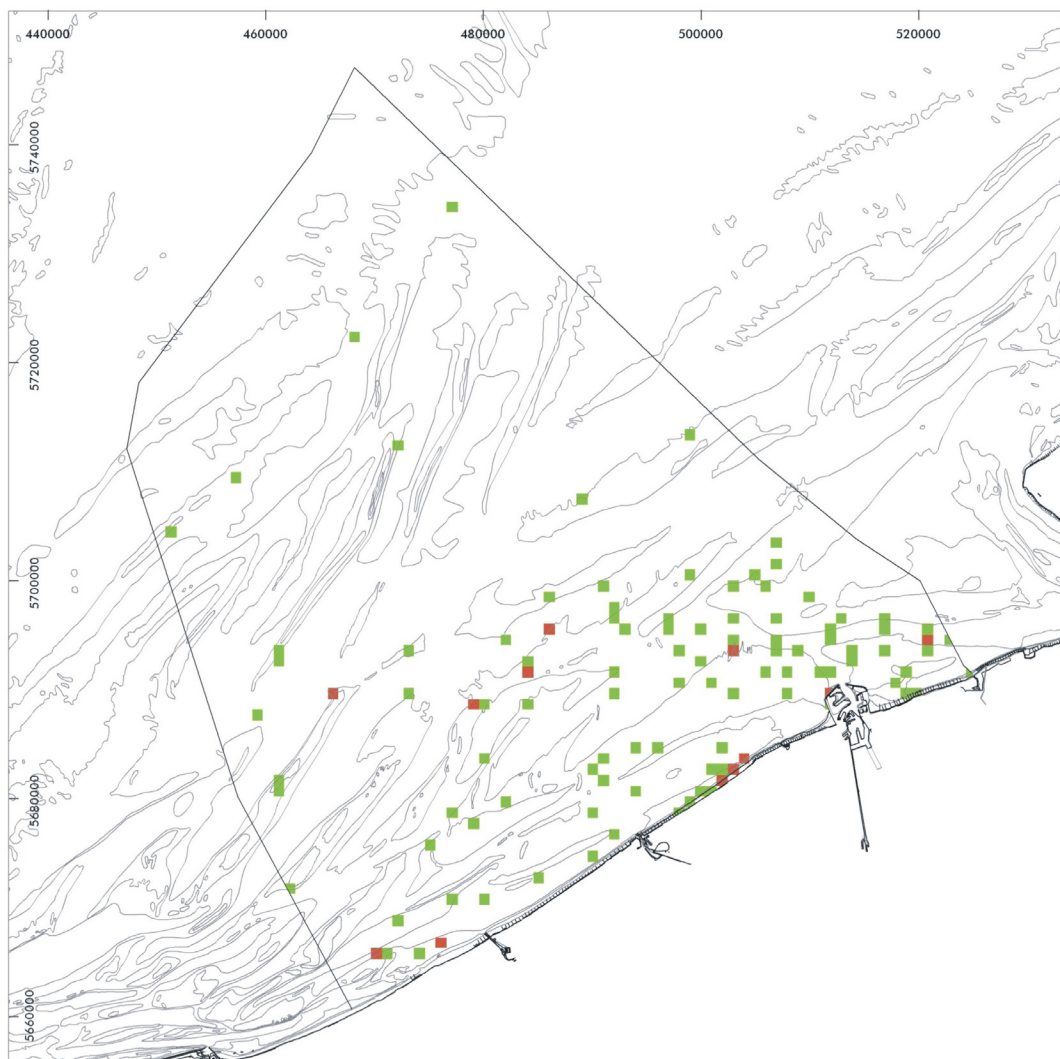

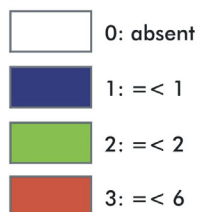


Map I.2.4c. Buoys: use intensity



Spatial distribution and use intensity of buoys
(number of buoys/km²)



Original data source: Ministry of the Flemish
Community, Department of Environment and
Infrastructure, Waterways and Marine Affairs
Administration, Division Coast, Hydrographic
Office

Data analysis: RCMG - Ghent University
Map preparation: RCMG - Ghent University

May 2005

