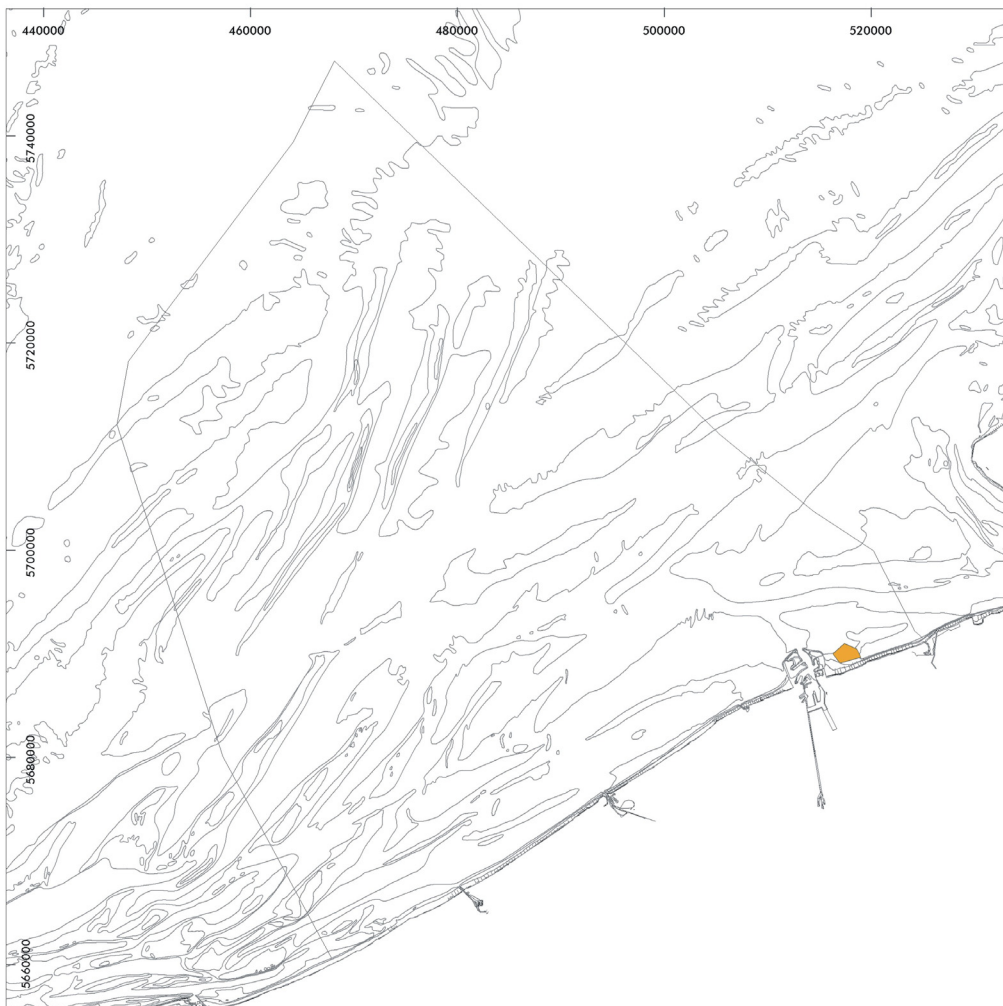





Map I.3.2a. Military ammunition: spatial distribution



Original data source: Tijdelijke Vereniging Bergingswerken NV, 1989. Magnetometrisch onderzoek op de Paardenmarkt. Intern rapport, 12 pp.

Ministry of the Flemish Community, Department of Environment and Infrastructure, Waterways and Marine Affairs Administration, Division Coast, Hydrographic Office
Map preparation: RCMG - Ghent University

 Former war munition dumping site


0 2.5 5 10 km

UTM31N - WGS84 coordinates

May 2005

