





Map I.3.6a. Sand and gravel extraction: spatial distribution



-  Control zones sand extraction
-  Exploration zone
-  Past concession zones

0 2.5 5 10 km   
UTM31N - WGS84 coordinates

Original data source: Federal Public Service Economy, SMEs, Self-employed and Energy  
Ministry of the Flemish Community, Department of Environment and Infrastructure, Waterways and Marine Affairs Administration, Division Coast, Hydrographic Office  
Map preparation: RCMG - Ghent University

May 2005

