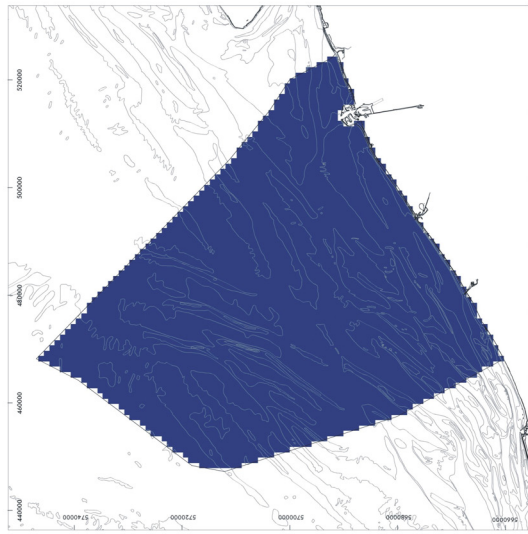
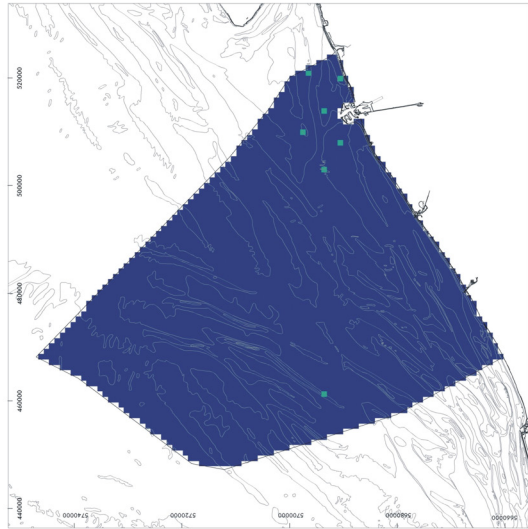


Impact maps - Weather mast exploitation

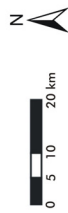
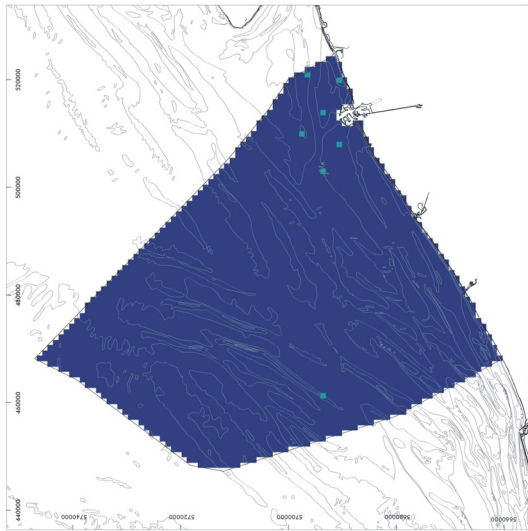
Chemical impact



Ecological impact



Physical impact



Relative impact value



High: 9

Low: 0



Original data source: Ministry of the Flemish Community, Department of Environment and Infrastructure, Waterways and Marine Affairs Administration, Division Coast, Hydrographic Office & Hydrometeo, "Overview of positions (WGS84) weather masts and radar mast Oost Dyck on nautical maps"

Impact analysis: ECOLAS NV

Map preparation: RCMG - Ghent University

May 2005