






Map III.1.1c. Planning aspects: sites and areas with a legal status in the BPNS
 (Map: Maritime Institute - Gent University)

International framework:

-  shipping lanes:
international traffic separation scheme
-  anchorage
-  Ramsar area

National framework:

-  zones for military use
-  licence zones for wind parks
-  licence zones for sand and gravel extraction
-  dumping sites for dredgings
-  fishery zones
-  Paardenmarkt:
historical war munition dump site