







Map III.1.2.2b. Shipping intensities in the BPNS

(Original data source: IVS-SRK, Ministry of the Flemish Community and Dutch Ministry of Transport, Public Works and Water Management / Transeuropa Ferries, Ferryways; Data analysis: Ecolas nv / Maritime Institute - Gent University; Map: Maritime Institute - Gent University adapted from RCMG - Gent University)

-  low intensity of shipping
(up to 1.735 ships/year/km²)
-  average intensity of shipping
(up to 4.264 ships/year/km²)
-  high intensity of shipping
(up to 50.784 ships/year/km²)
-  ports
(size of symbol in accordance with importance for shipping)