




Map III.1.2.2c. Fishing intensities in the BPNS

(Original data source: Institute for Nature Conservation; Data analysis: Ecolas nv;
Map: Maritime Institute - Gent University adapted from RCMG - Gent University)

-  high intensity
-  medium intensity
-  low intensity