




Map III.1.2.3f. Location of ship wrecks

(Original data source: Ministry of the Flemish Community, Department of Environment and Infrastructure, Waterways and Marine Affairs Administration, Division Coast, Hydrographic Office, "Wrecks on the Belgian Continental Shelf adapted up to BAZ 2003/07" (3 June 2003);

Structure map: Maritime Institute - Gent University)

-  areas with a high concentration of ship wrecks
-  areas with a concentration of ship wrecks
-  solitary ship wrecks