




Map III.1.2.3i. Pollution and disturbance of the water column: land borne pollution, based on observations

(Original data: www.mumm.ac.be/EN/Models/Development/Ecosystem/how.php#nitrates;
Map: Maritime Institute - Gent University)

-  area with a lot of land borne pollution
-  area with regular land borne pollution
-  waterways: influx of land borne pollution