





Map III.1.2.4d. Radar, survey and monitoring infrastructure in the BPNS

(Original data source: Ministry of the Flemish Community, Department of Environment and Infrastructure, Waterways and Marine Affairs Administration, Division Coast, Hydrographic Office & Hydrometeo, "Overview of positions (WGS84) weather masts and radar mast Oost Dyck on nautical maps";

Map: Maritime Institute - Gent University adapted from RCMG - Gent University)

-  survey platform
-  Wavec / Waverider
-  survey point
-  radar mast