











**Map III.3e. Workshop results: group 5 - spatial structure plan**  
 (Structure map: Maritime Institute - Gent University)

- |   |   |   |   |
|---|---|---|---|
|  | wind park(s)  |  | coastal defense:<br>soft coastal defense and preservation of<br>natural coastline (if possible) |
|  | economic activities (fishing, sand and gravel extraction,...)<br>and military use |  | intensifying and reinforcing<br>tourist activities  |
|  | important shipping lanes  |  | additional anchorage  |
|  | important transport axis  |  | coastal island  |
|  | nature conservation/<br>protection area   |  | integration and coordination of planning<br>with neighbouring countries                         |