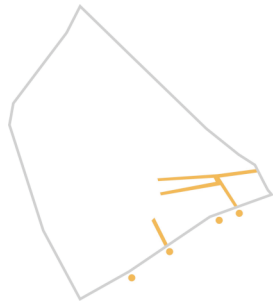
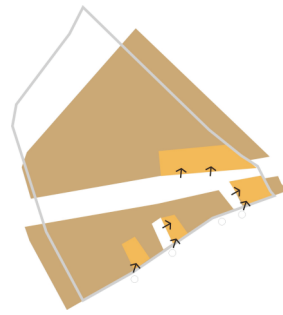




shipping > 80 m




dredging




dumping



sand & gravel extraction



fishing



nature protection



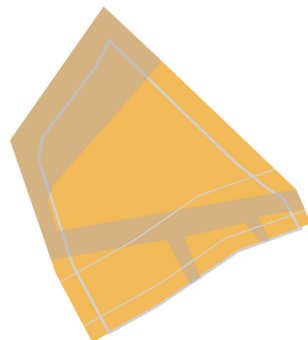
cables & pipelines




wind parks




aquaculture



military use



tourism & recreation



coastal defense

Map III.1.4.2a. General decision rules applicable to the six scenarios
(Maps: Maritime Institute - Gent University)

