D1: 236184

Ministerie van Verkeer en Waterstaat
Directoraat-Generaal Rijkswaterstaat
Directie Zeeland

Nummer: K1559-I

Bibliotheek, Koestr. 30, tel: 0118-686362,
postbus 5014, 4330 KA Middelburg

ie van Verkeer en Waterstaat
t-Generaal Rijkswaterstaat
Zeeland

DI: 236184

# Debiet- sedimentmeting
# Drempel van Hansweert (18)
17 april 1996

Deel - I

Meetdienst Zeeland

Notitie nr. ZLMD-96.N.010
Afdeling AXMH
Vlissingen, juli 1996

Ministerie van Verkeer en Waterstaat

**Rijkswaterstaat**

**directie Zeeland**
**Meetdienst Zeeland**

# Notitie

nummer: ZLMD-96.N.010

onderwerp: Meetresultaten
Debiet- en sedimentmeting
Drempel van Hansweert
Detailmeting 18

datum: 17 april 1996

Deel - I

kode: 0230M9601

datum: juli 1996

auteur: Verwerking Hydrografie

bijlagen: 25

**Postbus 5116**
**4380 KC Vlissingen**
**pr. Hendrikweg 3**
**4382 NR Vlissingen**
**tel. (01184) 22000**
**fax. (01184) 72772**

1. ALGEMEEN

In de maanden april en mei 1996 zijn diverse metingen gepland op de Drempel van Hansweert in de Westerschelde. Zie "Meetplan Drempelmetingen" nummer ZLMD-96.M.007.
Op 17 april 1996 is detailmeting 18 uitgevoerd zijnde een debiet- en sedimentmeting in de raaien B1 en D.
T.b.v. deze meting zijn ook de stroomsnelheid en -richting van de in de meetraaien gelegen OSM-meetpunten meegenomen (detailmeting 10).
Voor een situatie van de meetraaien en de meetpunten zie bijlage 1.

2. PLAATSBEPALING

De posities van de meetschepen werden aan boord van de schepen bepaald met het DGPS-plaatsbepalingssysteem.
De posities van de meetschepen en de raaigegevens staan vermeld in bijlage 2.
In het dwarsprofiel (bijlagen 3a en 3b) zijn de meetposities uitgezet in afstanden ten opzichte van het nulpunt.

3. UITVOERING

De metingen werden uitgevoerd als vertikaalmetingen, waarbij de vertikalen opgaand werden gemeten.
De stroomsnelheid en -richting werden gemeten met de ELMAR en het zand en slibtransport met de AZTM/MEX-combinatie.
T.b.v. de slibmetingen zijn voor het bepalen van de MEX-ijlijnen regelmatig watermonsters genomen.
Voor de bepaling van de AZTM-ijklijnen zijn zout en temperatuur gegevens van de meetlokatie Baalhoek gebruikt omdat er tijdens de meting wederom geen zout/temperatuur vertikalen waren gemeten.
Bijlage 4a en 4b toont een overzicht van de uitgevoerde metingen met opgetreden storingen:

mp.35: "Sierix":

- ELMAR: Van 09.17 - 10.21 uur geen stroomsnelheid gemeten.

mp.21: "Lodycke":

- ELMAR: 06.00 - 08.57 uur defecte telschijf;
  10.49 - 11.47 uur verhalen naar vloedpositie;
  12.37 - 14.37 uur telschijf werkt niet goed;
  17.03 - 19.10 uur stroomsnelheid neemt sterk toe en stort dan in elkaar, meting vervallen.
- AZTM/MEX: 09.48 - 12.18 uur AZTM-kast defect.

4. VERTIKAAL GETIJ

Het vertikaal getij werd bepaald aan de registrerende peilschrijver van Hansweert, (X: 58390; Y: 384990), lokatienummer 120 uit het Zege-meetnet en is grafisch uitgezet tegen de tijd in bijlage 5. De gemiddelde getijgegevens over de periode 1981-1990 van station Hansweert zijn:

waterstanden in meters ten opzichte van n.a.p.

| getij | h.w. | l.w. | tijverschil in m |
|---|---|---|---|
| gemiddeld springtij | 2.77 | -2.28 | 5.05 |
| gemiddeld getij | 2.42 | -2.06 | 4.46 |
| gemiddeld doodtij | 1.95 | -1.70 | 3.65 |

opgetreden getij station Hansweert

| datum | m.e.t. | h in m | tijverschil in meters | getijcoëfficiënt ten opzichte van gemiddeld getij |
|---|---|---|---|---|
| 17-04-1996 | 02.20 | 2.58 | | |
| 17-04-1996 | 09.00 | -2.59 | eb 5.17 | 1.15919 |
| 17-04-1996 | 14.50 | 2.84 | vloed 5.43 | 1.21749 |
| 17-04-1996 | 21.10 | -2.30 | eb 5.14 | 1.15247 |

5. WEERSOMSTANDIGHEDEN

Gedurende meting stond er matige wind van 4 tot 8 m/sec, aanvankelijk zuidoost maar in de loop van de dag geleidelijk draaiend naar west. De windsnelheid en -richting werd gemeten aan de meetopstelling Hansweert (Zege-lokatienummer 816) en samen met het vertikale getij van Hansweert uitgezet in bijlage 6.

6. VERWERKING

- Stroommeting (ELMAR)

De volgende bewerkingen zijn uitgevoerd:

* de stroomvertikalen (bijlage 7);
* de stroomsnelheids- en stroomrichtingsgrafieken als functie van de tijd (bijlage 8);
* de debiet-/snelheidsverdelingen per half-maanuur (bijlage 9);
* de stroombeelden per half-maanuur (bijlage 10);
* de debietkrommen als functie van de tijd (bijlage 11), met het totale debiet per getijperiode en 10-minuutstanden in tabelvorm. (het debiet van raai D is berekend van 615 tot 1165 meter uit het nulpunt).

- Zandmeting (AZTM)

De gemeten zandconcentraties en het daaruit afgeleide zandtransport zijn met de voor het betreffende instrument geldende ijklijn gecorrigeerd. Zie voor de ijklijnen bijlage 12. Deze ijklijnen zijn bepaald in het Waterloopkundig Laboratorium Delft uit meetresultaten in zoet water (saliniteit = 0 ‰) en herleid naar een temperatuur van 15 °C (Kt = 1.0) en aangepast naar de omstandigheden tijdens de meting van 17 april 1996, n.l. een watertemperatuur van 8.3 °C en een saliniteit van 17.5 ‰ waarbij Kt = 0.950363.
Uit de gecorrigeerde gegevens zijn de vertikalen, stroomsnelheid en - richting getekend in combinatie met de zandconcentratie (bijlage 13). In bijlage 14 zijn dezelfde stroomsnelheidsvertikalen getekend maar dan in combinatie met het zandtransport.

In deze bijlage is tevens een tabel opgenomen met het gemiddeld totaal transport per vertikaal.
De gemiddelde stroomsnelheden en -richtingen zijn tegen de tijd uitgezet in samenhang met de gemiddelde concentratie (bijlage 15) en in de bijlage 16 in combinatie met het totaaltransport.
Per vast meetniveau zijn de meetresultaten gepresenteerd in combinatie met de zandconcentratie (bijlage 17) en in bijlage 18 gecombineerd met het zandtransport. N.B. Op de meetpunten waar zowel op 20 cm als op 50 cm boven de bodem is gemeten zijn de meetwaarden van beide niveau's bij elkaar in één kromme getekend (bodem + 50 cm). Deze niveau's liggen n.l. te dicht bij elkaar om apart getekend te kunnen worden.

- Slibmeting (MEX)

  Tijdens de meting zijn monsters genomen om aan de hand daarvan de MEX-gegevens te corrigeren. De daaruit voortgekomen ijklijnen zijn gepresenteerd in bijlage 19. De bijlagen 20 t/m 25 tonen dezelfde presentatie voor wat betreft de slibresultaten als de bijlagen 13 t/m 18 voor de zandresultaten (concentratie - transport).

7. GEGEVENSOPSLAG

Alle gegevens zijn opgeslagen in de database van de HP1000 met uitzondering van de AZTM/MEX-gegevens welke op systeem-1 van de HP1000 staan opgeslagen om vervolgens op tape te worden gezet.

In de database zijn de volgende 10-minuutbestanden aanwezig:

SGO2: Gemiddelde vertikaalgegevens (snelheid - richting)

WTO2: Gecorrigeerde waterstanden

HWO2: Hoog- en laagwaterstanden

Q3O2: Debietgegevens (QMO2 = totaal)

WIO2: Windgegevens

| omschrijving | lokatienaam | lokatienummer | soort/fase |
|---|---|---|---|
| mp.35 Sierix | SIE1 | -102 | SGO2 |
| mp.21 Lodycke | LOD1 | -104 | SGO2 |
| mp.23 Wijtvliet | WIJ1 | -110 | SGO2 |
| mp.36 Houtvliet | HOU1 | -95 | SGO2 |
| mp.37 Steenvliet | STE1 | -108 | SGO2 |
| mp.38 Pluimpot | PLU1 | -107 | SGO2 |
| raai B1 | Z1 | -510 | Q3O2 |
| raai D | Z2 | -511 | Q3O2 |
| Hansweert | HANS | 120 | WTO2/HWO2 |
| Hansweert | HAWI | 816 | WIO2 |

De gevalideerde AZTM-gegevens staan opgeslagen onder de volgende filenamen:

mp.35 Sierix : AZTM09V96041706.DAT;

mp.21 Lodycke : AZTM01V96041706.DAT;

mp.23 Wijtvliet : AZTM10V96041706.DAT;

mp.36 Houtvliet : AZTM04V96041706.DAT;

mp.37 Steenvliet: AZTM02V96041705.DAT;

mp.38 Pluimpot : AZTM05V96041705.DAT.

De gevalideerde MEX-gegevens staan opgeslagen onder de volgende filenamen:

mp.35 Sierix : AZTMPIV96041706.DAT;

mp.21 Lodycke : AZTMPAV96041706.DAT;

mp.23 Wijtvliet : AZTMPJV96041706.DAT;

mp.36 Houtvliet : AZTMPDV96041706.DAT;

mp.37 Steenvliet: AZTMPBR96041705.DAT;

mp.38 Pluimpot : AZTMPEV96041705.DAT.

## 8. LIJST VAN BIJLAGEN

Deel I

1. Situatie meetgebied
2. Gegevens meetraaien en posities meetschepen
3. Posities meetschepen in dwarsprofiel
4. Overzicht metingen
5. Opgetreden getij
6. Wind- en getijgegevens
7. Stroomvertikalen
8. Stroomsnelheids- en stroomrichtingsgrafieken
9. Debiet/snelheidsverdelingen per half-maanuur
10. Stroombeeld per half-maanuur
11. Debiet

Deel II

12. IJklijnen AZTM
13. Vertikalen - zandconcentratie
14. Vertikalen - zandtransport + tabel totaal transport
15. Gemiddelde krommen - zandconcentratie
16. Gemiddelde krommen - zandtransport
17. Krommen per meetniveau - zandconcentratie
18. Krommen per meetniveau - zandtransport
19. IJklijnen MEX
20. Vertikalen - slibconcentratie
21. Vertikalen - slibtransport + tabel totaal transport
22. Gemiddelde krommen - slibconcentratie
23. Gemiddelde krommen - slibtransport
24. Krommen per meetniveau - slibconcentratie
25. Krommen per meetniveau - slibtransport

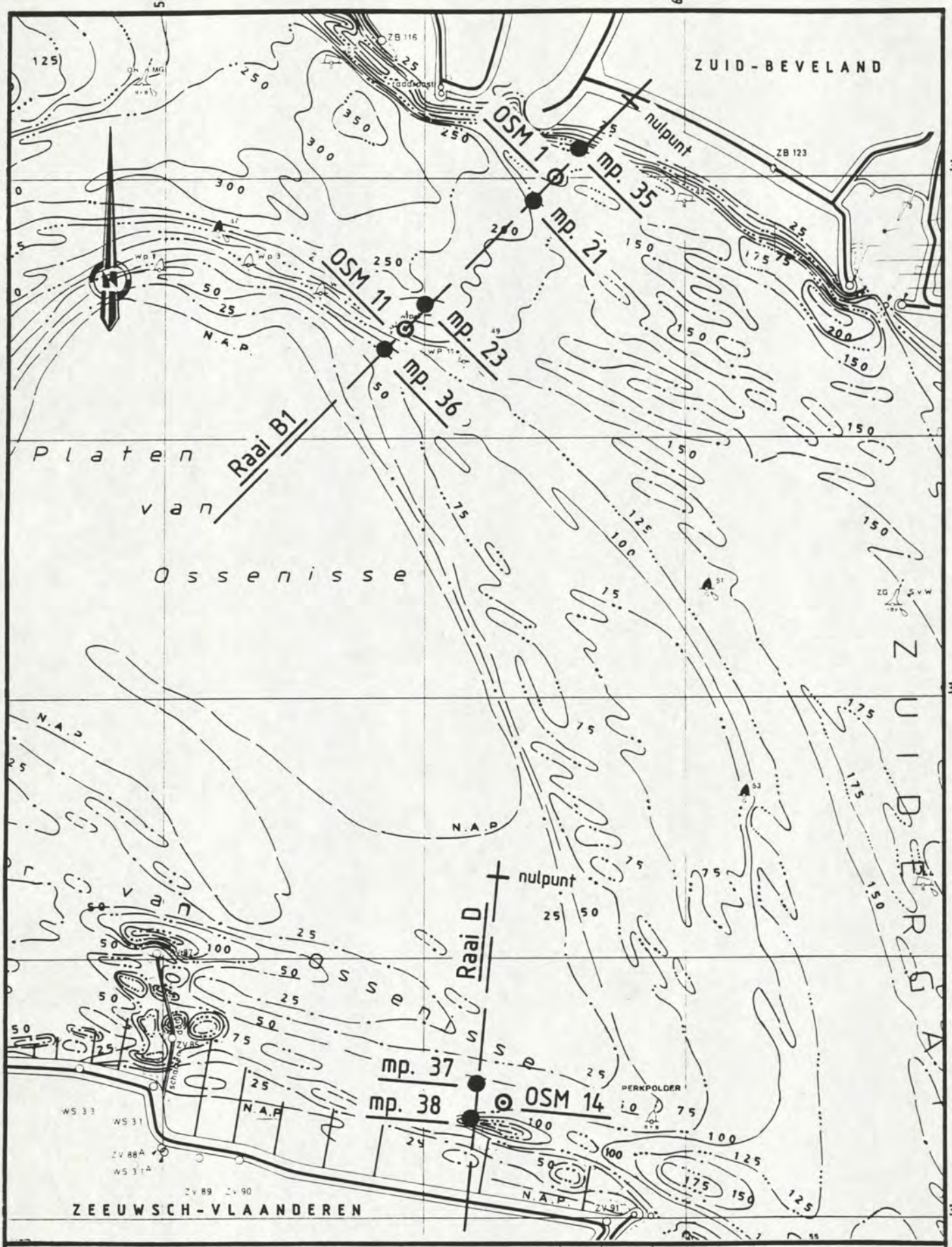


| | | | |
|---|---|---|---|
| **rijkswaterstaat**<br>**directie zeeland – meetdienst** | get. | | bijl. 1 |
| | gec. | | code 02.30 M 96.01 |
| Debiet- en sedimentmeting Drempel van Hansweert<br>Raai B1 en raai D (detailmeting 18)<br>d.d.: 17 april 1996 | gez. | | schaal 1 : 20 000 |
| | akk. | | nr. |

Meting: Drempel van Hansweert d.d.: 17 april 1996

Meetraai: B1 nulpunt: X= 59785 Y= 384290
argument: 249.60 graden

Meetraai: D nulpunt: X= 59275 Y= 381310
argument: 205.691 graden

| mp nr. | meetvaartuig | gemiddelde positie | | afstand uit nulpunt | opmerkingen |
|---|---|---|---|---|---|
| | | X | Y | | |
| | Raai B1 | | | | |
| 35 | Sierix | 59593 | 384106 | 266 m | 7 m noordwestelijk raai |
| 21 | Lodycke | 59409 | 383912 | 533 m | raai |
| 23 | Wijtvliet | 59000 | 383513 | 1104 m | 17 m noordelijk raai |
| 36 | Houtvliet | 58845 | 383337 | 1339 m | raai |
| OSM1 | OSM 110 | 59500 | 384000 | 407 m | raai |
| OSM11 | OSM 115 | 58920 | 383425 | 1223 m | raai |
| | | | | | |
| | | | | | |
| | | | | | |
| | Raai D | | | | |
| 37 | Steenvliet | 59202 | 380511 | 802 m | raai |
| 38 | Pluimpot | 59189 | 380378 | 936 m | raai |
| OSM14 | OSM 116 | 59295 | 380435 | 870 m | 98 m oostelijk raai |

RIJKSWATERSTAAT
directie Zeeland - meetdienst

code: 0230M9601

Debiet- sedimentmeting Drempel van Hansweert
d.d.: 17 april 1996

bijlage: 2

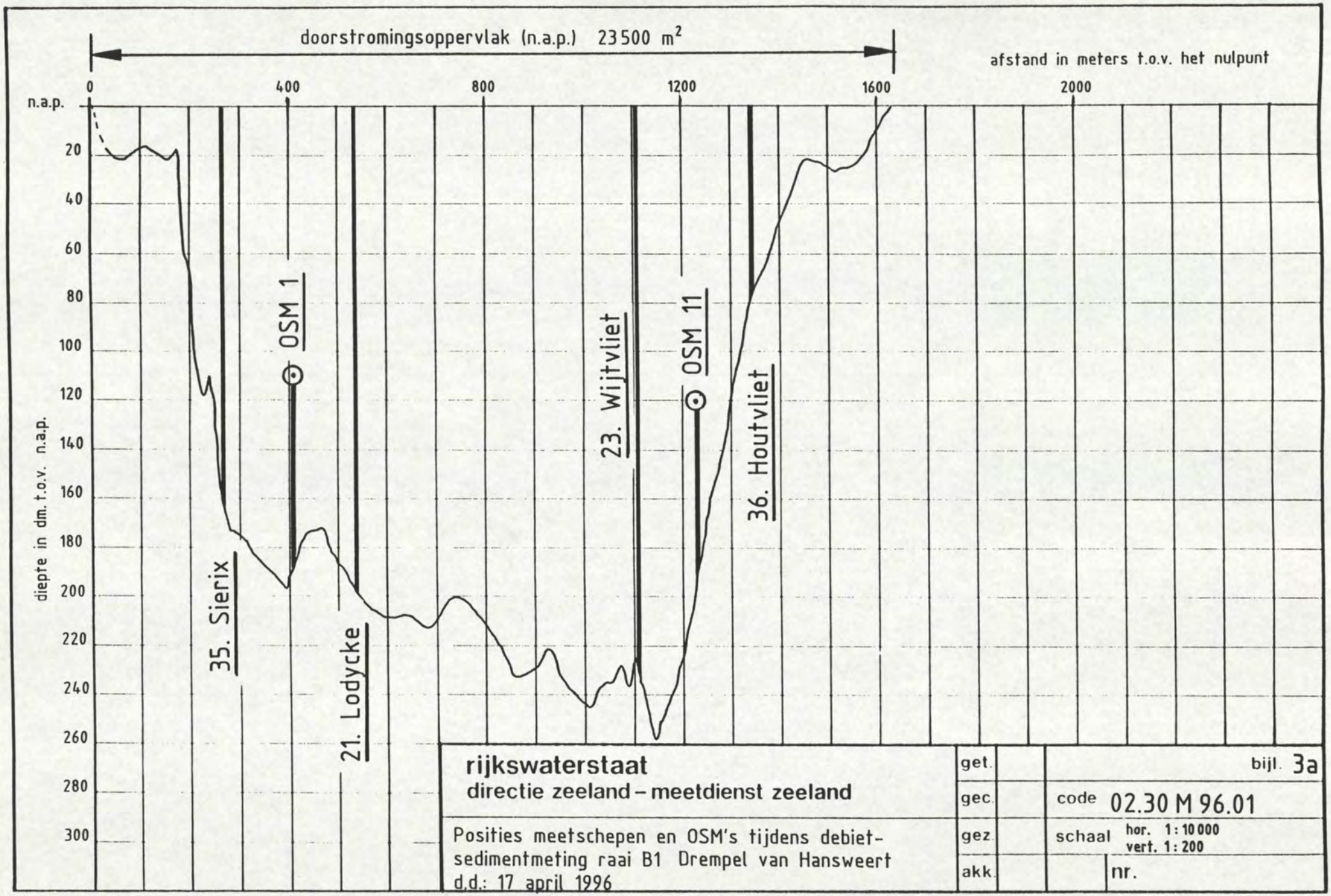
doorstromingsoppervlak (n.a.p.) 23500 m²
afstand in meters t.o.v. het nulpunt
0
400
800
1200
1600
2000
n.a.p.
20
40
60
80
100
120
140
160
180
200
220
240
260
280
300
diepte in dm. t.o.v. n.a.p.
35. Sierix
OSM 1
21. Lodycke
23. Wijtvliet
OSM 11
36. Houtvliet
rijkswaterstaat
directie zeeland – meetdienst zeeland
Posities meetschepen en OSM's tijdens debiet-sedimentmeting raai B1 Drempel van Hansweert
d.d.: 17 april 1996
get.
gec.
gez.
akk.
bijl. 3a
code 02.30 M 96.01
schaal hor. 1:10000
vert. 1:200
nr.

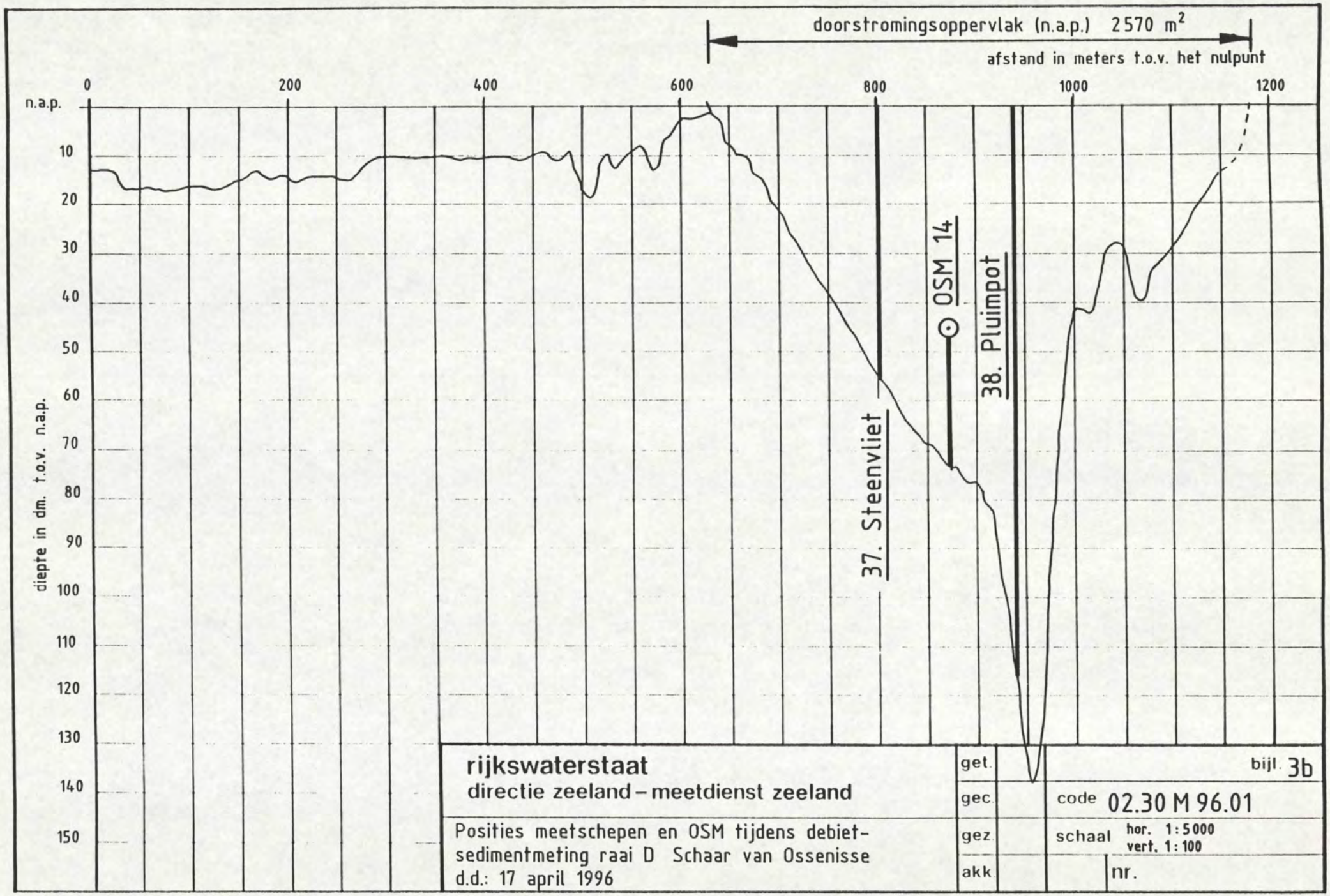
doorstromingsoppervlak (n.a.p.) 2570 m²
afstand in meters t.o.v. het nulpunt
0
200
400
600
800
1000
1200
n.a.p.
10
20
30
40
50
60
70
80
90
100
110
120
130
140
150
diepte in dm. t.o.v. n.a.p.
37. Steenvliet
OSM 14
38. Pluimpot
rijkswaterstaat
directie zeeland – meetdienst zeeland
Posities meetschepen en OSM tijdens debiet-
sedimentmeting raai D Schaar van Ossenisse
d.d.: 17 april 1996
get.
gec.
gez.
akk.
bijl. 3b
code 02.30 M 96.01
schaal hor. 1:5000
vert. 1:100
nr.

**MEETRAAI:** B1

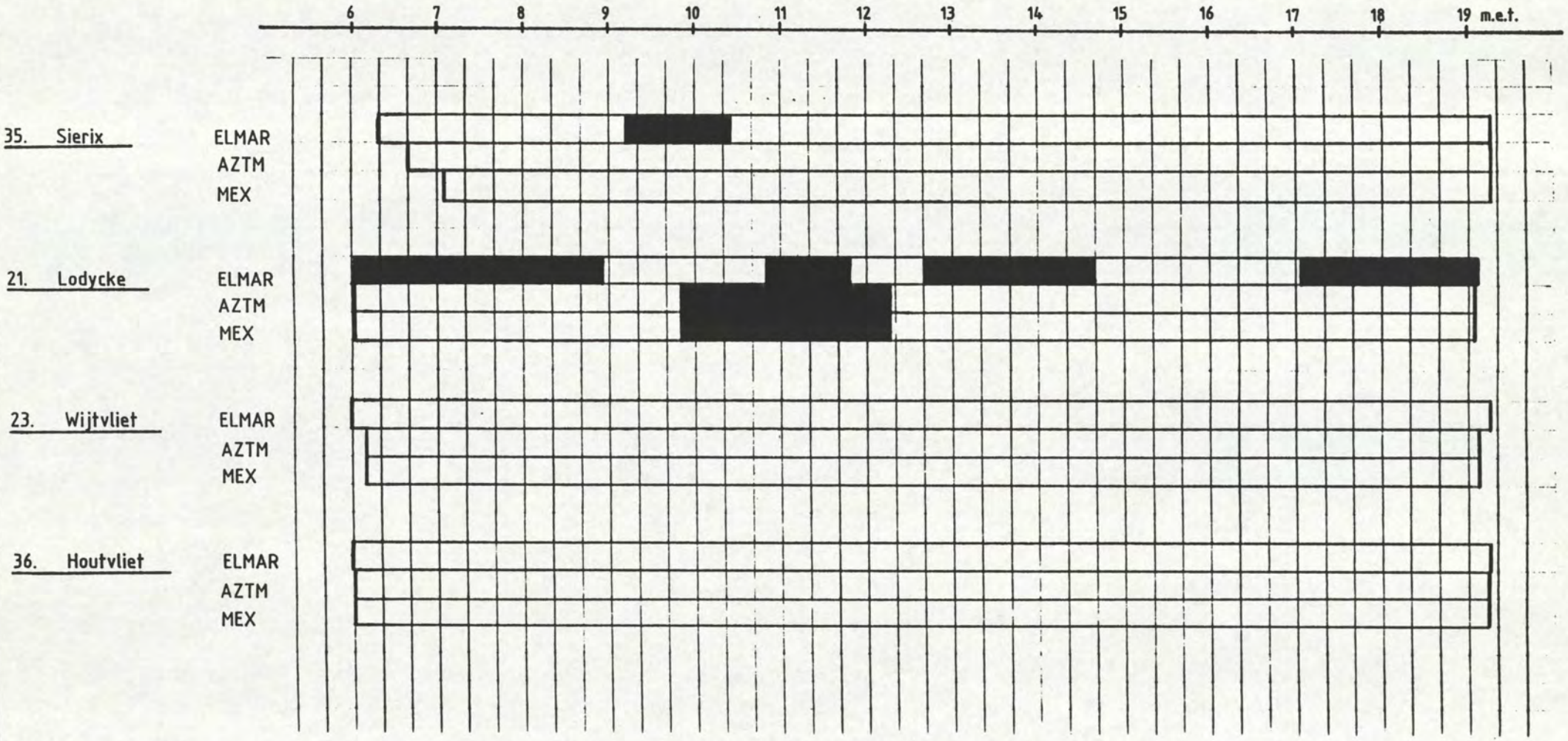


storingen

| | | | |
|---|---|---|---|
| **rijkswaterstaat**<br>**directie zeeland – meetdienst** | get. | | bijl. 4a |
| | gec. | | code 02.30 M 96.01 |
| OVERZICHT METINGEN d.d: 17 april 1996<br>Drempel van Hansweert | gez. | | schaal |
| | akk. | | nr. |

**MEETRAAI:** D

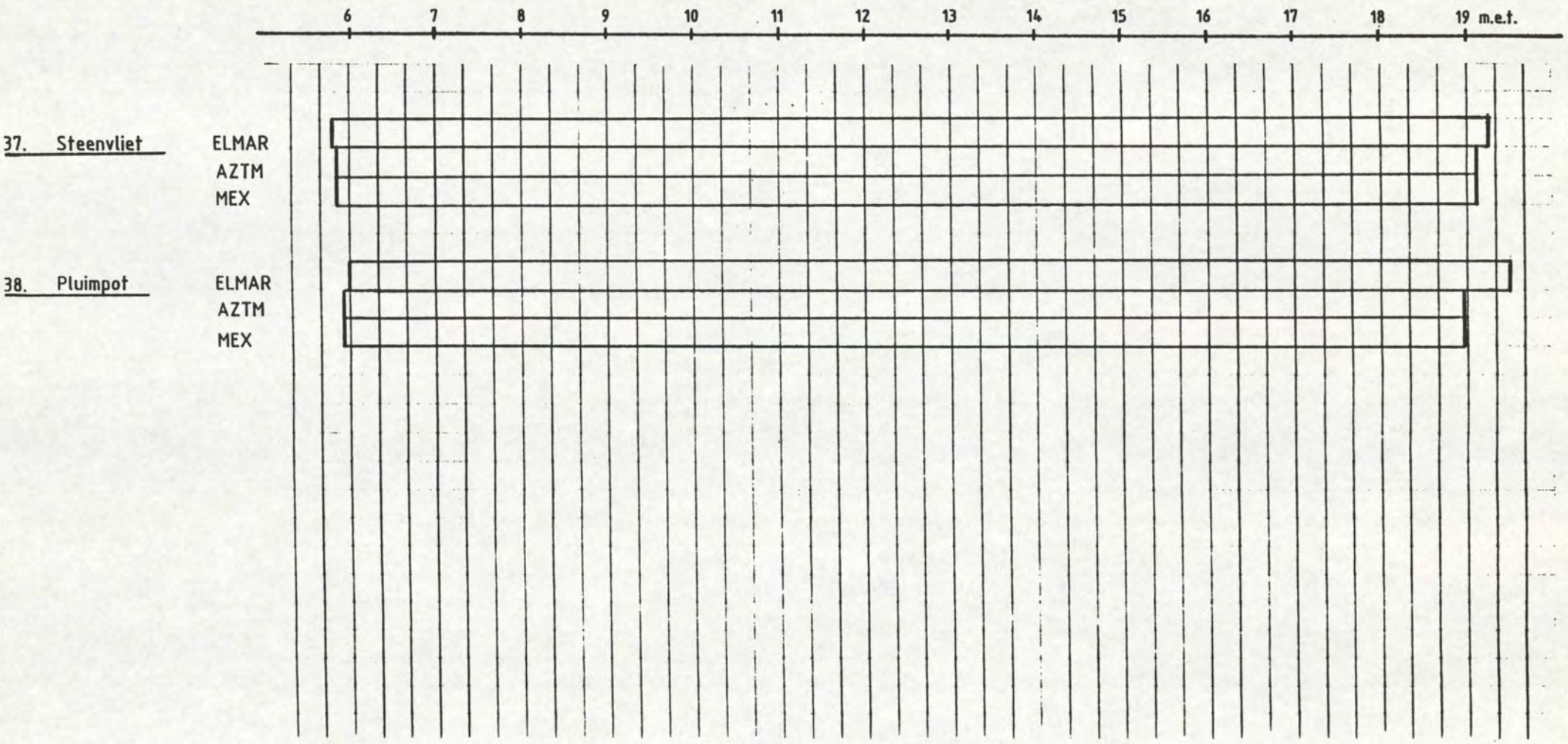


storingen

| | | | |
|---|---|---|---|
| **rijkswaterstaat**<br>**directie zeeland – meetdienst** | get. | | bijl. 4b |
| | gec. | | code 02.30 M 96.01 |
| OVERZICHT METINGEN d.d: 17 april 1996 | gez. | | schaal |
| Schaar van Ossenisse | akk. | | nr. |

5. Opgetreden getij

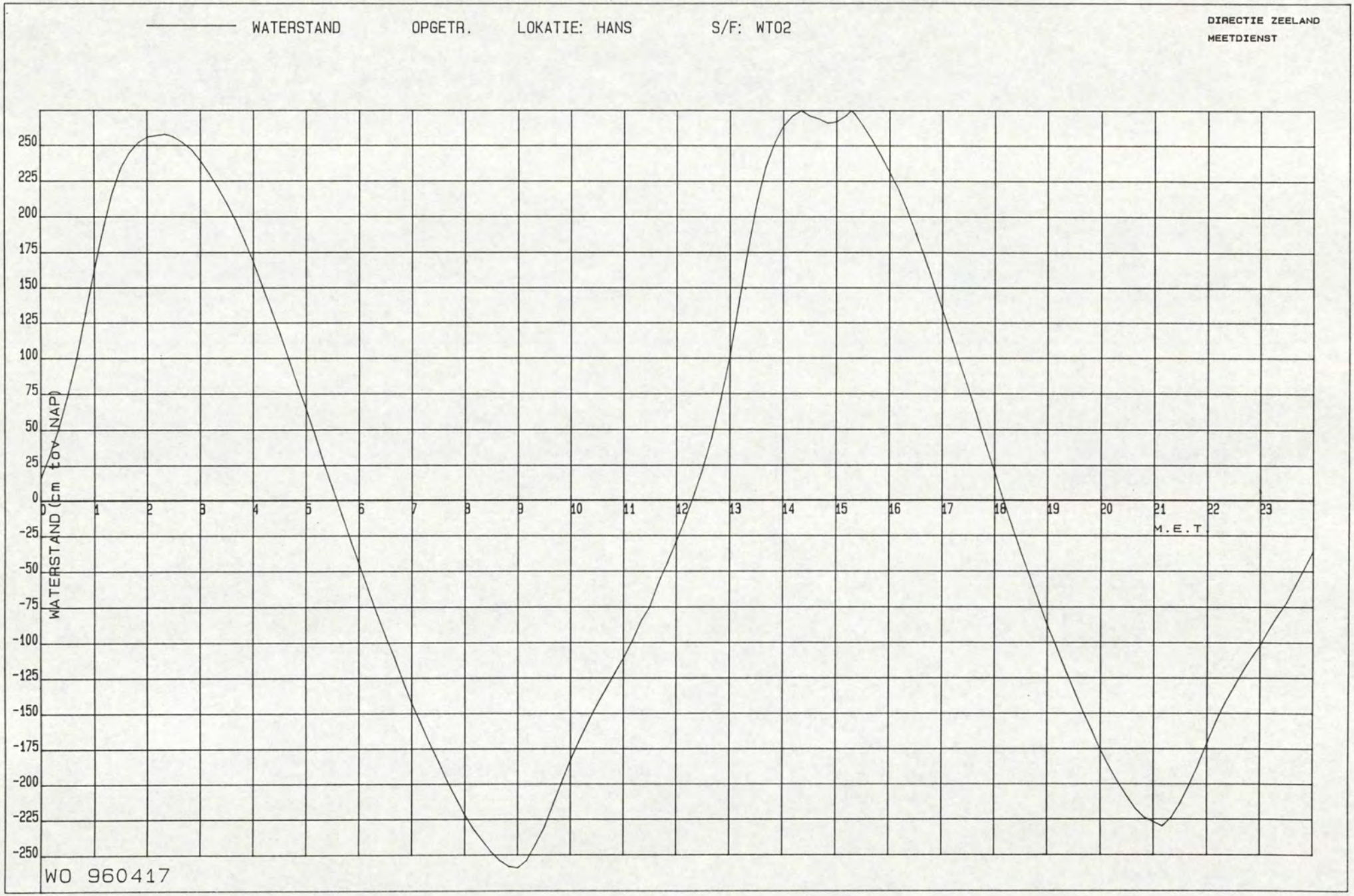
WATERSTAND
OPGETR.
LOKATIE: HANS
S/F: WT02
DIRECTIE ZEELAND
MEETDIENST
WATERSTAND (cm tov NAP)
250
225
200
175
150
125
100
75
50
25
0
-25
-50
-75
-100
-125
-150
-175
-200
-225
-250
0
1
2
3
4
5
6
7
8
9
10
11
12
13
14
15
16
17
18
19
20
21
22
23
M.E.T.
WO 960417

/OV/STROOM/UIT1

A L G P R - L I J S T -pag. 01- datum/tijd: 960515.1207

locatie: 120 oms: HANS (HANSWEERT)
soortf.: WTO2 oms: WATERSTANDEN
kanalen: 1

960417

| | 00 | 10 | 20 | 30 | 40 | 50 |
|---|---|---|---|---|---|---|
| 00: | 16 | 32 | 51 | 74 | 100 | 131 |
| 01: | 162 | 191 | 216 | 234 | 245 | 252 |
| 02: | 256 | 257 | 258 | 256 | 252 | 247 |
| 03: | 239 | 230 | 220 | 209 | 197 | 183 |
| 04: | 168 | 151 | 134 | 117 | 99 | 81 |
| 05: | 64 | 46 | 26 | 8 | -10 | -28 |
| 06: | -45 | -62 | -79 | -95 | -110 | -127 |
| 07: | -143 | -157 | -171 | -184 | -198 | -210 |
| 08: | -222 | -232 | -240 | -248 | -254 | -258 |
| 09: | -259 | -254 | -243 | -231 | -215 | -199 |
| 10: | -183 | -169 | -156 | -144 | -133 | -122 |
| 11: | -111 | -99 | -85 | -75 | -58 | -44 |
| 12: | -29 | -13 | 4 | 23 | 45 | 71 |
| 13: | 101 | 138 | 175 | 209 | 235 | 252 |
| 14: | 264 | 271 | 275 | 279 | 281 | 284 |
| 15: | 283 | 279 | 273 | 264 | 254 | 243 |
| 16: | 231 | 219 | 204 | 188 | 171 | 153 |
| 17: | 134 | 115 | 96 | 78 | 59 | 39 |
| 18: | 20 | 0 | -19 | -37 | -54 | -71 |
| 19: | -88 | -103 | -119 | -134 | -149 | -162 |
| 20: | -176 | -188 | -199 | -209 | -218 | -224 |
| 21: | -227 | -230 | -224 | -214 | -201 | -187 |
| 22: | -171 | -156 | -143 | -132 | -121 | -111 |
| 23: | -102 | -91 | -81 | -72 | -60 | -48 |

6. Wind- en getijgegevens

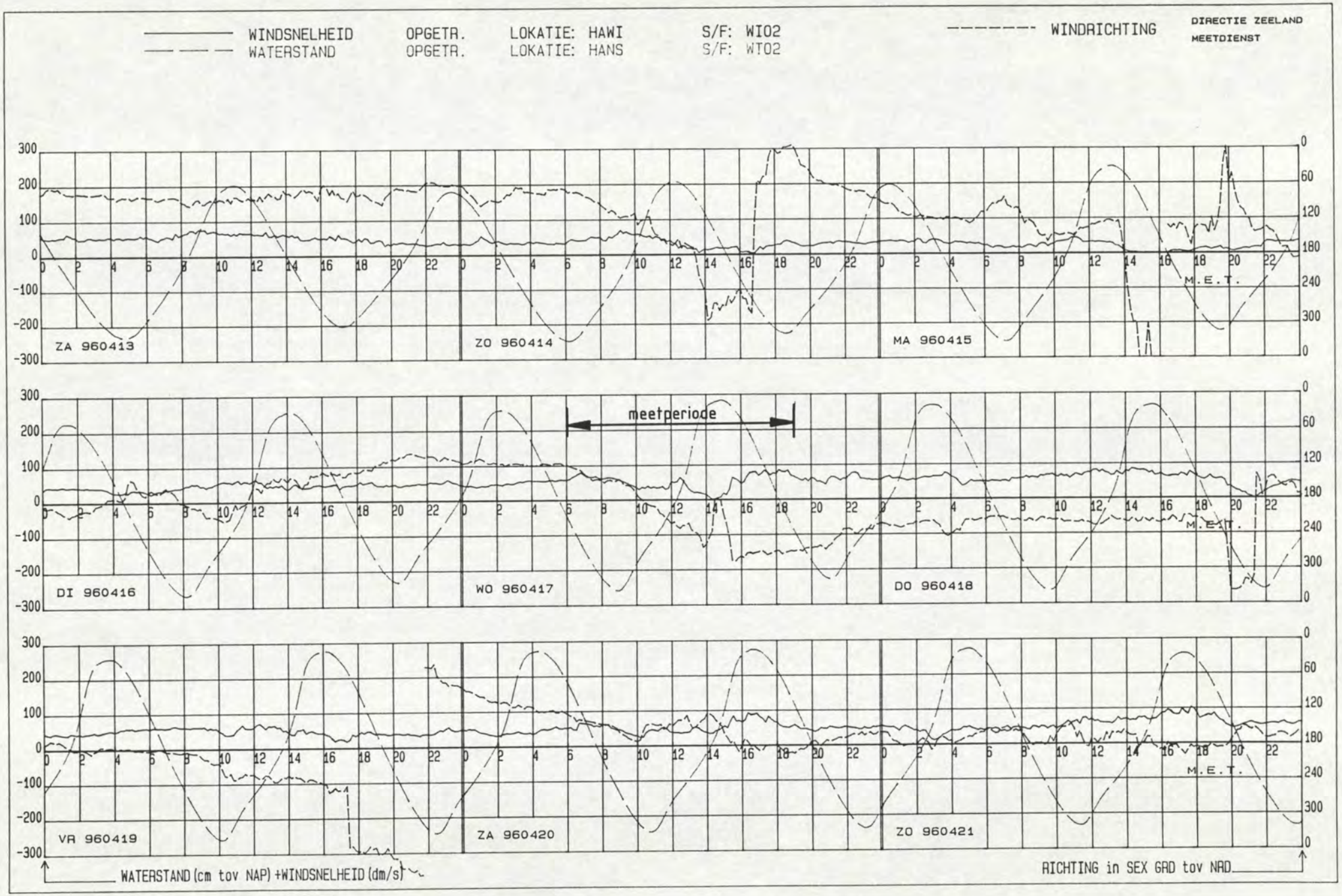
WINDSNELHEID OPGETR. LOKATIE: HAWI S/F: WI02
WATERSTAND OPGETR. LOKATIE: HANS S/F: WT02
WINDRICHTING
DIRECTIE ZEELAND
MEETDIENST
ZA 960413
ZO 960414
MA 960415
DI 960416
WO 960417
DO 960418
VR 960419
ZA 960420
ZO 960421
meetperiode
M.E.T.
WATERSTAND (cm tov NAP) +WINDSNELHEID (dm/s)
RICHTING in SEX GRD tov NAD

**directie zeeland**
**meetdienst zeeland**
**blad nr.: 12**

7. Stroomvertikalen

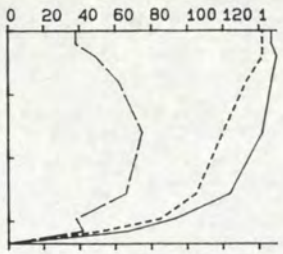


6.20 6.29 168
126 112 58 288

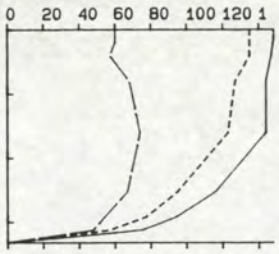


6.32 6.47 166
126 108 63 285

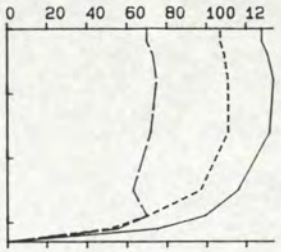


6.51 7.00 165
118 97 67 280

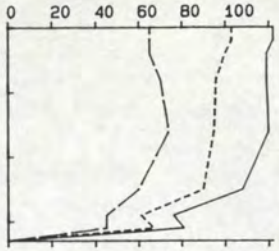


7.04 7.17 165
108 88 62 280

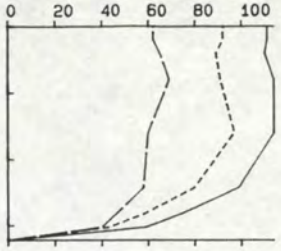


7.21 7.32 161
100 81 58 280

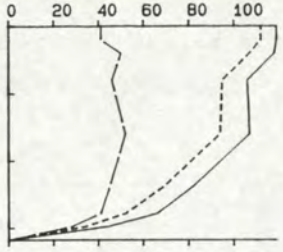


7.34 7.47 159
93 82 44 287

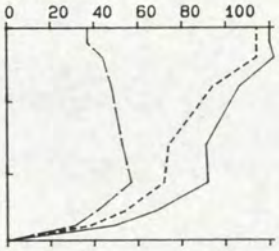


7.52 8.02 146
91 79 45 285

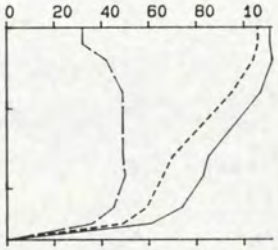


8.06 8.16 132
89 78 43 286

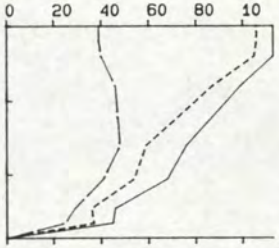


8.19 8.30 143
79 68 39 285

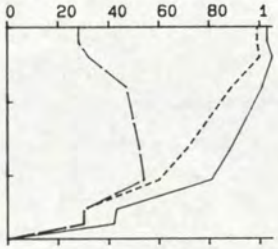


8.34 8.43 143
81 70 41 285

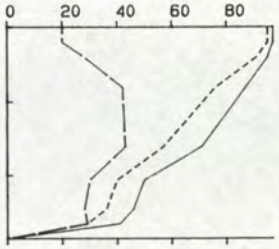


8.46 8.57 143
68 60 33 286

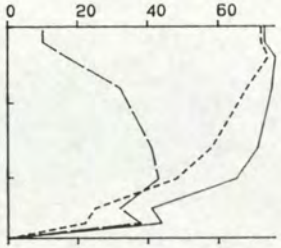


9.01 9.12 141
62 54 31 285

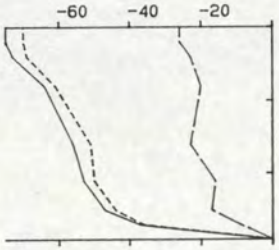


10.25 10.34 145
-57 -53 -19 115

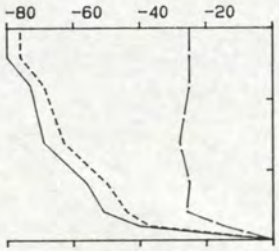


10.37 10.47 149
-64 -59 -24 113

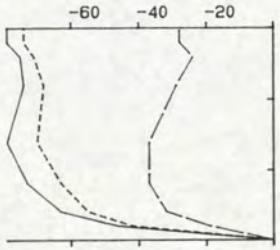


10.50 11.00 149
-70 -63 -30 109

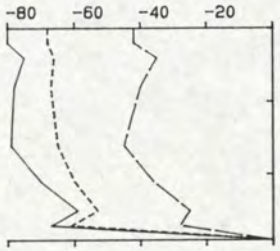


11.04 11.16 145
-71 -61 -36 104

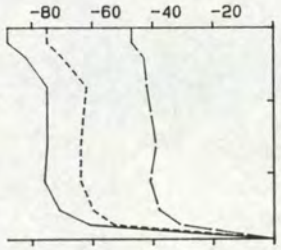


11.19 11.29 145
-73 -62 -39 103

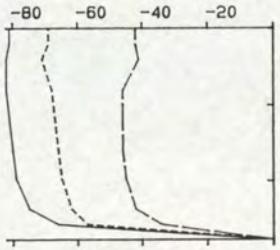


11.32 11.42 138
-76 -64 -42 102

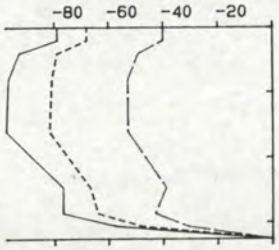


11.48 11.59 163
-84 -71 -45 103

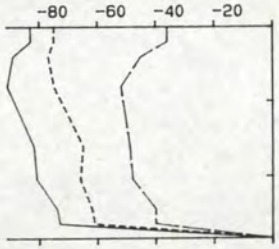


12.01 12.11 142
-80 -67 -44 101

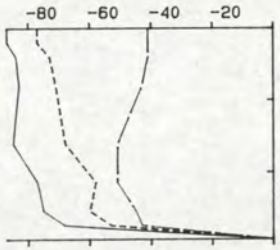


12.14 12.24 147
-78 -64 -44 100

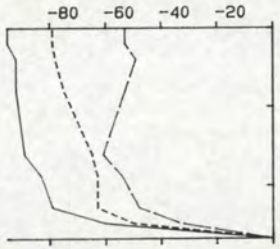


12.27 12.36 134
-83 -66 -50 98

TOELICHTING OP DE VERTIKALEN

_____ V - - - - - - - VSIN — — — — VCOS

14.01 14.15 295 : BEGINTYD EINDTYD BODEMDIEPTE

100 10 92 265 : V VSIN VCOS R (GEM)

VERTIKALE SCHAAL : DIEPTE IN DM TOV WATEROPP.

HORIZONTALE SCHAAL: SNELHEDEN IN CM/S.

RIJKSWATERSTAAT
DIRECTIE ZEELAND
MEETDIENST

STROOMMETING : Drempel v Hansweert

RAAI : B1 DEELRAAI : NVT PUNT : 35 LOKATIE : SIE1 (-102)

X : 59593.00 Y : 384106.00

DATUM : 960417 CODE: 0230M

A3. 0001

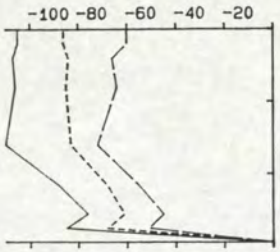


12.40 12.50 148
-96 -75 -59 97

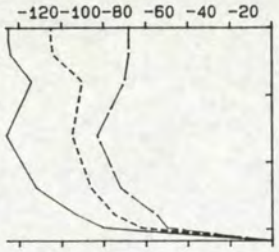


12.53 13.04 159
-111 -87 -68 97

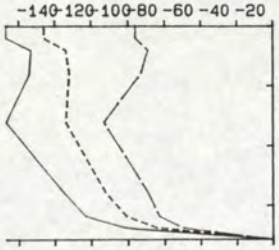


13.08 13.19 179
-125-101 -73 99

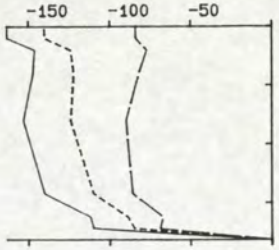


13.23 13.32 182
-139-113 -81 100

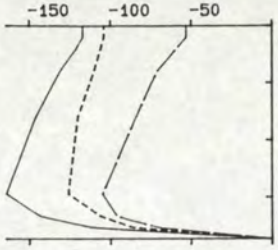


13.35 13.48 187
-137-111 -80 99

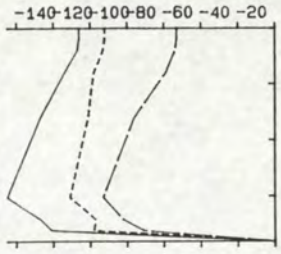


13.52 14.03 191
-122 -98 -72 99

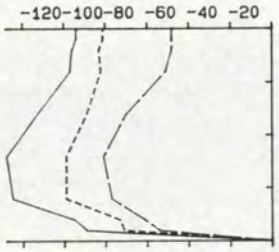


14.08 14.20 200
-107 -86 -64 98

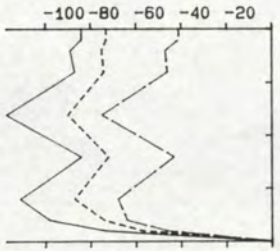


14.23 14.35 200
-94 -76 -54 99

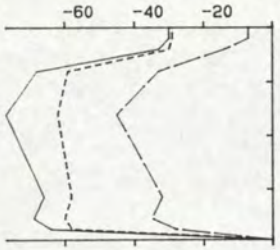


14.40 14.51 197
-62 -54 -32 104

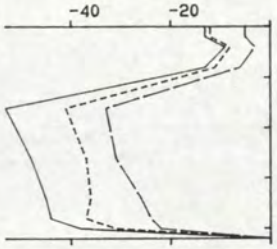


14.56 15.10 210
-36 -29 -22 98

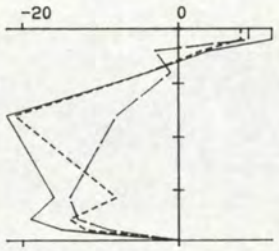


15.14 15.24 197
-12 -10 -7 99

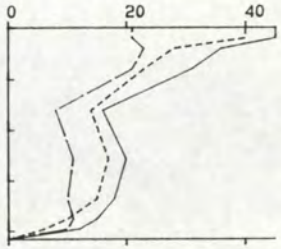


15.38 15.52 208
22 18 13 279

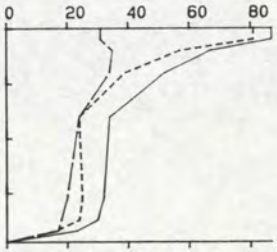


15.55 16.06 194
41 32 25 278

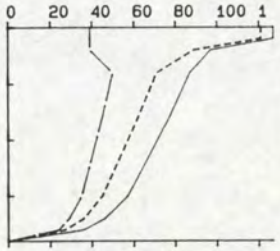


16.09 16.21 190
72 61 39 282

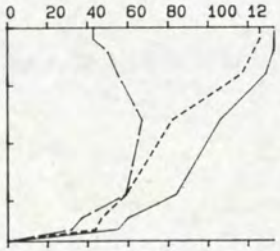


16.25 16.37 185
98 82 54 282

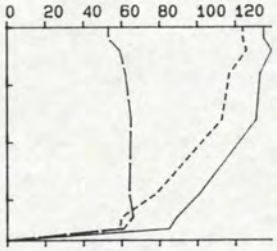


16.41 16.50 185
115 97 61 283

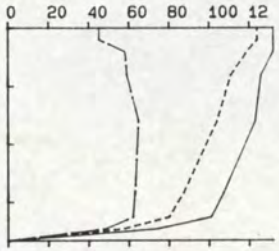


16.53 17.06 183
113 97 58 284

17.09 17.20 183
109 94 55 285

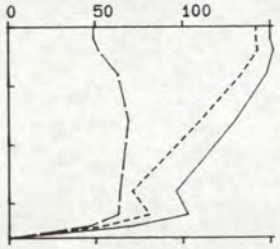


17.24 17.36 180
119 102 60 285

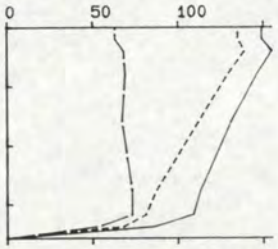


17.40 17.51 179
124 105 66 283

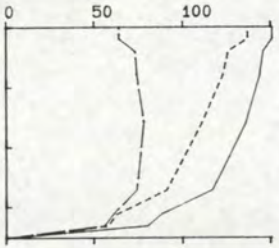


17.54 18.03 176
124 102 70 281

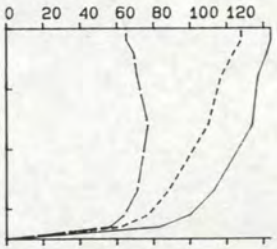


18.06 18.16 175
122 101 68 281

TOELICHTING OP DE VERTIKALEN

——— V - - - - - - - VSIN — — — — VCOS

14.01 14.15 295 : BEGINTYD EINDTYD BODEMDIEPTE

100 10 92 265 : V VSIN VCOS R (GEM)

VERTIKALE SCHAAL : DIEPTE IN DM TOV WATEROPP.

HORIZONTALE SCHAAL: SNELHEDEN IN CM/S.

RIJKSWATERSTAAT
DIRECTIE ZEELAND
MEETDIENST

STROOMMETING : Drempel v Hansweert

RAAI : B1 DEELRAAI : NVT PUNT : 35 LOKATIE : SIE1 (-102)

X : 59593.00 Y : 384106.00

DATUM : 960417 CODE: 0230M

A3. 0002

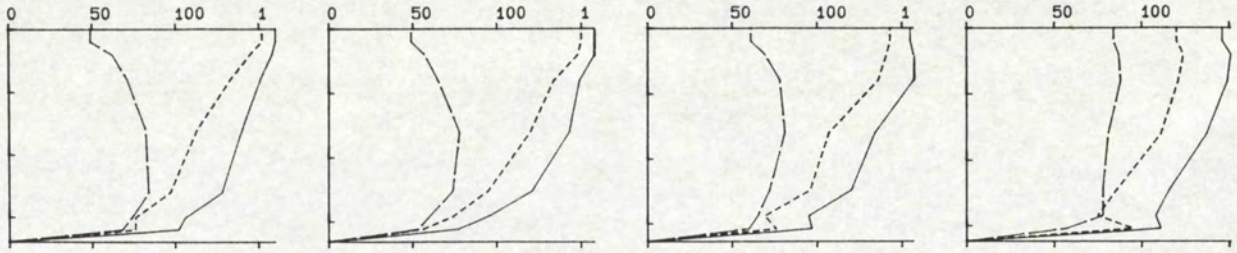


18.20 18.31 170
132 111 72 282

18.34 18.43 166
129 111 65 285

18.47 18.57 164
129 108 71 282

19.01 19.13 162
129 102 78 278

TOELICHTING OP DE VERTIKALEN

_____ V -------- VSIN — — — VCOS

14.01 14.15 295 : BEGINTYD EINDTYD BODEMDIEPTE

100 10 92 265 : V VSIN VCOS R (GEM)

VERTIKALE SCHAAL : DIEPTE IN DM TOV WATEROPP.

HORIZONTALE SCHAAL: SNELHEDEN IN CM/S.

RIJKSWATERSTAAT
DIRECTIE ZEELAND
MEETDIENST

STROOMMETING : Drempel v Hansweert

RAAI : B1 DEELRAAI : NVT PUNT : 35 LOKATIE : SIE1 (-102)

X : 59593.00 Y : 384106.00

DATUM : 960417 CODE: 0230M

A3. 0003

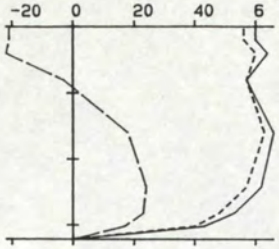


8.57 9.18 161
56 55 8 307

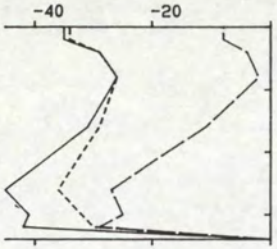


9.49 10.02 170
-33 -30 -14 110

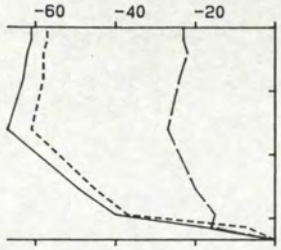


10.06 10.19 167
-54 -49 -22 111

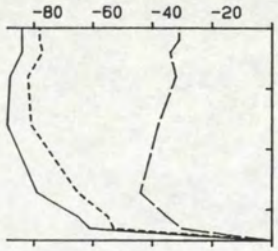


10.36 10.49 176
-79 -71 -36 108

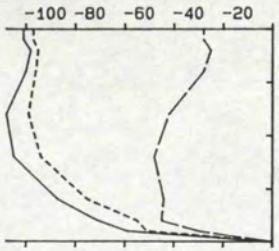


11.47 12.04 200
-93 -85 -38 111

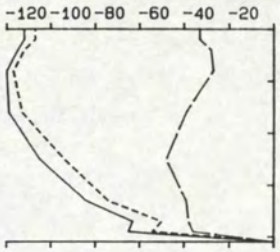


12.09 12.27 205
-100 -93 -37 114

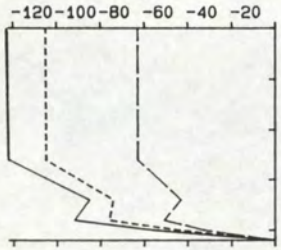


12.31 12.37 210
-109 -93 -56 104

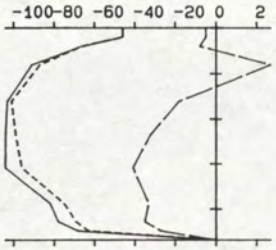


14.37 14.55 234
-85 -83 -20 122

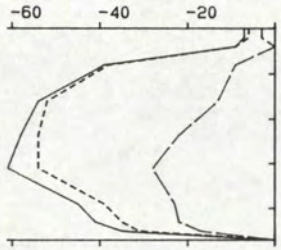


15.00 15.19 235
-44 -40 -17 113

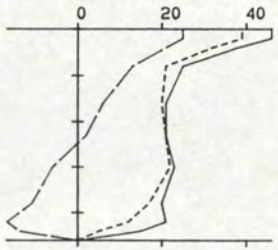


15.32 15.52 230
21 21 2 310

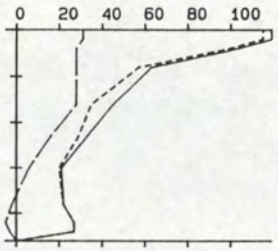


15.56 16.14 230
43 41 15 295

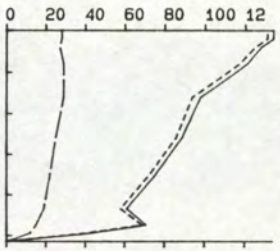


16.18 16.31 257
89 86 24 300

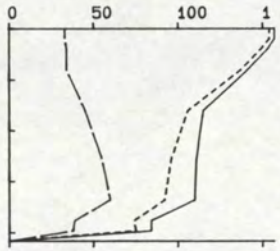


16.51 17.03 208
115 107 44 292

TOELICHTING OP DE VERTIKALEN

——— V - - - - - - - VSIN — — — VCOS

14.01 14.15 295 : BEGINTYD EINDTYD BODEMDIEPTE

100 10 92 265 : V VSIN VCOS R (GEM)

VERTIKALE SCHAAL : DIEPTE IN DM TOV WATEROPP.

HORIZONTALE SCHAAL: SNELHEDEN IN CM/S.

RIJKSWATERSTAAT
DIRECTIE ZEELAND
MEETDIENST

STROOMMETING : Drempel v Hansweert

RAAI : B1 DEELRAAI : NVT PUNT : 21 LOKATIE : LOD1 (-104)

X : 59406.00 Y : 383912.00

DATUM : 960417 CODE: 0230M

A3. 0001

Ministerie van Verkeer en Waterstaat

Directoraat-Generaal Rijkswaterstaat

Directie Zeeland

Aan
Zie verzendlijst

Contactpersoon
P. v/d Weijde

Datum
09. JULI 1996

Ons kenmerk
961034

Onderwerp
Meting Drempel Hansweert

Doorkiesnummer
(0118) 42 22 20

Bijlage(n)
Notitie ZLMD-96.N.010

Uw kenmerk

Op 17 april 1996 werd in de Drempel van Hansweert een debiet- en sedimentmeting uitgevoerd.

De resultaten staan vermeld in bijgaande notitie ZLMD-96.N.010; deel I en deel II.

Met vriendelijke groeten,
Het Plv. Hoofd van de Meetdienst Zeeland,

J. van Dijke

Meetdienst Zeeland
Postadres postbus 5116, 4380 KC Vlissingen
Bezoekadres Prins Hendrikweg 3

Telefoon (0118) 42 20 00
Telefax (0118) 47 27 72

-Bereikbaar te voet vanaf station Vlissingen.

# V E R Z E N D L I J S T

Rijkswaterstaat Dir. Zeeland
t.a.v. P. Sistermans & 324
Bibliotheek
Archief
Postbus 5014
4330 KA MIDDELBURG

Meetdienst Vlissingen
J. van Dijke --> D. Louws

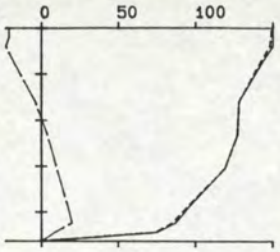

6.00 6.16 232
119 119 0 315

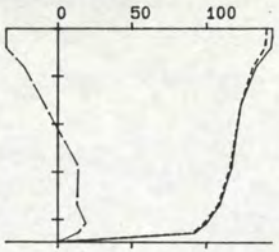

6.23 6.39 224
117 117 -3 316

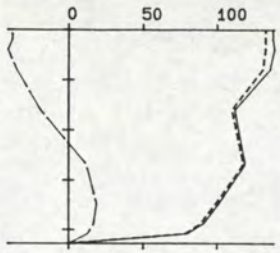

6.45 6.59 214
111 111 -8 319

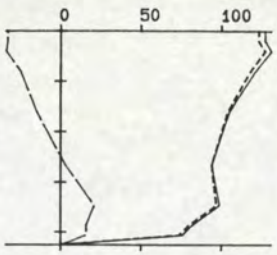

7.04 7.23 213
100 100 -6 318

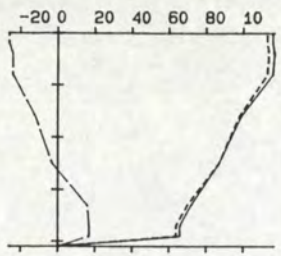

7.26 7.43 205
90 90 -6 319

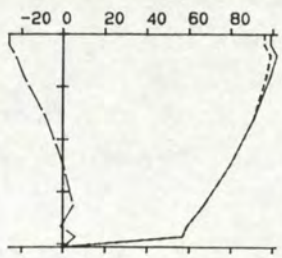

7.47 8.04 203
81 81 -7 320

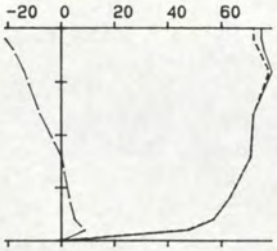

8.07 8.32 200
68 67 -5 320

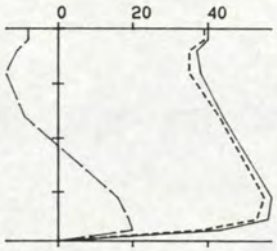

8.36 8.51 195
43 43 0 315

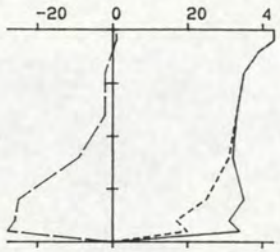

8.56 9.12 200
32 30 -10 332

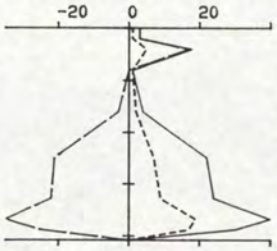

9.17 9.35 204
12 6 -11 15

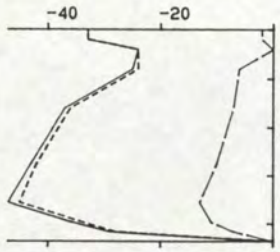

9.39 9.59 218
-35 -35 -8 123

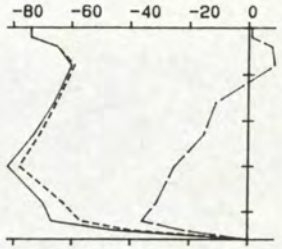

10.18 10.43 230
-66 -65 -14 123

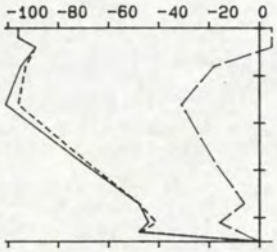

10.49 11.08 225
-76 -74 -15 123

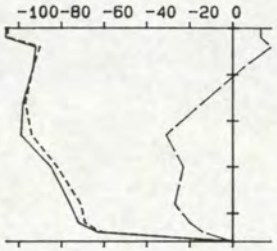

11.17 11.36 230
-86 -85 -13 126

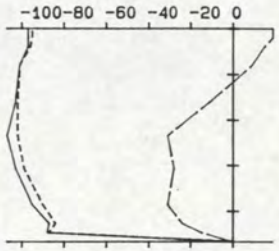

11.40 11.56 233
-96 -95 -14 127

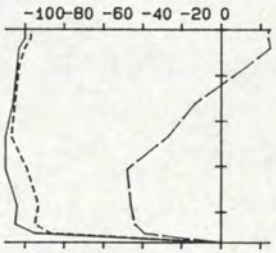

12.01 12.16 233
-100 -98 -20 124

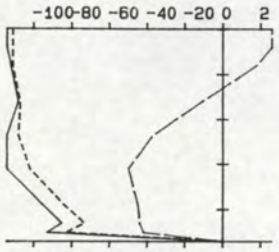

12.23 12.35 235
-101 -99 -21 123

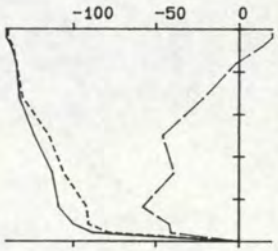

12.38 13.02 249
-117-113 -28 121

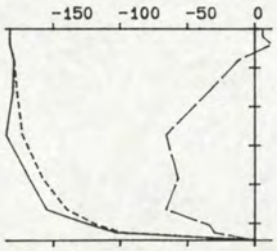

13.07 13.26 272
-165-160 -40 121

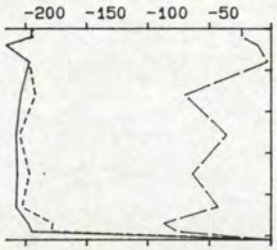

13.33 13.54 255
-199-194 -45 122

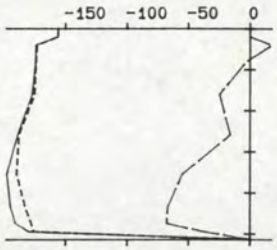

13.58 14.16 257
-179-176 -29 126

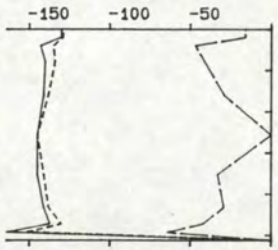

14.20 14.35 256
-139-136 -28 124

TOELICHTING OP DE VERTIKALEN

——— V - - - - - - VSIN — — — VCOS

14.01 14.15 295 : BEGINTYD EINDTYD BODEMDIEPTE

100 10 92 265 : V VSIN VCOS R (GEM)

VERTIKALE SCHAAL : DIEPTE IN DM TOV WATEROPP.

HORIZONTALE SCHAAL: SNELHEDEN IN CM/S.

RIJKSWATERSTAAT
DIRECTIE ZEELAND
MEETDIENST

STROOMMETING : Drempel v Hansweert

RAAI : B1 DEELRAAI : NVT PUNT : 23 LOKATIE : WIJ1(-110)

X : 59000.00 Y : 383513.00

DATUM : 960417 CODE: 0230M

A3. 0001

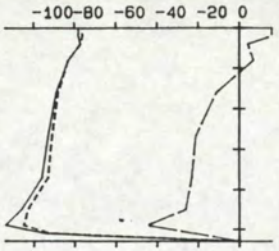


14.42 14.57 265
-90 -89 -14 126

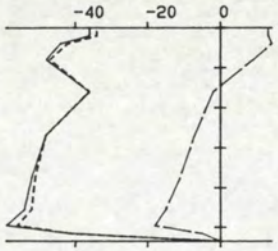


15.02 15.17 268
-45 -45 -4 130

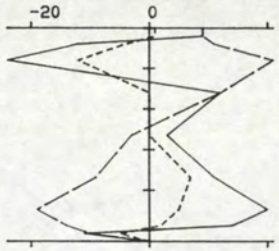


15.24 15.36 264
0 0 0 281

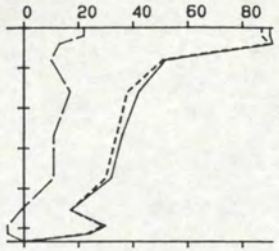


15.41 15.51 267
40 39 10 301

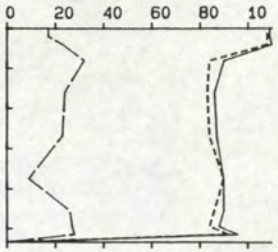


16.13 16.31 267
89 87 22 301

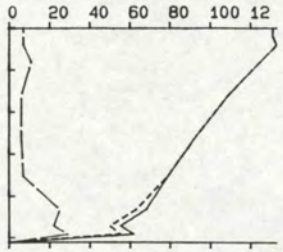


16.36 16.51 256
93 92 11 308

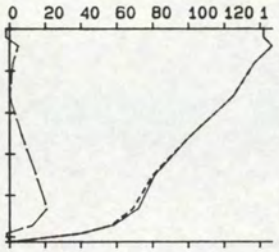


16.57 17.10 256
100 100 7 311

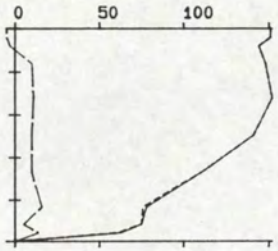


17.16 17.29 248
122 121 9 311

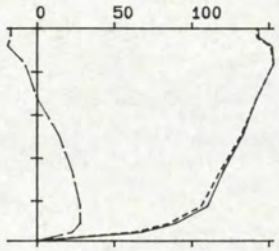


17.35 17.50 246
124 124 9 311

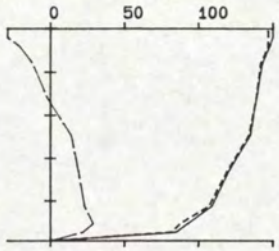


17.54 18.06 246
124 124 6 312

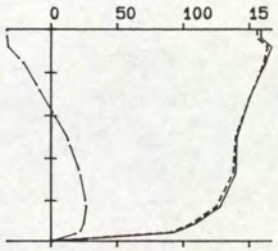


18.11 18.28 247
138 138 4 313

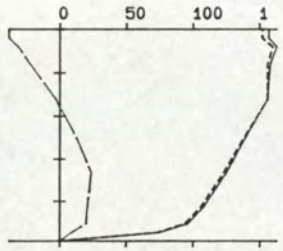


18.32 18.52 246
131 131 3 314

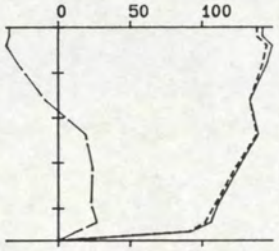


18.57 19.13 235
125 125 3 314

TOELICHTING OP DE VERTIKALEN

_____ V - - - - - - - VSIN _ _ _ _ VCOS

14.01 14.15 295 : BEGINTYD EINDTYD BODEMDIEPTE

100 10 92 265 : V VSIN VCOS R (GEM)

VERTIKALE SCHAAL : DIEPTE IN DM TOV WATEROPP.

HORIZONTALE SCHAAL: SNELHEDEN IN CM/S.

RIJKSWATERSTAAT
DIRECTIE ZEELAND
MEETDIENST

STROOMMETING : Drempel v Hansweert

RAAI : B1 DEELRAAI : NVT PUNT : 23 LOKATIE : WIJ1(-110)

X : 59000.00 Y : 383513.00

DATUM : 960417 CODE: 0230M

A3. 0002

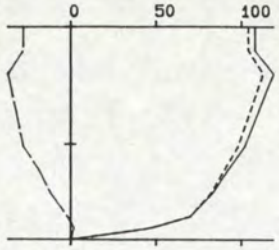


5.59 6.09 91
95 92 -23 329

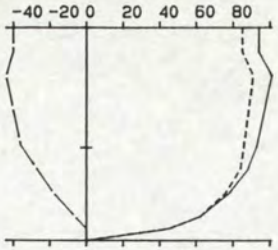


6.13 6.23 89
84 79 -30 336

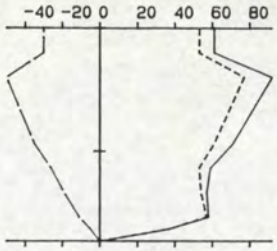


6.26 6.38 87
65 58 -30 342

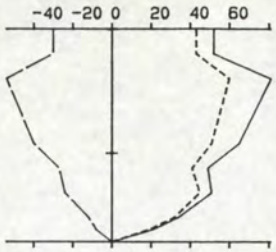


6.41 6.52 86
55 45 -32 351

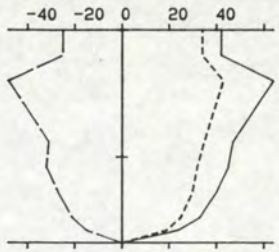


6.55 7.04 84
44 33 -30 358

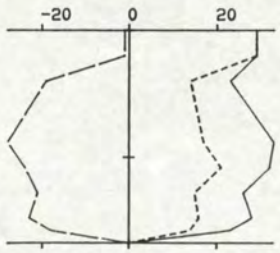


7.11 7.21 84
26 18 -18 0

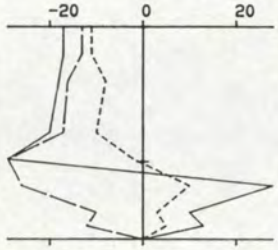


7.26 7.36 79
-18 -4 -17 57

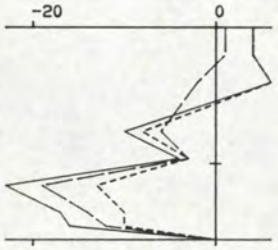


7.38 7.47 78
-7 -3 -6 73

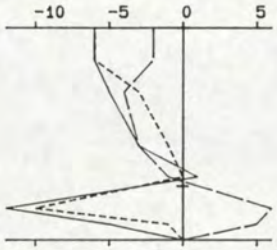


7.50 7.57 67
-3 -3 -1 119

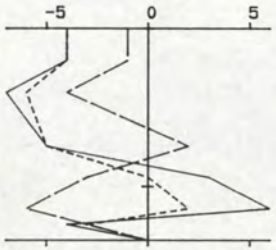


8.02 8.09 67
-4 -3 -2 103

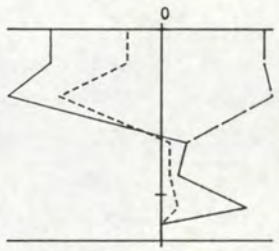


8.12 8.21 64
-8 -3 7 205

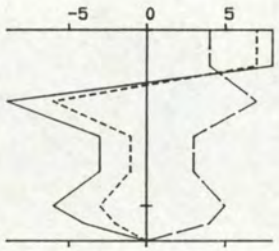


8.24 8.33 60
-4 0 4 223

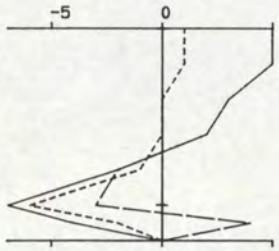


8.36 8.44 60
-2 -1 2 199

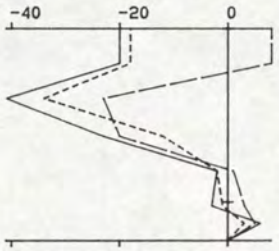


8.48 8.55 61
-13 -13 -4 115

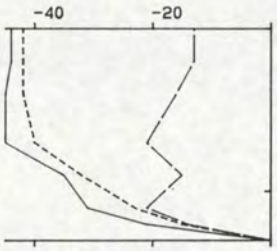


9.16 9.28 65
-38 -34 -16 110

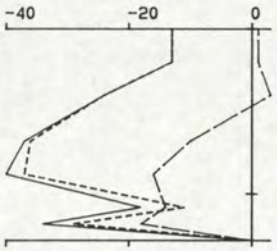


9.31 9.41 64
-25 -24 -7 119

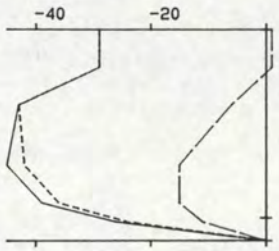


9.45 9.53 56
-35 -34 -8 123

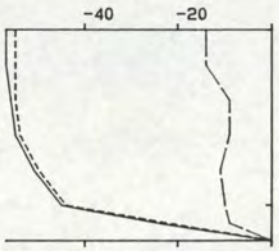


9.55 10.04 60
-49 -48 -10 123

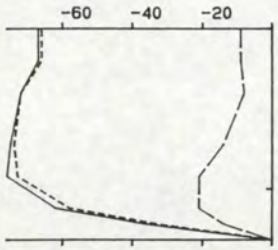


10.08 10.16 66
-65 -64 -13 123

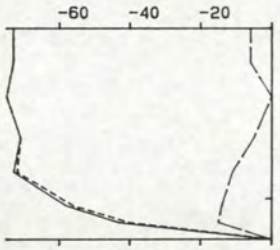


10.19 10.27 62
-66 -65 -7 129

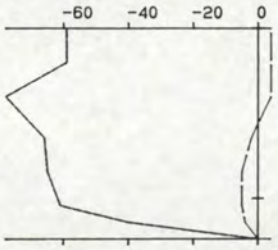


10.29 10.38 62
-61 -61 0 135

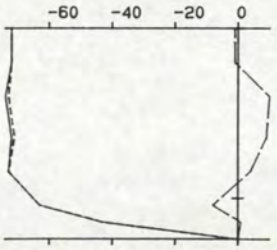


10.40 10.48 62
-66 -66 3 138

TOELICHTING OP DE VERTIKALEN

_____ V -------- VSIN _ _ _ _ VCOS

14.01 14.15 295 : BEGINTYD EINDTYD BODEMDIEPTE

100 10 92 265 : V VSIN VCOS R (GEM)

VERTIKALE SCHAAL : DIEPTE IN DM TOV WATEROPP.

HORIZONTALE SCHAAL: SNELHEDEN IN CM/S.

RIJKSWATERSTAAT
DIRECTIE ZEELAND
MEETDIENST

STROOMMETING : Drempel v Hansweert

RAAI : B1 DEELRAAI : NVT PUNT : 36 LOKATIE : HOU1 ( -95)

X : 58845.00 Y : 383337.00

DATUM : 960417 CODE: 0230M

A3. 0001

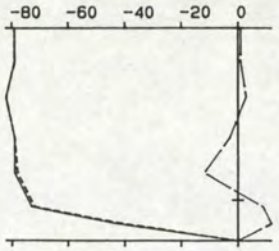


10.51 10.58 62
-72 -72 0 135

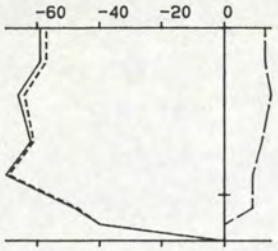


11.02 11.10 64
-57 -56 11 146

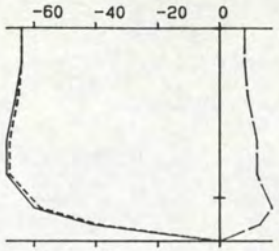


11.13 11.20 63
-61 -60 11 145

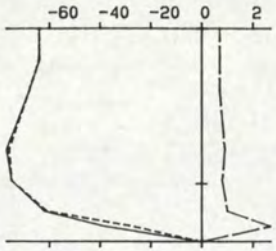


11.24 11.33 69
-64 -64 9 143

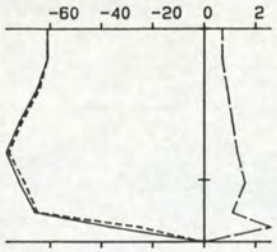


11.35 11.44 71
-63 -62 12 146

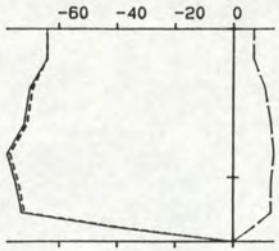


11.47 11.57 72
-67 -66 11 144

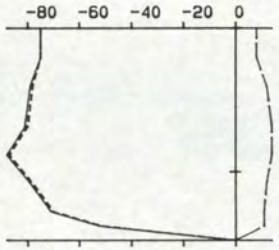


12.00 12.10 74
-75 -74 11 144

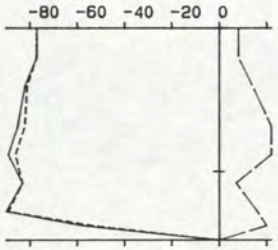


12.14 12.24 74
-79 -77 14 145

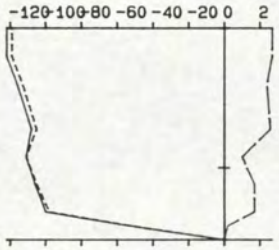


12.27 12.37 76
-104-102 19 146

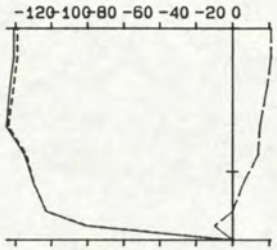


12.40 12.49 74
-111-110 12 141

12.52 13.04 77
-123-122 12 141

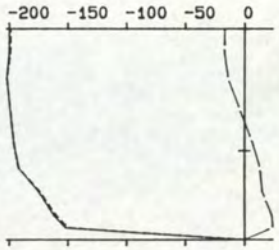


13.09 13.19 87
-183-183 2 136

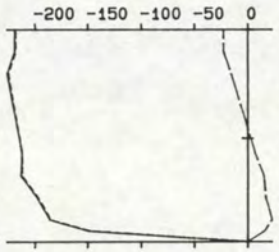


13.21 13.33 97
-204-204 0 135

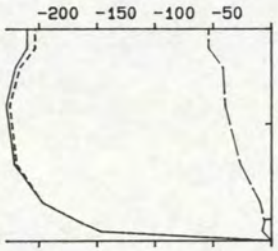


13.36 13.45 111
-205-203 -30 126

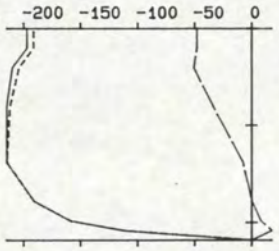


13.48 13.58 109
-194-193 -22 129

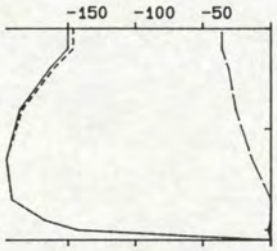


14.04 14.13 105
-172-172 -18 129

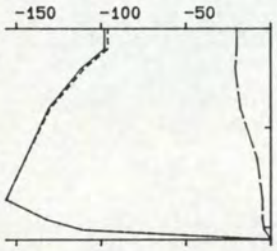


14.16 14.26 106
-126-125 -13 129

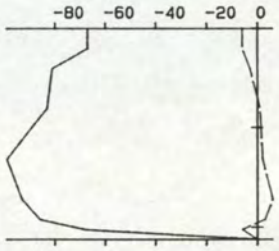


14.29 14.38 106
-83 -83 0 135

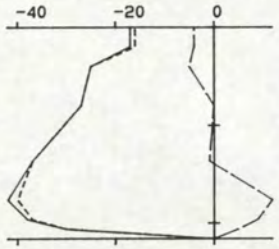


14.54 15.03 108
-29 -29 1 137

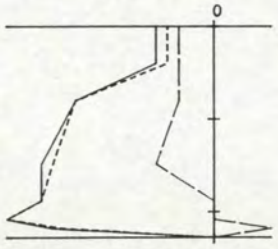


15.07 15.15 114
-11 -11 -2 122

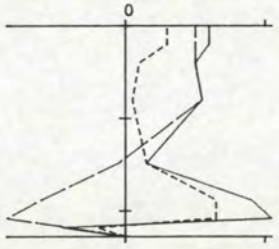


15.17 15.29 114
5 4 2 291

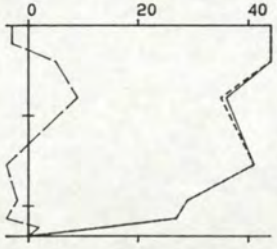


15.31 15.41 117
36 36 1 313

TOELICHTING OP DE VERTIKALEN

——— V - - - - - - - VSIN — — — — VCOS

14.01 14.15 295 : BEGINTYD EINDTYD BODEMDIEPTE

100 10 92 265 : V VSIN VCOS R (GEM)

VERTIKALE SCHAAL : DIEPTE IN DM TOV WATEROPP.

HORIZONTALE SCHAAL: SNELHEDEN IN CM/S.

RIJKSWATERSTAAT
DIRECTIE ZEELAND
MEETDIENST

STROOMMETING : Drempel v Hansweert

RAAI : B1 DEELRAAI : NVT PUNT : 36 LOKATIE : HOU1( -95)

X : 58845.00 Y : 383337.00

DATUM : 960417 CODE: 0230M

A3. 0002

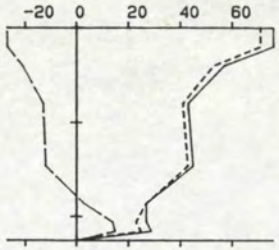


15.43 15.55 113
44 42 -10 329

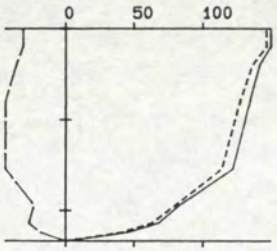


15.57 16.07 117
116 111 -36 333

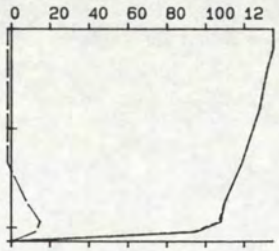


16.12 16.21 107
119 119 1 314

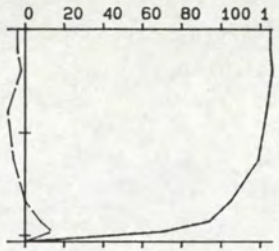


16.23 16.32 103
113 113 -3 316

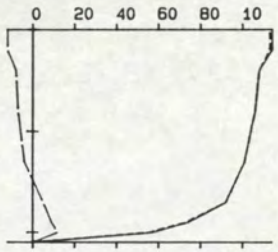


16.35 16.44 105
97 97 -3 317

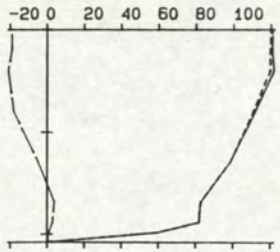


16.46 16.56 104
100 100 -10 321

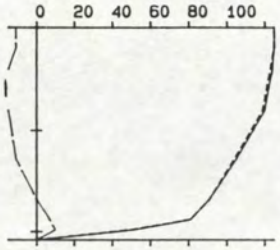


17.02 17.12 104
105 104 -8 320

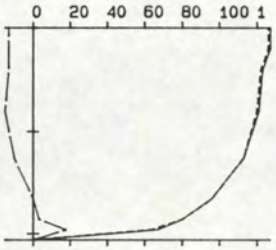


17.16 17.25 103
108 108 -8 319

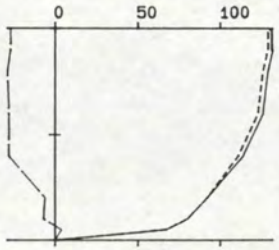


17.29 17.40 100
110 108 -21 326

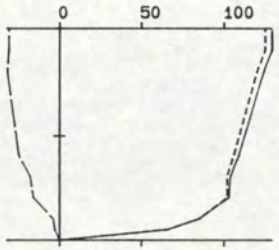


17.43 17.53 99
108 105 -23 327

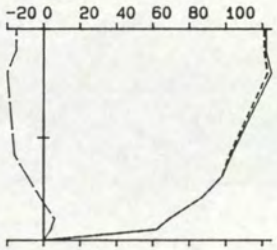


17.55 18.09 98
102 101 -12 322

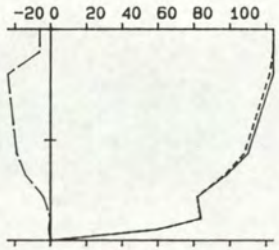


18.13 18.24 96
104 103 -13 322

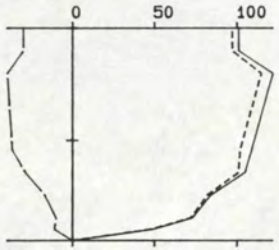


18.26 18.36 94
98 94 -29 332

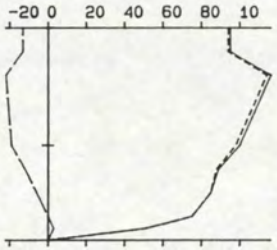


18.40 18.50 90
92 91 -13 323

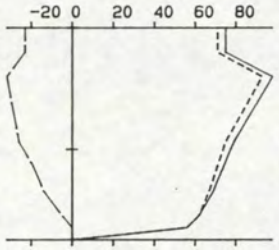


18.54 19.03 87
75 72 -21 331

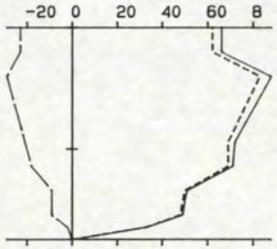


19.05 19.14 87
65 63 -19 332

TOELICHTING OP DE VERTIKALEN

_____ V -------- VSIN — — — — VCOS

14.01 14.15 295 : BEGINTYD EINDTYD BODEMDIEPTE

100 10 92 265 : V VSIN VCOS R (GEM)

VERTIKALE SCHAAL : DIEPTE IN DM TOV WATEROPP.

HORIZONTALE SCHAAL: SNELHEDEN IN CM/S.

RIJKSWATERSTAAT
DIRECTIE ZEELAND
MEETDIENST

STROOMMETING : Drempel v Hansweert

RAAI : B1 DEELRAAI : NVT PUNT : 36 LOKATIE : HOU1 ( -95)

X : 58845.00 Y : 383337.00

DATUM : 960417 CODE: 0230M

A3. 0003

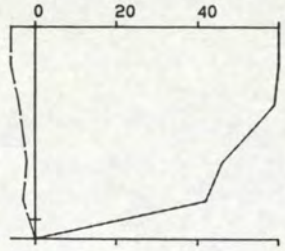


5.48 5.58 55
48 48 -4 279

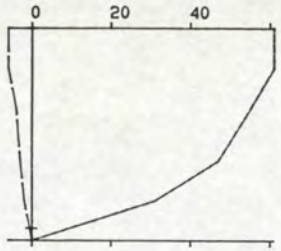


6.07 6.12 53
45 45 -4 280

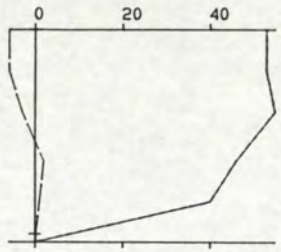


6.14 6.23 52
44 44 -2 277

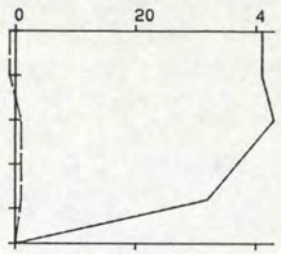


6.31 6.34 48
35 35 0 275

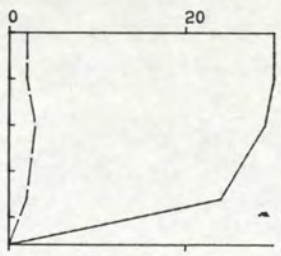


6.43 6.47 46
25 25 2 270

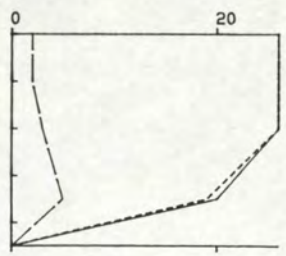


6.50 6.53 45
21 21 3 267

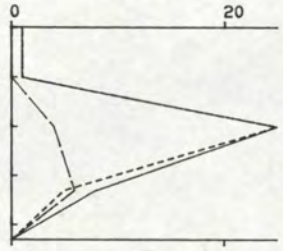


6.56 6.59 43
9 8 3 257

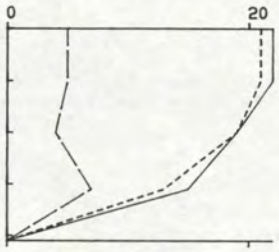


7.04 7.07 41
17 16 5 259

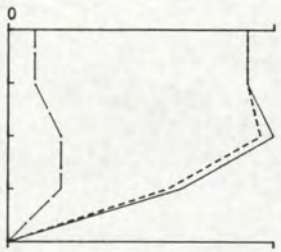


7.11 7.14 40
15 15 3 264

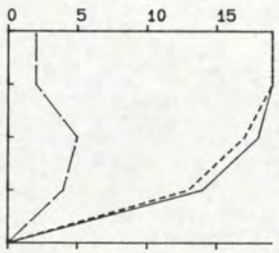


7.15 7.22 40
15 15 3 263

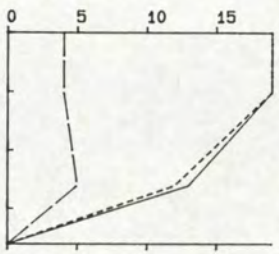


7.28 7.29 36
14 14 4 260

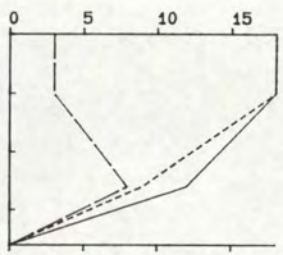


7.33 7.34 36
13 12 4 255

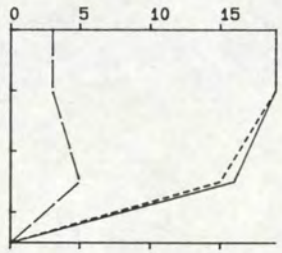


7.40 7.42 35
15 15 3 263

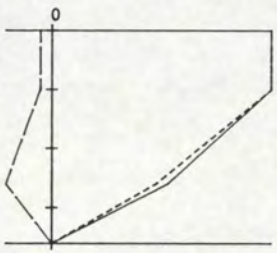


7.47 7.50 36
13 13 -2 284

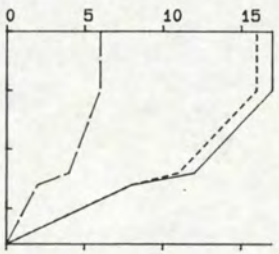


7.53 8.01 36
12 11 4 255

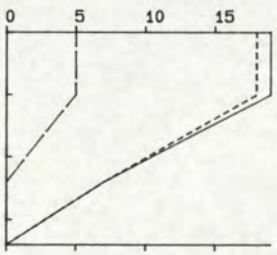


8.10 8.12 34
12 11 3 263

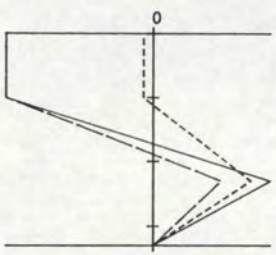


8.17 8.21 33
6 3 -5 334

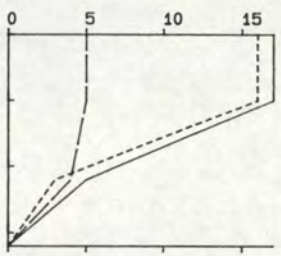


8.25 8.27 32
10 9 4 252

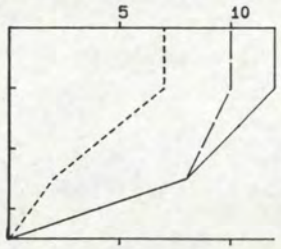


8.42 8.47 35
9 4 8 213

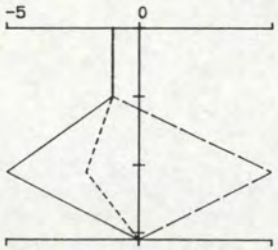


8.55 8.58 31
-2 -1 1 140

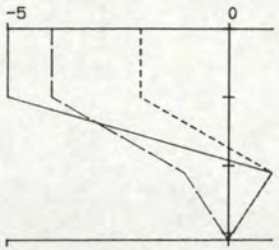


9.00 9.01 31
-2 -1 -2 21

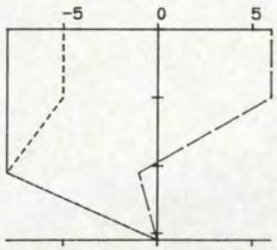


9.04 9.07 31
-6 -5 3 122

TOELICHTING OP DE VERTIKALEN

——— V - - - - - - - VSIN — — — VCOS

14.01 14.15 295 : BEGINTYD EINDTYD BODEMDIEPTE

100 10 92 265 : V VSIN VCOS R (GEM)

VERTIKALE SCHAAL : DIEPTE IN DM TOV WATEROPP.

HORIZONTALE SCHAAL: SNELHEDEN IN CM/S.

RIJKSWATERSTAAT
DIRECTIE ZEELAND
MEETDIENST

STROOMMETING : Schaar v Ossenisse

RAAI : D DEELRAAI : NVT PUNT : 37 LOKATIE : STE1(-108)

X : 59202.00 Y : 380511.00

DATUM : 960417 CODE: 0230M

A3. 0001

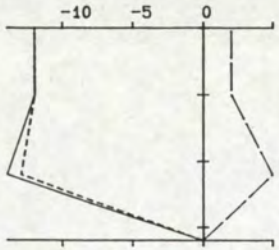


9.12 9.13 32
-11 -10 3 110

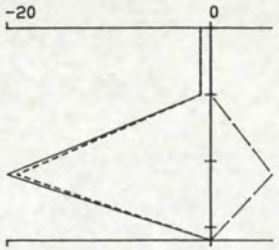


9.19 9.20 32
-7 -7 2 111

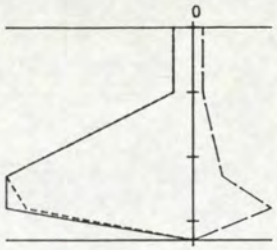


9.26 9.32 33
-9 -9 3 111

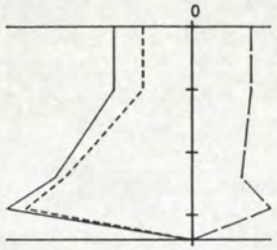


9.34 9.38 34
-10 -9 6 128

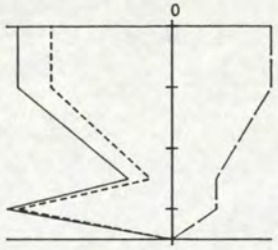


9.40 9.43 35
-10 -8 6 133

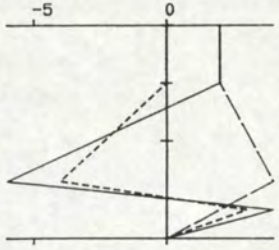


9.48 9.51 37
-3 -1 2 167

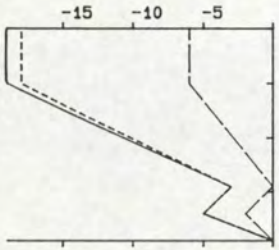


9.54 9.57 39
-11 -11 -3 78

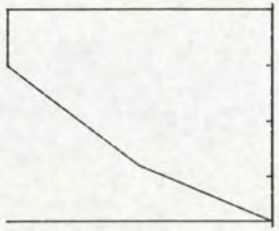

10.00 10.02 38
-3 -3 0 95

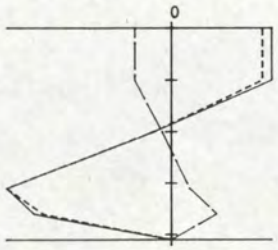


10.05 10.09 41
-2 -2 -1 76

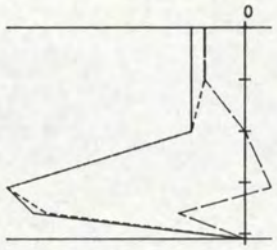


10.11 10.15 41
-8 -7 -1 85

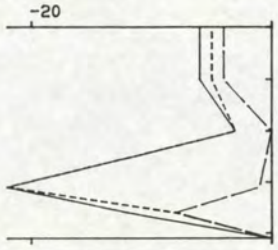


10.17 10.21 41
-8 -8 -3 76

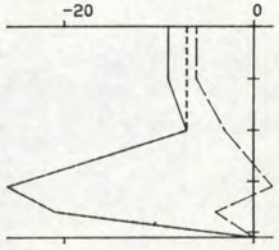


10.23 10.27 41
-12 -12 -3 81

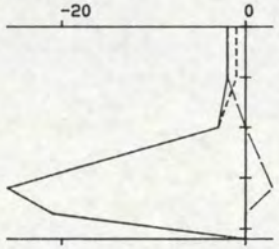


10.29 10.33 42
-9 -9 0 94

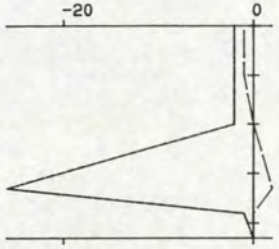


10.37 10.42 43
-7 -7 0 96

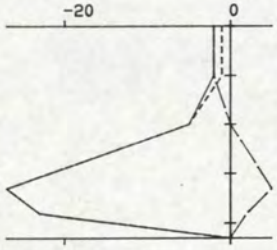


10.44 10.49 43
-10 -10 1 98

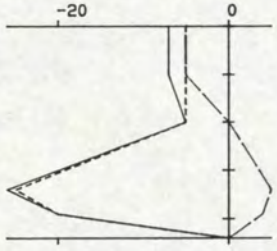


10.52 10.56 44
-11 -11 0 94

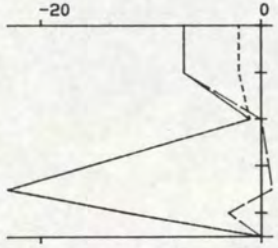


11.00 11.04 45
-8 -7 -2 77

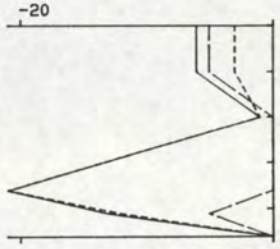


11.06 11.10 46
-8 -7 -2 79

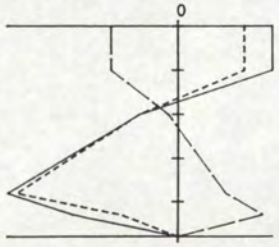


11.18 11.22 48
-4 -4 0 90

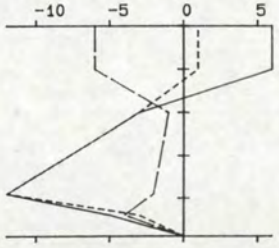


11.24 11.28 49
-5 -4 -3 57

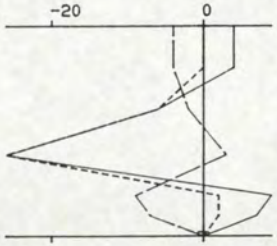


11.31 11.40 51
-7 -6 -3 69

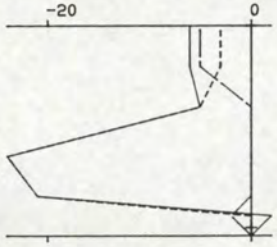


11.42 11.49 52
-10 -10 -2 86

TOELICHTING OP DE VERTIKALEN

——— V - - - - - - - VSIN — — — VCOS

14.01 14.15 295 : BEGINTYD EINDTYD BODEMDIEPTE

100 10 92 265 : V VSIN VCOS R (GEM)

VERTIKALE SCHAAL : DIEPTE IN DM TOV WATEROPP.

HORIZONTALE SCHAAL: SNELHEDEN IN CM/S.

RIJKSWATERSTAAT
DIRECTIE ZEELAND
MEETDIENST

STROOMMETING : Schaar v Ossenisse

RAAI : D DEELRAAI : NVT PUNT : 37 LOKATIE : STE1 (-108)

X : 59202.00 Y : 380511.00

DATUM : 960417 CODE: 0230M

A3. 0002

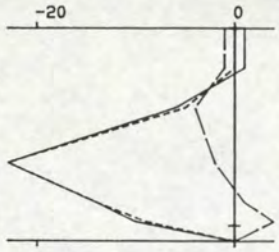


11.53 12.00 54
-9 -9 -1 88

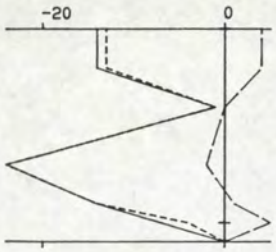


12.03 12.09 55
-12 -12 1 101

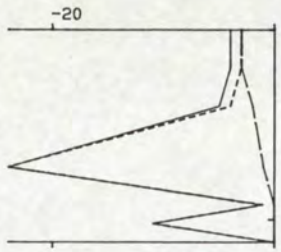


12.12 12.18 56
-9 -8 -2 85

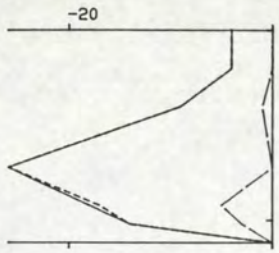


12.20 12.26 56
-13 -13 -1 90

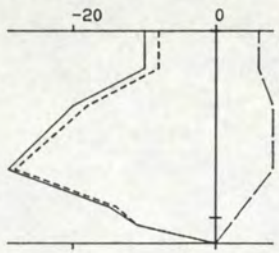


12.28 12.35 57
-17 -16 6 116

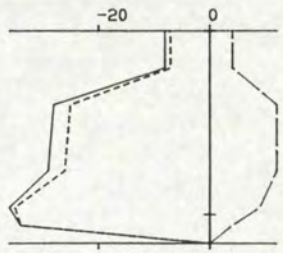


12.37 12.42 58
-23 -22 8 116

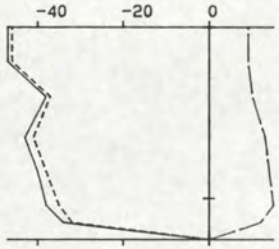


12.45 12.53 62
-40 -38 11 112

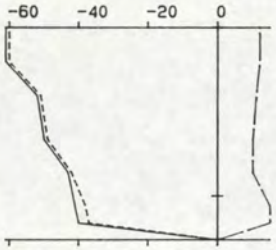


12.56 13.03 63
-48 -47 11 109

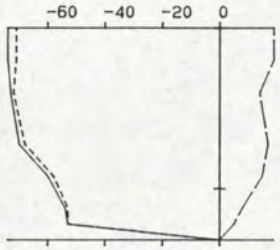


13.05 13.12 66
-64 -63 14 108

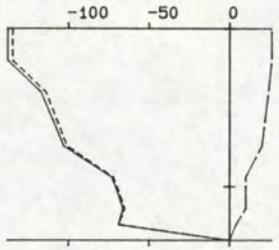


13.17 13.29 67
-98 -97 18 105

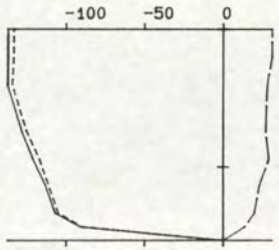


13.31 13.42 77
-120-117 25 107

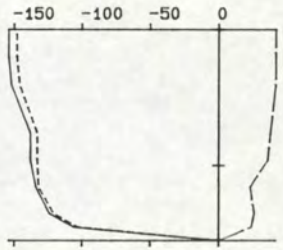


13.44 13.54 78
-135-131 34 110

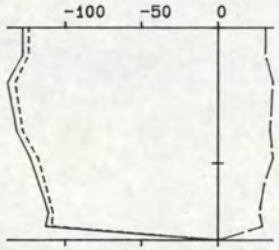


13.56 14.08 78
-122-118 31 110

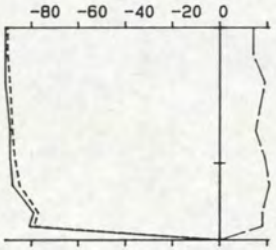


14.11 14.20 78
-85 -84 17 106

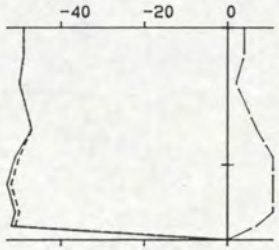


14.25 14.33 77
-48 -48 7 103

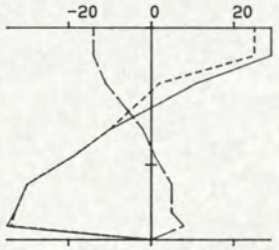


14.35 14.43 77
-9 -8 -3 74

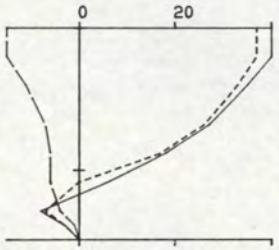


14.46 14.54 74
20 18 -8 299

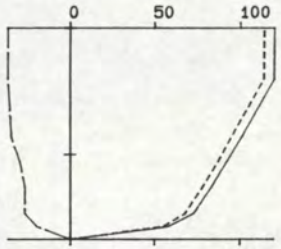


15.16 15.24 83
97 91 -32 294

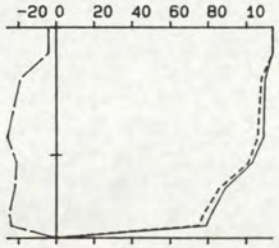


15.27 15.36 83
99 97 -19 286

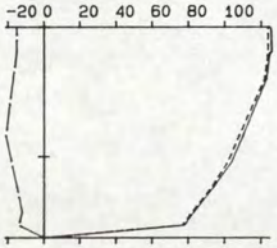


15.38 15.46 82
105 104 -16 284

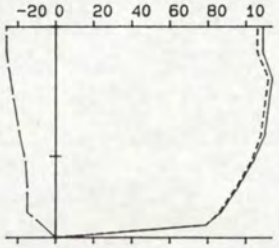


15.48 15.56 82
101 99 -19 286

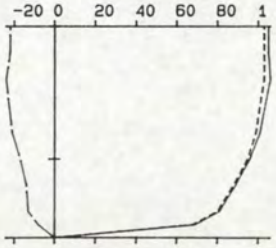


15.58 16.08 80
94 92 -18 286

TOELICHTING OP DE VERTIKALEN

_____ V -------- VSIN _ _ _ _ VCOS

14.01 14.15 295 : BEGINTYD EINDTYD BODEMDIEPTE

100 10 92 265 : V VSIN VCOS R (GEM)

VERTIKALE SCHAAL : DIEPTE IN DM TOV WATEROPP.

HORIZONTALE SCHAAL: SNELHEDEN IN CM/S.

RIJKSWATERSTAAT
DIRECTIE ZEELAND
MEETDIENST

STROOMMETING : Schaar v Ossenisse

RAAI : D DEELRAAI : NVT PUNT : 37 LOKATIE : STE1 (-108)

X : 59202.00 Y : 380511.00

DATUM : 960417 CODE: 0230M

A3. 0003

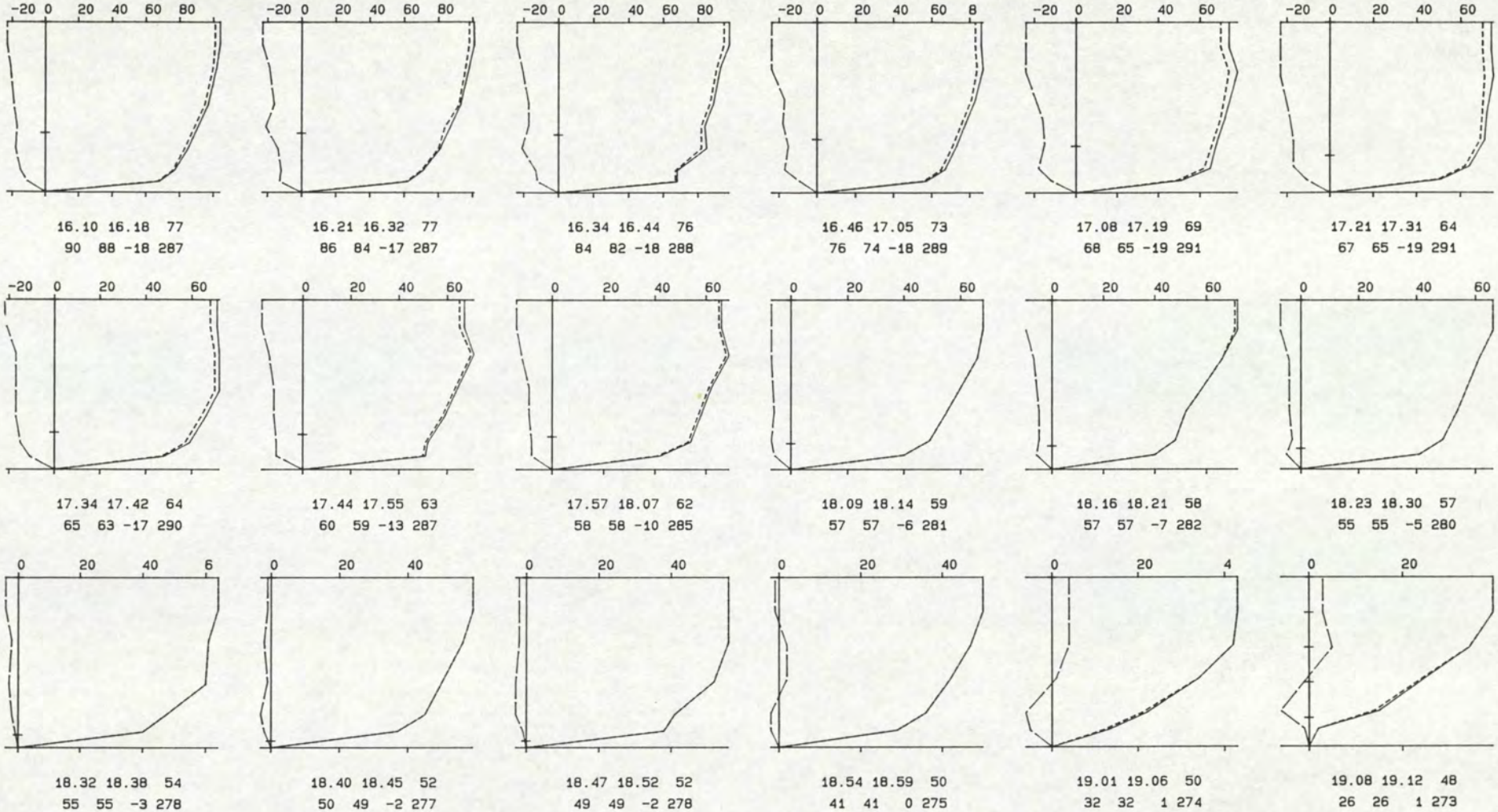


TOELICHTING OP DE VERTIKALEN

_____ V - - - - - - - VSIN — — — — VCOS

14.01 14.15 295 : BEGINTYD EINDTYD BODEMDIEPTE

100 10 92 265 : V VSIN VCOS R (GEM)

VERTIKALE SCHAAL : DIEPTE IN DM TOV WATEROPP.

HORIZONTALE SCHAAL: SNELHEDEN IN CM/S.

RIJKSWATERSTAAT
DIRECTIE ZEELAND
MEETDIENST

STROOMMETING : Schaar v Ossenisse

RAAI : D DEELRAAI : NVT PUNT : 37 LOKATIE : STE1 (-108)

X : 59202.00 Y : 380511.00

DATUM : 960417 CODE: 0230M

A3. 0004

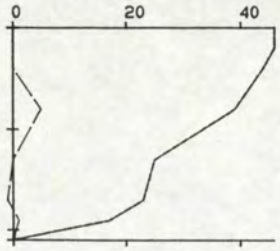


5.59 6.08 105
31 31 1 273

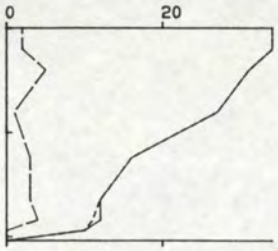


6.12 6.24 102
22 21 3 268

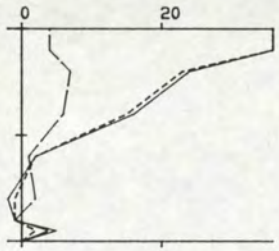


6.27 6.38 100
13 12 3 259

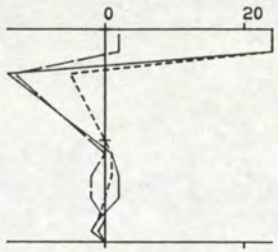


6.44 6.55 96
4 3 -3 325

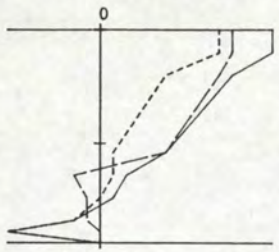


6.58 7.08 94
5 2 4 213

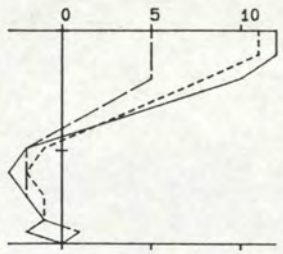


7.11 7.21 89
3 3 1 255

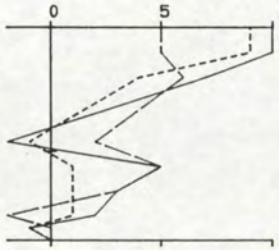


7.24 7.33 86
4 2 3 222

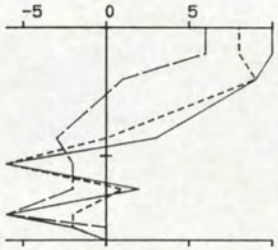


7.38 7.48 83
2 2 0 283

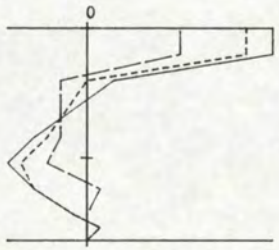


7.51 8.08 82
1 0 0 247

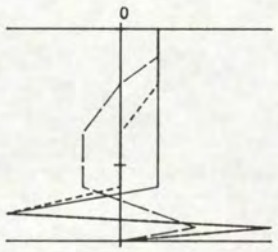


8.11 8.20 78
0 0 0 278

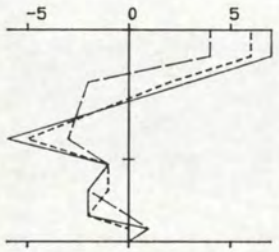


8.23 8.34 82
1 0 -1 356

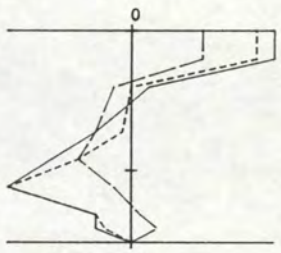


8.36 8.45 76
-1 -1 0 77

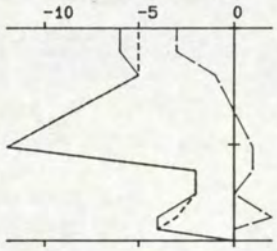


8.59 9.09 91
-6 -6 0 93

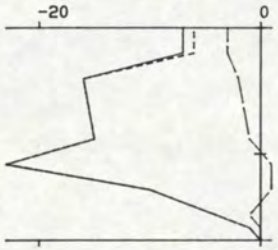


9.11 9.20 84
-12 -12 -1 90

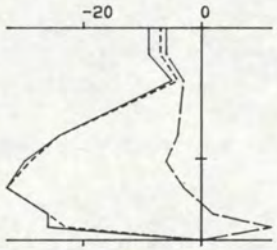


9.23 9.32 81
-18 -18 -3 87

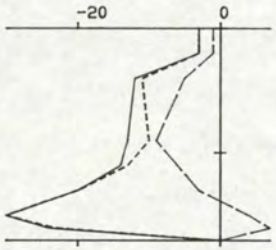


9.35 9.44 85
-13 -13 -3 80

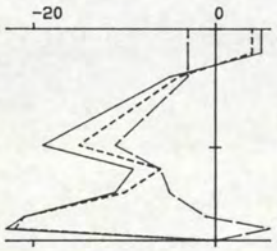


9.47 9.56 89
-9 -8 -5 66

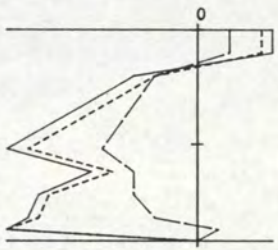


10.00 10.09 92
-9 -8 -4 69

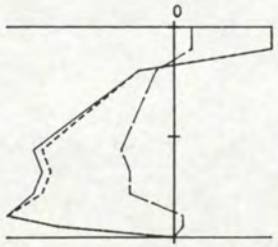


10.12 10.22 96
-8 -8 -3 78

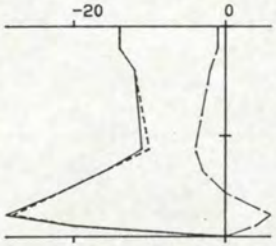


10.28 10.38 96
-15 -15 -1 90

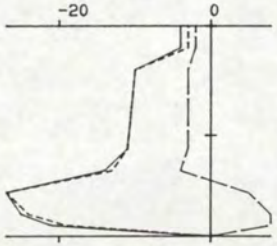


10.41 10.50 96
-13 -13 -1 92

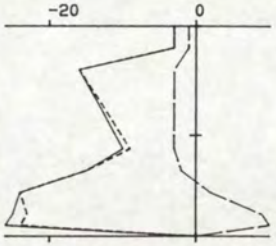


10.53 11.03 96
-14 -14 0 93

TOELICHTING OP DE VERTIKALEN

——— V - - - - - - - VSIN — — — — VCOS

14.01 14.15 295 : BEGINTYD EINDTYD BODEMDIEPTE

100 10 92 265 : V VSIN VCOS A (GEM)

VERTIKALE SCHAAL : DIEPTE IN DM TOV WATEROPP.

HORIZONTALE SCHAAL: SNELHEDEN IN CM/S.

RIJKSWATERSTAAT
DIRECTIE ZEELAND
MEETDIENST

STROOMMETING : Schaar v Ossenisse

RAAI : D DEELRAAI : NVT PUNT : 38 LOKATIE : PLU1 (-107)

X : 59189.00 Y : 380378.00

DATUM : 960417 CODE: 0230M

A3. 0001

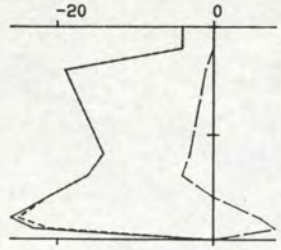


11.06 11.17 99
-15 -15 -1 93

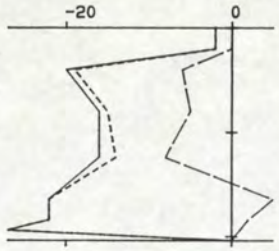


11.21 11.31 102
-15 -15 -3 85

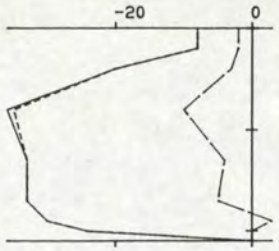


11.34 11.43 105
-27 -27 -4 86

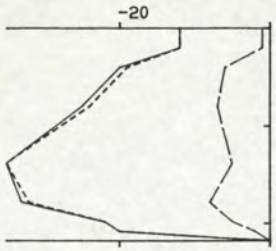


11.46 11.56 109
-25 -24 -5 83

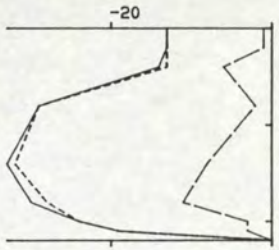


12.00 12.10 110
-24 -24 -5 83

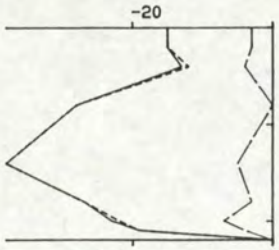


12.12 12.22 110
-25 -25 -3 88

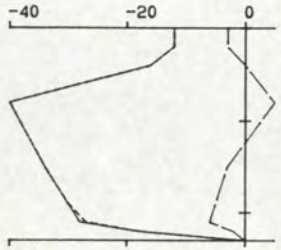


12.24 12.34 115
-28 -28 -1 93

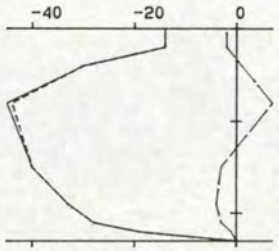


12.37 12.46 115
-33 -33 0 95

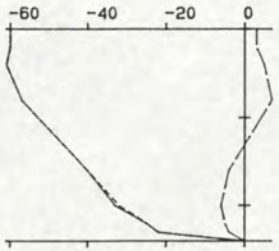


12.50 13.00 120
-46 -46 1 96

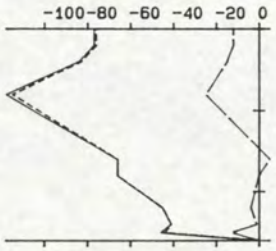


13.03 13.14 130
-75 -74 -9 88

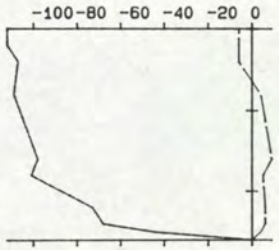


13.18 13.29 130
-95 -95 3 97

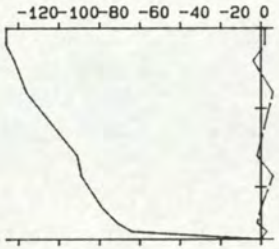


13.33 13.45 133
-99 -99 1 96

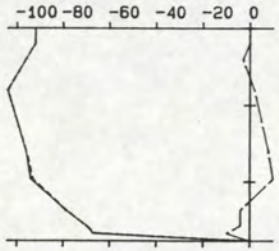


13.48 13.59 138
-91 -91 2 96

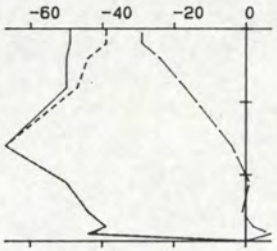


14.03 14.14 145
-50 -49 -10 84

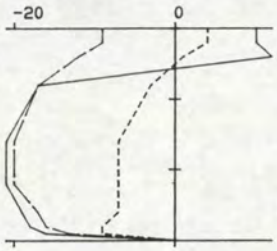


14.19 14.31 150
-17 -4 -16 20

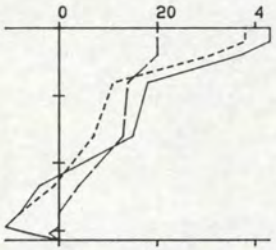


14.33 14.45 157
14 9 10 225

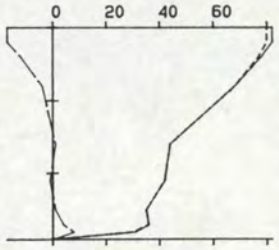


15.01 15.13 145
53 53 -3 278

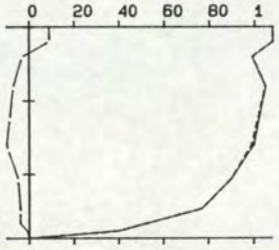


15.16 15.27 143
91 91 -4 278

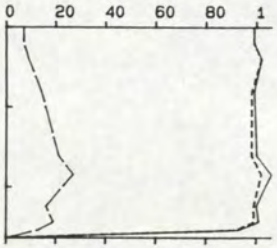


15.30 15.40 132
98 97 16 266

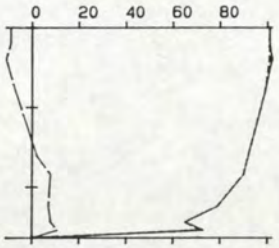


15.44 15.54 132
90 90 -1 276

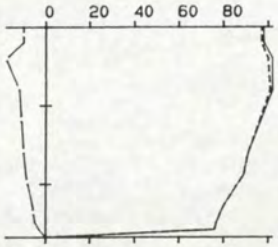


15.58 16.09 134
91 90 -10 281

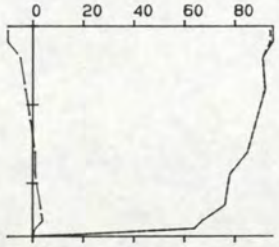


16.13 16.24 134
83 83 -1 276

TOELICHTING OP DE VERTIKALEN

——— V - - - - - - - VSIN — — — — VCOS

14.01 14.15 295 : BEGINTYD EINDTYD BODEMDIEPTE

100 10 92 265 : V VSIN VCOS R (GEM)

VERTIKALE SCHAAL : DIEPTE IN DM TOV WATEROPP.

HORIZONTALE SCHAAL: SNELHEDEN IN CM/S.

RIJKSWATERSTAAT
DIRECTIE ZEELAND
MEETDIENST

STROOMMETING : Schaar v Ossenisse

RAAI : D DEELRAAI : NVT PUNT : 38 LOKATIE : PLU1 (-107)

X : 59189.00 Y : 380378.00

DATUM : 960417 CODE: 0230M

A3. 0002

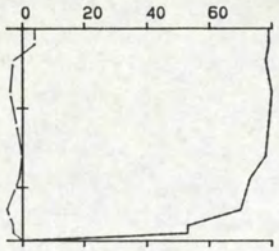


16.27 16.38 134
73 73 -2 276

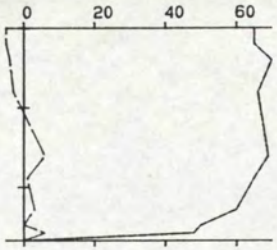


16.41 16.51 134
63 63 0 275

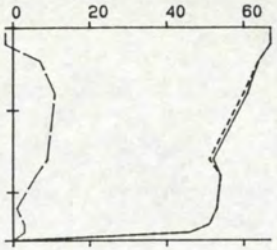


16.55 17.06 130
56 56 6 269

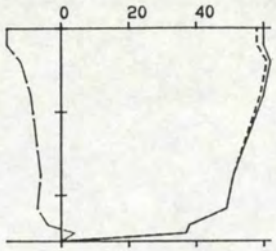


17.09 17.20 128
53 53 -8 284

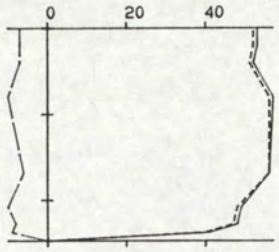


17.23 17.32 124
52 52 -8 284

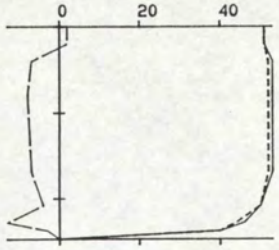


17.35 17.45 124
50 50 -6 282

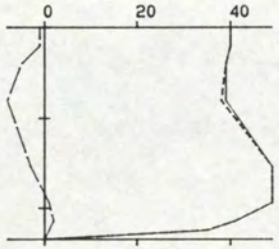


17.49 17.59 117
42 42 -3 279

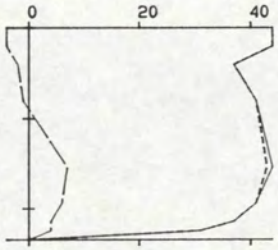


18.01 18.11 117
40 40 2 272

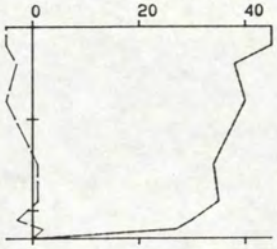


18.13 18.23 115
36 36 -2 278

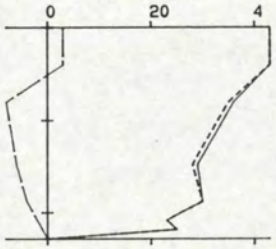


18.25 18.36 114
33 33 -3 281

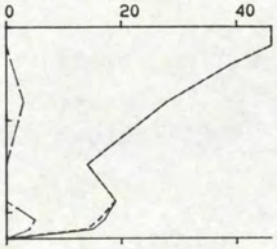


18.40 18.49 114
25 25 1 272

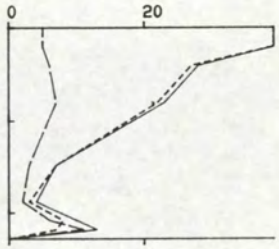


18.52 19.01 114
17 17 5 259

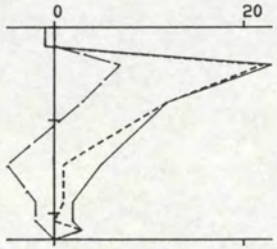


19.03 19.31 114
6 6 0 275

TOELICHTING OP DE VERTIKALEN

_____ V -------- VSIN — — — VCOS

14.01 14.15 295 : BEGINTYD EINDTYD BODEMDIEPTE

100 10 92 265 : V VSIN VCOS R (GEM)

VERTIKALE SCHAAL : DIEPTE IN DM TOV WATEROPP.

HORIZONTALE SCHAAL: SNELHEDEN IN CM/S.

RIJKSWATERSTAAT
DIRECTIE ZEELAND
MEETDIENST

STROOMMETING : Schaar v Ossenisse

RAAI : D DEELRAAI : NVT PUNT : 38 LOKATIE : PLU1 (-107)

X : 59189.00 Y : 380378.00

DATUM : 960417 CODE: 0230M

A3. 0003

**directie zeeland**
**meetdienst zeeland**
**blad nr.: 13**

8. Stroomsnelheids- en stroomrichtingsgrafieken

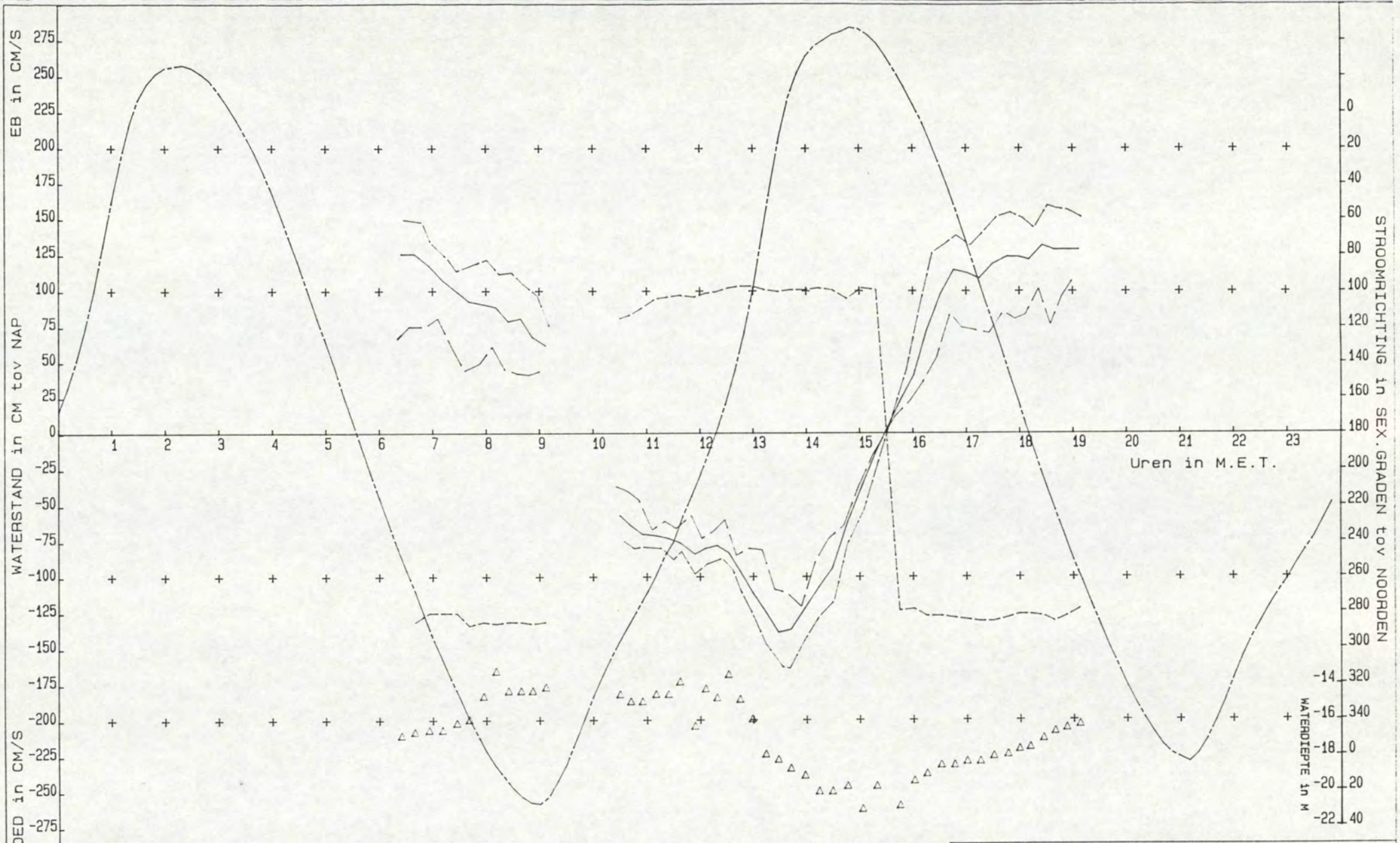


RIJKSWATERSTAAT
DIRECTIE ZEELAND
MEETDIENST

STROOMMETING : Drempel v Hansweert
RAAI : B1 DEELRAAI : NVT PUNT : 35 LOKATIE : SIE1 (-102)
X : 59593.00 Y : 384106.00
DATUM : 960417 CODE: 0230M

A3 0001

VOOR SITUATIE MEETPUNT ZIE TEK: A3

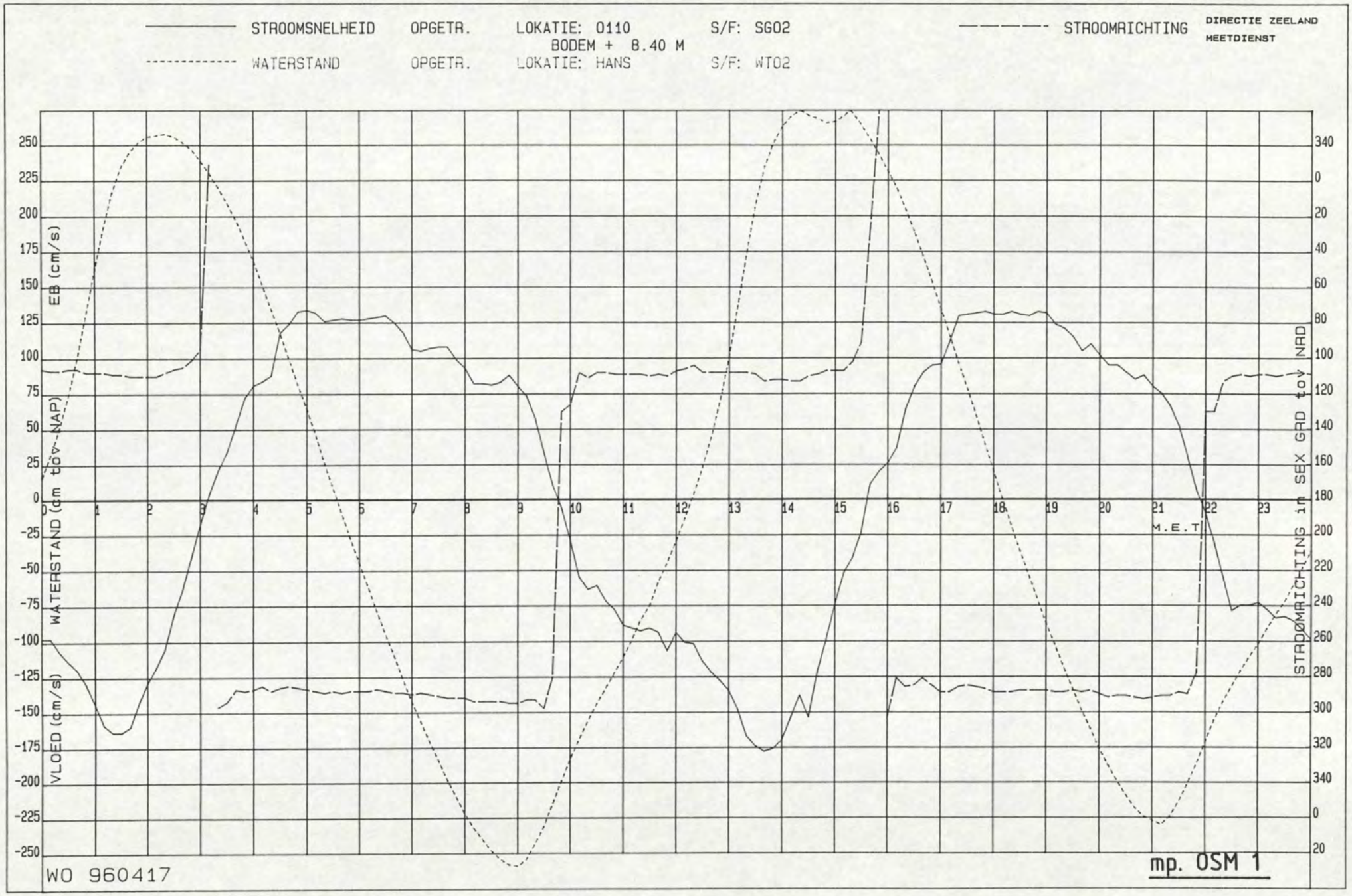
STROOMSNELHEID OPGETR. LOKATIE: 0110 S/F: SG02
BODEM + 8.40 M
WATERSTAND OPGETR. LOKATIE: HANS S/F: WT02
STROOMRICHTING
DIRECTIE ZEELAND
MEETDIENST
EB (cm/s)
WATERSTAND (cm tov NAP)
VLOED (cm/s)
STROOMRICHTING in SEX GRD tov NRD
M.E.T.
WO 960417
mp. OSM 1

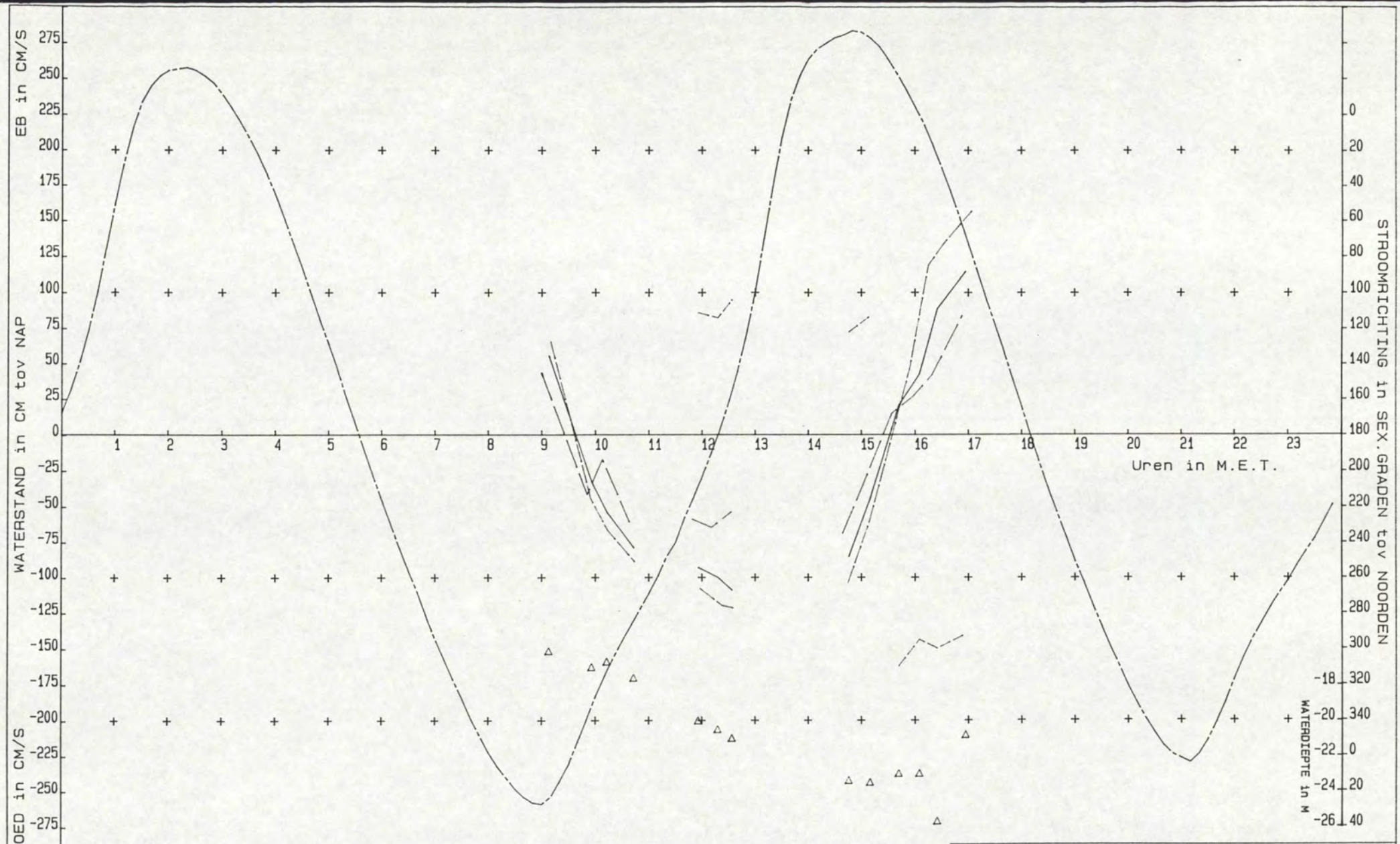


RIJKSWATERSTAAT
DIRECTIE ZEELAND
MEETDIENST

STROOMMETING : Drempel v Hansweert
RAAI : B1 DEELRAAI : NVT PUNT : 21 LOKATIE : LOD1(-104)
X : 59406.00 Y : 383912.00
DATUM : 960417 CODE: 0230M

A3 0001

VOOR SITUATIE MEETPUNT ZIE TEK: A3

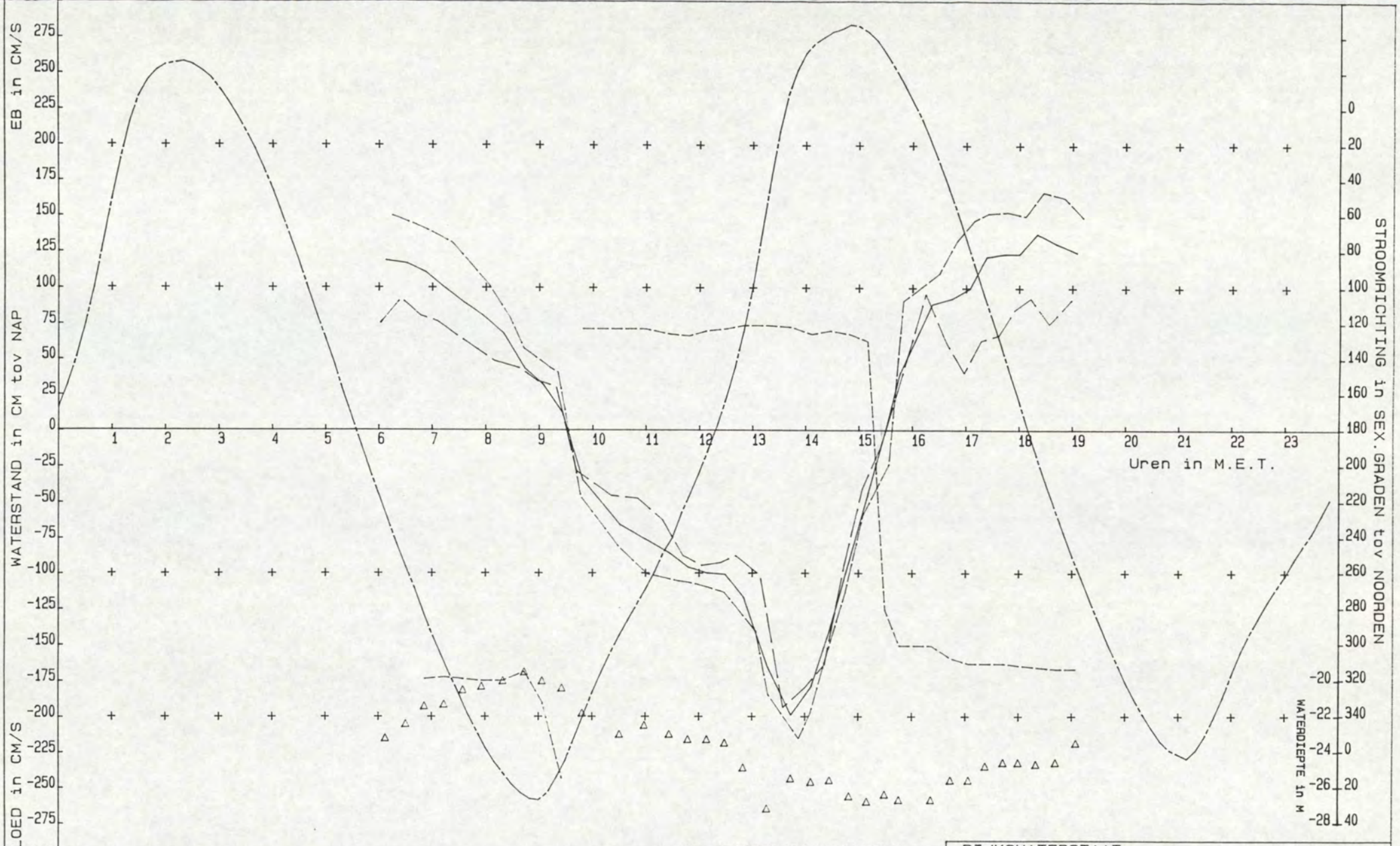


RIJKSWATERSTAAT
DIRECTIE ZEELAND
MEETDIENST

STROOMMETING : Drempel v Hansweert
RAAI : B1 DEELRAAI : NVT PUNT : 23 LOKATIE : WIJ1(-110)
X : 59000.00 Y : 383513.00
DATUM : 960417 CODE: 0230M

A3 0001

VOOR SITUATIE MEETPUNT ZIE TEK: A3

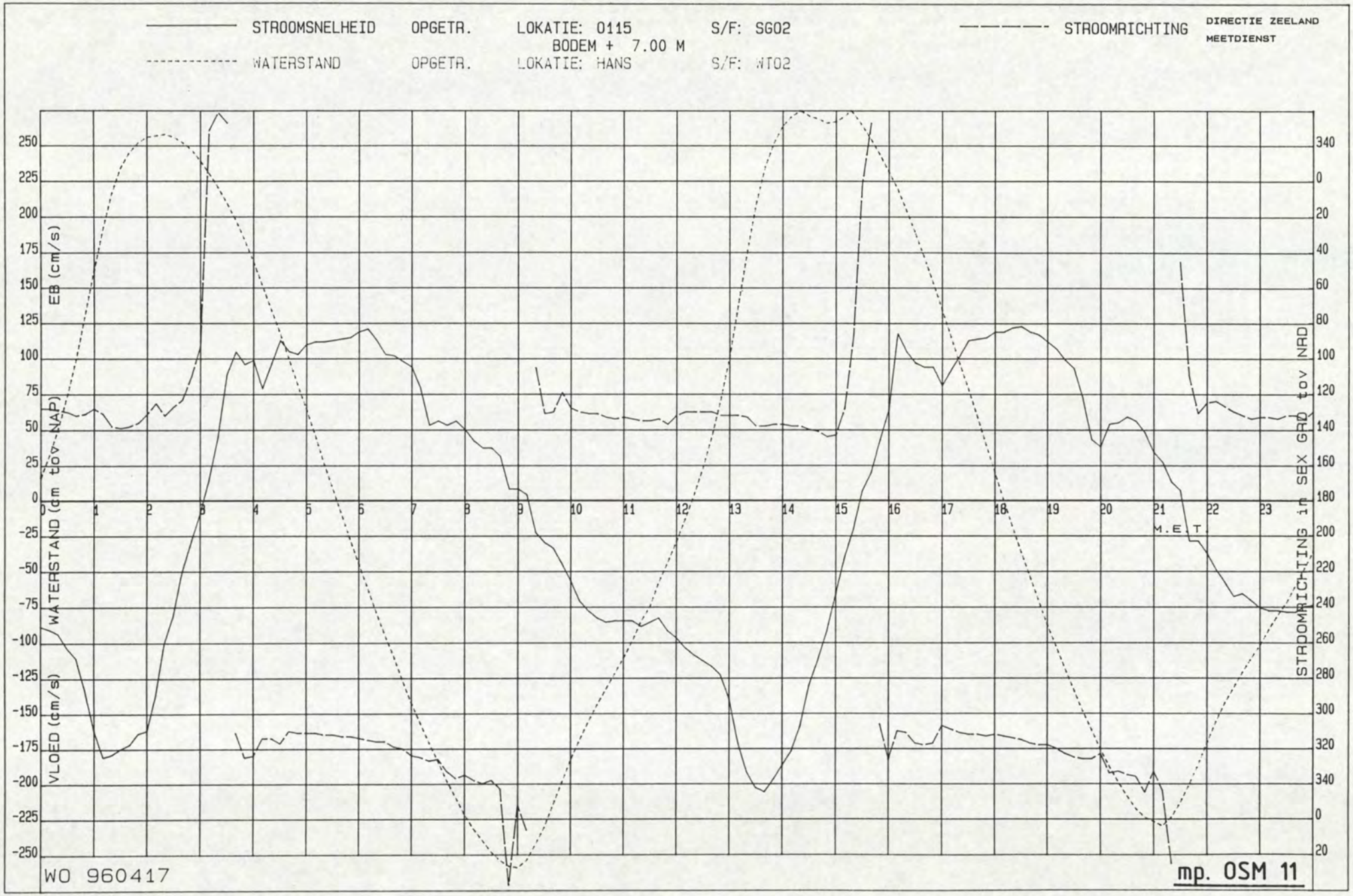
STROOMSNELHEID OPGETR. LOKATIE: 0115 S/F: SG02
BODEM + 7.00 M
STROOMRICHTING
DIRECTIE ZEELAND
MEETDIENST
WATERSTAND OPGETR. LOKATIE: HANS S/F: WT02
EB (cm/s)
WATERSTAND (dm tov NAP)
VLOED (cm/s)
STROOMRICHTING in SEX GRD tov NAD
M.E.T.
WO 960417
mp. OSM 11

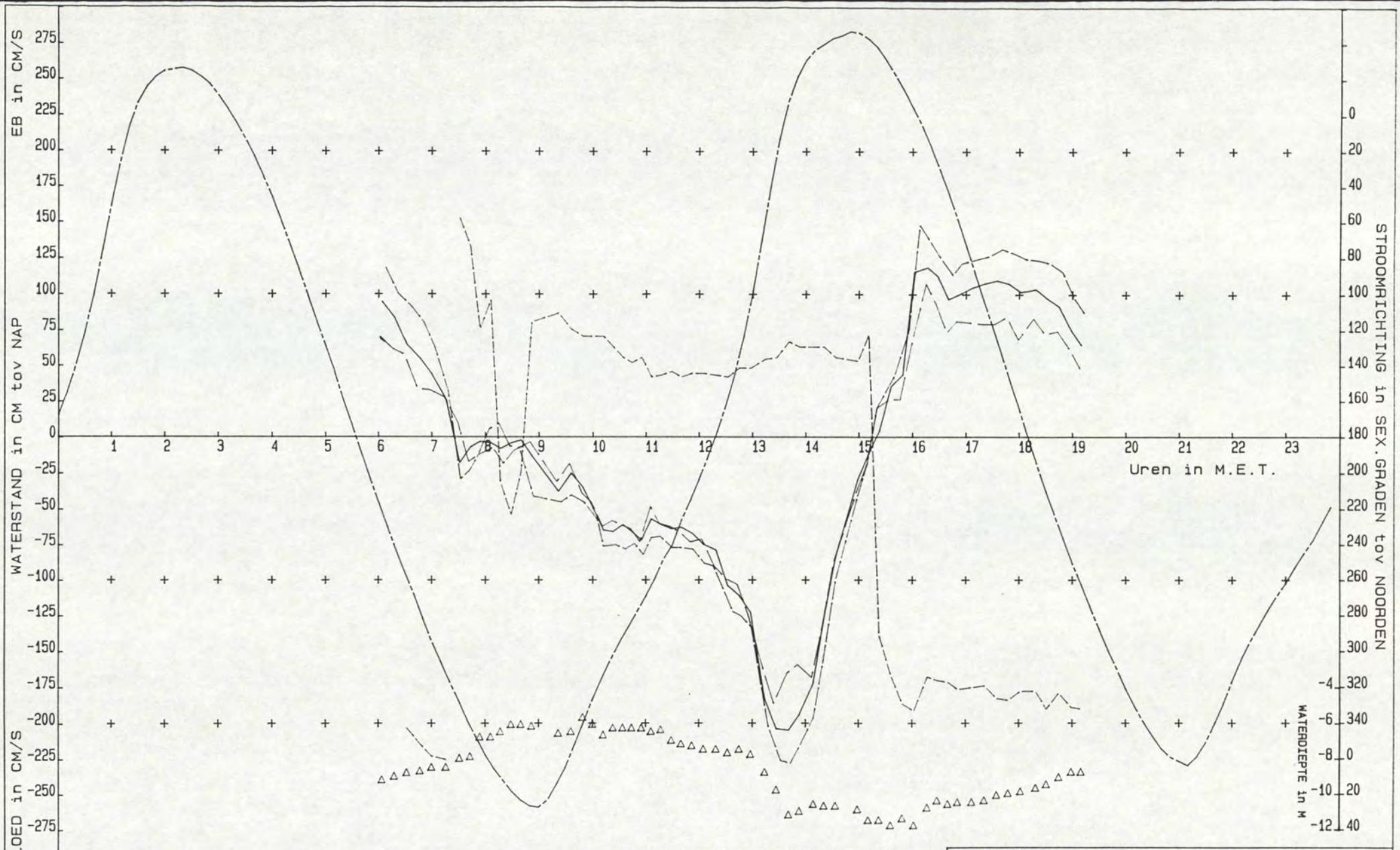


RIJKSWATERSTAAT
DIRECTIE ZEELAND
MEETDIENST

STROOMMETING : Drempel v Hansweert
RAAI : B1 DEELRAAI : NVT PUNT : 36 LOKATIE : HOU1 ( -95)
X : 58845.00 Y : 383337.00
DATUM : 960417 CODE: 0230M

A3 0001

VOOR SITUATIE MEETPUNT ZIE TEK: A3

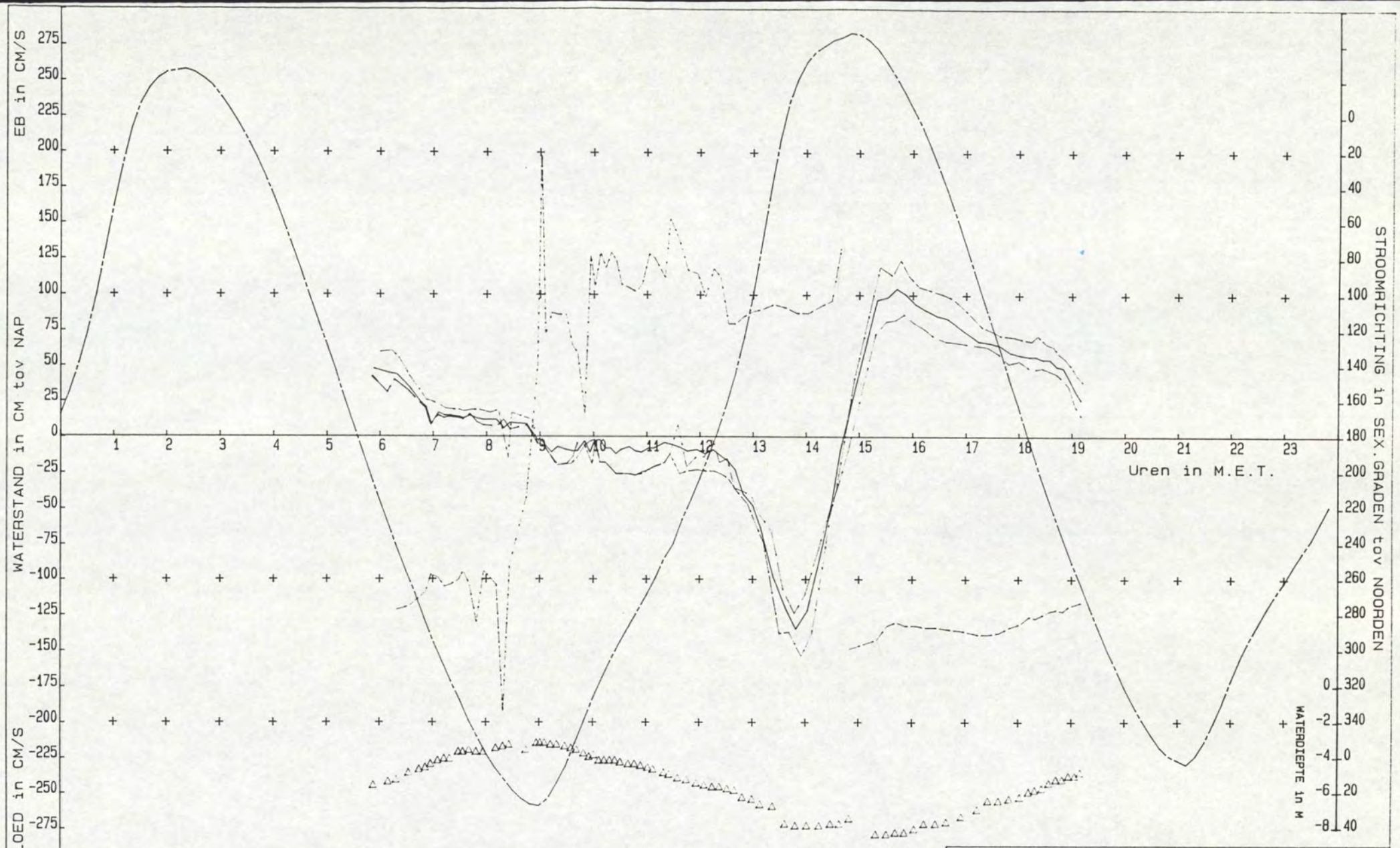


VOOR SITUATIE MEETPUNT ZIE TEK: A3

RIJKSWATERSTAAT
DIRECTIE ZEELAND
MEETDIENST

STROOMMETING : Schaar v Ossenisse
RAAI : D DEELRAAI : NVT PUNT : 37 LOKATIE : STE1 (-108)
X : 59202.00 Y : 380511.00
DATUM : 960417 CODE: 0230M

A3 0001

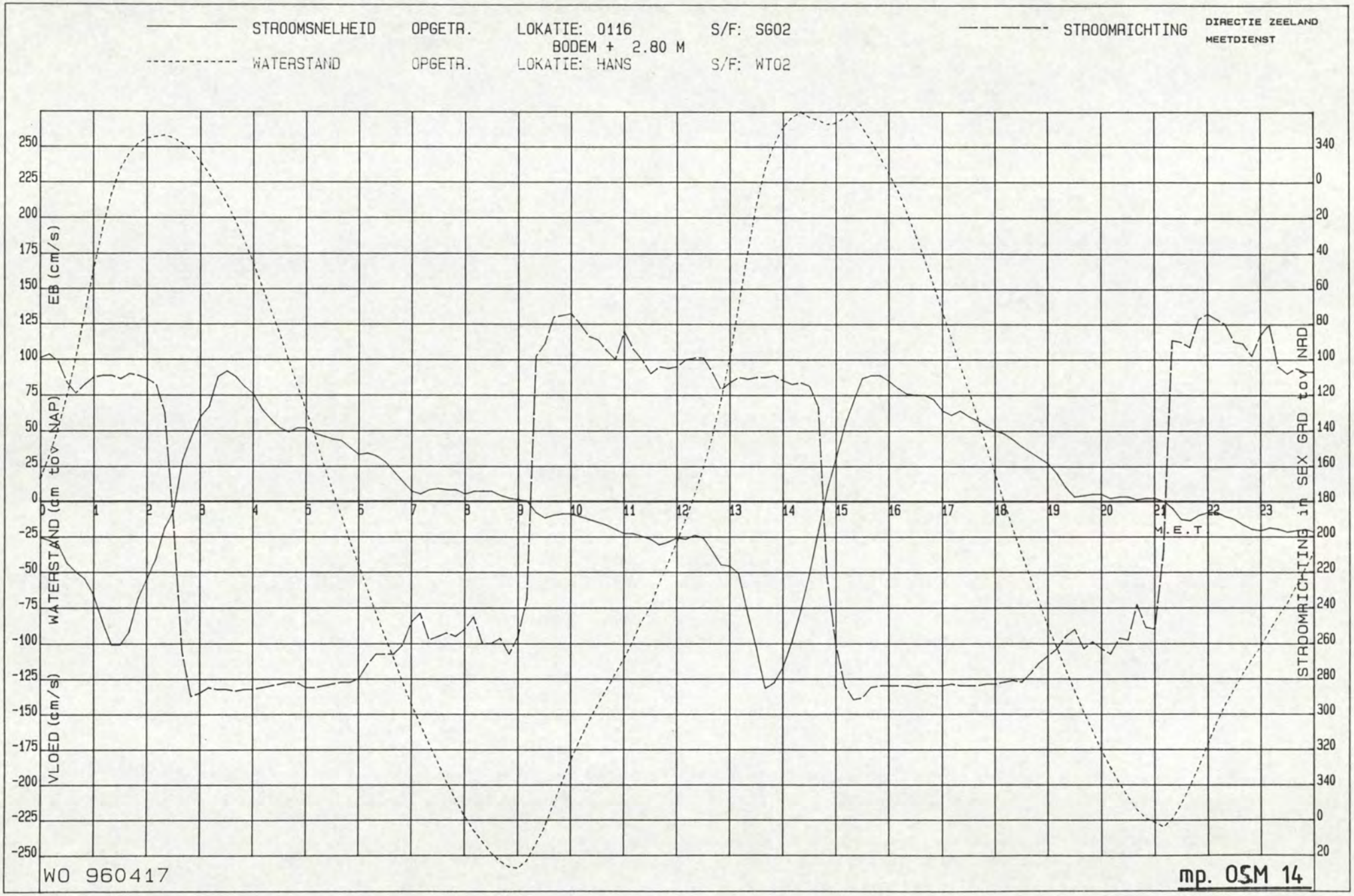
STROOMSNELHEID OPGETR. LOKATIE: 0116 S/F: SG02
BODEM + 2.80 M
WATERSTAND OPGETR. LOKATIE: HANS S/F: WT02
STROOMRICHTING
DIRECTIE ZEELAND
MEETDIENST
EB (cm/s)
WATERSTAND (cm tov NAP)
VLOED (cm/s)
STROOMRICHTING in SEX GRD tov NAD
M.E.T.
WO 960417
mp. OSM 14

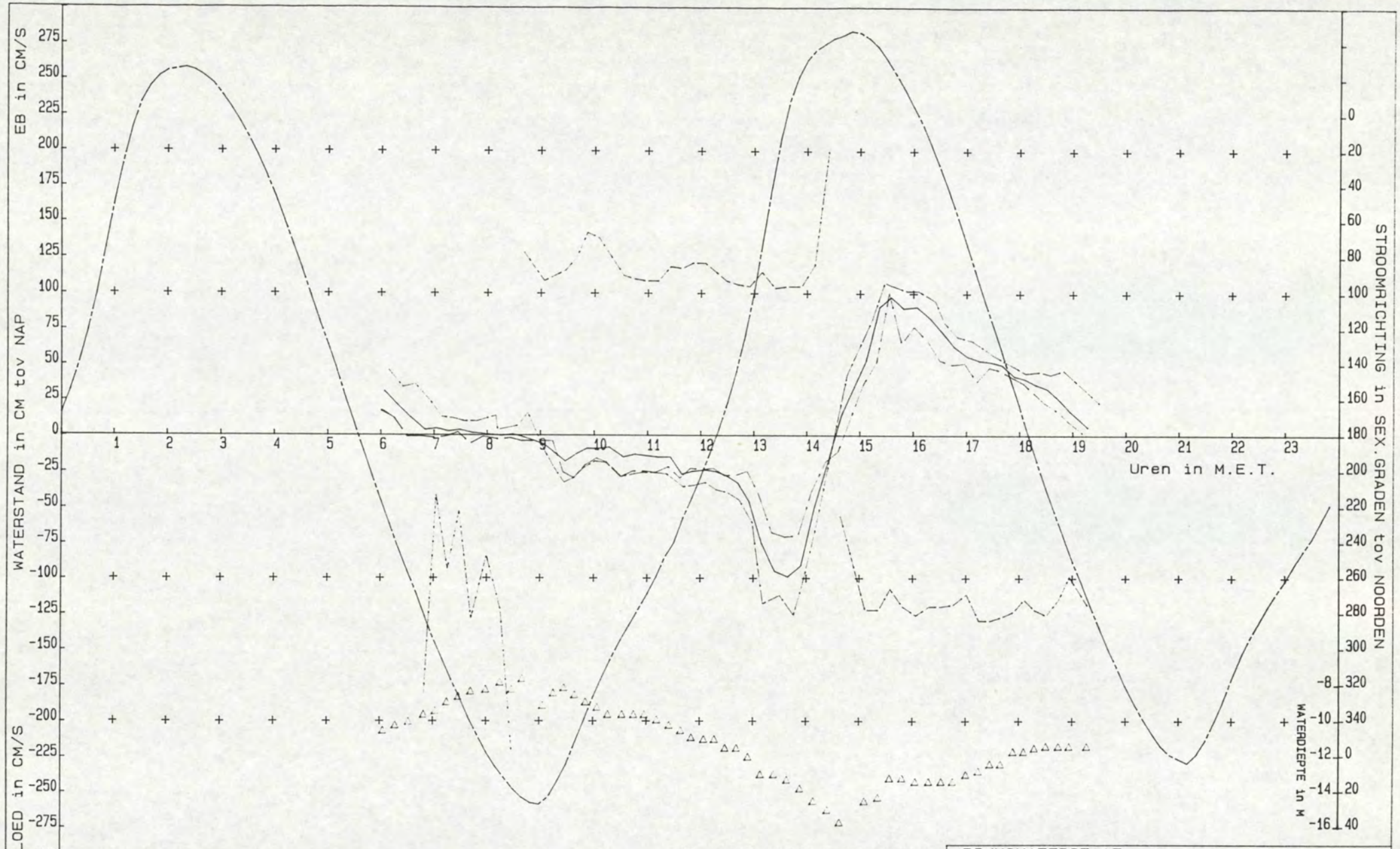


RIJKSWATERSTAAT
DIRECTIE ZEELAND
MEETDIENST

STROOMMETING : Schaar v Ossenisse
RAAI : D DEELRAAI : NVT PUNT : 38 LOKATIE : PLU1 (-107)
X : 59189.00 Y : 380378.00
DATUM : 960417 CODE: 0230M

A3 0001

VOOR SITUATIE MEETPUNT ZIE TEK: A3

9. Debiet/snelheidsverdelingen per half-maanuur

Drempel v Hansweert

DEBIET/SNELHEIDSVERDELING RAAI : 1 LOKATIE : -510

Q ---------- VSIN _____

RIJKSWATERSTAAT
DIRECTIE ZEELAND
MEETDIENST

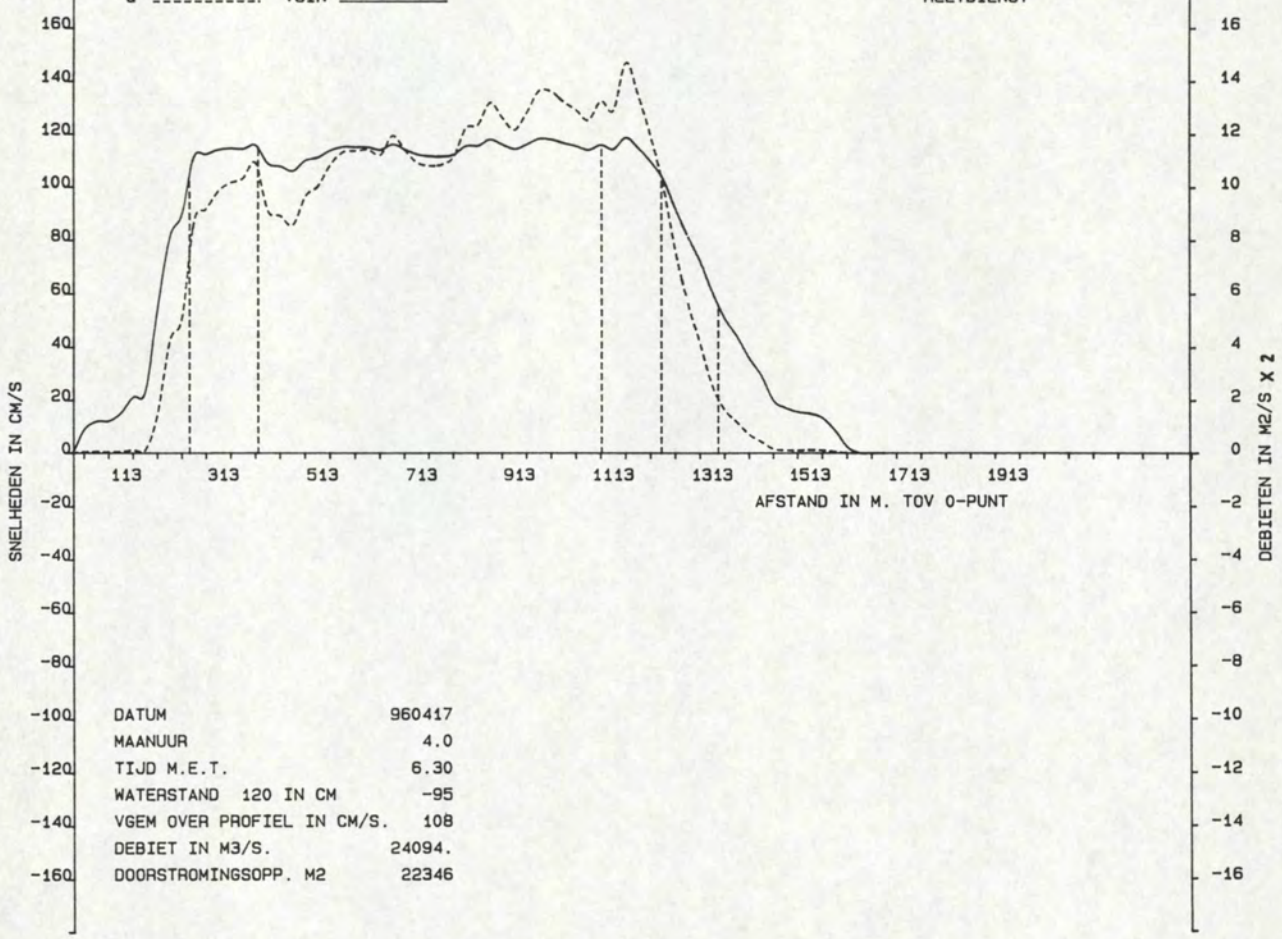


| | |
|---|---|
| DATUM | 960417 |
| MAANUUR | 4.0 |
| TIJD M.E.T. | 6.30 |
| WATERSTAND 120 IN CM | -95 |
| VGEM OVER PROFIEL IN CM/S. | 108 |
| DEBIET IN M3/S. | 24094. |
| DOORSTROMINGSOPP. M2 | 22346 |

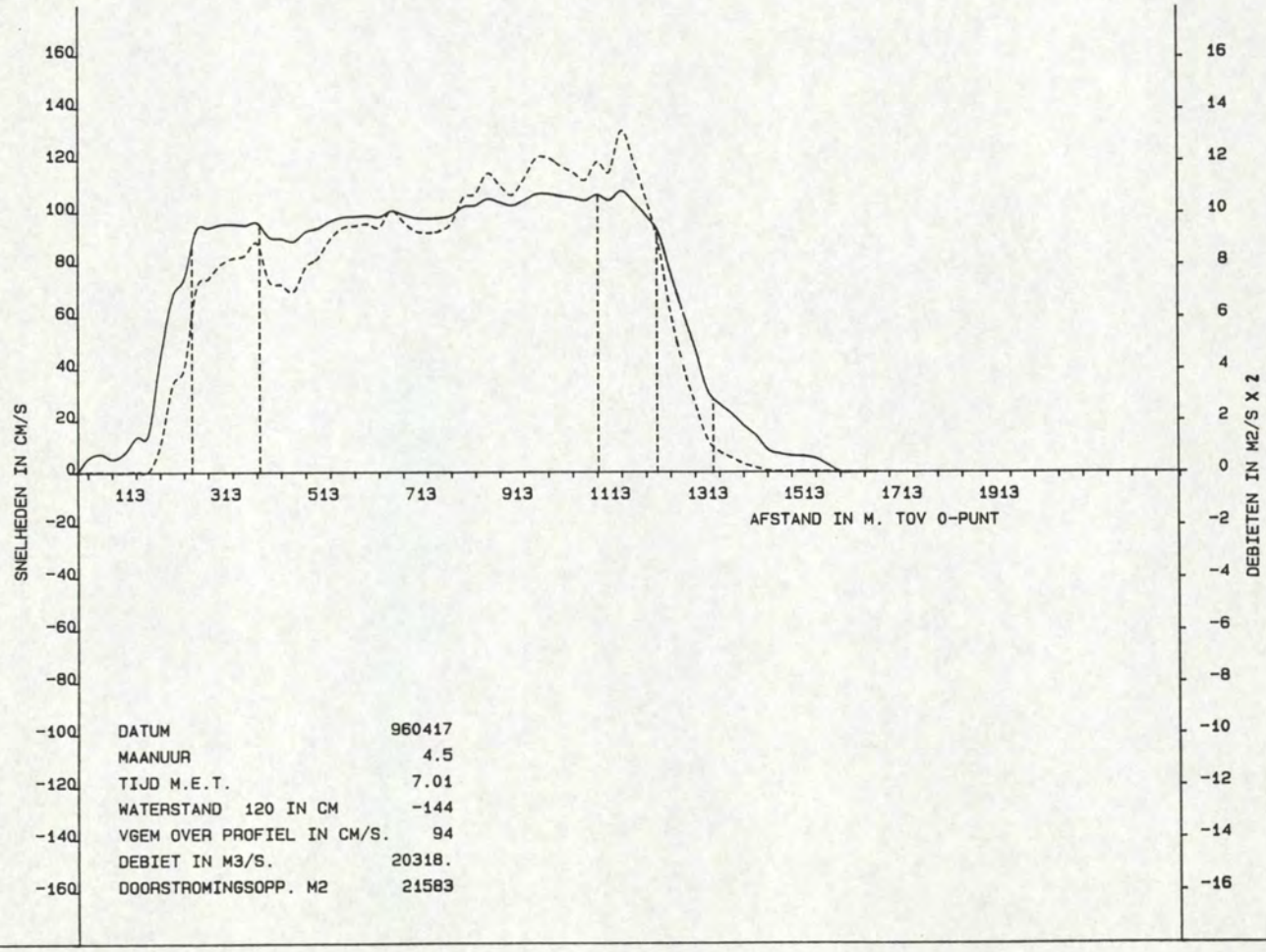


| | |
|---|---|
| DATUM | 960417 |
| MAANUUR | 4.5 |
| TIJD M.E.T. | 7.01 |
| WATERSTAND 120 IN CM | -144 |
| VGEM OVER PROFIEL IN CM/S. | 94 |
| DEBIET IN M3/S. | 20318. |
| DOORSTROMINGSOPP. M2 | 21583 |

Drempel v Hansweert

DEBIET/SNELHEIDSVERDELING RAAI : 1 LOKATIE : -510

Q ---------- VSIN _____

RIJKSWATERSTAAT
DIRECTIE ZEELAND
MEETDIENST

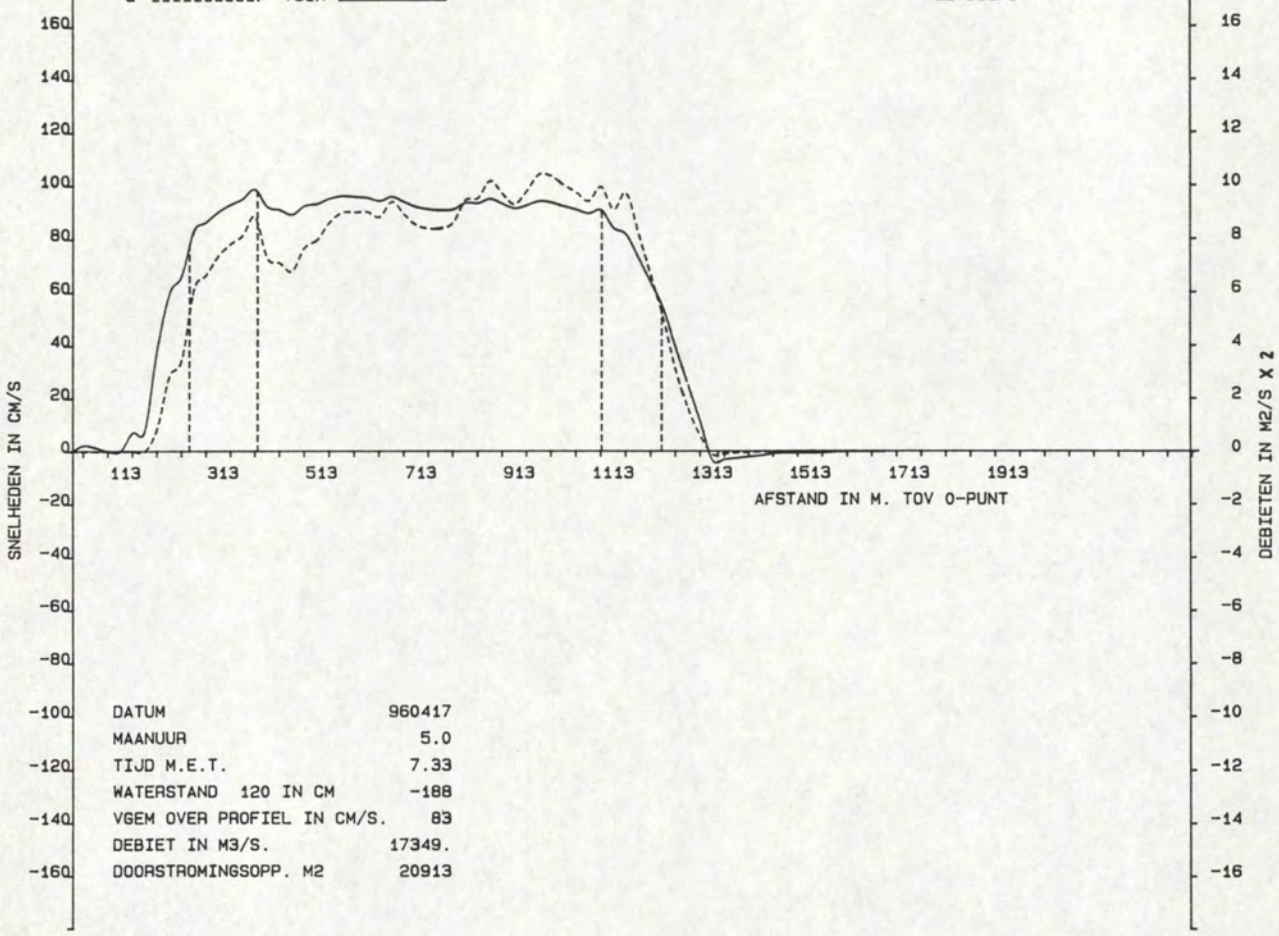


| | |
|---|---|
| DATUM | 960417 |
| MAANUUR | 5.0 |
| TIJD M.E.T. | 7.33 |
| WATERSTAND 120 IN CM | -188 |
| VGEM OVER PROFIEL IN CM/S. | 83 |
| DEBIET IN M3/S. | 17349. |
| DOORSTROMINGSOPP. M2 | 20913 |

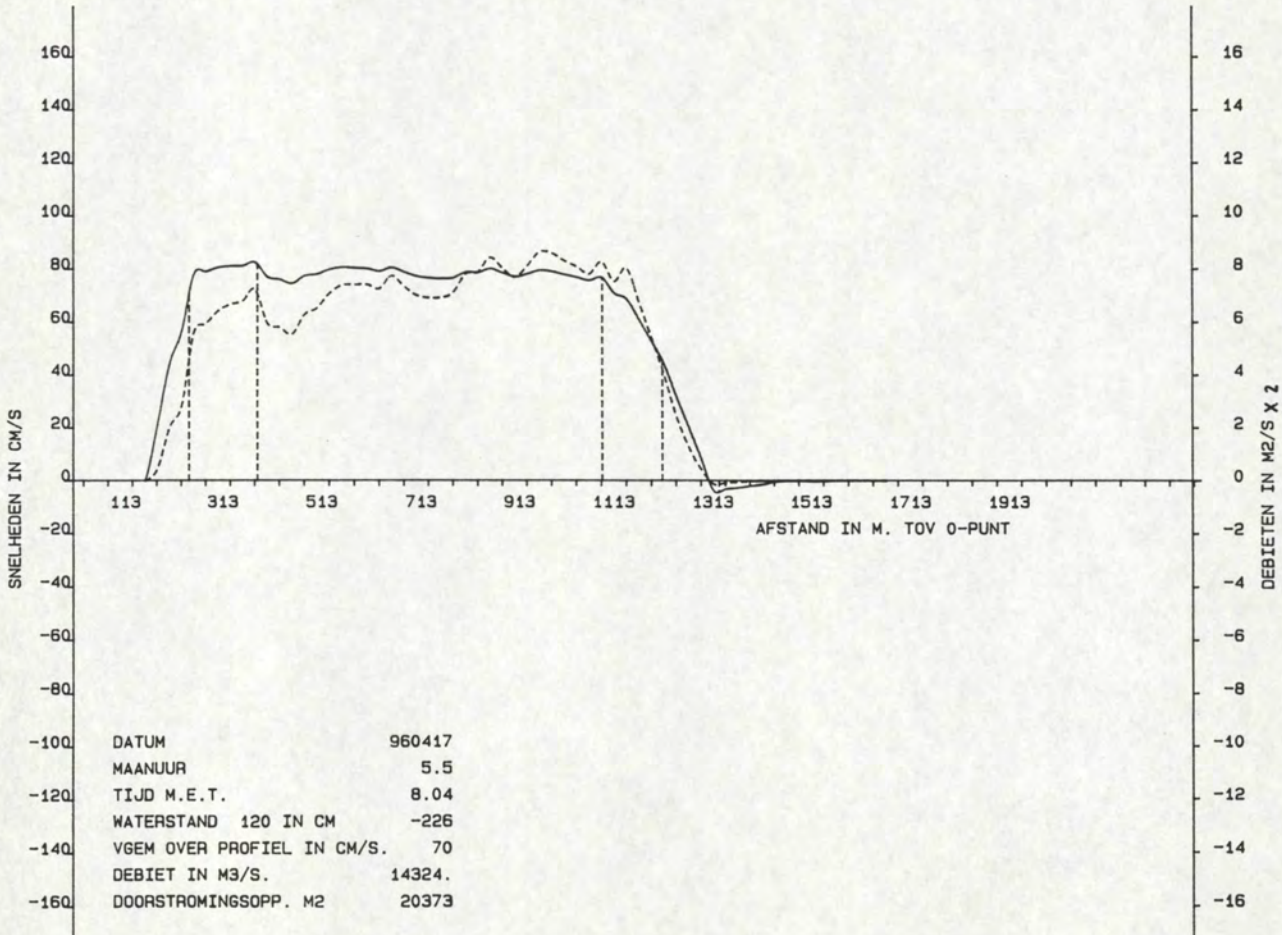


| | |
|---|---|
| DATUM | 960417 |
| MAANUUR | 5.5 |
| TIJD M.E.T. | 8.04 |
| WATERSTAND 120 IN CM | -226 |
| VGEM OVER PROFIEL IN CM/S. | 70 |
| DEBIET IN M3/S. | 14324. |
| DOORSTROMINGSOPP. M2 | 20373 |

Drempel v Hansweert
DEBIET/SNELHEIDSVERDELING RAAI : 1 LOKATIE : -510
Q ---------- VSIN _____

RIJKSWATERSTAAT
DIRECTIE ZEELAND
MEETDIENST

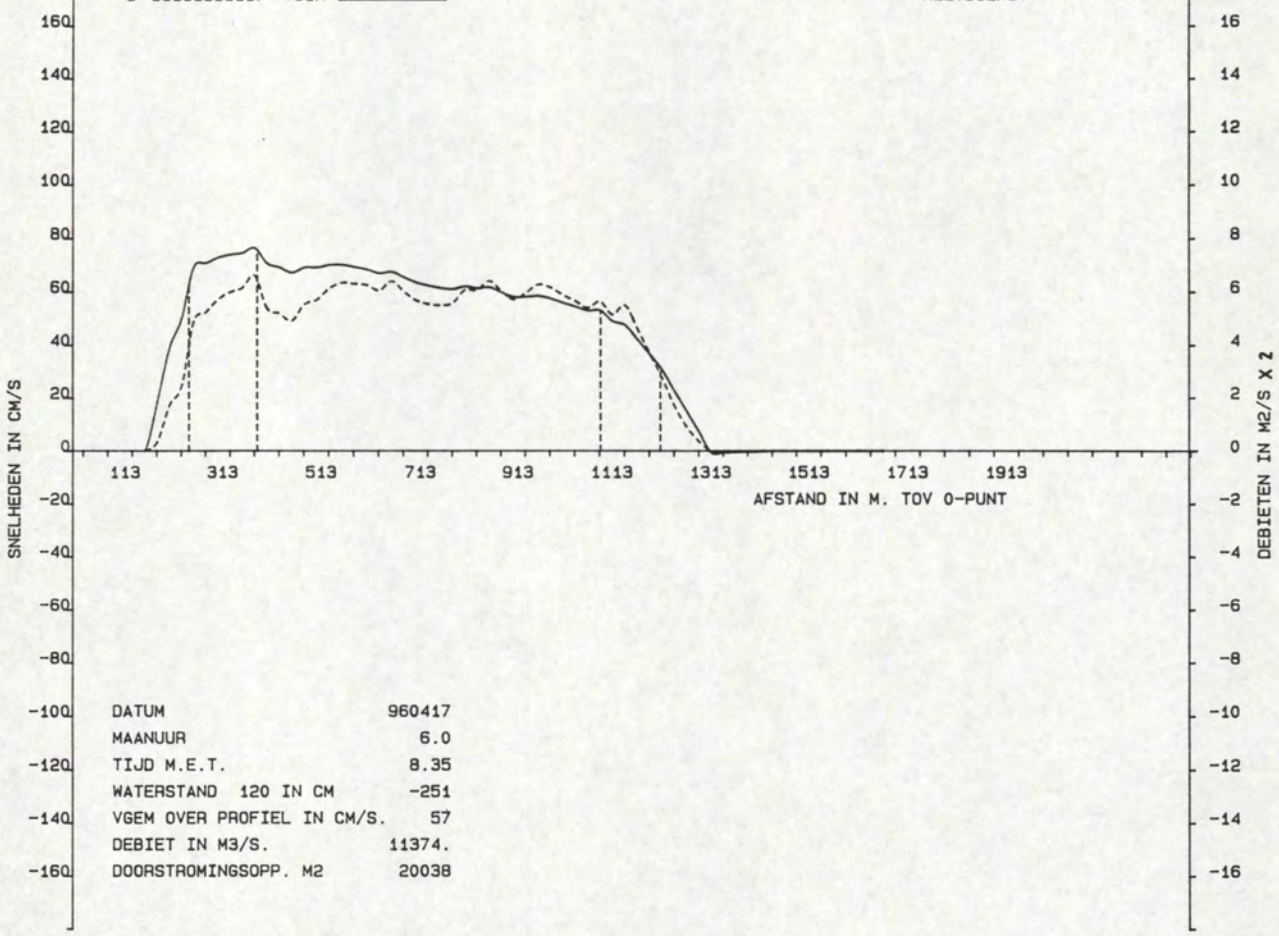


| | |
|---|---|
| DATUM | 960417 |
| MAANUUR | 6.0 |
| TIJD M.E.T. | 8.35 |
| WATERSTAND 120 IN CM | -251 |
| VGEM OVER PROFIEL IN CM/S. | 57 |
| DEBIET IN M3/S. | 11374. |
| DOORSTROMINGSOPP. M2 | 20038 |

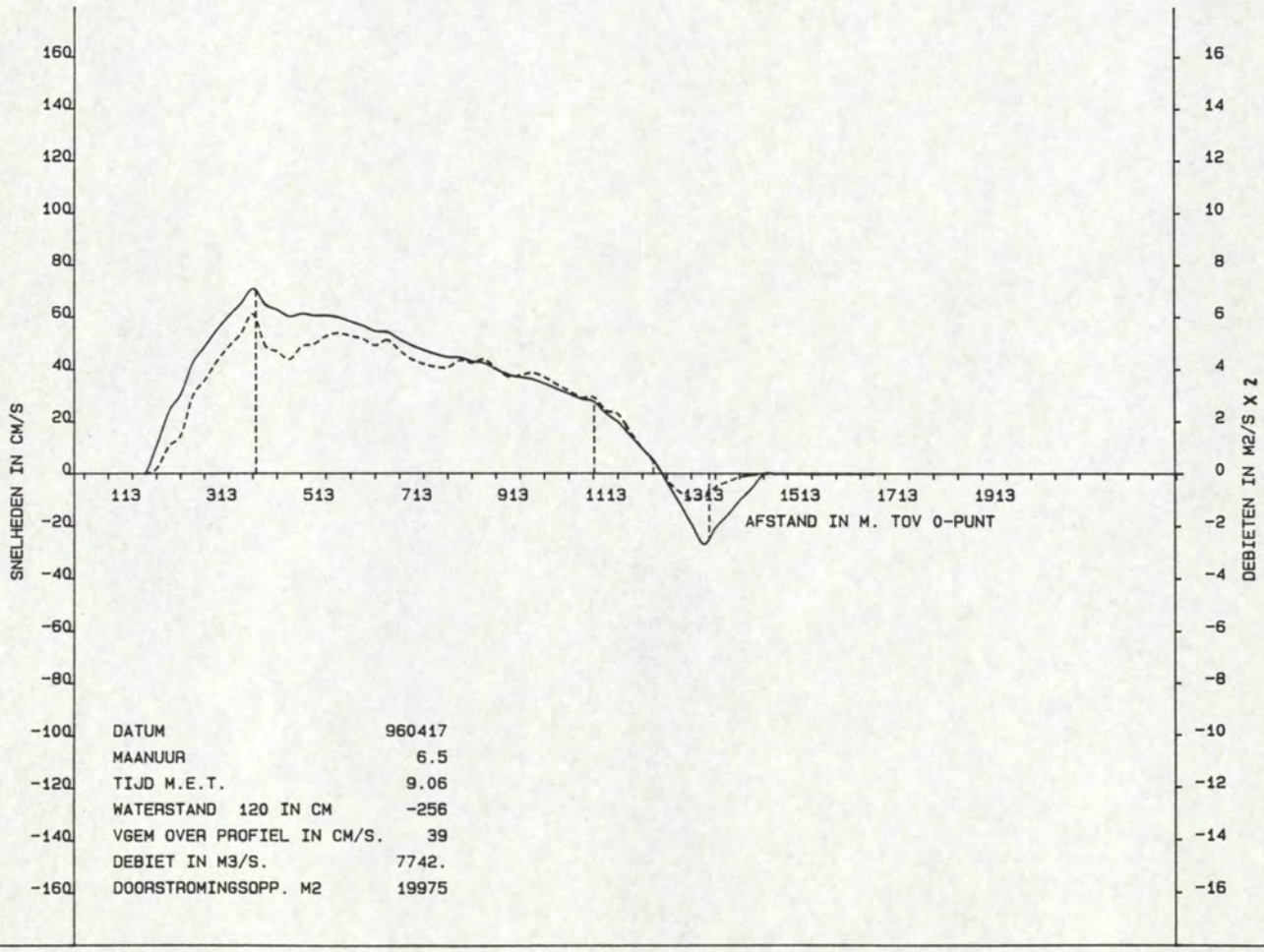


| | |
|---|---|
| DATUM | 960417 |
| MAANUUR | 6.5 |
| TIJD M.E.T. | 9.06 |
| WATERSTAND 120 IN CM | -256 |
| VGEM OVER PROFIEL IN CM/S. | 39 |
| DEBIET IN M3/S. | 7742. |
| DOORSTROMINGSOPP. M2 | 19975 |

Drempel v Hansweert
DEBIET/SNELHEIDSVERDELING RAAI : 1 LOKATIE : -510
Q ---------- VSIN _____

RIJKSWATERSTAAT
DIRECTIE ZEELAND
MEETDIENST

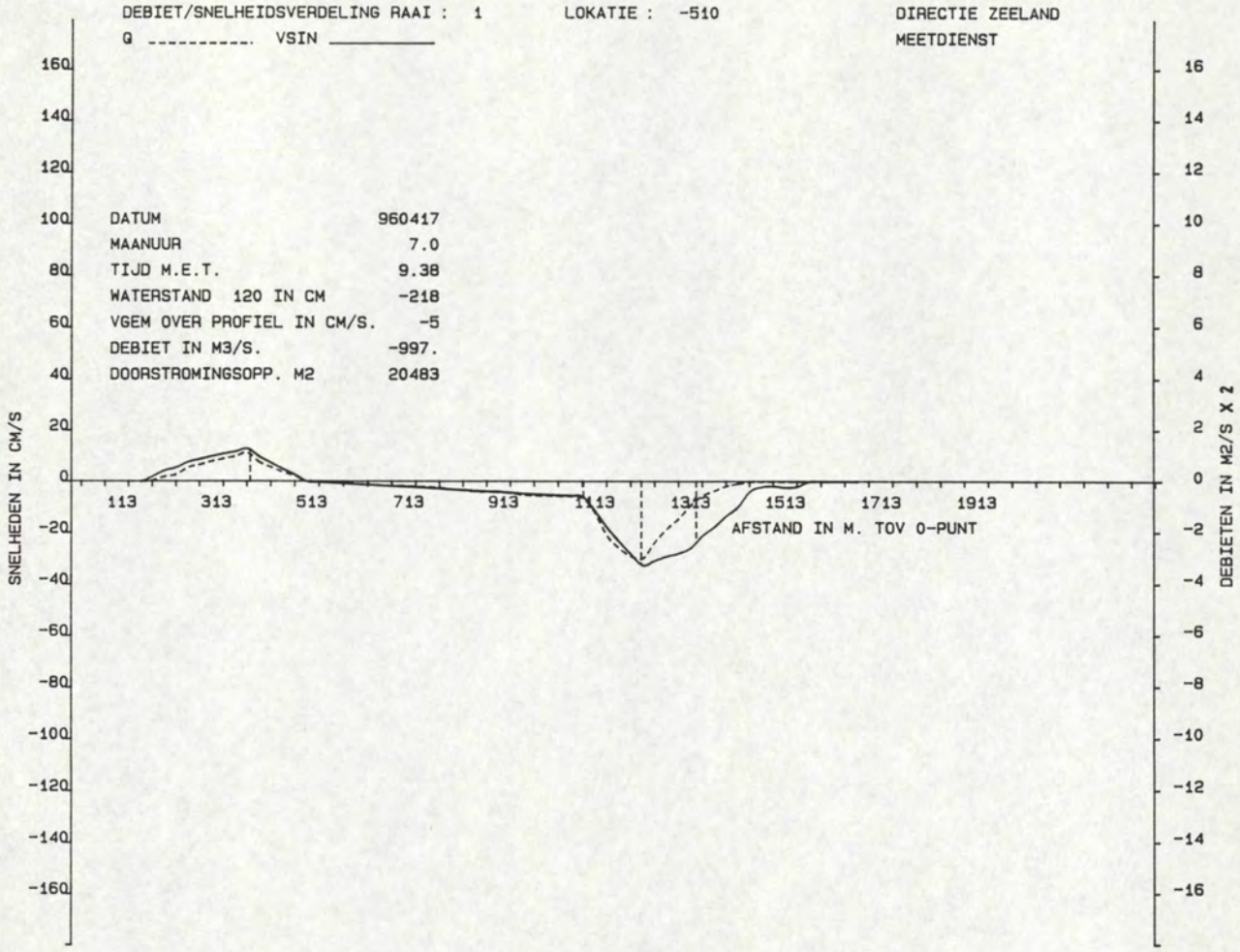


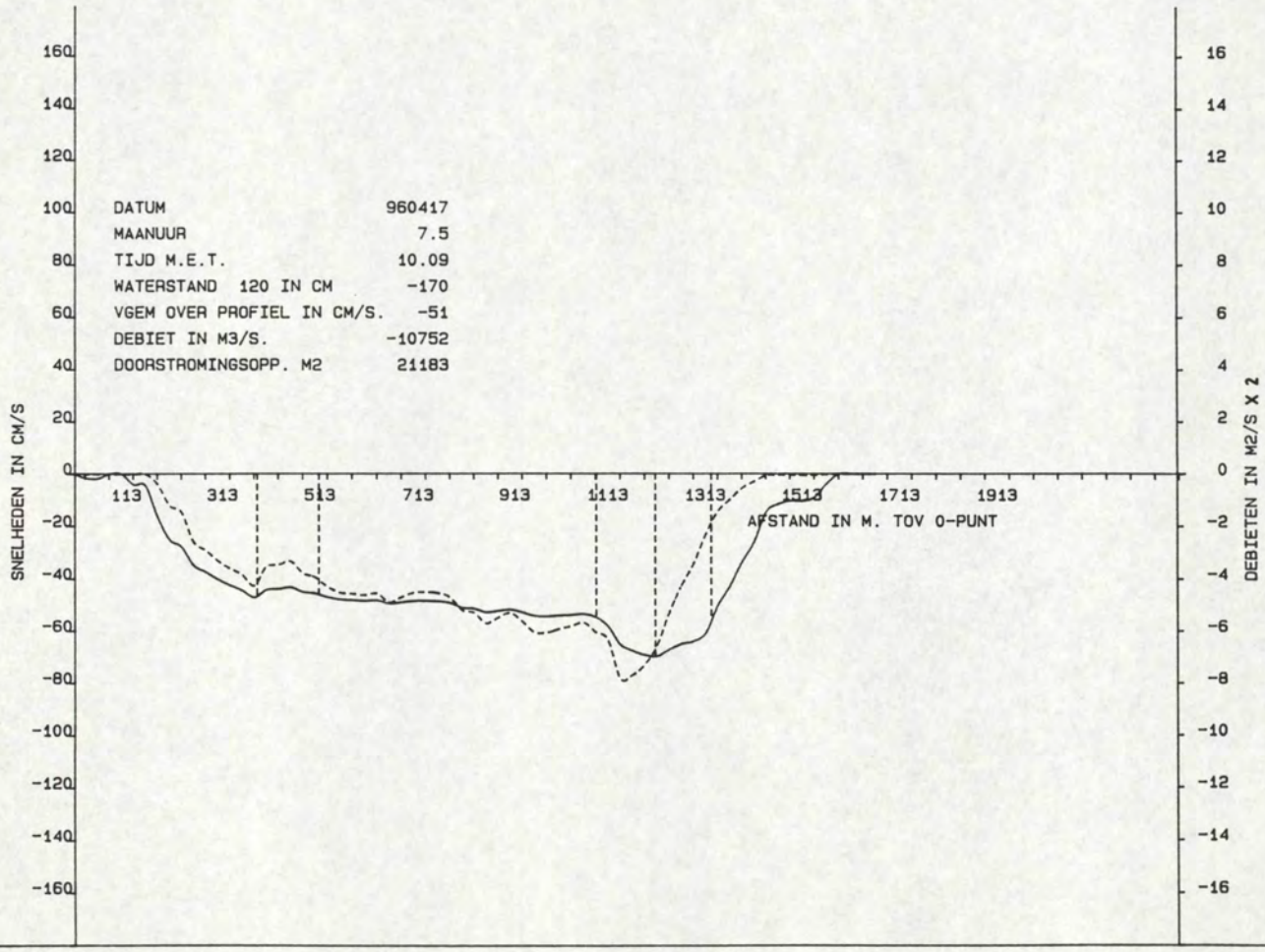

Drempel v Hansweert

DEBIET/SNELHEIDSVERDELING RAAI : 1 LOKATIE : -510

Q ---------- VSIN _____

RIJKSWATERSTAAT
DIRECTIE ZEELAND
MEETDIENST

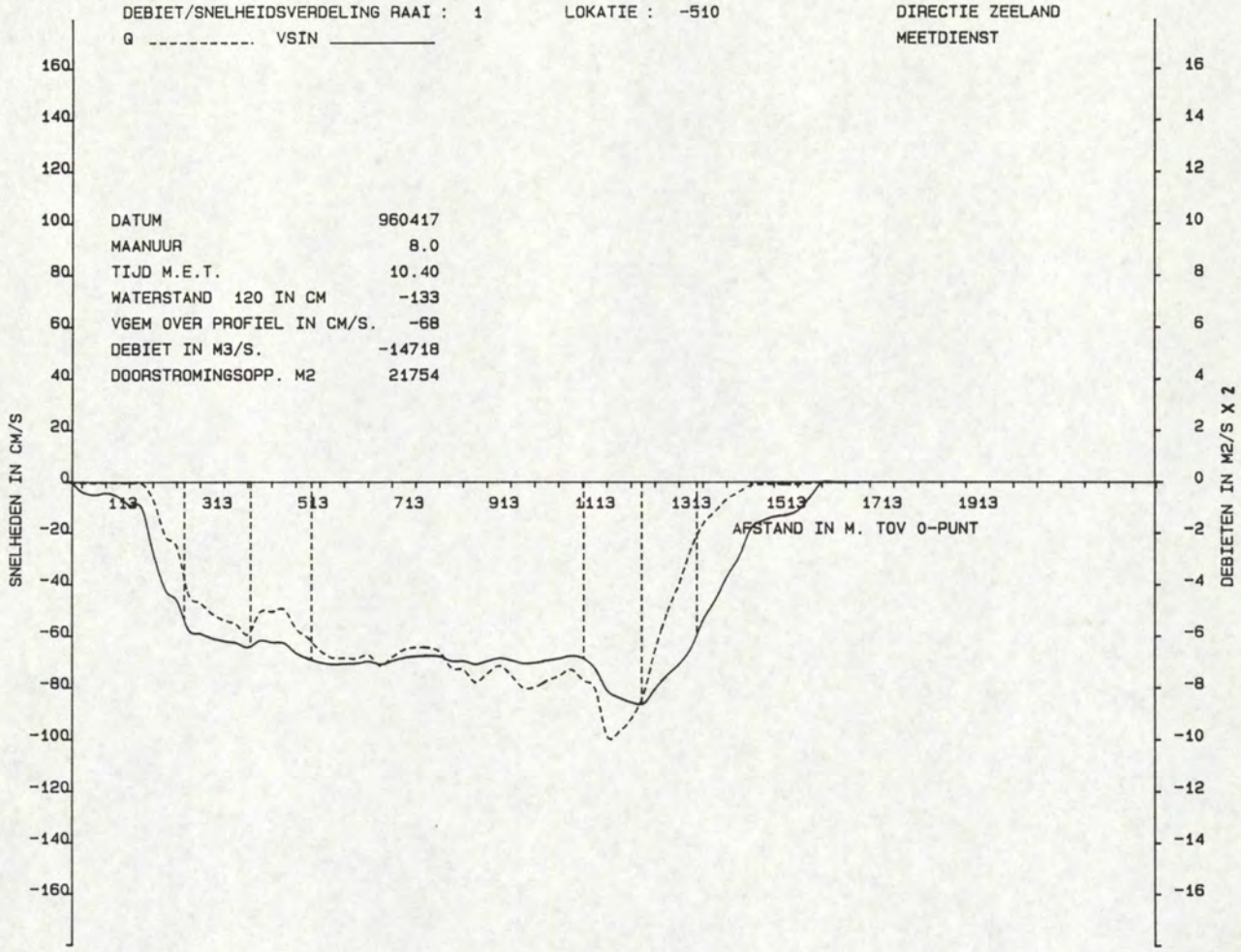


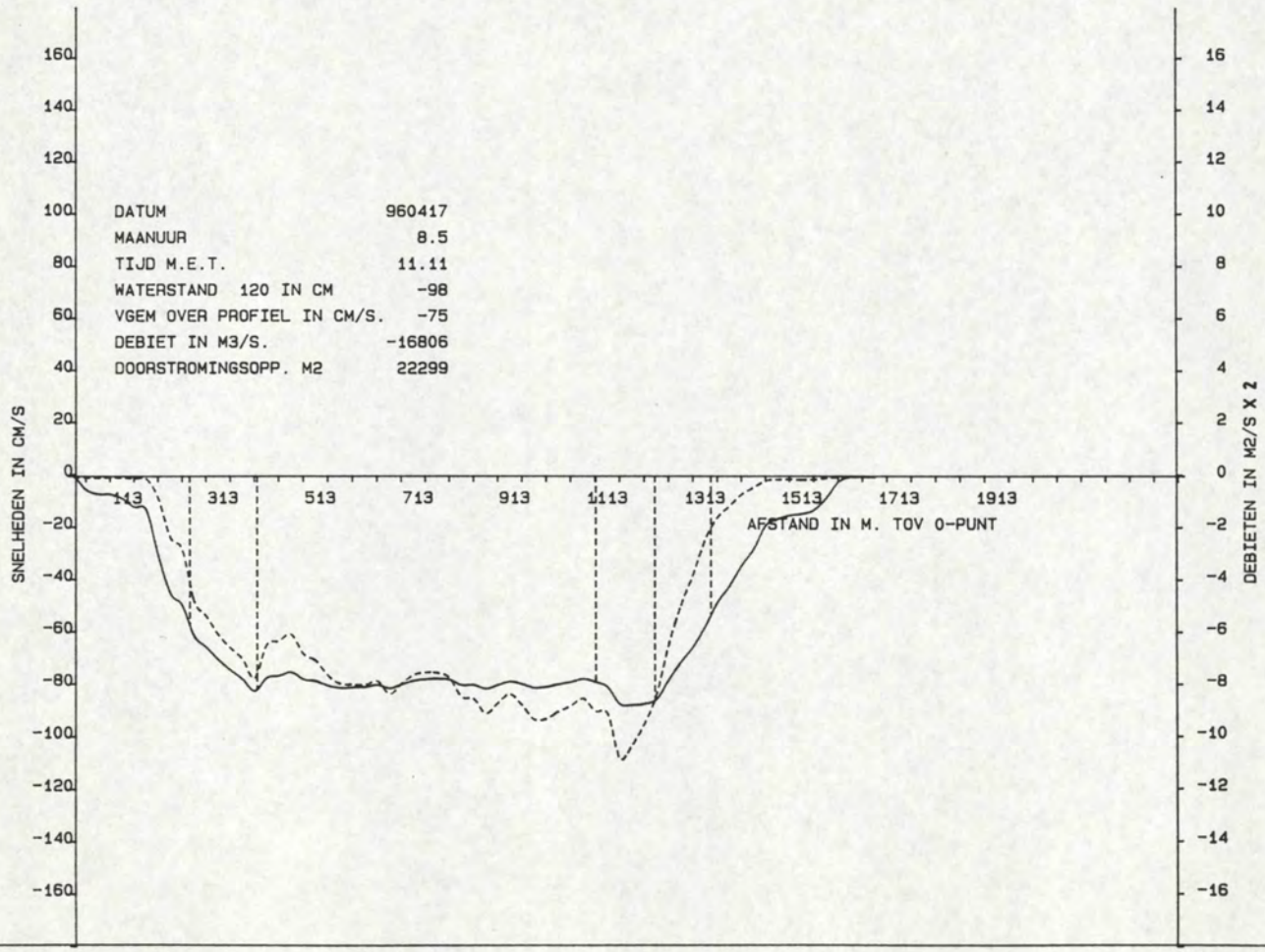

Drempel v Hansweert
DEBIET/SNELHEIDSVERDELING RAAI : 1 LOKATIE : -510
Q ---------- VSIN _____

RIJKSWATERSTAAT
DIRECTIE ZEELAND
MEETDIENST

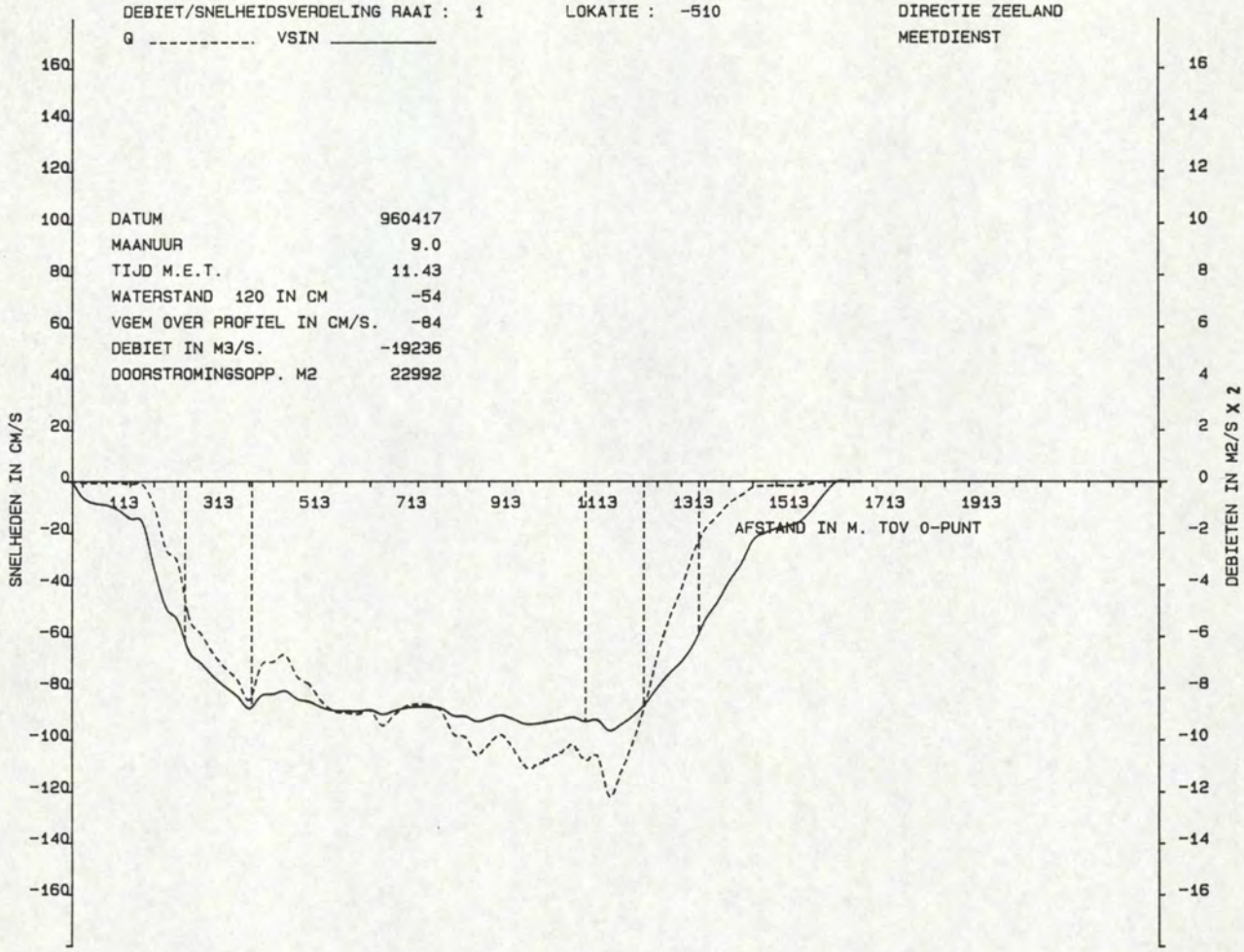


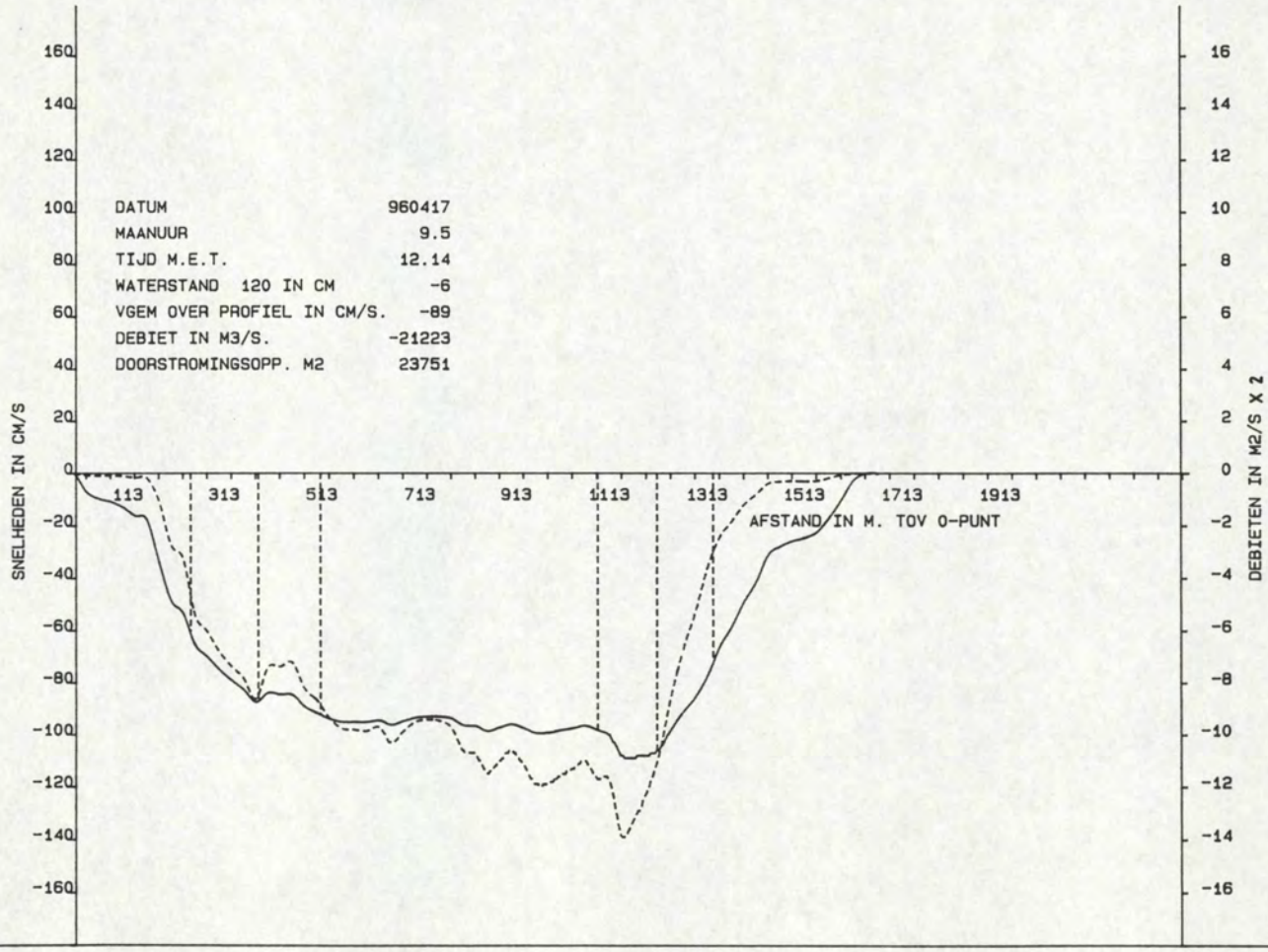

Drempel v Hansweert

DEBIET/SNELHEIDSVERDELING RAAI : 1 LOKATIE : -510

Q ---------- VSIN _____

RIJKSWATERSTAAT
DIRECTIE ZEELAND
MEETDIENST

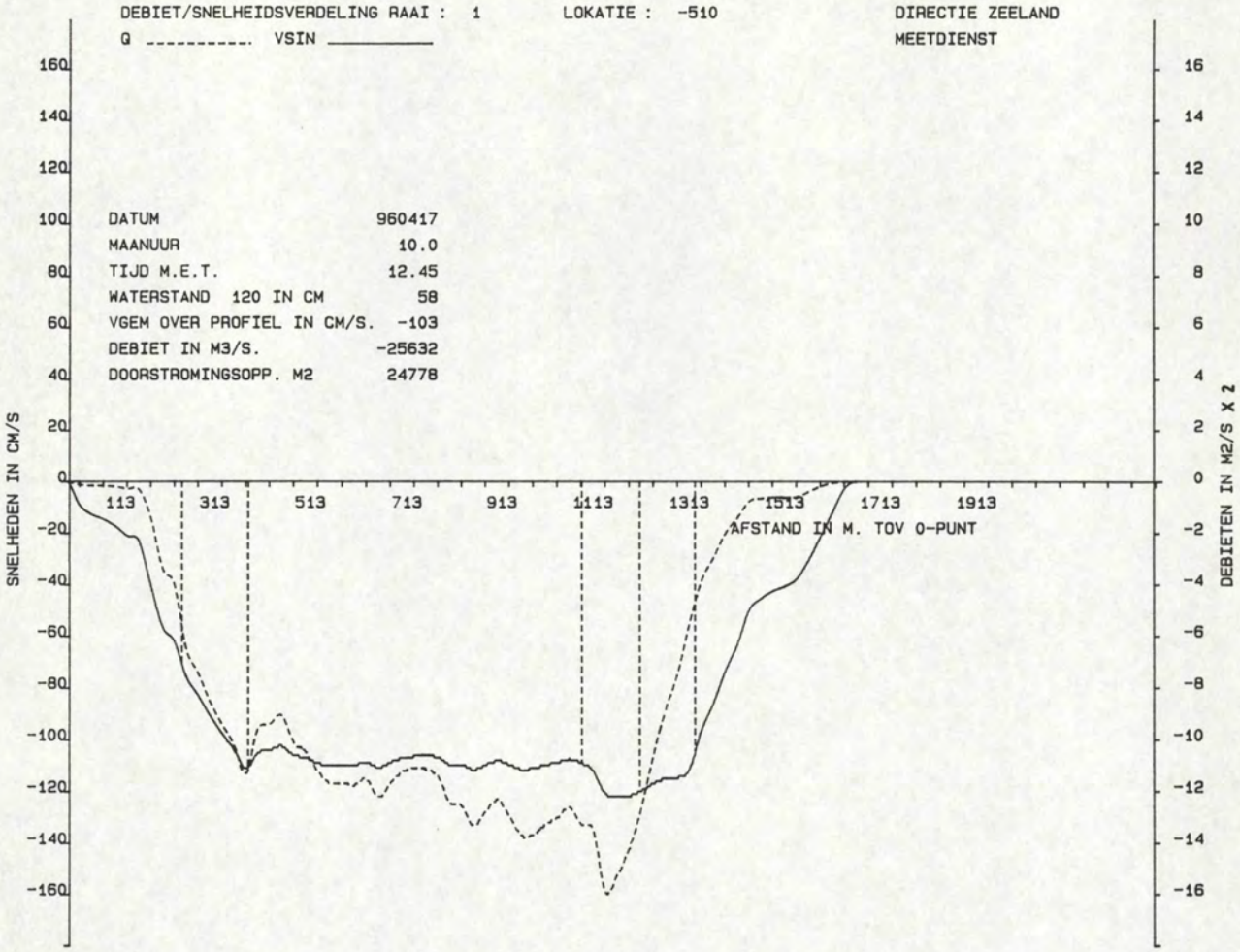


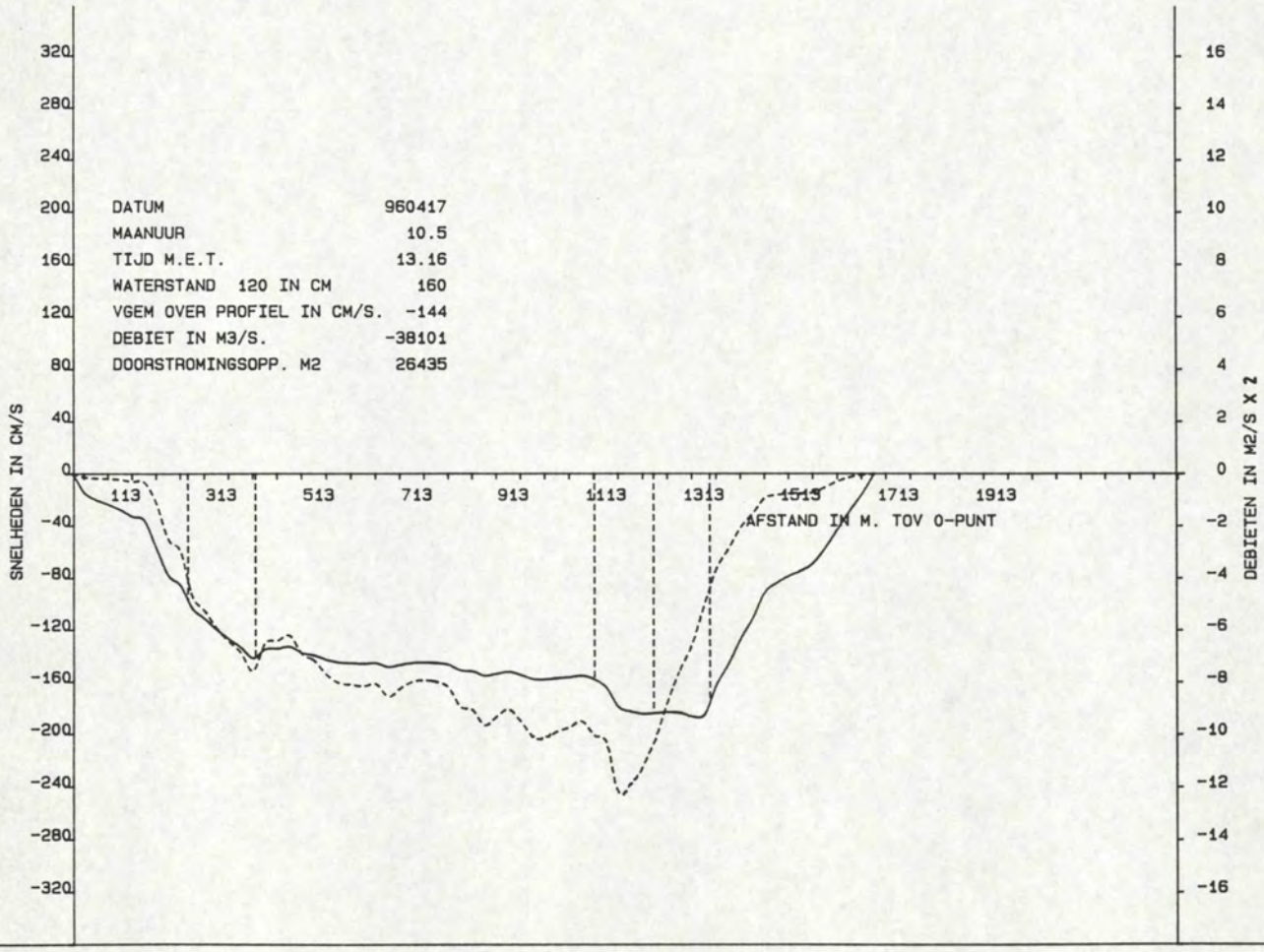

Drempel v Hansweert
DEBIET/SNELHEIDSVERDELING RAAI : 1 LOKATIE : -510
Q ---------- VSIN _____

RIJKSWATERSTAAT
DIRECTIE ZEELAND
MEETDIENST

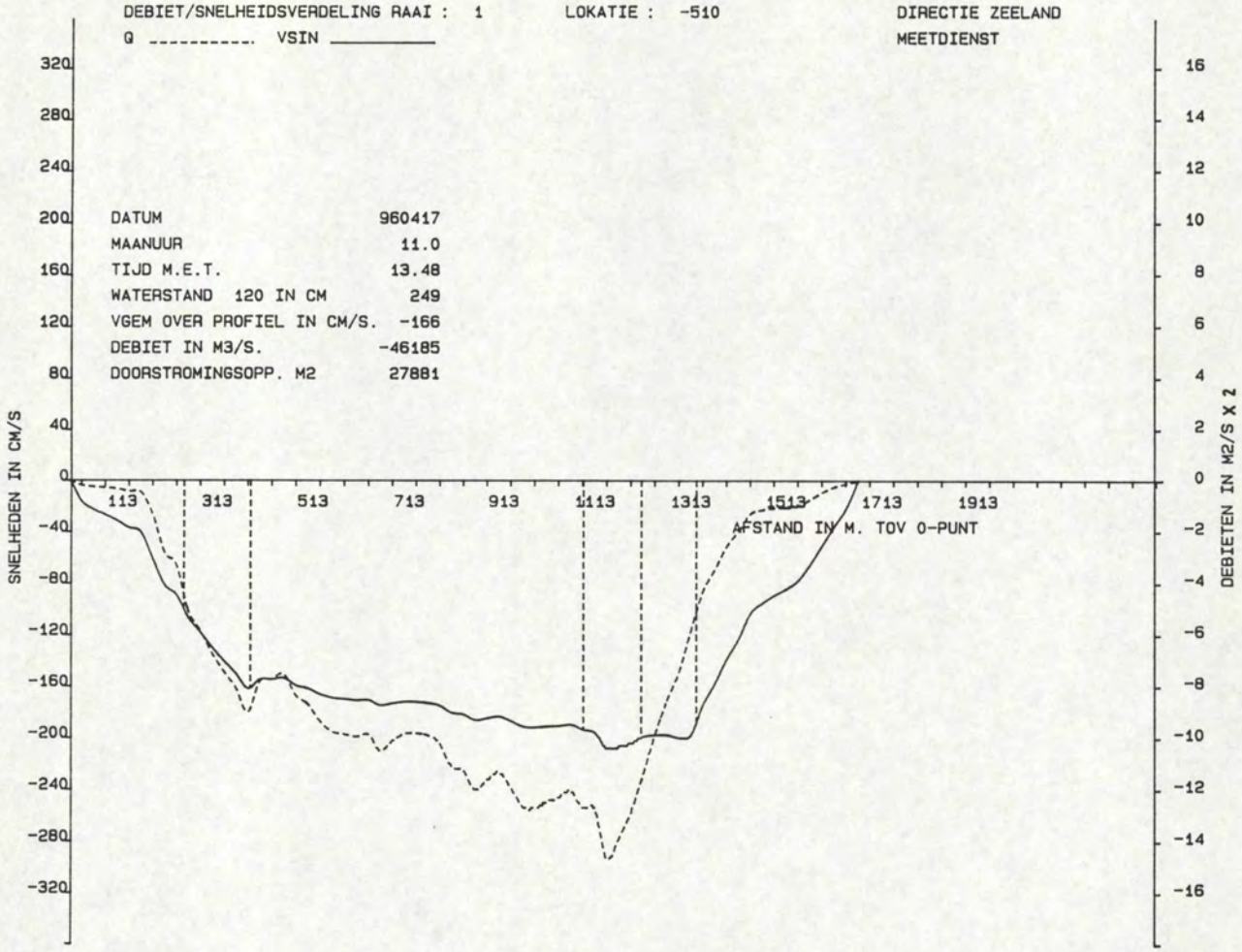


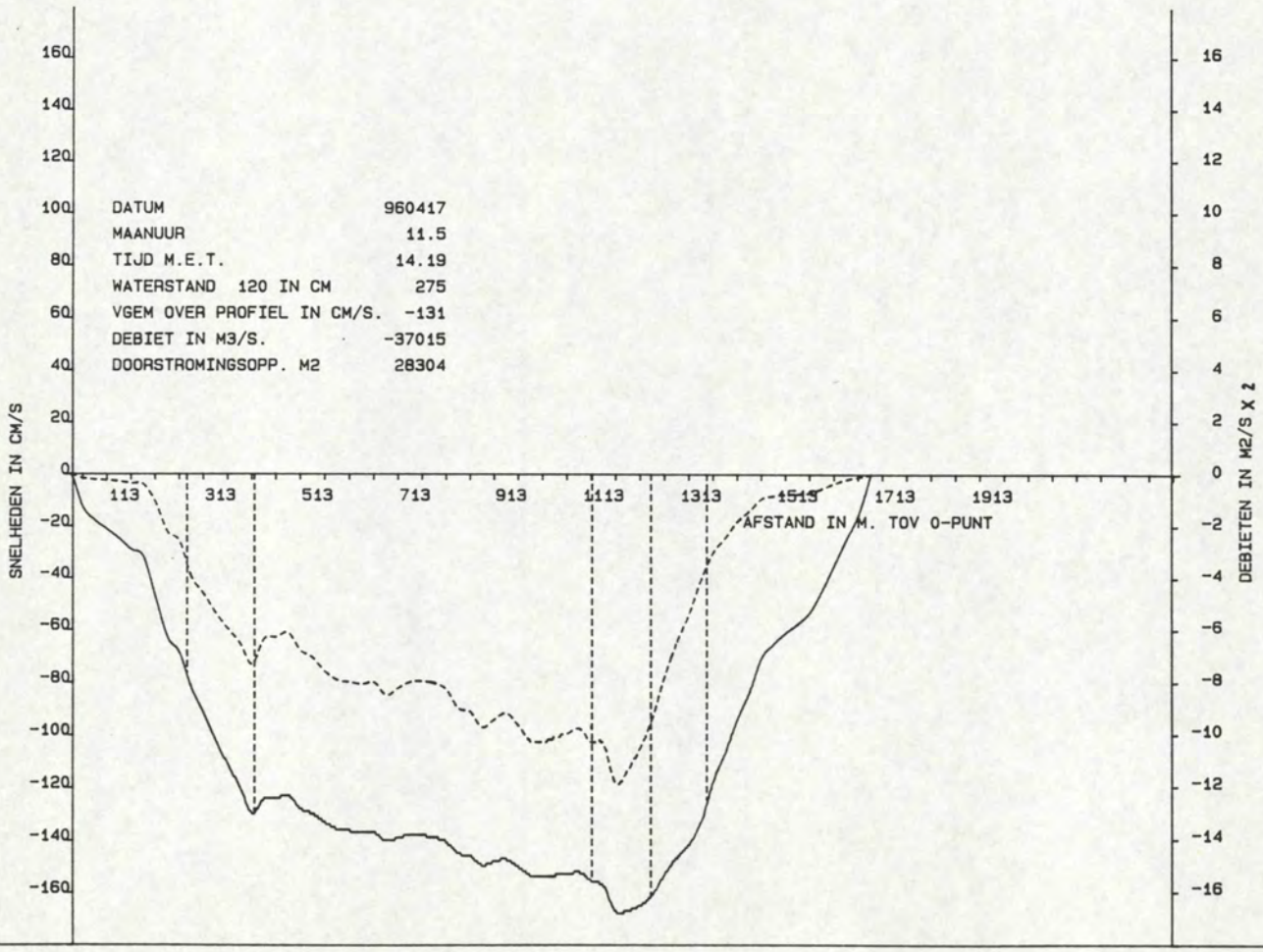

Drempel v Hansweert

DEBIET/SNELHEIDSVERDELING RAAI : 1 LOKATIE : -510

Q ---------- VSIN _____

RIJKSWATERSTAAT
DIRECTIE ZEELAND
MEETDIENST

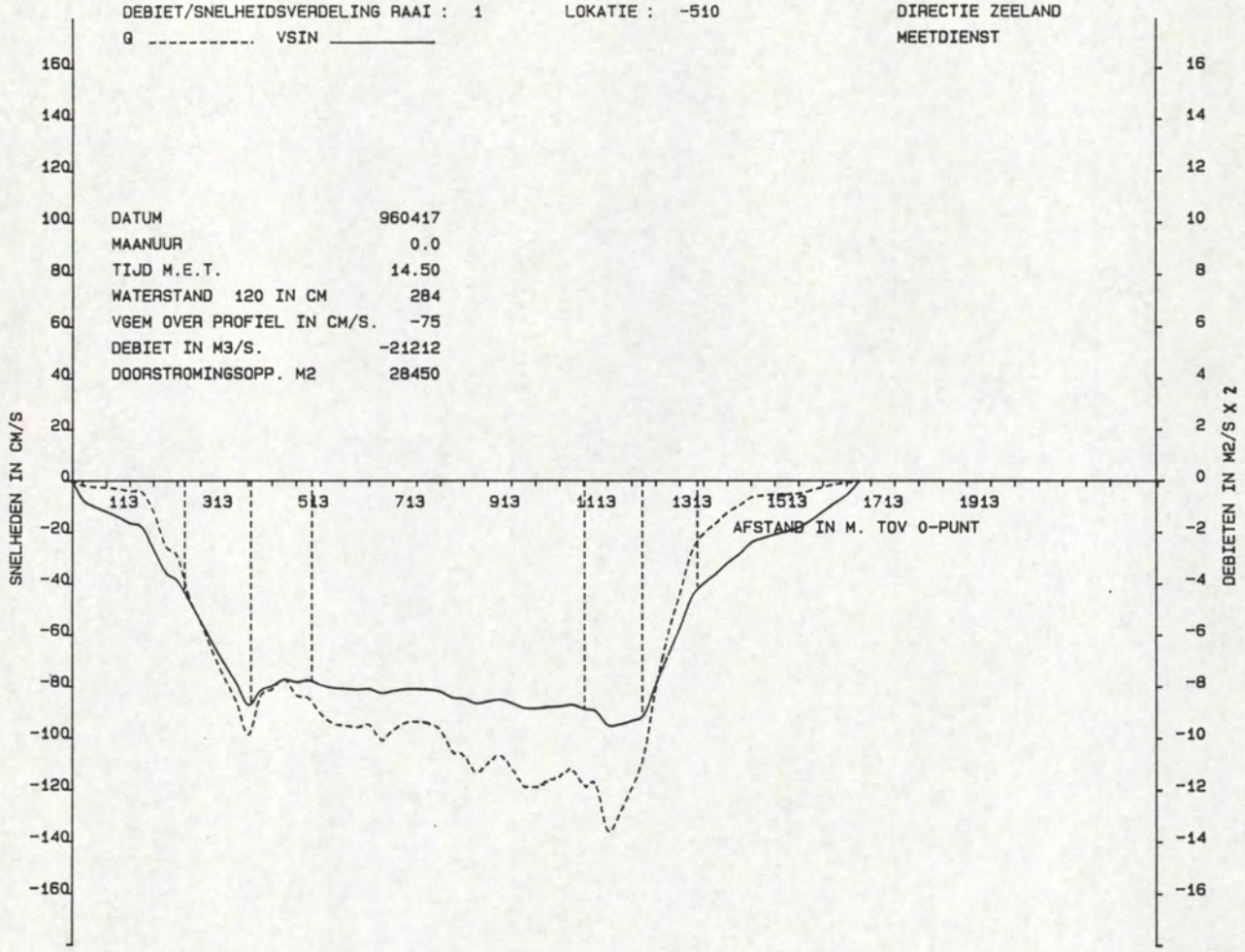


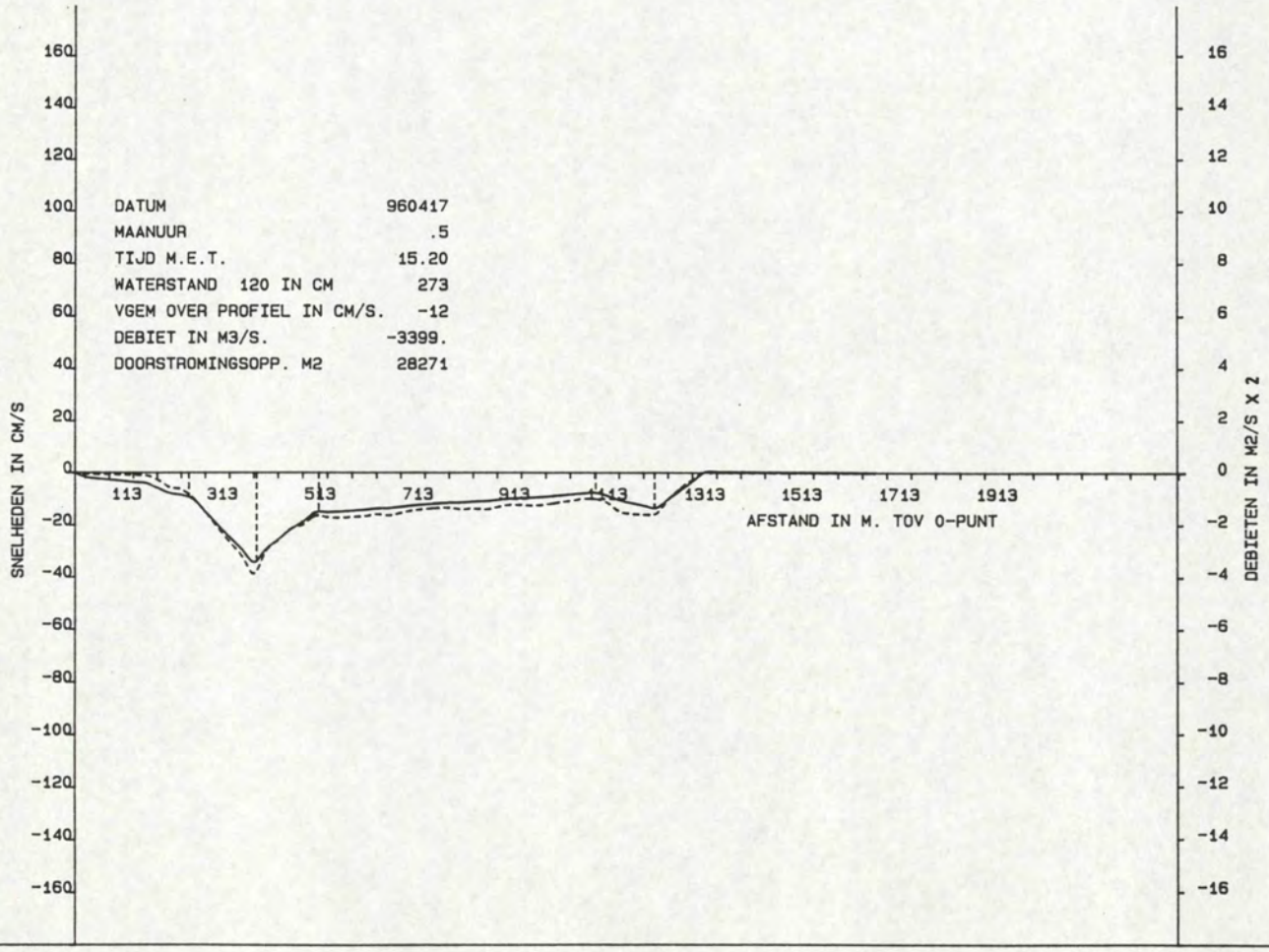

Drempel v Hansweert
DEBIET/SNELHEIDSVERDELING RAAI : 1 LOKATIE : -510
Q ---------- VSIN _____

RIJKSWATERSTAAT
DIRECTIE ZEELAND
MEETDIENST

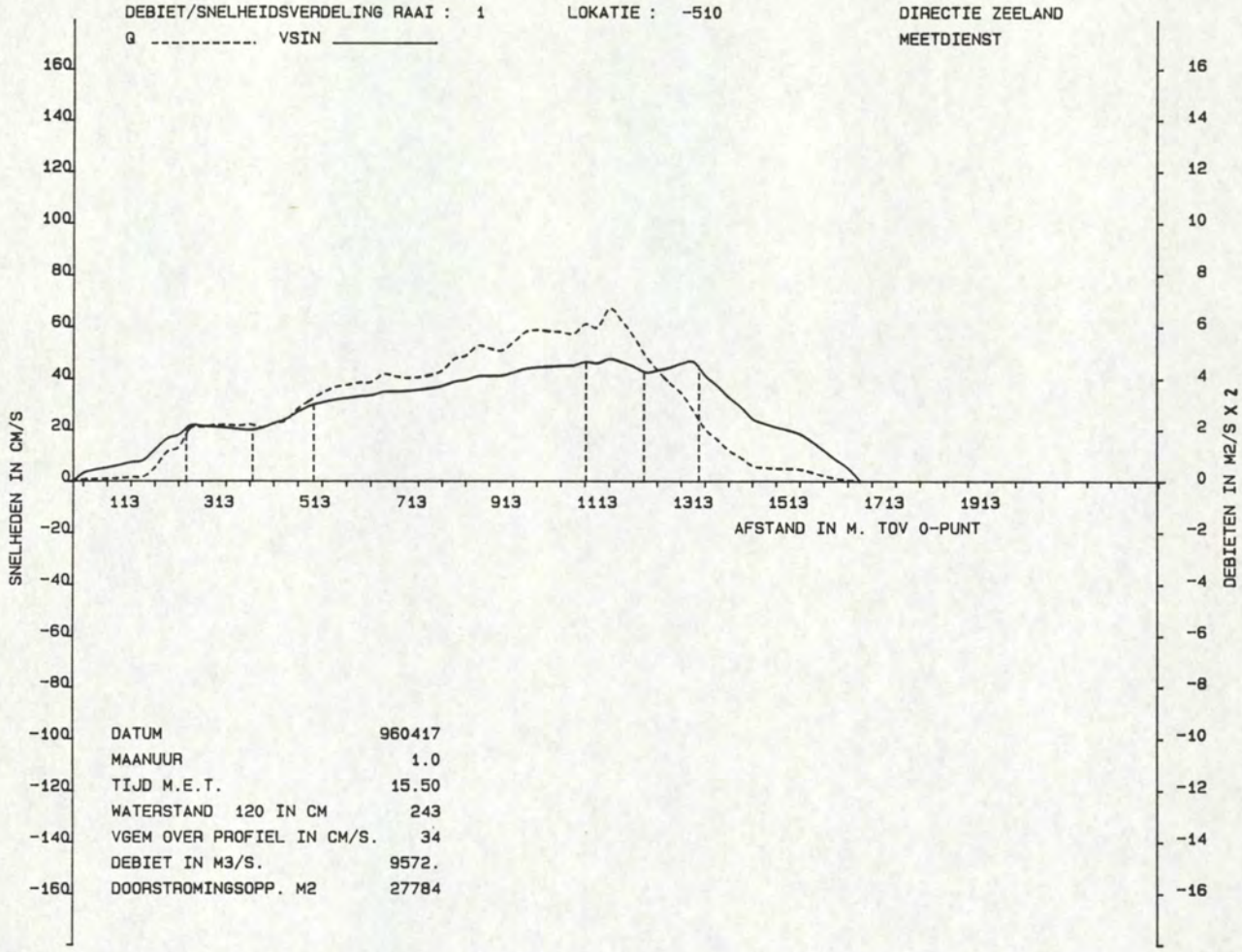


| | |
|---|---|
| DATUM | 960417 |
| MAANUUR | 1.0 |
| TIJD M.E.T. | 15.50 |
| WATERSTAND 120 IN CM | 243 |
| VGEM OVER PROFIEL IN CM/S. | 34 |
| DEBIET IN M3/S. | 9572. |
| DOORSTROMINGSOPP. M2 | 27784 |

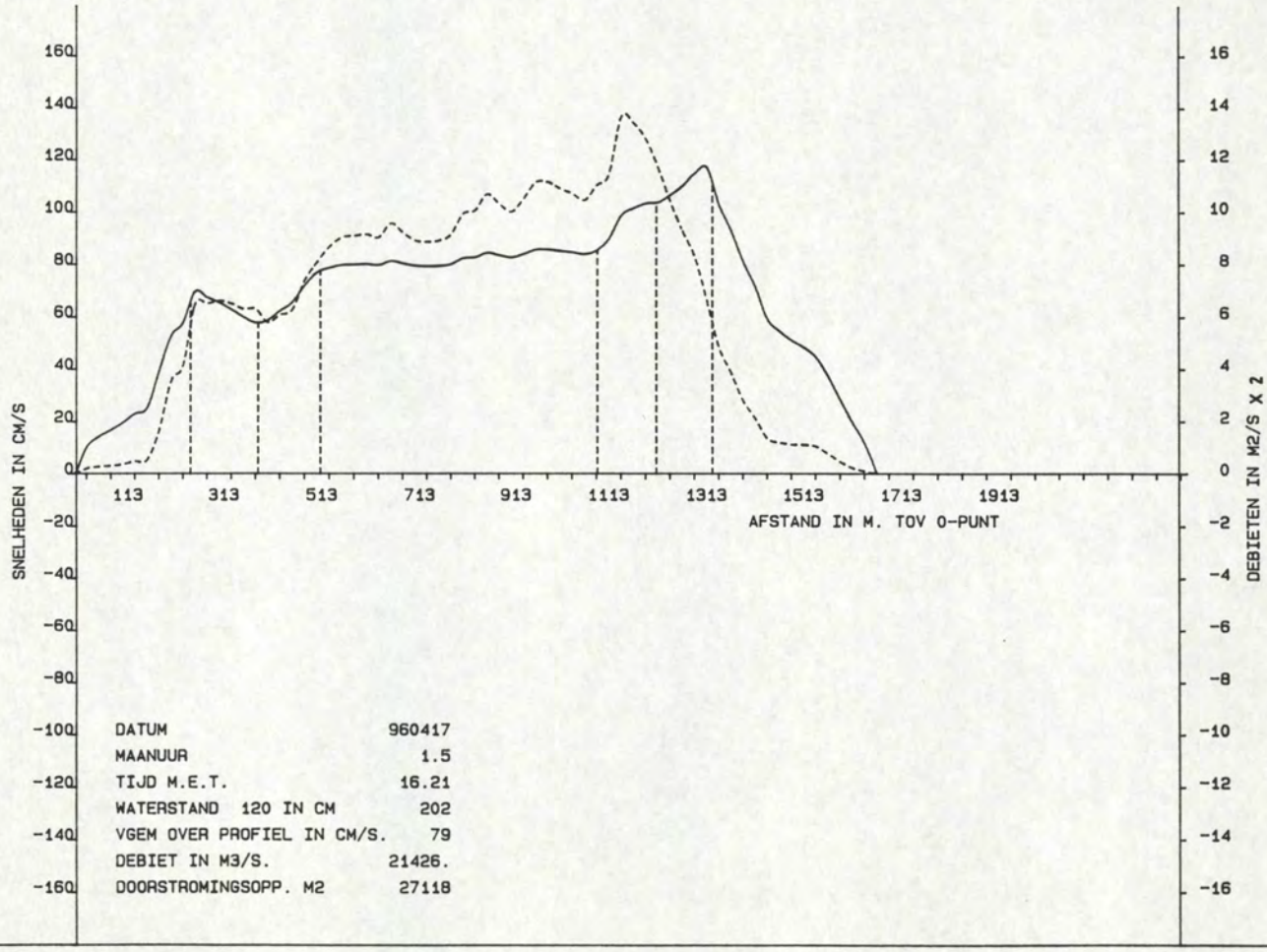


| | |
|---|---|
| DATUM | 960417 |
| MAANUUR | 1.5 |
| TIJD M.E.T. | 16.21 |
| WATERSTAND 120 IN CM | 202 |
| VGEM OVER PROFIEL IN CM/S. | 79 |
| DEBIET IN M3/S. | 21426. |
| DOORSTROMINGSOPP. M2 | 27118 |

Drempel v Hansweert
DEBIET/SNELHEIDSVERDELING RAAI : 1 LOKATIE : -510
Q ---------- VSIN _____

RIJKSWATERSTAAT
DIRECTIE ZEELAND
MEETDIENST

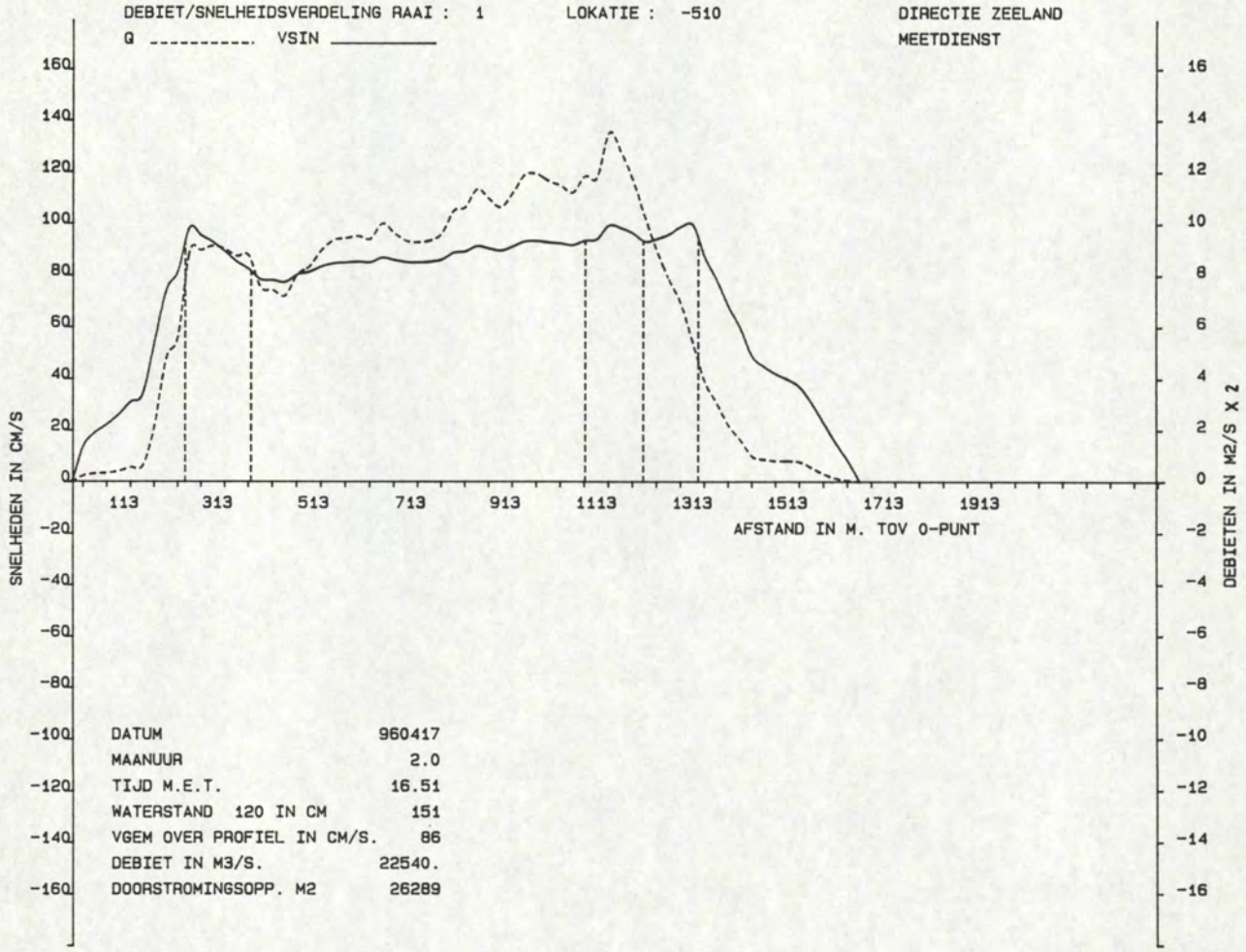


| | |
|---|---|
| DATUM | 960417 |
| MAANUUR | 2.0 |
| TIJD M.E.T. | 16.51 |
| WATERSTAND 120 IN CM | 151 |
| VGEM OVER PROFIEL IN CM/S. | 86 |
| DEBIET IN M3/S. | 22540. |
| DOORSTROMINGSOPP. M2 | 26289 |

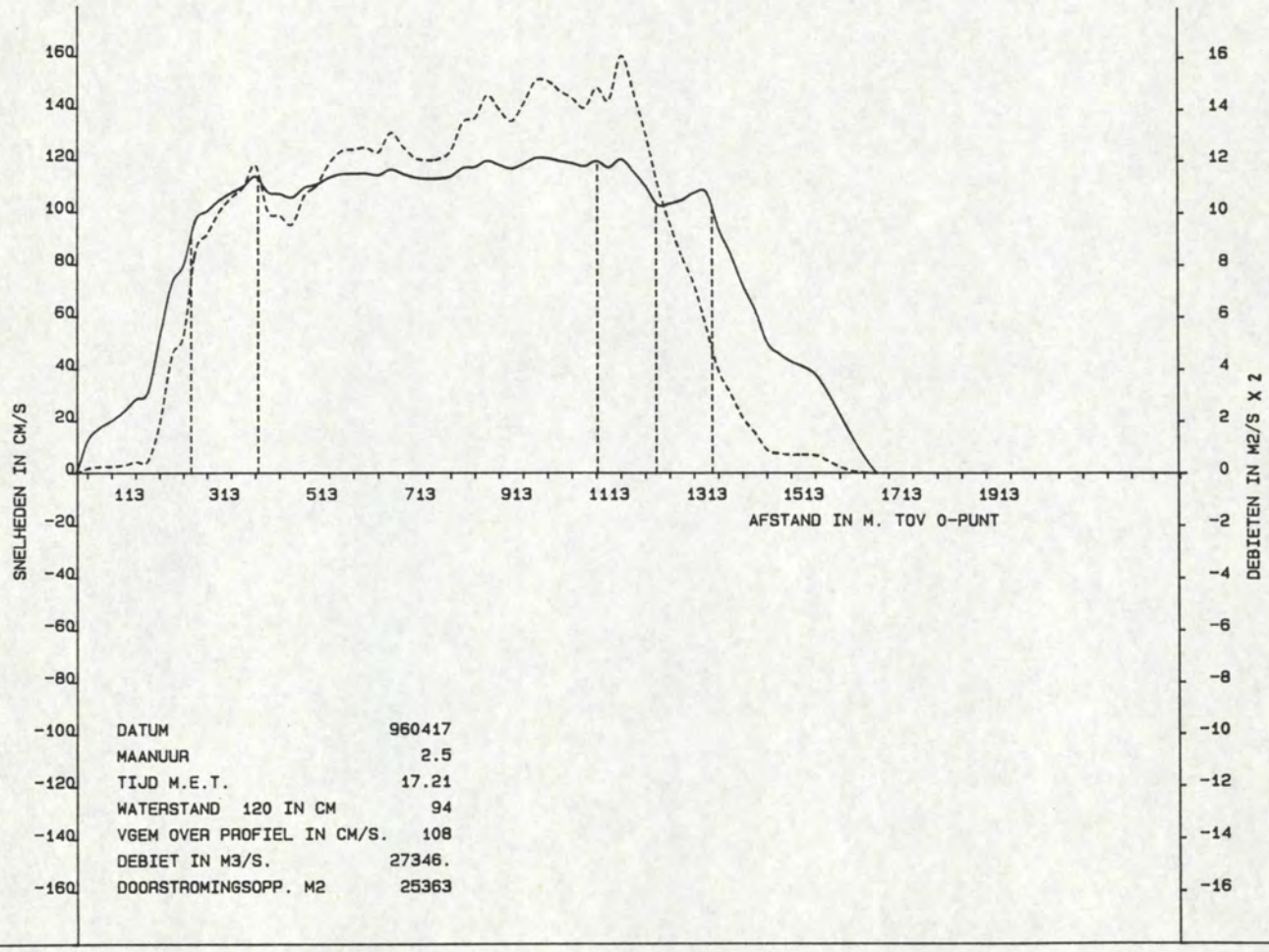


| | |
|---|---|
| DATUM | 960417 |
| MAANUUR | 2.5 |
| TIJD M.E.T. | 17.21 |
| WATERSTAND 120 IN CM | 94 |
| VGEM OVER PROFIEL IN CM/S. | 108 |
| DEBIET IN M3/S. | 27346. |
| DOORSTROMINGSOPP. M2 | 25363 |

Drempel v Hansweert
DEBIET/SNELHEIDSVERDELING RAAI : 1 LOKATIE : -510
Q ---------- VSIN _____

RIJKSWATERSTAAT
DIRECTIE ZEELAND
MEETDIENST

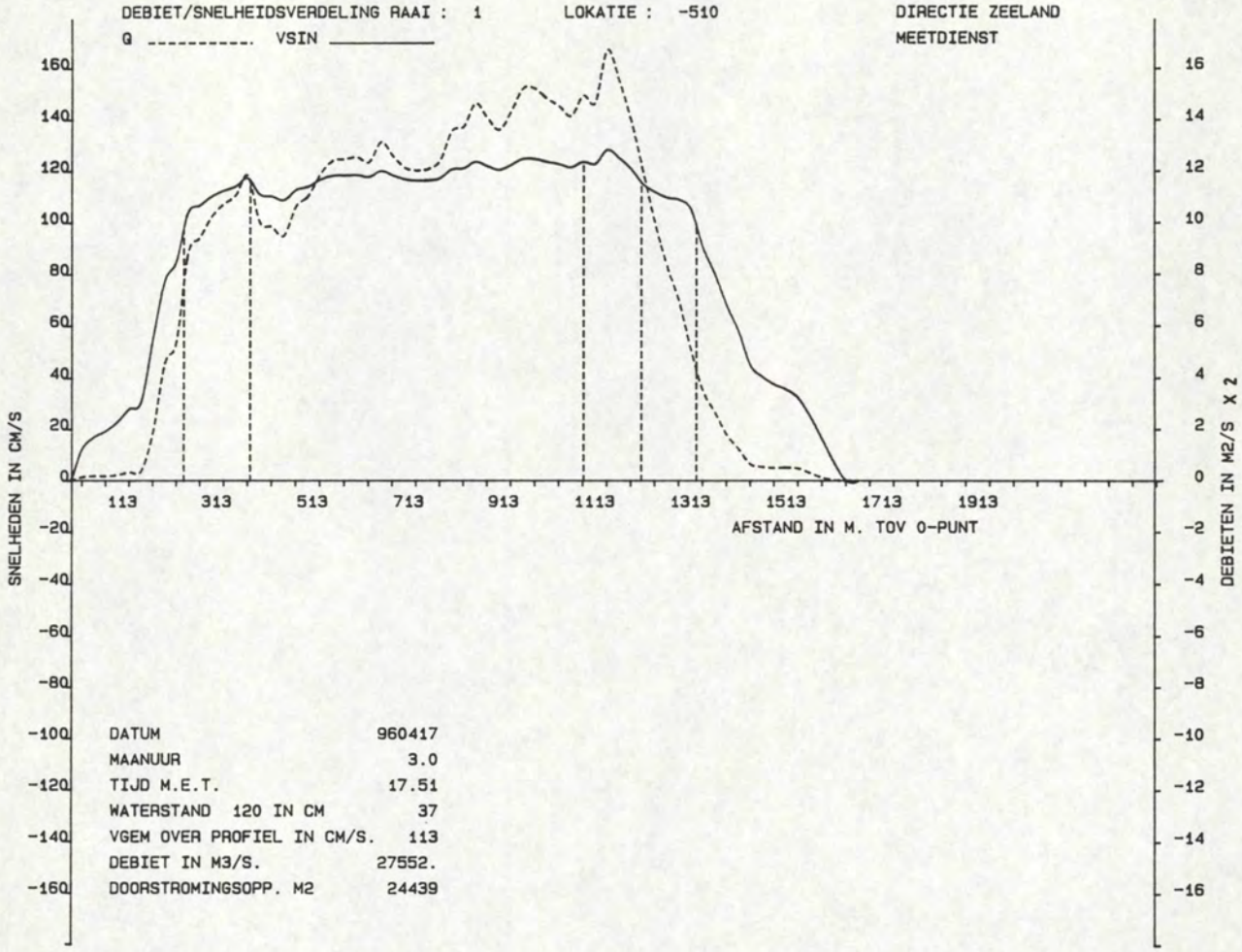


| | |
|---|---|
| DATUM | 960417 |
| MAANUUR | 3.0 |
| TIJD M.E.T. | 17.51 |
| WATERSTAND 120 IN CM | 37 |
| VGEM OVER PROFIEL IN CM/S. | 113 |
| DEBIET IN M3/S. | 27552. |
| DOORSTROMINGSOPP. M2 | 24439 |

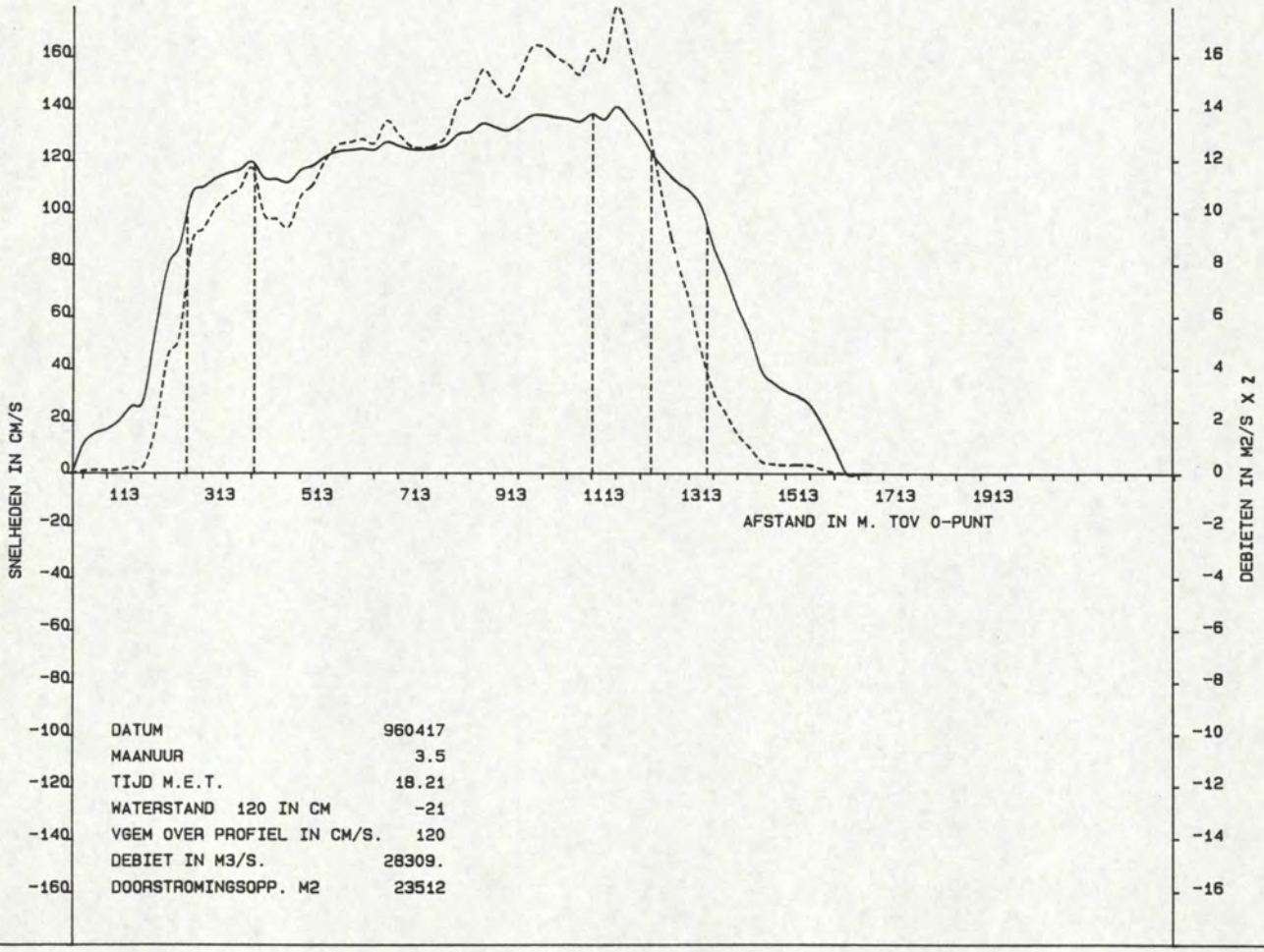


| | |
|---|---|
| DATUM | 960417 |
| MAANUUR | 3.5 |
| TIJD M.E.T. | 18.21 |
| WATERSTAND 120 IN CM | -21 |
| VGEM OVER PROFIEL IN CM/S. | 120 |
| DEBIET IN M3/S. | 28309. |
| DOORSTROMINGSOPP. M2 | 23512 |

Drempel v Hansweert

DEBIET/SNELHEIDSVERDELING RAAI : 1 LOKATIE : -510

Q ---------- VSIN _____

RIJKSWATERSTAAT
DIRECTIE ZEELAND
MEETDIENST

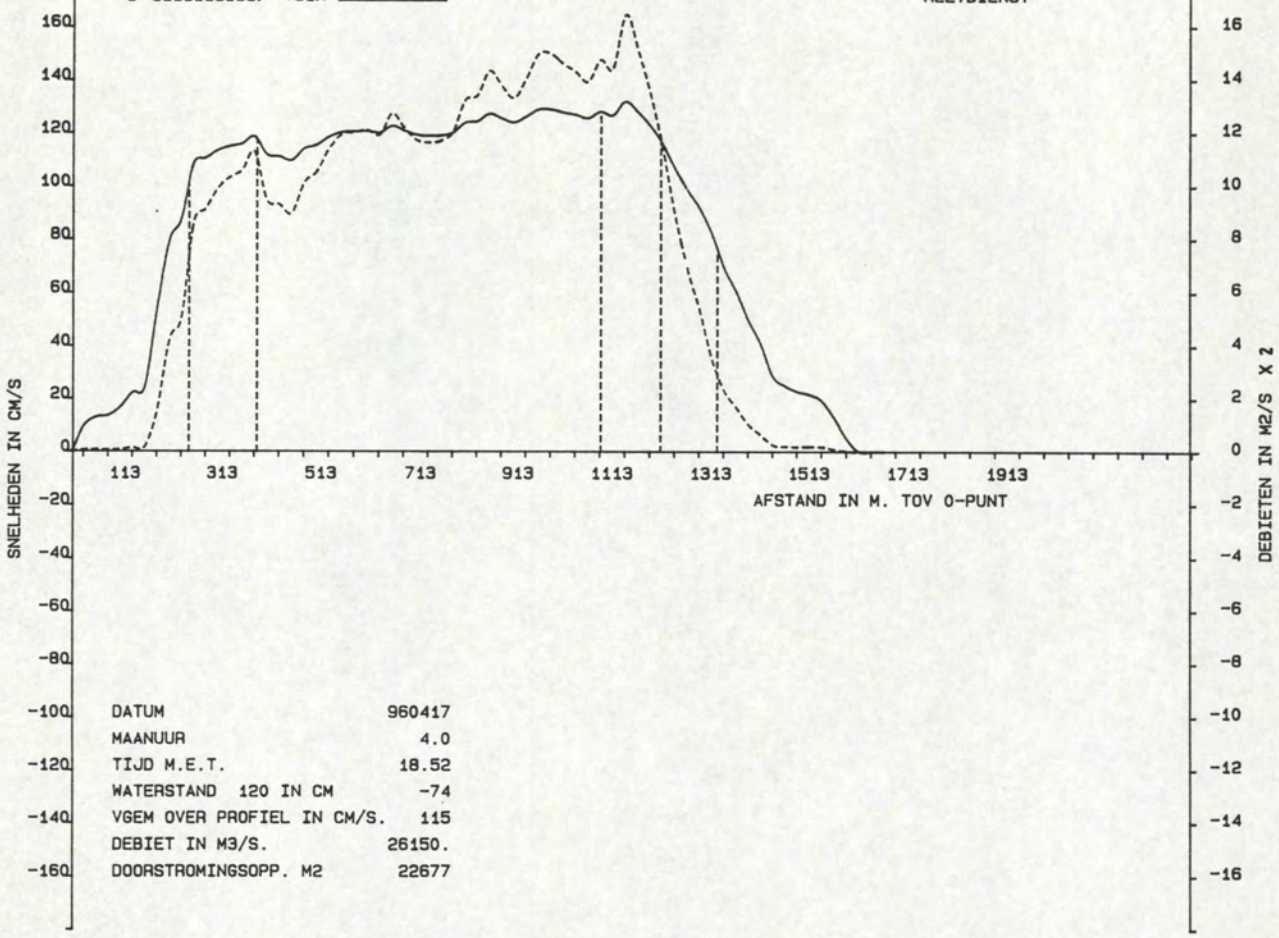


| | |
|---|---|
| DATUM | 960417 |
| MAANUUR | 4.0 |
| TIJD M.E.T. | 18.52 |
| WATERSTAND 120 IN CM | -74 |
| VGEM OVER PROFIEL IN CM/S. | 115 |
| DEBIET IN M3/S. | 26150. |
| DOORSTROMINGSOPP. M2 | 22677 |

Schaar v Ossenisse

DEBIET/SNELHEIDSVERDELING RAAI : 2 LOKATIE : -511

Q ---------- VSIN _____

RIJKSWATERSTAAT
DIRECTIE ZEELAND
MEETDIENST

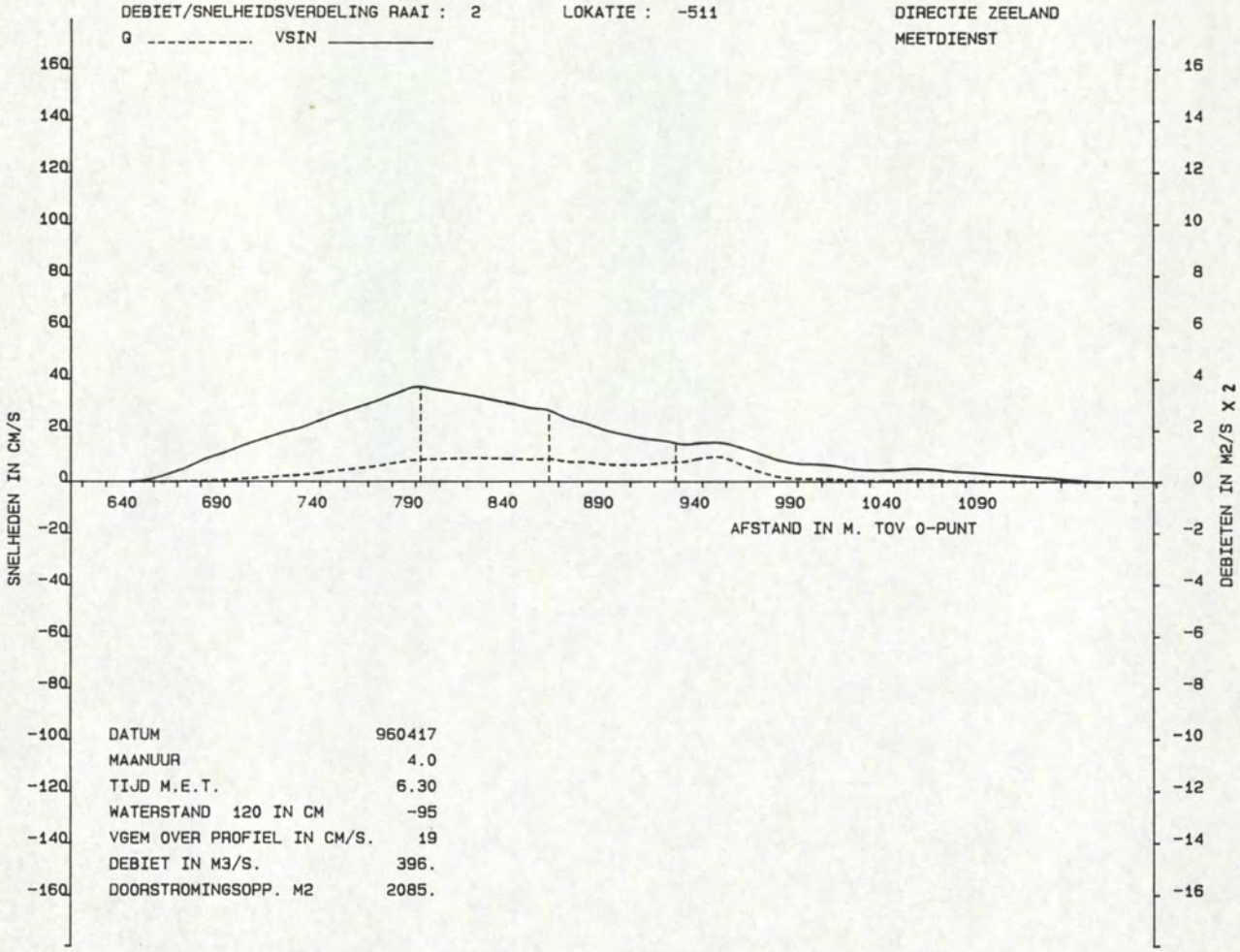


| | |
|---|---|
| DATUM | 960417 |
| MAANUUR | 4.0 |
| TIJD M.E.T. | 6.30 |
| WATERSTAND 120 IN CM | -95 |
| VGEM OVER PROFIEL IN CM/S. | 19 |
| DEBIET IN M3/S. | 396. |
| DOORSTROMINGSOPP. M2 | 2085. |

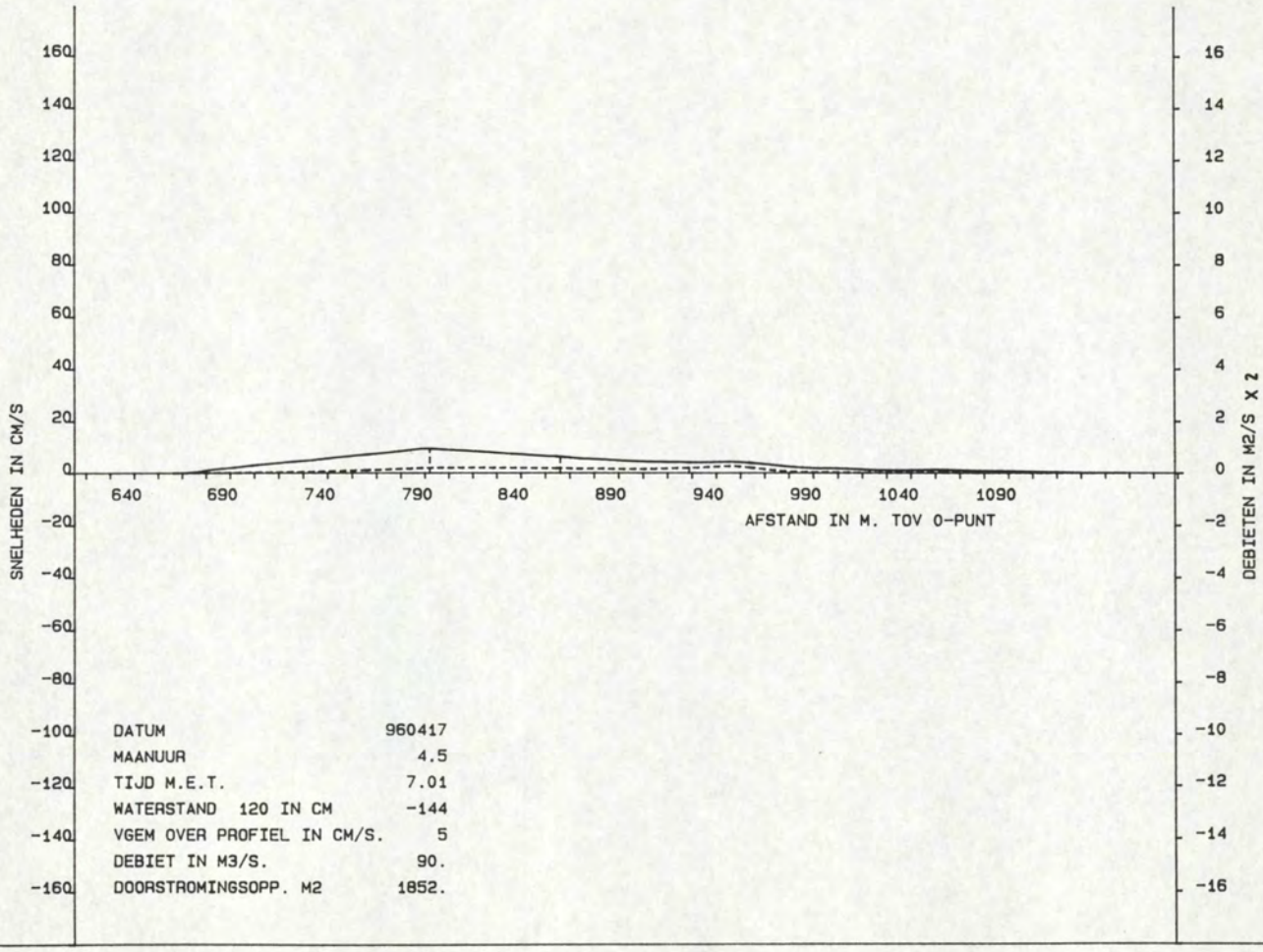


| | |
|---|---|
| DATUM | 960417 |
| MAANUUR | 4.5 |
| TIJD M.E.T. | 7.01 |
| WATERSTAND 120 IN CM | -144 |
| VGEM OVER PROFIEL IN CM/S. | 5 |
| DEBIET IN M3/S. | 90. |
| DOORSTROMINGSOPP. M2 | 1852. |

Schaar v Ossenisse
DEBIET/SNELHEIDSVERDELING RAAI : 2 LOKATIE : -511
Q ---------- VSIN _____

RIJKSWATERSTAAT
DIRECTIE ZEELAND
MEETDIENST

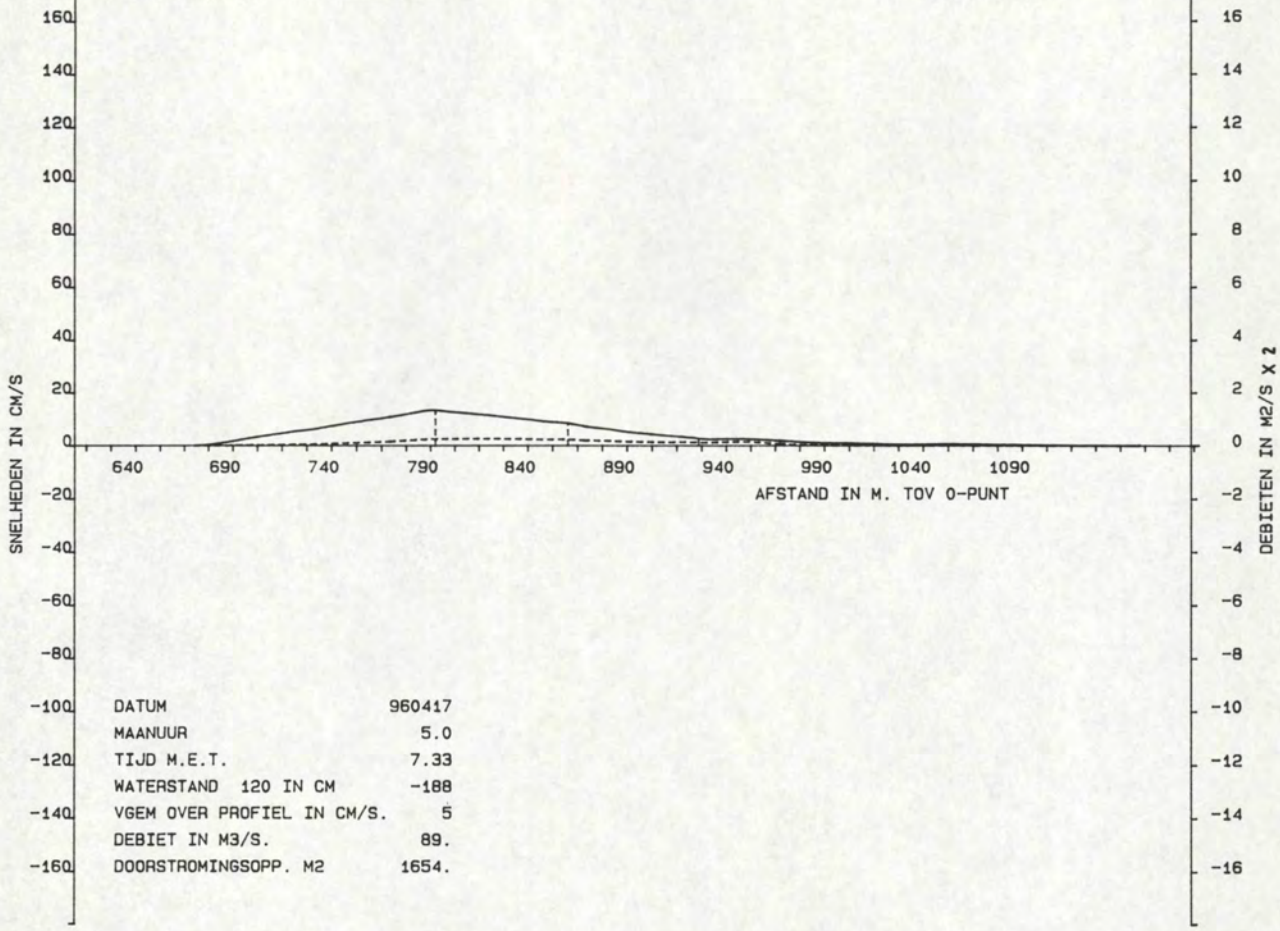


| | |
|---|---|
| DATUM | 960417 |
| MAANUUR | 5.0 |
| TIJD M.E.T. | 7.33 |
| WATERSTAND 120 IN CM | -188 |
| VGEM OVER PROFIEL IN CM/S. | 5 |
| DEBIET IN M3/S. | 89. |
| DOORSTROMINGSOPP. M2 | 1654. |

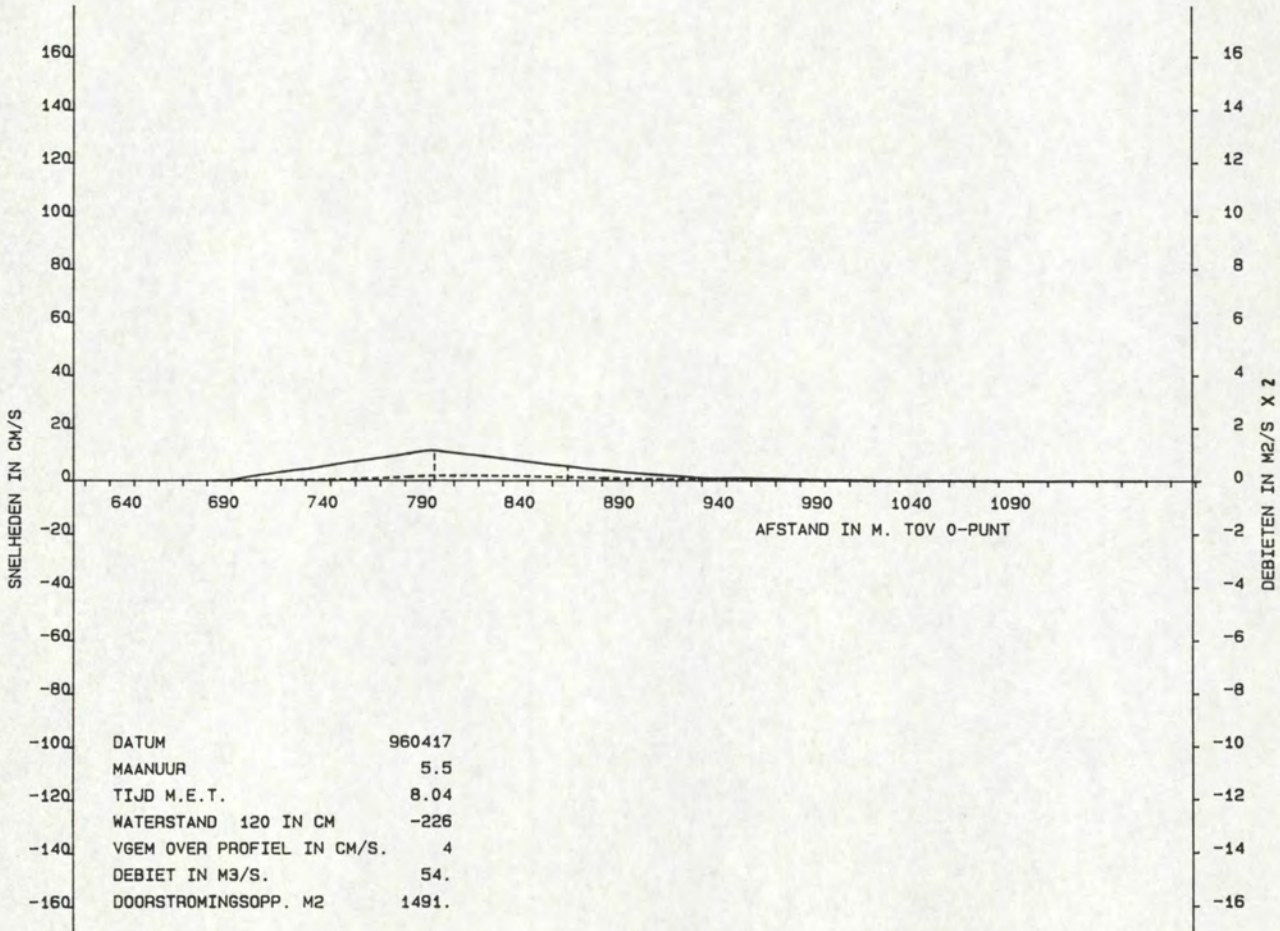


| | |
|---|---|
| DATUM | 960417 |
| MAANUUR | 5.5 |
| TIJD M.E.T. | 8.04 |
| WATERSTAND 120 IN CM | -226 |
| VGEM OVER PROFIEL IN CM/S. | 4 |
| DEBIET IN M3/S. | 54. |
| DOORSTROMINGSOPP. M2 | 1491. |

Schaar v Ossenisse

DEBIET/SNELHEIDSVERDELING RAAI : 2 LOKATIE : -511

Q ---------- VSIN _____

RIJKSWATERSTAAT
DIRECTIE ZEELAND
MEETDIENST




| | |
|---|---|
| DATUM | 960417 |
| MAANUUR | 6.0 |
| TIJD M.E.T. | 8.35 |
| WATERSTAND 120 IN CM | -251 |
| VGEM OVER PROFIEL IN CM/S. | 3 |
| DEBIET IN M3/S. | 38. |
| DOORSTROMINGSOPP. M2 | 1389. |

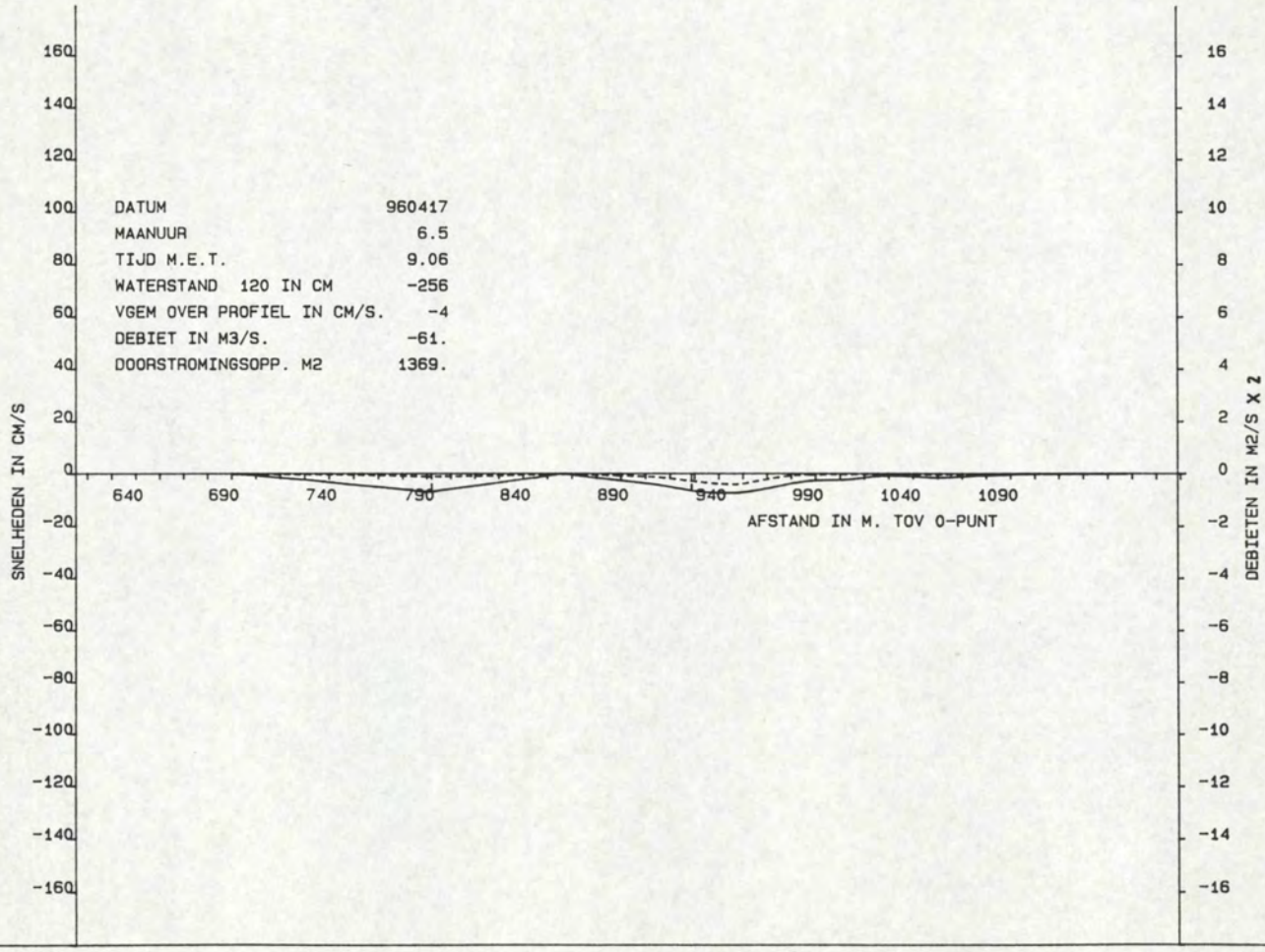


| | |
|---|---|
| DATUM | 960417 |
| MAANUUR | 6.5 |
| TIJD M.E.T. | 9.06 |
| WATERSTAND 120 IN CM | -256 |
| VGEM OVER PROFIEL IN CM/S. | -4 |
| DEBIET IN M3/S. | -61. |
| DOORSTROMINGSOPP. M2 | 1369. |

Schaar v Ossenisse
DEBIET/SNELHEIDSVERDELING RAAI : 2 LOKATIE : -511
Q ---------- VSIN _____

RIJKSWATERSTAAT
DIRECTIE ZEELAND
MEETDIENST

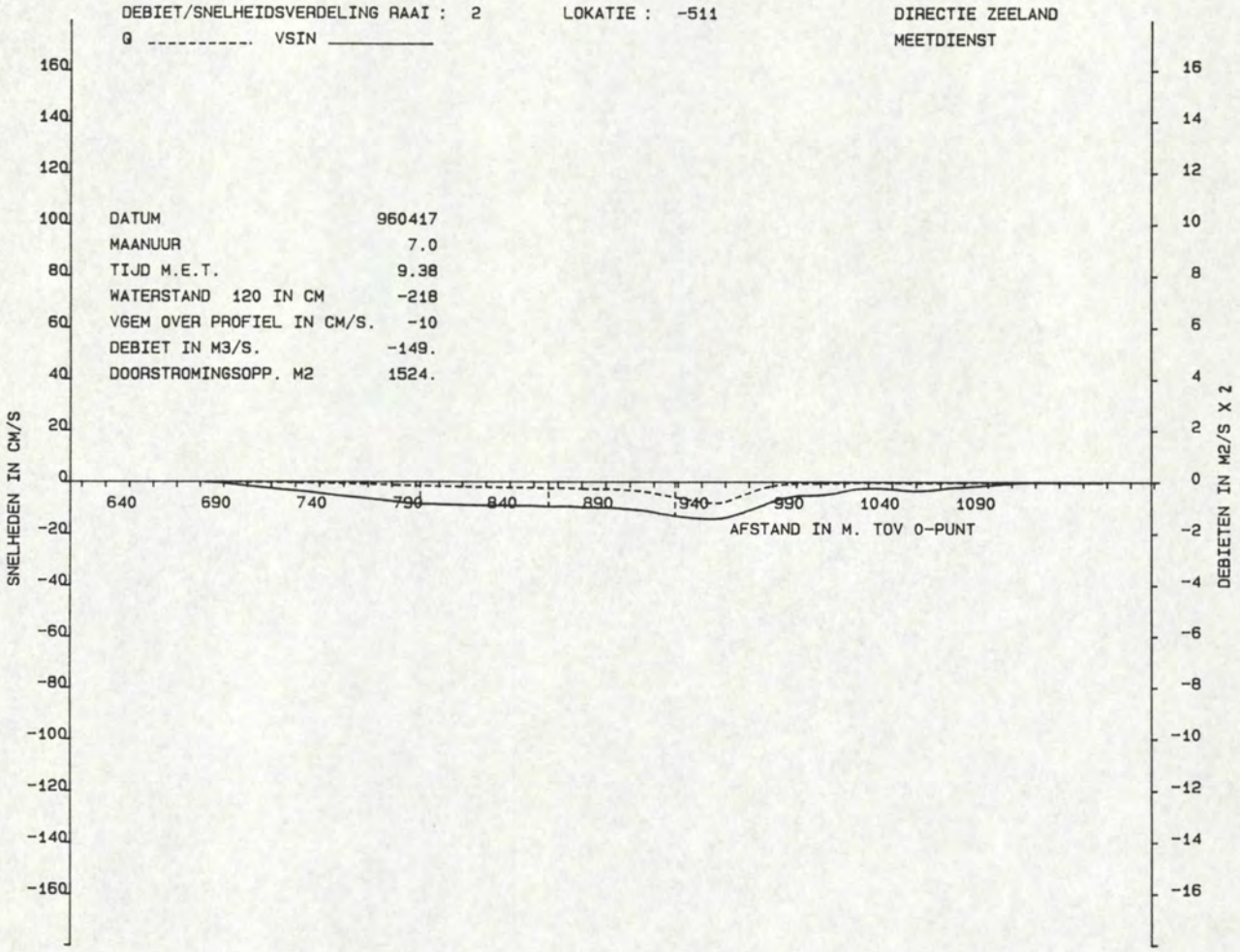


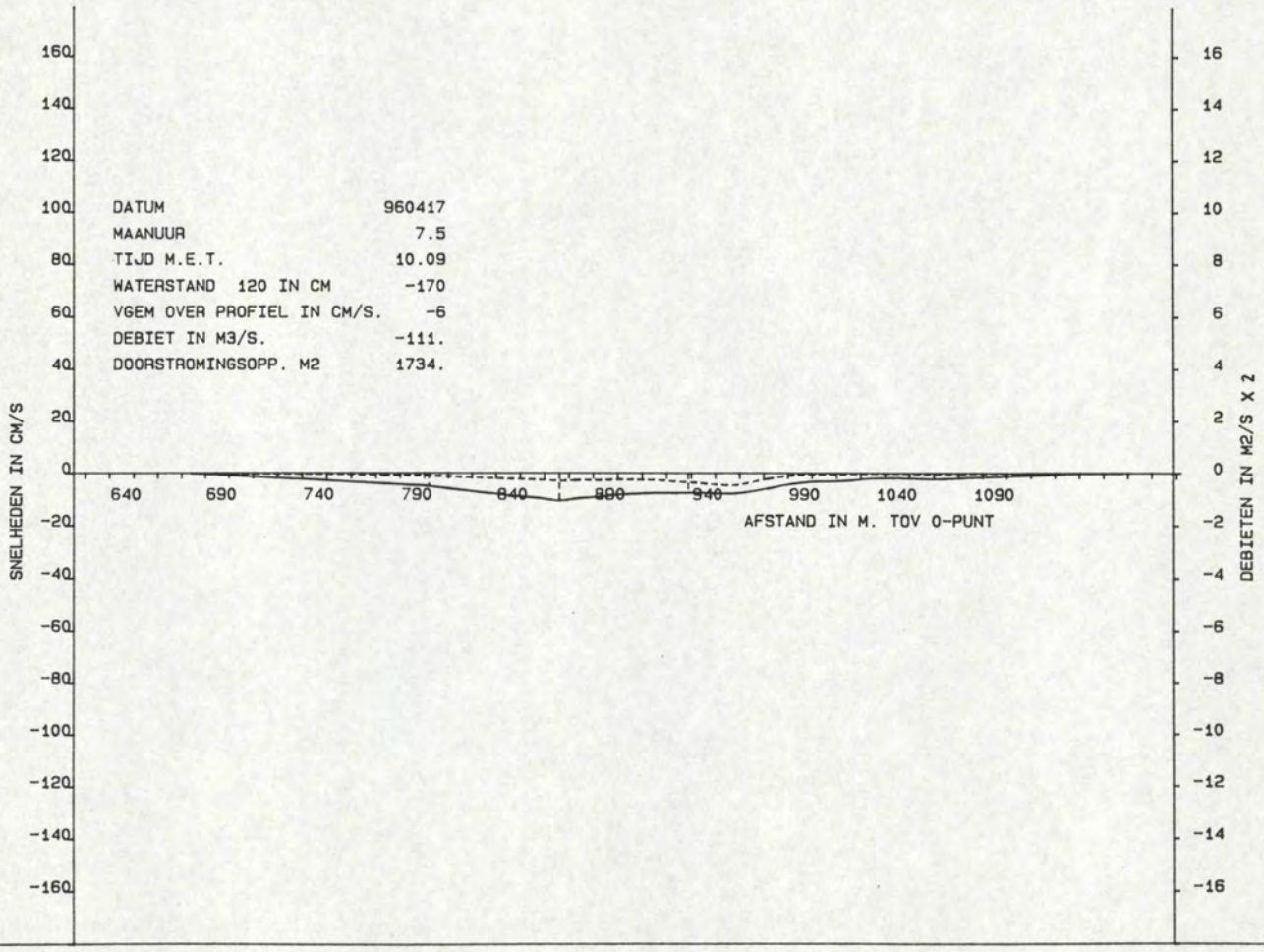

Schaar v Ossenisse

DEBIET/SNELHEIDSVERDELING RAAI : 2 LOKATIE : -511

Q ---------- VSIN _____

RIJKSWATERSTAAT
DIRECTIE ZEELAND
MEETDIENST

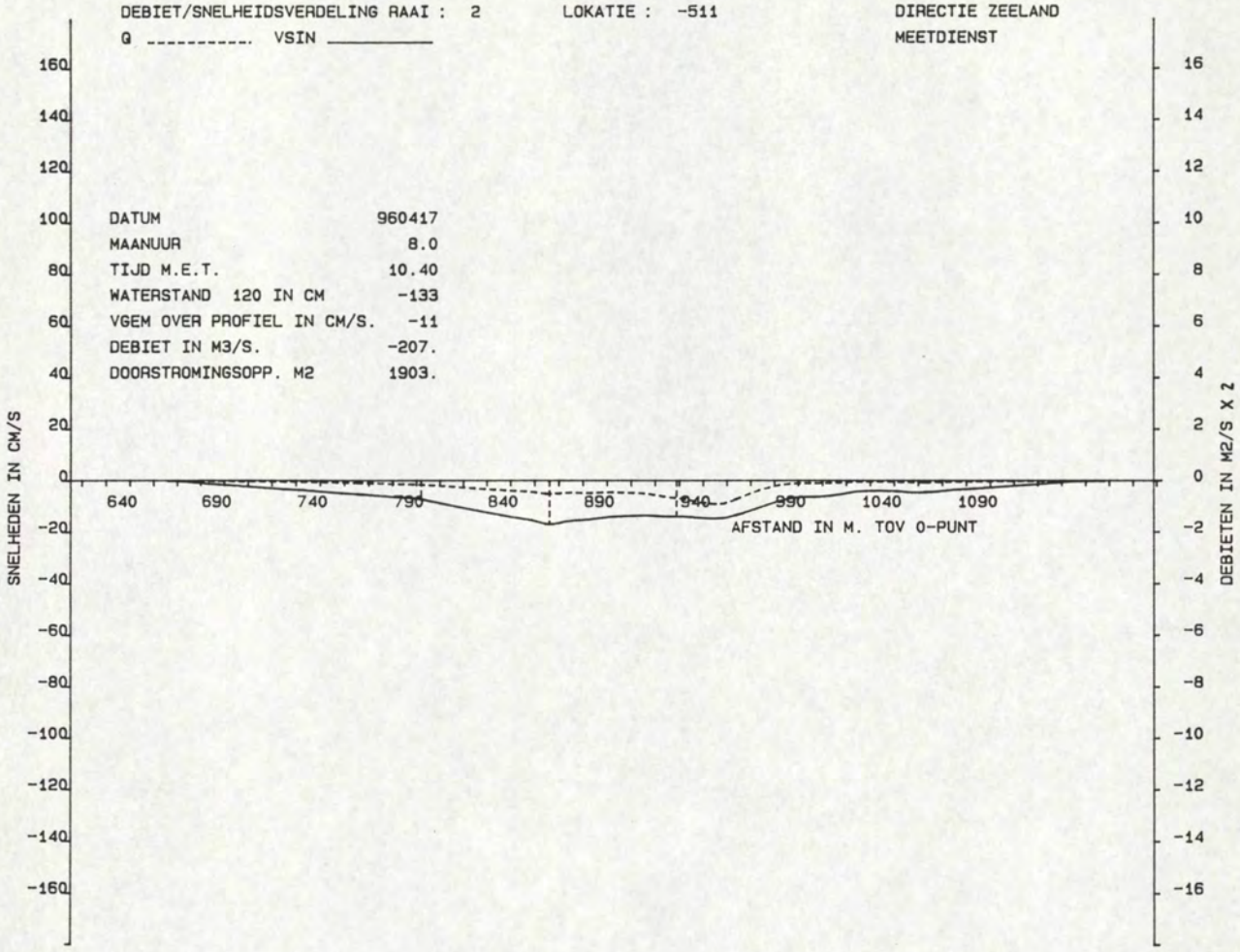


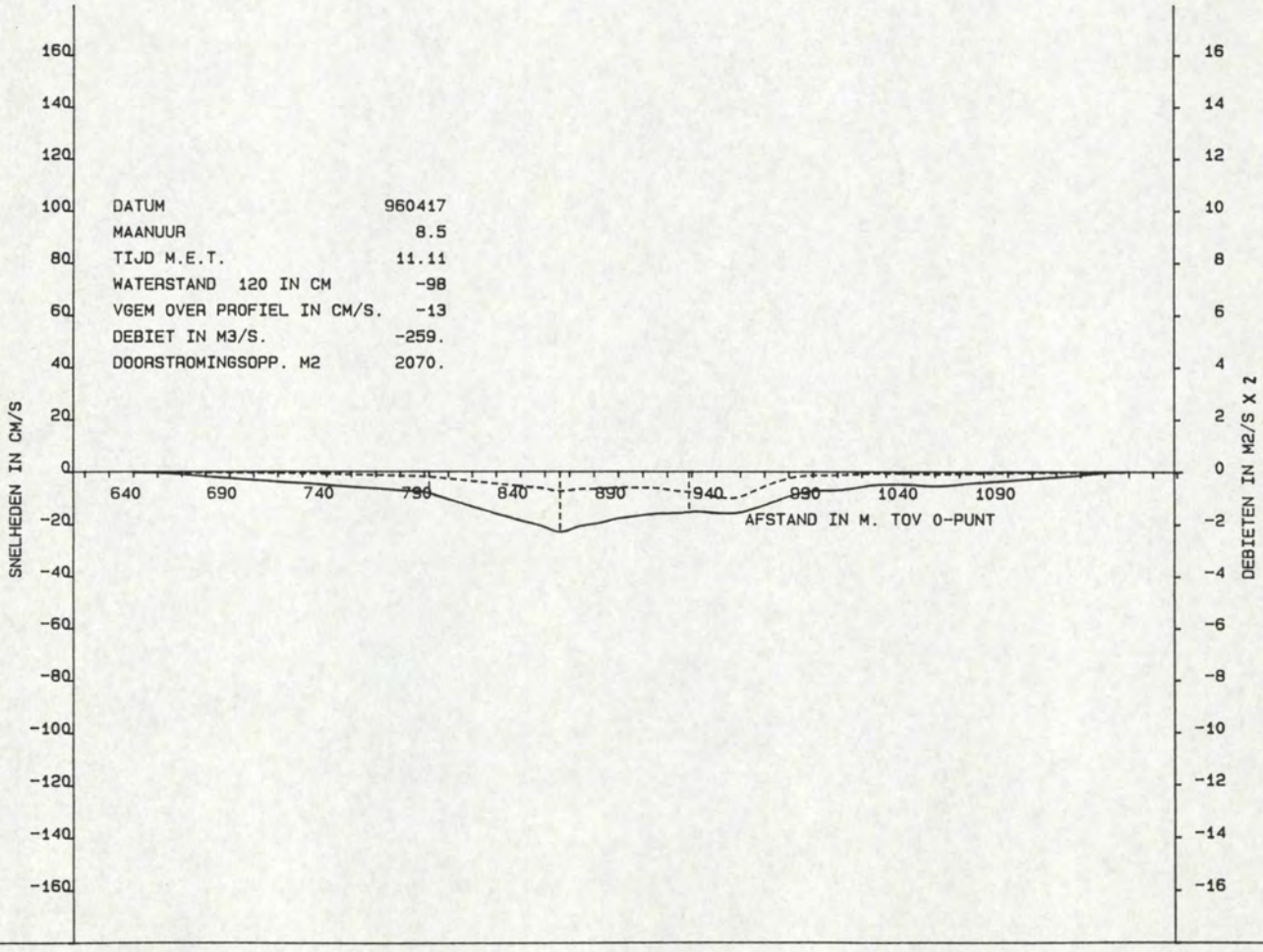

Schaar v Ossenisse
DEBIET/SNELHEIDSVERDELING RAAI : 2 LOKATIE : -511
Q ---------- VSIN _____

RIJKSWATERSTAAT
DIRECTIE ZEELAND
MEETDIENST

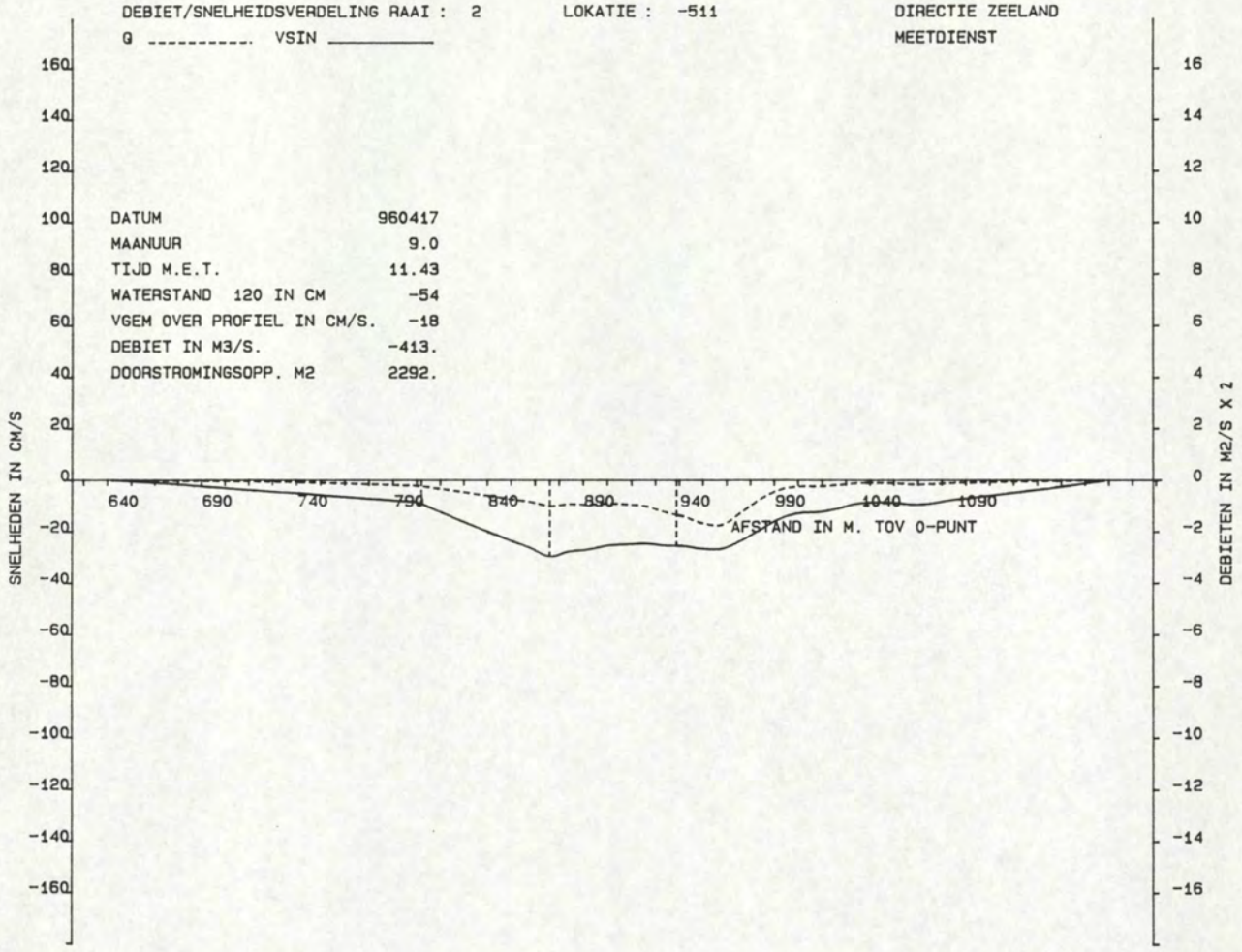


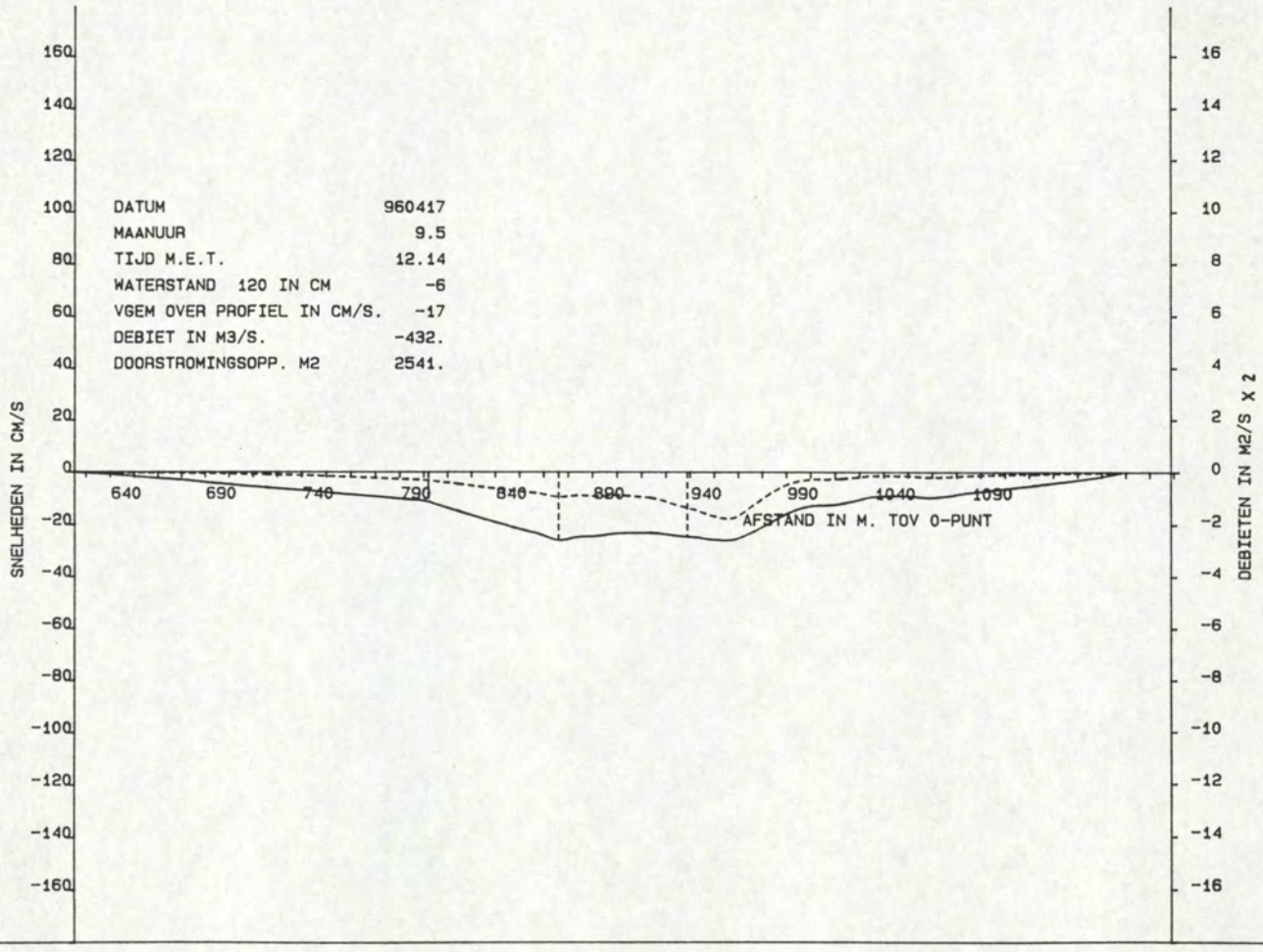

Schaar v Ossenisse
DEBIET/SNELHEIDSVERDELING RAAI : 2 LOKATIE : -511
Q ---------- VSIN _____

RIJKSWATERSTAAT
DIRECTIE ZEELAND
MEETDIENST

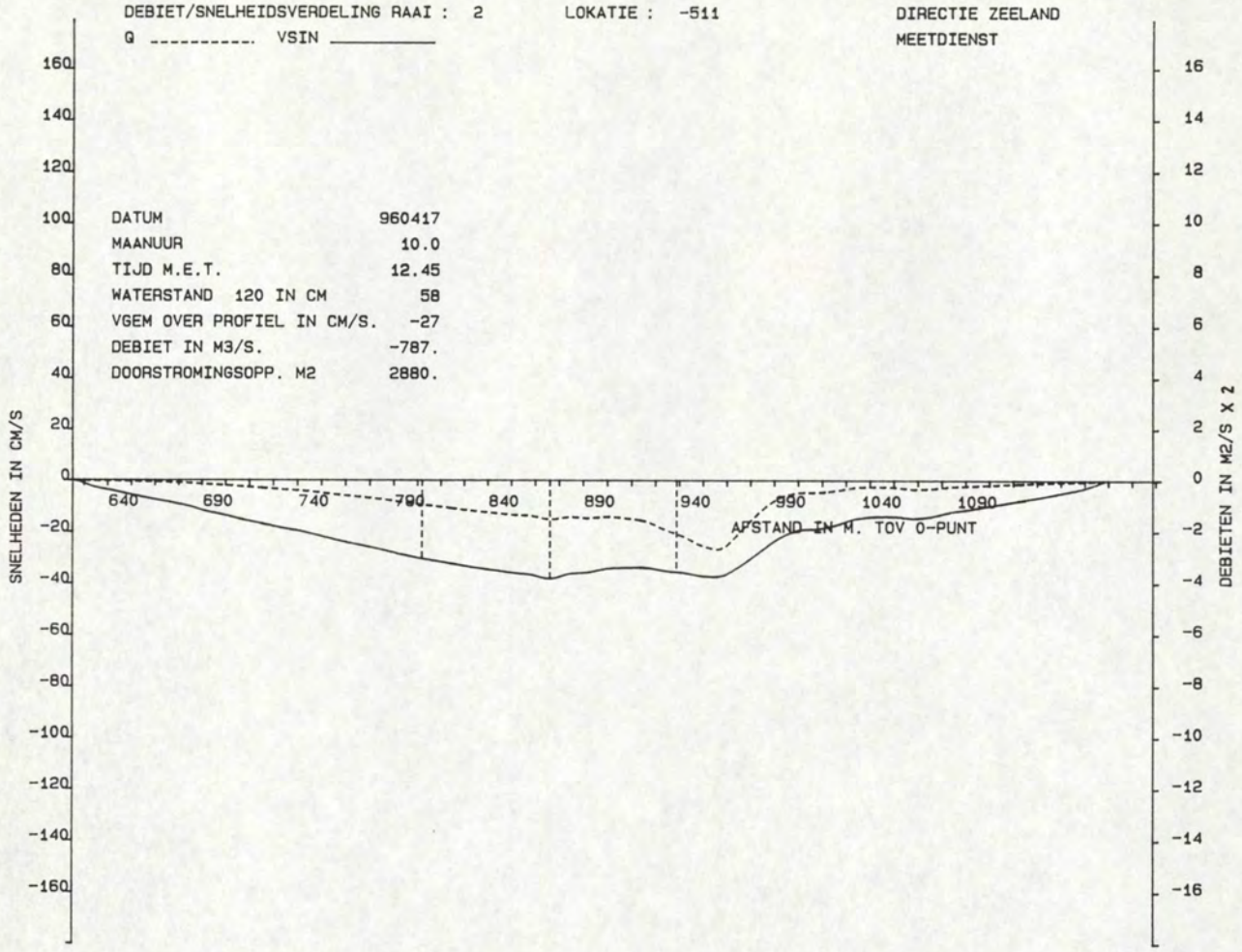


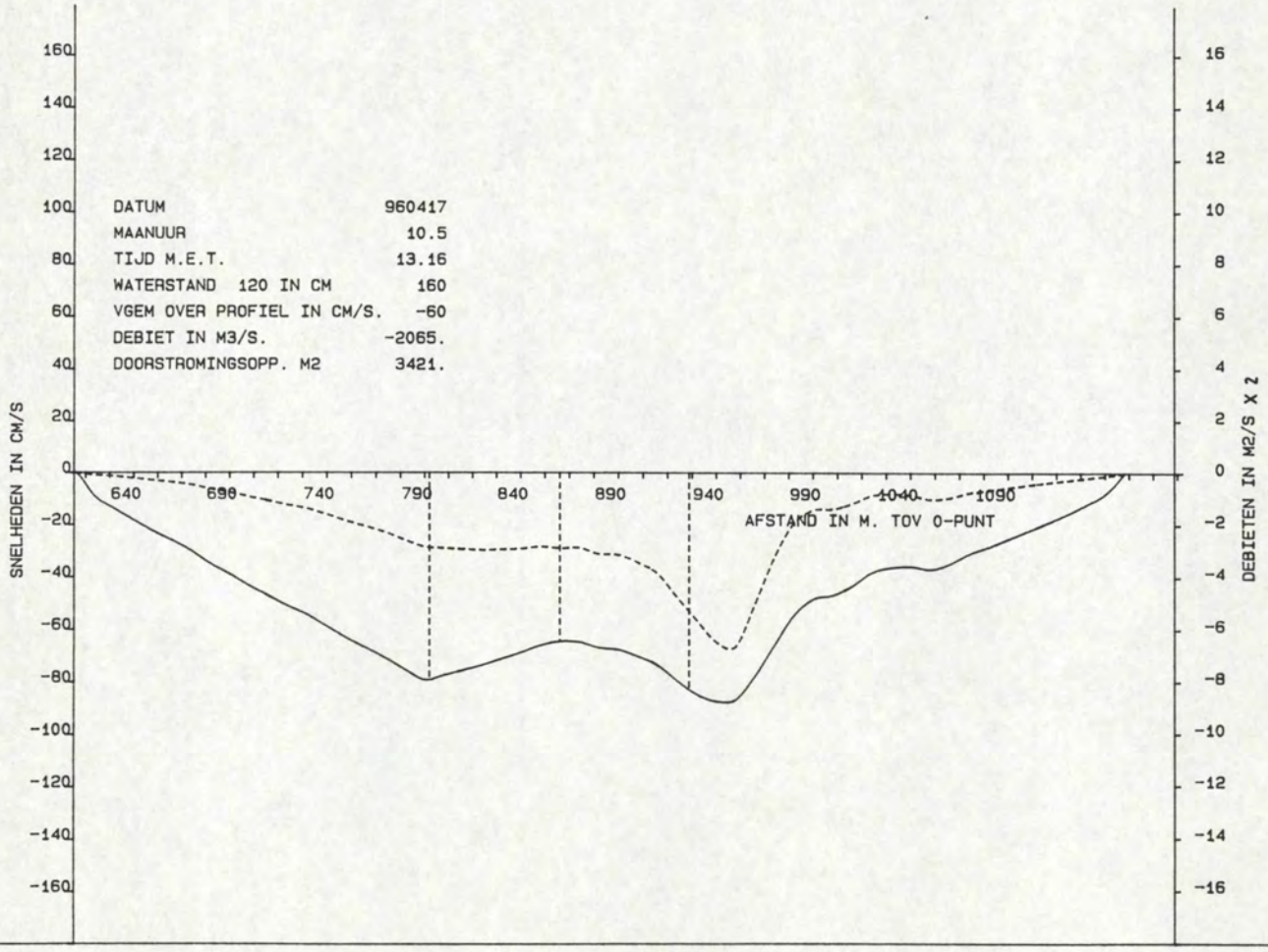

Schaar v Ossenisse

DEBIET/SNELHEIDSVERDELING RAAI : 2 LOKATIE : -511

Q ---------- VSIN _____

RIJKSWATERSTAAT
DIRECTIE ZEELAND
MEETDIENST

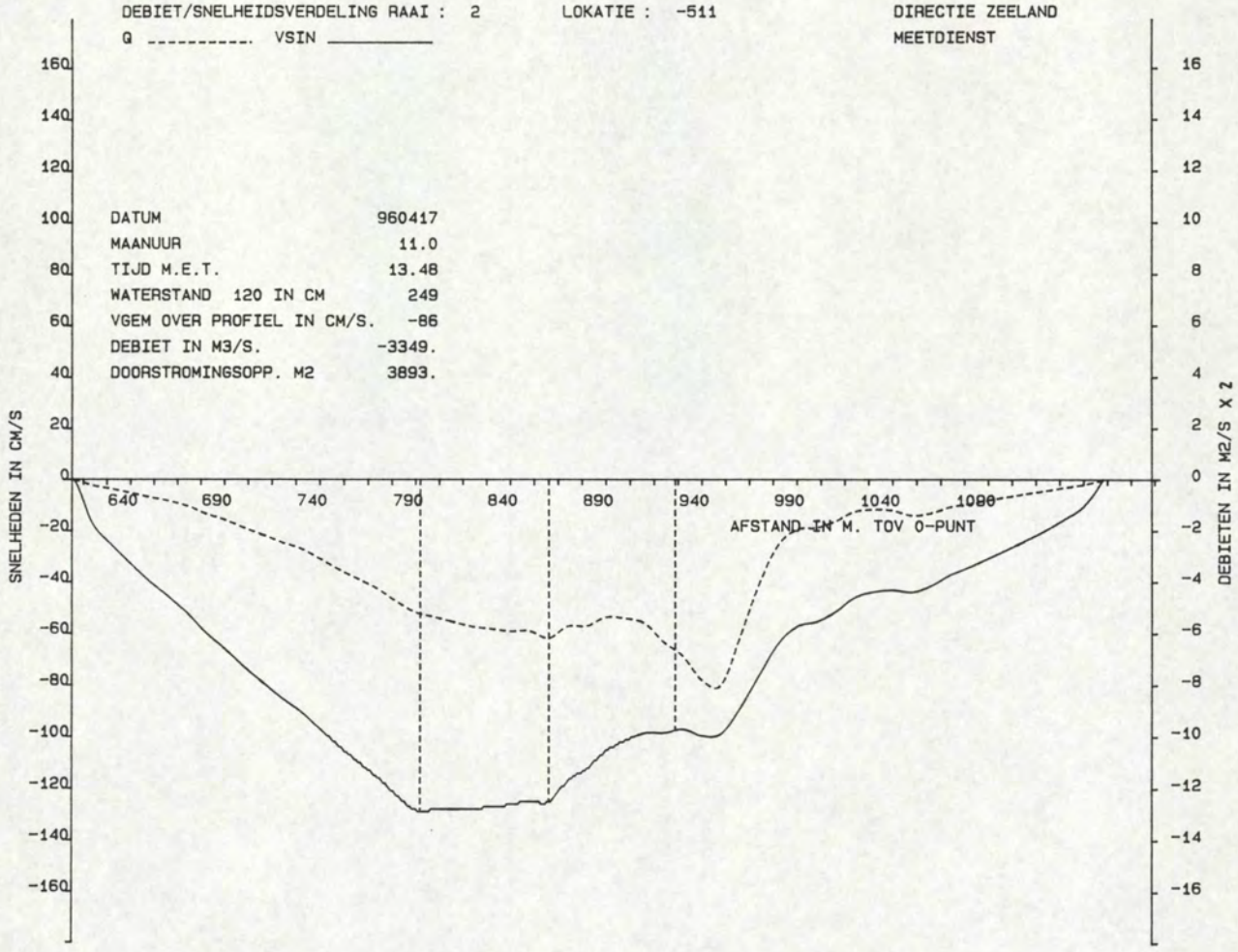


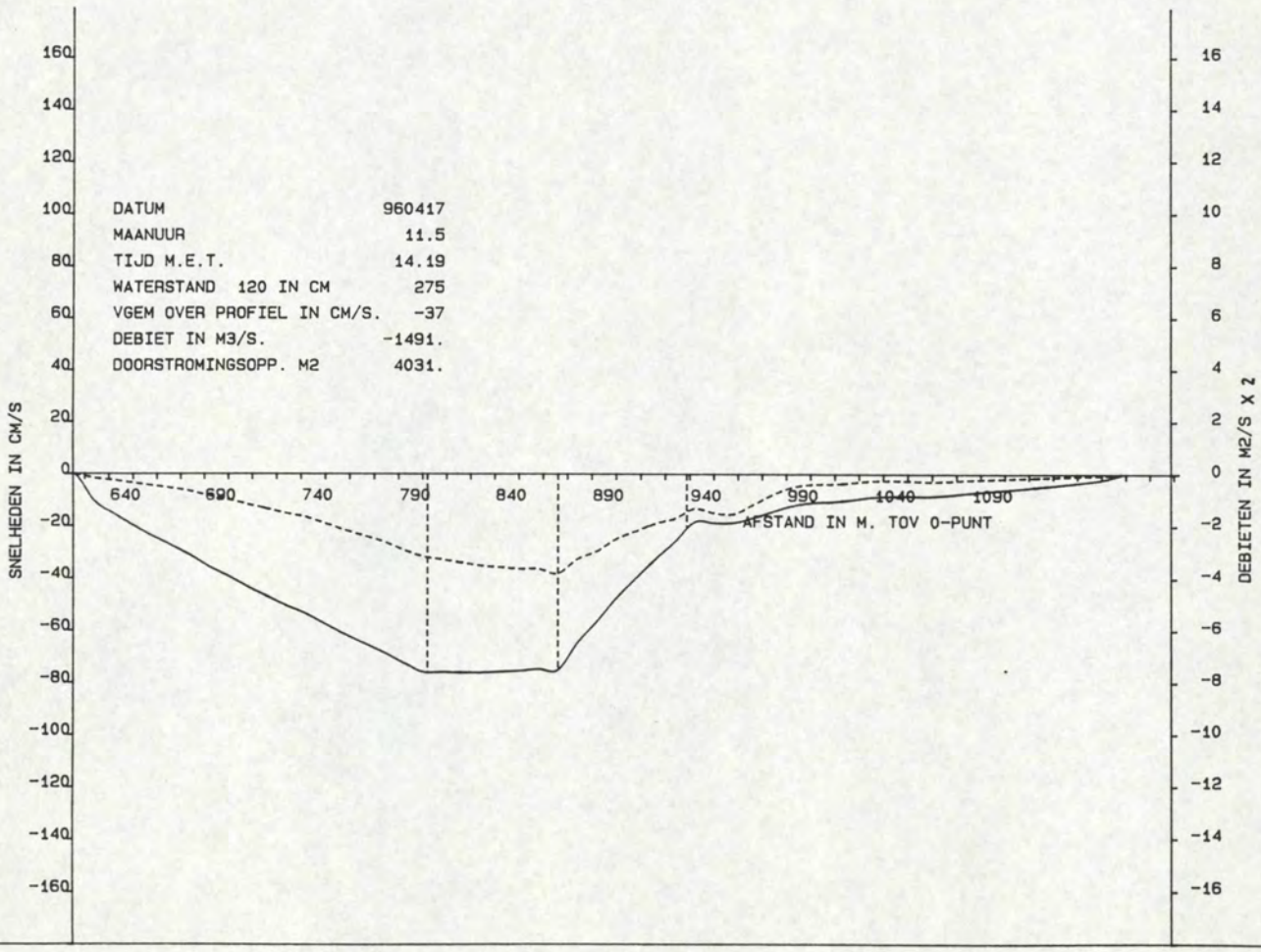

Schaar v Ossenisse

DEBIET/SNELHEIDSVERDELING RAAI : 2 LOKATIE : -511

Q ---------- VSIN _____

RIJKSWATERSTAAT
DIRECTIE ZEELAND
MEETDIENST

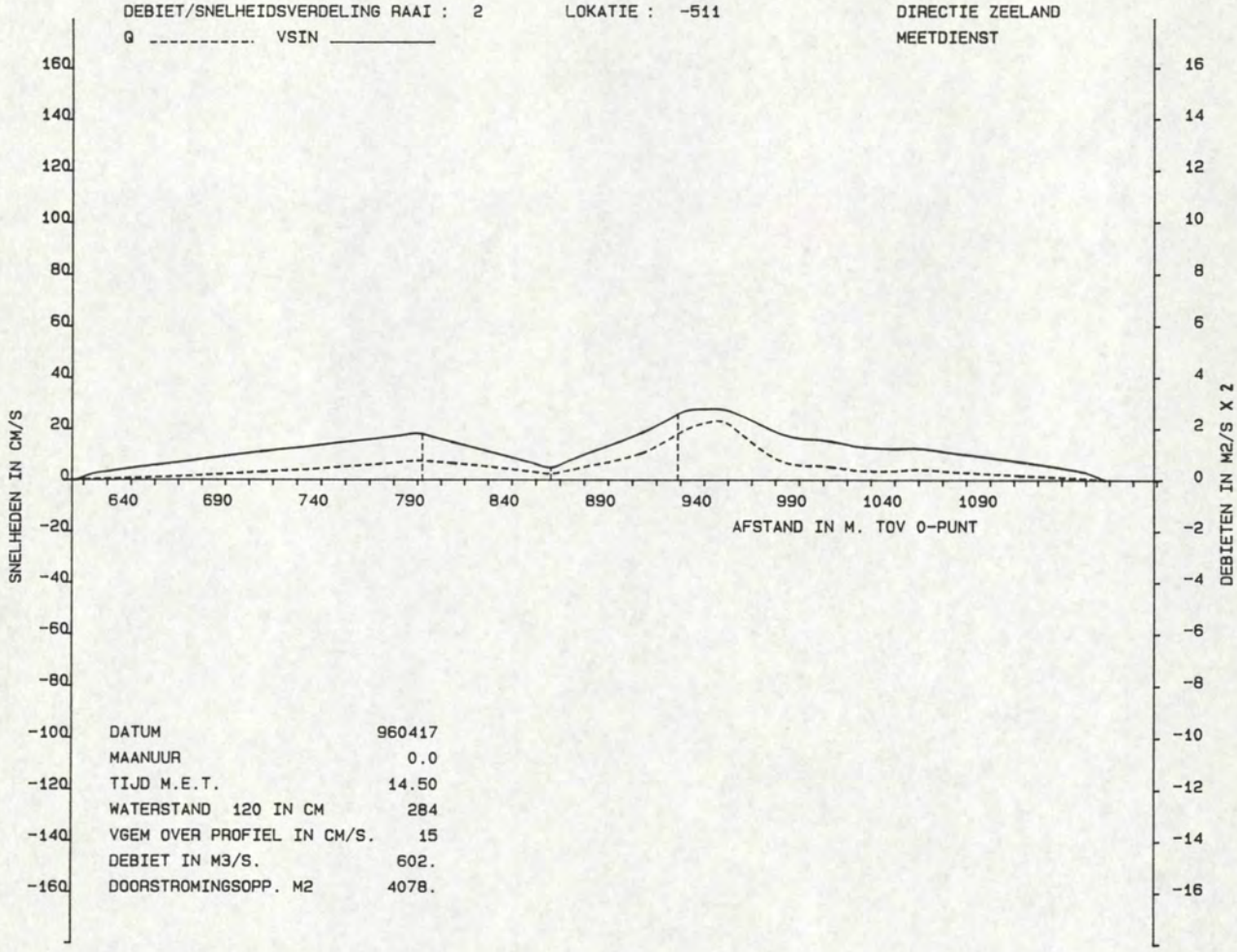


| | |
|---|---|
| DATUM | 960417 |
| MAANUUR | 0.0 |
| TIJD M.E.T. | 14.50 |
| WATERSTAND 120 IN CM | 284 |
| VGEM OVER PROFIEL IN CM/S. | 15 |
| DEBIET IN M3/S. | 602. |
| DOORSTROMINGSOPP. M2 | 4078. |

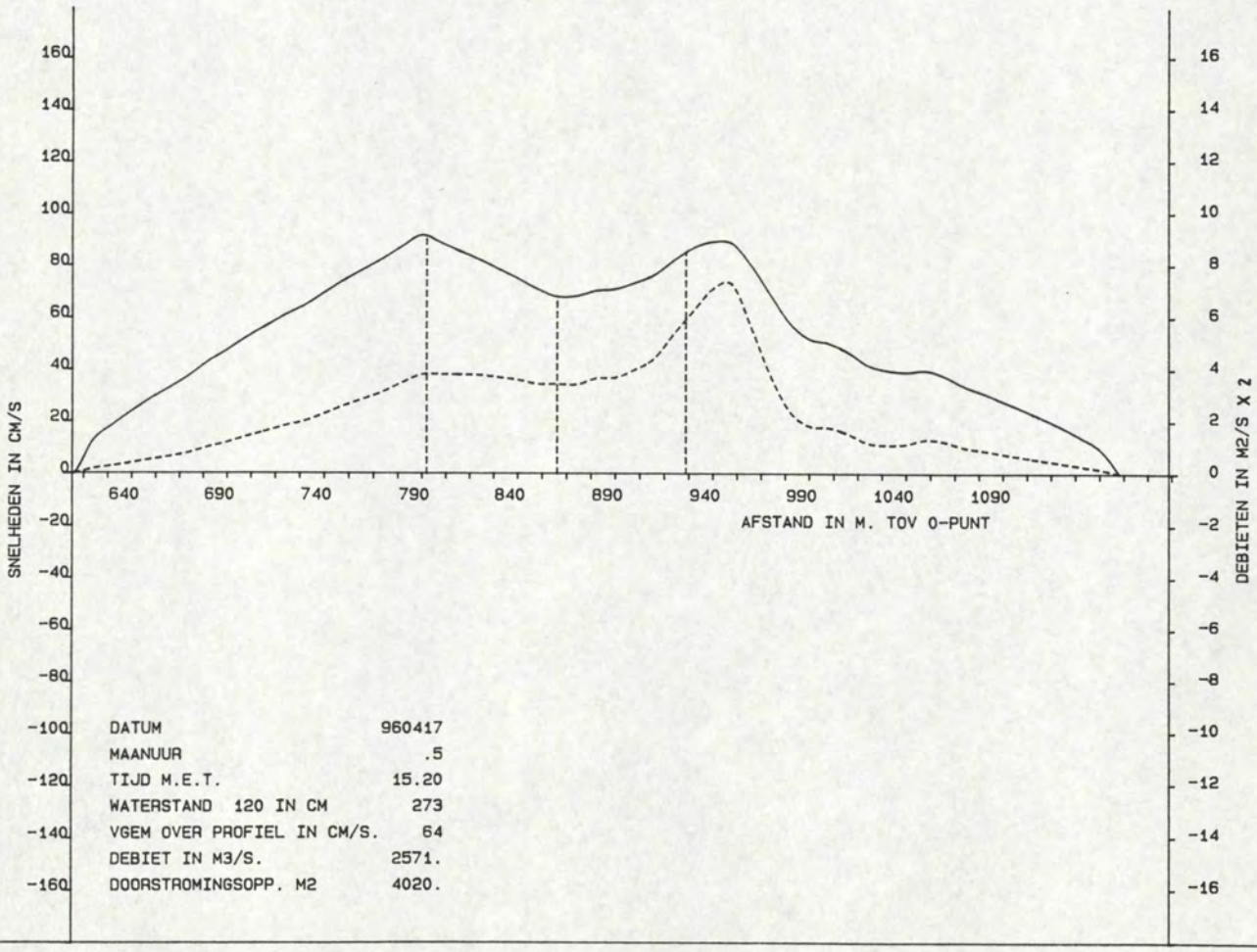


| | |
|---|---|
| DATUM | 960417 |
| MAANUUR | .5 |
| TIJD M.E.T. | 15.20 |
| WATERSTAND 120 IN CM | 273 |
| VGEM OVER PROFIEL IN CM/S. | 64 |
| DEBIET IN M3/S. | 2571. |
| DOORSTROMINGSOPP. M2 | 4020. |

Schaar v Ossenisse
DEBIET/SNELHEIDSVERDELING RAAI : 2 LOKATIE : -511
Q ---------- VSIN _____

RIJKSWATERSTAAT
DIRECTIE ZEELAND
MEETDIENST

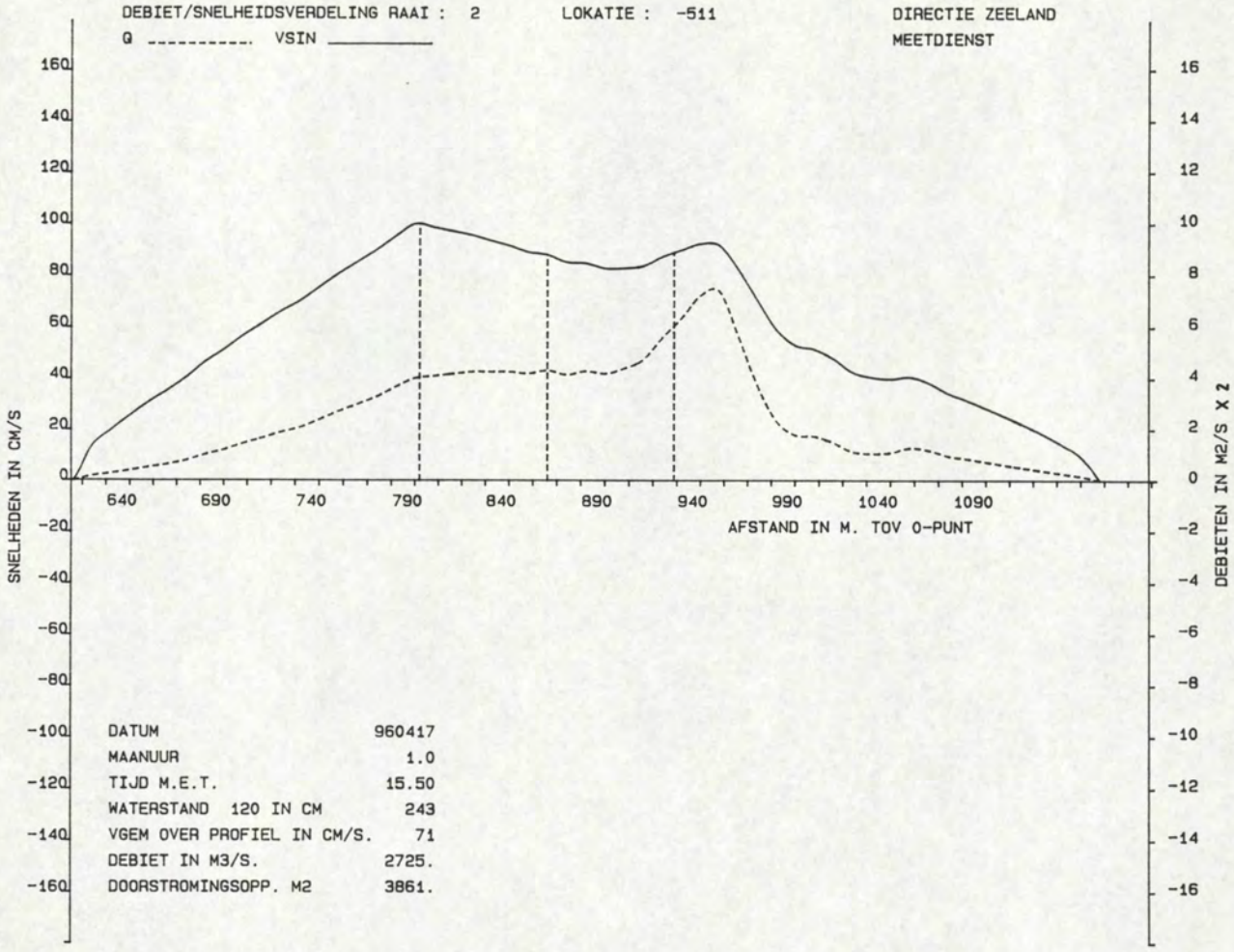


| | |
|---|---|
| DATUM | 960417 |
| MAANUUR | 1.0 |
| TIJD M.E.T. | 15.50 |
| WATERSTAND 120 IN CM | 243 |
| VGEM OVER PROFIEL IN CM/S. | 71 |
| DEBIET IN M3/S. | 2725. |
| DOORSTROMINGSOPP. M2 | 3861. |

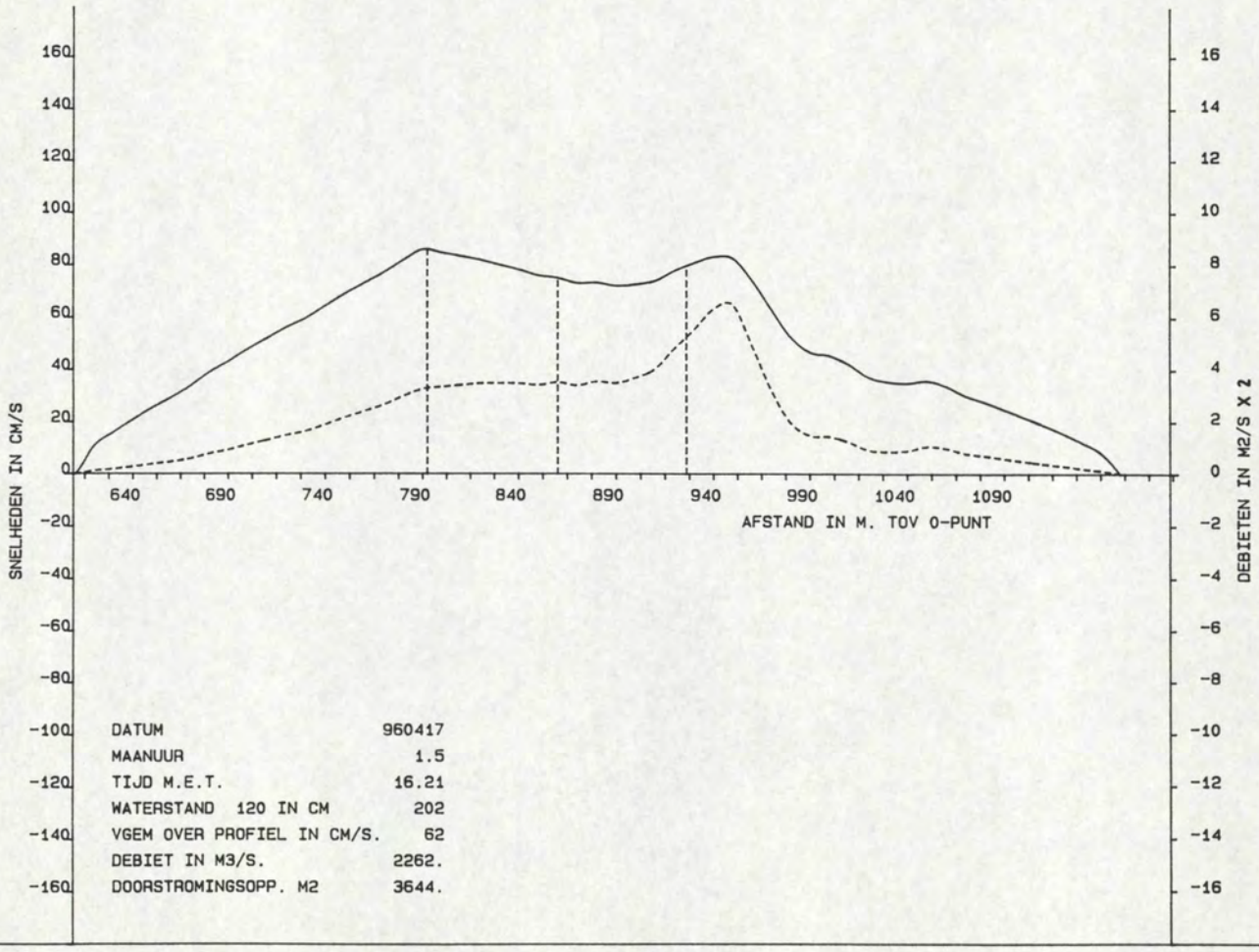


| | |
|---|---|
| DATUM | 960417 |
| MAANUUR | 1.5 |
| TIJD M.E.T. | 16.21 |
| WATERSTAND 120 IN CM | 202 |
| VGEM OVER PROFIEL IN CM/S. | 62 |
| DEBIET IN M3/S. | 2262. |
| DOORSTROMINGSOPP. M2 | 3644. |

Schaar v Ossenisse

DEBIET/SNELHEIDSVERDELING RAAI : 2 LOKATIE : -511

Q ---------- VSIN _____

RIJKSWATERSTAAT
DIRECTIE ZEELAND
MEETDIENST

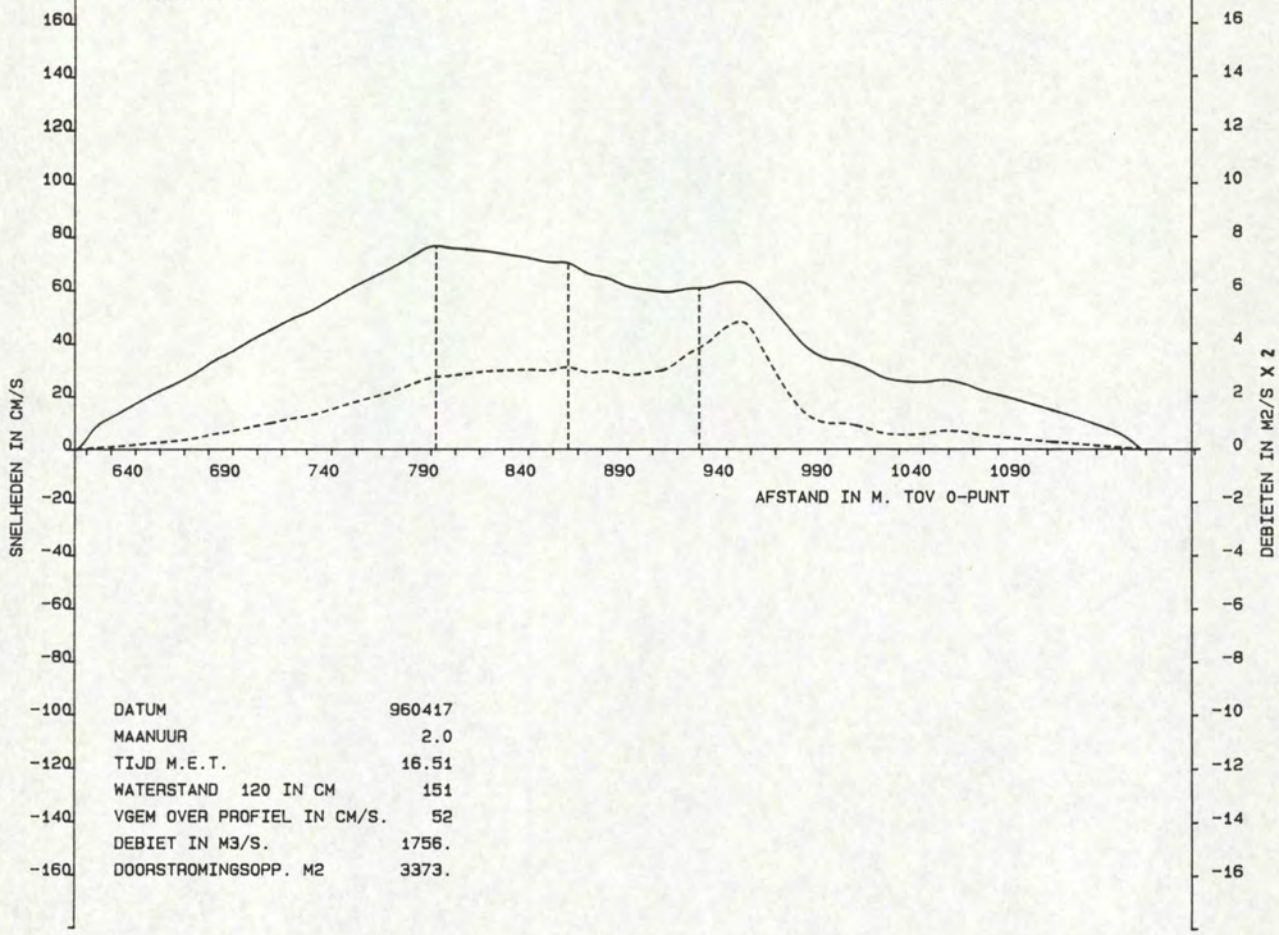


| | |
|---|---|
| DATUM | 960417 |
| MAANUUR | 2.0 |
| TIJD M.E.T. | 16.51 |
| WATERSTAND 120 IN CM | 151 |
| VGEM OVER PROFIEL IN CM/S. | 52 |
| DEBIET IN M3/S. | 1756. |
| DOORSTROMINGSOPP. M2 | 3373. |

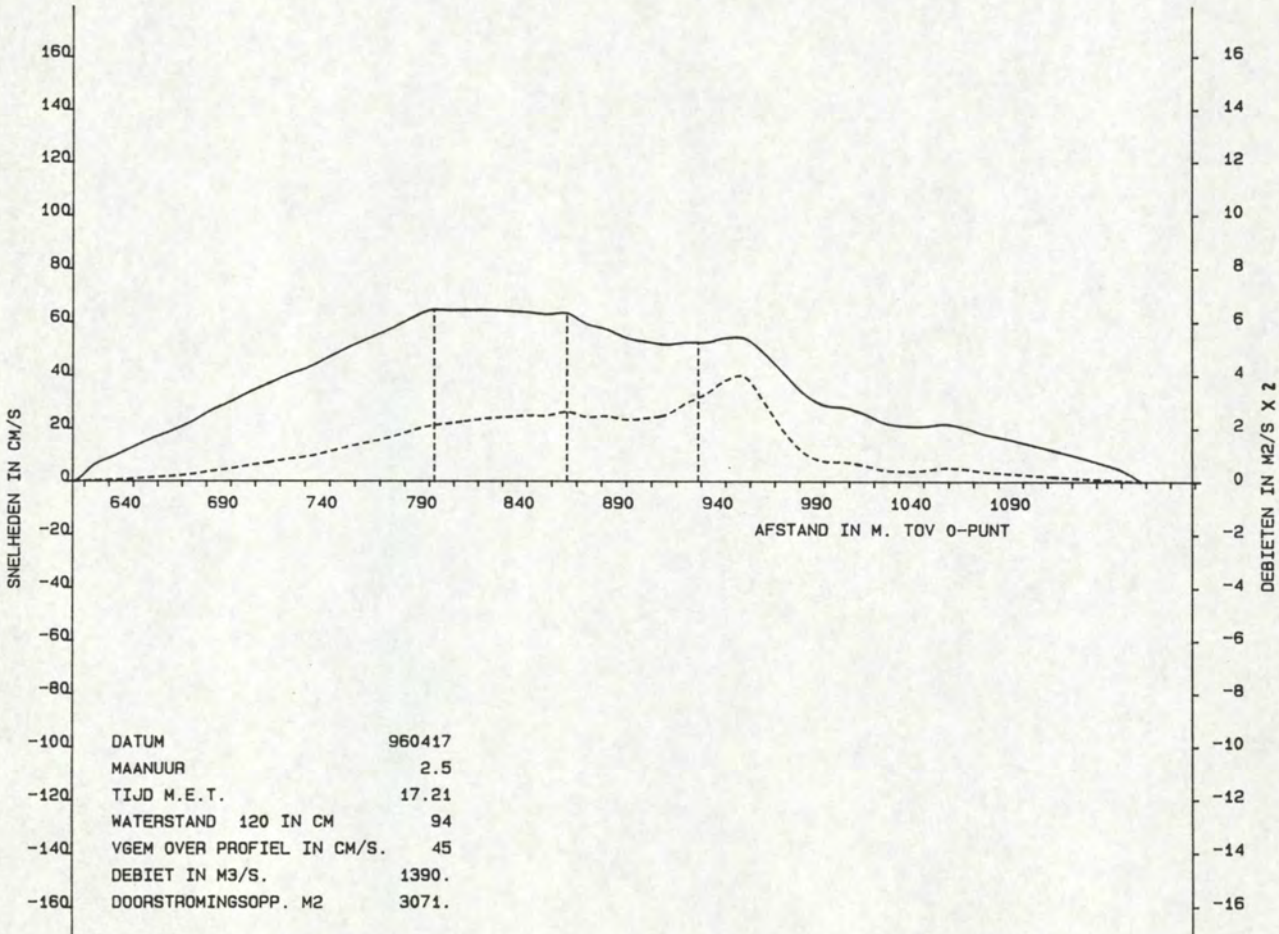


| | |
|---|---|
| DATUM | 960417 |
| MAANUUR | 2.5 |
| TIJD M.E.T. | 17.21 |
| WATERSTAND 120 IN CM | 94 |
| VGEM OVER PROFIEL IN CM/S. | 45 |
| DEBIET IN M3/S. | 1390. |
| DOORSTROMINGSOPP. M2 | 3071. |

Schaar v Ossenisse
DEBIET/SNELHEIDSVERDELING RAAI : 2 LOKATIE : -511
Q ---------- VSIN _____

RIJKSWATERSTAAT
DIRECTIE ZEELAND
MEETDIENST

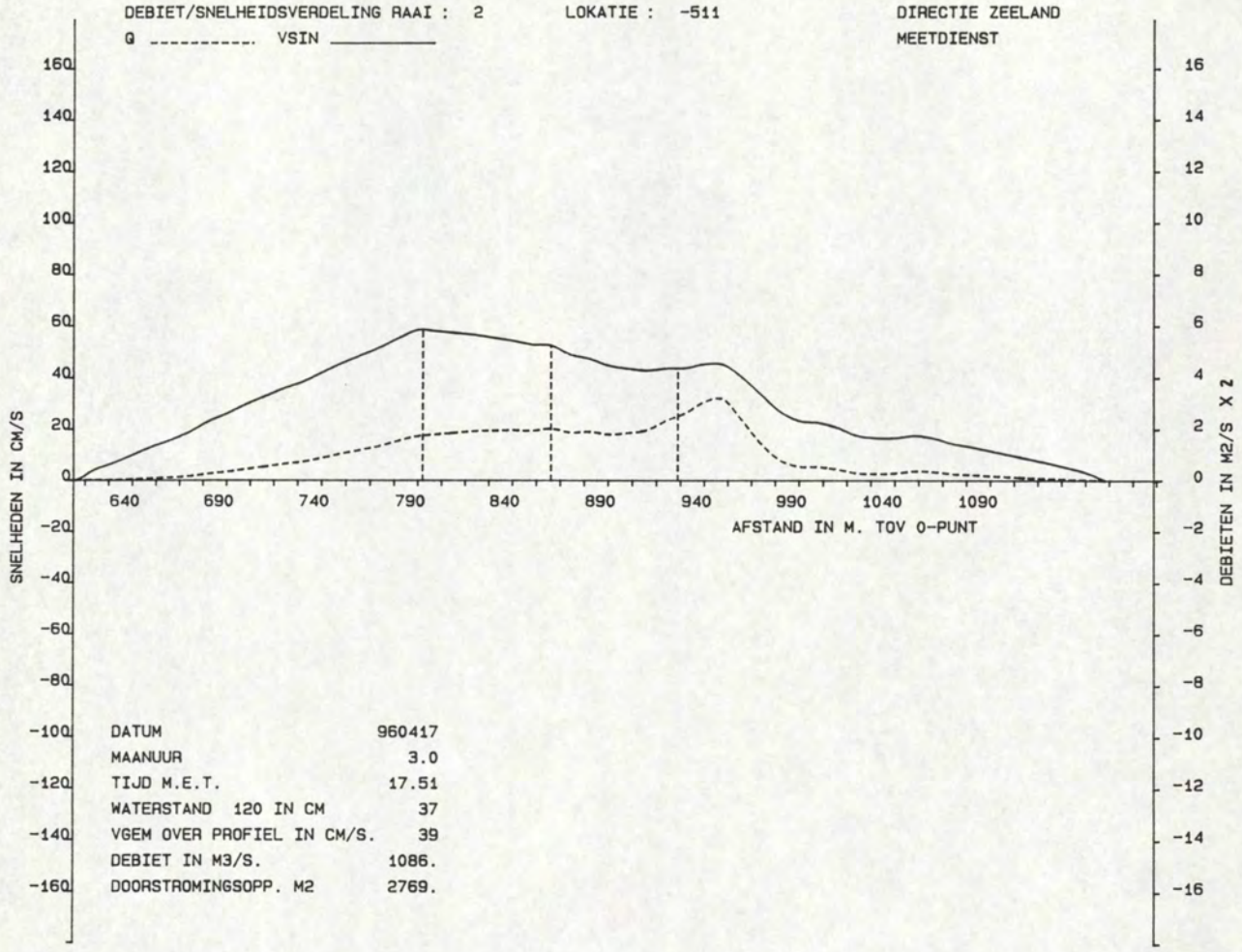


| | |
|---|---|
| DATUM | 960417 |
| MAANUUR | 3.0 |
| TIJD M.E.T. | 17.51 |
| WATERSTAND 120 IN CM | 37 |
| VGEM OVER PROFIEL IN CM/S. | 39 |
| DEBIET IN M3/S. | 1086. |
| DOORSTROMINGSOPP. M2 | 2769. |

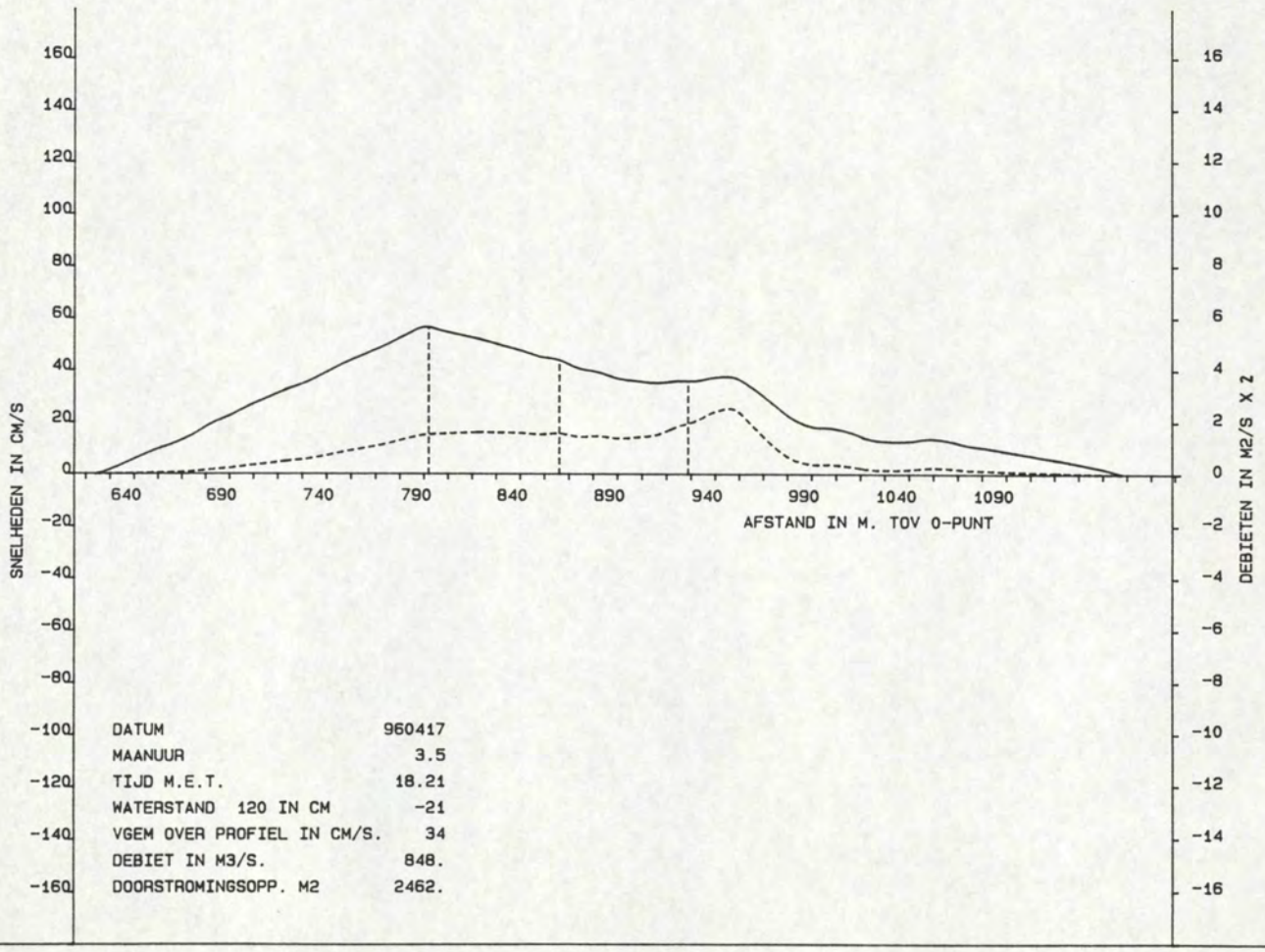


| | |
|---|---|
| DATUM | 960417 |
| MAANUUR | 3.5 |
| TIJD M.E.T. | 18.21 |
| WATERSTAND 120 IN CM | -21 |
| VGEM OVER PROFIEL IN CM/S. | 34 |
| DEBIET IN M3/S. | 848. |
| DOORSTROMINGSOPP. M2 | 2462. |

Schaar v Ossenisse

DEBIET/SNELHEIDSVERDELING RAAI : 2 LOKATIE : -511

Q ---------- VSIN _____

RIJKSWATERSTAAT
DIRECTIE ZEELAND
MEETDIENST

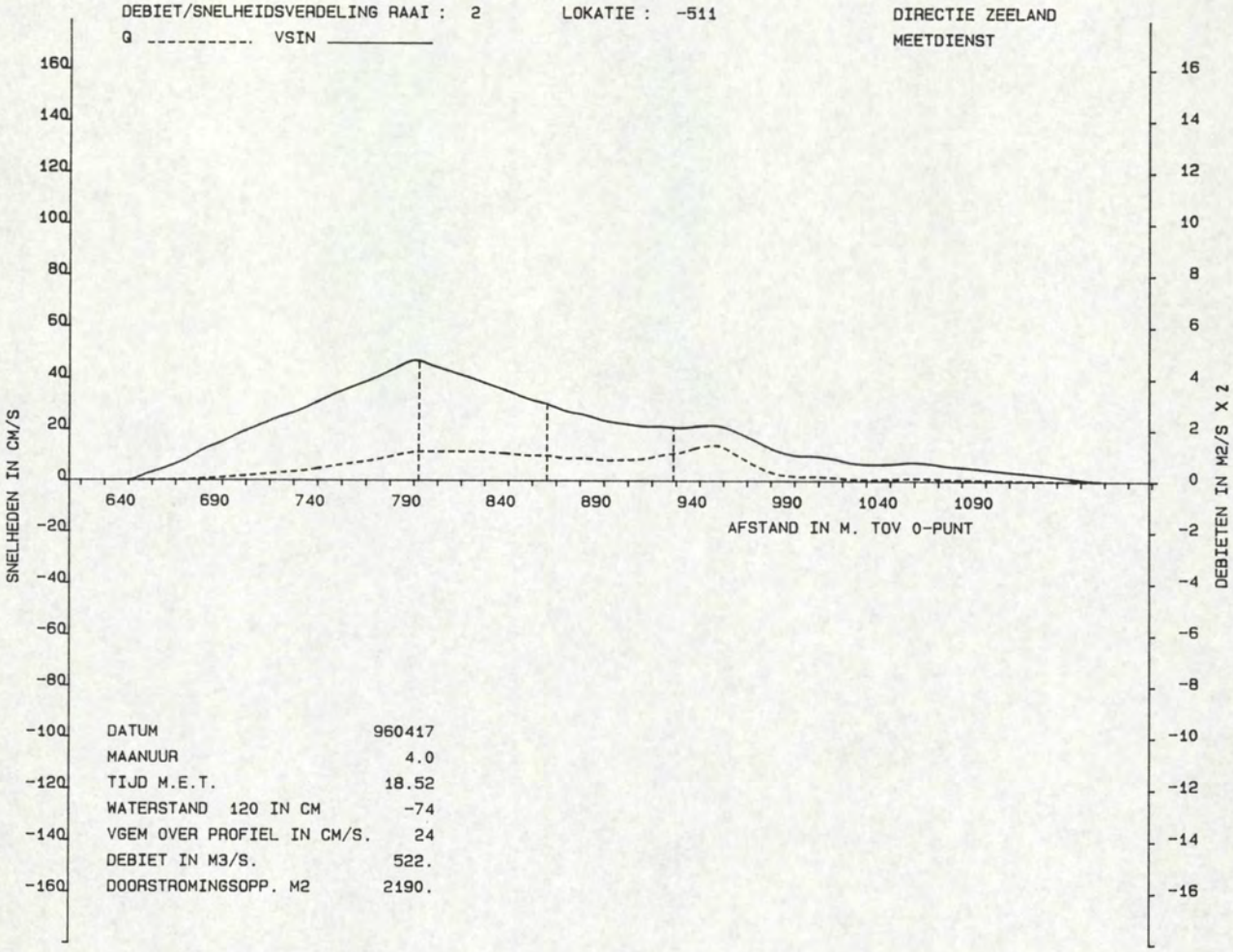


| | |
|---|---|
| DATUM | 960417 |
| MAANUUR | 4.0 |
| TIJD M.E.T. | 18.52 |
| WATERSTAND 120 IN CM | -74 |
| VGEM OVER PROFIEL IN CM/S. | 24 |
| DEBIET IN M3/S. | 522. |
| DOORSTROMINGSOPP. M2 | 2190. |

**directie zeeland**
**meetdienst zeeland**
**blad nr.: 15**

10. Stroombeeld per half-maanuur

FILENAAM : MAN100.DAT
DATUM : 960417

STATION : HANS -102 SIE1 -2110 O110 -104 LOD1 -110 WIJ1 -2115 O115 -95 HOU1 HANS Z1

| NR REC | MU | TIJD MET | WS CM | V CM/S | R GR | V CM/S | R GR | V CM/S | R GR | V CM/S | R GR | V CM/S | R GR | V CM/S | R GR | TV CM | AFV M3/S |
|---|---|---|---|---|---|---|---|---|---|---|---|---|---|---|---|---|---|
| 14 | 10.0 | .18 | 47 | 9999 | 9999 | -105 | 107 | 9999 | 9999 | 9999 | 9999 | -93 | 129 | 9999 | 9999 | 491999999. | |
| 15 | 10.5 | .49 | 128 | 9999 | 9999 | -129 | 108 | 9999 | 9999 | 9999 | 9999 | -132 | 131 | 9999 | 9999 | 491999999. | |
| 16 | 11.0 | 1.19 | 214 | 9999 | 9999 | -164 | 109 | 9999 | 9999 | 9999 | 9999 | -179 | 137 | 9999 | 9999 | 491999999. | |
| 17 | 11.5 | 1.50 | 252 | 9999 | 9999 | -143 | 110 | 9999 | 9999 | 9999 | 9999 | -164 | 136 | 9999 | 9999 | 491999999. | |
| 18 | 0.0 | 2.20 | 258 | 9999 | 9999 | -105 | 108 | 9999 | 9999 | 9999 | 9999 | -100 | 132 | 9999 | 9999 | 491999999. | |
| 19 | .5 | 2.51 | 246 | 9999 | 9999 | -38 | 100 | 9999 | 9999 | 9999 | 9999 | -27 | 108 | 9999 | 9999 | -517999999. | |
| 20 | 1.0 | 3.23 | 217 | 9999 | 9999 | 25 | 296 | 9999 | 9999 | 9999 | 9999 | 58 | 323 | 9999 | 9999 | -517999999. | |
| 21 | 1.5 | 3.54 | 177 | 9999 | 9999 | 76 | 288 | 9999 | 9999 | 9999 | 9999 | 97 | 325 | 9999 | 9999 | -517999999. | |
| 22 | 2.0 | 4.25 | 126 | 9999 | 9999 | 103 | 287 | 9999 | 9999 | 9999 | 9999 | 105 | 316 | 9999 | 9999 | -517999999. | |
| 23 | 2.5 | 4.56 | 71 | 9999 | 9999 | 134 | 287 | 9999 | 9999 | 9999 | 9999 | 107 | 311 | 9999 | 9999 | -517999999. | |
| 24 | 3.0 | 5.28 | 12 | 9999 | 9999 | 127 | 288 | 9999 | 9999 | 9999 | 9999 | 113 | 312 | 9999 | 9999 | -517 25720. | |
| 25 | 3.5 | 5.59 | -43 | 9999 | 9999 | 127 | 288 | 9999 | 9999 | 9999 | 9999 | 119 | 314 | 9999 | 9999 | -517 25618. | |
| 26 | 4.0 | 6.30 | -95 | 126 | 287 | 130 | 288 | 9999 | 9999 | 116 | 316 | 103 | 316 | 67 | 341 | -517 24180. | |
| 27 | 4.5 | 7.01 | -144 | 114 | 280 | 106 | 290 | 9999 | 9999 | 107 | 319 | 93 | 324 | 43 | 358 | -517 20341. | |
| 28 | 5.0 | 7.33 | -188 | 97 | 284 | 108 | 291 | 9999 | 9999 | 91 | 319 | 55 | 328 | -15 | 59 | -517 17401. | |
| 29 | 5.5 | 8.04 | -226 | 90 | 285 | 89 | 293 | 9999 | 9999 | 77 | 320 | 47 | 336 | -4 | 123 | -517 14346. | |
| 30 | 6.0 | 8.35 | -251 | 80 | 285 | 82 | 294 | 9999 | 9999 | 53 | 317 | 34 | 341 | -3 | 210 | -517 11370. | |
| 31 | 6.5 | 9.06 | -256 | 9999 | 9999 | 76 | 294 | 9999 | 9999 | 30 | 338 | 6 | 0 | -29 | 113 | 543 7642. | |
| 32 | 7.0 | 9.38 | -218 | 9999 | 9999 | 15 | 284 | 2 | 49 | -13 | 73 | -33 | 130 | -27 | 119 | 543 -1082. | |
| 33 | 7.5 | 10.09 | -170 | 9999 | 9999 | -52 | 110 | -50 | 111 | -56 | 123 | -70 | 130 | -62 | 123 | 543-10763. | |
| 34 | 8.0 | 10.40 | -133 | -62 | 113 | -72 | 108 | -77 | 108 | -70 | 123 | -86 | 133 | -64 | 137 | 543-14770. | |
| 35 | 8.5 | 11.11 | -98 | -71 | 104 | -91 | 109 | 9999 | 9999 | -80 | 124 | -85 | 134 | -58 | 146 | 543-16921. | |
| 36 | 9.0 | 11.43 | -54 | -79 | 102 | -98 | 109 | 9999 | 9999 | -94 | 127 | -86 | 135 | -64 | 145 | 543-19328. | |
| 37 | 9.5 | 12.14 | -6 | -79 | 101 | -101 | 105 | -99 | 113 | -100 | 124 | -106 | 130 | -78 | 144 | 543-21282. | |
| 38 | 10.0 | 12.45 | 58 | -96 | 97 | -125 | 108 | 9999 | 9999 | -112 | 122 | -120 | 131 | -112 | 142 | 543-25700. | |
| 39 | 10.5 | 13.16 | 160 | -128 | 99 | -159 | 108 | 9999 | 9999 | -163 | 121 | -184 | 133 | -185 | 136 | 543-38314. | |
| 40 | 11.0 | 13.48 | 249 | -132 | 99 | -176 | 112 | 9999 | 9999 | -198 | 123 | -199 | 137 | -199 | 128 | 543-46384. | |
| 41 | 11.5 | 14.19 | 275 | -103 | 98 | -140 | 113 | 9999 | 9999 | -158 | 125 | -161 | 138 | -134 | 129 | 543-37149. | |
| 42 | 0.0 | 14.50 | 284 | -55 | 103 | -99 | 107 | -80 | 121 | -90 | 126 | -92 | 144 | -45 | 136 | 543-21350. | |
| 43 | .5 | 15.20 | 273 | -11 | 113 | -41 | 102 | -25 | 82 | -23 | 206 | -20 | 87 | 1 | 17 | -514 -3420. | |
| 44 | 1.0 | 15.50 | 243 | 27 | 279 | 20 | 320 | 30 | 305 | 48 | 301 | 43 | 306 | 48 | 329 | -514 9610. | |
| 45 | 1.5 | 16.21 | 202 | 83 | 282 | 66 | 286 | 80 | 299 | 88 | 301 | 104 | 312 | 117 | 315 | -514 21591. | |
| 46 | 2.0 | 16.51 | 151 | 116 | 283 | 95 | 285 | 9999 | 9999 | 94 | 309 | 93 | 316 | 100 | 321 | -514 24108. | |
| 47 | 2.5 | 17.21 | 94 | 112 | 285 | 130 | 286 | 9999 | 9999 | 120 | 311 | 103 | 311 | 108 | 320 | -514 27383. | |
| 48 | 3.0 | 17.51 | 37 | 124 | 282 | 133 | 287 | 9999 | 9999 | 124 | 311 | 115 | 313 | 107 | 326 | -514 27648. | |
| 49 | 3.5 | 18.21 | -21 | 128 | 282 | 133 | 289 | 9999 | 9999 | 138 | 313 | 122 | 314 | 103 | 324 | -514 28390. | |
| 50 | 4.0 | 18.52 | -74 | 129 | 282 | 133 | 288 | 9999 | 9999 | 128 | 314 | 116 | 318 | 84 | 327 | -514 26250. | |
| 51 | 4.5 | 19.22 | -122 | 9999 | 9999 | 120 | 289 | 9999 | 9999 | 9999 | 9999 | 98 | 323 | 9999 | 9999 | -514 21584. | |
| 52 | 5.0 | 19.52 | -165 | 9999 | 9999 | 108 | 288 | 9999 | 9999 | 9999 | 9999 | 42 | 325 | 9999 | 9999 | -514 17270. | |
| 53 | 5.5 | 20.22 | -201 | 9999 | 9999 | 94 | 291 | 9999 | 9999 | 9999 | 9999 | 56 | 333 | 9999 | 9999 | -514 14510. | |
| 54 | 6.0 | 20.52 | -225 | 9999 | 9999 | 86 | 293 | 9999 | 9999 | 9999 | 9999 | 45 | 343 | 9999 | 9999 | -514 11320. | |
| 55 | 6.5 | 21.23 | -221 | 9999 | 9999 | 62 | 290 | 9999 | 9999 | 9999 | 9999 | 11 | 31 | 9999 | 9999 | 498 7030. | |
| 56 | 7.0 | 21.53 | -182 | 9999 | 9999 | 1 | 234 | 9999 | 9999 | 9999 | 9999 | -32 | 129 | 9999 | 9999 | 498 -1335. | |
| 57 | 7.5 | 22.23 | -140 | 9999 | 9999 | -62 | 112 | 9999 | 9999 | 9999 | 9999 | -61 | 128 | 9999 | 9999 | 498999999. | |
| 58 | 8.0 | 22.53 | -108 | 9999 | 9999 | -74 | 110 | 9999 | 9999 | 9999 | 9999 | -73 | 134 | 9999 | 9999 | 498999999. | |
| 59 | 8.5 | 23.24 | -77 | 9999 | 9999 | -84 | 110 | 9999 | 9999 | 9999 | 9999 | -78 | 133 | 9999 | 9999 | 498999999. | |
| 60 | 9.0 | 23.54 | -43 | 9999 | 9999 | -95 | 108 | 9999 | 9999 | 9999 | 9999 | -75 | 132 | 9999 | 9999 | 498999999. | |

FILENAAM : MAN200.DAT
DATUM : 960417

STATION : HANS -108 STE1 -2116 O116 -107 PLU1 HANS Z2

| NR REC | MU | TIJD MET | WS CM | V CM/S | R GR | V CM/S | R GR | V CM/S | R GR | TV CM | AFV M3/S |
|---|---|---|---|---|---|---|---|---|---|---|---|
| 14 | 10.0 | .18 | 47 | 9999 | 9999 | -30 | 100 | 9999 | 9999 | 491999999. | |
| 15 | 10.5 | .49 | 128 | 9999 | 9999 | -55 | 115 | 9999 | 9999 | 491999999. | |
| 16 | 11.0 | 1.19 | 214 | 9999 | 9999 | -99 | 109 | 9999 | 9999 | 491999999. | |
| 17 | 11.5 | 1.50 | 252 | 9999 | 9999 | -69 | 109 | 9999 | 9999 | 491999999. | |
| 18 | 0.0 | 2.20 | 258 | 9999 | 9999 | -19 | 130 | 9999 | 9999 | 491999999. | |
| 19 | .5 | 2.51 | 246 | 9999 | 9999 | 47 | 290 | 9999 | 9999 | -517999999. | |
| 20 | 1.0 | 3.23 | 217 | 9999 | 9999 | 89 | 286 | 9999 | 9999 | -517999999. | |
| 21 | 1.5 | 3.54 | 177 | 9999 | 9999 | 79 | 286 | 9999 | 9999 | -517999999. | |
| 22 | 2.0 | 4.25 | 126 | 9999 | 9999 | 55 | 284 | 9999 | 9999 | -517999999. | |
| 23 | 2.5 | 4.56 | 71 | 9999 | 9999 | 52 | 284 | 9999 | 9999 | -517999999. | |
| 24 | 3.0 | 5.28 | 12 | 9999 | 9999 | 44 | 283 | 9999 | 9999 | -517 | 894. |
| 25 | 3.5 | 5.59 | -43 | 9999 | 9999 | 34 | 280 | 9999 | 9999 | -517 | 720. |
| 26 | 4.0 | 6.30 | -95 | 37 | 275 | 28 | 266 | 15 | 261 | -517 | 400. |
| 27 | 4.5 | 7.01 | -144 | 10 | 258 | 7 | 248 | 5 | 239 | -517 | 90. |
| 28 | 5.0 | 7.33 | -188 | 14 | 260 | 9 | 255 | 3 | 239 | -517 | 87. |
| 29 | 5.5 | 8.04 | -226 | 12 | 259 | 6 | 249 | 1 | 255 | -517 | 50. |
| 30 | 6.0 | 8.35 | -251 | 11 | 234 | 6 | 259 | 0 | 32 | -517 | 30. |
| 31 | 6.5 | 9.06 | -256 | -7 | 89 | 0 | 243 | -7 | 91 | 543 | -60. |
| 32 | 7.0 | 9.38 | -218 | -10 | 127 | -10 | 79 | -14 | 81 | 543 | -148. |
| 33 | 7.5 | 10.09 | -170 | -5 | 82 | -11 | 79 | -8 | 73 | 543 | -109. |
| 34 | 8.0 | 10.40 | -133 | -7 | 96 | -17 | 95 | -14 | 91 | 543 | -210. |
| 35 | 8.5 | 11.11 | -98 | -8 | 82 | -23 | 95 | -15 | 93 | 543 | -259. |
| 36 | 9.0 | 11.43 | -54 | -9 | 79 | -30 | 104 | -26 | 85 | 543 | -417. |
| 37 | 9.5 | 12.14 | -6 | -11 | 92 | -26 | 100 | -25 | 87 | 543 | -428. |
| 38 | 10.0 | 12.45 | 58 | -32 | 114 | -40 | 112 | -36 | 96 | 543 | -785. |
| 39 | 10.5 | 13.16 | 160 | -81 | 107 | -67 | 111 | -85 | 93 | 543 | -2078. |
| 40 | 11.0 | 13.48 | 249 | -133 | 110 | -129 | 109 | -97 | 96 | 543 | -3342. |
| 41 | 11.5 | 14.19 | 275 | -77 | 105 | -79 | 113 | -29 | 44 | 543 | -1492. |
| 42 | 0.0 | 14.50 | 284 | 20 | 299 | 8 | 223 | 31 | 246 | 543 | 600. |
| 43 | .5 | 15.20 | 273 | 97 | 294 | 71 | 292 | 87 | 278 | -514 | 2570. |
| 44 | 1.0 | 15.50 | 243 | 102 | 286 | 89 | 284 | 90 | 276 | -514 | 2720. |
| 45 | 1.5 | 16.21 | 202 | 88 | 287 | 76 | 284 | 81 | 276 | -514 | 2263. |
| 46 | 2.0 | 16.51 | 151 | 79 | 289 | 71 | 284 | 61 | 273 | -514 | 1750. |
| 47 | 2.5 | 17.21 | 94 | 67 | 291 | 64 | 284 | 53 | 284 | -514 | 1383. |
| 48 | 3.0 | 17.51 | 37 | 60 | 287 | 53 | 283 | 44 | 280 | -514 | 1081. |
| 49 | 3.5 | 18.21 | -21 | 57 | 282 | 44 | 281 | 36 | 278 | -514 | 841. |
| 50 | 4.0 | 18.52 | -74 | 47 | 277 | 30 | 270 | 21 | 266 | -514 | 520. |
| 51 | 4.5 | 19.22 | -122 | 9999 | 9999 | 9 | 255 | 9999 | 9999 | -514 | 144. |
| 52 | 5.0 | 19.52 | -165 | 9999 | 9999 | 5 | 260 | 9999 | 9999 | -514 | 100. |
| 53 | 5.5 | 20.22 | -201 | 9999 | 9999 | 3 | 257 | 9999 | 9999 | -514 | 68. |
| 54 | 6.0 | 20.52 | -225 | 9999 | 9999 | 2 | 251 | 9999 | 9999 | -514 | 46. |
| 55 | 6.5 | 21.23 | -221 | 9999 | 9999 | -7 | 89 | 9999 | 9999 | 498 | -72. |
| 56 | 7.0 | 21.53 | -182 | 9999 | 9999 | -9 | 76 | 9999 | 9999 | 498999999. | |
| 57 | 7.5 | 22.23 | -140 | 9999 | 9999 | -12 | 83 | 9999 | 9999 | 498999999. | |
| 58 | 8.0 | 22.53 | -108 | 9999 | 9999 | -20 | 94 | 9999 | 9999 | 498999999. | |
| 59 | 8.5 | 23.24 | -77 | 9999 | 9999 | -21 | 106 | 9999 | 9999 | 498999999. | |
| 60 | 9.0 | 23.54 | -43 | 9999 | 9999 | -21 | 107 | 9999 | 9999 | 498999999. | |

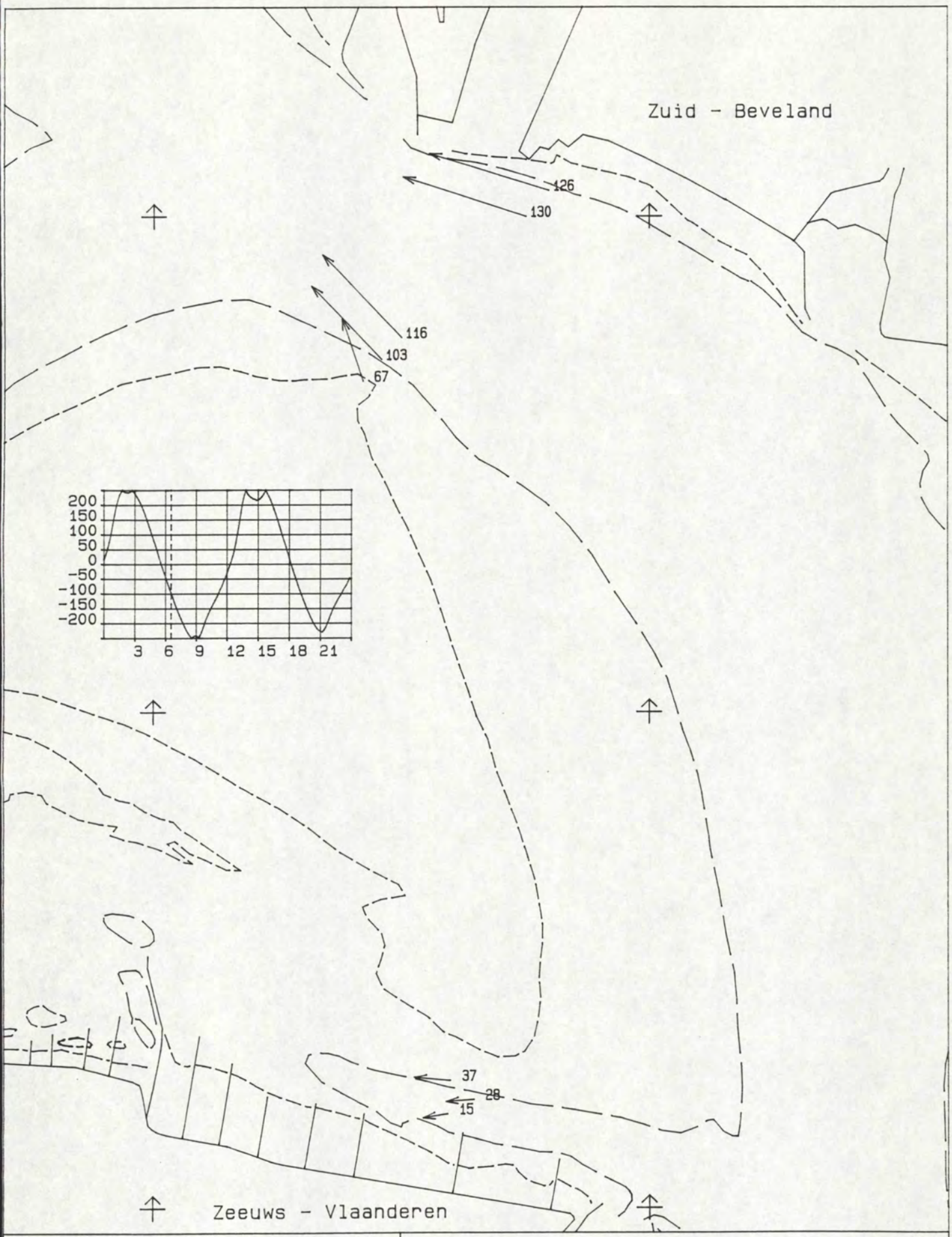


| | |
|---|---|
| MAANUUR : 4.0 | STROOMMETING Drempel van Hansweert |
| TIJD M.E.T. : 6.30 uur | DATUM : 960417 |
| WATERSTAND HANS : -95 cm | |
| DIEPTE : GEMIDDELD | RIJKSWATERSTAAT |
| SCHAAL 1 : 20000. | DIRECTIE ZEELAND |
| STROOMSNELHEDEN IN cm/s | MEETDIENST |

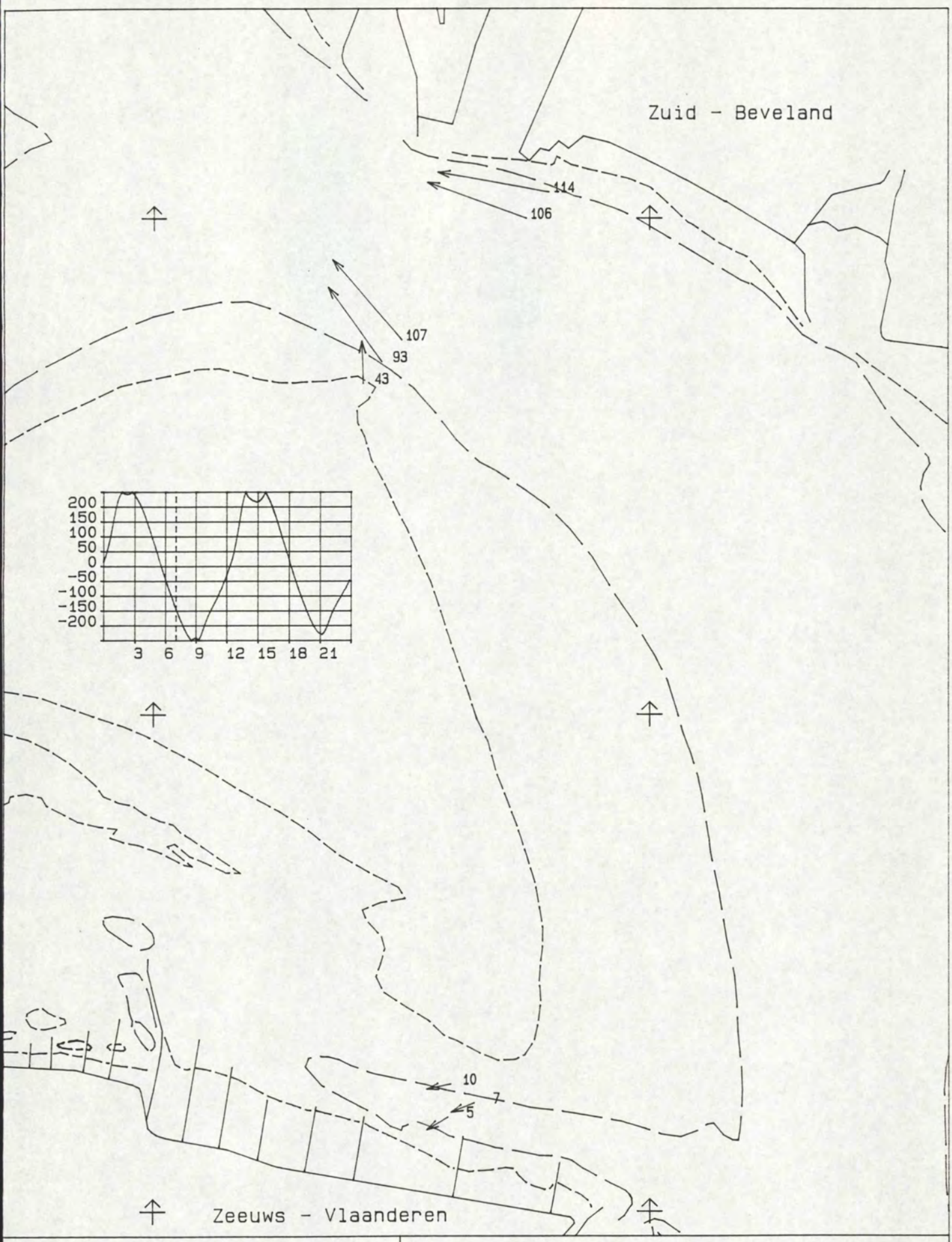


| | |
|---|---|
| MAANUUR : 4.5 | STROOMMETING Drempel van Hansweert |
| TIJD M.E.T. : 7.01 uur | DATUM : 960417 |
| WATERSTAND HANS : -144 cm | |
| DIEPTE : GEMIDDELD | RIJKSWATERSTAAT |
| SCHAAL 1 : 20000. | DIRECTIE ZEELAND |
| STROOMSNELHEDEN IN cm/s | MEETDIENST |

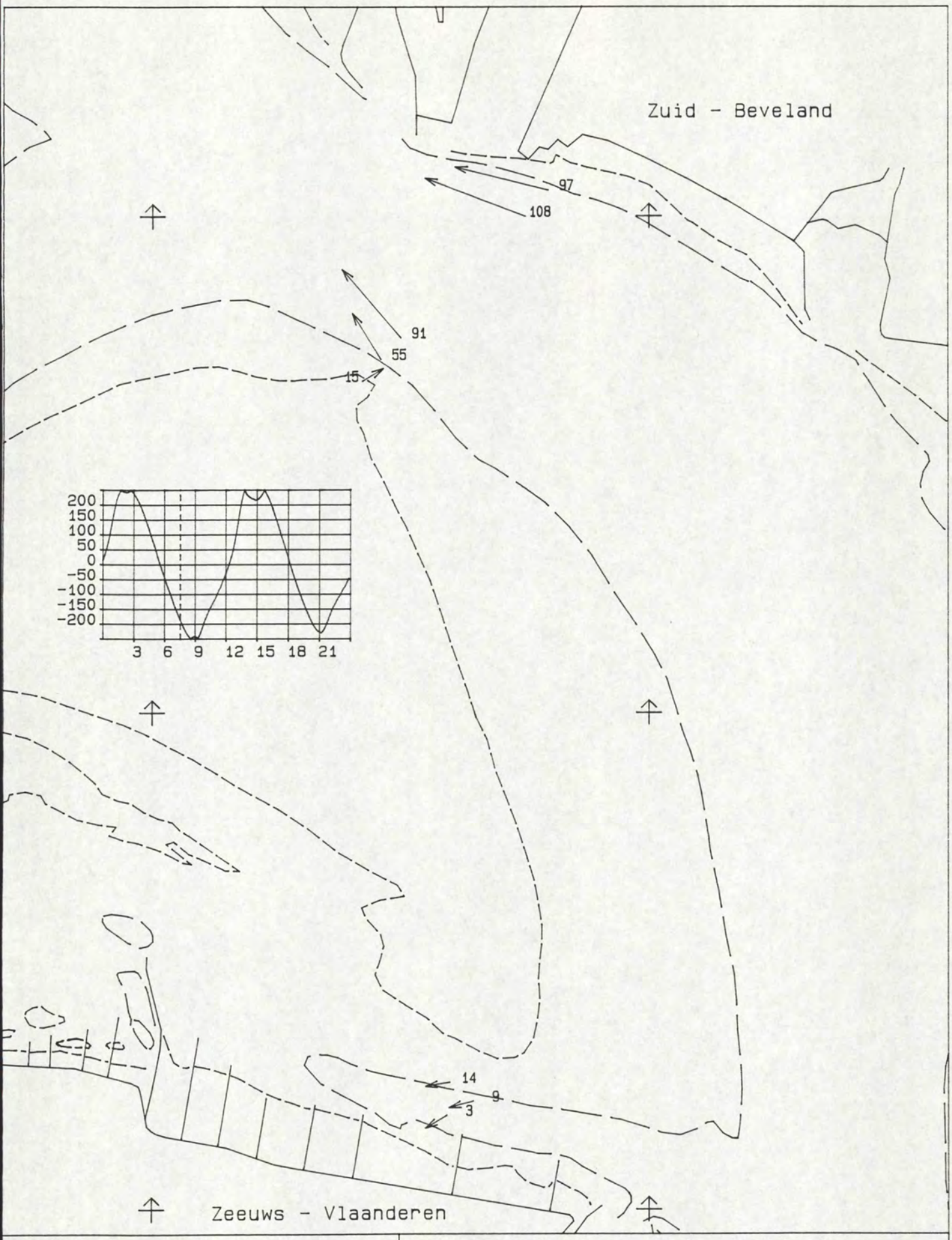


| | |
|---|---|
| MAANUUR : 5.0 | STROOMMETING Drempel van Hansweert |
| TIJD M.E.T. : 7.33 uur | DATUM : 960417 |
| WATERSTAND HANS : -188 cm | |
| DIEPTE : GEMIDDELD | RIJKSWATERSTAAT |
| SCHAAL 1 : 20000. | DIRECTIE ZEELAND |
| STROOMSNELHEDEN IN cm/s | MEETDIENST |

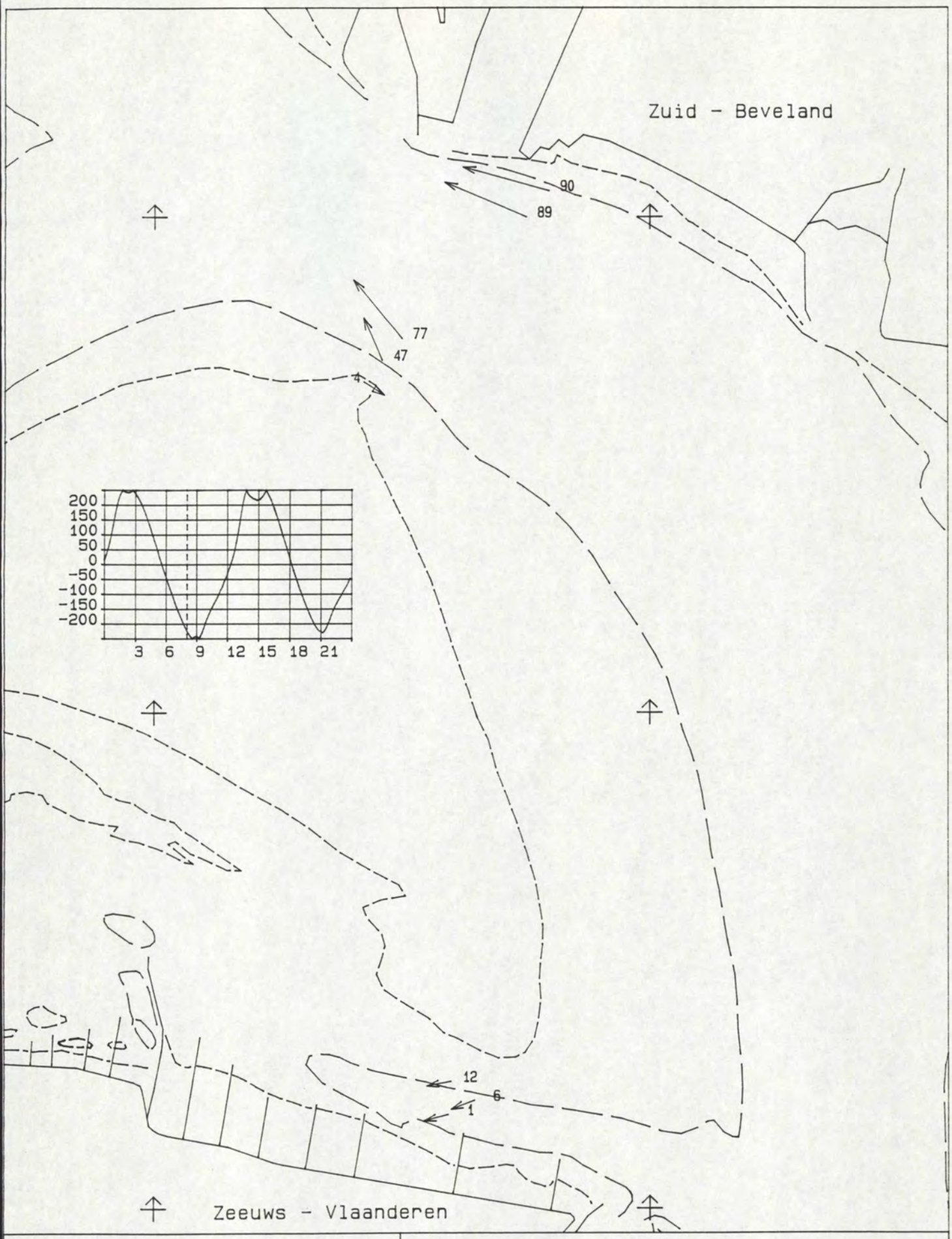


| | |
|---|---|
| MAANUUR : 5.5 | STROOMMETING Drempel van Hansweert |
| TIJD M.E.T. : 8.04 uur | DATUM : 960417 |
| WATERSTAND HANS : -226 cm | |
| DIEPTE : GEMIDDELD | RIJKSWATERSTAAT |
| SCHAAL 1 : 20000. | DIRECTIE ZEELAND |
| STROOMSNELHEDEN IN cm/s | MEETDIENST |

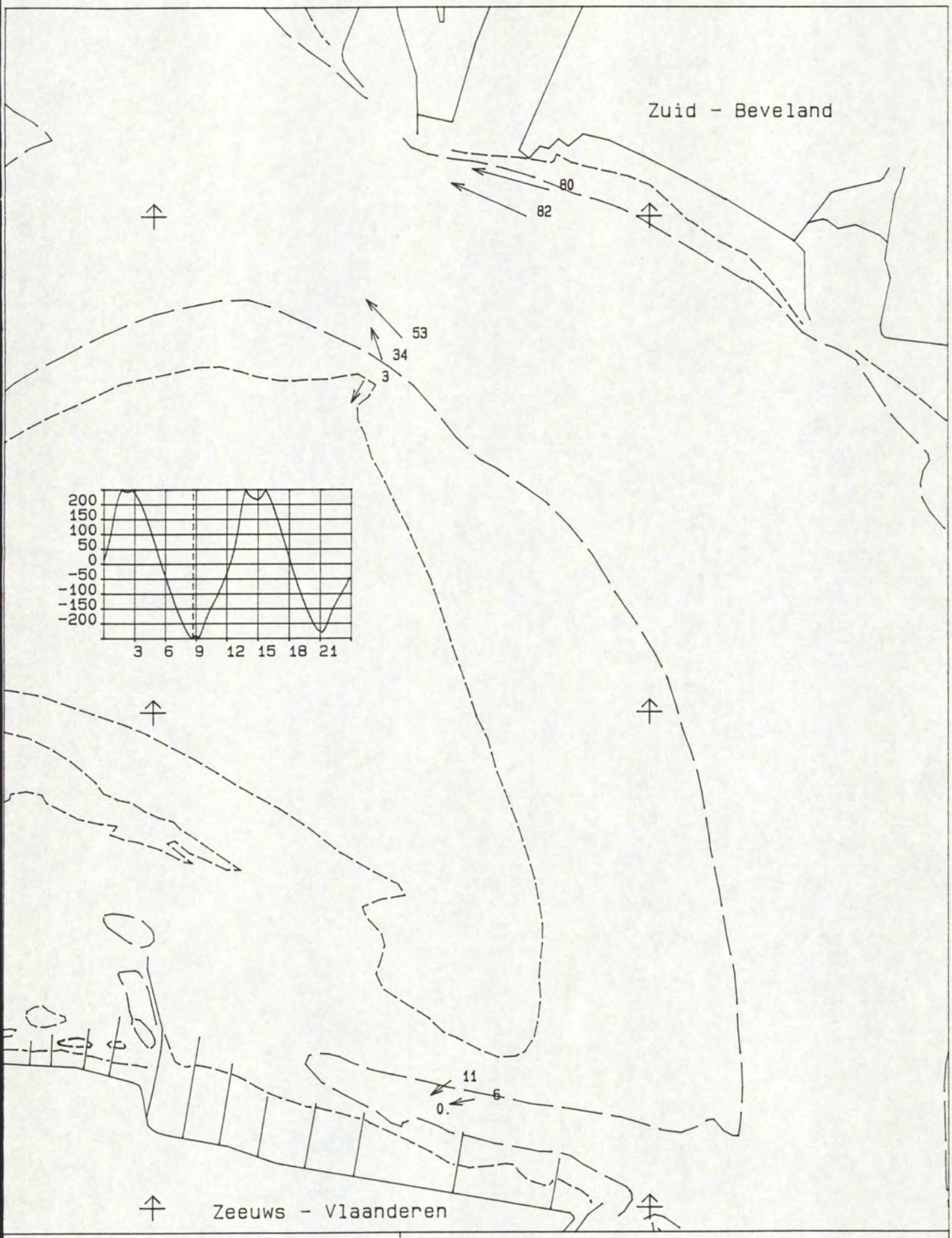


| | |
|---|---|
| MAANUUR : 6.0 | STROOMMETING Drempel van Hansweert |
| TIJD M.E.T. : 8.35 uur | DATUM : 960417 |
| WATERSTAND HANS : -251 cm | |
| DIEPTE : GEMIDDELD | RIJKSWATERSTAAT |
| SCHAAL 1 : 20000. | DIRECTIE ZEELAND |
| STROOMSNELHEDEN IN cm/s | MEETDIENST |

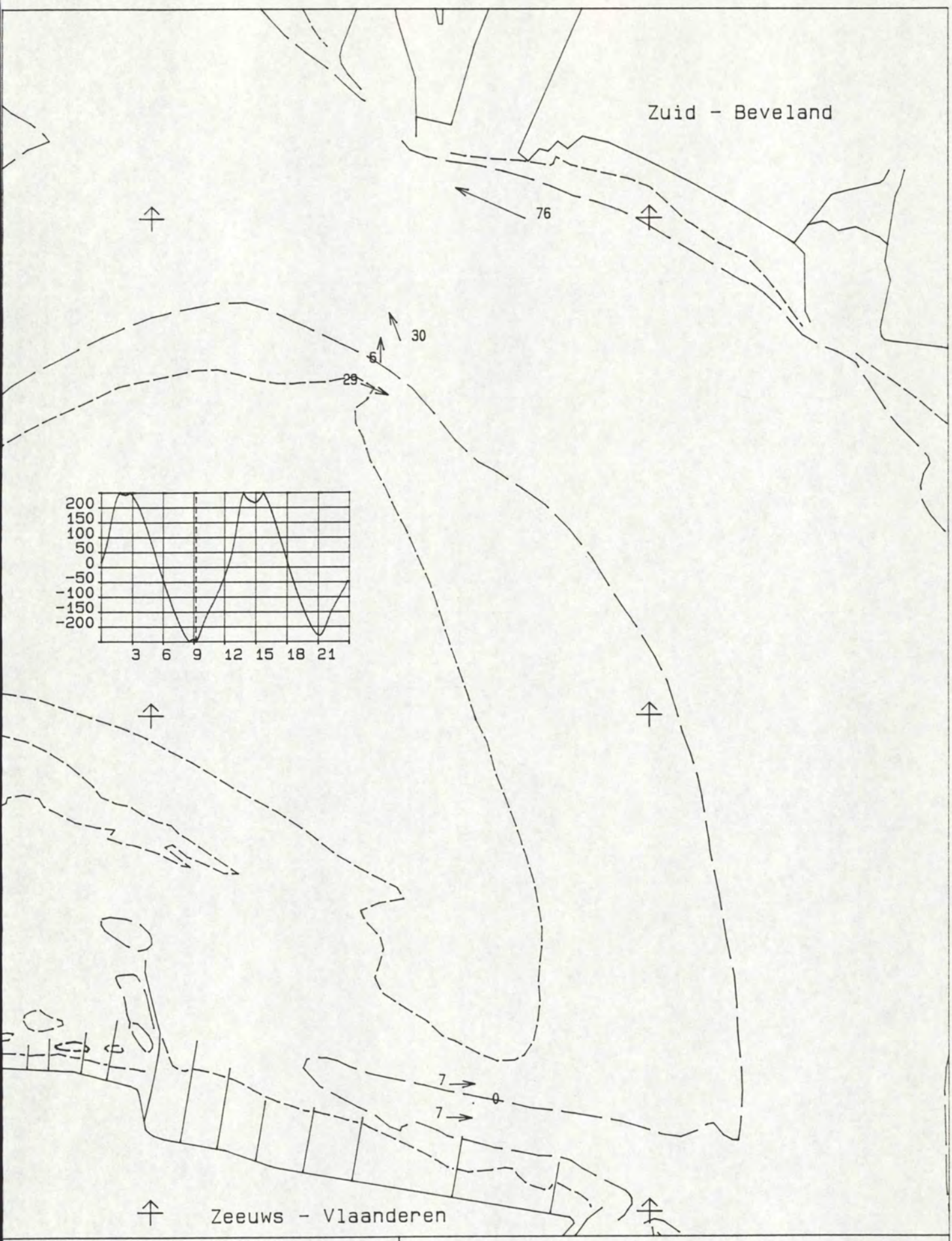


| | |
|---|---|
| MAANUUR : 6.5 | STROOMMETING Drempel van Hansweert |
| TIJD M.E.T. : 9.06 uur | DATUM : 960417 |
| WATERSTAND HANS : -256 cm | RIJKSWATERSTAAT |
| DIEPTE : GEMIDDELD | DIRECTIE ZEELAND |
| SCHAAL 1 : 20000. | MEETDIENST |
| STROOMSNELHEDEN IN cm/s | |

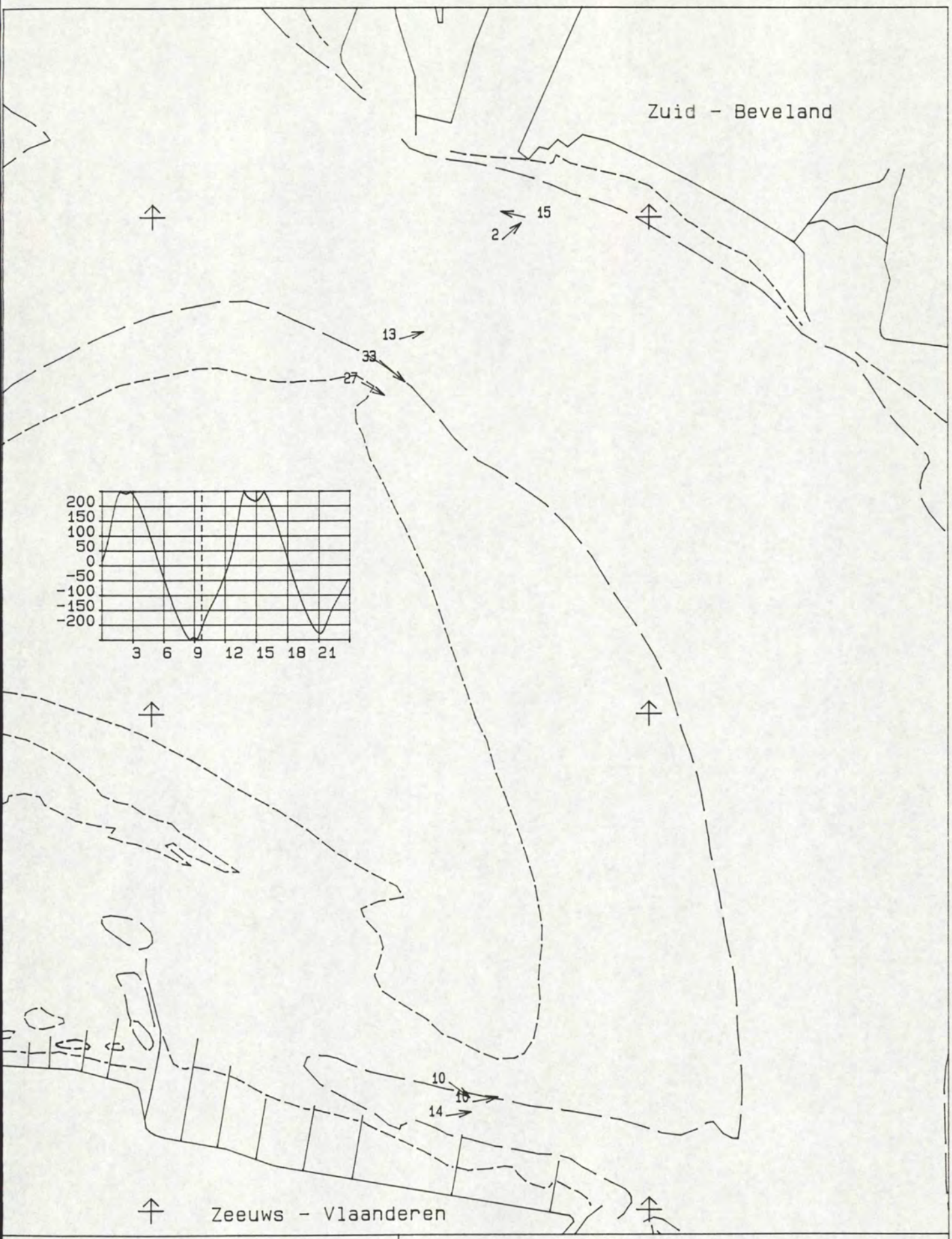


| | |
|---|---|
| MAANUUR : 7.0 | STROOMMETING Drempel van Hansweert |
| TIJD M.E.T. : 9.38 uur | DATUM : 960417 |
| WATERSTAND HANS : -218 cm | |
| DIEPTE : GEMIDDELD | RIJKSWATERSTAAT |
| SCHAAL 1 : 20000. | DIRECTIE ZEELAND |
| STROOMSNELHEDEN IN cm/s | MEETDIENST |

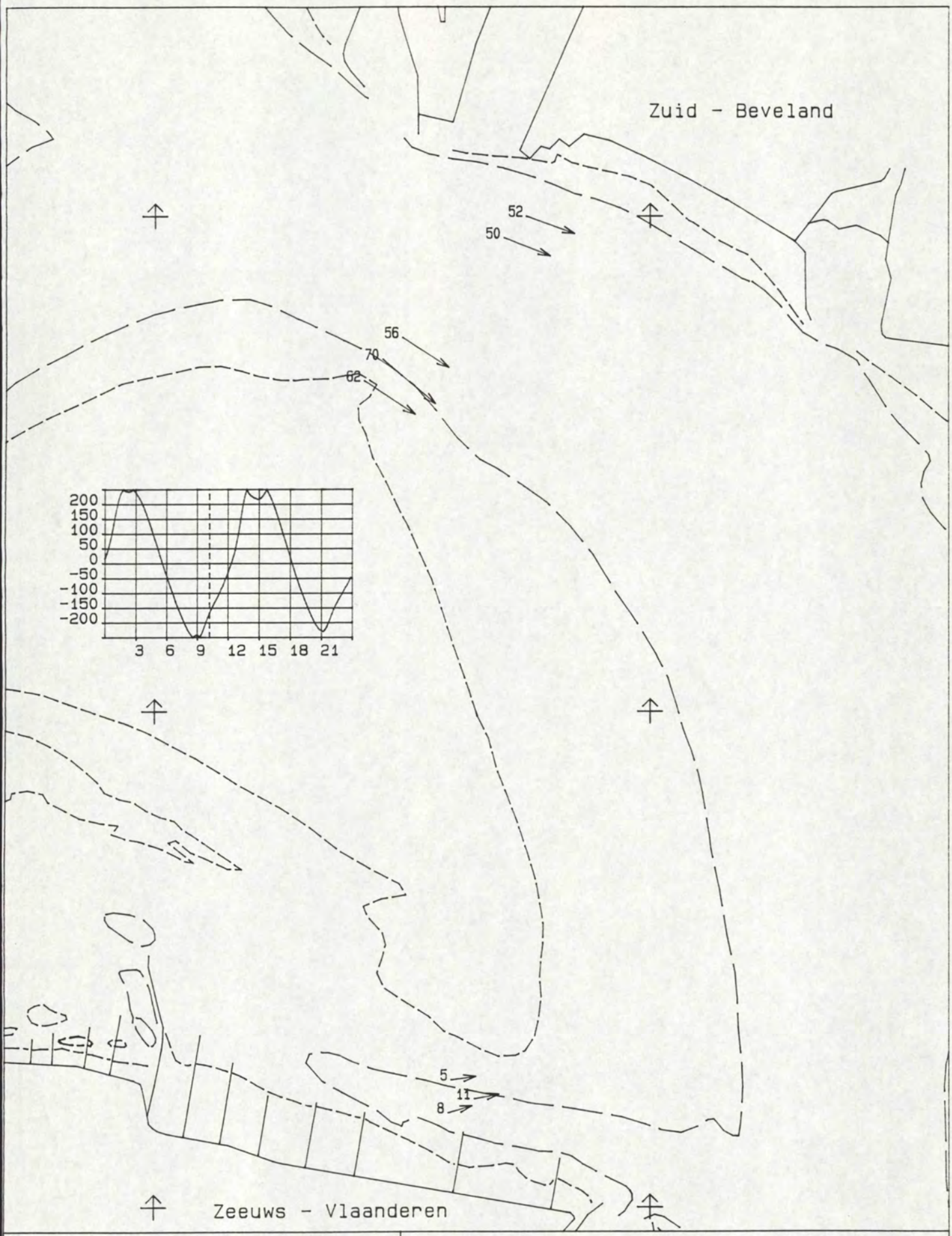


| | |
|---|---|
| MAANUUR : 7.5 | STROOMMETING Drempel van Hansweert |
| TIJD M.E.T. : 10.09 uur | DATUM : 960417 |
| WATERSTAND HANS : -170 cm | |
| DIEPTE : GEMIDDELD | RIJKSWATERSTAAT |
| SCHAAL 1 : 20000. | DIRECTIE ZEELAND |
| STROOMSNELHEDEN IN cm/s | MEETDIENST |

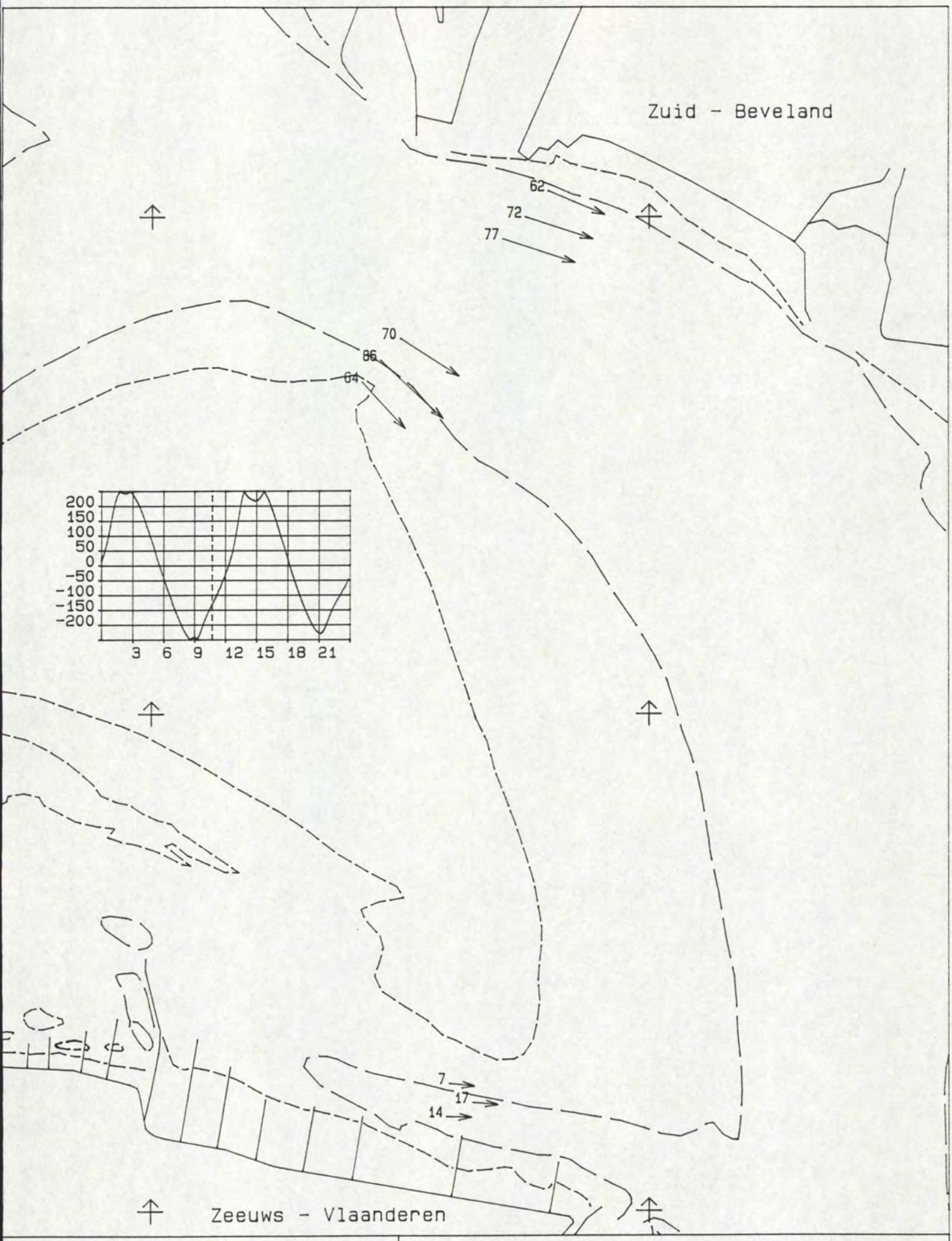


| | |
|---|---|
| MAANUUR : 8.0 | STROOMMETING Drempel van Hansweert |
| TIJD M.E.T. : 10.40 uur | DATUM : 960417 |
| WATERSTAND HANS : -133 cm | |
| DIEPTE : GEMIDDELD | RIJKSWATERSTAAT |
| SCHAAL 1 : 20000. | DIRECTIE ZEELAND |
| STROOMSNELHEDEN IN cm/s | MEETDIENST |

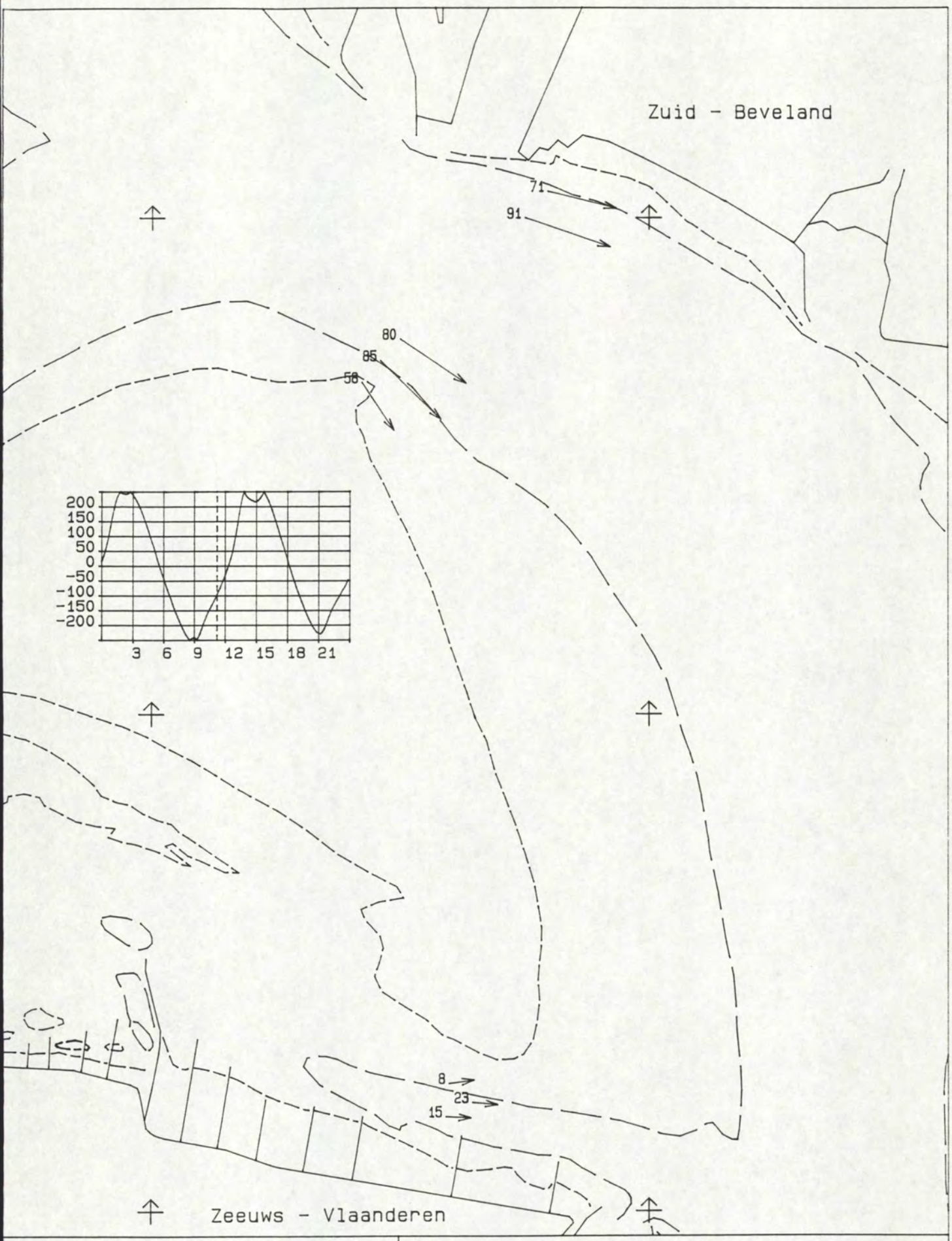


| | |
|---|---|
| MAANUUR : 8.5 | STROOMMETING Drempel van Hansweert |
| TIJD M.E.T. : 11.11 uur | DATUM : 960417 |
| WATERSTAND HANS : -98 cm | |
| DIEPTE : GEMIDDELD | RIJKSWATERSTAAT |
| SCHAAL 1 : 20000. | DIRECTIE ZEELAND |
| STROOMSNELHEDEN IN cm/s | MEETDIENST |

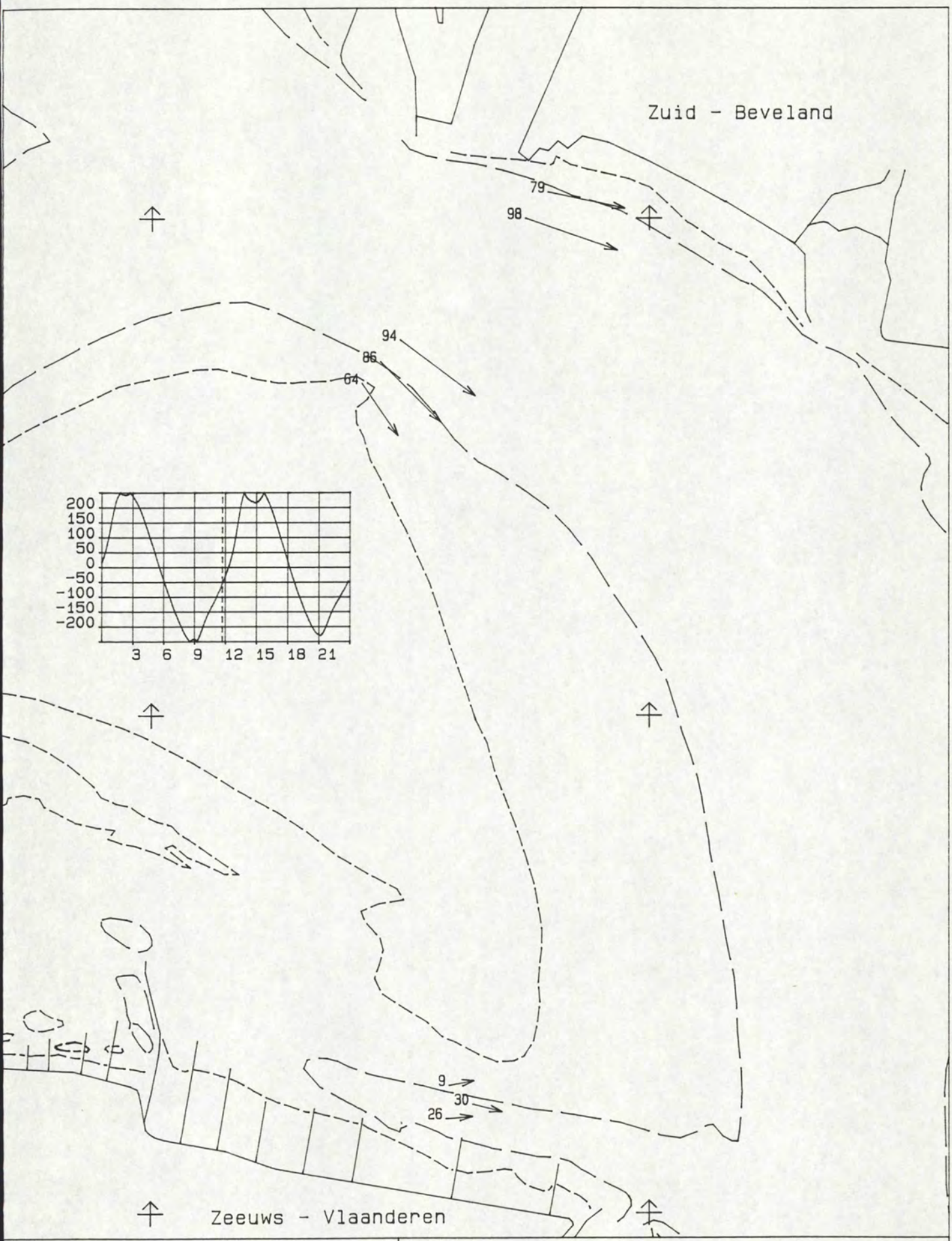


| | |
|---|---|
| MAANUUR : 9.0 | STROOMMETING Drempel van Hansweert |
| TIJD M.E.T. : 11.43 uur | DATUM : 960417 |
| WATERSTAND HANS : -54 cm | |
| DIEPTE : GEMIDDELD | RIJKSWATERSTAAT |
| SCHAAL 1 : 20000. | DIRECTIE ZEELAND |
| STROOMSNELHEDEN IN cm/s | MEETDIENST |

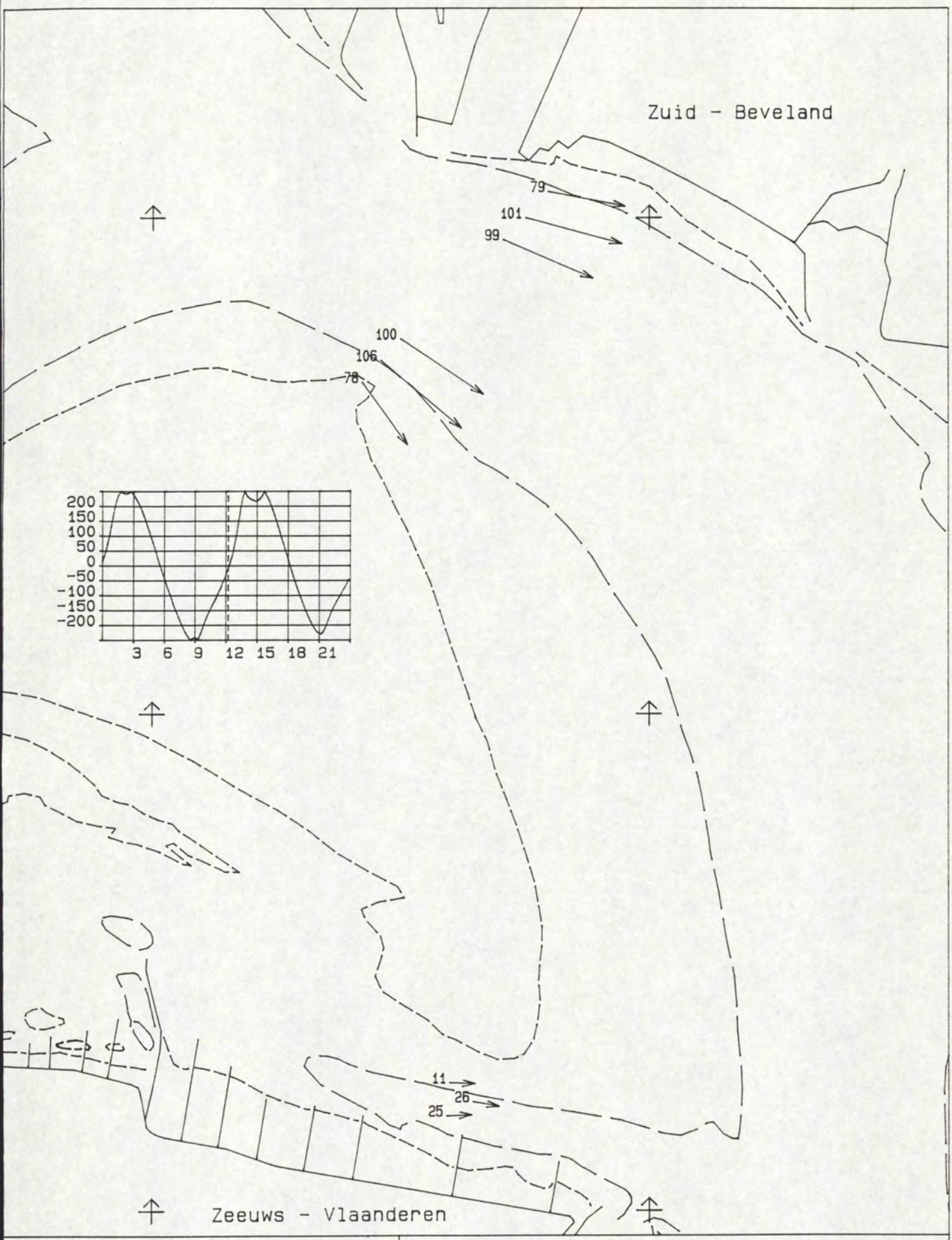


| | |
|---|---|
| MAANUUR : 9.5 | STROOMMETING Drempel van Hansweert |
| TIJD M.E.T. : 12.14 uur | DATUM : 960417 |
| WATERSTAND HANS : -6 cm | RIJKSWATERSTAAT |
| DIEPTE : GEMIDDELD | DIRECTIE ZEELAND |
| SCHAAL 1 : 20000. | MEETDIENST |
| STROOMSNELHEDEN IN cm/s | |

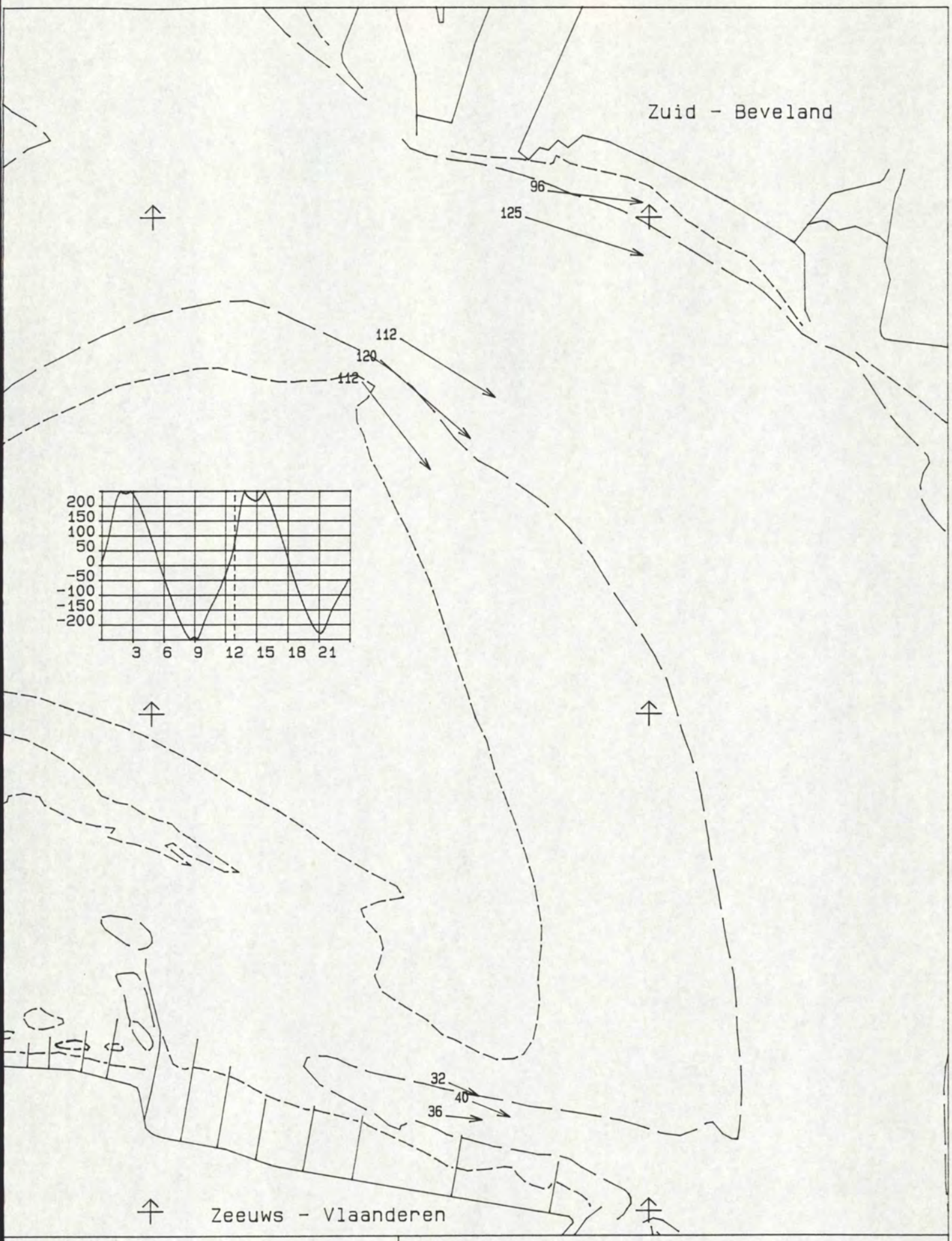


| | |
|---|---|
| MAANUUR : 10.0 | STROOMMETING Drempel van Hansweert |
| TIJD M.E.T. : 12.45 uur | DATUM : 960417 |
| WATERSTAND HANS : 58 cm | |
| DIEPTE : GEMIDDELD | RIJKSWATERSTAAT |
| SCHAAL 1 : 20000. | DIRECTIE ZEELAND |
| STROOMSNELHEDEN IN cm/s | MEETDIENST |

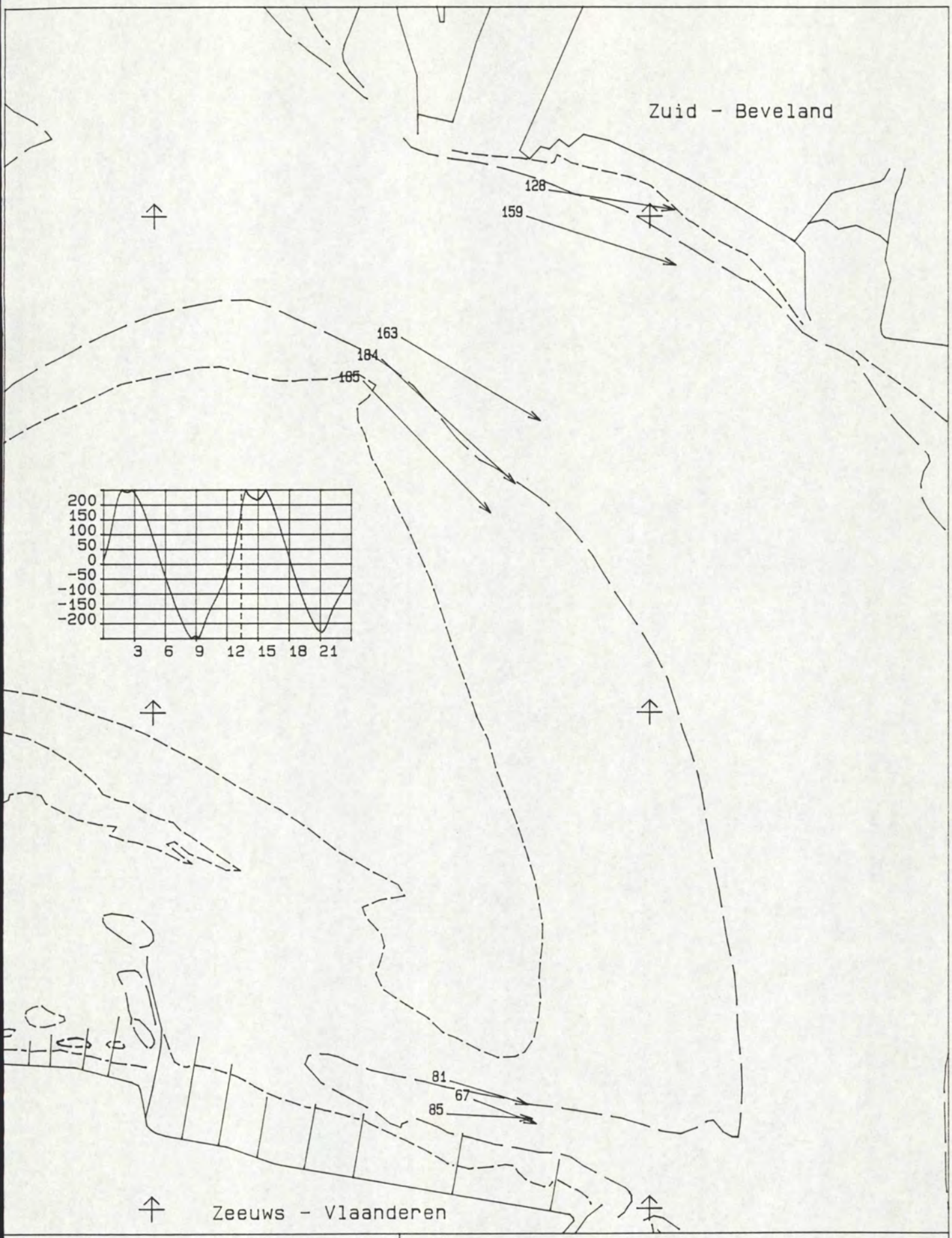


| | |
|---|---|
| MAANUUR : 10.5 | STROOMMETING Drempel van Hansweert |
| TIJD M.E.T. : 13.16 uur | DATUM : 960417 |
| WATERSTAND HANS : 160 cm | |
| DIEPTE : GEMIDDELD | RIJKSWATERSTAAT |
| SCHAAL 1 : 20000. | DIRECTIE ZEELAND |
| STROOMSNELHEDEN IN cm/s | MEETDIENST |

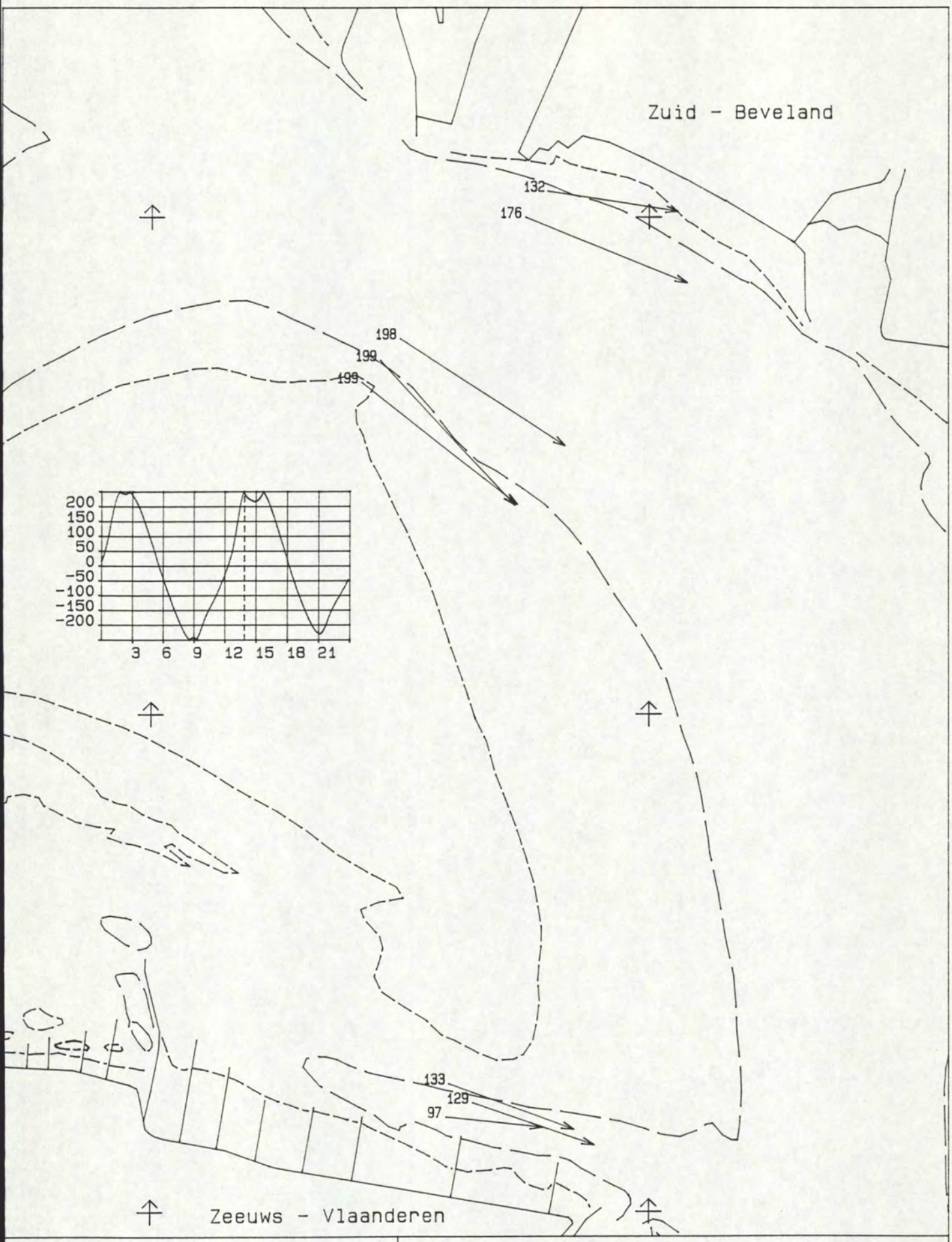


| | |
|---|---|
| MAANUUR : 11.0 | STROOMMETING Drempel van Hansweert |
| TIJD M.E.T. : 13.48 uur | DATUM : 960417 |
| WATERSTAND HANS : 249 cm | |
| DIEPTE : GEMIDDELD | RIJKSWATERSTAAT |
| SCHAAL 1 : 20000. | DIRECTIE ZEELAND |
| STROOMSNELHEDEN IN cm/s | MEETDIENST |

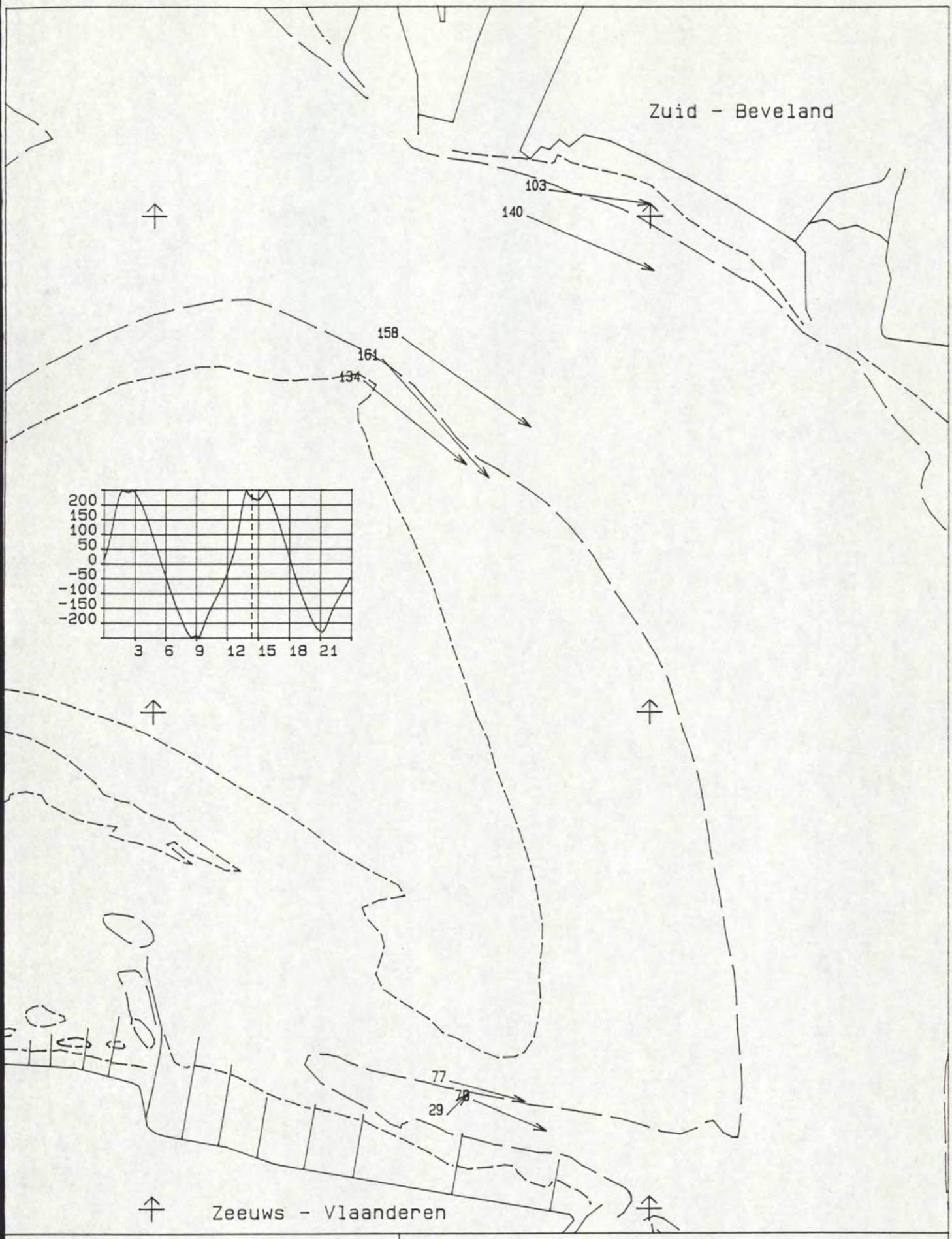


| | |
|---|---|
| MAANUUR : 11.5 | STROOMMETING Drempel van Hansweert |
| TIJD M.E.T. : 14.19 uur | DATUM : 960417 |
| WATERSTAND HANS : 275 cm | |
| DIEPTE : GEMIDDELD | RIJKSWATERSTAAT |
| SCHAAL 1 : 20000. | DIRECTIE ZEELAND |
| STROOMSNELHEDEN IN cm/s | MEETDIENST |

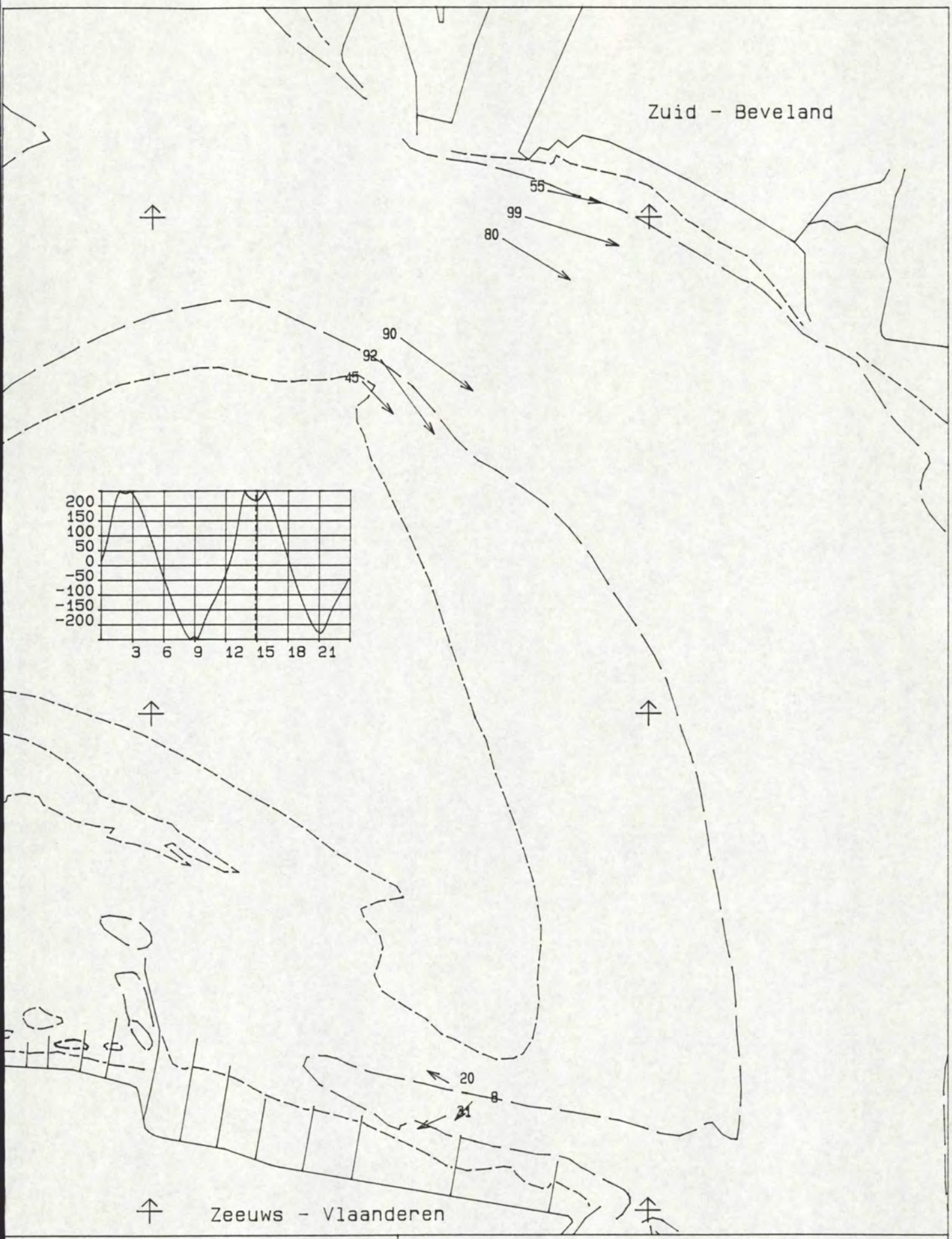


| | |
|---|---|
| MAANUUR : 0.0 | STROOMMETING Drempel van Hansweert |
| TIJD M.E.T. : 14.50 uur | DATUM : 960417 |
| WATERSTAND HANS : 284 cm | |
| DIEPTE : GEMIDDELD | RIJKSWATERSTAAT |
| SCHAAL 1 : 20000. | DIRECTIE ZEELAND |
| STROOMSNELHEDEN IN cm/s | MEETDIENST |

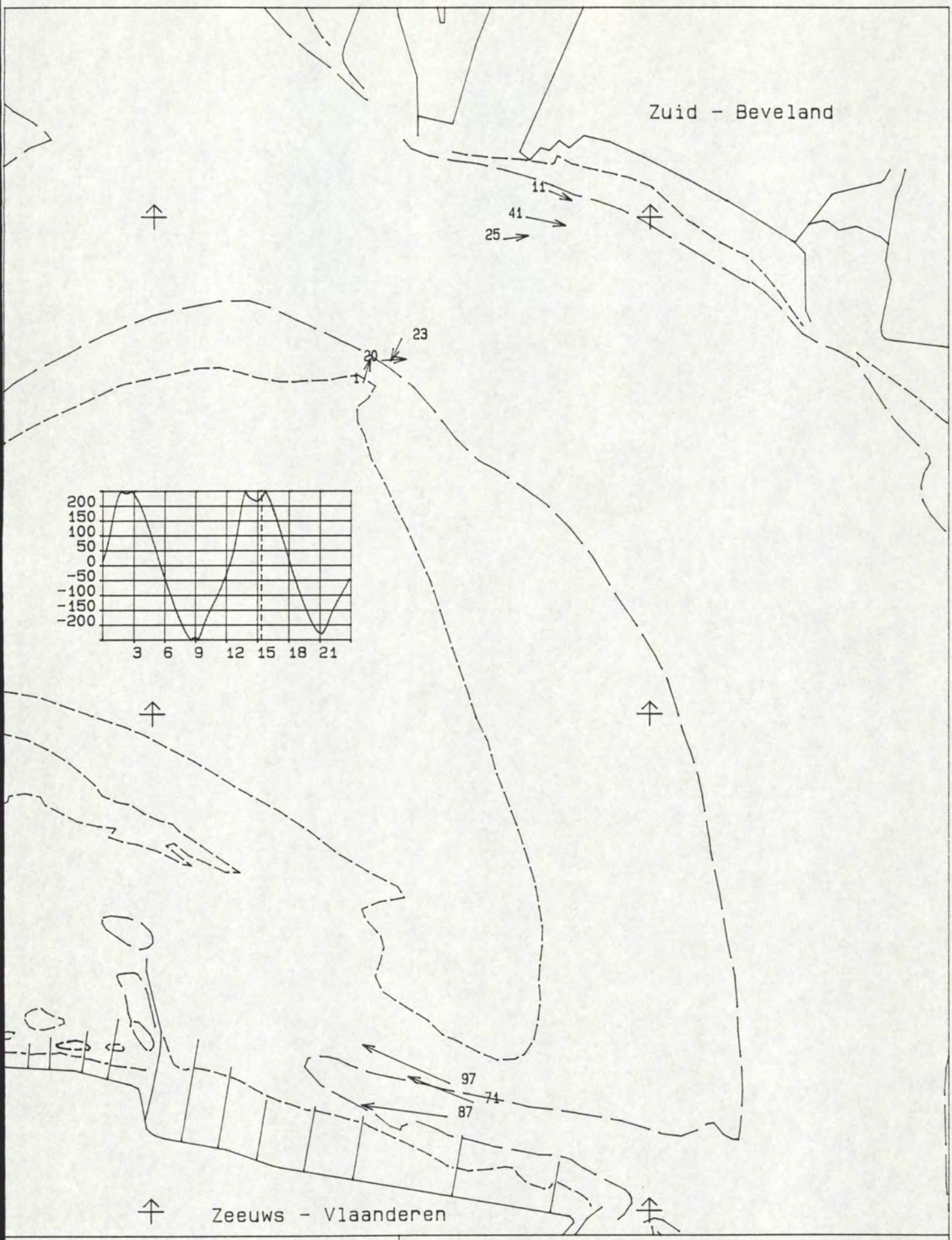


| | |
|---|---|
| MAANUUR : .5 | STROOMMETING Drempel van Hansweert |
| TIJD M.E.T. : 15.20 uur | DATUM : 960417 |
| WATERSTAND HANS : 273 cm | |
| DIEPTE : GEMIDDELD | RIJKSWATERSTAAT |
| SCHAAL 1 : 20000. | DIRECTIE ZEELAND |
| STROOMSNELHEDEN IN cm/s | MEETDIENST |

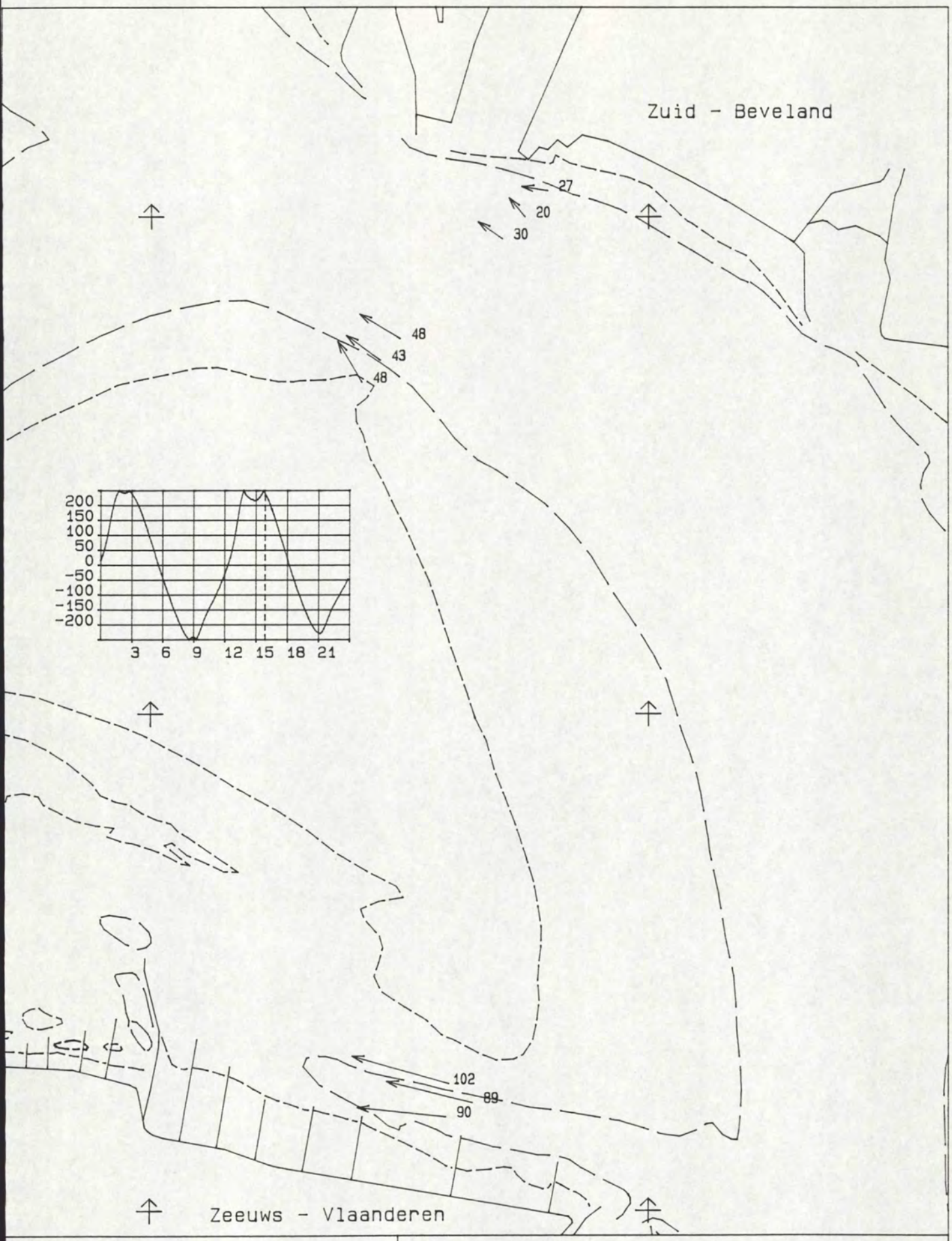


| | |
|---|---|
| MAANUUR : 1.0 | STROOMMETING Drempel van Hansweert |
| TIJD M.E.T. : 15.50 uur | DATUM : 960417 |
| WATERSTAND HANS : 243 cm | |
| DIEPTE : GEMIDDELD | RIJKSWATERSTAAT |
| SCHAAL 1 : 20000. | DIRECTIE ZEELAND |
| STROOMSNELHEDEN IN cm/s | MEETDIENST |

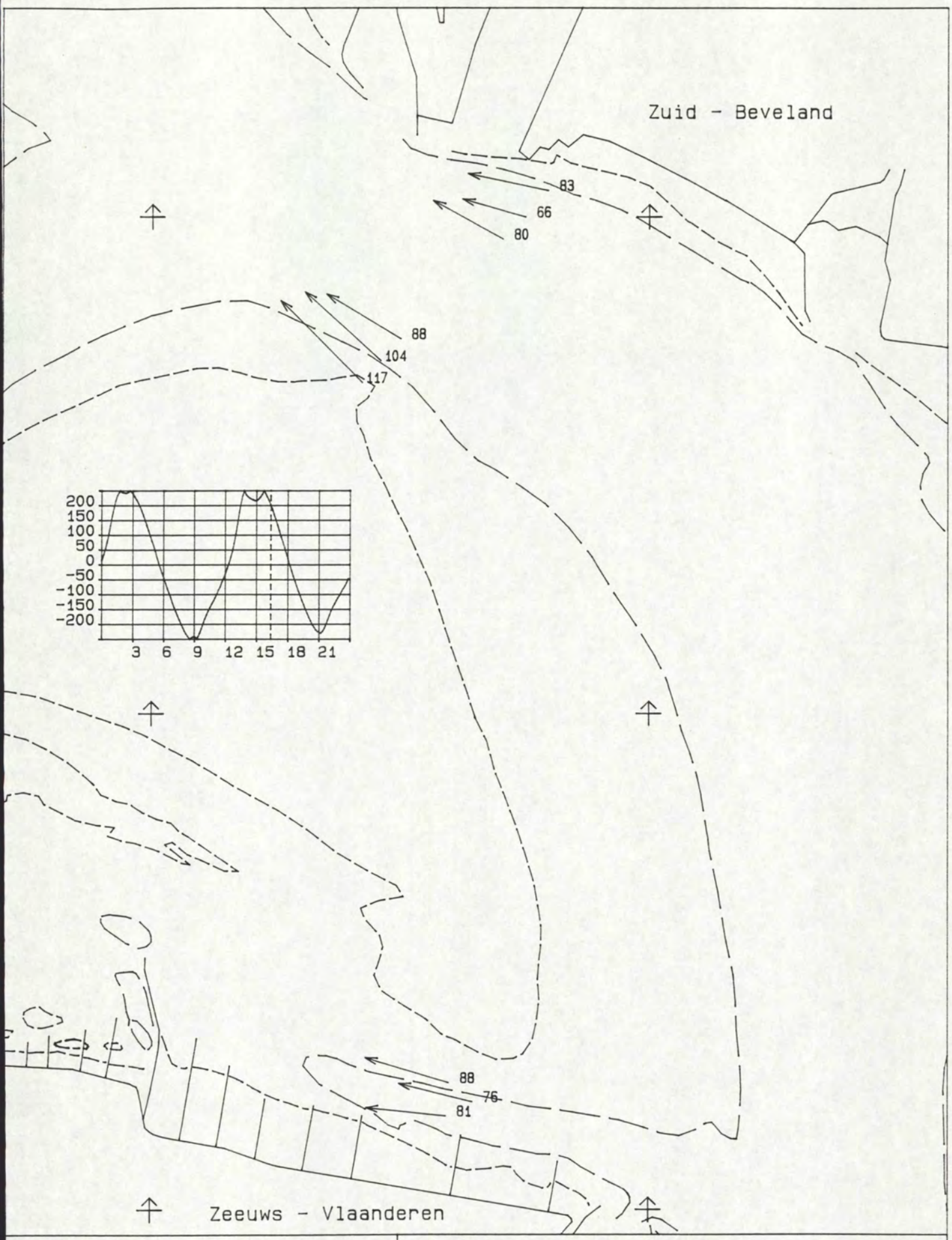


| | |
|---|---|
| MAANUUR : 1.5 | STROOMMETING Drempel van Hansweert |
| TIJD M.E.T. : 16.21 uur | DATUM : 960417 |
| WATERSTAND HANS : 202 cm | |
| DIEPTE : GEMIDDELD | RIJKSWATERSTAAT |
| SCHAAL 1 : 20000. | DIRECTIE ZEELAND |
| STROOMSNELHEDEN IN cm/s | MEETDIENST |

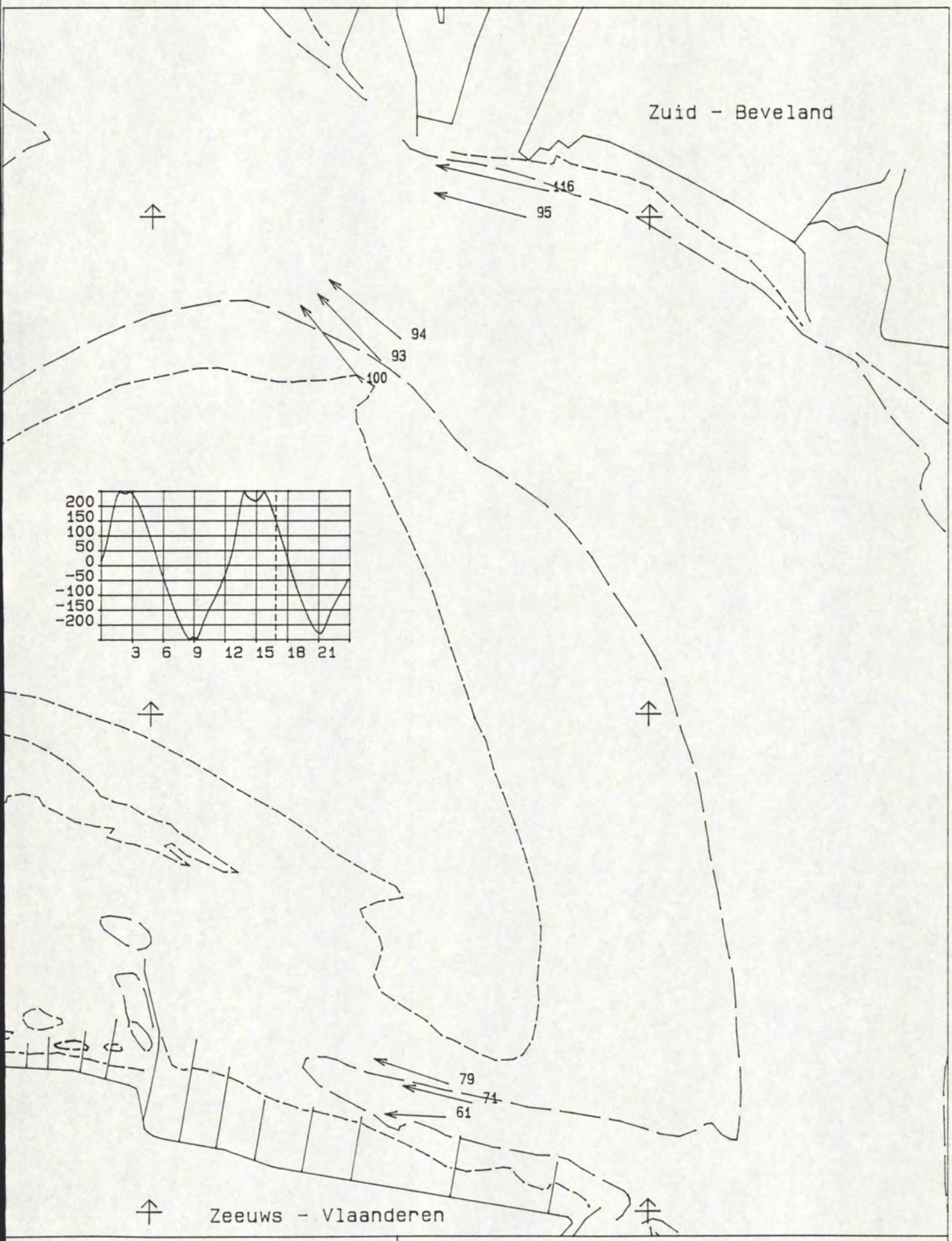


| | |
|---|---|
| MAANUUR : 2.0 | STROOMMETING Drempel van Hansweert |
| TIJD M.E.T. : 16.51 uur | DATUM : 960417 |
| WATERSTAND HANS : 151 cm | |
| DIEPTE : GEMIDDELD | RIJKSWATERSTAAT |
| SCHAAL 1 : 20000. | DIRECTIE ZEELAND |
| STROOMSNELHEDEN IN cm/s | MEETDIENST |

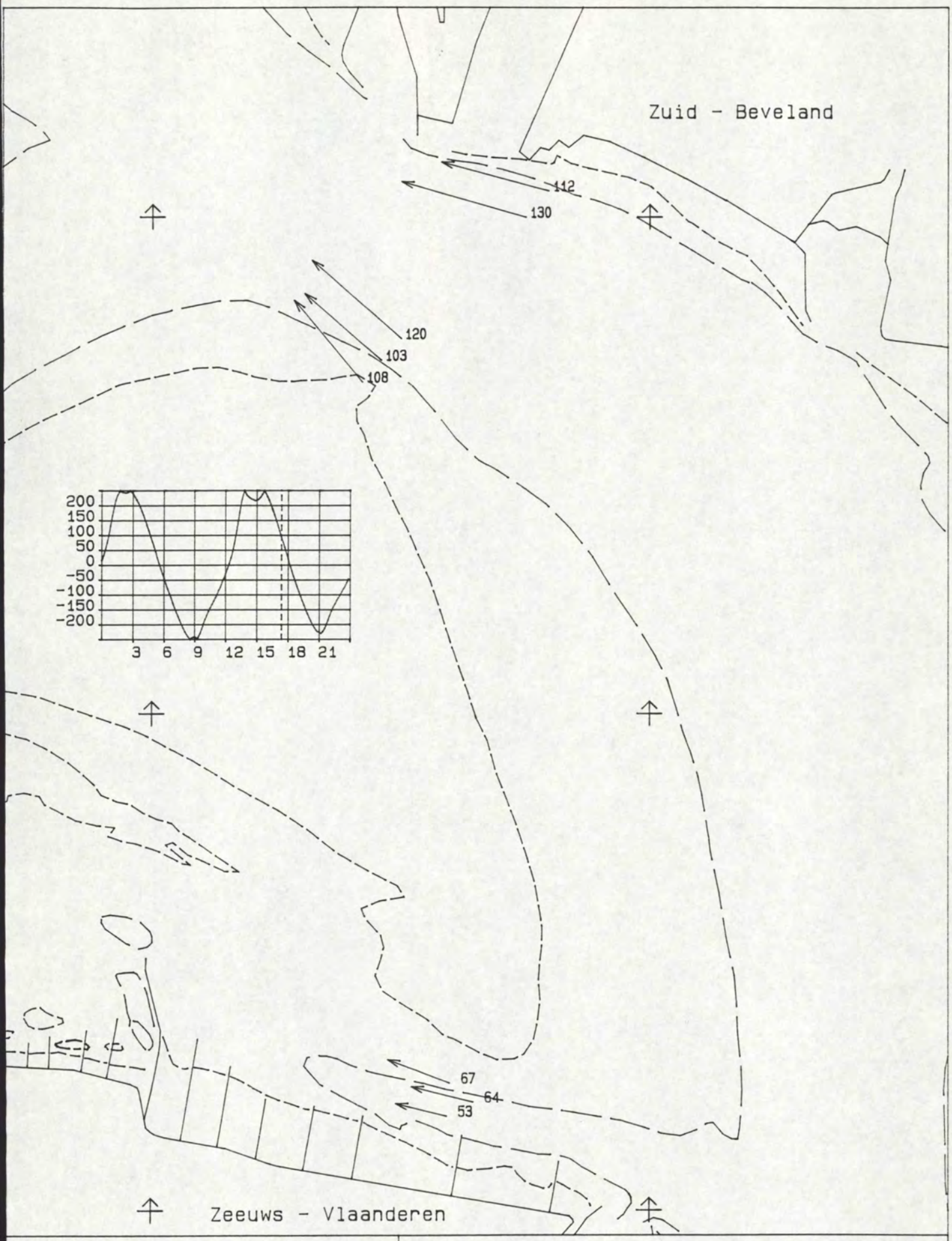


| | |
|---|---|
| MAANUUR : 2.5 | STROOMMETING Drempel van Hansweert |
| TIJD M.E.T. : 17.21 uur | DATUM : 960417 |
| WATERSTAND HANS : 94 cm | |
| DIEPTE : GEMIDDELD | RIJKSWATERSTAAT |
| SCHAAL 1 : 20000. | DIRECTIE ZEELAND |
| STROOMSNELHEDEN IN cm/s | MEETDIENST |

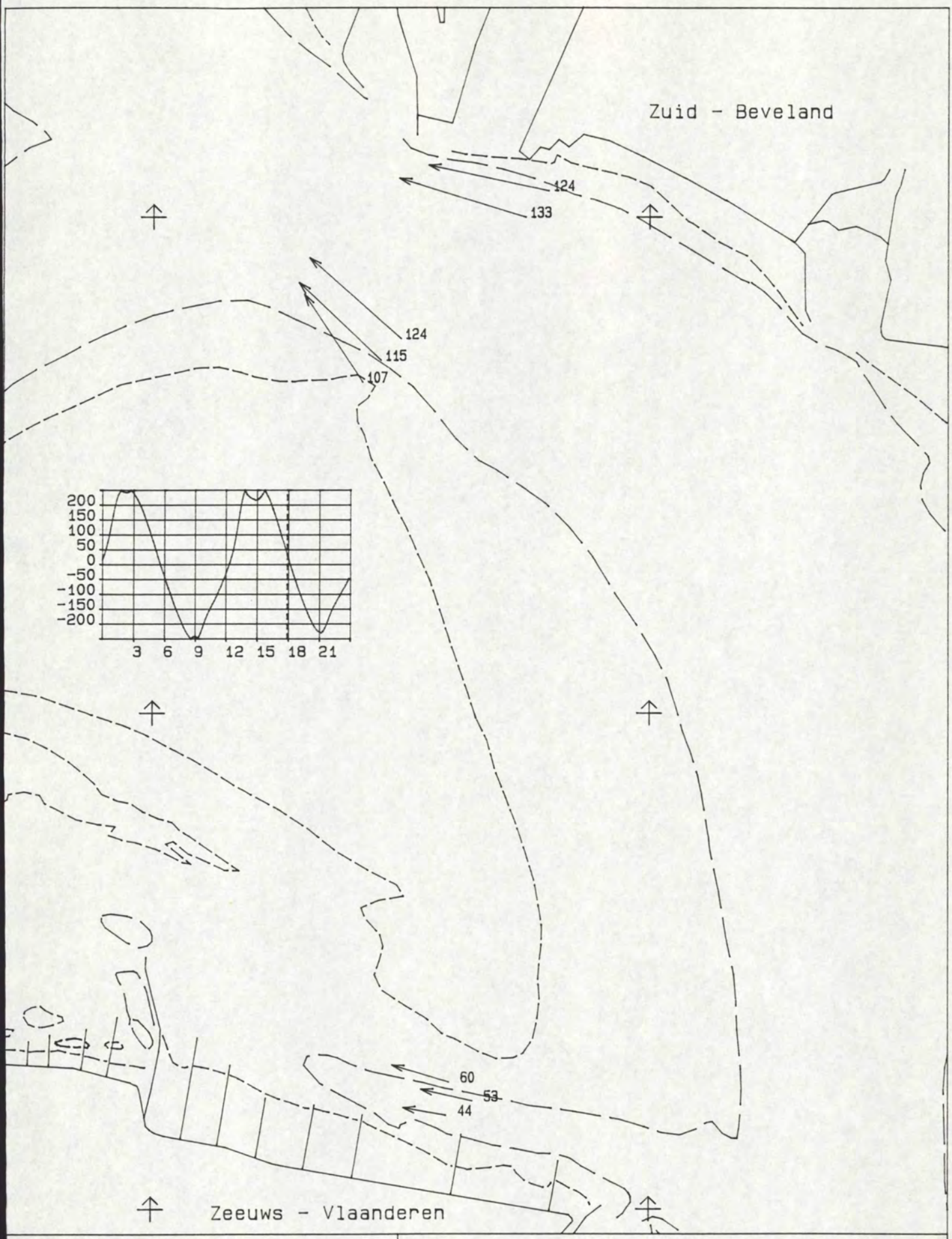


| | |
|---|---|
| MAANUUR : 3.0 | STROOMMETING Drempel van Hansweert |
| TIJD M.E.T. : 17.51 uur | DATUM : 960417 |
| WATERSTAND HANS : 37 cm | |
| DIEPTE : GEMIDDELD | RIJKSWATERSTAAT |
| SCHAAL 1 : 20000. | DIRECTIE ZEELAND |
| STROOMSNELHEDEN IN cm/s | MEETDIENST |

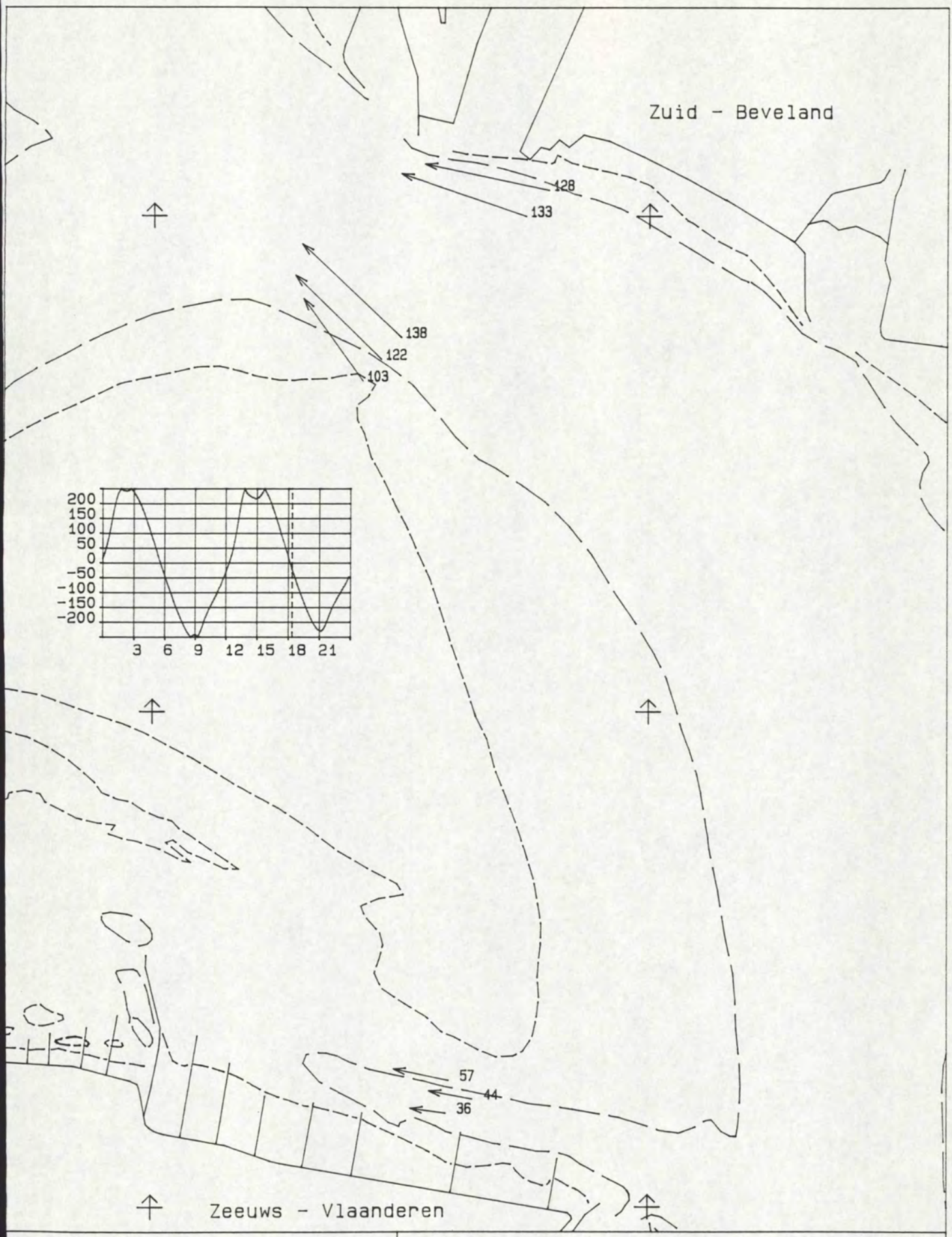


| | |
|---|---|
| MAANUUR : 3.5 | STROOMMETING Drempel van Hansweert |
| TIJD M.E.T. : 18.21 uur | DATUM : 960417 |
| WATERSTAND HANS : -21 cm | |
| DIEPTE : GEMIDDELD | RIJKSWATERSTAAT |
| SCHAAL 1 : 20000. | DIRECTIE ZEELAND |
| STROOMSNELHEDEN IN cm/s | MEETDIENST |

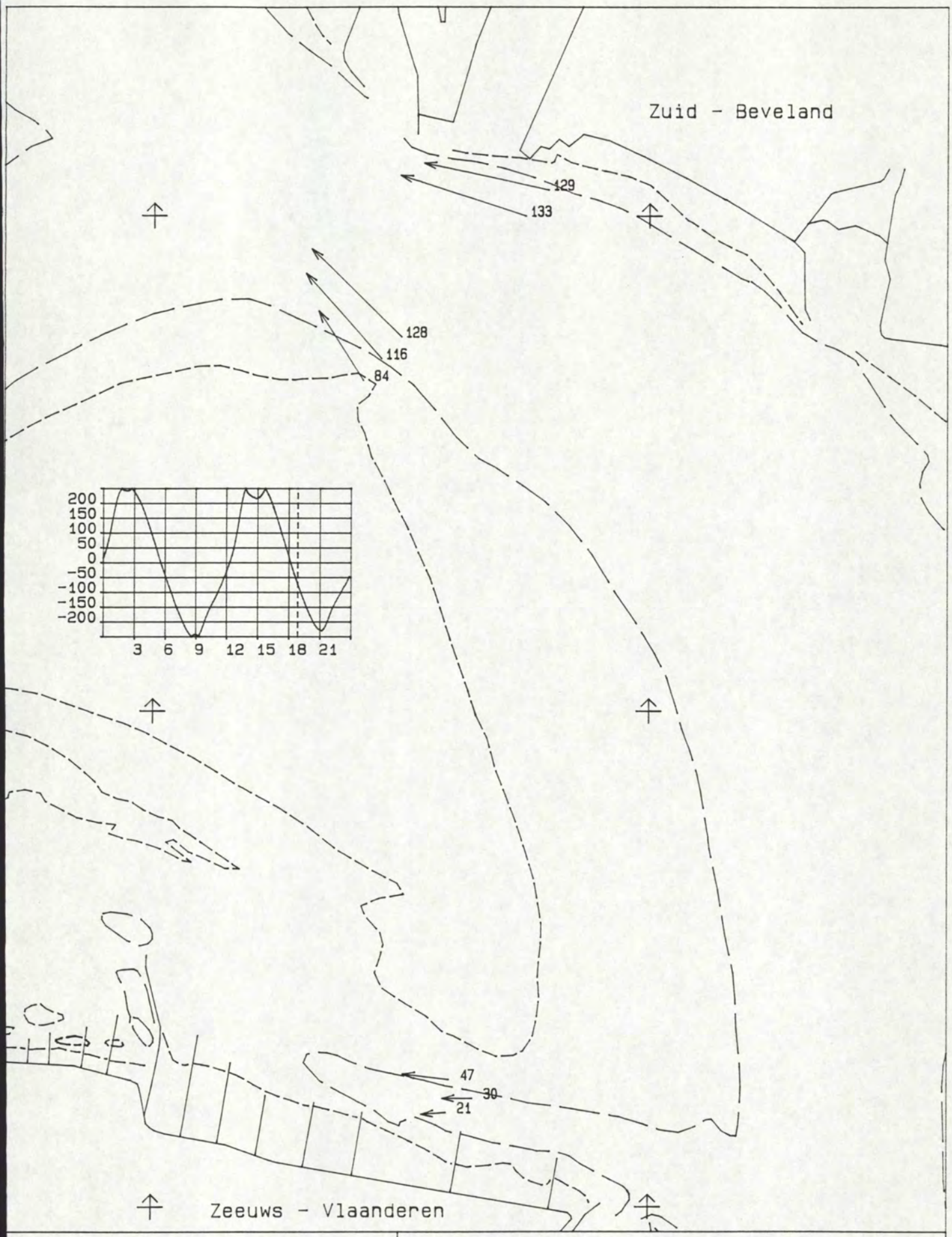


| | |
|---|---|
| MAANUUR : 4.0 | STROOMMETING Drempel van Hansweert |
| TIJD M.E.T. : 18.52 uur | DATUM : 960417 |
| WATERSTAND HANS : -74 cm | |
| DIEPTE : GEMIDDELD | RIJKSWATERSTAAT |
| SCHAAL 1 : 20000. | DIRECTIE ZEELAND |
| STROOMSNELHEDEN IN cm/s | MEETDIENST |

11. Debiet

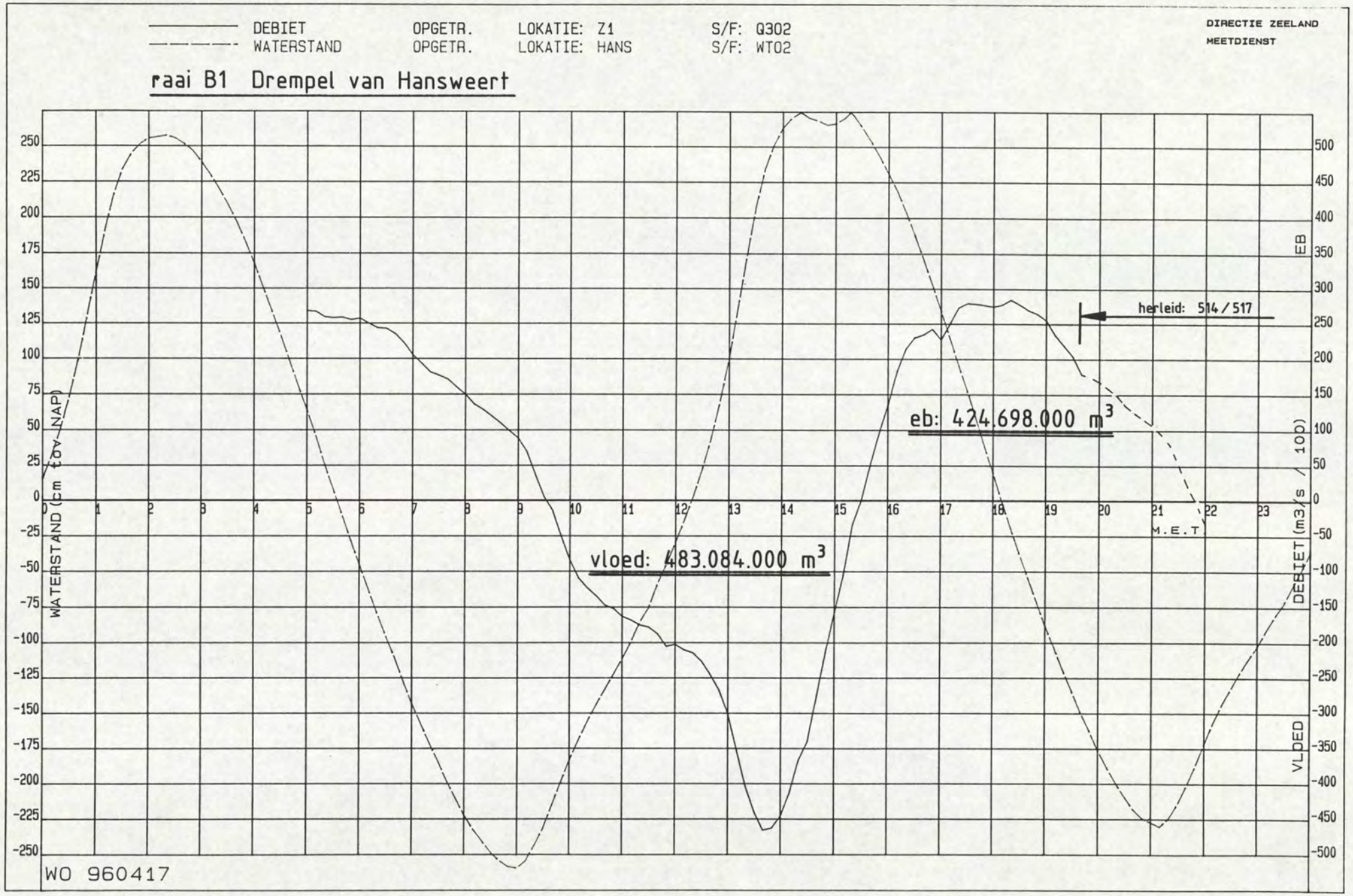
DEBIET OPGETR. LOKATIE: Z1 S/F: Q302
WATERSTAND OPGETR. LOKATIE: HANS S/F: WT02
DIRECTIE ZEELAND
MEETDIENST
raai B1 Drempel van Hansweert
WATERSTAND (cm t.o.v. NAP)
DEBIET (m3/s / 10D)
EB
VLOED
M.E.T.
herleid: 514 / 517
eb: 424.698.000 m3
vloed: 483.084.000 m3
WO 960417

/OV/STROOM/UIT1

```
00001  A L G P R - L I J S T  -pag. 01-    datum/tijd: 960531.0917
00002
00003  locatie: -510      oms: Z1    (Z1)
00004  soortf.: Q302      oms: DEBIET IN M3/SEK.
00005  kanalen: 1
00006
00007
00008  960417
00009              00        10        20        30        40        50
00010  00: ***********************************************************
00011  01: ***********************************************************
00012  02: ***********************************************************
00013  03: ***********************************************************
00014  04: ***********************************************************
00015  05:   26720.0  26600.0  25840.0  25690.0  25780.0  25420.0
00016  06:   25640.0  24930.0  24280.0  24180.0  23450.0  22180.0
00017  07:   20460.0  19270.0  18040.0  17560.0  17030.0  15930.0
00018  08:   14890.0  13530.0  12790.0  11850.0  10890.0   9810.0
00019  09:    8770.0   6890.0   3610.0    470.0  -1470.0  -5140.0
00020  10:   -8450.0 -11020.0 -12440.0 -13520.0 -14770.0 -15280.0
00021  11:  -16350.0 -16850.0 -17560.0 -17940.0 -18770.0 -20630.0
00022  12:  -20280.0 -21110.0 -21540.0 -22690.0 -24640.0 -26760.0
00023  13:  -30080.0 -35260.0 -40350.0 -44030.0 -46560.0 -46340.0
00024  14:  -44590.0 -41280.0 -36690.0 -33990.0 -27680.0 -21350.0
00025  15:  -15860.0 -10450.0  -3420.0     80.0   5090.0   9610.0
00026  16:   13520.0  18140.0  21430.0  23040.0  23450.0  24260.0
00027  17:   22740.0  24990.0  27320.0  27950.0  27880.0  27670.0
00028  18:   27450.0  27770.0  28460.0  27760.0  26950.0  26430.0
00029  19:   25530.0  23410.0  21890.0  20360.0  17800.0  17400.0
00030  20:   16750.0  15800.0  14800.0  13350.0  12350.0  11500.0
00031  21:   10600.0   9400.0   7900.0   5000.0   2000.0   -450.0
00032  22:   -3400.0*************************************************
00033  23: ***********************************************************
```

**raai B1 Drempel van Hansweert**

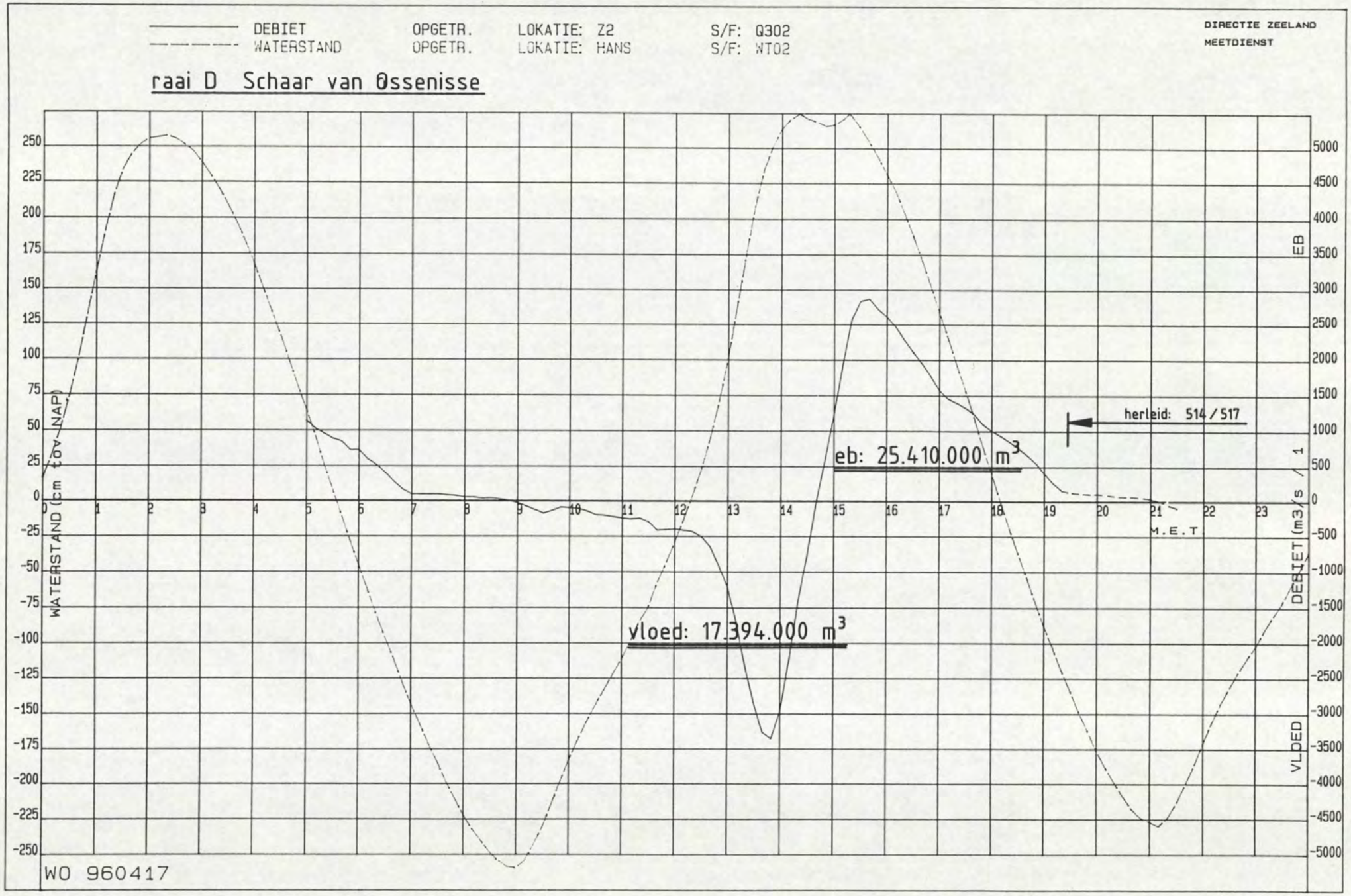
DEBIET OPGETR. LOKATIE: Z2 S/F: Q302
WATERSTAND OPGETR. LOKATIE: HANS S/F: WT02
DIRECTIE ZEELAND
MEETDIENST
raai D Schaar van Ossenisse
WATERSTAND (cm t.o.v. NAP)
DEBIET (m3/s / 1)
EB
VLOED
M.E.T.
herleid: 514 / 517
eb: 25.410.000 m3
vloed: 17.394.000 m3
WO 960417

/OV/STROOM/UIT1

A L G P R - L I J S T -pag. 01- datum/tijd: 960531.1236

locatie: -511 oms: Z2 (Z2)
soortf.: Q302 oms: DEBIET IN M3/SEK.
kanalen: 1

**raai D Schaar van Ossenisse**

960417

| | 00 | 10 | 20 | 30 | 40 | 50 |
|---|---|---|---|---|---|---|
| 00: | ********** | ********** | ********** | ********** | ********** | ********** |
| 01: | ********** | ********** | ********** | ********** | ********** | ********** |
| 02: | ********** | ********** | ********** | ********** | ********** | ********** |
| 03: | ********** | ********** | ********** | ********** | ********** | ********** |
| 04: | ********** | ********** | ********** | ********** | ********** | ********** |
| 05: | 1130.0 | 1020.0 | 950.0 | 880.0 | 840.0 | 720.0 |
| 06: | 720.0 | 590.0 | 510.0 | 400.0 | 270.0 | 160.0 |
| 07: | 90.0 | 90.0 | 90.0 | 90.0 | 80.0 | 70.0 |
| 08: | 50.0 | 50.0 | 30.0 | 40.0 | 20.0 | 0.0 |
| 09: | -30.0 | -80.0 | -130.0 | -180.0 | -140.0 | -90.0 |
| 10: | -100.0 | -110.0 | -150.0 | -200.0 | -210.0 | -230.0 |
| 11: | -250.0 | -260.0 | -250.0 | -300.0 | -420.0 | -410.0 |
| 12: | -400.0 | -420.0 | -440.0 | -510.0 | -650.0 | -920.0 |
| 13: | -1220.0 | -1700.0 | -2330.0 | -2850.0 | -3270.0 | -3360.0 |
| 14: | -2970.0 | -2230.0 | -1410.0 | -760.0 | -10.0 | 600.0 |
| 15: | 1230.0 | 1930.0 | 2570.0 | 2840.0 | 2870.0 | 2720.0 |
| 16: | 2610.0 | 2470.0 | 2280.0 | 2110.0 | 1950.0 | 1770.0 |
| 17: | 1570.0 | 1450.0 | 1390.0 | 1320.0 | 1230.0 | 1090.0 |
| 18: | 1000.0 | 930.0 | 850.0 | 760.0 | 660.0 | 550.0 |
| 19: | 400.0 | 260.0 | 150.0 | 120.0 | 110.0 | 100.0 |
| 20: | 100.0 | 90.0 | 70.0 | 60.0 | 60.0 | 50.0 |
| 21: | 30.0 | 0.0 | -60.0 | -100.0 | ********** | ********** |
| 22: | ********** | ********** | ********** | ********** | ********** | ********** |
| 23: | ********** | ********** | ********** | ********** | ********** | ********** |

DI: 236184

# Debiet- sedimentmeting
# Drempel van Hansweert (18)
17 april 1996

Deel - II

Meetdienst Zeeland

Notitie nr. ZLMD-96.N.010
Afdeling AXMH
Vlissingen, juli 1996

Ministerie van Verkeer en Waterstaat

**Rijkswaterstaat**

**directie Zeeland**
**Meetdienst Zeeland**

# Notitie

nummer: ZLMD-96.N.010

onderwerp: Meetresultaten
Debiet- en sedimentmeting
Drempel van Hansweert
Detailmeting 18

datum: 17 april 1996

Deel - II

kode: 0230M9601

datum: juli 1996

auteur: Verwerking Hydrografie

bijlagen: 25

**Postbus 5116**
**4380 KC Vlissingen**
**pr. Hendrikweg 3**
**4382 NR Vlissingen**
**tel. (01184) 22000**
**fax. (01184) 72772**

12. IJklijnen AZTM

AZTM-meting 17-04-1996

Drempel van Hansweert

Raai B1 mp. 35 SIERIX

RIJKSWATERSTAAT
DIRECTIE ZEELAND
MEETDIENST

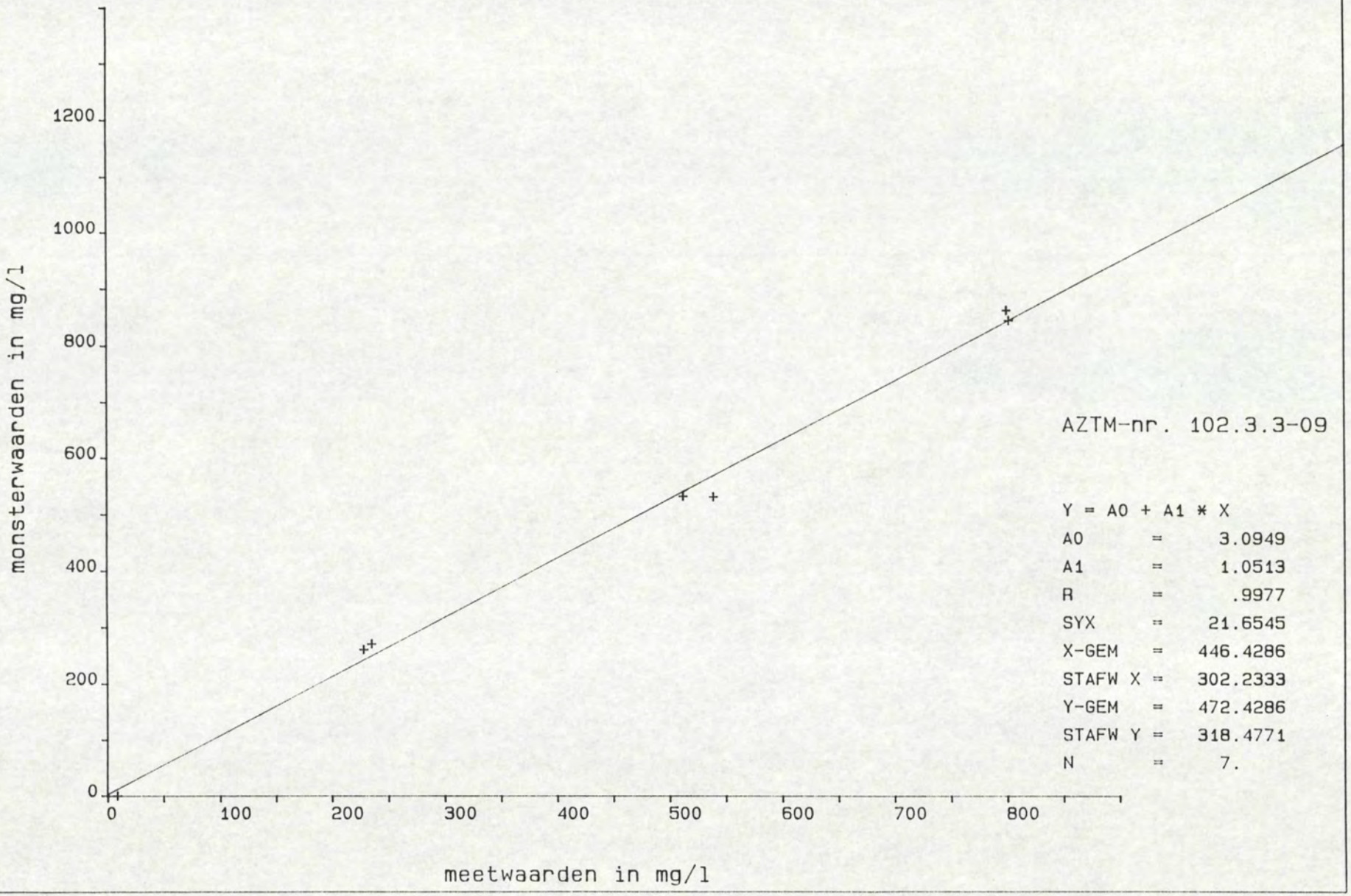


AZTM-nr. 102.3.3-09

Y = A0 + A1 * X

| | | |
|---|---|---|
| A0 | = | 3.0949 |
| A1 | = | 1.0513 |
| R | = | .9977 |
| SYX | = | 21.6545 |
| X-GEM | = | 446.4286 |
| STAFW X | = | 302.2333 |
| Y-GEM | = | 472.4286 |
| STAFW Y | = | 318.4771 |
| N | = | 7. |

AZTM-meting 17-04-1996

Drempel van Hansweert

Raai B1 mp. 21 LODYCKE

RIJKSWATERSTAAT
DIRECTIE ZEELAND
MEETDIENST

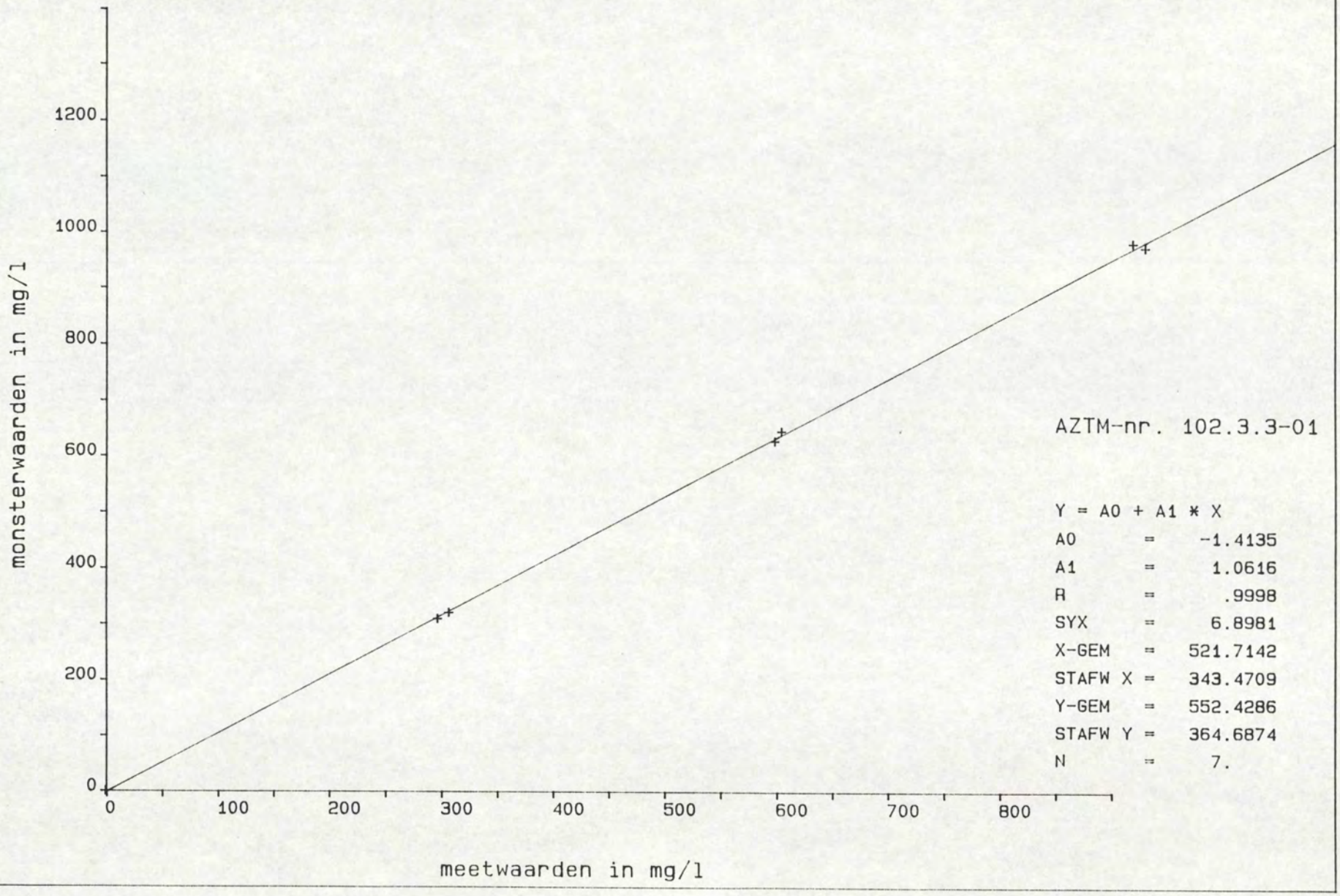


AZTM-nr. 102.3.3-01

Y = A0 + A1 * X

| | | |
|---|---|---|
| A0 | = | -1.4135 |
| A1 | = | 1.0616 |
| R | = | .9998 |
| SYX | = | 6.8981 |
| X-GEM | = | 521.7142 |
| STAFW X | = | 343.4709 |
| Y-GEM | = | 552.4286 |
| STAFW Y | = | 364.6874 |
| N | = | 7. |

AZTM-meting 17-04-1996

Drempel van Hansweert

Raai B1 mp. 23 WIJTVLIET

RIJKSWATERSTAAT
DIRECTIE ZEELAND
MEETDIENST

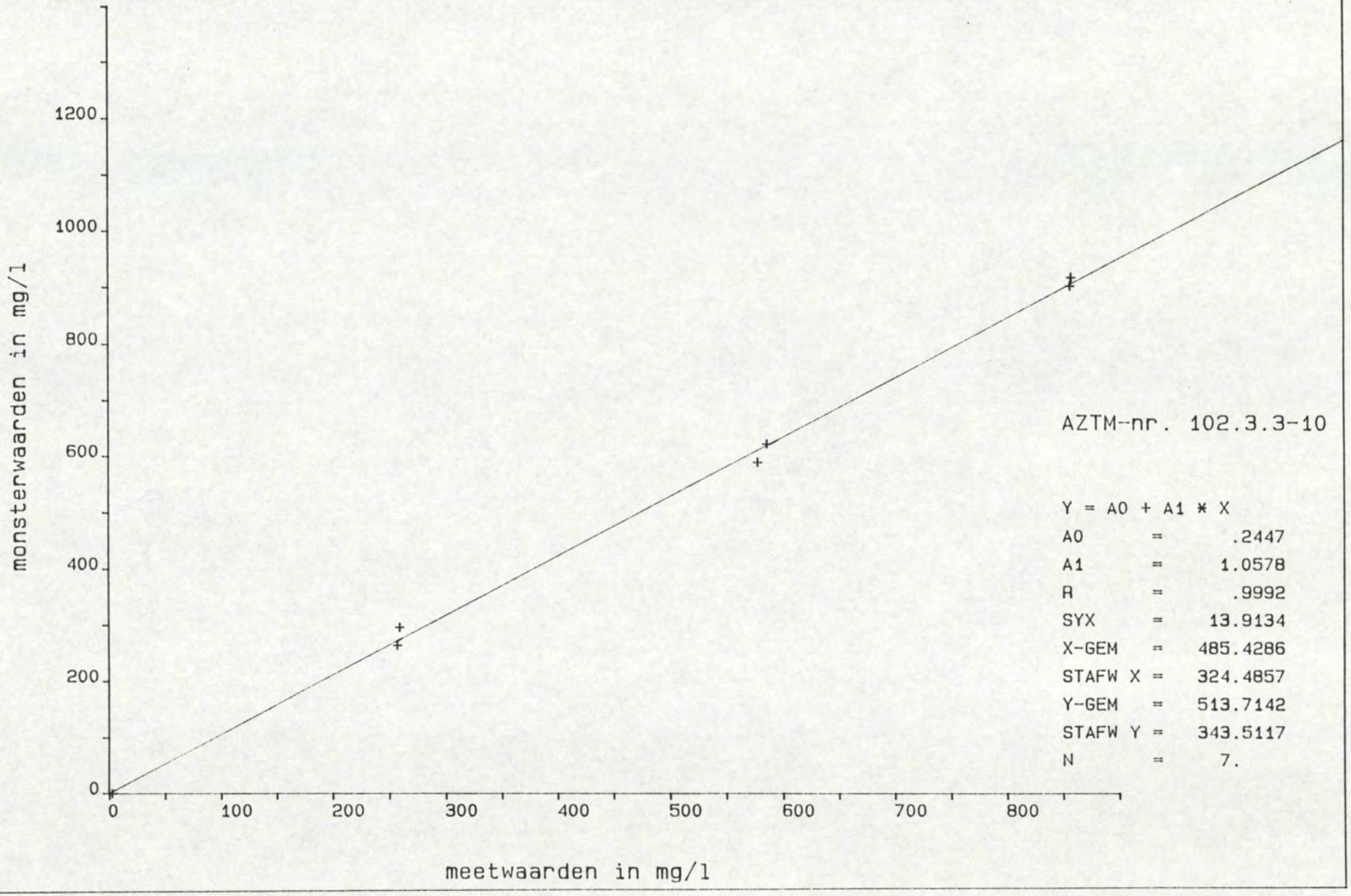


AZTM-nr. 102.3.3-10

Y = A0 + A1 * X

| | | |
|---|---|---|
| A0 | = | .2447 |
| A1 | = | 1.0578 |
| R | = | .9992 |
| SYX | = | 13.9134 |
| X-GEM | = | 485.4286 |
| STAFW X | = | 324.4857 |
| Y-GEM | = | 513.7142 |
| STAFW Y | = | 343.5117 |
| N | = | 7. |

AZTM-meting 17-04-1996

Drempel van Hansweert

Raai B1 mp. 36 HOUTVLIET

RIJKSWATERSTAAT
DIRECTIE ZEELAND
MEETDIENST

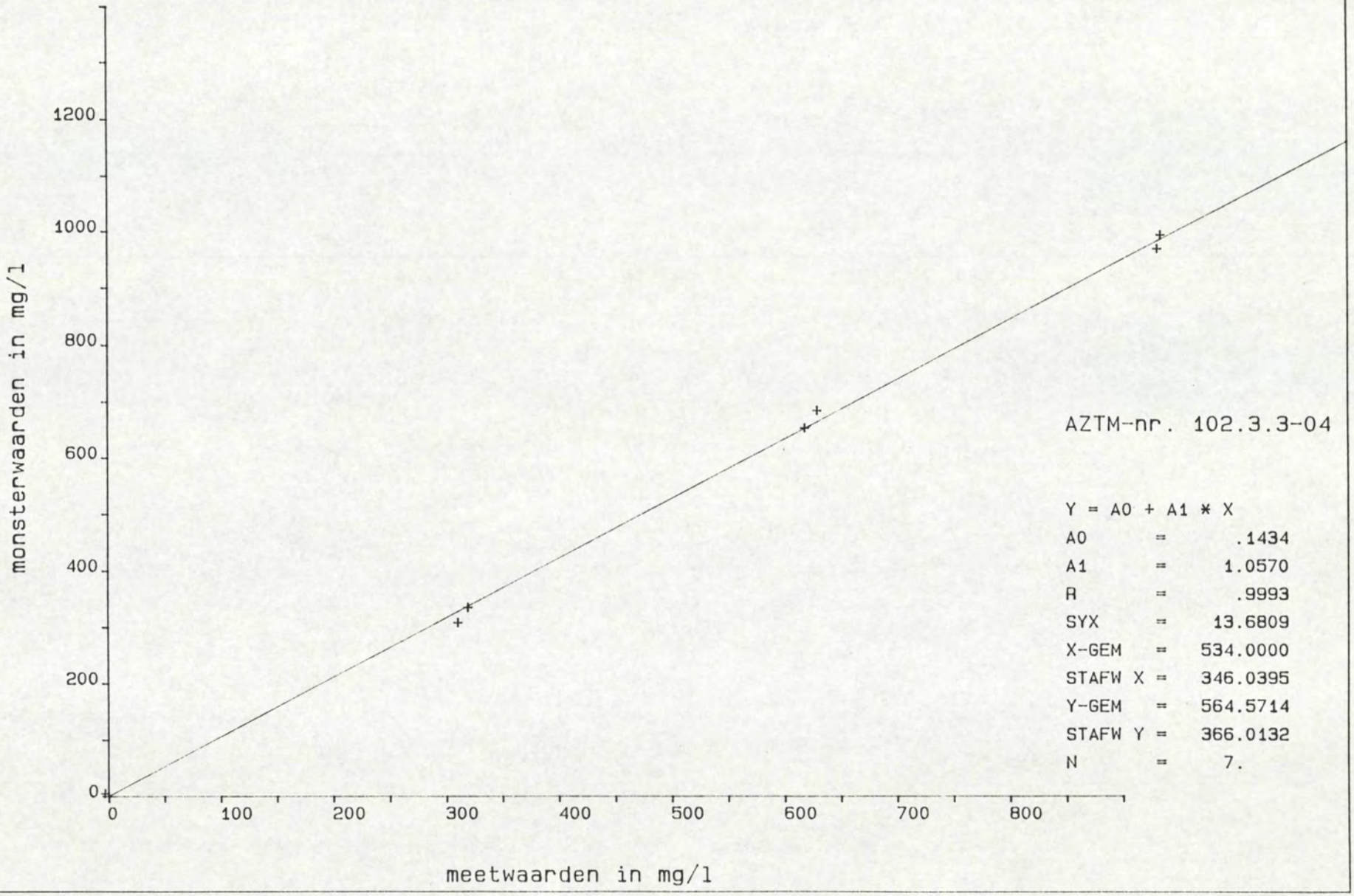


AZTM-nr. 102.3.3-04

Y = A0 + A1 * X

| | | |
|---|---|---|
| A0 | = | .1434 |
| A1 | = | 1.0570 |
| R | = | .9993 |
| SYX | = | 13.6809 |
| X-GEM | = | 534.0000 |
| STAFW X | = | 346.0395 |
| Y-GEM | = | 564.5714 |
| STAFW Y | = | 366.0132 |
| N | = | 7. |

AZTM-meting 17-04-1996

Schaar van Ossenisse

Raai D mp. 37 STEENVLIET

RIJKSWATERSTAAT
DIRECTIE ZEELAND
MEETDIENST

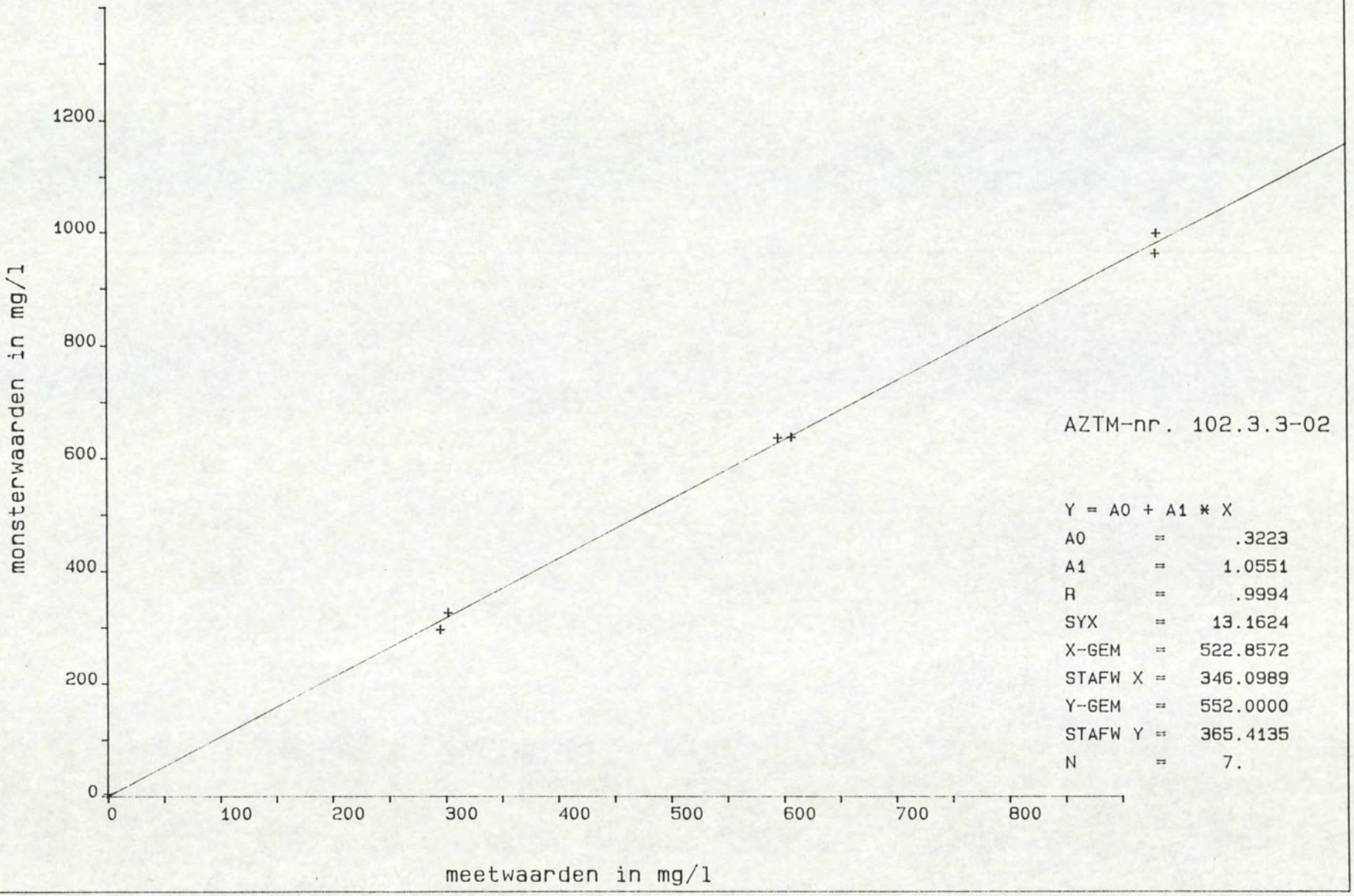


AZTM-nr. 102.3.3-02

Y = A0 + A1 * X

| | | |
|---|---|---|
| A0 | = | .3223 |
| A1 | = | 1.0551 |
| R | = | .9994 |
| SYX | = | 13.1624 |
| X-GEM | = | 522.8572 |
| STAFW X | = | 346.0989 |
| Y-GEM | = | 552.0000 |
| STAFW Y | = | 365.4135 |
| N | = | 7. |

AZTM-meting 17-04-1996

Schaar van Ossenisse

Raai D mp. 38 PLUIMPOT

RIJKSWATERSTAAT
DIRECTIE ZEELAND
MEETDIENST

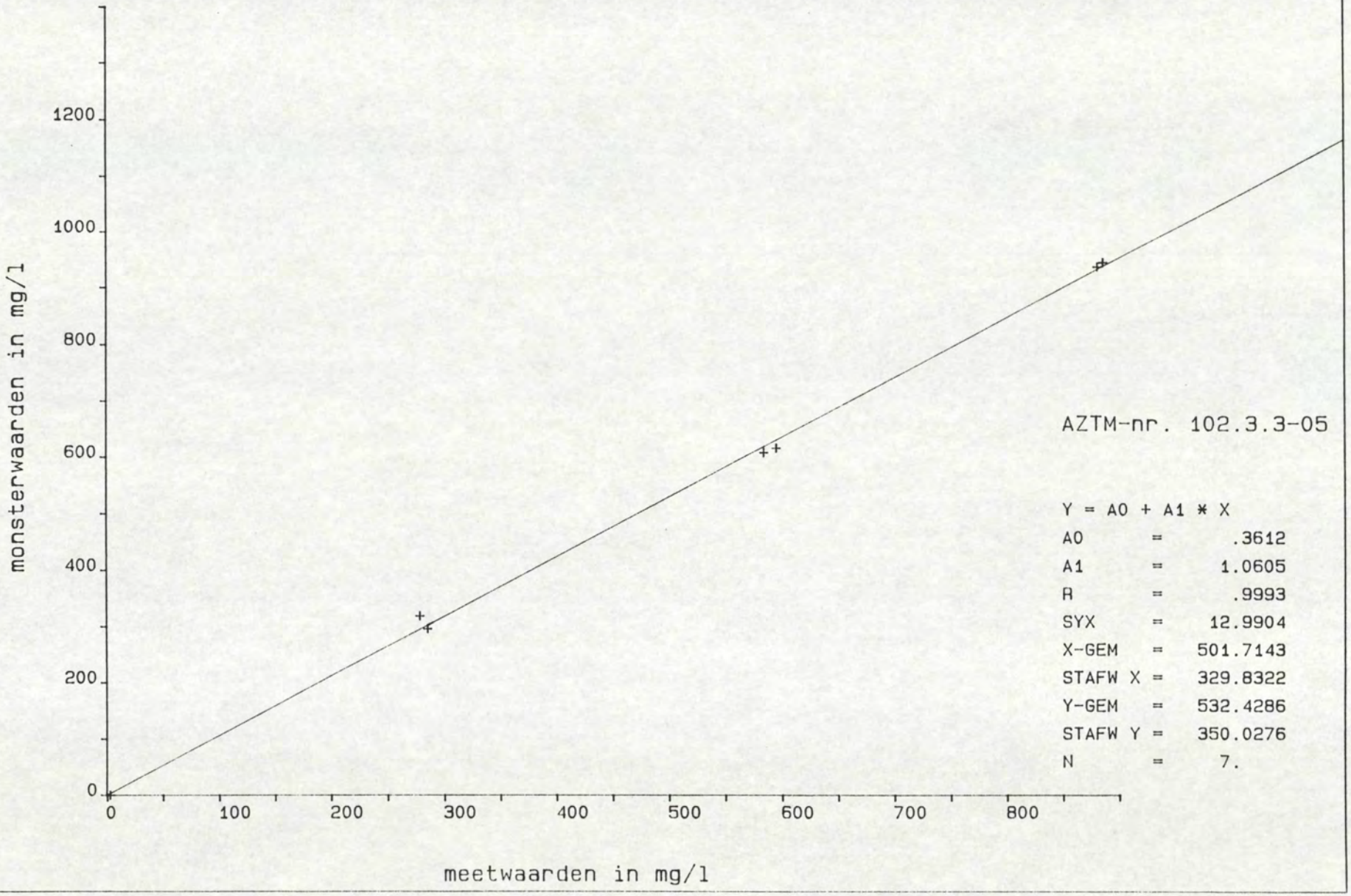


AZTM-nr. 102.3.3-05

Y = A0 + A1 * X

| | | |
|---|---|---|
| A0 | = | .3612 |
| A1 | = | 1.0605 |
| R | = | .9993 |
| SYX | = | 12.9904 |
| X-GEM | = | 501.7143 |
| STAFW X | = | 329.8322 |
| Y-GEM | = | 532.4286 |
| STAFW Y | = | 350.0276 |
| N | = | 7. |

13. Vertikalen - zandconcentratie

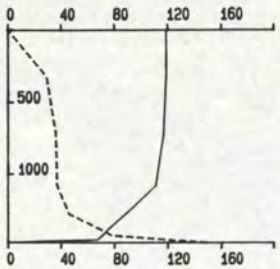

0641 0701 1480
109 286 37

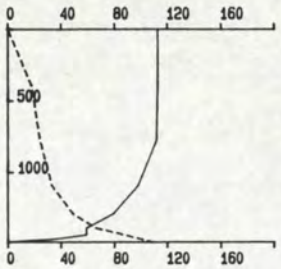

0706 0724 1490
100 290 29

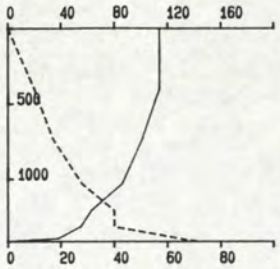

0728 0746 1420
94 291 21

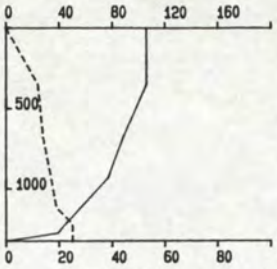

0750 0805 1330
83 286 14

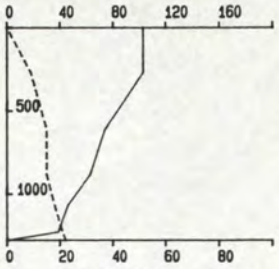

0810 0824 1280
74 289 13

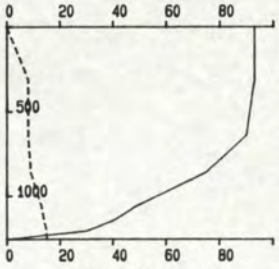

0828 0843 1260
77 286 9

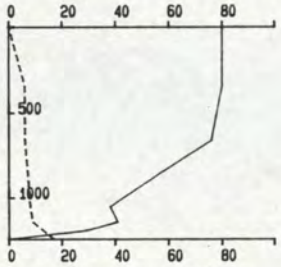

0848 0905 1240
65 286 6

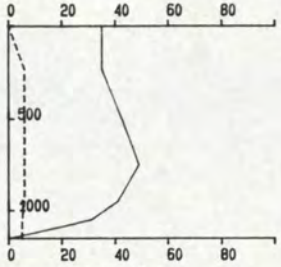

0910 0924 1150
38 281 5

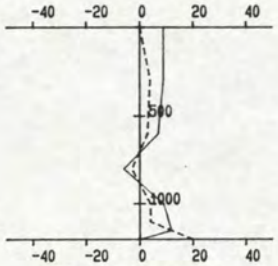

0929 0944 1200
6 274 3

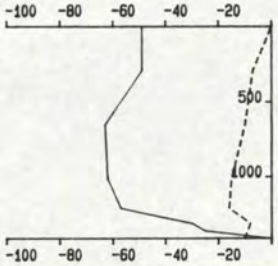

0956 1013 1410
-53 109 -10

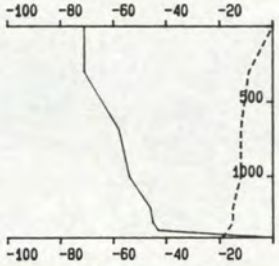

1017 1032 1410
-58 109 -11

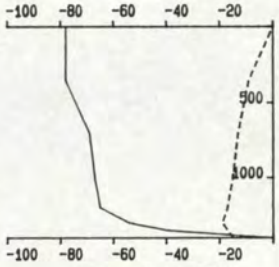

1036 1052 1400
-68 111 -12

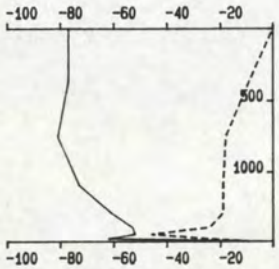

1055 1114 1480
-73 111 -15

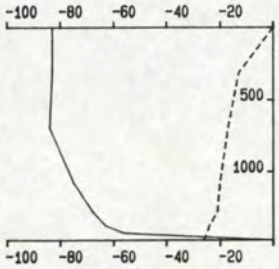

1120 1135 1470
-77 111 -16

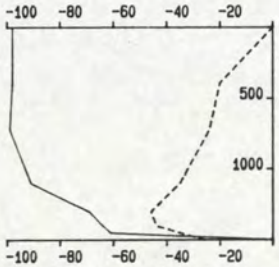

1139 1155 1500
-89 111 -26

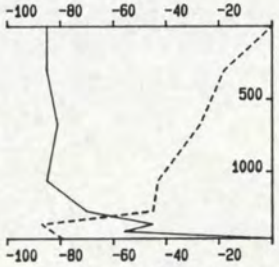

1200 1215 1460
-78 114 -33

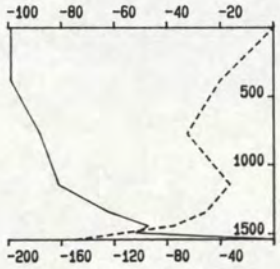

1219 1234 1540
-84 108 -47

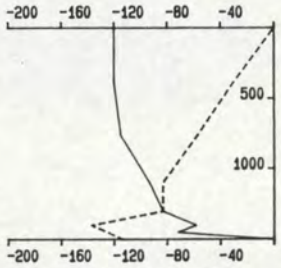

1238 1253 1500
-104 110 -57

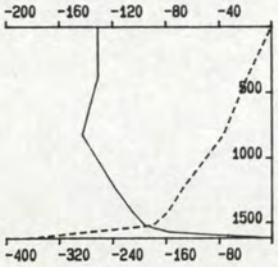

1259 1314 1620
-124 110 -90

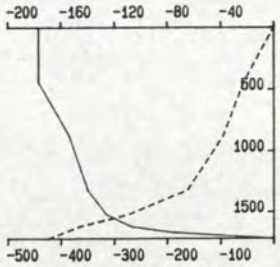

1318 1334 1720
-151 108 -127

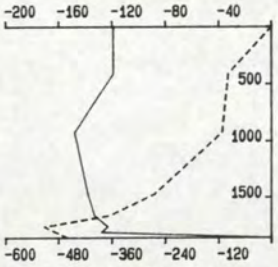

1342 1358 1860
-131 108 -177

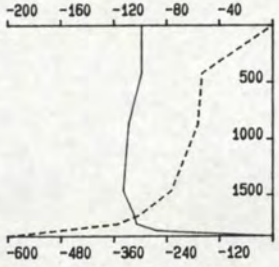

1411 1427 1870
-104 108 -193

RIJKSWATERSTAAT
DIRECTIE ZEELAND
MEETDIENST

SEDIMENTTRANSPORTMETING : DREMPEL V HANSWEERT
DATUM : 960417
RAAI : B1 DEELRAAI : NVT PUNT : 35 VAART.: SIERIX
X-COORDINAAT : 59593 Y-COORDINAAT : 384106

TOELICHTING OP DE VERTIKALEN

_____ V ---------- C

14.01 14.15 295 : BEGINTIJD EINDTIJD BODEMDIEPTE
100 265 120 : V R C (GEM) +EB -VLOED
VERTIKALE SCHAAL : DIEPTE IN CM TOV WATEROPP.
HORIZONTALE SCHAAL: SNELHEID IN CM/S (BOVEN)
CONCENTRATIE IN MG/L (ONDER)

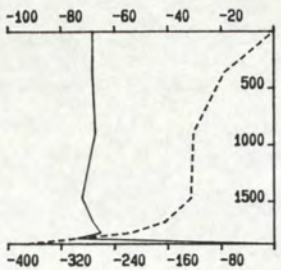


1435 1449 1880
-68 112 -115

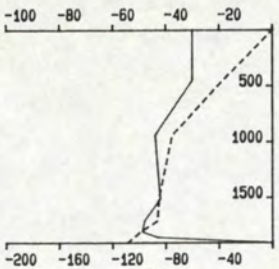


1454 1509 1910
-38 111 -62

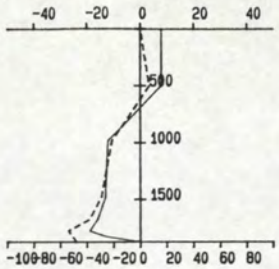


1513 1528 1880
-5 109 -16

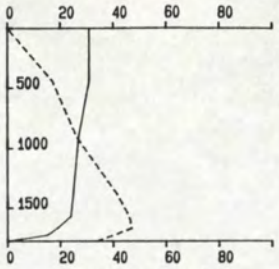


1542 1556 1780
27 284 27

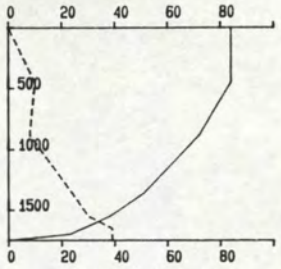


1601 1616 1750
65 283 15

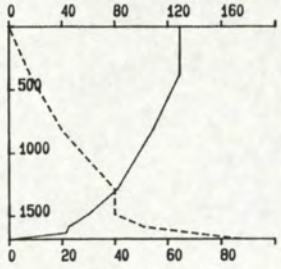


1620 1635 1690
100 286 24

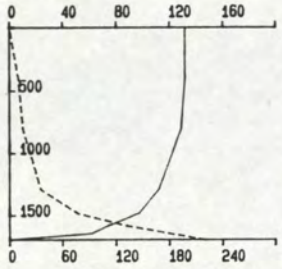


1639 1654 1690
117 287 35

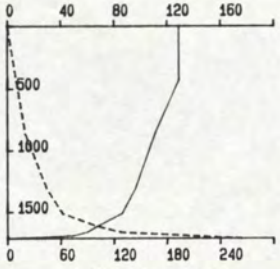


1658 1715 1710
108 289 33

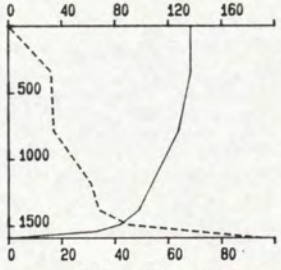


1720 1738 1590
118 288 24

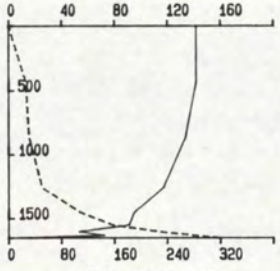


1742 1800 1650
125 287 52

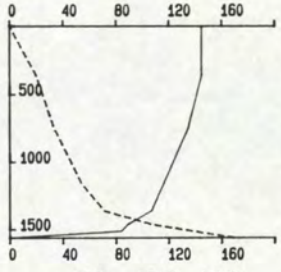


1804 1819 1560
126 290 43

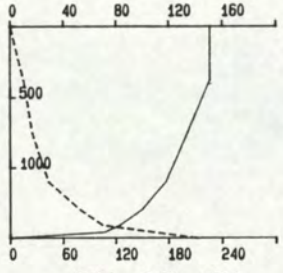


1824 1838 1500
128 288 39

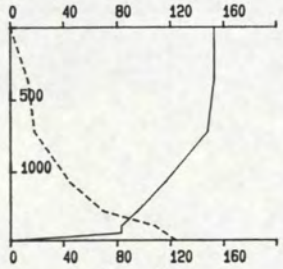


1842 1856 1470
130 290 35

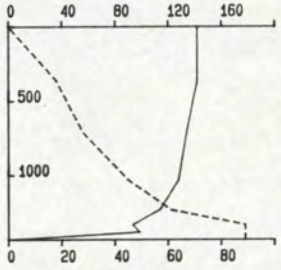


1901 1915 1430
128 291 35

RIJKSWATERSTAAT
DIRECTIE ZEELAND
MEETDIENST

SEDIMENTTRANSPORTMETING : DREMPEL V HANSWEERT
DATUM : 960417
RAAI : B1 DEELRAAI : NVT PUNT : 35 VAART.: SIERIX
X-COORDINAAT : 59593 Y-COORDINAAT : 384106

TOELICHTING OP DE VERTIKALEN

_____ V ---------- C

14.01 14.15 295 : BEGINTIJD EINDTIJD BODEMDIEPTE
100 265 120 : V R C (GEM) +EB -VLOED
VERTIKALE SCHAAL : DIEPTE IN CM TOV WATEROPP.
HORIZONTALE SCHAAL: SNELHEID IN CM/S (BOVEN)
CONCENTRATIE IN MG/L (ONDER)

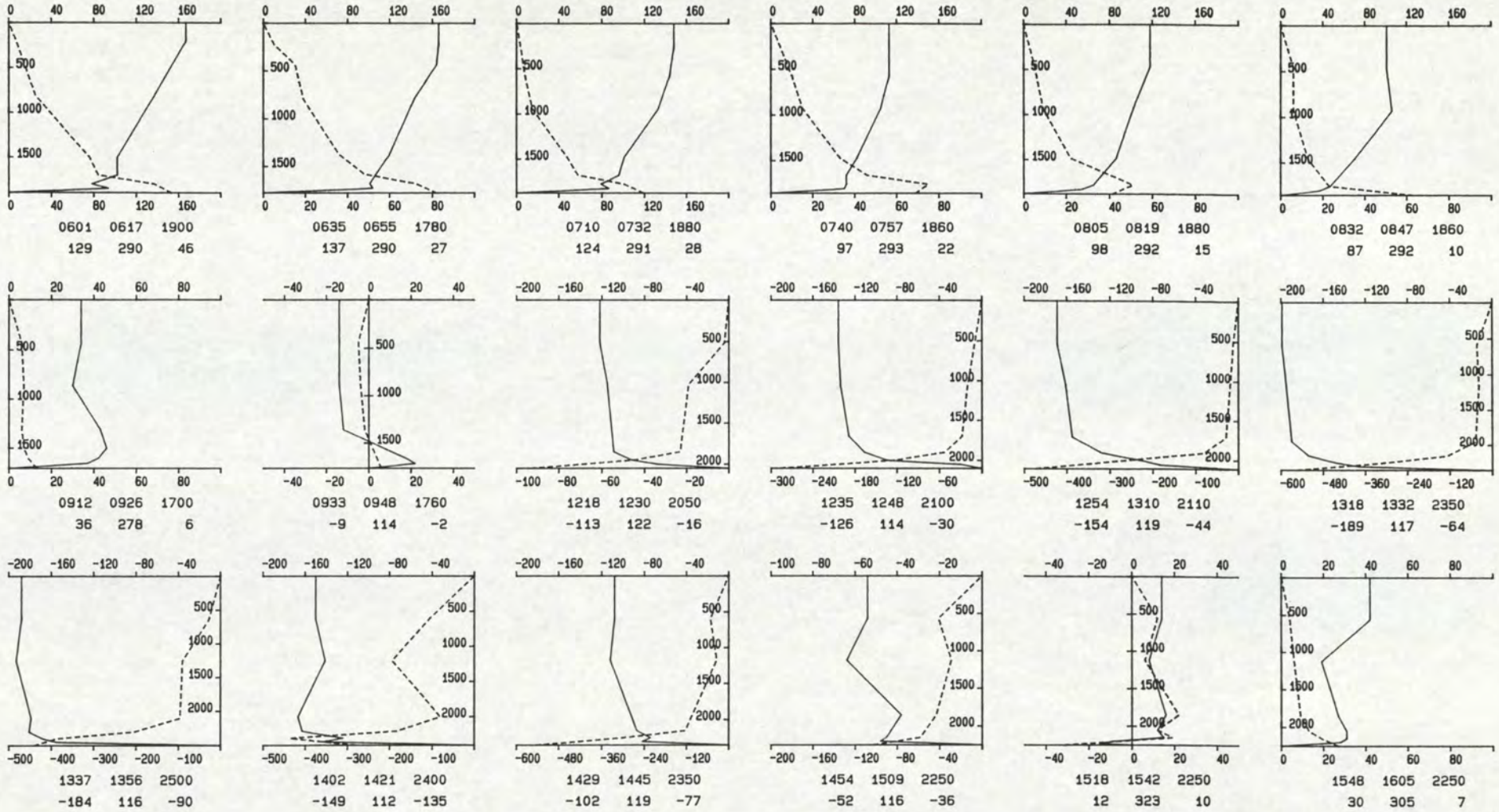


RIJKSWATERSTAAT
DIRECTIE ZEELAND
MEETDIENST

SEDIMENTTRANSPORTMETING : DREMPEL V HANSWEERT
DATUM : 960417
RAAI : B1 DEELRAAI : NVT PUNT : 21 VAART.: LODYCKE
X-COORDINAAT : 59409 Y-COORDINAAT : 383912

TOELICHTING OP DE VERTIKALEN

| | | |
|---|---|---|
| ———— V | | ---------- C |
| 14.01 14.15 295 | : | BEGINTIJD EINDTIJD BODEMDIEPTE |
| 100 265 120 | : | V R C (GEM) +EB -VLOED |
| VERTIKALE SCHAAL | : | DIEPTE IN CM TOV WATEROPP. |
| HORIZONTALE SCHAAL | : | SNELHEID IN CM/S (BOVEN) |
| | | CONCENTRATIE IN MG/L (ONDER) |

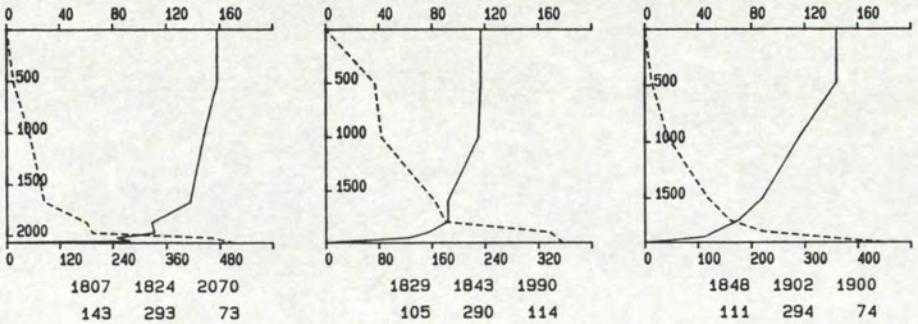


RIJKSWATERSTAAT
DIRECTIE ZEELAND
MEETDIENST

SEDIMENTTRANSPORTMETING : DREMPEL V HANSWEERT
DATUM : 960417
RAAI : B1 DEELRAAI : NVT PUNT : 21 VAART.: LODYCKE
X-COORDINAAT : 59409 Y-COORDINAAT : 383912

TOELICHTING OP DE VERTIKALEN

_____ V ---------- C
14.01 14.15 295 : BEGINTIJD EINDTIJD BODEMDIEPTE
100 265 120 : V R C (GEM) +EB -VLOED
VERTIKALE SCHAAL : DIEPTE IN CM TOV WATEROPP.
HORIZONTALE SCHAAL: SNELHEID IN CM/S (BOVEN)
CONCENTRATIE IN MG/L (ONDER)

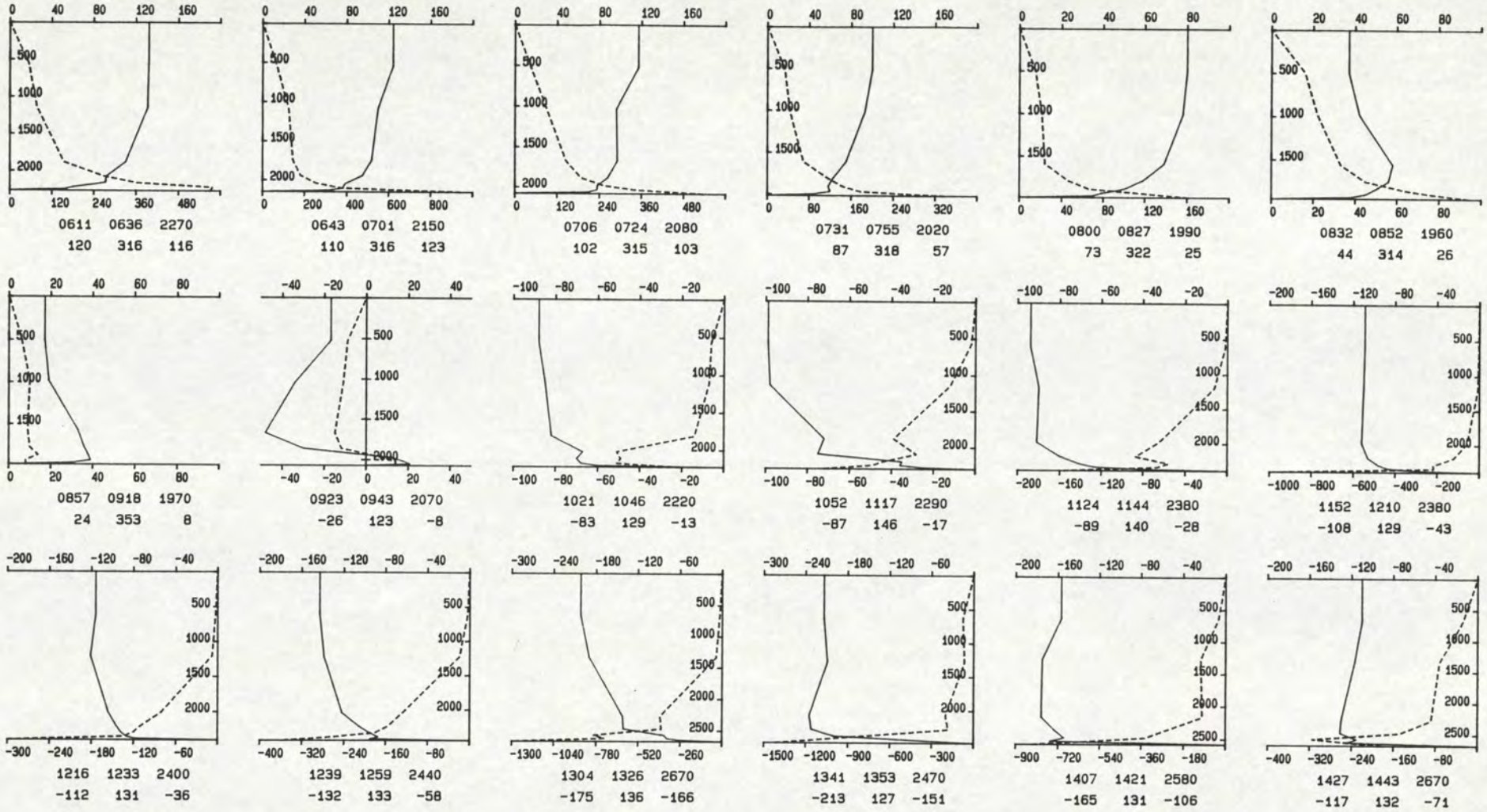


RIJKSWATERSTAAT
DIRECTIE ZEELAND
MEETDIENST

SEDIMENTTRANSPORTMETING : DREMPEL V HANSWEERT
DATUM : 960417
RAAI : B1 DEELRAAI : NVT PUNT : 23 VAART.: WIJVLIET
X-COORDINAAT : 59000 Y-COORDINAAT : 383513

TOELICHTING OP DE VERTIKALEN

_____ V ---------- C

14.01 14.15 295 : BEGINTIJD EINDTIJD BODEMDIEPTE
100 265 120 : V R C (GEM) +EB -VLOED
VERTIKALE SCHAAL : DIEPTE IN CM TOV WATEROPP.
HORIZONTALE SCHAAL: SNELHEID IN CM/S (BOVEN)
CONCENTRATIE IN MG/L (ONDER)

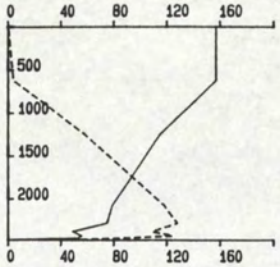


1705 1722 2480
117 317 57

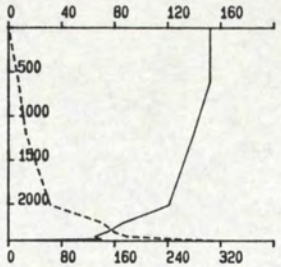


1727 1748 2420
132 315 46

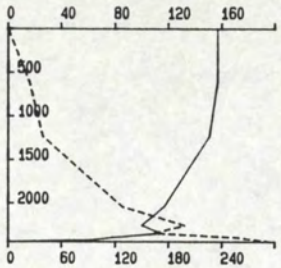


1755 1812 2450
139 317 70

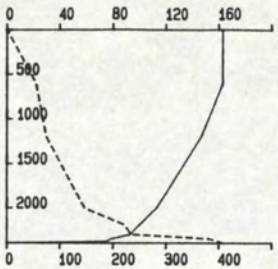


1817 1839 2400
139 318 100

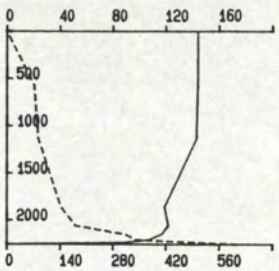


1847 1907 2260
134 314 107

RIJKSWATERSTAAT
DIRECTIE ZEELAND
MEETDIENST

SEDIMENTTRANSPORTMETING : DREMPEL V HANSWEERT
DATUM : 960417
RAAI : B1 DEELRAAI : NVT PUNT : 23 VAART.: WIJVLIET
X-COORDINAAT : 59000 Y-COORDINAAT : 383513

TOELICHTING OP DE VERTIKALEN

———— V ---------- C

14.01 14.15 295 : BEGINTIJD EINDTIJD BODEMDIEPTE
100 265 120 : V R C (GEM) +EB -VLOED
VERTIKALE SCHAAL : DIEPTE IN CM TOV WATEROPP.
HORIZONTALE SCHAAL: SNELHEID IN CM/S (BOVEN)
CONCENTRATIE IN MG/L (ONDER)

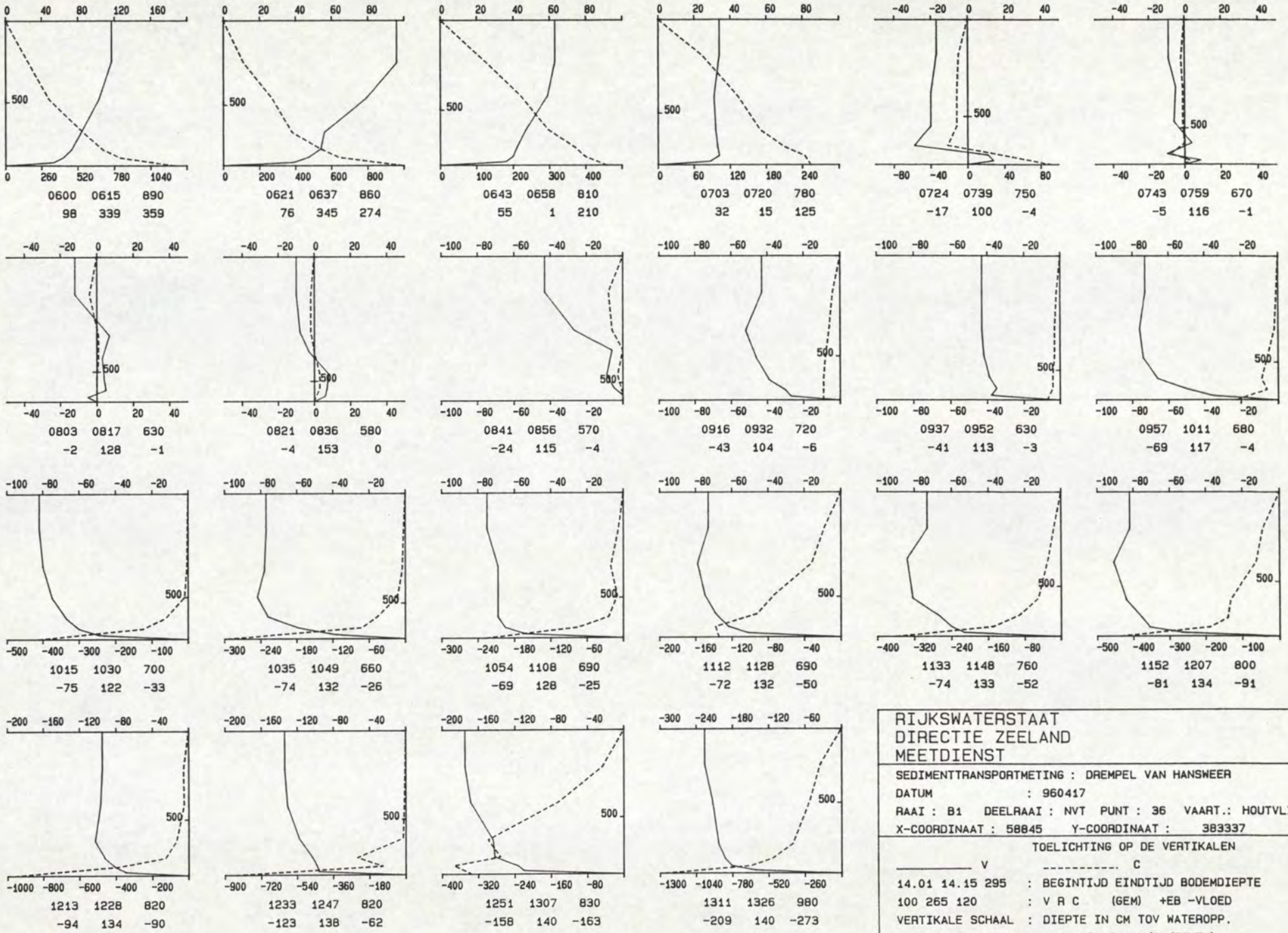


RIJKSWATERSTAAT
DIRECTIE ZEELAND
MEETDIENST

SEDIMENTTRANSPORTMETING : DREMPEL VAN HANSWEER
DATUM : 960417
RAAI : B1 DEELRAAI : NVT PUNT : 36 VAART.: HOUTVLIET
X-COORDINAAT : 58845 Y-COORDINAAT : 383337

TOELICHTING OP DE VERTIKALEN

_____ V ---------- C

14.01 14.15 295 : BEGINTIJD EINDTIJD BODEMDIEPTE
100 265 120 : V R C (GEM) +EB -VLOED
VERTIKALE SCHAAL : DIEPTE IN CM TOV WATEROPP.
HORIZONTALE SCHAAL: SNELHEID IN CM/S (BOVEN)
CONCENTRATIE IN MG/L (ONDER)

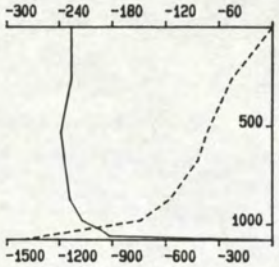


1331 1349 1080
-225 138 -411

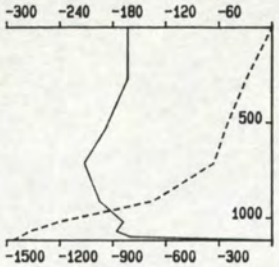


1355 1414 1120
-180 136 -413

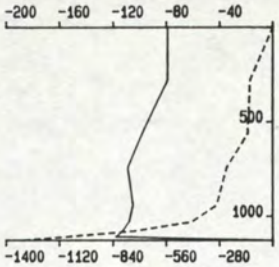


1419 1438 1130
-94 138 -222

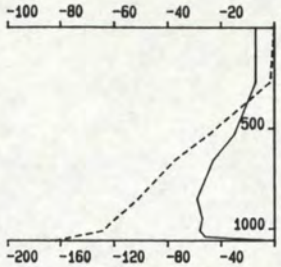


1456 1513 1060
-17 151 -55

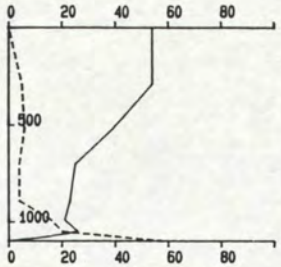


1518 1536 1100
37 350 7

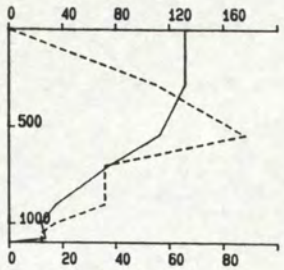


1541 1600 1100
91 333 43

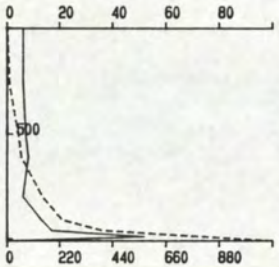


1610 1628 1010
9 331 106

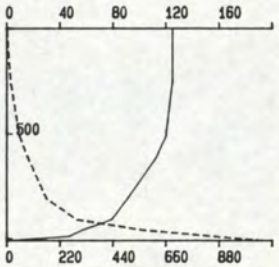


1633 1651 1010
108 336 126

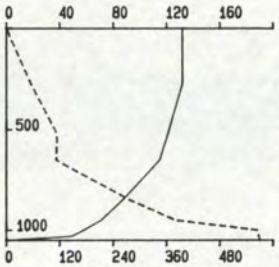


1655 1715 1050
111 335 159

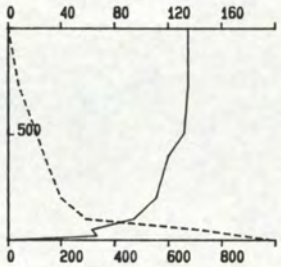


1719 1738 1000
120 339 160

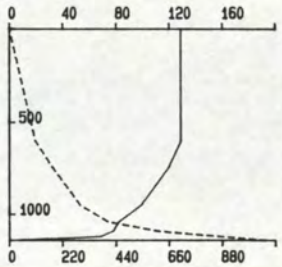


1745 1802 1140
117 337 175

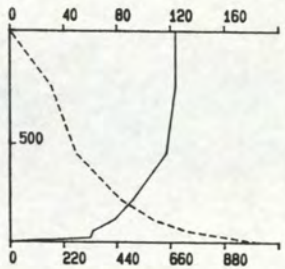


1810 1824 940
108 342 304

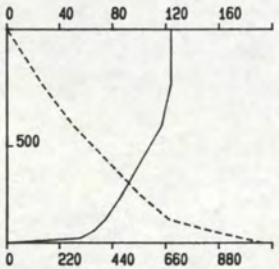


1828 1844 910
104 345 360

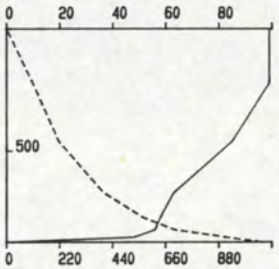


1848 1902 870
81 350 276

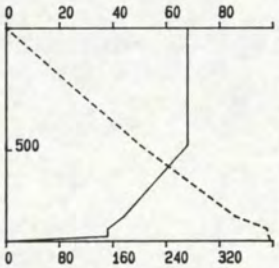


1907 1916 870
60 359 190

RIJKSWATERSTAAT
DIRECTIE ZEELAND
MEETDIENST

SEDIMENTTRANSPORTMETING : DREMPEL VAN HANSWEER
DATUM : 960417
RAAI : B1 DEELRAAI : NVT PUNT : 36 VAART.: HOUTVLIET
X-COORDINAAT : 58845 Y-COORDINAAT : 383337

TOELICHTING OP DE VERTIKALEN

_____ V ---------- C

14.01 14.15 295 : BEGINTIJD EINDTIJD BODEMDIEPTE
100 265 120 : V R C (GEM) +EB -VLOED
VERTIKALE SCHAAL : DIEPTE IN CM TOV WATEROPP.
HORIZONTALE SCHAAL: SNELHEID IN CM/S (BOVEN)
CONCENTRATIE IN MG/L (ONDER)

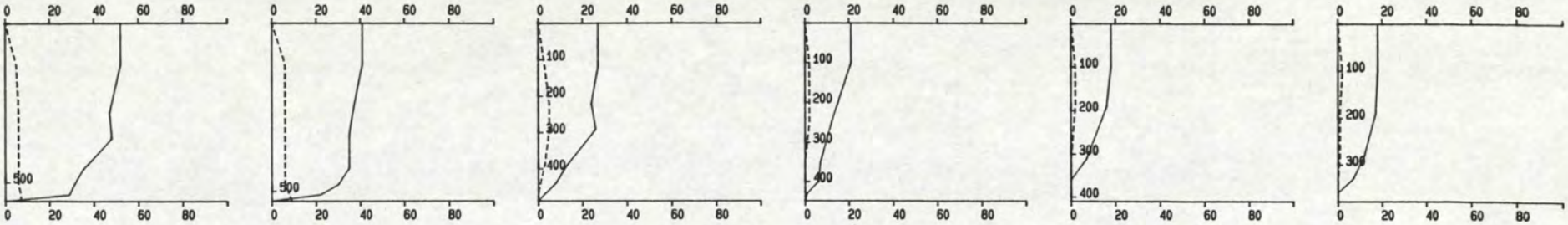

0550 0605 560
45 292 5

0610 0628 530
36 287 5

0632 0653 490
21 285 3

0656 0712 450
13 285 1

0715 0728 410
12 287 1

0735 0751 380
14 280 1

0800 0816 360
8 277 0

0822 0832 340
13 280 1

0843 0858 310
9 218 1

0901 0911 290
4 222 0

0915 0924 290
-6 95 -1

0927 0938 300
-10 129 -4

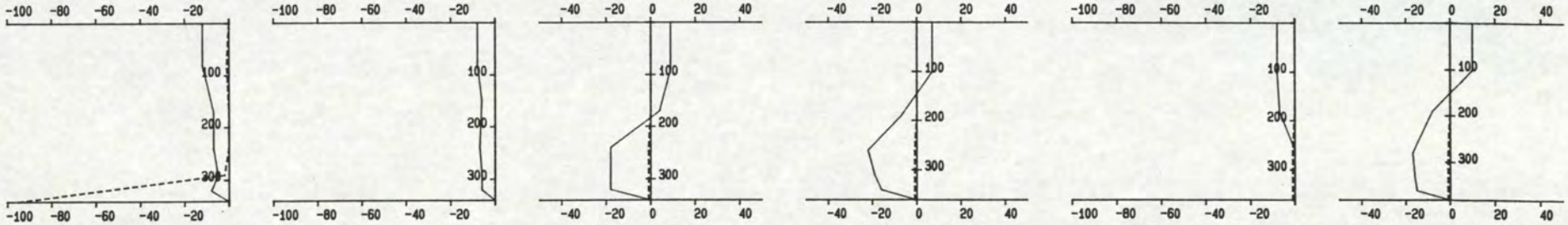

0942 0954 340
-8 135 -8

0957 1008 340
-7 116 0

1012 1024 340
-2 92 0

1027 1038 360
-6 79 0

1042 1058 360
-5 139 0

1102 1113 380
-4 73 0

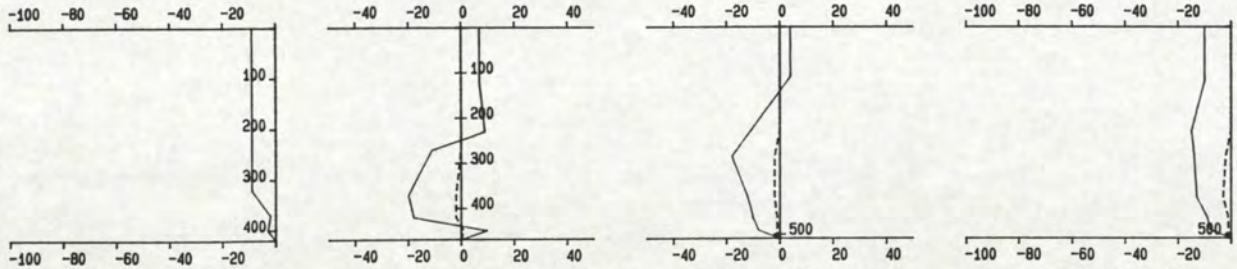

1119 1131 420
-8 101 0

1135 1154 470
-2 62 0

1200 1213 510
-6 61 -1

1217 1229 510
-12 58 -1

RIJKSWATERSTAAT
DIRECTIE ZEELAND
MEETDIENST

SEDIMENTTRANSPORTMETING : SCHAAR V VALKENISSE
DATUM : 960417
RAAI : D DEELRAAI : NVT PUNT : 37 VAART.: STEENVLIET
X-COORDINAAT : 59202 Y-COORDINAAT : 380511

TOELICHTING OP DE VERTIKALEN

_____ V ---------- C
14.01 14.15 295 : BEGINTIJD EINDTIJD BODEMDIEPTE
100 265 120 : V R C (GEM) +EB -VLOED
VERTIKALE SCHAAL : DIEPTE IN CM TOV WATEROPP.
HORIZONTALE SCHAAL: SNELHEID IN CM/S (BOVEN)
CONCENTRATIE IN MG/L (ONDER)

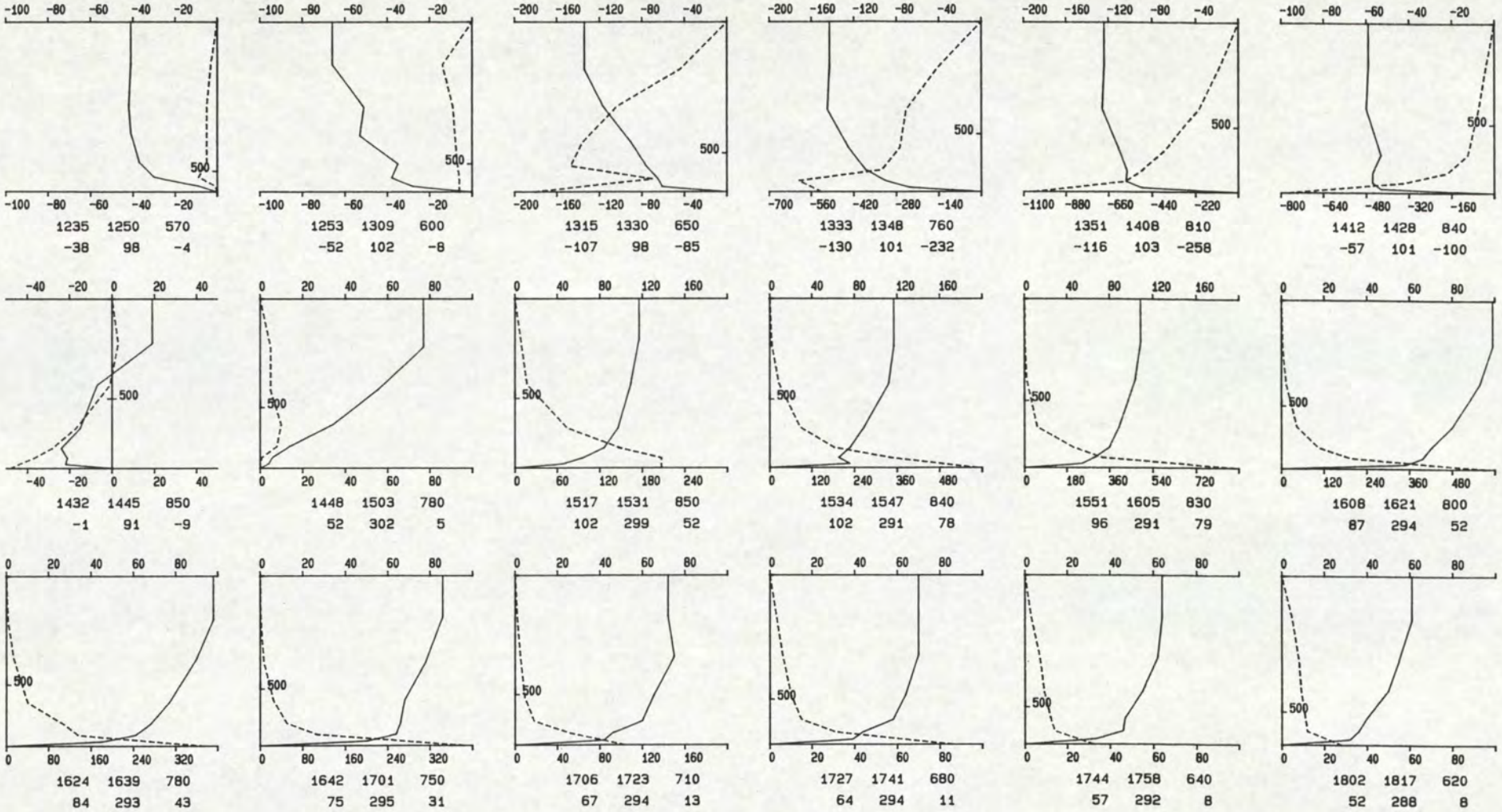


RIJKSWATERSTAAT
DIRECTIE ZEELAND
MEETDIENST

SEDIMENTTRANSPORTMETING : SCHAAR V VALKENISSE
DATUM : 960417
RAAI : D DEELRAAI : NVT PUNT : 37 VAART.: STEENVLIET
X-COORDINAAT : 59202 Y-COORDINAAT : 380511

TOELICHTING OP DE VERTIKALEN

_____ V ---------- C

14.01 14.15 295 : BEGINTIJD EINDTIJD BODEMDIEPTE
100 265 120 : V R C (GEM) +EB -VLOED
VERTIKALE SCHAAL : DIEPTE IN CM TOV WATEROPP.
HORIZONTALE SCHAAL: SNELHEID IN CM/S (BOVEN)
CONCENTRATIE IN MG/L (ONDER)

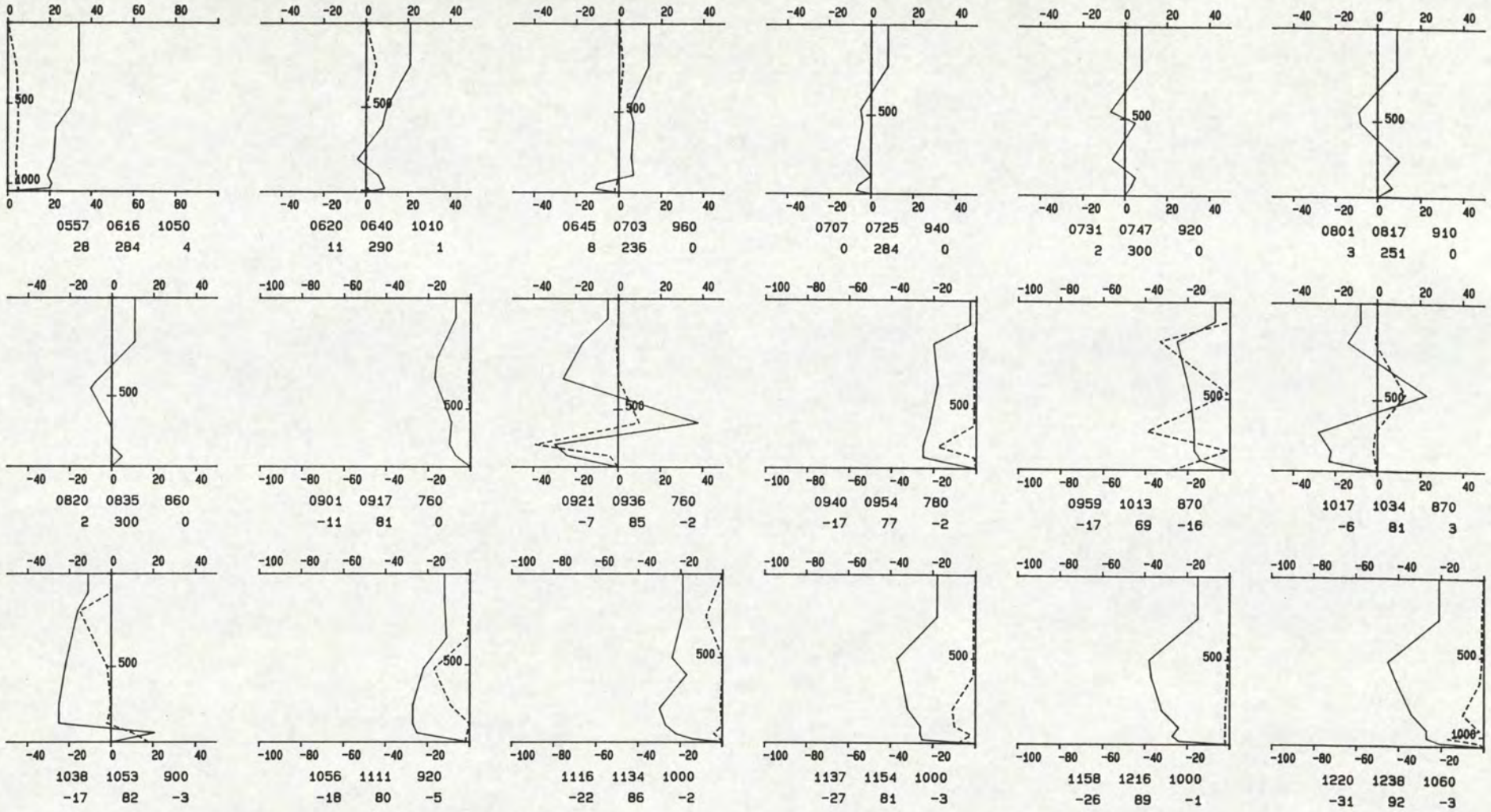


RIJKSWATERSTAAT
DIRECTIE ZEELAND
MEETDIENST

SEDIMENTTRANSPORTMETING : SCHAAR V OSSENISSE
DATUM : 960417
RAAI : D DEELRAAI : NVT PUNT : 38 VAART.: PLUIMPOT
X-COORDINAAT : 59189 Y-COORDINAAT : 380378

TOELICHTING OP DE VERTIKALEN

_____ V ---------- C
14.01 14.15 295 : BEGINTIJD EINDTIJD BODEMDIEPTE
100 265 120 : V R C (GEM) +EB -VLOED
VERTIKALE SCHAAL : DIEPTE IN CM TOV WATEROPP.
HORIZONTALE SCHAAL: SNELHEID IN CM/S (BOVEN)
CONCENTRATIE IN MG/L (ONDER)

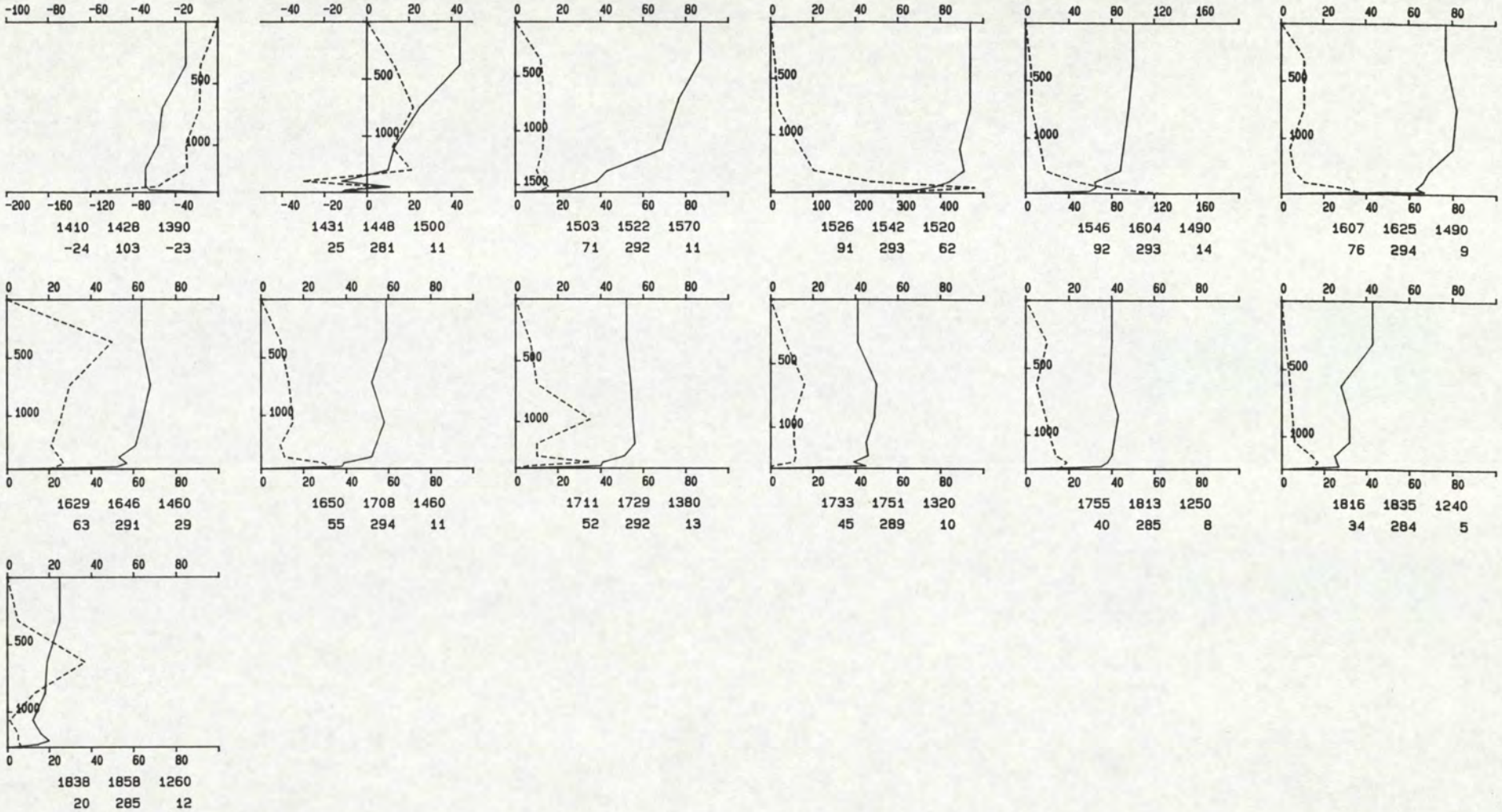


RIJKSWATERSTAAT
DIRECTIE ZEELAND
MEETDIENST

SEDIMENTTRANSPORTMETING : SCHAAR V OSSENISSE
DATUM : 960417
RAAI : D DEELRAAI : NVT PUNT : 38 VAART.: PLUIMPOT
X-COORDINAAT : 59189 Y-COORDINAAT : 380378

TOELICHTING OP DE VERTIKALEN

_____ V ---------- C

14.01 14.15 295 : BEGINTIJD EINDTIJD BODEMDIEPTE
100 265 120 : V R C (GEM) +EB -VLOED
VERTIKALE SCHAAL : DIEPTE IN CM TOV WATEROPP.
HORIZONTALE SCHAAL: SNELHEID IN CM/S (BOVEN)
CONCENTRATIE IN MG/L (ONDER)

**directie zeeland**
**meetdienst zeeland**
**blad nr.: 19**

14. Vertikalen - zandtransport + tabel totaal transport

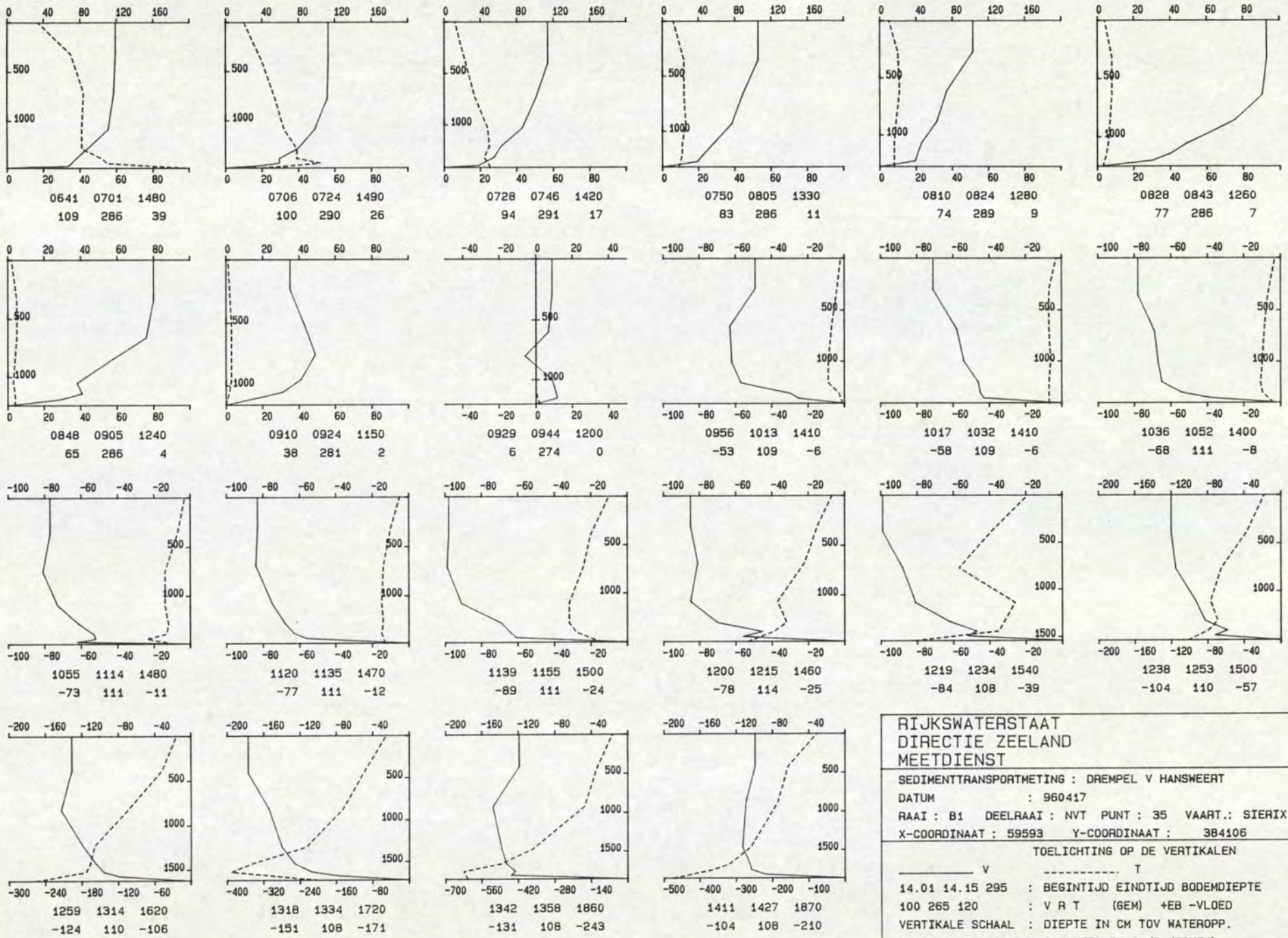


RIJKSWATERSTAAT
DIRECTIE ZEELAND
MEETDIENST

SEDIMENTTRANSPORTMETING : DREMPEL V HANSWEERT
DATUM : 960417
RAAI : B1 DEELRAAI : NVT PUNT : 35 VAART.: SIERIX
X-COORDINAAT : 59593 Y-COORDINAAT : 384106

TOELICHTING OP DE VERTIKALEN

_____ V ---------- T

14.01 14.15 295 : BEGINTIJD EINDTIJD BODEMDIEPTE
100 265 120 : V R T (GEM) +EB -VLOED
VERTIKALE SCHAAL : DIEPTE IN CM TOV WATEROPP.
HORIZONTALE SCHAAL: SNELHEID IN CM/S (BOVEN)
TRANSPORT IN GR/M2.S (ONDER)

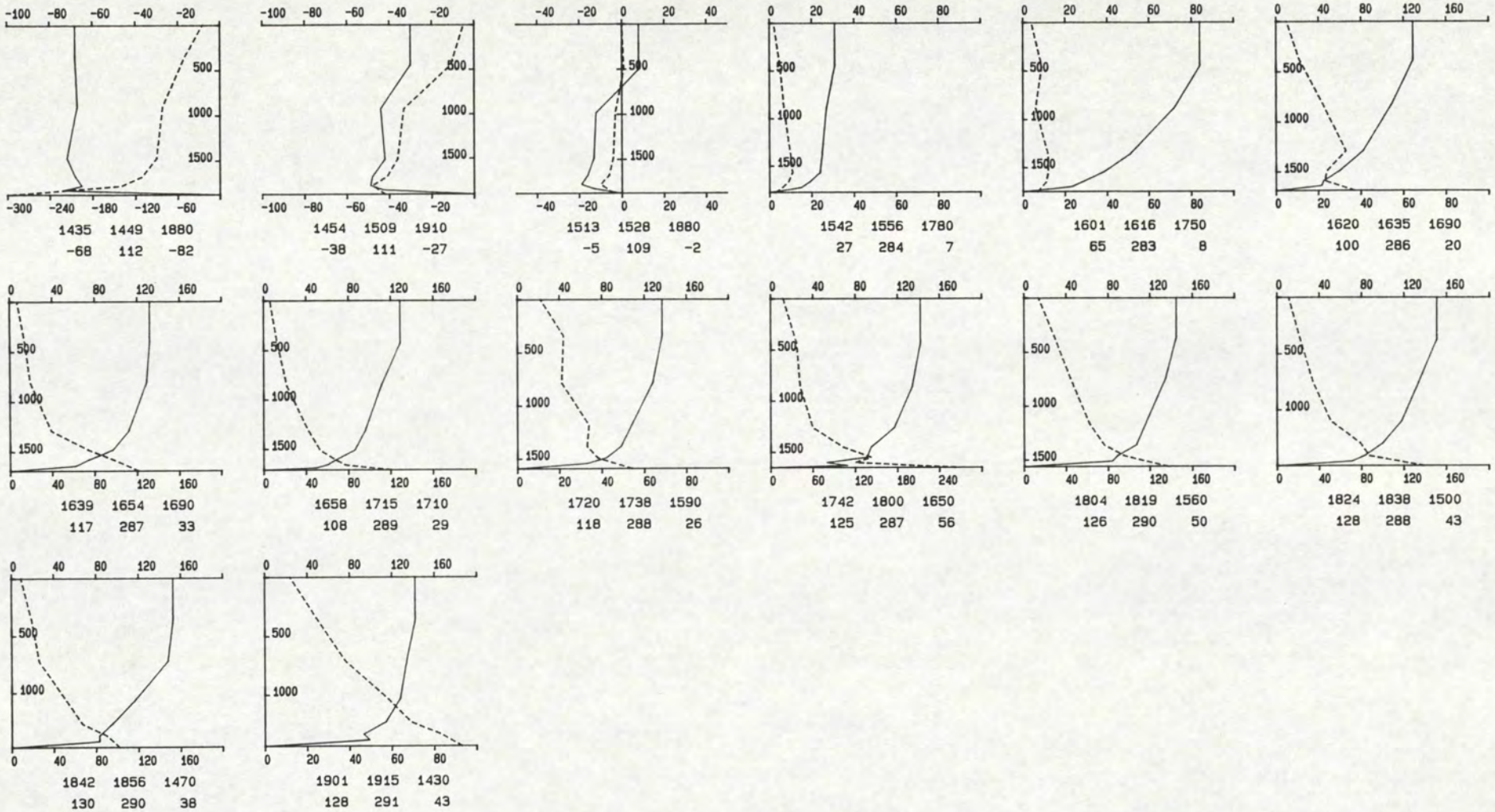


RIJKSWATERSTAAT
DIRECTIE ZEELAND
MEETDIENST

SEDIMENTTRANSPORTMETING : DREMPEL V HANSWEERT
DATUM : 960417
RAAI : B1 DEELRAAI : NVT PUNT : 35 VAART.: SIERIX
X-COORDINAAT : 59593 Y-COORDINAAT : 384106

TOELICHTING OP DE VERTIKALEN

_____ V ---------- T
14.01 14.15 295 : BEGINTIJD EINDTIJD BODEMDIEPTE
100 265 120 : V R T (GEM) +EB -VLOED
VERTIKALE SCHAAL : DIEPTE IN CM TOV WATEROPP.
HORIZONTALE SCHAAL: SNELHEID IN CM/S (BOVEN)
TRANSPORT IN GR/M2.S (ONDER)

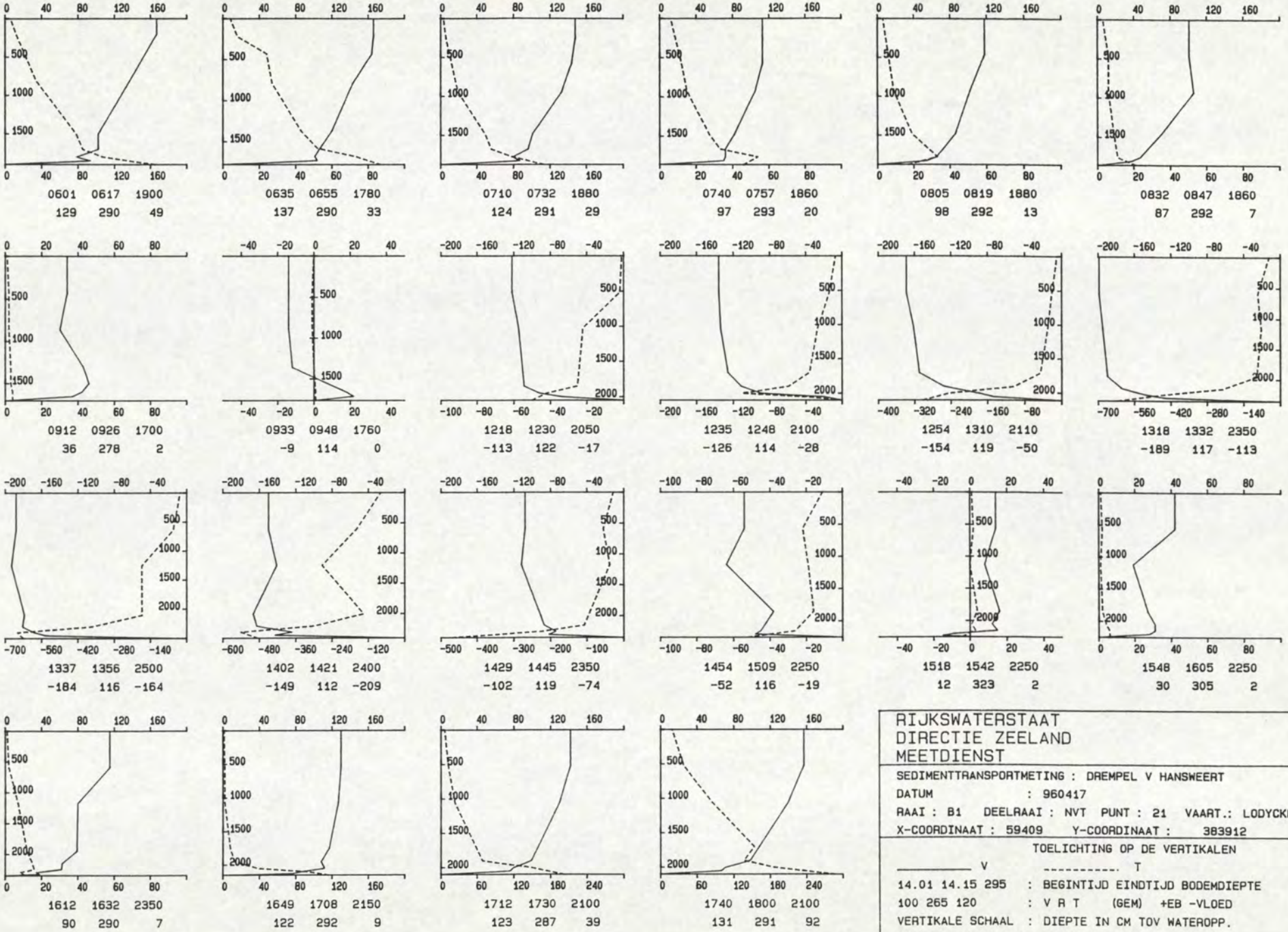


RIJKSWATERSTAAT
DIRECTIE ZEELAND
MEETDIENST

SEDIMENTTRANSPORTMETING : DREMPEL V HANSWEERT
DATUM : 960417
RAAI : B1 DEELRAAI : NVT PUNT : 21 VAART.: LODYCKE
X-COORDINAAT : 59409 Y-COORDINAAT : 383912

TOELICHTING OP DE VERTIKALEN

———— V ---------- T

14.01 14.15 295 : BEGINTIJD EINDTIJD BODEMDIEPTE
100 265 120 : V R T (GEM) +EB -VLOED
VERTIKALE SCHAAL : DIEPTE IN CM TOV WATEROPP.
HORIZONTALE SCHAAL: SNELHEID IN CM/S (BOVEN)
TRANSPORT IN GR/M2.S (ONDER)

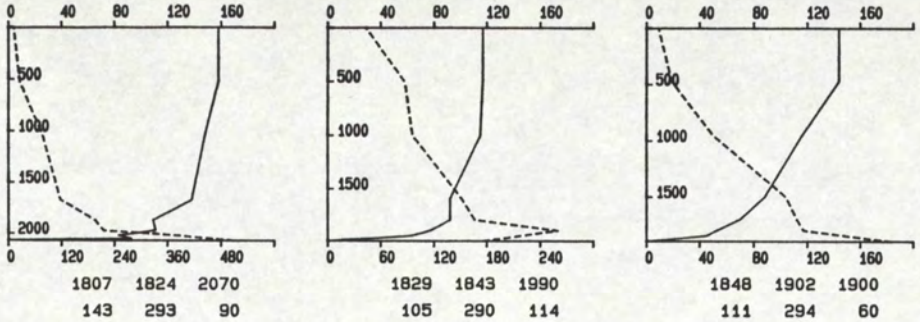


RIJKSWATERSTAAT
DIRECTIE ZEELAND
MEETDIENST

SEDIMENTTRANSPORTMETING : DREMPEL V HANSWEERT
DATUM : 960417
RAAI : B1 DEELRAAI : NVT PUNT : 21 VAART.: LODYCKE
X-COORDINAAT : 59409 Y-COORDINAAT : 383912

TOELICHTING OP DE VERTIKALEN

_____ V ---------- T
14.01 14.15 295 : BEGINTIJD EINDTIJD BODEMDIEPTE
100 265 120 : V R T (GEM) +EB -VLOED
VERTIKALE SCHAAL : DIEPTE IN CM TOV WATEROPP.
HORIZONTALE SCHAAL: SNELHEID IN CM/S (BOVEN)
TRANSPORT IN GR/M2.S (ONDER)

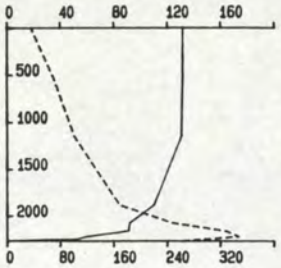

0611 0636 2270
120 316 124

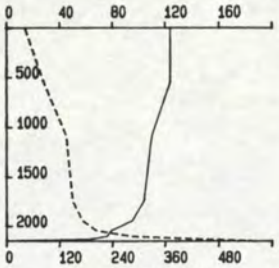

0643 0701 2150
110 316 127

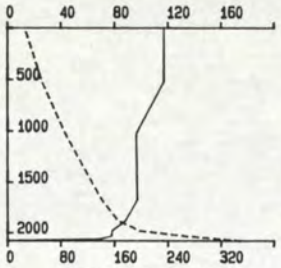

0706 0724 2080
102 315 99

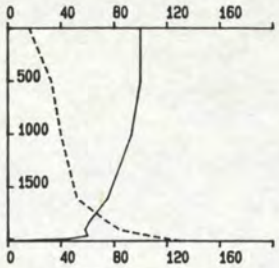

0731 0755 2020
87 318 45

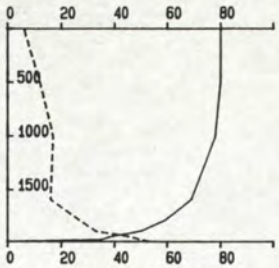

0800 0827 1990
73 322 17

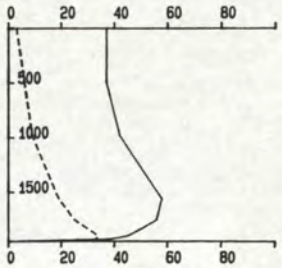

0832 0852 1960
44 314 12

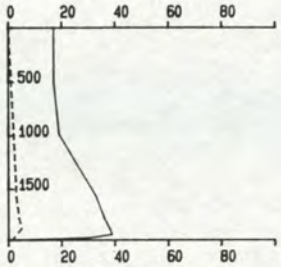

0857 0918 1970
24 353 2

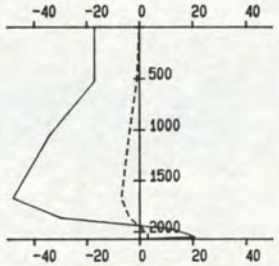

0923 0943 2070
-26 123 -3

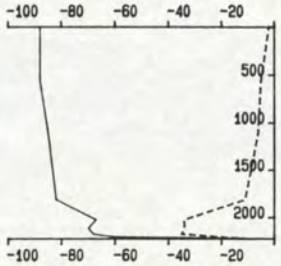

1021 1046 2220
-83 129 -10

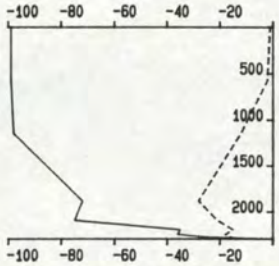

1052 1117 2290
-87 146 -12

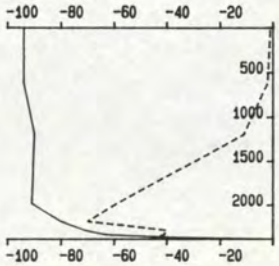

1124 1144 2380
-89 140 -23

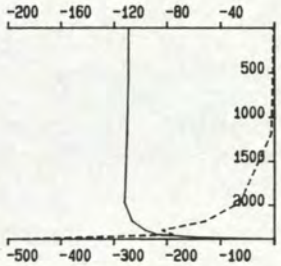

1152 1210 2380
-108 129 -40

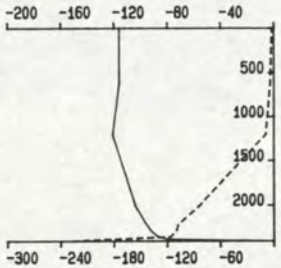

1216 1233 2400
-112 131 -36

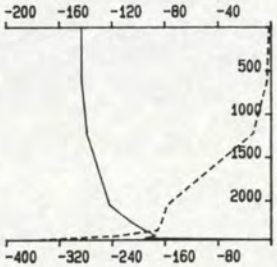

1239 1259 2440
-132 133 -66

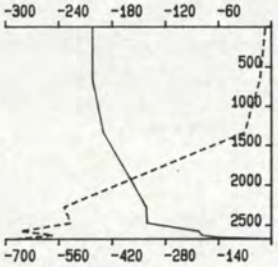

1304 1326 2670
-175 136 -213

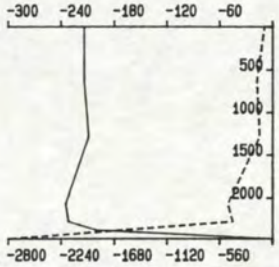

1341 1353 2470
-213 127 -334

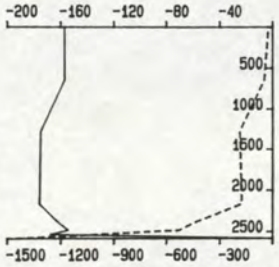

1407 1421 2580
-165 131 -182

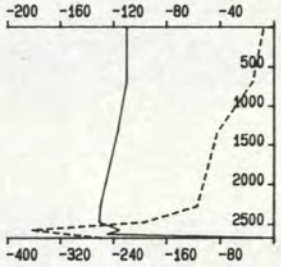

1427 1443 2670
-117 132 -88

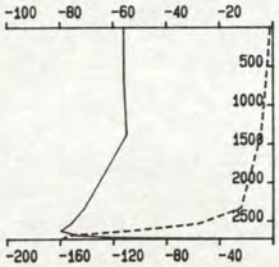

1449 1507 2730
-61 132 -20

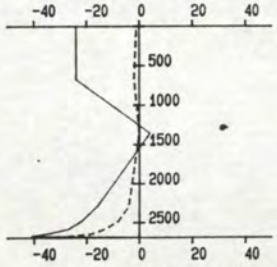

1513 1530 2690
-14 126 -3

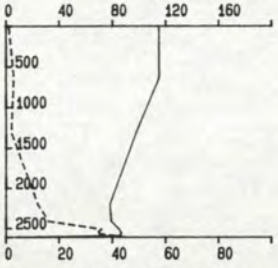

1615 1635 2610
98 311 7

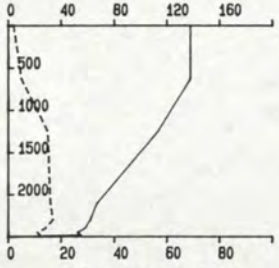

1640 1700 2500
106 313 11

RIJKSWATERSTAAT
DIRECTIE ZEELAND
MEETDIENST

SEDIMENTTRANSPORTMETING : DREMPEL V HANSWEERT
DATUM : 960417
RAAI : B1 DEELRAAI : NVT PUNT : 23 VAART.: WIJVLIET
X-COORDINAAT : 59000 Y-COORDINAAT : 383513

TOELICHTING OP DE VERTIKALEN

_____ V ---------- T

14.01 14.15 295 : BEGINTIJD EINDTIJD BODEMDIEPTE
100 265 120 : V R T (GEM) +EB -VLOED
VERTIKALE SCHAAL : DIEPTE IN CM TOV WATEROPP.
HORIZONTALE SCHAAL: SNELHEID IN CM/S (BOVEN)
TRANSPORT IN GR/M2.S (ONDER)

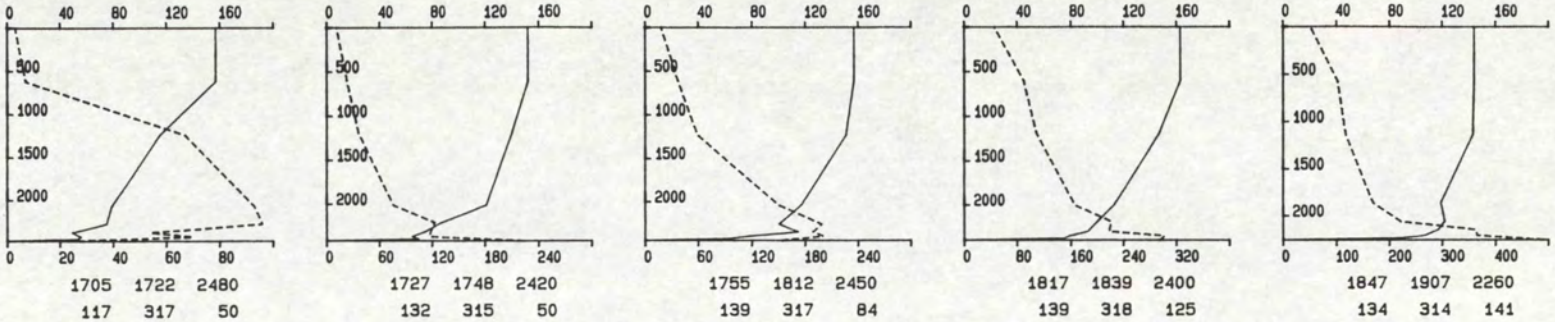


RIJKSWATERSTAAT
DIRECTIE ZEELAND
MEETDIENST

SEDIMENTTRANSPORTMETING : DREMPEL V HANSWEERT
DATUM : 960417
RAAI : B1 DEELRAAI : NVT PUNT : 23 VAART.: WIJVLIET
X-COORDINAAT : 59000 Y-COORDINAAT : 383513

TOELICHTING OP DE VERTIKALEN

_____ V ---------- T

14.01 14.15 295 : BEGINTIJD EINDTIJD BODEMDIEPTE
100 265 120 : V R T (GEM) +EB -VLOED
VERTIKALE SCHAAL : DIEPTE IN CM TOV WATEROPP.
HORIZONTALE SCHAAL: SNELHEID IN CM/S (BOVEN)
TRANSPORT IN GR/M2.S (ONDER)

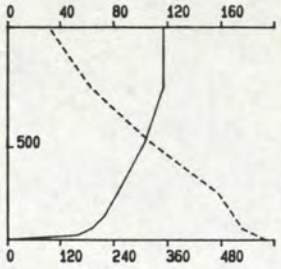


0600 0615 890
98 339 315

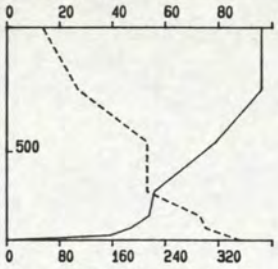


0621 0637 860
76 345 178

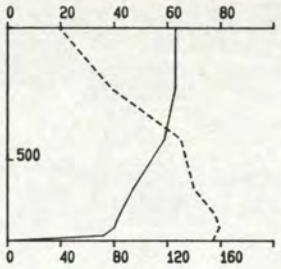


0643 0658 810
55 1 110

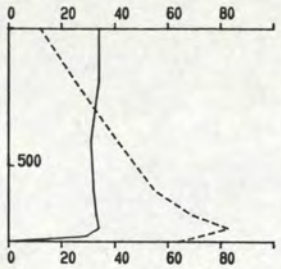


0703 0720 780
32 15 42

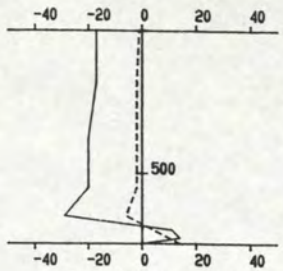


0724 0739 750
-17 100 -1

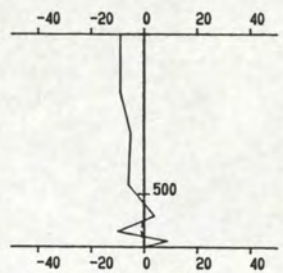


0743 0759 670
-5 116 0

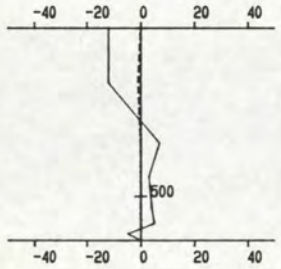


0803 0817 630
-2 128 0

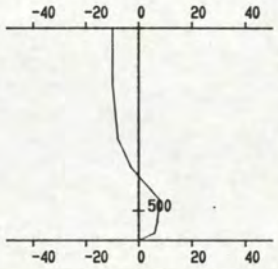


0821 0836 580
-4 153 0

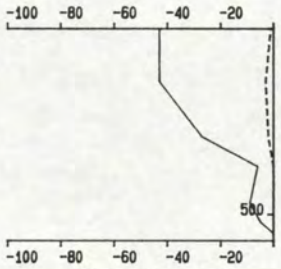


0841 0856 570
-24 115 -1

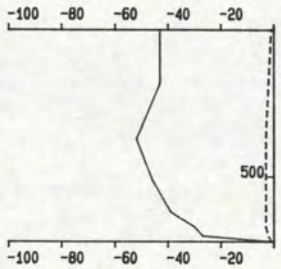


0916 0932 720
-43 104 -2

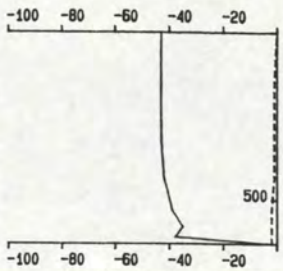


0937 0952 630
-41 113 -1

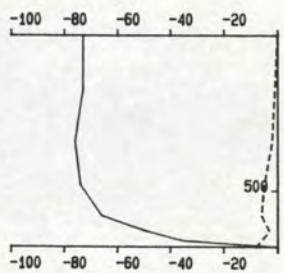


0957 1011 680
-69 117 -3

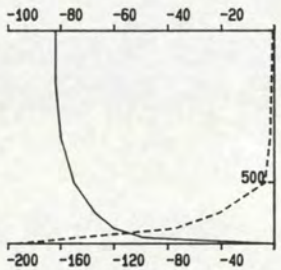


1015 1030 700
-75 122 -19

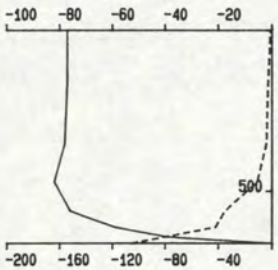


1035 1049 660
-74 132 -14

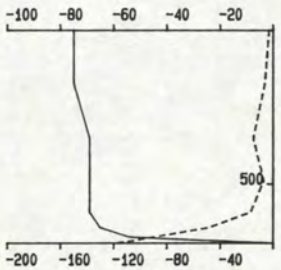


1054 1108 690
-69 128 -16

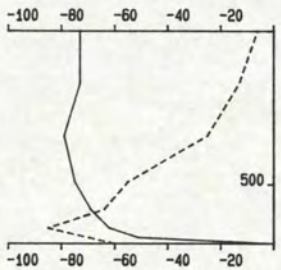


1112 1128 690
-72 132 -35

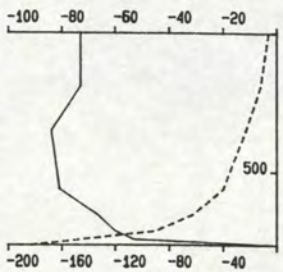


1133 1148 760
-74 133 -36

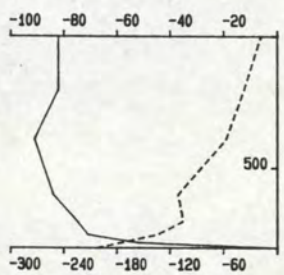


1152 1207 800
-81 134 -72

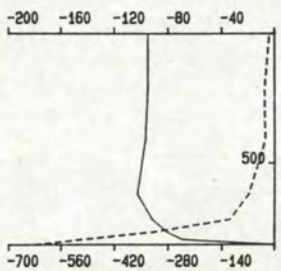


1213 1228 820
-94 134 -76

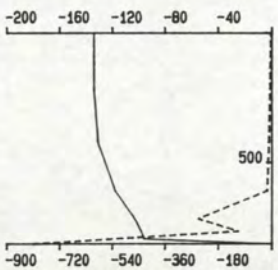


1233 1247 820
-123 138 -63

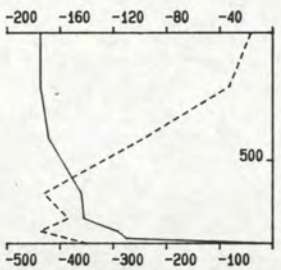


1251 1307 830
-158 140 -241

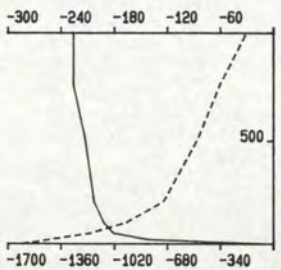


1311 1326 980
-209 140 -554

RIJKSWATERSTAAT
DIRECTIE ZEELAND
MEETDIENST

SEDIMENTTRANSPORTMETING : DREMPEL VAN HANSWEER
DATUM : 960417
RAAI : B1 DEELRAAI : NVT PUNT : 36 VAART.: HOUTVLIET
X-COORDINAAT : 58845 Y-COORDINAAT : 383337

TOELICHTING OP DE VERTIKALEN

_____ V ---------- T

14.01 14.15 295 : BEGINTIJD EINDTIJD BODEMDIEPTE
100 265 120 : V R T (GEM) +EB -VLOED
VERTIKALE SCHAAL : DIEPTE IN CM TOV WATEROPP.
HORIZONTALE SCHAAL: SNELHEID IN CM/S (BOVEN)
TRANSPORT IN GR/M2.S (ONDER)

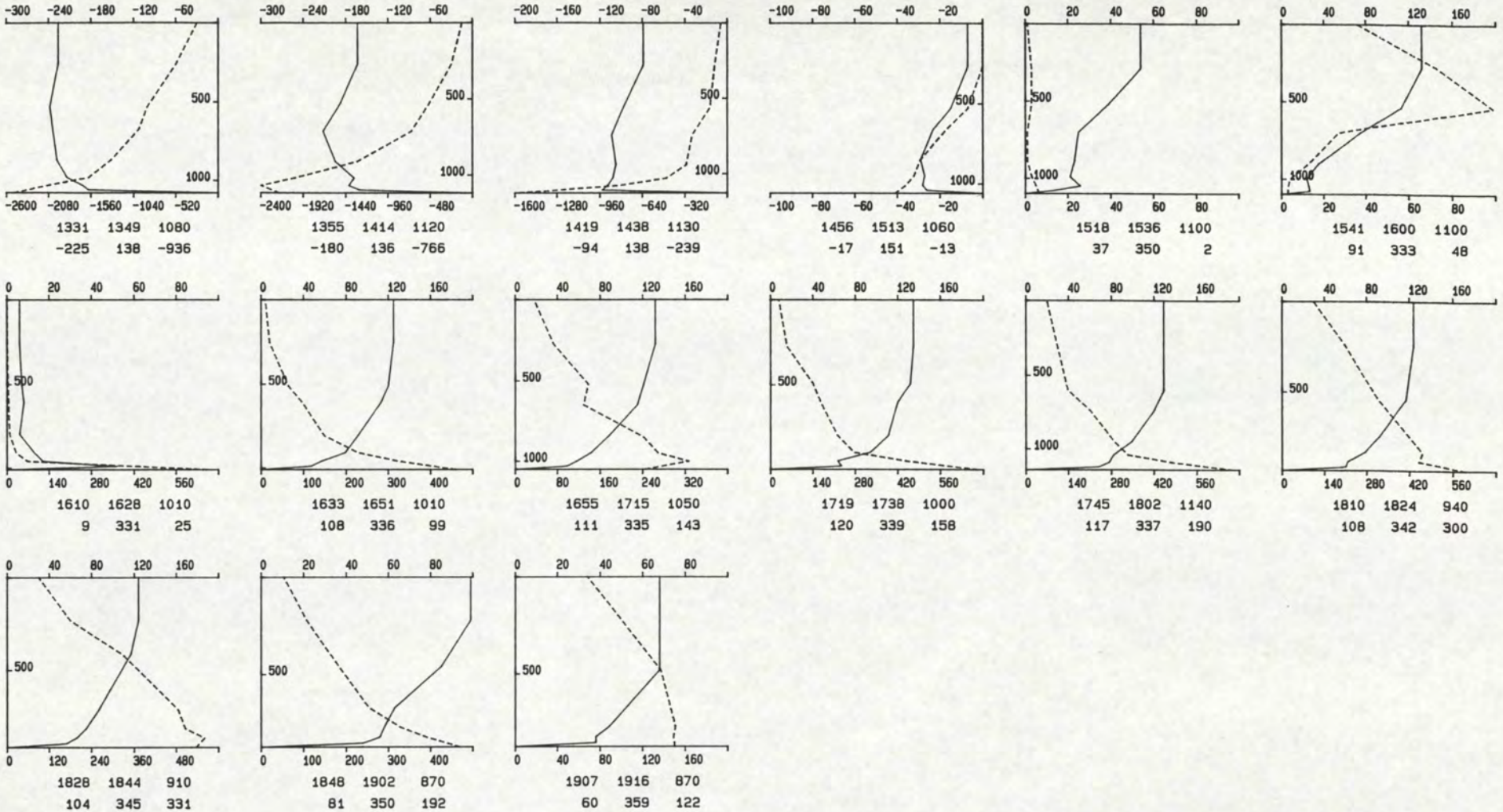


RIJKSWATERSTAAT
DIRECTIE ZEELAND
MEETDIENST

SEDIMENTTRANSPORTMETING : DREMPEL VAN HANSWEER
DATUM : 960417
RAAI : B1 DEELRAAI : NVT PUNT : 36 VAART.: HOUTVLIET
X-COORDINAAT : 58845 Y-COORDINAAT : 383337

TOELICHTING OP DE VERTIKALEN

_____ V ---------- T

14.01 14.15 295 : BEGINTIJD EINDTIJD BODEMDIEPTE
100 265 120 : V R T (GEM) +EB -VLOED
VERTIKALE SCHAAL : DIEPTE IN CM TOV WATEROPP.
HORIZONTALE SCHAAL: SNELHEID IN CM/S (BOVEN)
TRANSPORT IN GR/M2.S (ONDER)

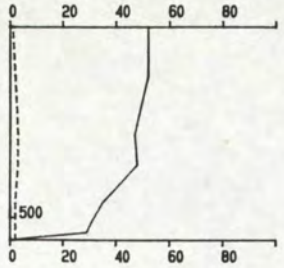

0550 0605 560
45 292 2

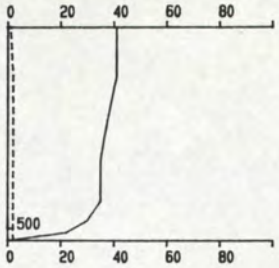

0610 0628 530
36 287 2

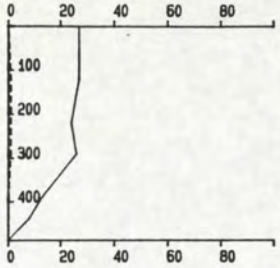

0632 0653 490
21 285 1

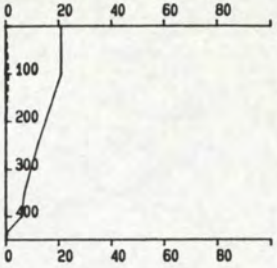

0656 0712 450
13 285 0

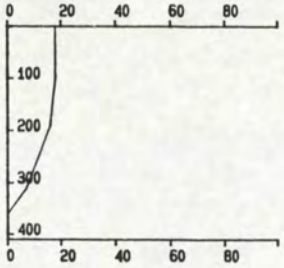

0715 0728 410
12 287 0

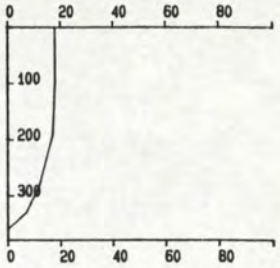

0735 0751 380
14 280 0

0800 0816 360
8 277 0

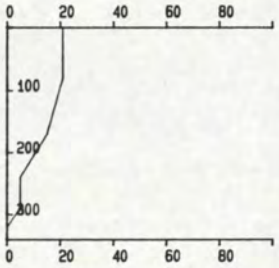

0822 0832 340
13 280 0

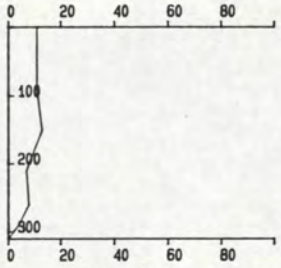

0843 0858 310
9 218 0

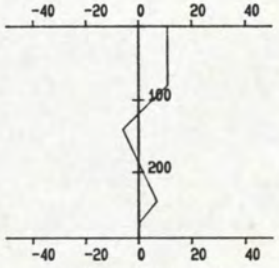

0901 0911 290
4 222 0

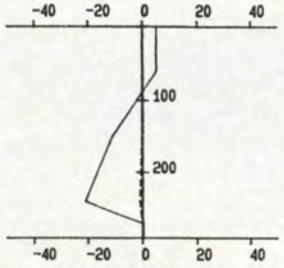

0915 0924 290
-6 95 0

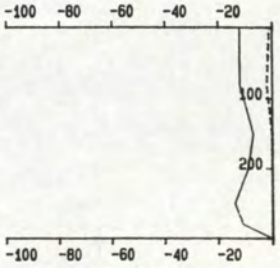

0927 0938 300
-10 129 -1

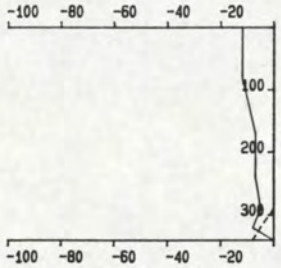

0942 0954 340
-8 135 -1

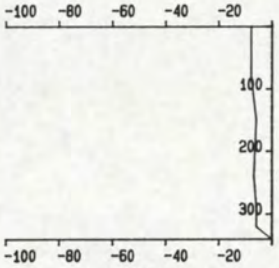

0957 1008 340
-7 116 0

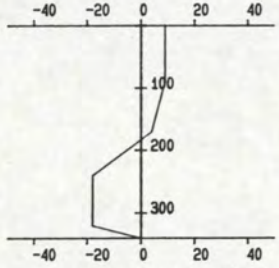

1012 1024 340
-2 92 0

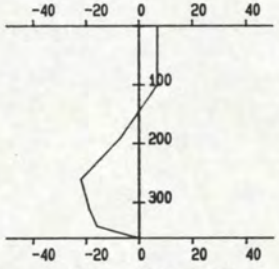

1027 1038 360
-6 79 0

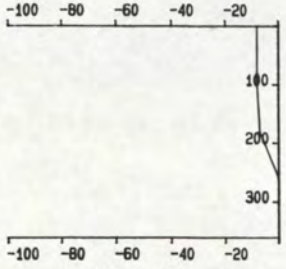

1042 1058 360
-5 139 0

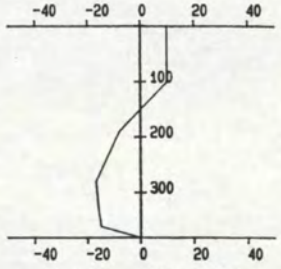

1102 1113 380
-4 73 0

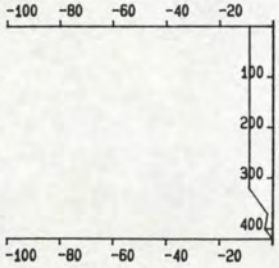

1119 1131 420
-8 101 0

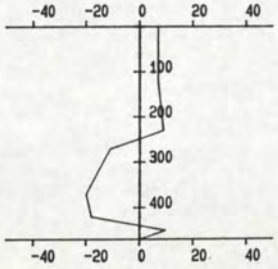

1135 1154 470
-2 62 0

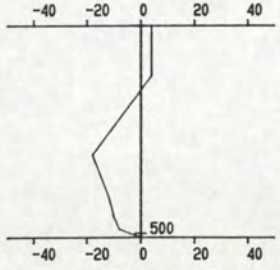

1200 1213 510
-6 61 0

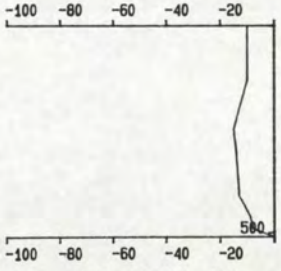

1217 1229 510
-12 58 0

RIJKSWATERSTAAT
DIRECTIE ZEELAND
MEETDIENST

SEDIMENTTRANSPORTMETING : SCHAAR V VALKENISSE
DATUM : 960417
RAAI : D DEELRAAI : NVT PUNT : 37 VAART.: STEENVLIET
X-COORDINAAT : 59202 Y-COORDINAAT : 380511

TOELICHTING OP DE VERTIKALEN

_____ V ---------- T
14.01 14.15 295 : BEGINTIJD EINDTIJD BODEMDIEPTE
100 265 120 : V R T (GEM) +EB -VLOED
VERTIKALE SCHAAL : DIEPTE IN CM TOV WATEROPP.
HORIZONTALE SCHAAL: SNELHEID IN CM/S (BOVEN)
TRANSPORT IN GR/M2.S (ONDER)

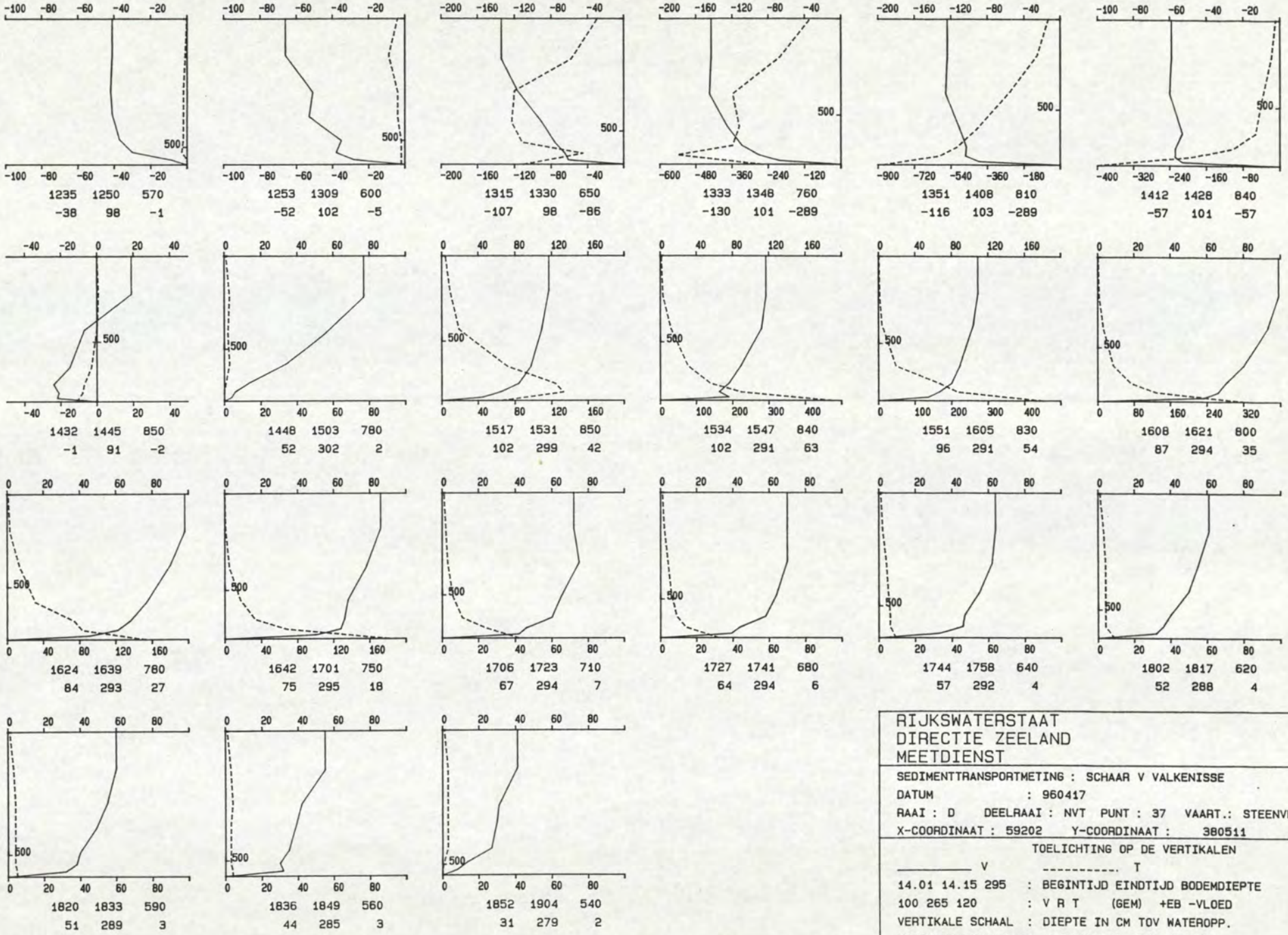


RIJKSWATERSTAAT
DIRECTIE ZEELAND
MEETDIENST

SEDIMENTTRANSPORTMETING : SCHAAR V VALKENISSE
DATUM : 960417
RAAI : D DEELRAAI : NVT PUNT : 37 VAART.: STEENVLIET
X-COORDINAAT : 59202 Y-COORDINAAT : 380511

TOELICHTING OP DE VERTIKALEN

_____ V ---------- T

14.01 14.15 295 : BEGINTIJD EINDTIJD BODEMDIEPTE
100 265 120 : V R T (GEM) +EB -VLOED
VERTIKALE SCHAAL : DIEPTE IN CM TOV WATEROPP.
HORIZONTALE SCHAAL: SNELHEID IN CM/S (BOVEN)
TRANSPORT IN GR/M2.S (ONDER)

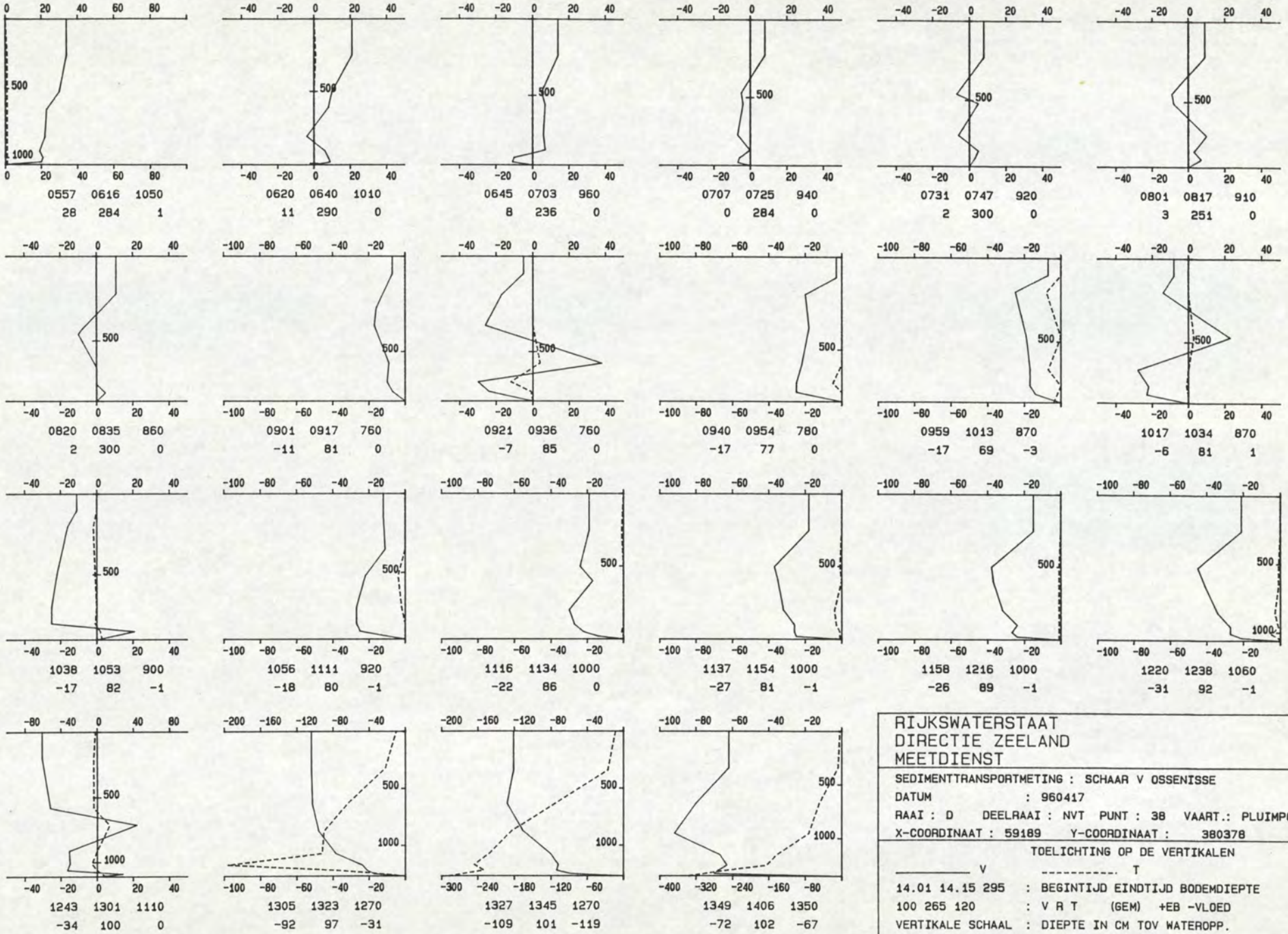


RIJKSWATERSTAAT
DIRECTIE ZEELAND
MEETDIENST

SEDIMENTTRANSPORTMETING : SCHAAR V OSSENISSE
DATUM : 960417
RAAI : D DEELRAAI : NVT PUNT : 38 VAART.: PLUIMPOT
X-COORDINAAT : 59189 Y-COORDINAAT : 380378

TOELICHTING OP DE VERTIKALEN

_____ V ---------- T

14.01 14.15 295 : BEGINTIJD EINDTIJD BODEMDIEPTE
100 265 120 : V R T (GEM) +EB -VLOED
VERTIKALE SCHAAL : DIEPTE IN CM TOV WATEROPP.
HORIZONTALE SCHAAL: SNELHEID IN CM/S (BOVEN)
TRANSPORT IN GR/M2.S (ONDER)

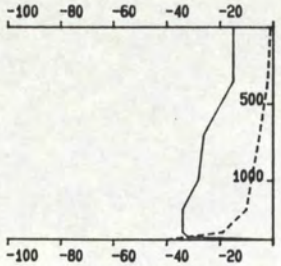


1410 1428 1390
-24 103 -7

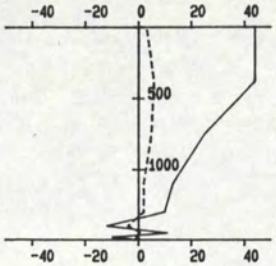


1431 1448 1500
25 281 3

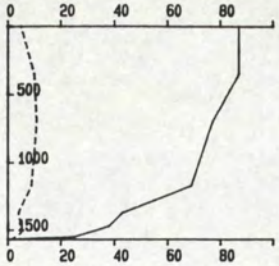


1503 1522 1570
71 292 8

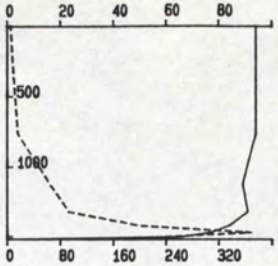


1526 1542 1520
91 293 53

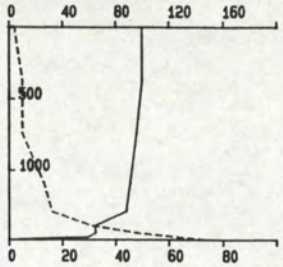


1546 1604 1490
92 293 11

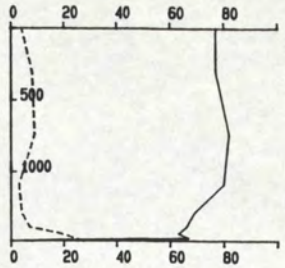


1607 1625 1490
76 294 7

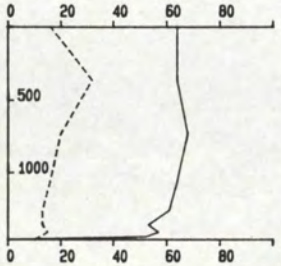


1629 1646 1460
63 291 20

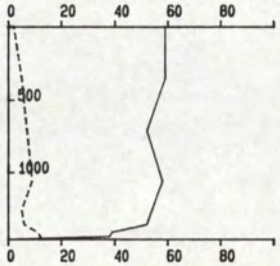


1650 1708 1460
55 294 6

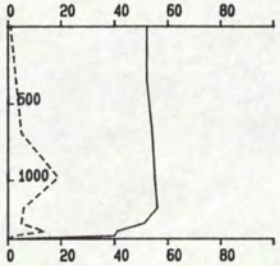


1711 1729 1380
52 292 7

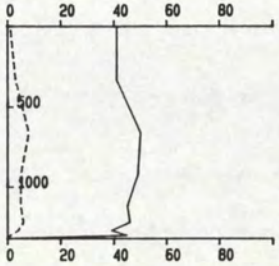


1733 1751 1320
45 289 5

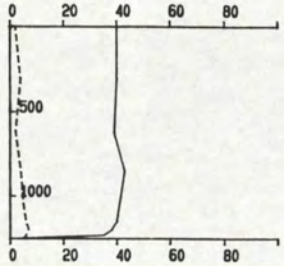


1755 1813 1250
40 285 4

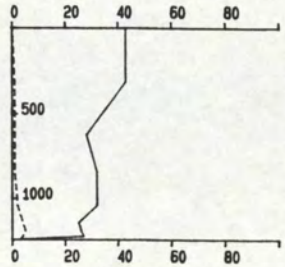


1816 1835 1240
34 284 1

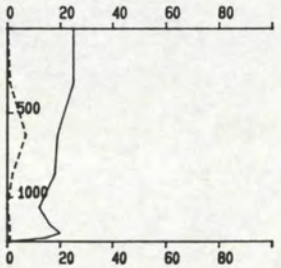


1838 1858 1260
20 285 2

RIJKSWATERSTAAT
DIRECTIE ZEELAND
MEETDIENST

SEDIMENTTRANSPORTMETING : SCHAAR V OSSENISSE
DATUM : 960417
RAAI : D DEELRAAI : NVT PUNT : 38 VAART.: PLUIMPOT
X-COORDINAAT : 59189 Y-COORDINAAT : 380378

TOELICHTING OP DE VERTIKALEN

_____ V ---------- T

14.01 14.15 295 : BEGINTIJD EINDTIJD BODEMDIEPTE
100 265 120 : V R T (GEM) +EB -VLOED
VERTIKALE SCHAAL : DIEPTE IN CM TOV WATEROPP.
HORIZONTALE SCHAAL: SNELHEID IN CM/S (BOVEN)
TRANSPORT IN GR/M2.S (ONDER)

/AZTM/ADMI/ZTM25A.DAT

R E S U L T A T E N  PER  V E R T I K A A L GEMIDDELD

LOKATIE: RAAI B1  MP 35  ;VAART.: SIERIX

FILENAAM: AZTM09V96041706

| TIJD MET | DIEPTE cm | Vgem cm/s | Ttot g/m.s |
|---|---|---|---|
| 651 | 1480 | 109. | 581. |
| 715 | 1490 | 100. | 392. |
| 737 | 1420 | 94. | 239. |
| 757 | 1330 | 83. | 147. |
| 817 | 1280 | 74. | 116. |
| 835 | 1260 | 77. | 84. |
| 856 | 1240 | 65. | 51. |
| 917 | 1150 | 38. | 27. |
| 936 | 1200 | 6. | 1. |
| 1004 | 1410 | -53. | -83. |
| 1024 | 1410 | -58. | -91. |
| 1044 | 1400 | -68. | -113. |
| 1104 | 1480 | -73. | -162. |
| 1127 | 1470 | -77. | -181. |
| 1147 | 1500 | -89. | -353. |
| 1207 | 1460 | -78. | -368. |
| 1226 | 1540 | -84. | -601. |
| 1245 | 1500 | -104 | -851. |
| 1306 | 1620 | -124 | -1710. |
| 1326 | 1720 | -151 | -2936. |
| 1350 | 1860 | -131 | -4527. |
| 1419 | 1870 | -104 | -3934. |
| 1442 | 1880 | -68. | -1537. |
| 1501 | 1910 | -38. | -508. |
| 1520 | 1880 | -5. | -44. |
| 1549 | 1780 | 27. | 122. |
| 1608 | 1750 | 65. | 149. |
| 1627 | 1690 | 100. | 344. |
| 1646 | 1690 | 117. | 564. |
| 1706 | 1710 | 108. | 502. |
| 1729 | 1590 | 118. | 413. |
| 1751 | 1650 | 125. | 933. |
| 1811 | 1560 | 126. | 779. |
| 1831 | 1500 | 128. | 639. |
| 1849 | 1470 | 130. | 562. |
| 1908 | 1430 | 128. | 622. |

/AZTM/ADMI/ZTM25A.DAT

R E S U L T A T E N  PER  V E R T I K A A L GEMIDDELD

LOKATIE: RAAI B1  MP 21  ;VAART.: LODYCKE

FILENAAM: AZTM01V96041706

| TIJD MET | DIEPTE cm | Vgem cm/s | Ttot g/m.s |
|---|---|---|---|
| 609 | 1900 | 129. | 940. |
| 645 | 1780 | 137. | 584. |
| 721 | 1880 | 124. | 549. |
| 748 | 1860 | 97. | 365. |
| 812 | 1880 | 98. | 236. |
| 839 | 1860 | 87. | 135. |
| 919 | 1700 | 36. | 40. |
| 940 | 1760 | -9. | -8. |
| 1224 | 2050 | -113 | -343. |
| 1241 | 2100 | -126 | -594. |
| 1302 | 2110 | -154 | -1062. |
| 1325 | 2350 | -189 | -2656. |
| 1346 | 2500 | -184 | -4096. |
| 1411 | 2400 | -149 | -5016. |
| 1437 | 2350 | -102 | -1742. |
| 1501 | 2250 | -52. | -437. |
| 1530 | 2250 | 12. | 35. |
| 1556 | 2250 | 30. | 45. |
| 1622 | 2350 | 90. | 162. |
| 1658 | 2150 | 122. | 185. |
| 1721 | 2100 | 123. | 814. |
| 1750 | 2100 | 131. | 1935. |
| 1815 | 2070 | 143. | 1864. |
| 1836 | 1990 | 105. | 2260. |
| 1855 | 1900 | 111. | 1137. |

/AZTM/ADMI/ZTM25A.DAT

R E S U L T A T E N  PER  V E R T I K A A L  GEMIDDELD

LOKATIE: RAAI B1  MP 23  ;VAART.: WIJVLIET

FILENAAM: AZTM10V96041706

| TIJD MET | DIEPTE cm | Vgem cm/s | Ttot g/m.s |
|---|---|---|---|
| 623 | 2270 | 120. | 2811. |
| 652 | 2150 | 110. | 2732. |
| 715 | 2080 | 102. | 2058. |
| 743 | 2020 | 87. | 903. |
| 813 | 1990 | 73. | 332. |
| 842 | 1960 | 44. | 245. |
| 907 | 1970 | 24. | 40. |
| 933 | 2070 | -26. | -61. |
| 1033 | 2220 | -83. | -221. |
| 1104 | 2290 | -87. | -282. |
| 1134 | 2380 | -89. | -549. |
| 1201 | 2380 | -108 | -952. |
| 1224 | 2400 | -112 | -864. |
| 1249 | 2440 | -132 | -1616. |
| 1315 | 2670 | -175 | -5676. |
| 1347 | 2470 | -213 | -8259. |
| 1414 | 2580 | -165 | -4704. |
| 1435 | 2670 | -117 | -2358. |
| 1458 | 2730 | -61. | -541. |
| 1521 | 2690 | -14. | -79. |
| 1625 | 2610 | 98. | 187. |
| 1650 | 2500 | 106. | 278. |
| 1713 | 2480 | 117. | 1254. |
| 1737 | 2420 | 132. | 1211. |
| 1803 | 2450 | 139. | 2058. |
| 1828 | 2400 | 139. | 2996. |
| 1857 | 2260 | 134. | 3179. |

/AZTM/ADMI/ZTM25A.DAT

R E S U L T A T E N  PER  V E R T I K A A L GEMIDDELD

LOKATIE: RAAI B1  MP 36  ;VAART.: HOUTVLIET

FILENAAM: AZTM04V96041706

| TIJD MET | DIEPTE cm | Vgem cm/s | Ttot g/m.s |
|---|---|---|---|
| 607 | 890. | 98. | 2804. |
| 629 | 860. | 76. | 1530. |
| 650 | 810. | 55. | 894. |
| 711 | 780. | 32. | 325. |
| 731 | 750. | -17. | -10. |
| 751 | 670. | -5. | -0. |
| 810 | 630. | -2. | -2. |
| 828 | 580. | -4. | 0. |
| 848 | 570. | -24. | -8. |
| 924 | 720. | -43. | -18. |
| 944 | 630. | -41. | -7. |
| 1004 | 680. | -69. | -19. |
| 1022 | 700. | -75. | -135. |
| 1042 | 660. | -74. | -96. |
| 1101 | 690. | -69. | -112. |
| 1120 | 690. | -72. | -243. |
| 1140 | 760. | -74. | -271. |
| 1159 | 800. | -81. | -573. |
| 1220 | 820. | -94. | -627. |
| 1240 | 820. | -123 | -516. |
| 1259 | 830. | -158 | -2001. |
| 1318 | 980. | -209 | -5430. |
| 1340 | 1080 | -225 | -10111. |
| 1404 | 1120 | -180 | -8580. |
| 1428 | 1130 | -94. | -2702. |
| 1504 | 1060 | -17. | -139. |
| 1527 | 1100 | 37. | 26. |
| 1550 | 1100 | 91. | 529. |
| 1619 | 1010 | 9. | 253. |
| 1642 | 1010 | 108. | 995. |
| 1705 | 1050 | 111. | 1502. |
| 1728 | 1000 | 120. | 1585. |
| 1753 | 1140 | 117. | 2165. |
| 1817 | 940. | 108. | 2825. |
| 1836 | 910. | 104. | 3016. |
| 1855 | 870. | 81. | 1670. |
| 1911 | 870. | 60. | 1061. |

/AZTM/ADMI/ZTM25A.DAT

R E S U L T A T E N  PER  V E R T I K A A L GEMIDDELD

LOKATIE: RAAI D  MP 37  ;VAART.: STEENVLIET

FILENAAM: AZTM02V96041705

| TIJD MET | DIEPTE cm | Vgem cm/s | Ttot g/m.s |
|---|---|---|---|
| 557 | 560. | 45. | 13. |
| 619 | 530. | 36. | 10. |
| 642 | 490. | 21. | 3. |
| 704 | 450. | 13. | 1. |
| 721 | 410. | 12. | 0. |
| 743 | 380. | 14. | 0. |
| 808 | 360. | 8. | 0. |
| 827 | 340. | 13. | 0. |
| 850 | 310. | 9. | 0. |
| 906 | 290. | 4. | 0. |
| 919 | 290. | -6. | -1. |
| 932 | 300. | -10. | -2. |
| 948 | 340. | -8. | -2. |
| 1002 | 340. | -7. | 0. |
| 1018 | 340. | -2. | 0. |
| 1032 | 360. | -6. | 0. |
| 1050 | 360. | -5. | 0. |
| 1107 | 380. | -4. | 0. |
| 1125 | 420. | -8. | 0. |
| 1144 | 470. | -2. | 0. |
| 1206 | 510. | -6. | 0. |
| 1223 | 510. | -12. | 0. |
| 1242 | 570. | -38. | -8. |
| 1301 | 600. | -52. | -29. |
| 1322 | 650. | -107 | -557. |
| 1340 | 760. | -130 | -2193. |
| 1359 | 810. | -116 | -2338. |
| 1420 | 840. | -57. | -479. |
| 1438 | 850. | -1. | -14. |
| 1455 | 780. | 52. | 16. |
| 1524 | 850. | 102. | 358. |
| 1540 | 840. | 102. | 534. |
| 1558 | 830. | 96. | 452. |
| 1614 | 800. | 87. | 283. |
| 1631 | 780. | 84. | 214. |
| 1651 | 750. | 75. | 139. |
| 1714 | 710. | 67. | 48. |
| 1734 | 680. | 64. | 40. |
| 1751 | 640. | 57. | 25. |
| 1809 | 620. | 52. | 23. |
| 1826 | 590. | 51. | 21. |
| 1842 | 560. | 44. | 17. |
| 1858 | 540. | 31. | 13. |

/AZTM/ADMI/ZTM25A.DAT

R E S U L T A T E N  PER  V E R T I K A A L GEMIDDELD

LOKATIE: RAAI D  MP 38  ;VAART.: PLUIMPOT

FILENAAM: AZTM05V96041705

| TIJD MET | DIEPTE cm | Vgem cm/s | Ttot g/m.s |
|---|---|---|---|
| 606 | 1050 | 28. | 10. |
| 630 | 1010 | 11. | 3. |
| 654 | 960. | 8. | 0. |
| 716 | 940. | 0. | 0. |
| 739 | 920. | 2. | 0. |
| 809 | 910. | 3. | 0. |
| 827 | 860. | 2. | 0. |
| 909 | 760. | -11. | 0. |
| 928 | 760. | -7. | -3. |
| 947 | 780. | -17. | -2. |
| 1006 | 870. | -17. | -27. |
| 1025 | 870. | -6. | 7. |
| 1045 | 900. | -17. | -6. |
| 1103 | 920. | -18. | -10. |
| 1125 | 1000 | -22. | -3. |
| 1145 | 1000 | -27. | -11. |
| 1207 | 1000 | -26. | -6. |
| 1229 | 1060 | -31. | -11. |
| 1252 | 1110 | -34. | -1. |
| 1314 | 1270 | -92. | -390. |
| 1336 | 1270 | -109 | -1511. |
| 1357 | 1350 | -72. | -905. |
| 1419 | 1390 | -24. | -91. |
| 1439 | 1500 | 25. | 52. |
| 1512 | 1570 | 71. | 132. |
| 1534 | 1520 | 91. | 800. |
| 1555 | 1490 | 92. | 166. |
| 1616 | 1490 | 76. | 107. |
| 1637 | 1460 | 63. | 297. |
| 1659 | 1460 | 55. | 92. |
| 1720 | 1380 | 52. | 94. |
| 1742 | 1320 | 45. | 61. |
| 1804 | 1250 | 40. | 46. |
| 1825 | 1240 | 34. | 18. |
| 1848 | 1260 | 20. | 29. |

15. Gemiddelde krommen - zandconcentratie

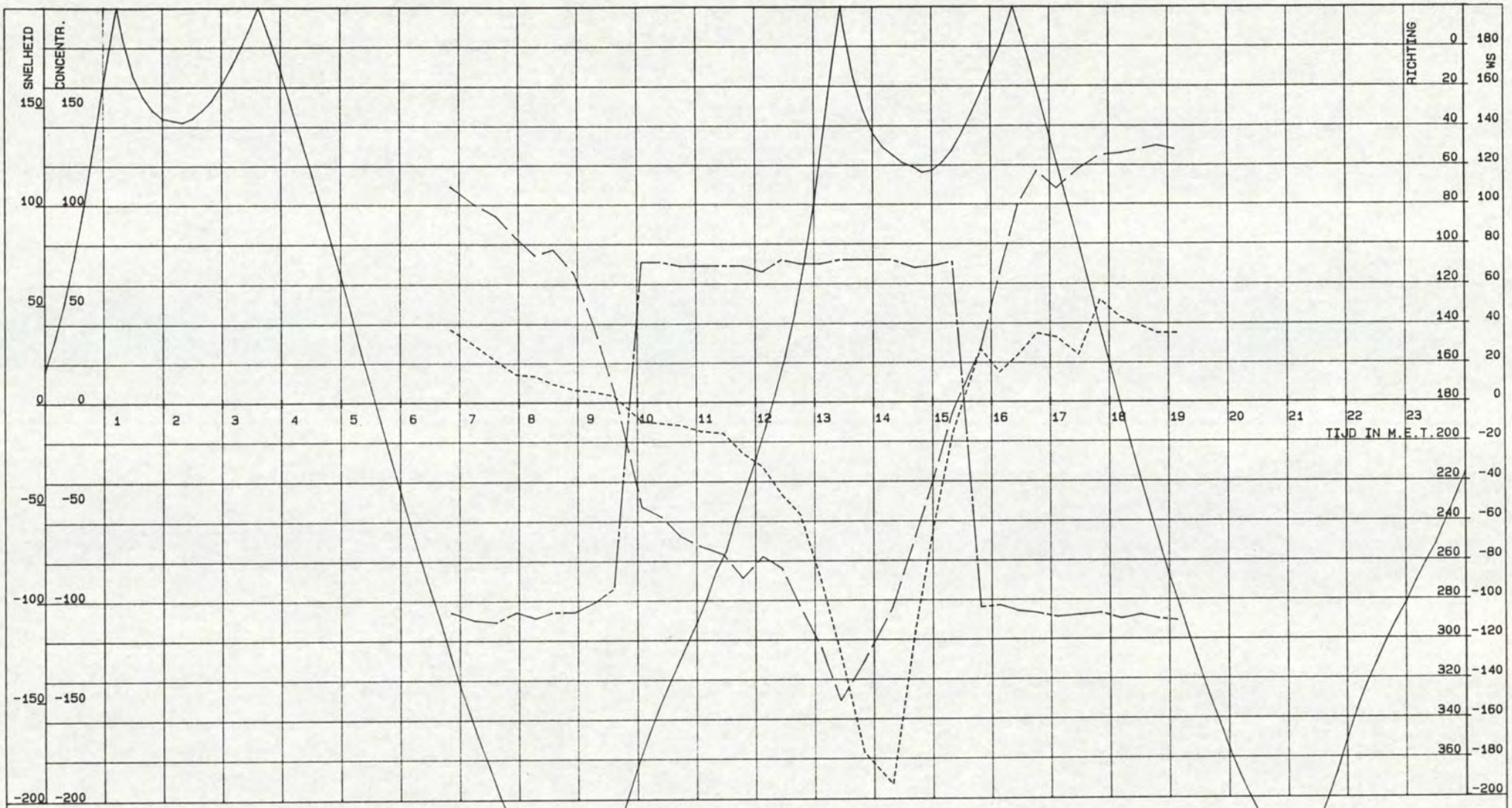


VAARTUIG : SIERIX
KASTNR. : 102.3.5-09
VISNR. : 102.3.3-09

POSITIE.X. : 59593
POSITIE.Y. : 384106

CYCLUSTIJD : 120
MIDD.TIJD : 120

DATUM : 17-04-1996
STARTTIJD : 06 u 41
EINDTIJD : 19 u 15

RIJKSWATERSTAAT
DIRECTIE ZEELAND
MEETDIENST

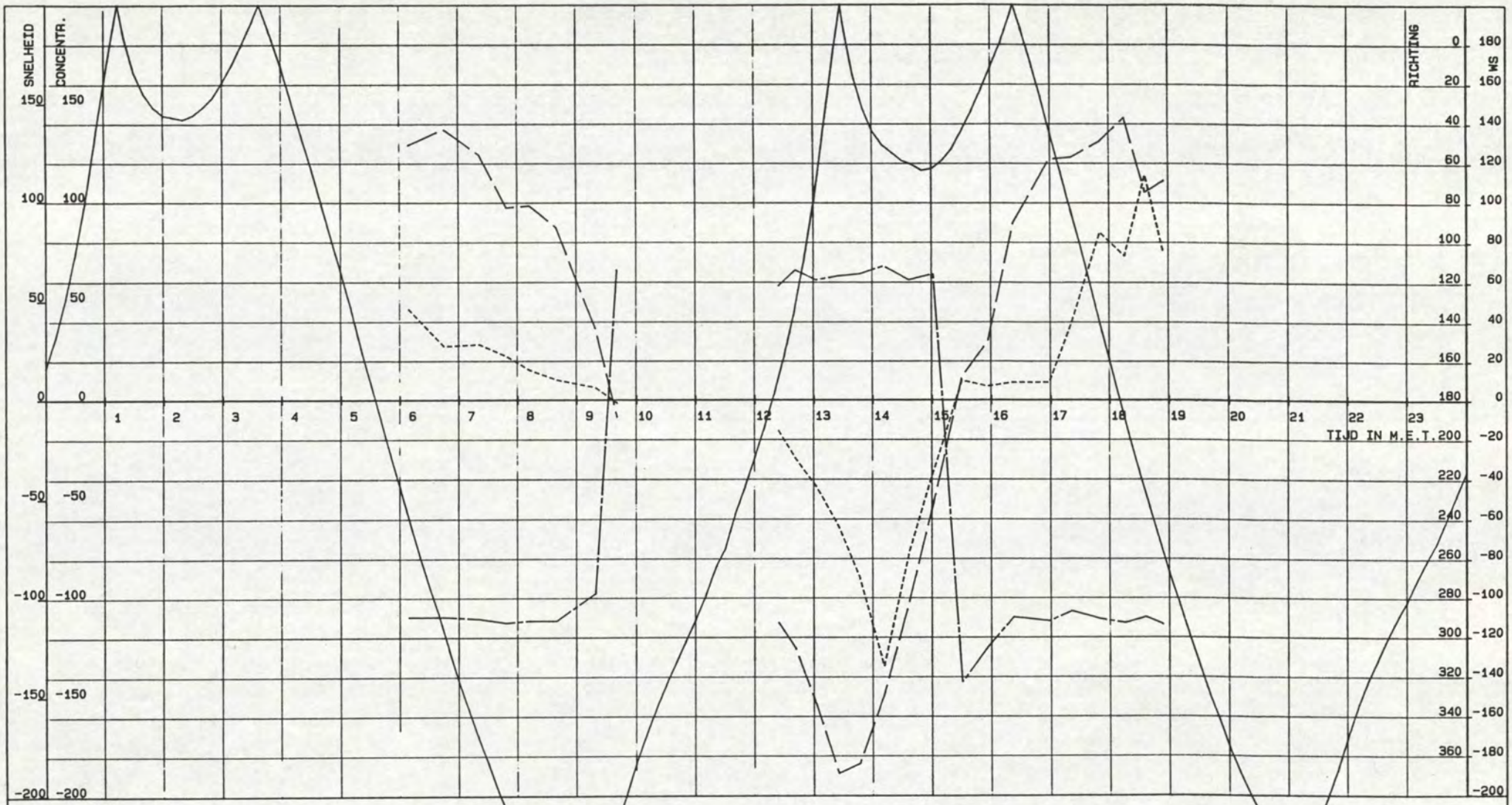


VAARTUIG : LODYCKE
KASTNR. : 102.3.5-39
VISNR. : 102.3.3-01

POSITIE.X. : 59409
POSITIE.Y. : 383912

CYCLUSTIJD : 120
MIDD.TIJD : 120

DATUM : 17-04-1996
STARTTIJD : 06 u 01
EINDTIJD : 19 u 02

RIJKSWATERSTAAT
DIRECTIE ZEELAND
MEETDIENST

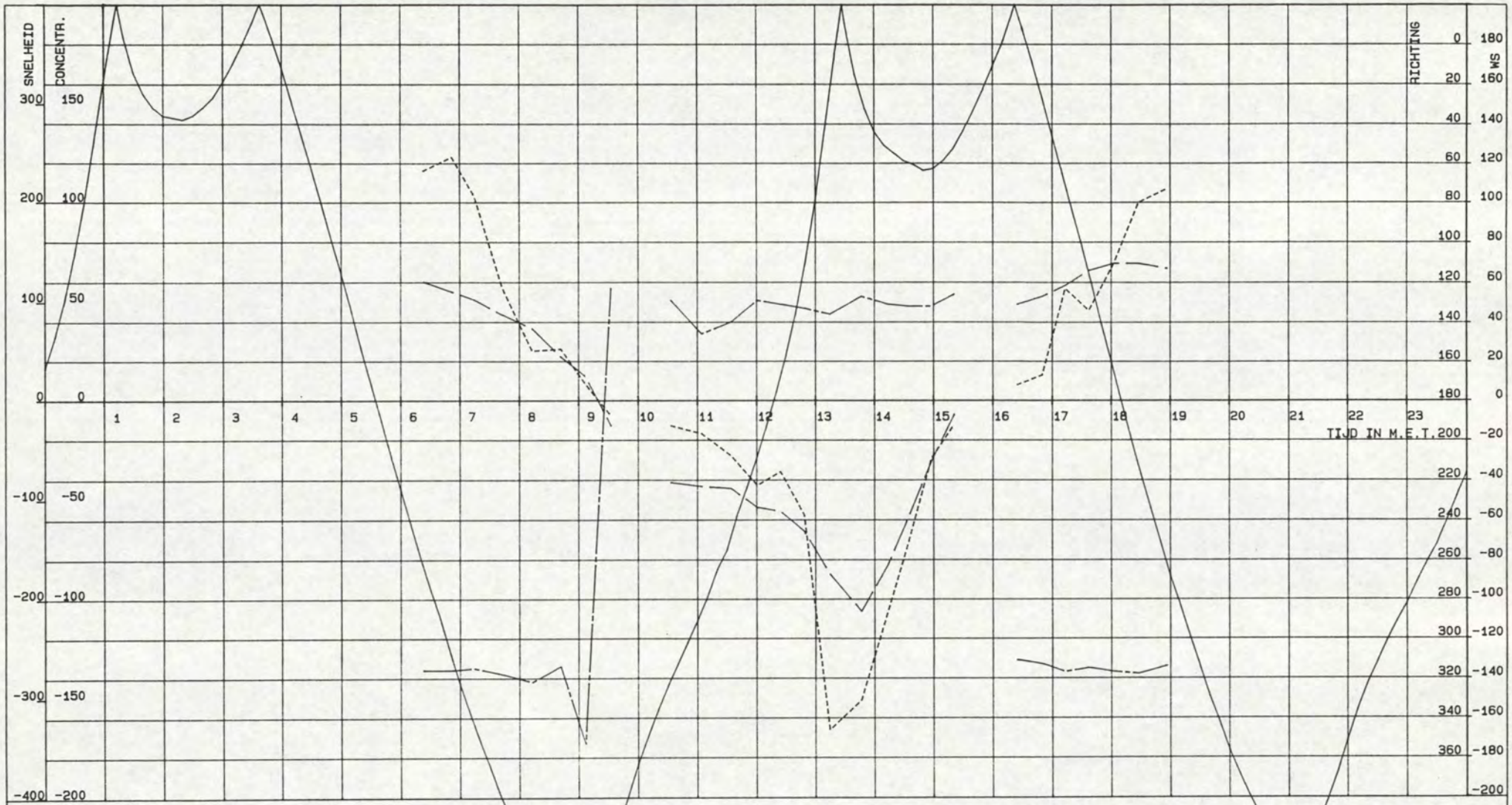


DREMPEL VAN HANSWEERT RAAI B1 MP 23

GETIJLIJN HANS .cm. . SNELHEID.cm/s. CONCENTRATIE.mg/l. RICHTING.deg. GEMIDDELDEN OVER VERTIKAAL

VAARTUIG : WIJVLIET
KASTNR. : 102.3.5-04
VISNR. : 102.3.3-10

POSITIE.X. : 59000
POSITIE.Y. : 383513

CYCLUSTIJD : 120
MIDD.TIJD : 120

DATUM : 17-04-1996
STARTTIJD : 06 u 11
EINDTIJD : 19 u 07

RIJKSWATERSTAAT
DIRECTIE ZEELAND
MEETDIENST

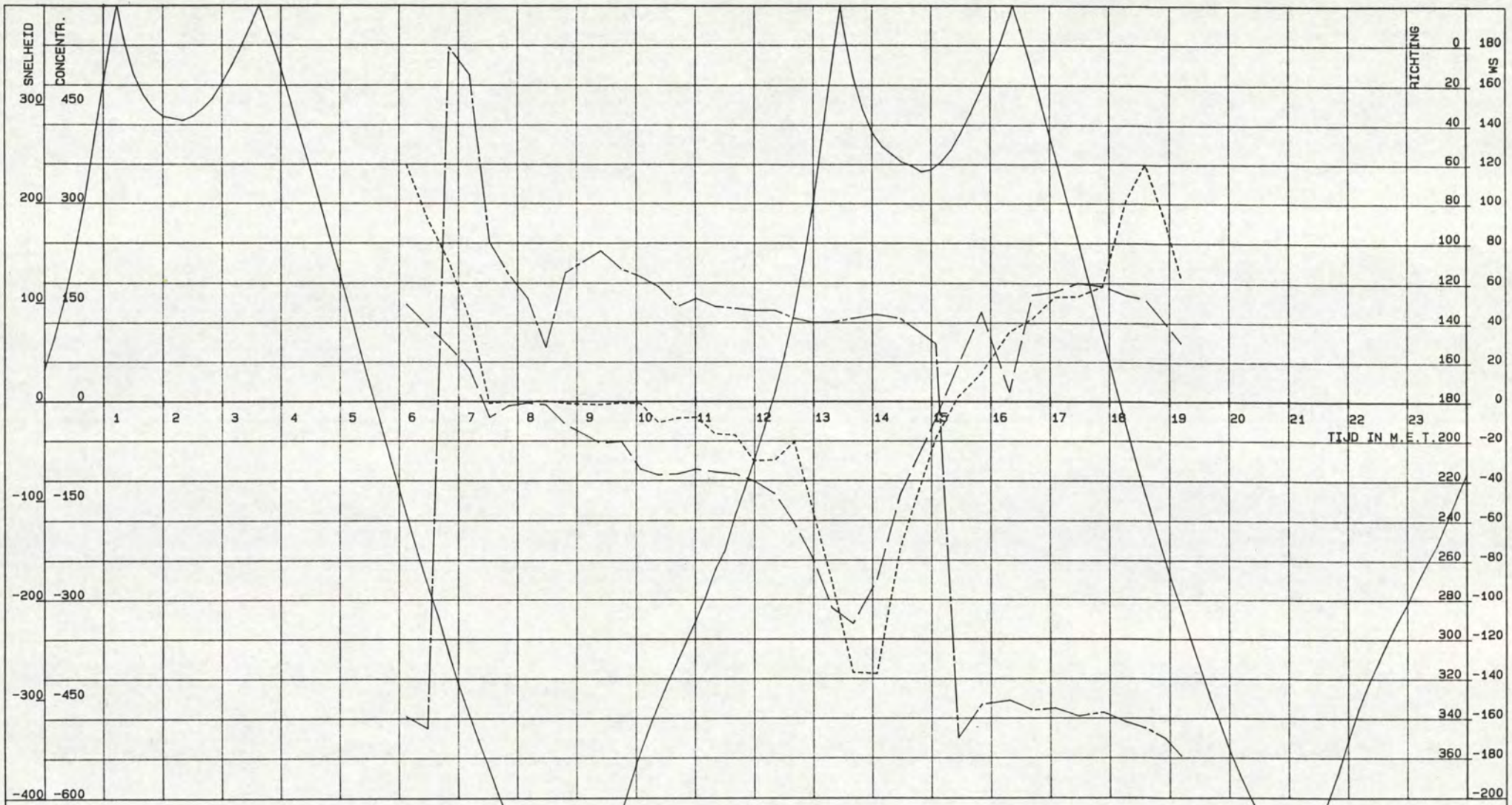


VAARTUIG : HOUTVLIET
KASTNR. : 102.3.5-04
VISNR. : 102.3.3-04

POSITIE.X. : 58845
POSITIE.Y. : 383337

CYCLUSTIJD : 120
MIDD.TIJD : 120

DATUM : 17-04-1996
STARTTIJD : 06 u 00
EINDTIJD : 19 u 16

RIJKSWATERSTAAT
DIRECTIE ZEELAND
MEETDIENST

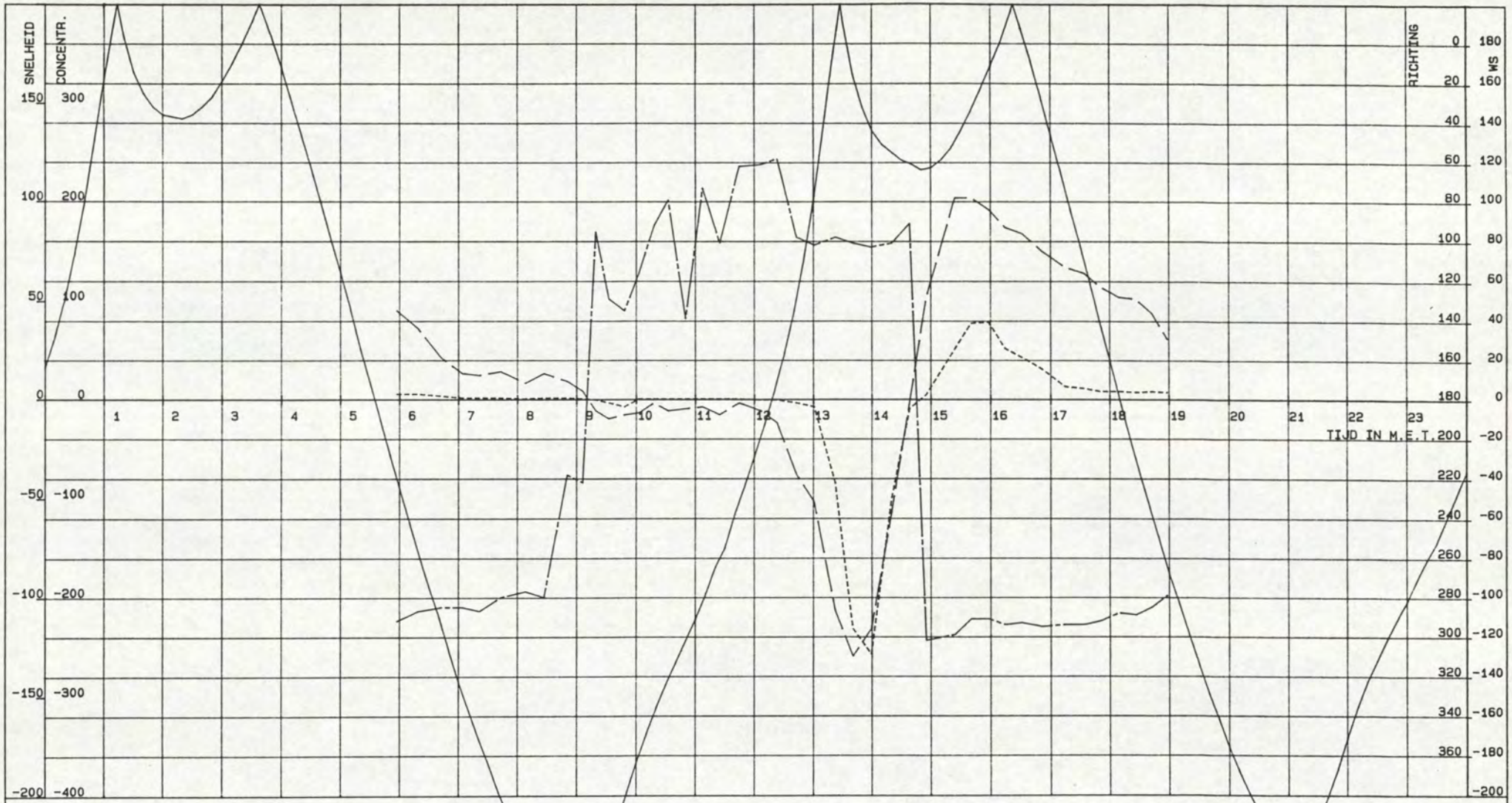


SCHAAR VAN OSSENISSE RAAI D MP 37

GETIJLIJN HANS .cm. . SNELHEID.cm/s. CONCENTRATIE.mg/l. RICHTING.deg. GEMIDDELDEN OVER VERTIKAAL

VAARTUIG : STEENVLIET
KASTNR. : 102.3.5-02
VISNR. : 102.3.3-02

POSITIE.X. : 59202
POSITIE.Y. : 380511

CYCLUSTIJD : 120
MIDD.TIJD : 120

DATUM : 17-04-1996
STARTTIJD : 05 u 50
EINDTIJD : 19 u 04

RIJKSWATERSTAAT
DIRECTIE ZEELAND
MEETDIENST

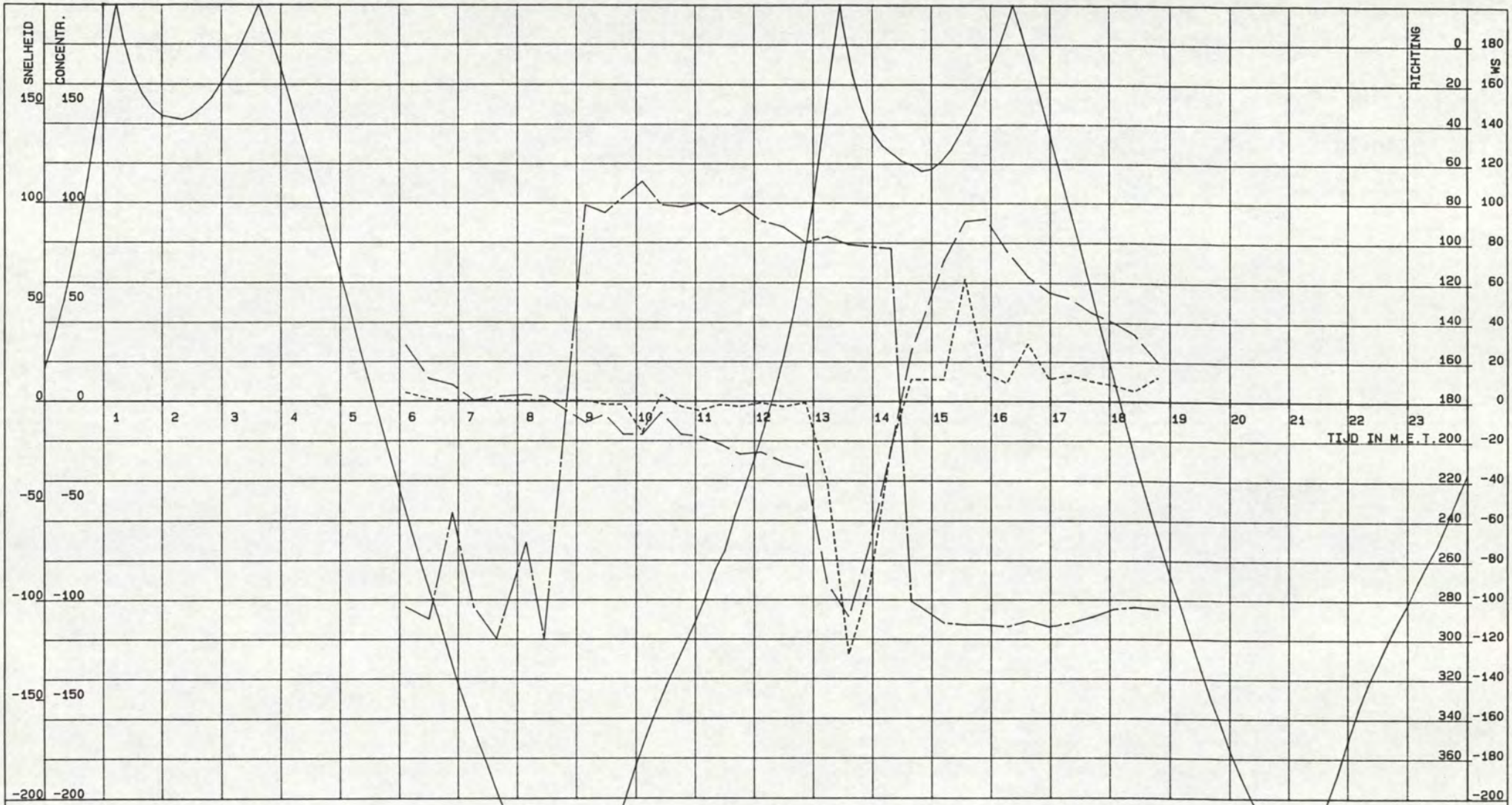


SCHAAR VAN OSSENISSE RAAI D MP 38

GETIJLIJN HANS .cm. . SNELHEID.cm/s. CONCENTRATIE.mg/l. RICHTING.deg. GEMIDDELDEN OVER VERTIKAAL

VAARTUIG : PLUIMPOT
KASTNR. : 102.3.5-05
VISNR. : 102.3.3-05

POSITIE.X. : 59189
POSITIE.Y. : 380378

CYCLUSTIJD : 120
MIDD.TIJD : 120

DATUM : 17-04-1996
STARTTIJD : 05 u 57
EINDTIJD : 18 u 58

RIJKSWATERSTAAT
DIRECTIE ZEELAND
MEETDIENST

16. Gemiddelde krommen - zandtransport

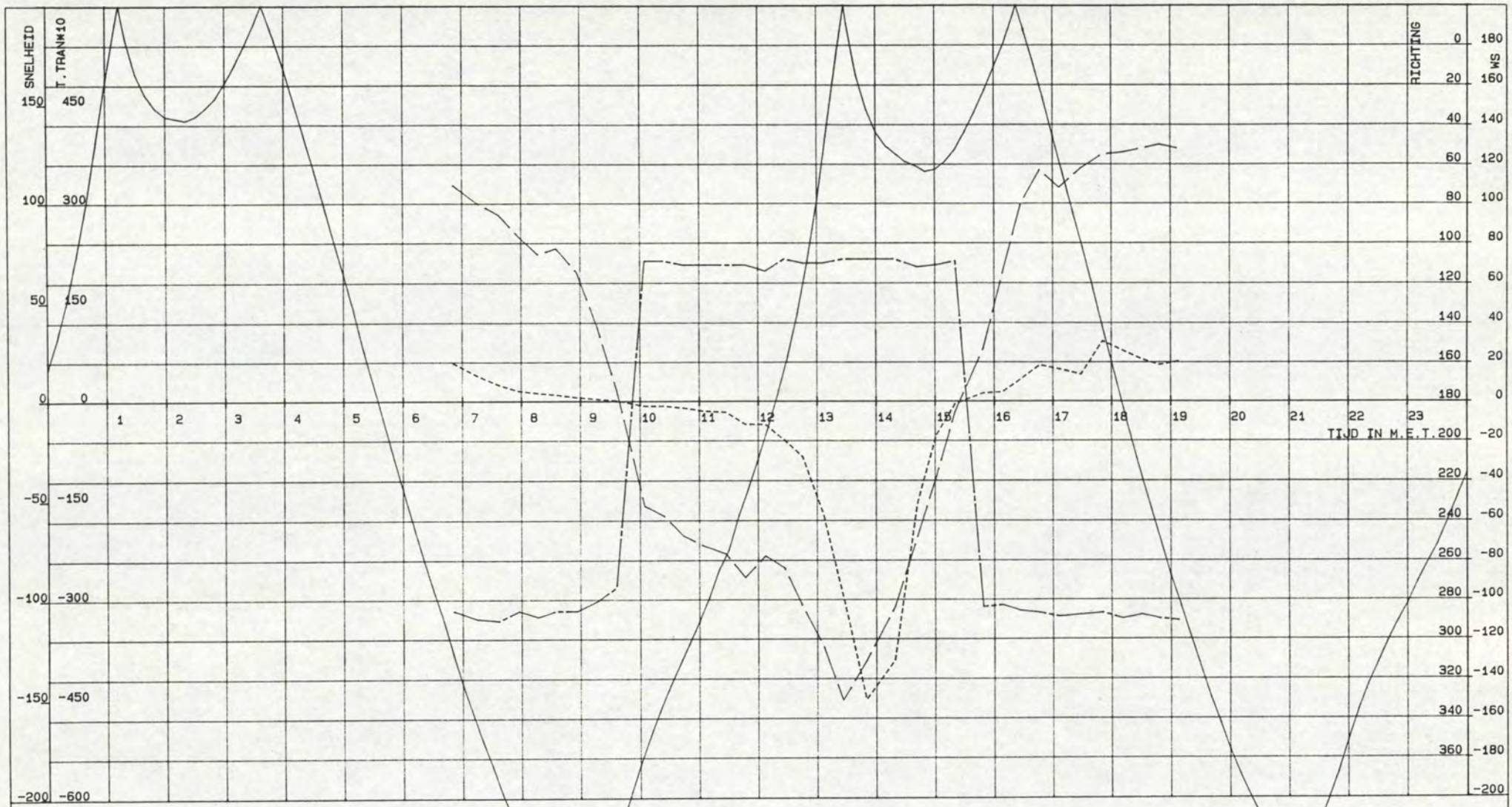


DREMPEL VAN HANSWEERT RAAI B1 MP 35

_____ GETIJLIJN HANS .cm. ____ ____ . SNELHEID.cm/s. ---------- TOTAAL TRANSPORT .10g/ms_____ RICHTING.deg. GEMID. V EN R; TOTAAL T OVER VERTIKAAL

VAARTUIG : SIERIX
KASTNR. : 102.3.5-09
VISNR. : 102.3.3-09

POSITIE.X. : 59593
POSITIE.Y. : 384106

CYCLUSTIJD : 120
MIDD.TIJD : 120

DATUM : 17-04-1996
STARTTIJD : 06 u 41
EINDTIJD : 19 u 15

RIJKSWATERSTAAT
DIRECTIE ZEELAND
MEETDIENST

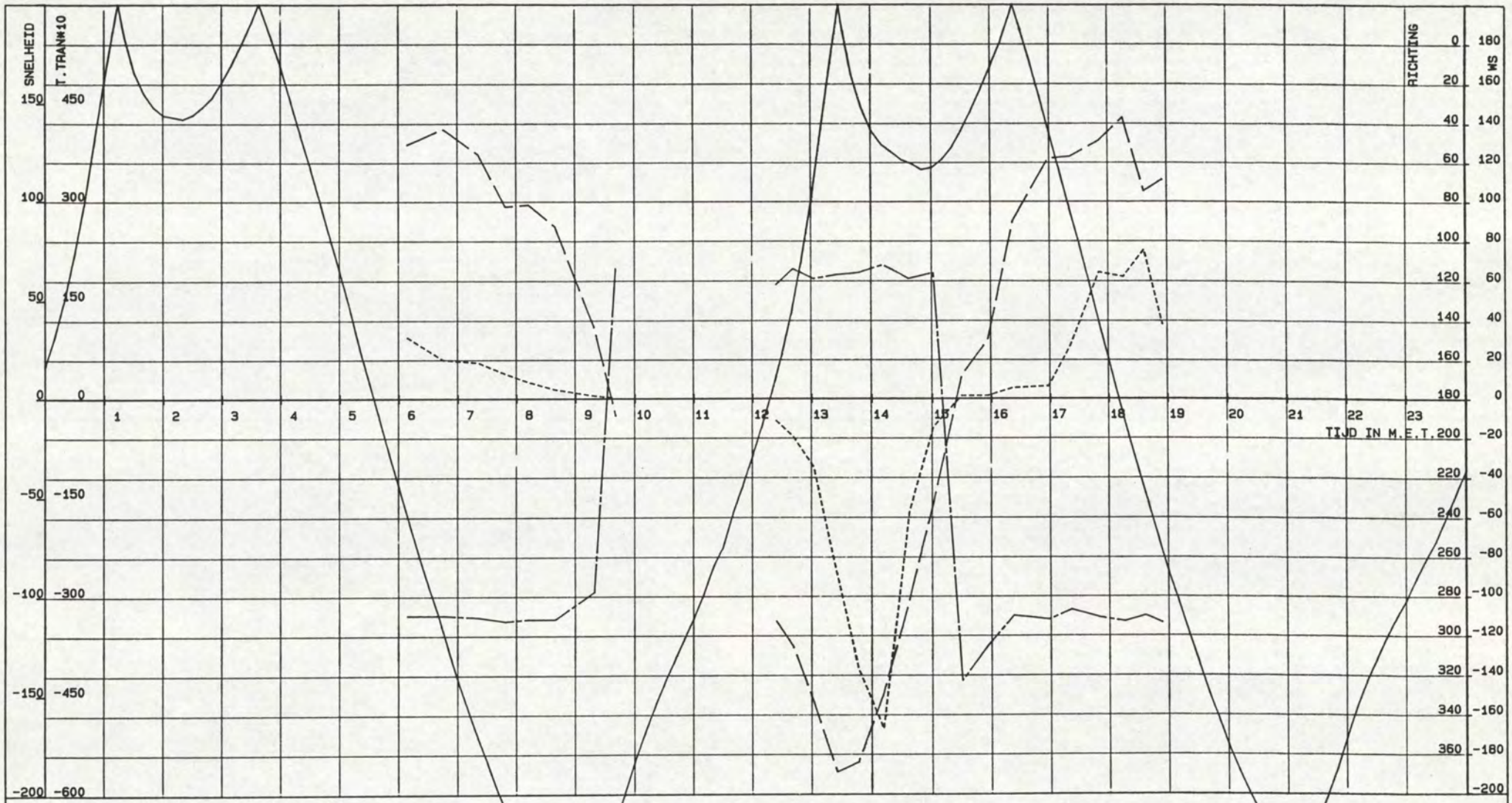


DREMPEL VAN HANSWEERT RAAI B1 MP 21

_____ GETIJLIJN HANS .cm. ____ ____ . SNELHEID.cm/s. ---------- TOTAAL TRANSPORT .10g/ms _____ RICHTING.deg. GEMID. V EN R; TOTAAL T OVER VERTIKAAL

VAARTUIG : LODYCKE
KASTNR. : 102.3.5-39
VISNR. : 102.3.3-01

POSITIE.X. : 59409
POSITIE.Y. : 383912

CYCLUSTIJD : 120
MIDD.TIJD : 120

DATUM : 17-04-1996
STARTTIJD : 06 u 01
EINDTIJD : 19 u 02

RIJKSWATERSTAAT
DIRECTIE ZEELAND
MEETDIENST

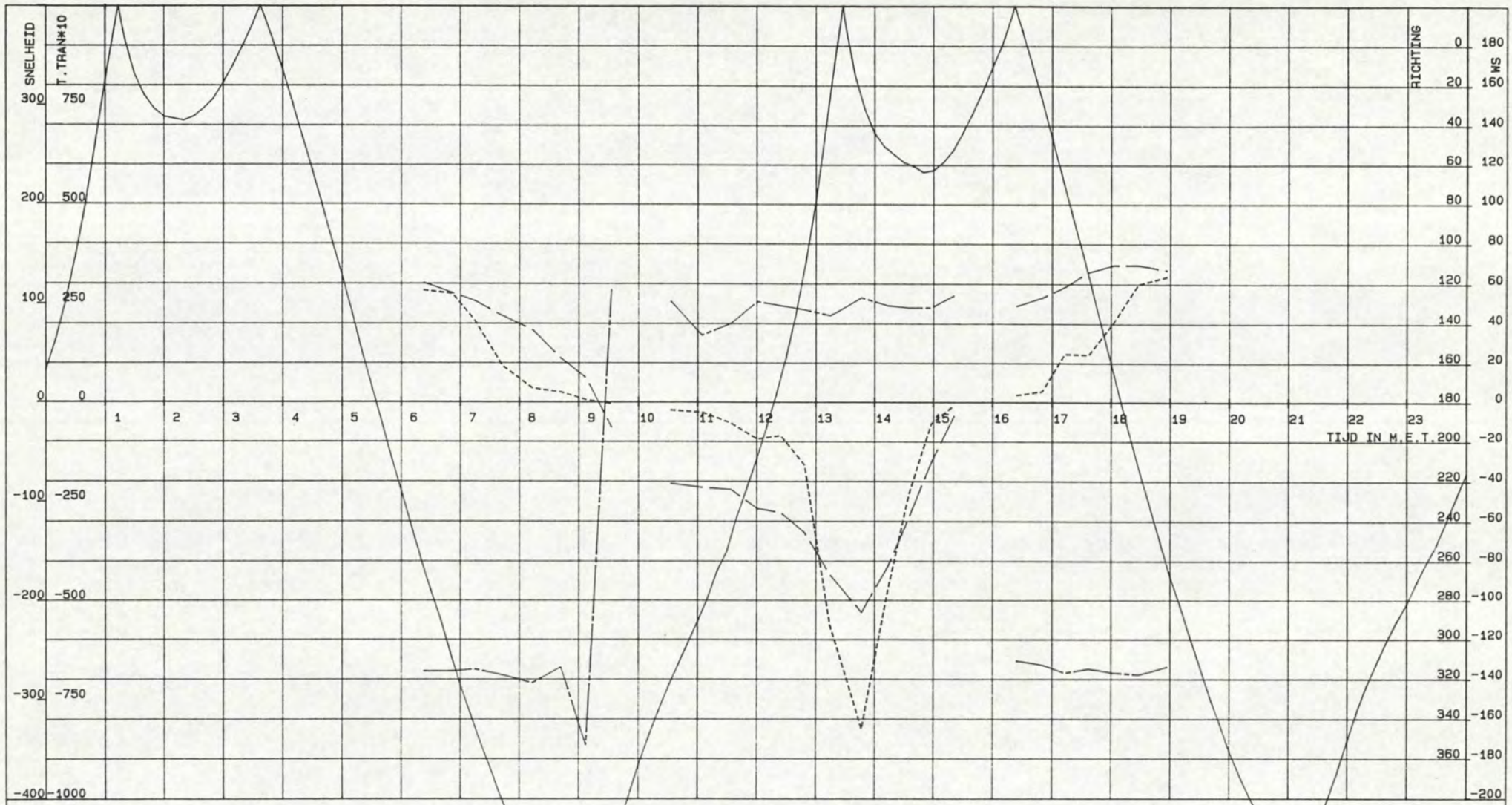


DREMPEL VAN HANSWEERT RAAI B1 MP 23

GETIJLIJN HANS .cm. . SNELHEID.cm/s. TOTAAL TRANSPORT .10g/ms RICHTING.deg. GEMID. V EN R: TOTAAL T OVER VERTIKAAL

VAARTUIG : WIJVLIET
KASTNR. : 102.3.5-04
VISNR. : 102.3.3-10

POSITIE.X. : 59000
POSITIE.Y. : 383513

CYCLUSTIJD : 120
MIDD.TIJD : 120

DATUM : 17-04-1996
STARTTIJD : 06 u 11
EINDTIJD : 19 u 07

RIJKSWATERSTAAT
DIRECTIE ZEELAND
MEETDIENST

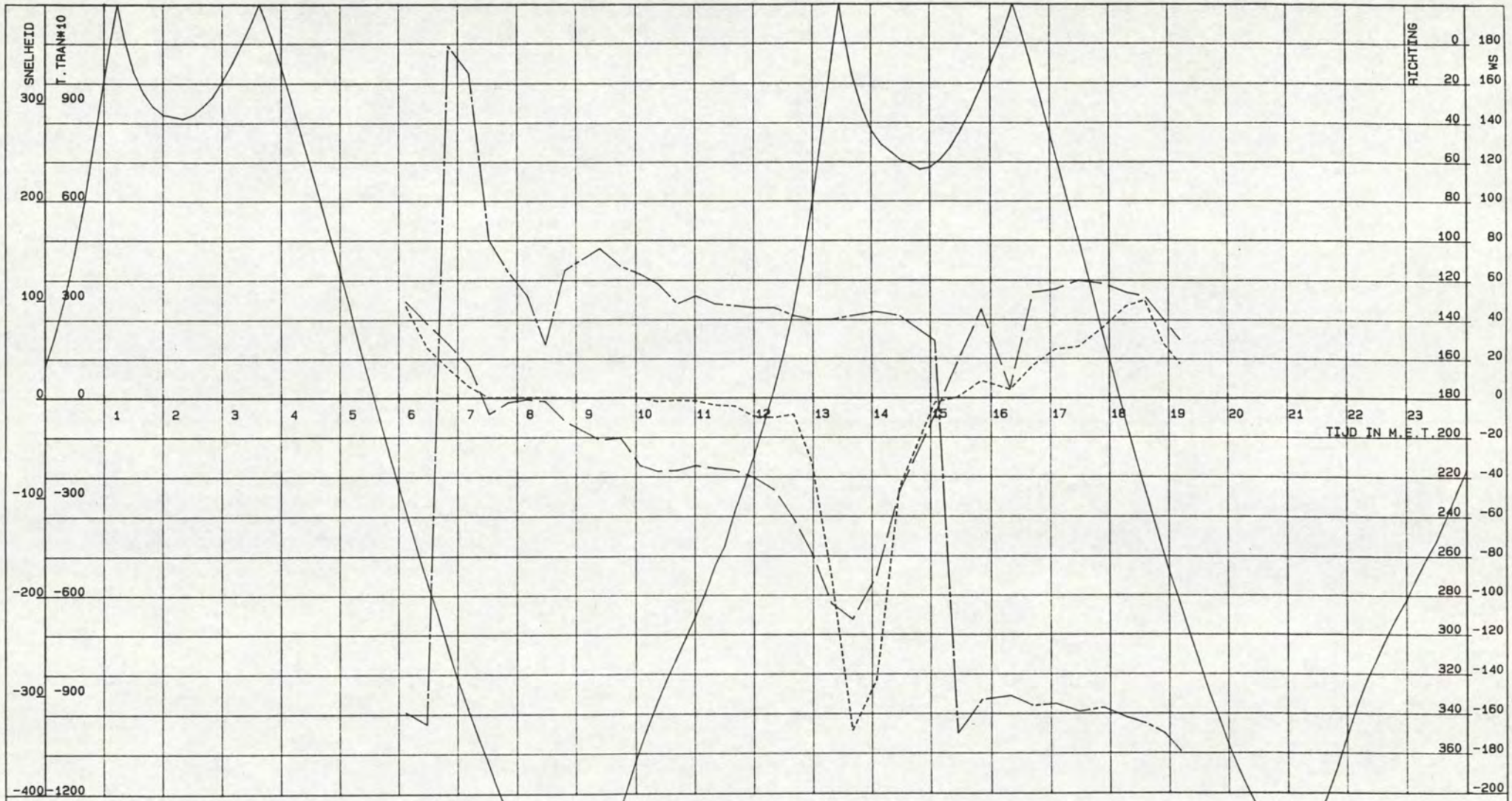


VAARTUIG : HOUTVLIET
KASTNR. : 102.3.5-04
VISNR. : 102.3.3-04

POSITIE.X. : 58845
POSITIE.Y. : 383337

CYCLUSTIJD : 120
MIDD.TIJD : 120

DATUM : 17-04-1996
STARTTIJD : 06 u 00
EINDTIJD : 19 u 16

RIJKSWATERSTAAT
DIRECTIE ZEELAND
MEETDIENST

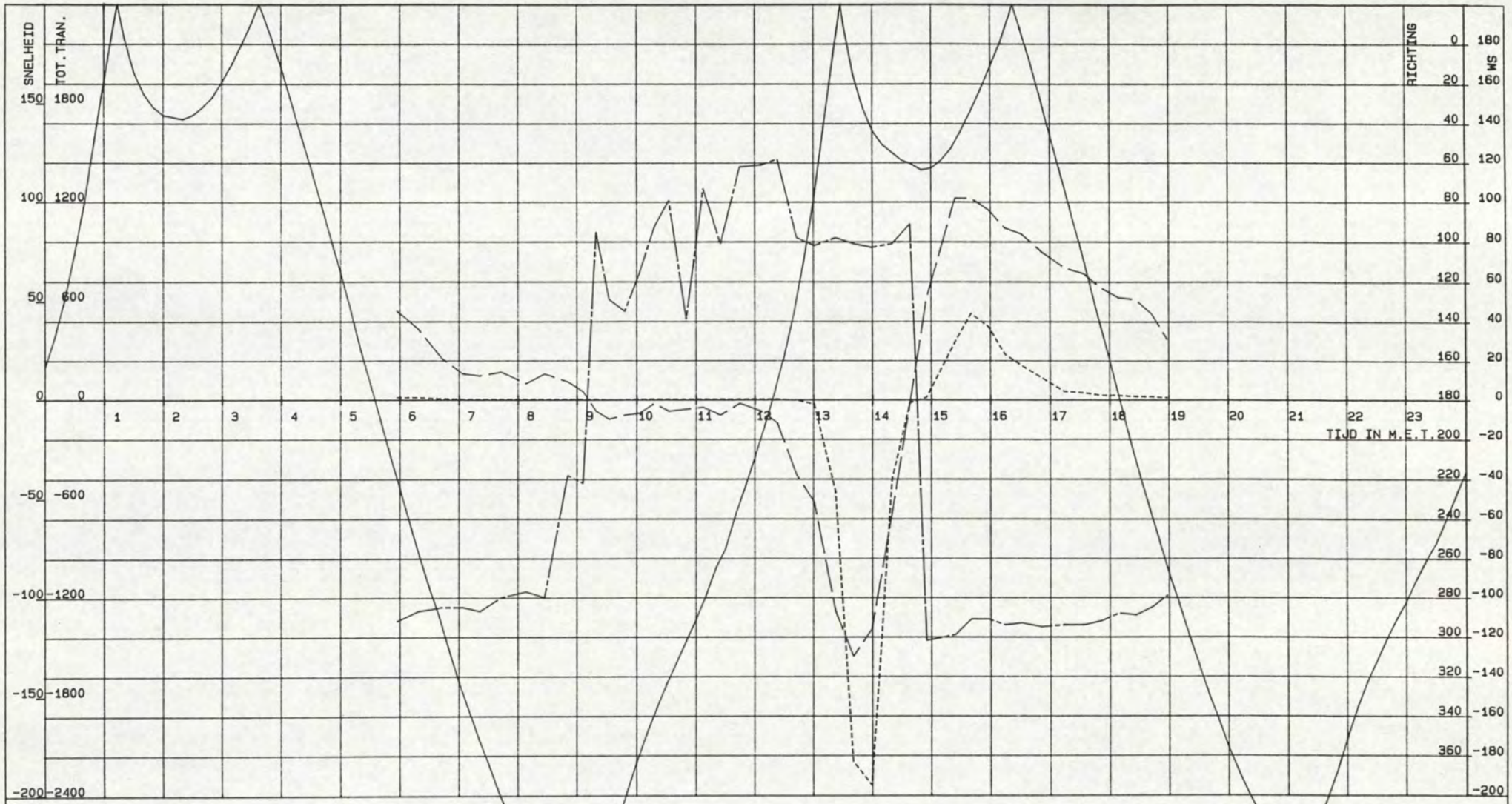


SCHAAR VAN OSSENISSE RAAI D MP 37

_____ GETIJLIJN HANS .cm. ____ ____ . SNELHEID.cm/s. ---------- TOTAAL TRANSPORT .g/ms. _____ RICHTING.deg. GEMID. V EN R; TOTAAL T OVER VERTIKAAL

VAARTUIG : STEENVLIET
KASTNR. : 102.3.5-02
VISNR. : 102.3.3-02

POSITIE.X. : 59202
POSITIE.Y. : 380511

CYCLUSTIJD : 120
MIDD.TIJD : 120

DATUM : 17-04-1996
STARTTIJD : 05 u 50
EINDTIJD : 19 u 04

RIJKSWATERSTAAT
DIRECTIE ZEELAND
MEETDIENST

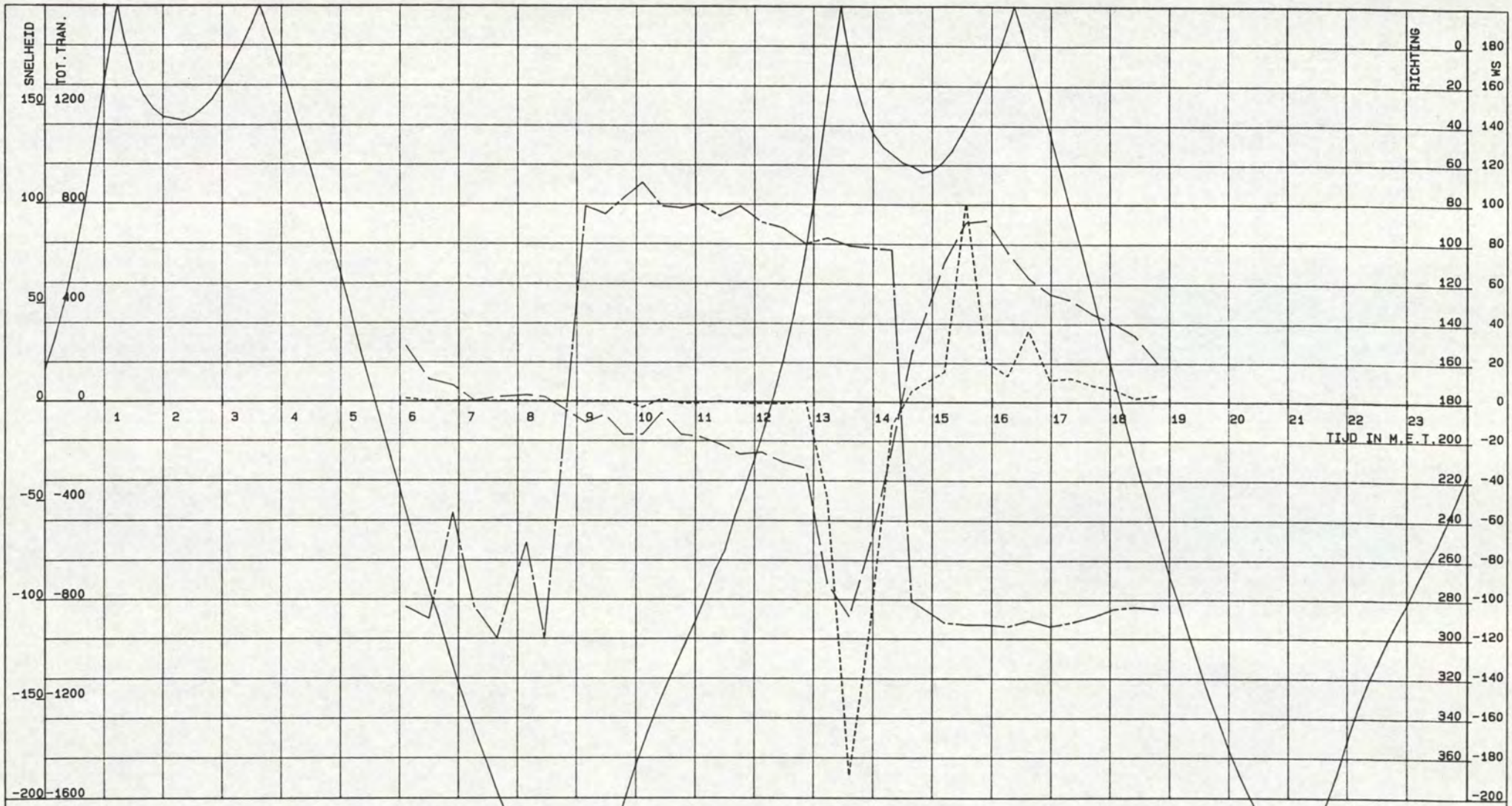


SCHAAR VAN OSSENISSE RAAI D MP 38

GETIJLIJN HANS .cm. . SNELHEID.cm/s. TOTAAL TRANSPORT .g/ms. RICHTING.deg. GEMID. V EN R; TOTAAL T OVER VERTIKAAL

VAARTUIG : PLUIMPOT
KASTNR. : 102.3.5-05
VISNR. : 102.3.3-05

POSITIE.X. : 59189
POSITIE.Y. : 380378

CYCLUSTIJD : 120
MIDD.TIJD : 120

DATUM : 17-04-1996
STARTTIJD : 05 u 57
EINDTIJD : 18 u 58

RIJKSWATERSTAAT
DIRECTIE ZEELAND
MEETDIENST

17. Krommen per meetniveau - zandconcentratie

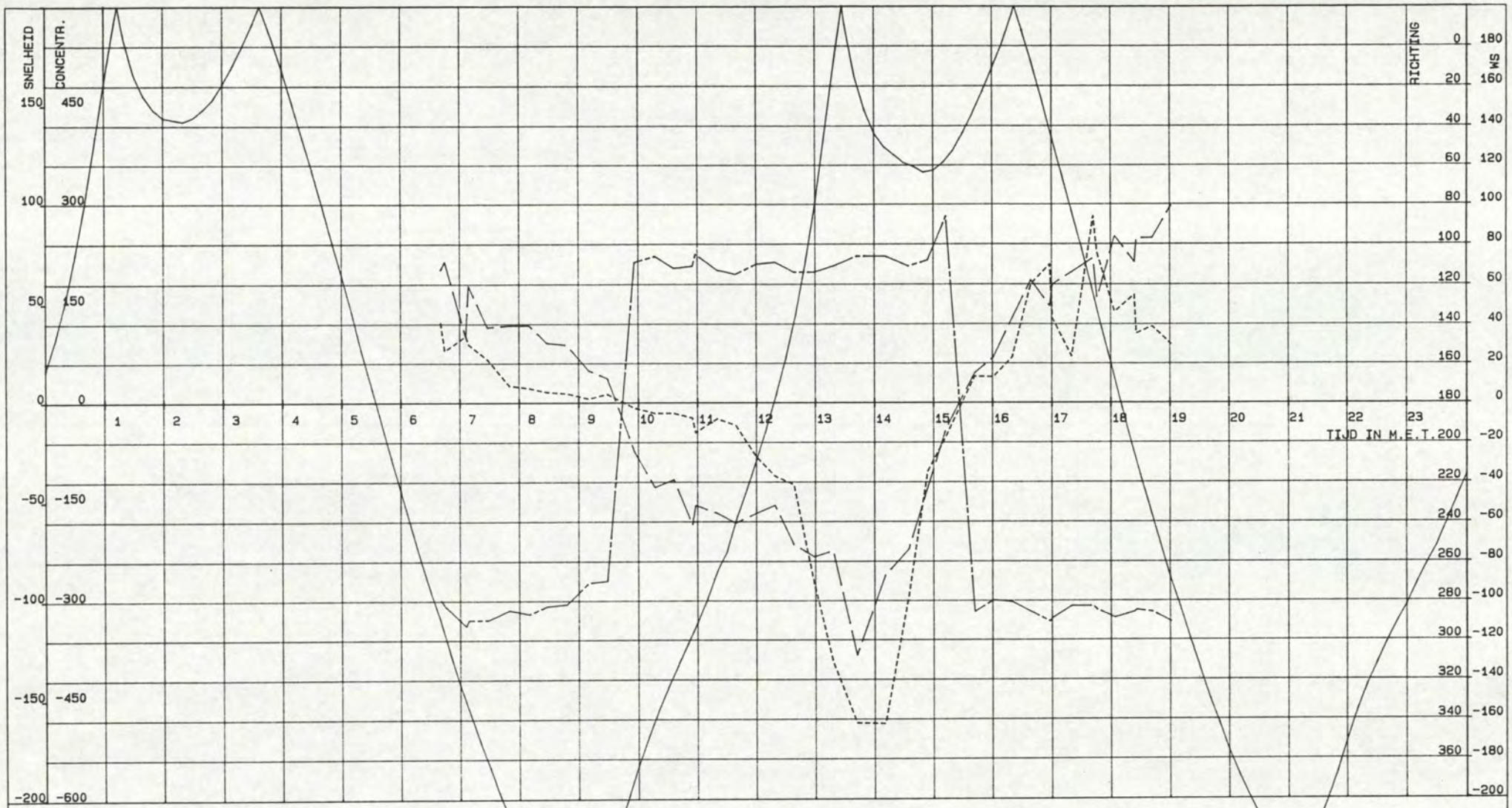


VAARTUIG : SIERIX
KASTNR. : 102.3.5-09
VISNR. : 102.3.3-09

POSITIE.X. : 59593
POSITIE.Y. : 384106

CYCLUSTIJD : 120
MIDD.TIJD : 120

DATUM : 17-04-1996
STARTTIJD : 06 u 41
EINDTIJD : 19 u 15

AFSTAND TOT BODEM: 50 CM

RIJKSWATERSTAAT
DIRECTIE ZEELAND
MEETDIENST

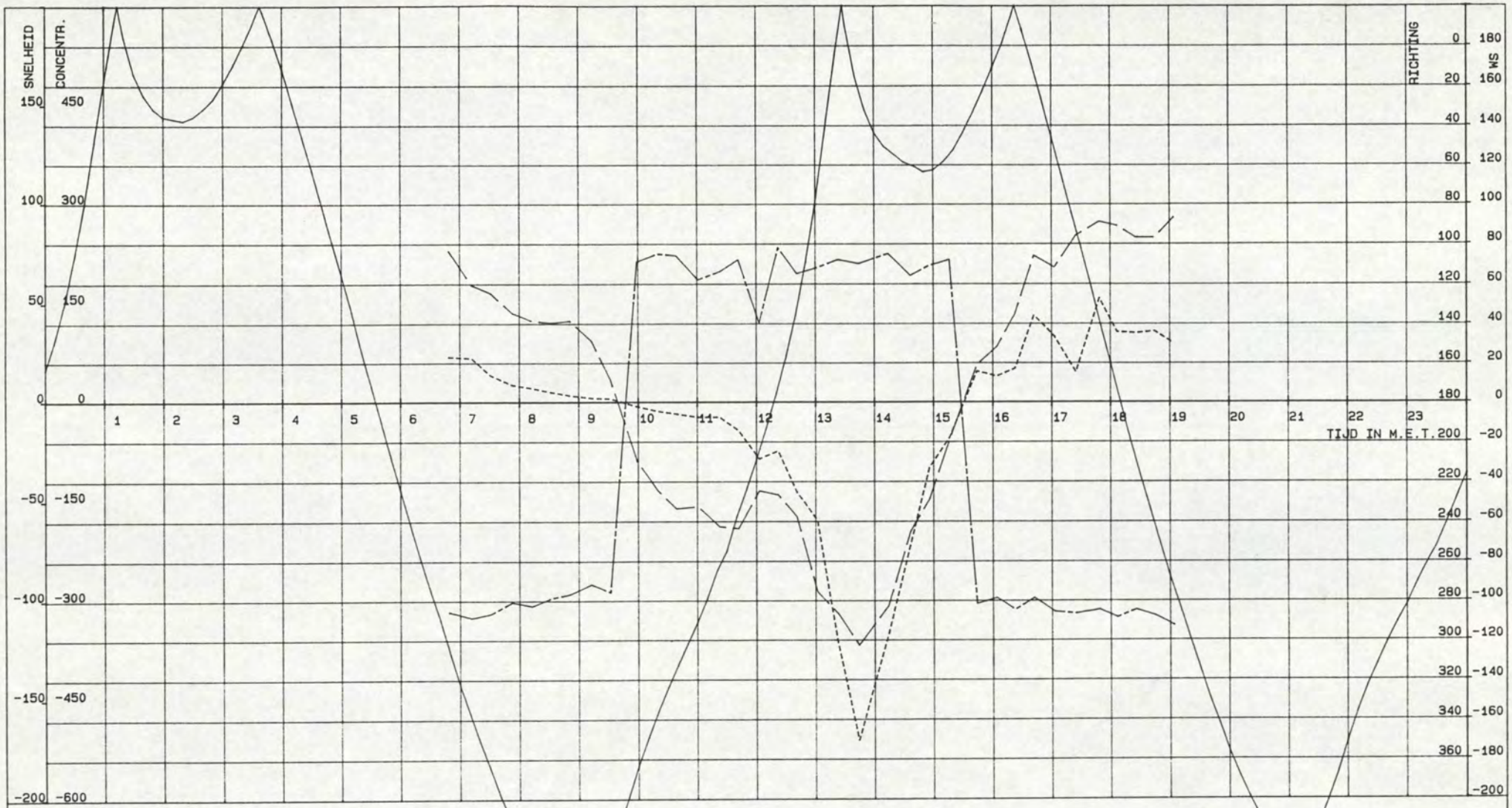


DREMPEL VAN HANSWEERT RAAI B1 MP 35

GETIJLIJN HANS .cm. . SNELHEID.cm/s CONCENTRATIE.mg/l. RICHTING.deg.

VAARTUIG : SIERIX
KASTNR. : 102.3.5-09
VISNR. : 102.3.3-09

POSITIE.X. : 59593
POSITIE.Y. : 384106

CYCLUSTIJD : 120
MIDD.TIJD : 120

DATUM : 17-04-1996
STARTTIJD : 06 u 41
EINDTIJD : 19 u 15

AFSTAND TOT BODEM: 100 CM

RIJKSWATERSTAAT
DIRECTIE ZEELAND
MEETDIENST

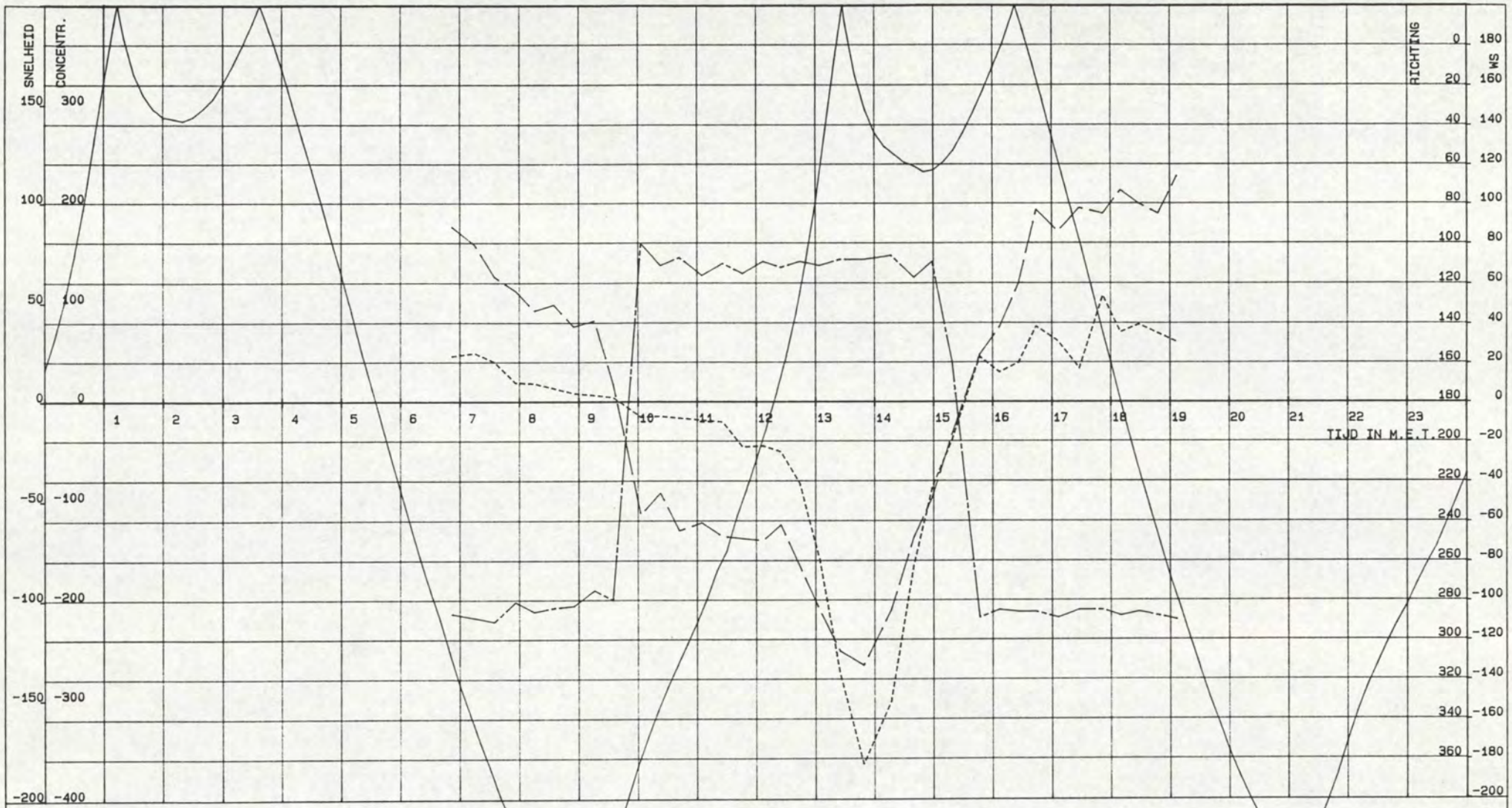


VAARTUIG : SIERIX
KASTNR. : 102.3.5-09
VISNR. : 102.3.3-09

POSITIE.X. : 59593
POSITIE.Y. : 384106

CYCLUSTIJD : 120
MIDD.TIJD : 120

DATUM : 17-04-1996
STARTTIJD : 06 u 41
EINDTIJD : 19 u 15

AFSTAND TOT BODEM: 200 CM

RIJKSWATERSTAAT
DIRECTIE ZEELAND
MEETDIENST

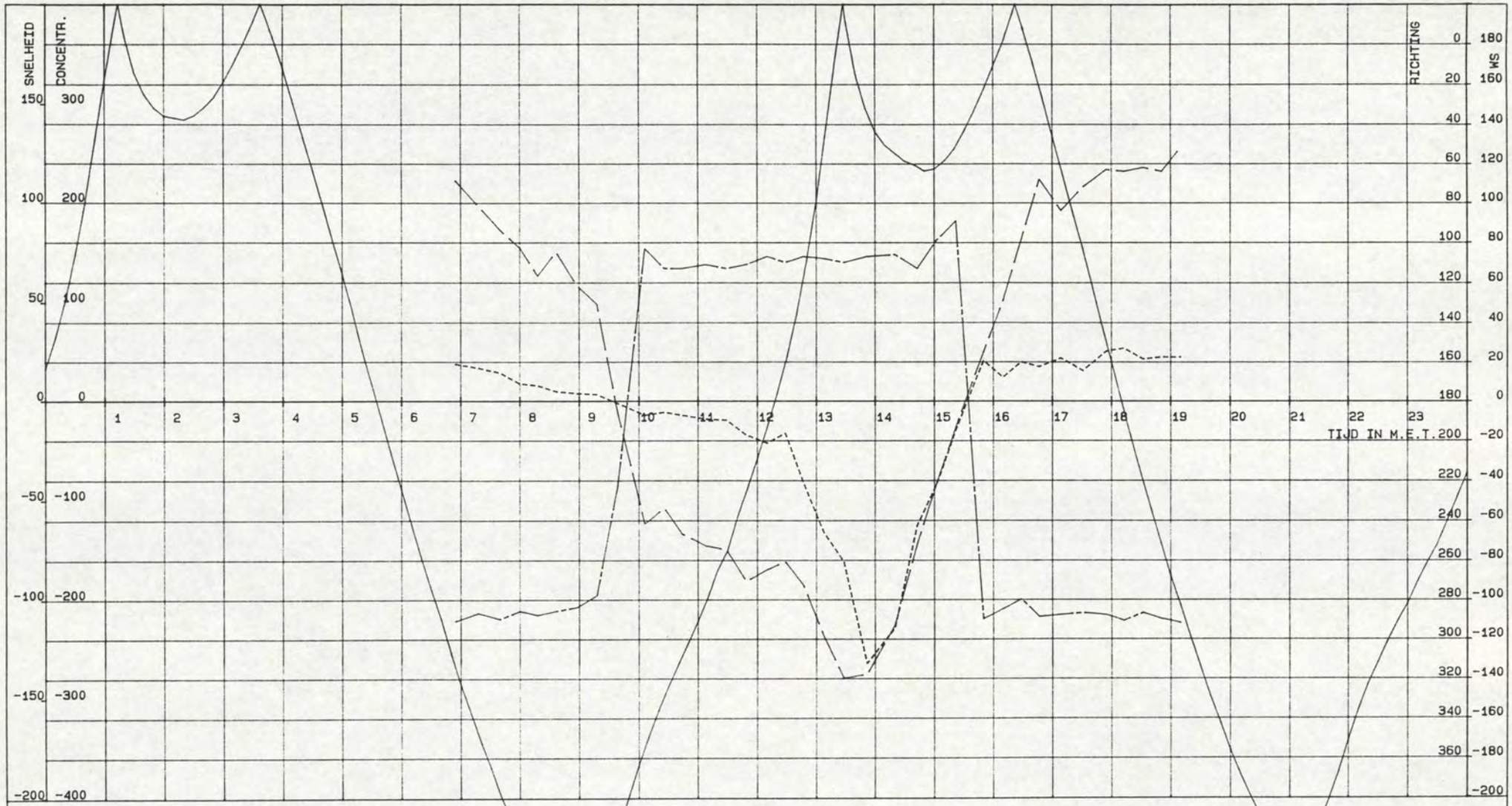


VAARTUIG : SIERIX
KASTNR. : 102.3.5-09
VISNR. : 102.3.3-09

POSITIE.X. : 59593
POSITIE.Y. : 384106

CYCLUSTIJD : 120
MIDD.TIJD : 120

DATUM : 17-04-1996
STARTTIJD : 06 u 41
EINDTIJD : 19 u 15

AFSTAND TOT BODEM: 400 CM

RIJKSWATERSTAAT
DIRECTIE ZEELAND
MEETDIENST

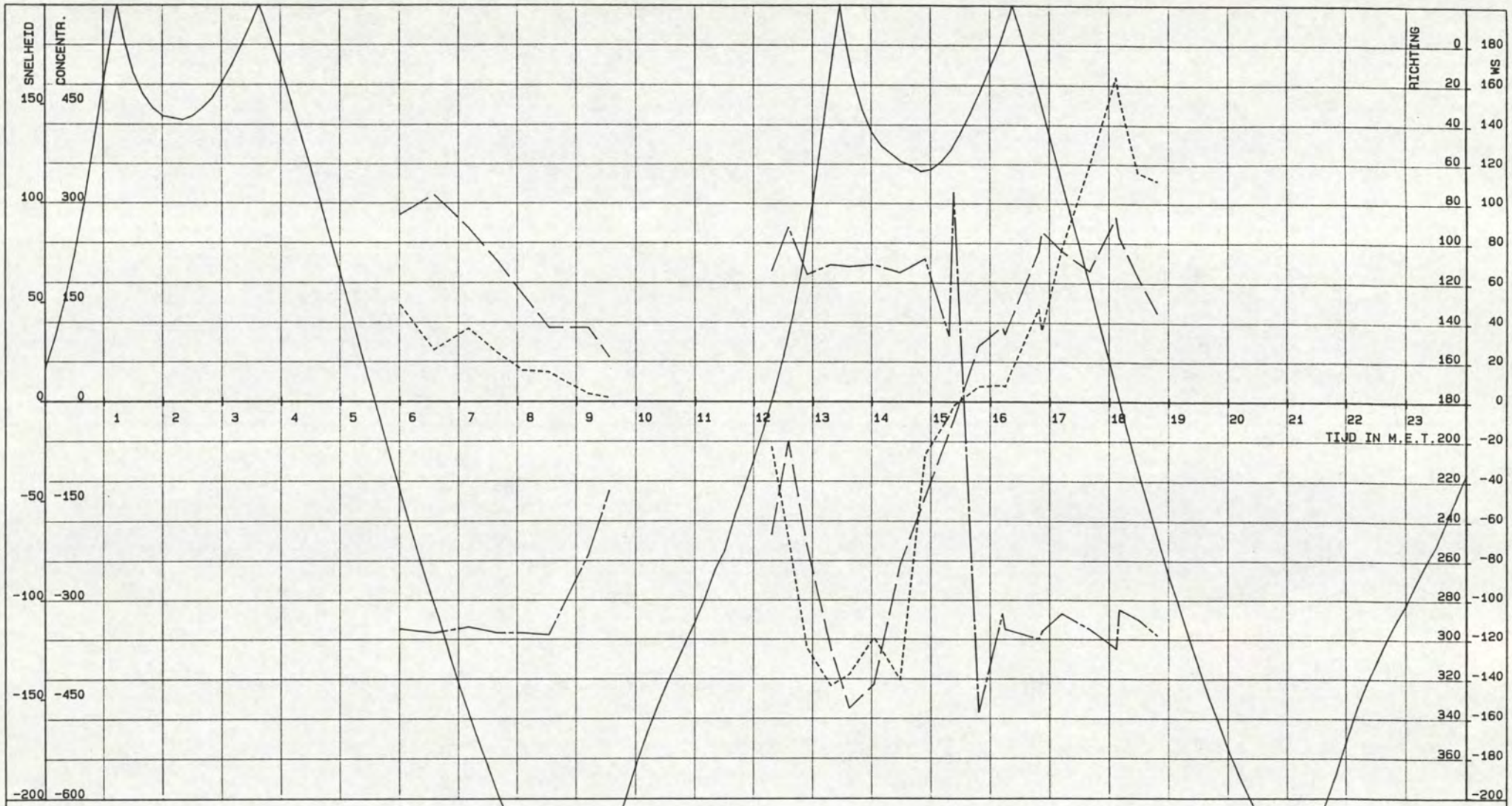


VAARTUIG : LODYCKE
KASTNR. : 102.3.5-39
VISNR. : 102.3.3-01

POSITIE.X. : 59409
POSITIE.Y. : 383912

CYCLUSTIJD : 120
MIDD.TIJD : 120

DATUM : 17-04-1996
STARTTIJD : 06 u 01
EINDTIJD : 19 u 02

AFSTAND TOT BODEM: 50 CM

RIJKSWATERSTAAT
DIRECTIE ZEELAND
MEETDIENST

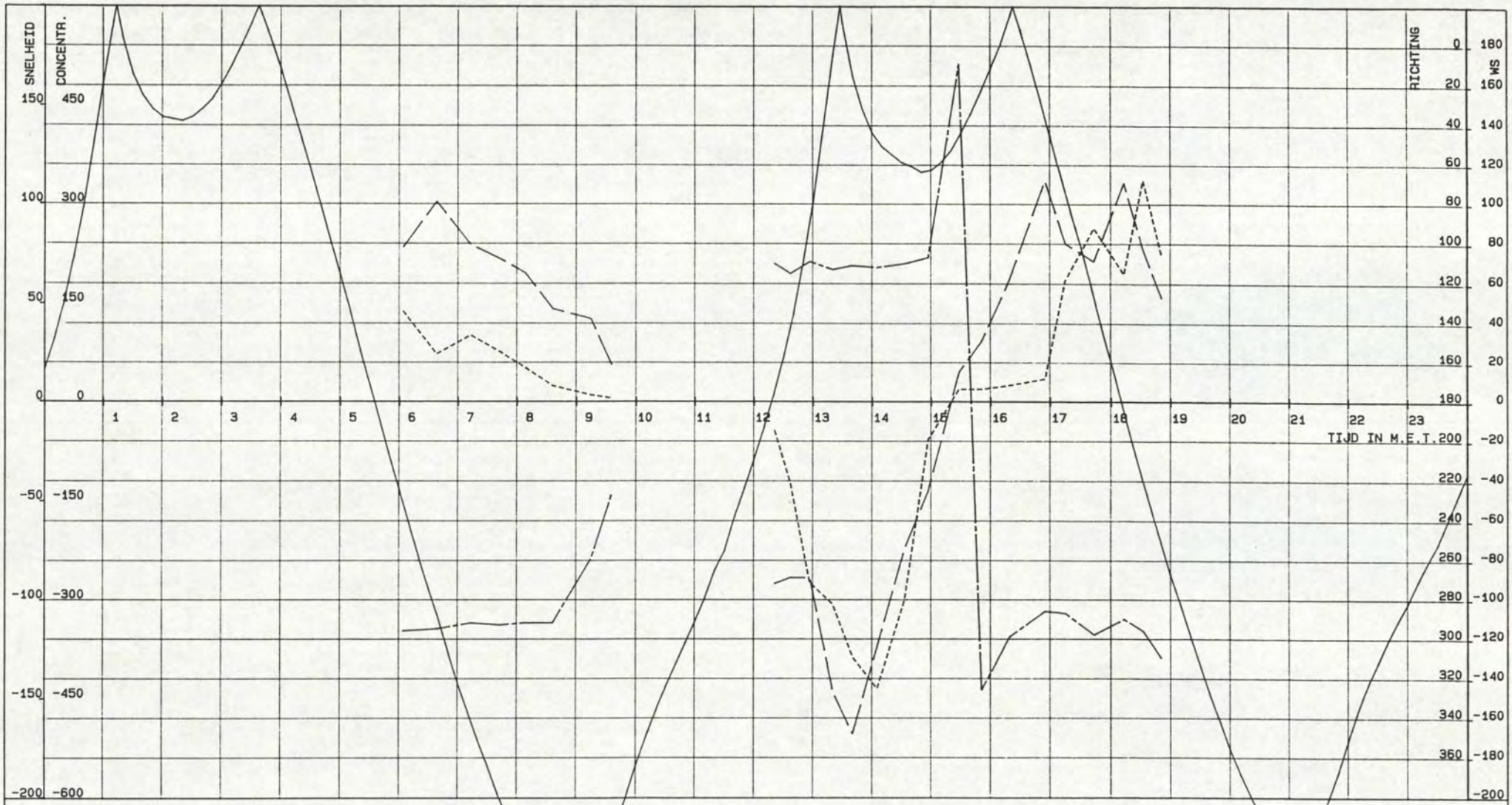


VAARTUIG : LODYCKE
KASTNR. : 102.3.5-39
VISNR. : 102.3.3-01

POSITIE.X. : 59409
POSITIE.Y. : 383912

CYCLUSTIJD : 120
MIDD.TIJD : 120

DATUM : 17-04-1996
STARTTIJD : 06 u 01
EINDTIJD : 19 u 02

AFSTAND TOT BODEM: 100 CM

RIJKSWATERSTAAT
DIRECTIE ZEELAND
MEETDIENST

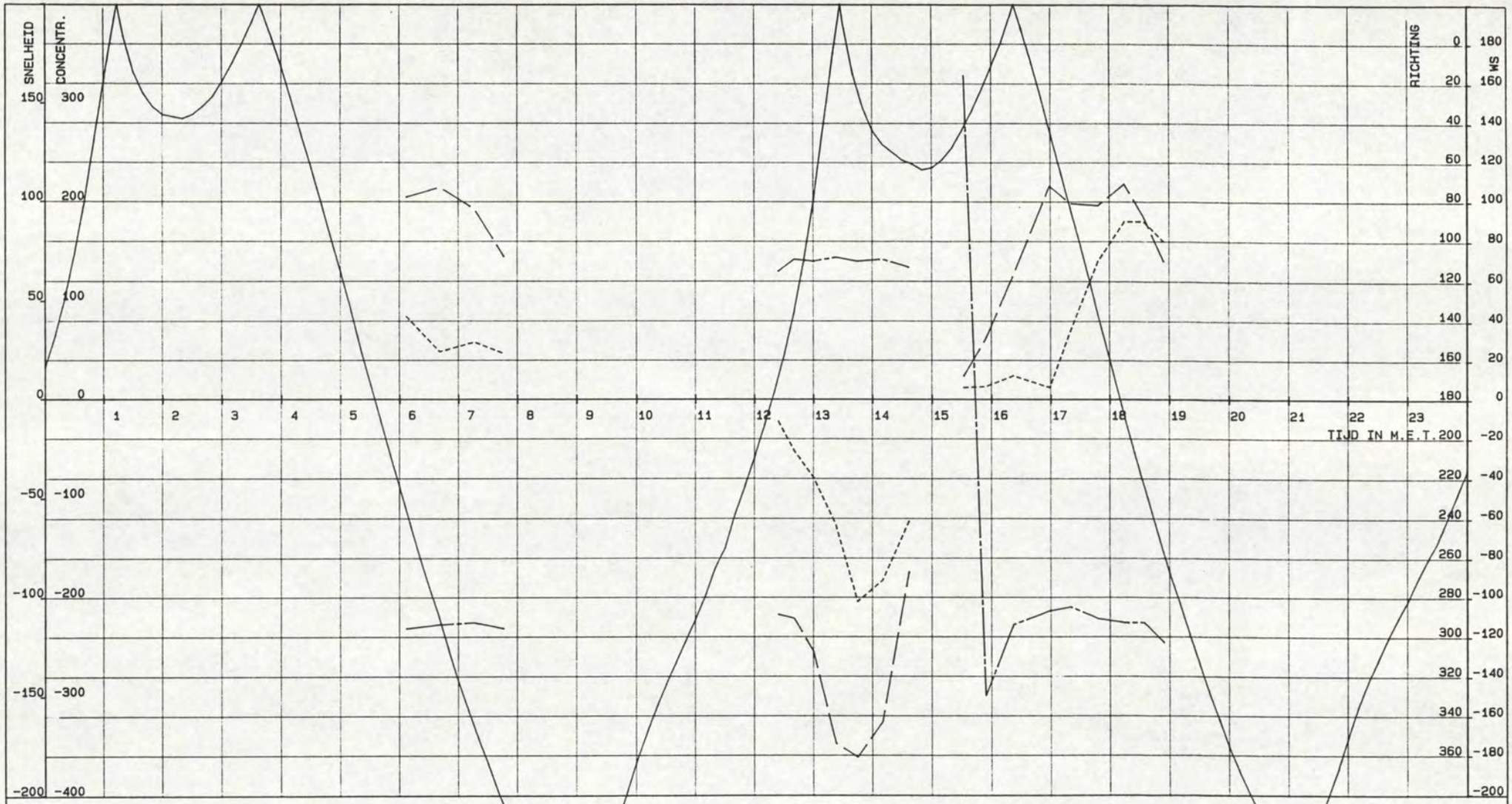


DREMPEL VAN HANSWEERT RAAI B1 MP 21

_____ GETIJLIJN HANS .cm. ____ ____ . SNELHEID.cm/s. ---------- CONCENTRATIE.mg/l. _____ ____ RICHTING.deg.

VAARTUIG : LODYCKE
KASTNR. : 102.3.5-39
VISNR. : 102.3.3-01

POSITIE.X. : 59409
POSITIE.Y. : 383912

CYCLUSTIJD : 120
MIDD.TIJD : 120

DATUM : 17-04-1996
STARTTIJD : 06 u 01
EINDTIJD : 19 u 02

AFSTAND TOT BODEM: 200 CM

RIJKSWATERSTAAT
DIRECTIE ZEELAND
MEETDIENST

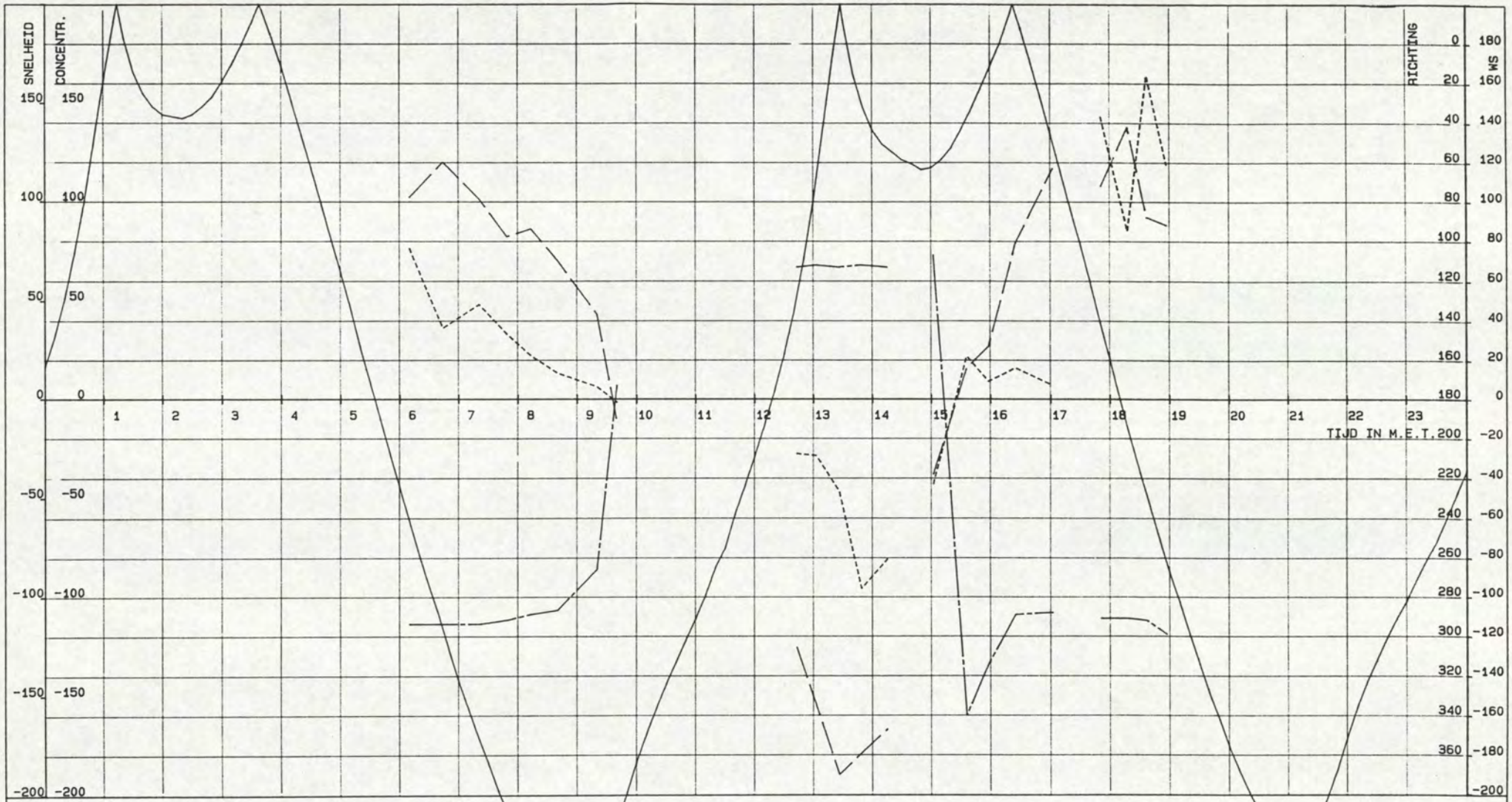


DREMPEL VAN HANSWEERT RAAI B1 MP 21

_____ GETIJLIJN HANS .cm. ____ ____ . SNELHEID.cm/s ---------- CONCENTRATIE.mg/l. _____ RICHTING.deg.

VAARTUIG : LODYCKE
KASTNR. : 102.3.5-39
VISNR. : 102.3.3-01

POSITIE.X. : 59409
POSITIE.Y. : 383912

CYCLUSTIJD : 120
MIDD.TIJD : 120

DATUM : 17-04-1996
STARTTIJD : 06 u 01
EINDTIJD : 19 u 02

AFSTAND TOT BODEM: 400 CM

RIJKSWATERSTAAT
DIRECTIE ZEELAND
MEETDIENST

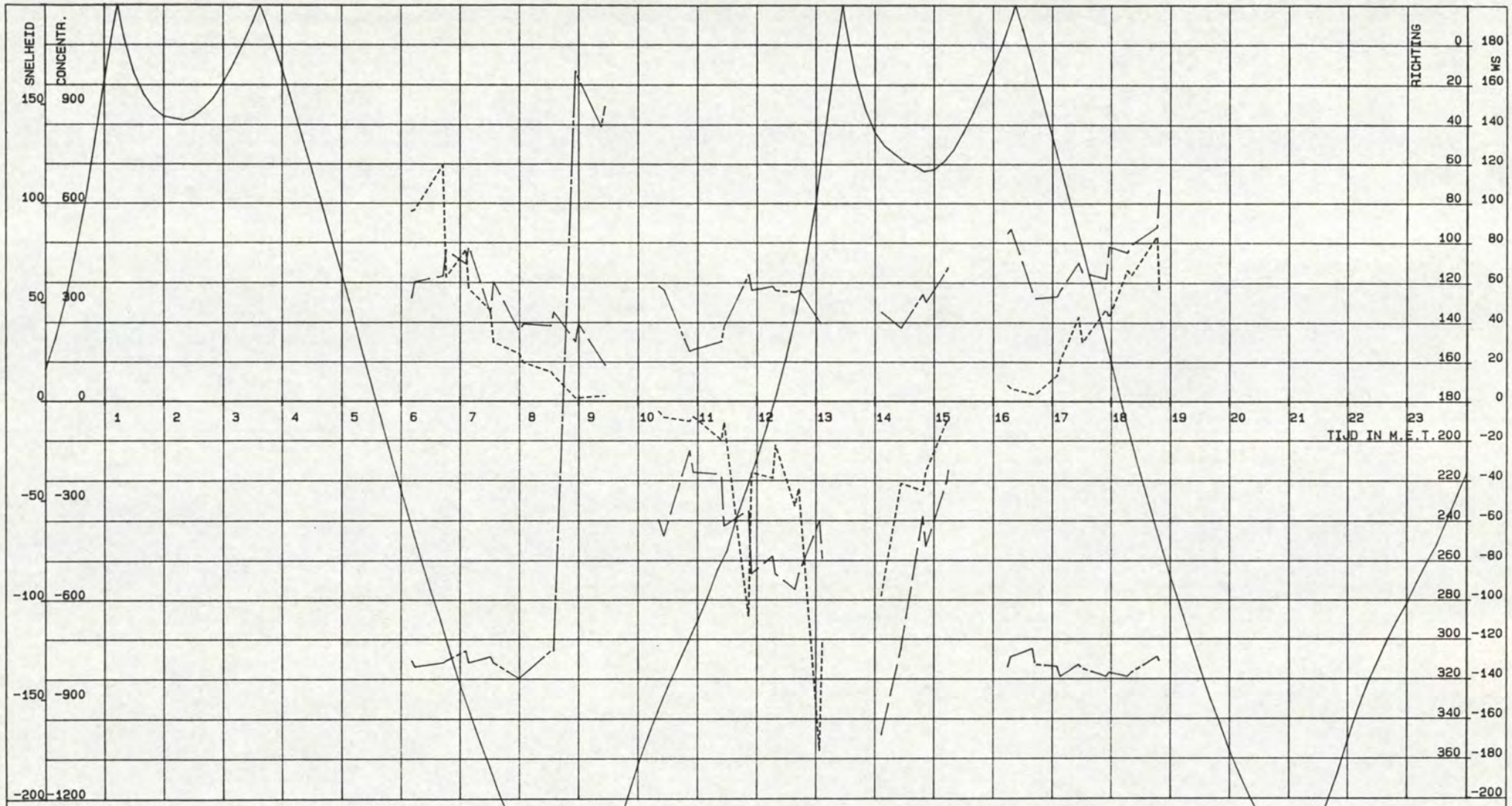


VAARTUIG : WIJVLIET
KASTNR. : 102.3.5-04
VISNR. : 102.3.3-10

POSITIE.X. : 59000
POSITIE.Y. : 383513

CYCLUSTIJD : 120
MIDD.TIJD : 120

DATUM : 17-04-1996
STARTTIJD : 06 u 11
EINDTIJD : 19 u 07

AFSTAND TOT BODEM: 50 CM

RIJKSWATERSTAAT
DIRECTIE ZEELAND
MEETDIENST

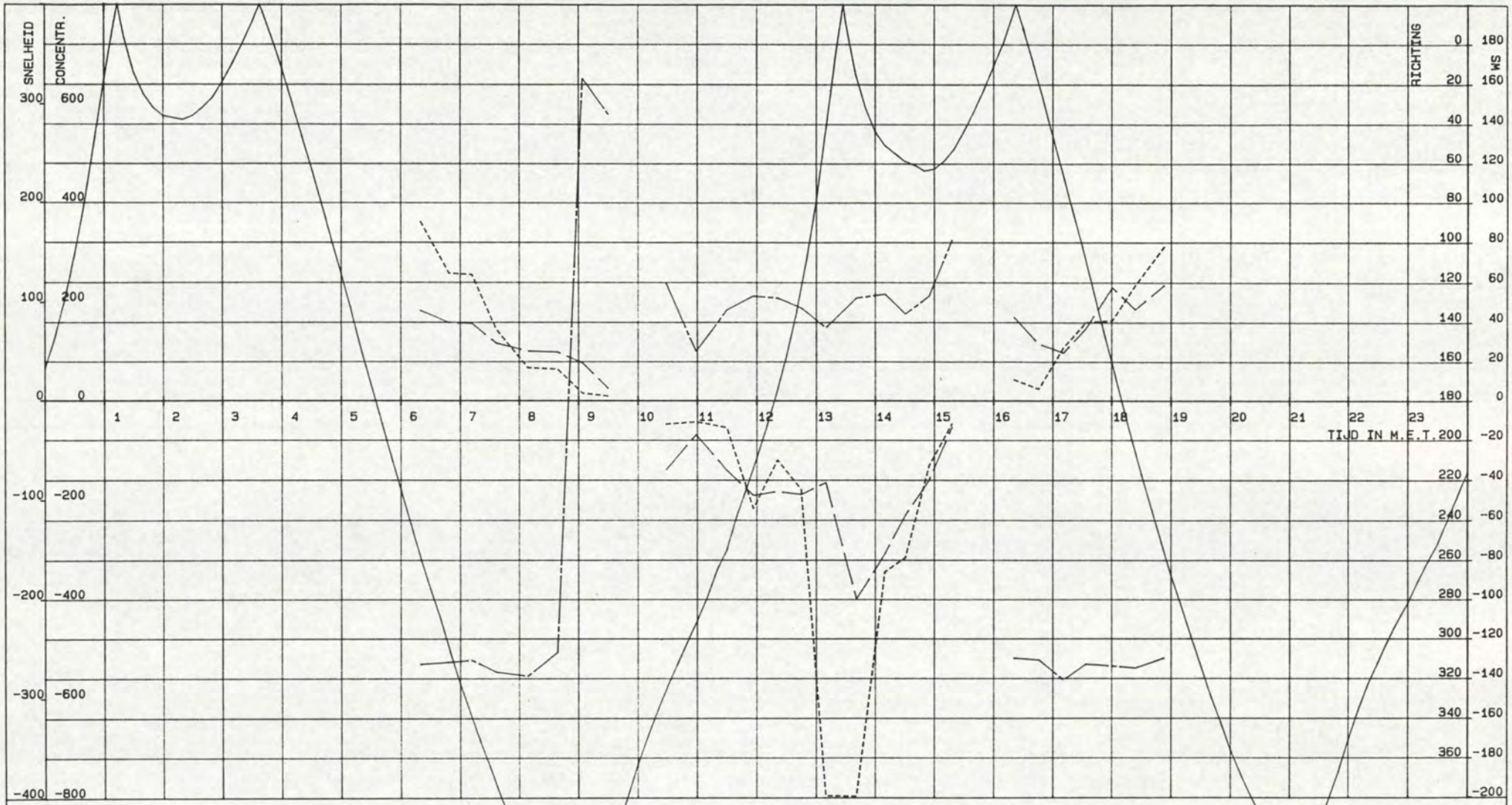


VAARTUIG : WIJVLIET
KASTNR. : 102.3.5-04
VISNR. : 102.3.3-10

POSITIE.X. : 59000
POSITIE.Y. : 383513

CYCLUSTIJD : 120
MIDD.TIJD : 120

DATUM : 17-04-1996
STARTTIJD : 06 u 11
EINDTIJD : 19 u 07

AFSTAND TOT BODEM: 100 CM

RIJKSWATERSTAAT
DIRECTIE ZEELAND
MEETDIENST

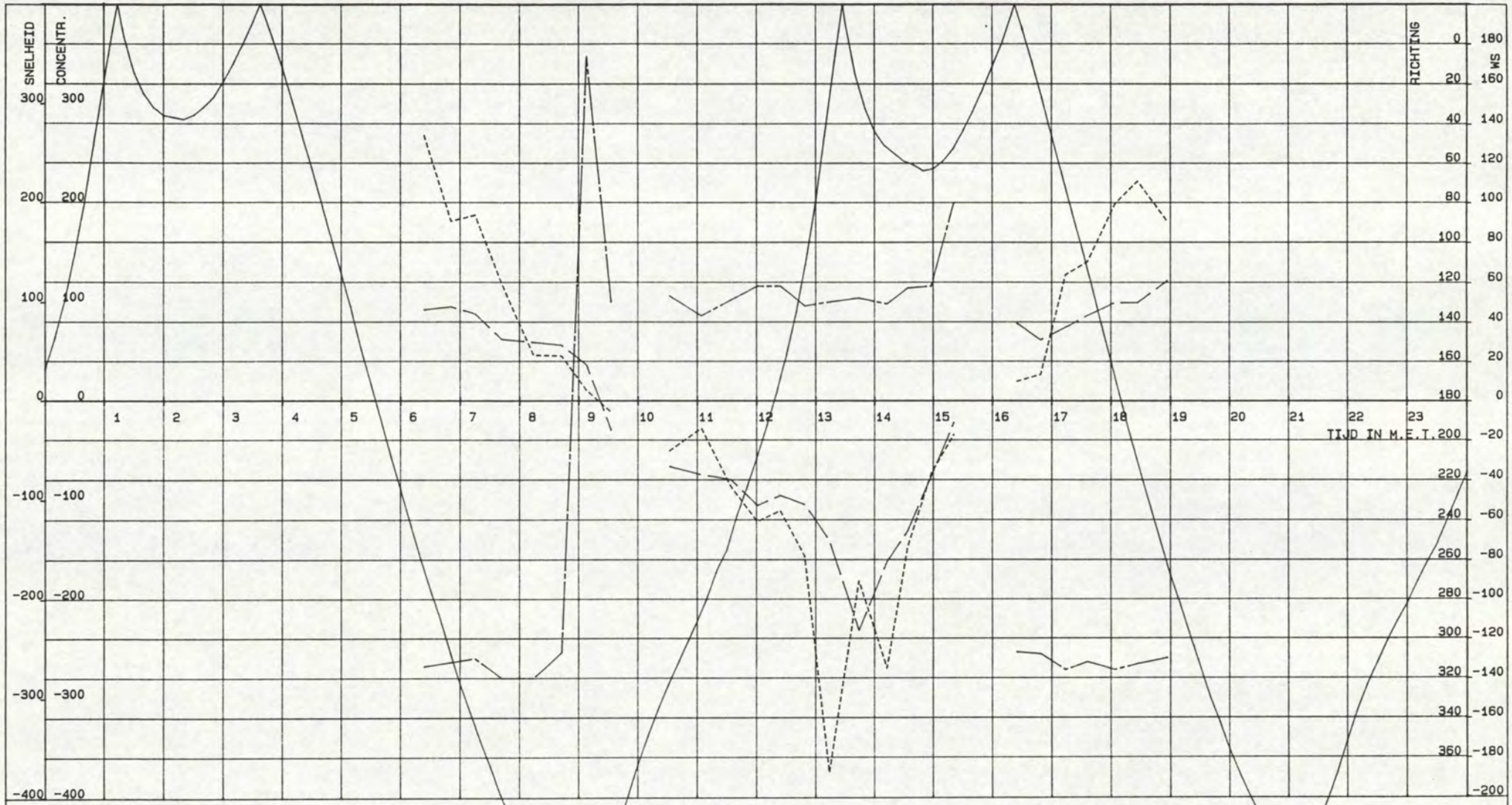


VAARTUIG : WIJVLIET
KASTNR. : 102.3.5-04
VISNR. : 102.3.3-10

POSITIE.X. : 59000
POSITIE.Y. : 383513

CYCLUSTIJD : 120
MIDD.TIJD : 120

DATUM : 17-04-1996
STARTTIJD : 06 u 11
EINDTIJD : 19 u 07

AFSTAND TOT BODEM: 200 CM

RIJKSWATERSTAAT
DIRECTIE ZEELAND
MEETDIENST

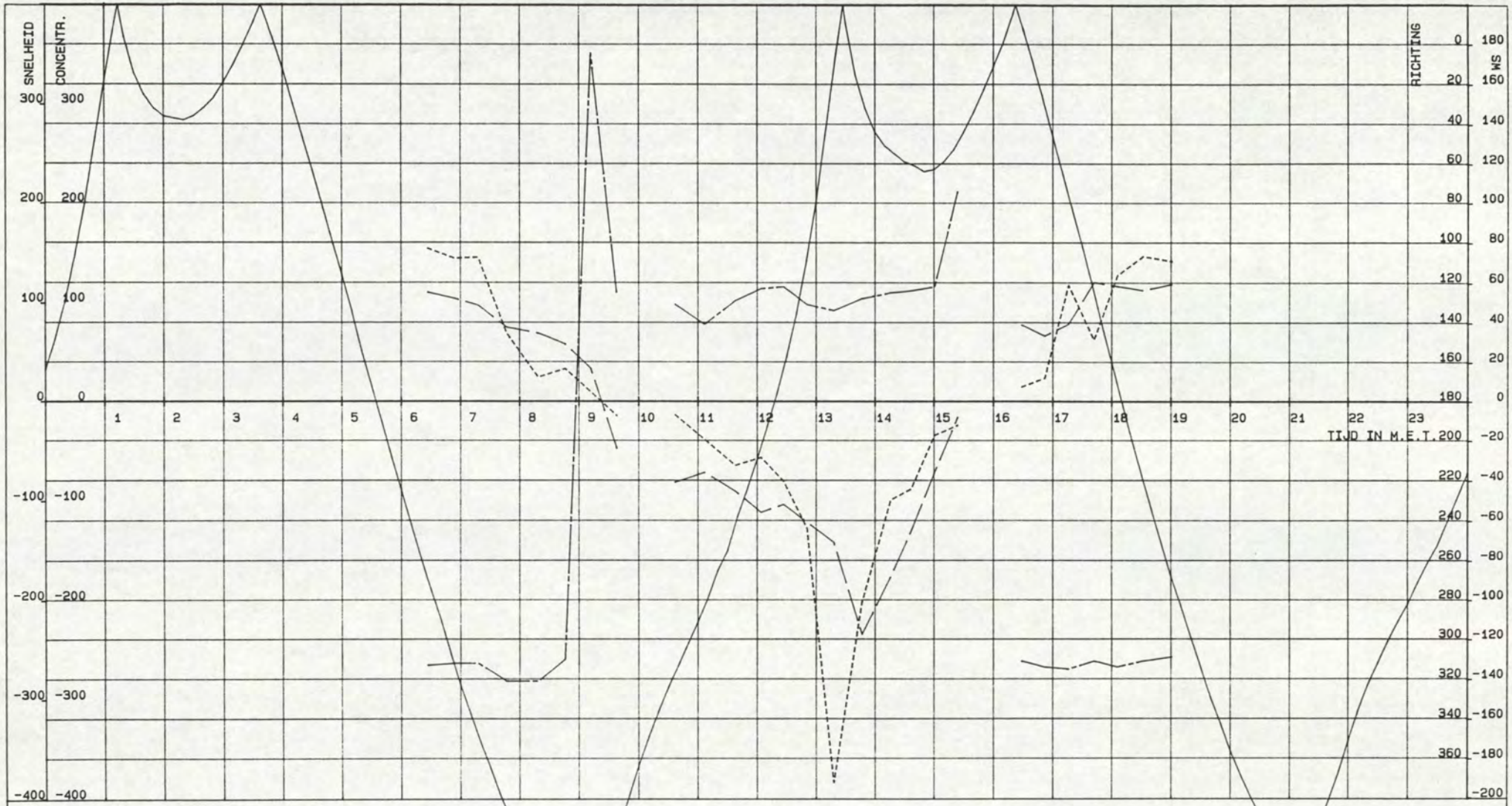


VAARTUIG : WIJVLIET
KASTNR. : 102.3.5-04
VISNR. : 102.3.3-10

POSITIE.X. : 59000
POSITIE.Y. : 383513

CYCLUSTIJD : 120
MIDD.TIJD : 120

DATUM : 17-04-1996
STARTTIJD : 06 u 11
EINDTIJD : 19 u 07

AFSTAND TOT BODEM: 400 CM

RIJKSWATERSTAAT
DIRECTIE ZEELAND
MEETDIENST

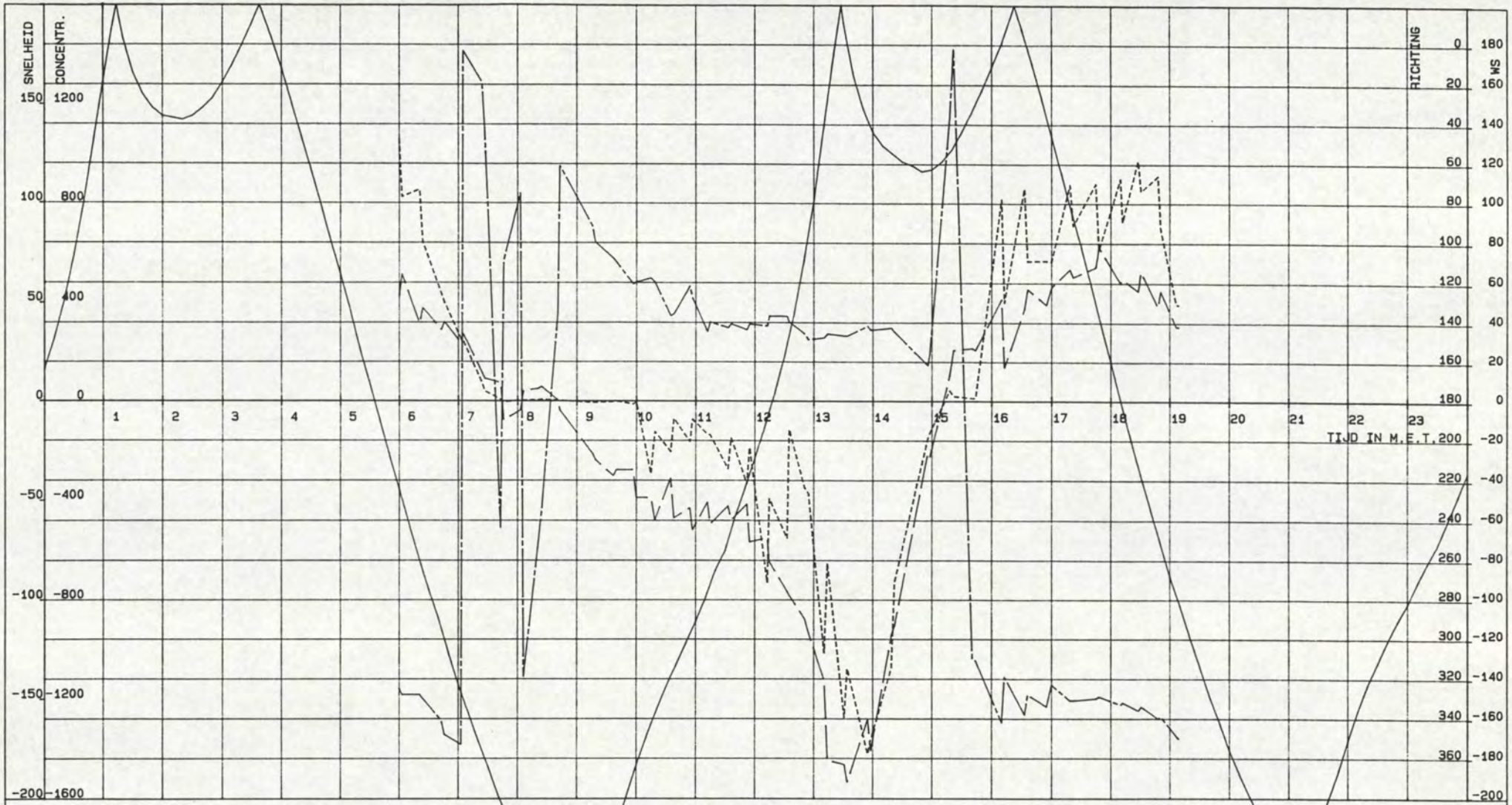


VAARTUIG : HOUTVLIET
KASTNR. : 102.3.5-04
VISNR. : 102.3.3-04

POSITIE.X. : 58845
POSITIE.Y. : 383337

CYCLUSTIJD : 120
MIDD.TIJD : 120

DATUM : 17-04-1996
STARTTIJD : 06 u 00
EINDTIJD : 19 u 16

AFSTAND TOT BODEM: 50 CM

RIJKSWATERSTAAT
DIRECTIE ZEELAND
MEETDIENST

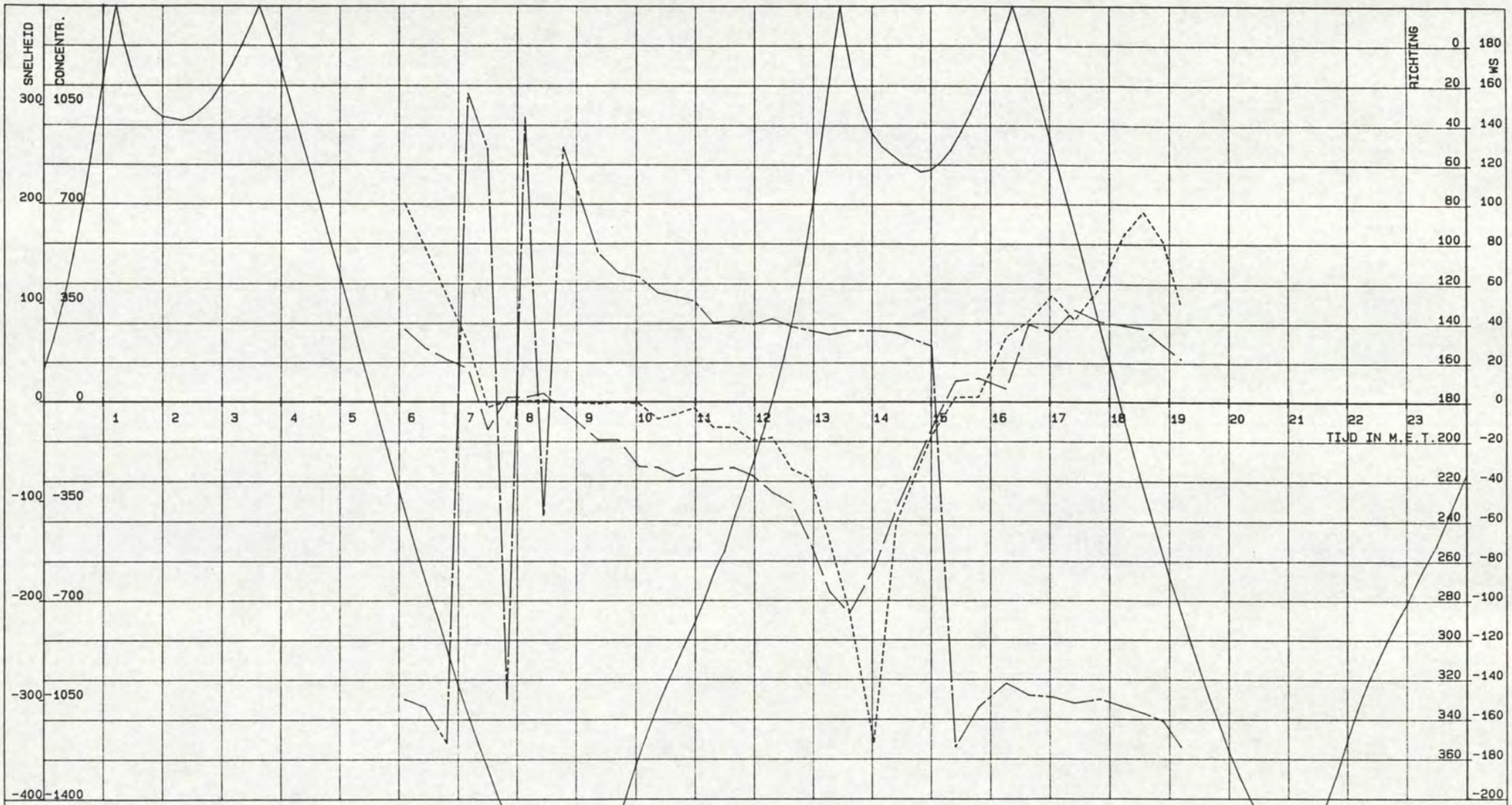


VAARTUIG : HOUTVLIET
KASTNR. : 102.3.5-04
VISNR. : 102.3.3-04

POSITIE.X. : 58845
POSITIE.Y. : 383337

CYCLUSTIJD : 120
MIDD.TIJD : 120

DATUM : 17-04-1996
STARTTIJD : 06 u 00
EINDTIJD : 19 u 16

AFSTAND TOT BODEM: 100 CM

RIJKSWATERSTAAT
DIRECTIE ZEELAND
MEETDIENST

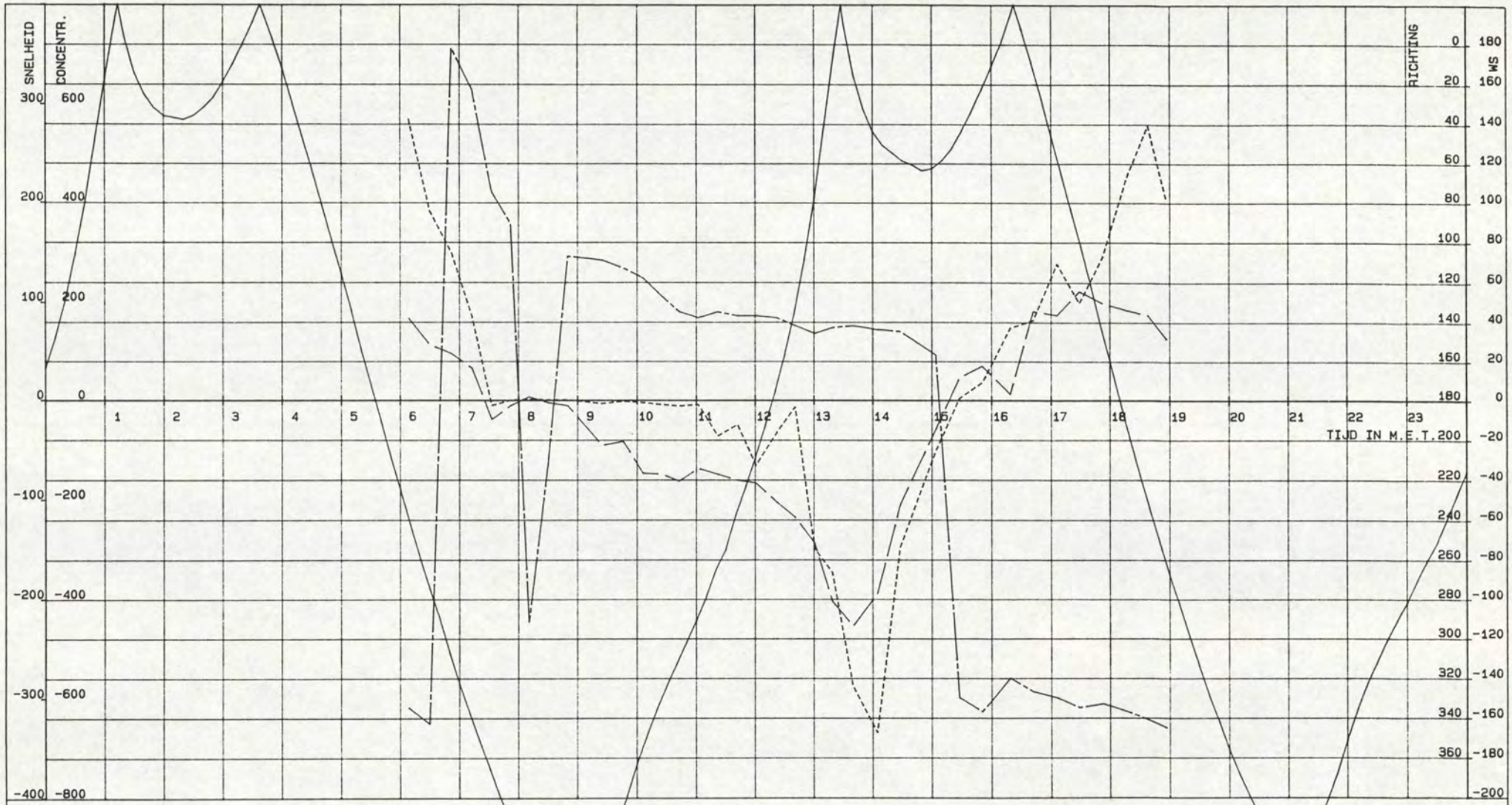


VAARTUIG : HOUTVLIET
KASTNR. : 102.3.5-04
VISNR. : 102.3.3-04

POSITIE.X. : 58845
POSITIE.Y. : 383337

CYCLUSTIJD : 120
MIDD.TIJD : 120

DATUM : 17-04-1996
STARTTIJD : 06 u 00
EINDTIJD : 19 u 16

AFSTAND TOT BODEM: 200 CM

RIJKSWATERSTAAT
DIRECTIE ZEELAND
MEETDIENST

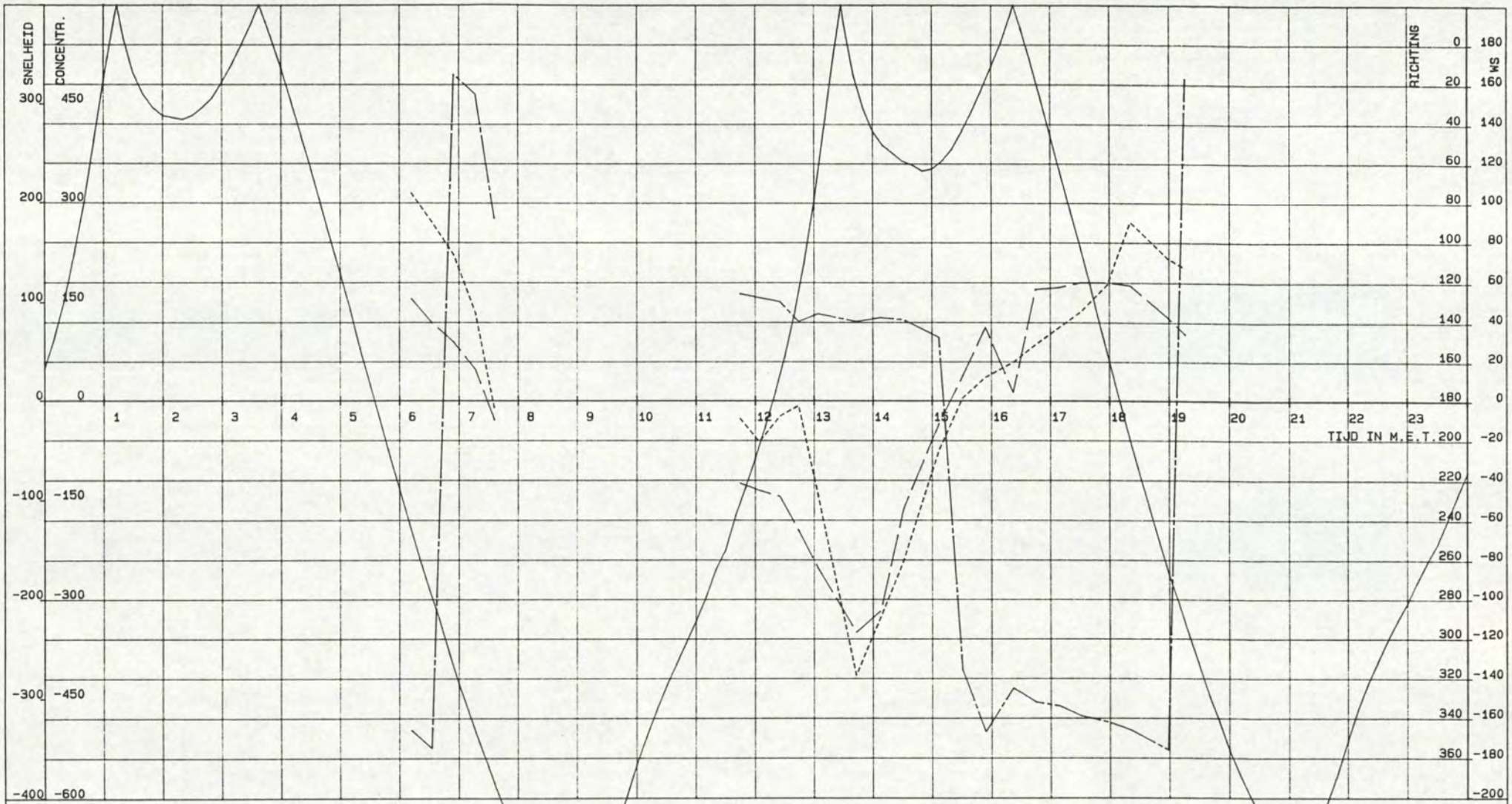


VAARTUIG : HOUTVLIET
KASTNR. : 102.3.5-04
VISNR. : 102.3.3-04

POSITIE.X. : 58845
POSITIE.Y. : 383337

CYCLUSTIJD : 120
MIDD.TIJD : 120

DATUM : 17-04-1996
STARTTIJD : 06 u 00
EINDTIJD : 19 u 16

AFSTAND TOT BODEM: 400 CM

RIJKSWATERSTAAT
DIRECTIE ZEELAND
MEETDIENST

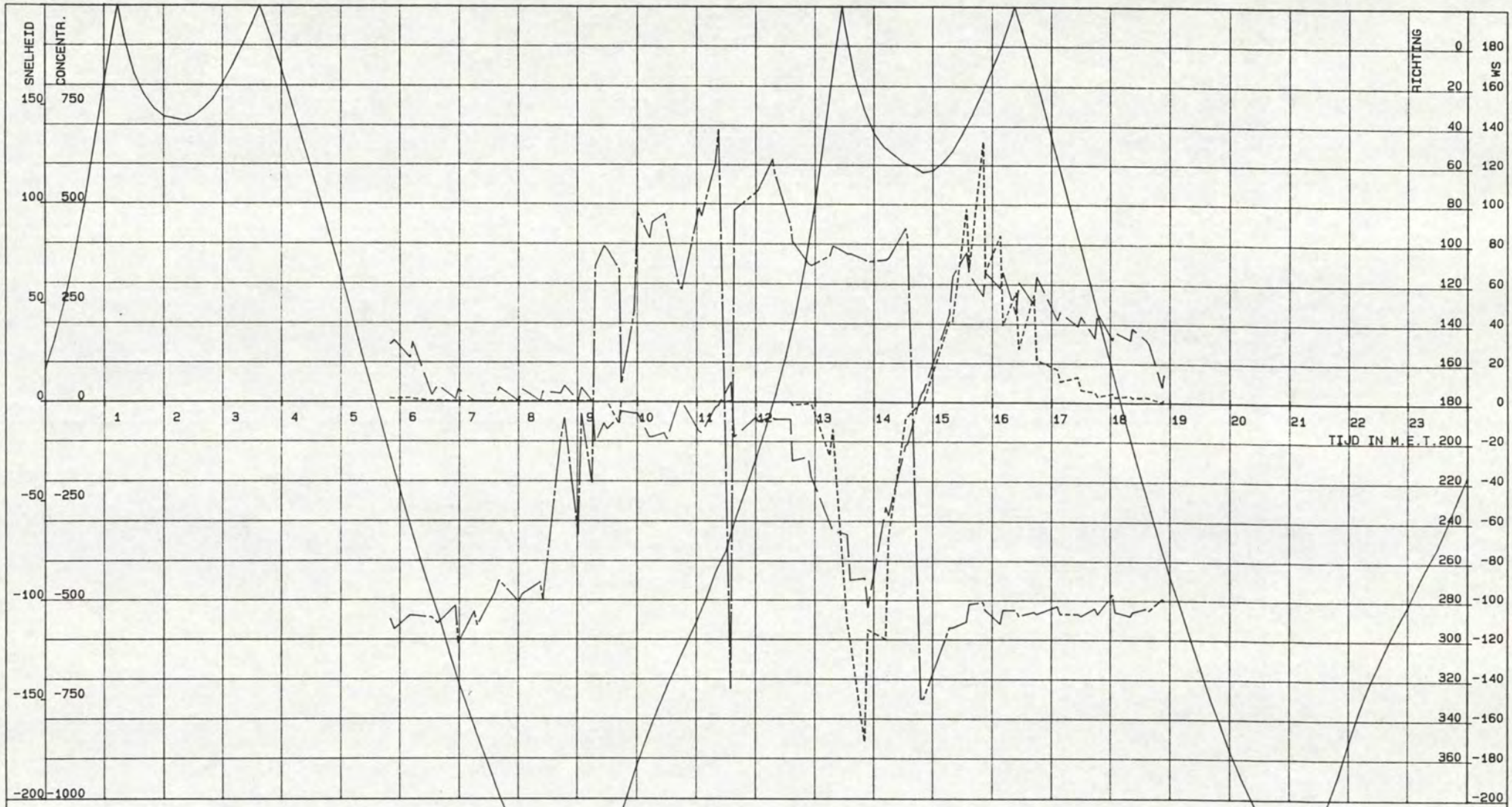


VAARTUIG : STEENVLIET
KASTNR. : 102.3.5-02
VISNR. : 102.3.3-02

POSITIE.X. : 59202
POSITIE.Y. : 380511

CYCLUSTIJD : 120
MIDD.TIJD : 120

DATUM : 17-04-1996
STARTTIJD : 05 u 50
EINDTIJD : 19 u 04

AFSTAND TOT BODEM: 50 CM

RIJKSWATERSTAAT
DIRECTIE ZEELAND
MEETDIENST

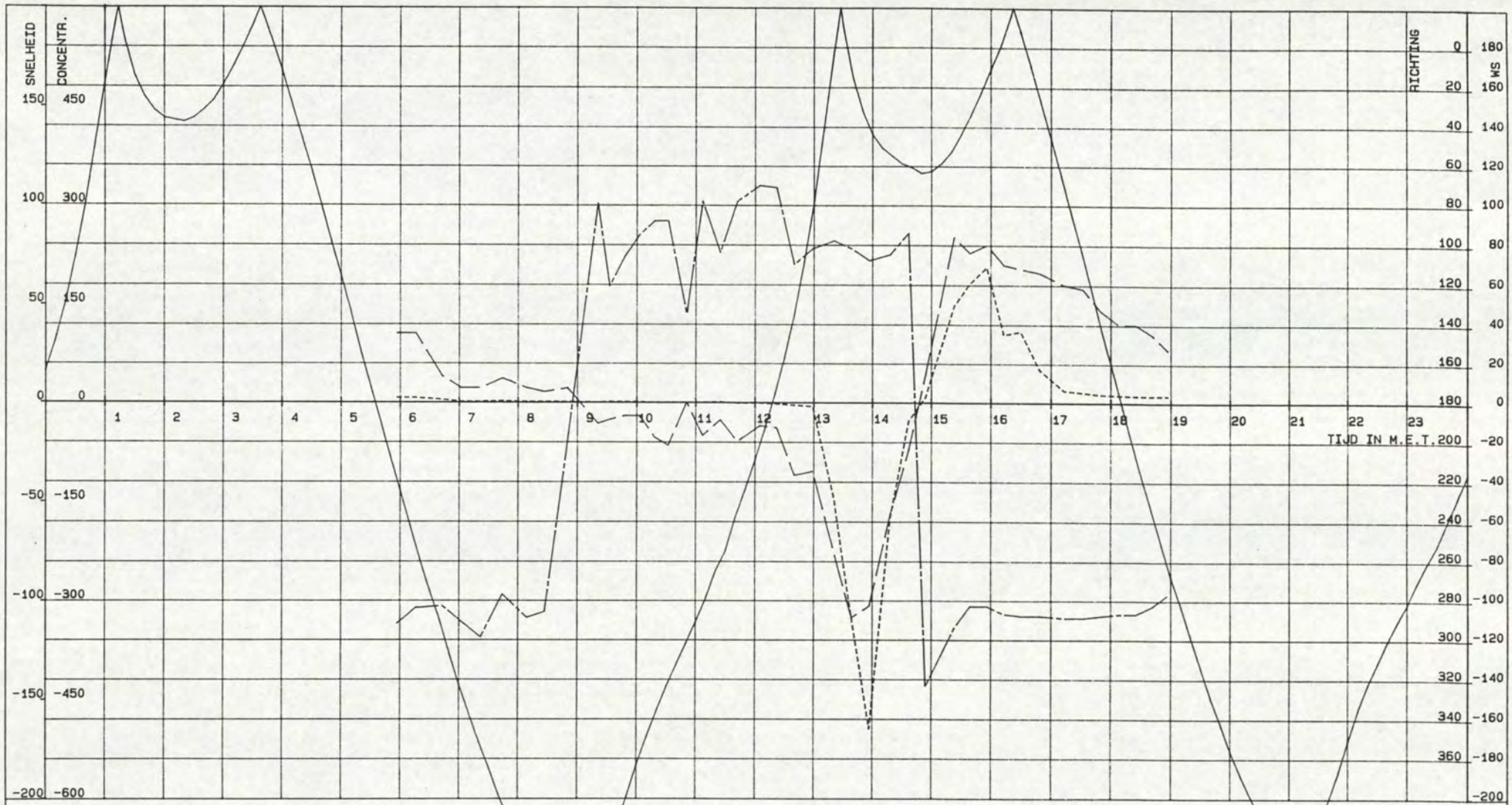


VAARTUIG : STEENVLIET
KASTNR. : 102.3.5-02
VISNR. : 102.3.3-02

POSITIE.X. : 59202
POSITIE.Y. : 380511

CYCLUSTIJD : 120
MIDD.TIJD : 120

DATUM : 17-04-1996
STARTTIJD : 05 u 50
EINDTIJD : 19 u 04

AFSTAND TOT BODEM: 100 CM

RIJKSWATERSTAAT
DIRECTIE ZEELAND
MEETDIENST

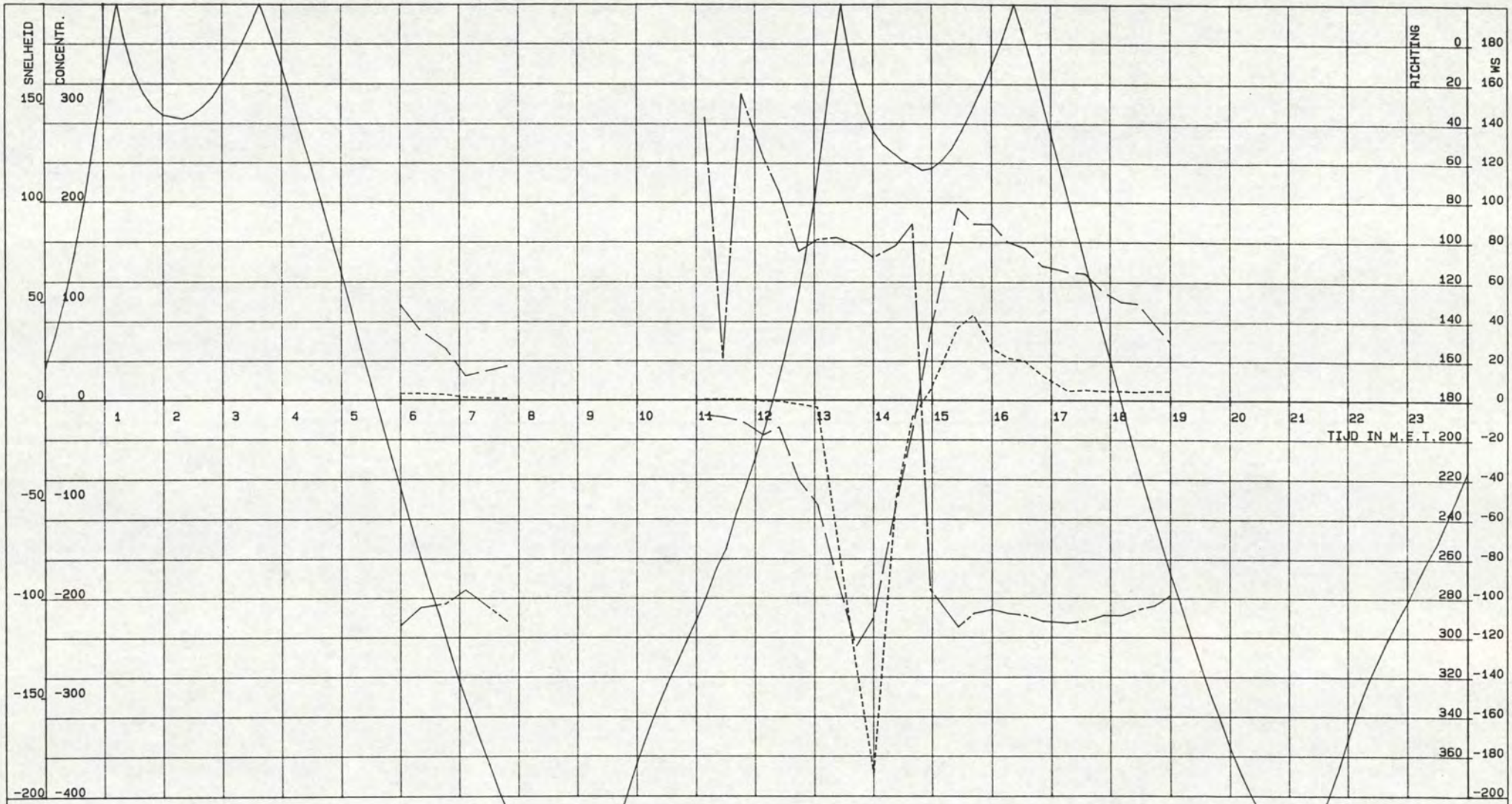


SCHAAR VAN OSSENISSE RAAI D MP 37

GETIJLIJN HANS .cm. . SNELHEID.cm/s CONCENTRATIE.mg/l. RICHTING.deg.

VAARTUIG : STEENVLIET
KASTNR. : 102.3.5-02
VISNR. : 102.3.3-02

POSITIE.X. : 59202
POSITIE.Y. : 380511

CYCLUSTIJD : 120
MIDD.TIJD : 120

DATUM : 17-04-1996
STARTTIJD : 05 u 50
EINDTIJD : 19 u 04

AFSTAND TOT BODEM: 200 CM

RIJKSWATERSTAAT
DIRECTIE ZEELAND
MEETDIENST

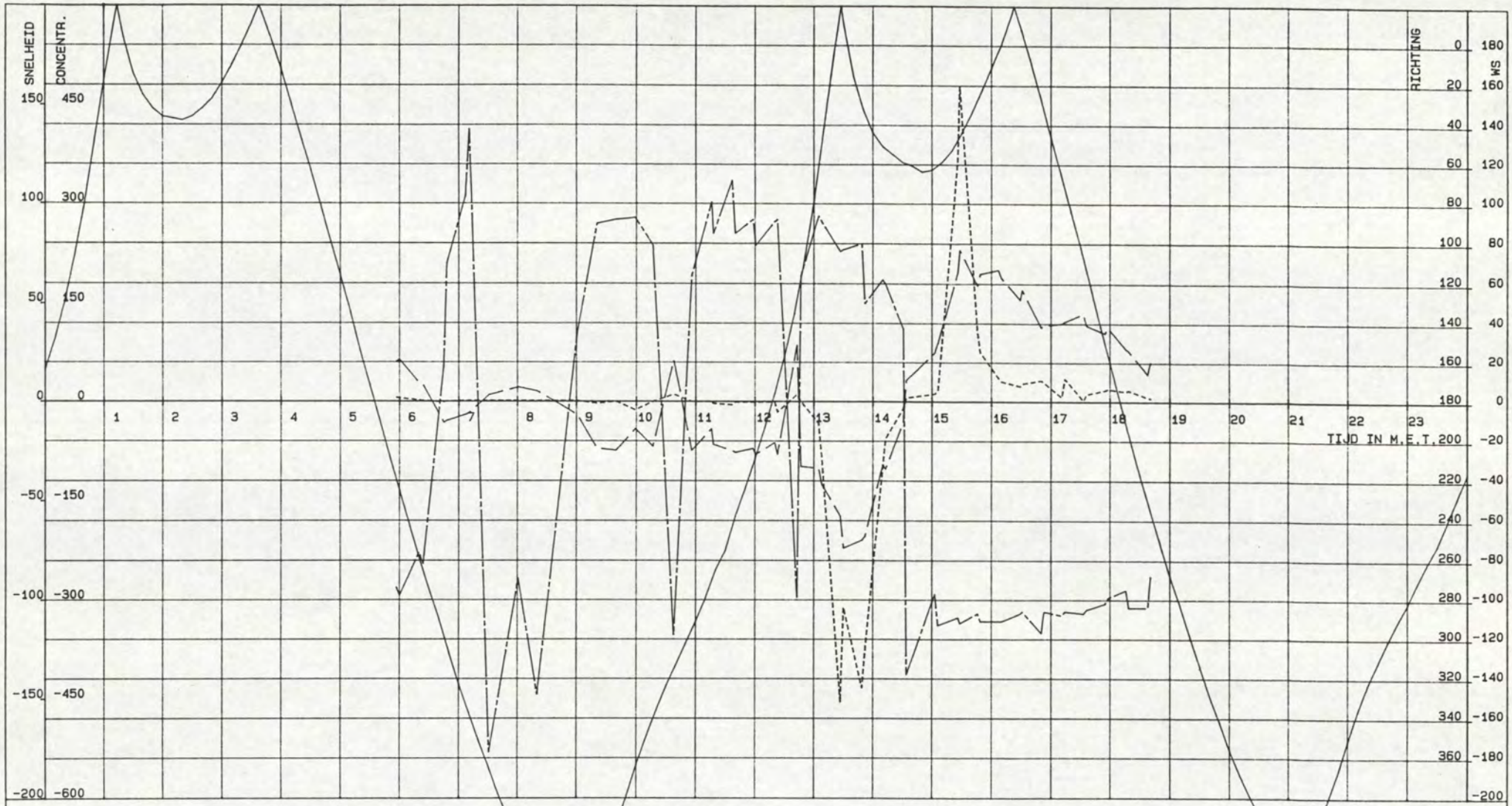


VAARTUIG : PLUIMPOT
KASTNR. : 102.3.5-05
VISNR. : 102.3.3-05

POSITIE.X. : 59189
POSITIE.Y. : 380378

CYCLUSTIJD : 120
MIDD.TIJD : 120

DATUM : 17-04-1996
STARTTIJD : 05 u 57
EINDTIJD : 18 u 58

AFSTAND TOT BODEM: 50 CM

RIJKSWATERSTAAT
DIRECTIE ZEELAND
MEETDIENST

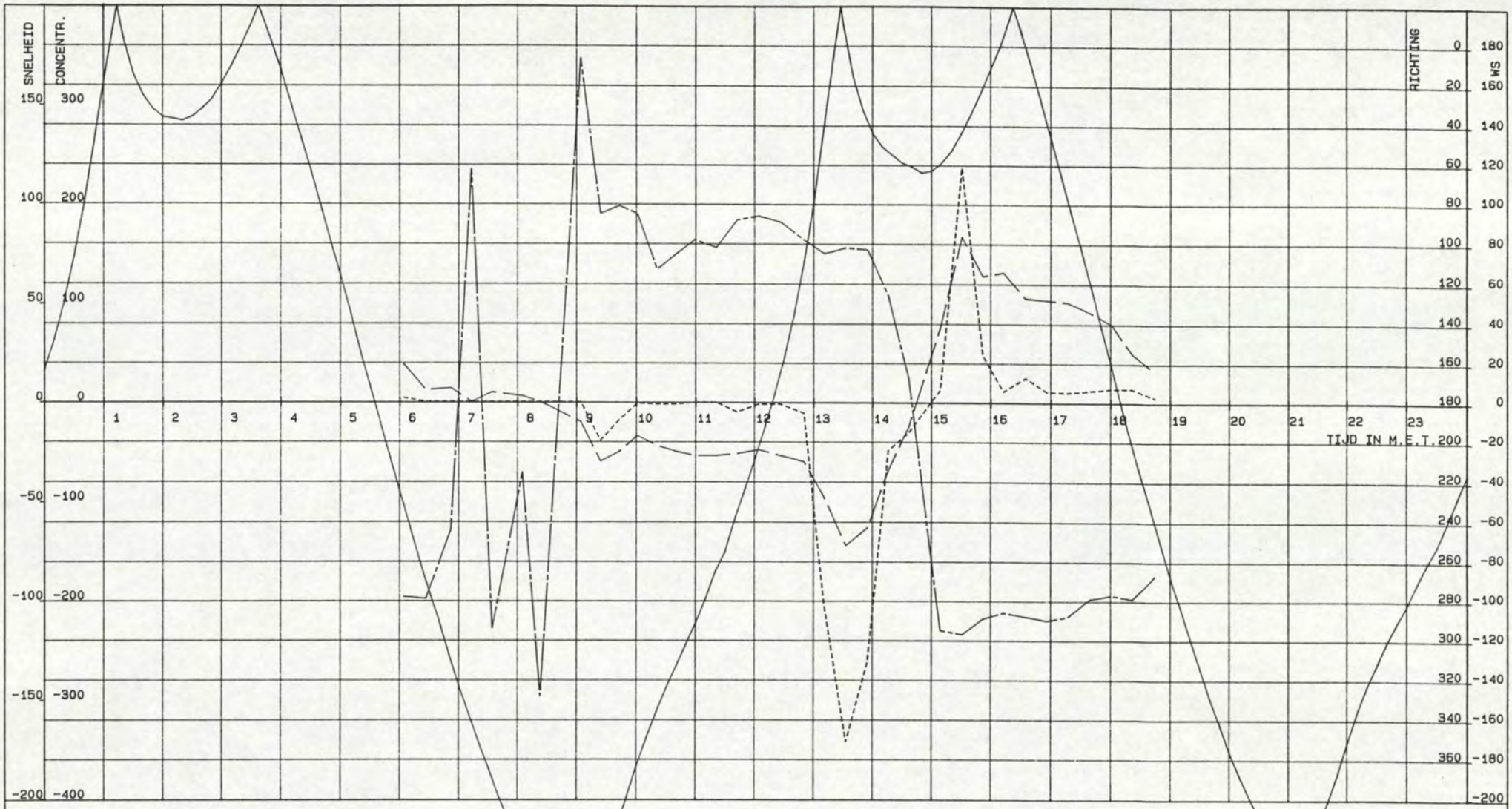


SCHAAR VAN OSSENISSE RAAI D MP 38

_____ GETIJLIJN HANS .cm. ____ ____ . SNELHEID.cm/s ---------- CONCENTRATIE.mg/l. _____ _ _ RICHTING.deg.

VAARTUIG : PLUIMPOT
KASTNR. : 102.3.5-05
VISNR. : 102.3.3-05

POSITIE.X. : 59189
POSITIE.Y. : 380378

CYCLUSTIJD : 120
MIDD.TIJD : 120

DATUM : 17-04-1996
STARTTIJD : 05 u 57
EINDTIJD : 18 u 58

AFSTAND TOT BODEM: 100 CM

RIJKSWATERSTAAT
DIRECTIE ZEELAND
MEETDIENST

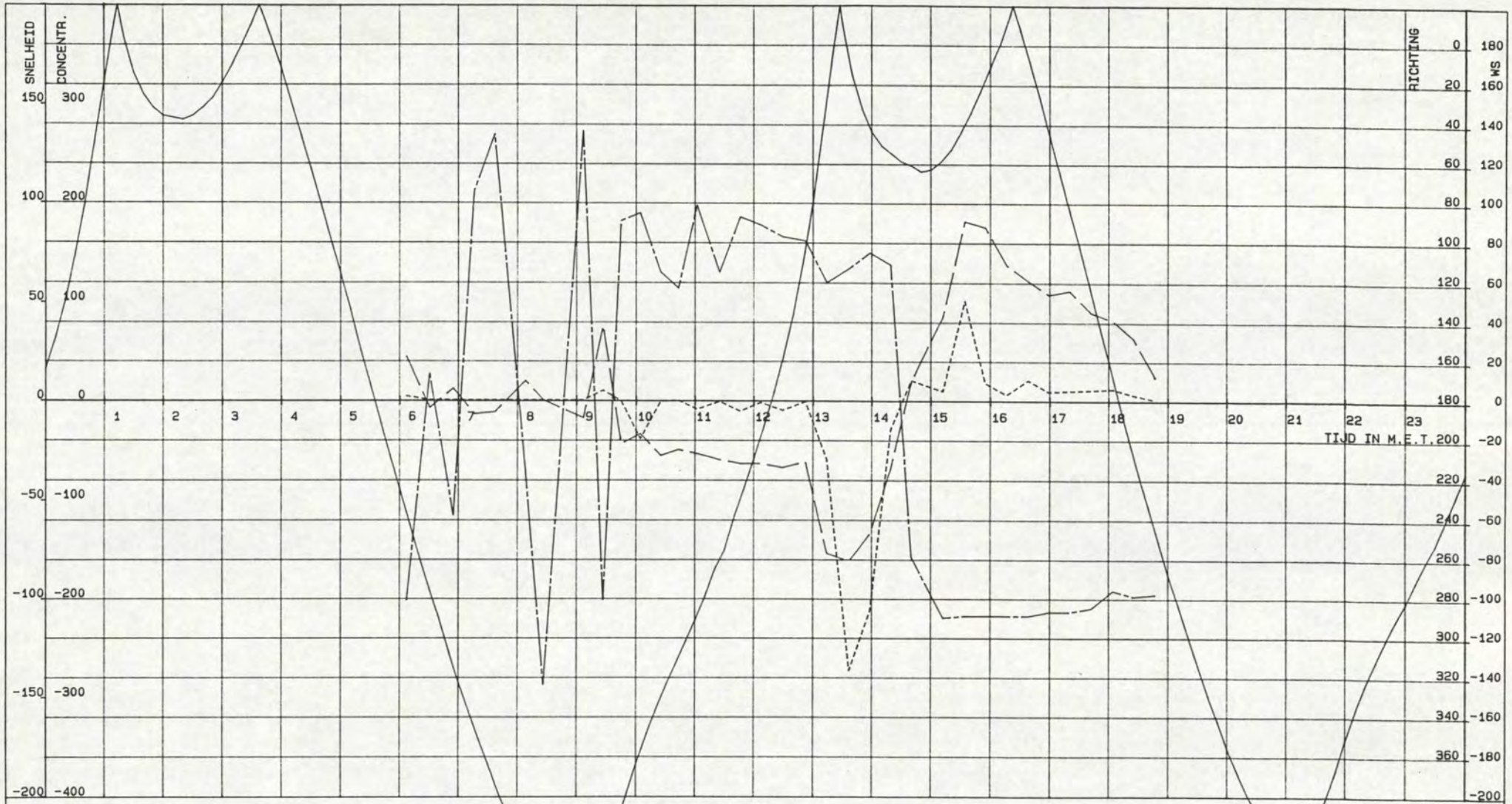


SCHAAR VAN OSSENISSE RAAI D MP 38

GETIJLIJN HANS .cm. . SNELHEID.cm/s CONCENTRATIE.mg/l. RICHTING.deg.

VAARTUIG : PLUIMPOT
KASTNR. : 102.3.5-05
VISNR. : 102.3.3-05

POSITIE.X. : 59189
POSITIE.Y. : 380378

CYCLUSTIJD : 120
MIDD.TIJD : 120

DATUM : 17-04-1996
STARTTIJD : 05 u 57
EINDTIJD : 18 u 58

AFSTAND TOT BODEM: 200 CM

RIJKSWATERSTAAT
DIRECTIE ZEELAND
MEETDIENST

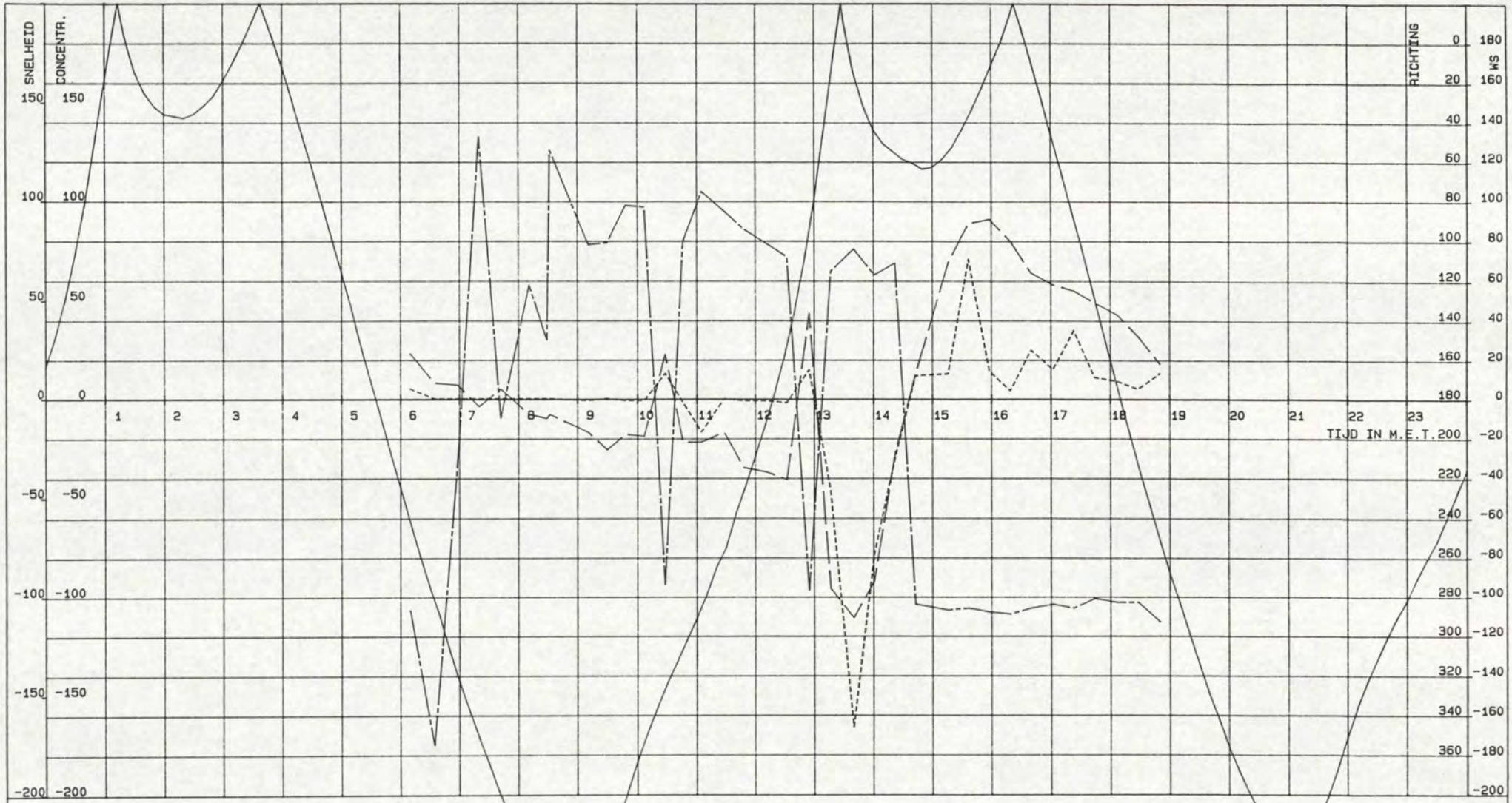


SCHAAR VAN OSSENISSE RAAI D MP 38

_____ GETIJLIJN HANS .cm. ____ ____ . SNELHEID.cm/s ---------- CONCENTRATIE.mg/l. _____ _____ RICHTING.deg.

VAARTUIG : PLUIMPOT
KASTNR. : 102.3.5-05
VISNR. : 102.3.3-05

POSITIE.X. : 59189
POSITIE.Y. : 380378

CYCLUSTIJD : 120
MIDD.TIJD : 120

DATUM : 17-04-1996
STARTTIJD : 05 u 57
EINDTIJD : 18 u 58

AFSTAND TOT BODEM: 400 CM

RIJKSWATERSTAAT
DIRECTIE ZEELAND
MEETDIENST

18. Krommen per meetniveau - zandtransport

VAARTUIG : SIERIX
KASTNR. : 102.3.5-09
VISNR. : 102.3.3-09

POSITIE.X. : 59593
POSITIE.Y. : 384106

CYCLUSTIJD : 120
MIDD.TIJD : 120

DATUM : 17-04-1996
STARTTIJD : 06 u 41
EINDTIJD : 19 u 15

AFSTAND TOT BODEM: 50 CM

RIJKSWATERSTAAT
DIRECTIE ZEELAND
MEETDIENST

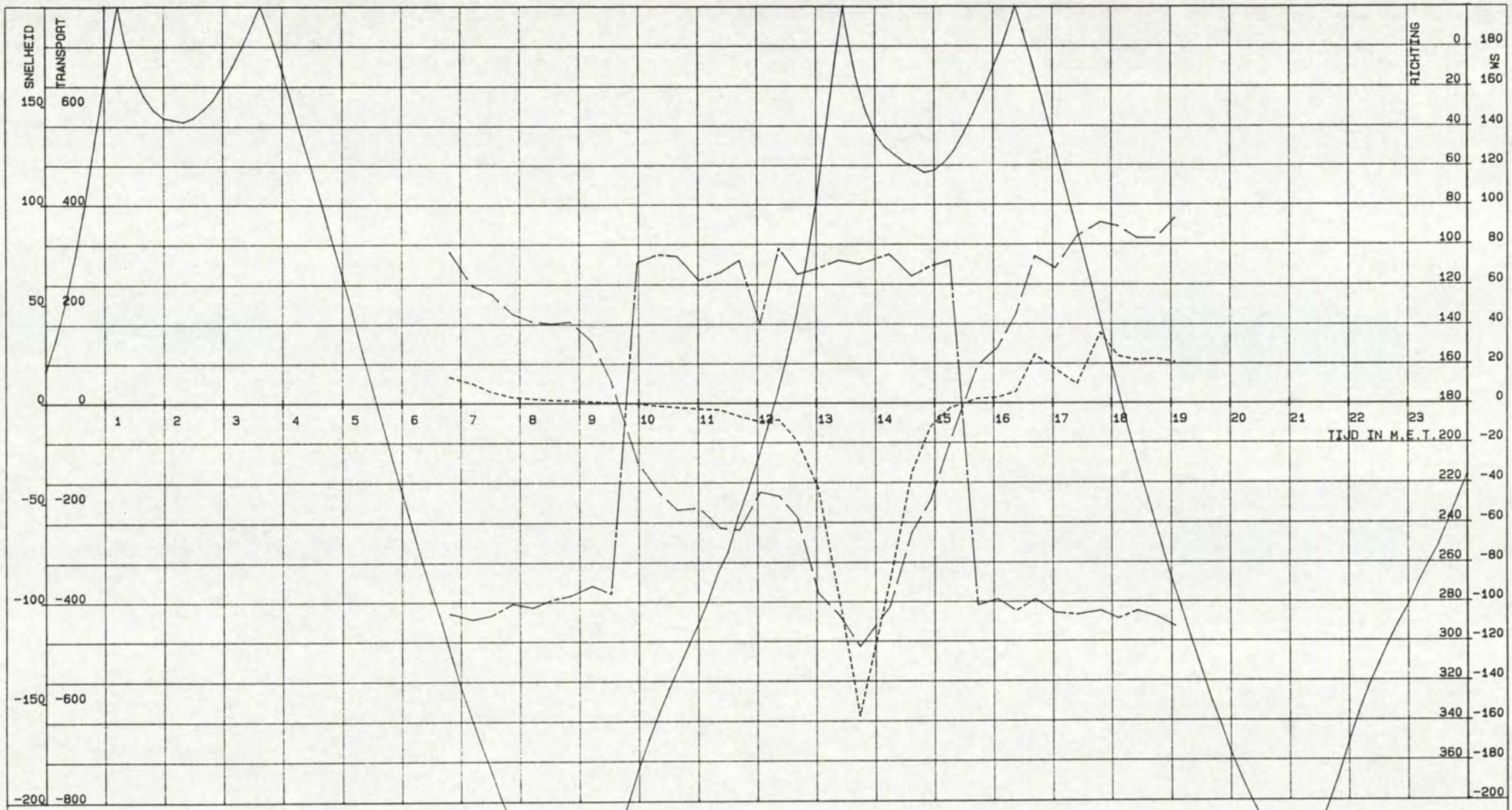


VAARTUIG : SIERIX
KASTNR. : 102.3.5-09
VISNR. : 102.3.3-09

POSITIE.X. : 59593
POSITIE.Y. : 384106

CYCLUSTIJD : 120
MIDD.TIJD : 120

DATUM : 17-04-1996
STARTTIJD : 06 u 41
EINDTIJD : 19 u 15

AFSTAND TOT BODEM: 100 CM

RIJKSWATERSTAAT
DIRECTIE ZEELAND
MEETDIENST

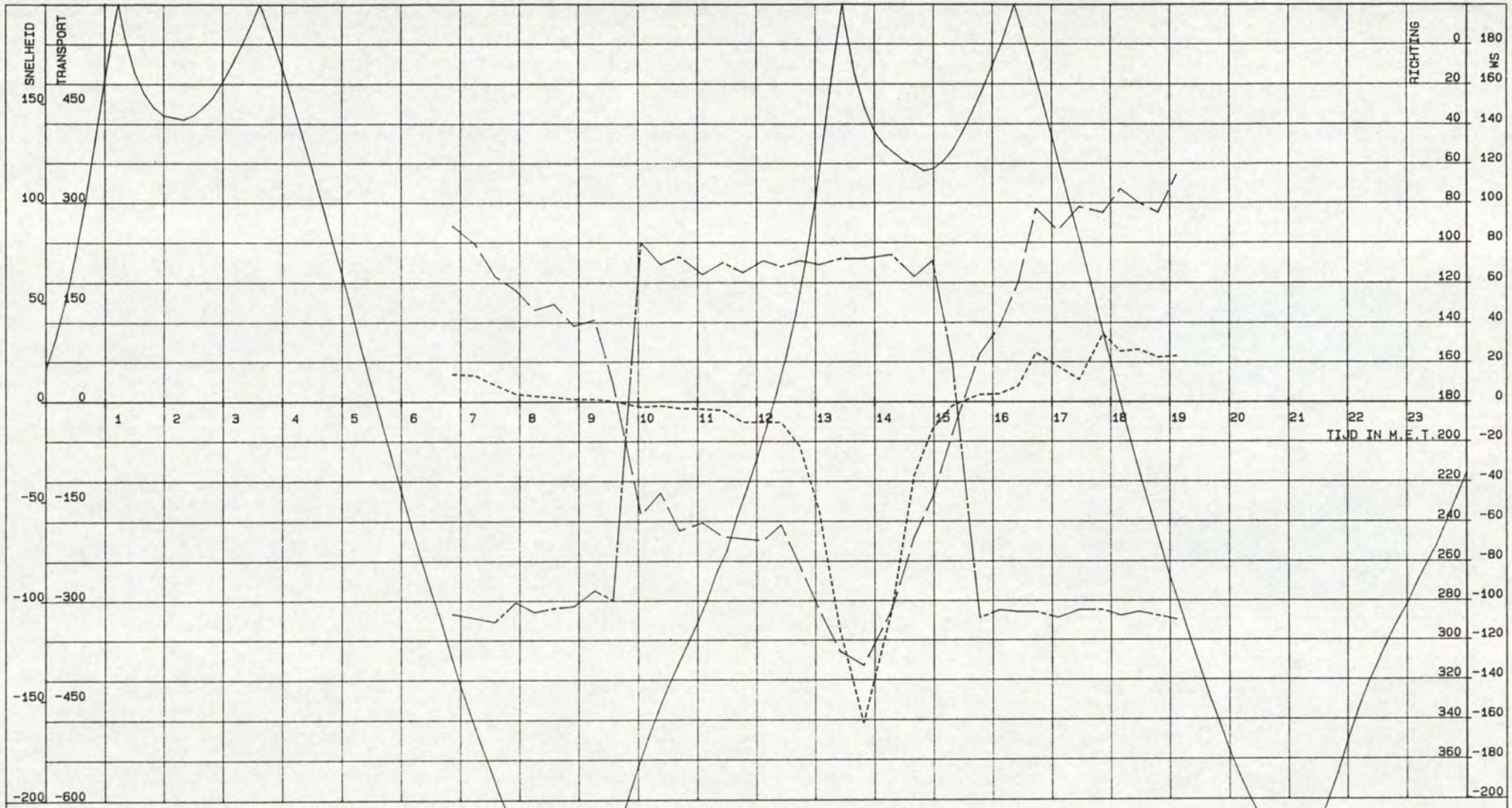


DREMPEL VAN HANSWEERT RAAI B1 MP 35

GETIJLIJN HANS .cm. . SNELHEID.cm/s . TRANSPORT .g/m2s. RICHTING.deg.

VAARTUIG : SIERIX
KASTNR. : 102.3.5-09
VISNR. : 102.3.3-09

POSITIE.X. : 59593
POSITIE.Y. : 384106

CYCLUSTIJD : 120
MIDD.TIJD : 120

DATUM : 17-04-1996
STARTTIJD : 06 u 41
EINDTIJD : 19 u 15

AFSTAND TOT BODEM: 200 CM

RIJKSWATERSTAAT
DIRECTIE ZEELAND
MEETDIENST

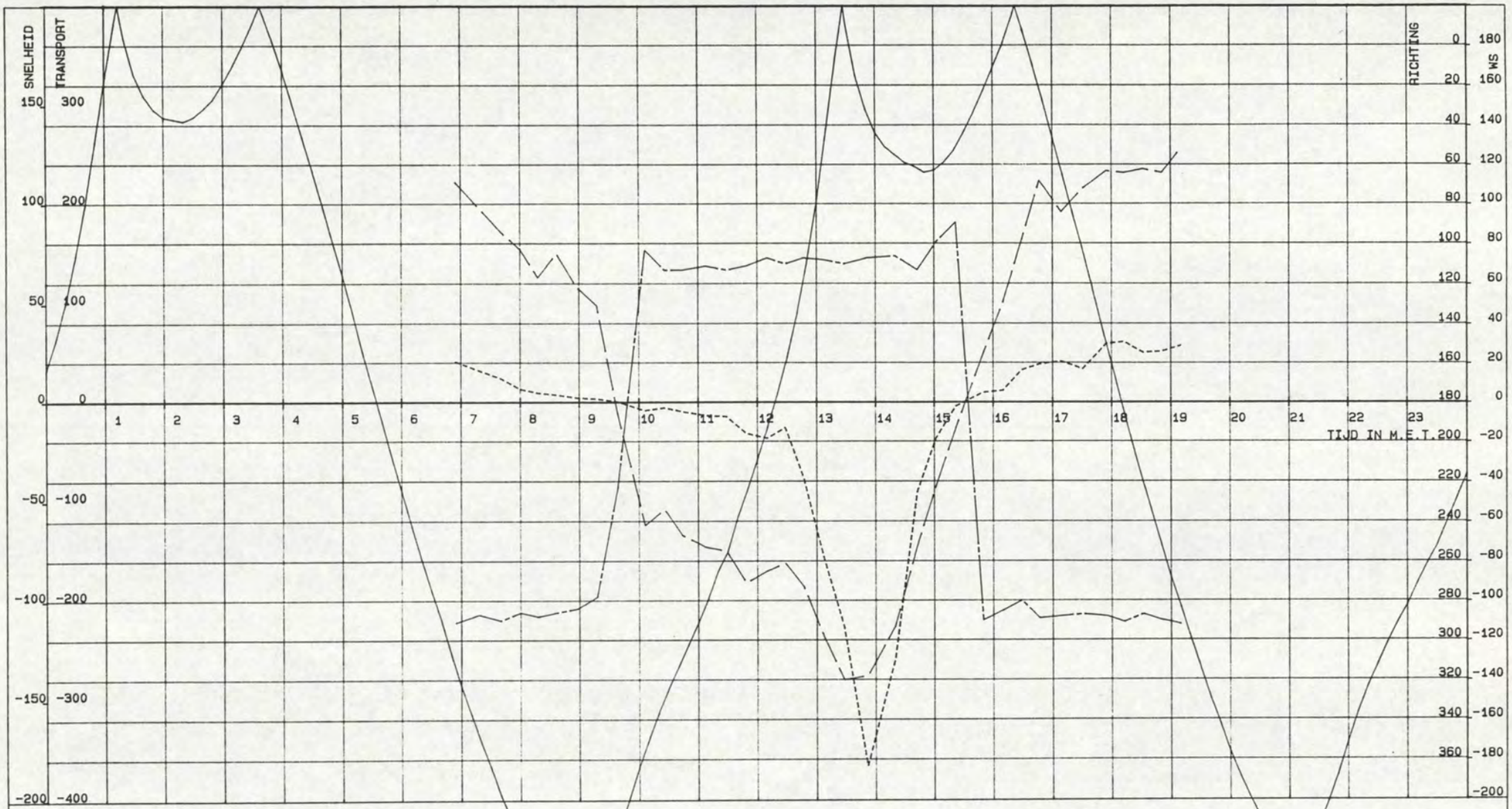


DREMPEL VAN HANSWEERT RAAI B1 MP 35

GETIJLIJN HANS .cm. . SNELHEID.cm/s TRANSPORT .g/m2s. RICHTING.deg.

VAARTUIG : SIERIX
KASTNR. : 102.3.5-09
VISNR. : 102.3.3-09

POSITIE.X. : 59593
POSITIE.Y. : 384106

CYCLUSTIJD : 120
MIDD.TIJD : 120

DATUM : 17-04-1996
STARTTIJD : 06 u 41
EINDTIJD : 19 u 15

AFSTAND TOT BODEM: 400 CM

RIJKSWATERSTAAT
DIRECTIE ZEELAND
MEETDIENST

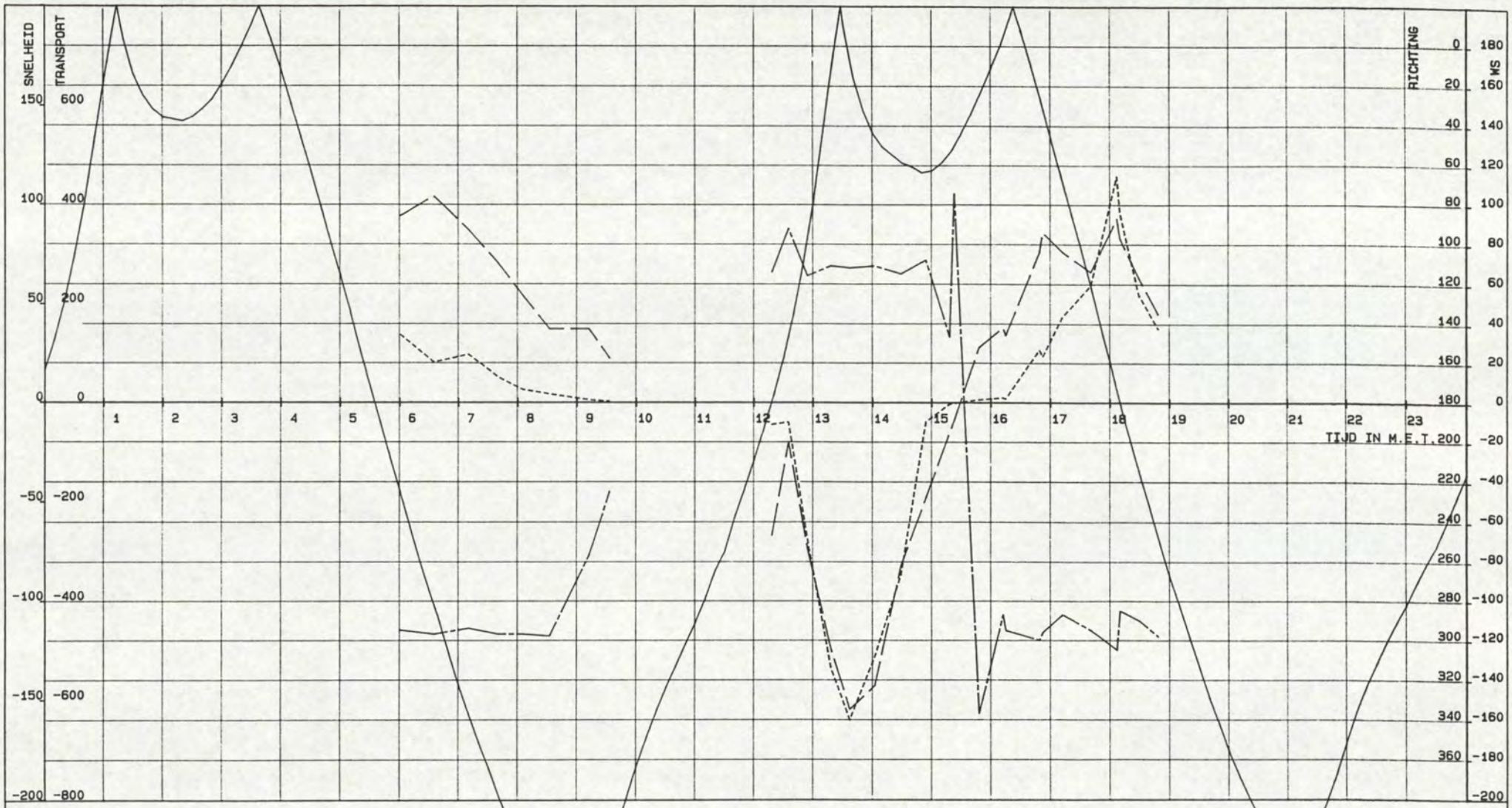


VAARTUIG : LODYCKE
KASTNR. : 102.3.5-39
VISNR. : 102.3.3-01

POSITIE.X. : 59409
POSITIE.Y. : 383912

CYCLUSTIJD : 120
MIDD.TIJD : 120

DATUM : 17-04-1996
STARTTIJD : 06 u 01
EINDTIJD : 19 u 02

AFSTAND TOT BODEM: 50 CM

RIJKSWATERSTAAT
DIRECTIE ZEELAND
MEETDIENST

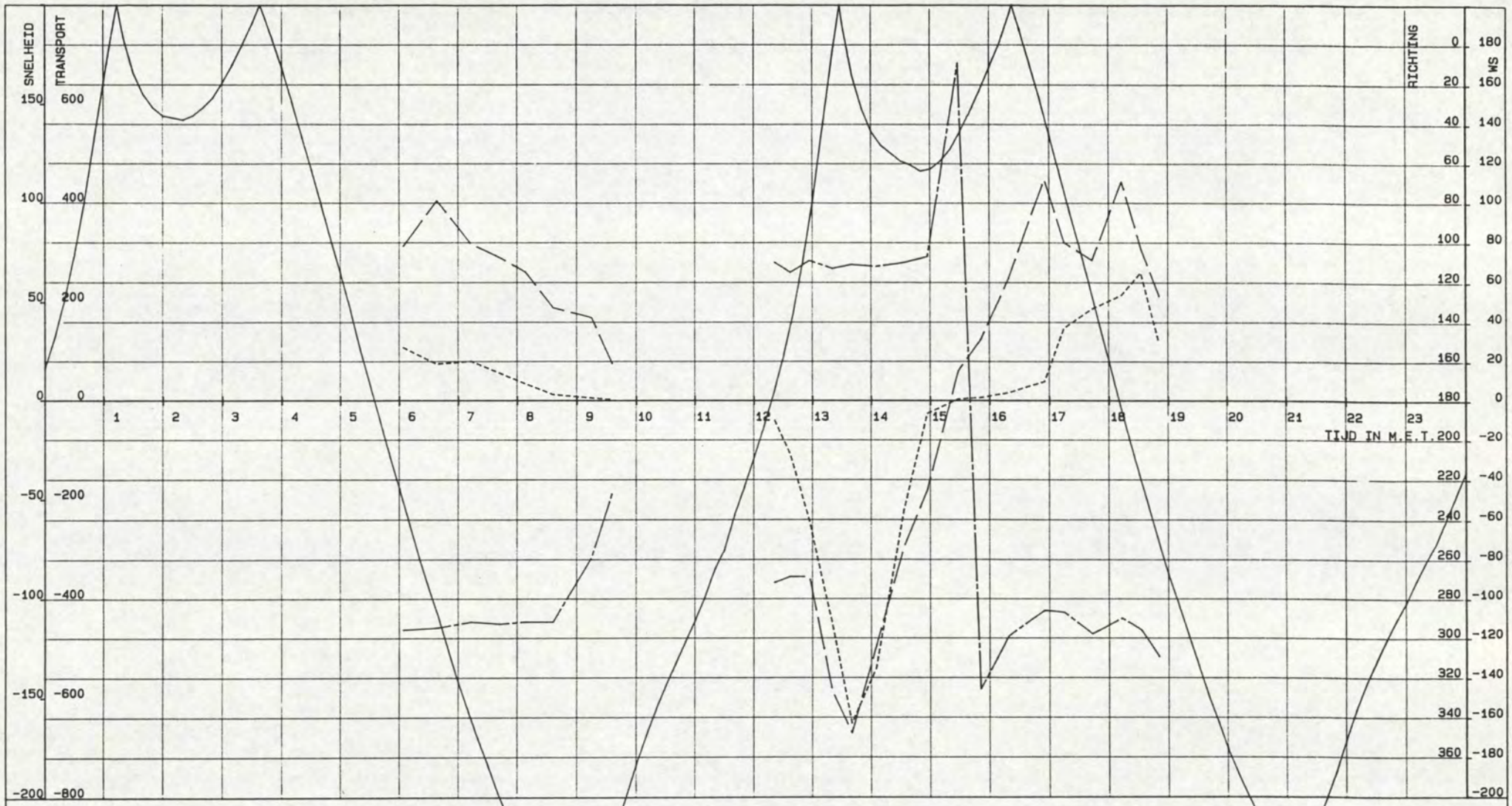


DREMPEL VAN HANSWEERT RAAI B1 MP 21

GETIJLIJN HANS .cm. . SNELHEID.cm/s TRANSPORT .g/m2s. RICHTING.deg.

VAARTUIG : LODYCKE
KASTNR. : 102.3.5-39
VISNR. : 102.3.3-01

POSITIE.X. : 59409
POSITIE.Y. : 383912

CYCLUSTIJD : 120
MIDD.TIJD : 120

DATUM : 17-04-1996
STARTTIJD : 06 u 01
EINDTIJD : 19 u 02

AFSTAND TOT BODEM: 100 CM

RIJKSWATERSTAAT
DIRECTIE ZEELAND
MEETDIENST

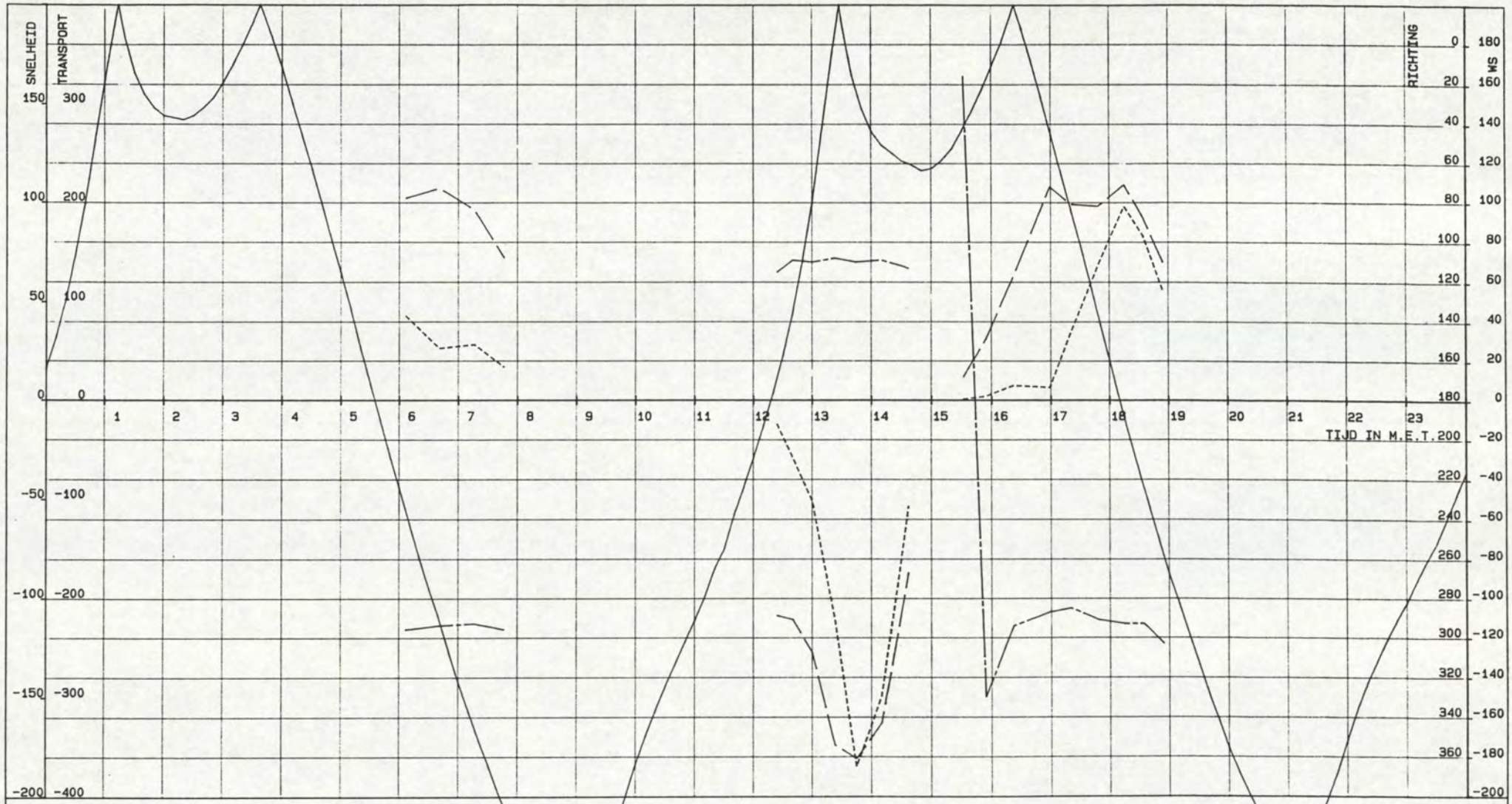


VAARTUIG : LODYCKE
KASTNR. : 102.3.5-39
VISNR. : 102.3.3-01

POSITIE.X. : 59409
POSITIE.Y. : 383912

CYCLUSTIJD : 120
MIDD.TIJD : 120

DATUM : 17-04-1996
STARTTIJD : 06 u 01
EINDTIJD : 19 u 02

AFSTAND TOT BODEM: 200 CM

RIJKSWATERSTAAT
DIRECTIE ZEELAND
MEETDIENST

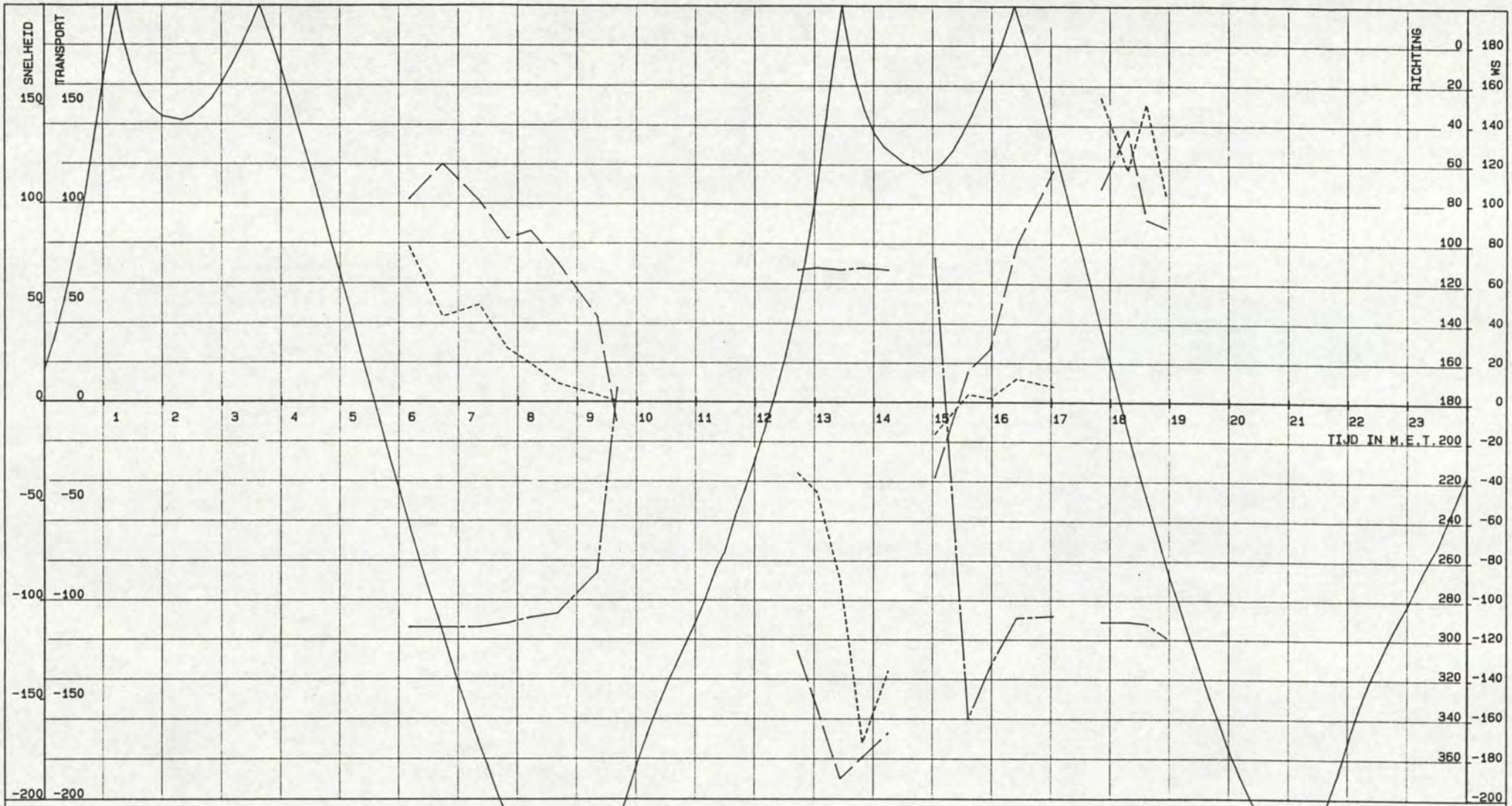


VAARTUIG : LODYCKE
KASTNR. : 102.3.5-39
VISNR. : 102.3.3-01

POSITIE.X. : 59409
POSITIE.Y. : 383912

CYCLUSTIJD : 120
MIDD.TIJD : 120

DATUM : 17-04-1996
STARTTIJD : 06 u 01
EINDTIJD : 19 u 02

AFSTAND TOT BODEM: 400 CM

RIJKSWATERSTAAT
DIRECTIE ZEELAND
MEETDIENST

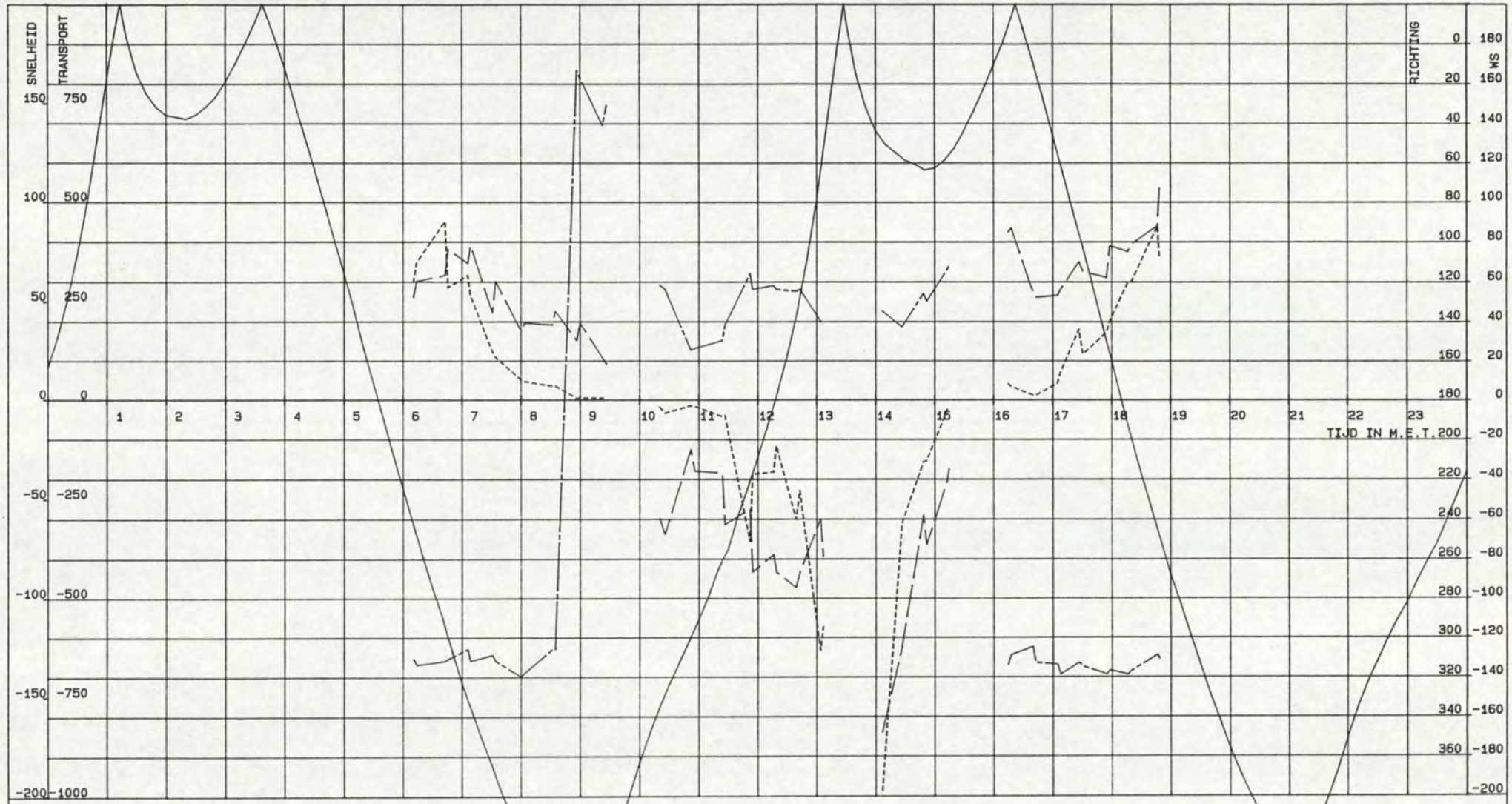


VAARTUIG : WIJVLIET
KASTNR. : 102.3.5-04
VISNR. : 102.3.3-10

POSITIE.X. : 59000
POSITIE.Y. : 383513

CYCLUSTIJD : 120
MIDD.TIJD : 120

DATUM : 17-04-1996
STARTTIJD : 06 u 11
EINDTIJD : 19 u 07

AFSTAND TOT BODEM: 50 CM

RIJKSWATERSTAAT
DIRECTIE ZEELAND
MEETDIENST

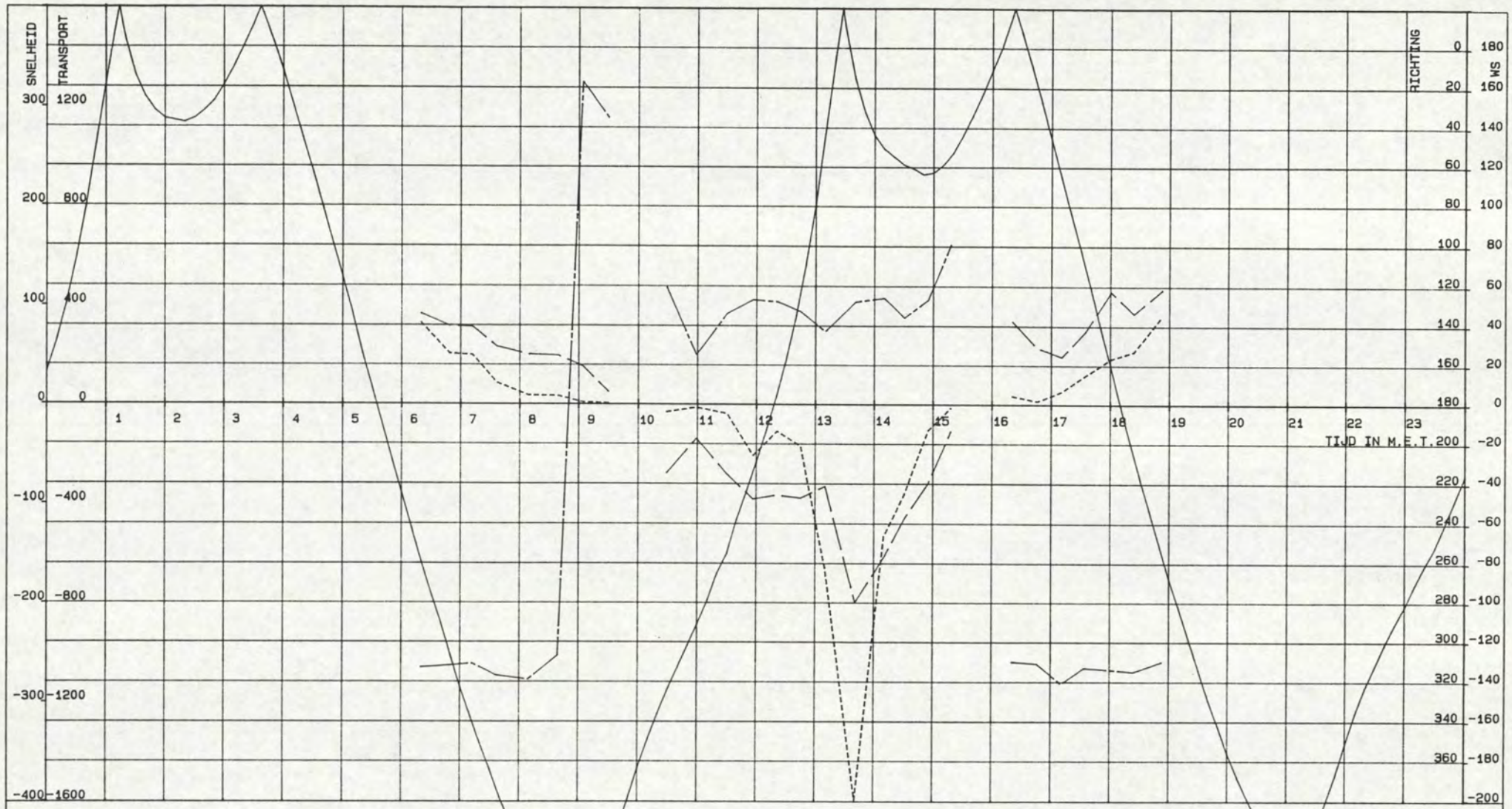


DREMPEL VAN HANSWEERT RAAI B1 MP 23

GETIJLIJN HANS .cm. . SNELHEID.cm/s TRANSPORT .g/m2s. RICHTING.deg.

VAARTUIG : WIJVLIET
KASTNR. : 102.3.5-04
VISNR. : 102.3.3-10

POSITIE.X. : 59000
POSITIE.Y. : 383513

CYCLUSTIJD : 120
MIDD.TIJD : 120

DATUM : 17-04-1996
STARTTIJD : 06 u 11
EINDTIJD : 19 u 07

AFSTAND TOT BODEM: 100 CM

RIJKSWATERSTAAT
DIRECTIE ZEELAND
MEETDIENST

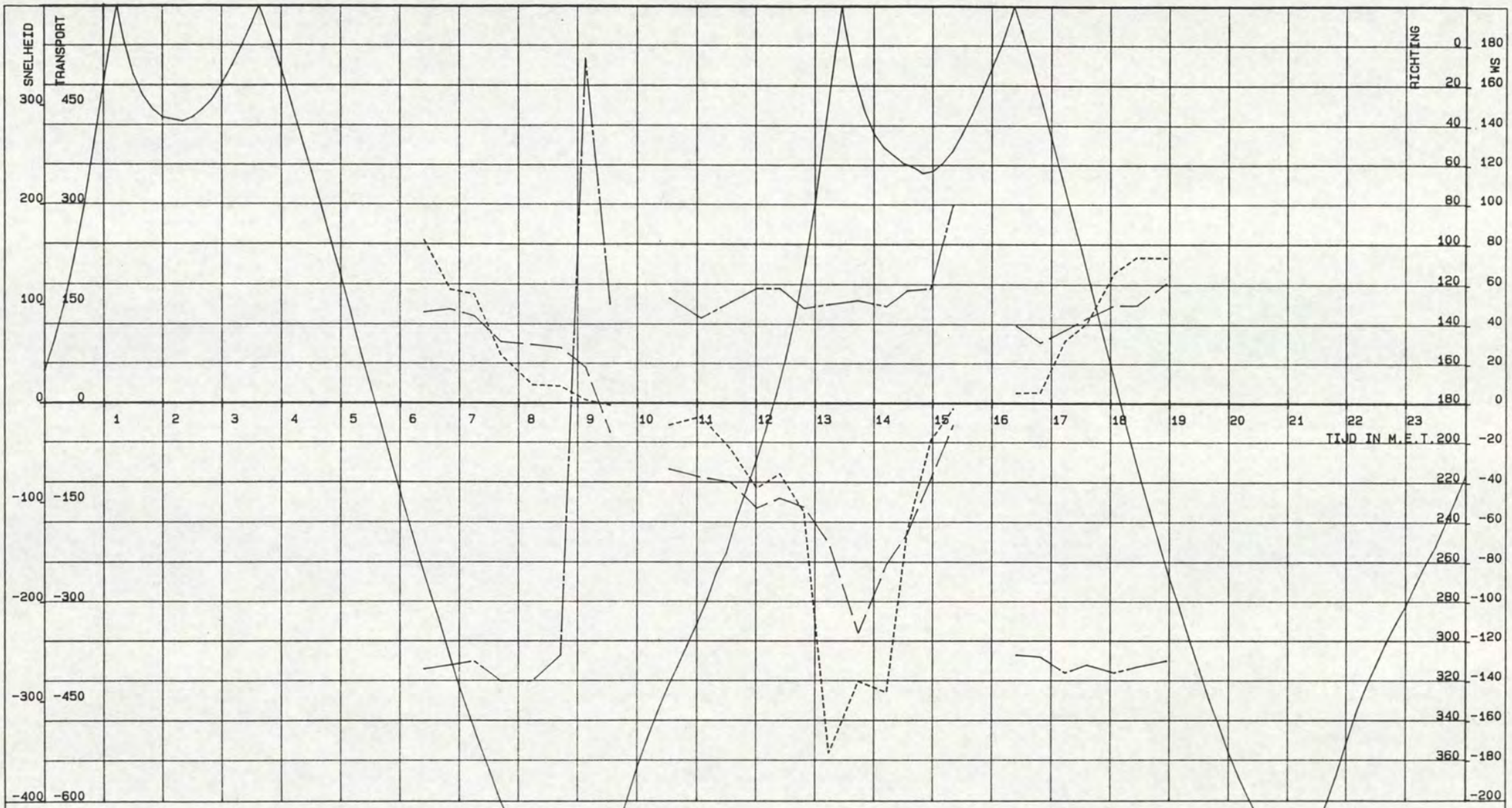


VAARTUIG : WIJVLIET
KASTNR. : 102.3.5-04
VISNR. : 102.3.3-10

POSITIE.X. : 59000
POSITIE.Y. : 383513

CYCLUSTIJD : 120
MIDD.TIJD : 120

DATUM : 17-04-1996
STARTTIJD : 06 u 11
EINDTIJD : 19 u 07

AFSTAND TOT BODEM: 200 CM

RIJKSWATERSTAAT
DIRECTIE ZEELAND
MEETDIENST

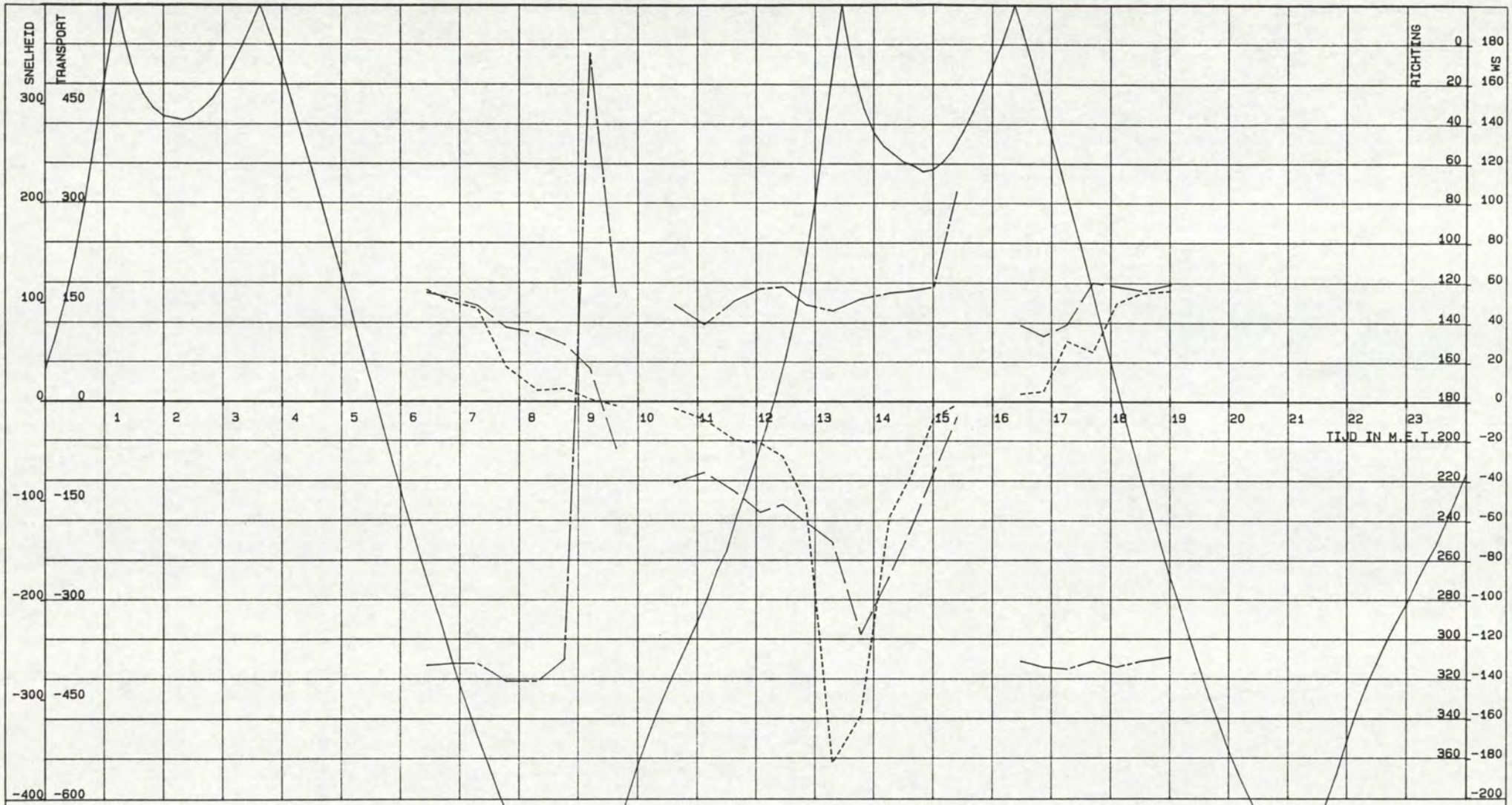


VAARTUIG : WIJVLIET
KASTNR. : 102.3.5-04
VISNR. : 102.3.3-10

POSITIE.X. : 59000
POSITIE.Y. : 383513

CYCLUSTIJD : 120
MIDD.TIJD : 120

DATUM : 17-04-1996
STARTTIJD : 06 u 11
EINDTIJD : 19 u 07

AFSTAND TOT BODEM: 400 CM

RIJKSWATERSTAAT
DIRECTIE ZEELAND
MEETDIENST

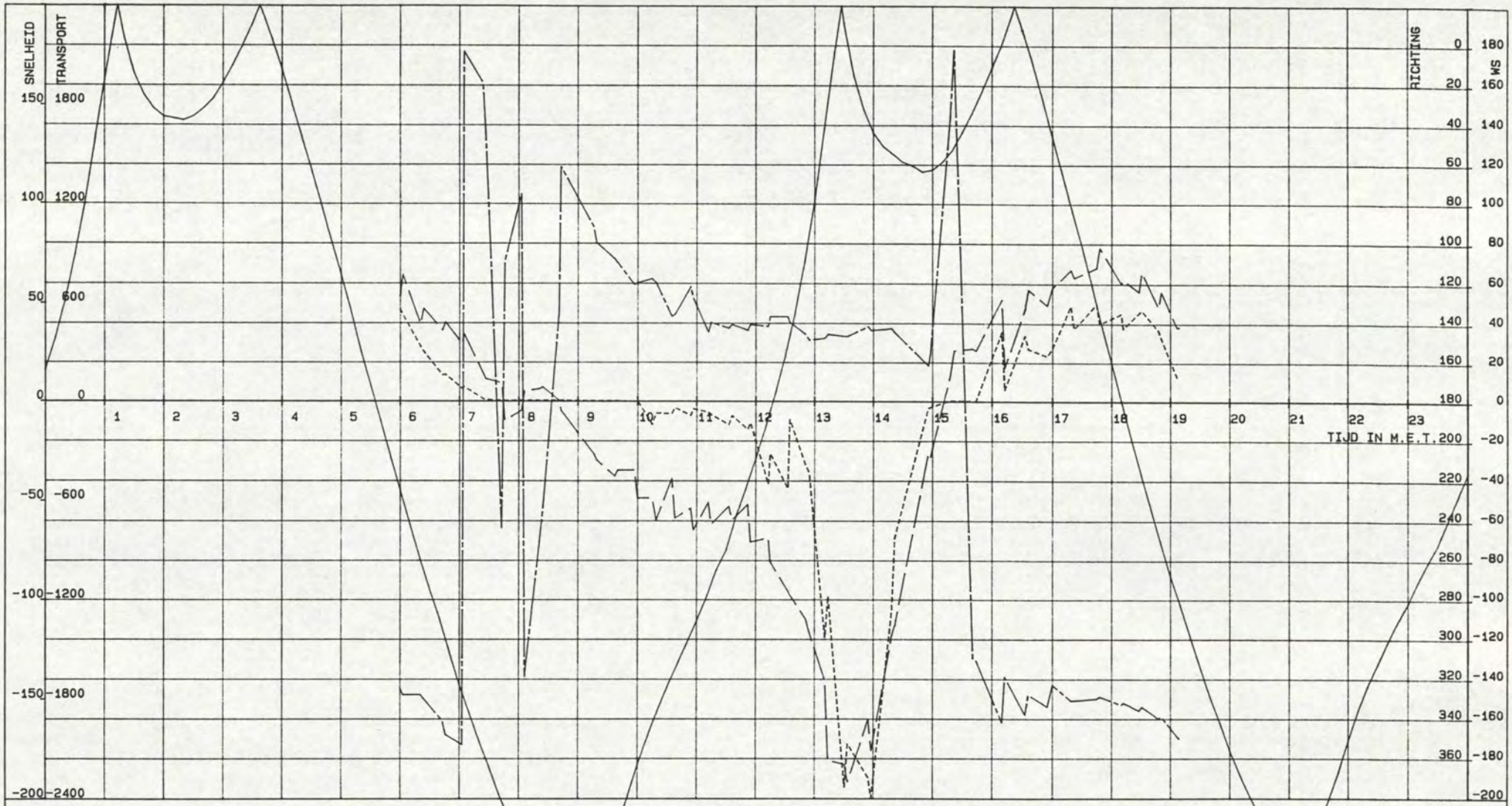


VAARTUIG : HOUTVLIET
KASTNR. : 102.3.5-04
VISNR. : 102.3.3-04

POSITIE.X. : 58845
POSITIE.Y. : 383337

CYCLUSTIJD : 120
MIDD.TIJD : 120

DATUM : 17-04-1996
STARTTIJD : 06 u 00
EINDTIJD : 19 u 16

AFSTAND TOT BODEM: 50 CM

RIJKSWATERSTAAT
DIRECTIE ZEELAND
MEETDIENST

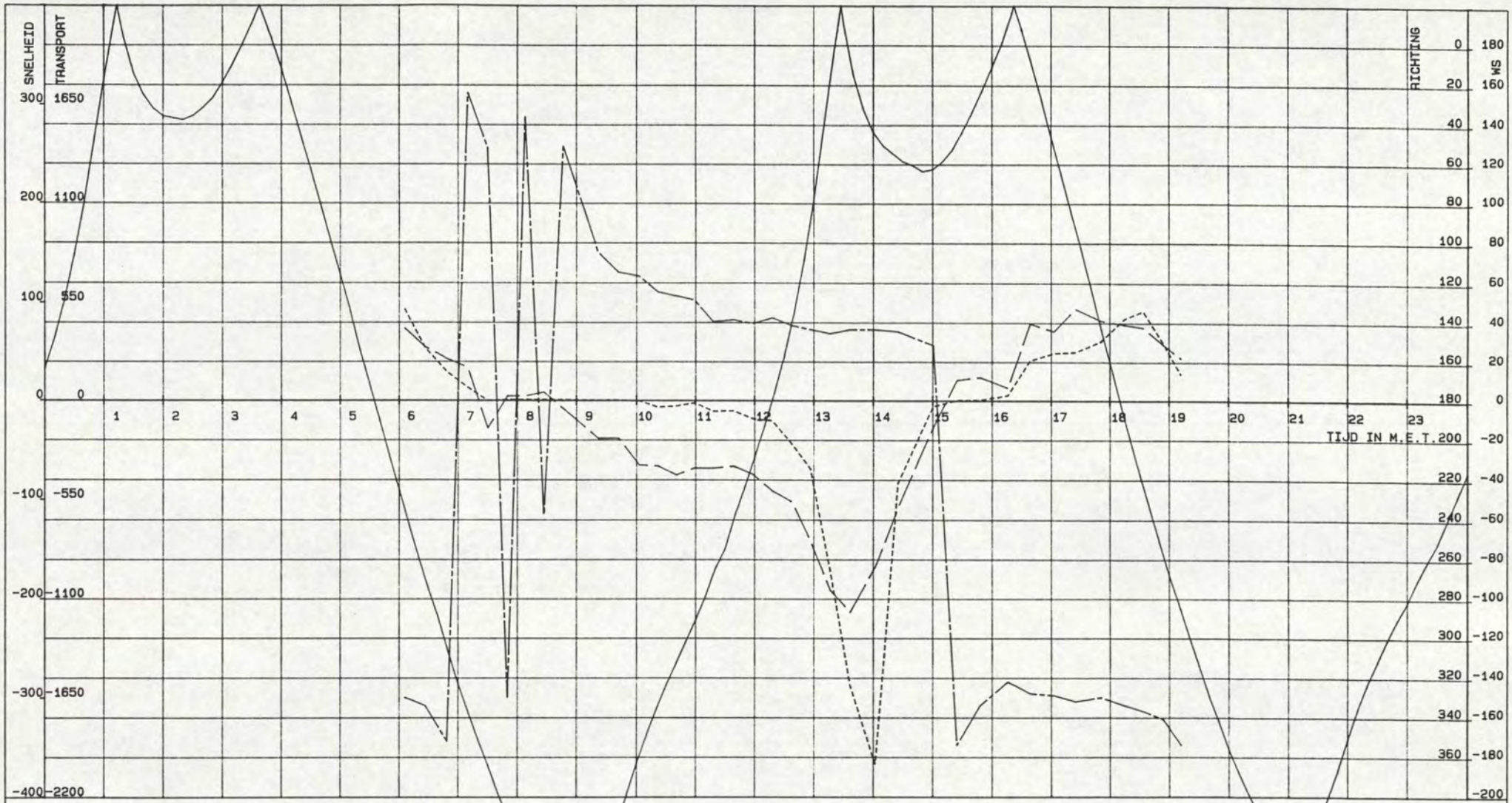


DREMPEL VAN HANSWEERT RAAI B1 MP 36

GETIJLIJN HANS .cm. SNELHEID.cm/s TRANSPORT .g/m2s. RICHTING.deg.

VAARTUIG : HOUTVLIET
KASTNR. : 102.3.5-04
VISNR. : 102.3.3-04

POSITIE.X. : 58845
POSITIE.Y. : 383337

CYCLUSTIJD : 120
MIDD.TIJD : 120

DATUM : 17-04-1996
STARTTIJD : 06 u 00
EINDTIJD : 19 u 16

AFSTAND TOT BODEM: 100 CM

RIJKSWATERSTAAT
DIRECTIE ZEELAND
MEETDIENST

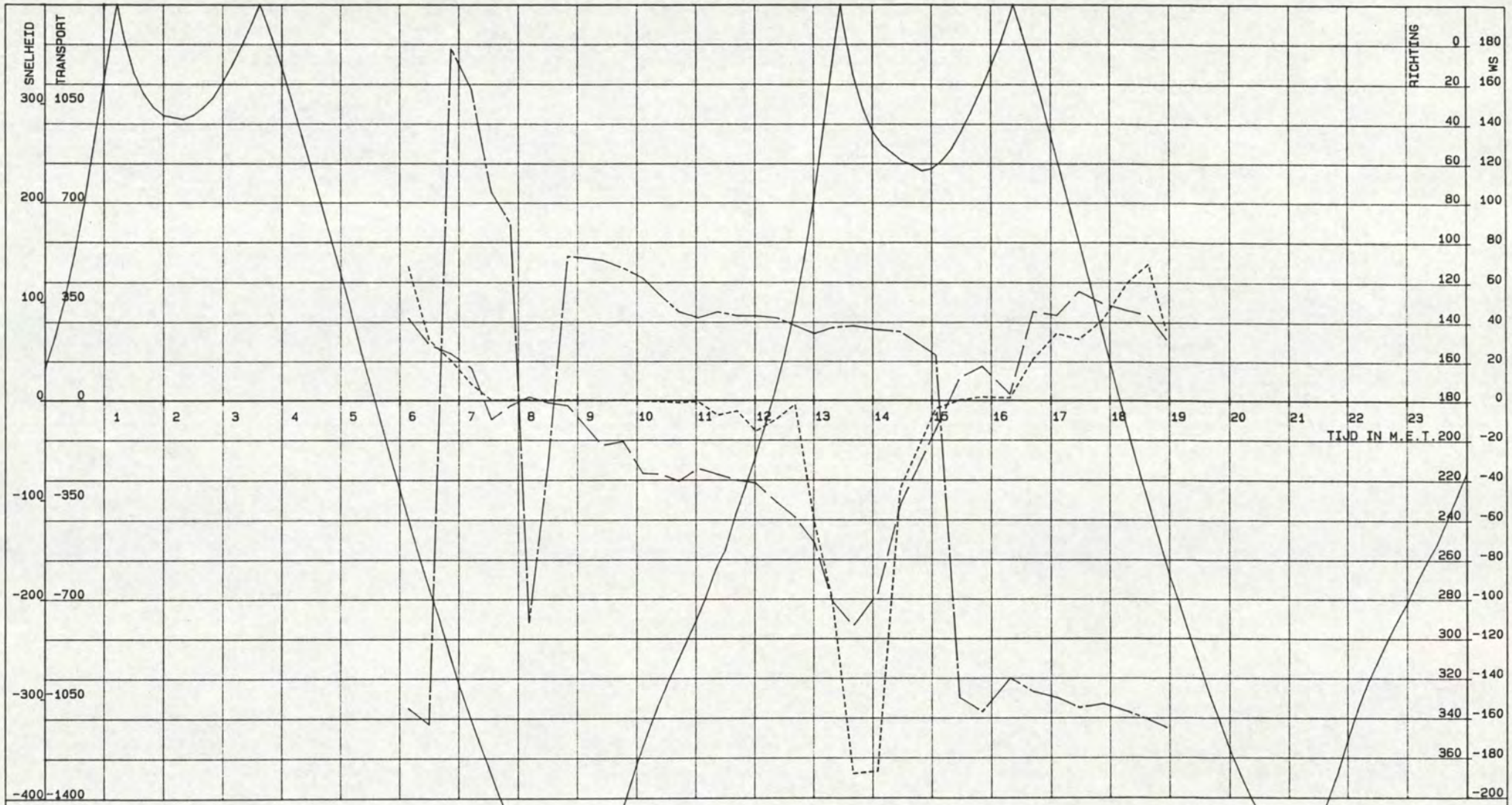


VAARTUIG : HOUTVLIET
KASTNR. : 102.3.5-04
VISNR. : 102.3.3-04

POSITIE.X. : 58845
POSITIE.Y. : 383337

CYCLUSTIJD : 120
MIDD.TIJD : 120

DATUM : 17-04-1996
STARTTIJD : 06 u 00
EINDTIJD : 19 u 16

AFSTAND TOT BODEM: 200 CM

RIJKSWATERSTAAT
DIRECTIE ZEELAND
MEETDIENST

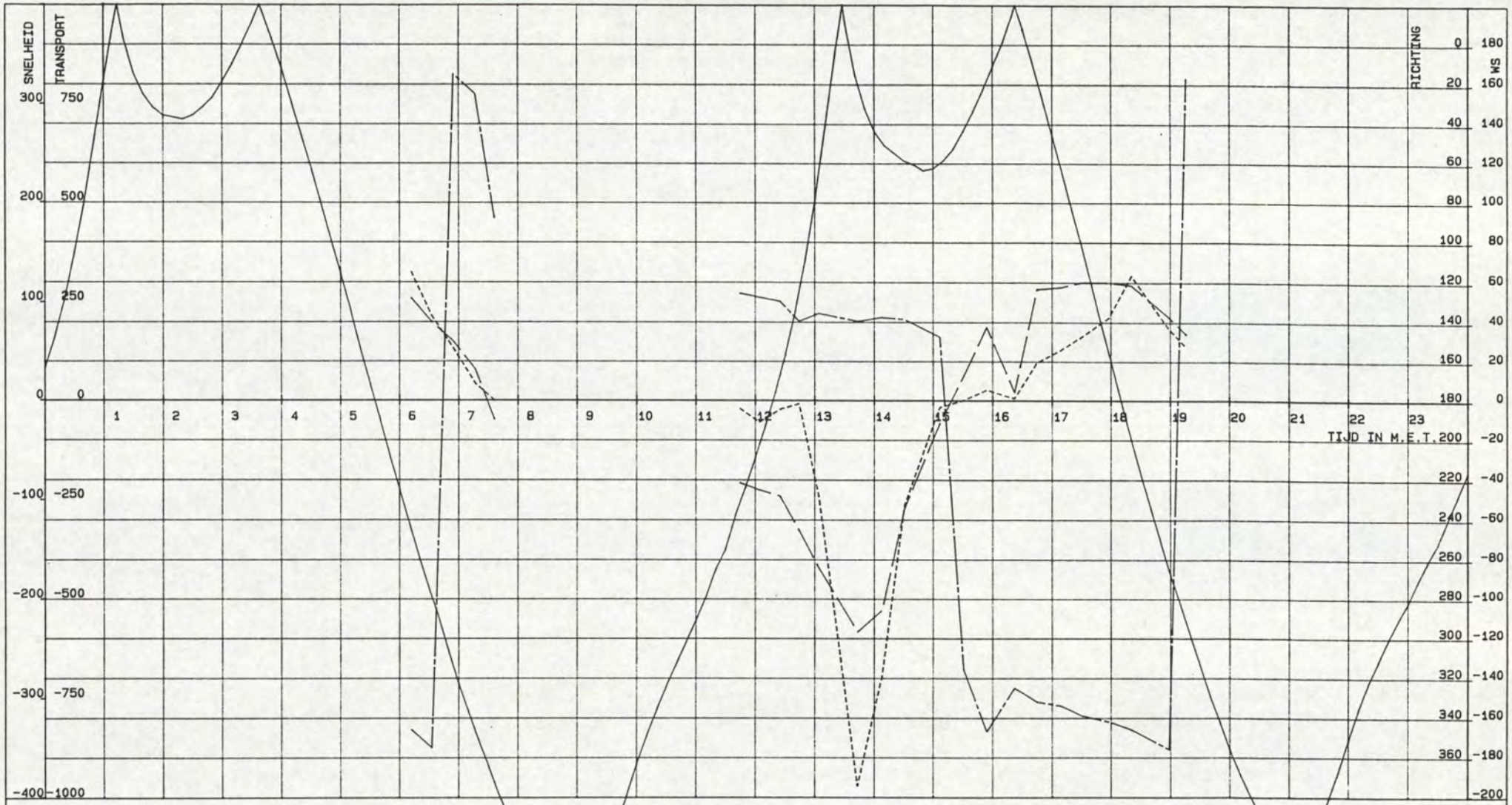


DREMPEL VAN HANSWEERT RAAI B1 MP 36

_____ GETIJLIJN HANS .cm. ____ ____ . SNELHEID.cm/s ---------- TRANSPORT .g/m2s. _____ _ _ RICHTING.deg.

VAARTUIG : HOUTVLIET
KASTNR. : 102.3.5-04
VISNR. : 102.3.3-04

POSITIE.X. : 58845
POSITIE.Y. : 383337

CYCLUSTIJD : 120
MIDD.TIJD : 120

DATUM : 17-04-1996
STARTTIJD : 06 u 00
EINDTIJD : 19 u 16

AFSTAND TOT BODEM: 400 CM

RIJKSWATERSTAAT
DIRECTIE ZEELAND
MEETDIENST

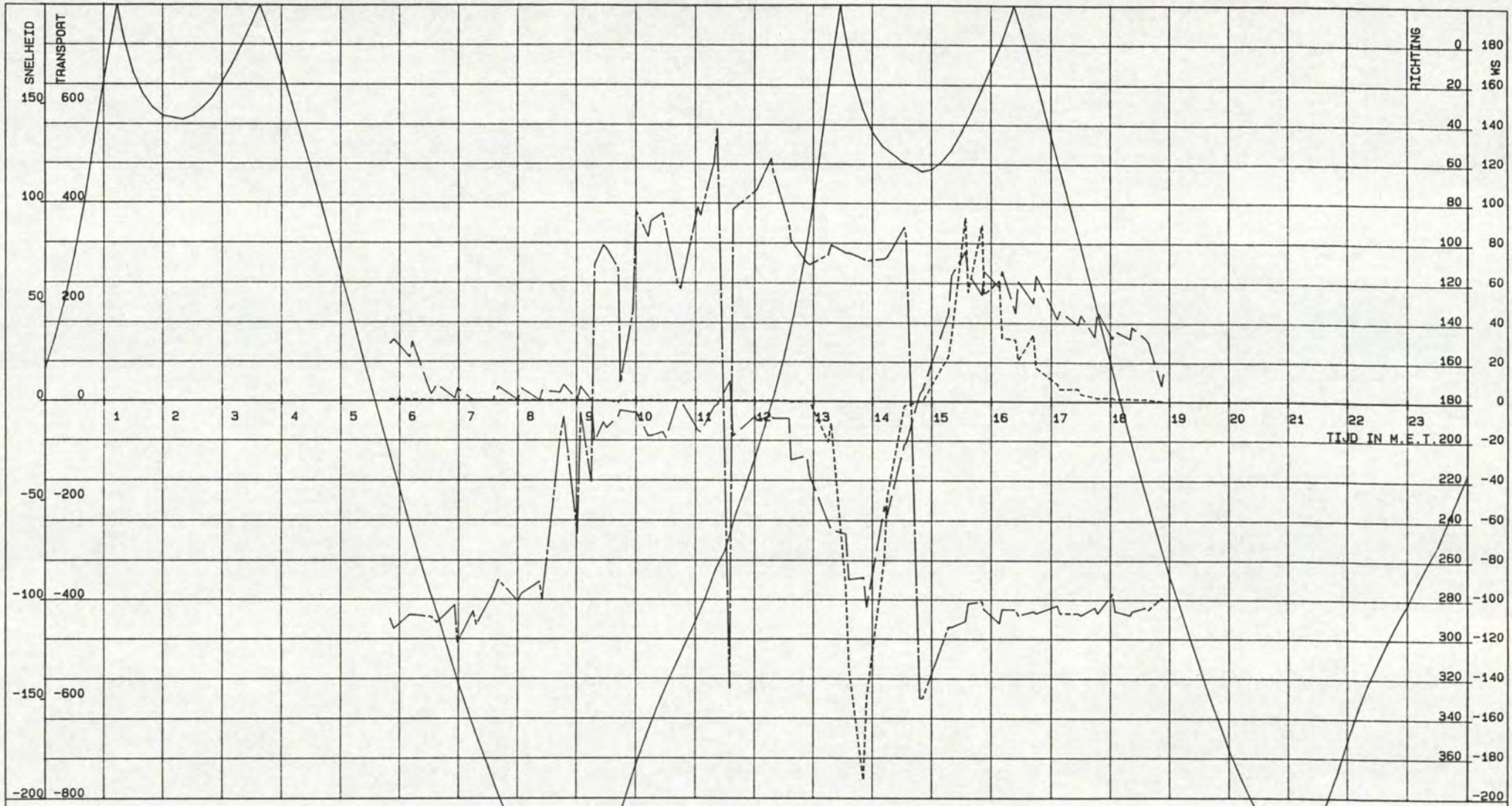


SCHAAR VAN OSSENISSE RAAI D MP 37

_____ GETIJLIJN HANS .cm. ____ ____ . SNELHEID.cm/s. ---------- TRANSPORT .g/m2s. _____ _____ RICHTING.deg.

VAARTUIG : STEENVLIET
KASTNR. : 102.3.5-02
VISNR. : 102.3.3-02

POSITIE.X. : 59202
POSITIE.Y. : 380511

CYCLUSTIJD : 120
MIDD.TIJD : 120

DATUM : 17-04-1996
STARTTIJD : 05 u 50
EINDTIJD : 19 u 04

AFSTAND TOT BODEM: 50 CM

RIJKSWATERSTAAT
DIRECTIE ZEELAND
MEETDIENST

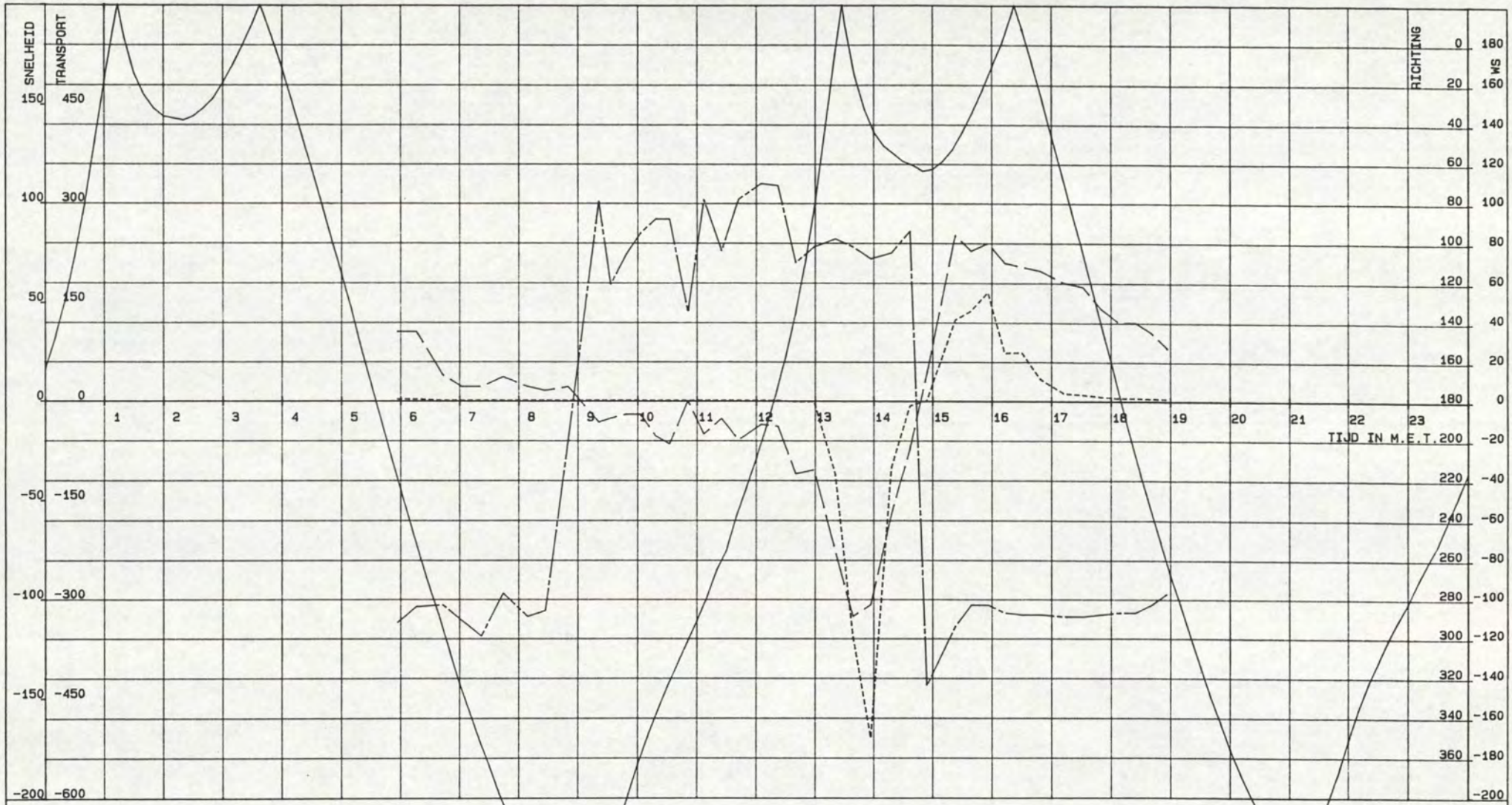


VAARTUIG : STEENVLIET
KASTNR. : 102.3.5-02
VISNR. : 102.3.3-02

POSITIE.X. : 59202
POSITIE.Y. : 380511

CYCLUSTIJD : 120
MIDD.TIJD : 120

DATUM : 17-04-1996
STARTTIJD : 05 u 50
EINDTIJD : 19 u 04

AFSTAND TOT BODEM: 100 CM

RIJKSWATERSTAAT
DIRECTIE ZEELAND
MEETDIENST

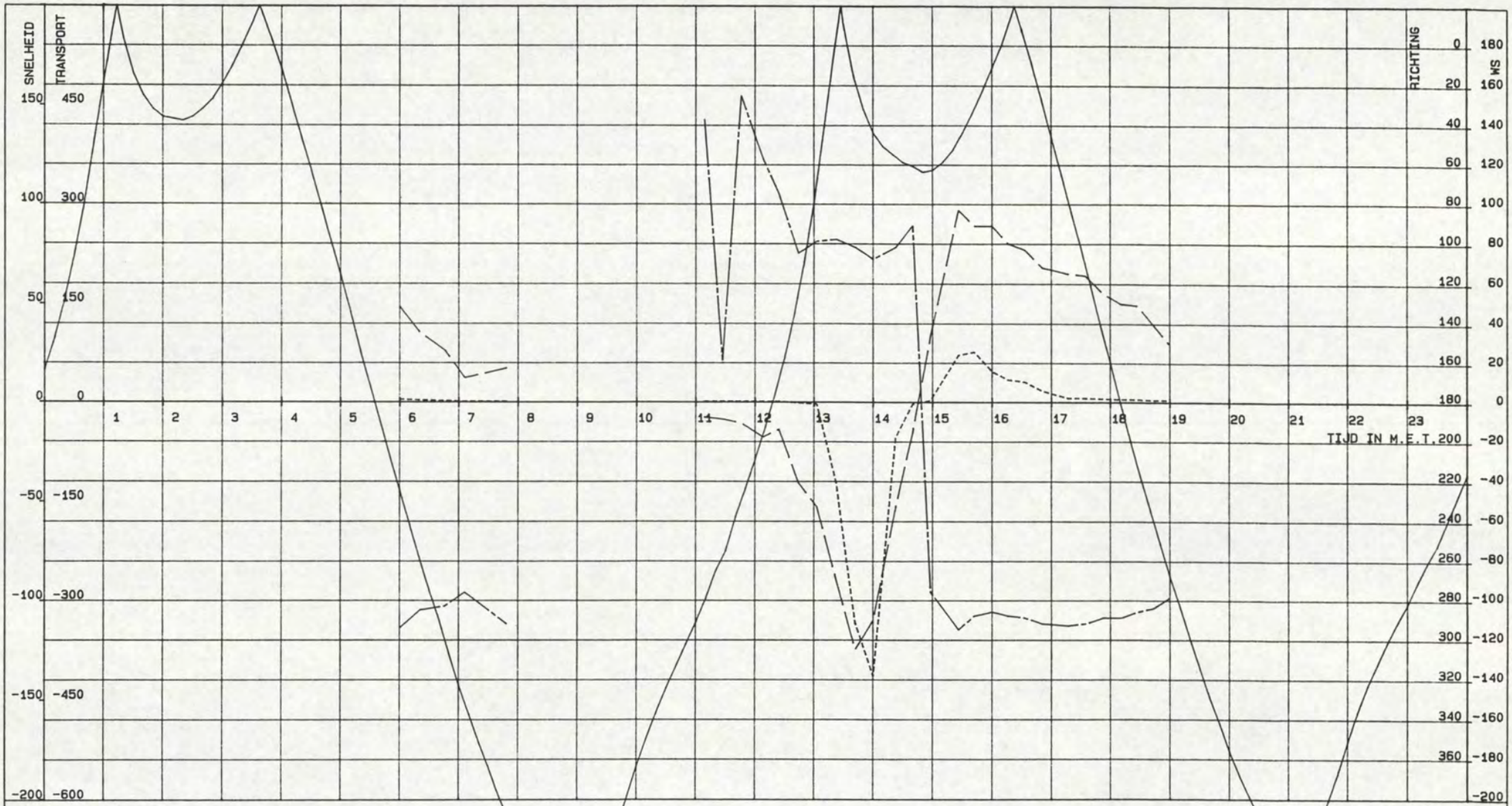


SCHAAR VAN OSSENISSE RAAI D MP 37

GETIJLIJN HANS .cm. . SNELHEID.cm/s. TRANSPORT .g/m2s. RICHTING.deg.

VAARTUIG : STEENVLIET
KASTNR. : 102.3.5-02
VISNR. : 102.3.3-02

POSITIE.X. : 59202
POSITIE.Y. : 380511

CYCLUSTIJD : 120
MIDD.TIJD : 120

DATUM : 17-04-1996
STARTTIJD : 05 u 50
EINDTIJD : 19 u 04

AFSTAND TOT BODEM: 200 CM

RIJKSWATERSTAAT
DIRECTIE ZEELAND
MEETDIENST

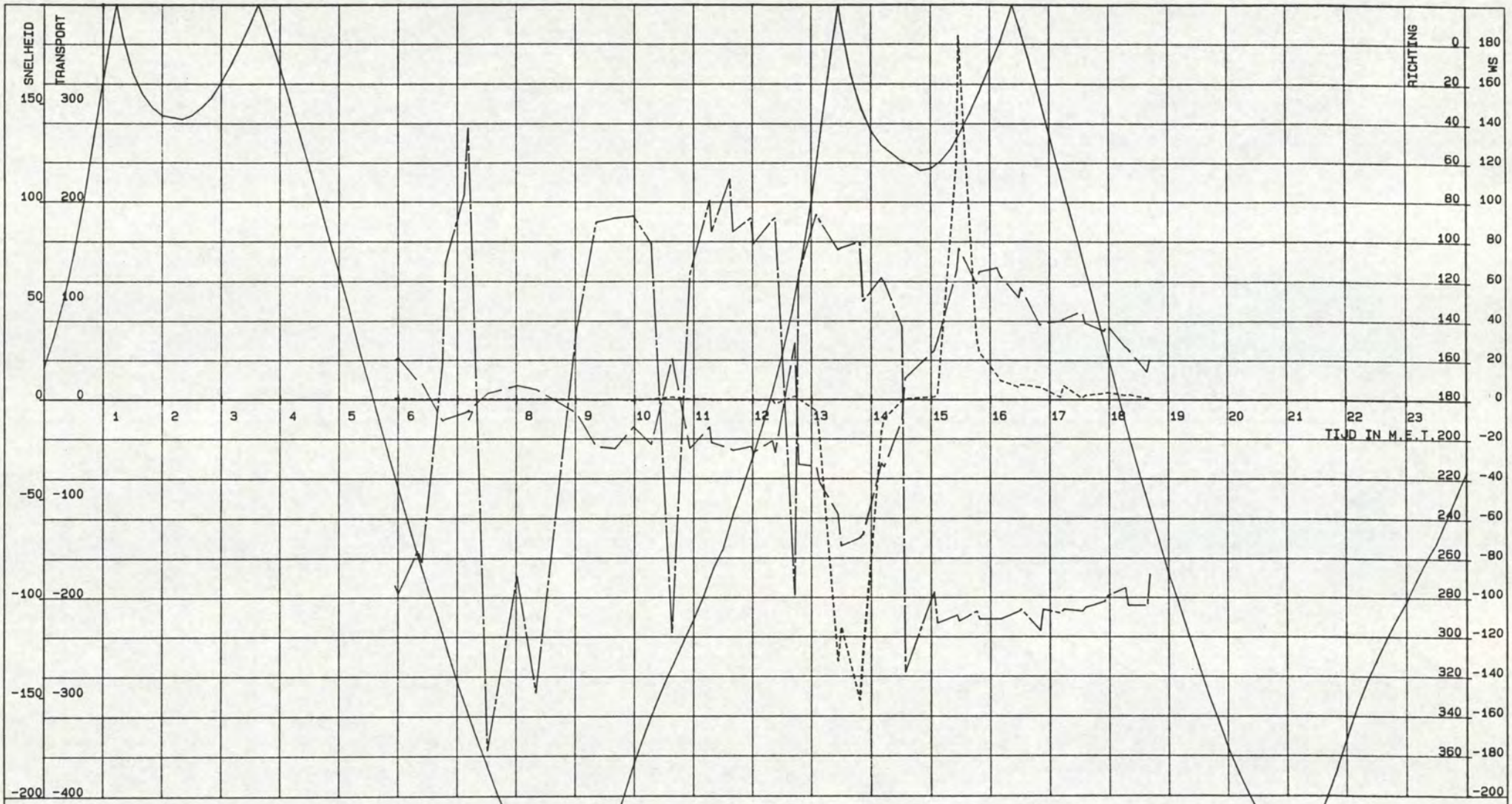


SCHAAR VAN OSSENISSE RAAI D MP 38

GETIJLIJN HANS .cm. . SNELHEID.cm/s TRANSPORT .g/m2s. RICHTING.deg.

VAARTUIG : PLUIMPOT
KASTNR. : 102.3.5-05
VISNR. : 102.3.3-05

POSITIE.X. : 59189
POSITIE.Y. : 380378

CYCLUSTIJD : 120
MIDD.TIJD : 120

DATUM : 17-04-1996
STARTTIJD : 05 u 57
EINDTIJD : 18 u 58

AFSTAND TOT BODEM: 50 CM

RIJKSWATERSTAAT
DIRECTIE ZEELAND
MEETDIENST

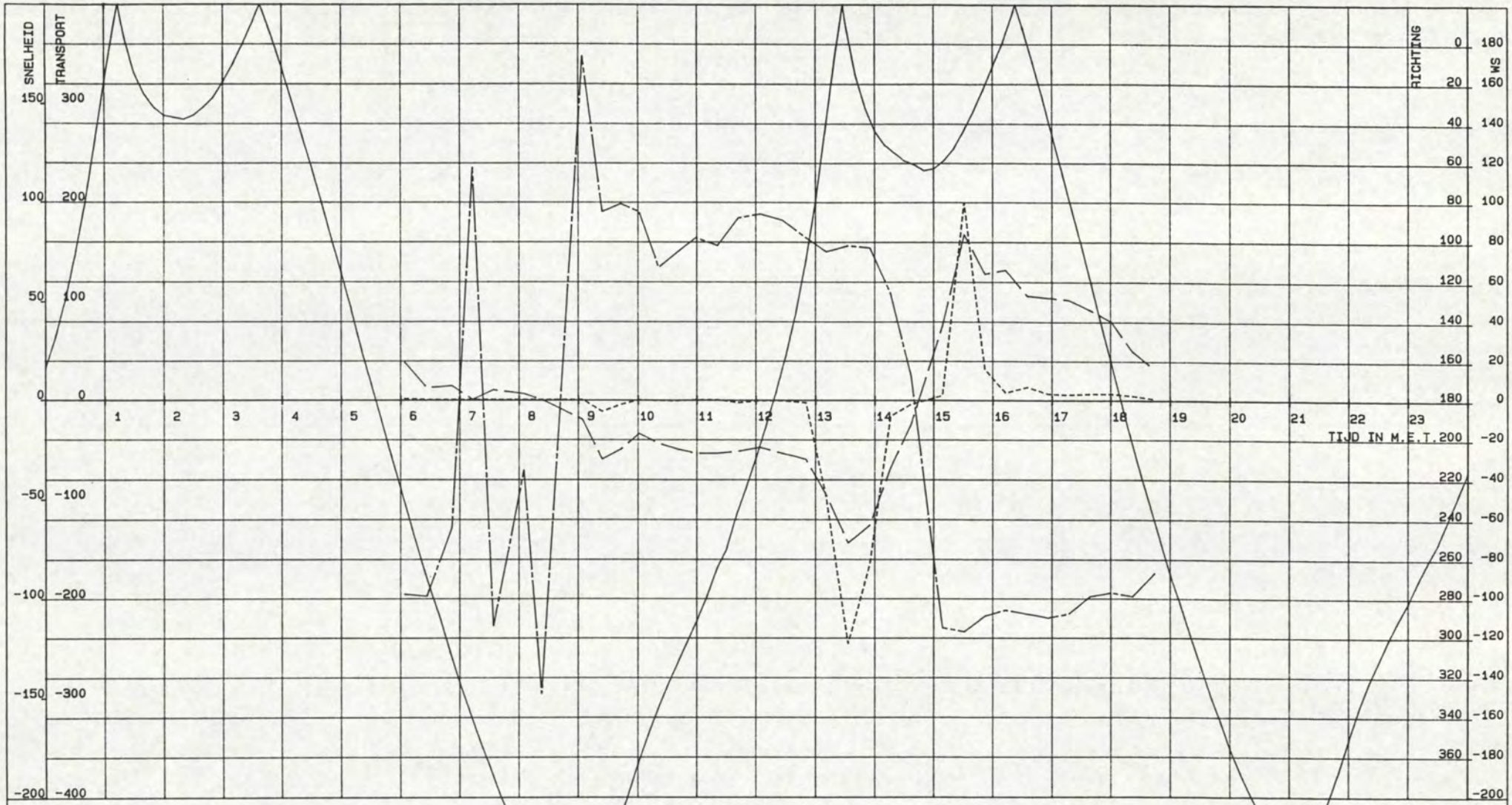


VAARTUIG : PLUIMPOT
KASTNR. : 102.3.5-05
VISNR. : 102.3.3-05

POSITIE.X. : 59189
POSITIE.Y. : 380378

CYCLUSTIJD : 120
MIDD.TIJD : 120

DATUM : 17-04-1996
STARTTIJD : 05 u 57
EINDTIJD : 18 u 58

AFSTAND TOT BODEM: 100 CM

RIJKSWATERSTAAT
DIRECTIE ZEELAND
MEETDIENST

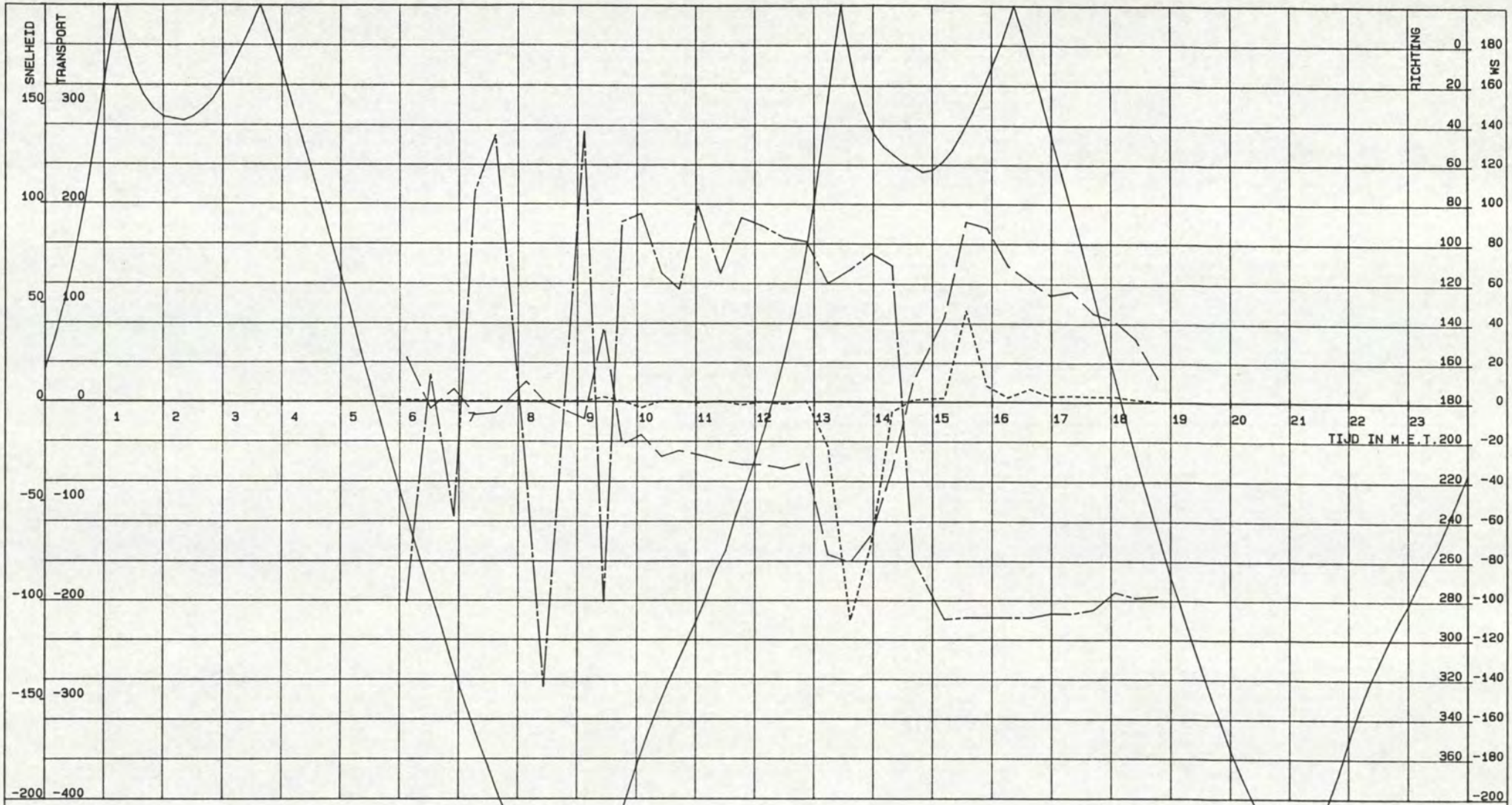


SCHAAR VAN OSSENISSE RAAI D MP 38

GETIJLIJN HANS .cm. . SNELHEID.cm/s TRANSPORT .g/m2s. RICHTING.deg.

VAARTUIG : PLUIMPOT
KASTNR. : 102.3.5-05
VISNR. : 102.3.3-05

POSITIE.X. : 59189
POSITIE.Y. : 380378

CYCLUSTIJD : 120
MIDD.TIJD : 120

DATUM : 17-04-1996
STARTTIJD : 05 u 57
EINDTIJD : 18 u 58

AFSTAND TOT BODEM: 200 CM

RIJKSWATERSTAAT
DIRECTIE ZEELAND
MEETDIENST

SCHAAR VAN OSSENISSE RAAI D MP 38

GETIJLIJN HANS .cm. . SNELHEID.cm/s TRANSPORT .g/m2s. RICHTING.deg.

VAARTUIG : PLUIMPOT
KASTNR. : 102.3.5-05
VISNR. : 102.3.3-05

POSITIE.X. : 59189
POSITIE.Y. : 380378

CYCLUSTIJD : 120
MIDD.TIJD : 120

DATUM : 17-04-1996
STARTTIJD : 05 u 57
EINDTIJD : 18 u 58

AFSTAND TOT BODEM: 400 CM

RIJKSWATERSTAAT
DIRECTIE ZEELAND
MEETDIENST

**directie zeeland**
**meetdienst zeeland**
**blad nr.: 24**

19. IJklijnen MEX

MEX-meting 17-04-1996

Drempel van Hansweert

Raai B1 mp. 35 SIERIX

RIJKSWATERSTAAT
DIRECTIE ZEELAND
MEETDIENST

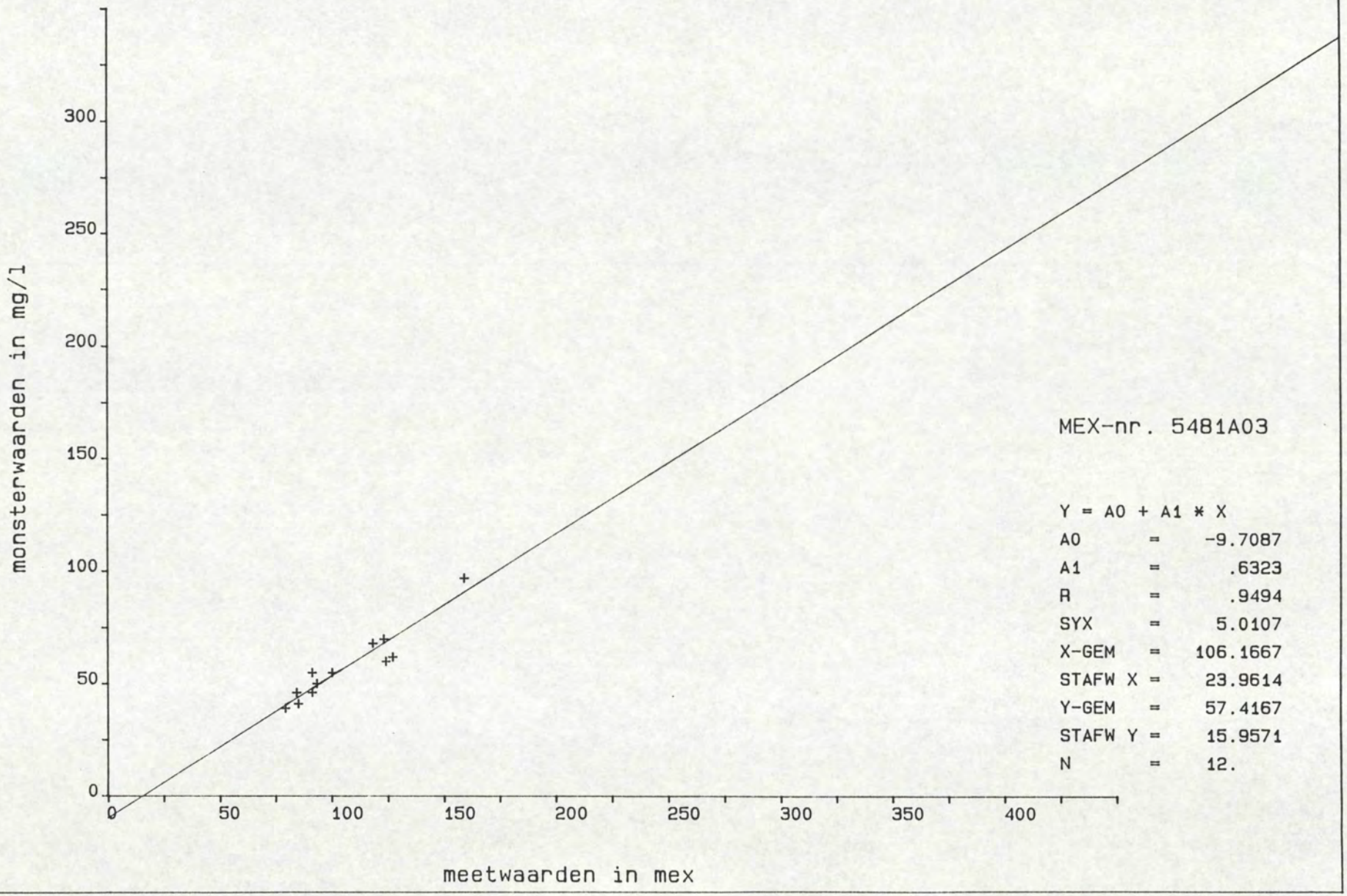


MEX-nr. 5481A03

| | | |
|---|---|---|
| Y = A0 + A1 * X | | |
| A0 | = | -9.7087 |
| A1 | = | .6323 |
| R | = | .9494 |
| SYX | = | 5.0107 |
| X-GEM | = | 106.1667 |
| STAFW X | = | 23.9614 |
| Y-GEM | = | 57.4167 |
| STAFW Y | = | 15.9571 |
| N | = | 12. |

MEX-meting 17-04-1996

Drempel van Hansweert

Raai B1 mp. 21 LODYCKE

RIJKSWATERSTAAT
DIRECTIE ZEELAND
MEETDIENST

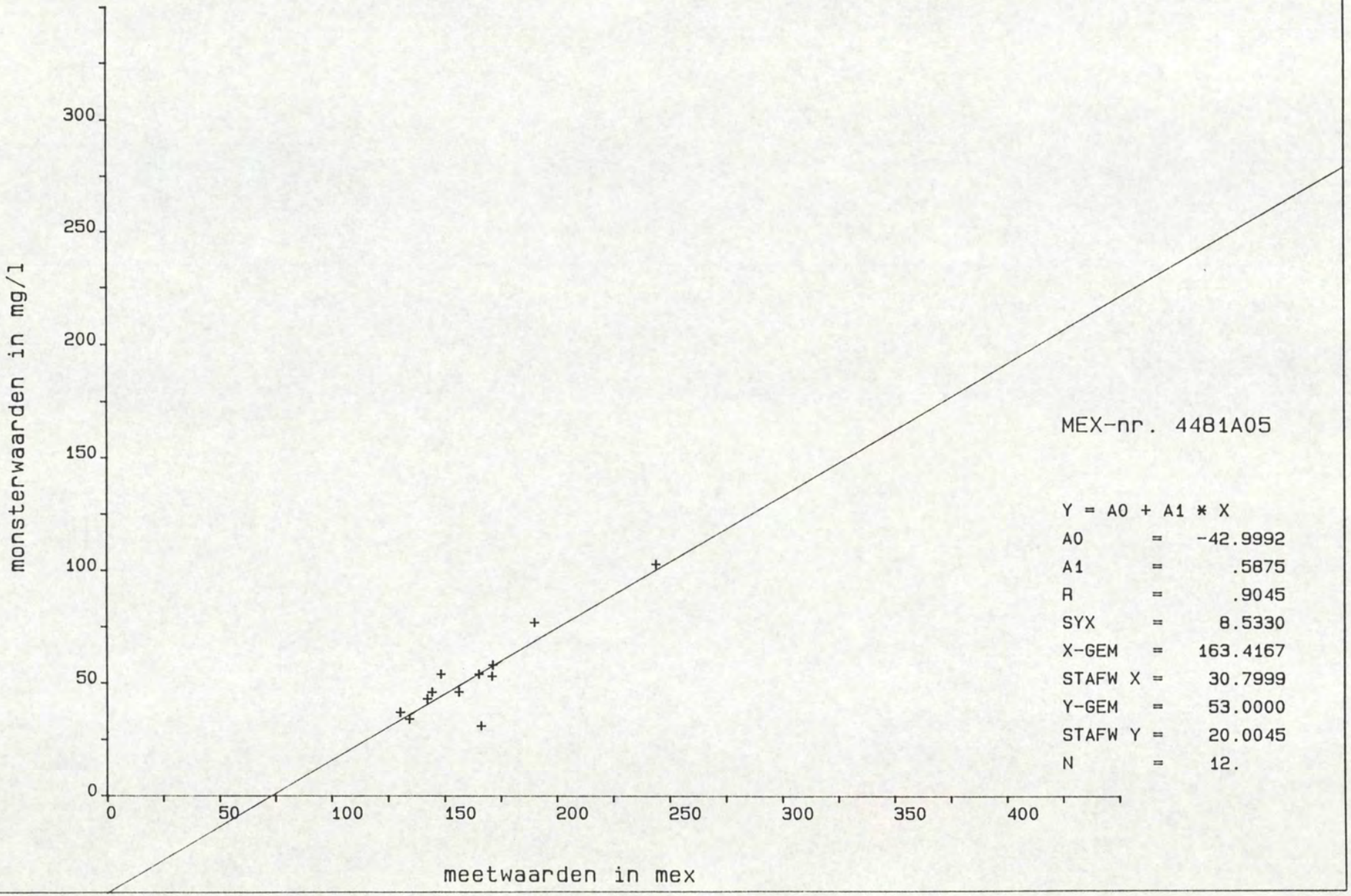


MEX-nr. 4481A05

| | | |
|---|---|---|
| Y = A0 + A1 * X | | |
| A0 | = | -42.9992 |
| A1 | = | .5875 |
| R | = | .9045 |
| SYX | = | 8.5330 |
| X-GEM | = | 163.4167 |
| STAFW X | = | 30.7999 |
| Y-GEM | = | 53.0000 |
| STAFW Y | = | 20.0045 |
| N | = | 12. |

MEX-meting 17-04-1996

Drempel van Hansweert

Raai B1 mp. 23 WIJTVLIET

RIJKSWATERSTAAT
DIRECTIE ZEELAND
MEETDIENST

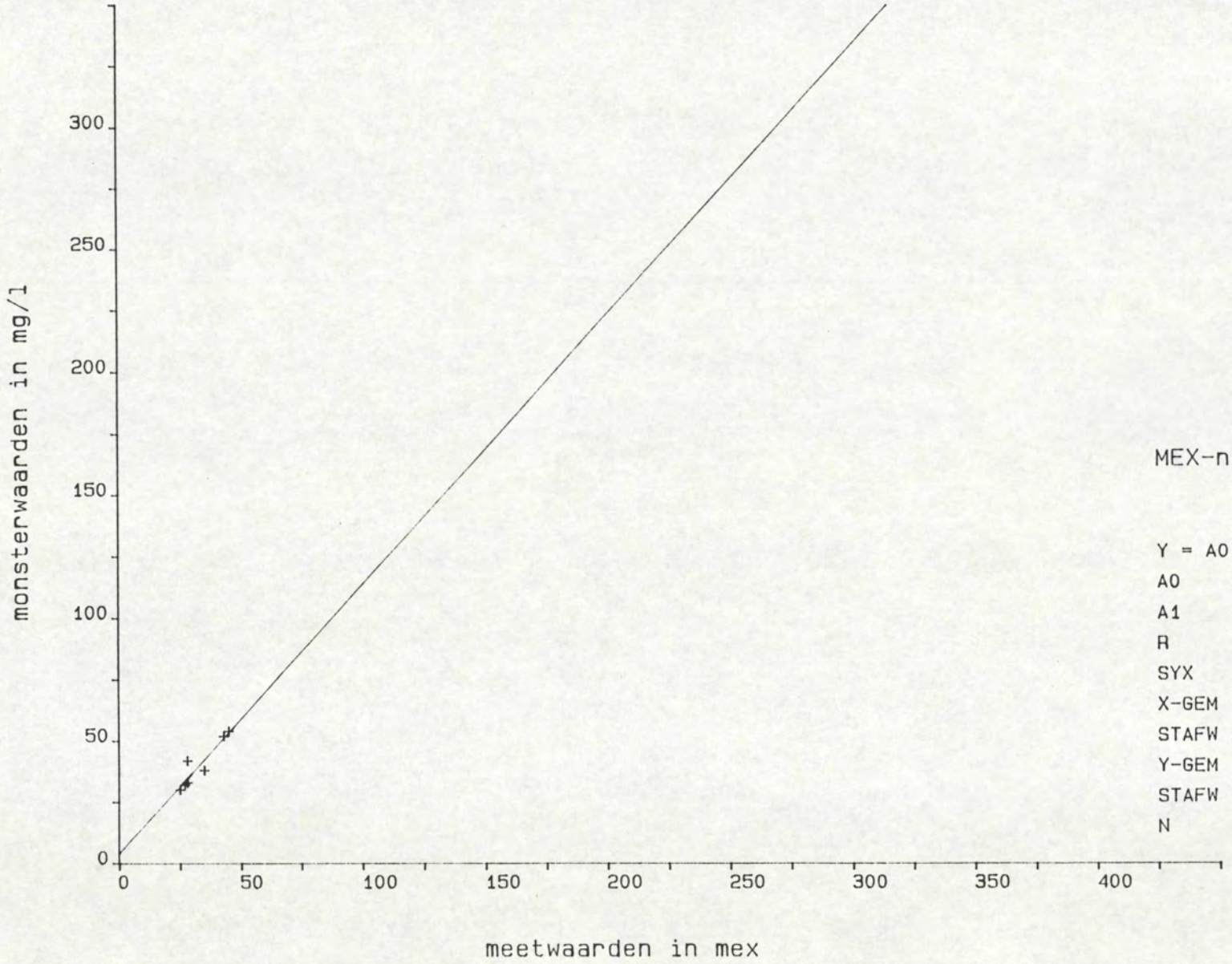


MEX-nr. 4481A09

Y = A0 + A1 * X

| | | |
|---|---|---|
| A0 | = | 3.9092 |
| A1 | = | 1.0980 |
| R | = | .9249 |
| SYX | = | 3.6751 |
| X-GEM | = | 33.0000 |
| STAFW X | = | 8.1445 |
| Y-GEM | = | 40.1429 |
| STAFW Y | = | 9.6683 |
| N | = | 7. |

MEX-meting 17-04-1996

Drempel van Hansweert

Raai B1 mp. 36 HOUTVLIET

RIJKSWATERSTAAT
DIRECTIE ZEELAND
MEETDIENST

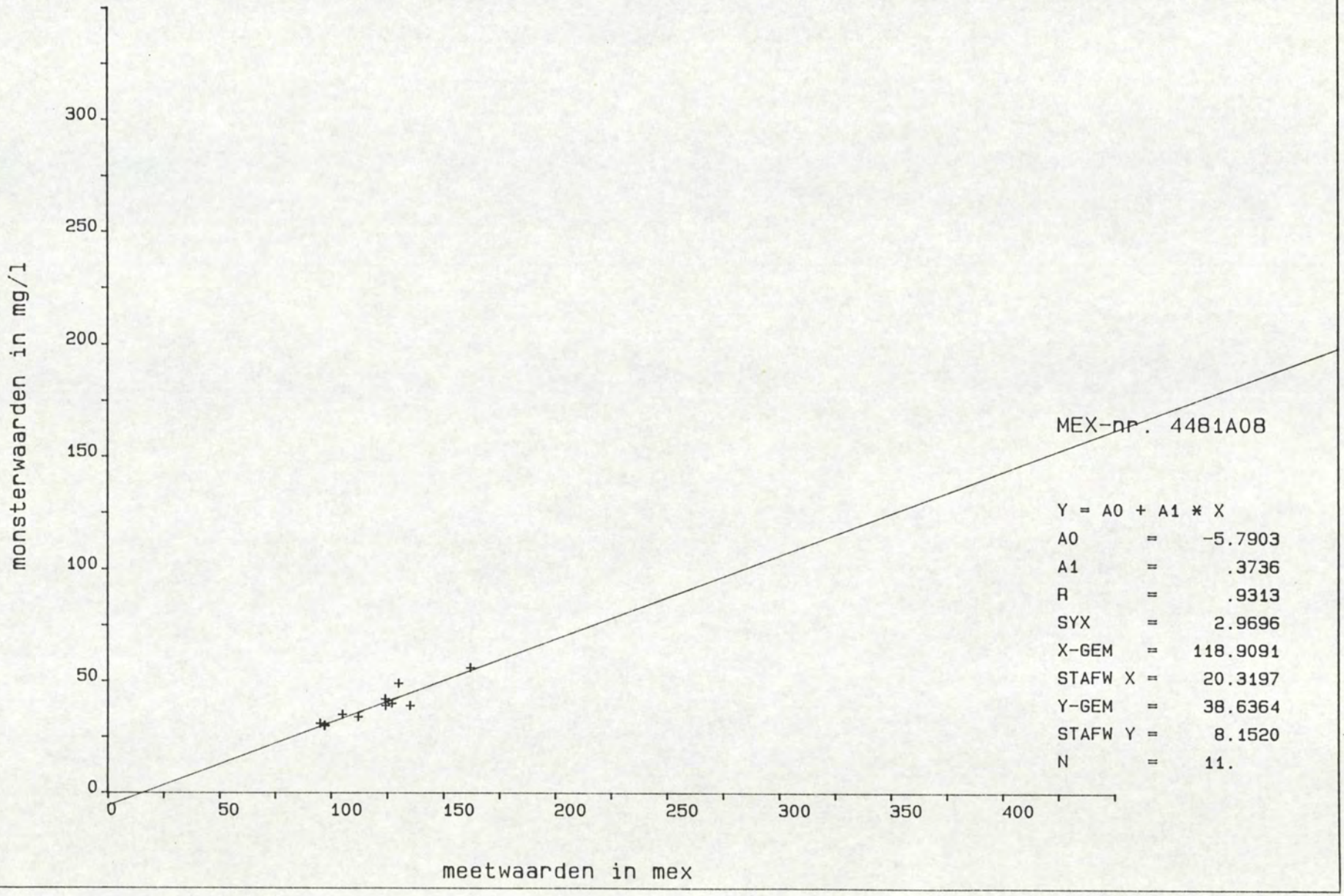

MEX-meting 17-04-1996

Schaar van Ossenisse

Raai D mp. 37 STEENVLIET

RIJKSWATERSTAAT
DIRECTIE ZEELAND
MEETDIENST

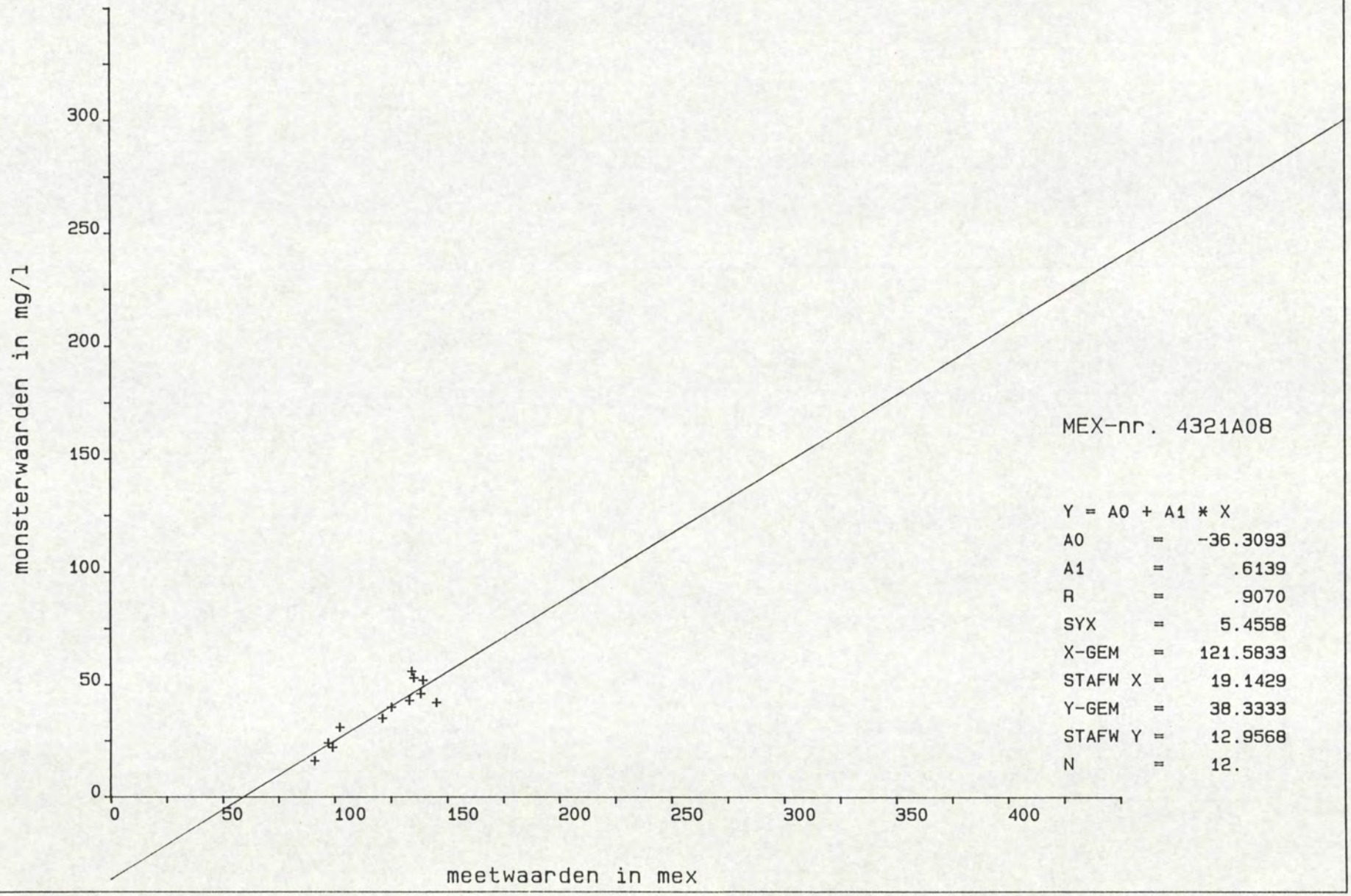


MEX-nr. 4321A08

Y = A0 + A1 * X

| | | |
|---|---|---|
| A0 | = | -36.3093 |
| A1 | = | .6139 |
| R | = | .9070 |
| SYX | = | 5.4558 |
| X-GEM | = | 121.5833 |
| STAFW X | = | 19.1429 |
| Y-GEM | = | 38.3333 |
| STAFW Y | = | 12.9568 |
| N | = | 12. |

MEX-meting 17-04-1996

Schaar van Ossenisse

Raai D mp. 38 PLUIMPOT

RIJKSWATERSTAAT
DIRECTIE ZEELAND
MEETDIENST

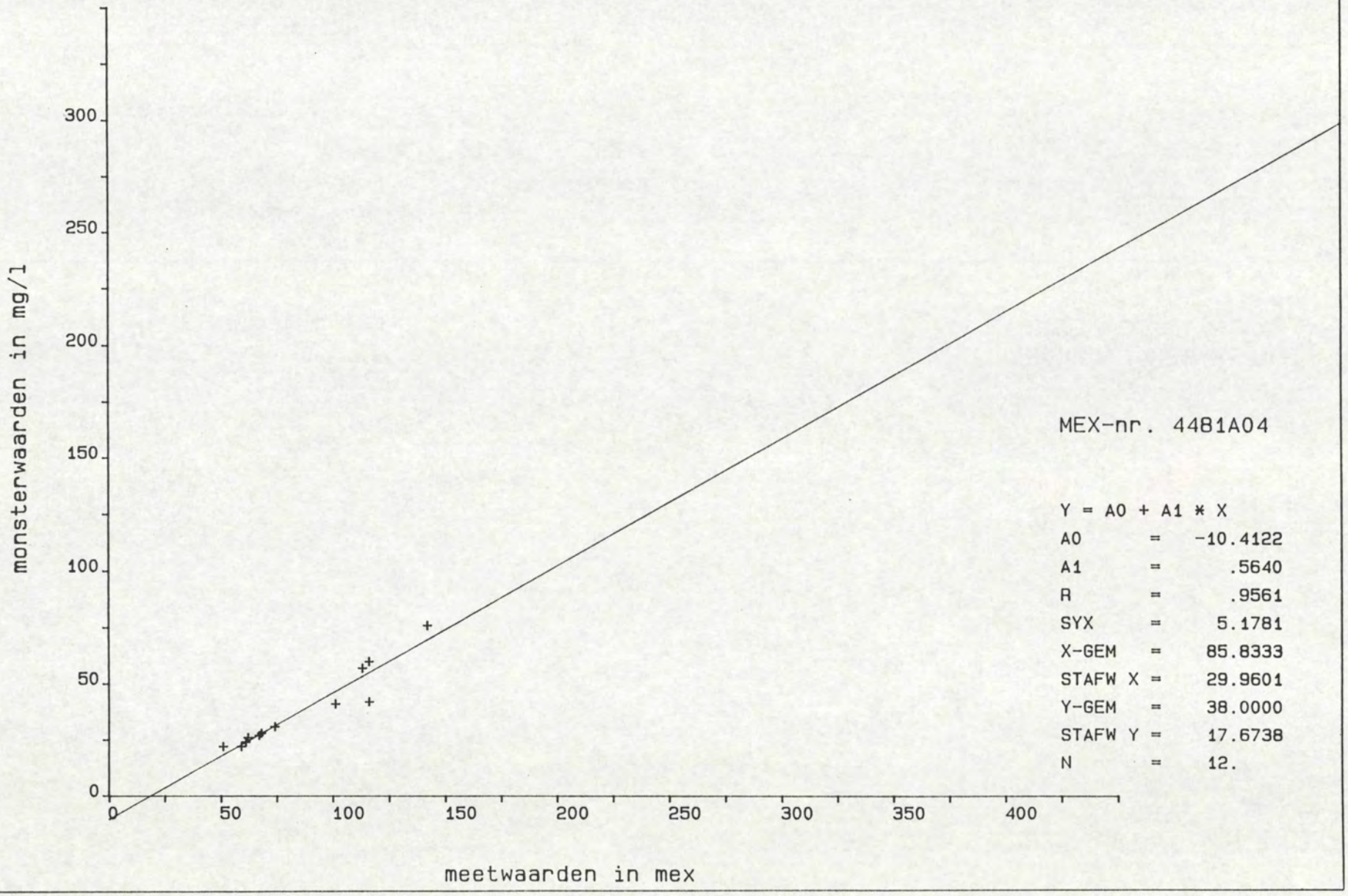


MEX-nr. 4481A04

Y = A0 + A1 * X

| | | |
|---|---|---|
| A0 | = | -10.4122 |
| A1 | = | .5640 |
| R | = | .9561 |
| SYX | = | 5.1781 |
| X-GEM | = | 85.8333 |
| STAFW X | = | 29.9601 |
| Y-GEM | = | 38.0000 |
| STAFW Y | = | 17.6738 |
| N | = | 12. |

**directie zeeland**
**meetdienst zeeland**
**blad nr.: 25**

20. Vertikalen - slibconcentratie

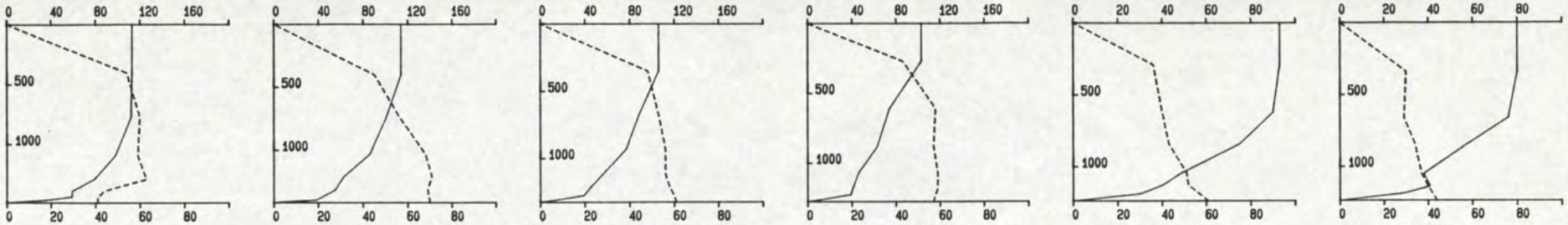

0706 0724 1490
100 290 49

0728 0746 1420
94 291 50

0750 0805 1330
83 286 46

0810 0824 1280
74 289 48

0828 0843 1240
76 286 38

0848 0905 1240
65 286 28

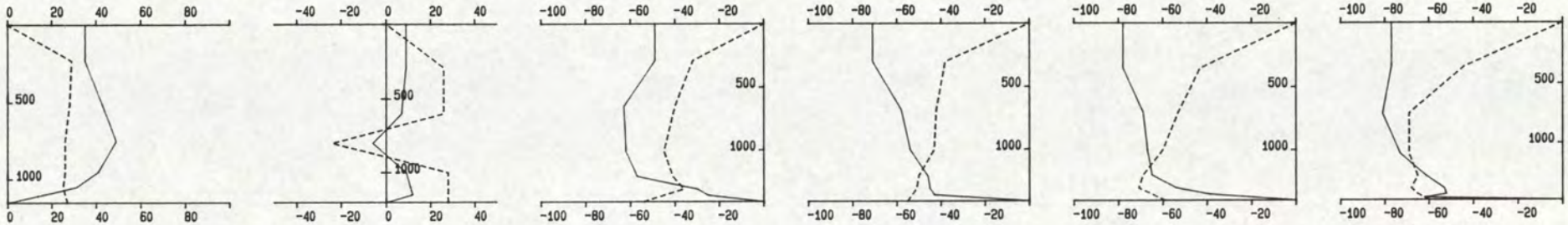

0910 0924 1150
38 281 24

0929 0944 1200
6 274 15

0956 1013 1410
-53 109 -35

1017 1032 1410
-58 109 -39

1036 1052 1400
-68 111 -48

1055 1114 1480
-73 111 -54

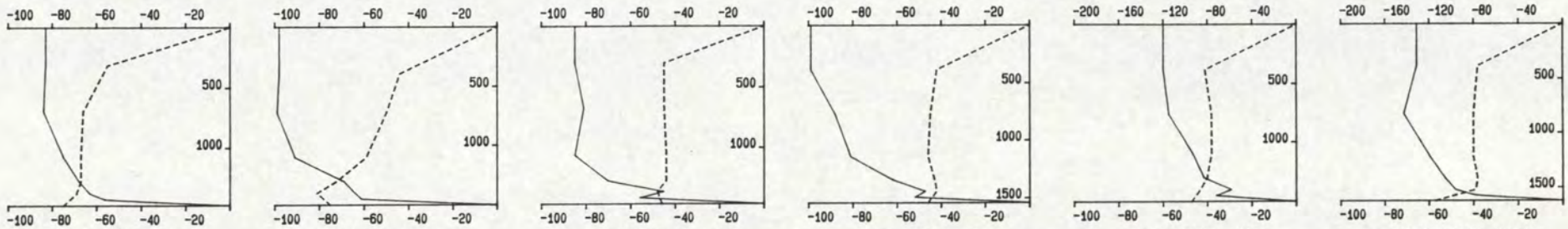

1120 1135 1470
-77 111 -57

1139 1155 1500
-89 111 -49

1200 1215 1460
-78 114 -40

1219 1234 1540
-84 108 -39

1238 1253 1500
-104 110 -35

1259 1314 1620
-124 110 -35

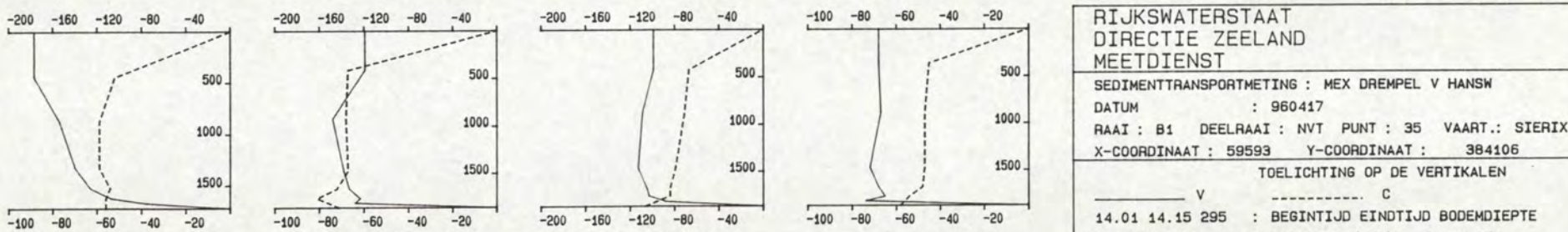

1318 1334 1720
-151 108 -49

1342 1358 1860
-131 108 -61

1411 1427 1870
-104 108 -67

1435 1449 1880
-68 112 -43

RIJKSWATERSTAAT
DIRECTIE ZEELAND
MEETDIENST

SEDIMENTTRANSPORTMETING : MEX DREMPEL V HANSW
DATUM : 960417
RAAI : B1 DEELRAAI : NVT PUNT : 35 VAART.: SIERIX
X-COORDINAAT : 59593 Y-COORDINAAT : 384106

TOELICHTING OP DE VERTIKALEN

_____ V ---------- C

14.01 14.15 295 : BEGINTIJD EINDTIJD BODEMDIEPTE
100 265 120 : V R C (GEM) +EB -VLOED
VERTIKALE SCHAAL : DIEPTE IN CM TOV WATEROPP.
HORIZONTALE SCHAAL: SNELHEID IN CM/S (BOVEN)
CONCENTRATIE IN MG/L (ONDER)

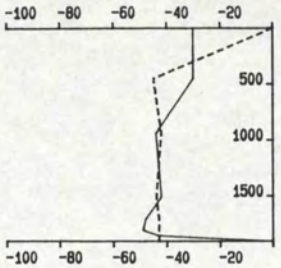


1454 1509 1910
-38 111 -38

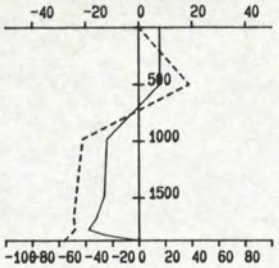


1513 1528 1880
-5 109 -18

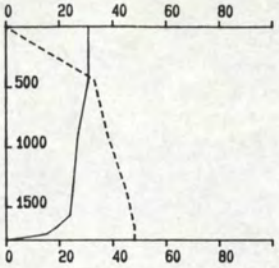


1542 1556 1780
27 284 35

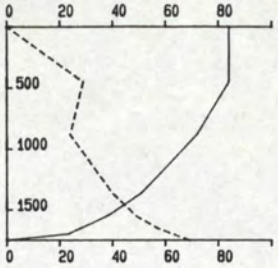


1601 1616 1750
65 283 30

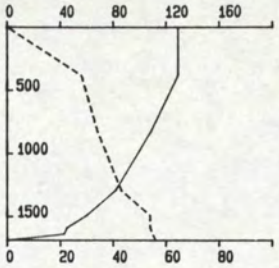


1620 1635 1690
100 286 34

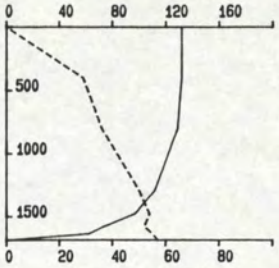


1639 1654 1690
117 287 36

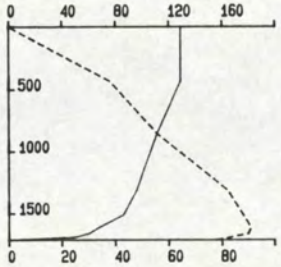


1658 1715 1710
108 289 55

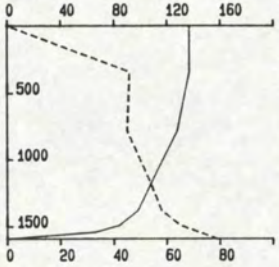


1720 1738 1590
118 288 46

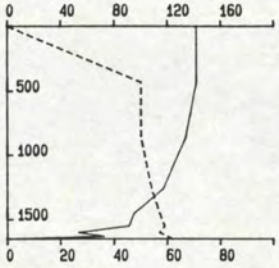


1742 1800 1650
125 287 46

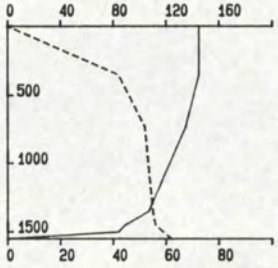


1804 1819 1550
126 290 45

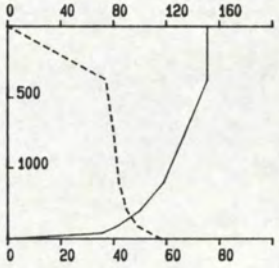


1824 1838 1500
128 288 36

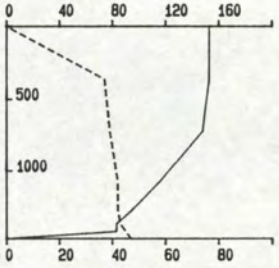


1842 1856 1470
130 290 35

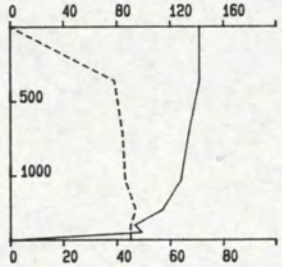


1901 1915 1430
128 291 37

RIJKSWATERSTAAT
DIRECTIE ZEELAND
MEETDIENST

SEDIMENTTRANSPORTMETING : MEX DREMPEL V HANSW
DATUM : 960417
RAAI : B1 DEELRAAI : NVT PUNT : 35 VAART.: SIERIX
X-COORDINAAT : 59593 Y-COORDINAAT : 384106

TOELICHTING OP DE VERTIKALEN

_____ V ---------- C

14.01 14.15 295 : BEGINTIJD EINDTIJD BODEMDIEPTE
100 265 120 : V R C (GEM) +EB -VLOED
VERTIKALE SCHAAL : DIEPTE IN CM TOV WATEROPP.
HORIZONTALE SCHAAL: SNELHEID IN CM/S (BOVEN)
CONCENTRATIE IN MG/L (ONDER)

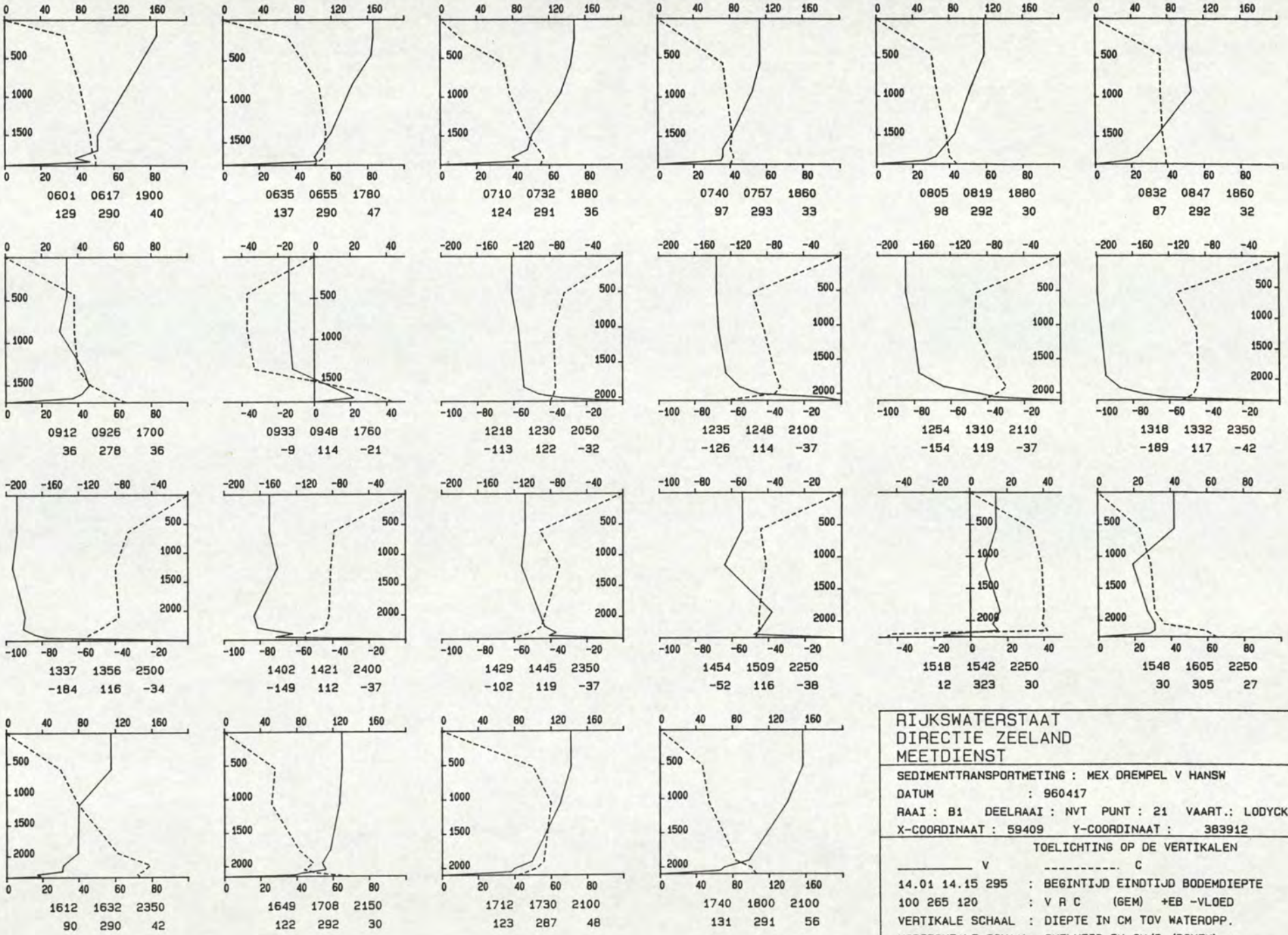


RIJKSWATERSTAAT
DIRECTIE ZEELAND
MEETDIENST

SEDIMENTTRANSPORTMETING : MEX DREMPEL V HANSW
DATUM : 960417
RAAI : B1 DEELRAAI : NVT PUNT : 21 VAART.: LODYCKE
X-COORDINAAT : 59409 Y-COORDINAAT : 383912

TOELICHTING OP DE VERTIKALEN

_____ V ---------- C

14.01 14.15 295 : BEGINTIJD EINDTIJD BODEMDIEPTE
100 265 120 : V R C (GEM) +EB -VLOED
VERTIKALE SCHAAL : DIEPTE IN CM TOV WATEROPP.
HORIZONTALE SCHAAL: SNELHEID IN CM/S (BOVEN)
CONCENTRATIE IN MG/L (ONDER)

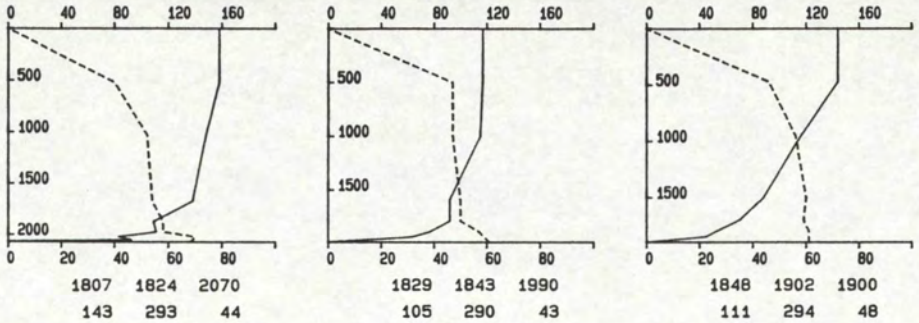


RIJKSWATERSTAAT
DIRECTIE ZEELAND
MEETDIENST

SEDIMENTTRANSPORTMETING : MEX DREMPEL V HANSW
DATUM : 960417
RAAI : B1 DEELRAAI : NVT PUNT : 21 VAART.: LODYCKE
X-COORDINAAT : 59409 Y-COORDINAAT : 383912

TOELICHTING OP DE VERTIKALEN

_____ V ---------- C

14.01 14.15 295 : BEGINTIJD EINDTIJD BODEMDIEPTE
100 265 120 : V R C (GEM) +EB -VLOED
VERTIKALE SCHAAL : DIEPTE IN CM TOV WATEROPP.
HORIZONTALE SCHAAL: SNELHEID IN CM/S (BOVEN)
CONCENTRATIE IN MG/L (ONDER)

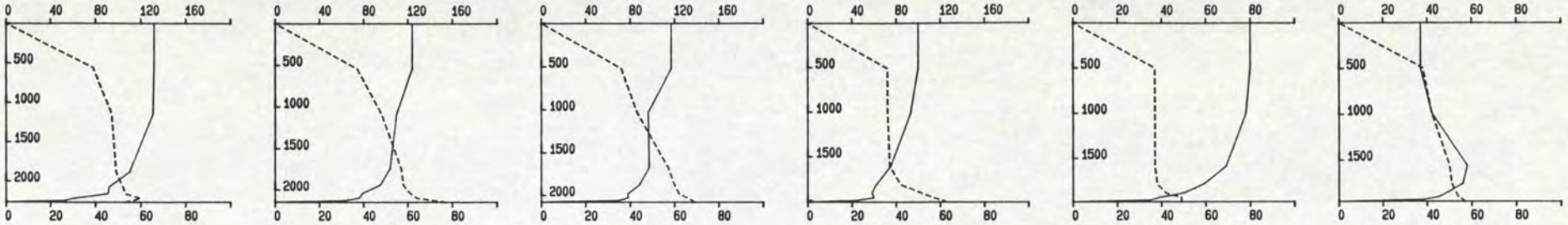

0611 0636 2270
120 316 40

0643 0701 2150
110 316 43

0706 0724 2080
102 315 42

0731 0755 2020
87 318 34

0800 0827 1990
73 322 33

0832 0852 1960
44 314 39

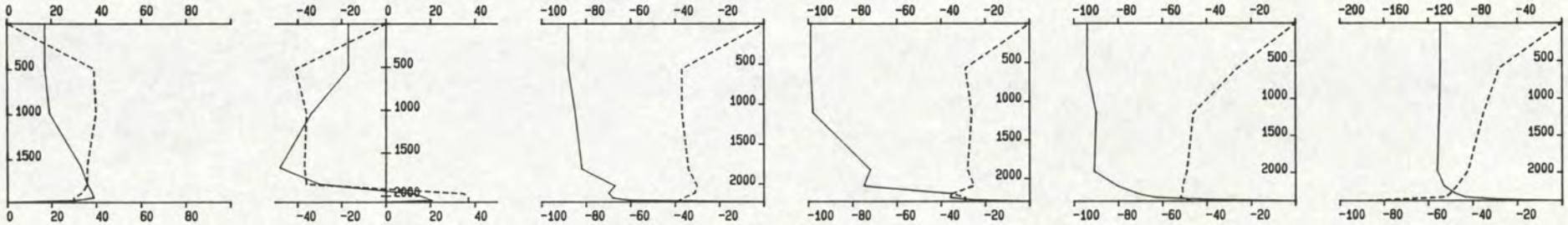

0857 0918 1970
24 353 33

0923 0943 2070
-26 123 -28

1021 1046 2220
-83 129 -31

1052 1117 2290
-87 146 -24

1124 1144 2380
-89 140 -37

1152 1210 2380
-108 129 -33

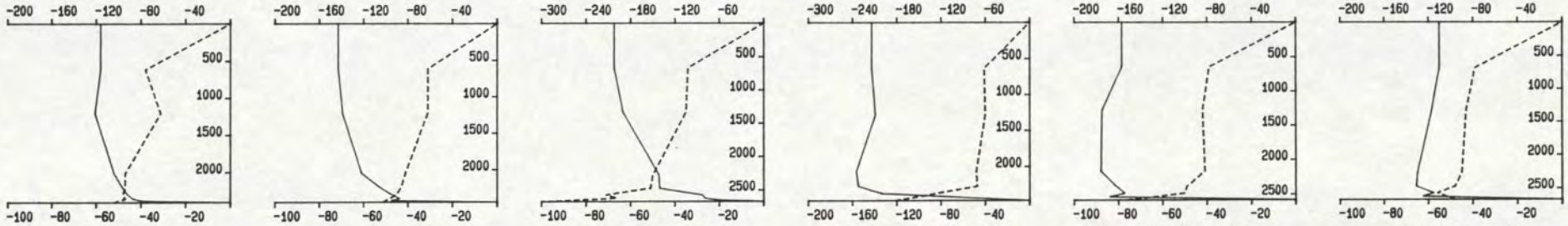

1216 1233 2400
-112 131 -34

1239 1259 2440
-132 133 -31

1304 1326 2670
-175 136 -37

1341 1353 2470
-213 127 -41

1407 1421 2580
-165 131 -37

1427 1443 2670
-117 132 -38

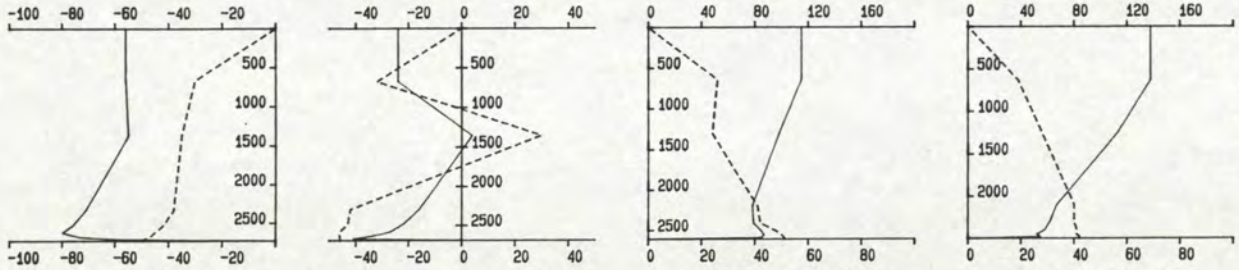

1449 1507 2730
-61 132 -31

1513 1530 2690
-14 126 -13

1615 1635 2610
98 311 28

1640 1700 2500
106 313 26

RIJKSWATERSTAAT
DIRECTIE ZEELAND
MEETDIENST

SEDIMENTTRANSPORTMETING : MEX DREMPEL V HANSW
DATUM : 960417
RAAI : B1 DEELRAAI : NVT PUNT : 23 VAART.: WIJTVLIET
X-COORDINAAT : 59000 Y-COORDINAAT : 383513

TOELICHTING OP DE VERTIKALEN

_____ V ---------- C

14.01 14.15 295 : BEGINTIJD EINDTIJD BODEMDIEPTE
100 265 120 : V R C (GEM) +EB -VLOED
VERTIKALE SCHAAL : DIEPTE IN CM TOV WATEROPP.
HORIZONTALE SCHAAL: SNELHEID IN CM/S (BOVEN)
CONCENTRATIE IN MG/L (ONDER)

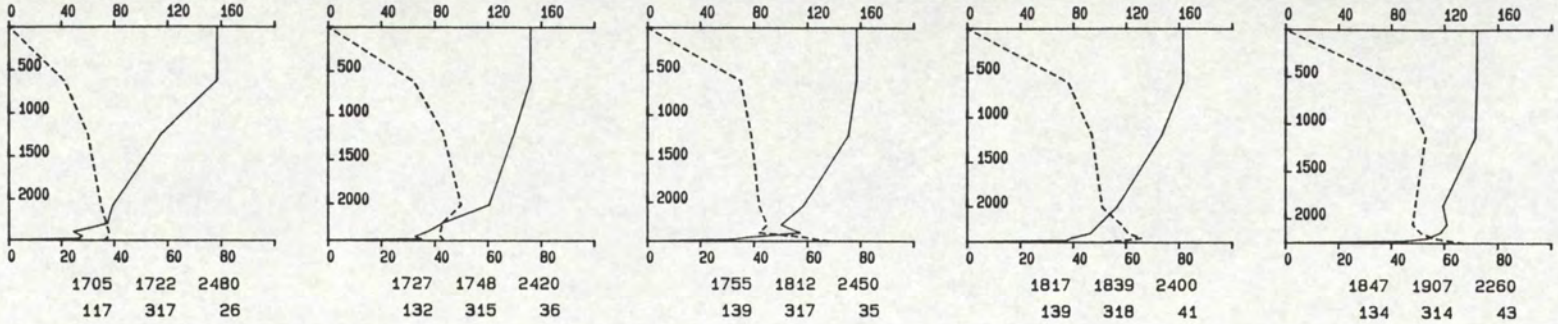


RIJKSWATERSTAAT
DIRECTIE ZEELAND
MEETDIENST

SEDIMENTTRANSPORTMETING : MEX DREMPEL V HANSW
DATUM : 960417
RAAI : B1 DEELRAAI : NVT PUNT : 23 VAART.: WIJTVLIET
X-COORDINAAT : 59000 Y-COORDINAAT : 383513

TOELICHTING OP DE VERTIKALEN

_____ V ---------- C
14.01 14.15 295 : BEGINTIJD EINDTIJD BODEMDIEPTE
100 265 120 : V R C (GEM) +EB -VLOED
VERTIKALE SCHAAL : DIEPTE IN CM TOV WATEROPP.
HORIZONTALE SCHAAL: SNELHEID IN CM/S (BOVEN)
CONCENTRATIE IN MG/L (ONDER)

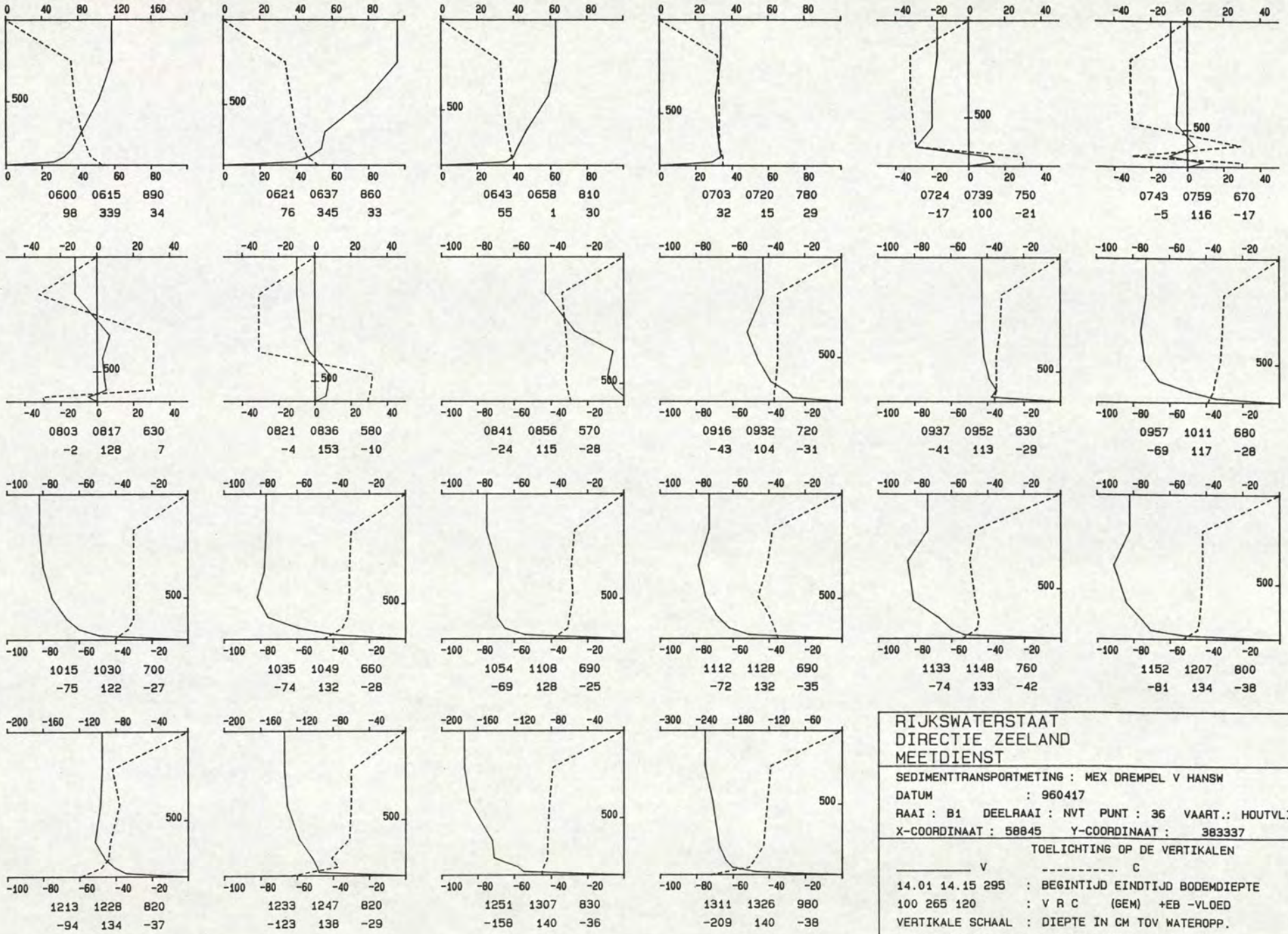


RIJKSWATERSTAAT
DIRECTIE ZEELAND
MEETDIENST

SEDIMENTTRANSPORTMETING : MEX DREMPEL V HANSW
DATUM : 960417
RAAI : B1 DEELRAAI : NVT PUNT : 36 VAART.: HOUTVLIET
X-COORDINAAT : 58845 Y-COORDINAAT : 383337

TOELICHTING OP DE VERTIKALEN

_____ V ---------- C

14.01 14.15 295 : BEGINTIJD EINDTIJD BODEMDIEPTE
100 265 120 : V R C (GEM) +EB -VLOED
VERTIKALE SCHAAL : DIEPTE IN CM TOV WATEROPP.
HORIZONTALE SCHAAL: SNELHEID IN CM/S (BOVEN)
CONCENTRATIE IN MG/L (ONDER)

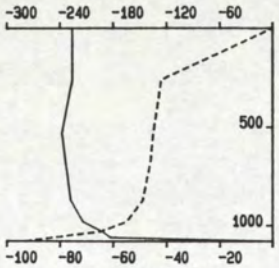


1331 1349 1080
-225 138 -42

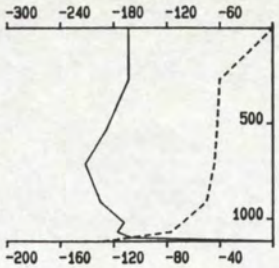


1355 1414 1120
-180 136 -43

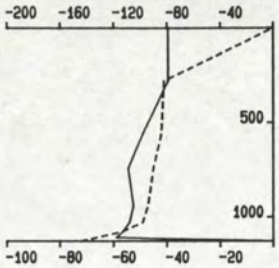


1419 1438 1130
-94 138 -39

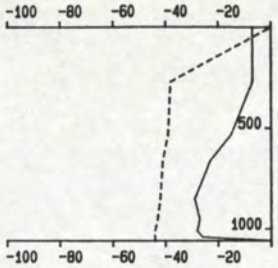


1456 1513 1060
-17 151 -35

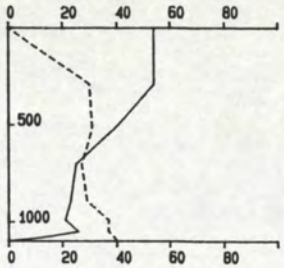


1518 1536 1100
37 350 27

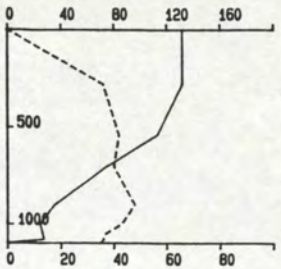


1541 1600 1100
91 333 35

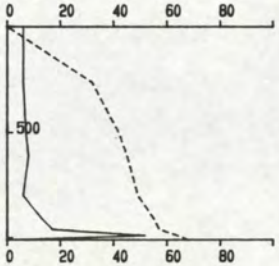


1610 1628 1010
9 331 38

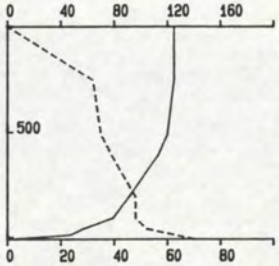


1633 1651 1010
108 336 35

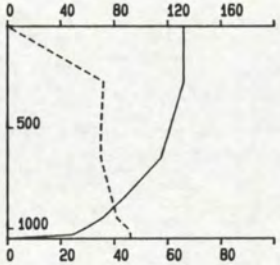


1655 1715 1050
111 335 32

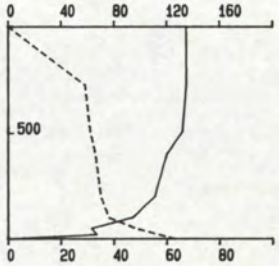


1719 1738 1000
120 339 29

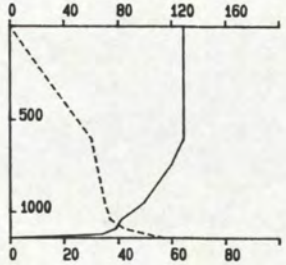


1745 1802 1140
117 337 25

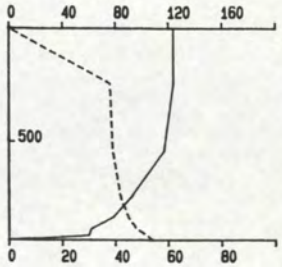


1810 1824 940
108 342 36

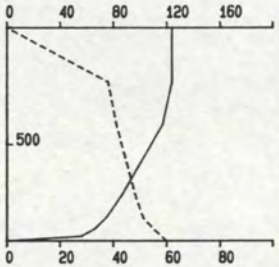


1828 1844 910
104 345 39

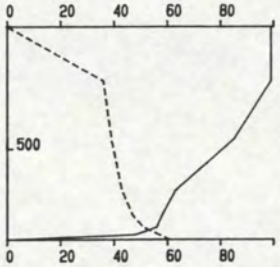


1848 1902 870
81 350 36

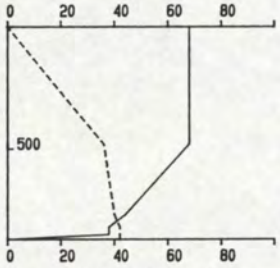


1907 1916 870
60 359 27

RIJKSWATERSTAAT
DIRECTIE ZEELAND
MEETDIENST

SEDIMENTTRANSPORTMETING : MEX DREMPEL V HANSW
DATUM : 960417
RAAI : B1 DEELRAAI : NVT PUNT : 36 VAART.: HOUTVLIET
X-COORDINAAT : 58845 Y-COORDINAAT : 383337

TOELICHTING OP DE VERTIKALEN

_____ V ---------- C

14.01 14.15 295 : BEGINTIJD EINDTIJD BODEMDIEPTE
100 265 120 : V R C (GEM) +EB -VLOED
VERTIKALE SCHAAL : DIEPTE IN CM TOV WATEROPP.
HORIZONTALE SCHAAL: SNELHEID IN CM/S (BOVEN)
CONCENTRATIE IN MG/L (ONDER)

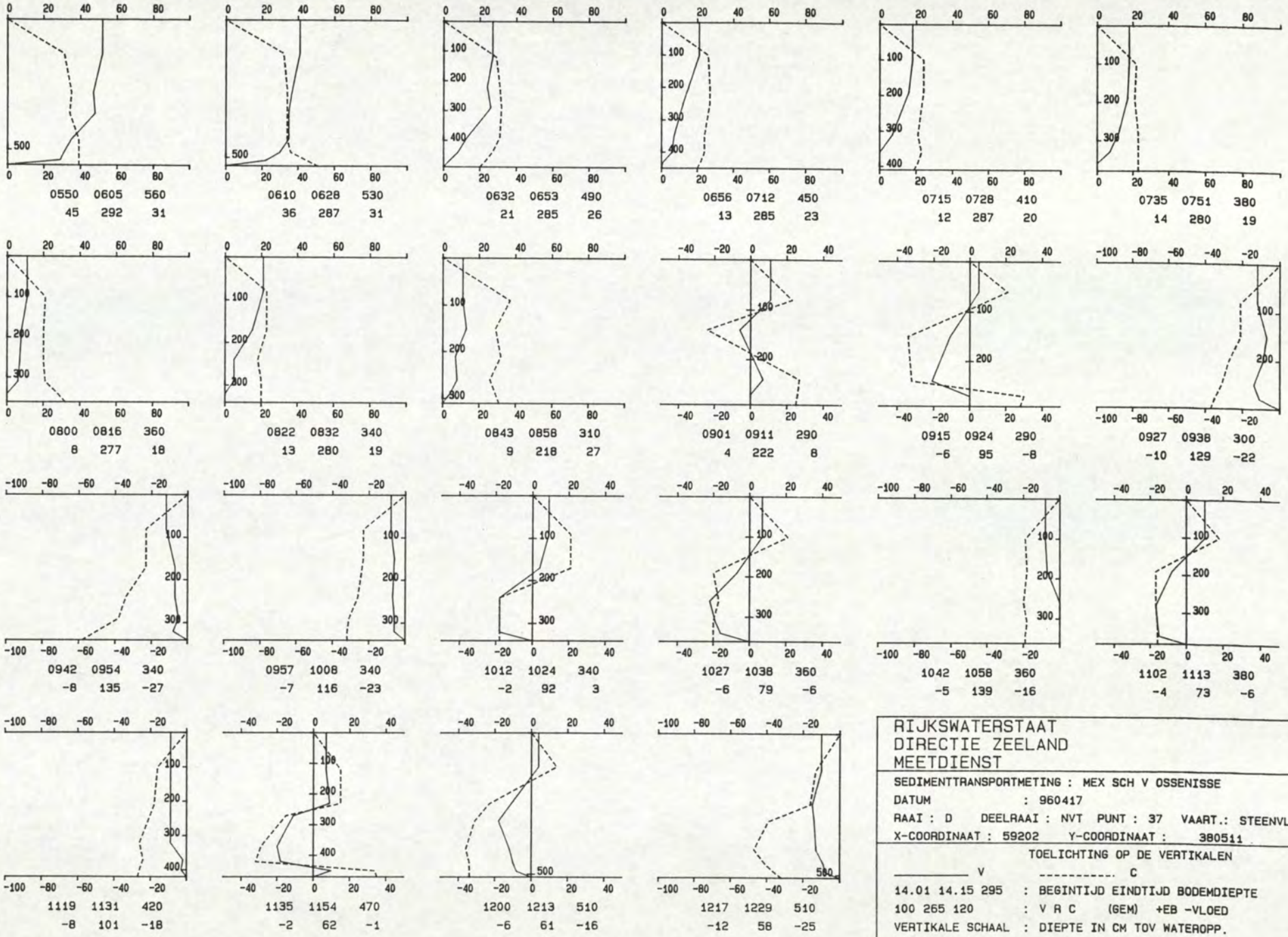


RIJKSWATERSTAAT
DIRECTIE ZEELAND
MEETDIENST

SEDIMENTTRANSPORTMETING : MEX SCH V OSSENISSE
DATUM : 960417
RAAI : D DEELRAAI : NVT PUNT : 37 VAART.: STEENVLIET
X-COORDINAAT : 59202 Y-COORDINAAT : 380511

TOELICHTING OP DE VERTIKALEN

_____ V ---------- C

14.01 14.15 295 : BEGINTIJD EINDTIJD BODEMDIEPTE
100 265 120 : V R C (GEM) +EB -VLOED
VERTIKALE SCHAAL : DIEPTE IN CM TOV WATEROPP.
HORIZONTALE SCHAAL: SNELHEID IN CM/S (BOVEN)
CONCENTRATIE IN MG/L (ONDER)

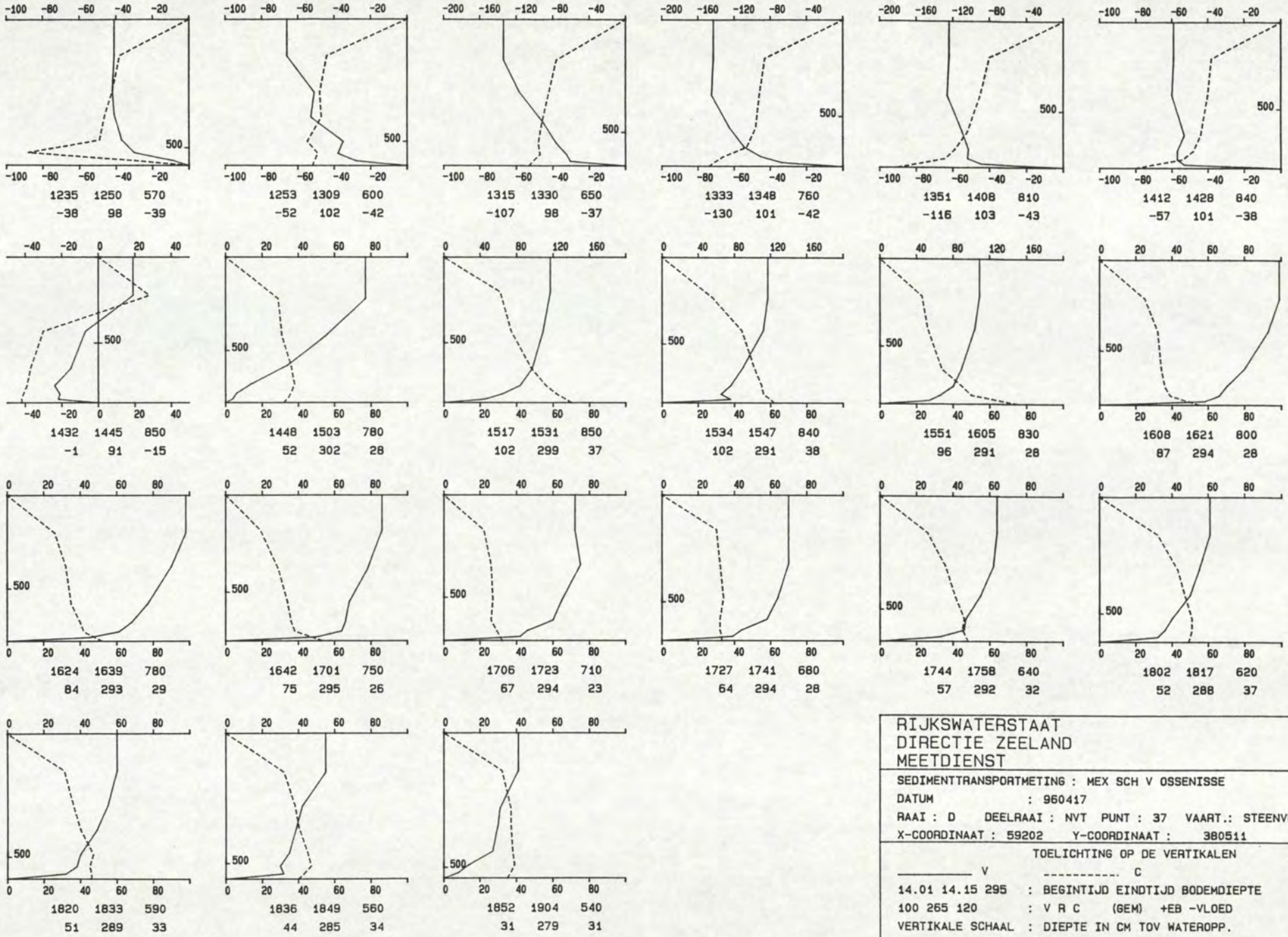


RIJKSWATERSTAAT
DIRECTIE ZEELAND
MEETDIENST

SEDIMENTTRANSPORTMETING : MEX SCH V OSSENISSE
DATUM : 960417
RAAI : D DEELRAAI : NVT PUNT : 37 VAART.: STEENVLIET
X-COORDINAAT : 59202 Y-COORDINAAT : 380511

TOELICHTING OP DE VERTIKALEN

_____ V ---------- C

14.01 14.15 295 : BEGINTIJD EINDTIJD BODEMDIEPTE
100 265 120 : V R C (GEM) +EB -VLOED
VERTIKALE SCHAAL : DIEPTE IN CM TOV WATEROPP.
HORIZONTALE SCHAAL: SNELHEID IN CM/S (BOVEN)
CONCENTRATIE IN MG/L (ONDER)

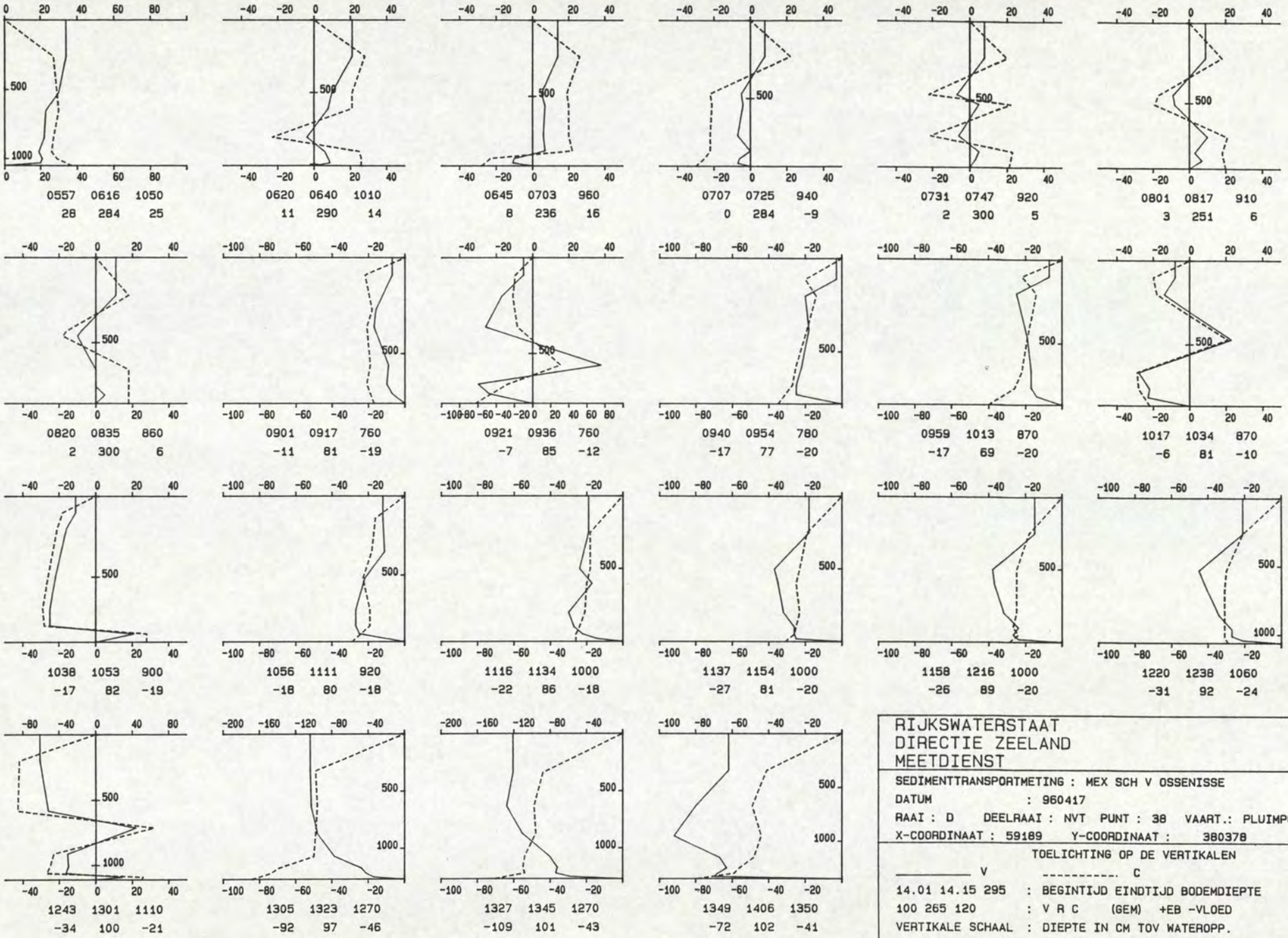


RIJKSWATERSTAAT
DIRECTIE ZEELAND
MEETDIENST

SEDIMENTTRANSPORTMETING : MEX SCH V OSSENISSE
DATUM : 960417
RAAI : D DEELRAAI : NVT PUNT : 38 VAART.: PLUIMPOT
X-COORDINAAT : 59189 Y-COORDINAAT : 380378

TOELICHTING OP DE VERTIKALEN

——— V ---------- C

14.01 14.15 295 : BEGINTIJD EINDTIJD BODEMDIEPTE
100 265 120 : V R C (GEM) +EB -VLOED
VERTIKALE SCHAAL : DIEPTE IN CM TOV WATEROPP.
HORIZONTALE SCHAAL: SNELHEID IN CM/S (BOVEN)
CONCENTRATIE IN MG/L (ONDER)

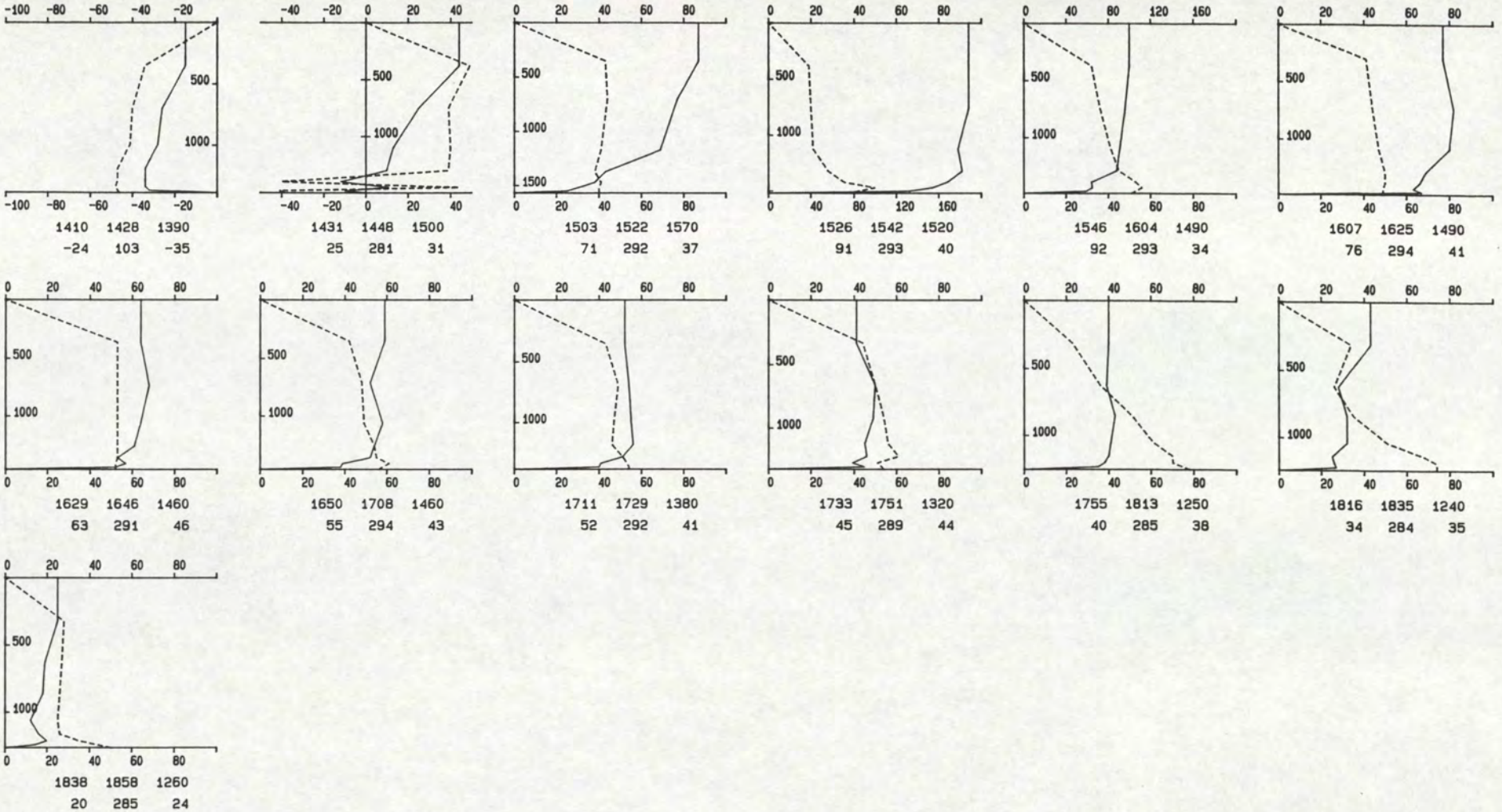


RIJKSWATERSTAAT
DIRECTIE ZEELAND
MEETDIENST

SEDIMENTTRANSPORTMETING : MEX SCH V OSSENISSE
DATUM : 960417
RAAI : D DEELRAAI : NVT PUNT : 38 VAART.: PLUIMPOT
X-COORDINAAT : 59189 Y-COORDINAAT : 380378

TOELICHTING OP DE VERTIKALEN

———— V ---------- C
14.01 14.15 295 : BEGINTIJD EINDTIJD BODEMDIEPTE
100 265 120 : V R C (GEM) +EB -VLOED
VERTIKALE SCHAAL : DIEPTE IN CM TOV WATEROPP.
HORIZONTALE SCHAAL: SNELHEID IN CM/S (BOVEN)
CONCENTRATIE IN MG/L (ONDER)

**directie zeeland**
**meetdienst zeeland**
**blad nr.: 26**

21. Vertikalen - slibtransport + tabel totaal transport

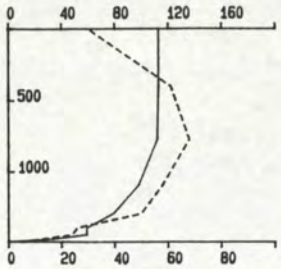


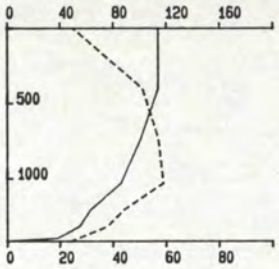


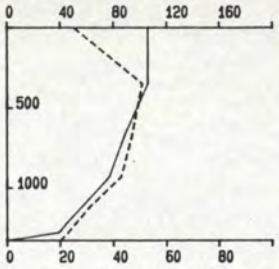


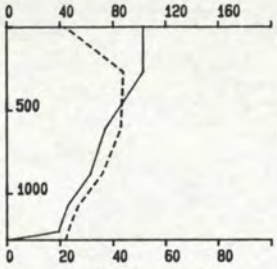


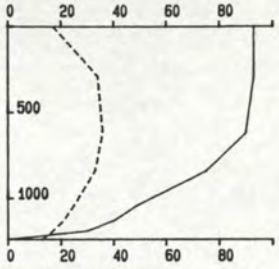


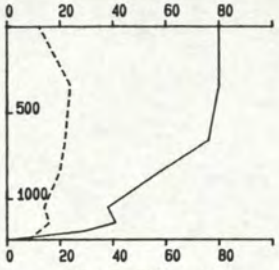


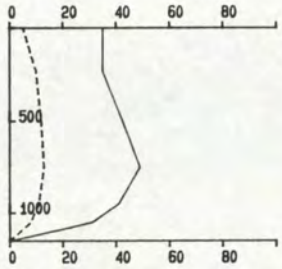


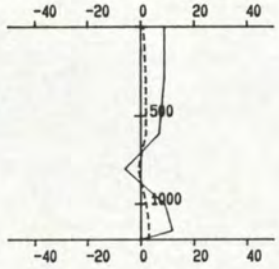


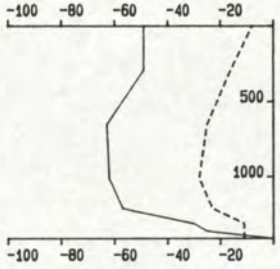


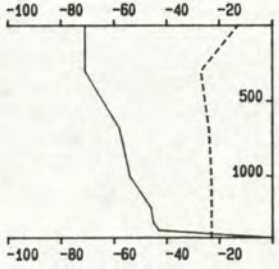


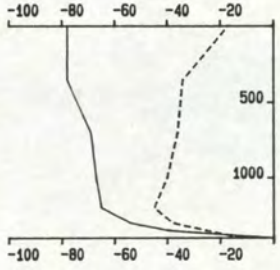


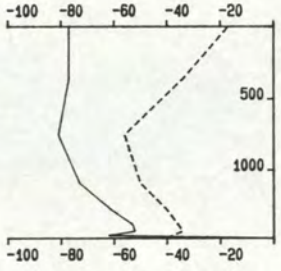


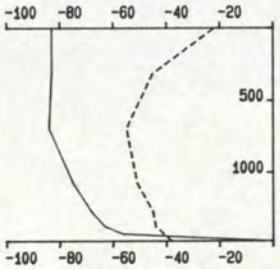


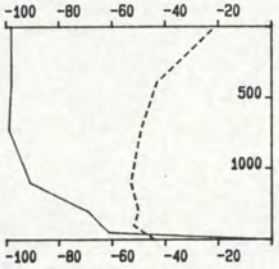


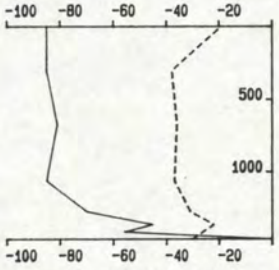


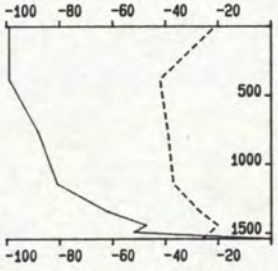


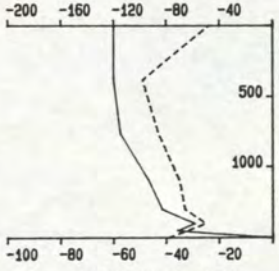


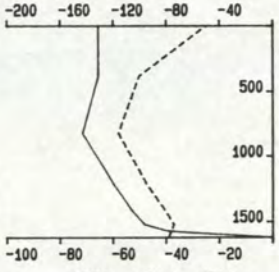


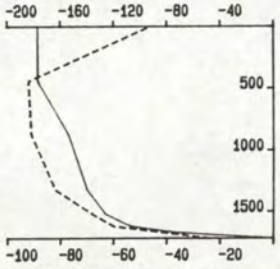


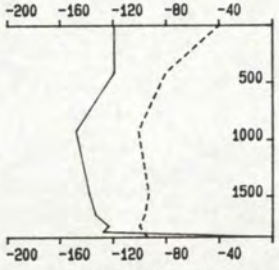


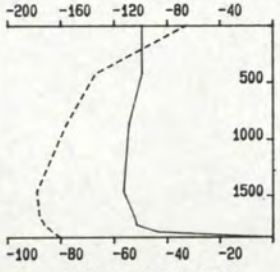


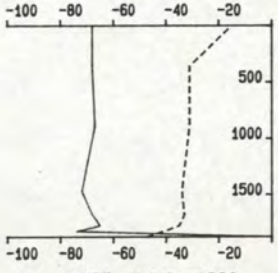


RIJKSWATERSTAAT
DIRECTIE ZEELAND
MEETDIENST

SEDIMENTTRANSPORTMETING : MEX DREMPEL V HANSW
DATUM : 960417
RAAI : B1 DEELRAAI : NVT PUNT : 35 VAART.: SIERIX
X-COORDINAAT : 59593 Y-COORDINAAT : 384106

TOELICHTING OP DE VERTIKALEN

_____ V ---------- T

14.01 14.15 295 : BEGINTIJD EINDTIJD BODEMDIEPTE
100 265 120 : V R T (GEM) +EB -VLOED
VERTIKALE SCHAAL : DIEPTE IN CM TOV WATEROPP.
HORIZONTALE SCHAAL: SNELHEID IN CM/S (BOVEN)
TRANSPORT IN GR/M2.S (ONDER)

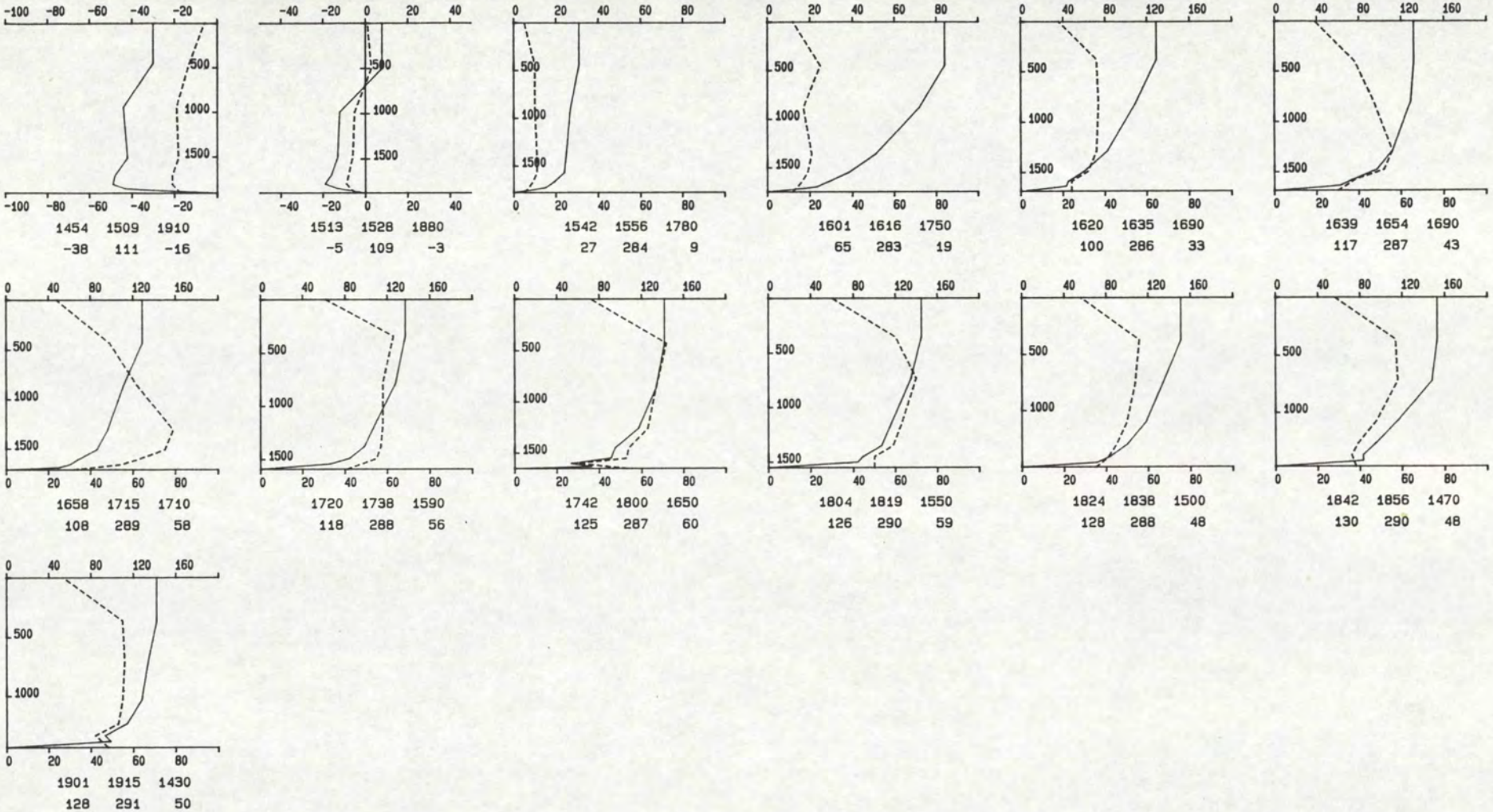


RIJKSWATERSTAAT
DIRECTIE ZEELAND
MEETDIENST

SEDIMENTTRANSPORTMETING : MEX DREMPEL V HANSW
DATUM : 960417
RAAI : B1 DEELRAAI : NVT PUNT : 35 VAART.: SIERIX
X-COORDINAAT : 59593 Y-COORDINAAT : 384106

TOELICHTING OP DE VERTIKALEN

_____ V ---------- T

14.01 14.15 295 : BEGINTIJD EINDTIJD BODEMDIEPTE
100 265 120 : V R T (GEM) +EB -VLOED
VERTIKALE SCHAAL : DIEPTE IN CM TOV WATEROPP.
HORIZONTALE SCHAAL: SNELHEID IN CM/S (BOVEN)
TRANSPORT IN GR/M2.S (ONDER)

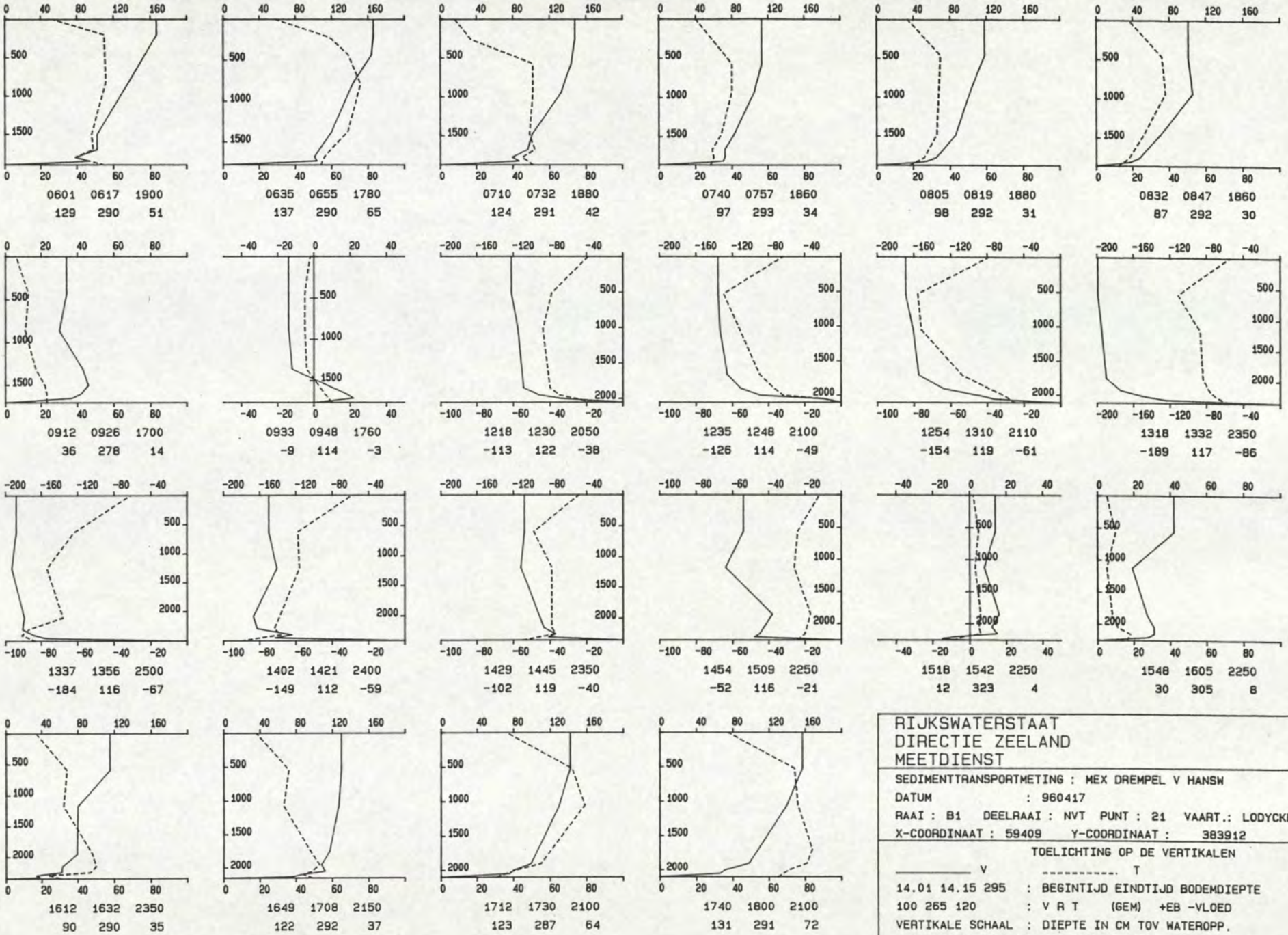


RIJKSWATERSTAAT
DIRECTIE ZEELAND
MEETDIENST

SEDIMENTTRANSPORTMETING : MEX DREMPEL V HANSW
DATUM : 960417
RAAI : B1 DEELRAAI : NVT PUNT : 21 VAART.: LODYCKE
X-COORDINAAT : 59409 Y-COORDINAAT : 383912

TOELICHTING OP DE VERTIKALEN

_____ V ---------- T

14.01 14.15 295 : BEGINTIJD EINDTIJD BODEMDIEPTE
100 265 120 : V R T (GEM) +EB -VLOED
VERTIKALE SCHAAL : DIEPTE IN CM TOV WATEROPP.
HORIZONTALE SCHAAL: SNELHEID IN CM/S (BOVEN)
TRANSPORT IN GR/M2.S (ONDER)

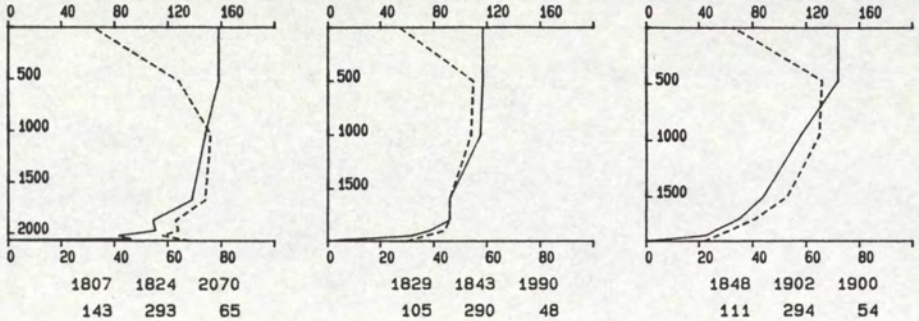


RIJKSWATERSTAAT
DIRECTIE ZEELAND
MEETDIENST

SEDIMENTTRANSPORTMETING : MEX DREMPEL V HANSW
DATUM : 960417
RAAI : B1 DEELRAAI : NVT PUNT : 21 VAART.: LODYCKE
X-COORDINAAT : 59409 Y-COORDINAAT : 383912

TOELICHTING OP DE VERTIKALEN

_____ V ---------- T

14.01 14.15 295 : BEGINTIJD EINDTIJD BODEMDIEPTE
100 265 120 : V R T (GEM) +EB -VLOED
VERTIKALE SCHAAL : DIEPTE IN CM TOV WATEROPP.
HORIZONTALE SCHAAL: SNELHEID IN CM/S (BOVEN)
TRANSPORT IN GR/M2.S (ONDER)

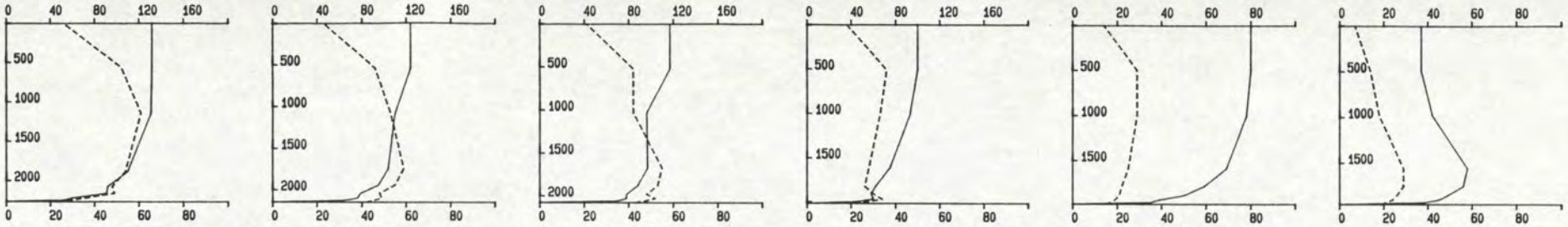


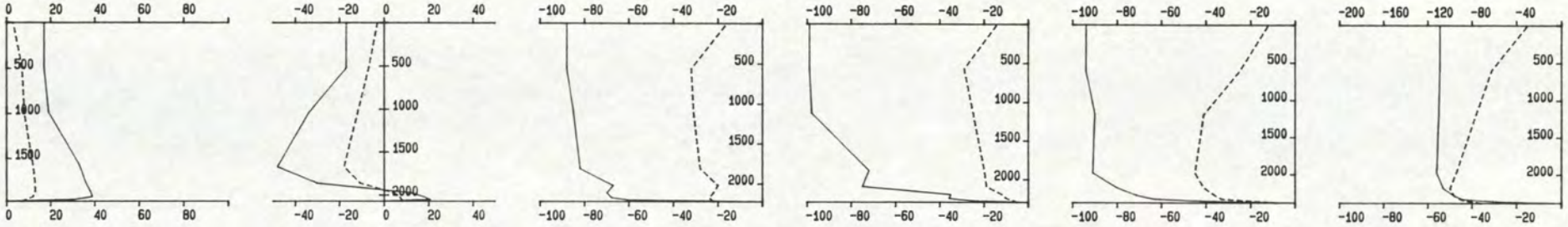


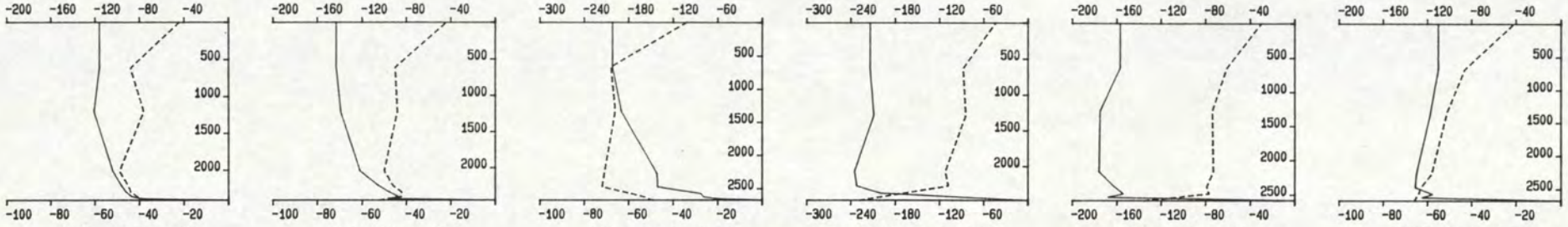


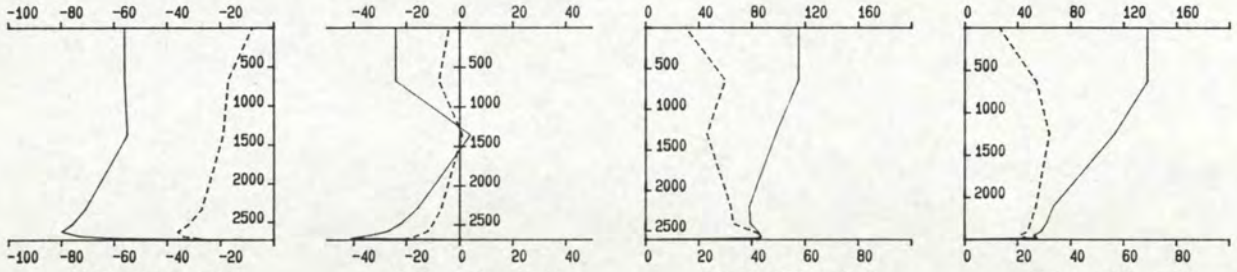


RIJKSWATERSTAAT
DIRECTIE ZEELAND
MEETDIENST

SEDIMENTTRANSPORTMETING : MEX DREMPEL V HANSW
DATUM : 960417
RAAI : B1 DEELRAAI : NVT PUNT : 23 VAART.: WIJTVLIET
X-COORDINAAT : 59000 Y-COORDINAAT : 383513

TOELICHTING OP DE VERTIKALEN

_____ V ---------- T

14.01 14.15 295 : BEGINTIJD EINDTIJD BODEMDIEPTE
100 265 120 : V R T (GEM) +EB -VLOED
VERTIKALE SCHAAL : DIEPTE IN CM TOV WATEROPP.
HORIZONTALE SCHAAL: SNELHEID IN CM/S (BOVEN)
TRANSPORT IN GR/M2.S (ONDER)

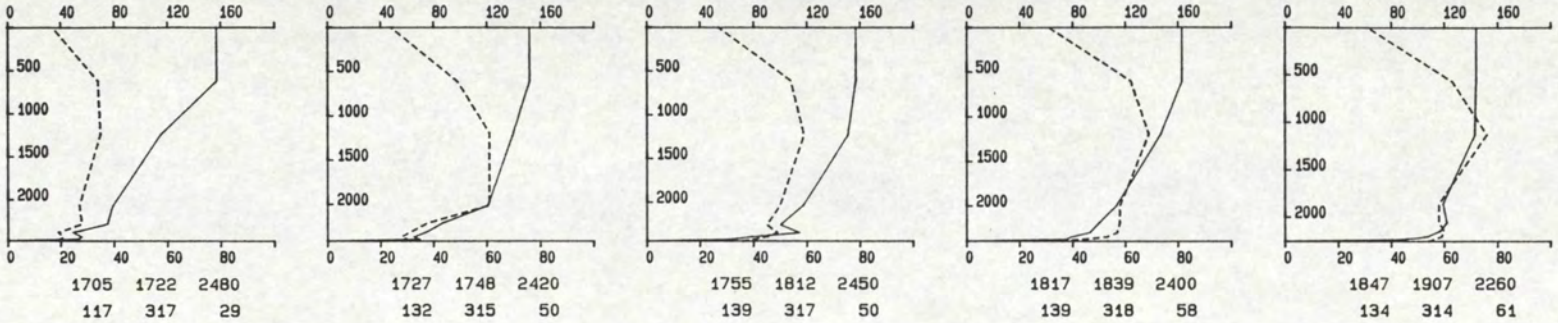


RIJKSWATERSTAAT
DIRECTIE ZEELAND
MEETDIENST

SEDIMENTTRANSPORTMETING : MEX DREMPEL V HANSW
DATUM : 960417
RAAI : B1 DEELRAAI : NVT PUNT : 23 VAART.: WIJTVLIET
X-COORDINAAT : 59000 Y-COORDINAAT : 383513

TOELICHTING OP DE VERTIKALEN

_____ V ---------- T

14.01 14.15 295 : BEGINTIJD EINDTIJD BODEMDIEPTE
100 265 120 : V R T (GEM) +EB -VLOED
VERTIKALE SCHAAL : DIEPTE IN CM TOV WATEROPP.
HORIZONTALE SCHAAL: SNELHEID IN CM/S (BOVEN)
TRANSPORT IN GR/M2.S (ONDER)

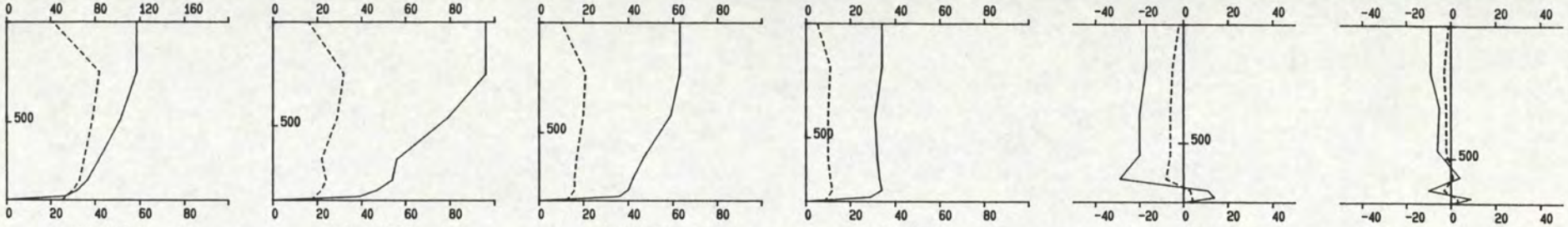


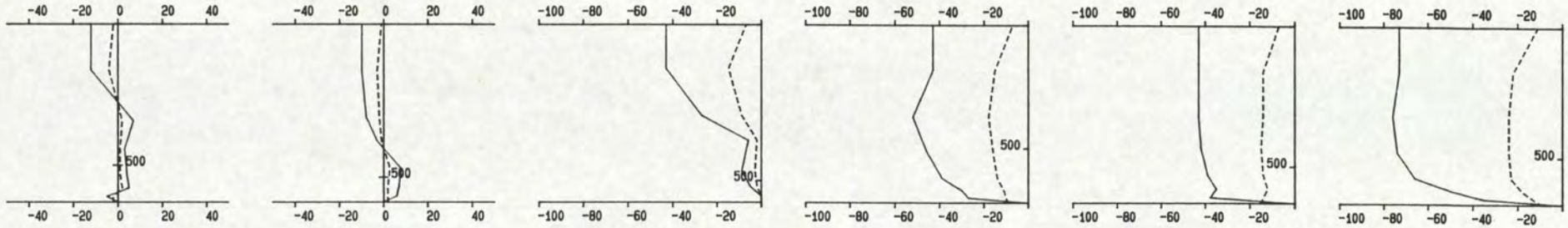


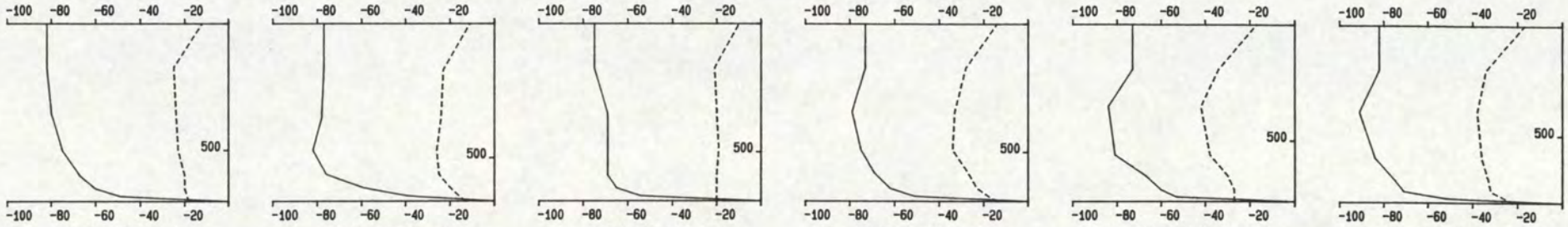


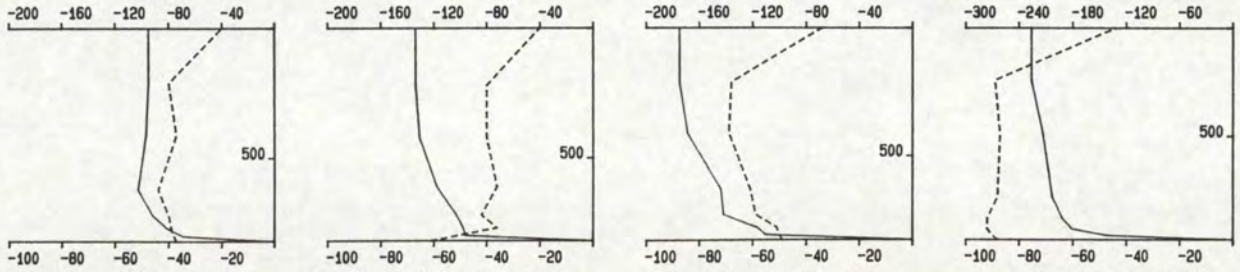


RIJKSWATERSTAAT
DIRECTIE ZEELAND
MEETDIENST

SEDIMENTTRANSPORTMETING : MEX DREMPEL V HANSW
DATUM : 960417
RAAI : B1 DEELRAAI : NVT PUNT : 36 VAART.: HOUTVLIET
X-COORDINAAT : 58845 Y-COORDINAAT : 383337

TOELICHTING OP DE VERTIKALEN

_____ V ---------- T

14.01 14.15 295 : BEGINTIJD EINDTIJD BODEMDIEPTE
100 265 120 : V R T (GEM) +EB -VLOED
VERTIKALE SCHAAL : DIEPTE IN CM TOV WATEROPP.
HORIZONTALE SCHAAL: SNELHEID IN CM/S (BOVEN)
TRANSPORT IN GR/M2.S (ONDER)

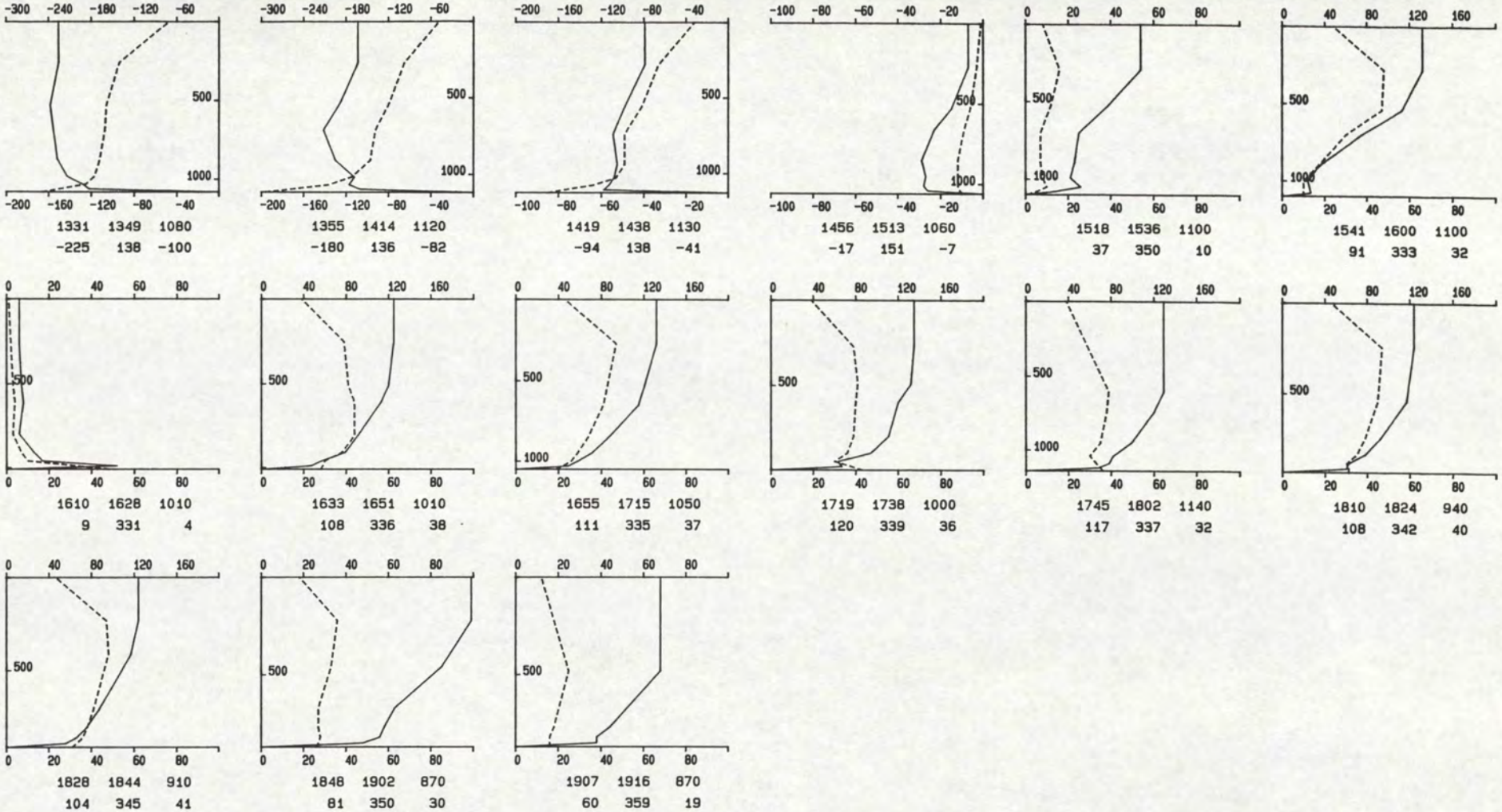


RIJKSWATERSTAAT
DIRECTIE ZEELAND
MEETDIENST

SEDIMENTTRANSPORTMETING : MEX DREMPEL V HANSW
DATUM : 960417
RAAI : B1 DEELRAAI : NVT PUNT : 36 VAART.: HOUTVLIET
X-COORDINAAT : 58845 Y-COORDINAAT : 383337

TOELICHTING OP DE VERTIKALEN

_____ V ---------- T
14.01 14.15 295 : BEGINTIJD EINDTIJD BODEMDIEPTE
100 265 120 : V R T (GEM) +EB -VLOED
VERTIKALE SCHAAL : DIEPTE IN CM TOV WATEROPP.
HORIZONTALE SCHAAL: SNELHEID IN CM/S (BOVEN)
TRANSPORT IN GR/M2.S (ONDER)

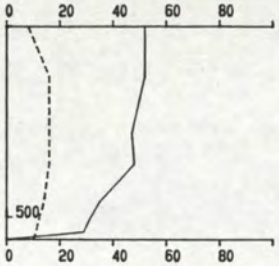

0550 0605 560
45 292 14

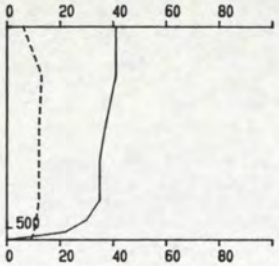

0610 0628 530
36 287 11

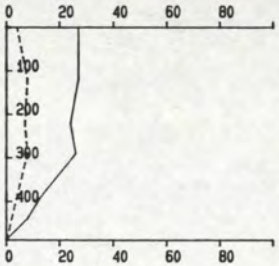

0632 0653 490
21 285 6

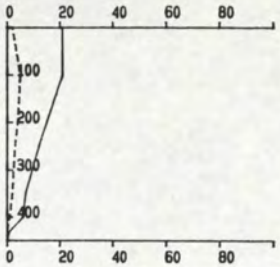

0656 0712 450
13 285 3

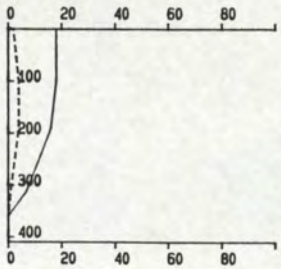

0715 0728 410
12 287 2

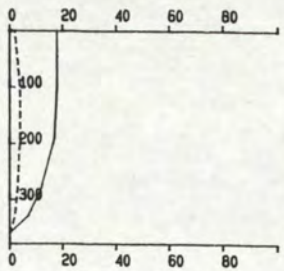

0735 0751 380
14 280 3

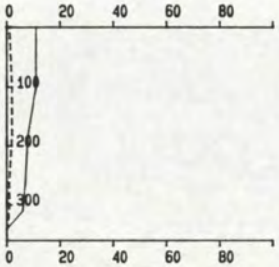

0800 0816 360
8 277 1

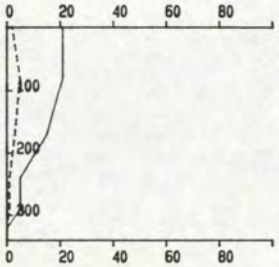

0822 0832 340
13 280 2

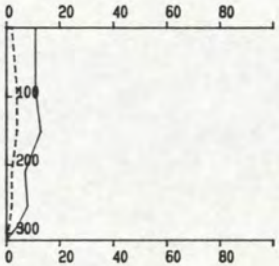

0843 0858 310
9 218 3

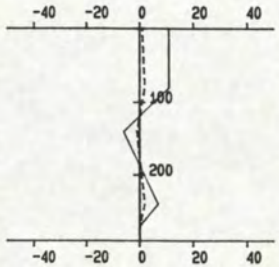

0901 0911 290
4 222 1

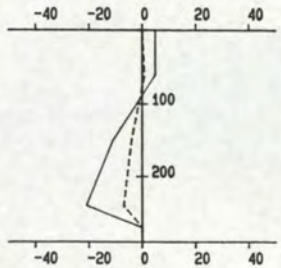

0915 0924 290
-6 95 -2

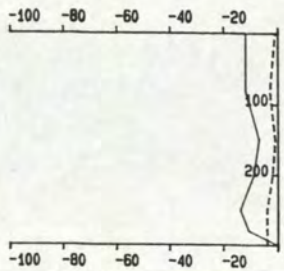

0927 0938 300
-10 129 -2

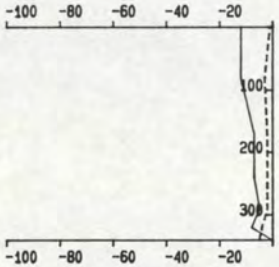

0942 0954 340
-8 135 -2

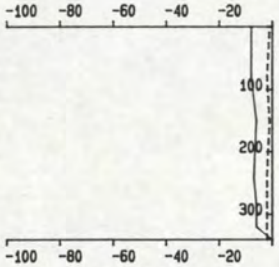

0957 1008 340
-7 116 -2

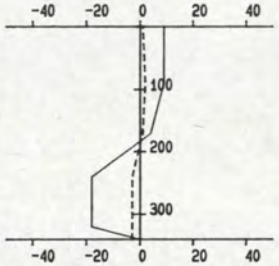

1012 1024 340
-2 92 0

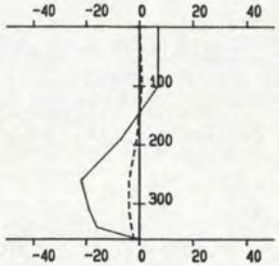

1027 1038 360
-6 79 -1

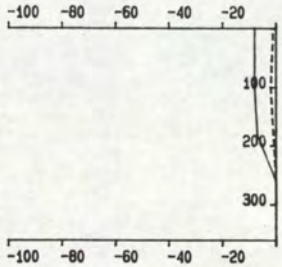

1042 1058 360
-5 139 -1

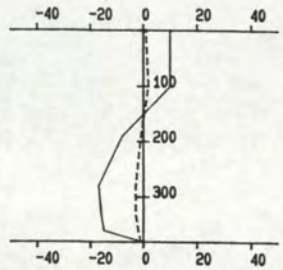

1102 1113 380
-4 73 -1

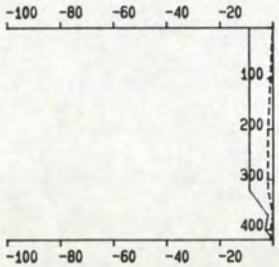

1119 1131 420
-8 101 -1

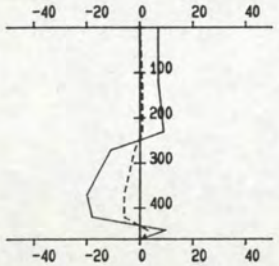

1135 1154 470
-2 62 -1

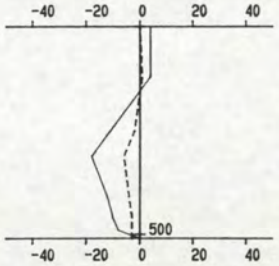

1200 1213 510
-6 61 -2

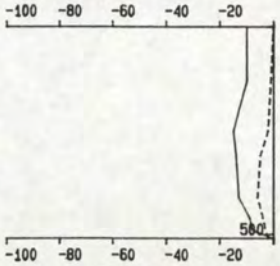

1217 1229 510
-12 58 -3

RIJKSWATERSTAAT
DIRECTIE ZEELAND
MEETDIENST

SEDIMENTTRANSPORTMETING : MEX SCH V OSSENISSE
DATUM : 960417
RAAI : D DEELRAAI : NVT PUNT : 37 VAART.: STEENVLIET
X-COORDINAAT : 59202 Y-COORDINAAT : 380511

TOELICHTING OP DE VERTIKALEN

_____ V ---------- T
14.01 14.15 295 : BEGINTIJD EINDTIJD BODEMDIEPTE
100 265 120 : V R T (GEM) +EB -VLOED
VERTIKALE SCHAAL : DIEPTE IN CM TOV WATEROPP.
HORIZONTALE SCHAAL: SNELHEID IN CM/S (BOVEN)
TRANSPORT IN GR/M2.S (ONDER)

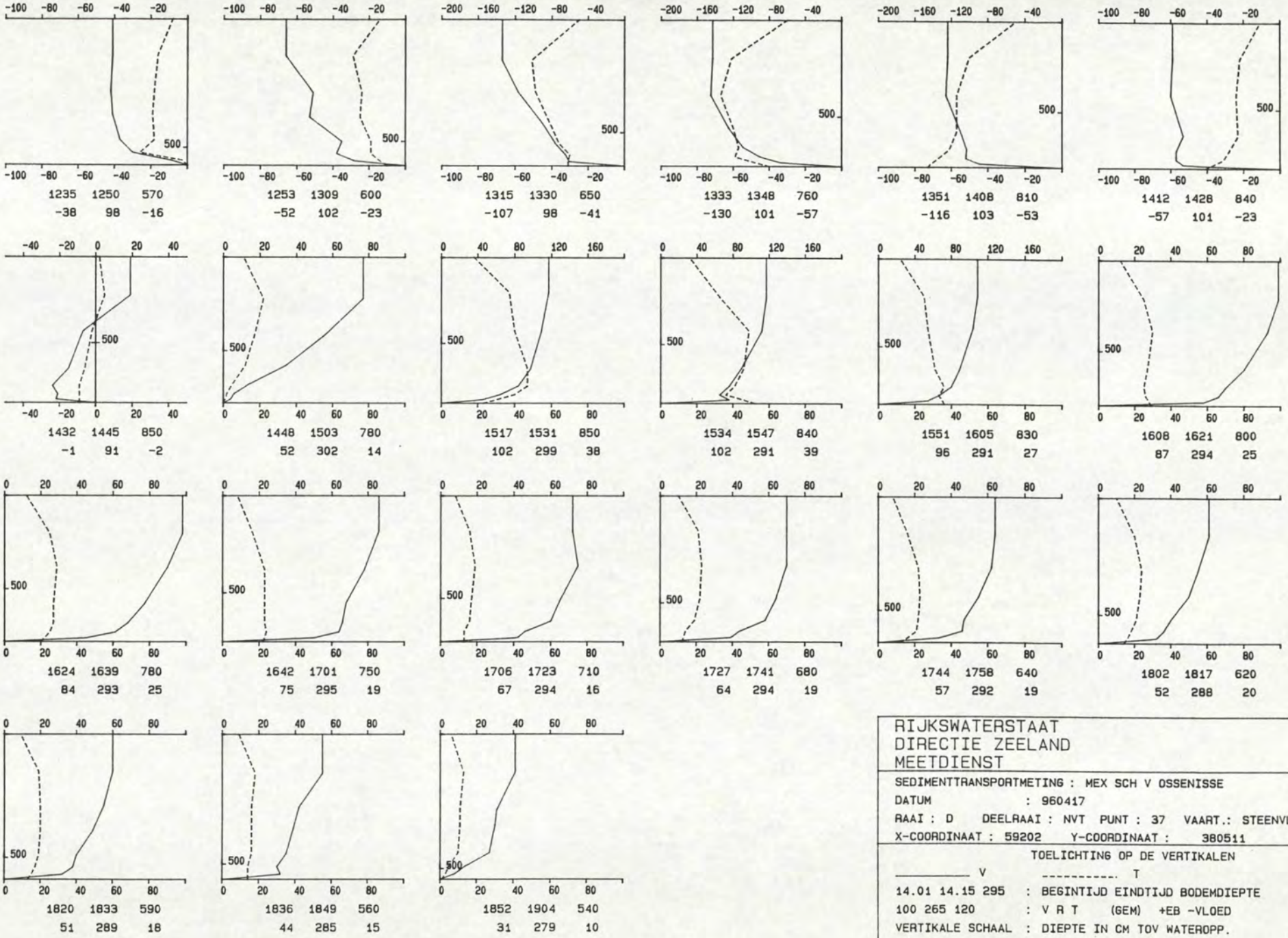


RIJKSWATERSTAAT
DIRECTIE ZEELAND
MEETDIENST

SEDIMENTTRANSPORTMETING : MEX SCH V OSSENISSE
DATUM : 960417
RAAI : D DEELRAAI : NVT PUNT : 37 VAART.: STEENVLIET
X-COORDINAAT : 59202 Y-COORDINAAT : 380511

TOELICHTING OP DE VERTIKALEN

———— V ---------- T

14.01 14.15 295 : BEGINTIJD EINDTIJD BODEMDIEPTE
100 265 120 : V R T (GEM) +EB -VLOED
VERTIKALE SCHAAL : DIEPTE IN CM TOV WATEROPP.
HORIZONTALE SCHAAL: SNELHEID IN CM/S (BOVEN)
TRANSPORT IN GR/M2.S (ONDER)

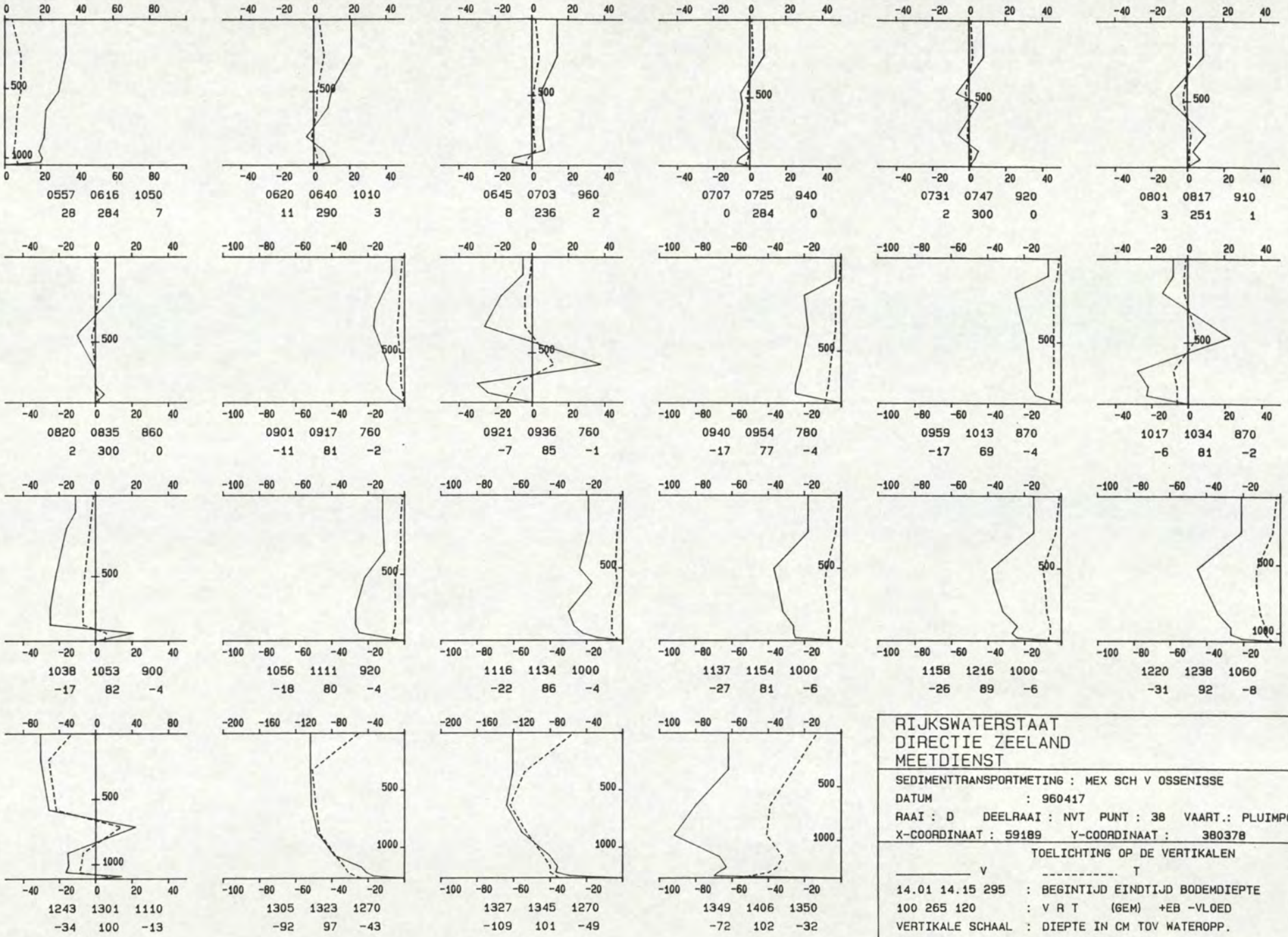


RIJKSWATERSTAAT
DIRECTIE ZEELAND
MEETDIENST

SEDIMENTTRANSPORTMETING : MEX SCH V OSSENISSE
DATUM : 960417
RAAI : D DEELRAAI : NVT PUNT : 38 VAART.: PLUIMPOT
X-COORDINAAT : 59189 Y-COORDINAAT : 380378

TOELICHTING OP DE VERTIKALEN

_____ V ---------- T

14.01 14.15 295 : BEGINTIJD EINDTIJD BODEMDIEPTE
100 265 120 : V R T (GEM) +EB -VLOED
VERTIKALE SCHAAL : DIEPTE IN CM TOV WATEROPP.
HORIZONTALE SCHAAL: SNELHEID IN CM/S (BOVEN)
TRANSPORT IN GR/M2.S (ONDER)

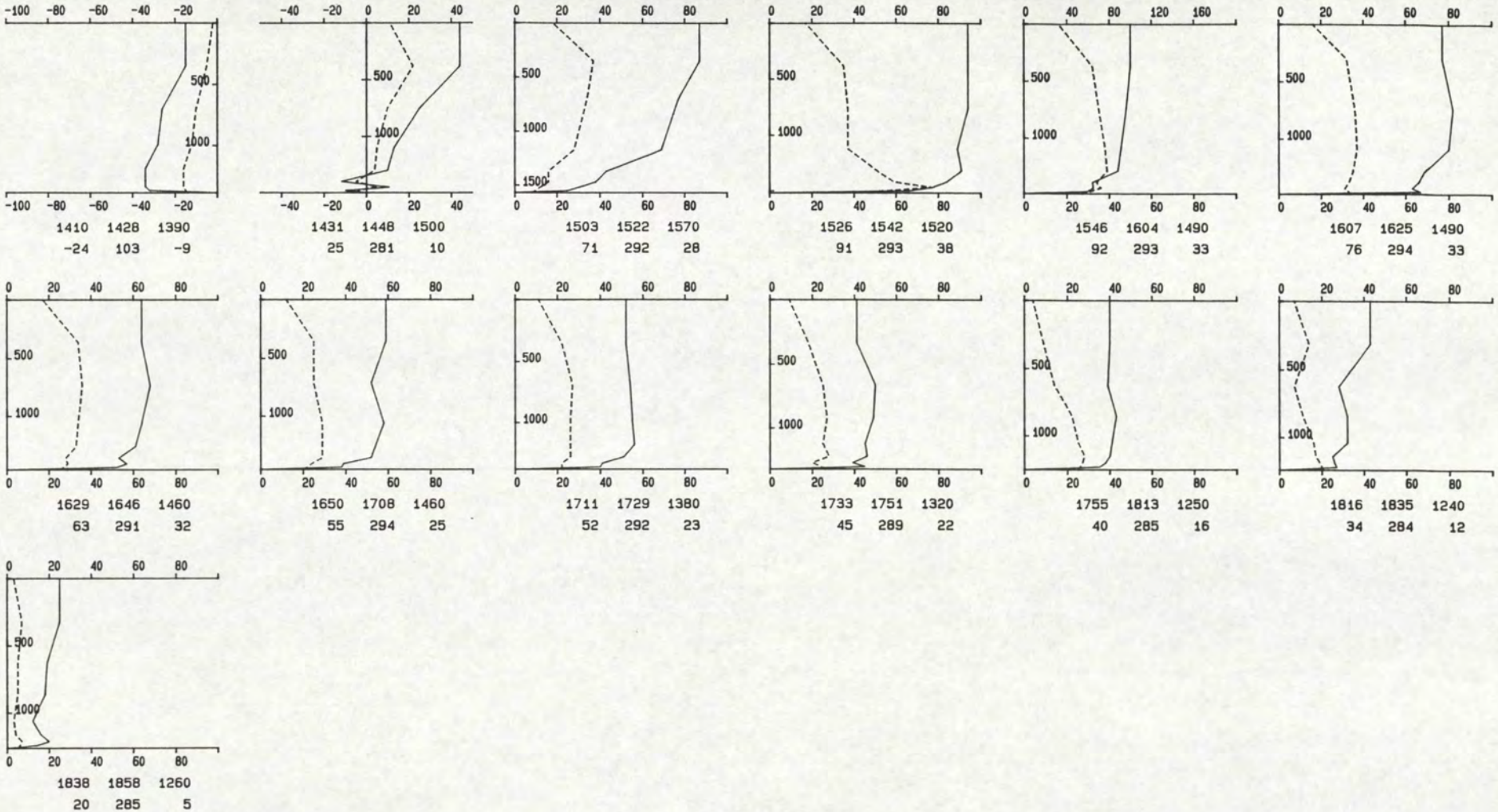


RIJKSWATERSTAAT
DIRECTIE ZEELAND
MEETDIENST

SEDIMENTTRANSPORTMETING : MEX SCH V OSSENISSE
DATUM : 960417
RAAI : D DEELRAAI : NVT PUNT : 38 VAART.: PLUIMPOT
X-COORDINAAT : 59189 Y-COORDINAAT : 380378

TOELICHTING OP DE VERTIKALEN

_____ V ---------- T

14.01 14.15 295 : BEGINTIJD EINDTIJD BODEMDIEPTE
100 265 120 : V R T (GEM) +EB -VLOED
VERTIKALE SCHAAL : DIEPTE IN CM TOV WATEROPP.
HORIZONTALE SCHAAL: SNELHEID IN CM/S (BOVEN)
TRANSPORT IN GR/M2.S (ONDER)

/AZTM/ADMI/ZTM25A.DAT

R E S U L T A T E N  PER  V E R T I K A A L GEMIDDELD

LOKATIE: MEX  RAAI B1 MP 35  ;VAART.: SIERIX

FILENAAM: AZTMPIV96041706

| TIJD MET | DIEPTE cm | Vgem cm/s | Ttot g/m.s |
|---|---|---|---|
| 715 | 1490 | 100. | 789. |
| 737 | 1420 | 94. | 674. |
| 757 | 1330 | 83. | 532. |
| 817 | 1280 | 74. | 455. |
| 835 | 1240 | 76. | 363. |
| 856 | 1240 | 65. | 234. |
| 917 | 1150 | 38. | 115. |
| 936 | 1200 | 6. | 18. |
| 1004 | 1410 | -53. | -283. |
| 1024 | 1410 | -58. | -327. |
| 1044 | 1400 | -68. | -477. |
| 1104 | 1480 | -73. | -607. |
| 1127 | 1470 | -77. | -678. |
| 1147 | 1500 | -89. | -673. |
| 1207 | 1460 | -78. | -486. |
| 1226 | 1540 | -84. | -529. |
| 1245 | 1500 | -104 | -576. |
| 1306 | 1620 | -124 | -754. |
| 1326 | 1720 | -151 | -1342. |
| 1350 | 1860 | -131 | -1616. |
| 1419 | 1870 | -104 | -1386. |
| 1442 | 1880 | -68. | -582. |
| 1501 | 1910 | -38. | -307. |
| 1520 | 1880 | -5. | -51. |
| 1549 | 1780 | 27. | 168. |
| 1608 | 1750 | 65. | 335. |
| 1627 | 1690 | 100. | 555. |
| 1646 | 1690 | 117. | 722. |
| 1706 | 1710 | 108. | 987. |
| 1729 | 1590 | 118. | 883. |
| 1751 | 1650 | 125. | 997. |
| 1811 | 1550 | 126. | 910. |
| 1831 | 1500 | 128. | 723. |
| 1849 | 1470 | 130. | 708. |
| 1908 | 1430 | 128. | 721. |

/AZTM/ADMI/ZTM25A.DAT

R E S U L T A T E N  PER  V E R T I K A A L GEMIDDELD

LOKATIE: MEX  RAAI B1  MP 21  ;VAART.: LODYCKE

FILENAAM: AZTMPAV96041706

| TIJD MET | DIEPTE cm | Vgem cm/s | Ttot g/m.s |
|---|---|---|---|
| 609 | 1900 | 129. | 968. |
| 645 | 1780 | 137. | 1162. |
| 721 | 1880 | 124. | 795. |
| 748 | 1860 | 97. | 633. |
| 812 | 1880 | 98. | 578. |
| 839 | 1860 | 87. | 549. |
| 919 | 1700 | 36. | 239. |
| 940 | 1760 | -9. | -49. |
| 1224 | 2050 | -113 | -773. |
| 1241 | 2100 | -126 | -1031. |
| 1302 | 2110 | -154 | -1295. |
| 1325 | 2350 | -189 | -2030. |
| 1346 | 2500 | -184 | -1671. |
| 1411 | 2400 | -149 | -1415. |
| 1437 | 2350 | -102 | -938. |
| 1501 | 2250 | -52. | -475. |
| 1530 | 2250 | 12. | 90. |
| 1556 | 2250 | 30. | 182. |
| 1622 | 2350 | 90. | 832. |
| 1658 | 2150 | 122. | 803. |
| 1721 | 2100 | 123. | 1334. |
| 1750 | 2100 | 131. | 1515. |
| 1815 | 2070 | 143. | 1349. |
| 1836 | 1990 | 105. | 948. |
| 1855 | 1900 | 111. | 1029. |

/AZTM/ADMI/ZTM25A.DAT

R E S U L T A T E N  PER  V E R T I K A A L GEMIDDELD

LOKATIE: MEX RAAI B1  MP 23  ;VAART.: WIJTVLIET
FILENAAM: AZTMPJV96041706

| TIJD MET | DIEPTE cm | Vgem cm/s | Ttot g/m.s |
|---|---|---|---|
| 623 | 2270 | 120. | 1153. |
| 652 | 2150 | 110. | 1041. |
| 715 | 2080 | 102. | 901. |
| 743 | 2020 | 87. | 608. |
| 813 | 1990 | 73. | 500. |
| 842 | 1960 | 44. | 375. |
| 907 | 1970 | 24. | 170. |
| 933 | 2070 | -26. | -196. |
| 1033 | 2220 | -83. | -609. |
| 1104 | 2290 | -87. | -510. |
| 1134 | 2380 | -89. | -797. |
| 1201 | 2380 | -108 | -871. |
| 1224 | 2400 | -112 | -970. |
| 1249 | 2440 | -132 | -1047. |
| 1315 | 2670 | -175 | -1692. |
| 1347 | 2470 | -213 | -2305. |
| 1414 | 2580 | -165 | -1723. |
| 1435 | 2670 | -117 | -1287. |
| 1458 | 2730 | -61. | -558. |
| 1521 | 2690 | -14. | -137. |
| 1625 | 2610 | 98. | 714. |
| 1650 | 2500 | 106. | 660. |
| 1713 | 2480 | 117. | 731. |
| 1737 | 2420 | 132. | 1210. |
| 1803 | 2450 | 139. | 1230. |
| 1828 | 2400 | 139. | 1403. |
| 1857 | 2260 | 134. | 1381. |

/AZTM/ADMI/ZTM25A.DAT

R E S U L T A T E N  PER  V E R T I K A A L GEMIDDELD

LOKATIE: MEX  RAAI B1  MP 36  ;VAART.: HOUTVLIET

FILENAAM: AZTMPDV96041706

| TIJD MET | DIEPTE cm | Vgem cm/s | Ttot g/m.s |
|---|---|---|---|
| 607 | 890. | 98. | 313. |
| 629 | 860. | 76. | 219. |
| 650 | 810. | 55. | 142. |
| 711 | 780. | 32. | 77. |
| 731 | 750. | -17. | -34. |
| 751 | 670. | -5. | -11. |
| 810 | 630. | -2. | -4. |
| 828 | 580. | -4. | -5. |
| 848 | 570. | -24. | -42. |
| 924 | 720. | -43. | -103. |
| 944 | 630. | -41. | -83. |
| 1004 | 680. | -69. | -141. |
| 1022 | 700. | -75. | -152. |
| 1042 | 660. | -74. | -144. |
| 1101 | 690. | -69. | -130. |
| 1120 | 690. | -72. | -190. |
| 1140 | 760. | -74. | -254. |
| 1159 | 800. | -81. | -261. |
| 1220 | 820. | -94. | -306. |
| 1240 | 820. | -123 | -305. |
| 1259 | 830. | -158 | -500. |
| 1318 | 980. | -209 | -815. |
| 1340 | 1080 | -225 | -1081. |
| 1404 | 1120 | -180 | -924. |
| 1428 | 1130 | -94. | -464. |
| 1504 | 1060 | -17. | -72. |
| 1527 | 1100 | 37. | 113. |
| 1550 | 1100 | 91. | 356. |
| 1619 | 1010 | 9. | 45. |
| 1642 | 1010 | 108. | 380. |
| 1705 | 1050 | 111. | 394. |
| 1728 | 1000 | 120. | 363. |
| 1753 | 1140 | 117. | 368. |
| 1817 | 940. | 108. | 376. |
| 1836 | 910. | 104. | 375. |
| 1855 | 870. | 81. | 260. |
| 1911 | 870. | 60. | 169. |

/AZTM/ADMI/ZTM25A.DAT

R E S U L T A T E N  PER  V E R T I K A A L GEMIDDELD

LOKATIE: MEX  RAAI D  MP 37  ;VAART.: STEENVLIET

FILENAAM: AZTMPBV96041705

| TIJD MET | DIEPTE cm | Vgem cm/s | Ttot g/m.s |
|---|---|---|---|
| 557 | 560. | 45. | 79. |
| 619 | 530. | 36. | 60. |
| 642 | 490. | 21. | 28. |
| 704 | 450. | 13. | 13. |
| 721 | 410. | 12. | 10. |
| 743 | 380. | 14. | 11. |
| 808 | 360. | 8. | 5. |
| 827 | 340. | 13. | 9. |
| 850 | 310. | 9. | 8. |
| 906 | 290. | 4. | 2. |
| 919 | 290. | -6. | -7. |
| 932 | 300. | -10. | -7. |
| 948 | 340. | -8. | -8. |
| 1002 | 340. | -7. | -6. |
| 1018 | 340. | -2. | -1. |
| 1032 | 360. | -6. | -5. |
| 1050 | 360. | -5. | -3. |
| 1107 | 380. | -4. | -2. |
| 1125 | 420. | -8. | -6. |
| 1144 | 470. | -2. | -5. |
| 1206 | 510. | -6. | -10. |
| 1223 | 510. | -12. | -14. |
| 1242 | 570. | -38. | -91. |
| 1301 | 600. | -52. | -136. |
| 1322 | 650. | -107 | -268. |
| 1340 | 760. | -130 | -433. |
| 1359 | 810. | -116 | -428. |
| 1420 | 840. | -57. | -193. |
| 1438 | 850. | -1. | -14. |
| 1455 | 780. | 52. | 109. |
| 1524 | 850. | 102. | 324. |
| 1540 | 840. | 102. | 324. |
| 1558 | 830. | 96. | 224. |
| 1614 | 800. | 87. | 201. |
| 1631 | 780. | 84. | 193. |
| 1651 | 750. | 75. | 146. |
| 1714 | 710. | 67. | 111. |
| 1734 | 680. | 64. | 132. |
| 1751 | 640. | 57. | 119. |
| 1809 | 620. | 52. | 123. |
| 1826 | 590. | 51. | 105. |
| 1842 | 560. | 44. | 86. |
| 1858 | 540. | 31. | 53. |

/AZTM/ADMI/ZTM25A.DAT

R E S U L T A T E N  PER  V E R T I K A A L GEMIDDELD

LOKATIE: MEX RAAI D  MP 38  ;VAART.: PLUIMPOT

FILENAAM: AZTMPEV96041705

| TIJD MET | DIEPTE cm | Vgem cm/s | Ttot g/m.s |
|---|---|---|---|
| 606 | 1050 | 28. | 76. |
| 630 | 1010 | 11. | 26. |
| 654 | 960. | 8. | 16. |
| 716 | 940. | 0. | -1. |
| 739 | 920. | 2. | 4. |
| 809 | 910. | 3. | 5. |
| 827 | 860. | 2. | 3. |
| 909 | 760. | -11. | -18. |
| 928 | 760. | -7. | -11. |
| 947 | 780. | -17. | -32. |
| 1006 | 870. | -17. | -32. |
| 1025 | 870. | -6. | -15. |
| 1045 | 900. | -17. | -35. |
| 1103 | 920. | -18. | -33. |
| 1125 | 1000 | -22. | -38. |
| 1145 | 1000 | -27. | -57. |
| 1207 | 1000 | -26. | -62. |
| 1229 | 1060 | -31. | -88. |
| 1252 | 1110 | -34. | -139. |
| 1314 | 1270 | -92. | -543. |
| 1336 | 1270 | -109 | -622. |
| 1357 | 1350 | -72. | -435. |
| 1419 | 1390 | -24. | -131. |
| 1439 | 1500 | 25. | 156. |
| 1512 | 1570 | 71. | 439. |
| 1534 | 1520 | 91. | 576. |
| 1555 | 1490 | 92. | 487. |
| 1616 | 1490 | 76. | 488. |
| 1637 | 1460 | 63. | 462. |
| 1659 | 1460 | 55. | 362. |
| 1720 | 1380 | 52. | 319. |
| 1742 | 1320 | 45. | 285. |
| 1804 | 1250 | 40. | 198. |
| 1825 | 1240 | 34. | 147. |
| 1848 | 1260 | 20. | 64. |

22. Gemiddelde krommen - slibconcentratie

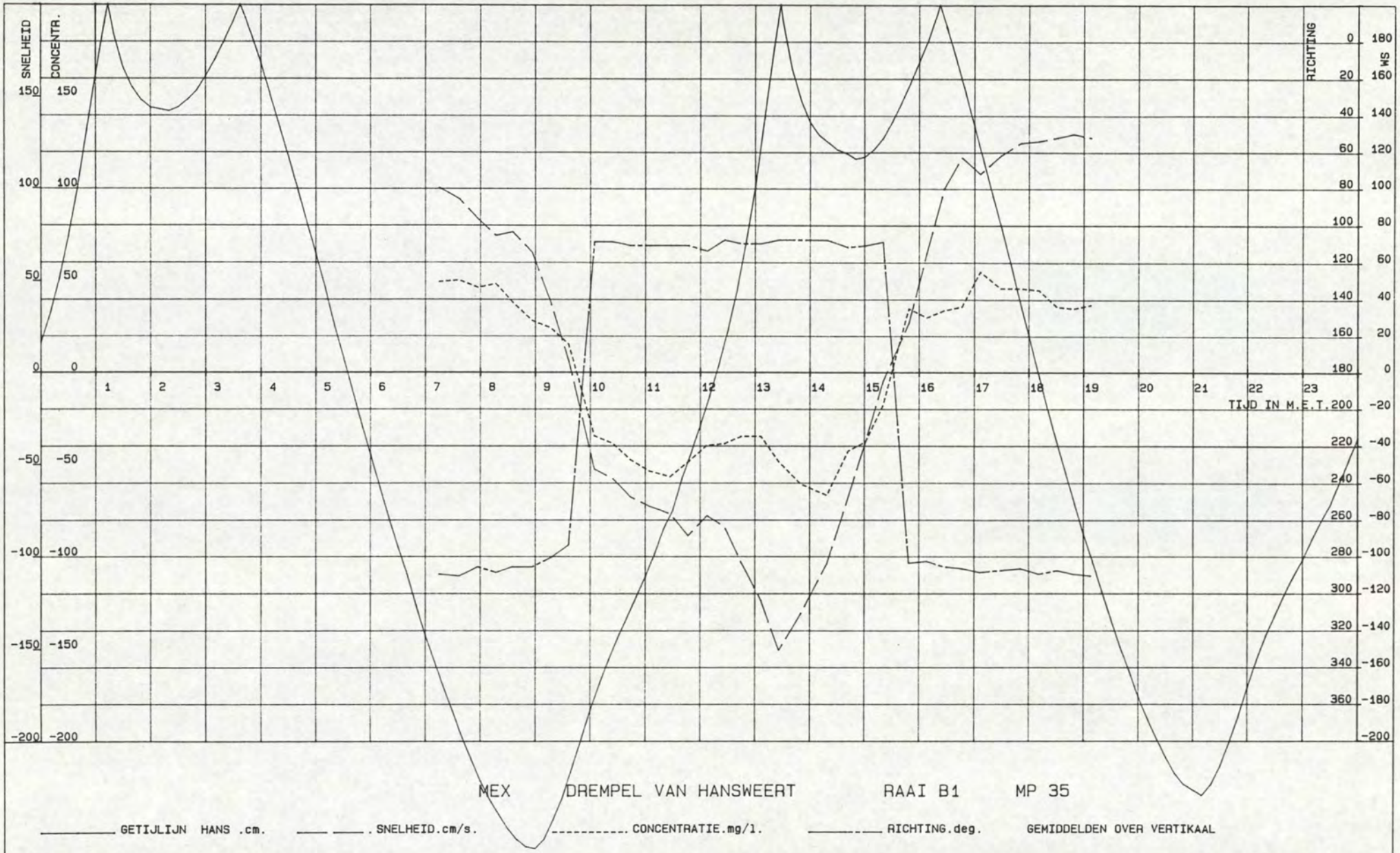


VAARTUIG : SIERIX
KASTNR. : 102.3.5-09
VISNR. : 102.3.3-09

POSITIE.X. : 59593
POSITIE.Y. : 384106

CYCLUSTIJD : 120
MIDD.TIJD : 120

DATUM : 17-04-1996
STARTTIJD : 07 u 06
EINDTIJD : 19 u 15

RIJKSWATERSTAAT
DIRECTIE ZEELAND
MEETDIENST

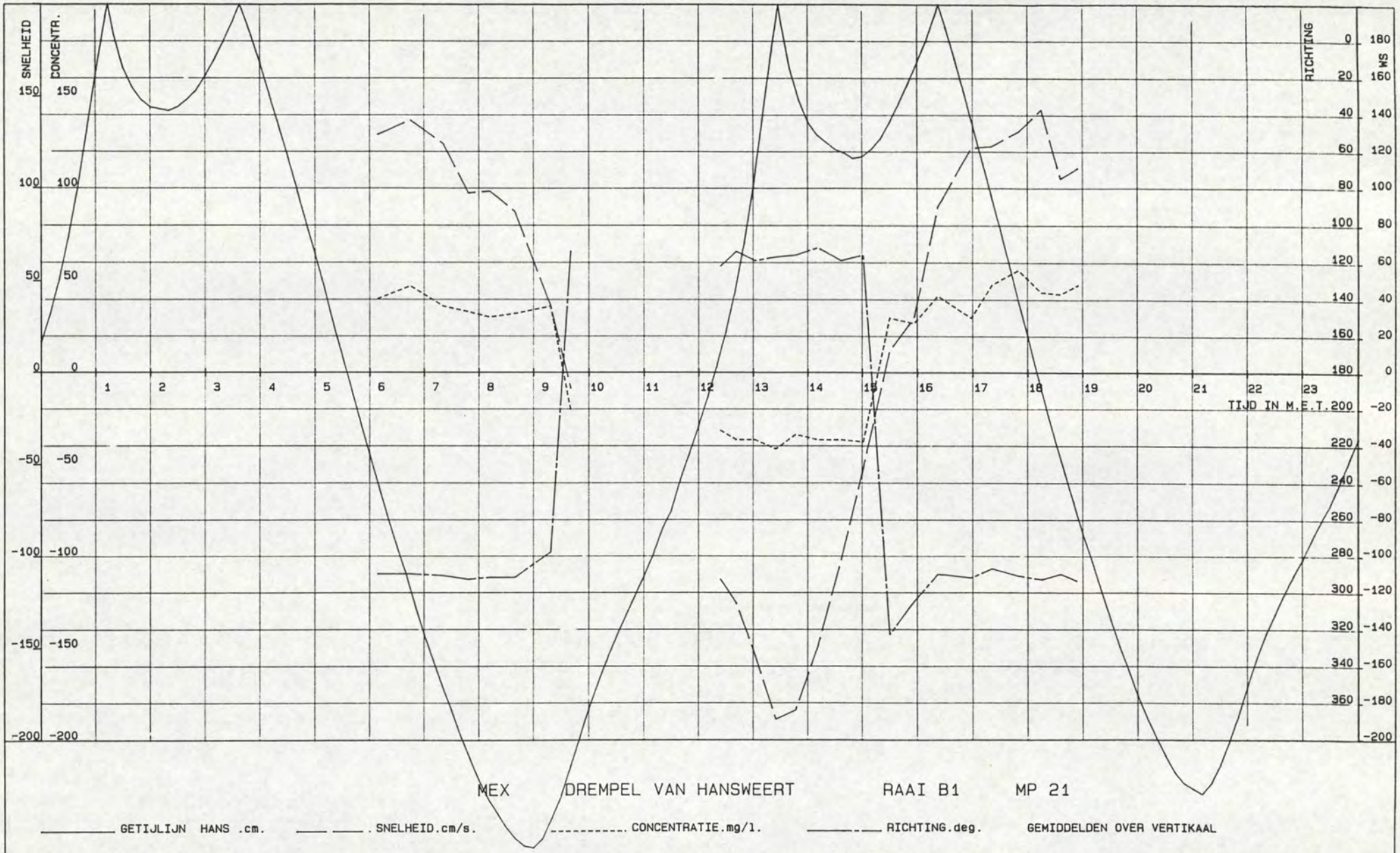


VAARTUIG : LODYCKE
KASTNR. : 102.3.5-39
VISNR. : 102.3.3-01

POSITIE.X. : 59409
POSITIE.Y. : 383912

CYCLUSTIJD : 120
MIDD.TIJD : 120

DATUM : 17-04-1996
STARTTIJD : 06 u 01
EINDTIJD : 19 u 02

RIJKSWATERSTAAT
DIRECTIE ZEELAND
MEETDIENST

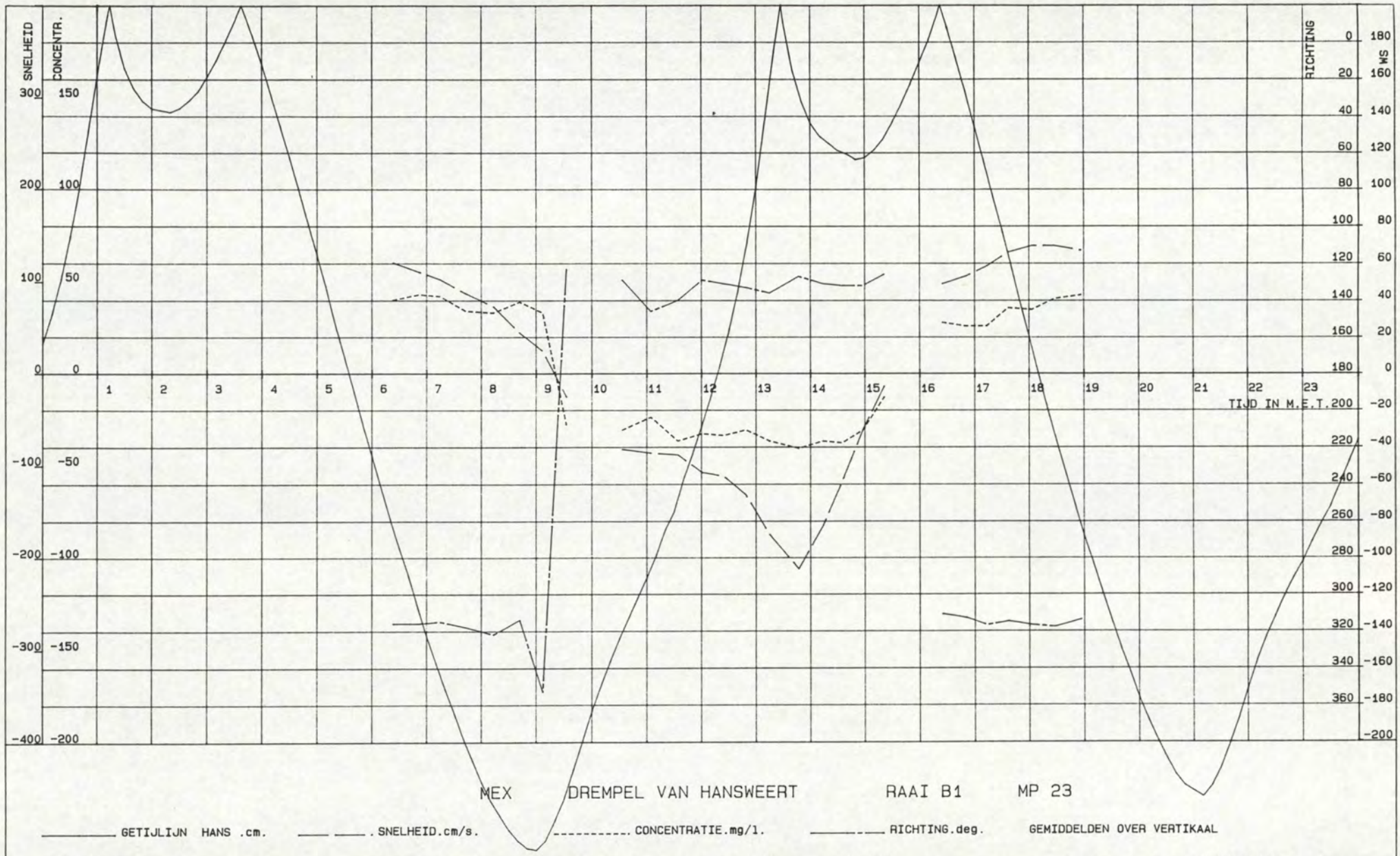


VAARTUIG : WIJTVLIET
KASTNR. : 102.3.5-04
VISNR. : 102.3.3-10

POSITIE.X. : 59000
POSITIE.Y. : 383513

CYCLUSTIJD : 120
MIDD.TIJD : 120

DATUM : 17-04-1996
STARTTIJD : 06 u 11
EINDTIJD : 19 u 07

RIJKSWATERSTAAT
DIRECTIE ZEELAND
MEETDIENST

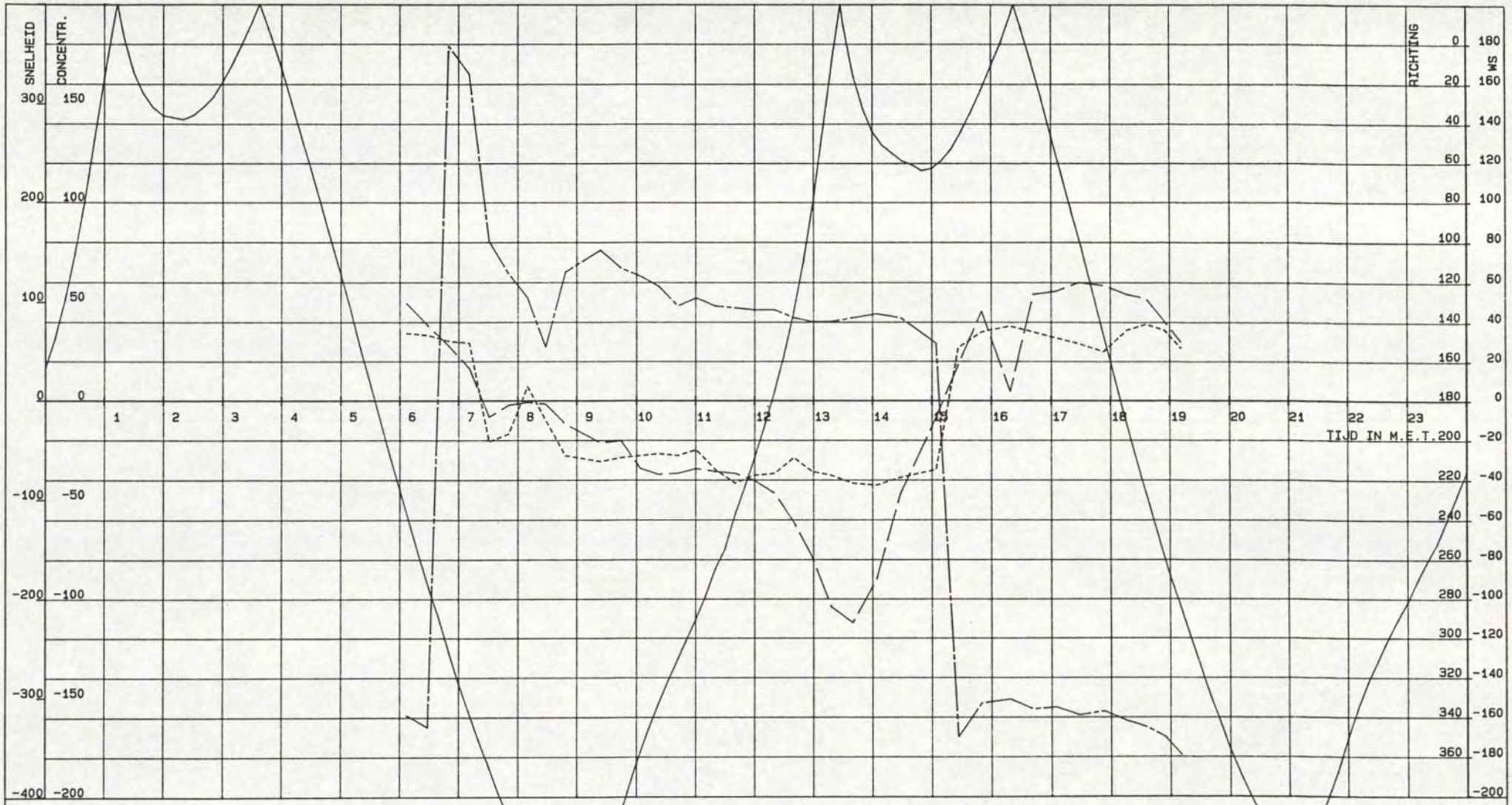


VAARTUIG : HOUTVLIET
KASTNR. : 102.3.5-04
VISNR. : 102.3.3-04

POSITIE.X. : 58845
POSITIE.Y. : 383337

CYCLUSTIJD : 120
MIDD.TIJD : 120

DATUM : 17-04-1996
STARTTIJD : 06 u 00
EINDTIJD : 19 u 16

RIJKSWATERSTAAT
DIRECTIE ZEELAND
MEETDIENST

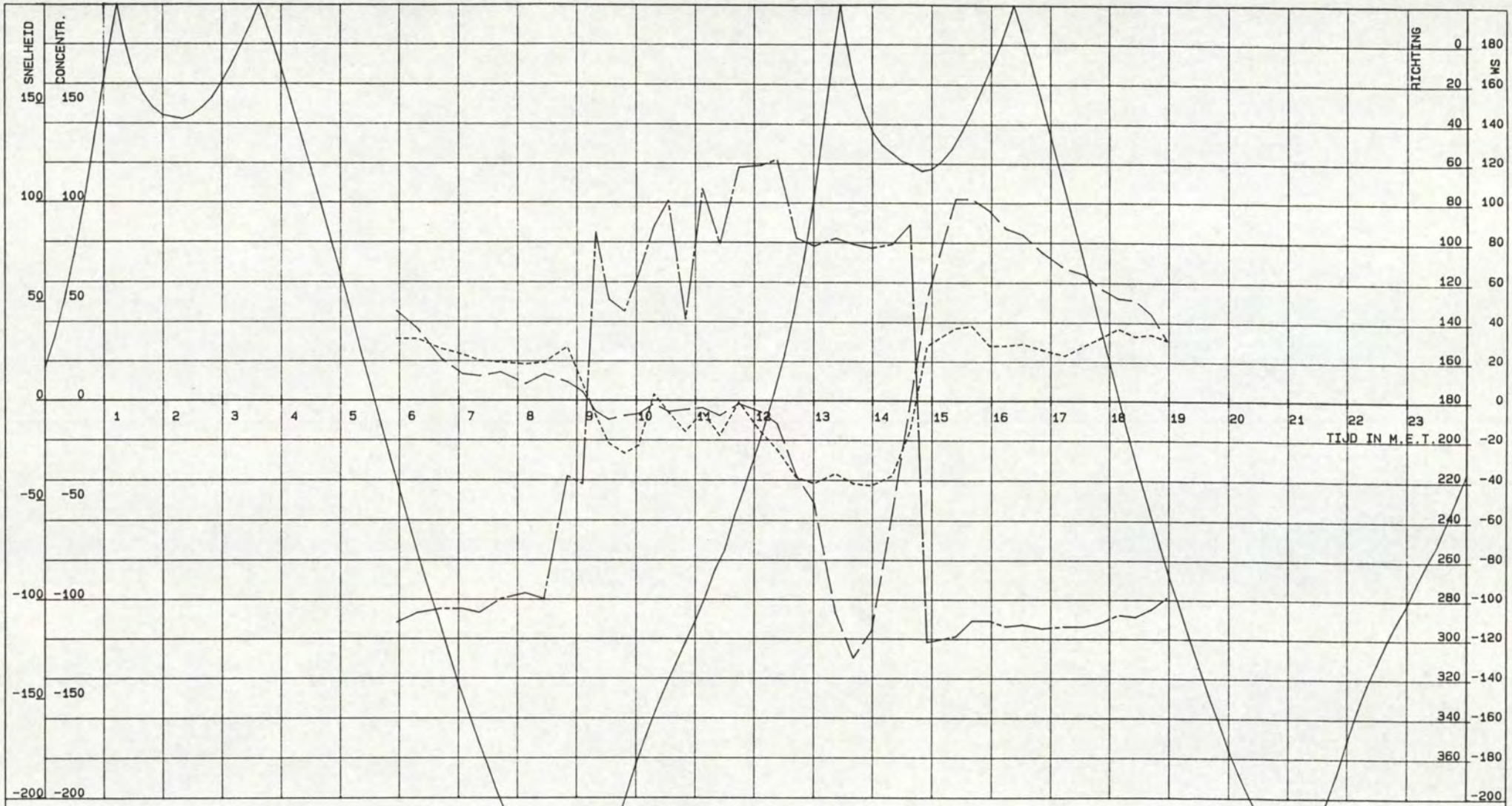


VAARTUIG : STEENVLIET
KASTNR. : 102.3.5-02
VISNR. : 102.3.3-02

POSITIE.X. : 59202
POSITIE.Y. : 380511

CYCLUSTIJD : 120
MIDD.TIJD : 120

DATUM : 17-04-1996
STARTTIJD : 05 u 50
EINDTIJD : 19 u 04

RIJKSWATERSTAAT
DIRECTIE ZEELAND
MEETDIENST

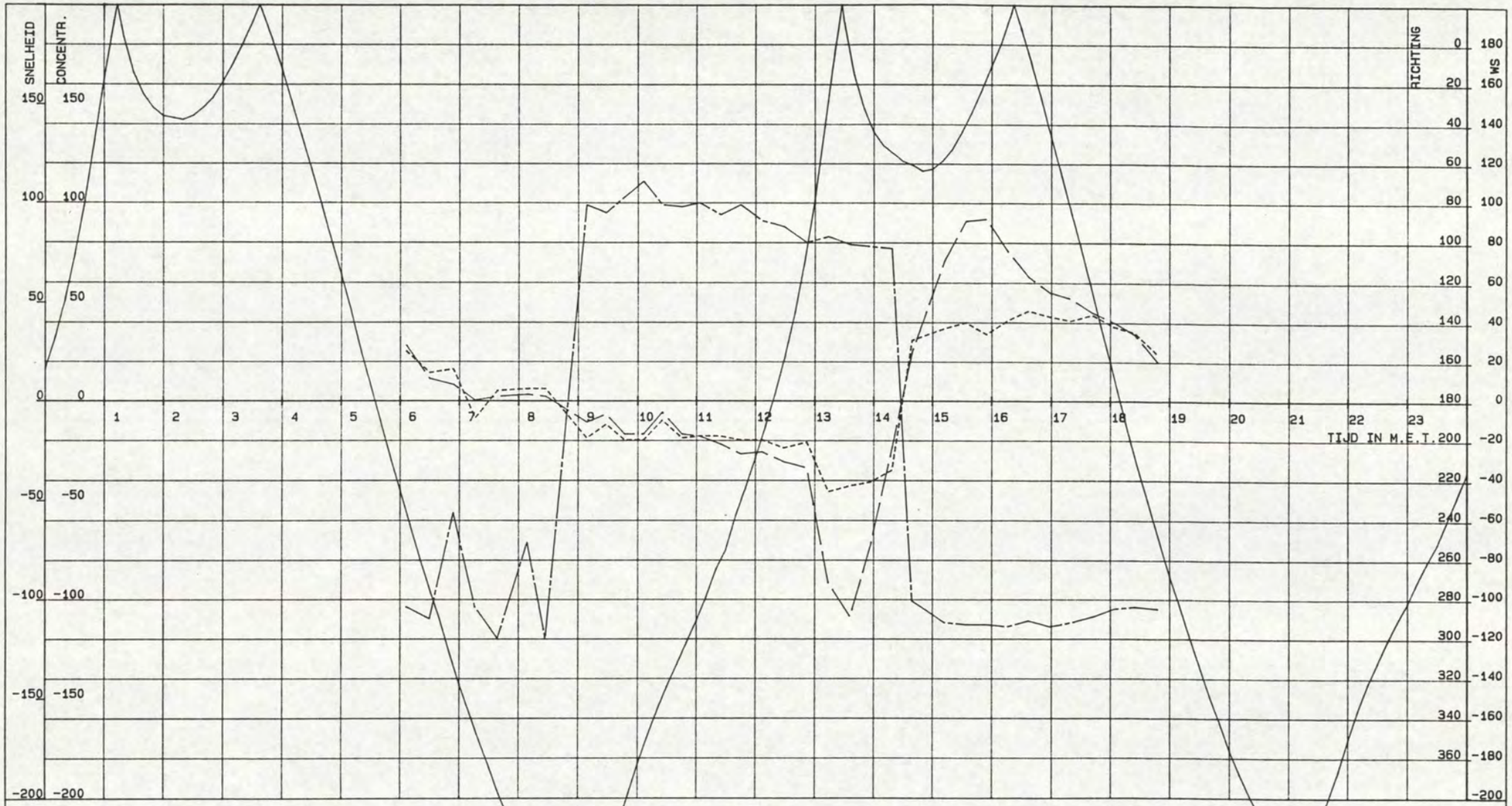


MEX SCHAAR VAN OSSENISSE RAAI D MP 38

GETIJLIJN HANS .cm. . SNELHEID.cm/s. CONCENTRATIE.mg/l. RICHTING.deg. GEMIDDELDEN OVER VERTIKAAL

VAARTUIG : PLUIMPOT
KASTNR. : 102.3.5-05
VISNR. : 102.3.3-05

POSITIE.X. : 59189
POSITIE.Y. : 380378

CYCLUSTIJD : 120
MIDD.TIJD : 120

DATUM : 17-04-1996
STARTTIJD : 05 u 57
EINDTIJD : 18 u 58

RIJKSWATERSTAAT
DIRECTIE ZEELAND
MEETDIENST

23. Gemiddelde krommen - slibtransport

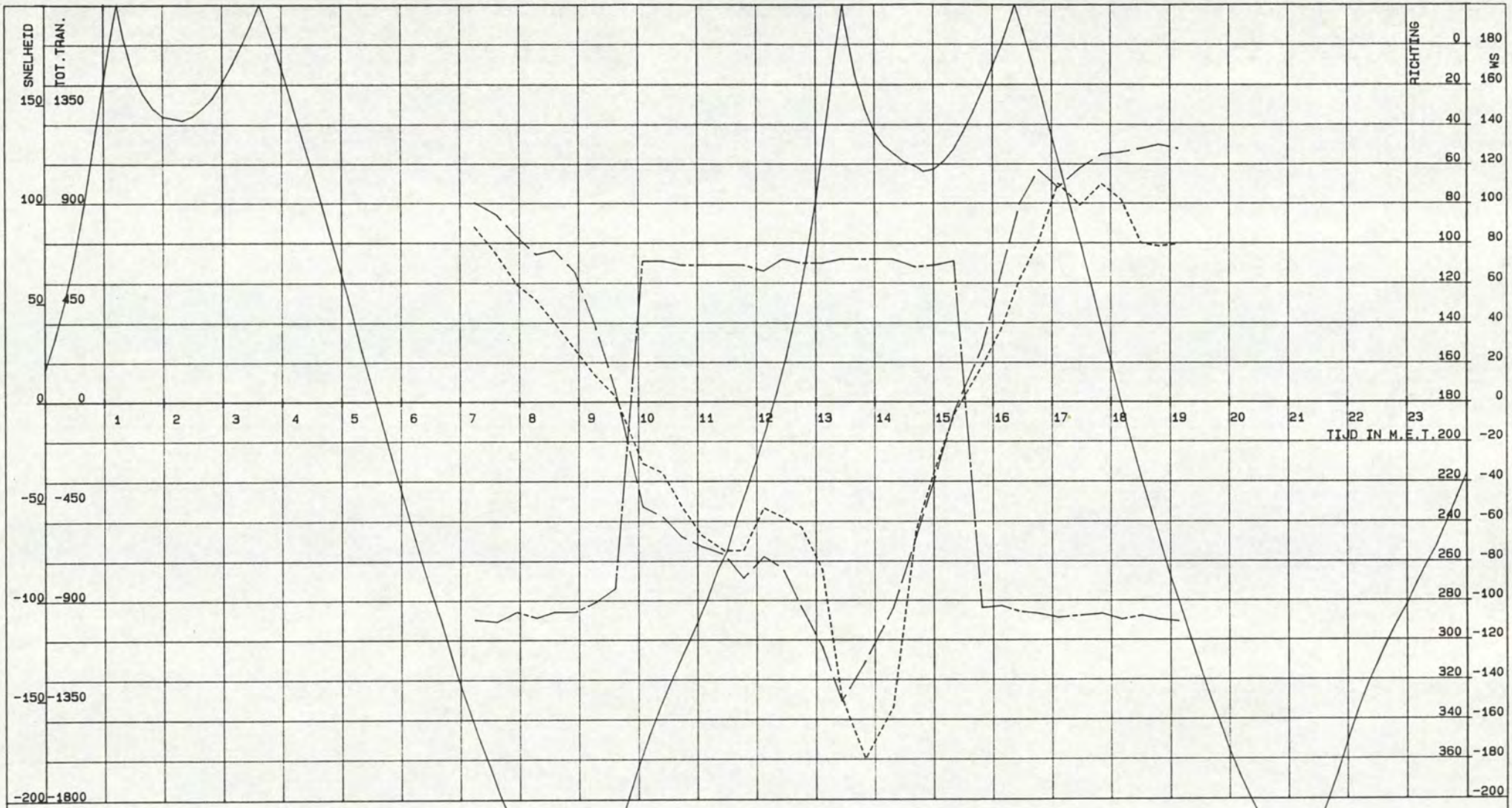


MEX DREMPEL VAN HANSWEERT RAAI B1 MP 35

_____ GETIJLIJN HANS .cm. ____ ____ .SNELHEID.cm/s. ---------- TOTAAL TRANSPORT .g/ms. _____ RICHTING.deg. GEMID. V EN R; TOTAAL T OVER VERTIKAAL

VAARTUIG : SIERIX
KASTNR. : 102.3.5-09
VISNR. : 102.3.3-09

POSITIE.X. : 59593
POSITIE.Y. : 384106

CYCLUSTIJD : 120
MIDD.TIJD : 120

DATUM : 17-04-1996
STARTTIJD : 07 u 06
EINDTIJD : 19 u 15

RIJKSWATERSTAAT
DIRECTIE ZEELAND
MEETDIENST

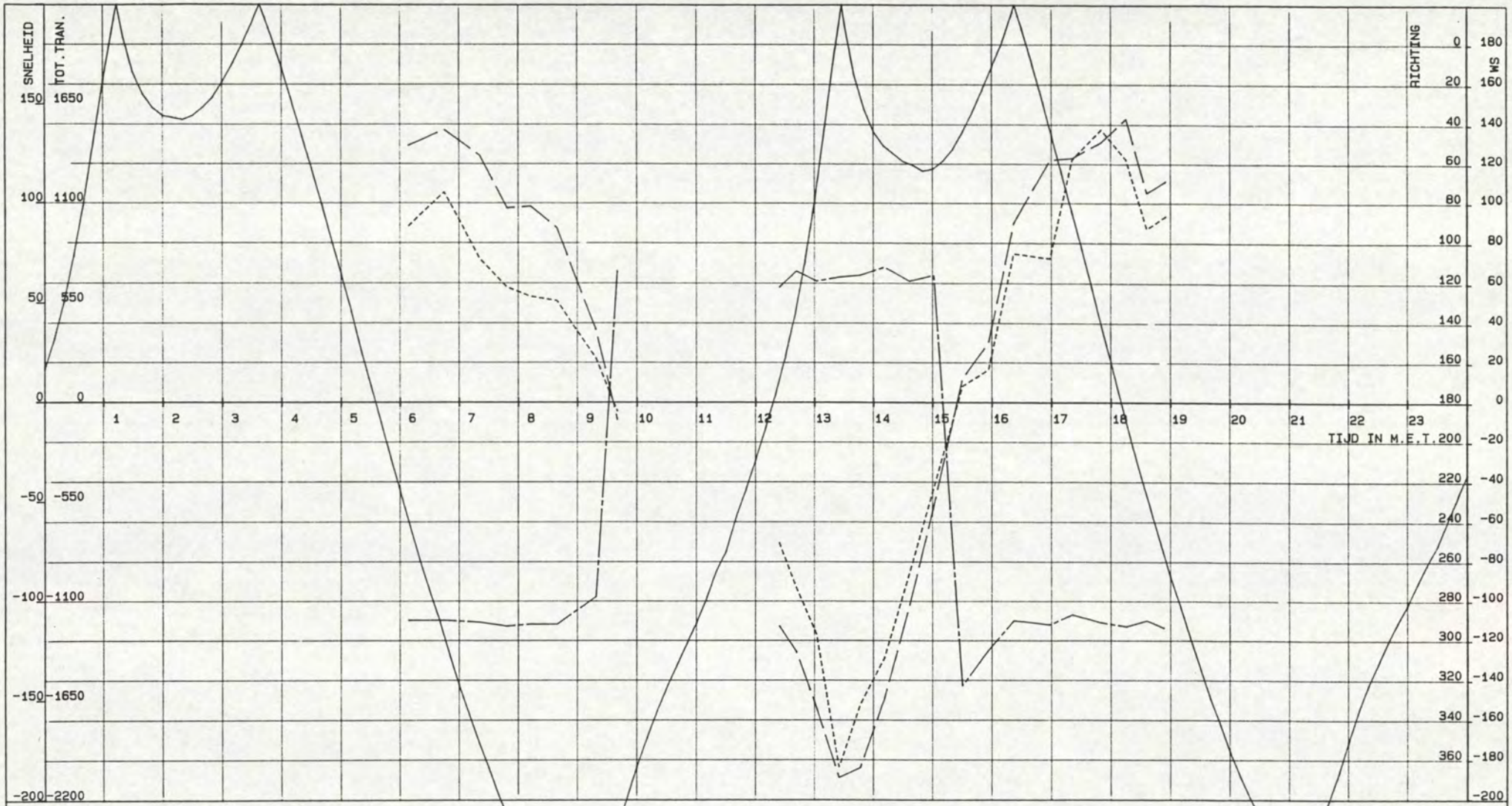


MEX DREMPEL VAN HANSWEERT RAAI B1 MP 21

GETIJLIJN HANS .cm. . SNELHEID.cm/s. TOTAAL TRANSPORT .g/ms. RICHTING.deg. GEMID. V EN R; TOTAAL T OVER VERTIKAAL

VAARTUIG : LODYCKE
KASTNR. : 102.3.5-39
VISNR. : 102.3.3-01

POSITIE.X. : 59409
POSITIE.Y. : 383912

CYCLUSTIJD : 120
MIDD.TIJD : 120

DATUM : 17-04-1996
STARTTIJD : 06 u 01
EINDTIJD : 19 u 02

RIJKSWATERSTAAT
DIRECTIE ZEELAND
MEETDIENST

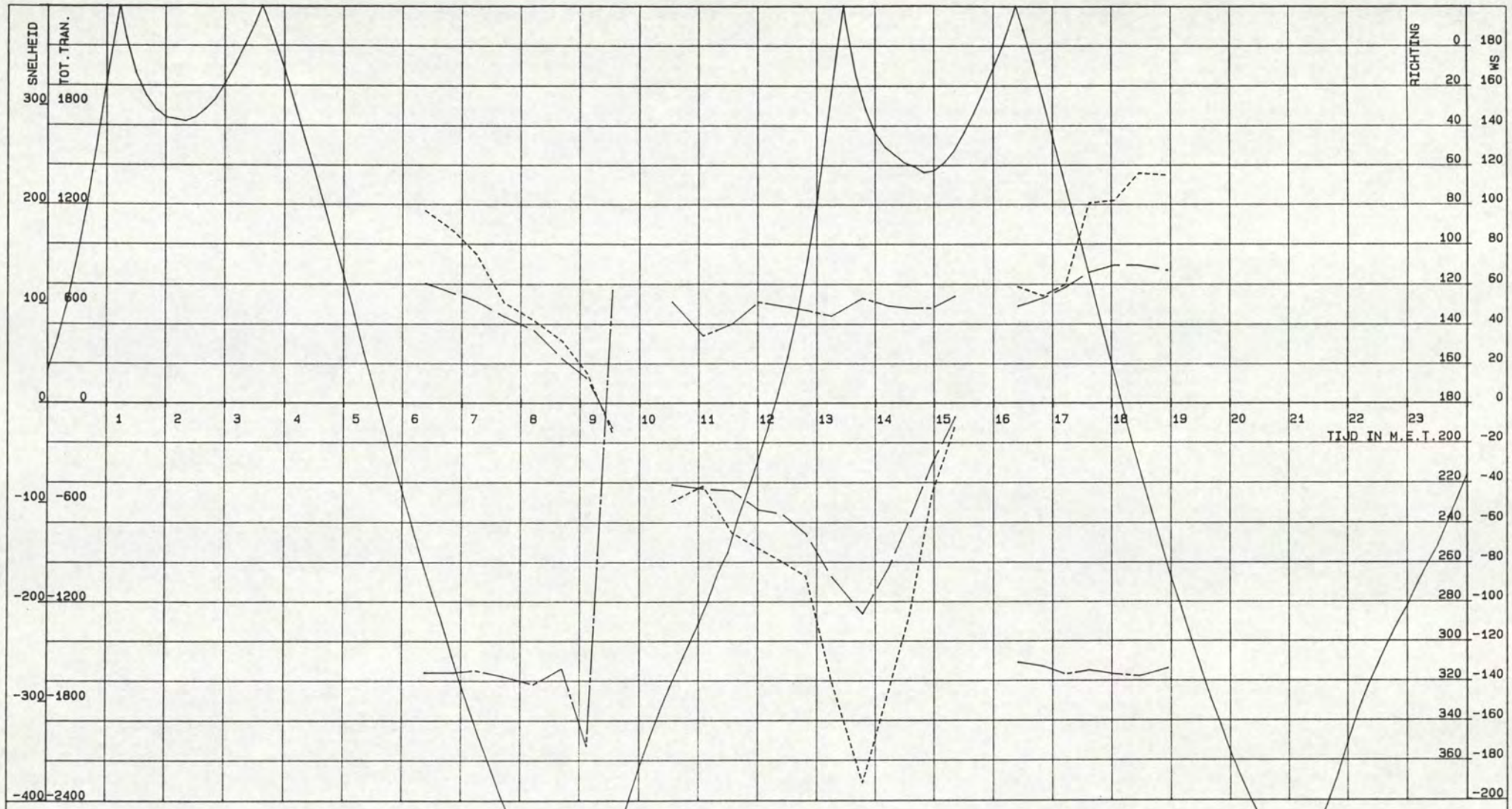


MEX DREMPEL VAN HANSWEERT RAAI B1 MP 23

GETIJLIJN HANS .cm. . SNELHEID.cm/s. TOTAAL TRANSPORT .g/ms. RICHTING.deg. GEMID. V EN R: TOTAAL T OVER VERTIKAAL

VAARTUIG : WIJTVLIET
KASTNR. : 102.3.5-04
VISNR. : 102.3.3-10

POSITIE.X. : 59000
POSITIE.Y. : 383513

CYCLUSTIJD : 120
MIDD.TIJD : 120

DATUM : 17-04-1996
STARTTIJD : 06 u 11
EINDTIJD : 19 u 07

RIJKSWATERSTAAT
DIRECTIE ZEELAND
MEETDIENST

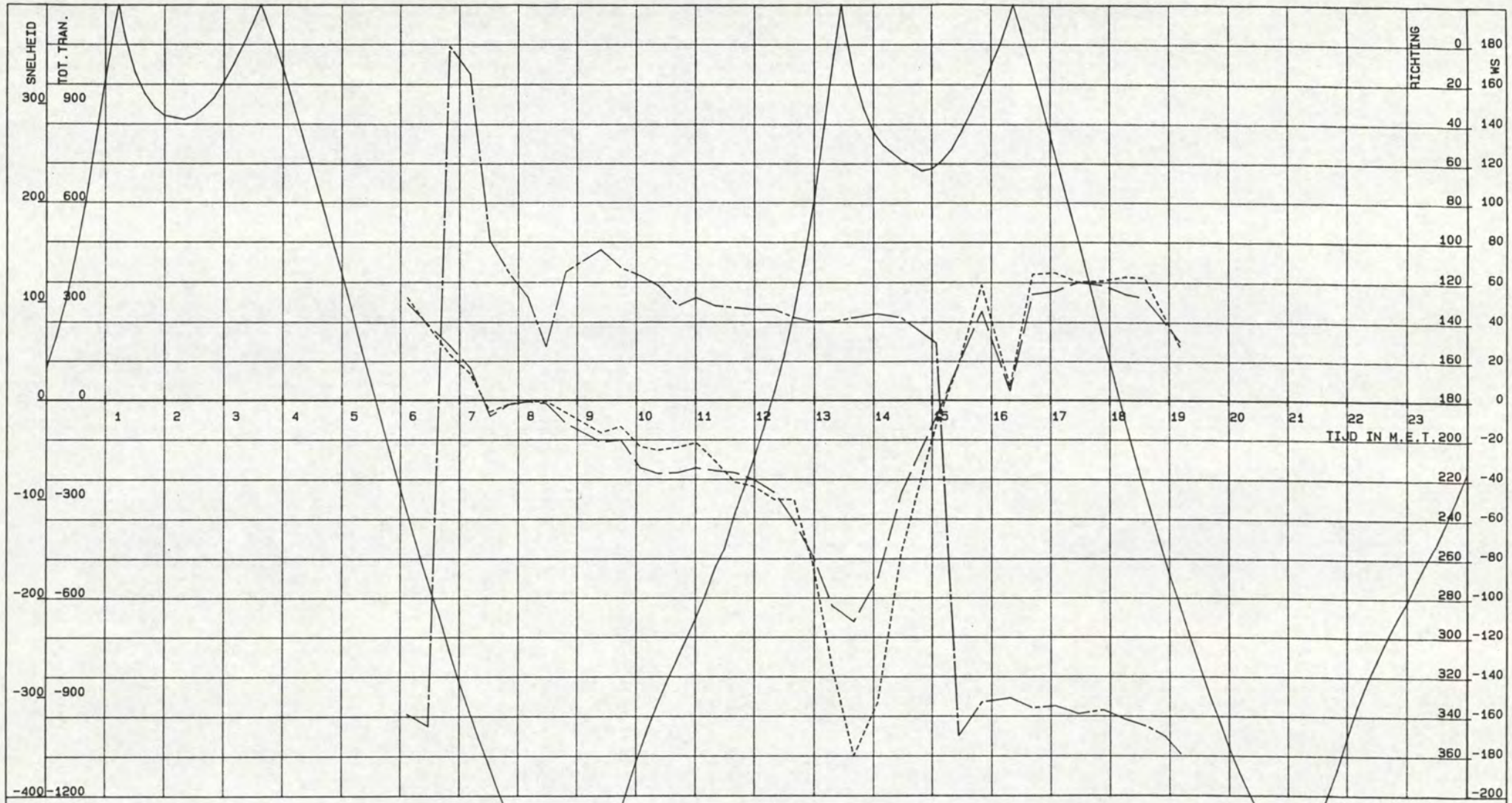


MEX DREMPEL VAN HANSWEERT RAAI B1 MP 36

GETIJLIJN HANS .cm. . SNELHEID.cm/s. TOTAAL TRANSPORT .g/ms. RICHTING.deg. GEMID. V EN R; TOTAAL T OVER VERTIKAAL

VAARTUIG : HOUTVLIET
KASTNR. : 102.3.5-04
VISNR. : 102.3.3-04

POSITIE.X. : 58845
POSITIE.Y. : 383337

CYCLUSTIJD : 120
MIDD.TIJD : 120

DATUM : 17-04-1996
STARTTIJD : 06 u 00
EINDTIJD : 19 u 16

RIJKSWATERSTAAT
DIRECTIE ZEELAND
MEETDIENST

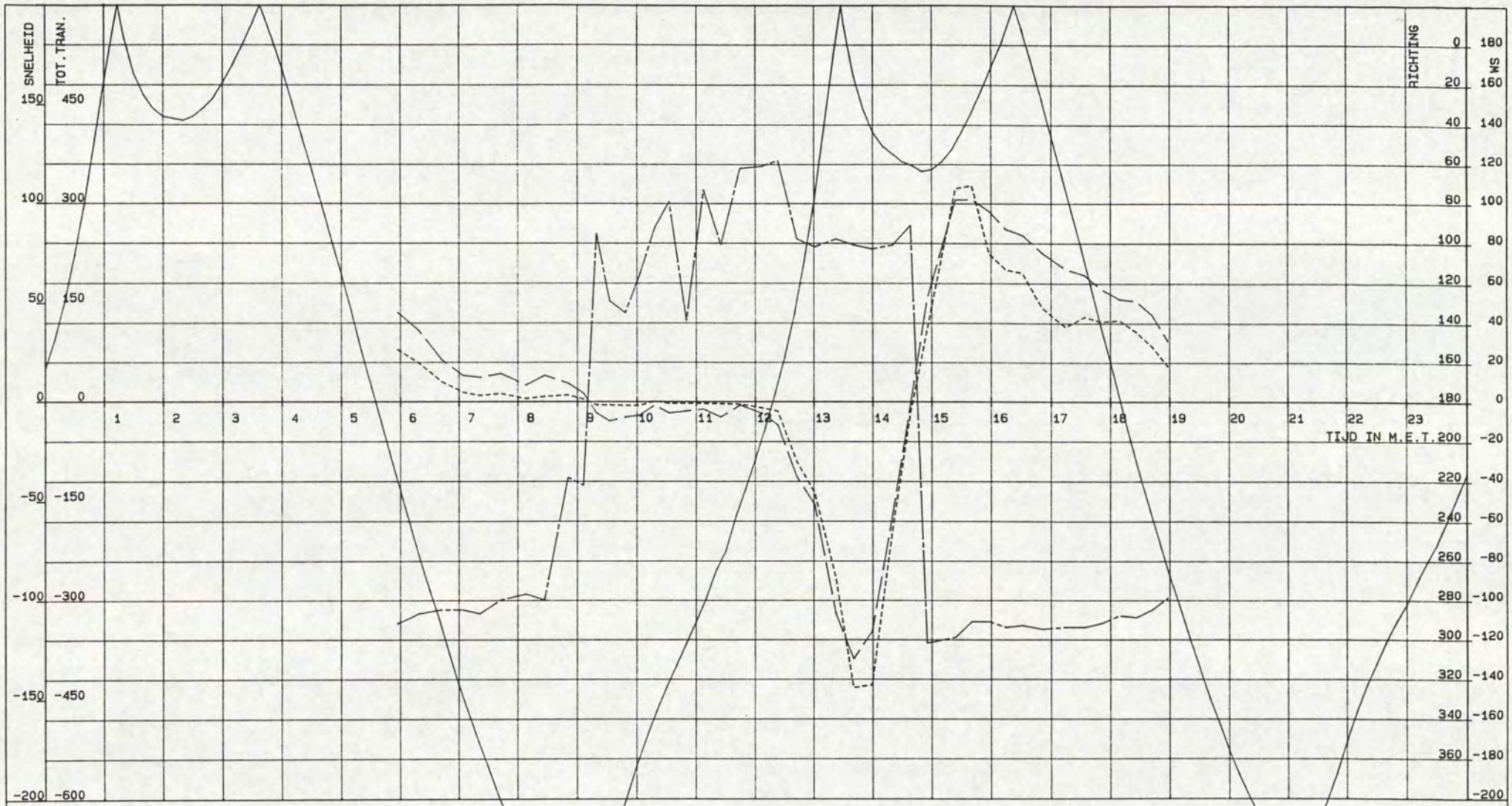


VAARTUIG : STEENVLIET
KASTNR. : 102.3.5-02
VISNR. : 102.3.3-02

POSITIE.X. : 59202
POSITIE.Y. : 380511

CYCLUSTIJD : 120
MIDD.TIJD : 120

DATUM : 17-04-1996
STARTTIJD : 05 u 50
EINDTIJD : 19 u 04

RIJKSWATERSTAAT
DIRECTIE ZEELAND
MEETDIENST

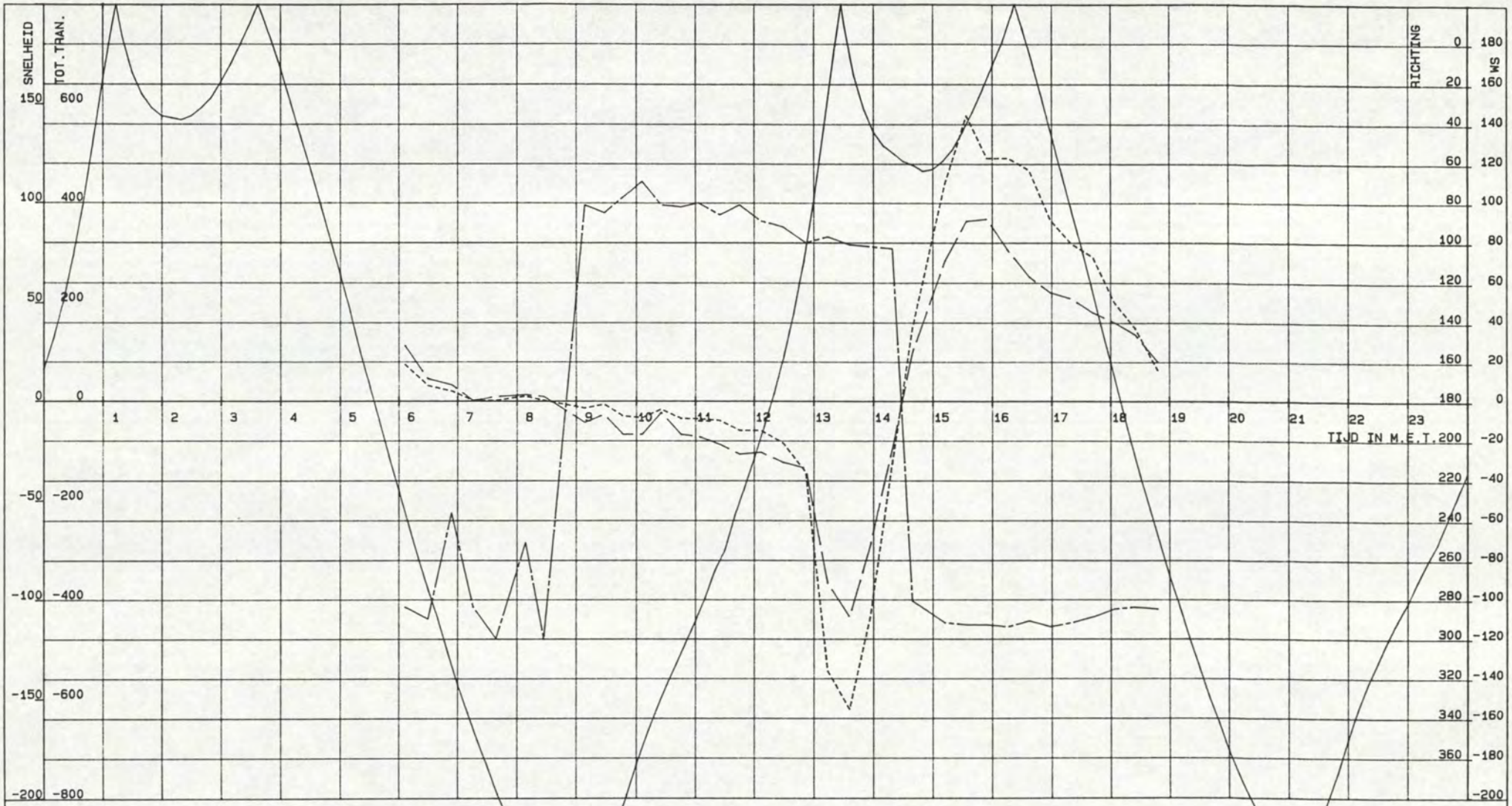


VAARTUIG : PLUIMPOT
KASTNR. : 102.3.5-05
VISNR. : 102.3.3-05

POSITIE.X. : 59189
POSITIE.Y. : 380378

CYCLUSTIJD : 120
MIDD.TIJD : 120

DATUM : 17-04-1996
STARTTIJD : 05 u 57
EINDTIJD : 18 u 58

RIJKSWATERSTAAT
DIRECTIE ZEELAND
MEETDIENST

**directie zeeland**
**meetdienst zeeland**
**blad nr.: 29**

24. Krommen per meetniveau - slibconcentratie

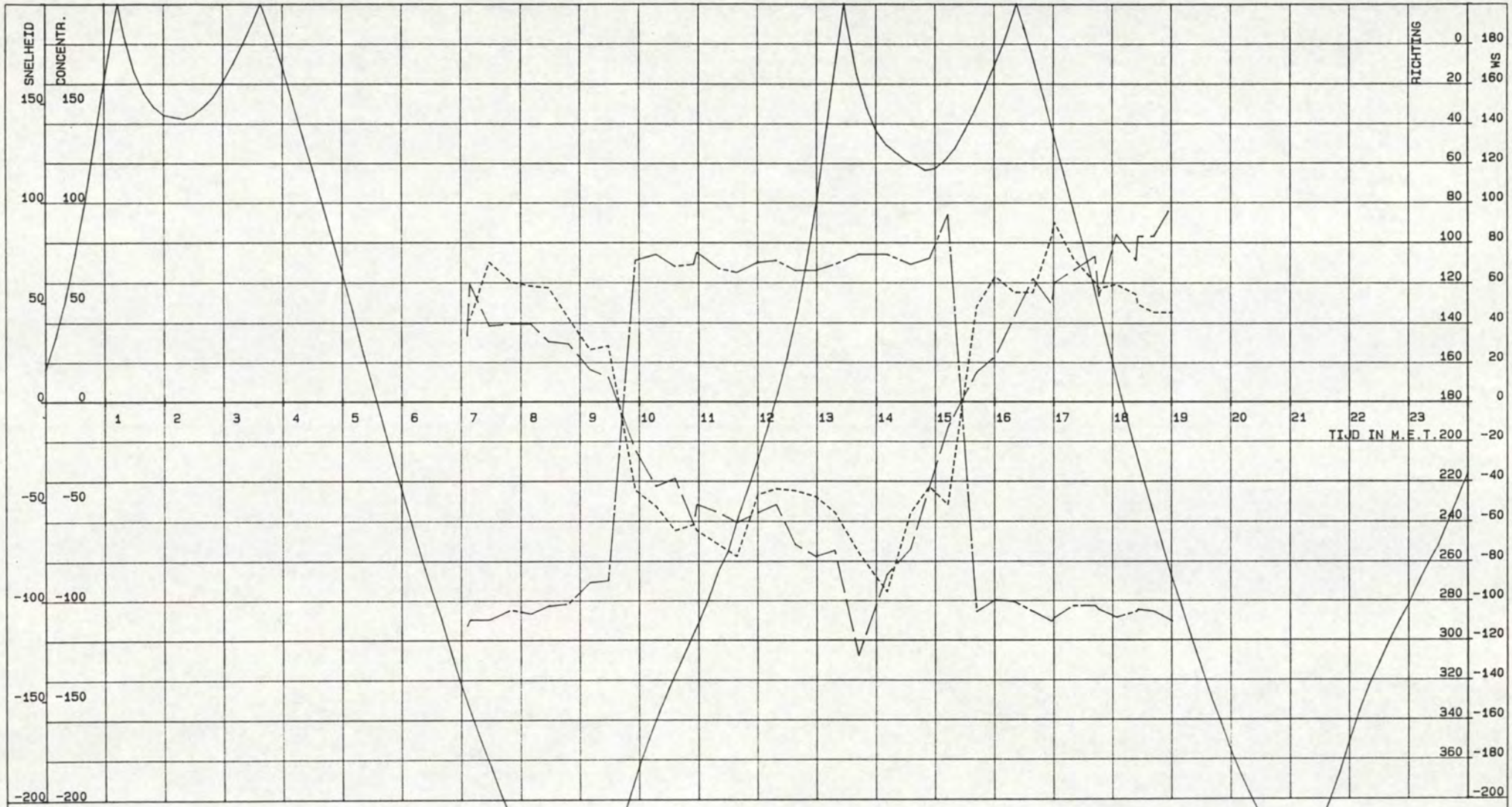


MEX DREMPEL VAN HANSWEERT RAAI B1 MP 35

GETIJLIJN HANS .cm. . SNELHEID.cm/s CONCENTRATIE.mg/l. RICHTING.deg.

VAARTUIG : SIERIX
KASTNR. : 102.3.5-09
VISNR. : 102.3.3-09

POSITIE.X. : 59593
POSITIE.Y. : 384106

CYCLUSTIJD : 120
MIDD.TIJD : 120

DATUM : 17-04-1996
STARTTIJD : 07 u 06
EINDTIJD : 19 u 15

AFSTAND TOT BODEM: 50 CM

RIJKSWATERSTAAT
DIRECTIE ZEELAND
MEETDIENST

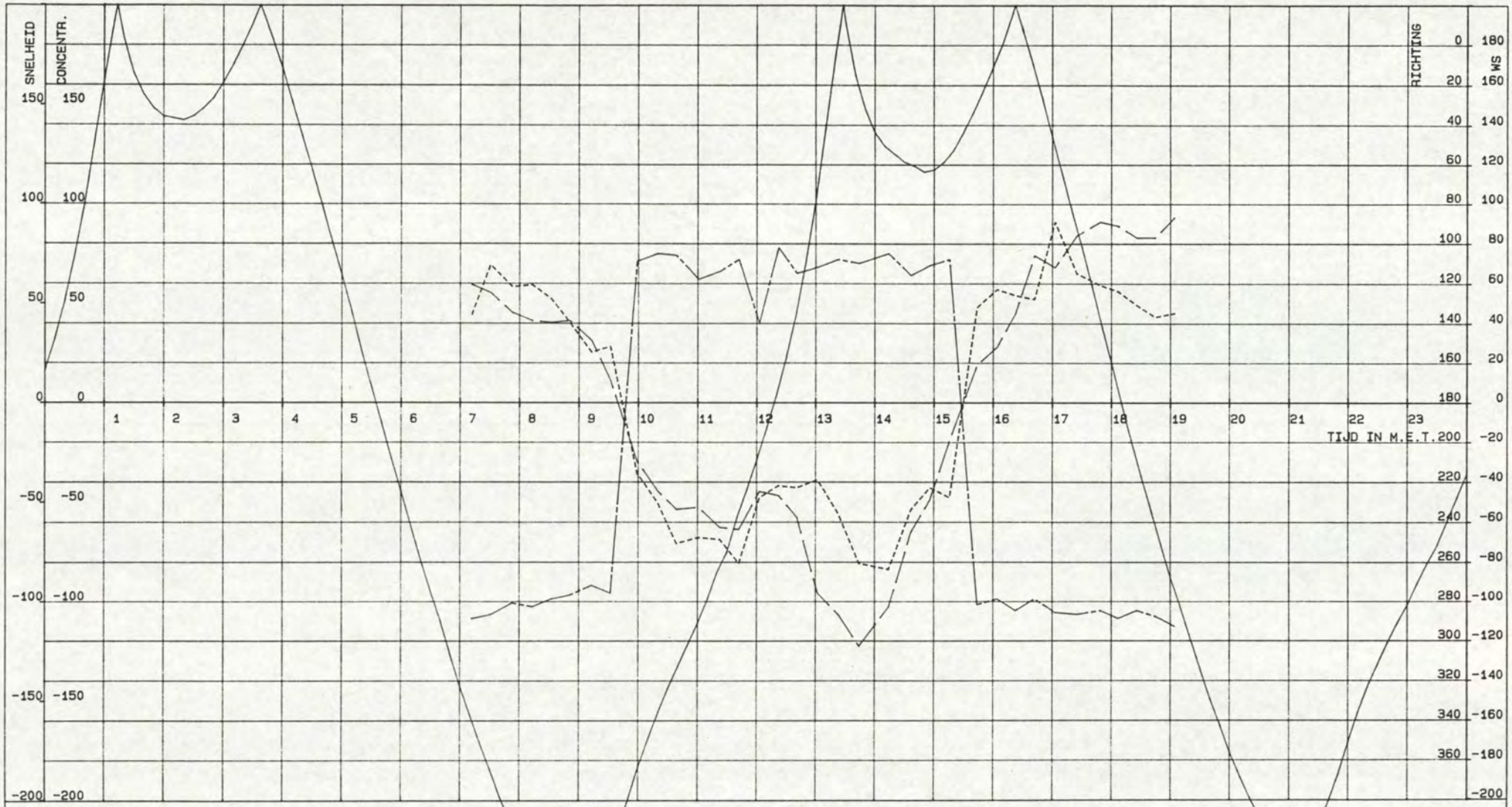


VAARTUIG : SIERIX
KASTNR. : 102.3.5-09
VISNR. : 102.3.3-09

POSITIE.X. : 59593
POSITIE.Y. : 384106

CYCLUSTIJD : 120
MIDD.TIJD : 120

DATUM : 17-04-1996
STARTTIJD : 07 u 06
EINDTIJD : 19 u 15

AFSTAND TOT BODEM: 100 CM

RIJKSWATERSTAAT
DIRECTIE ZEELAND
MEETDIENST

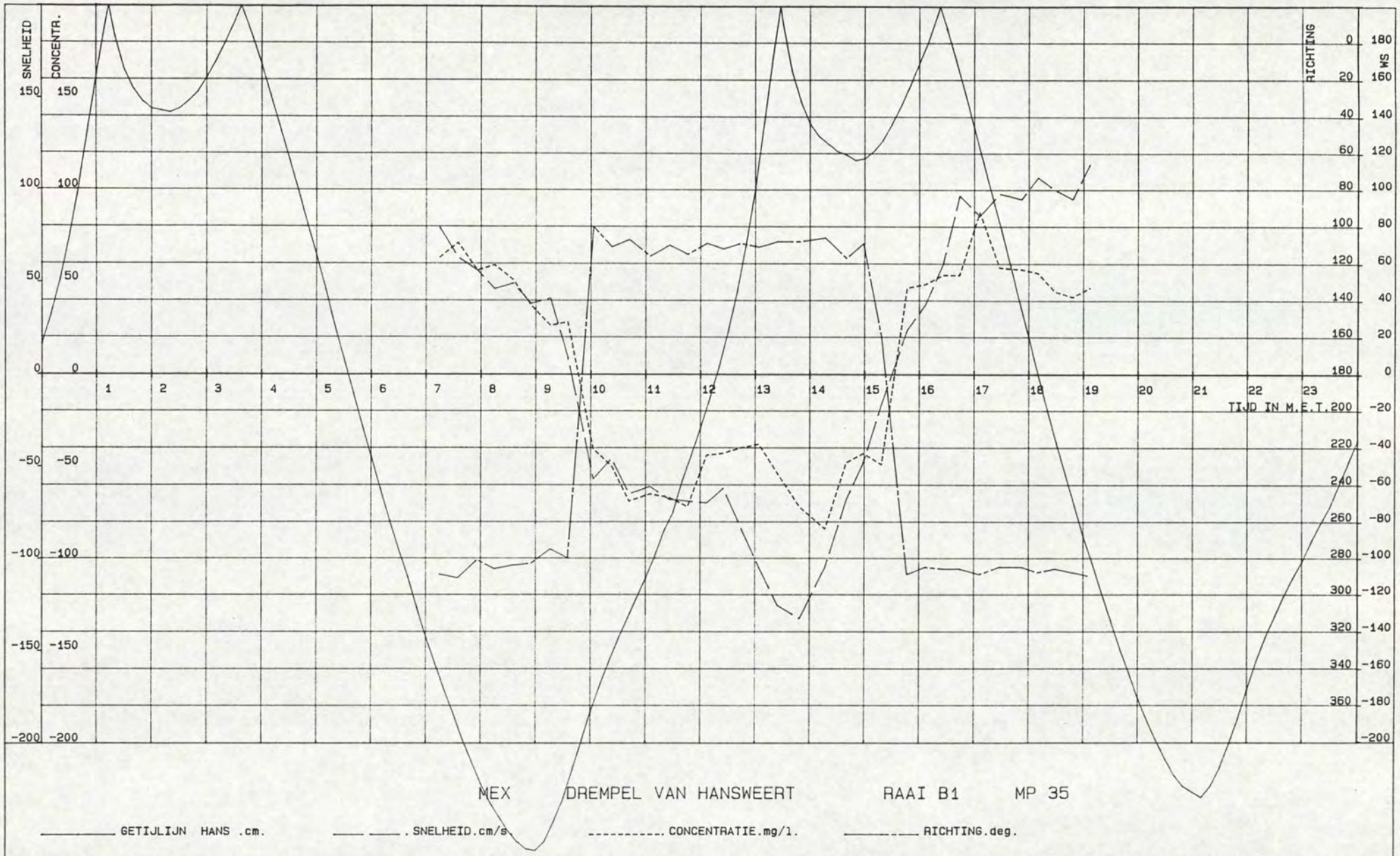


VAARTUIG : SIERIX
KASTNR. : 102.3.5-09
VISNR. : 102.3.3-09

POSITIE.X. : 59593
POSITIE.Y. : 384106

CYCLUSTIJD : 120
MIDD.TIJD : 120

DATUM : 17-04-1996
STARTTIJD : 07 u 06
EINDTIJD : 19 u 15

AFSTAND TOT BODEM: 200 CM

RIJKSWATERSTAAT
DIRECTIE ZEELAND
MEETDIENST

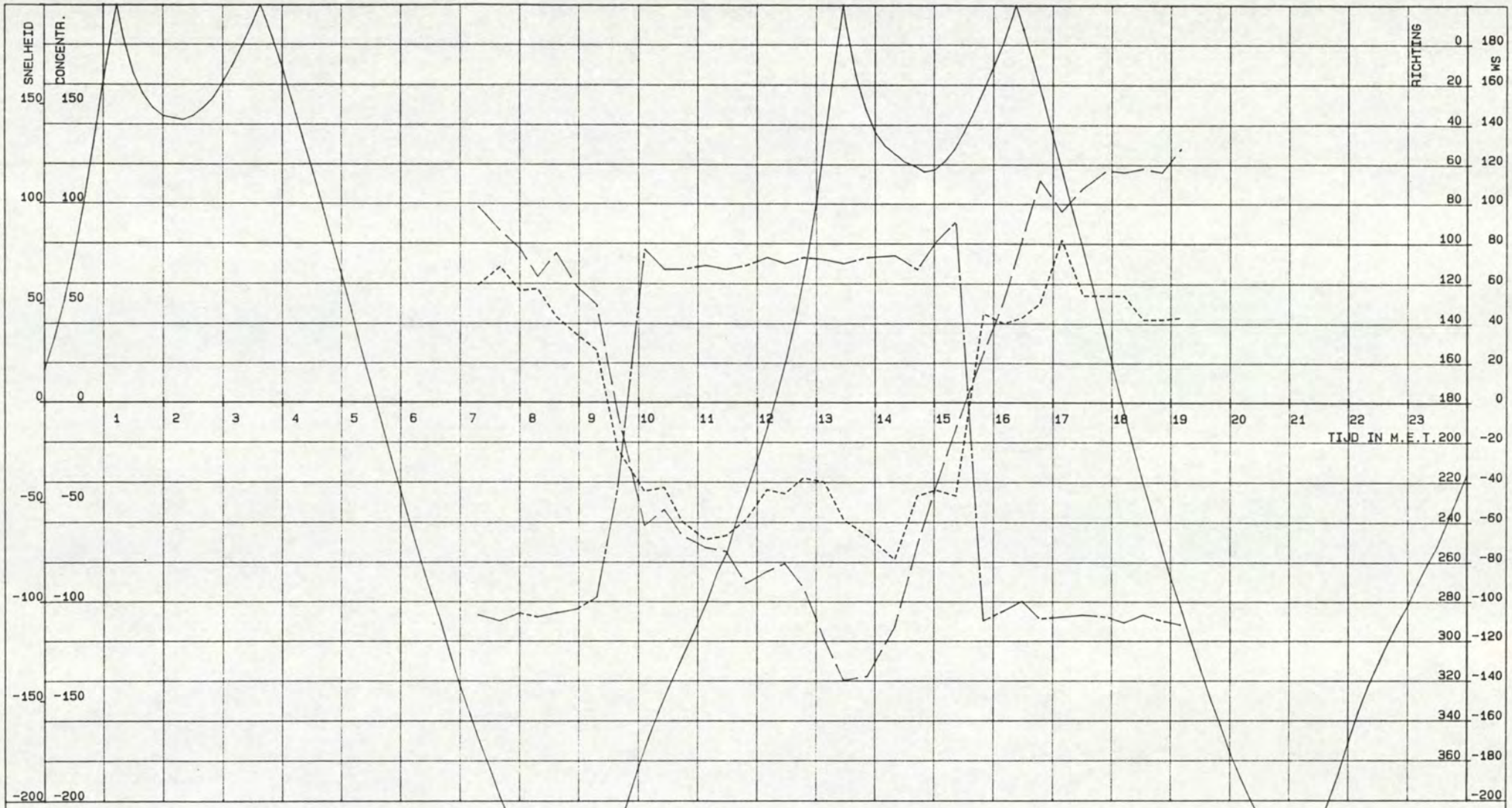


MEX DREMPEL VAN HANSWEERT RAAI B1 MP 35

_____ GETIJLIJN HANS .cm. ____ ____ . SNELHEID.cm/s. ---------- CONCENTRATIE.mg/l. _____ _____ RICHTING.deg.

VAARTUIG : SIERIX
KASTNR. : 102.3.5-09
VISNR. : 102.3.3-09

POSITIE.X. : 59593
POSITIE.Y. : 384106

CYCLUSTIJD : 120
MIDD.TIJD : 120

DATUM : 17-04-1996
STARTTIJD : 07 u 06
EINDTIJD : 19 u 15

AFSTAND TOT BODEM: 400 CM

RIJKSWATERSTAAT
DIRECTIE ZEELAND
MEETDIENST

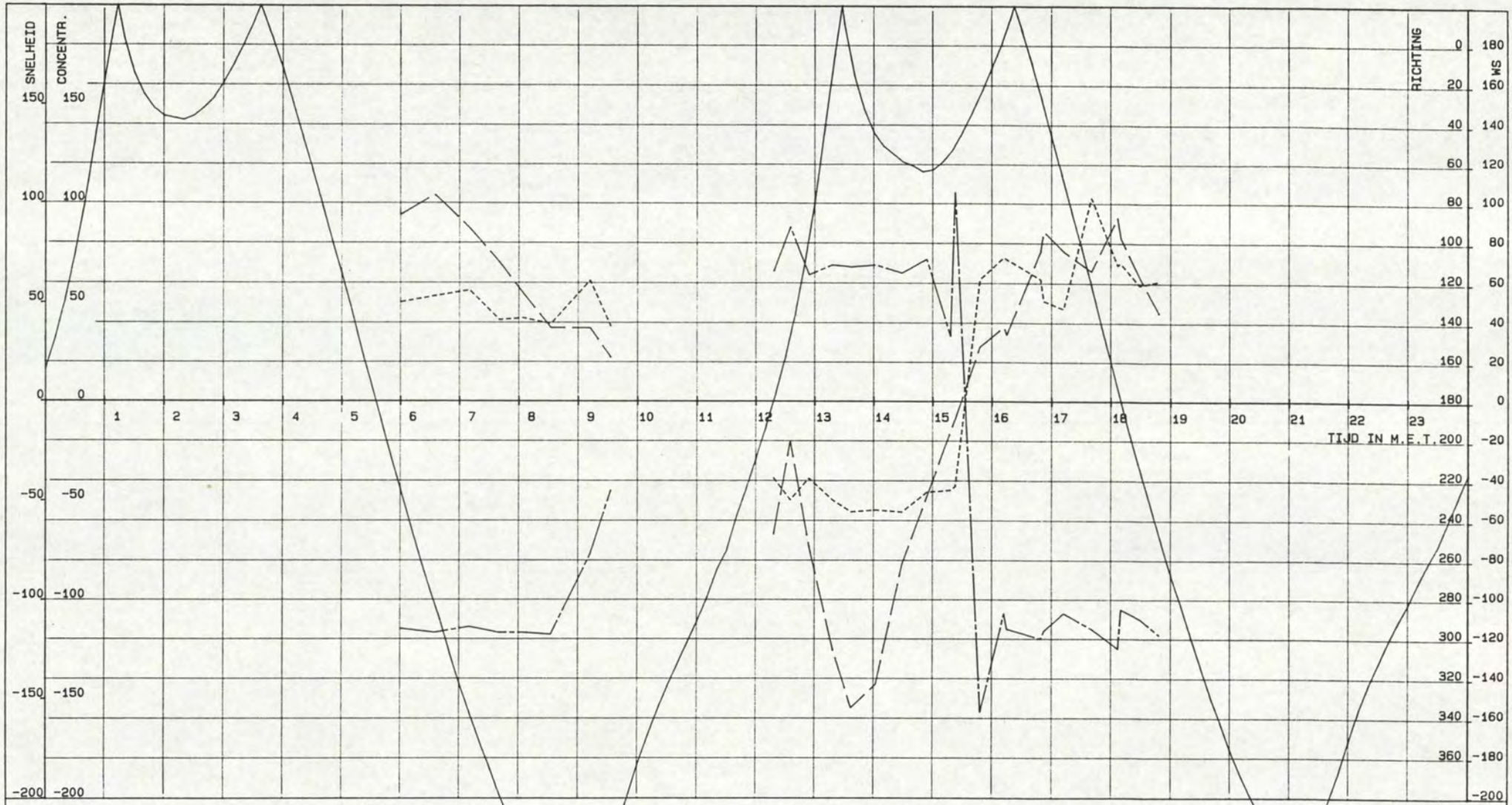


MEX DREMPEL VAN HANSWEERT RAAI B1 MP 21

GETIJLIJN HANS .cm. . SNELHEID.cm/s. CONCENTRATIE.mg/l. RICHTING.deg.

VAARTUIG : LODYCKE
KASTNR. : 102.3.5-39
VISNR. : 102.3.3-01

POSITIE.X. : 59409
POSITIE.Y. : 383912

CYCLUSTIJD : 120
MIDD.TIJD : 120

DATUM : 17-04-1996
STARTTIJD : 06 u 01
EINDTIJD : 19 u 02

AFSTAND TOT BODEM: 50 CM

RIJKSWATERSTAAT
DIRECTIE ZEELAND
MEETDIENST

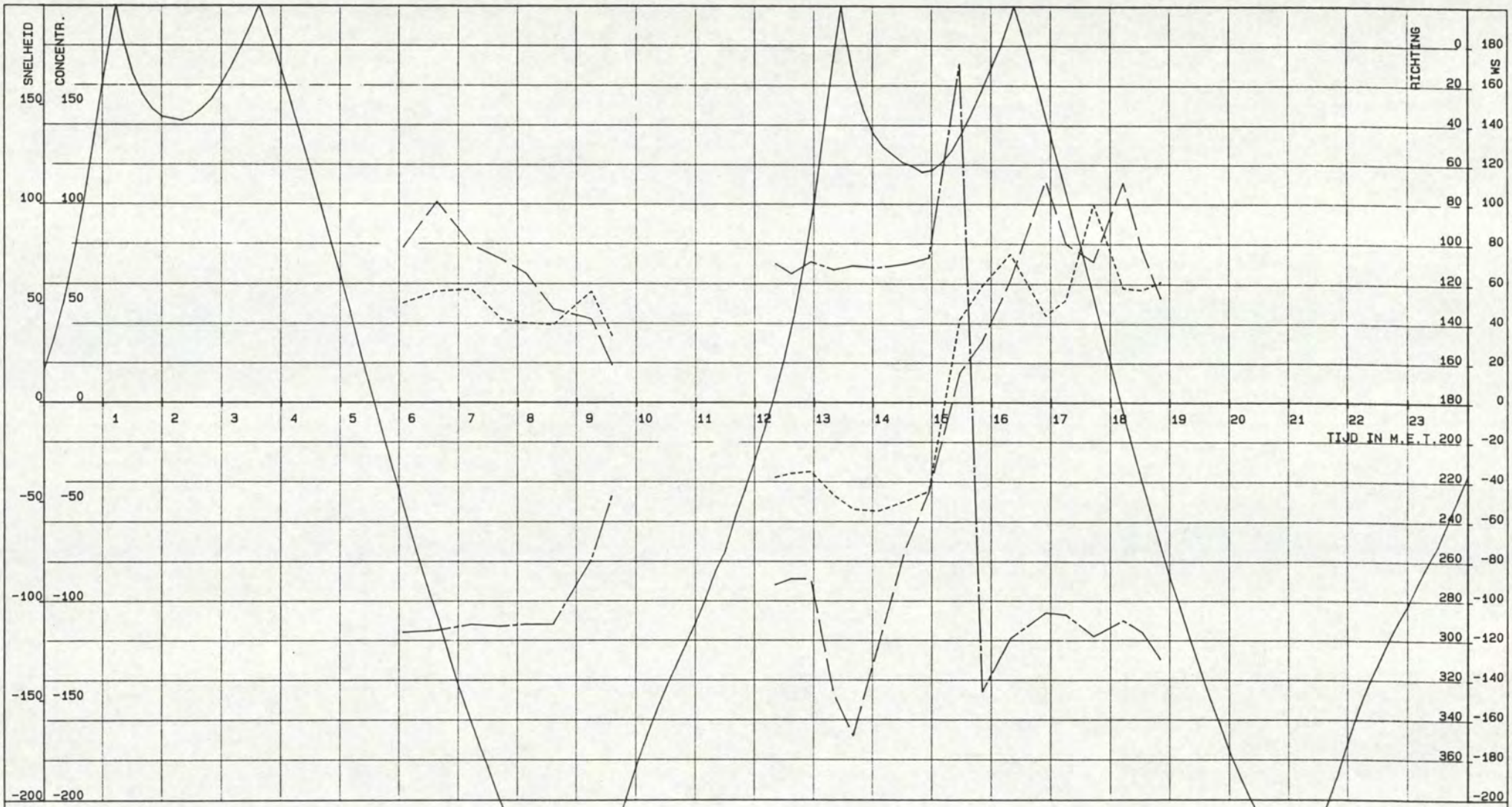


MEX DREMPEL VAN HANSWEERT RAAI B1 MP 21

_____ GETIJLIJN HANS .cm. — — — , SNELHEID.cm/s. ---------- CONCENTRATIE.mg/l. _____ RICHTING.deg.

VAARTUIG : LODYCKE
KASTNR. : 102.3.5-39
VISNR. : 102.3.3-01

POSITIE.X. : 59409
POSITIE.Y. : 383912

CYCLUSTIJD : 120
MIDD.TIJD : 120

DATUM : 17-04-1996
STARTTIJD : 06 u 01
EINDTIJD : 19 u 02

AFSTAND TOT BODEM: 100 CM

RIJKSWATERSTAAT
DIRECTIE ZEELAND
MEETDIENST

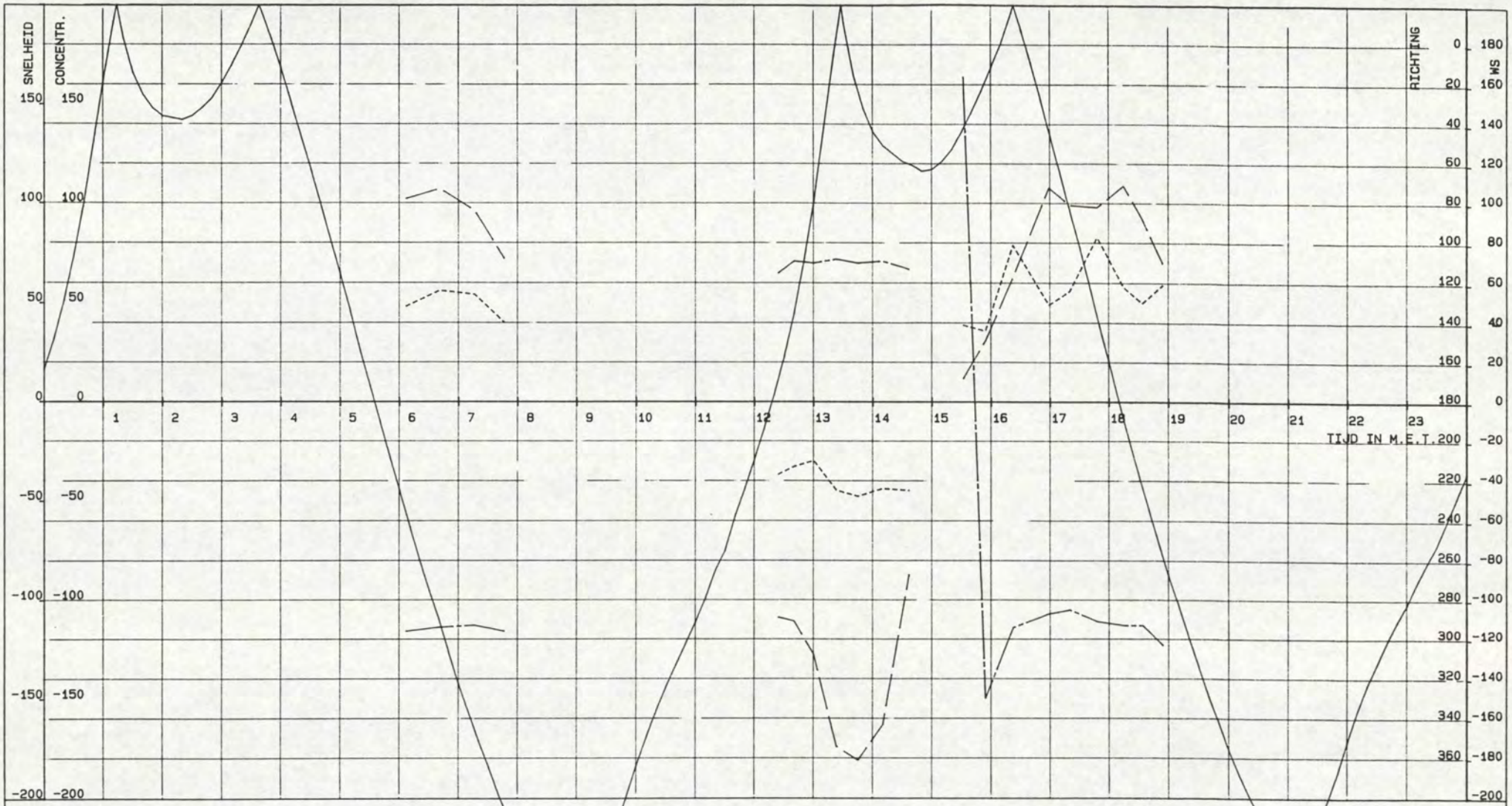


MEX DREMPEL VAN HANSWEERT RAAI B1 MP 21

GETIJLIJN HANS .cm. . SNELHEID.cm/s. CONCENTRATIE.mg/l. RICHTING.deg.

VAARTUIG : LODYCKE
KASTNR. : 102.3.5-39
VISNR. : 102.3.3-01

POSITIE.X. : 59409
POSITIE.Y. : 383912

CYCLUSTIJD : 120
MIDD.TIJD : 120

DATUM : 17-04-1996
STARTTIJD : 06 u 01
EINDTIJD : 19 u 02

AFSTAND TOT BODEM: 200 CM

RIJKSWATERSTAAT
DIRECTIE ZEELAND
MEETDIENST

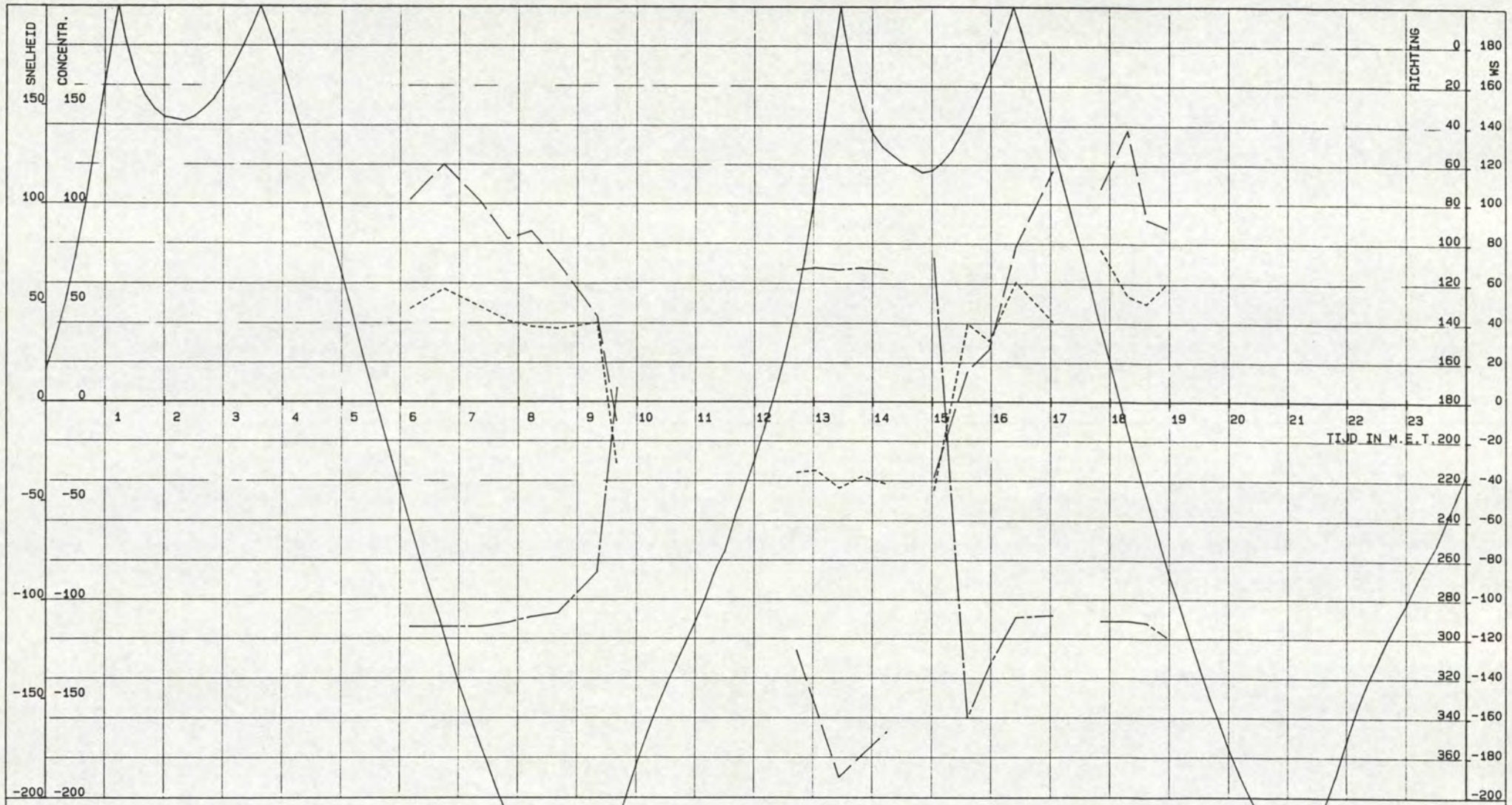


MEX DREMPEL VAN HANSWEERT RAAI B1 MP 21

GETIJLIJN HANS .cm. . SNELHEID.cm/s. CONCENTRATIE.mg/l. RICHTING.deg.

VAARTUIG : LODYCKE
KASTNR. : 102.3.5-39
VISNR. : 102.3.3-01

POSITIE.X. : 59409
POSITIE.Y. : 383912

CYCLUSTIJD : 120
MIDD.TIJD : 120

DATUM : 17-04-1996
STARTTIJD : 06 u 01
EINDTIJD : 19 u 02

AFSTAND TOT BODEM: 400 CM

RIJKSWATERSTAAT
DIRECTIE ZEELAND
MEETDIENST

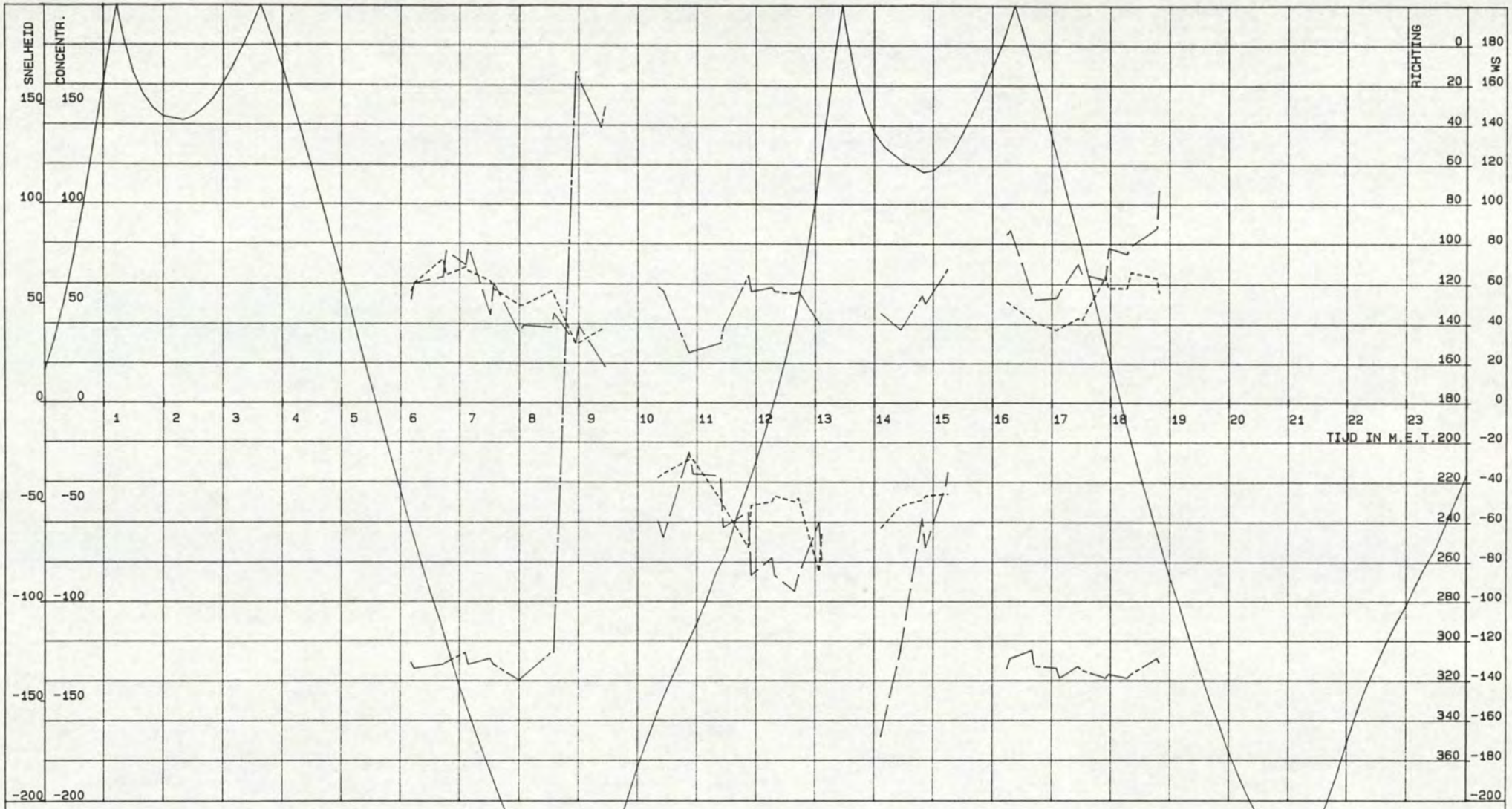


MEX DREMPEL VAN HANSWEERT RAAI B1 MP 23

GETIJLIJN HANS .cm. . SNELHEID.cm/s CONCENTRATIE.mg/l. RICHTING.deg.

VAARTUIG : WIJTVLIET
KASTNR. : 102.3.5-04
VISNR. : 102.3.3-10

POSITIE.X. : 59000
POSITIE.Y. : 383513

CYCLUSTIJD : 120
MIDD.TIJD : 120

DATUM : 17-04-1996
STARTTIJD : 06 u 11
EINDTIJD : 19 u 07

AFSTAND TOT BODEM: 50 CM

RIJKSWATERSTAAT
DIRECTIE ZEELAND
MEETDIENST

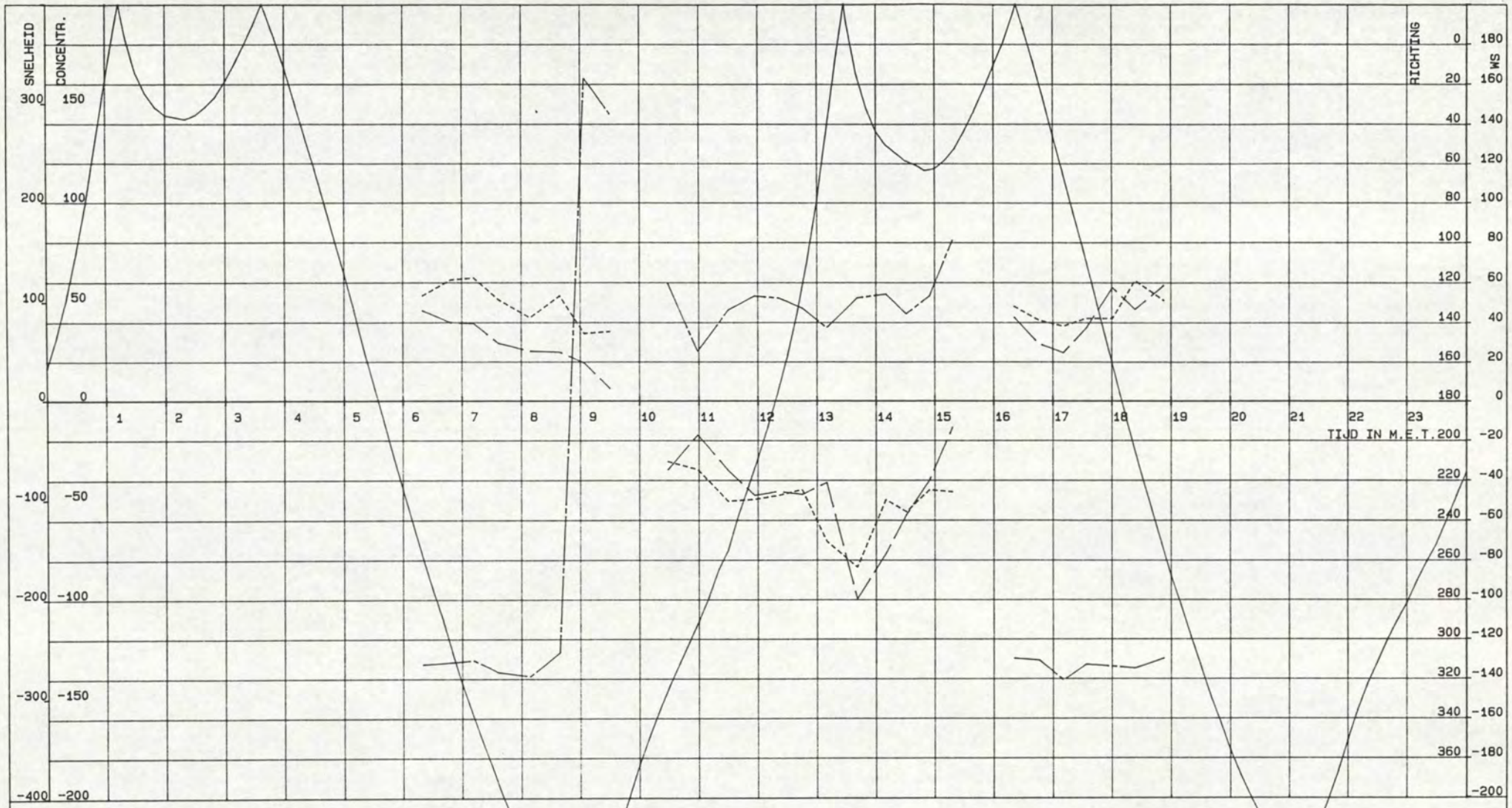


VAARTUIG : WIJTVLIET
KASTNR. : 102.3.5-04
VISNR. : 102.3.3-10

POSITIE.X. : 59000
POSITIE.Y. : 383513

CYCLUSTIJD : 120
MIDD.TIJD : 120

DATUM : 17-04-1996
STARTTIJD : 06 u 11
EINDTIJD : 19 u 07

AFSTAND TOT BODEM: 100 CM

RIJKSWATERSTAAT
DIRECTIE ZEELAND
MEETDIENST

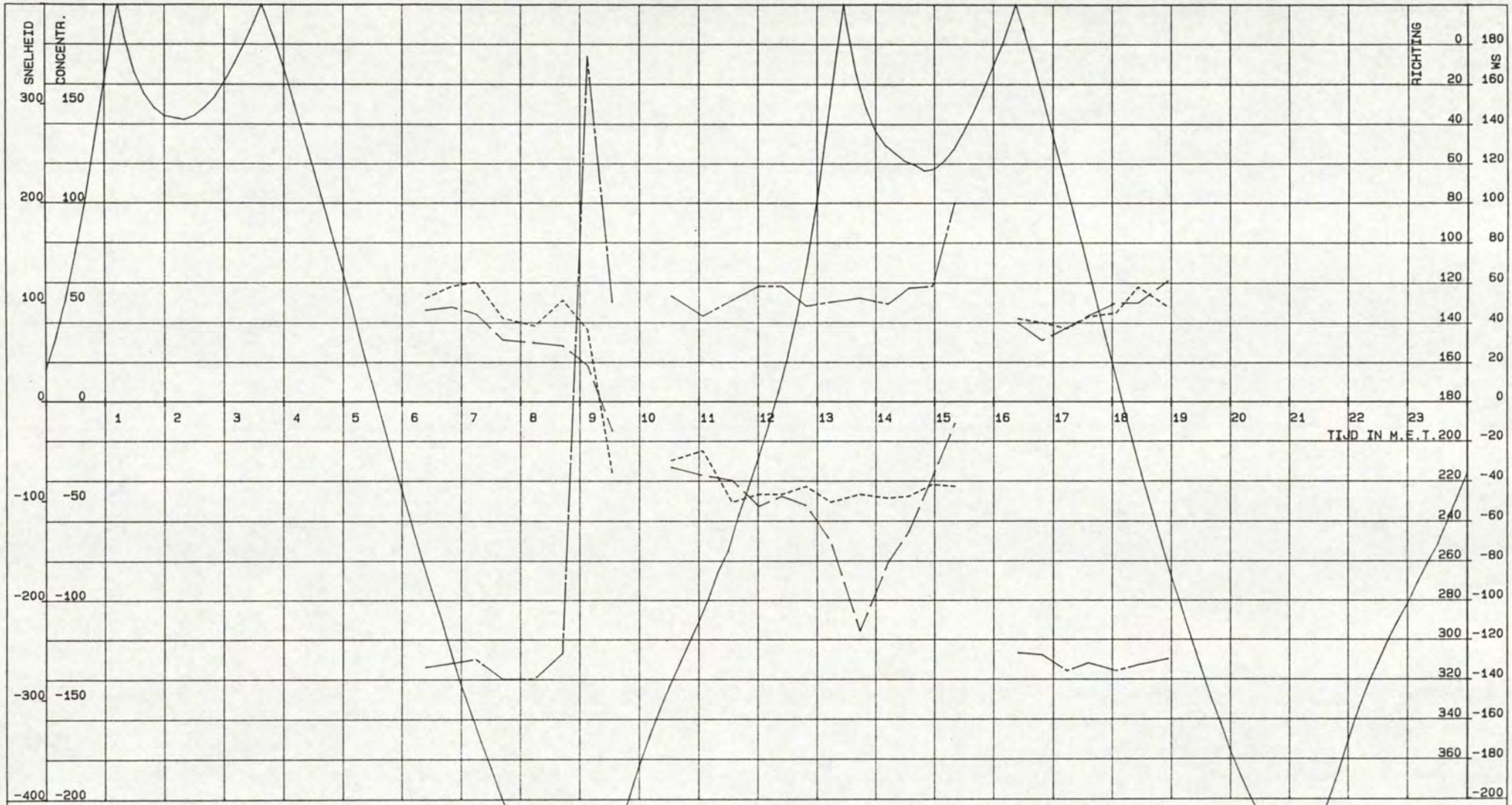


MEX DREMPEL VAN HANSWEERT RAAI B1 MP 23

GETIJLIJN HANS .cm. . SNELHEID.cm/s CONCENTRATIE.mg/l. RICHTING.deg.

VAARTUIG : WIJTVLIET
KASTNR. : 102.3.5-04
VISNR. : 102.3.3-10

POSITIE.X. : 59000
POSITIE.Y. : 383513

CYCLUSTIJD : 120
MIDD.TIJD : 120

DATUM : 17-04-1996
STARTTIJD : 06 u 11
EINDTIJD : 19 u 07

AFSTAND TOT BODEM: 200 CM

RIJKSWATERSTAAT
DIRECTIE ZEELAND
MEETDIENST

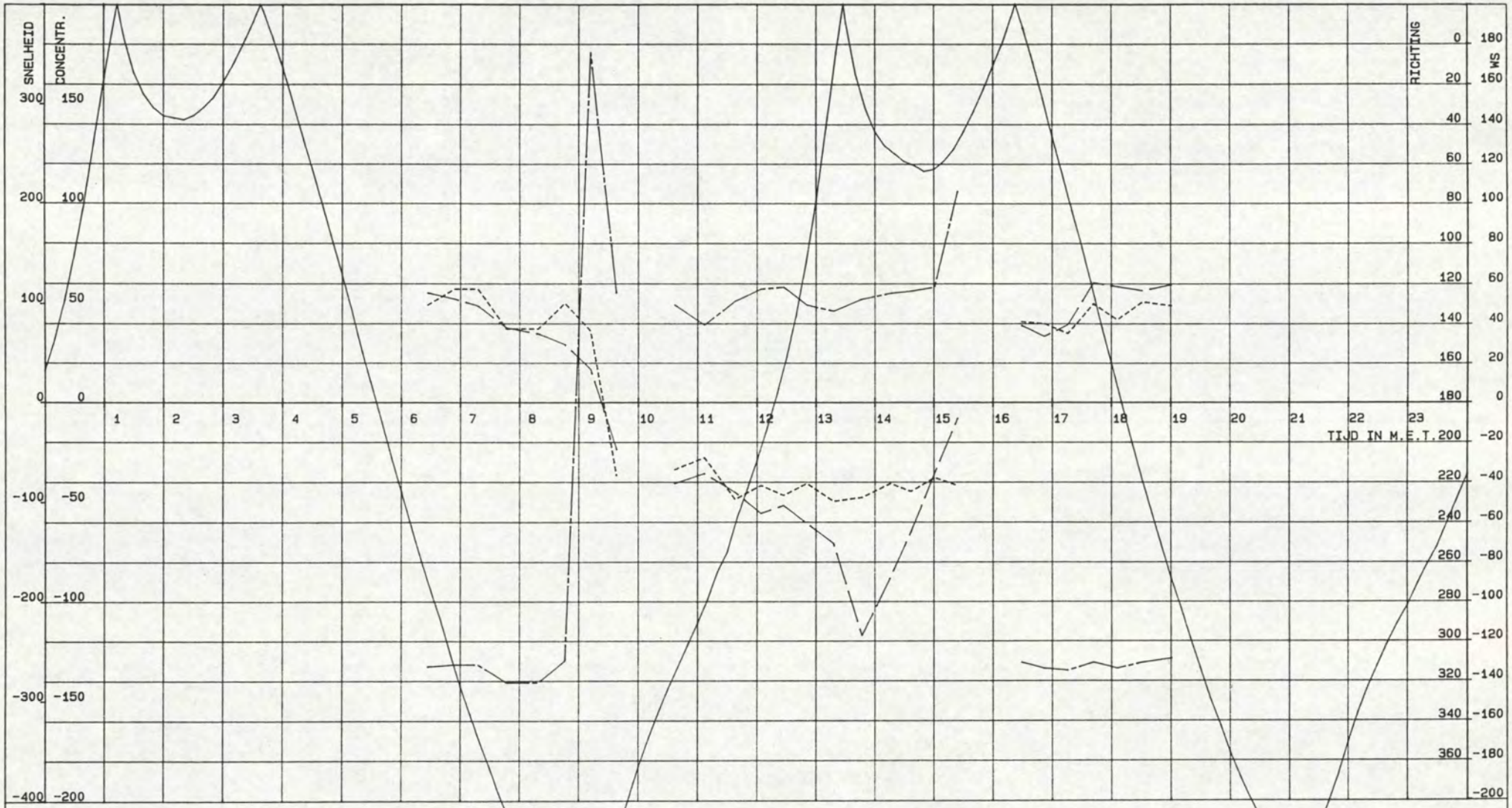


VAARTUIG : WIJTVLIET
KASTNR. : 102.3.5-04
VISNR. : 102.3.3-10

POSITIE.X. : 59000
POSITIE.Y. : 383513

CYCLUSTIJD : 120
MIDD.TIJD : 120

DATUM : 17-04-1996
STARTTIJD : 06 u 11
EINDTIJD : 19 u 07

AFSTAND TOT BODEM: 400 CM

RIJKSWATERSTAAT
DIRECTIE ZEELAND
MEETDIENST

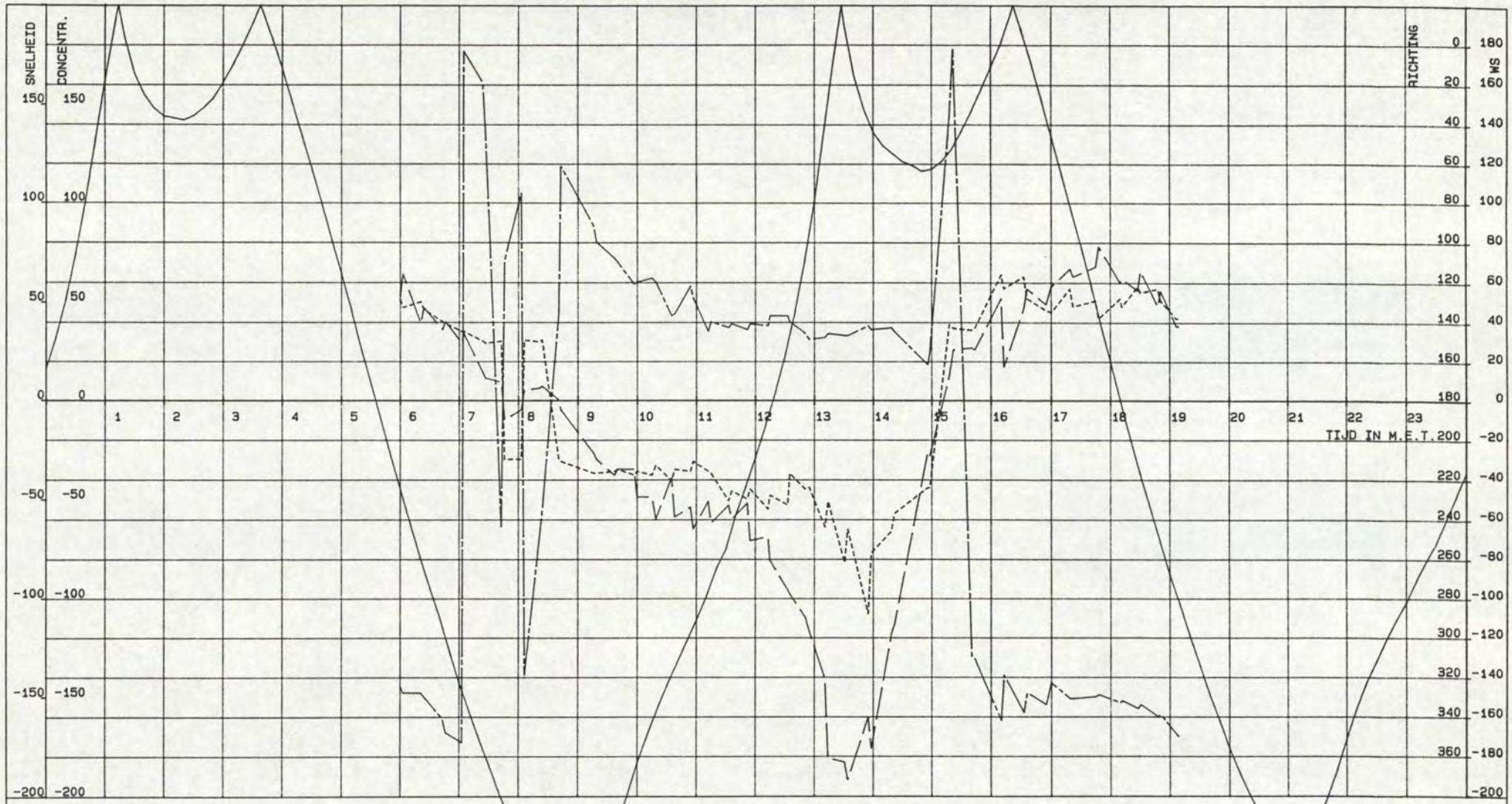


MEX DREMPEL VAN HANSWEERT RAAI B1 MP 36

GETIJLIJN HANS .cm. . SNELHEID.cm/s CONCENTRATIE.mg/l. RICHTING.deg.

VAARTUIG : HOUTVLIET
KASTNR. : 102.3.5-04
VISNR. : 102.3.3-04

POSITIE.X. : 58845
POSITIE.Y. : 383337

CYCLUSTIJD : 120
MIDD.TIJD : 120

DATUM : 17-04-1996
STARTTIJD : 06 u 00
EINDTIJD : 19 u 16

AFSTAND TOT BODEM: 50 CM

RIJKSWATERSTAAT
DIRECTIE ZEELAND
MEETDIENST

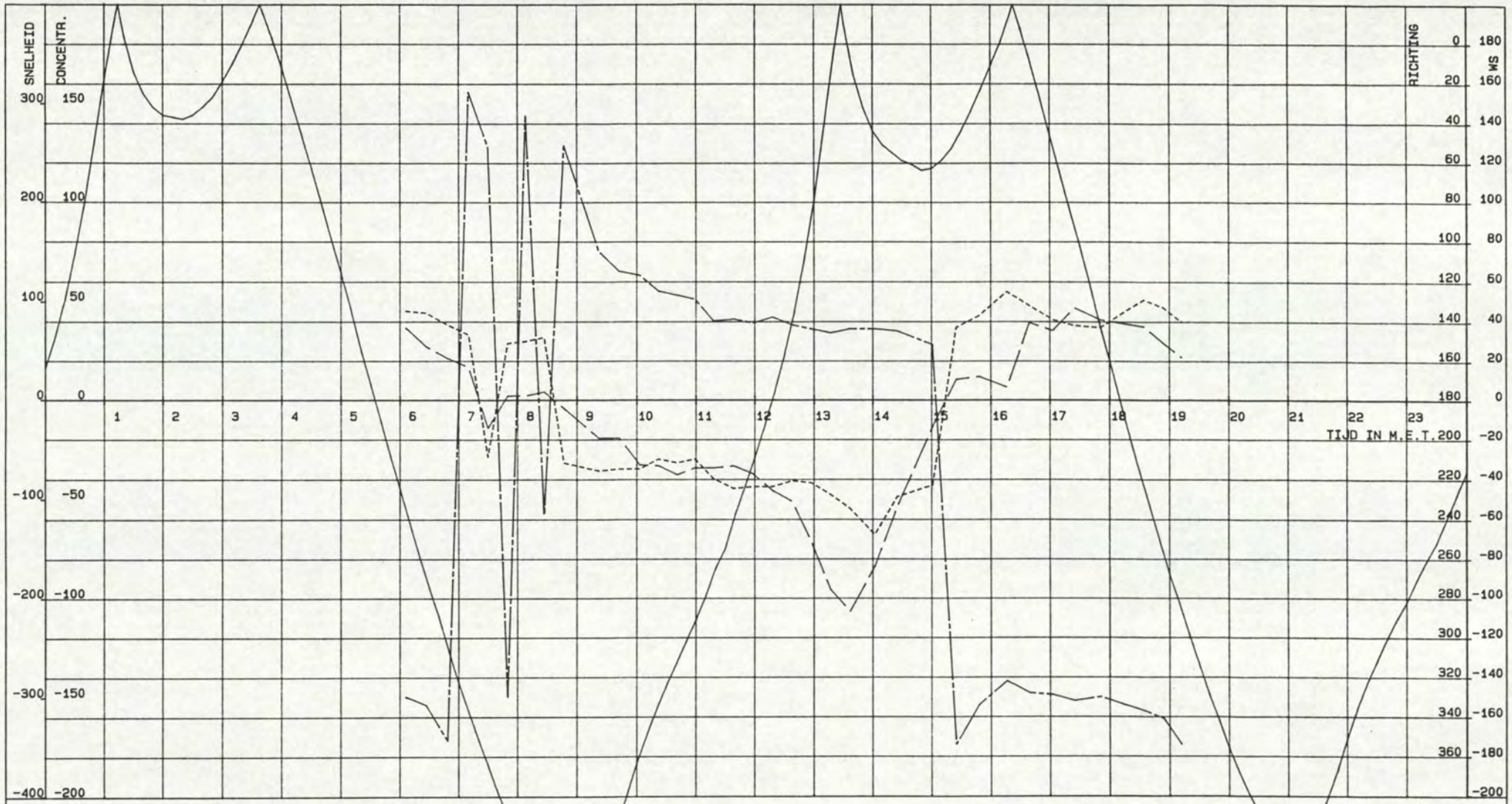


VAARTUIG : HOUTVLIET
KASTNR. : 102.3.5-04
VISNR. : 102.3.3-04

POSITIE.X. : 58845
POSITIE.Y. : 383337

CYCLUSTIJD : 120
MIDD.TIJD : 120

DATUM : 17-04-1996
STARTTIJD : 06 u 00
EINDTIJD : 19 u 16

AFSTAND TOT BODEM: 100 CM

RIJKSWATERSTAAT
DIRECTIE ZEELAND
MEETDIENST

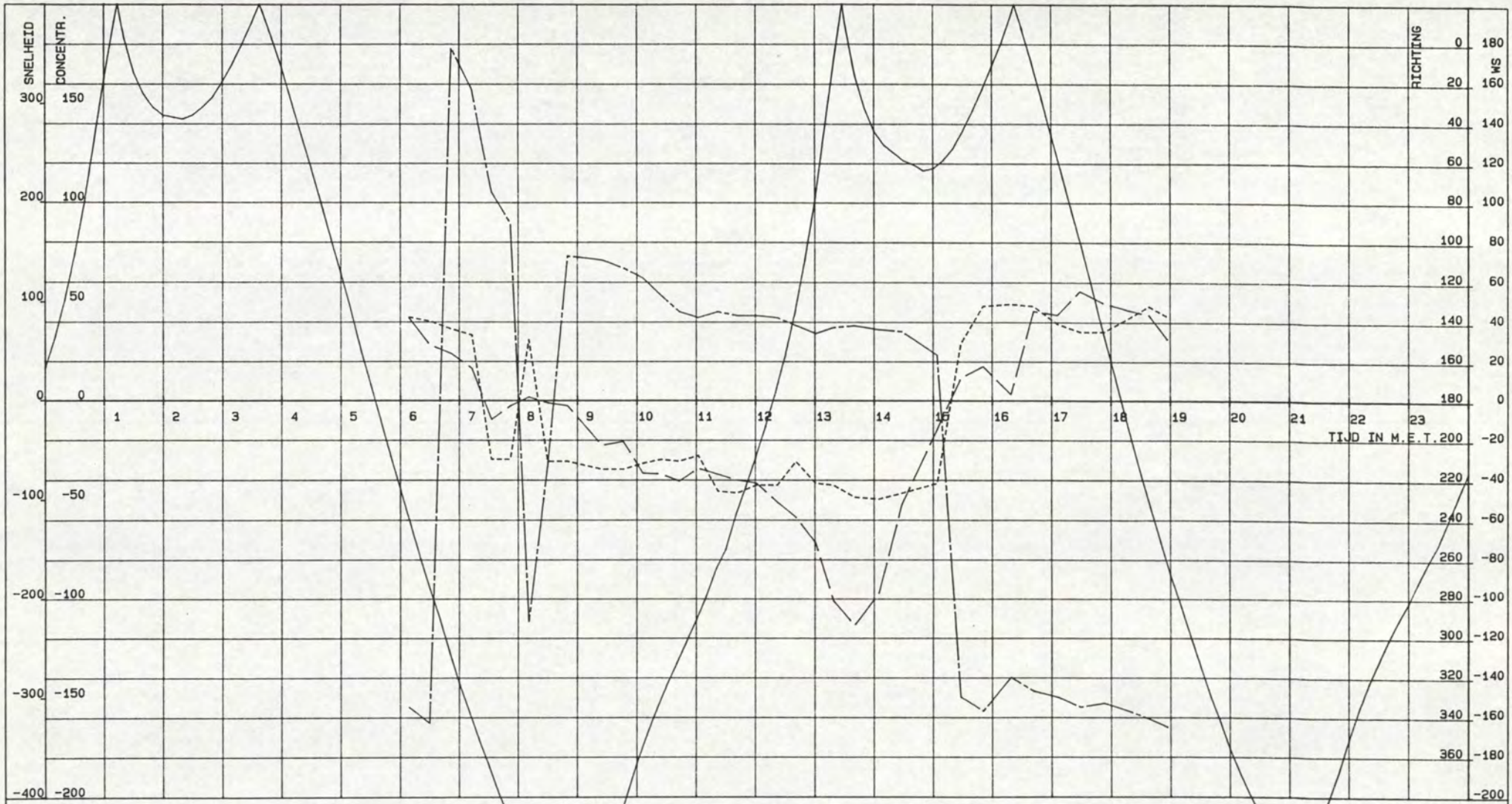


VAARTUIG : HOUTVLIET
KASTNR. : 102.3.5-04
VISNR. : 102.3.3-04

POSITIE.X. : 58845
POSITIE.Y. : 383337

CYCLUSTIJD : 120
MIDD.TIJD : 120

DATUM : 17-04-1996
STARTTIJD : 06 u 00
EINDTIJD : 19 u 16

AFSTAND TOT BODEM: 200 CM

RIJKSWATERSTAAT
DIRECTIE ZEELAND
MEETDIENST

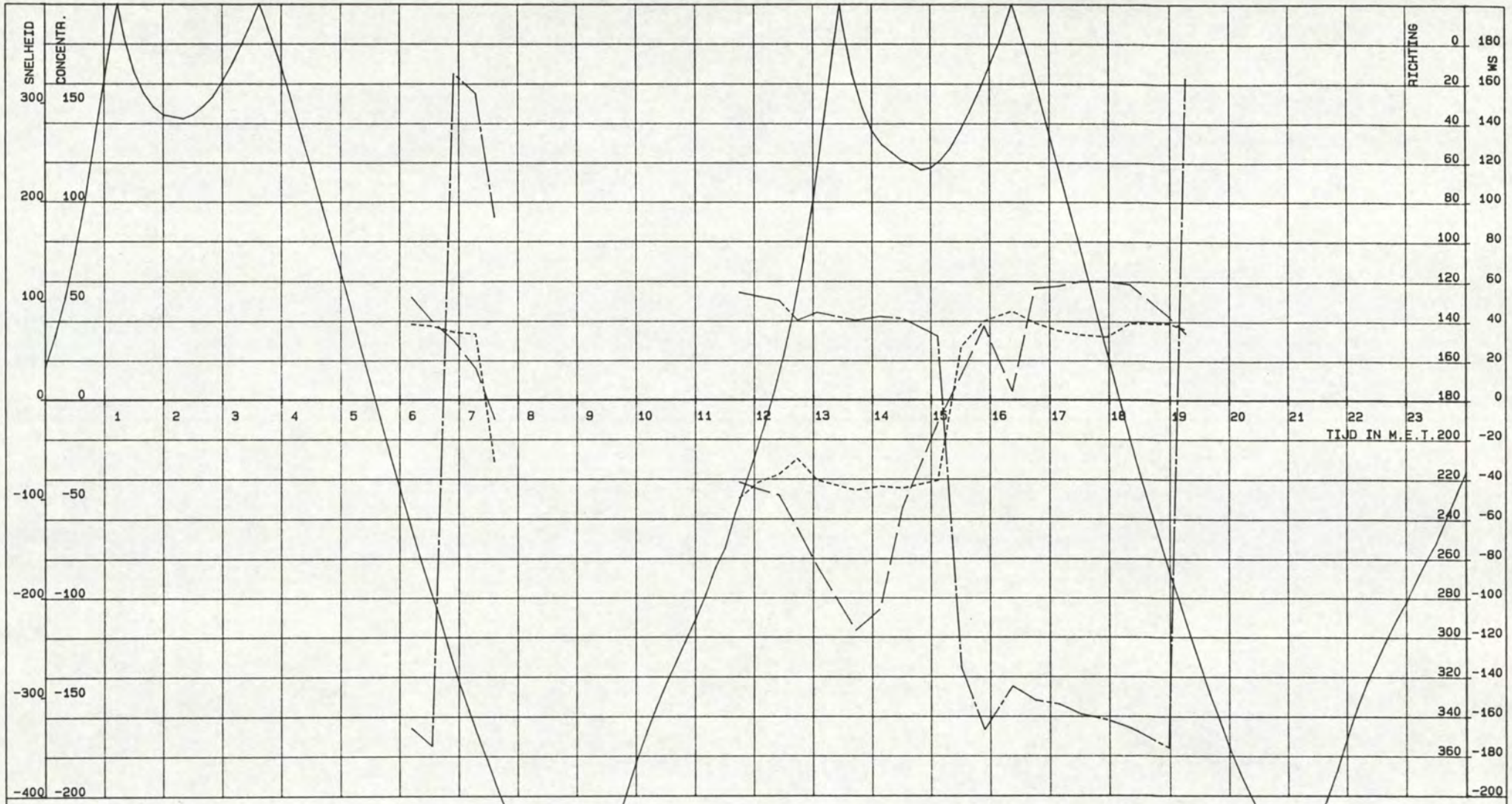


MEX DREMPEL VAN HANSWEERT RAAI B1 MP 36

GETIJLIJN HANS .cm. . SNELHEID.cm/s. CONCENTRATIE.mg/l. RICHTING.deg.

VAARTUIG : HOUTVLIET
KASTNR. : 102.3.5-04
VISNR. : 102.3.3-04

POSITIE.X. : 58845
POSITIE.Y. : 383337

CYCLUSTIJD : 120
MIDD.TIJD : 120

DATUM : 17-04-1996
STARTTIJD : 06 u 00
EINDTIJD : 19 u 16

AFSTAND TOT BODEM: 400 CM

RIJKSWATERSTAAT
DIRECTIE ZEELAND
MEETDIENST

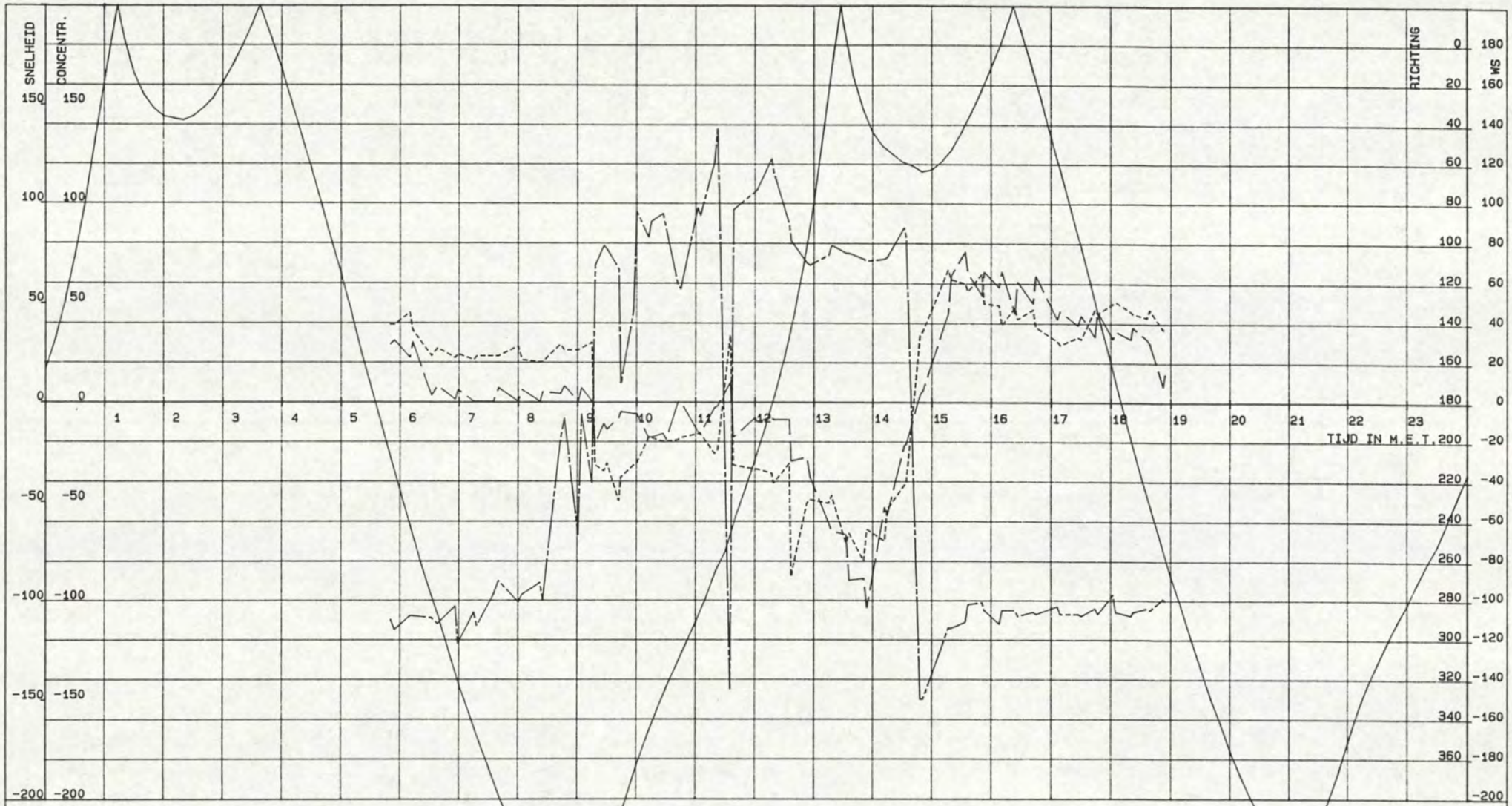


VAARTUIG : STEENVLIET
KASTNR. : 102.3.5-02
VISNR. : 102.3.3-02

POSITIE.X. : 59202
POSITIE.Y. : 380511

CYCLUSTIJD : 120
MIDD.TIJD : 120

DATUM : 17-04-1996
STARTTIJD : 05 u 50
EINDTIJD : 19 u 04

AFSTAND TOT BODEM: 50 CM

RIJKSWATERSTAAT
DIRECTIE ZEELAND
MEETDIENST

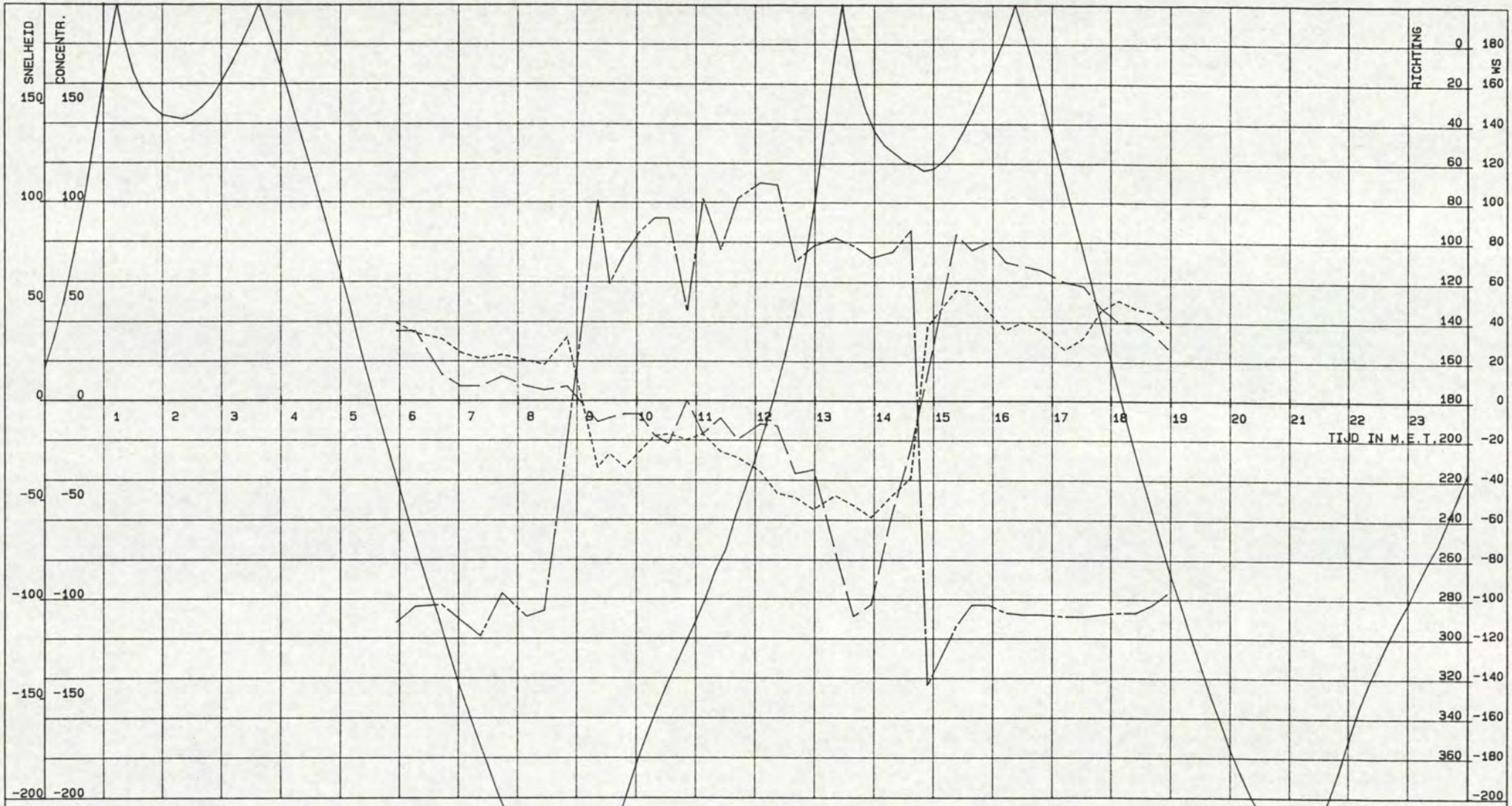


MEX SCHAAR VAN OSSENISSE RAAI D MP 37

_____ GETIJLIJN HANS .cm. ____ ____ . SNELHEID.cm/s ---------- CONCENTRATIE.mg/l. _____ _____ RICHTING.deg.

VAARTUIG : STEENVLIET
KASTNR. : 102.3.5-02
VISNR. : 102.3.3-02

POSITIE.X. : 59202
POSITIE.Y. : 380511

CYCLUSTIJD : 120
MIDD.TIJD : 120

DATUM : 17-04-1996
STARTTIJD : 05 u 50
EINDTIJD : 19 u 04

AFSTAND TOT BODEM: 100 CM

RIJKSWATERSTAAT
DIRECTIE ZEELAND
MEETDIENST

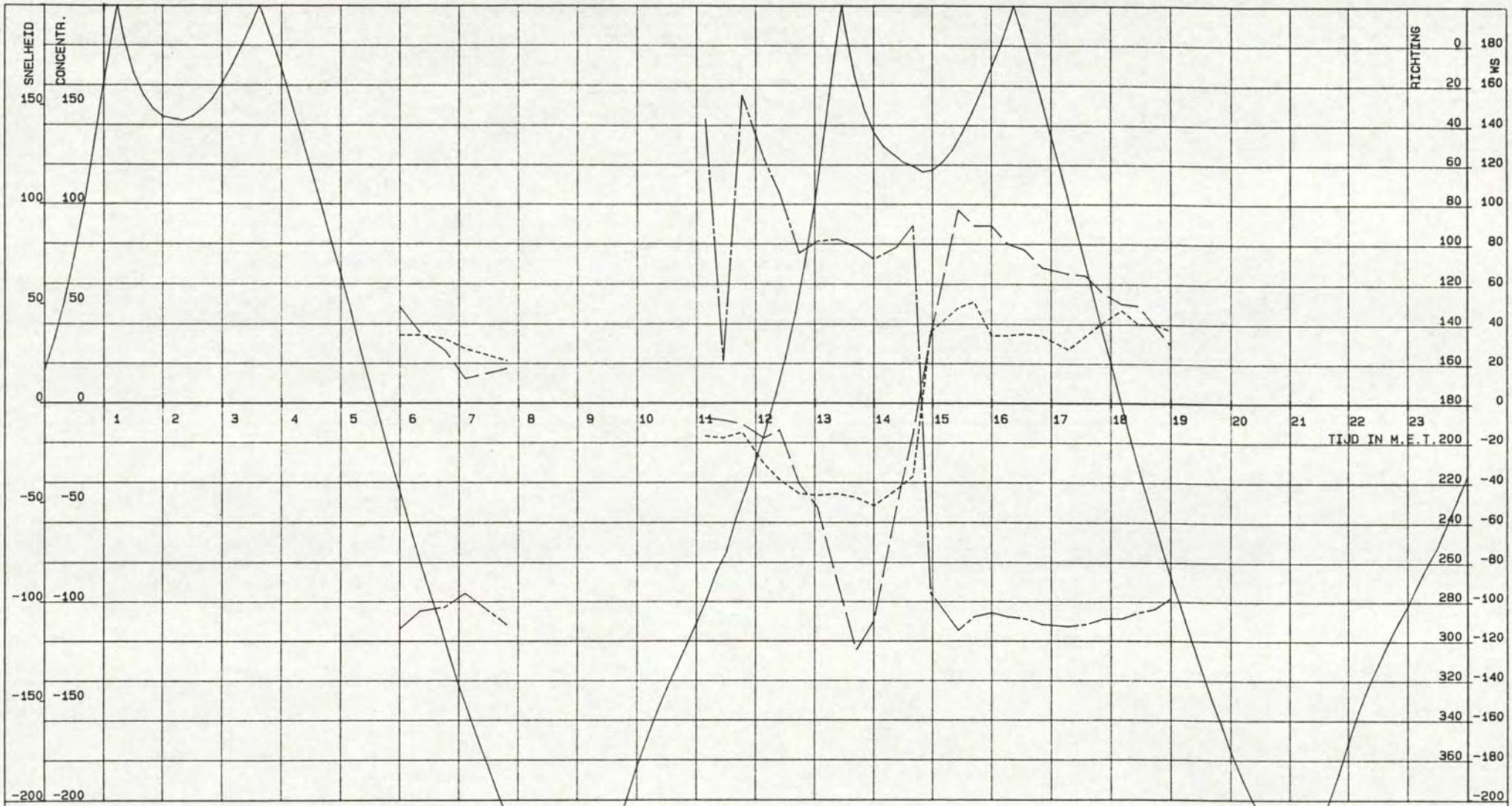


MEX SCHAAR VAN OSSENISSE RAAI D MP 37

GETIJLIJN HANS .cm. . SNELHEID.cm/s. CONCENTRATIE.mg/l. RICHTING.deg.

VAARTUIG : STEENVLIET
KASTNR. : 102.3.5-02
VISNR. : 102.3.3-02

POSITIE.X. : 59202
POSITIE.Y. : 380511

CYCLUSTIJD : 120
MIDD.TIJD : 120

DATUM : 17-04-1996
STARTTIJD : 05 u 50
EINDTIJD : 19 u 04

AFSTAND TOT BODEM: 200 CM

RIJKSWATERSTAAT
DIRECTIE ZEELAND
MEETDIENST

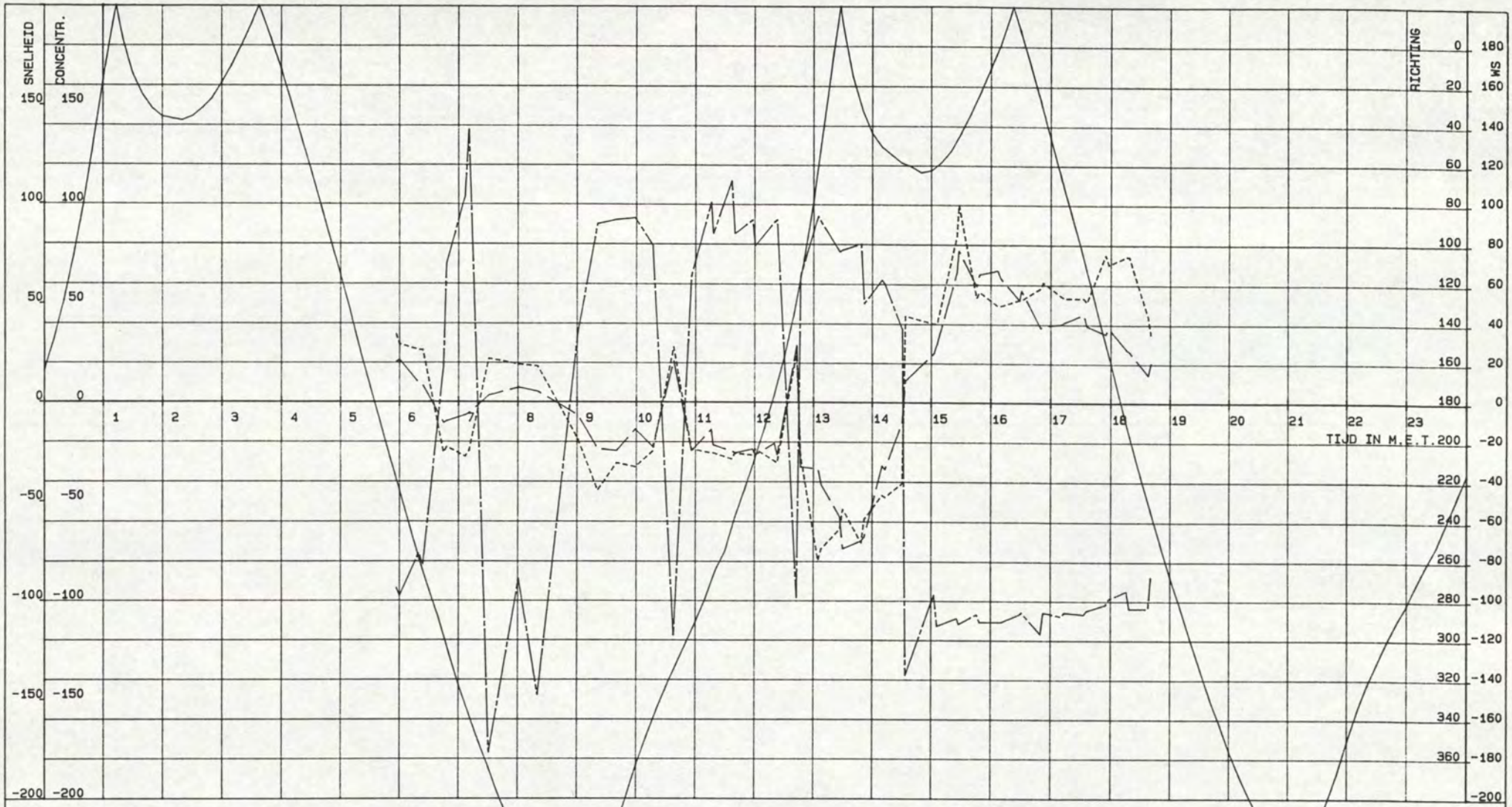


VAARTUIG : PLUIMPOT
KASTNR. : 102.3.5-05
VISNR. : 102.3.3-05

POSITIE.X. : 59189
POSITIE.Y. : 380378

CYCLUSTIJD : 120
MIDD.TIJD : 120

DATUM : 17-04-1996
STARTTIJD : 05 u 57
EINDTIJD : 18 u 58

AFSTAND TOT BODEM: 50 CM

RIJKSWATERSTAAT
DIRECTIE ZEELAND
MEETDIENST

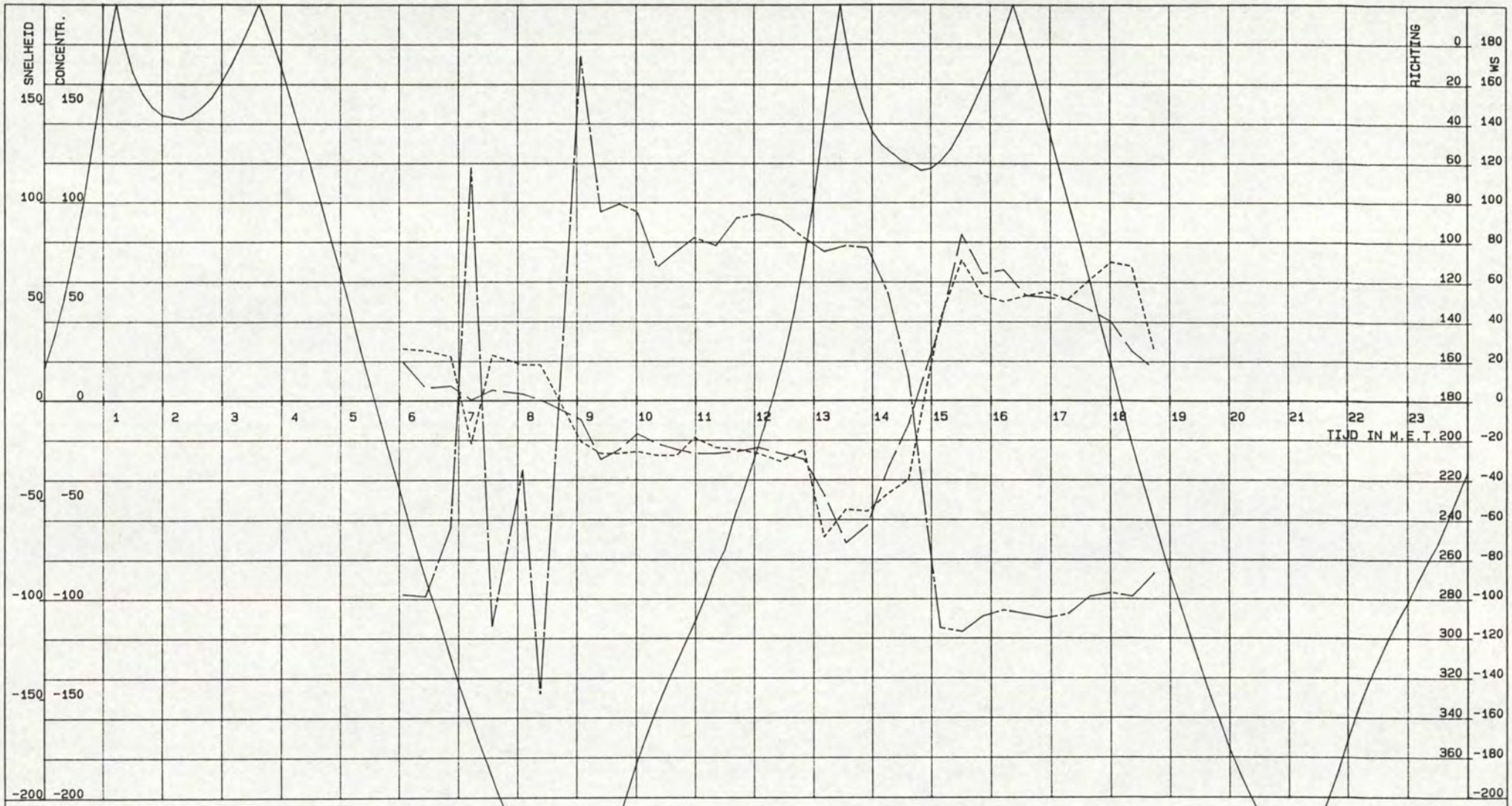


MEX SCHAAR VAN OSSENISSE RAAI D MP 38

GETIJLIJN HANS .cm. . SNELHEID.cm/s CONCENTRATIE.mg/l. RICHTING.deg.

VAARTUIG : PLUIMPOT
KASTNR. : 102.3.5-05
VISNR. : 102.3.3-05

POSITIE.X. : 59189
POSITIE.Y. : 380378

CYCLUSTIJD : 120
MIDD.TIJD : 120

DATUM : 17-04-1996
STARTTIJD : 05 u 57
EINDTIJD : 18 u 58

AFSTAND TOT BODEM: 100 CM

RIJKSWATERSTAAT
DIRECTIE ZEELAND
MEETDIENST

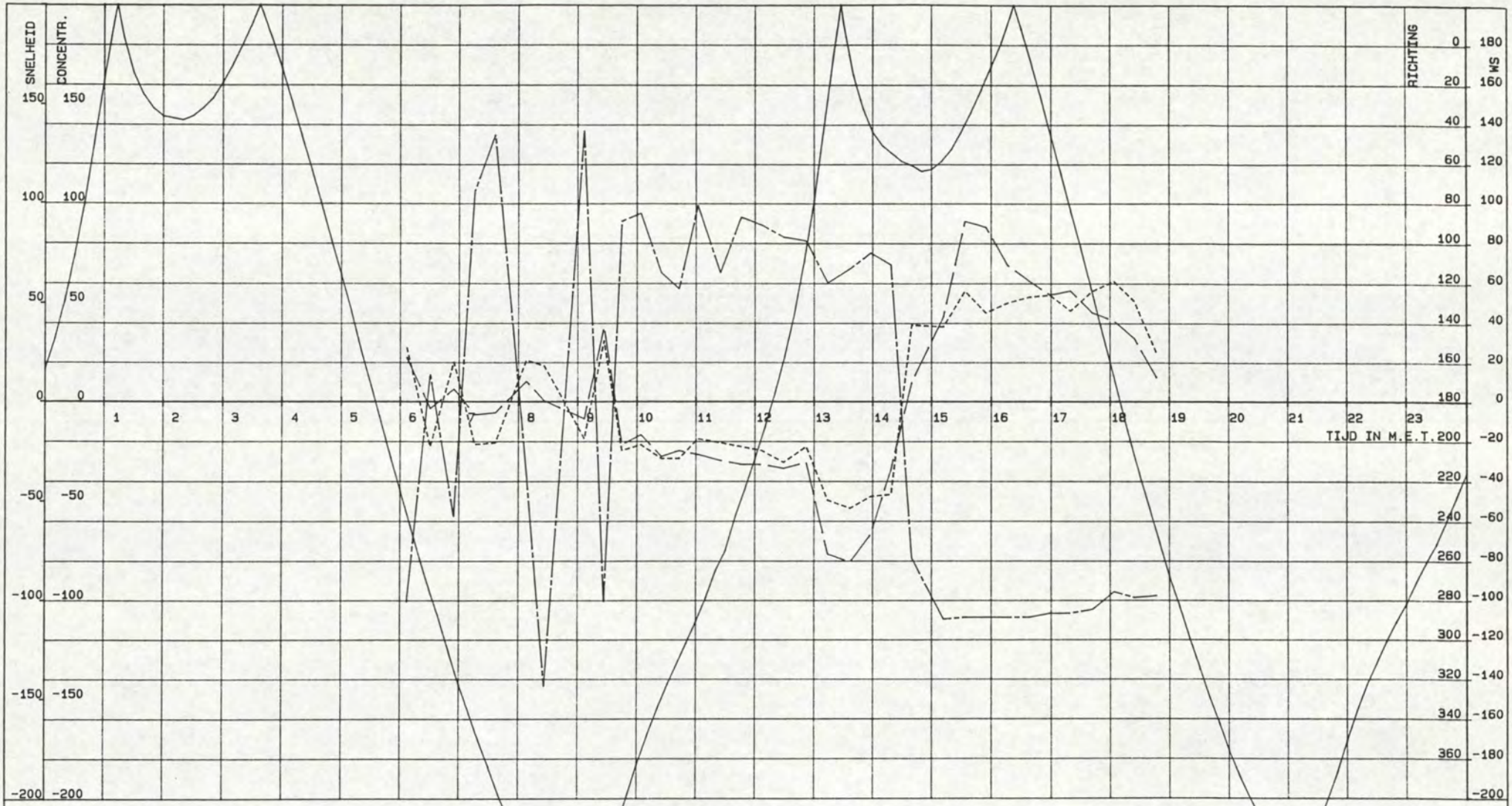


MEX SCHAAR VAN OSSENISSE RAAI D MP 38

_____ GETIJLIJN HANS .cm. ____ ____ . SNELHEID.cm/s ---------- CONCENTRATIE.mg/l. _____ _____ RICHTING.deg.

VAARTUIG : PLUIMPOT
KASTNR. : 102.3.5-05
VISNR. : 102.3.3-05

POSITIE.X. : 59189
POSITIE.Y. : 380378

CYCLUSTIJD : 120
MIDD.TIJD : 120

DATUM : 17-04-1996
STARTTIJD : 05 u 57
EINDTIJD : 18 u 58

AFSTAND TOT BODEM: 200 CM

RIJKSWATERSTAAT
DIRECTIE ZEELAND
MEETDIENST

MEX SCHAAR VAN OSSENISSE RAAI D MP 38

_____ GETIJLIJN HANS .cm. ____ ____ . SNELHEID.cm/s ---------- CONCENTRATIE.mg/l. _____ _ _ RICHTING.deg.

| | | | | | |
|---|---|---|---|---|---|
| VAARTUIG : PLUIMPOT | | | DATUM : 17-04-1996 | AFSTAND TOT BODEM: 400 CM | RIJKSWATERSTAAT |
| KASTNR. : 102.3.5-05 | POSITIE.X. : 59189 | CYCLUSTIJD : 120 | STARTTIJD : 05 u 57 | | DIRECTIE ZEELAND |
| VISNR. : 102.3.3-05 | POSITIE.Y. : 380378 | MIDD.TIJD : 120 | EINDTIJD : 18 u 58 | | MEETDIENST |

**directie zeeland**
**meetdienst zeeland**
**blad nr.: 30**

25. Krommen per meetniveau - slibtransport

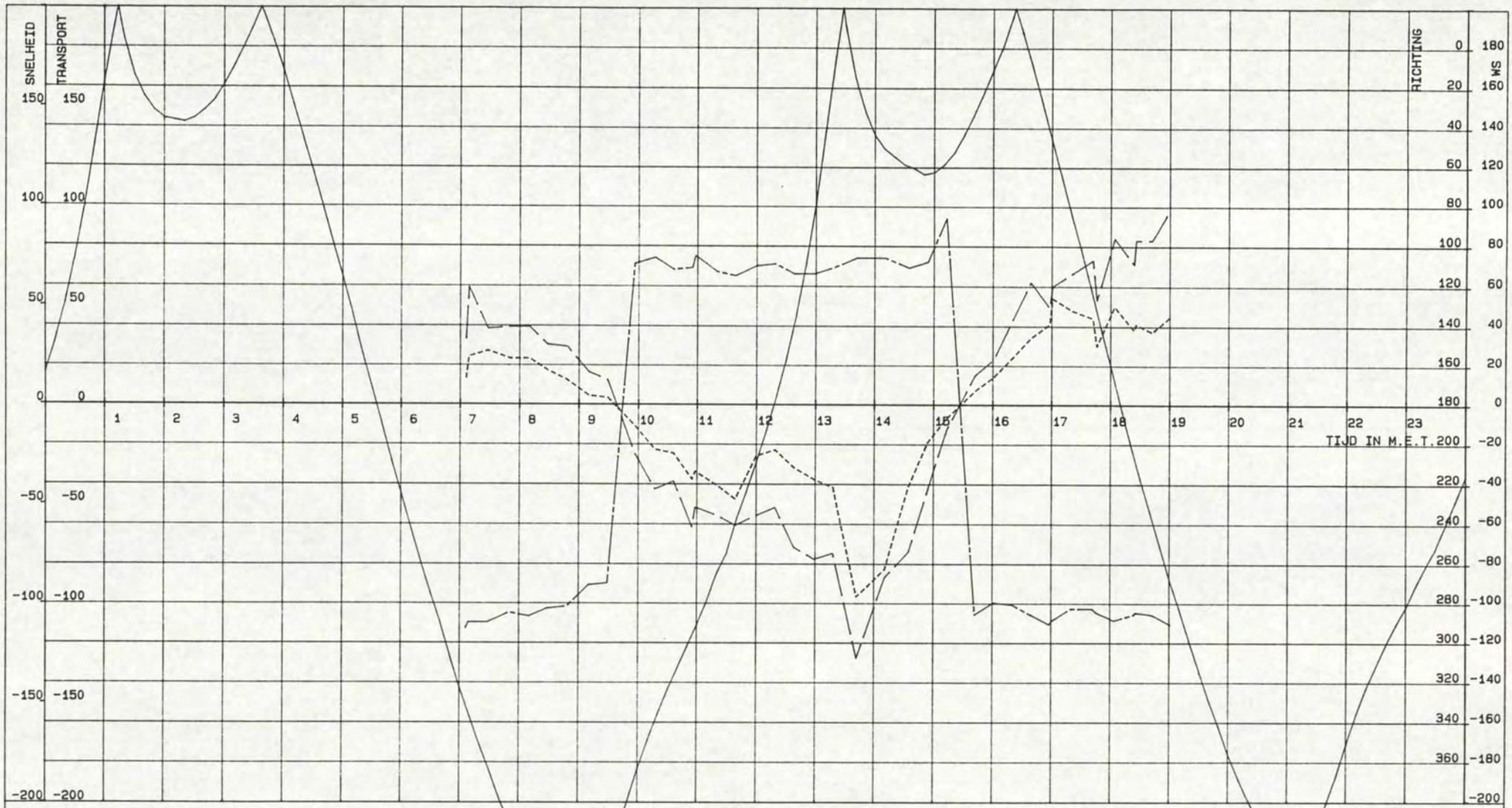


MEX DREMPEL VAN HANSWEERT RAAI B1 MP 35

_____ GETIJLIJN HANS .cm. ____ ____ . SNELHEID.cm/s. ----------. TRANSPORT .g/m2s. _____ _____ RICHTING.deg.

VAARTUIG : SIERIX
KASTNR. : 102.3.5-09
VISNR. : 102.3.3-09

POSITIE.X. : 59593
POSITIE.Y. : 384106

CYCLUSTIJD : 120
MIDD.TIJD : 120

DATUM : 17-04-1996
STARTTIJD : 07 u 06
EINDTIJD : 19 u 15

AFSTAND TOT BODEM: 50 CM

RIJKSWATERSTAAT
DIRECTIE ZEELAND
MEETDIENST

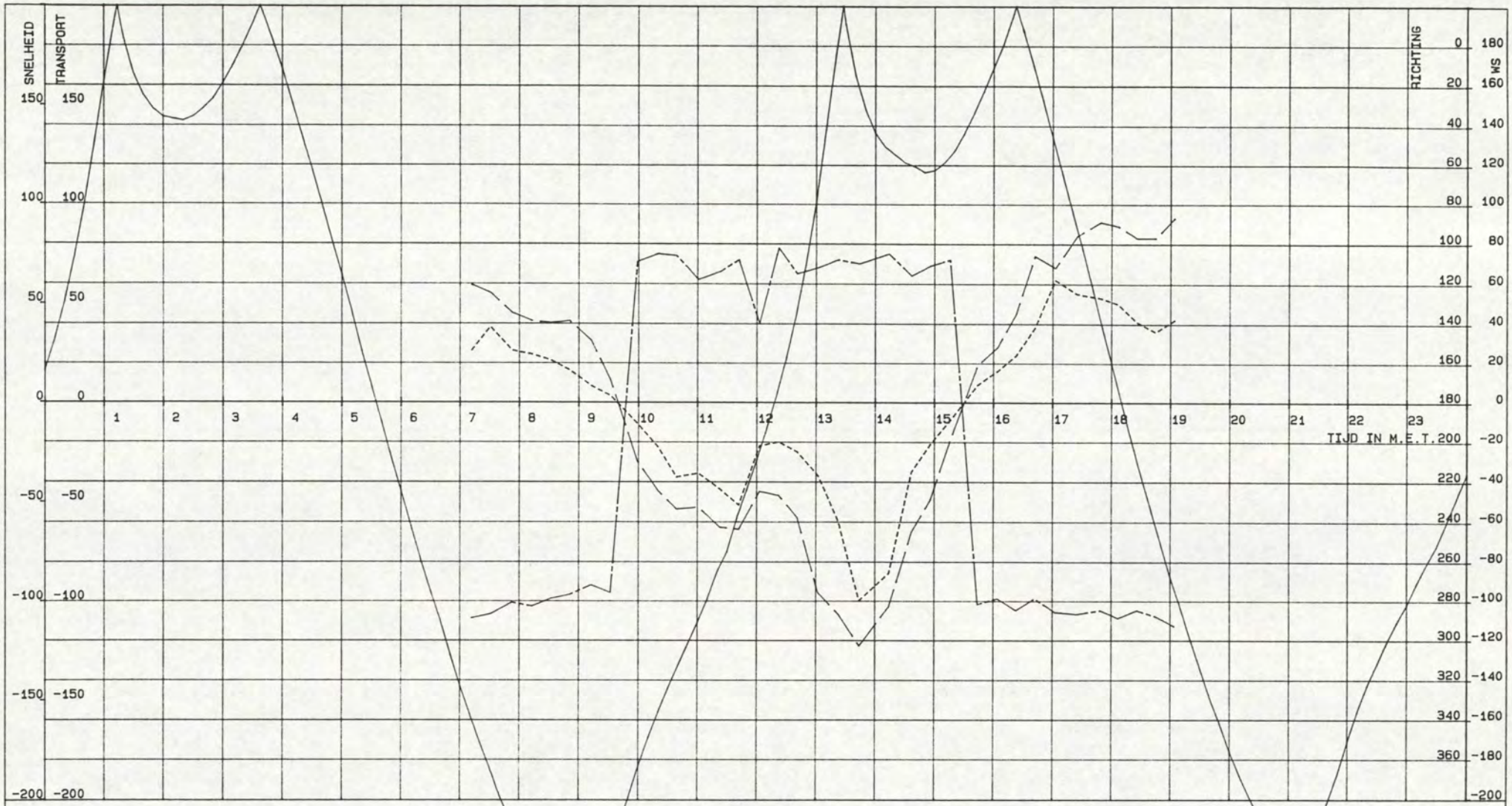


VAARTUIG : SIERIX
KASTNR. : 102.3.5-09
VISNR. : 102.3.3-09

POSITIE.X. : 59593
POSITIE.Y. : 384106

CYCLUSTIJD : 120
MIDD.TIJD : 120

DATUM : 17-04-1996
STARTTIJD : 07 u 06
EINDTIJD : 19 u 15

AFSTAND TOT BODEM: 100 CM

RIJKSWATERSTAAT
DIRECTIE ZEELAND
MEETDIENST

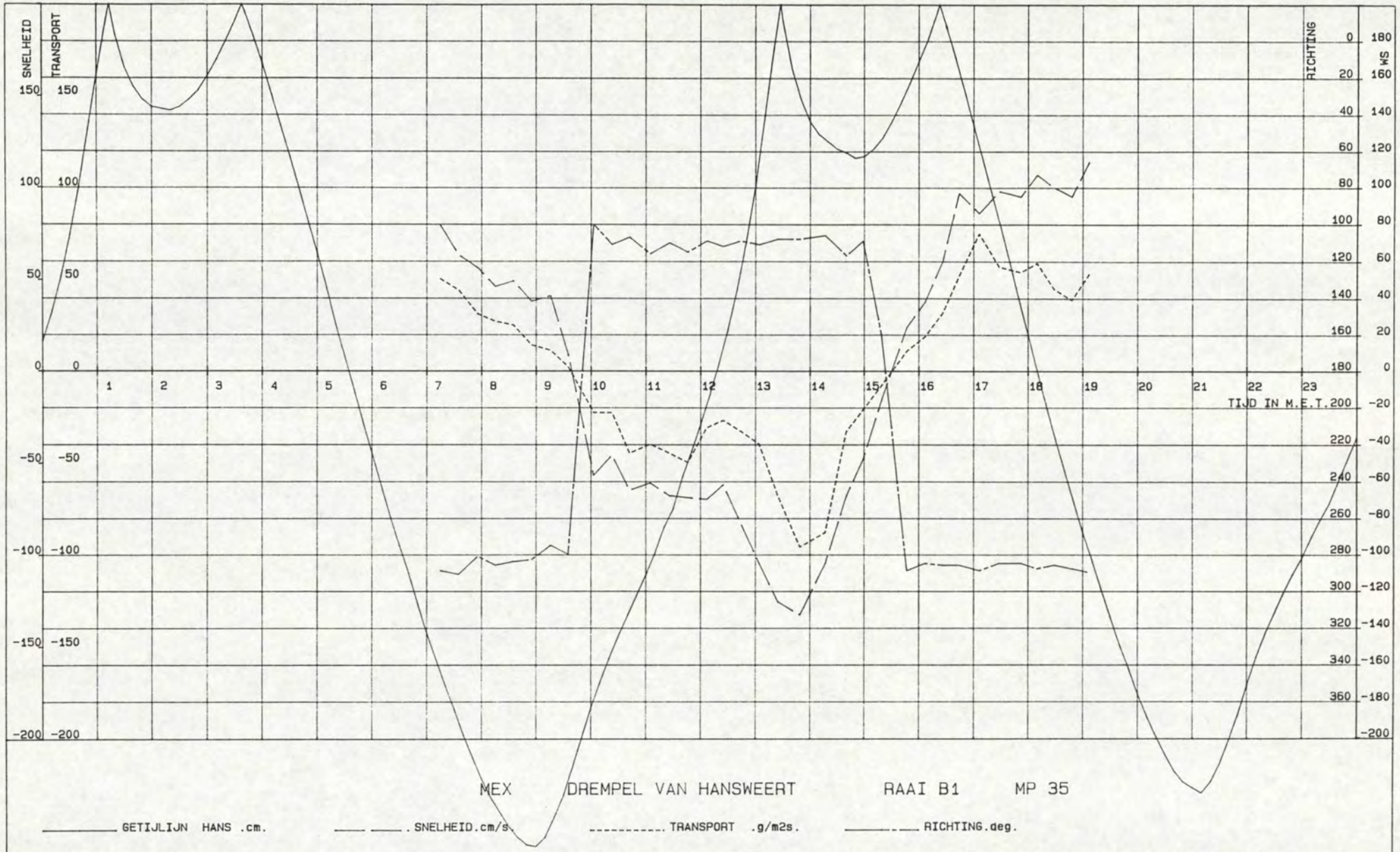


VAARTUIG : SIERIX
KASTNR. : 102.3.5-09
VISNR. : 102.3.3-09

POSITIE.X. : 59593
POSITIE.Y. : 384106

CYCLUSTIJD : 120
MIDD.TIJD : 120

DATUM : 17-04-1996
STARTTIJD : 07 u 06
EINDTIJD : 19 u 15

AFSTAND TOT BODEM: 200 CM

RIJKSWATERSTAAT
DIRECTIE ZEELAND
MEETDIENST

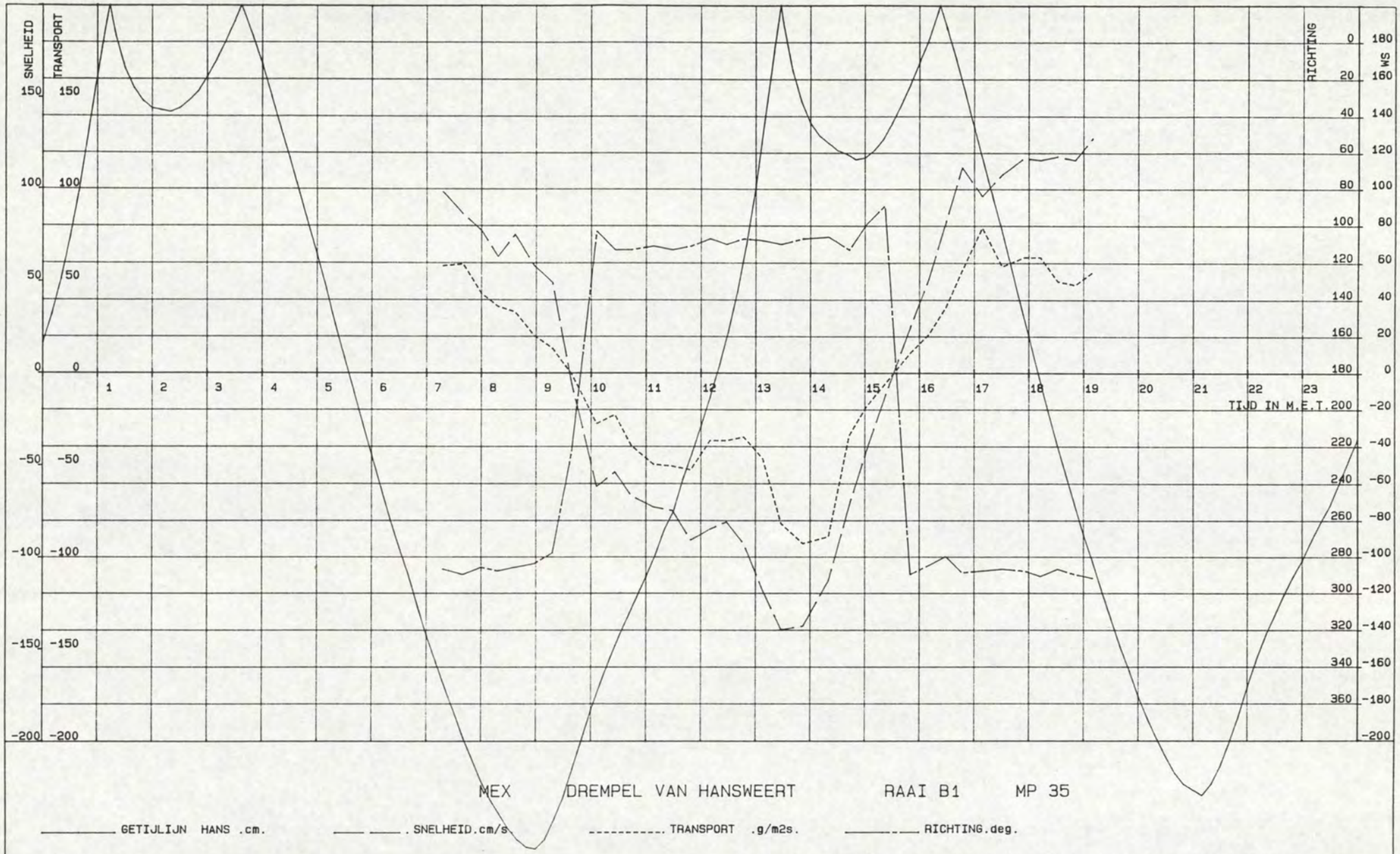


VAARTUIG : SIERIX
KASTNR. : 102.3.5-09
VISNR. : 102.3.3-09

POSITIE.X. : 59593
POSITIE.Y. : 384106

CYCLUSTIJD : 120
MIDD.TIJD : 120

DATUM : 17-04-1996
STARTTIJD : 07 u 06
EINDTIJD : 19 u 15

AFSTAND TOT BODEM: 400 CM

RIJKSWATERSTAAT
DIRECTIE ZEELAND
MEETDIENST

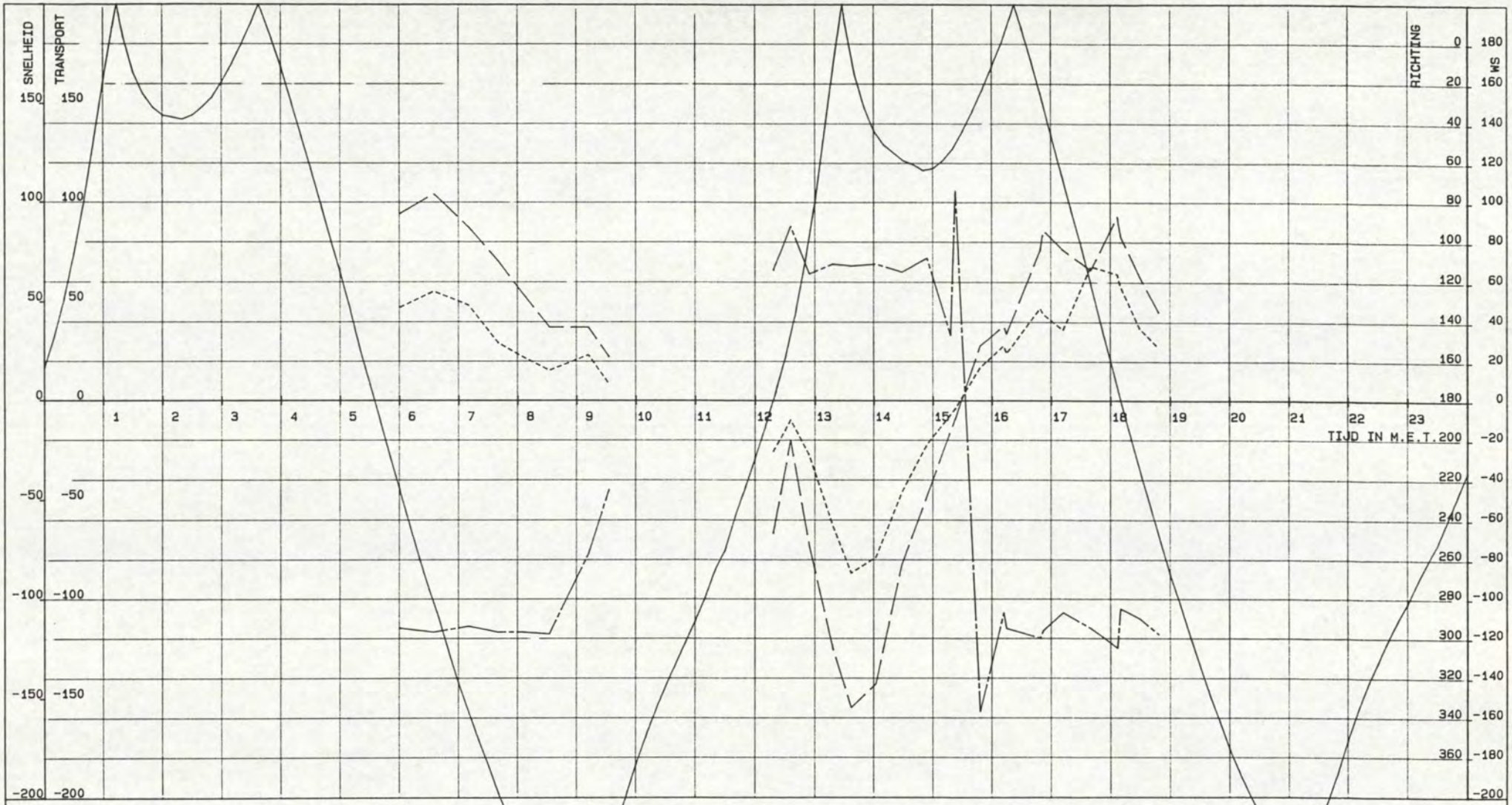


MEX DREMPEL VAN HANSWEERT RAAI B1 MP 21

GETIJLIJN HANS .cm. . SNELHEID.cm/s TRANSPORT .g/m2s. RICHTING.deg.

VAARTUIG : LODYCKE
KASTNR. : 102.3.5-39
VISNR. : 102.3.3-01

POSITIE.X. : 59409
POSITIE.Y. : 383912

CYCLUSTIJD : 120
MIDD.TIJD : 120

DATUM : 17-04-1996
STARTTIJD : 06 u 01
EINDTIJD : 19 u 02

AFSTAND TOT BODEM: 50 CM

RIJKSWATERSTAAT
DIRECTIE ZEELAND
MEETDIENST

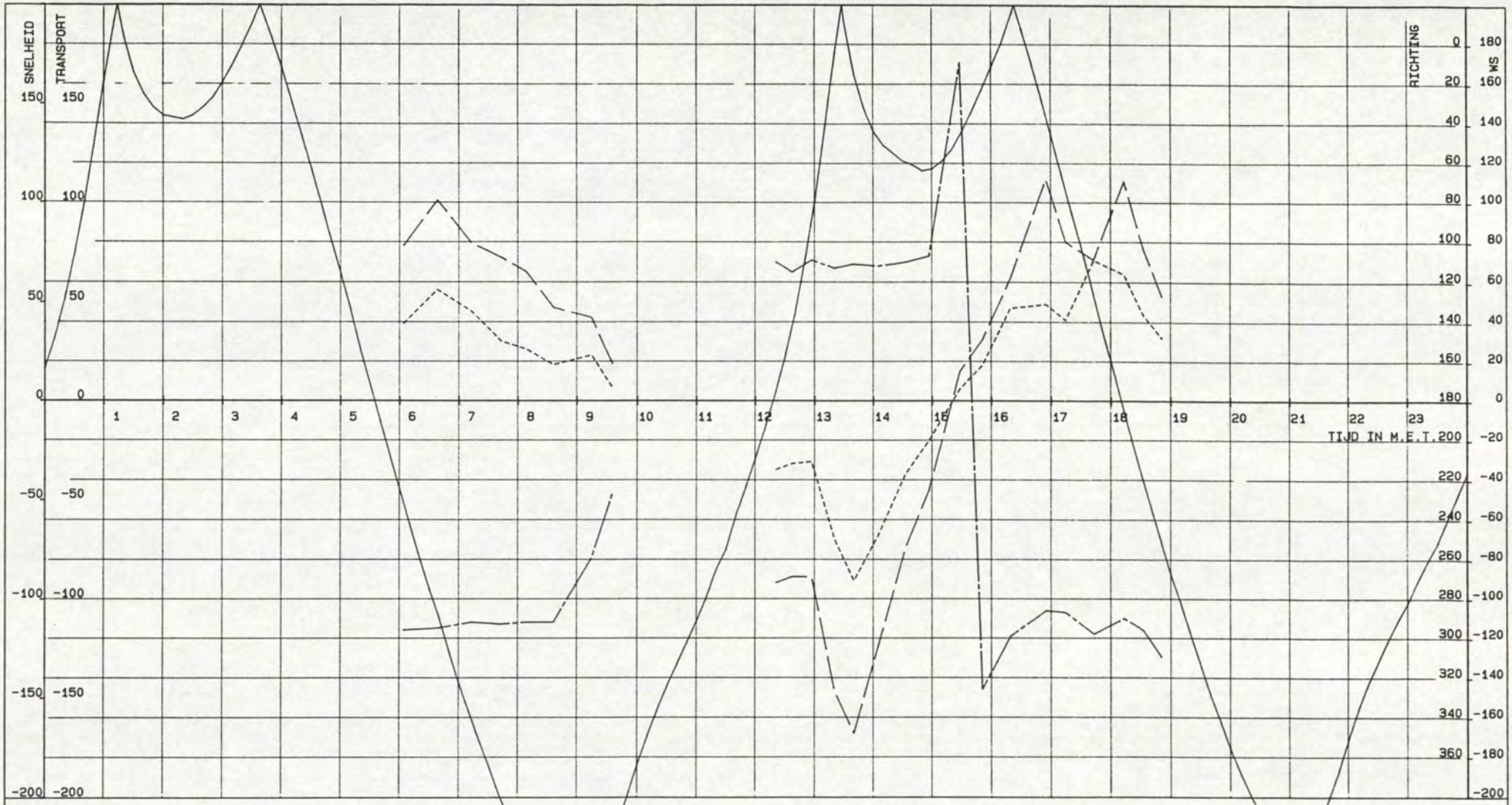


MEX DREMPEL VAN HANSWEERT RAAI B1 MP 21

GETIJLIJN HANS .cm. . SNELHEID.cm/s TRANSPORT .g/m2s. RICHTING.deg.

VAARTUIG : LODYCKE
KASTNR. : 102.3.5-39
VISNR. : 102.3.3-01

POSITIE.X. : 59409
POSITIE.Y. : 383912

CYCLUSTIJD : 120
MIDD.TIJD : 120

DATUM : 17-04-1996
STARTTIJD : 06 u 01
EINDTIJD : 19 u 02

AFSTAND TOT BODEM: 100 CM

RIJKSWATERSTAAT
DIRECTIE ZEELAND
MEETDIENST

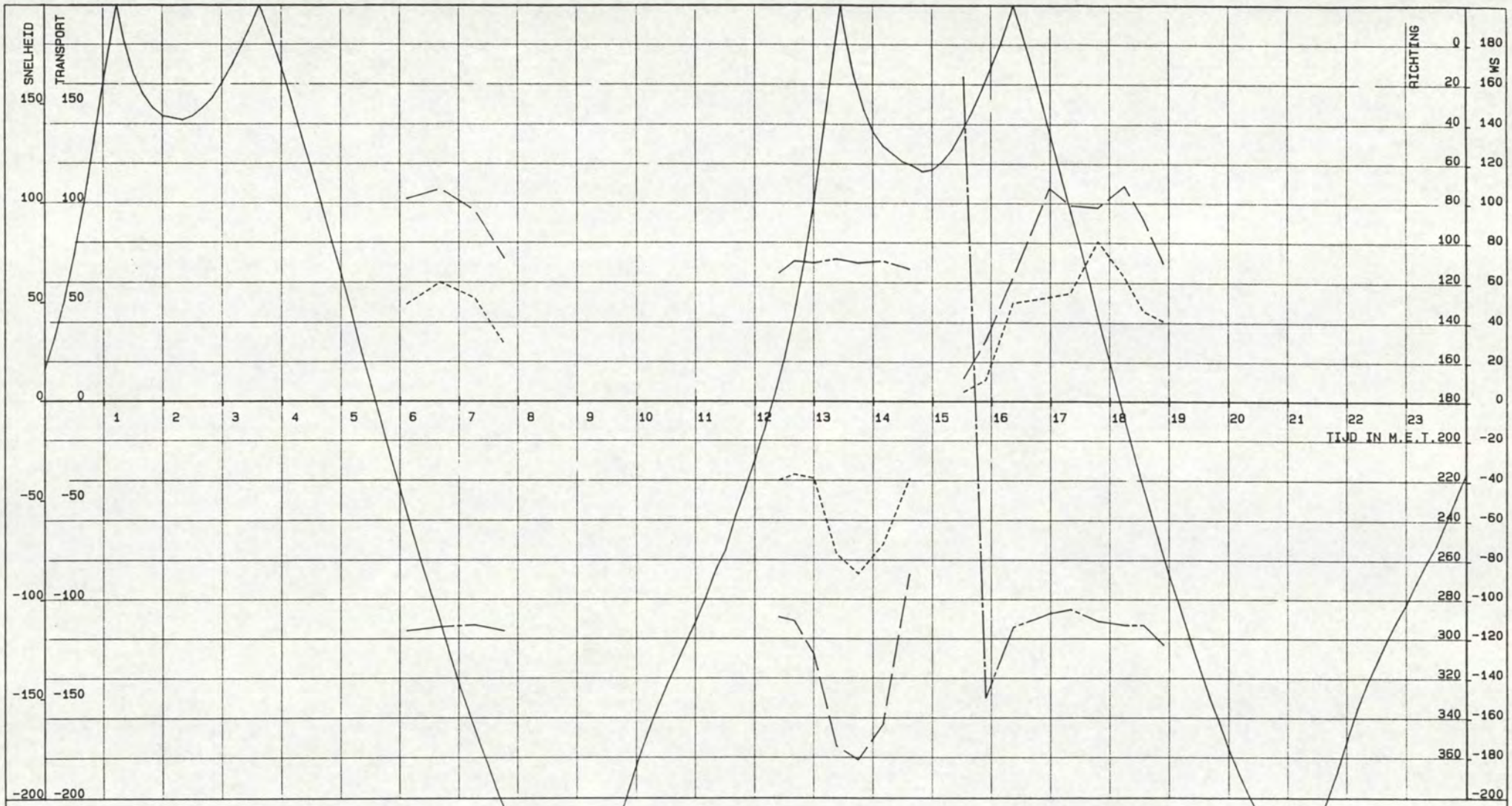


VAARTUIG : LODYCKE
KASTNR. : 102.3.5-39
VISNR. : 102.3.3-01

POSITIE.X. : 59409
POSITIE.Y. : 383912

CYCLUSTIJD : 120
MIDD.TIJD : 120

DATUM : 17-04-1996
STARTTIJD : 06 u 01
EINDTIJD : 19 u 02

AFSTAND TOT BODEM: 200 CM

RIJKSWATERSTAAT
DIRECTIE ZEELAND
MEETDIENST

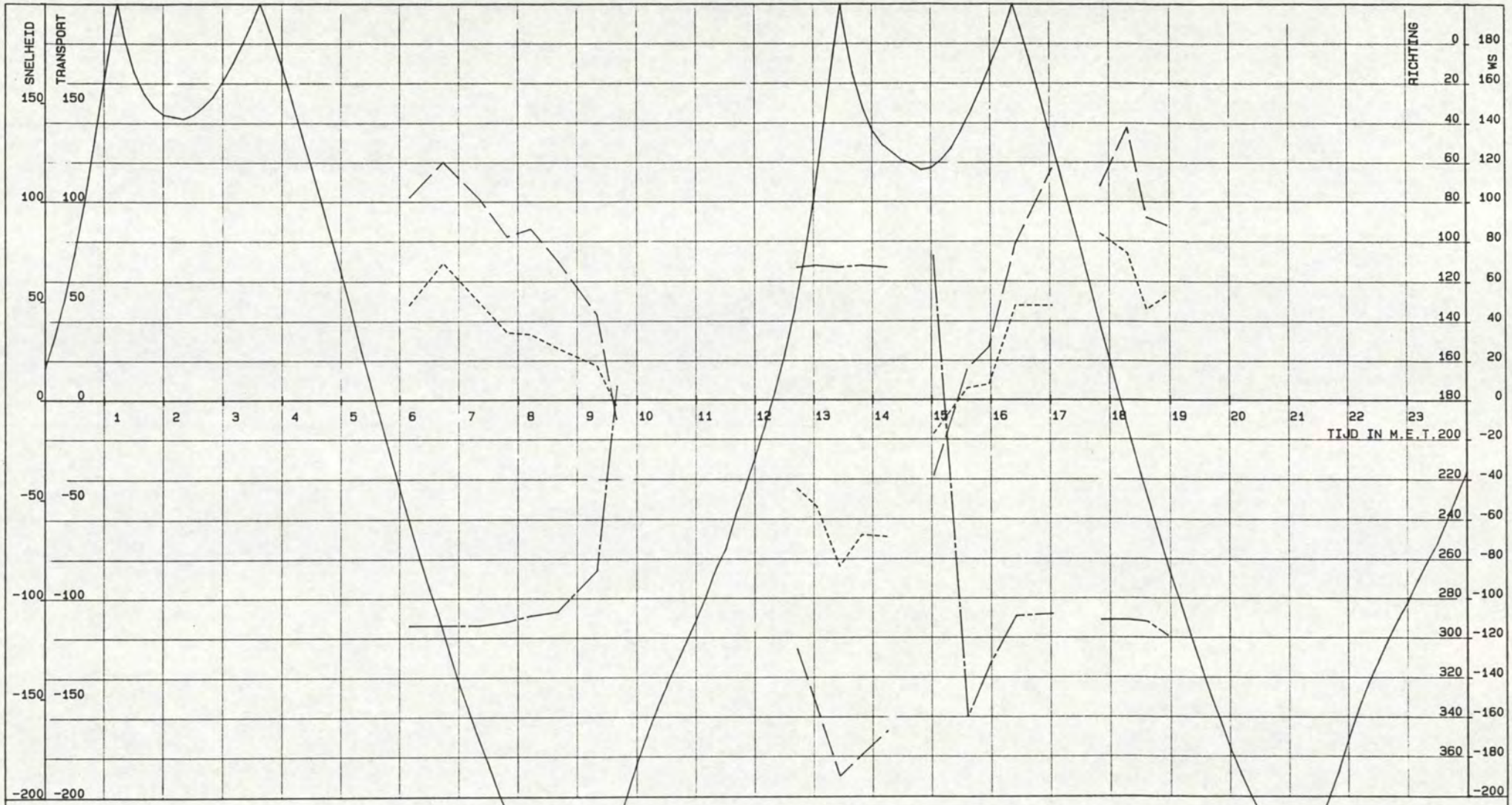


MEX DREMPEL VAN HANSWEERT RAAI B1 MP 21

GETIJLIJN HANS .cm. . SNELHEID.cm/s TRANSPORT .g/m2s. RICHTING.deg.

VAARTUIG : LODYCKE
KASTNR. : 102.3.5-39
VISNR. : 102.3.3-01

POSITIE.X. : 59409
POSITIE.Y. : 383912

CYCLUSTIJD : 120
MIDD.TIJD : 120

DATUM : 17-04-1996
STARTTIJD : 06 u 01
EINDTIJD : 19 u 02

AFSTAND TOT BODEM: 400 CM

RIJKSWATERSTAAT
DIRECTIE ZEELAND
MEETDIENST

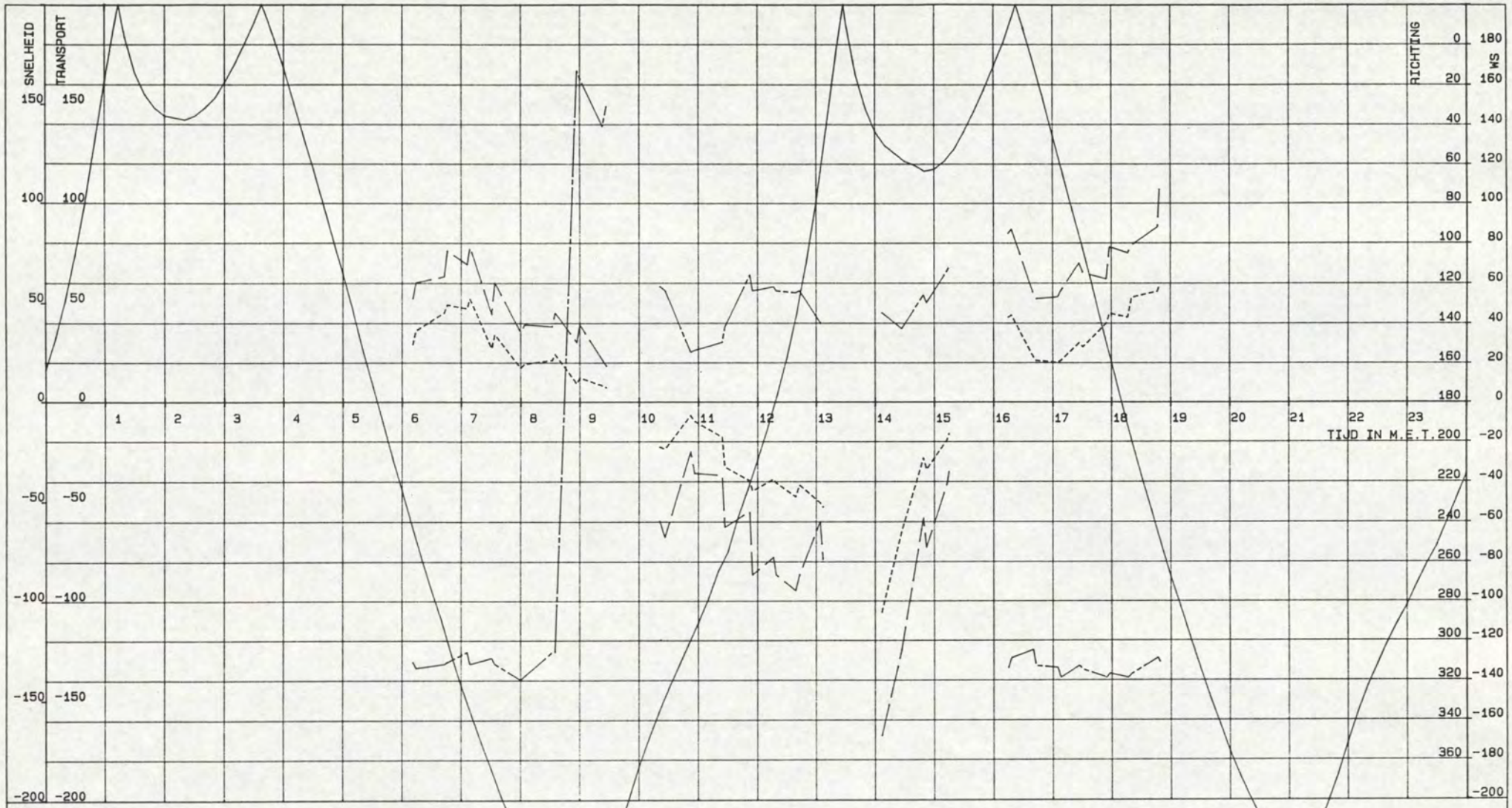


VAARTUIG : WIJTVLIET
KASTNR. : 102.3.5-04
VISNR. : 102.3.3-10

POSITIE.X. : 59000
POSITIE.Y. : 383513

CYCLUSTIJD : 120
MIDD.TIJD : 120

DATUM : 17-04-1996
STARTTIJD : 06 u 11
EINDTIJD : 19 u 07

AFSTAND TOT BODEM: 50 CM

RIJKSWATERSTAAT
DIRECTIE ZEELAND
MEETDIENST

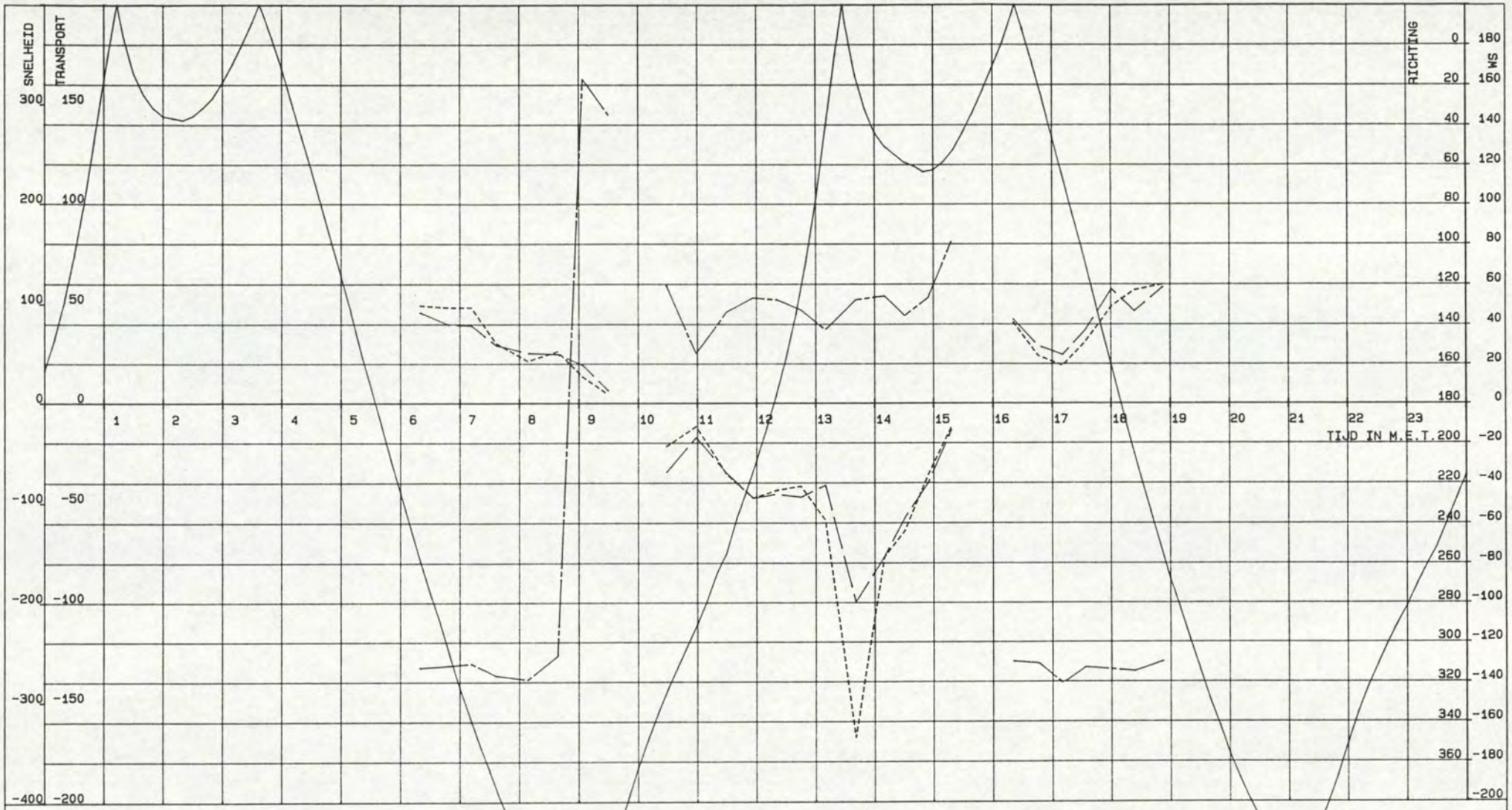


VAARTUIG : WIJTVLIET
KASTNR. : 102.3.5-04
VISNR. : 102.3.3-10

POSITIE.X. : 59000
POSITIE.Y. : 383513

CYCLUSTIJD : 120
MIDD.TIJD : 120

DATUM : 17-04-1996
STARTTIJD : 06 u 11
EINDTIJD : 19 u 07

AFSTAND TOT BODEM: 100 CM

RIJKSWATERSTAAT
DIRECTIE ZEELAND
MEETDIENST

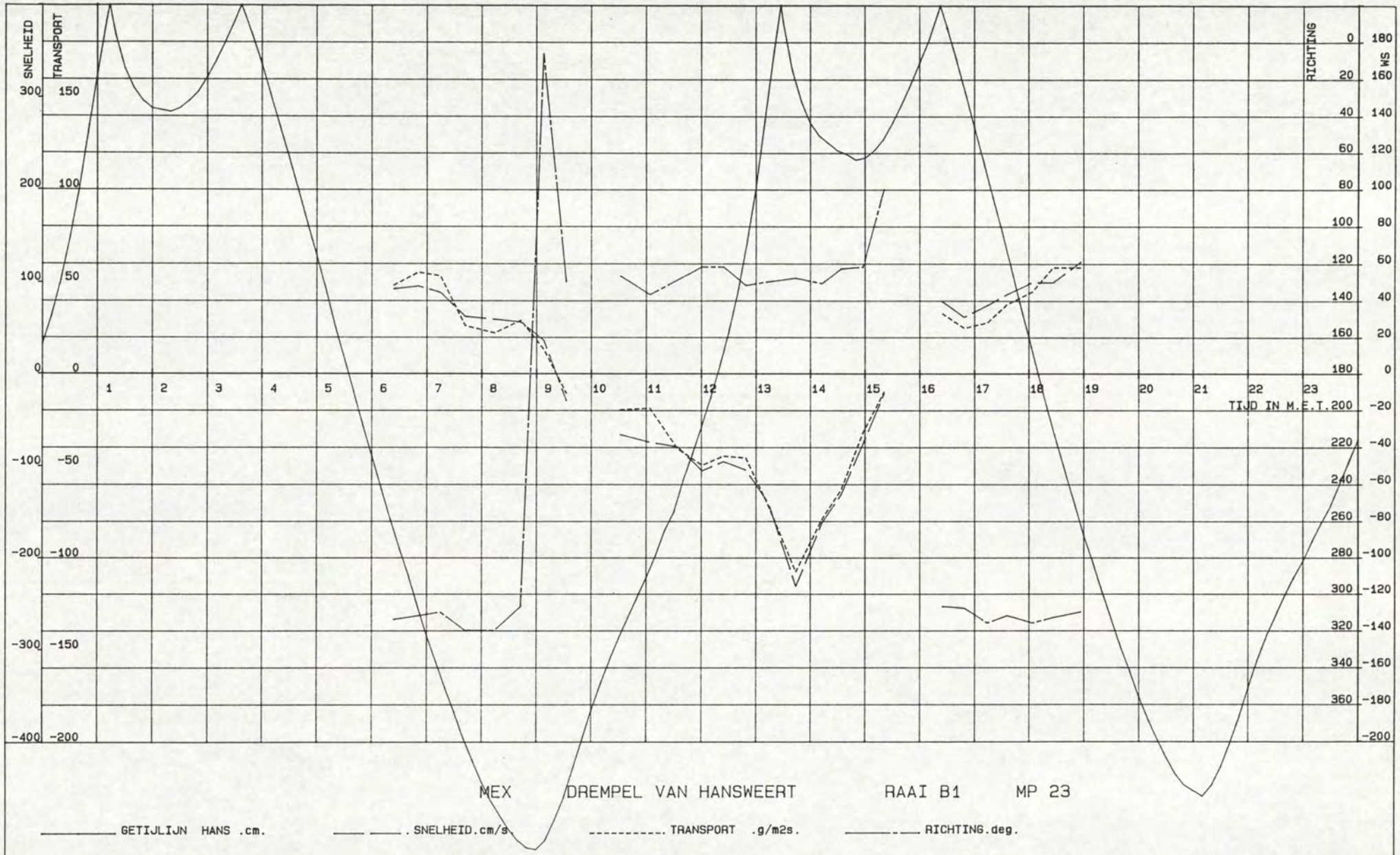


VAARTUIG : WIJTVLIET
KASTNR. : 102.3.5-04
VISNR. : 102.3.3-10

POSITIE.X. : 59000
POSITIE.Y. : 383513

CYCLUSTIJD : 120
MIDD.TIJD : 120

DATUM : 17-04-1996
STARTTIJD : 06 u 11
EINDTIJD : 19 u 07

AFSTAND TOT BODEM: 200 CM

RIJKSWATERSTAAT
DIRECTIE ZEELAND
MEETDIENST

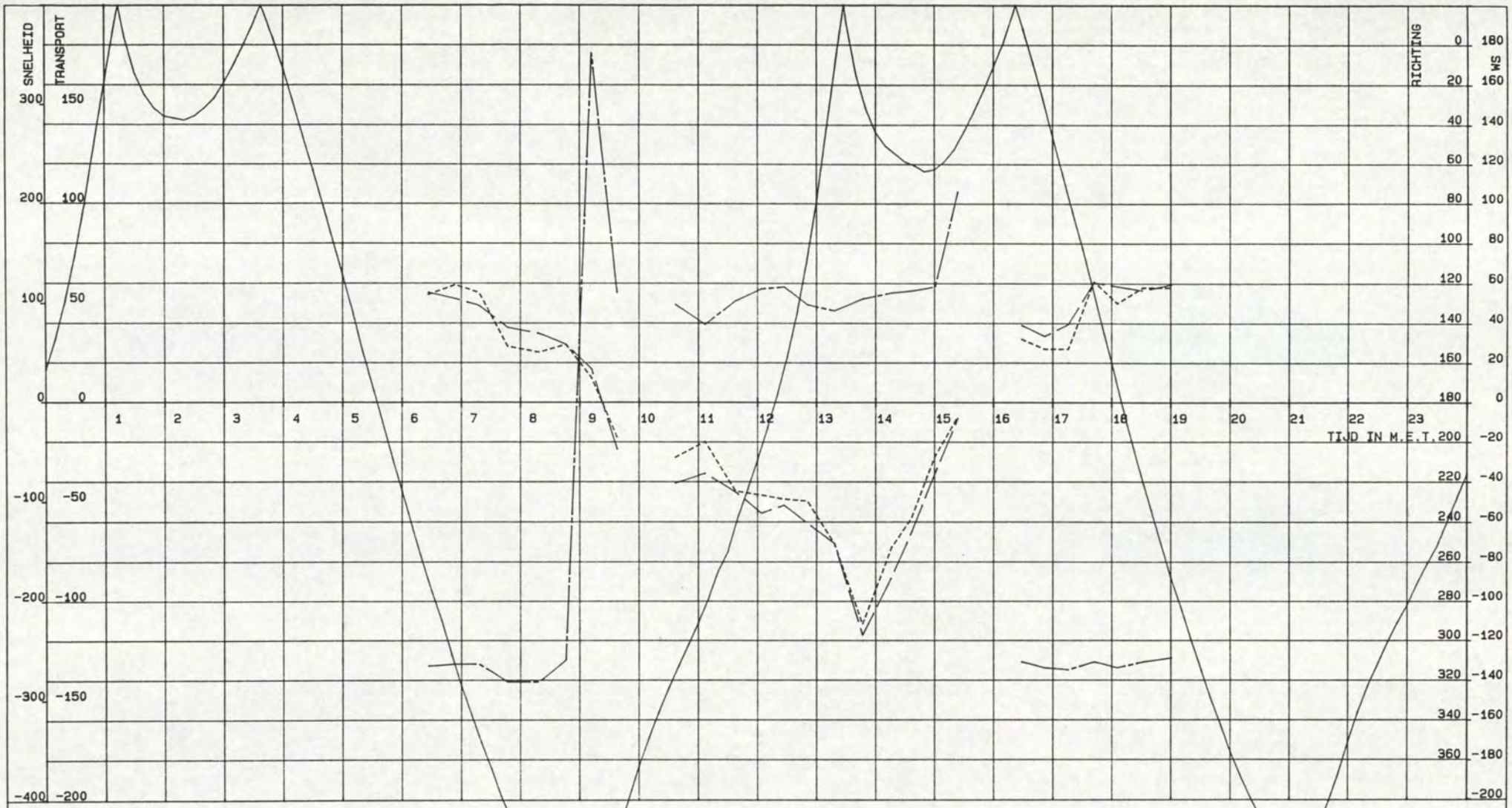


VAARTUIG : WIJTVLIET
KASTNR. : 102.3.5-04
VISNR. : 102.3.3-10

POSITIE.X. : 59000
POSITIE.Y. : 383513

CYCLUSTIJD : 120
MIDD.TIJD : 120

DATUM : 17-04-1996
STARTTIJD : 06 u 11
EINDTIJD : 19 u 07

AFSTAND TOT BODEM: 400 CM

RIJKSWATERSTAAT
DIRECTIE ZEELAND
MEETDIENST

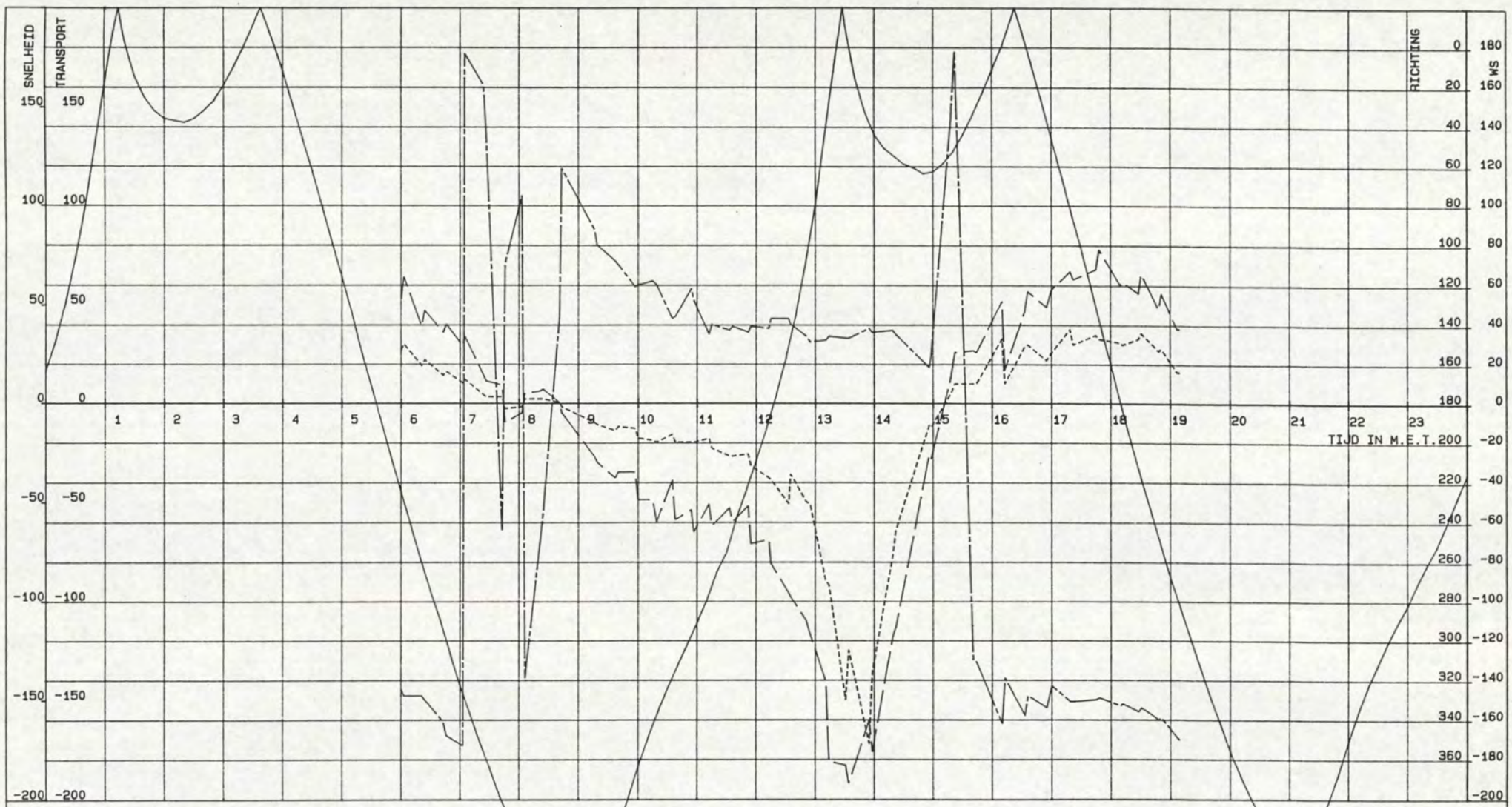


MEX DREMPEL VAN HANSWEERT RAAI B1 MP 36

_____ GETIJLIJN HANS .cm. ____ ____ . SNELHEID.cm/s. ---------- TRANSPORT .g/m2s. _____ _____ RICHTING.deg.

VAARTUIG : HOUTVLIET
KASTNR. : 102.3.5-04
VISNR. : 102.3.3-04

POSITIE.X. : 58845
POSITIE.Y. : 383337

CYCLUSTIJD : 120
MIDD.TIJD : 120

DATUM : 17-04-1996
STARTTIJD : 06 u 00
EINDTIJD : 19 u 16

AFSTAND TOT BODEM: 50 CM

RIJKSWATERSTAAT
DIRECTIE ZEELAND
MEETDIENST

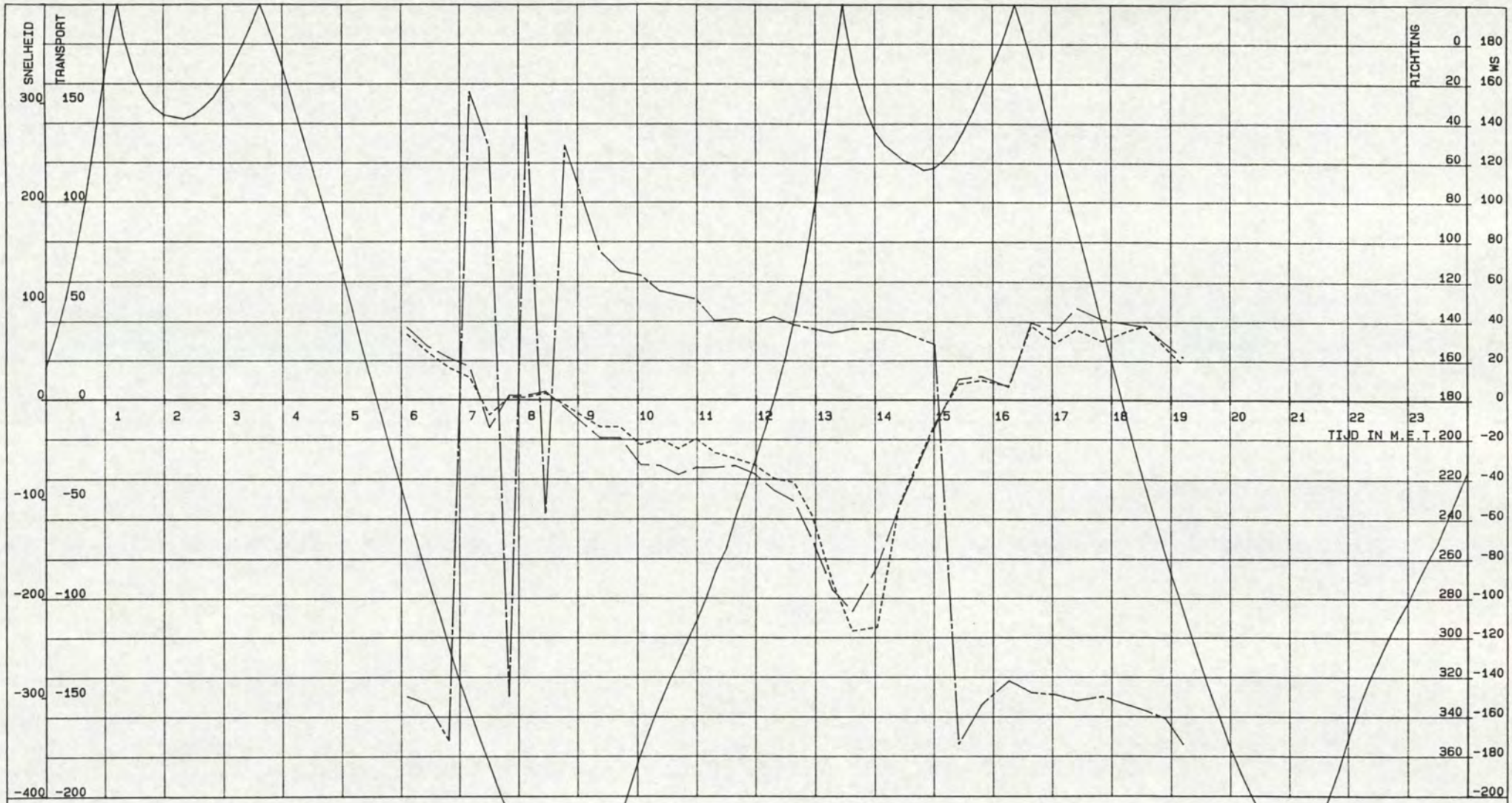


VAARTUIG : HOUTVLIET
KASTNR. : 102.3.5-04
VISNR. : 102.3.3-04

POSITIE.X. : 58845
POSITIE.Y. : 383337

CYCLUSTIJD : 120
MIDD.TIJD : 120

DATUM : 17-04-1996
STARTTIJD : 06 u 00
EINDTIJD : 19 u 16

AFSTAND TOT BODEM: 100 CM

RIJKSWATERSTAAT
DIRECTIE ZEELAND
MEETDIENST

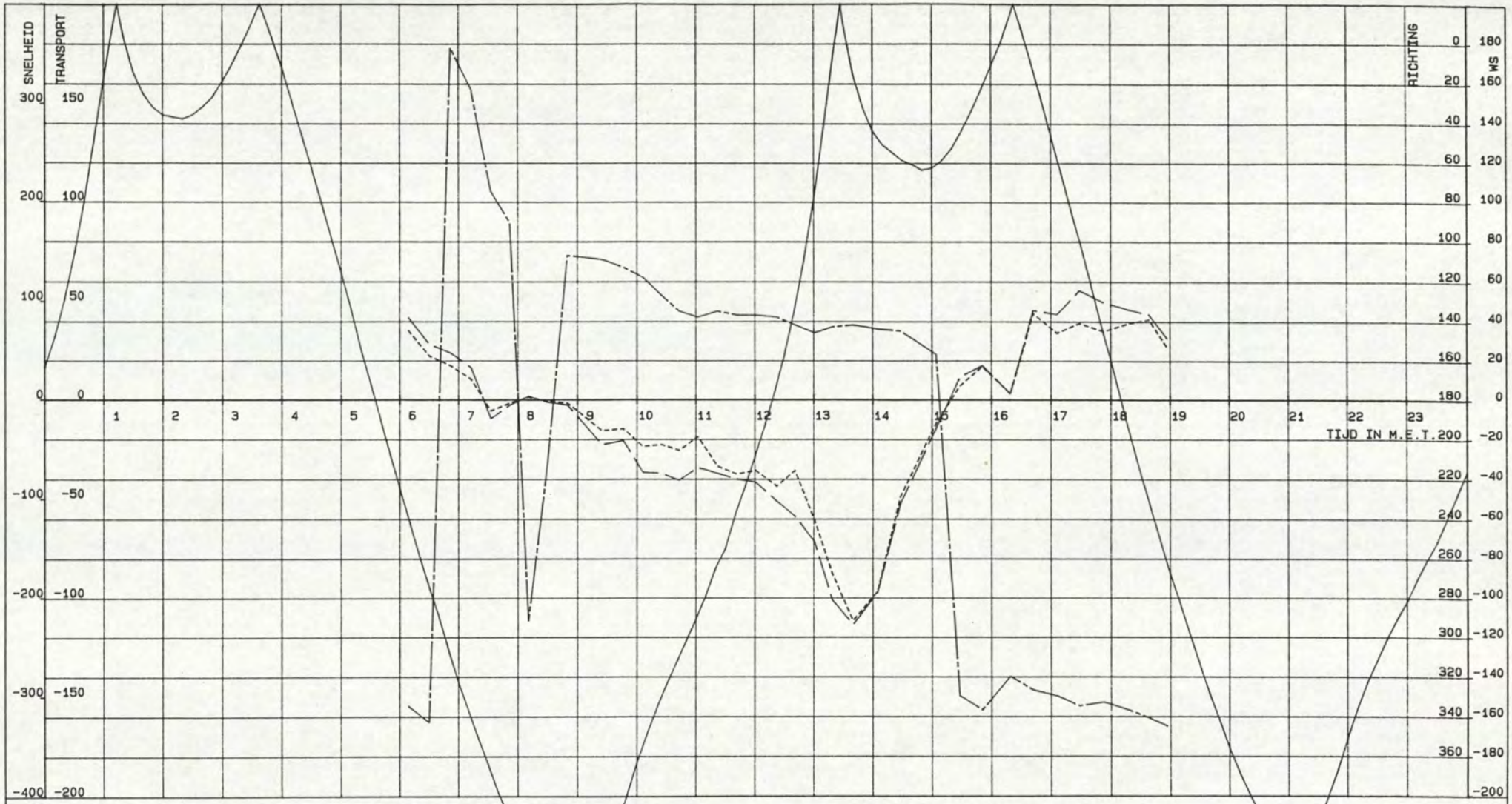


VAARTUIG : HOUTVLIET
KASTNR. : 102.3.5-04
VISNR. : 102.3.3-04

POSITIE.X. : 58845
POSITIE.Y. : 383337

CYCLUSTIJD : 120
MIDD.TIJD : 120

DATUM : 17-04-1996
STARTTIJD : 06 u 00
EINDTIJD : 19 u 16

AFSTAND TOT BODEM: 200 CM

RIJKSWATERSTAAT
DIRECTIE ZEELAND
MEETDIENST

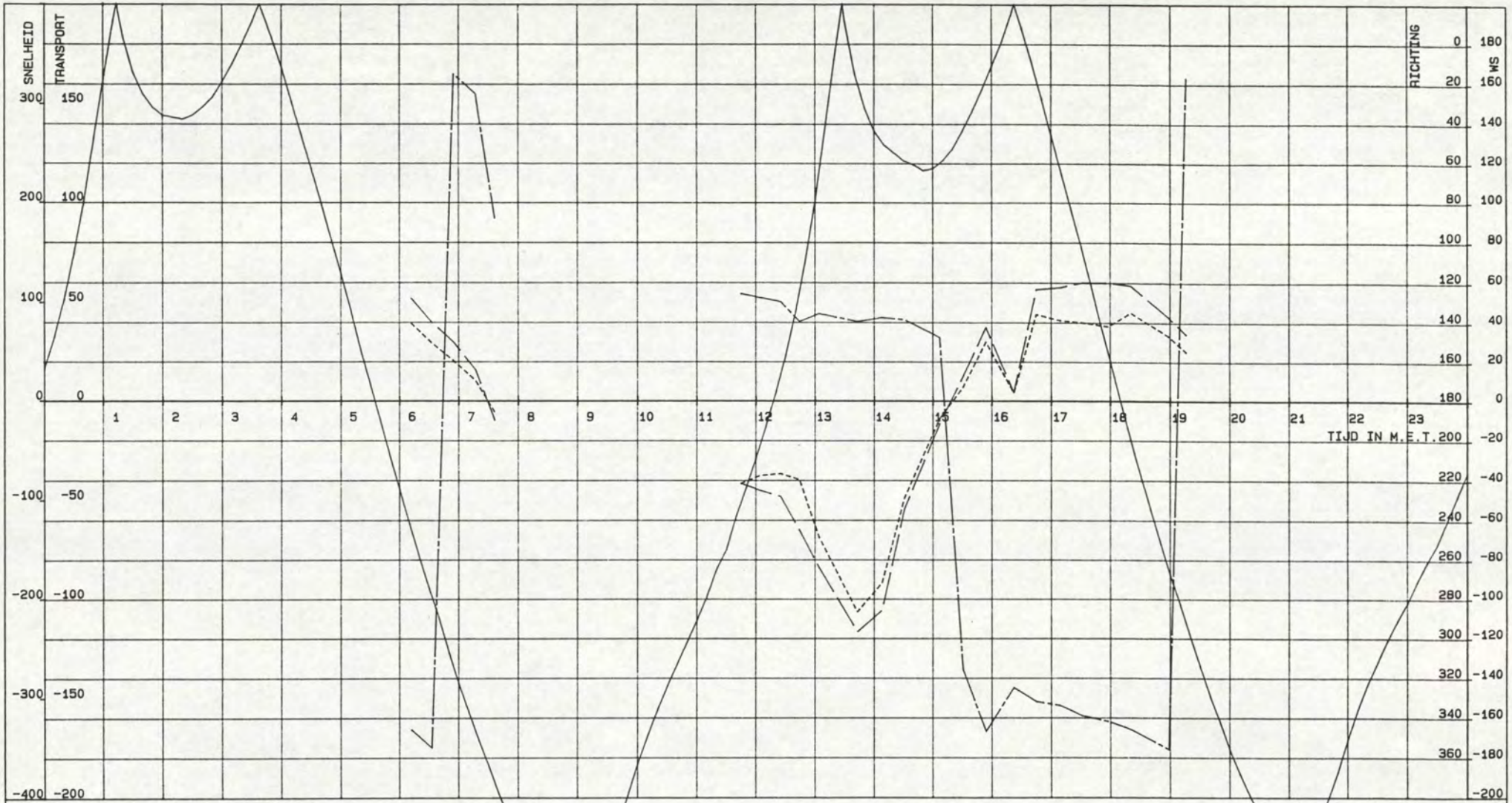


VAARTUIG : HOUTVLIET
KASTNR. : 102.3.5-04
VISNR. : 102.3.3-04

POSITIE.X. : 58845
POSITIE.Y. : 383337

CYCLUSTIJD : 120
MIDD.TIJD : 120

DATUM : 17-04-1996
STARTTIJD : 06 u 00
EINDTIJD : 19 u 16

AFSTAND TOT BODEM: 400 CM

RIJKSWATERSTAAT
DIRECTIE ZEELAND
MEETDIENST

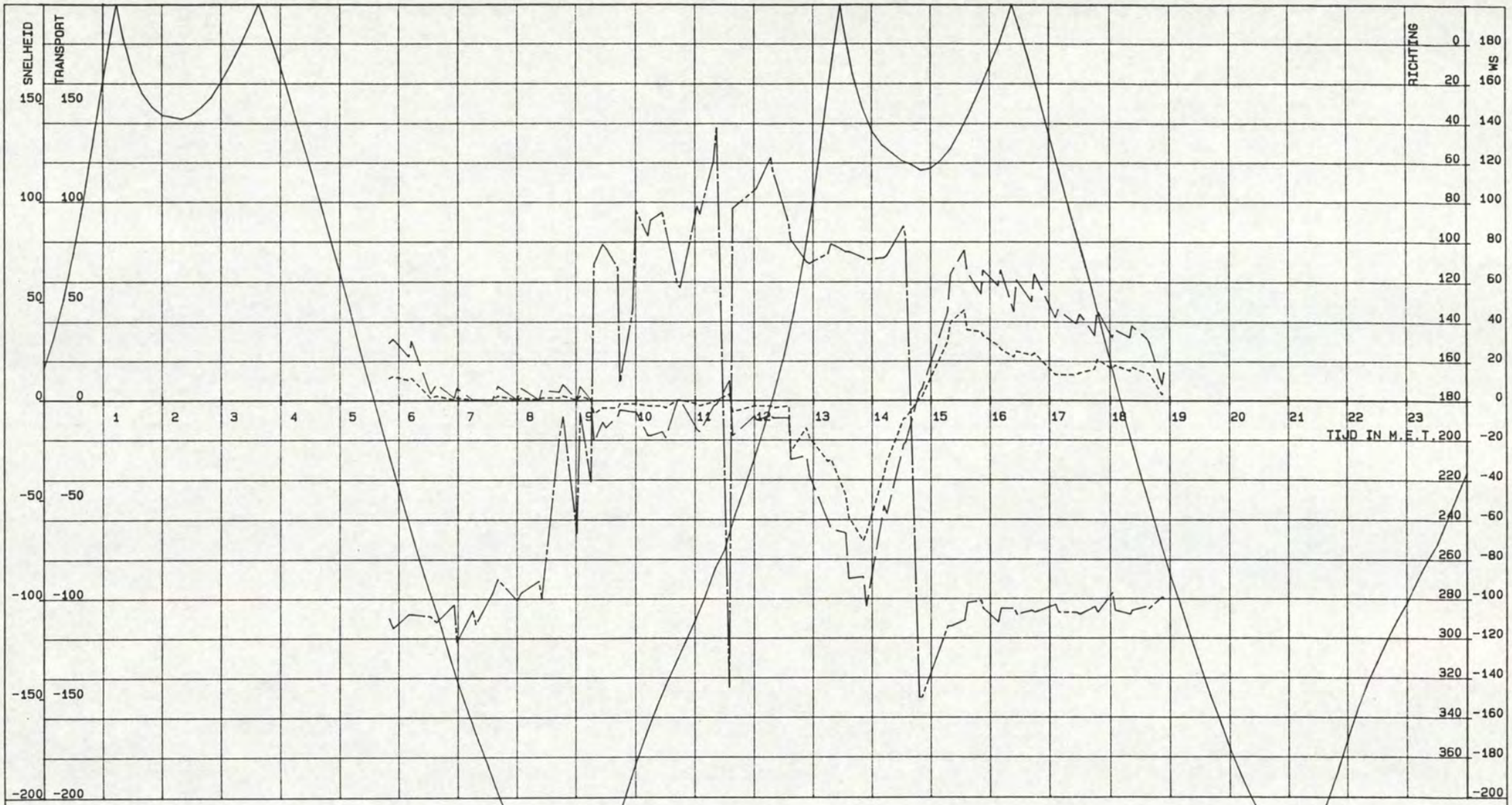


VAARTUIG : STEENVLIET
KASTNR. : 102.3.5-02
VISNR. : 102.3.3-02

POSITIE.X. : 59202
POSITIE.Y. : 380511

CYCLUSTIJD : 120
MIDD.TIJD : 120

DATUM : 17-04-1996
STARTTIJD : 05 u 50
EINDTIJD : 19 u 04

AFSTAND TOT BODEM: 50 CM

RIJKSWATERSTAAT
DIRECTIE ZEELAND
MEETDIENST

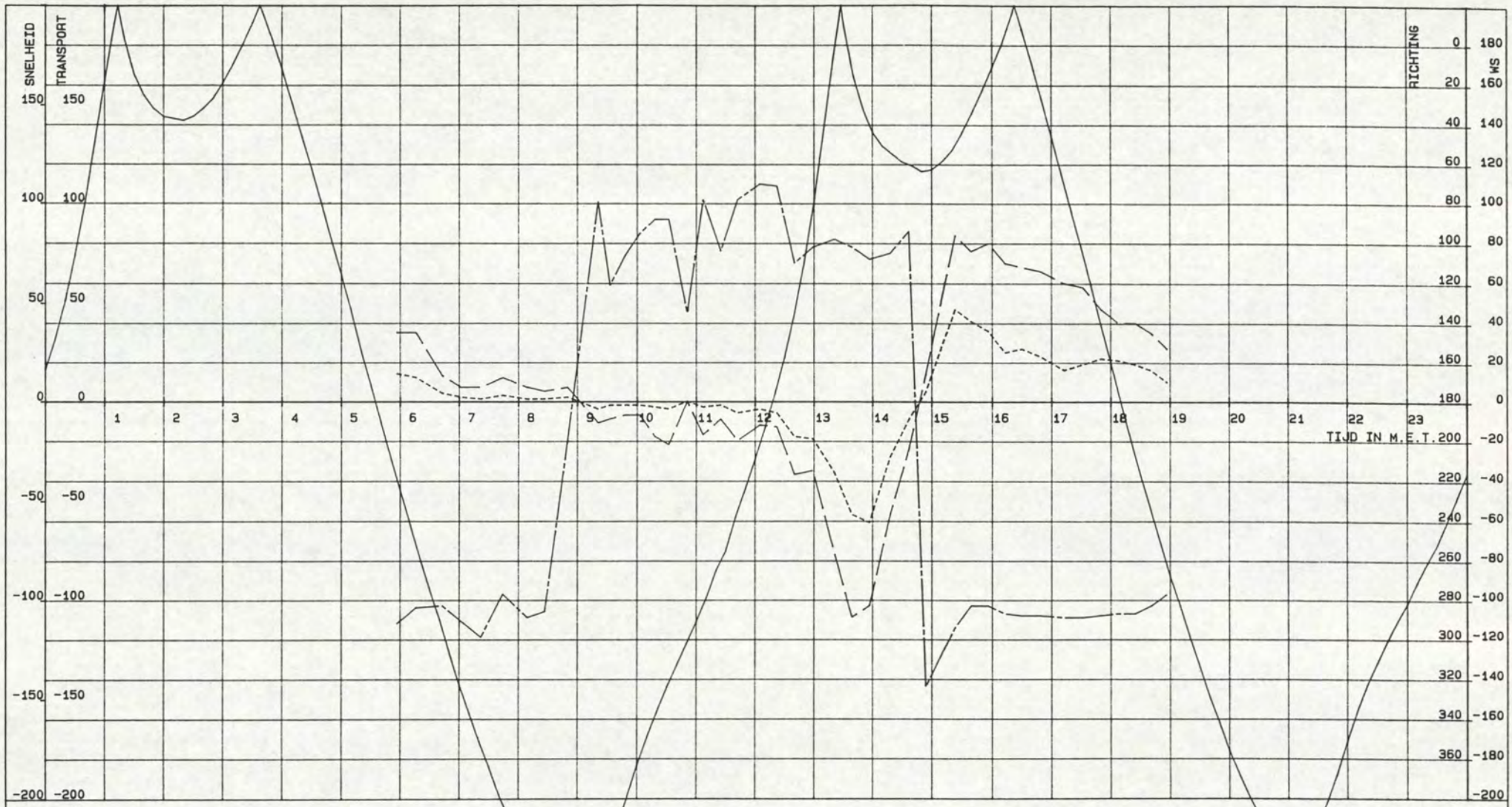


VAARTUIG : STEENVLIET
KASTNR. : 102.3.5-02
VISNR. : 102.3.3-02

POSITIE.X. : 59202
POSITIE.Y. : 380511

CYCLUSTIJD : 120
MIDD.TIJD : 120

DATUM : 17-04-1996
STARTTIJD : 05 u 50
EINDTIJD : 19 u 04

AFSTAND TOT BODEM: 100 CM

RIJKSWATERSTAAT
DIRECTIE ZEELAND
MEETDIENST

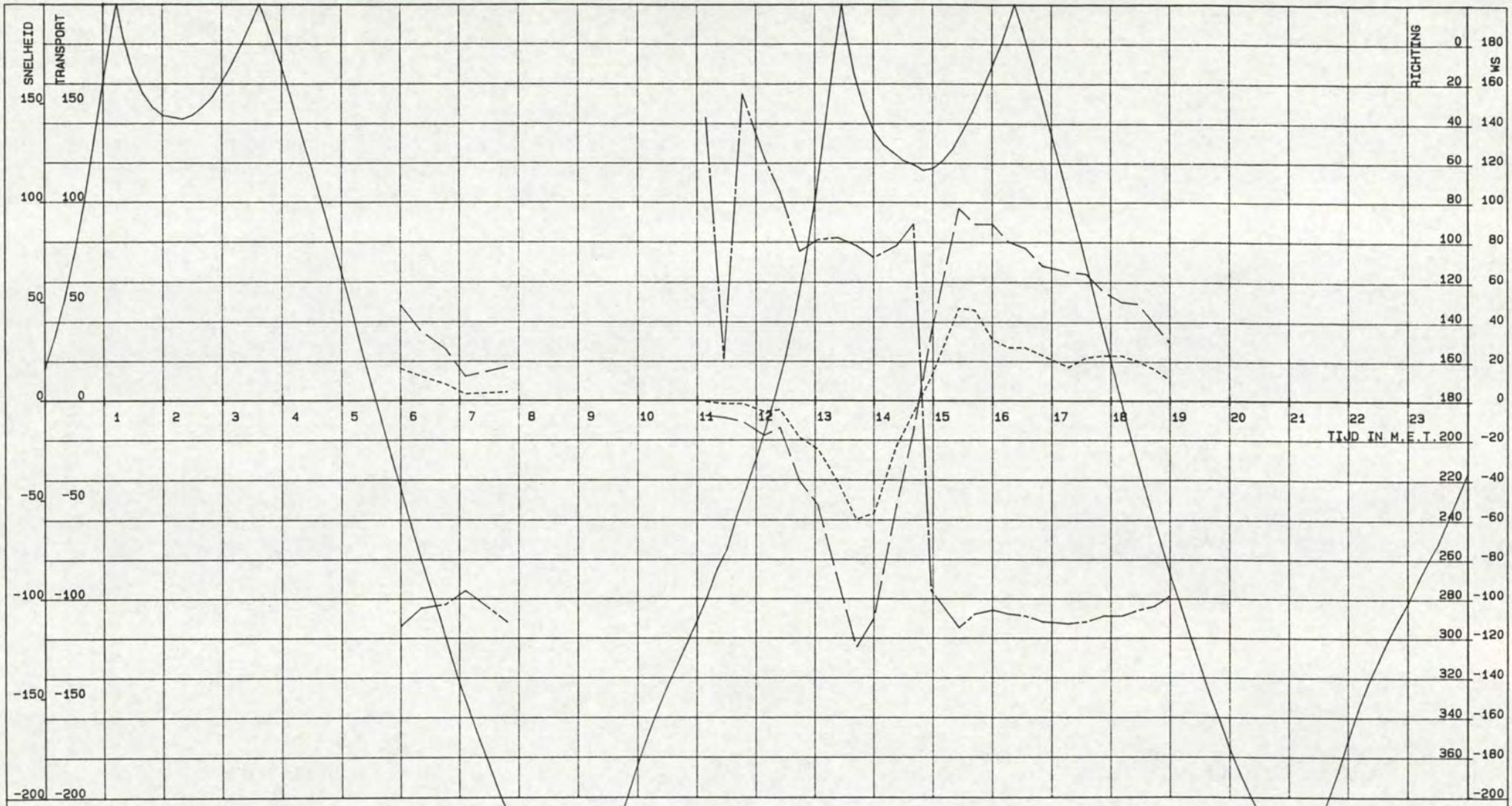


MEX SCHAAR VAN OSSENISSE RAAI D MP 37

GETIJLIJN HANS .cm. . SNELHEID.cm/s. TRANSPORT .g/m2s. RICHTING.deg.

VAARTUIG : STEENVLIET
KASTNR. : 102.3.5-02
VISNR. : 102.3.3-02

POSITIE.X. : 59202
POSITIE.Y. : 380511

CYCLUSTIJD : 120
MIDD.TIJD : 120

DATUM : 17-04-1996
STARTTIJD : 05 u 50
EINDTIJD : 19 u 04

AFSTAND TOT BODEM: 200 CM

RIJKSWATERSTAAT
DIRECTIE ZEELAND
MEETDIENST

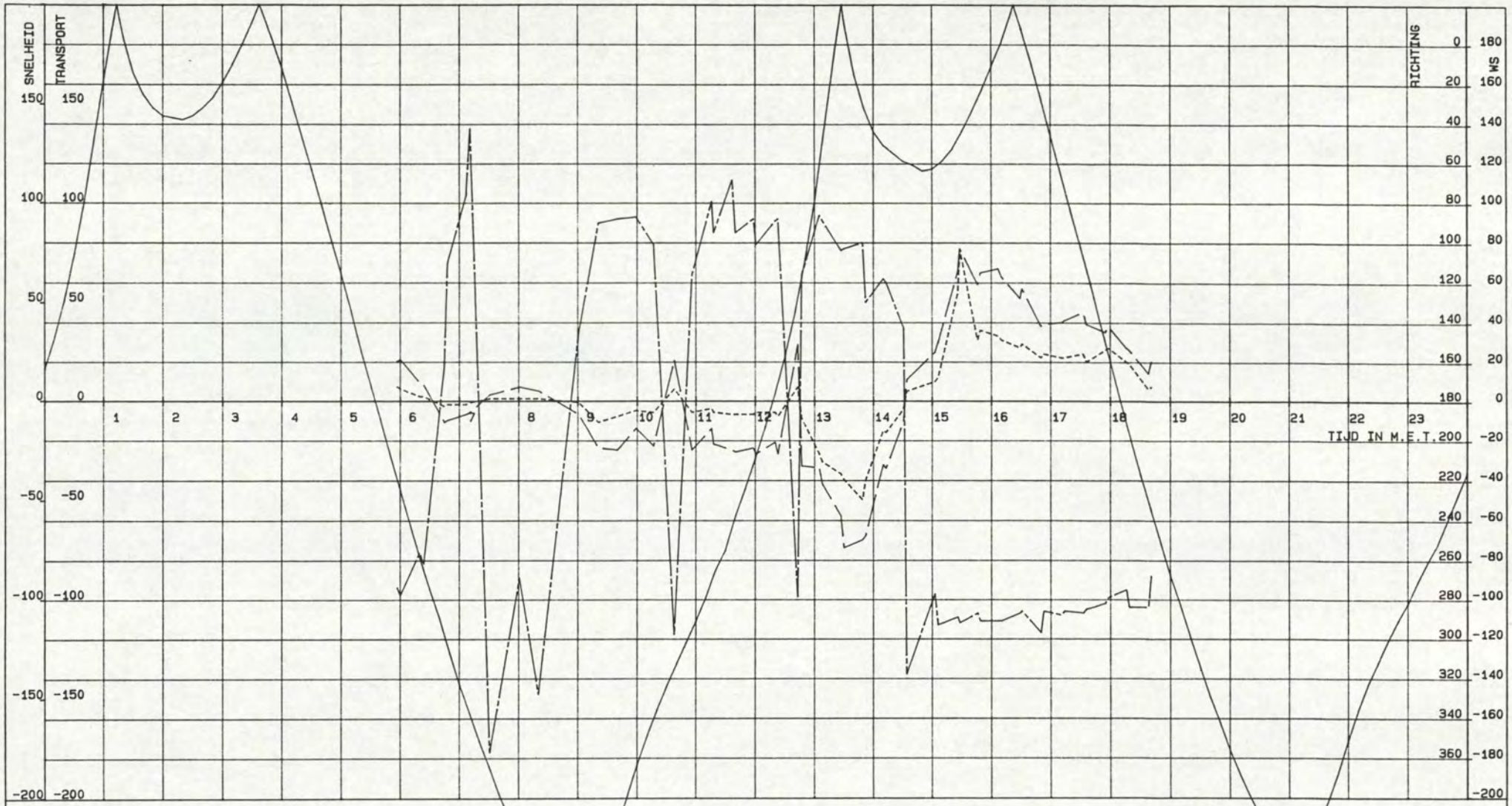


MEX SCHAAR VAN OSSENISSE RAAI D MP 38

_____ GETIJLIJN HANS .cm. ____ ____ . SNELHEID.cm/s ---------- TRANSPORT .g/m2s. _____ _ _ RICHTING.deg.

| | | | | | | |
|---|---|---|---|---|---|---|
| VAARTUIG : PLUIMPOT | | | DATUM : 17-04-1996 | AFSTAND TOT BODEM: 50 CM | RIJKSWATERSTAAT |
| KASTNR. : 102.3.5-05 | POSITIE.X. : 59189 | CYCLUSTIJD : 120 | STARTTIJD : 05 u 57 | | DIRECTIE ZEELAND |
| VISNR. : 102.3.3-05 | POSITIE.Y. : 380378 | MIDD.TIJD : 120 | EINDTIJD : 18 u 58 | | MEETDIENST |

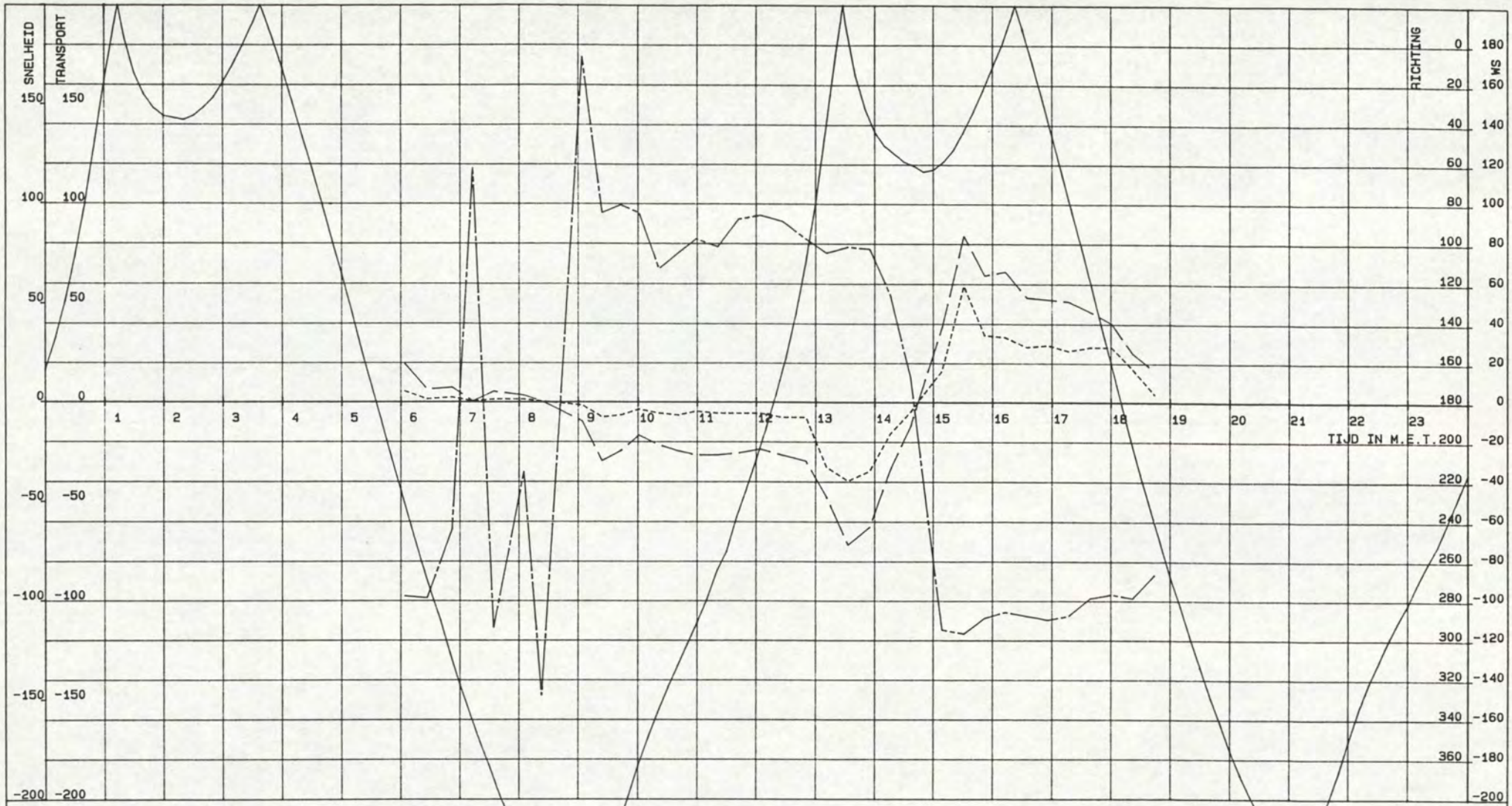


MEX SCHAAR VAN OSSENISSE RAAI D MP 38

GETIJLIJN HANS .cm. . SNELHEID.cm/s. TRANSPORT .g/m2s. RICHTING.deg.

VAARTUIG : PLUIMPOT
KASTNR. : 102.3.5-05
VISNR. : 102.3.3-05

POSITIE.X. : 59189
POSITIE.Y. : 380378

CYCLUSTIJD : 120
MIDD.TIJD : 120

DATUM : 17-04-1996
STARTTIJD : 05 u 57
EINDTIJD : 18 u 58

AFSTAND TOT BODEM: 100 CM

RIJKSWATERSTAAT
DIRECTIE ZEELAND
MEETDIENST

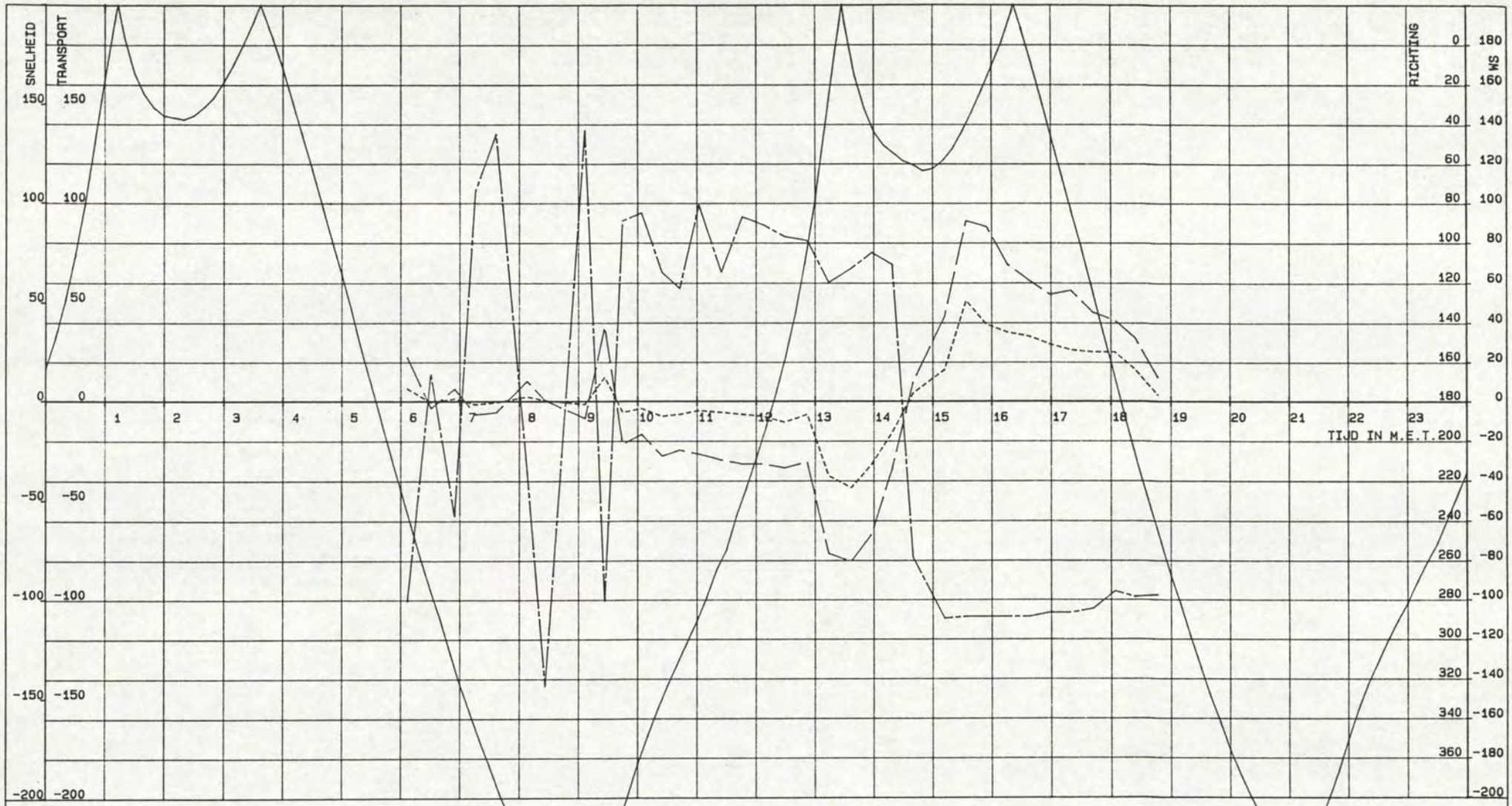


VAARTUIG : PLUIMPOT
KASTNR. : 102.3.5-05
VISNR. : 102.3.3-05

POSITIE.X. : 59189
POSITIE.Y. : 380378

CYCLUSTIJD : 120
MIDD.TIJD : 120

DATUM : 17-04-1996
STARTTIJD : 05 u 57
EINDTIJD : 18 u 58

AFSTAND TOT BODEM: 200 CM

RIJKSWATERSTAAT
DIRECTIE ZEELAND
MEETDIENST

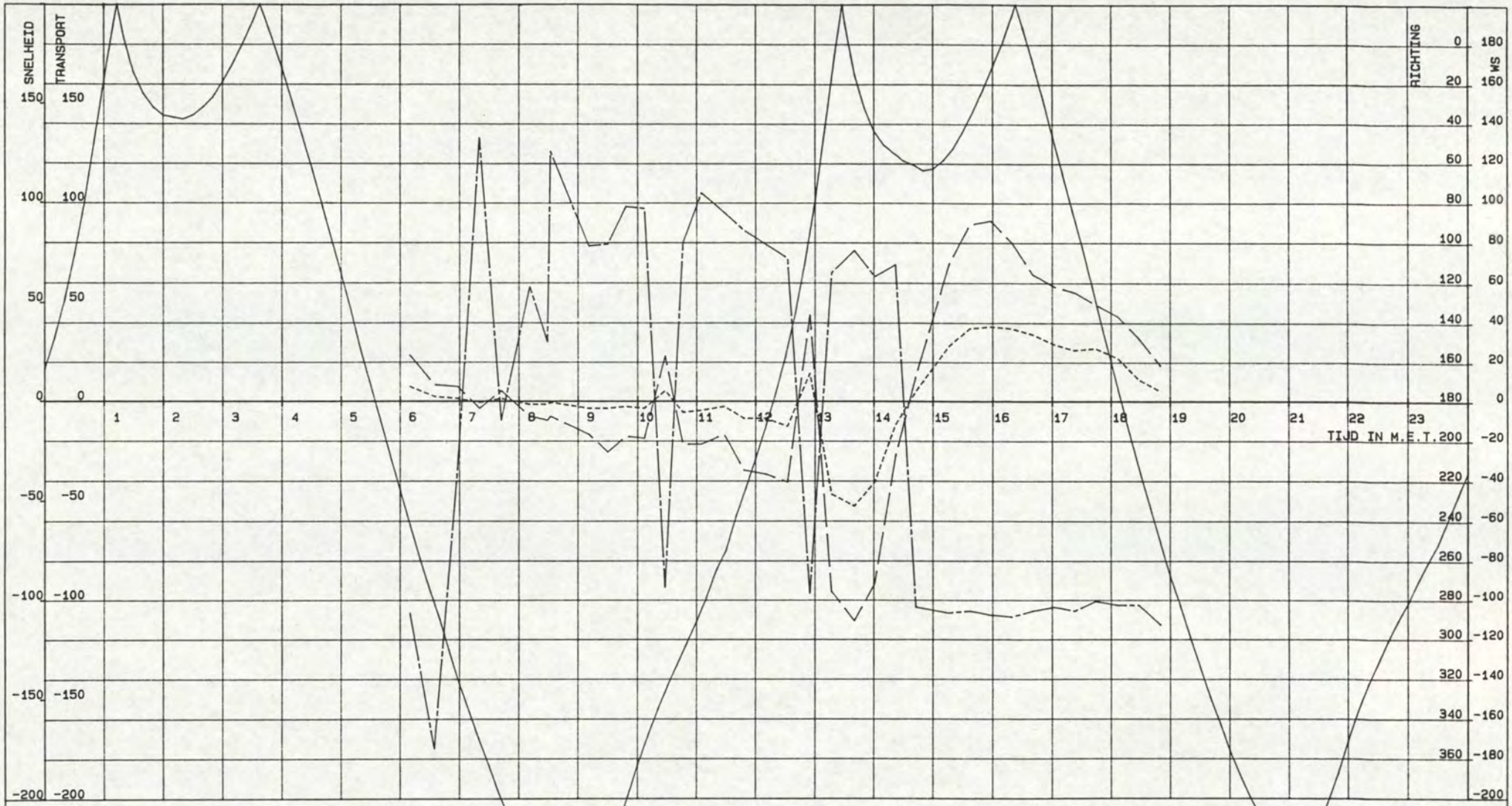


MEX SCHAAR VAN OSSENISSE RAAI D MP 38

GETIJLIJN HANS .cm. . SNELHEID.cm/s TRANSPORT .g/m2s. RICHTING.deg.

VAARTUIG : PLUIMPOT
KASTNR. : 102.3.5-05
VISNR. : 102.3.3-05

POSITIE.X. : 59189
POSITIE.Y. : 380378

CYCLUSTIJD : 120
MIDD.TIJD : 120

DATUM : 17-04-1996
STARTTIJD : 05 u 57
EINDTIJD : 18 u 58

AFSTAND TOT BODEM: 400 CM

RIJKSWATERSTAAT
DIRECTIE ZEELAND
MEETDIENST