

The biogeography of *Artemia* : an updated review

Paul Vanhaecke¹, Wim Tackaert, and Patrick Sorgeloos

Artemia Reference Center, State University of Ghent
Rozier 44, B-9000 Gent, Belgium

Abstract

An updated list of more than 350 *Artemia* sites is provided. It includes geographical coordinates of the sites and available data on the mode of reproduction of the locally occurring brine shrimp.

The geographical distribution of *Artemia* is related to different types of climate. The classification of climate according to Thornthwaite provides a good correlation with the geographical occurrence of *Artemia*, as a result of which the world distribution pattern of *Artemia* can be predicted. Moreover, areas with possible *Artemia* sites and areas suited for transplantation and/or inoculation with *Artemia* can be identified on the basis of water balance data. This is illustrated for three case studies (Peru, the Philippines and Sri Lanka).

The relation between the biogeographical distribution of *Artemia* and its speciation in different sibling species as well as its reproduction mode is discussed.

Introduction

It is generally known that the brine shrimp *Artemia* is widely distributed on the five continents in many salt lakes, coastal lagoons, and solar saltworks. In 1915 Abonyi already published a list of 80 *Artemia* sites located in 21 different countries. Later on, some less extensive distribution lists were reported by Artom (1922) (18 sites), Stella (1933) (28 sites), and Barigozzi (1946) (29 sites). The most recent review of the distribution of *Artemia* (Persoone and Sorgeloos, 1980) included a list of 243 sites distributed over 48 countries.

In recent years interest in *Artemia* has increased steadily and as a result the occurrence of *Artemia* has been studied and recorded in a growing number of countries.

The present paper provides an updated list of *Artemia* sites resulting from a thorough literature study (Vanhaecke, 1983) and numerous personal communications received at the *Artemia* Reference Center. The distribution lists have been completed with the geographical coordinates of the sites and the available data on the mode of reproduction and the sibling species.

The present distribution list of *Artemia* sites was further used to determine a logical trend in the distribution pattern of *Artemia* sites. This in order to allow the identification of areas where *Artemia* might occur, or areas that might be suitable for brine shrimp transplantation or inoculation. With this aim correlations were evaluated between the geographical distribution of *Artemia* and different classifications of climate.

¹ Present address : Belgian Science Policy Office, Wetenschapsstraat 8, B-1040 Brussels, Belgium.

Finally the biogeography of *Artemia* is discussed in relation to the differentiation between sibling species and in relation to the reproduction mode of *Artemia*.

The world distribution of *Artemia* sites

The listings of *Artemia* sites in the Tables I through VIII only include those biotopes in which the population reappears each year, and do not cover temporal *Artemia* populations mostly introduced through inoculation in seasonal salt operations (e.g. Panama, Costa Rica, Burma, Thailand, Philippines, Viet Nam, Indonesia). In view of favorable climatic conditions and/or specific management allowing for year-round storage of brine, some of these inoculated strains might, however, become established as natural strains and should be added to the listings in due time, e.g. Cam Ranh Bay, Viet Nam (Vu Do Quynh and Nguyen Ngoc Lam, 1987) and Aguadulce, Panama (Pang, pers. commun.).

The world distribution of *Artemia* is presented in Fig. 1. Although about 360 *Artemia* sites could be traced back, the present distribution list remains provisional. It is interesting to note that within a time period of not more than 6 years 117 new *Artemia* biotopes have been recorded. This observation not only indicates that an increasing number of investigations have been carried out recently, but also confirms our hypothesis that more extensive survey work should lead to the discover of many more *Artemia* biotopes in different parts of the world. On the other hand, as history has already proved, brine shrimp populations and biotopes might disappear not only as a consequence of human intervention but also from natural causes such as temporal climate changes, e.g. Lymington, UK; Capodistria, Yugoslavia).

The common feature of all *Artemia* biotopes is their high salinity. Salinity is without any doubt the predominant abiotic factor determining the presence of *Artemia* and consequently limiting its geographical distribution. This was clearly illustrated by Hammer (1978) who studied the salinity and presence of *Artemia* in 60 salt lakes in the Saskatchewan region. Whereas salinity ranged from 2.4 up to 370 ‰, *Artemia* was only found in those five lakes with salinities over 94 ‰. An analogous distribution of *Artemia* in relation to salinity has been reported by McCarraher (1970) for Nebraska lakes. The impact of other parameters such as temperature, light intensity, primary food production, etc. on the *Artemia* distribution is limited to the quantitative population development of brine shrimp or may cause only a temporary absence of *Artemia*.

Although high salinity is imperative to allow brine shrimp to persist, not all salt lakes or highly saline biotopes are populated with *Artemia*, e.g. for the continental USA McCarraher (1972) listed over 30 highly saline lakes (> 100 ‰) not inhabited by *Artemia*, in West Victoria (Australia) *Artemia* is absent in 15 natural salt lakes (> 100 ‰) (Williams, 1981). Apparently, none of the distribution vectors wind, birds nor man allowed *Artemia* to colonize these biotopes. In the particular case of Australia, however, it is not unlikely that the endemic genus *Parartemia* which is better adapted to the specific conditions of Australian salt lakes minimizes the chance of an introduced *Artemia*-population to develop (Geddes, 1980ab, 1981).

Although *Artemia* is widely distributed throughout the world, these observations clearly illustrate that it is not ubiquitous nor can it even be considered a cosmopolitan organism, as it is not present in every suitable biotope.

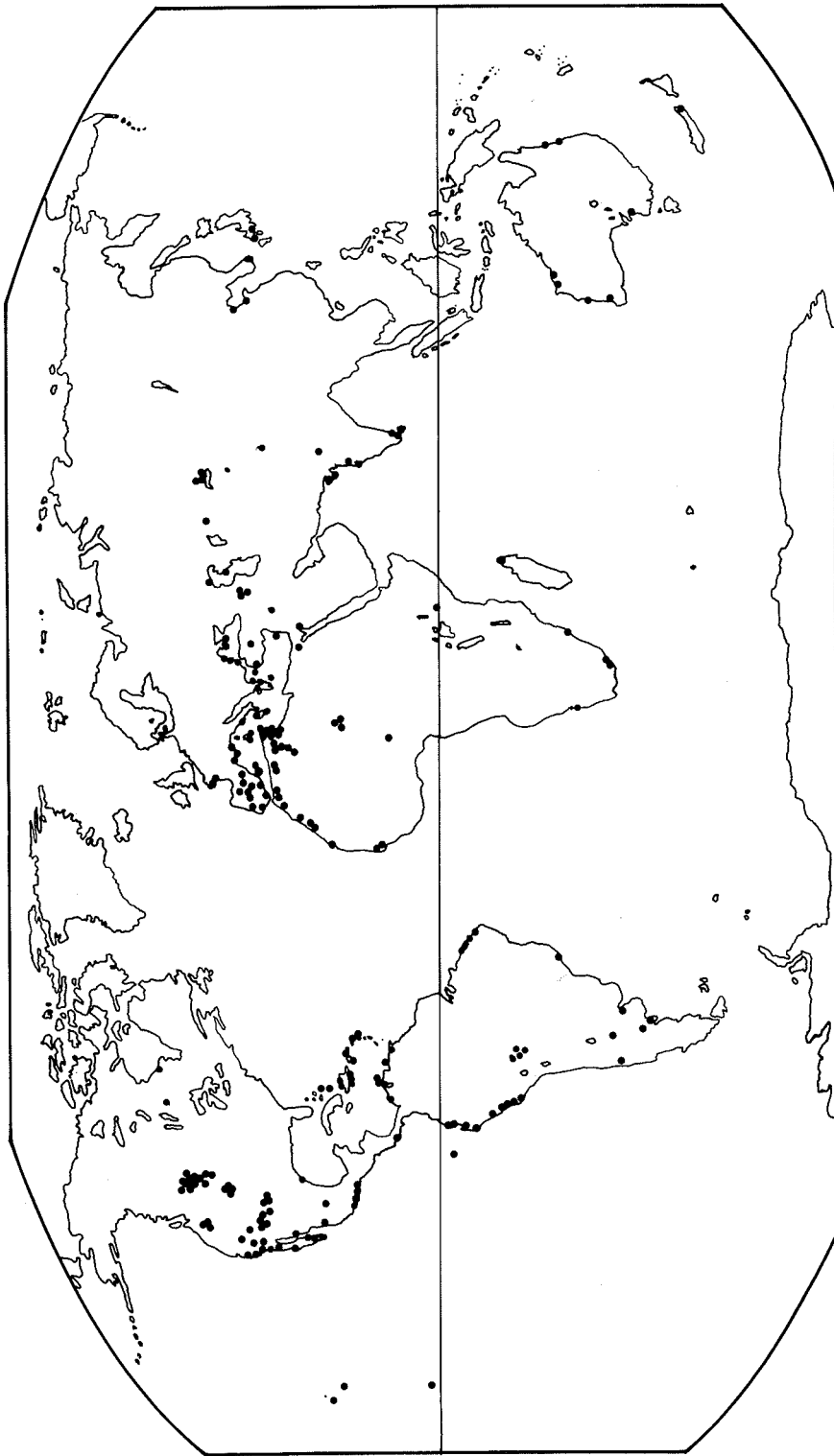


FIG. 1. The world distribution of *Artemia*.

TABLE I
Artemia sites in Africa

Country	Locality	Geographical coordinates	Reproduction mode ¹	Sibling species ²	References ³
Algeria	Chegga Oase	34°29'N-05°53'E	—	—	131
	Chott Djeloud	34°03'N-06°20'E	—	—	131
	Chott Ouargla	31°57'N-05°20'E	—	—	12,24
	Dayet Morselli	35°30'N-00°46'W	—	—	24
	Gharabas Lake	35°35'N-00°25'W	—	—	131
	Sebket Djendli	35°43'N-06°32'E	—	—	131
	Sebket Ez Zemouk	35°53'N-06°33'E	—	—	131
	Sebket Oran	35°32'N-00°48'W	—	—	131
	Tougourt	33°06'N-06°07'E	—	—	73
Egypt	Ismailia	30°36'N-22°15'E	—	—	179
	Wadi Natron*	30°10'N-30°27'E	B(180)	—	122
	Solar Lake	29°10'N-34°50'E	—	—	24,37,38
Kenya	Elmenteita	00°27'S-36°15'E	—	—	121
Libya	Mandara	26°40'N-13°20'E	B(180)	—	20,73
	Ramba-Az-Zallaf (Fezzan)	27° N-13° E	—	—	83
	Quem el Ma	26°41'N-13°22'E	—	—	20,73
	Trouna	26°50'N-13°30'E	—	—	20
	Gabr Acun (Fezzan)	27° N-13° E	—	—	20,73,81
Madagascar	Salins de Diego Suarez	12°19'S-49°17'E	—	—	133,150
Marocco	Larache	35°12'N-02°20'W	P	pa	63
	Moulaya estuary	35°07'N-02°20'W	—	—	131
	Qued Ammafâtma	28°18'N-12°00'W	—	—	73
	Qued Chebeica	28°25'N-11°50'W	—	—	73
	Sebket Bon Areg	35°10'N-02°50'W	—	—	131
	Sebket Zima	32°05'N-08°40'W	—	—	131
Mozambique	Lagua Quissico	24°41'S-34°46'E	—	—	40
Namibia	Vineta Swakopmund*	22°40'S-14°34'E	P(180)	pa	181
Niger	Teguidda In Tessoun	17°26'N-06°39'E	—	—	122
Senegal	Dakar	14°34'N-17°29'W	—	—	122
	Lake Kayar	14°55'N-17°11'W	—	—	122
	Lake Retba	14°50'B-17°20'W	—	—	73
South Africa	Coega Salt Flats	33°46'S-25°40'E	—	—	159
	Swartkops	33°52'S-25°36'E	—	—	159
Tunisia	Bekalta*	36°48'N-10°20'E	B	t	101
	Chott Ariana*	36°54'N-10°18'E	B	t	44,101
	Chott El Djerid	33°42'N-08°26'E	—	—	131
	Megrine*	36°47'N-10°14'E	B	t	101
	Sebket Kowezia*	36°26'N-09°46'E	—	—	131
	Sebket mta Moknine*	35°39'N-10°53'E	B	t	101
	Sebket Sidi el Hani*	35°31'N-10°27'E	—	—	131
	Sfax*	35°45'N-10°43'E	B	t	101

¹ (B) : bisexual ; (P) parthenogenetic. Legend to reference numbers in parentheses is given in Table VIII.

² (f) *Artemia franciscana*; (m) *A. monica*; (pa) : *A. parthenogenetica*; (pe) *A. persimilis*; (t) *A. tunisiana*; (u) *A. urmanian*. Legend to reference numbers in parenthesis is given in Table VIII.

³ See list in Table VIII.

* Cyst sample present in the cyst bank of the Artemia Reference Center.

TABLE II
Artemia sites in Australia and New Zealand (legend to abbreviations in Table I)

Country	Locality	Geographical coordinates	Reproduction mode	Sibling species	References
New Zealand	Lake Grassmere*	41°38'S-174°05'E	B		94
	Bowen	20°00'S-184°16'E			56,80
	Port Alma*	23°22'S-150°32'E	B		56,44,80
South Australia	Dry Creek, Adelaide	34°55'S-138°20'E			26,48,56,80
	Dampier	20°35'S-116°51'E			56
Western Australia	Lake Mc Leod	23°59'S-113°40'E			56
	Port Hedland*	20°25'S-118°35'E	P(114)		56
	Rottneest Island	32°00'S-115°27'E	P(114)		56,44,80,86
	Shark Bay*	25°15'S-113°20'E	P(B)(103)		56,80

TABLE III
Artemia sites in North America (legend to abbreviations in Table I)

Country	Locality	Geographical coordinates	Reproduction mode	Sibling species	References
Canada	Akerlund Lake	52°18'N-109°15'W			124
	Alsask Lake	51°20'N-109°52'W			124
	Aroma Lake	51°18'N-108°33'W			4,124
	Berry Lake	52°07'N-105°30'W			124
	Boat Lake	50°17'N-109°59'W			124
	Burn Lake	49°49'N-105°27'W			124
	Ceylon Lake	49°27'N-104°36'W			124
	Chain Lake	50°30'N-108°43'W			124
	Chaplin Lake*	50°25'N-106°38'W			4,124
	Churchill	58°45'N- 94°00'W			182
	Coral Lake	49°51'N-102°21'W			124
	Drybore Lake	49°43'N-105°30'W			124
	Enis Lake	52°10'N-108°19'W			124
	Frederick Lake	49°59'N-105°38'W			124
	Fusilier Lake	51°50'N-109°44'W		B(104,105) f(102,103)	124

TABLE III. Continued

Country	Locality	Geographical coordinates	Reproduction mode	Sibling species	References
Canada	Grandora Lake	52°06'N-107°00'W			124
	Gull Lake	50°06'N-108°27'W			124
	Hatton Lake	50°02'W-109°50'W			124
	Horizon Lake	49°32'N-105°17'W			124
	Ingerbright Nath	50°22'N-109°19'W			124
	Landis Lake	52°13'N-108°27'W			124
	La Perouse	55°14'N- 98°00'W			182
	Little Manitou Lake	51°48'N-105°30'W	B	f(105)	4,24,44,46,90,124
	Lydden Lake	52°09'N-108°13'W			124
	Mawer Lake	50°46'N-106°22'W			124
	Meacham Lake	52°07'N-105°47'W			124
	Muskiki Lake	52°20'N-105°45'W			124
	Neola Lake	52°02'N-107°49'W			124
	Oban Lake	52°09'N-108°09'W			124
	Richmond Lake	52°01'N-108°01'W			124
	Shoe Lake	49°55'N-105°27'W			124
	Snakehole Lake	50°30'N-108°30'W			124
	Sybouts Lake-East	49°02'N-104°24'W			124
	Sybouts Lake-West	49°02'N-104°27'W			124
	Verto West	50°19'N-108°37'W			124
Vincent Lake	50°13'N-108°57'W			124	
Wheatstone Lake	49°49'N-105°24'W			124	
Whiteshore Lake	52°08'N-108°17'W			124	
USA-Arizona	Kiatuthiana Red Pond	34°50'N-109°26'W	B(114)	f(102,105)	11,12,13,24,44
	Kiatuthiana Green Pond	34°50'N-109°26'W	B(114)	f(102,105)	11,12,13,24,44
-California	Carpinteria Slough	34°24'N-119°30'W			43
	Chula Vista	32°36'N-117°05'W			112
	Mono Lake*	38°00'N-119°00'W	B(44)	m(105,120)	6,12,22,24,58,66
	Moss Landing, Monterey Bay	36°42'N-121°49'W			44,87
	Owens Lake	36°25'N-117°56'W			24
	San Diego	32°50'N-117°10'W			44
	San Francisco Bay*	37°28'N-122°30'W	B(44,180)	f(102,105)	21,44,76,90
	San Pablo Bay*	38°00'N-122°16'W	B(104)	f(105)	77,123
	Vallejo West Pond	38°12'N-122°15'W			21,44

USA-Hawaii	Christmas Islands*	01°50'N-157°20'W		97,98
	Hanapepe	21°54'N-159°30'W		23
	Laysan Atoll	25°30'N-167°00'W		23
-Nebraska	Alkali Lake	43°32'N-100°38'W		24
	Ashenburger Lake	42° N-102° W		24
	Cook Lake	42° N-102° W		12,24,49
	East Valley Lake	42° N-102° W		24
	Grubny Lake	42° N-102° W		24
	Homestead Lake	42° N-102° W		24
	Jesse Lake*	42°06'N-102°39'W	B f(102)	11,12,49
	Johnson Lake	42° N-102° W		12,24
	Lilly Lake	42° N-102° W		11,12,49
	Reno Lake	42° N-102° W		24
	Richardson Lake	42° N-102° W		12,24,49
	Ryan Lake	42° N-102° W		12
	Sheridan County Lakes	42° N-102° W		12
-Nevada	Fallon	39°31'N-118°52'W		58,95
-North Dakota	Miller Lake	-		24
	Stunk (Williams) Lake	-		24
-New Mexico	Laguna del Perro*	34°32'N-106°01'W		126
	Loving Salt Lake	32°17'N-104°04'W	B(114)	129
	Quemado*	34°17'N-108°28'W	B f(105)	44
	Zuni Salt Lake	34°27'N-108°46'W	B(114)	5,11,12
-Oregon	Lake Abert*	42°35'N-120°15'W	B(130)	125
-Texas	Cedar Playa	32°49'N-102°07'W		75
	McKenzies Playa	32°41'N-102°10'W	B(180)	75
	Mound Playa	33°10'N-101°56'W		75
	Playa Thahoka*	33°12'N-101°34'W	B(180)	24,75
	Raymondville*	26°10'N- 97°48'W	B(180)	124
	Rich Playa	33°13'N-102°03'W		75
	Snow drop Playa	32°59'N-101°40'W		75
-Utah	Great Salt Lake*	41°00'N-112°30'W	B(44,104,106) f(102,105)	11,12,18,19,24,30,31,32,42,90
-Washington	Hot Lake	48°58'N-119°29'W		3,7
	Omak Plateau	48°25'N-119°24'W		7,11
	Soap Lake	47°33'N-119°25'W	B(114)	44

TABLE IV

Artemia sites in Central America (legend to abbreviations in Table I)

Country	Locality	Geographical coordinates	Reproduction mode	Sibling species	References	
Bahamas	Great Inagua*	21°00'N- 75°20'W	B		44	
	Long Island*	23°20'N- 75°07'W	B(180)		124	
	San Salvador	24°00'N- 74°35'W			128	
British Virgin Islands	Anegada	18°45'N- 64°24'W			160	
	Antigua	17° 0'N-61°45'W			144	
	St. Kitts	17°20'N- 62°45'W			144	
Caribbean Islands	St. Martin	18°04'N- 63°06'W			160	
	Gulfo Nicoya	10°00'N- 84°49'W			146	
	Isla Cabra	19°53'N- 71°40'W	B		115	
Costa Rica	Las Calderas		B		115	
	Monte Cristi	19°52'N- 71°39'W	B		115	
	Puerto Alejandro		B		115	
Dominican Republic	Punta Salinas*	18°20'N- 71°04'W	B(180)		130	
	Grandes salines	18° N- 72° W	B	f	180	
	Bahia de Cueta*	24°05'N-107°00'W	B(180)		29	
Mexico	Carretas, Pereyra	15°30'N- 93°13'W			107	
	Chanchuto Panzacola				107	
	Chiapas	15°56'N- 93°30'W			29	
	Guerrero Negro	28°06'N-114°03'W			29	
	Isla del Carmen	26°00'N-111°40'W			107	
	Laguna der Mar Muerto	16° N- 94° W			107	
	La Joya, Buenavista	27°27'N-106°15'W			107	
	Las Salinas	22°40'N-101°42'W			140	
	Los Palos, Solo Dios				107	
	Pichilingue Island	24°17'N-110°20'W	B(114)		29,44	
	Salina cruz	16°10'N- 95°10'W			29	
	San Jose Island	25°00'N-110°50'W	B(114)		151	
	San Quintin	30°28'N-115°58'W			44	
	Yavaros	26°43'N-109°33'W	B	f(102,104)	29	
	Netherlands Antilles	Aruba	12°30'N- 70°00'W			15
		Bonaire Duinmeer*	12°04'N- 68°13'W	B	f(102,104)	33
		Gotomeer	12°14'N- 68°23'W			15,33
		Pekelmeer	12°04'N- 68°16'W			15,33,84
		Martinus	12°09'N- 68°17'W			14,15
		Slagbaai	12°16'N- 68°25'W			14,15
Curaçao Fuik		12°03'N- 68°51'W			14,15	
Rifwater		12°08'N- 68°57'W			14,15	
Puerto Rico	Bahia Salinas*	17°57'N- 67°12'W	B(180)	f(102)	170	
	Bogueron*	18°01'N- 67°10'W			170	
	Cabo Rojo*	17°56'N- 67°08'W	B(114)		85	
	La Parguera	17°59'N- 67°03'W			52	
	Ponce	18°00'N- 66°38'W			170	
	Tallaboa	18°00'N- 66°42'W			44	

TABLE V
Artemia sites in South America (legend to abbreviations in Table I)

Country	Locality	Geographical coordinates	Reproduction mode	Sibling species	References
Argentina	Bahia Blanca	38°43'S-62°15'W			120
	Buenos Aires*	34°30'S-58°20'W	B	pe(102,104)	
	Hidalgo	37°10'S-63°32'W			44,65,88,89
	Mar Chiquita	30°39'S-62°30'W			172
Bolivia	Lake Canapa		B		173
	Lake Chulluncani	16°22'S-67°30'W			173
	Lake Hedonia				173
	Lake Poopo	18°23'S-66°58'W	B		173
Brazil	Aracati	4°32'S-37°45'W			108
	Cabo Frio*	22°51'S-42°03'W	B	f(102)	16
	Fortaleza	3°45'S-38°35'W			108
	Icapui	4°42'S-37°21'W			154
	Macau*	5°00'S-36°40'W	B	f(102,104)	68
	Mundau	3°15'S-39°24'W			108
	Chili	Atacama Lake	23°30'N-68°10'W		
Pichelimu		34°22'S-79°09'W			70
Colombia	Galerazamba*	10°25'S-74°40'W	B	f(102)	128
	Manaure*	12°09'S-71°55'W	B	f(102,104)	128
Ecuador	Galapagos	0° S-89° W			44
	Pacoa*	2°00'S-80°50'W	B(180)		156
	Salinas	2°20'S-80°58'W			156
Peru	Caucato	13°40'S-76°05'W			148
	Chicama	7°42'S-79°27'W			148
	Chilca*	12°35'S-76°41'W	B(180)		157,148
	Estuario de Virrila*	5°50'S-80°50'W	B(180)		148
	Guadalupe	7°17'S-79°28'W			148
	Pampa de Salinas	11°14'S-77°35'W			148
	Pampa Playa Chica	11°14'S-77°35'W			148
	Puerto Huarmey	10°03'S-78°08'W			148
	Tumbes*	3°37'S-80°27'W	B(180)		148
	Venezuela	Boca Chica	10°57'N-64°26'W		
Coya Sal		10°56'N-68°15'W			166
Coche		10°41'N-63°58'W			166
Coro Coastline		11°30'N-69°45'W			152
La Orchila		11°49'N-66°00'W			166
Las Aves		12°00'N-67°17'W			166
Los Roques		11°50'N-66°38'W			164,166
Port Araya*		10°39'N-64°17'W	B(102,104)		165
Tucacas*		10°48'N-68°19'W	B(180)		166

TABLE VI
Artemia sites in Asia (legend to abbreviations in Table I)

Country	Locality	Geographical coordinates	Reproduction mode	Sibling species	References
China	Aibi Lake*				175
	Tientsin*	39°10'N-117°00'E	P	pa(102)	127,145
	Tsingtao*	36°00'N-120°25'E			127,147
India	Urumuchi Lake	43°43'N- 87°38'E			175
	Bhayander, Bombay*	18°55'N- 72°50'E	P(180)		34,61,62
	Didwana	27°17'N- 74°25'E			135
	Jamnagar	22°30'N- 70°08'E			28,62
	Karsewar Island	8°50'N- 78°10'E			1
	Kutch*	23°20'N- 71°00'E	P	pa(44)	28,137
	Mithapur*	23°00'N- 70°10'E	P(180)		28,62,139
	Pattanamuruthur	8°55'N- 78°08'E			59
	Spic Nagar	8°50'N- 78°08'E			59
	Thirispuram	8°50'N- 78°08'E			59
	Tuticorin	8°50'N- 78°08'E	P	pa(102)	26,27,57,59,62
	Vadala, Bombay	18°55'N- 72°50'E			26,27
	Vedaranyam	10°01'N- 79°50'E			110
Veppalodai	8°59'N- 78°08'E			59	
Vivar, Bombay	18°55'N- 72°50'E			136	
Iraq	Abu-Graib, Baghdad	33°20'N- 44°30'E	P(114)		141
	Basra	30°25'N- 47°51'E			2
	Dayala	33°30'N- 44°30'E			2
	Mahmoodia	33° N- 44° E			2
Iran	Ormia*	37°20'N- 45°40'E	B	u(44)	12,24,45
	Schor-Gol	37°03'N- 45°32'E			12,24,45
	Shurabil	48°17'N- 38°15'E			109
	Athlit	32°42'N- 34°56'E			96
Israel	Eilat North*	29°32'N- 34°56'E	P	pa(44)	142
	Eilat South	29°28'N- 34°56'E			142
Japan	Chang Dao	34° N-132° E			55
	Tamano	34°35'N-133°59'E			51
	Yamaguchi	34°10'N-131°32'E	P(114)		44,51
Kuwait		29° N- 47° E			149
Korea	Pusan	35°05'N-129°02'E			176
Sri Lanka	Bundala	6°12'N- 81°15'E			180
	Hambantota*	6°07'N- 81°07'E			180
	Palavi	7°58'N- 79°51'E			180
	Putallam	8°02'N- 79°50'E	P(180)	pa(180)	153
Taiwan	Peinan Salina				177
Turkey	Aivalik				134
	Izmir (Camalti)*	38°25'N- 27°08'E	P	pa(102)	35
	Tuz Golii	38°45'N- 33°30'E			10

TABLE VII

Artemia sites in Europe (legend to abbreviations in Table I)

Country	Locality	Geographical coordinates	Reproduction mode	Sibling species	References
Bulgaria	Burgas*	42°33'N-27°29'E	P	pa(102)	8,47
	Pomorye	42°26'N-27°41'E			8,47
Cyprus	Akrotiri lake	34°34'N-32°58'E			17
	Larnaca lake*	34°56'N-33°35'E	B(111)	t(102,104)	17
France	Aigues Mortes*	43°34'N- 4°11'E	P(180)		132
	Carnac-Trinité sur Mer	47°36'N- 3°05'W			82
	Guérande-le Croisic*	47°20'N- 2°26'W	P(180)		82
	La Palme	42°59'N- 3°00'E			154
	Lavalduc*	43°24'N- 4°56'E	P	pa(102,104)	132
	Mesquer-Assérac	47°26'N- 2°29'W			82
	Porte La Nouvelle	42°57'N- 3°02'E			112
	Salin de Berre*	43°24'N- 5°05'E	P(180)	pa(102)	155
	Salin de Fos	43°26'N- 4°56'E			155
	Salin de Giraud*	43°24'N- 4°44'E	P	pa(102)	154
	Salins d'Hyères	43°07'N- 6°12'E			155
	Salin des Pesquiers	43°07'N- 6°12'O			155
	Sète*	43°25'N- 3°42'E		pa(144,102)	78,79
Greece	Embolon	40°38'N-22°58'E	P		117
	Kalloni	39°16'N-26°16'E	P		117
	Katerini	40°15'N-22°30'E	P		161
	Kitros	40°22'N-22°34'E	P		117
	Mesolongi*	38°21'N-21°26'E	P		161
	Milos	36°44'N-24°25'E	P		116,161
	Porto		P		117
Italy	Cagliari, Sardinia	39°13'N- 9°08'E			118
	Carloforte Sardinia	39°08'N- 8°17'E			118
	Cervia	44°16'N-12°21'E			180
	Commachio*	44°41'N-12°10'E	P	pa(63)	78,79
	Margherita di Savoia*	41°25'N-16°05'E	P	pa(102)	167
	San Antioco, Sardinia	39°02'N- 8°30'E			118
	Santa Gilla, Sardinia	39°14'N- 9°06'E	P(114)		78,79
	Siracuse, Sicily	37°04'N-15°18'E			143
	Tarquinia	42°29'N-11°45'E			118
Portugal	Trapani, Sicily	38°01'N-12°30'E			168
	Alcochete	38°45'N- 8°57'W	P	pa(102)	63
	Tejo estuary	38°50'N- 9°00'W			168
	Sado estuary	38°25'N- 8°43'W			168
	Ria de Aveiro	40°37'N- 8°38'W			168
Rumania	Ria de Farc	37°02'N- 7°55'W			168
	Lake Techirghiol*	43°04'N-28°34'E	P(114)		9,36,39
Spain	Armalla*	40°54'N- 1°59'W			63
	Ayamonte	37°13'N- 7°24'W	P		63
	Cabo de Gata*	36°48'N- 2°14'W	P	pa	63
	Buyaraloz	41°29'N- 0°10'W			63,71
	Cadiz*-San Felix	36°30'N- 6°20'W	B		41,63,67,71
	-San Fernando	36°22'N- 6°17'W	B		41,63,67,71
	Calpe*	38°39'N- 0°03'E	P	pa(102)	63
	Campos del Puerto, Mallorca	39°26'N- 3°01'E			63,71
	Delta de Ebro*	36°25'N- 6°18'W	P	pa	63
	Gerri de la Sal	42°20'N- 1°04'E	P	pa	63,71
Imon	41°10'N- 2°45'W			63	

TABLE VII. Continued

Country	Locality	Geographical coordinates	Reproduction mode	Sibling species	References	
Spain	Isla Cristina	37°13'N- 7°19'W	P	pa	63	
	Janubio, Lanzarote	28°56'N-13°50'W	P	pa	63	
	Laguna de Quero	39°34'N- 3°17'W			63	
	Las Palmas	28°10'N-15°28'W			96	
	Lepe	37°15'N- 7°12'W			63	
	Lerin	42°29'N-10°59'W			63	
	Medacinehi	41°12'N- 2°30'W			63	
	Molina del Segura	38°03'N- 1°11'W			63	
	Peralta de la Sal	42°00'N- 0°24'E			63	
	Poza de la Sal	42°40'N- 3°30'W			63,71	
	Rienda	41°06'N- 2°34'W			63	
	Roquetas	40°50'N- 0°30'E			63	
	Saelices	39°55'N- 2°49'W			63	
	Salinera Catalena	37°37'N- 0°51'W			63	
	Salinera Espanola, Formentera	38°40'N- 1°26'E	B(114)		63	
	Salinera Espanola, Ibiza	38°55'N- 1°35'E	B		63,71	
	Salinera Punta Galera	37°42'N- 0°54'W			63	
	San Juan del Puerto	37°20'N- 6°50'W			63	
	Sanlucar de Barrameda*	36°43'N- 6°23'W	PB		63	
	San Pedro del Pinatar	37°50'N- 0°50'W	B	t	63	
	Santa Pola-Bonmati*	38°13'N- 0°35'W	PB	pa(102)	63	
	-Bras de Port	38°13'N- 0°35'W	P	pa	63	
	-Salinera Espanola	38°13'N- 0°35'W	B		63	
	Siguenza	41°04'N- 2°38'W			63	
	Villena	38°39'N- 0°52'W			63	
	USSR	Bolshoe Otar Mojnakhshoe	45° N-33° E			53
		Bolshoe Yarovoe*	53°00'N-78°30'E	P(180)		143
		Burlinskoe ozero	53°12'N-78°30'E			24,178,183
		Szharylgach	45°35'N-32°56'E			53,54
Ghenicheskoe Lake		46°15'N-35°00'E			74	
Karachi Lake		41°16'N-72°00'E			92	
Kazakhstan*		49°00'N-50°00'E			69	
Kuchukskoe		52°40'N-79°40'E			24	
Kujalnic estuarium		46°43'N-30°40'E	P(180)		9,119	
Kyzyl-Jar Lake (Primorsk)		40°14'N-49°33'E			92	
Mangyshlak peninsula*		43°40'N-52°30'E			149	
Moekba*					178	
Odessa*		46°30'N-30°45'E	P(111)	pa(44)	69	
Ontario Lake					92,93	
Petukhovshoe		52°10'N-78°40'E			24	
Popovskoe Lake		45° N-33° E			54	
Sakshoe		45°10'N-33°30'E			24,53,72	
Sasyk Lake*		45°15'N-33°25'E			50,53,72,92	
Sasykol Lake		53°40'N-61°40'E			64	
Seitenj*					178	
Tambukan					24	
Tinaki Lake*			P(180)		169	
Tobechiskoe Lake		45°10'N-36°05'E			53,162	
Turkomama				171		
Yalovoye*				169		
Yugoslavia	Portoroz*	45°39'N-13°36'E	P	pa	113	
	Strunjan	45°32'N-13°36'E	P	pa	113	
	Ulcinj	41°55'N-19°12'E	P	pa	113	

TABLE VIII

List of references given in Tables I through VII

Literature references

1. Achari (1971); 2. Al-Uthman (1971); 3. Anderson (1958); 4. Hammer *et al.* (1975); 5. Bradbury (1971); 6. Anonymous (1979); 7. Broch (1969); 8. Caspers (1952); 9. Caspers (1957); 10. Cottarelli and Mura (1974); 11. Collins (1977); 12. Cole and Brown (1967); 13. Cole and Whiteside (1965); 14. Kristensen and Hulscher-Erneis (1972); 15. Hummelinck (1932); 16. Da Costa (1972); 17. Demetropoulos (1977); 18. Post (1977); 19. Post (1980); 20. Monod (1969); 21. Carpelan (1957); 22. Mason (1967); 23. Caspers (1981); 24. McCarraher (1972); 25. Jones *et al.* (1981); 26. Royan *et al.* (1970); 27. Royan *et al.* (1978); 28. Royan (1979); 29. Castro (1980); 30. Wirick (1972); 31. Zahl (1967); 32. Stephens and Gillespie (1972); 33. Rooth (1965); 34. Kulkarni (1953); 35. Uçal (1979); 36. Pora *et al.* (1960); 37. Por (1968); 38. Por (1969); 39. Pora *et al.* (1962); 40. De Pinho Canelhas (1971); 41. Perez Rodriguez (1977); 42. Stephens and Gillespie (1976); 43. Willason (1978); 44. Clark and Bowen (1976); 45. Löffler (1961); 46. Moore (1952); 47. Lüdskanova (1974); 48. Mitchell and Geddes (1977); 49. McCarraher (1970); 50. Oleynikova (1979); 51. Anonymous (1964); 52. Nixon (1970); 53. Voronov (1973a); 54. Voronov (1973b); 55. Iwasaki (1976); 56. Geddes (1980a); 57. Lal Mohan (1980); 58. Lenz (1980); 59. Ramamoorthi and Thangaraj (1980); 60. Scelzo and Voglar (1980); 61. Bohra (1980); 62. Royan (1980); 63. Amat Domenech (1980); 64. Akhorov and Oleynikova (1976); 65. Colla *et al.* (1961); 66. Herbst and Dana (1980); 67. James (1980); 68. Sorigeloos (1980); 69. Spitchak (1980); 70. Giddings and Chanley (1980); 71. Margalef (1974); 72. Spectorova and Syomik (1979); 73. Dumont (1979); 74. Bagatova *et al.* (1979); 75. Horne (1974); 76. Baker (1966); 77. Chapman (1968); 78. Metalli and Ballardini (1972); 79. Barigozzi (1974); 80. Geddes (1980b); 81. Beadle (1974); 82. Fontaine (1977); 83. Ghannudi and Tufail (1978); 84. Van der Meer Mohr (1977); 85. Walker (1962); 86. Hodgkin (1959); 87. Kuenen (1939); 88. Piccinelli *et al.* (1968); 89. Halfer-Cervini *et al.* (1967); 90. D'Agostino (1965); 91. Da Costa and Vergara (1980); 92. Lozovsky (1977); 93. Ivanovskii *et al.* (1981); 94. Knight (1974); 95. Dana (1981); 96. Goldschmidt (1952); 97. Helfrich (1973); 98. D'Agostino and Yep (1977); 101. Van Ballaer *et al.* (1987); 102. Abreu-Grobois and Beardmore (1982); 103. Geddes (1980b); 104. Abreu-Grobois and Beardmore (1980); 105. Bowen *et al.* (1978); 106. Barigozzi and Tosi (1959); 107. Castro and Gallardo (1985); 108. Machado (1984); 109. Ahmadi (1987); 110. Basil *et al.* (1987); 111. Stella (1933); 112. Javor (1983); 113. Majic and Vukadin (1987); 114. Browne and MacDonald (1982); 115. Lysenko de Tejada (1987); 116. Castritsi-Catharios *et al.* (1987); 117. Abatzopoulos *et al.* (1987); 118. Mura *et al.* (1987); 119. Makarov (1984).

Personal communications to the Artemia Reference Center

120. Martinez; 121. Coomans; 122. Dumont; 123. Smith; 124. Atton; 125. Conte; 126. Gaffney; 127. Li Maotang; 128. Pedini; 129. Browne; 130. Jakowska; 131. Morgan; 132. Richard; 133. Woy-narovich; 134. Davis; 135. Bhargava; 136. Bohra; 137. Dave; 138. Robichaux; 139. Thomas; 140. Castro; 141. Khalaf; 142. Dimentman; 143. Barigozzi; 144. Nunn; 145. Ishiyama; 146. Webber; 147. Satoh; 148. Carrera; 149. Farmer; 150. Collart; 151. Ehnis; 152. Urosa; 153. Ferdinando; 154. Mc Donald; 155. Lavens; 156. Haxby; 157. Nava; 158. Figueredo; 159. Emmerson; 160. Walkers; 161. Castritsi-Catharios; 162. Ivleva; 163. Spectorova; 164. Perez; 165. Teruel; 166. Brownell; 167. Trotta; 168. Morales; 169. Spectorova; 170. Waldner; 171. Spitchak; 172. Rakowicz; 173. Risacher; 174. Marinho; 175. Ming Ren Li; 176. Sung Bum Hur; 177. Ting Lang Wang; 178. Zoobedineni; 179. Saad El-Sheriff; 180. Own observation; 181. Harrison; 182. Barsfield; 183. Polikarpov; 184. Wilson.

The geographical distribution of *Artemia* in relation to climate

Since habitat salinity is function of local water supply (*i.e.* precipitation, ground water seepage and surface water runoff) and of local evaporation rates, it is obvious that climate will have an important effect on the geographical distribution pattern of *Artemia* biotopes. In this regard, we have studied the distribution of *Artemia* sites in relation to the classification of the different types of climate. We have used the classification system of Thornthwaite (1948), and Thornthwaite and Mather (1955, 1957) which is based on the calculation of the water balance of the soil taking into account monthly data on precipitation and potential evaporation. The system of Thornthwaite makes use of the parameter "precipitation efficiency" which is determined by the index I_m .

$$I_m = I_p - I_a$$

$$\text{with } I_p = \frac{100 S}{n} \quad \text{and } I_a = \frac{100 d}{n}$$

whereby S = yearly surplus

d = yearly deficit

n = yearly need of water.

According to the numerical value of I_m , six climate types can be distinguished A = perhumid, $B_4 - B_1$ = humid, C_2 = humid-subhumid, C_1 = dry subhumid, D = semiarid, E = arid (Thornthwaite and Mather, 1955). This system furthermore allows characterization of the seasonal aspect of humidity or aridity. In analogy to the classification based upon the "precipitation efficiency" the so-called "adapted potential evapotranspiration" can be calculated to consider the "temperature efficiency" classification. This provides five climate types: A'_1 = megathermal, $B'_4 - B'_1$ = mesothermal, $C'_2 - C'_1$ = microthermal, D' = tundra, E' = frost. Seasonal characters of temperature efficiency can also be determined.

We have determined the type of climate corresponding to each *Artemia* site by using the monthly and yearly data on potential evapotranspiration, precipitation, water deficit, and surplus (Thornthwaite Associates 1962, 1963abc, 1964abc, 1965) or by use of climatic maps (Burgos and Vidal, 1951; Carter, 1954; Carter and Mather, 1966).

The distribution of the *Artemia* biotopes over the different types of climate (Table IX) reveals that the geographical distribution of brine shrimp is limited by climatological conditions, *i.e.* no

TABLE IX

The classification of *Artemia* sites (in %) in relation to the climate types according to Thornthwaite

Precipitation efficiency	Temperature efficiency					Total	
	A'	B' ₃₋₄	B' ₁₋₂	C' ₁₋₂	D'		E'
E	15	6	2	0	0	0	23
D	9	12	12	1	0	0	34
C ₁	5	6	17	12	0	0	40
C ₂	1	0	2	0	0	0	3
B ₄ -B ₁	0	0	0	0	0	0	0
A	0	0	0	0	0	0	0
Total	30	24	33	13	0	0	100

Artemia is found in perhumid (A) or humid ($B_4 - B_1$) climate types, and 97 % of the biotopes are located in areas where yearly evaporation exceeds yearly precipitation (negative I_m index : C_1 , D, E).

The predominant effect of aridity on the distribution pattern of *Artemia* is further stressed when considering the seasonal aspect. Indeed, more than 97 % of the *Artemia* sites are located in areas where not just on a yearly basis, but also during the different seasons of the year, no or a very small water surplus can be noted. This is only a logical consequence of the limitation of *Artemia* presence to those biotopes where the salinity remains sufficiently high on a year-round basis. The 3 % of biotopes found in the humid sub-humid, C_2 climate type are all operational saltworks (three in France, four in India, one in Argentina, and one in Japan). Human interventions to keep high salinity levels do allow *Artemia* to survive in these biotopes, e.g. drainage or pumping of the freshwater stratification layer (Jones *et al.*, 1981), storage of brine in deep reservoirs (Richard, pers. commun.).

Aside from humidity the "efficiency of temperature" seems also to affect the distribution pattern of *Artemia*. No *Artemia* are found in the cold tundra and frost climate types (D' and E') as the prevailing low temperatures preclude *Artemia* development. Potential evaporation will also be very limited in these regions. Nonetheless a few salt lakes have been reported in Antarctica (Burton, 1981).

The proportional distribution of *Artemia* biotopes in the different climatic types (Table IX) is not correct. The number of *Artemia* sites in the arid (E) climates is probably underestimated since prospecting in those deserted and hardly accessible areas has been limited so far.

In view of the good correlation between the climate types, in particular aridity, and the geographical distribution of *Artemia*, we have outlined the potential distribution pattern of brine shrimp on a global level (Fig. 2). It is obvious, however, that this map only provides a general view of the potential distribution of *Artemia*. Climate types may vary significantly even within relatively short distances. Furthermore specific local conditions may result in isolated micro climates eventually (un)suitable for *Artemia*. Comparison of the potential distribution pattern with the actual known locations of *Artemia* sites reveals that on almost every continent extended areas exist which may contain many more *Artemia* biotopes. Africa in particular seems to be promising in this regard, i.e. Mauretania, Egypt, Somalia, Ethiopia, Sudan, etc. In Asia more in-depth searches may lead to the discovery of *Artemia* sites in Iraq, Iran, Afghanistan, Pakistan, and Turkey. It is expected that in the USSR as well as along the coasts of Mexico, Peru, Chile, and Argentina many more salt lakes or lagoons are inhabited by *Artemia* or might be suitable for *Artemia* but have not been colonized yet by lack of dispersion, e.g. the many saltworks in northeast Brazil are now populated with *Artemia* since the human intervention in Macau in 1977, followed by dispersion by wind and local waterbirds over an area of more than 1 000 km.

The positive correlation between aridity and the presence of *Artemia* is not only obvious at the world level but even at the scale of small islands characterized by different climate types. In Sri Lanka, for instance, a preliminary investigation led to the discovery of one *Artemia* biotope in Puttalam (Ferdinando, pers. commun). From the climate map of Sri Lanka (Fig. 3, after Carter, 1954) it appeared that only the northwest (near Puttalam) and the southern tip of the island might permit the occurrence of *Artemia*. A recent survey resulted in three other *Artemia* sites precisely located in the few suitable climatic zones.

The study of the climate constitutes a fundamental guideline not only for the search of existing *Artemia* biotopes, but also for the planning and site selection for inoculation and/or transplan-

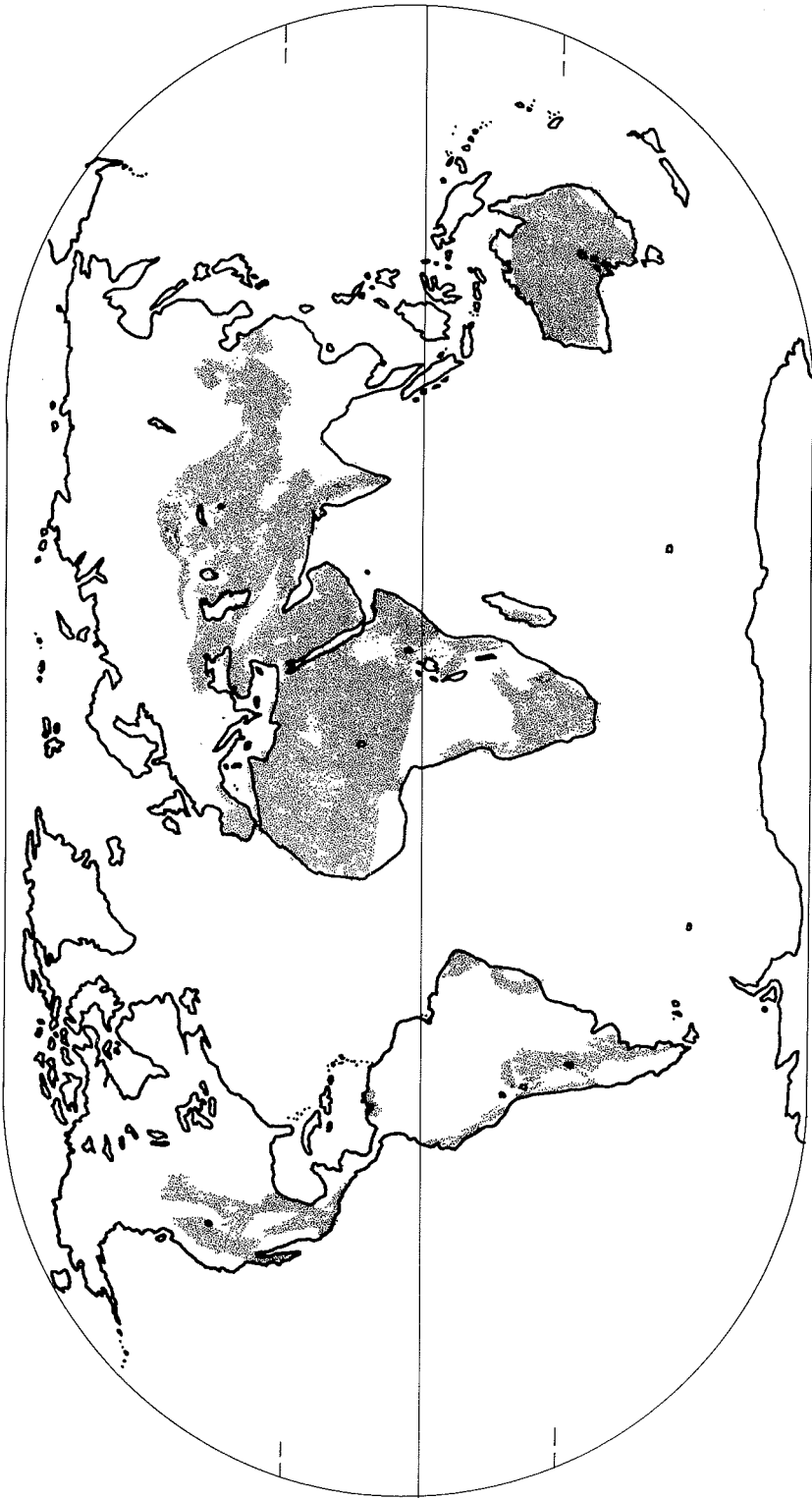


FIG. 2. The potential distribution pattern of *Artemia* at the world level.

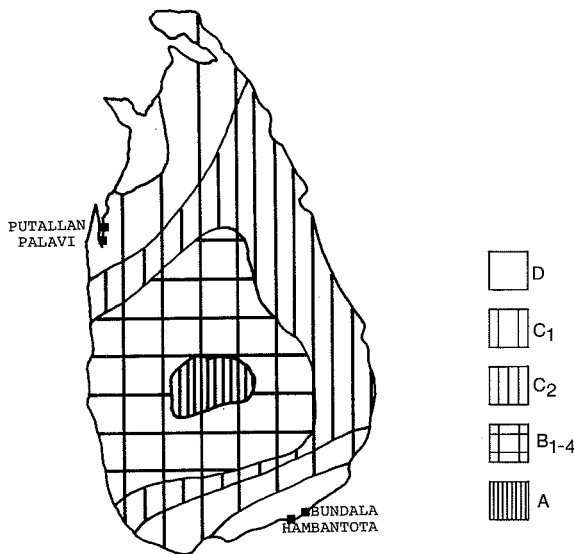


FIG. 3. The humidity types of Sri Lanka.

tation of *Artemia*. Yearly and seasonal evaporation-precipitation ratios will indicate if a given area may be suited for *Artemia* production, and whether one single inoculation (then better called transplantation) may be sufficient to create a persistent *Artemia* population or whether inoculations have to be repeated on a yearly basis to achieve seasonal *Artemia* production. The D and E types of Thornthwaite are most suitable for transplantations. Dry subhumid areas (C₁) are nevertheless promising provided, however, that no yearly period of water surplus occurs. As a result potential areas for *Artemia* transplantation correspond to the regions in Fig. 2 where *Artemia* biotopes may be found.

Artemia production is still possible, however, in areas not characterized by a C₁, D, or E climate.

Generalizing maps such as Fig. 2 need to be used with great caution. Besides aridity, seasonal distribution of precipitation and evaporation are also important. This means that in some cases more detailed climatological conditions and water balance data have to be used (Thornthwaite Associates 1962, 1963abc, 1964abc, 1965). This is illustrated for two case studies: the Philippines and Peru. The Philippines are characterized by a tropical humid climate. On a yearly basis precipitation always exceeds evaporation. As a result no natural biotopes can be located and transplantation of *Artemia* will fail to be successful. However, Fig. 4 reveals that in several areas evaporation exceeds precipitation for a consecutive number of months. The duration of this dry season varies considerably from site to site. It is evident that longer dry seasons offer better possibilities for *Artemia* biomass and cyst production. Furthermore, stratified low-salinity waters may eventually be drained during periods of rainfall resulting in opportunities to extend *Artemia* (biomass) production far into (or even throughout) the rainy season (Wongrat for Thailand, pers. commun.; Jumalon for the Philippines, pers. commun.). From the climatological point of

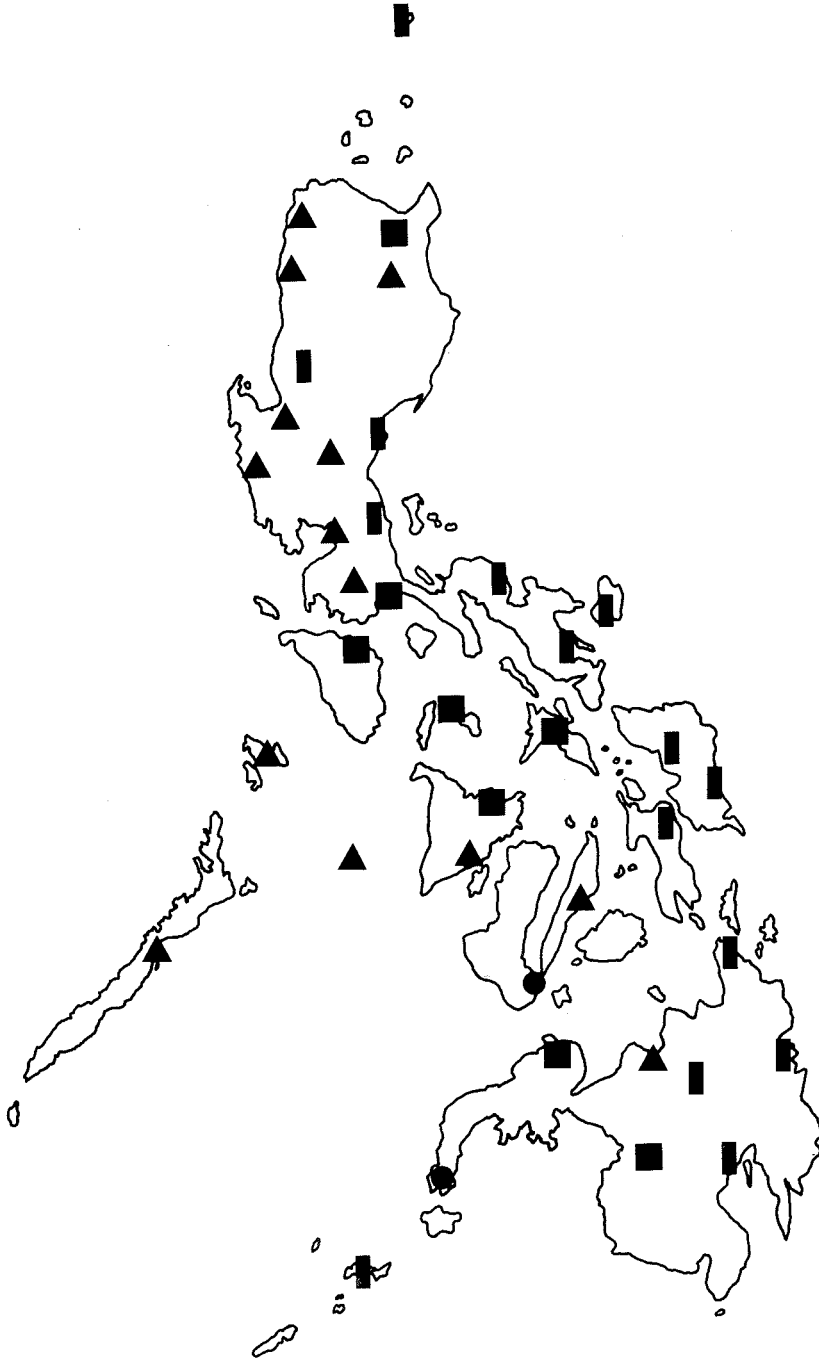


FIG. 4. Seasonal distribution of precipitation in the Philippines. (●) > 6 months dry season ; (■) 2-3 months dry season ; (▲) 4-5 months dry season ; (▬) no dry season.

view the areas in SW-Mindanao and SE-Negros are best suited. Several other regions, *i.e.* W.-Luzon, Mindoro, and Panay, are also suited for inoculation purposes, taking into account that high water temperatures (mostly over 25 °C) guarantee a short generation time (De los Santos *et al.*, 1980). The eastern coasts of the Philippines, which lack a distinct dry season, should not be taken into consideration for *Artemia* inoculation.

The situation in Peru is totally different (see Fig. 5). The coastal area is characterized by an arid climate ; as a consequence this zone seems to be suited for *Artemia* transplantation. In the interior, on the contrary, a subhumid or humid climate prevails and transplantation or even inoculation is unlikely to be successful. In the few interior sites where a dry season occurs, *Artemia* production possibilities are very limited since mean monthly temperatures maximally reach 15 °C, a temperature at which the generation time of *Artemia* is more than 2 months (Lenz, 1980). Next to water balance, temperature is indeed an important parameter to be taken into account for site selection for *Artemia* production. In this regard the Peruvian coast north of Lima (20-30 °C year-round) is more interesting than the zone south of Lima (20-30 °C for 6 to 9 months a year).

Speciation and reproductive mode of *Artemia* in relation to its biogeography

Several authors have searched for a correlation between the different "types" or sibling species of *Artemia* and their geographical distribution pattern. Stella (1933) failed to find a relation between the *Artemia* "biotypes" and the geographical location of their biotopes. Barigozzi (1946, 1957) could not correlate the different "forms" of *Artemia* to specific geographical areas. Bowen *et al.* (1978) reported that "... a search for geographical patterns and latitudinal lines of alleles also yielded negative results". The latter authors could not find a relation between the electromorphs of the different *Artemia* populations and the salinity (variations often larger within a biotope than between biotopes ; Vanhaecke, 1983) or ionic composition of their biotopes.

More recent studies reveal a certain pattern in the distribution of different *Artemia* sibling species. As pointed out by Browne and MacDonald (1982) it is striking that reproduction is exclusively sexual in the Americas. With the exception of the geographically isolated *Artemia persimilis* sibling species in Argentina, all *Artemia* in the New World belong to the *Artemia franciscana* sibling species. On the other hand, all Asian brine shrimp are parthenogenetic (*Artemia parthenogenetica*) with the exception of one *Artemia urmiana* population in Iran. In Europe, Africa, and Australia apparently both parthenogenetic and bisexual forms occur. However, the few bisexual populations in Europe and Africa (only limited data available) belong to the *Artemia tunisiana* sibling species.

Based on genetic studies, Abreu-Grobois and Beardmore (1980, 1982) postulated that the ancestral bisexual form originated in the Mediterranean and the Middle East. Furthermore, on the basis of genetic distances they concluded that the following evolutionary steps may have occurred : first separation between the bisexual form of the Old and the New World, after which the parthenogenetic form arose from the European bisexual form, finally *Artemia persimilis* arose from *Artemia franciscana*. The distribution of *Artemia franciscana* in the New World may largely be explained through dispersion by birds. *Artemia* biotopes are known to be feeding grounds for many birds, in particular flamingos (Rooth, 1976). Furthermore important migration routes in the Americas, *i.e.* the Pacific route from the Middle West of the USA along the Mexican coast,

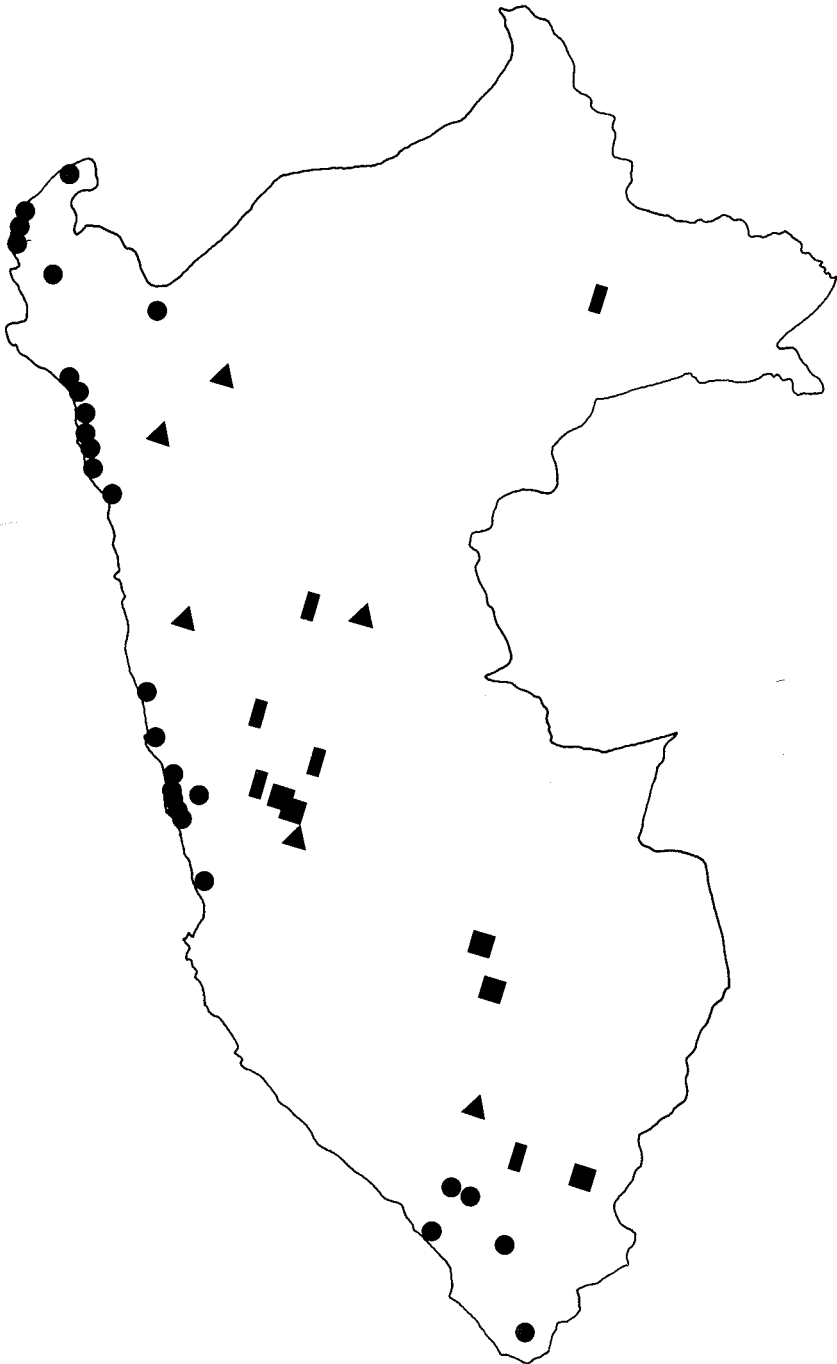


FIG. 5. Seasonal distribution of precipitation in Peru. (●) no water surplus ; (▣) 3 months dry season ; (▲) 5-6 months dry season ; (■) no dry season.

as well as the route from the West Indies through Venezuela and Colombia (Dorst, 1962 ; Rooth, 1976) cover many existing *Artemia* biotopes. Taking into account that cysts remain viable for 1 to 3 days upon ingestion by birds (Löffler, 1964 ; Proctor *et al.*, 1967 ; MacDonald, 1980) and that migrating birds can reach a speed of 50-100 km/h (Dorst, 1962), it is obvious that they can play an important role in dispersing *Artemia* over large distances. Birds are also thought to be responsible for the north-south transfer of *Artemia* in Europa and Africa and for the *Artemia* distribution in India (Royan *et al.*, 1970 ; Achari, 1971). In Australia, both *Artemia parthenogenetica* and *Artemia franciscana* were introduced by man (Clark and Bowen, 1976 ; Geddes 1980ab ; Jones *et al.*, 1981).

Contrary to the hypothesis of Browne and MacDonald (1982) it appears from our data that there is no correlation between the mode of reproduction and the appearance of *Artemia* in either inland salt lakes or coastal salt operations. Not only *Artemia franciscana* but also European and African bisexual brine shrimp are found in both types of biotopes. Furthermore neither climate nor latitude seem to have a major influence on the distribution pattern of the different sibling species. This can be explained by the fact that among populations from the same sibling species substantial genetic differentiation occurs (Abreu-Grobois and Beardmore 1980, 1982). This is expressed in terms of different tolerance towards abiotic conditions such as temperature and salinity (Vanhaecke *et al.*, 1984). In the case of *Artemia parthenogenetica* polyploidy may account for higher heterozygosity and genetic variability (Abreu Grobois and Beardmore, 1980, 1982). It is interesting to note that in Europe no bisexual populations are found north of 39° latitude (see also Browne and MacDonald, 1982). This is rather surprising since European *Artemia* populations studied so far seem to be the least tolerant to high temperatures (Vanhaecke *et al.*, 1984).

Finally, it should be stressed that uncontrolled introduction of *Artemia* in different biotopes may not only disturb the geographic distribution pattern but also lead to a decrease of natural variability. In this regard transplantation trials need to be planned very carefully and whenever possible with locally available *Artemia*.

Acknowledgements

This work has been supported by the Belgian National Science Foundation (through grant FKFO 2.0012.82) and by the Belgian Administration for Development Cooperation (through grant Applied Technology *Artemia* RUG-RUCA). We thank the numerous people who provided us with *Artemia* cyst samples from all over the world.

Literature cited

- ABATZOPOULOS T. J., C. D. TRIANTAPHYLIDIS, and C. D. KASTRITSIS. 1987. Preliminary studies on some *Artemia* populations from northern Greece. In : *Artemia* research and its applications. Vol. 1. Sorgeloos P., D. A. Bengtson, W. Decler, and E. Jaspers (Eds). Universa Press, Wetteren, Belgium.
- ABONYI A. 1915. Experimentelle Daten zum Erkennen der *Artemia*-Gattung. *Z. Wiss. Zool.* 114:95-168.
- ABREU-GROBOIS F. A. and J. A. BEARDMORE. 1980. International Study on *Artemia*. II. Genetic characterization of *Artemia* populations – an electrophoretic approach. p. 133-146. In : *The brine shrimp Artemia*. Vol. 1. Morphology, Genetics, Radiobiology, Toxicology. Persoone G., P. Sorgeloos, O. Roels, and E. Jaspers (Eds). Universa Press, Wetteren, Belgium. 318 p.

- ABREU-GROBOIS F. A. and J. A. BEARDMORE. 1982. Genetic differentiation and speciation in the brine shrimp *Artemia*. p. 245-376. In: Mechanism of speciation. Progress in clinical and biological research. Barigozzi C. (Ed.). Alan R. Liss, Inc., New York, USA. 546 p.
- ACHARI G. P. K. 1971. Occurrence of the brine shrimp *Artemia salina*, in Karsewar island off Tuticorin, Gulf of Marmar. Indian J. Fish. 18:196.
- AHMADI M. R. 1987. First report of *Artemia* occurrence in Shurabil Lake (Iran). In: *Artemia* research and its applications. Vol. 1. P. Sorgeloos, D. A. Bengtson, W. Declair, and E. Jaspers (Eds). Universa Press, Wetteren, Belgium.
- AKHOROV F. and F. A. OLEYNIKOVA. 1976. Material to the study of *Artemia salina* from the Sasykul Lake (Pamir). Biological basis of fisheries in water bodies of Middle Asia and Kazakhstan. Mater. 15th Conf. Dushanbe. p. 43-45.
- AL-UTHMAN A. S. 1971. Ecological observations on *Artemia salina* (L.) (Anostraca : Artemiida) in Iraq. Bull. Biol. Res. Cent. 5:49-65.
- AMAT DOMENECH F. 1980. Differentiation in *Artemia* strains from Spain. p. 19-41. In: The brine shrimp *Artemia*. Vol. 1. Morphology, Genetics, Radiobiology, Toxicology. Persoone G., P. Sorgeloos, O. Roels, and E. Jaspers (Eds). Universa Press, Wetteren, Belgium. 318 p.
- ANDERSON G. C. 1958. Some limnological features of a shallow saline meromictic lake. Limnol. Oceanogr. 3:259-270.
- ANONYMOUS. 1964. Okayama Prefer. Fish. Inst. Rep. 9 p.
- ANONYMOUS. 1979. Mono Lake : paradise in peril. Posit. Pap. Mono Lake Comm. Oakland, USA. 22 p.
- ARTOM C. 1922. Nuovi dati sulla distribuzione geografica e sulla biologia delle due specie (microperenica e macroperenica) del genere *Artemia*. Atti Accad. Naz. Lincei Rc. 31:529-532.
- BAKER M. J. 1966. Autecology of *Artemia* : factors influencing hemoglobin synthesis and cyst production. Thesis, San Francisco State College, USA. 117 p.
- BARIGOZZI C. 1946. Über die geographische Verbreitung der Mutanten von *Artemia salina* Leach. Arch. Julius Klaus-Stift. 21:479-482.
- BARIGOZZI C. 1957. Différenciation des génotypes et distribution géographique d'*Artemia salina* Leach : données et problèmes. Ann. Biol. 33(5-6):241-250.
- BARIGOZZI C. 1974. *Artemia* : a survey of its significance in genetic problems. p. 221-252. In: Evolutionary biology. Vol. 7. Dobzhansky T., M. K. Hecht and W. C. Steere (Eds). Plenum Press, New York, USA. 314 p.
- BARIGOZZI C. and M. TOSI. 1959. New data on tetraploidy of amphigonic *Artemia salina* Leach and on triploids resulting from crosses between tetraploids and diploids. Atti Ass. Genet. Ital. Ricer. Sci. Suppl. 29:129-132.
- BASIL J. A., D. R. D. PREMKUMAR, A. P. LIPTON, and M. P. MARIAN. 1987. *Artemia* in the salt pans of Vedoranyan, Southern India. In: *Artemia* research and its applications. Vol. 3. Sorgeloos P., D. A. Bengtson, W. Declair, and E. Jaspers (Eds). Universa Press, Wetteren, Belgium.
- BEADLE L. C. 1974. Temporary, saline and thermal waters : Lake Chilwa Chapt. 19. p. 259-282. In: The inland waters of tropical Africa : an introduction to tropical limnology. Longman, London and New York.
- BOGATOVA I. B., E. E. GOUSSEV, and Z. I. SCHMAKOVA. 1979. Biological grounds for mass obtaining of *Artemia salina* L. nauplii from diapausing eggs. In : Proc. 7th Jap. Sov. Joint Symp. Aquacult. Yaniamoto G. (Ed.). Tokai Univ., Tokyo, Japan. 254 p.
- BOHRA O. P. 1980. A note on *Artemia* culture from a local strain in India. p. 131. In : The brine shrimp *Artemia*. Vol. 3. Ecology, Culturing, Use in aquaculture. Persoone G., P. Sorgeloos, O. Roels, and E. Jaspers (Eds). Universa Press, Wetteren, Belgium. 428 p.
- BOWEN S. T., J. P. DURKIN, G. STERLING, and L. S. CLARK. 1978. *Artemia* hemoglobins : genetic variation in parthenogenetic and zygogenetic populations. Biol. Bull. 155:273-287.
- BRADBURY J. P. 1971. Limnology of Zuni Salt Lake, New Mexico. Bull. Amer. Geol. Soc. 82:379-398.
- BROCH E. S. 1969. The osmotic adaptation of the fairy shrimp *Branchinecta campestris* Lynch to saline astatic waters. Limnol. Oceanogr. 14(4):485-492.
- BROWNE R. A. and G. H. MACDONALD. 1982. Biogeography of the brine shrimp, *Artemia*. Distribution of parthenogenetic and sexual populations. J. Biogeogr. 9:331-338.
- BURGOS J. J. and A. L. VIDAL. 1951. The climates of the Argentine Republic according to the new Thornthwaite classification. Ann. Ass. Amer. Geogr. XLI(3):237-263.
- BURTON H. R. 1981. Chemistry, physics and evolution of Antarctic saline lakes : a review. Hydrobiologia 81-82:339-362.

- CARPELAN L. H. 1957. Hydrobiology of the Alviso salt ponds. *Ecology* 38(3):375-390.
- CARTER D. B. 1954. Climates of Africa and India according to Thornthwaite's 1948 classification. *Pub. Climatol.* VII(4):454-479.
- CARTER D. B. and J. R. MATHER. 1966. Climatic classification for environmental biology. *Pub. Climatol.* XIX(4):456-525.
- CASPERS H. 1952. Untersuchungen, über die Tierwelt von Meeressalinen an der Bulgarischen Küste des Schwarzen Meeres. *Zool. Anz.* 148:243-259.
- CASPERS H. 1957. Black Sea and Sea of Azov. p. 801-890. In: *Marine ecology and paleoecology*. Vol. 1. Hedgpeth J. W. (Ed). *Geol. Soc. Amer. Mem.* 67. 1296 p.
- CASPERS H. 1981. On the ecology of hypersaline lagoons on Laysan Atoll and Kauai Island, Hawaii, with special references to Laysan duck, *Anes layanensis* Rothschild. *Hydrobiologia* 81(2):261-270.
- CASTRITSI-CATHARIOS J., M. CHRISTODOULOPOULOU, A. AIVATZIDOU, and V. KIORTSIS. 1987. Biometrics of *Artemia* from Milos (Greece). In: *Artemia research and its applications*. Vol. 1. Sorgeloos P., D. A. Bentson, W. Decler, and E. Jaspers (Eds). Universa Press, Wetteren, Belgium.
- CASTRO T. 1980. Distribucion geografica e importancia de *Artemia* en Mexico y evaluacion de la poblacion en el sur de la Bahia de Cueta, Sinatoa, Mexico. *Univ. Auton. Metrop. Mexico, Rep. Invest.* 6, 18 p.
- CASTRO T. and C. GALLARDO. 1985. *Artemia* sp. en investigacion y docencia. Cuadernos CBS No. 2. Univ. Auton. Metrop. Xochimilco. 43 p.
- CHAPMAN J. 1968. The relative adaptive values of parthenogenesis and zygogenesis. Thesis, San Francisco State Coll. USA. 76 p.
- CLARK L. S. and S. T. BOWEN. 1976. The genetics of *Artemia salina*. VII. Reproductive isolation. *J. Hered.* 67(6):385-388.
- COLE G. A. and R. J. BROWN. 1967. The chemistry of *Artemia* habitats. *Ecology* 48(5):858-861.
- COLE G. A. and M. C. WHITESIDE. 1965. Kiatuthlanna. A limnological appraisal. II. Chemical factors and biota. *Plateau* 38:36-48.
- COLLA A. S., L. SAILMAIN, and L. DELGADO. 1961. Sobre la germinacion de los huevos de *Artemia salina* Var. *Milhausenii* de la salina de Hidalgo. *Arch. Cienc. Biol. Natur.* 4-5:187-202.
- COLLINS N. C. 1977. Ecological studies of terminal lakes - their relevance to problems in limnology and population biology. p. 411-420. In: *Desert terminal lakes*. *Proc. int. Conf. Desert. Term. Lakes*. Greer D. C. (Ed), Utah Water Res. Lab., Logan, Utah, USA. 436 p.
- COTTARELLI V. and G. MURA. 1974. Su alcuni Anostraci della furchia asiatica (Crustacea, Phyllopora). *Frag. Entomol.* 10(1):39-51.
- D'AGOSTINO A. S. 1965. Comparative studies of *Artemia salina* (development and physiology). Thesis. New York Univ., USA. 83 p., Univ. Microfilms 66-5653.
- D'AGOSTINO A. S. and W. YEP. 1977. An evaluation of brine shrimp operation on Christmas Island. UN. Developm. Advis. Team (UNDAT) South Pacific, Suva, Fiji. 21 p.
- DA COSTA P. 1972. Nota sobre a ocorrencia e biologia de *Artemia salina* (L) na região de Cabo Frio (RJ). *Sec. Pub. Inst. Pesq. Mar., Rio de Janeiro, Brasil.*: N. 66. 14 p.
- DA COSTA P. and E. M. VERGARA. 1980. Observations on the biology of *Artemia salina* in the Cabo Frio region (RJ, Brazil). I. Possibilities of production of cysts. p. 43. In: *Book of abstracts. Int. Symp. Brine Shrimp, Artemia salina*, Corpus Christi, Texas, USA, Aug. 20-23, 1979, *Artemia Reference Center*, Ghent, Belgium. 137 p.
- DANA G. L. 1981. Comparative population ecology of the brine shrimp *Artemia*. Thesis, San Francisco State Univ., USA. 125 p.
- DE LOS SANTOS C., Jr., P. SORGELOOS, E. LAVINA, and A. BERNARDINO. 1980. Successful inoculation of *Artemia* and production of cysts in man-made salterns in the Philippines. p. 159-163. In: *The brine shrimp Artemia*. Vol. 3. Ecology, Culturing, Use in aquaculture. Persoone G., P. Sorgeloos, O. Roels, and E. Jaspers. (Eds). Universa Press, Wetteren, Belgium. 428 p.
- DE PINHO CANALHAS M. H. 1971. Breve noticia sobre a *Artemia* na lagoa Nhamaiane. IX Jornadas Silvo Agronomicas, Sept. 27-Oct. 2, 1971. *Laurenco Marques*, N. 26. 7 p.
- DEMETROPOULOS A. 1977. Annual Report on the Department of Fisheries of the Cyprus Fisheries for the year 1976. *Repub. Cyprus, Min. Agr. Resour., Dep. Fish.* 73 p.
- DORST J. 1962. The migrations of birds. Windmill Press Ltd., Kingwood, UK.
- DUMONT H. J. 1979. Limnologie van Sahara en Sahel: naar een beter begrip van de klimaatsveranderingen van het laat-Pleistoocen en Holoceen. Thesis. State Univ. Ghent, Belgium.

- FONTAINE M. 1977. De la recherche fondamentale à la recherche appliquée dans les marais salants de la presqu'île guérandaise. *Compt. Rend. Colloq. Marais Salants*. p. 26-28.
- GEDDES M. C. 1980a. Occurrence of the brine shrimp *Artemia* (Crustacea : Anostraca) in Australia. *Crustaceana* 36(3):225-228.
- GEDDES M. C. 1980b. The brine shrimp *Artemia* and *Parartemia* in Australia. p. 57-65. In : *The brine shrimp Artemia*. Vol. 3. Ecology, Culturing, Use in aquaculture. Persoone G., P. Sorgeloos, O. Roels, and E. Jaspers (Eds). Universa Press, Wetteren, Belgium. 428 p.
- GEDDES M. C. 1981. The brine shrimp *Artemia* and *Parartemia*. Comparative physiology and distribution in Australia. *Hydrobiologia* 81:169-179.
- GHANNUNDI S. A. and M. TUFAIL. 1978. A report on a two-day visit to eight salt-water lakes of Ramla Azzallaf, Fezzan, Libyan Arab Jamahiriya. *Libyan J. Sci.* 8(A):69-74.
- GIDDINGS G. G. and M. M. CHANLEY. 1980. Developments in mass culture of brine shrimp. *Proc. Conf. Advances in Food Producing Systems for Arid and Semi-Arid Lands*, Kuwait City, April 19-23 (in press).
- GOLDSCHMIDT E. 1952. Fluctuation in chromosome number in *Artemia salina* J. *Morphol.* 91(1):111-131.
- HALFER-CERVINI A., M. PICCINELLI, and T. PROSDOCIMI. 1967. Fenomeni di isolamento genetico in *Artemia salina*. *Atti Ass. Genet. Ital.* 12:213-327.
- HAMMER U. T. 1978. The saline lakes of Saskatchewan. III. Chemical characterization. *Int. Rev. Gesam. Hydrobiol.* 63(3):311-335.
- HAMMER U. T., R. C. HAYNES, J. M. HESELTINE, and S. M. SWANSON. 1975. The saline Lakes of Saskatchewan. *Verh. Int. Verein Theor. Angew. Limnol.* 19:589-598.
- HELFRICH P. 1973. The feasibility of brine shrimp production on Christmas Island. *Sea Grant Tech. Rep. UNIH-SEAGRANT-TR-73-02*. 173 p.
- HERBST D. B. and G. L. DANA. 1980. Environmental physiology of salt tolerance in an alkaline salt lake population of *Artemia* from Mono Lake, California, USA. p. 157-167. In : *The brine shrimp Artemia*. Vol. 2. Physiology. Biochemistry, Molecular biology. Persoone G., P. Sorgeloos, O. Roels, and E. Jasper (Eds). Universa Press, Wetteren, Belgium. 636 p.
- HODGKIN E. P. 1959. The salt lakes of Rottneest Island. *J. Proc. Roy. Soc. West. Austral.* 42:84-85.
- HORNE F. R. 1974. Phyllopoeds of some southern high plains salina playás. *West. Nat.* 18(4):475-479.
- HUMMELINCK P. W. 1932. Zoologische Ergebnisse einer Reise nach Bonaire, Curacao und Aruba im Jahre 1930. 1. Reisebericht. *Zool. Jahrb.* 64(35):289-326.
- IVANOVSKII Y. A., Y. A. MITROFANOV and I. L. CHAGA. 1981. Hatching of nauplii of *Artemia salina* at different salinity and temperature regimes. *Soviet J. Mar. Biol.* 6(4):202-207.
- IWASAKI T. 1976. Reproductive patterns of *Artemia* with special regard to food and temperature. *Zool. Mag. Tokyo* 85(3):229-236.
- JAMES M. C. 1980. Continuous mass culture and production of *Artemia salina* collected from Tuticorin. p. 126. In : *Abstracts Symposium on Coastal Aquaculture*, Cochin, India, Jan. 12-18, 1980). *Mar. Biol. Ass. India*, Cochin, India. 196 p.
- JAVOR B. J. 1983. Planktonic standing crop and nutrients in a saltern ecosystem. *Limnol. Oceanogr.* 28(1):153-159.
- JONES A. G., C. M. EWING, and M. V. MELVIN. 1981. 27. Biotechnology of solar saltfields. *Hydrobiologia* 82:391-406.
- KNIGHT G. 1974. Some aspects of the productivity of Lake Grassmere, Marlborough, New Zealand and its possible utilization. Thesis, Univ. Canterbury, New Zealand. 169 p.
- KRISTENSEN I. and U. M. HULSCHER-EMEIS. 1972. Factors influencing *Artemia* populations in Antillean salines. *Stud. Fauna Curaçao* 39:87-111.
- KUENEN D. J. 1939. Systematical and physiological notes on the brine shrimp *Artemia*. *Arch. Néerl. Zool.* 3:365-449.
- KULKARNI C. V. 1953. Occurrence of the brine shrimp *Artemia* sp. in Bombay. *J. Bombay Nat. Hist. Soc. Madras* 51(4):951-952.
- LAL MOHAN R. S. 1980. Size and sex composition of *Artemia* from the salt watersprings of Tuticorin, South India. (abstract) p. 77. In : *The brine shrimp Artemia*. Vol. 3. Ecology, Culturing, Use in aquaculture. Persoone G., P. Sorgeloos, O. Roels, and E. Jaspers (Eds). Universa Press, Wetteren, Belgium. 428 p.
- LENZ P. H. 1980. Ecology of an alkali-adapted variety of *Artemia* from Mono Lake, California. In : *The brine shrimp Artemia*. Vol. 3. Ecology, Culturing, Use in aquaculture. Eds. Persoone G., P. Sorgeloos, O. Roels, and E. Jaspers. Universa Press, Wetteren, Belgium. 428 p.

- LÖFFLER H. 1961. Beiträge zur Kenntnis der Iranischen Binnengewässer. II. Regional-Limnologische Studie mit besonderer Berücksichtigung der Crustaceenfauna. *Int. Rev. Gesam. Hydrobiol. Hydrogr.* 46:309-406.
- LÖFFLER H. 1964. Vogelzug und Crustaceenverbreitung. *Zool. Anz.* 27:311-316.
- LOZOVSKY E. A. 1977. Reproduction of *Artemia* at various temperatures in the laboratory. *Rybnoye Rhozyaivsto* 4:29-30.
- LÜDSKANOVA J. 1974. Die Entwicklung von *Artemia salina* L. in den Teichen der Salzgarten von Burgas und Pomorije. *Arch. Hydrobiol.* 74(4):473-478.
- LYSENKO DE TEJEDA N. 1987. Preliminary characterization of four populations of *Artemia* from the Dominican Republic. In : *Artemia* research and its applications. Vol. 1. Sorgeloos P., A. D. Bengtson, W. Decler, and E. Jaspers (Eds). Universa Press, Wetteren, Belgium.
- MACDONALD G. 1980. The use of *Artemia* cysts as food by the flamingo (*Phoenicopterus ruber roseus*) and the shelduck (*Tadorna tadorna*). p. 97-104. In : *The brine shrimp Artemia*. Vol. 3. Ecology, Culturing, Use in aquaculture. Persoone G., P. Sorgeloos, O. Roels, and E. Jaspers (Eds). Universa Press, Wetteren, Belgium. 428 p.
- MACHADO W. L. 1984. Avaliação do potencial salinero para cultura de *Artemia*, no estado do Ceara (Brasil). *Bol. Cienc. Mar.* 39:1-21.
- MAJIC A. and I. VUKADIN. 1987. Preliminary report on the brine shrimp *Artemia* from Yugoslav. saltworks. In : *Artemia* research and its applications. Vol. 3. Sorgeloos P., D. A. Bengtson, W. Decler, and E. Jaspers (Eds). Universa Press, Wetteren, Belgium.
- MAKAROV J. N. 1984. Distribution and quantity dynamics of *Artemia salina* (L.) in Kujaljnitsky liman (brackish lagoon). *Gidrobiol. Zh.* XX(3):17-23.
- MARGALEF R. 1974. *Ecologia*. Ediciones Omega, Barcelona, Spain. 951 p.
- MASON D. T. 1967. *Limnology of Mono Lake, California*. Thesis, Univ. Calif. Davis, USA, Diss. Abstr. 27:2052B.
- MCCARRAHER D. B. 1970. Some ecological relations of fairy shrimp in alkaline habitats of Nebraska. *Amer. Midland Natur.* 84(1):59-68.
- MCCARRAHER D. B., 1972. A preliminary bibliography and lake index of the inland mineral waters of the world. *FAO Fish. Circ.* 146. 33 p.
- METALLI P. and E. BALLARDIN. 1972. Radiobiology of *Artemia*: radiation effects and ploidy. *Curr. Topics Radiat. Res. Quart.* 7(2):181-240.
- MITCHELL B. D. and M. C. GEDDES. 1977. Distribution of the brine shrimp *Parartemia zietziana* SAYCE and *Artemia salina* (L.) along a salinity and oxygen gradient in a South Australian saltfield. *Freshwat. Biol.* 7(5):461-468.
- MONOD T. 1969. A propos du Lac des Vers ou Bahr ed-Dud. *Bull. Inst. Fondam. Afr. Noire* 31(A/1):25-41.
- MOORE J. E. 1952. The entomostraca of southern Saskatchewan. *Can. J. Zool.* 30:410-449.
- MURA G., A. FILAURI, and G. B. PALMEGIANO. 1987. A survey of *Artemia* and *Branchinella* populations in coastal lagoons and salt pans of Sardinia (Italy). In : *Artemia* research and its applications. Vol. 3. Sorgeloos P., D. A. Bengtson, W. Decler, and E. Jaspers (Eds). Universa Press, Wetteren, Belgium.
- NIXON S. 1970. Characteristics of some hypersaline ecosystems. Thesis, Univ. North Carolina, Durham, USA, Diss. Abstr. 31B:2806B-2807B.
- OLEYNIKOVA F. A. 1979. Ecology of *Artemia salina* in saline water bodies in the Azov and Black Sea Basins. p. 97. In : *Book of abstracts. Int. Symp. Brine Shrimp Artemia salina*. Corpus Christi, Texas, USA, Aug. 20-23, 1979. *Artemia Reference Center, Gent, Belgium.* 137 p.
- PEREZ RODRIGUEZ J. M. 1977. Desarrollo de la piscicultura en la region suratlantica. I. Notas basicas para la transformacion de las salinas en piscifactorias. *Plan de Explotacion Marisquera y Cultivos Marinos de la Region Suratlantica.* 44 p.
- PERSOONE G. and P. SORGELOOS. 1980. General aspects of the ecology and biogeography of *Artemia*. p. 3-24. In : *The brine shrimp Artemia*. Vol. 3. Ecology, Culturing, Use in aquaculture. Persoone G., P. Sorgeloos, O. Roels, and E. Jaspers (Eds). Universa Press, Wetteren, Belgium. 428 p.
- PICCINELLI M., T. PROSDOCIMI, and L. BARATELLI-ZAMBRUNI. 1968. Ulteriori ricerche sull' isolamento genetico nel genere *Artemia*. *Atti Ass. Genet. Ital.* 13:170-179.
- POR F. D. 1968. Solar Lake on the shores of the Red Sea. *Nature* 218 (5144):860-861.
- POR F. D. 1969. Limnology of the heliothermal Solar Lake on the coast of Sinai (Gulf of Eilat). *Verh. Int. Verein Theor. Angew. Limnol.* 17:1031-1034.

- PORA É. A., F. STOICOVICI, and D. RUSDEA. 1962. Influenta factorilor osmitic si rapic asupra fixarii p32 de catre *Artemia salina* din lauci techirghiol. Acad. Rep. Popul. Romine Stud. Biol. Ser. Zool. 13:337-345.
- PORA E. A., F. STOICOVICI, D. RUSDEA, C. WITTENBERGER, and H. KOLASOVITCH. 1960. La durée de survie et la consommation d'oxygène chez *Idothea baltica* de la Mer Noire et chez *Artemia salina* du lac sursalé de Techirghiol en fonction du rapport ionique du milieu. Rapp. Proc.-Verb. Comm. Int. Explor. Mer Médit. 15(3):189-198.
- POST F. J. 1977. The microbial ecology of the Great Salt Lake. Microbial Ecol. 3(2):143-165.
- POST F. J. 1980. Biology of the north arm. p. 313-323. In : Great Salt Lake. A scientific, historical and economic overview. Gwynn J. W. (Ed.). Bull. 116, Utah Geol. Mineral Surv. Salt Lake City, Utah. 400 p.
- PROCTOR V. W., C. R. MALONE, and V. L. DEVLAMING. 1967. Dispersal of aquatic organisms : viability of disseminules recovered from the intestinal tract of captive killdeer. Ecology 46(4):672-676.
- RAMAMOORTHY, K. and G. S. THANGARAJ. 1980. Ecology of *Artemia* in the salt ponds of Tuticorin, India. p. 105-114. In : The brine shrimp *Artemia*. Vol. 3. Ecology, Culturing, Use in aquaculture. Persoone, G., P. Sorgeloos, O. Roels, and E. Jaspers (Eds). Universa Press, Wetteren, Belgium. 428 p.
- ROOTH J. 1965. The flamingos in Bonaire (Netherlands Antilles). Habitat, diet and reproduction of *Phoenicopterus ruber*. Uitgave Natuurwetenschappelijke Studiekring in Suriname en de Nederlandse Antillen, Utrecht 41. 171 p.
- ROOTH J. 1976. Ecological aspects of the flamingos on Bonaire. In : Ecology conference on flamingos, oil pollution and reefs, Sept. 75. Sesan E. A. V., W. Booi, I. Kristensen, and H. A. M. Dekruif (Eds). Netherlands Antilles Nat. Parks Found. "STINAPA" No. 11, Curaçao.
- ROYAN J. P. 1979. Occurrence of *Artemia* sp. in the gulf of Kutch. Mahasagar 12(4):271-272.
- ROYAN J. P. 1980. Laboratory and field studies on an Indian strain of the brine shrimp *Artemia*. p. 223-230. In : The brine shrimp *Artemia*. Vol. 3. Ecology, Culturing, Use in aquaculture. Persoone G., P. Sorgeloos, O. Roels, and E. Jaspers (Eds). Universa Press, Wetteren, Belgium. 428 p.
- ROYAN J. P., M. V. M. WAFAR, and S. VIJAYARAGHAVAN. 1978. The brine shrimp *Artemia salina* and its culture potential in India. Indian J. Mar. Sci. 7(2):116-119.
- ROYAN J. P., P. NAVANEETHAKRISHNAN, and A. M. SELVARAJ. 1970. Occurrence of *Artemia salina* in southern India. Curr. Sci. 39(1):14.
- SCELZO M. A. and J. F. VOGLAR. 1980. Ecological study of the *Artemia* populations in Boca Chica salt lake, Margarita Island, Venezuela. p. 115-125. In : The brine shrimp *Artemia*. Vol. 3. Ecology, Culturing, Use in aquaculture. Persoone G., P. Sorgeloos, O. Roels, and E. Jaspers (Eds). Universa Press, Wetteren, Belgium. 428 p.
- SORGELOOS P. 1980. The use of the brine shrimp *Artemia* in aquaculture. p. 25-46. In : The brine shrimp *Artemia*. Vol. 3. Ecology, Culturing, Use in aquaculture. Persoone G., P. Sorgeloos, O. Roels, and E. Jaspers (Eds). Universa Press, Wetteren, Belgium. 428 p.
- SPECTOROVA L. V. and A. M. SYOMIK. 1979. The influence of incubation conditions upon *Artemia* hatching efficiency in three strain models. p. 121. In : Book of abstracts. Int. Symp. Brine Shrimp, *Artemia salina*, Corpus Christi, Texas, USA, Aug. 20-23, 1979. Artemia Reference Center, Ghent Belgium. 137 p.
- SPITCHAK M. K. 1980. *Artemia* in the USSR (Abstract). p. 127-128. In : The brine shrimp *Artemia*. Vol. 3. Ecology, Culturing, Use in aquaculture. Persoone G., P. Sorgeloos, O. Roels, and E. Jaspers (Eds). Universa Press, Wetteren, Belgium. 428 p.
- STELLA E. 1933. Phaenotypical characteristics and geographical distribution of several biotypes of *Artemia salina* L. Z. Indukt. Abstamm. Vererbungslehre 65:412-446.
- STEPHENS D. W. and D. M. GILLESPIE. 1972. Community structure and ecosystem analysis of the Great Salt Lake. p. 66-72. In : The Great Lake and Utah's water resources. Riley J. P. (Ed.). Utah Water Res. Lab., Utah State Univ. USA.
- STEPHENS D. W. and D. M. GILLESPIE. 1976. Phytoplankton production in the Great Salt Lake, Utah, and a laboratory study of algal response to enrichment. Limnol. Oceanogr. 21(1):74-87.
- THORNTHWAITE C. W. 1948. An approach toward a rational classification of climate. Geogr. Rev. 38:55-94.
- THORNTHWAITE C. W. and J. R. MATHER. 1955. The water balance. Pub. Climatol. VIII(1):1-104.
- THORNTHWAITE C. W. and J. R. MATHER. 1957. Instruction and tables for computing potential evapotranspiration and the water balance. Pub. Climatol. XI(3):185-311.
- THORNTHWAITE ASSOCIATES. 1962. Average climatic water balance data of the continents. Part I. Africa. Pub. Climatol. XV(3):401-582.

- THORNTHWAITE ASSOCIATES. 1963a. Average climatic water balance data of the continents. Part II. Asia. Pub. Climatol. XVI(1):1-266.
- THORNTHWAITE ASSOCIATES. 1963b. Average climatic water balance data of the continents. Part III. USSR. Pub. Climatol. XVI(2):267-382.
- THORNTHWAITE ASSOCIATES. 1963c. Average climatic water balance data of the continents. Part IV. Australia, New Zealand and Oceania. Pub. Climatol. XVI(3):383-476.
- THORNTHWAITE ASSOCIATES. 1964a. Average climatic water balance data of the continents. Part V. Europe. Pub. in Climatol., XVII(1):1-228.
- THORNTHWAITE ASSOCIATES. 1964b. Average climatic water balance data of the continents. Part VI. Central America. Pub. Climatol. XVII(2):229-414.
- THORNTHWAITE ASSOCIATES. 1964c. Average climatic water balance data of the continents. Part VII. United States. Pub. in Climatol. XVII(3):415-615.
- THORNTHWAITE ASSOCIATES. 1965. Average climatic water balance data of the continents. Part VIII. South America. Pub. in Climatol. XVIII(2):293-426.
- UÇAL O. 1979. *Artemia salina* (L.) collected from Camalti, Izmir and its use as a nutrient material in fish culture. Rapp. Comm. Int. Mer Médit. 25/26(8):127-128.
- VAN BALLAER E., D. VERSICHELE, P. VANHAECKE, Ph. LÉGER, N. BEN ABDELKADER, S. TURKI and P. SORGELOOS. 1987. Characterization of *Artemia* from different localities in Tunisia with regard to their use in local aquaculture. In : *Artemia* research and its applications. Vol. 1. Sorgeloos P., D. A. Bengtson, W. Decler and E. Jaspers (Eds). Universa Press, Wetteren, Belgium.
- VAN DER MEER MOHR C. G. 1977. Field trip to the salinas of Bonaire. Guide to geological excursions in Curacao, Bonaire and Aruba. Stimapa, Doc. Ser. 2 Neth. Antilles Nat. parks Found. : 76-87.
- VANHAECKE P. 1983. Vergelijkende studie van diverse geografische rassen van het pekelkreeftje, *Artemia*, ter verbetering van zijn gebruik in de aquacultuur. Ph. D. Thesis. State Univ. Ghent, Belgium. 420 p.
- VANHAECKE P., S. E. SIDALL, and P. SORGELOOS. 1984. International study on *Artemia*. XXXII. Combined effects of temperature and salinity on the survival of *Artemia* of various geographical origin. J. Exp. Mar. Biol. Ecol. 80(3):259-275.
- VORONOV P. M. 1973a. Seasonal abundance and biomass of *Artemia salina* and its eggs in saline lakes of the Crimea. Proc. All-Union Res. Inst. Mar. Fish. Oceanogr. (VNIRO) 94:170-178.
- VORONOV P. M. 1973b. Methods of stocking up eggs of *Artemia salina* and their purification. Proc. All-Union Res. Inst. Mar. Fish. Oceanogr. (VNIRO) 94:179-185. (in Russian, English summary).
- VU DO QUYNH and NGUYEN NGOC LAM. 1987. Inoculation of *Artemia* in experimental ponds in central Vietnam : an ecological approach and a comparison of three geographical strains. In : *Artemia* research and its applications. Vol. 3. Sorgeloos P., D. A. Bengtson, W. Decler, and E. Jaspers (Eds). Universa Press, Wetteren, Belgium.
- WALKER D. W. 1962. Notes on the habitat of *Ephydra gracilis* (Ephydriidae, Diptera) and *Artemia salina* (Order Anostraca, Class Crustacea). Carib. J. Sci. 2(1):13-21.
- WILLASON S. W. 1978. Report of *Artemia salina* (L.) (Branchiopoda) in Santa Barbara County, California, USA. Crustaceana 35(2):222-223.
- WILLIAMS W. D. 1981. The limnology of saline lakes in Western Victoria. Hydrobiologia 81(2):233-259.
- WIRICK C. D. 1972. *Dunaliella-Artemia* plankton community of the Great Salt Lake, Utah., Thesis UNiv. Utah, USA. 44 p.
- ZAHL P. A. 1967. Life in a "dead" sea – Great Salt Lake. Nat. Geogr. Mag. 132(2):252-263.

