Ministerie van Verkeer en Waterstaat
Directoraat-Generaal Rijkswaterstaat
Directie Zeeland
Nummer: K1645
Bibliotheek, Koestr. 30, tel: 0118-686362,
postbus 5014, 4330 KA Middelburg

rijkswaterstaat

directie zeeland

DL: 236532

MEETDIENST ZEELAND

ministerie van verkeer en waterstaat

rijkswaterstaat

directie zeeland
meetdienst zeeland

notitie

nummer: ZLMD-91.N.093

onderwerp: Stroom- en sedimentmeting
Debietraai 9 Westerschelde

datum: 10 september 1991

Voor enkele opmerkingen
zie notitie NWL-92.05

kode: 06.09.M.91.01

datum: december 1991

auteur: Verwerking Hydrografie

bijlagen: 27

Postbus 5116
4380 KC Vlissingen
pr. Hendrikweg 3
4382 NR Vlissingen
tel. (01184) 22000
fax. (01184) 72772

1. ALGEMEEN

In het kader van het algemeen onderzoek ter bepaling van opgetreden verandering in het eb- en vloedvolume van de Westerschelde is voor een aantal raaien een vijfjaarlijkse uitvoering van een debietmeting voorzien.
In 1986 is de debietraai Kaloot - Hoofdplaat (raai 9) doorgemeten, zodat het debiet in deze raai, mede gelet op de belangrijke geulwijzigingen in de laatste jaren, met name Schaar van Spijkerplaat en Drempel van Borssele in 1991 wederom zal worden vastgesteld. De meting kan tevens gezien worden als controle op modelresultaten.
De meting behelst een simultane debietmeting in twee deelraaien (12 meetschepen).
Gedurende een volledige getijperiode werd bij springtij een stroom- en sediment-(zand/slib)meting uitgevoerd in kombinatie met een aantal OSM-meetpunten en twee meetstatieven. Voor een overzicht meetpunten zie bijlage 1.

2. PLAATSBEPALING

De posities van de meetschepen werden bepaald met behulp van het Trident-plaatsbepalingssysteem. De gegevens betreffende de meetraaien, zoals nulpunt en argument staan vermeld in bijlage 2.
De posities van de meetschepen zijn eveneens vermeld in deze bijlage, waarbij door loodrechte projektie op de meetraai de afstanden uit het nulpunt zijn bepaald alsmede de afstanden uit de raai. In het dwarsprofiel (bijlage 3) zijn de meetposities uitgezet in afstanden ten opzichte van het nulpunt.

3. UITVOERING

De stroomsnelheden werden gemeten met behulp van de Ott-molen. De vertikaal werd, volgens het diepteschema van bijlage 4, minstens

tweemaal per halfuur opgaand gemeten. De stroomrichting werd bepaald met de Elmar-stroomrichtingsmeter. Deze gegevens zijn aan boord van de schepen ingetikt op de HP85 en opgeslagen op cassettebandjes.

Gemeten werd met 3 schepen in het Vaarwater langs Hoofdplaat, 2 meetstatieven met 2 ott-molens en een datalogger op de Hooge Platen, 5 schepen in het Schaar van Spijkerplaat en 4 schepen in de Honte. Naast stroomsnelheid en -richting werd tevens zand- en slibconcentratie gemeten met resp. AZTM en PARTECH volgens het diepteschema van bijlage 4a.

T.b.v. deze zand- en slibmetingen werden regelmatig (éénmaal per uur) watermonsters genomen op 1 m + bodem ter bepaling van de ijklijnen van de meetinstrumenten.

Bijlage 5 toont een overzicht van de uitgevoerde metingen met opgetreden storingen:

- M.P. 2 : PLUIMPOT
  * later gestart door defecte AZTM-kast
  * van 09.02 tot 09.20 uur gestopt i.v.m. filmopnamen
- M.P. 6 : LODIJCKE
  * later gestart i.v.m. storing aan AZTM-lier en Ott-molen.
  * 11.05 uur, storing op HP
  * 14.17 uur, schip gaat door anker
- M.P. 7 : SWALINGE
  * later gestart door grote problemen verankering
  * 12.01 uur, Partech meet negatieven waarden, Partech-meting gestopt.
- M.P. 9 : STEENVLIET
  * later gestart door problemen met verankering
  * 09.30 uur, Elmar-kabel verwisseld
- M.P. 10 : ZUIDERDIEP
  * 09.25 uur, drooggevallen
  * 10.32 uur, meting hervat
- M.P. 13 : BOKKEGAT
  * na 13.17 uur gestopt, HP85 defect.

In de periode 4 september t/m 4 oktober werd in raai 9 met 7 OSM's de stroomsnelheid en -richting gemeten op vaste hoogte boven de bodem (40% van de diepte). Drie van de 7 stroommeters hebben geen resultaat opgeleverd vanwegen lekkende ketels. Voor de uitwerking van de totale OSM-meting, zie notitie ZLMD-91.N.092.

4. VERTIKAAL GETIJ

Het vertikaal getij werd bepaald aan de registrerende peilschrijver van Vlissingen (X = 30500.00; Y = 385230.00) welke grafisch is uitgezet in bijlage 6.
De gemiddelde getijgegevens over de periode 1971 - 1980 van station Vlissingen zijn :

WATERSTANDEN IN M TEN OPZICHTE VAN N.A.P.			
GETIJ	H.W.	L.W.	TIJVERSCHIL IN M
Gemiddeld springtij	2.39	-2.03	4.42
Gemiddeld getij	2.02	-1.80	3.82
Gemiddeld doodtij	1.53	-1.49	3.02

OPGETREDEN GETIJ STATION VLISSINGEN					
DATUM	M.E.T	H IN M	TIJVERSCHIL IN M		GETIJCOëFFICIENT TEN OPZICHTE VAN GEMIDDELD GETIJ
10-09-1991	03.00	2.49			
10-09-1991	09.10	-2.03	eb	4.52	1.18325
10-09-1991	15.10	2.58	vloed	4.61	1.20681
10-09-1991	21.45	-2.19	eb	4.77	1.24869

5. WEERSOMSTANDIGHEDEN

De weersgesteldheid op 10 september was : onbewolkt en een zwakke veranderlijke wind van 2 à 3 beaufort. De windsnelheid werd gemeten aan de meetopstelling Hoofdplaat. Deze gegevens zijn uitgezet in de bijlage 7 over de periode 6 september t.m 11 oktober 1991.

6. VERWERKING

- STROOMMETING (ELMAR):

De ruwe meetgegevens zijn met behulp van een HP85 vanaf de cassettebandjes ingevoerd in het HP1000-systeem. Na kontrole zijn deze gegevens als 10-minuutstanden in het databestand van laatstgenoemd systeem opgeslagen van waaruit de volgende standaardbewerkingen zijn uitgevoerd.

Per meetlokatie:

* de stroomvertikalen (bijlage 8);
* de stroomsnelheids- en stroomrichtingsgrafieken als functie van de tijd (bijlage 9) waarin opgenomen OSM-121 welke tevens is meegenomen in de debietberekening.
* de meetresultaten per half-maanuur (bijlage 10).

Per meetraai:

* de debiet-/snelheidsverdelingen per half-maanuur (bijlage 11);
* de stroombeelden per half-maanuur (bijlage 12);
* de debietkrommen als functie van de tijd (bijlage 13), met het totale debiet per getijperiode en 10-minuutwaarden in tabelvorm.

De debieten van het Vaarwater langs Hoofdplaat (deelraai-1), Schaar van Spijkerplaat (deelraai-2) en Honte (deelraai-3) zijn apart bepaald met de waterstanden van Vlissingen terwijl de maanuurtijdstippen eveneens uit de hoogwatertijdstippen van Vlissingen zijn berekend (HWO2).

Alle debieten zijn berekend met stroomsnelheden loodrecht op de meetraai.
In meetpunt 4 en 5 is er gemeten met 2 Ott-molens op een meetstatief en een datalogger. Er is 3 etmalen gemeten, d.w.z. een dag voor, tijdens en na de debietmeting. In meetpunt 4 is er gemeten op 25 cm en 100 cm + bodem en in meetpunt 5 op 50 cm en 150 cm + bodem. De resultaten van m.p. 4 waren zo minimaal dat deze niet gepresenteerd zijn.

- ZAND-/SLIBMETING (AZTM/PARTECH)

De ruwe meetgegevens zijn vanaf de cassettebandjes met behulp van de HP9825 ingelezen in het HP1000-systeem. De AZTM-monsterwaarden zijn tegen de meetwaarde uitgezet in bijlage 14. Vanuit de gevalideerde en gekorrigeerde data zijn de vertikalen, stroomsnelheid en -richting getekend in kombinatie met de gemeten zandkoncentratie (bijlage 15). In bijlage 16 zijn dezelfde stroomsnelheidsvertikalen getekend maar dan in kombinatie met het zandtransport. Een tabel totaaltransporten per vertikaal is bijgevoegd. De gemiddelde stroomsnelheden en -richtingen zijn tegen de tijd uitgezet in samenhang met de gemiddelde koncentratie (bijlage 17) en in de bijlage 18 in kombinatie met het totaaltransport. Per vast meetniveau zijn de meetresultaten gepresenteerd in kombinatie met de zandkoncentratie (bijlage 19) en in bijlage 20 gekombineerd met het zandtransport.
De PARTECH-monsterwaarden zijn tegen de meetwaarde uitgezet in bijlage 21. Aan de hand van deze ijklijnen zijn de meetwaarden gekorrigeerd. De bijlagen 22 t/m 27 tonen dezelfde presentatie voor wat betreft de slibresultaten als de bijlage 15 t/m 20 voor de zandresultaten (koncentratie - transport).

7. GEGEVENSOPSLAG

Alle gegevens zijn opgeslagen in de database van de H^P1000 met uitzondering van de AZTM-gegevens welke op systeem-2 van de HP1000 staan opgeslagen om vervolgens op tape te worden gezet.
In de database zijn de volgende 10-minuutbestanden aanwezig:
SGO2: Gemiddelde vertikaalgegevens (snelheid - richting)
WTO2: Gekorrigeerde waterstanden
HWO2: Hoog- en laagwaterstanden
Q3O2: Debietgegevens (QMO2 = totaal)
WIO2: Windgegevens

OMSCHRIJVING	LOKATIENAAM	LOKATIENUMMER	SOORT/FASE
Rasse	Z1	- 510	SGO2
Pluimpot	PLU1	- 107	SGO2
Libel	Z3	- 512	SGO2
Datalogger	Z4	- 513	SGO2
Datalogger	Z5	- 514	SGO2
Lodijcke	LOD1	- 104	SGO2
Swalinge	SWA1	- 111	SGO2
Pavo	Z8	- 517	SGO2
Steenvliet	STE1	- 108	SGO2
Zuiderdiep	ZUI1	- 131	SGO2
Wijtvliet	WIJ1	- 110	SGO2
Sierix	SIE1	- 102	SGO2
Bokkegat	Z13	- 522	SGO2
Indus	Z14	- 523	SGO2
O121	O121	-2121	SGO2

OMSCHRIJVING	LOKATIENAAM	LOKATIENUMMER	SOORT/FASE
Vaarwater langs Hoofdplaat (1)	Z10	- 519	Q3O2/QMO2
Schaar van Spijkerplaat (2)	Z11	- 520	Q3O2/QMO2
Honte (3)	Z12	- 521	Q3O2/QMO2
Vlissingen	VLIS	140	WTO2/HWO2
Hoofdplaat	HFPL	831	WIO2

De gevalideerde AZTM-gegevens staan opgeslagen onder de volgende filenamen:

Pluimpot : m.p. 2 : AZTM03V91091006.DAT;
Lodijcke : m.p. 6 : AZTM04V91091006.DAT;
Swalinge : m.p. 7 : AZTM01V91091006.DAT;
Steenvliet : m.p. 9 : AZTM02V91091006.DAT;
Wijtvliet : m.p. 11 : AZTM09V91091006.DAT;

De gevalideerde PARTECH-gegevens staan opgeslagen onder de volgende filenamen:

Pluimpot : m.p. 2 : AZTMPCV91091006.DAT;
Lodijcke : m.p. 6 : AZTMPDV91091006.DAT;
Swalinge : m.p. 7 : AZTMPAV91091006.DAT;
Steenvliet : m.p. 9 : AZTMPBV91091006.DAT;
Wijtvliet : m.p. 11 : AZTMPIV91091006.DAT;

8. LIJST VAN BIJLAGEN

Bijlage 1 : Situatie meetgebied
Bijlage 2 : Gegevens meetraai en posities meetschepen
Bijlage 3 : Posities meetschepen in dwarsprofiel
Bijlage 4 : Diepteschema's vertikaalmeting
Bijlage 5 : Overzicht uitgevoerde metingen
Bijlage 6 : Opgetreden getij
Bijlage 7 : Wind- en getijgegevens
Bijlage 8 : Stroomvertikalen
Bijlage 9 : Stroomsnelheids- en stroomrichtingsgrafieken
Bijlage 10 : Tabel snelheid/richting per half-maanuur
Bijlage 11 : Debiet-/snelheidsverdelingen per half-maanuur
Bijlage 12 : Stroombeeld per half-maanuur
Bijlage 13 : Debieten
Bijlage 14 : IJklijnen AZTM
Bijlage 15 : Vertikalen - zandkoncentratie
Bijlage 16 : Vertikalen - zandtransport + tabel totaal transport
Bijlage 17 : Gemiddelde krommen - zandkoncentratie
Bijlage 18 : Gemiddelde krommen - zandtransport
Bijlage 19 : Krommen per meetniveau - zandkoncentratie
Bijlage 20 : Krommen per meetniveau - zandtransport
Bijlage 21 : IJklijnen PARTECH
Bijlage 22 : Vertikalen - slibkoncentratie
Bijlage 23 : Vertikalen - slibtransport + tabel totaal transport
Bijlage 24 : Gemiddelde krommen - slibkoncentratie
Bijlage 25 : Gemiddelde krommen - slibtransport
Bijlage 26: Krommen per meetniveau - slibkoncentratie
Bijlage 27 : Krommen per meetniveau - slibtransport

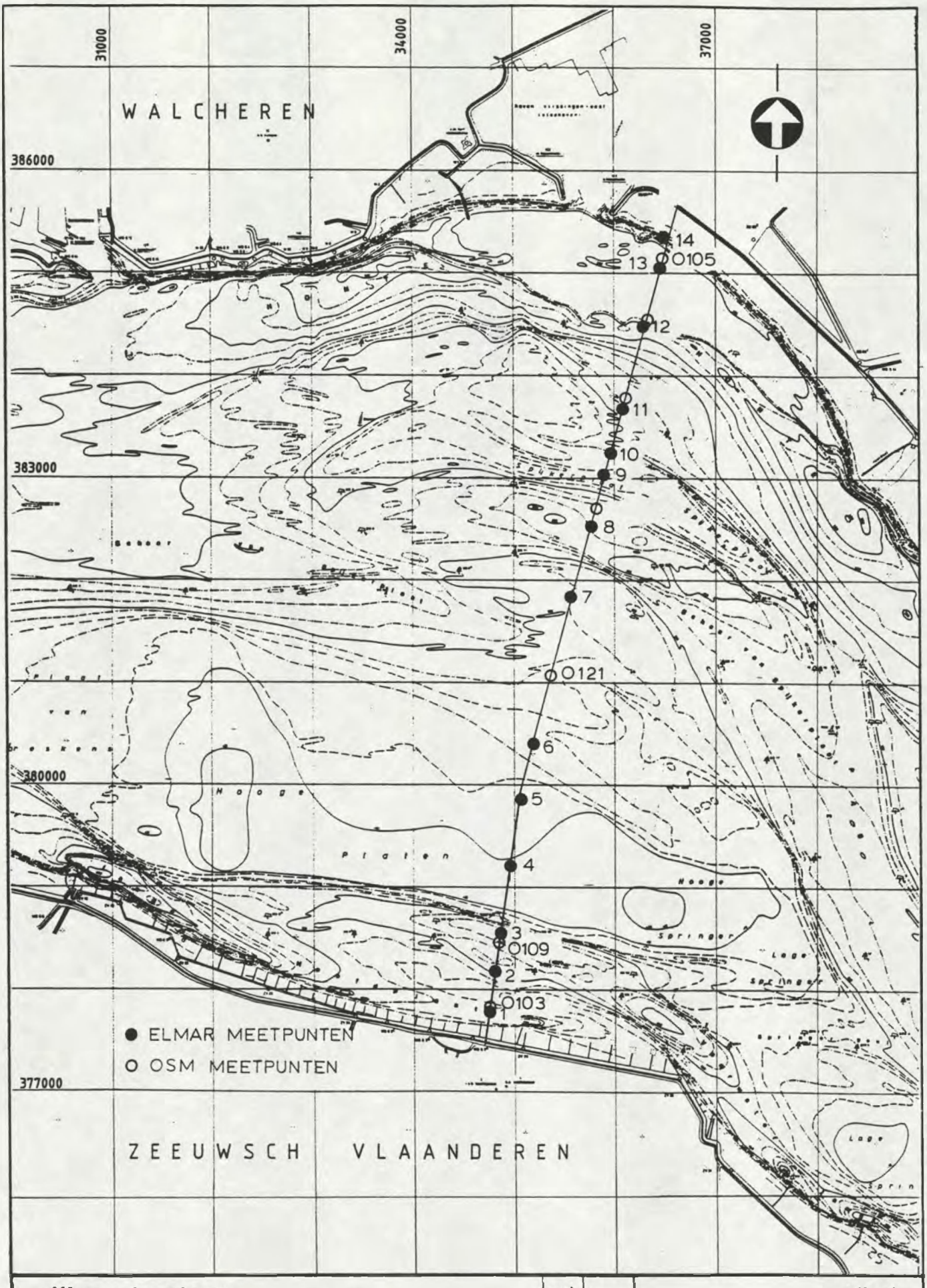

rijkswaterstaat directie zeeland – meetdienst zeeland	get.		bijl. 1
	gec.		code 0609 M 9101
SITUATIE MEETPUNTEN	gez.		schaal 50 000
	akk.		nr.

METING: KALOOT - HOOFDPLAAT d.d: 10-9-1991

DEELRAAI : 1 NULPUNT: X= 34707.00 Y= 377498.00
ARGUMENT: 9.03 cent. gr.

DEELRAAI : 2 NULPUNT: X= 35050.00 Y= 379900.00
ARGUMENT: 17.277 cent. gr.

M.P. nr.	MEETVAARTUIG DEELRAAI 1	Gemiddelde positie X	Y	Afstand nulpunt	opmerkingen
1	RASSE	34740	377780	284	7 m west
2	PLUIMPOT	34806	378185	694	1 m oost
3	LIBEL	34860	378580	1093	theoretisch
4	DATALOGGER	34961	379231	1752	6 m oost
5	DATALOGGER	35086	379870	19 + 2402	43 m oost
	DEELRAAI 2				
6	LODYCKE	35207	380403	527	16 m oost
7	SWALINGE	35571	381860	2028	23 m west
8	PAVO	35780	382530	2729	theoretisch
9	STEENVLIET	35914	383033	3250	7 m west
10	ZUIDERDIEP	35980	383250	3477	theoretisch

rijkswaterstaat
directie zeeland – meetdienst

GEGEVENS MEETRAAIEN en
POSITIES MEETSCHEPEN

get. | gec. | gez. | akk.

bijl. 2
code 0609 M 9101
schaal
nr.

METING: KALOOT - HOOFDPLAAT d.d: 10-9-1991

DEELRAAI : 3 NULPUNT: X= 35050.00 Y= 379900.00
ARGUMENT: 17.277 cent. gr.

: NULPUNT: X= Y=
ARGUMENT: cent. gr.

M.P. nr.	MEETVAARTUIG	Gemiddelde positie X	Gemiddelde positie Y	Afstand nulpunt	opmerkingen
11	WIJTVLIET	36106	383693	3937	1 m oost
12	SIERIX	36292	384488	4753	33 m west
13	BOKKEGAT	36460	385040	5330	19 m west
14	INDUS	36498	385350	5638	66 m west

rijkswaterstaat
directie zeeland – meetdienst

get.		bijl. 2[a]	
gec.		code	0609 M 9101
gez.		schaal	
akk.			nr.

GEGEVENS MEETRAAIEN en
POSITIES MEETSCHEPEN

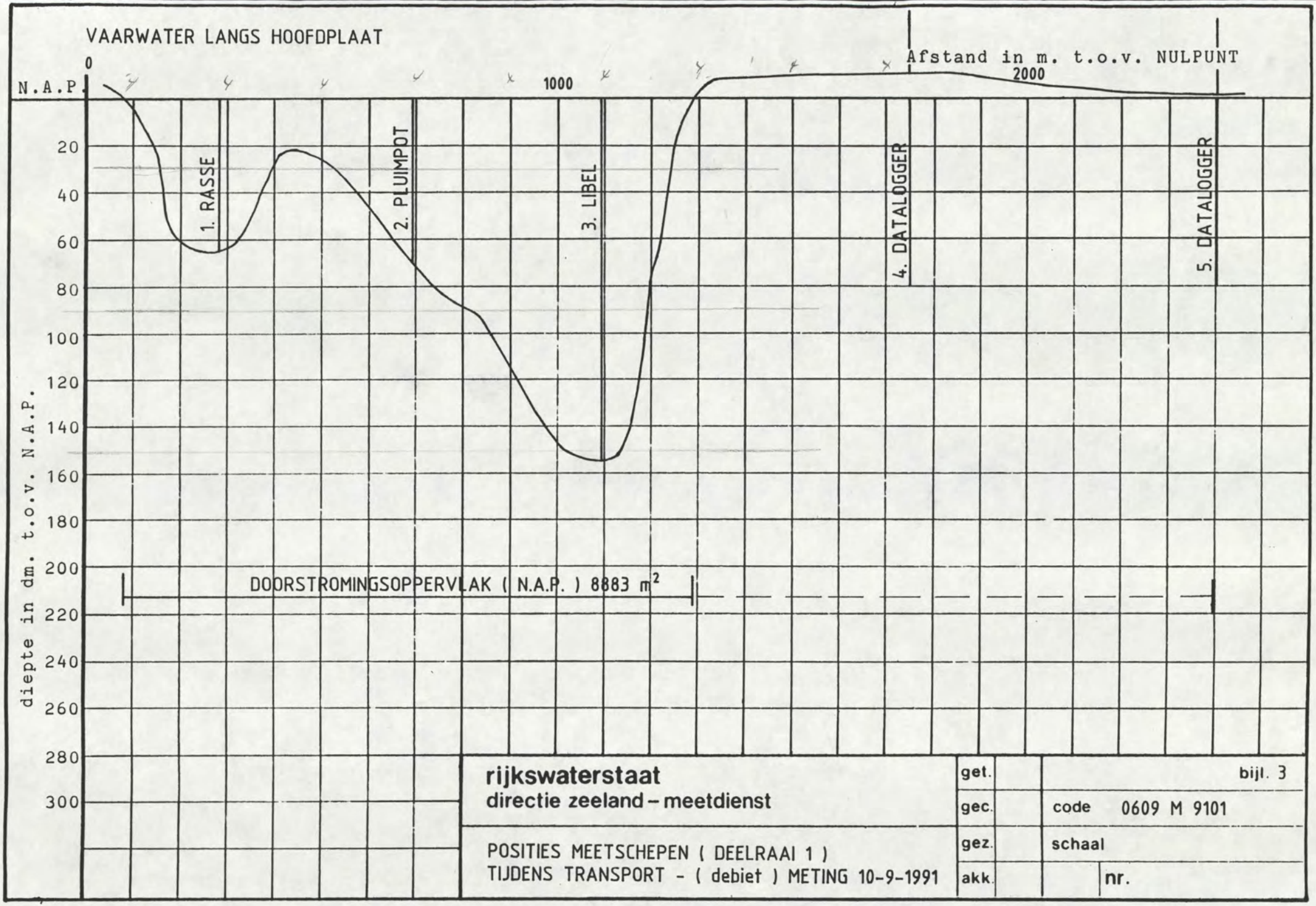
VAARWATER LANGS HOOFDPLAAT
0
N.A.P.
1000
2000
Afstand in m. t.o.v. NULPUNT
1. RASSE
2. PLUIMPOT
3. LIBEL
4. DATALOGGER
5. DATALOGGER
20
40
60
80
100
120
140
160
180
200
220
240
260
280
300
diepte in dm. t.o.v. N.A.P.
DOORSTROMINGSOPPERVLAK (N.A.P.) 8883 m²
rijkswaterstaat
directie zeeland – meetdienst
POSITIES MEETSCHEPEN (DEELRAAI 1)
TIJDENS TRANSPORT - (debiet) METING 10-9-1991
get.
gec.
gez.
akk.
bijl. 3
code 0609 M 9101
schaal
nr.

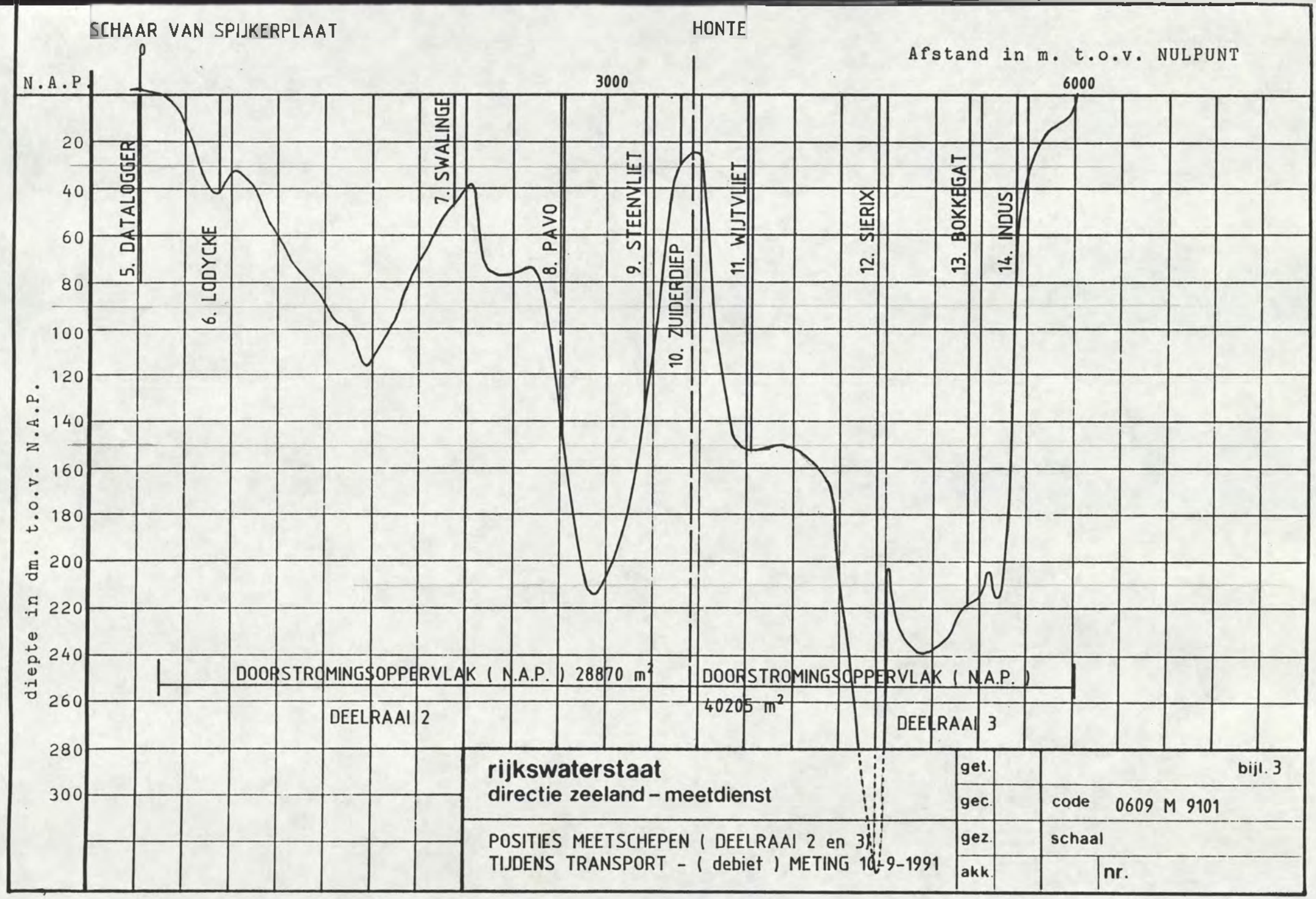
SCHAAR VAN SPIJKERPLAAT
HONTE
Afstand in m. t.o.v. NULPUNT
N.A.P.
0
3000
6000
diepte in dm. t.o.v. N.A.P.
20
40
60
80
100
120
140
160
180
200
220
240
260
280
300
5. DATALOGGER
6. LODYCKE
7. SWALINGE
8. PAVO
9. STEENVLIET
10. ZUIDERDIEP
11. WIJTVLIET
12. SIERIX
13. BOKKEGAT
14. INDUS
DOORSTROMINGSOPPERVLAK (N.A.P.) 28870 m²
DEELRAAI 2
DOORSTROMINGSOPPERVLAK (N.A.P.)
40205 m²
DEELRAAI 3
rijkswaterstaat
directie zeeland – meetdienst
POSITIES MEETSCHEPEN (DEELRAAI 2 en 3)
TIJDENS TRANSPORT - (debiet) METING 10-9-1991
get.
gec.
gez.
akk.
bijl. 3
code 0609 M 9101
schaal
nr.



rijkswaterstaat directie zeeland – meetdienst	get.		bijl. 4
	gec.		code 0609 M 9101
ELMAR DIEPTESCHEMA • MEETNIVEAU	gez.		schaal
	akk.		nr.

JAN. '90

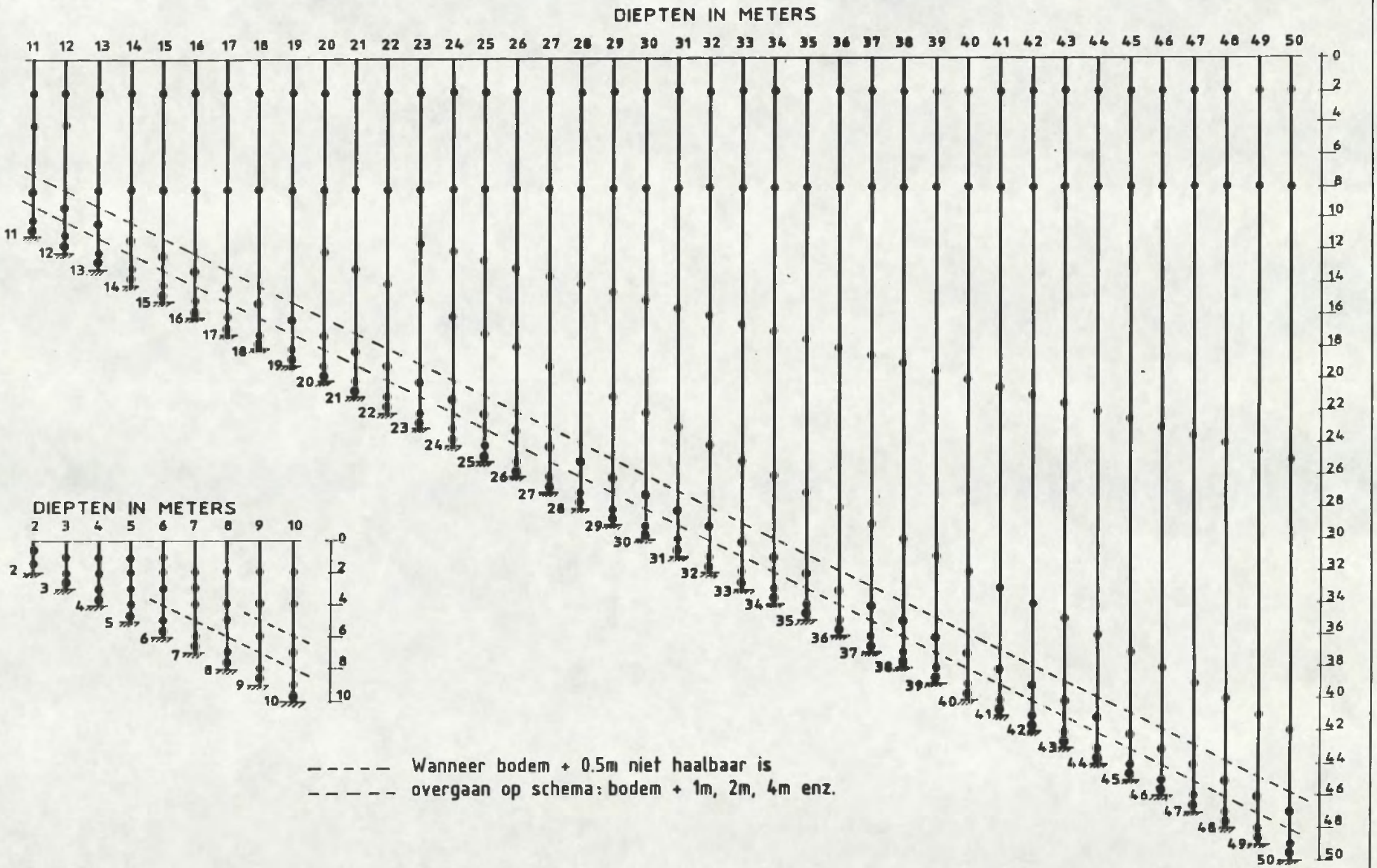
DIEPTEN IN METERS
11 12 13 14 15 16 17 18 19 20 21 22 23 24 25 26 27 28 29 30 31 32 33 34 35 36 37 38 39 40 41 42 43 44 45 46 47 48 49 50
0 2 4 6 8 10 12 14 16 18 20 22 24 26 28 30 32 34 36 38 40 42 44 46 48 50
DIEPTEN IN METERS
2 3 4 5 6 7 8 9 10
0 2 4 6 8 10
Wanneer bodem + 0.5m niet haalbaar is
overgaan op schema: bodem + 1m, 2m, 4m enz.
MEETNIVO
A.Z.T.M. DIEPTESCHEMA
FEBR. '91

BIJLAGE 4a

MEETRAAI: 9

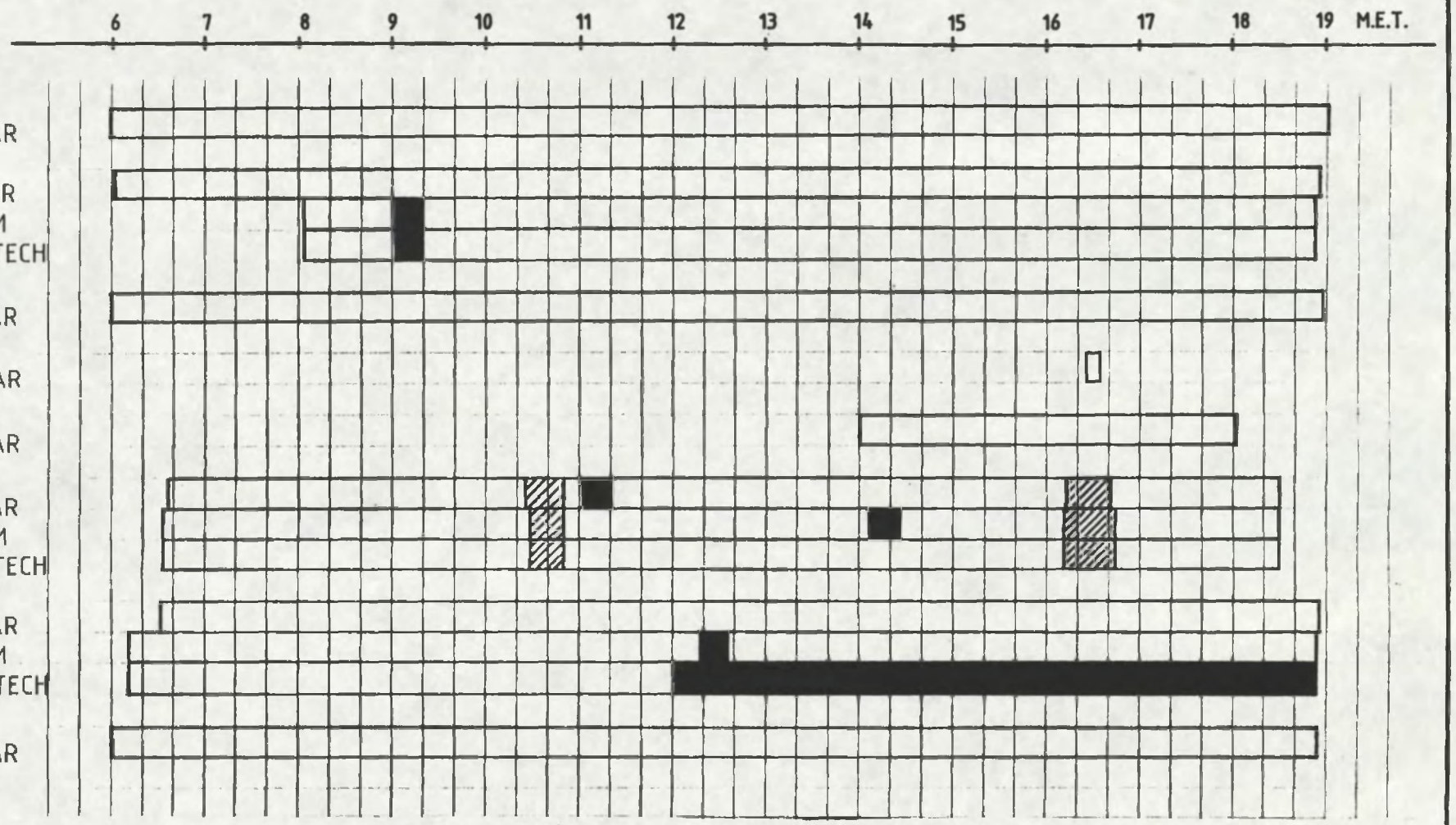

storingen

kentering

rijkswaterstaat
directie zeeland – meetdienst

OVERZICHT METINGEN d.d: 10-9-1991
KALOOT - HOOFDPLAAT

get.		bijl. 5
gec.		code 0609 M 9101
gez.		schaal
akk.		nr.

MEETRAAI: 9

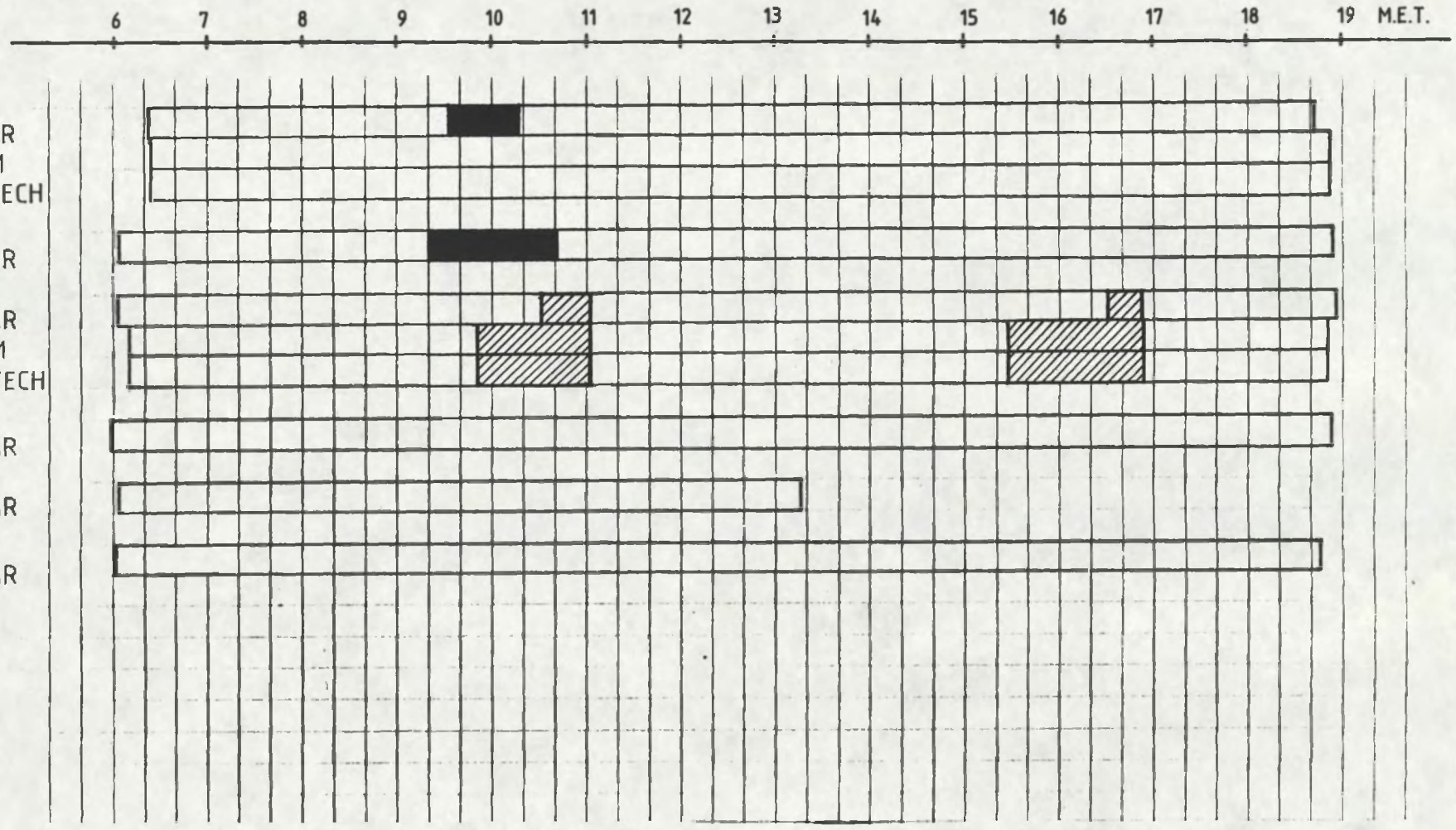

storingen

kentering

rijkswaterstaat
directie zeeland – meetdienst

OVERZICHT METINGEN d.d: 10-9-1991
KALOOT - HOOFDPLAAT

get.			bijl. 5[a]
gec.		code	0609 M 9101
gez.		schaal	
akk.			nr.

directie zeeland
meetdienst zeeland
- bijlagen -

BIJLAGE 6 :OPGETREDEN GETIJ

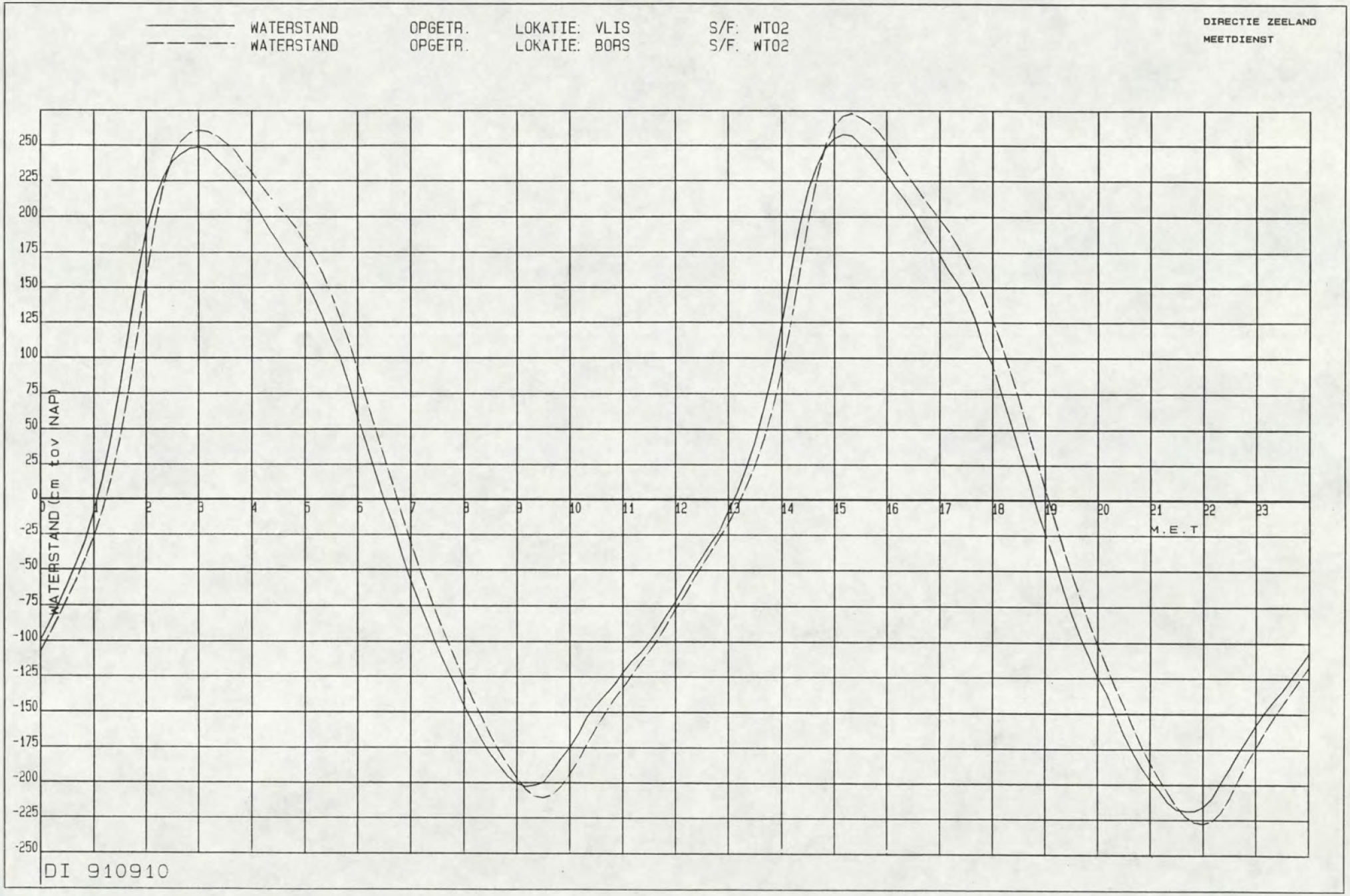
WATERSTAND OPGETR. LOKATIE: VLIS S/F: WTO2
WATERSTAND OPGETR. LOKATIE: BORS S/F: WTO2
DIRECTIE ZEELAND
MEETDIENST
WATERSTAND (cm tov NAP)
250
225
200
175
150
125
100
75
50
25
0
-25
-50
-75
-100
-125
-150
-175
-200
-225
-250
0 1 2 3 4 5 6 7 8 9 10 11 12 13 14 15 16 17 18 19 20 21 22 23
M.E.T
DI 910910

/OV/STROOM/UIT

00001 A L G E M E E N -pag. 01- datum/tijd: 911023.1515
00002
00003 locatie: 140 oms: VLIS (VLISSINGEN)
00004 soortf.: WT02 oms: WATERSTANDEN
00005 kanalen: 1
00006
00007
00008 910910

		00	10	20	30	40	50
00010	00:	-100	-88	-75	-61	-46	-30
00011	01:	-9	15	45	80	120	158
00012	02:	190	212	228	239	244	248
00013	03:	249	247	240	234	227	220
00014	04:	211	202	191	182	172	164
00015	05:	155	143	129	113	100	81
00016	06:	58	39	19	-1	-18	-39
00017	07:	-58	-74	-89	-105	-119	-132
00018	08:	-146	-158	-170	-180	-188	-196
00019	09:	-201	-203	-202	-200	-192	-183
00020	10:	-175	-165	-153	-145	-138	-131
00021	11:	-122	-114	-108	-100	-91	-81
00022	12:	-72	-61	-51	-41	-31	-22
00023	13:	-8	5	22	41	65	91
00024	14:	124	159	192	218	235	248
00025	15:	255	258	257	251	245	237
00026	16:	229	220	212	203	192	182
00027	17:	173	162	153	142	127	107
00028	18:	95	75	56	36	17	-5
00029	19:	-24	-42	-62	-80	-96	-110
00030	20:	-125	-136	-150	-165	-177	-188
00031	21:	-197	-204	-213	-218	-219	-219
00032	22:	-216	-210	-199	-189	-178	-168
00033	23:	-158	-149	-141	-134	-125	-116

/OV/VERTIKAAL/RUNVLIS/UIT

A L G P R - L I J S T -pag. 01- datum/tijd: 911024.0959

locatie: 134 oms: BORS (BORSSELE)
soortf.: WT02 oms: WATERSTANDEN
kanalen: 1

910910

	00	10	20	30	40	50
00:	-108	-96	-84	-71	-58	-43
01:	-27	-8	15	43	79	117
02:	157	194	223	242	253	259
03:	261	260	257	252	247	238
04:	231	222	214	207	200	192
05:	182	172	160	145	128	111
06:	91	70	50	30	10	-11
07:	-31	-50	-66	-83	-98	-113
08:	-128	-142	-154	-167	-178	-188
09:	-197	-205	-210	-211	-209	-203
10:	-194	-184	-172	-161	-151	-141
11:	-133	-124	-115	-107	-98	-88
12:	-77	-68	-57	-47	-37	-27
13:	-17	-5	9	24	43	65
14:	92	124	159	195	226	250
15:	264	271	273	270	266	260
16:	252	242	232	223	214	206
17:	198	190	180	169	156	142
18:	126	109	90	71	50	29
19:	8	-13	-33	-52	-69	-86
20:	-102	-117	-132	-145	-159	-173
21:	-185	-196	-206	-216	-223	-227
22:	-228	-226	-220	-210	-197	-185
23:	-174	-163	-153	-144	-135	-126

directie zeeland
meetdienst zeeland
- bijlagen -

BIJLAGE 7 :WIND- EN GETIJGEGEVENS

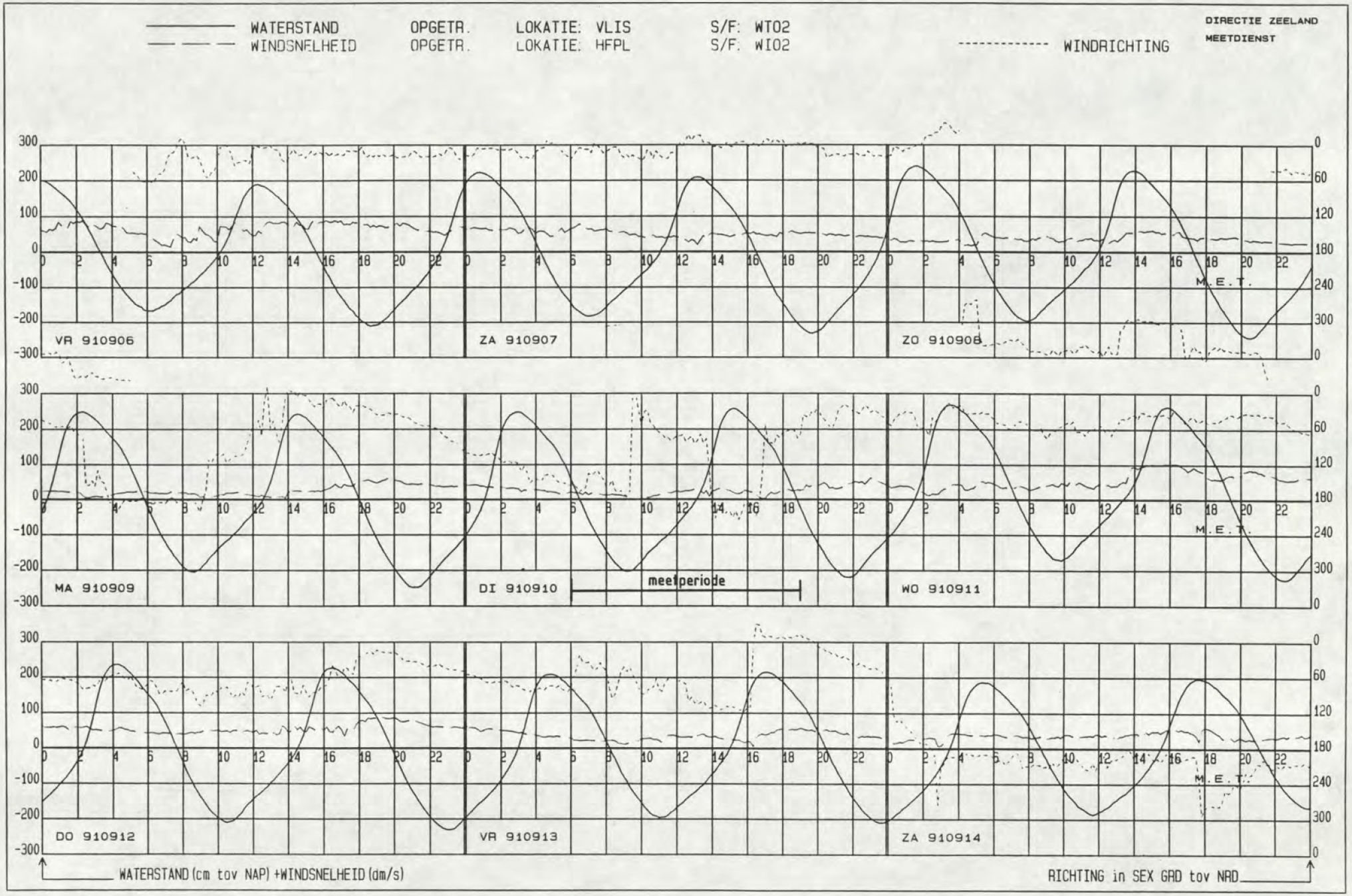
WATERSTAND OPGETR. LOKATIE: VLIS S/F: WT02
WINDSNELHEID OPGETR. LOKATIE: HFPL S/F: WI02
WINDRICHTING
DIRECTIE ZEELAND
MEETDIENST
M.E.T.
VR 910906
ZA 910907
ZO 910908
MA 910909
DI 910910
meetperiode
WO 910911
DO 910912
VR 910913
ZA 910914
WATERSTAND (cm tov NAP) +WINDSNELHEID (dm/s)
RICHTING in SEX GRAD tov NAP

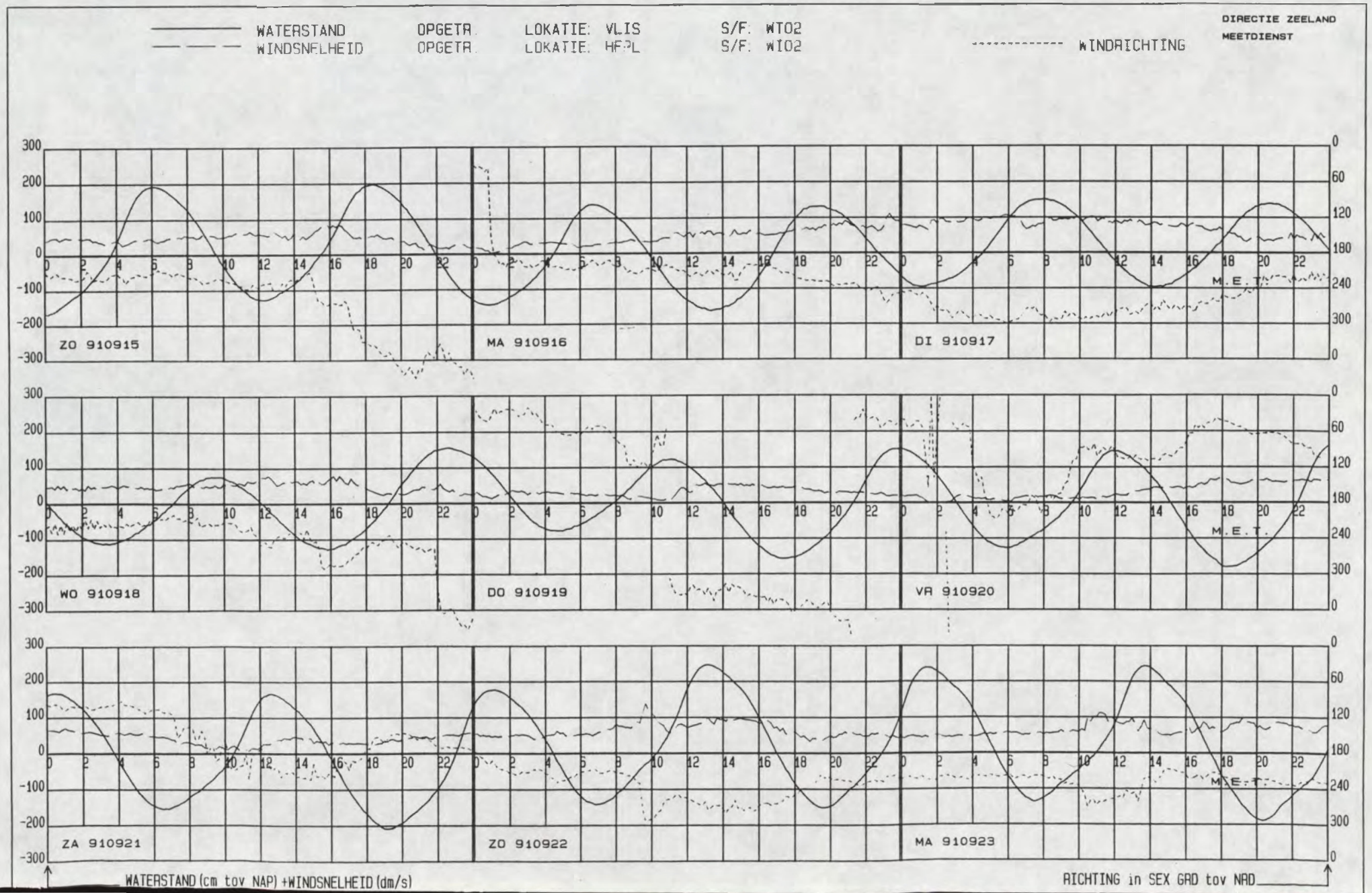
WATERSTAND OPGETR. LOKATIE: VLIS S/F: WT02
WINDSNELHEID OPGETR. LOKATIE: HEPL S/F: WI02
WINDRICHTING
DIRECTIE ZEELAND
MEETDIENST
ZO 910915
MA 910916
DI 910917
WO 910918
DO 910919
VR 910920
ZA 910921
ZO 910922
MA 910923
M.E.T.
WATERSTAND (cm tov NAP) +WINDSNELHEID (dm/s)
RICHTING in SEX GRD tov NRD

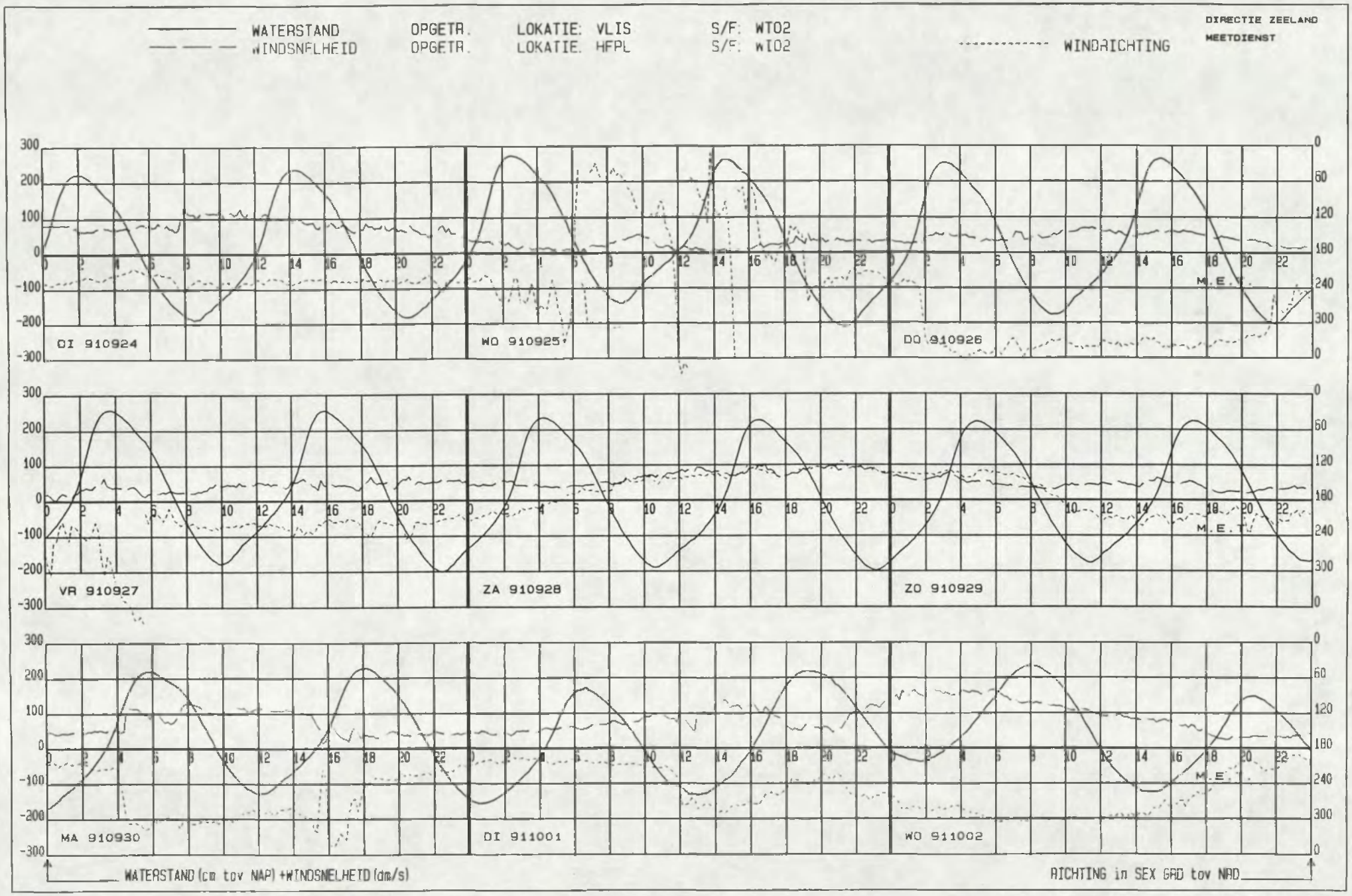
WATERSTAND OPGETR. LOKATIE: VLIS S/F: WT02
WINDSNELHEID OPGETR. LOKATIE: HFPL S/F: WI02
WINDRICHTING
DIRECTIE ZEELAND
MEETDIENST
DI 910924
WO 910925
DO 910926
VR 910927
ZA 910928
ZO 910929
MA 910930
DI 911001
WO 911002
M.E.T.
WATERSTAND (cm tov NAP) +WINDSNELHEID (dm/s)
RICHTING in SEX GRD tov NRD

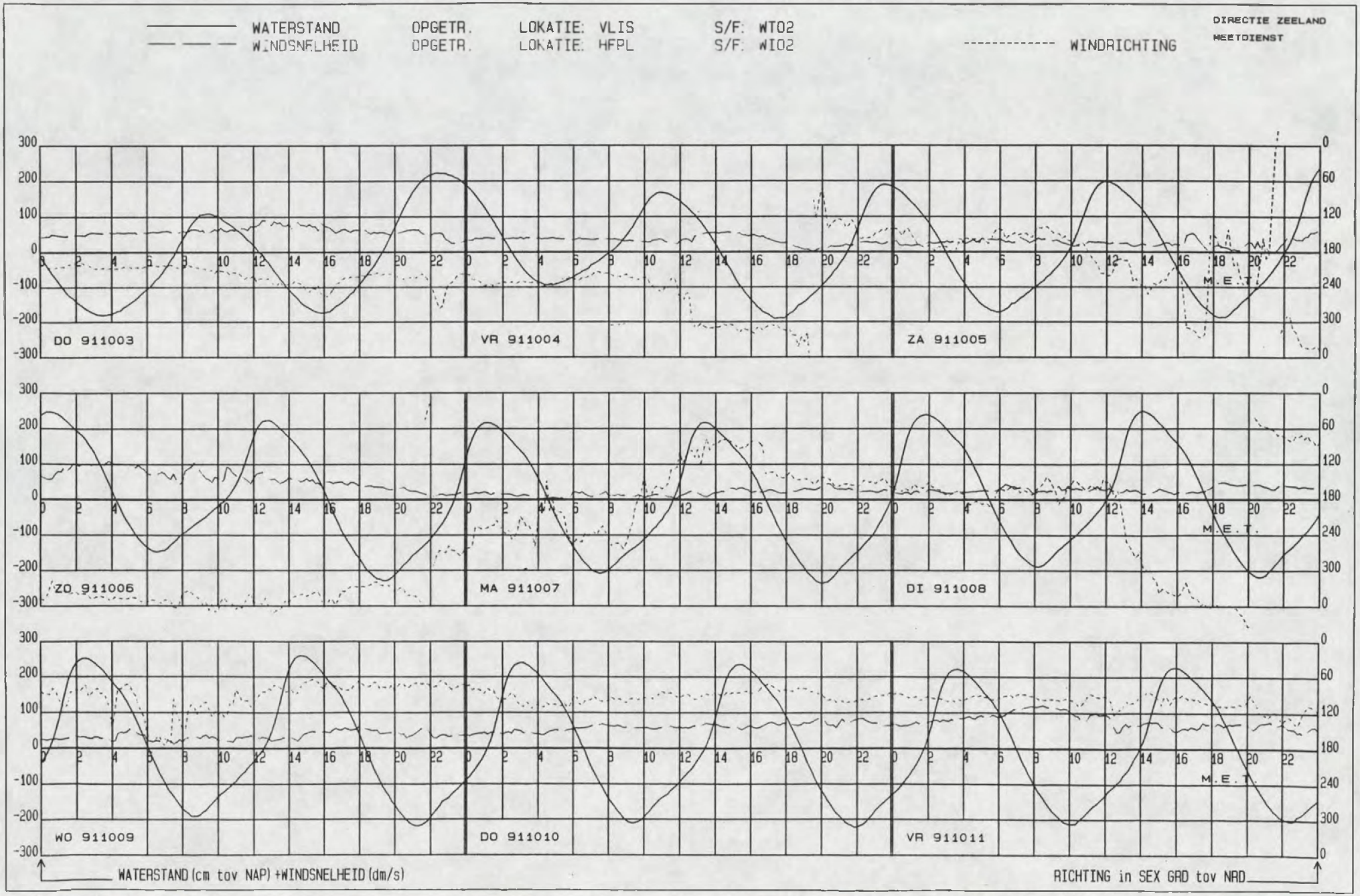
WATERSTAND OPGETR. LOKATIE: VLIS S/F: WT02
WINDSNELHEID OPGETR. LOKATIE: HFPL S/F: WI02
WINDRICHTING
DIRECTIE ZEELAND
MEETDIENST
DO 911003
VR 911004
ZA 911005
ZO 911006
MA 911007
DI 911008
WO 911009
DO 911010
VR 911011
M.E.T.
WATERSTAND (cm tov NAP) +WINDSNELHEID (dm/s)
RICHTING in SEX GRD tov NRD

directie zeeland
meetdienst zeeland
- bijlagen -

BIJLAGE 8 :STROOMVERTIKALEN

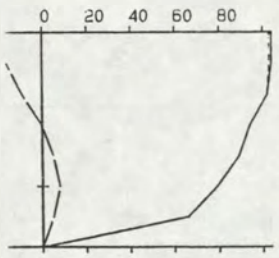

6.00 6.07 70
84 84 -2 279

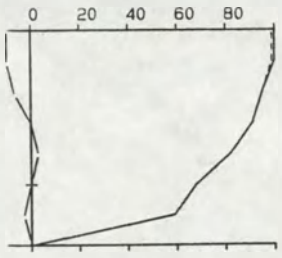

6.10 6.17 70
78 78 -3 280

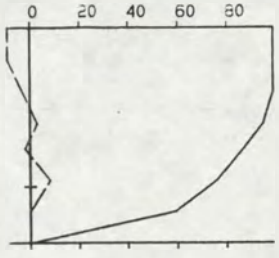

6.19 6.27 68
80 80 -1 279

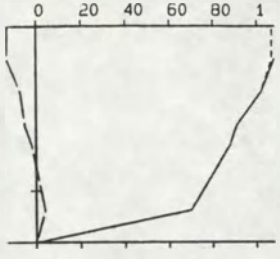

6.29 6.38 66
84 84 -4 281

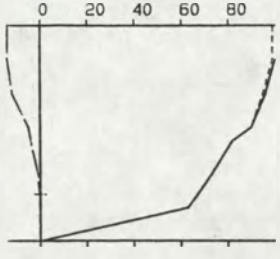

6.39 6.48 64
78 78 -6 283

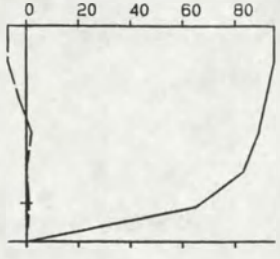

6.50 6.56 61
79 79 -2 279

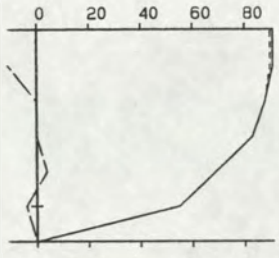

6.58 7.04 60
72 72 -3 280

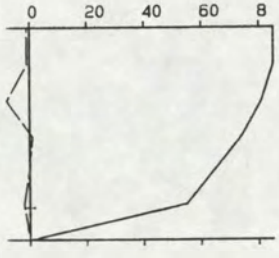

7.06 7.14 59
67 67 -2 280

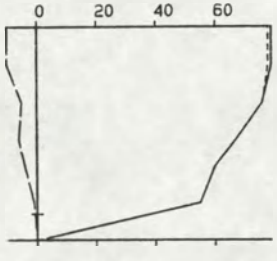

7.16 7.24 57
63 62 -5 283

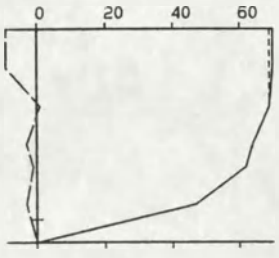

7.26 7.36 56
57 57 -3 281

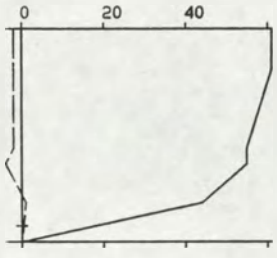

7.39 7.46 54
50 50 -2 280

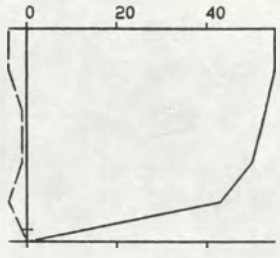

7.47 7.53 53
46 46 -2 281

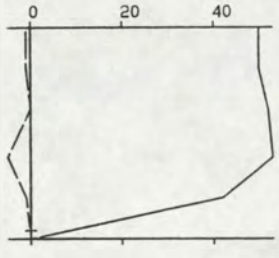

7.55 8.01 52
45 45 -2 280

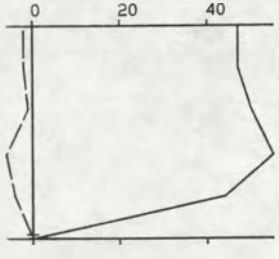

8.03 8.09 51
44 44 -3 282

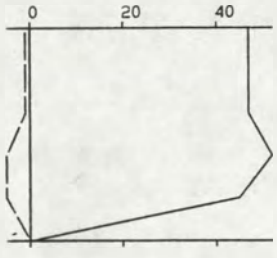

8.11 8.16 50
43 43 -3 281

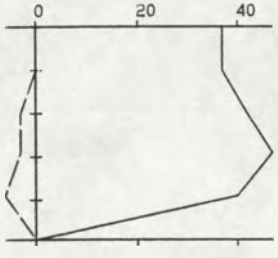

8.19 8.25 49
37 37 -2 282

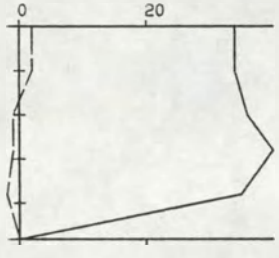

8.27 8.32 48
32 32 0 278

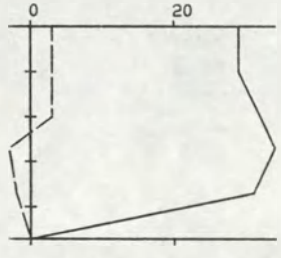

8.35 8.41 47
28 28 1 277

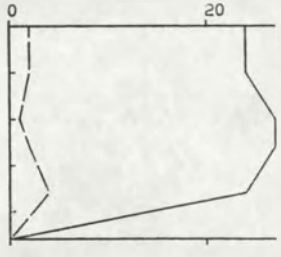

8.43 8.51 46
23 22 2 273

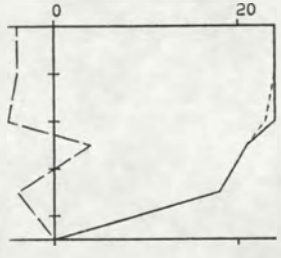

8.52 8.58 45
19 19 -2 285

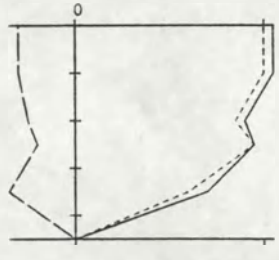

9.00 9.05 45
16 15 -5 296

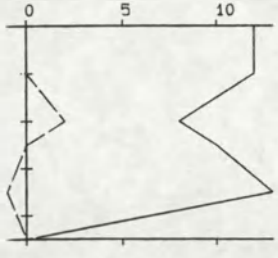

9.08 9.13 45
10 10 0 277

TOELICHTING OP DE VERTIKALEN

——— V - - - - - - - - VSIN ——— — — VCOS

14.01 14.15 295 : BEGINTYD EINDTYD BODEMDIEPTE

100 10 92 265 : V VSIN VCOS R (GEM)

VERTIKALE SCHAAL : DIEPTE IN DM TOV WATEROPP.

HORIZONTALE SCHAAL: SNELHEDEN IN CM/S.

RIJKSWATERSTAAT
DIRECTIE ZEELAND
MEETDIENST

STROOMMETING : VAARWATER LANGS HOOFDPLAAT

RAAI : 9 DEELRAAI : 1 PUNT : 1 LOKATIE : Z1(-510)

X : 34740.00 Y : 377780.00

DATUM : 910910 CODE: M0609

A3. 0001

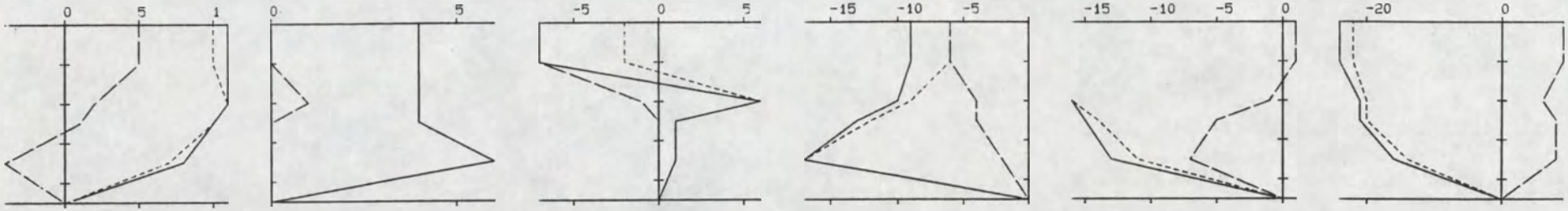

9.16 9.21 45
8 8 1 269

9.23 9.28 45
4 4 0 276

9.30 9.36 45
3 1 -3 352

9.39 9.45 45
-10 -9 -4 76

9.47 9.52 45
-13 -13 -2 88

9.54 9.59 45
-19 -17 7 121

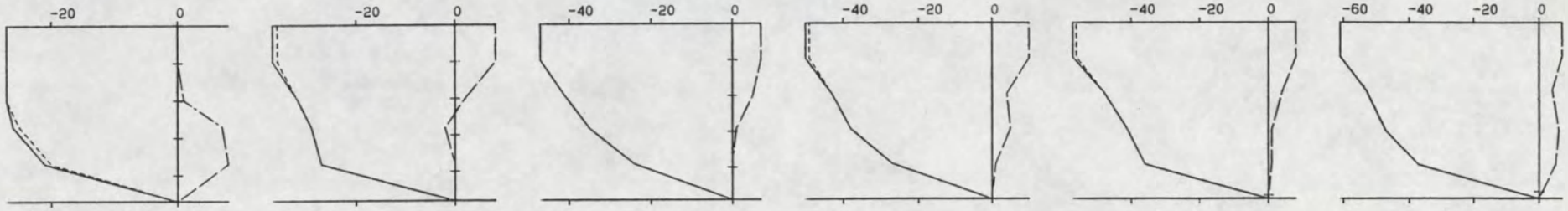

10.00 10.06 47
-22 -22 3 106

10.07 10.15 48
-28 -28 3 103

10.17 10.23 49
-34 -34 3 104

10.25 10.30 50
-37 -36 5 106

10.32 10.39 51
-42 -42 4 103

10.42 10.47 52
-46 -46 5 104

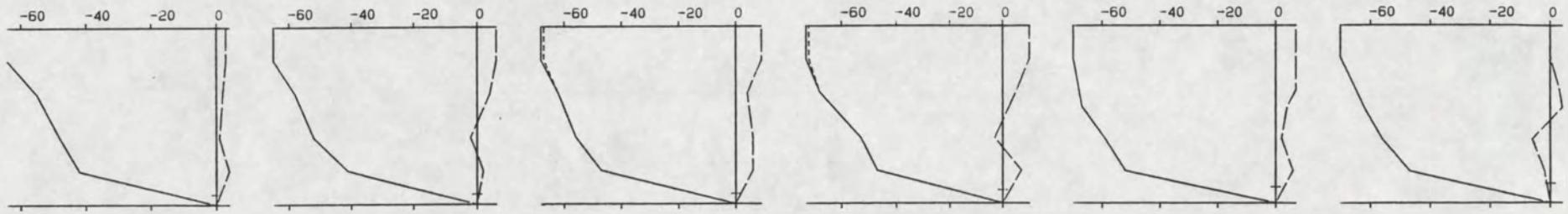

10.49 10.55 53
-48 -48 2 101

10.57 11.02 53
-50 -50 3 101

11.03 11.08 53
-54 -53 6 104

11.10 11.15 54
-56 -56 5 103

11.19 11.27 55
-58 -58 5 103

11.33 11.40 56
-55 -55 0 98

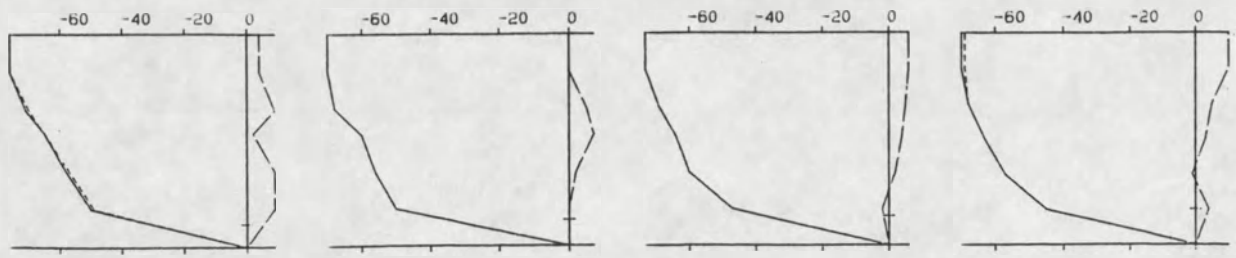

11.41 11.49 56
-59 -59 6 104

11.52 11.59 57
-56 -56 2 100

12.02 12.10 53
-59 -58 3 101

12.14 12.22 60
-56 -56 4 102

TOELICHTING OP DE VERTIKALEN

——— V - - - - - - - VSIN — — — VCOS

14.01 14.15 295 : BEGINTYD EINDTYD BODEMDIEPTE

100 10 92 265 : V VSIN VCOS R IGEM

VERTIKALE SCHAAL : DIEPTE IN DM TOV WATEROPP.

HORIZONTALE SCHAAL: SNELHEDEN IN CM/S.

RIJKSWATERSTAAT
DIRECTIE ZEELAND
MEETDIENST

STROOMMETING : VAARWATER LANGS HOOFDPLAAT

RAAI : 9 DEELRAAI : 1 PUNT : 1 LOKATIE : Z1(-510)

X : 34740.00 Y : 377780.00

DATUM : 910910 CODE M0609

A3. 0002

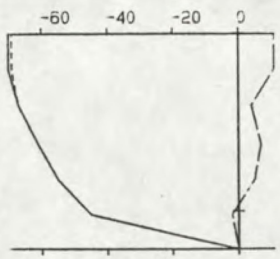

12.26 12.34 61
-56 -55 5 103

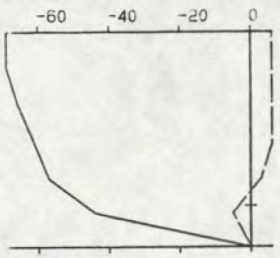

12.36 12.46 62
-56 -56 3 101

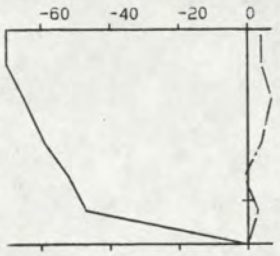

12.49 12.57 63
-55 -55 3 101

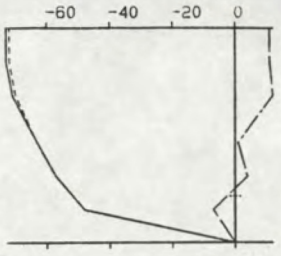

12.59 13.10 64
-58 -58 5 102

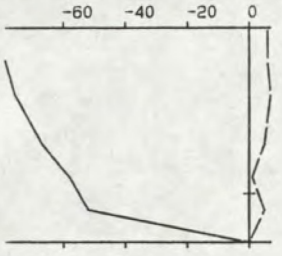

13.12 13.22 65
-63 -63 5 102

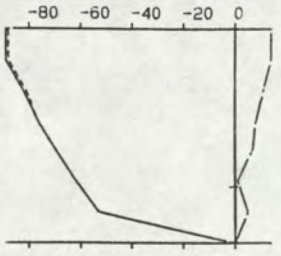

13.24 13.37 68
-68 -68 8 104

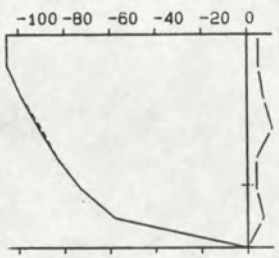

13.41 13.51 71
-80 -80 6 102

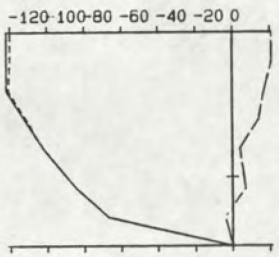

13.52 14.02 74
-95 -95 10 104

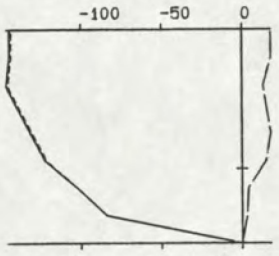

14.04 14.15 77
-117-116 12 104

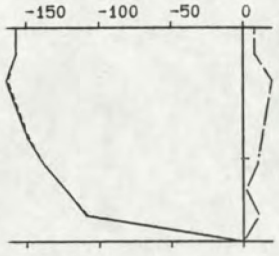

14.19 14.27 82
-135-134 11 103

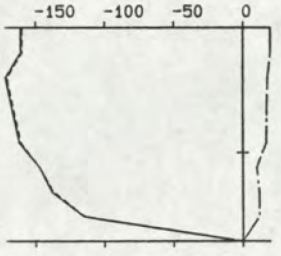

14.30 14.40 86
-144-144 15 104

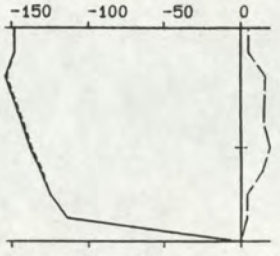

14.41 14.50 90
-130-130 11 103

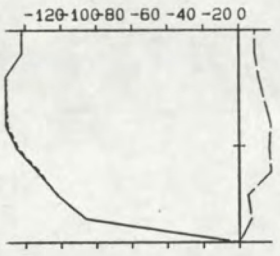

14.52 15.03 91
-112-111 12 104

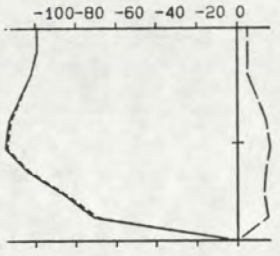

15.08 15.19 92
-94 -94 11 104

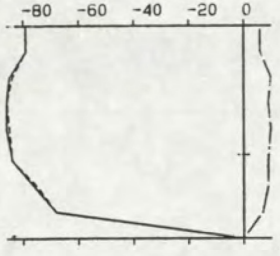

15.22 15.31 82
-76 -75 8 104

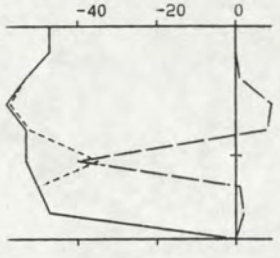

15.35 15.47 82
-46 -46 -3 95

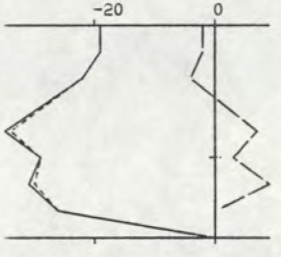

15.50 16.01 80
-25 -25 2 102

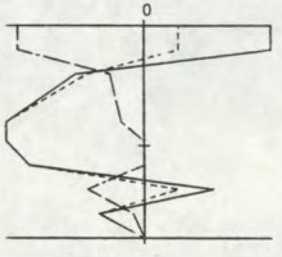

16.04 16.15 88
-6 -5 -3 62

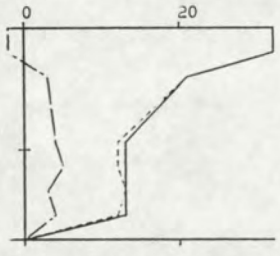

16.17 16.27 87
17 17 3 269

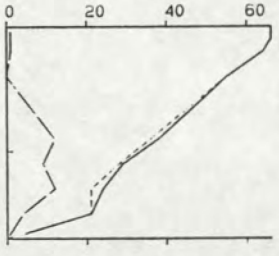

16.31 16.43 85
39 38 6 270

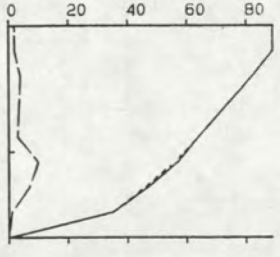

16.51 17.02 84
62 62 4 274

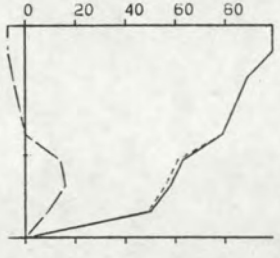

17.04 17.14 82
71 71 3 276

TOELICHTING OP DE VERTIKALEN

———— V -------- VSIN — — — — VCOS

14.01 14.15 295 : BEGINTYD EINDTYD BODEMDIEPTE

100 10 92 265 : V VSIN VCOS R (GEM)

VERTIKALE SCHAAL : DIEPTE IN DM TOV WATEROPP.

HORIZONTALE SCHAAL: SNELHEDEN IN CM/S.

RIJKSWATERSTAAT
DIRECTIE ZEELAND
MEETDIENST

STROOMMETING : VAARWATER LANGS HOOFDPLAAT

RAAI : 9 DEELRAAI : 1 PUNT : 1 LOKATIE : Z1(-510)

X : 34740.00 Y : 377780.00

DATUM : 910910 CODE. M0609

A3. 0003

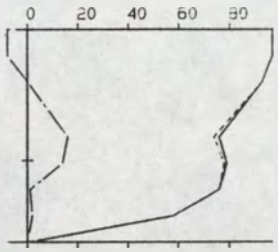

17.17 17.27 81
76 76 1 275

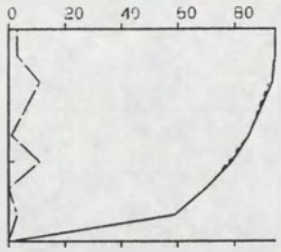

17.31 17.45 80
77 77 5 275

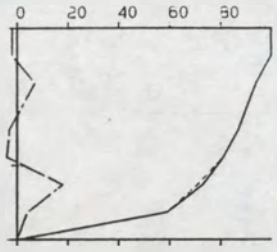

17.49 17.57 77
79 79 3 276

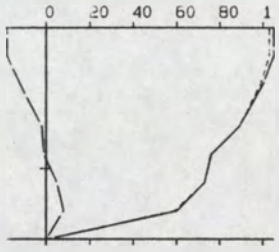

18.00 18.09 75
80 80 -4 281

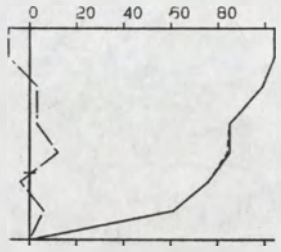

18.13 18.21 79
81 81 1 277

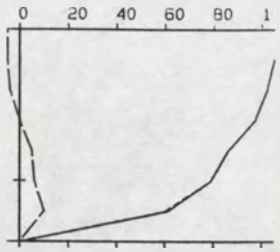

18.25 18.33 70
83 83 1 277

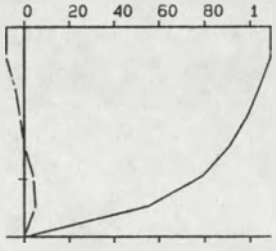

18.35 18.43 69
84 84 -1 279

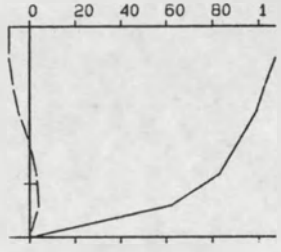

18.46 18.54 67
85 85 -2 280

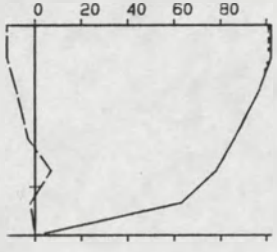

18.55 19.01 65
80 80 -4 281

TOELICHTING OP DE VERTIKALEN

——— V - - - - - - - - VSIN — — — — VCOS

14.01 14.15 295 : BEGINTYD EINDTYD BODEMDIEPTE

100 10 92 265 : V VSIN VCOS R (GEM)

VERTIKALE SCHAAL : DIEPTE IN DM TOV WATEROPP.

HORIZONTALE SCHAAL: SNELHEDEN IN CM/S.

RIJKSWATERSTAAT
DIRECTIE ZEELAND
MEETDIENST

STROOMMETING : VAARWATER LANGS HOOFDPLAAT

RAAI : 9 DEELRAAI : 1 PUNT : 1 LOKATIE : Z11-5101

X : 34740.00 Y : 377780.00

DATUM : 910910 CODE 40609

43. 0004

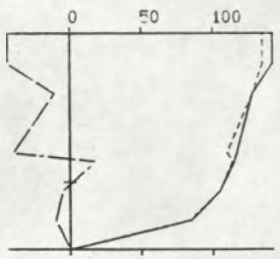

6.02 6.24 73
109 107 -18 288

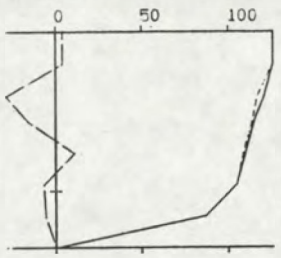

6.28 6.36 68
103 103 -5 281

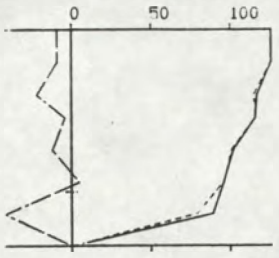

6.38 6.46 67
100 99 -13 285

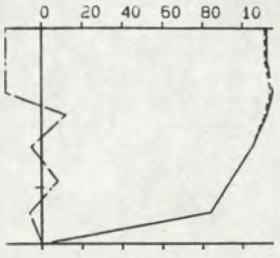

6.48 6.55 68
96 96 -5 281

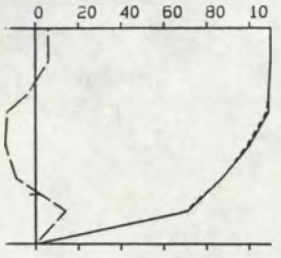

6.57 7.05 85
90 90 -2 279

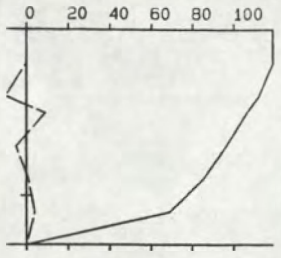

7.07 7.14 65
91 91 0 278

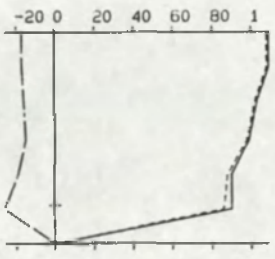

7.19 7.26 61
91 90 -17 289

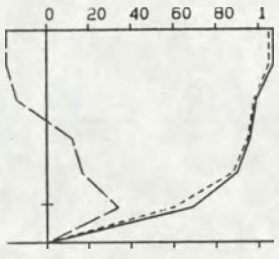

7.28 7.35 61
83 83 3 276

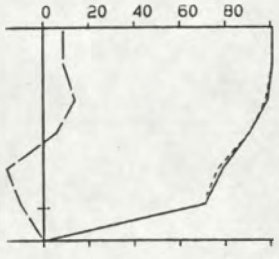

7.36 7.42 59
81 81 1 277

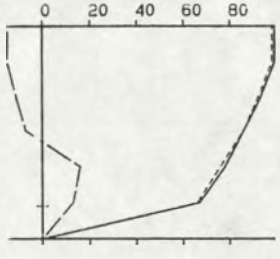

7.44 7.50 59
78 78 -2 279

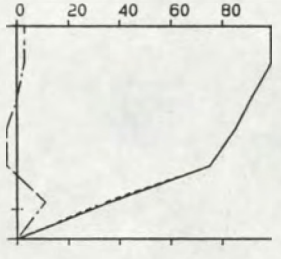

7.52 7.59 58
72 72 1 277

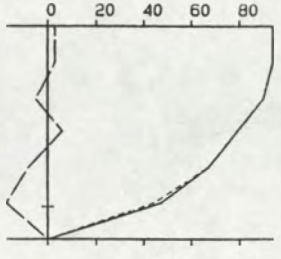

8.00 8.07 59
70 70 -3 281

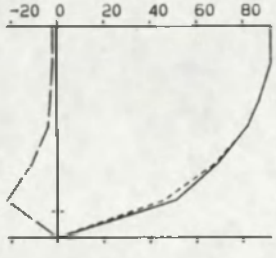

8.08 8.15 57
70 69 -7 284

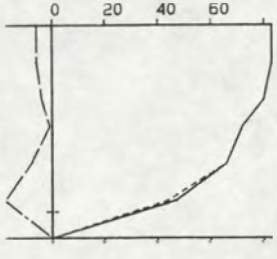

8.16 8.24 57
64 64 -7 284

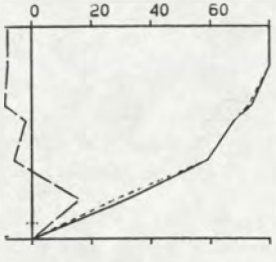

8.26 8.34 54
57 57 -2 280

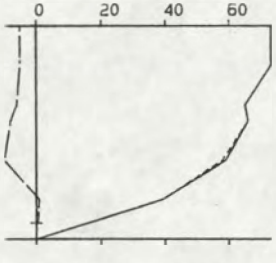

8.35 8.42 54
55 55 -5 283

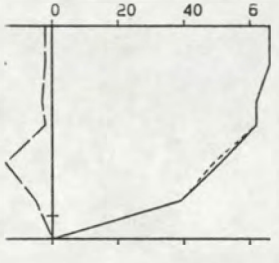

8.43 8.50 56
51 51 -5 283

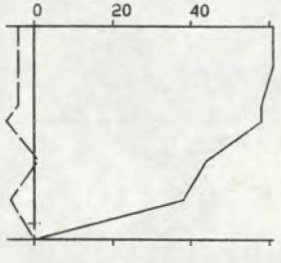

8.52 8.58 54
47 47 -3 282

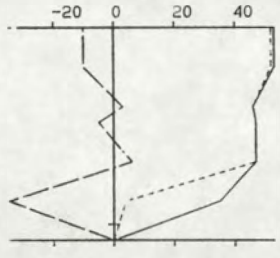

9.02 9.17 54
37 36 -8 291

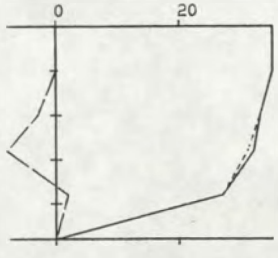

9.21 9.26 48
29 29 -2 281

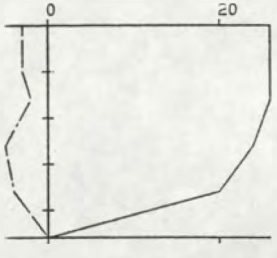

9.29 9.35 46
22 21 -3 286

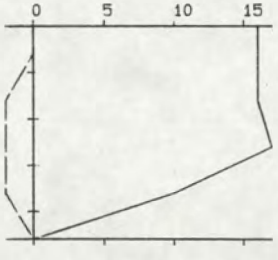

9.37 9.42 46
13 13 -1 284

TOELICHTING OP DE VERTIKALEN

——— V - - - - - - - - VSIN — — — — VCOS

14.01 14.15 295 : BEGINTYD EINDTYD BODEMDIEPTE

100 10 92 265 : V VSIN VCOS R (GEM)

VERTIKALE SCHAAL : DIEPTE IN DM TOV WATEROPP.

HORIZONTALE SCHAAL: SNELHEDEN IN CM/S.

RIJKSWATERSTAAT
DIRECTIE ZEELAND
MEETDIENST

STROOMMETING : VAARWATER LANGS HOOFDPLAAT

RAAI : 9 DEELRAAI : 1 PUNT : 2 LOKATIE : PLU1(-107)

X : 34606.00 Y : 378185.00

DATUM : 910910 CODE 40609

A3. 0005

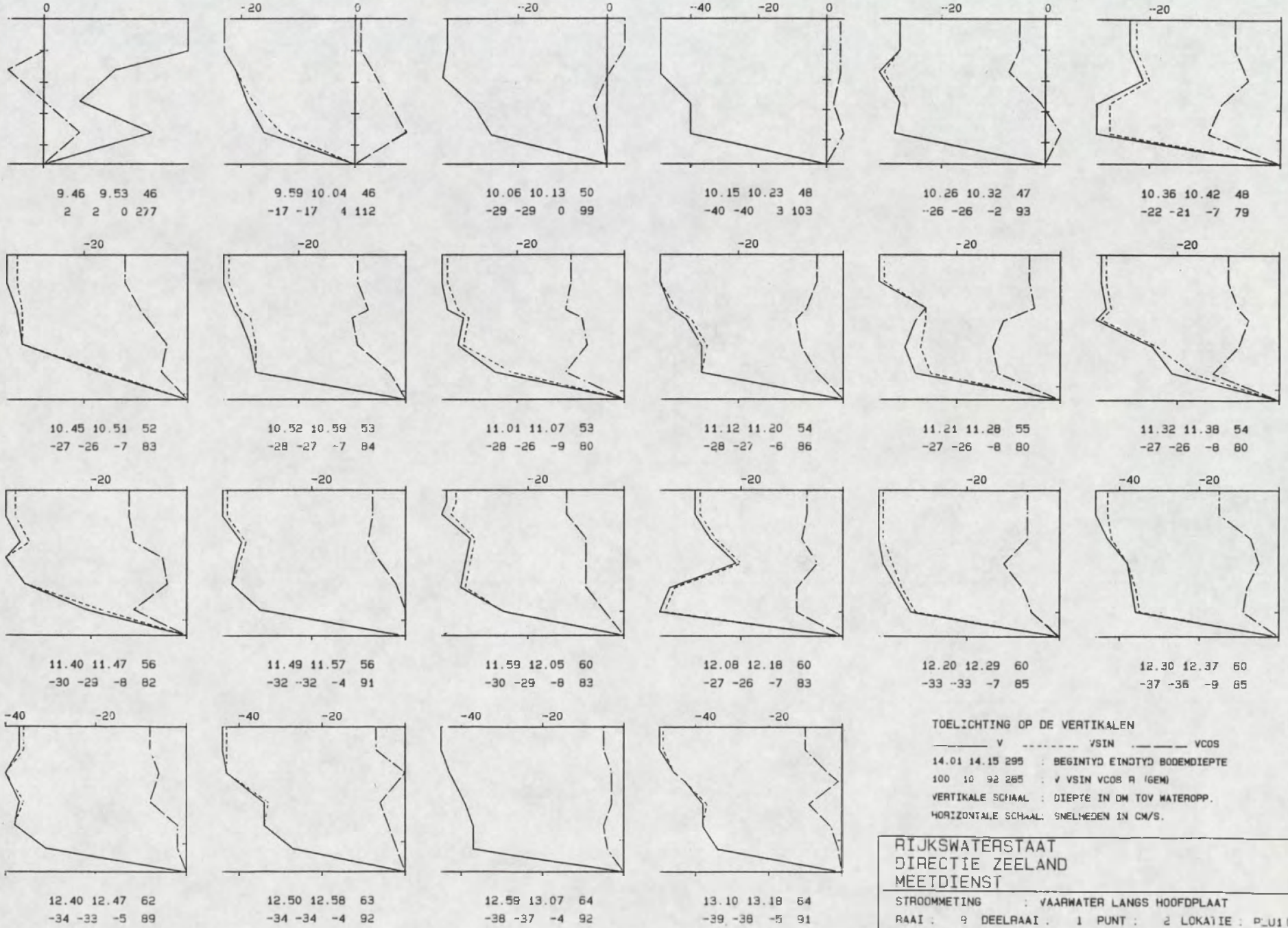

TOELICHTING OP DE VERTIKALEN

——— V - - - - - - - VSIN . — — — VCOS

14.01 14.15 295 : BEGINTYD EINDTYD BODEMDIEPTE

100 10 92 265 : V VSIN VCOS R (GEM)

VERTIKALE SCHAAL : DIEPTE IN DM TOV WATEROPP.

HORIZONTALE SCHAAL: SNELHEDEN IN CM/S.

RIJKSWATERSTAAT
DIRECTIE ZEELAND
MEETDIENST

STROOMMETING : VAARWATER LANGS HOOFDPLAAT

RAAI : 9 DEELRAAI . 1 PUNT : 2 LOKATIE : PLU1 (-107)

X : 34806.00 Y : 378185.00

DATUM : 910910 CODE: M0609

A3. 0005

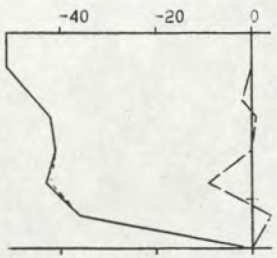

13.19 13.27 65
-40 -40 -1 97

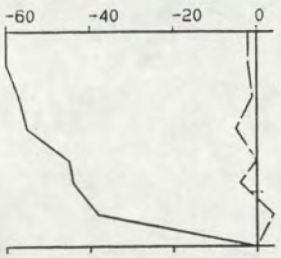

13.28 13.37 67
-47 -47 -1 96

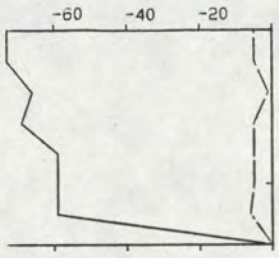

13.40 13.50 70
-60 -60 -4 94

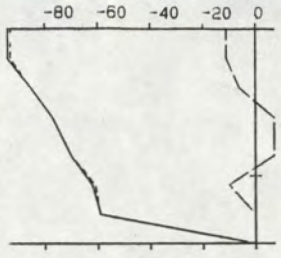

13.51 13.59 73
-70 -70 -2 96

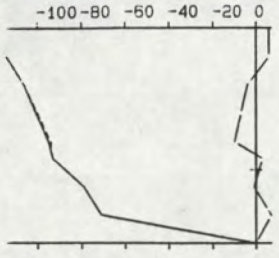

14.00 14.09 76
-89 -89 0 98

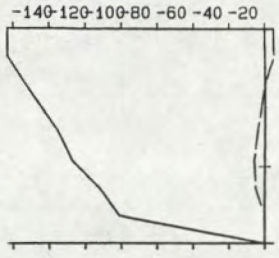

14.12 14.21 78
-108 -108 -1 97

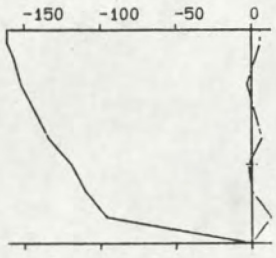

14.22 14.31 80
-124 -124 3 99

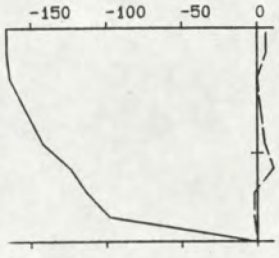

14.32 14.42 86
-132 -132 3 99

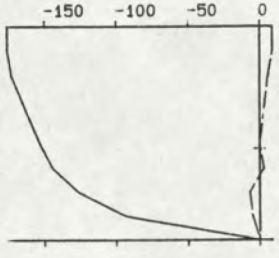

14.44 14.52 88
-142 -142 2 99

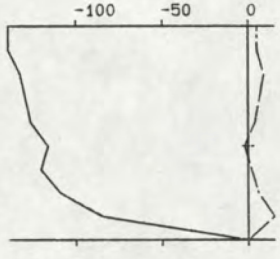

14.56 15.07 90
-114 -114 5 101

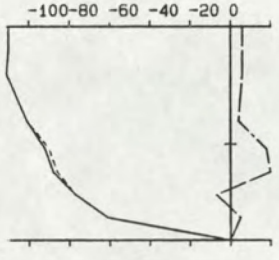

15.13 15.25 92
-89 -89 7 102

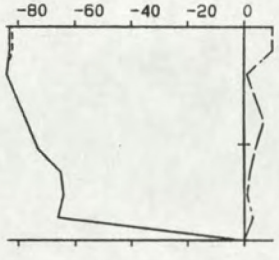

15.27 15.38 92
-71 -70 4 101

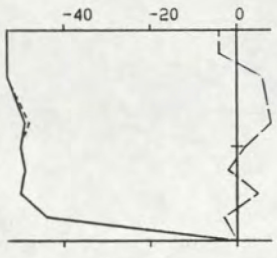

15.40 15.50 90
-47 -47 2 100

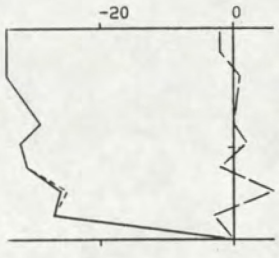

15.51 16.01 88
-29 -29 0 98

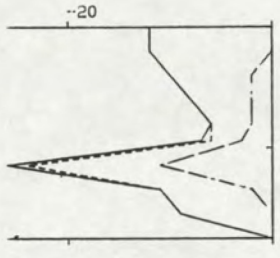

16.03 16.17 87
-11 -10 -2 85

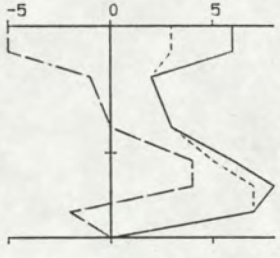

16.19 16.27 83
4 4 0 282

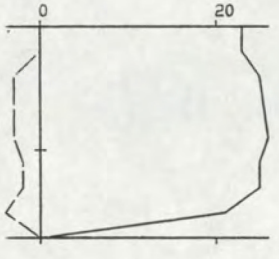

16.31 16.39 85
23 23 -2 283

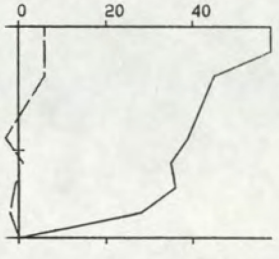

16.40 16.50 85
39 39 1 276

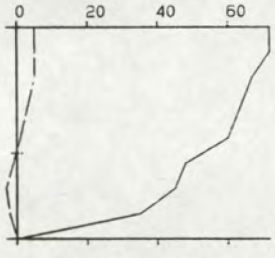

16.53 17.01 84
54 54 1 277

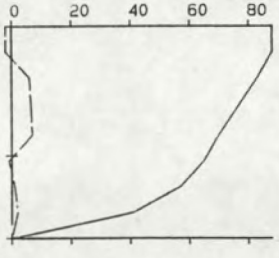

17.03 17.13 82
66 66 2 276

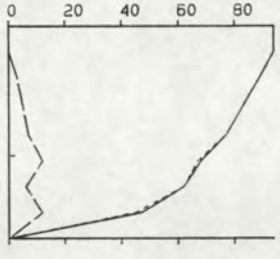

17.15 17.23 82
71 71 6 273

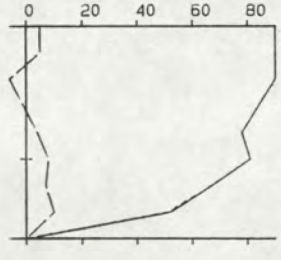

17.25 17.32 80
73 73 1 275

TOELICHTING OP DE VERTIKALEN

——— V - - - - - - - - VSIN — — — — VCOS

14.01 14.15 295 : BEGINTYD EINDTYD BODEMDIEPTE

100 10 92 265 : V VSIN VCOS R (GEM)

VERTIKALE SCHAAL : DIEPTE IN DM TOV WATEROPP.

HORIZONTALE SCHAAL: SNELHEDEN IN CM/S.

RIJKSWATERSTAAT
DIRECTIE ZEELAND
MEETDIENST

STROOMMETING : VAARWATER LANGS HOOFDPLAAT

RAAI : 9 DEELRAAI : 1 PUNT : 2 LOKATIE : PLU1 (-107)

X : 34806.00 Y : 378185.00

DATUM : 910910 CODE. M0609

A3. 0007

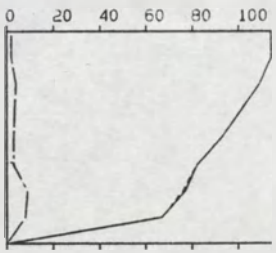

17.33 17.42 81
87 87 4 275

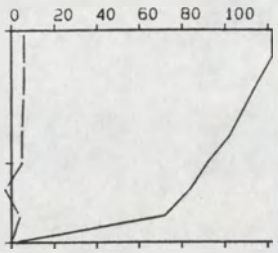

17.45 17.54 80
95 95 4 276

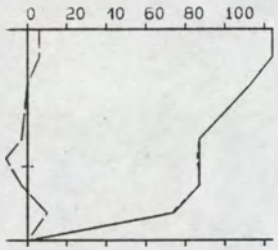

17.55 18.04 77
92 92 0 278

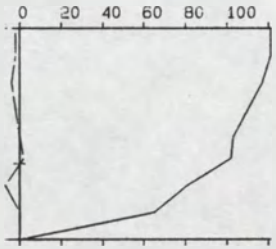

18.05 18.15 78
95 95 -2 279

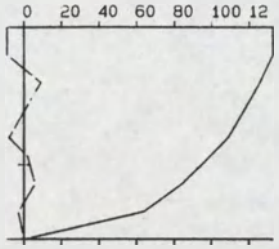

18.14 18.24 77
100 100 -1 278

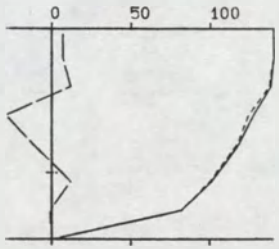

18.25 18.34 73
110 110 -1 279

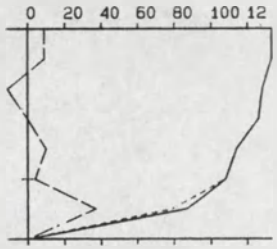

18.35 18.45 70
108 108 8 274

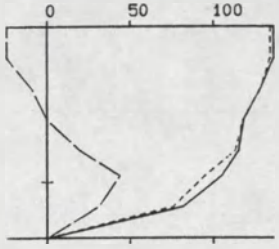

18.47 18.56 68
105 104 6 274

TOELICHTING OP DE VERTIKALEN

——— V - - - - - - - - VSIN ——— — VCOS

14.01 14.15 295 : BEGINTYD EINDTYD BODEMDIEPTE

100 10 92 265 : V VSIN VCOS R (GEM)

VERTIKALE SCHAAL : DIEPTE IN DM TOV WATEROPP.

HORIZONTALE SCHAAL: SNELHEDEN IN CM/S.

RIJKSWATERSTAAT
DIRECTIE ZEELAND
MEETDIENST

STROOMMETING : VAARWATER LANGS HOOFDPLAAT

RAAI : 9 DEELRAAI : 1 PUNT : 2 LOKATIE : PLUIS (-107)

X : 24806.00 Y : 378185.00

DATUM : 910910 CODE 406009

A3. 0008

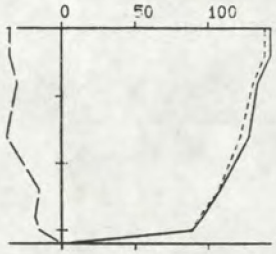

6.00 6.15 160
119 116 -27 291

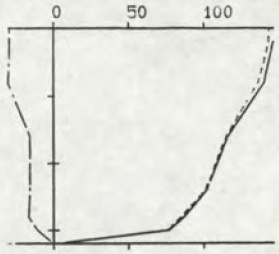

6.18 6.29 160
114 113 -21 288

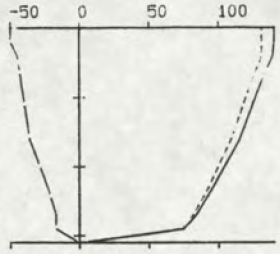

6.32 6.44 155
110 105 -33 295

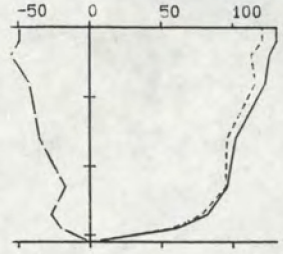

6.45 6.58 155
102 96 -34 297

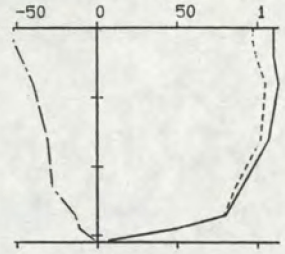

7.01 7.16 155
95 90 -32 298

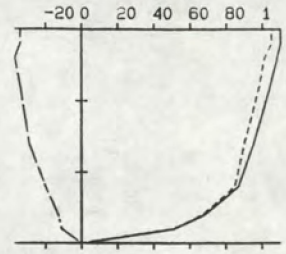

7.19 7.32 150
89 85 -26 295

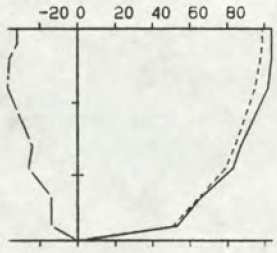

7.34 7.45 145
84 80 -26 296

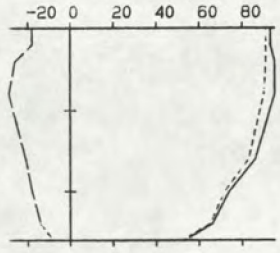

7.48 8.01 130
84 82 -21 293

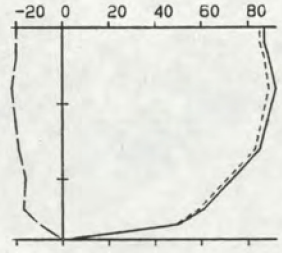

8.04 8.14 140
77 75 -18 291

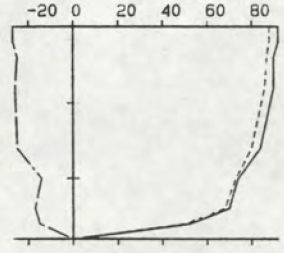

8.18 8.30 140
79 76 -21 294

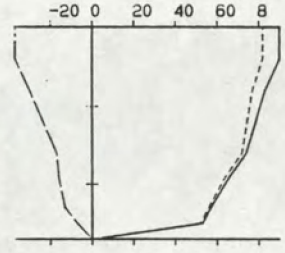

8.32 8.46 135
72 68 -22 296

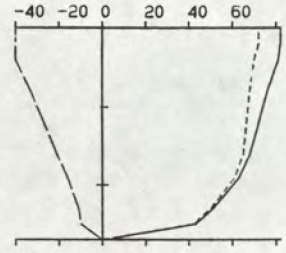

8.48 8.59 135
65 61 -25 300

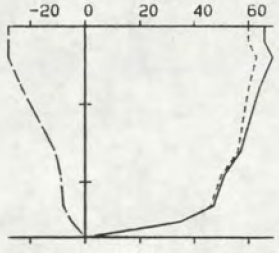

9.03 9.15 135
55 53 -16 295

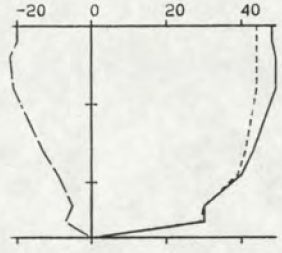

9.17 9.29 135
41 38 -14 298

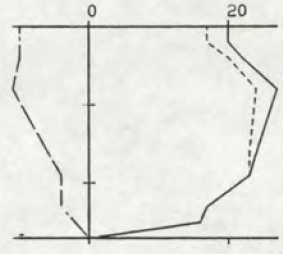

9.32 9.47 135
21 20 -7 297

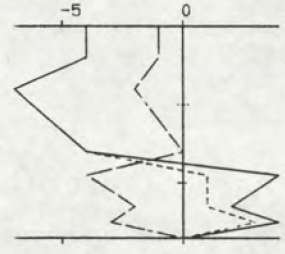

9.51 10.04 135
-3 -3 -2 68

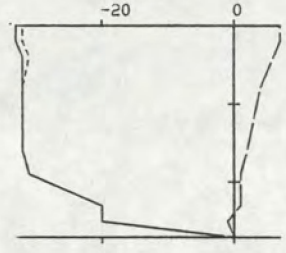

10.09 10.25 135
-29 -28 3 104

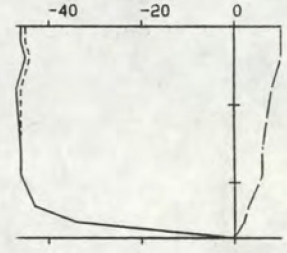

10.27 10.39 135
-43 -43 6 107

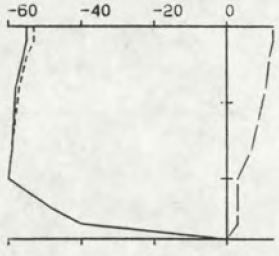

10.44 10.55 140
-54 -53 8 106

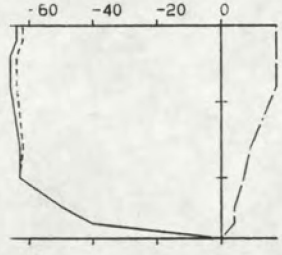

11.00 11.11 140
-59 -58 11 109

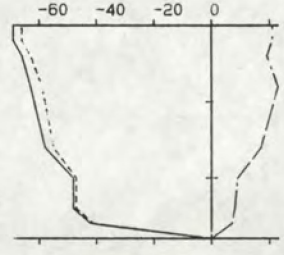

11.15 11.29 140
-55 -53 16 114

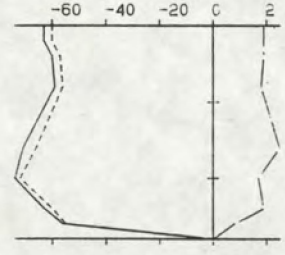

11.35 11.47 140
-62 -59 18 115

TOELICHTING OP DE VERTIKALEN

———— V - - - - - - - - VSIN — . — . — VCOS

14.01 14.15 295 : BEGINTYD EINDTYD BODEMDIEPTE

100 10 92 265 : V VSIN VCOS R (GEM)

VERTIKALE SCHAAL : DIEPTE IN DM TOV WATEROPP.

HORIZONTALE SCHAAL: SNELHEDEN IN CM/S.

RIJKSWATERSTAAT
DIRECTIE ZEELAND
MEETDIENST

STROOMMETING : VAARWATER LANGS HOOFDPLAAT

RAAI : 9 DEELRAAI : 1 PUNT : 3 LOKATIE : Z3(-512)

X : 34860.00 Y : 378580.00

DATUM : 910910 CODE: M0609

A3. 0009

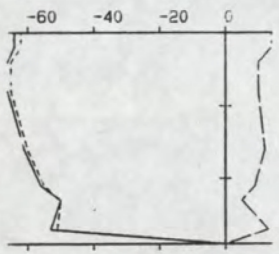

11.52 12.08 145
-58 -57 10 108

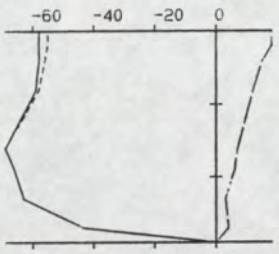

12.13 12.24 145
-58 -58 9 107

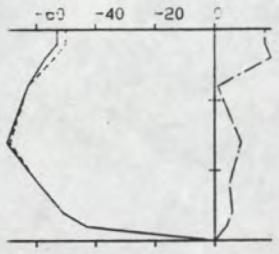

12.27 12.54 150
-57 -57 8 106

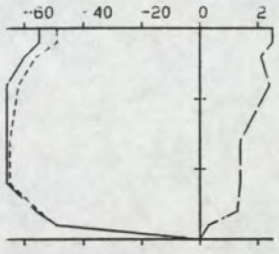

12.59 13.09 150
-60 -58 17 114

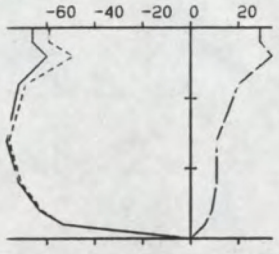

13.12 13.26 150
-66 -64 16 112

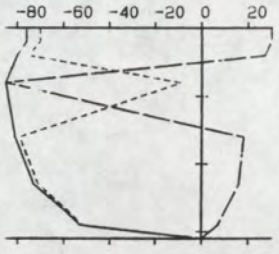

13.29 13.40 155
-56 -56 -2 96

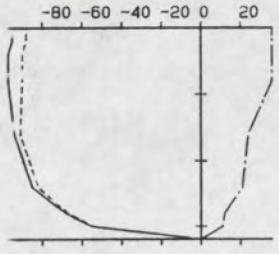

13.42 13.56 160
-85 -81 25 115

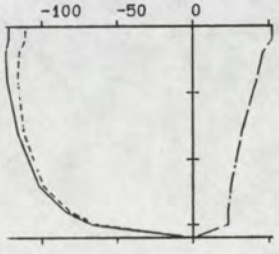

13.58 14.11 160
-106 -101 33 116

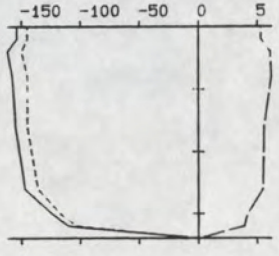

14.15 14.30 170
-145 -134 53 120

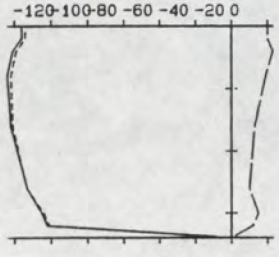

14.34 14.48 170
-113 -113 15 105

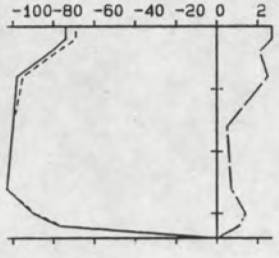

14.51 15.07 170
-91 -90 13 106

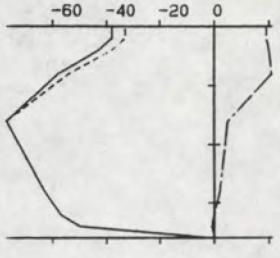

15.10 15.20 180
-58 -58 9 106

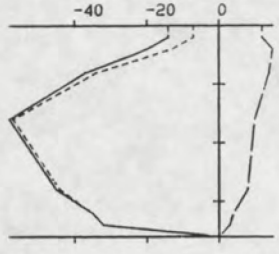

15.25 15.36 180
-39 -38 10 112

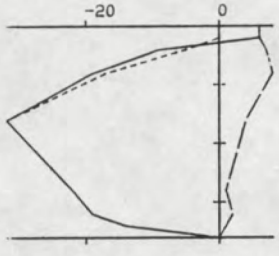

15.41 15.50 180
-20 -19 4 110

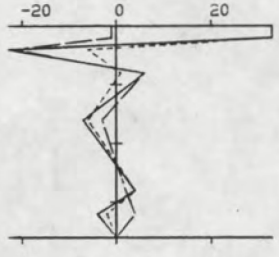

15.57 16.06 180
2 1 -1 309

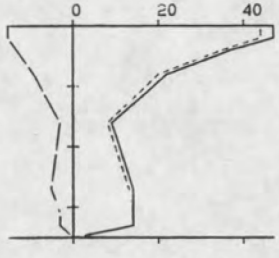

16.10 16.20 175
18 17 -6 298

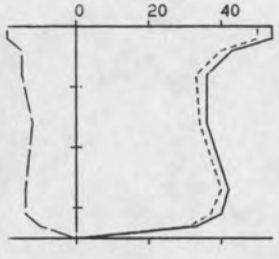

16.32 16.44 175
39 36 -14 299

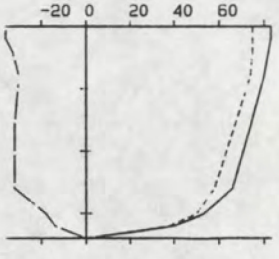

16.59 17.10 170
69 63 -29 303

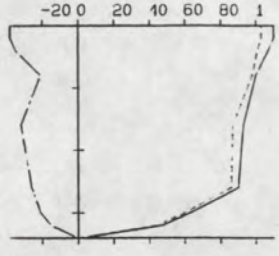

17.20 17.30 170
88 84 -27 296

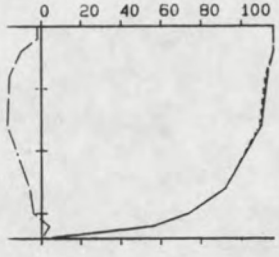

17.35 17.45 170
98 98 -10 284

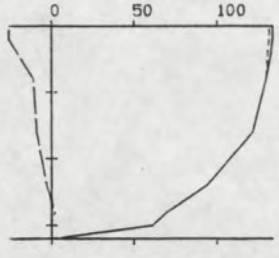

17.52 18.03 160
108 108 -9 283

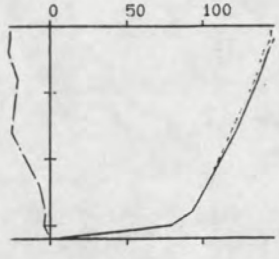

18.07 18.17 160
116 115 -17 286

TOELICHTING OP DE VERTIKALEN

——— V ..... VSIN — — — VCOS

14.01 14.15 295 : BEGINTYD EINDTYD BODEMDIEPTE

100 10 92 265 : V VSIN VCOS R (GEM)

VERTIKALE SCHAAL : DIEPTE IN DM TOV WATEROPP.

HORIZONTALE SCHAAL: SNELHEDEN IN CM/S.

RIJKSWATERSTAAT
DIRECTIE ZEELAND
MEETDIENST

STROOMMETING : VAARWATER LANGS HOOFDPLAAT

RAAI : 9 DEELRAAI : 1 PUNT : 3 LOKATIE : Z3(-512)

X : 34860.00 Y : 378580.00

DATUM : 910910 CODE: M0609

A3. 0010

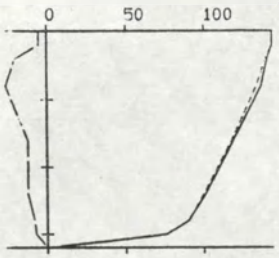

18.21 18.32 160
114 113 -14 285

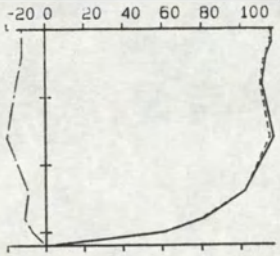

18.35 18.47 160
102 101 -13 285

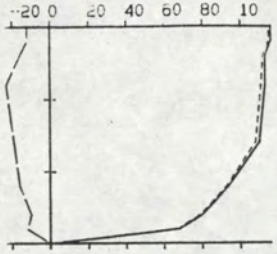

18.49 18.58 150
99 98 -16 287

TOELICHTING OP DE VERTIKALEN

_____ V -------- VSIN _____ VCOS

14.01 14.15 295 : BEGINTYD EINDTYD BODEMDIEPTE

100 10 92 265 : V VSIN VCOS R (GEM)

VERTIKALE SCHAAL : DIEPTE IN DM TOV WATEROPP.

HORIZONTALE SCHAAL : SNELHEDEN IN CM/S.

RIJKSWATERSTAAT
DIRECTIE ZEELAND
MEETDIENST

STROOMMETING : VAARWATER LANGS HOOFDPLAAT

RAAI : 9 DEELRAAI : 1 PUNT : 3 LOKATIE : Z3(-512)

X : 34860.00 Y : 378580.00

DATUM : 910910 CODE: M0609

A3. 0011

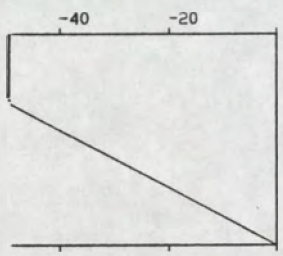

14.00 14.02 6
-49 -49 0 106

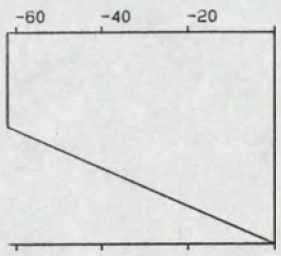

14.10 14.12 9
-62 -62 0 106

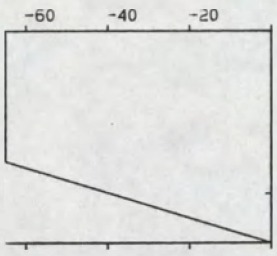

14.20 14.22 13
-65 -65 0 106

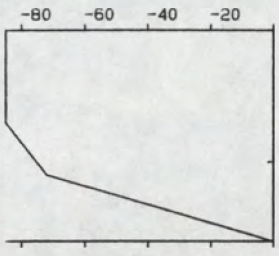

14.30 14.34 16
-68 -68 0 106

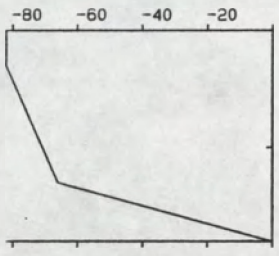

14.40 14.44 18
-64 -64 0 106

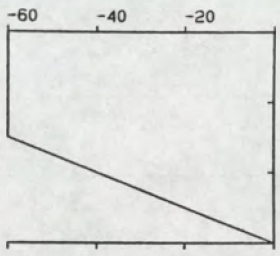

14.50 14.52 30
-60 -60 0 106

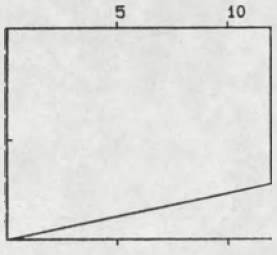

16.00 16.02 19
12 12 0 286

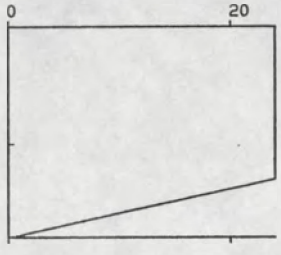

16.10 16.12 18
24 24 0 286

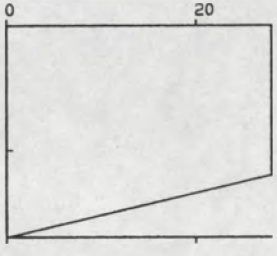

16.20 16.22 17
28 28 0 286

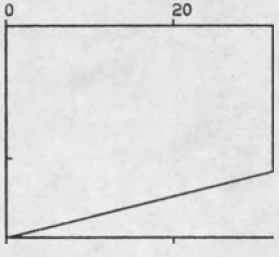

16.30 16.32 16
32 32 0 286

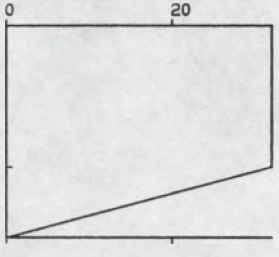

16.40 16.42 15
32 32 0 286

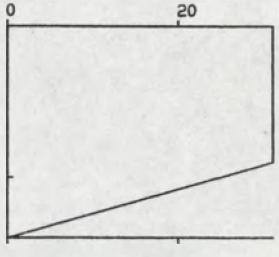

16.50 16.52 14
31 31 0 286

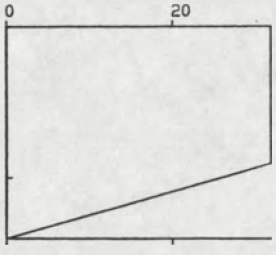

17.00 17.02 14
32 32 0 286

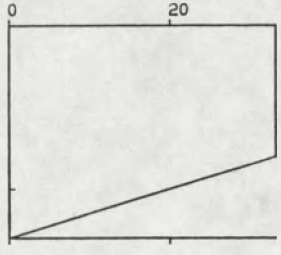

17.10 17.12 13
33 33 0 286

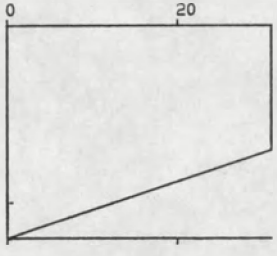

17.20 17.22 12
31 31 0 286

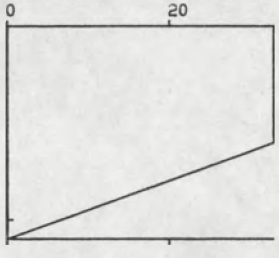

17.30 17.32 11
33 33 0 286

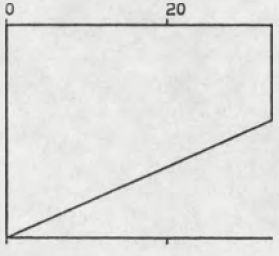

17.40 17.42 9
33 33 0 286

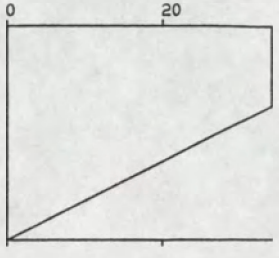

17.50 17.52 8
34 34 0 286

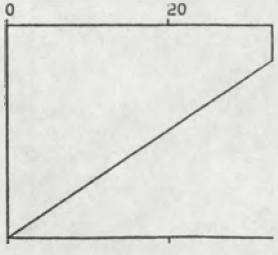

18.00 18.02 6
33 33 0 286

TOELICHTING OP DE VERTIKALEN

——— V -------- VSIN — — — VCOS

14.01 14.15 295 : BEGINTYD EINDTYD BODEMDIEPTE

100 10 92 265 : V VSIN VCOS R (GEM)

VERTIKALE SCHAAL : DIEPTE IN DM TOV WATEROPP.

HORIZONTALE SCHAAL: SNELHEDEN IN CM/S.

RIJKSWATERSTAAT
DIRECTIE ZEELAND
MEETDIENST

STROOMMETING : SCHAAR VAN SPIJKERPLAAT

RAAI : 9 DEELRAAI : 2 PUNT : 5 LOKATIE : Z5(-514)

X : 35086.00 Y : 379870.00

DATUM : 910910 CODE: M0609

A3. 0012

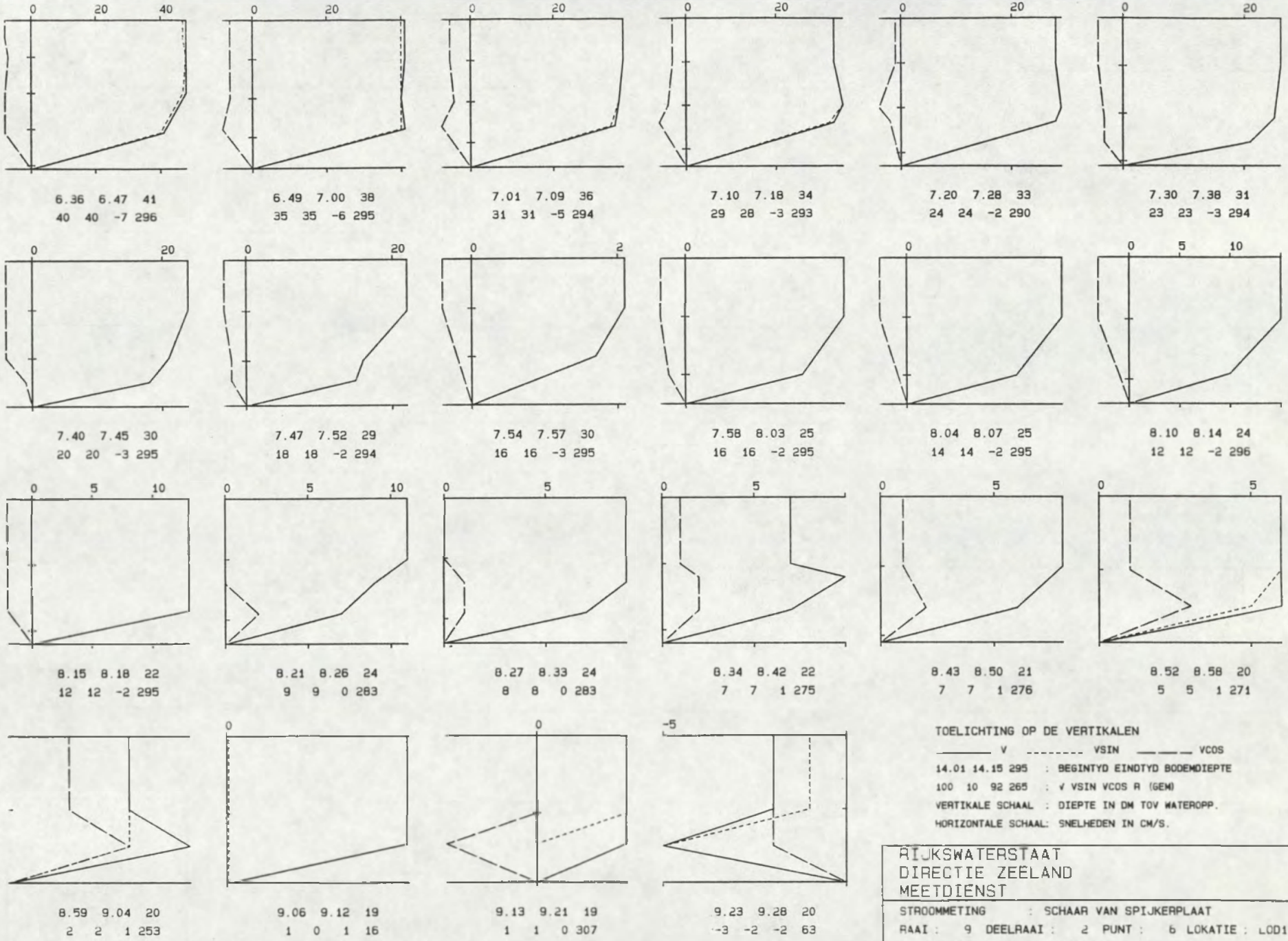

TOELICHTING OP DE VERTIKALEN

——— V - - - - - - - VSIN — — — VCOS

14.01 14.15 295 : BEGINTYD EINDTYD BODEMDIEPTE

100 10 92 265 : V VSIN VCOS R (GEM)

VERTIKALE SCHAAL : DIEPTE IN DM TOV WATEROPP.

HORIZONTALE SCHAAL: SNELHEDEN IN CM/S.

RIJKSWATERSTAAT
DIRECTIE ZEELAND
MEETDIENST

STROOMMETING : SCHAAR VAN SPIJKERPLAAT

RAAI : 9 DEELRAAI : 2 PUNT : 6 LOKATIE : LOD1(-104)

X . 35207.00 Y . 380403.00

DATUM : 910910 CODE: M0609

A3. 0013

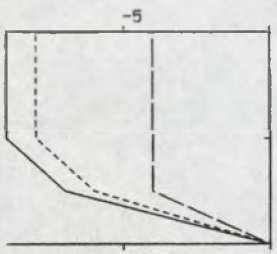

9.30 9.33 20
-7 -7 -4 78

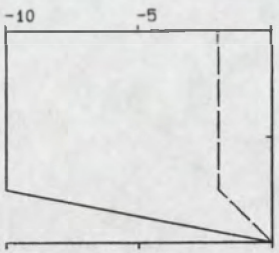

9.35 9.40 20
-9 -9 -2 95

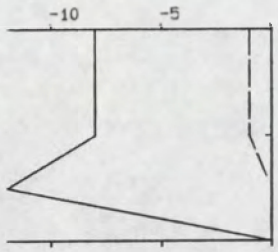

9.41 9.48 20
-8 -8 -1 102

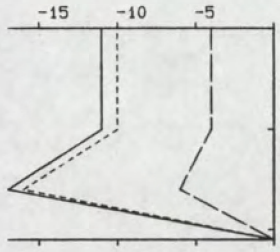

9.52 9.55 21
-11 -10 -4 85

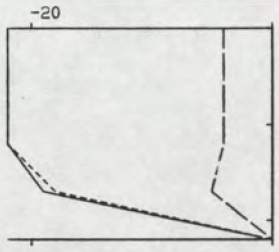

9.57 10.04 22
-19 -19 -4 95

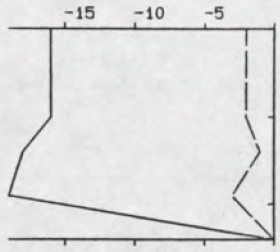

10.10 10.15 24
-15 -15 -2 99

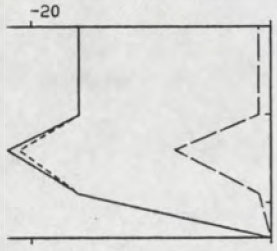

10.16 10.20 24
-15 -15 -2 98

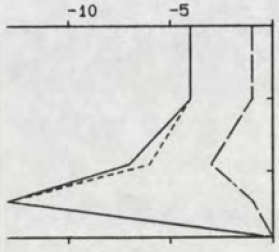

10.22 10.26 29
-6 -6 -1 92

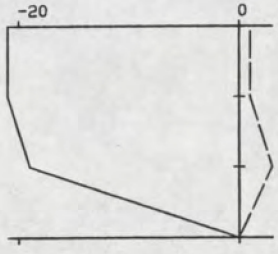

10.51 10.56 30
-17 -17 2 111

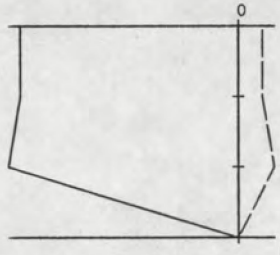

10.57 11.02 30
-15 -15 2 113

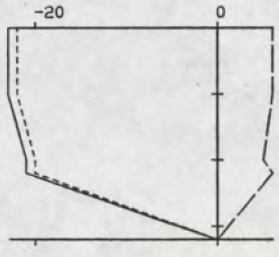

11.21 11.25 32
-18 -18 5 121

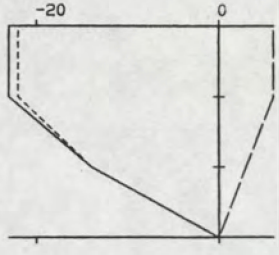

11.29 11.32 30
-16 -16 4 120

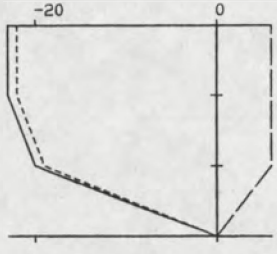

11.33 11.36 30
-18 -17 5 122

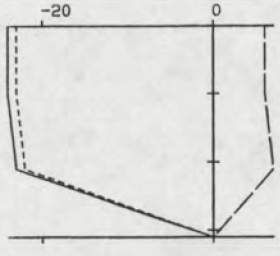

11.38 11.43 31
-20 -19 5 122

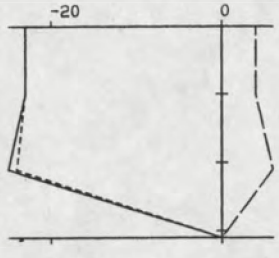

11.45 11.47 31
-20 -20 4 118

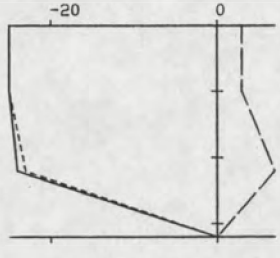

11.48 11.52 32
-21 -20 4 117

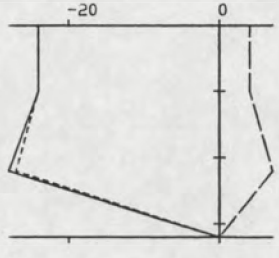

11.53 11.57 32
-22 -21 4 118

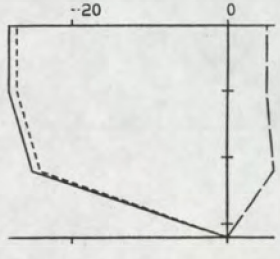

11.58 12.01 32
-22 -22 5 118

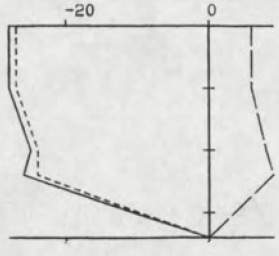

12.03 12.08 34
-23 -22 6 122

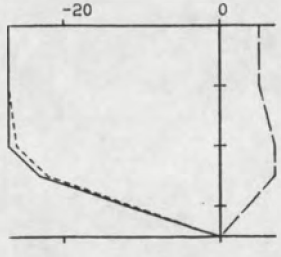

12.09 12.13 35
-22 -22 5 119

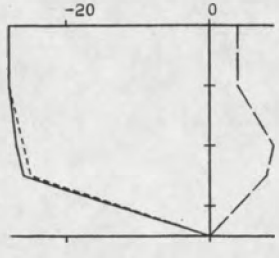

12.14 12.18 35
-24 -23 5 119

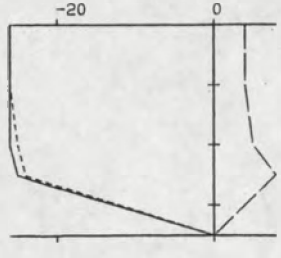

12.22 12.26 35
-22 -22 5 118

TOELICHTING OP DE VERTIKALEN

——— V - - - - - - - - VSIN ——— —— VCOS

14.01 14.15 295 : BEGINTYD EINDTYD BODEMDIEPTE

100 10 92 265 : V VSIN VCOS R (GEM)

VERTIKALE SCHAAL : DIEPTE IN DM TOV WATEROPP.

HORIZONTALE SCHAAL: SNELHEDEN IN CM/S.

RIJKSWATERSTAAT
DIRECTIE ZEELAND
MEETDIENST

STROOMMETING : SCHAAR VAN SPIJKERPLAAT

RAAI : 9 DEELRAAI : 2 PUNT : 6 LOKATIE : LOD1 (-104)

X : 35207.00 Y : 380403.00

DATUM : 910910 CODE: M0609

A3. 0014

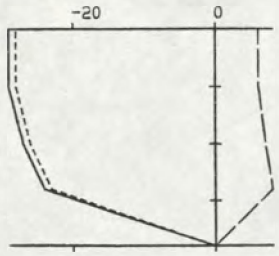

12.29 12.36 38
-23 -23 6 121

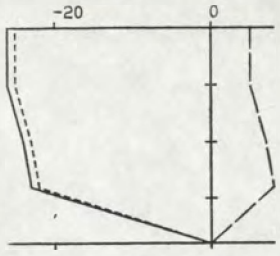

12.37 12.46 38
-21 -21 6 121

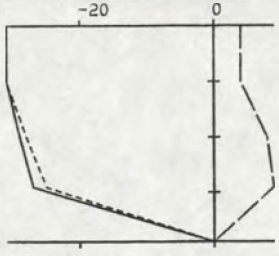

12.50 12.57 39
-25 -25 6 119

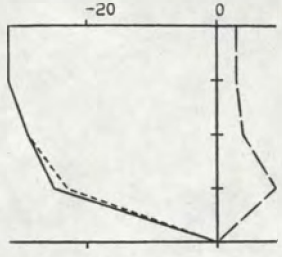

13.00 13.07 40
-25 -25 4 116

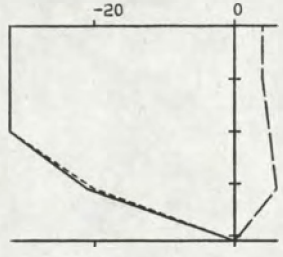

13.09 13.17 41
-25 -25 4 116

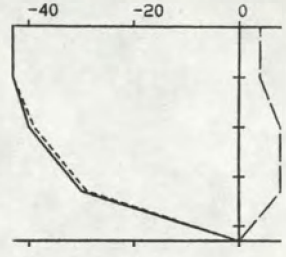

13.20 13.27 43
-34 -33 6 116

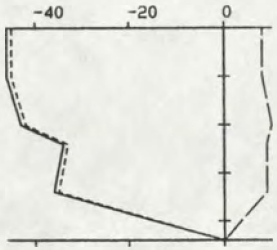

13.28 13.38 44
-36 -35 8 118

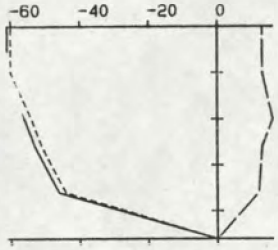

13.40 13.52 46
-49 -47 12 120

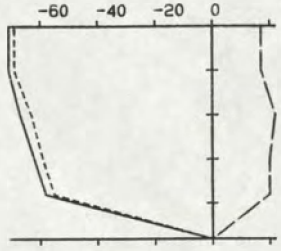

13.53 13.59 48
-59 -56 17 123

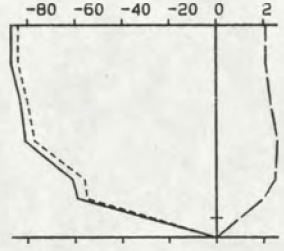

14.00 14.12 55
-70 -67 21 123

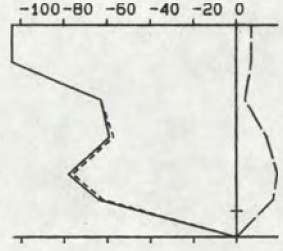

14.14 14.22 57
-70 -69 10 115

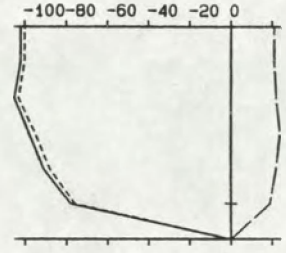

14.28 14.35 60
-88 -85 20 119

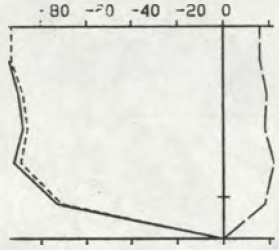

14.41 14.49 62
-81 -79 17 118

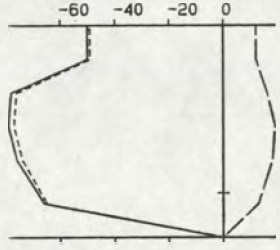

14.50 14.58 63
-63 -61 14 119

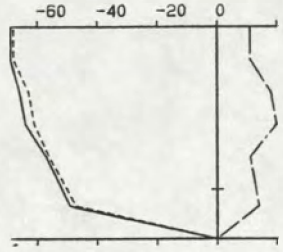

15.00 15.09 65
-56 -55 13 120

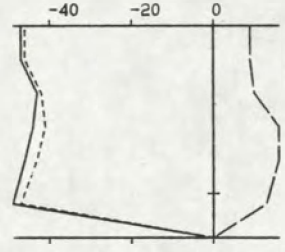

15.10 15.17 63
-42 -41 12 122

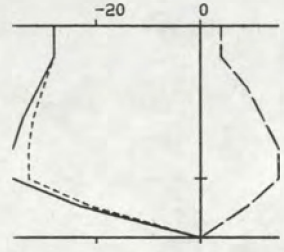

15.20 15.30 69
-29 -27 9 125

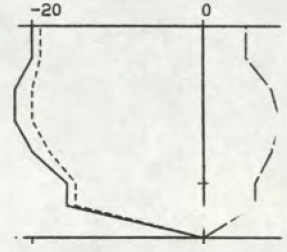

15.31 15.39 67
-18 -17 6 12

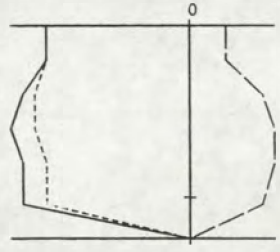

15.40 15.48 62
-12 -11 5 130

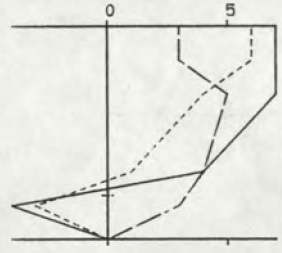

15.51 16.03 63
4 2 4 229

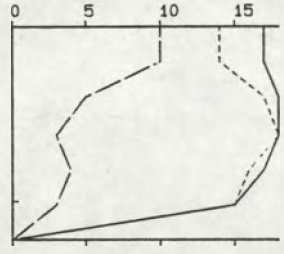

16.05 16.13 61
15 15 5 267

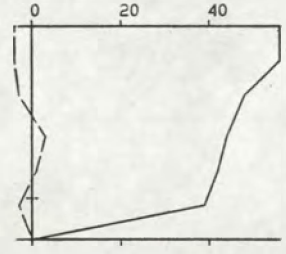

16.41 16.50 62
43 43 -1 288

TOELICHTING OP DE VERTIKA -N

———— V - - - - - - - - VSIN — — — — VCOS

14.01 14.15 295 : BEGINTYD EINDTYD BODEMDIEP'E

100 10 92 265 : V VSIN VCOS R (GEM)

VERTIKALE SCHAAL : DIEPTE IN DM TOV WATEROPP.

HORIZONTALE SCHAAL: SNELHEDEN IN CM/S.

RIJKSWATERSTAAT
DIRECTIE ZEELAND
MEETDIENST

STROOMMETING : SCHAAR VAN SPIJKERPLAAT

RAAI : 9 DEELRAAI . 2 PUNT : 6 LOKATIE : LOD1(-104)

X : 35207.00 Y : 380403.00

DATUM : 910910 CODE: M0609

A3. 0015

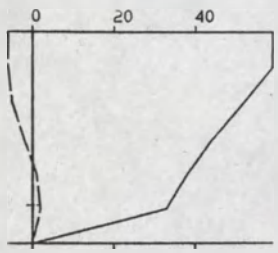

16.53 17.02 61
43 43 -2 289

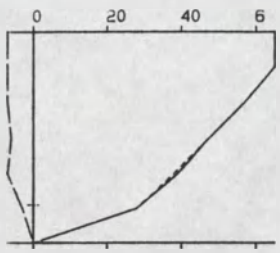

17.04 17.13 61
45 45 -6 293

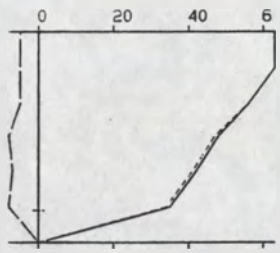

17.14 17.23 59
46 45 -6 293

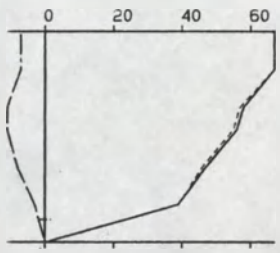

17.26 17.34 56
50 49 -7 294

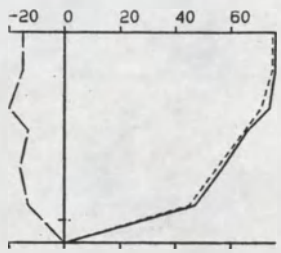

17.35 17.46 56
59 57 -14 300

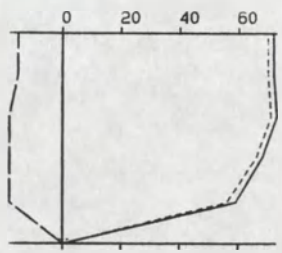

17.48 17.53 51
62 60 -15 300

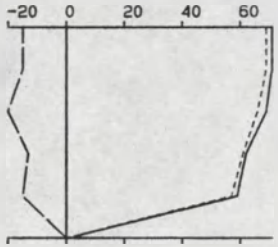

17.54 18.01 50
59 58 -14 300

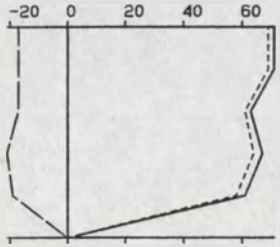

18.02 18.08 50
60 57 -17 302

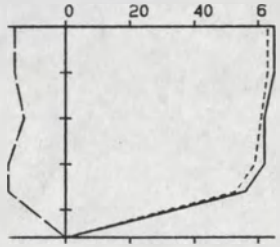

18.18 18.24 46
55 53 -14 301

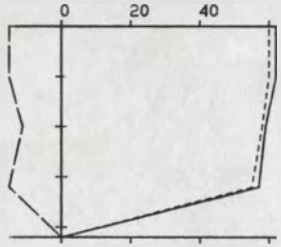

18.26 18.31 42
52 51 -12 299

TOELICHTING OP DE VERTIKALEN

———— V -------- VSIN . _._._ VCOS

14.01 14.15 295 : BEGINTYD EINDTYD BODEMDIEPTE

100 10 92 265 : V VSIN VCOS R (GEN)

VERTIKALE SCHAAL : DIEPTE IN DM TOV WATEROPP.

HORIZONTALE SCHAAL: SNELHEDEN IN CM/S.

RIJKSWATERSTAAT
DIRECTIE ZEELAND
MEETDIENST

STROOMMETING : SCHAAR VAN SPIJKERPLAAT

RAAI : 9 DEELRAAI : 2 PUNT : 6 LOKATIE : LOD1 (-104)

X : 35207.00 Y : 380403.00

DATUM : 910910 CODE : M0609

A3. 0016

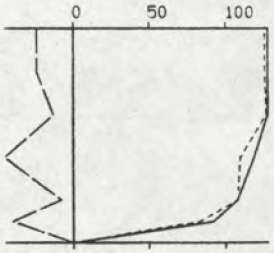

6.32 6.49 50
112 110 -24 298

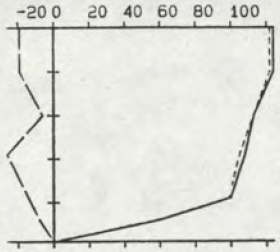

6.56 7.08 49
102 101 -15 294

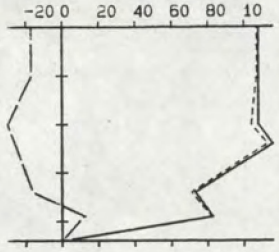

7.13 7.28 44
94 92 -16 296

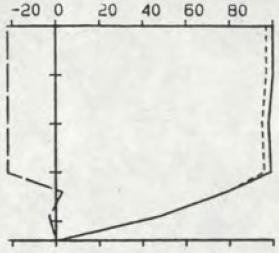

7.31 7.44 44
85 83 -16 297

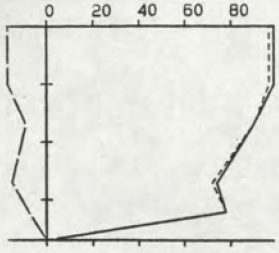

7.51 8.08 37
82 81 -12 295

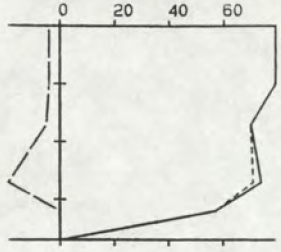

8.11 8.22 37
67 67 -6 292

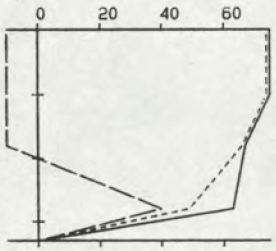

8.27 8.36 33
61 61 2 284

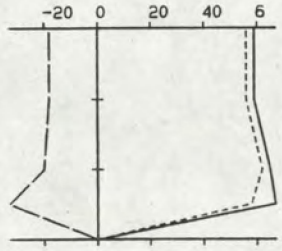

8.42 8.54 30
57 53 -20 306

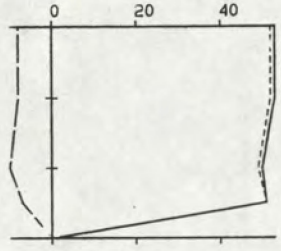

8.58 9.04 30
47 47 -8 295

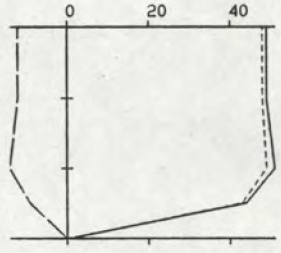

9.06 9.12 30
45 43 -11 300

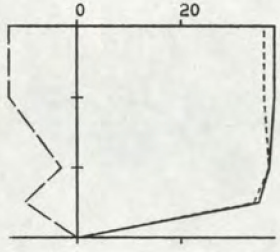

9.14 9.19 30
34 33 -9 301

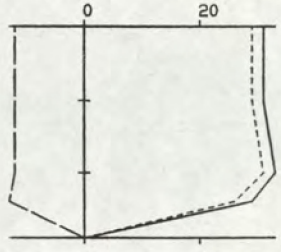

9.22 9.27 29
29 27 -11 309

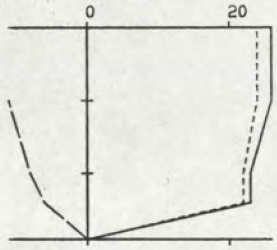

9.28 9.34 29
23 21 -9 308

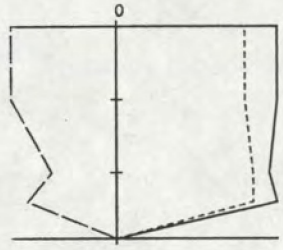

9.36 9.41 29
18 15 -10 321

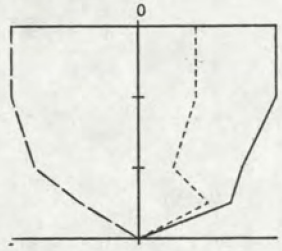

9.45 9.51 30
10 4 -9 350

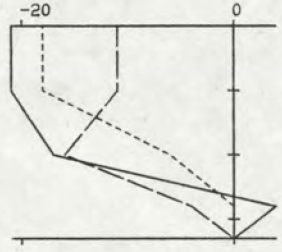

9.53 9.58 33
-14 -10 -10 60

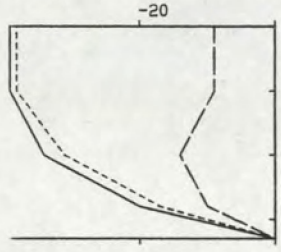

9.59 10.06 33
-31 -29 -10 87

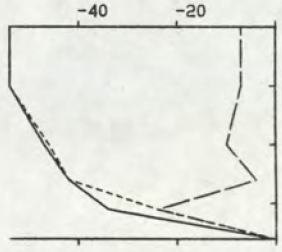

10.07 10.13 36
-43 -42 -9 94

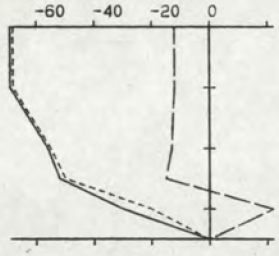

10.16 10.23 35
-51 -51 -7 98

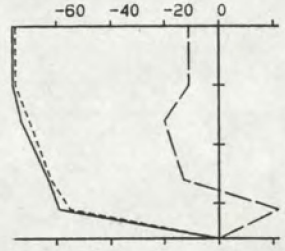

10.24 10.32 36
-64 -63 -8 99

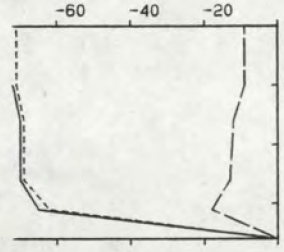

10.33 10.50 36
-65 -64 -11 96

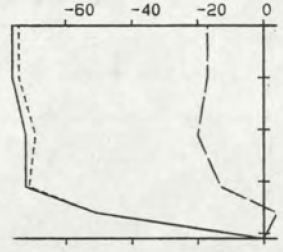

10.53 11.03 41
-66 -65 -13 94

TOELICHTING OP DE VERTIKALEN

———— V -------- VSIN — — — — VCOS

14.01 14.15 295 : BEGINTYD EINDTYD BODEMDIEPTE

100 10 92 265 : V VSIN VCOS R (GEM)

VERTIKALE SCHAAL : DIEPTE IN DM TOV WATEROPP.

HORIZONTALE SCHAAL: SNELHEDEN IN CM/S.

RIJKSWATERSTAAT
DIRECTIE ZEELAND
MEETDIENST

STROOMMETING : SCHAAR VAN SPIJKERPLAAT

RAAI : 9 DEELRAAI : 2 PUNT : 7 LOKATIE : SWA1(-111)

X : 35571.00 Y : 381860.00

DATUM : 910910 CODE: M0609

A3. 0017

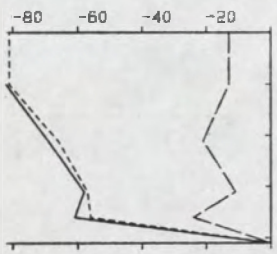

11.10 11.22 41
-67 -65 -15 93

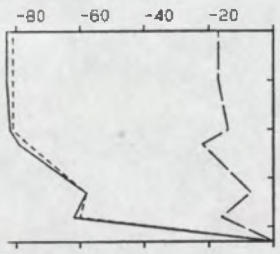

11.25 11.37 43
-71 -69 -14 94

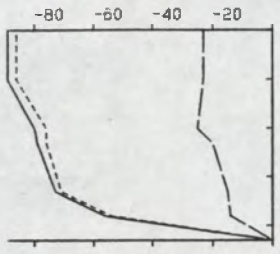

11.40 11.52 43
-74 -72 -19 91

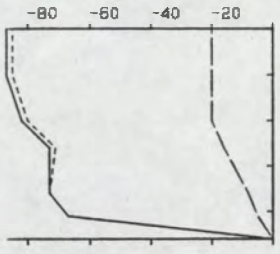

12.05 12.42 46
-75 -73 -15 95

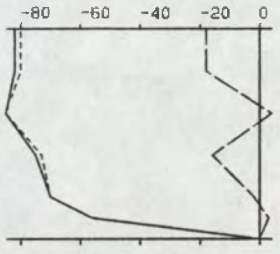

12.51 13.02 50
-72 -72 -8 100

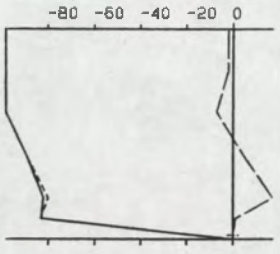

13.17 13.29 51
-87 -87 2 107

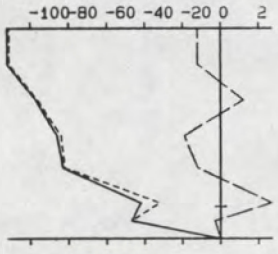

13.30 13.42 59
-79 -79 -3 104

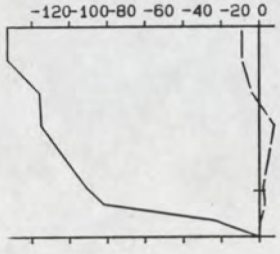

13.46 13.56 64
-101-101 0 106

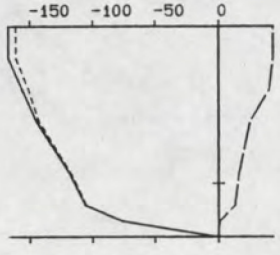

13.58 14.08 67
-131-128 25 117

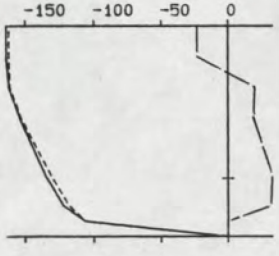

14.09 14.19 69
-139-139 12 111

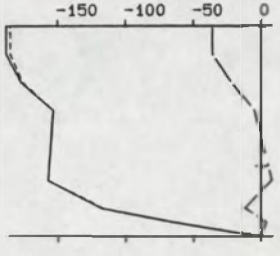

14.20 14.31 75
-149-149 -10 102

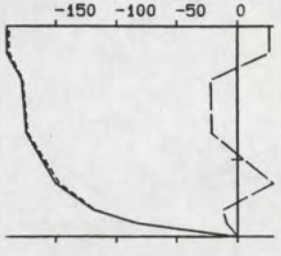

14.35 14.46 79
-155-155 -1 106

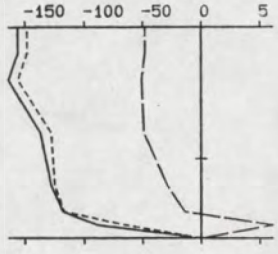

14.47 14.58 80
-132-127 -34 91

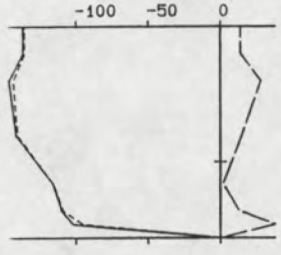

15.00 15.11 78
-127-126 16 113

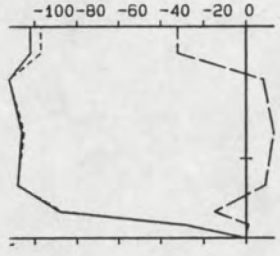

15.13 15.22 80
-96 -96 -1 105

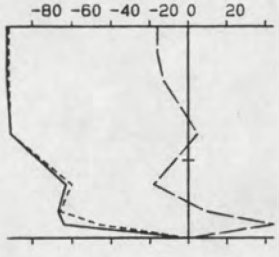

15.23 15.34 79
-78 -78 -4 103

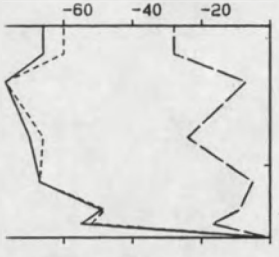

15.37 15.46 76
-64 -62 -15 92

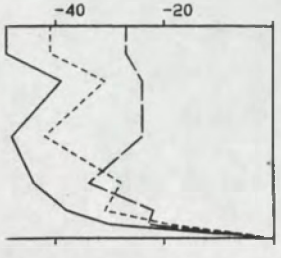

15.51 16.06 77
-42 -33 -25 69

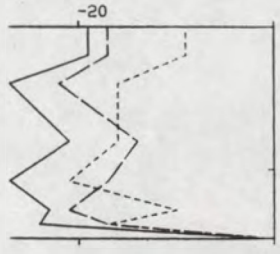

16.10 16.21 74
-22 -14 -17 56

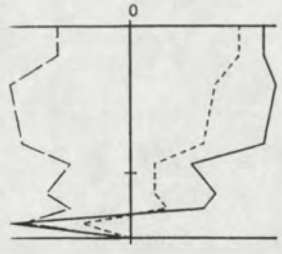

16.25 16.43 72
9 5 -7 343

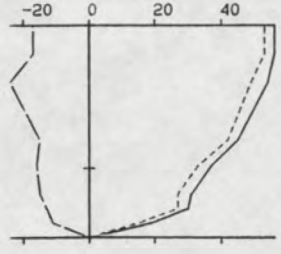

16.50 17.04 74
42 39 -16 309

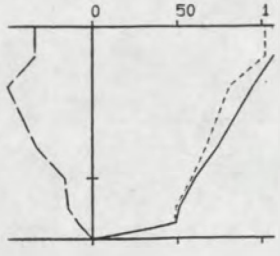

17.09 17.21 70
76 71 -29 308

TOELICHTING OP DE VERTIKALEN

———— V - - - - - - - - VSIN — — — — VCOS

14.01 14.15 295 : BEGINTYD EINDTYD BODEMDIEPTE

100 10 92 265 : V VSIN VCOS R (GEM)

VERTIKALE SCHAAL : DIEPTE IN DM TOV WATEROPP.

HORIZONTALE SCHAAL: SNELHEDEN IN CM/S.

RIJKSWATERSTAAT
DIRECTIE ZEELAND
MEETDIENST

STROOMMETING : SCHAAR VAN SPIJKERPLAAT

RAAI . 9 DEELRAAI . 2 PUNT : 7 LOKATIE : SWA1(-111)

X . 35571.00 Y . 381860.00

DATUM : 910910 CODE: M0609

A3. 0018

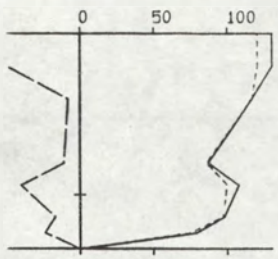

17.26 17.40 67
103 100 -24 299

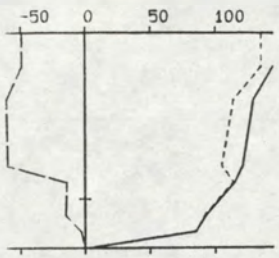

17.49 18.06 65
115 108 -41 307

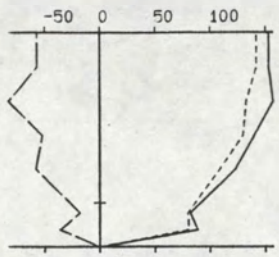

18.09 18.20 63
124 113 -51 310

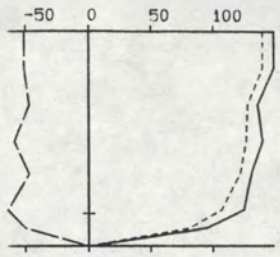

18.21 18.31 59
128 118 -50 309

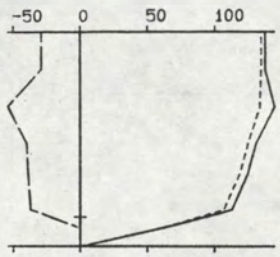

18.33 18.42 58
120 115 -34 302

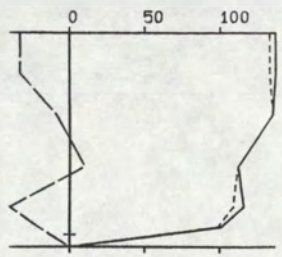

18.44 18.56 53
117 116 -17 294

TOELICHTING OP DE VERTIKALEN

———— V -------- VSIN — — — — VCOS

14.01 14.15 295 : BEGINTYD EINDTYD BODEMDIEPTE

100 10 92 265 : V VSIN VCOS R (GEM)

VERTIKALE SCHAAL : DIEPTE IN DM TOV WATEROPP.

HORIZONTALE SCHAAL: SNELHEDEN IN CM/S.

RIJKSWATERSTAAT
DIRECTIE ZEELAND
MEETDIENST

STROOMMETING : SCHAAR VAN SPIJKERPLAAT

RAAI : 9 DEELRAAI : 2 PUNT : 7 LOKATIE : SWA1(-111)

X : 35571.00 Y : 381860.00

DATUM : 910910 CODE: M0609

A3. 0019

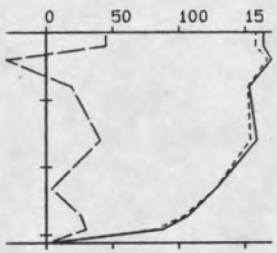

6.00 6.09 156
138 136 20 278

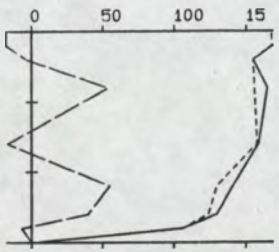

6.13 6.24 150
143 142 17 279

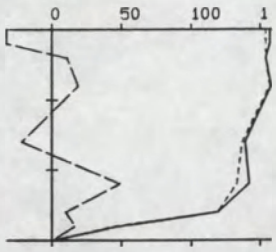

6.26 6.35 150
131 131 7 283

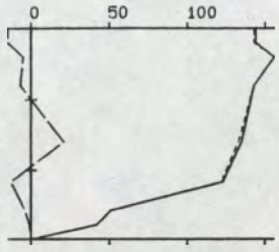

6.39 6.47 148
118 118 -1 287

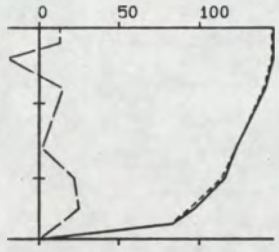

6.52 7.02 140
120 120 10 281

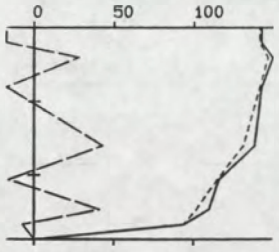

7.04 7.13 143
123 123 8 282

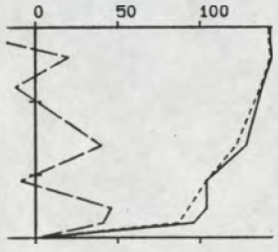

7.16 7.25 143
118 117 13 280

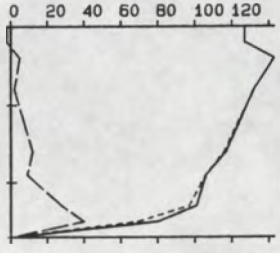

7.28 7.36 135
113 113 10 281

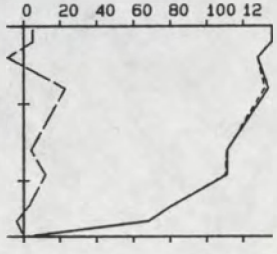

7.39 7.47 136
110 110 7 282

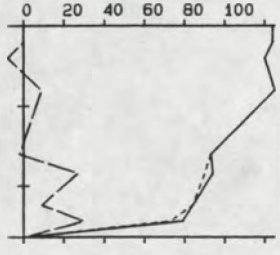

7.54 8.03 132
101 100 7 282

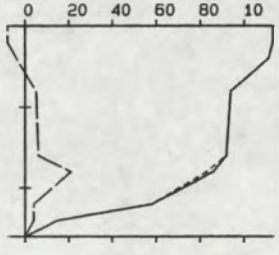

8.08 8.15 130
83 83 4 283



8.17 8.25 130
75 75 6 281

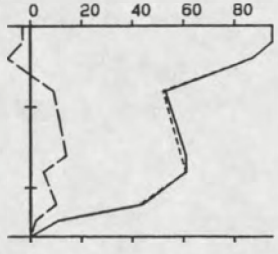

8.29 8.37 130
57 57 5 281

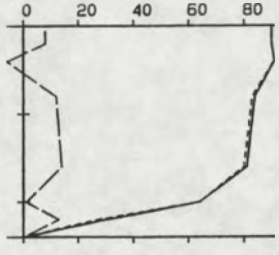

8.40 8.47 120
74 74 8 280

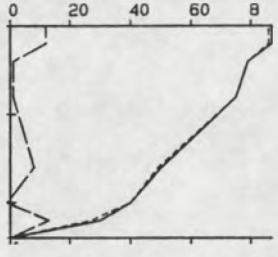

8.50 8.58 120
59 59 5 281

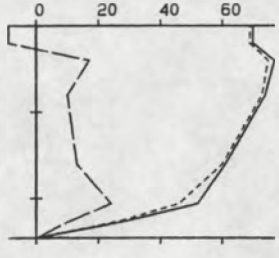

9.02 9.09 123
60 59 11 276

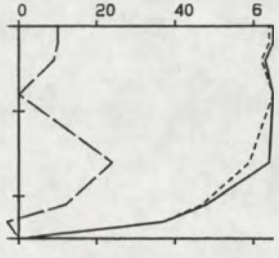

9.11 9.17 125
56 56 10 276

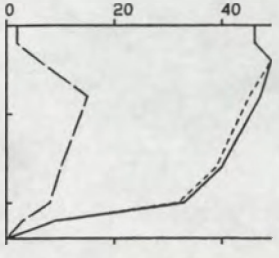

9.20 9.27 120
39 38 9 273

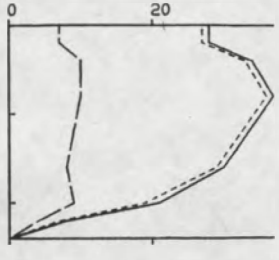

9.32 9.40 120
28 27 8 269

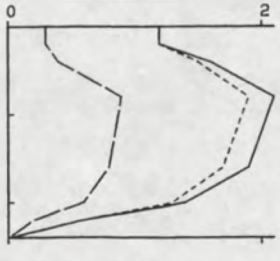

9.43 9.52 120
16 15 6 263

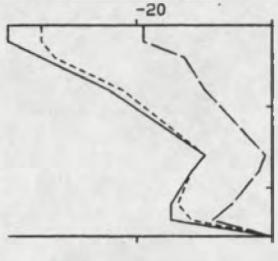

10.00 10.11 130
-20 -19 -8 83

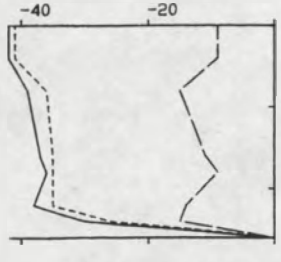

10.14 10.25 130
-36 -35 -11 88

TOELICHTING OP DE VERTIKALEN

———— V - - - - - - - - VSIN — — — — VCOS

14.01 14.15 295 : BEGINTYD EINDTYD BODEMDIEPTE

100 10 92 265 : V VSIN VCOS R (GEM)

VERTIKALE SCHAAL : DIEPTE IN DM TOV WATEROPP.

HORIZONTALE SCHAAL: SNELHEDEN IN CM/S.

RIJKSWATERSTAAT
DIRECTIE ZEELAND
MEETDIENST

STROOMMETING : SCHAAR VAN SPIJKERPLAAT

RAAI : 9 DEELRAAI : 2 PUNT : 8 LOKATIE : Z8 (-517)

X : 35780.00 Y : 382530.00

DATUM : 910910 CODE: M0609

A3. 0020

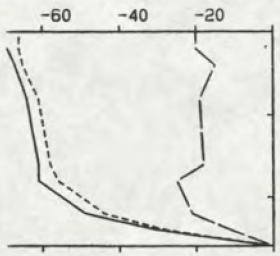

10.30 10.40 130
-57 -54 -18 88

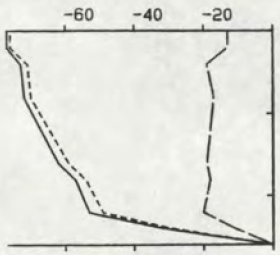

10.45 10.56 130
-61 -59 -17 90

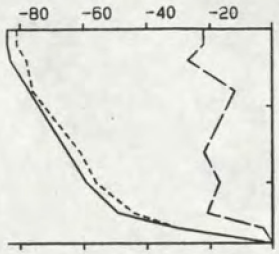

11.00 11.12 140
-64 -61 -17 90

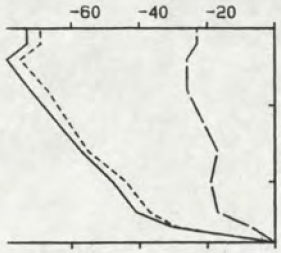

11.15 11.27 140
-57 -54 -20 86

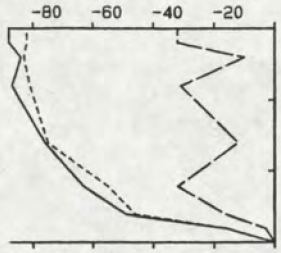

11.31 11.42 151
-68 -65 -20 89

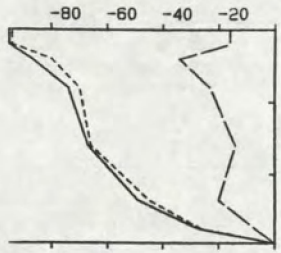

11.45 11.55 148
-63 -61 -18 89

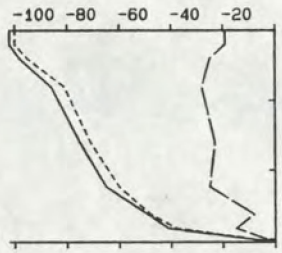

11.58 12.08 152
-73 -70 -21 89

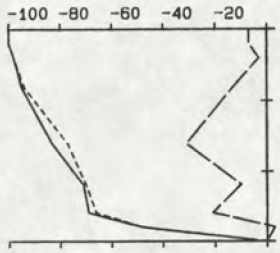

12.13 12.22 149
-79 -78 -14 96

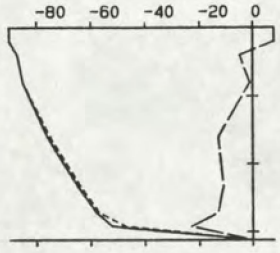

12.25 12.35 156
-72 -72 -8 100

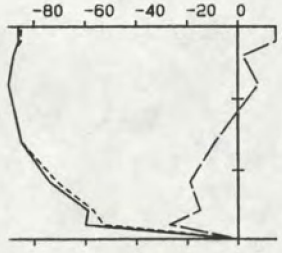

12.38 12.47 148
-76 -76 -5 102

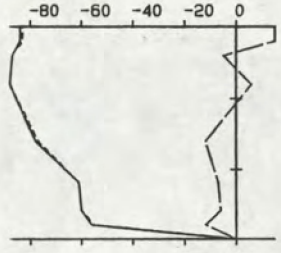

12.49 12.59 149
-72 -72 -3 104

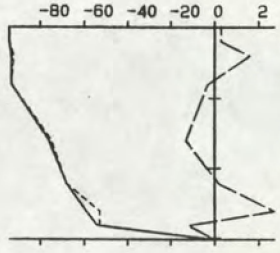

13.02 13.11 151
-75 -75 0 106

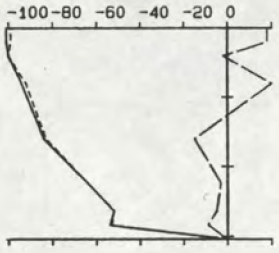

13.14 13.22 152
-77 -77 0 106

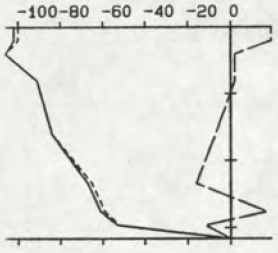

13.25 13.34 158
-78 -78 -1 105

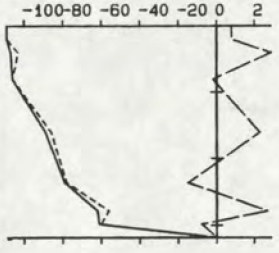

13.36 13.45 159
-85 -85 8 111

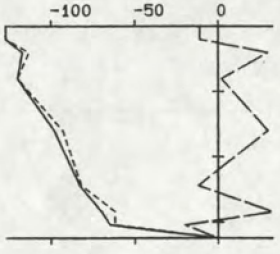

13.47 13.56 162
-94 -93 9 112

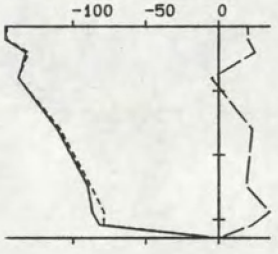

13.58 14.08 164
-109 -108 17 115

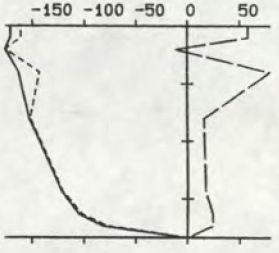

14.14 14.22 183
-137 -134 28 118

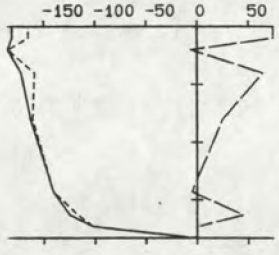

14.24 14.31 183
-149 -147 26 116

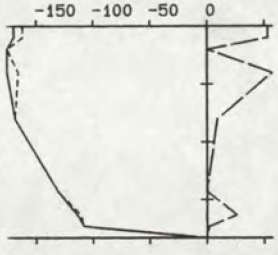

14.34 14.41 183
-148 -147 18 113

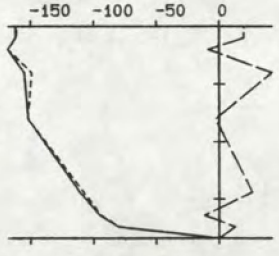

14.45 14.55 184
-131 -131 13 112

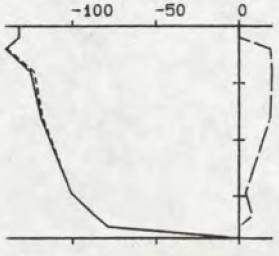

14.58 15.09 187
-111 -110 12 112

TOELICHTING OP DE VERTIKALEN

——— V - - - - - - - - VSIN — — — — VCOS

14.01 14.15 295 : BEGINTYD EINDTYD BODEMDIEPTE

100 10 92 265 : v VSIN VCOS R (GEM)

VERTIKALE SCHAAL : DIEPTE IN DM TOV WATEROPP.

HORIZONTALE SCHAAL: SNELHEDEN IN CM/S.

RIJKSWATERSTAAT
DIRECTIE ZEELAND
MEETDIENST

STROOMMETING : SCHAAR VAN SPIJKERPLAAT

RAAI : 9 DEELRAAI : 2 PUNT : 8 LOKATIE : Z8(-517)

X : 35780.00 Y : 382530.00

DATUM : 910910 CODE: M0609

A3. 0021

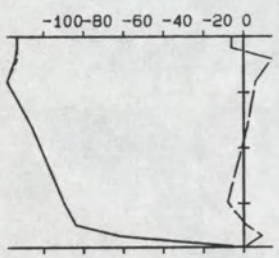

15.13 15.22 189
-98 -98 1 106

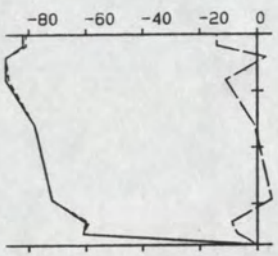

15.25 15.35 186
-75 -75 -3 104

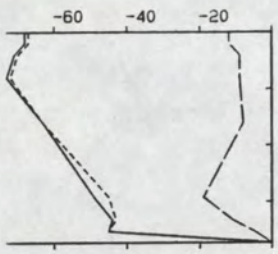

15.39 15.46 186
-58 -57 -11 95

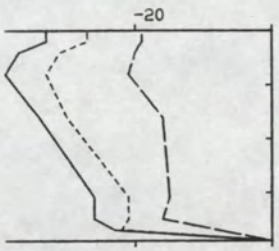

15.52 16.05 194
-31 -26 -16 74

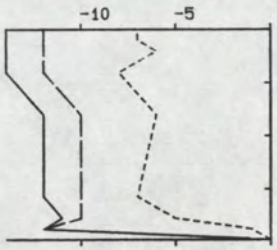

16.09 16.20 197
-12 -6 -10 46

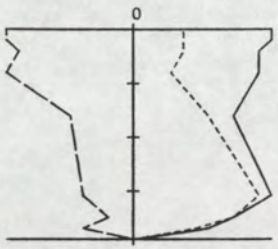

16.25 16.36 194
8 6 -6 329

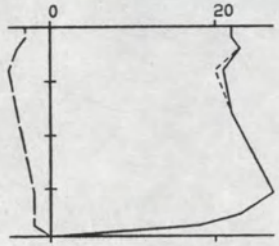

16.39 16.51 194
23 22 -3 294

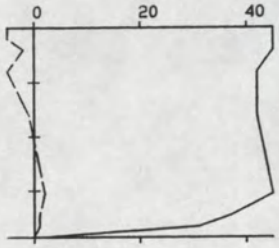

16.55 17.05 193
41 41 -1 287

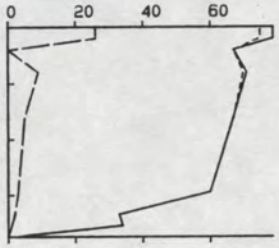

17.08 17.20 187
60 60 6 280

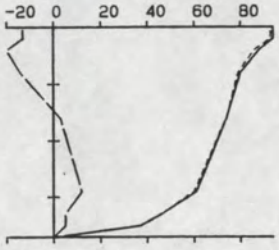

17.23 17.32 185
68 68 -1 287

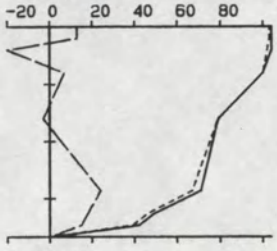

17.35 17.46 183
77 77 7 280

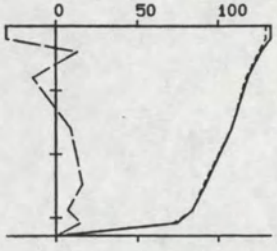

17.48 17.57 164
102 102 3 284

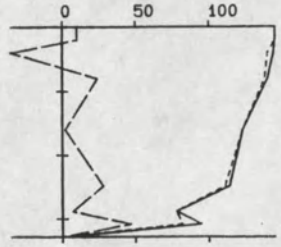

18.01 18.09 164
117 117 12 280

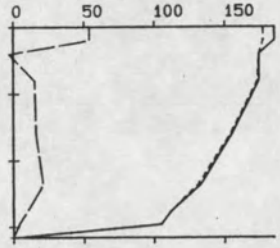

18.12 18.20 158
146 146 17 279

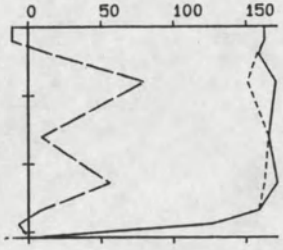

18.22 18.30 154
155 153 28 275

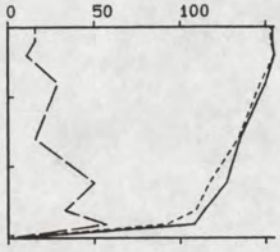

18.33 18.42 152
131 128 28 274

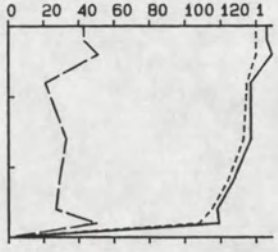

18.46 18.55 150
129 125 32 272

TOELICHTING OP DE VERTIKALEN

_____ V -------- VSIN _ _ _ _ VCOS

14.01 14.15 295 : BEGINTYD EINDTYD BODEMDIEPTE

100 10 92 265 : V VSIN VCOS R (GEM)

VERTIKALE SCHAAL : DIEPTE IN DM TOV WATEROPP.

HORIZONTALE SCHAAL: SNELHEDEN IN CM/S.

RIJKSWATERSTAAT
DIRECTIE ZEELAND
MEETDIENST

STROOMMETING : SCHAAR VAN SPIJKERPLAAT

RAAI : 9 DEELRAAI : 2 PUNT : 8 LOKATIE : Z8 (-517)

X : 35780.00 Y : 382530.00

DATUM : 910910 CODE: M0609

A3. 0022

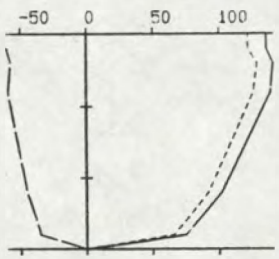

6.23 6.36 150
114 102 -49 312

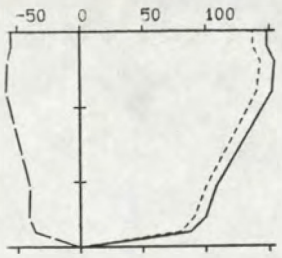

6.41 6.52 144
124 114 -47 309

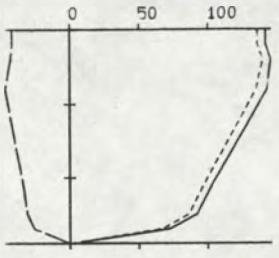

6.54 7.05 145
116 110 -38 305

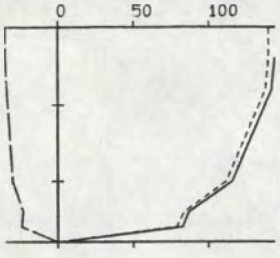

7.07 7.17 140
120 116 -30 300

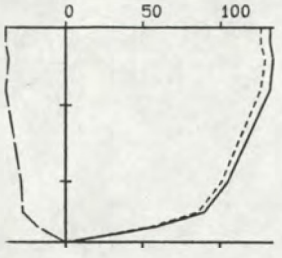

7.22 7.34 140
110 105 -32 303

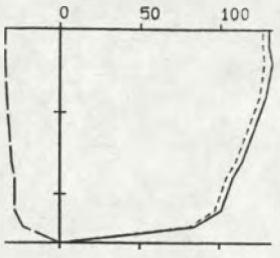

7.36 7.47 130
113 109 -29 301

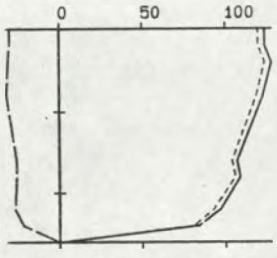

7.49 8.00 130
108 105 -27 301

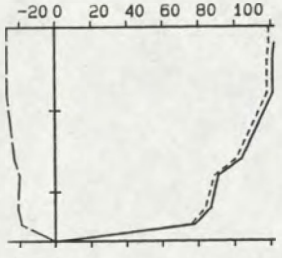

8.01 8.13 130
102 100 -23 299

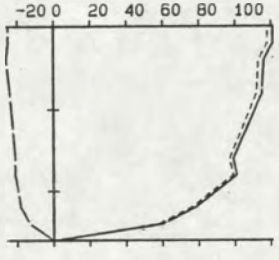

8.14 8.27 130
98 96 -21 298

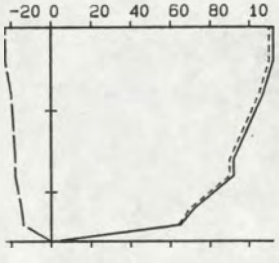

8.29 8.42 130
92 90 -18 297

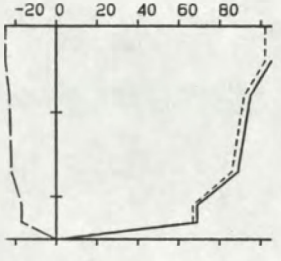

8.47 8.57 125
87 84 -21 300

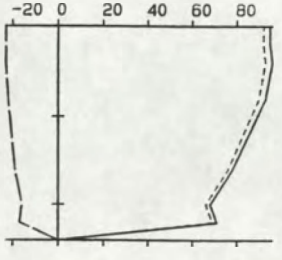

8.59 9.10 120
81 79 -19 300

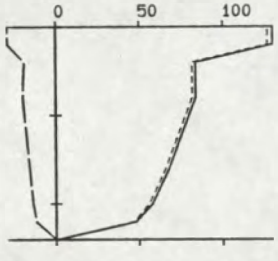

9.12 9.22 120
76 74 -18 299

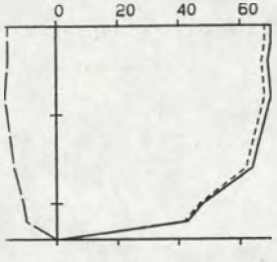

9.23 9.33 120
60 59 -14 299

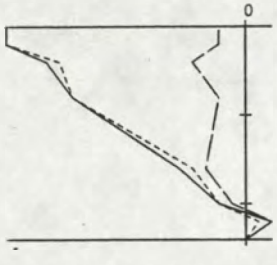

10.18 10.32 120
-9 -8 -2 93

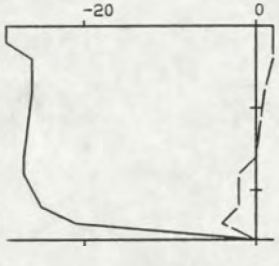

10.35 10.47 130
-25 -25 0 106

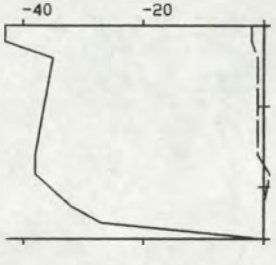

10.49 11.02 132
-35 -35 -1 105

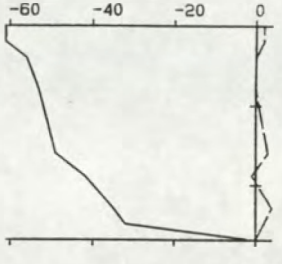

11.14 11.20 134
-46 -46 1 108

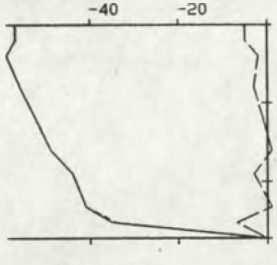

11.21 11.32 136
-48 -48 -2 104

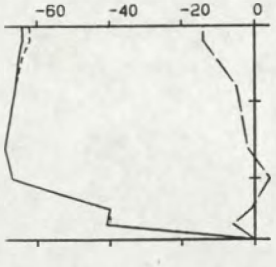

11.34 11.49 140
-59 -59 -4 102

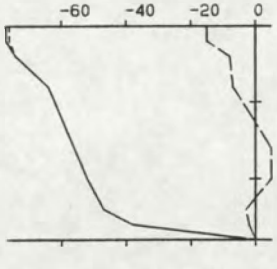

11.50 12.05 140
-57 -57 -3 103

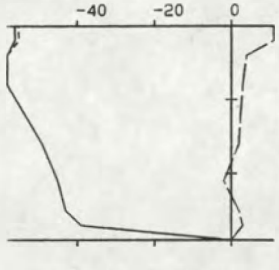

12.12 12.24 145
-49 -49 3 109

TOELICHTING OP DE VERTIKALEN

——— V ------- VSIN — — — VCOS

14.01 14.15 295 : BEGINTYD EINDTYD BODEMDIEPTE

100 10 92 265 : V VSIN VCOS R (GEM)

VERTIKALE SCHAAL : DIEPTE IN DM TOV WATEROPP.

HORIZONTALE SCHAAL: SNELHEDEN IN CM/S.

RIJKSWATERSTAAT
DIRECTIE ZEELAND
MEETDIENST

STROOMMETING : SCHAAR VAN SPIJKERPLAAT

RAAI . 9 DEELRAAI : 2 PUNT : 9 LOKATIE . STE1 (-108)

X : 35914.00 Y . 383033.00

DATUM : 910910 CODE 40609

A3. 0023

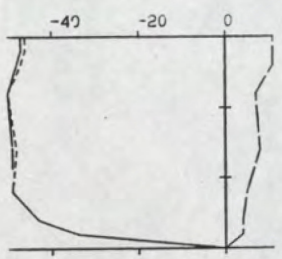

12.27 12.38 150
-46 -45 7 115

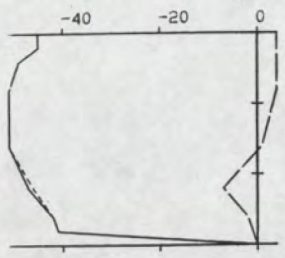

12.40 12.52 150
-46 -46 0 106

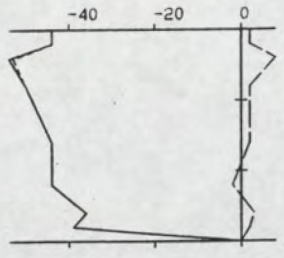

12.54 13.08 150
-44 -44 2 109

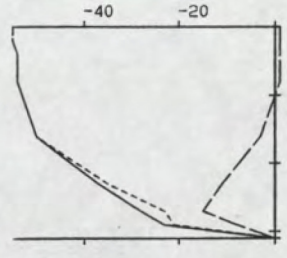

13.12 13.24 155
-43 -43 -4 100

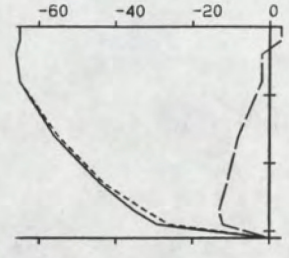

13.26 13.38 155
-51 -51 -6 99

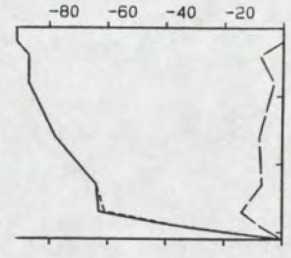

13.40 13.50 155
-73 -73 -6 101

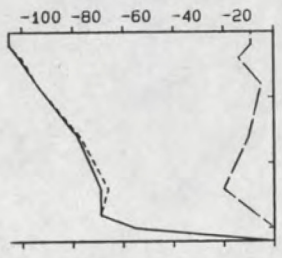

13.52 14.06 160
-79 -78 -10 99

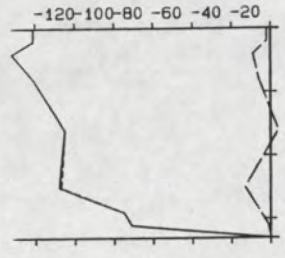

14.10 14.23 165
-104-104 -4 104

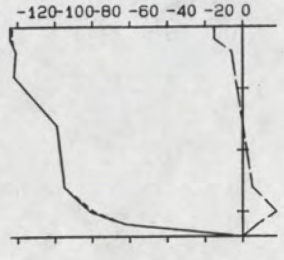

14.24 14.36 170
-99 -99 1 106

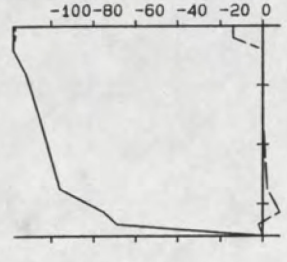

14.38 14.51 177
-99 -99 0 106

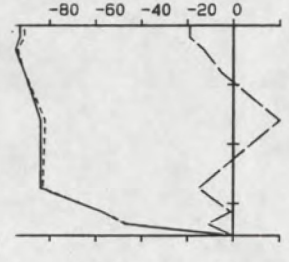

14.52 15.03 177
-79 -79 -2 105

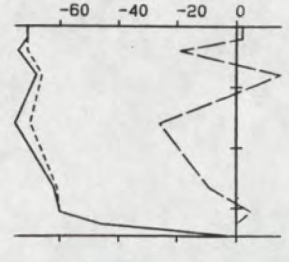

15.05 15.16 173
-64 -63 -7 99

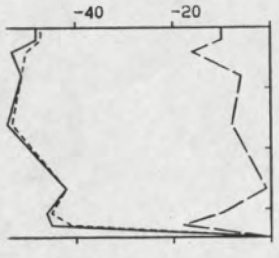

15.17 15.29 173
-47 -47 -8 97

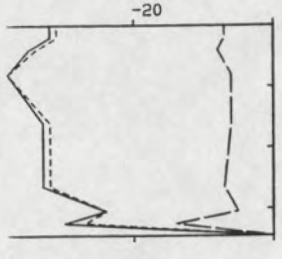

15.36 15.53 172
-32 -31 -7 94

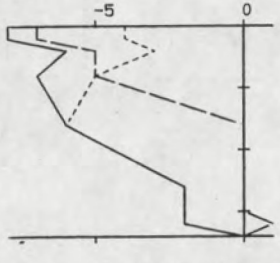

15.59 16.09 170
-4 -4 -2 80

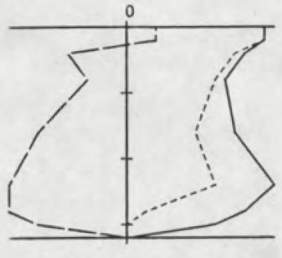

16.12 16.24 160
11 8 -7 329

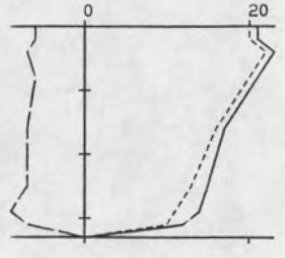

16.26 16.37 165
17 16 -7 309

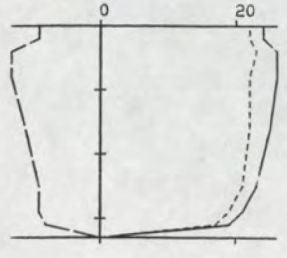

16.39 16.51 165
23 21 -10 312

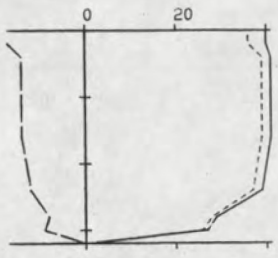

16.52 17.03 160
37 35 -13 306

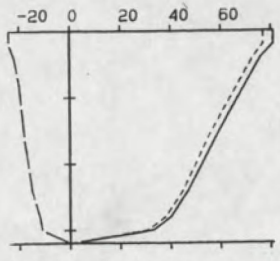

17.06 17.18 160
57 54 -17 304

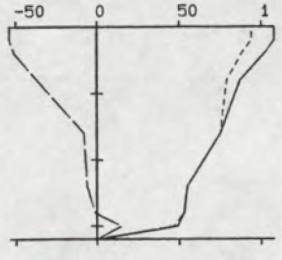

17.20 17.31 160
71 69 -19 301

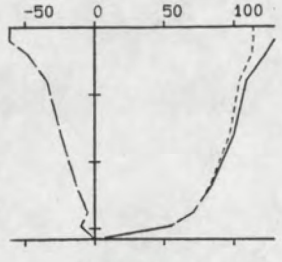

17.33 17.45 158
94 91 -26 302

TOELICHTING OP DE VERTIKALEN

——— V - - - - - - - - VSIN — — — — VCOS

14.01 14.15 295 : BEGINTYD EINDTYD BODEMDIEPTE

100 10 92 265 : V VSIN VCOS R (GEM)

VERTIKALE SCHAAL : DIEPTE IN DM TOV WATEROPP.

HORIZONTALE SCHAAL: SNELHEDEN IN CM/S.

RIJKSWATERSTAAT
DIRECTIE ZEELAND
MEETDIENST

STROOMMETING : SCHAAR VAN SPIJKERPLAAT

RAAI : 9 DEELRAAI : 2 PUNT : 9 LOKATIE : STE1 (-108)

X : 35914.00 Y : 383033.00

DATUM : 910910 CODE: M0609

A3. 0024

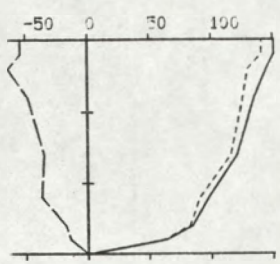

17.49 18.00 150
114 107 -38 306

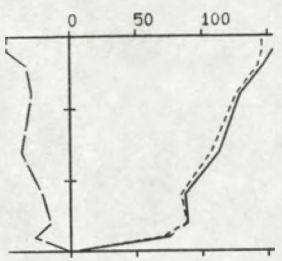

18.01 18.14 150
110 107 -29 301

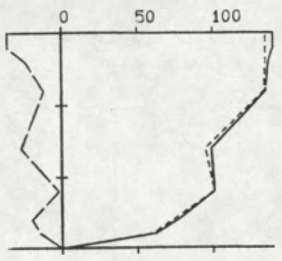

18.16 18.29 150
106 104 -18 296

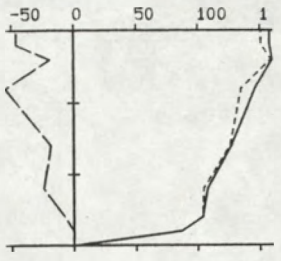

18.31 18.42 150
124 121 -26 298

TOELICHTING OP DE VERTIKALEN

——— V - - - - - - - - VSIN — — — — VCOS

14.01 14.15 295 : BEGINTYD EINDTYD BODEMDIEPTE

100 10 92 265 : V VSIN VCOS R (GEM)

VERTIKALE SCHAAL : DIEPTE IN DM TOV WATEROPP.

HORIZONTALE SCHAAL: SNELHEDEN IN CM/S.

RIJKSWATERSTAAT
DIRECTIE ZEELAND
MEETDIENST

STROOMMETING : SCHAAR VAN SPIJKERPLAAT

RAAI : 9 DEELRAAI : 2 PUNT : 9 LOKATIE : STE1 (-108)

X : 35914.00 Y : 383033.00

DATUM : 910910 CODE: M0609

A3. 0025

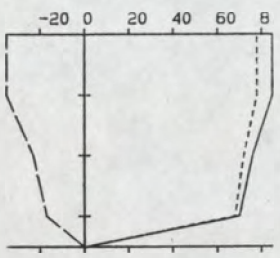

6.04 6.10 35
73 69 -25 306

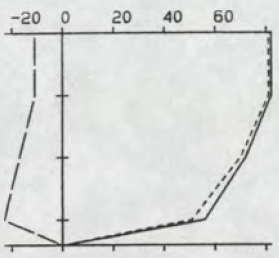

6.13 6.19 34
68 67 -15 298

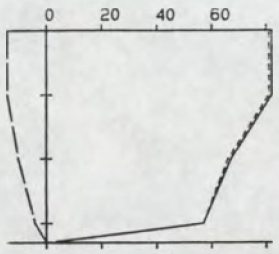

6.20 6.28 33
69 68 -10 295

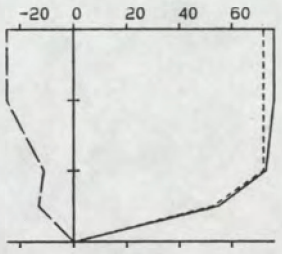

6.30 6.37 30
65 63 -17 301

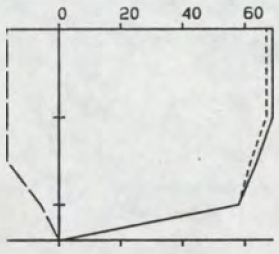

6.38 6.46 24
60 59 -14 299

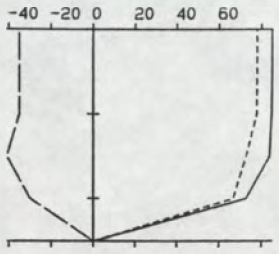

6.47 6.52 25
74 67 -32 311

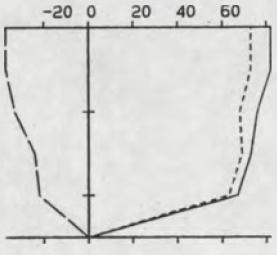

6.56 7.04 25
67 62 -27 309

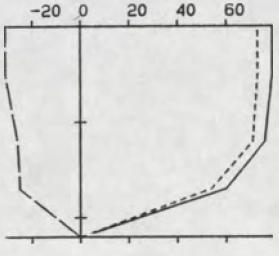

7.05 7.10 22
65 60 -25 308

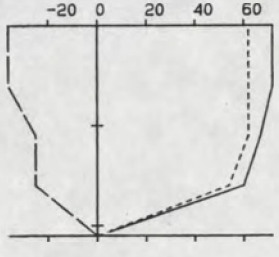

7.12 7.20 21
59 53 -26 313

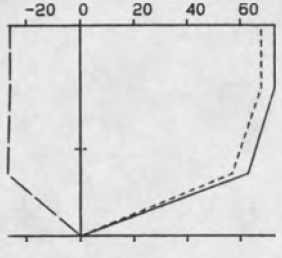

7.24 7.30 17
59 54 -23 309

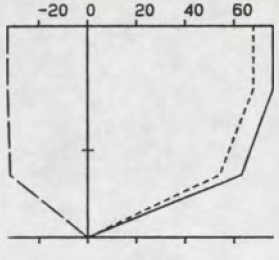

7.31 7.35 17
60 53 -28 314

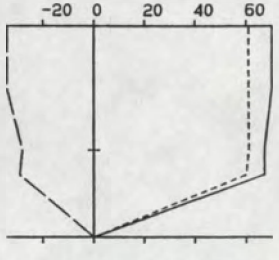

7.36 7.41 17
58 52 -27 313

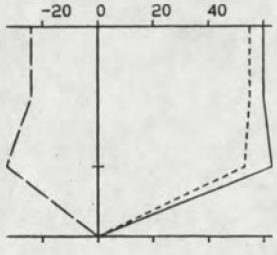

7.44 7.47 15
51 45 -23 313

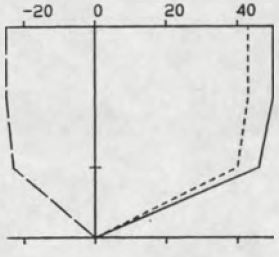

7.51 7.55 15
40 35 -20 316

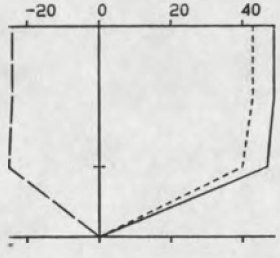

7.57 8.00 15
40 35 -20 316

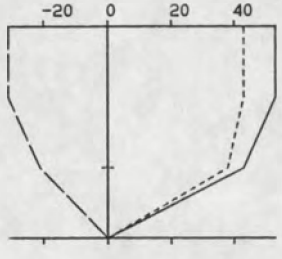

8.04 8.09 15
41 34 -23 319

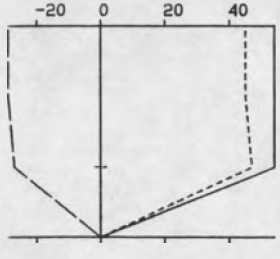

8.15 8.18 15
45 38 -24 318

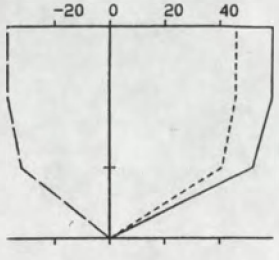

8.19 8.23 15
47 37 -29 325

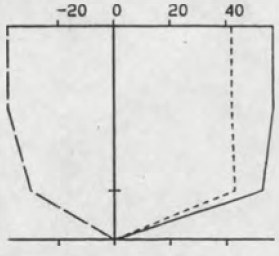

8.25 8.29 13
49 37 -31 326

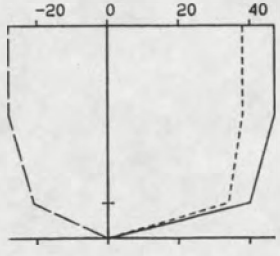

8.31 8.35 12
41 34 -24 321

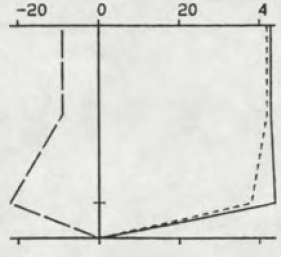

8.37 8.40 12
39 37 -12 304

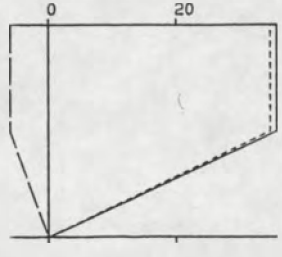

8.44 8.46 10
36 35 -6 296

TOELICHTING OP DE VERTIKALEN

———— V -------- VSIN — — — — VCOS

14.01 14.15 295 : BEGINTYD EINDTYD BODEMDIEPTE

100 10 92 265 : V VSIN VCOS R (GEM)

VERTIKALE SCHAAL : DIEPTE IN DM TOV WATEROPP.

HORIZONTALE SCHAAL: SNELHEDEN IN CM/S.

RIJKSWATERSTAAT
DIRECTIE ZEELAND
MEETDIENST

STROOMMETING : SCHAAR VAN SPIJKERPLAAT

RAAI : 9 DEELRAAI : 2 PUNT : 10 LOKATIE : ZUI1(-131)

X : 35980.00 Y : 383250.00

DATUM : 910910 CODE: M0609

A3. 0026

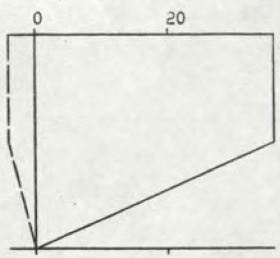

8.47 8.49 10
36 36 -4 292

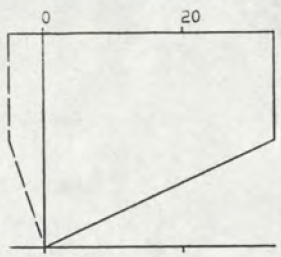

8.50 8.52 10
33 33 -5 295

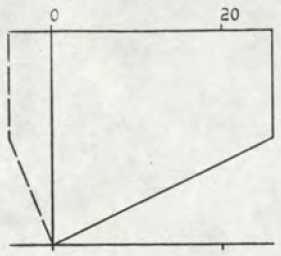

8.53 8.54 10
26 26 -5 297

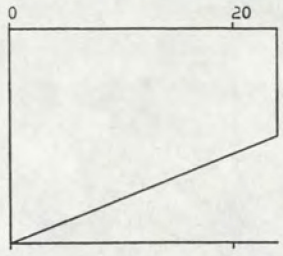

8.57 8.59 10
24 24 0 286

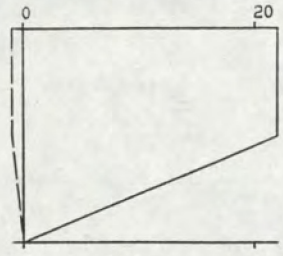

9.00 9.02 10
22 22 -1 289

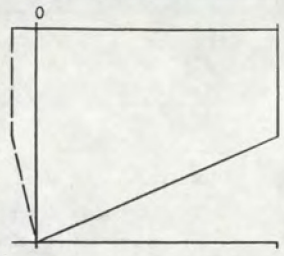

9.03 9.05 10
20 20 -2 292

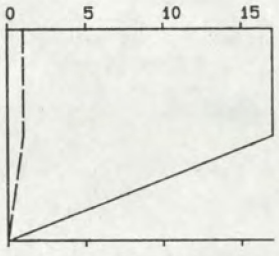

9.07 9.08 10
17 17 1 283

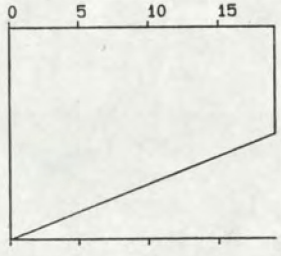

9.09 9.11 10
19 19 0 286

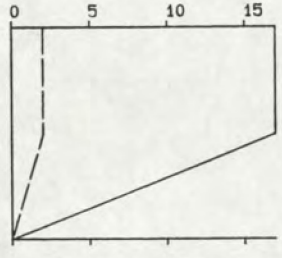

9.13 9.14 10
17 17 2 279

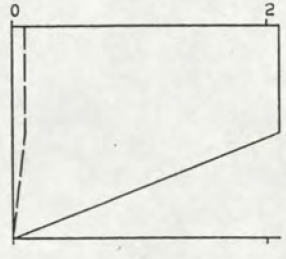

9.16 9.18 10
21 21 1 283

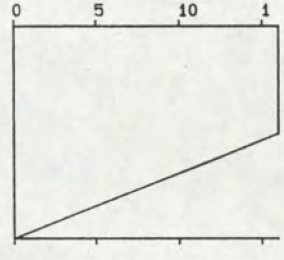

9.19 9.20 10
16 16 0 286

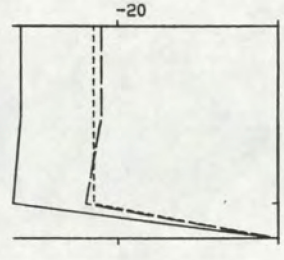

10.41 10.44 12
-30 -21 -21 61

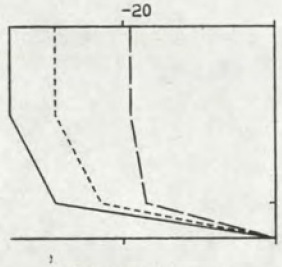

10.45 10.48 12
-30 -25 -17 72

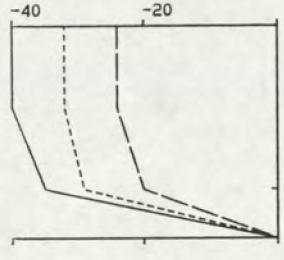

10.49 10.52 13
-34 -27 -20 70

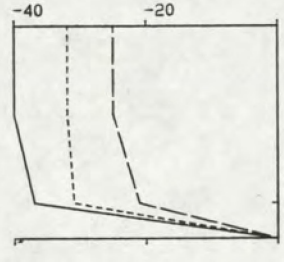

10.53 10.56 12
-36 -29 -22 69

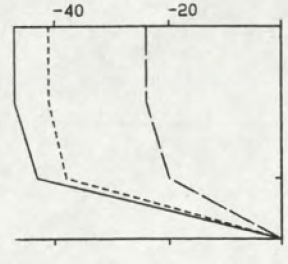

10.57 11.05 14
-39 -34 -19 77

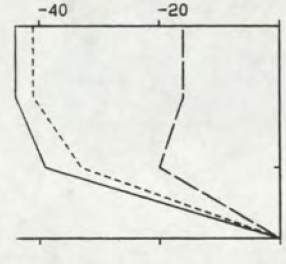

11.07 11.10 15
-35 -32 -15 81

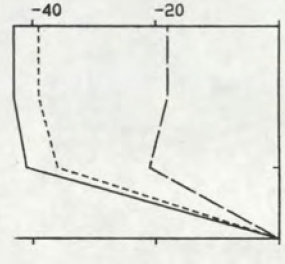

11.11 11.14 15
-35 -32 -16 79

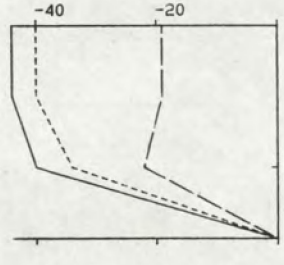

11.15 11.18 15
-36 -31 -17 78

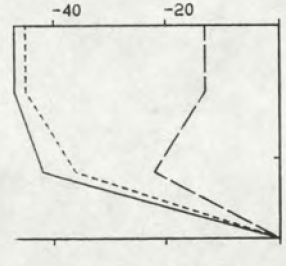

11.19 11.22 16
-38 -35 -14 84

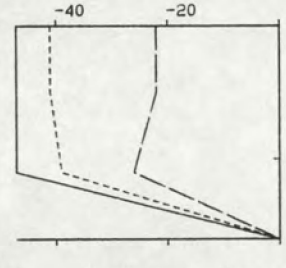

11.24 11.28 16
-39 -34 -20 76

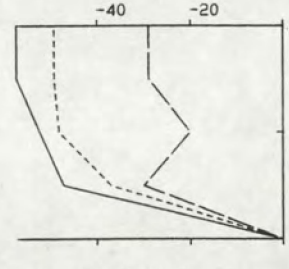

11.31 11.35 20
-46 -40 -23 75

TOELICHTING OP DE VERTIKALEN

——— V - - - - - - - - VSIN ——— —— VCOS

14.01 14.15 295 : BEGINTYD EINDTYD BODEMDIEPTE

100 10 92 265 : V VSIN VCOS R (GEM)

VERTIKALE SCHAAL : DIEPTE IN DM TOV WATEROPP.

HORIZONTALE SCHAAL: SNELHEDEN IN CM/S.

RIJKSWATERSTAAT
DIRECTIE ZEELAND
MEETDIENST

STROOMMETING : SCHAAR VAN SPIJKERPLAAT

RAAI . 9 DEELRAAI : 2 PUNT : 10 LOKATIE : ZUI1 (-131)

X : 35980.00 Y : 383250.00

DATUM : 910910 CODE: M0609

A3. 0027

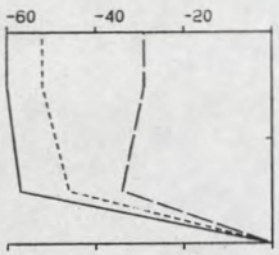

11.36 11.37 20
-51 -43 -27 74

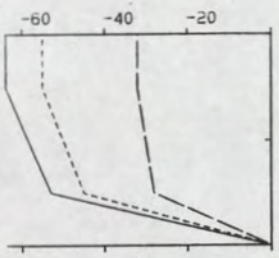

11.41 11.44 20
-52 -44 -27 75

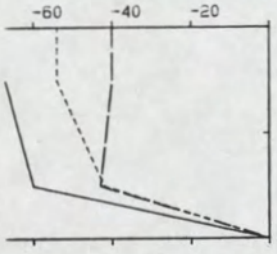

11.45 11.48 20
-56 -43 -36 66

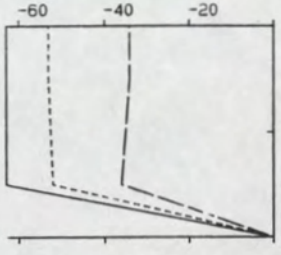

11.49 11.52 20
-55 -46 -31 72

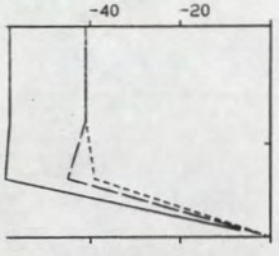

11.54 11.58 18
-50 -35 -36 60

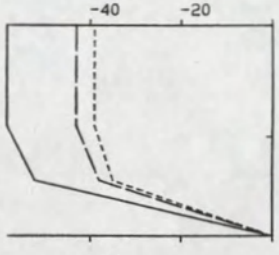

11.59 12.03 19
-49 -33 -36 58

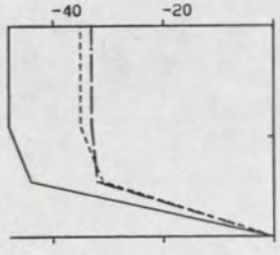

12.04 12.10 19
-41 -29 -28 62

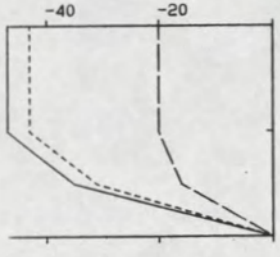

12.12 12.15 20
-38 -35 -17 81

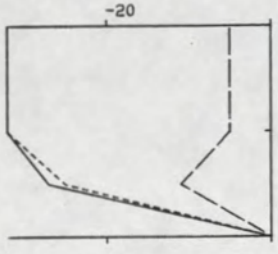

12.19 12.24 20
-27 -26 -6 93

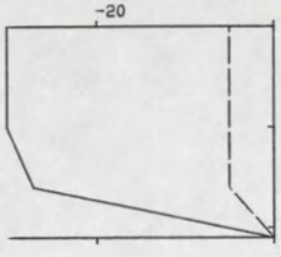

12.26 12.30 21
-26 -26 -4 96

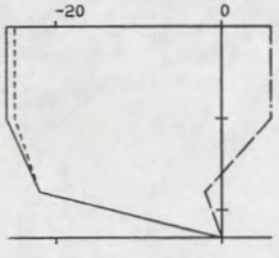

12.32 12.35 23
-22 -21 3 114

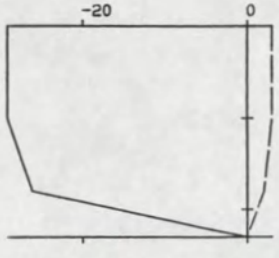

12.37 12.40 23
-25 -25 2 111

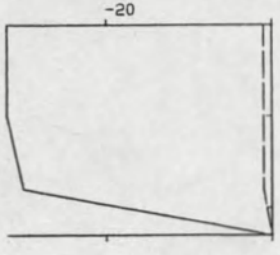

12.43 12.47 23
-28 -28 -1 104

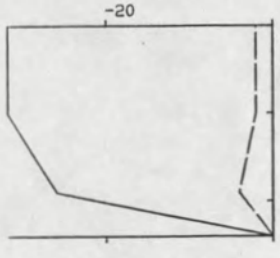

12.49 12.52 24
-27 -27 -2 101

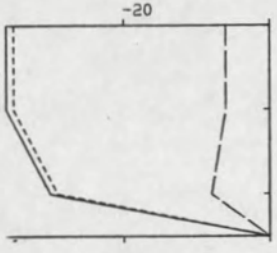

12.53 12.56 25
-30 -30 -6 95

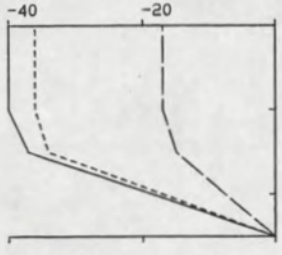

13.00 13.03 25
-31 -28 -13 81

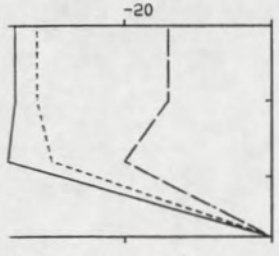

13.04 13.07 28
-29 -26 -13 78

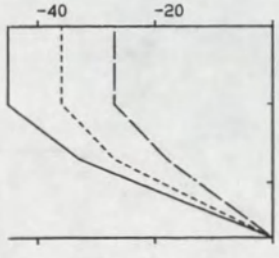

13.08 13.12 27
-33 -27 -19 70

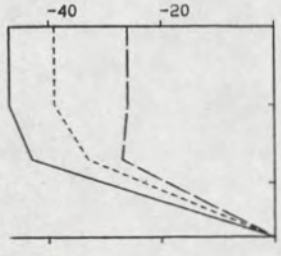

13.13 13.16 27
-37 -30 -22 70

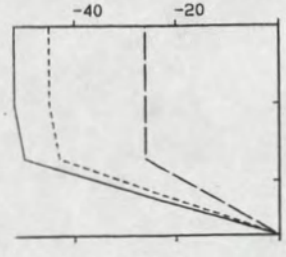

13.17 13.20 27
-42 -36 -21 76

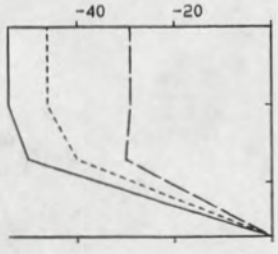

13.22 13.25 27
-43 -36 -24 72

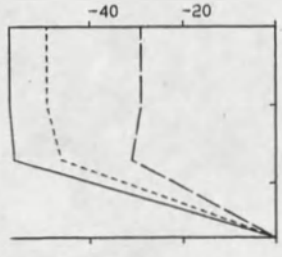

13.27 13.30 27
-46 -39 -24 74

TOELICHTING OP DE VERTIKALEN

——— V - - - - - - - - VSIN — — — — VCOS

14.01 14.15 295 : BEGINTYD EINDTYD BODEMDIEPTE

100 10 92 265 : V VSIN VCOS R (GEM)

VERTIKALE SCHAAL : DIEPTE IN DM TOV WATEROPP.

HORIZONTALE SCHAAL: SNELHEDEN IN CM/S.

RIJKSWATERSTAAT
DIRECTIE ZEELAND
MEETDIENST

STROOMMETING : SCHAAR VAN SPIJKERPLAAT

RAAI : 9 DEELRAAI : 2 PUNT : 10 LOKATIE : ZUI1(-131)

X : 35980.00 Y : 383250.00

DATUM : 910910 CODE: M0609

A3. 0028

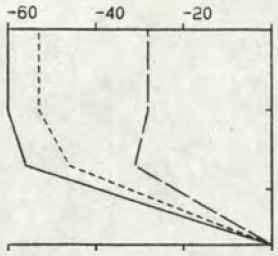

13.31 13.34 27
-47 -41 -24 76

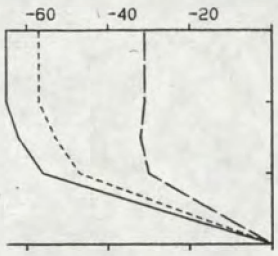

13.35 13.39 30
-51 -44 -26 76

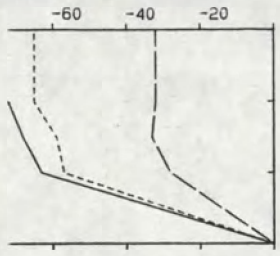

13.41 13.45 30
-57 -51 -26 79

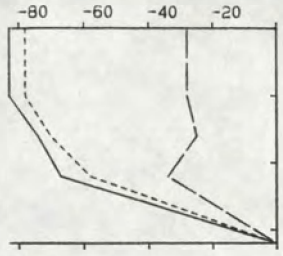

13.49 13.53 32
-64 -59 -25 84

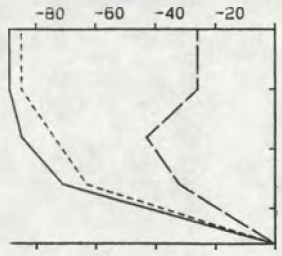

13.54 13.58 36
-71 -65 -28 83

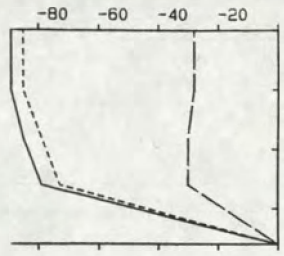

13.59 14.04 36
-73 -69 -25 86

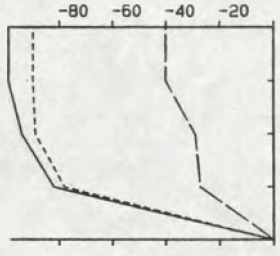

14.06 14.10 40
-81 -76 -29 85

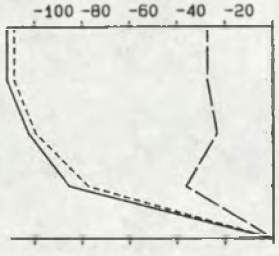

14.11 14.18 40
-88 -85 -25 90

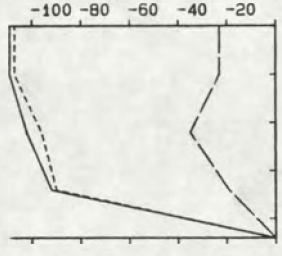

14.19 14.23 44
-90 -88 -23 91

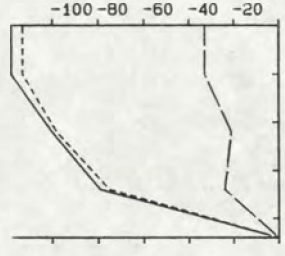

14.25 14.30 44
-90 -87 -24 91

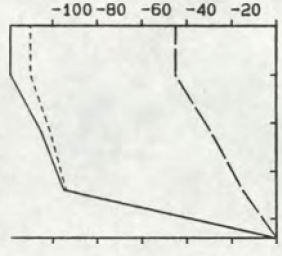

14.32 14.36 44
-95 -91 -28 89

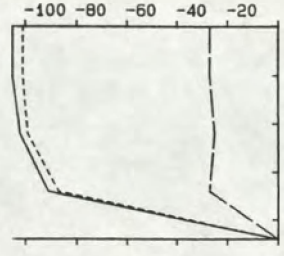

14.38 14.43 44
-89 -85 -23 91

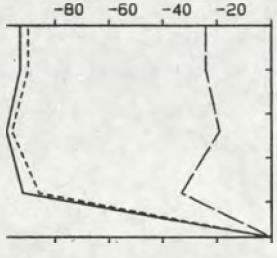

14.44 14.49 48
-84 -81 -22 91

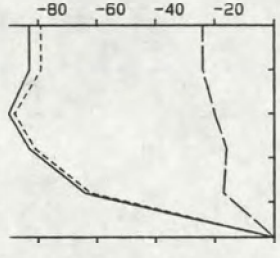

14.50 14.56 48
-72 -69 -18 92

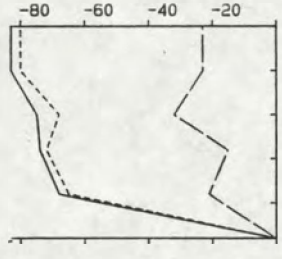

14.58 15.05 48
-68 -65 -20 89

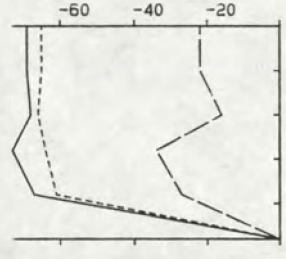

15.07 15.14 48
-61 -57 -22 85

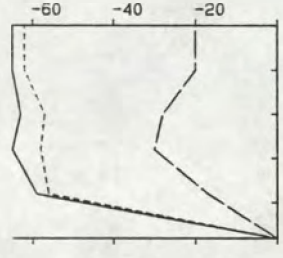

15.17 15.23 48
-57 -53 -21 85

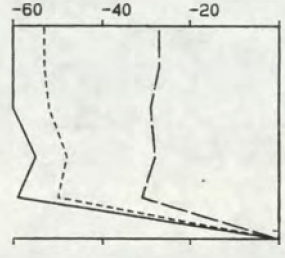

15.25 15.32 52
-53 -46 -26 77

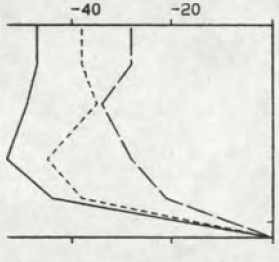

15.33 15.40 54
-44 -35 -25 70

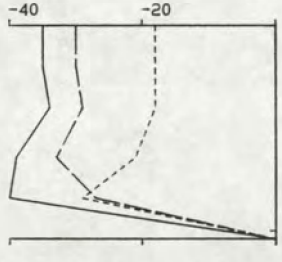

15.43 15.49 52
-33 -19 -27 51

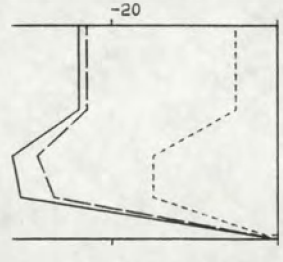

15.51 16.03 51
-24 -9 -23 37

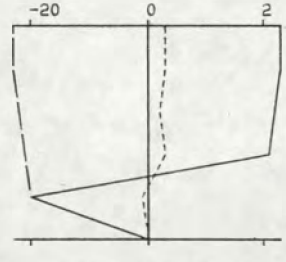

16.05 16.12 50
20 2 -20 11

TOELICHTING OP DE VERTIKALEN

———— V -------- VSIN — — — VCOS

14.01 14.15 295 : BEGINTYD EINDTYD BODEMDIEPTE

100 10 92 265 : V VSIN VCOS R (GEM)

VERTIKALE SCHAAL : DIEPTE IN DM TOV WATEROPP.

HORIZONTALE SCHAAL: SNELHEDEN IN CM/S.

RIJKSWATERSTAAT
DIRECTIE ZEELAND
MEETDIENST

STROOMMETING : SCHAAR VAN SPIJKERPLAAT

RAAI : 9 DEELRAAI : 2 PUNT : 10 LOKATIE : ZUI1(-131)

X : 35980.00 Y : 383250.00

DATUM : 910910 CODE: M0609

A3. 0029

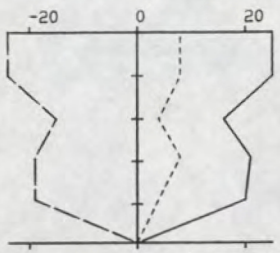

16.13 16.20 49
19 6 -18 359

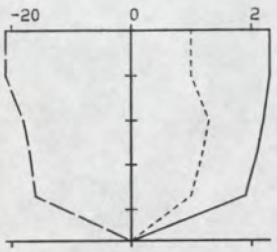

16.21 16.28 47
19 10 -16 345

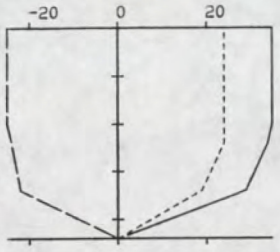

16.35 16.39 44
29 20 -21 333

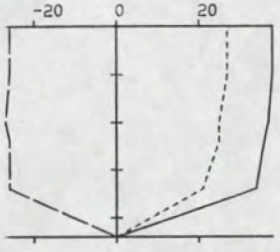

16.40 16.45 44
32 22 -23 333

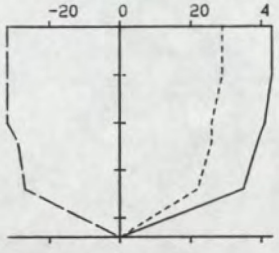

16.46 16.51 44
35 23 -27 335

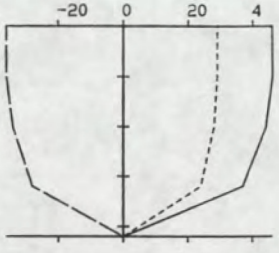

16.53 16.57 42
38 24 -29 337

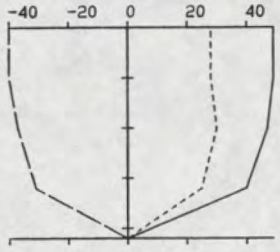

16.59 17.03 42
40 24 -32 339

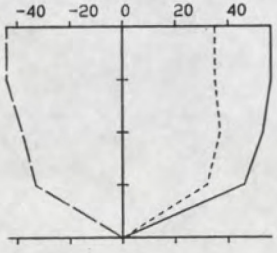

17.05 17.10 40
46 30 -34 334

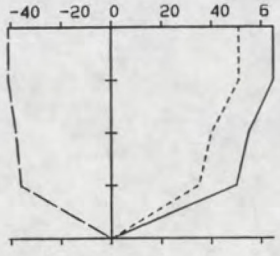

17.13 17.17 40
51 38 -34 328

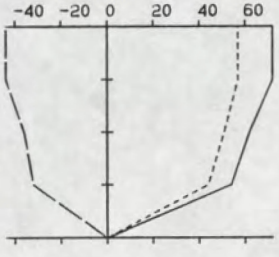

17.18 17.22 40
56 45 -34 323

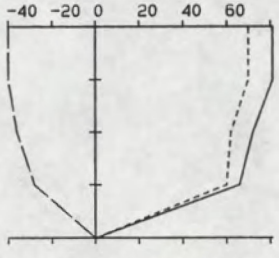

17.24 17.28 40
65 57 -31 315

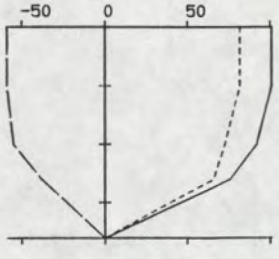

17.30 17.34 36
79 65 -45 321

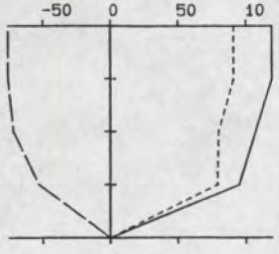

17.37 17.41 40
95 74 -60 325

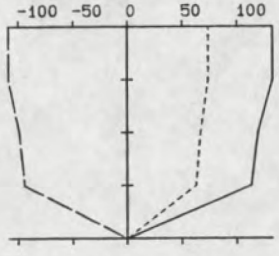

17.49 17.53 40
108 60 -89 342

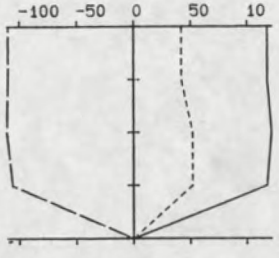

17.55 18.00 40
104 42 -96 352

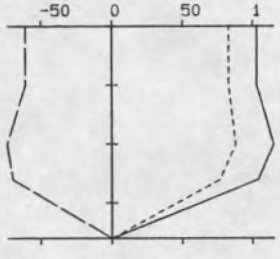

18.01 18.06 36
92 71 -57 325

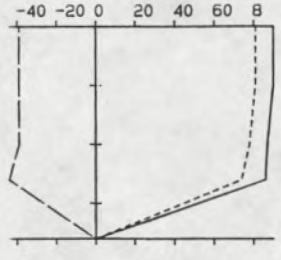

18.08 18.14 36
76 68 -35 313

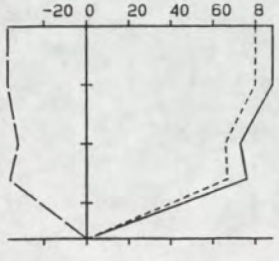

18.16 18.21 36
70 63 -31 312

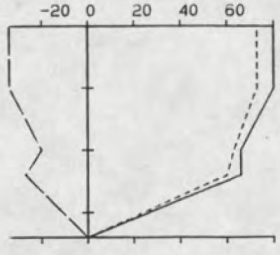

18.22 18.27 34
63 58 -25 309

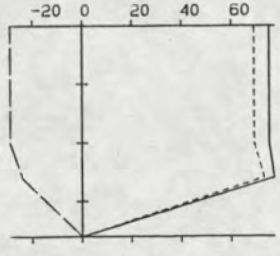

18.31 18.34 36
65 60 -24 308

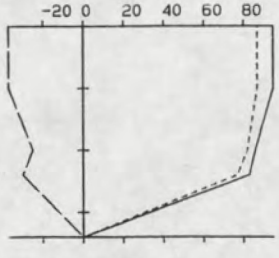

18.36 18.40 34
76 71 -28 307

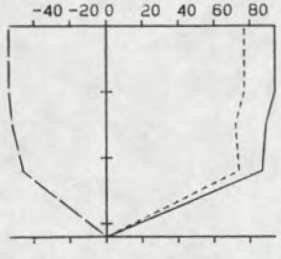

18.44 18.48 32
77 63 -43 320

TOELICHTING OP DE VERTIKALEN

———— V -------- VSIN — — — VCOS

14.01 14.15 295 : BEGINTYD EINDTYD BODEMDIEPTE

100 10 92 265 : V VSIN VCOS R (GEM)

VERTIKALE SCHAAL : DIEPTE IN DM TOV WATEROPP.

HORIZONTALE SCHAAL: SNELHEDEN IN CM/S.

RIJKSWATERSTAAT
DIRECTIE ZEELAND
MEETDIENST

STROOMMETING : SCHAAR VAN SPIJKERPLAAT

RAAI : 9 DEELRAAI : 2 PUNT : 10 LOKATIE : ZUI1(-131)

X : 35980.00 Y : 383250.00

DATUM : 910910 CODE: M0609

A3. 0030

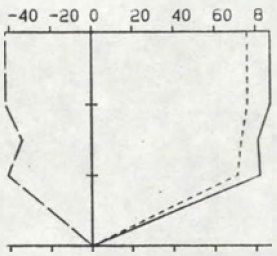

18.50 18.54 30
70 62 -33 314

TOELICHTING OP DE VERTIKALEN

_____ V -------- VSIN _ _ _ _ VCOS

14.01 14.15 295 : BEGINTYD EINDTYD BODEMDIEPTE

100 10 92 265 : V VSIN VCOS R (GEM)

VERTIKALE SCHAAL : DIEPTE IN DM TOV WATEROPP.

HORIZONTALE SCHAAL: SNELHEDEN IN CM/S.

RIJKSWATERSTAAT
DIRECTIE ZEELAND
MEETDIENST

STROOMMETING : SCHAAR VAN SPIJKERPLAAT

RAAI : 9 DEELRAAI : 2 PUNT : 10 LOKATIE : ZUI1(-131)

X : 35980.00 Y : 383250.00

DATUM : 910910 CODE: M0609

A3. 0031

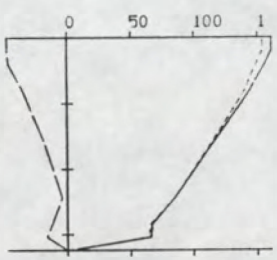

6.03 6.18 162
111 109 -23 298

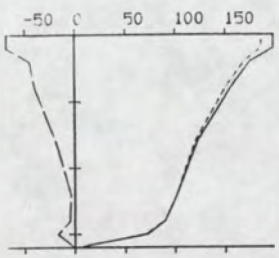

6.23 6.42 160
126 123 -25 298

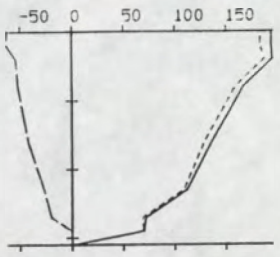

6.44 7.04 155
134 129 -38 303

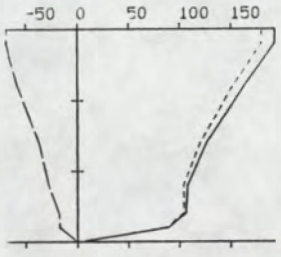

7.07 7.28 150
134 127 -41 304

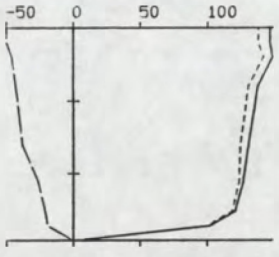

7.33 8.00 146
127 123 -35 302

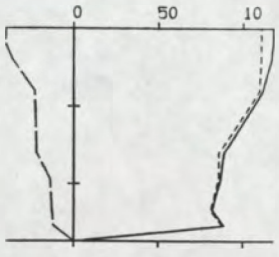

8.03 8.27 137
96 93 -22 299

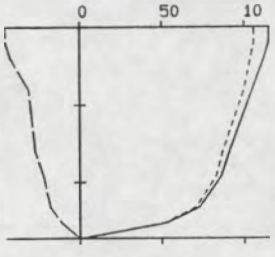

8.32 8.43 136
90 86 -28 304

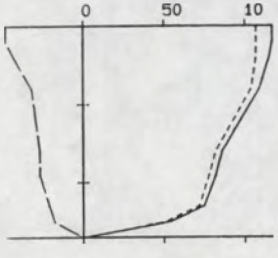

8.46 9.00 135
91 85 -30 305

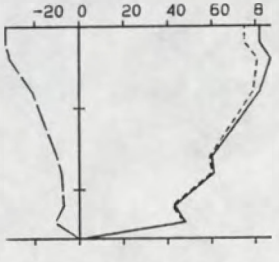

9.03 9.16 130
65 63 -17 301

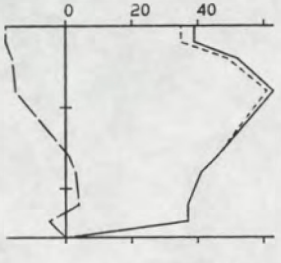

9.21 9.34 130
45 44 -7 295

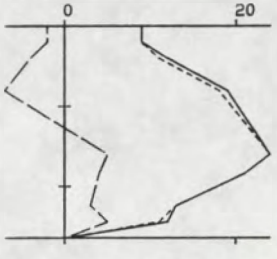

9.42 9.54 132
16 16 0 286

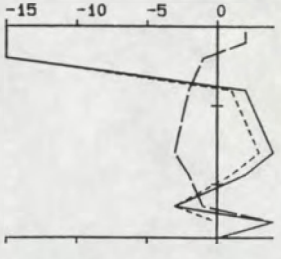

9.58 10.14 134
-3 -3 -1 86

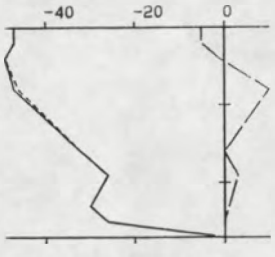

10.18 10.32 135
-36 -36 2 109

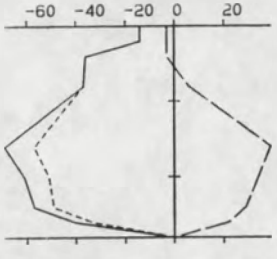

11.03 11.24 140
-44 -40 19 131

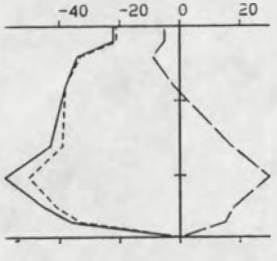

11.27 11.56 141
-37 -36 9 120

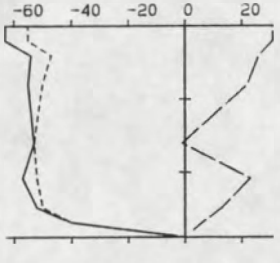

11.58 12.20 144
-51 -49 16 124

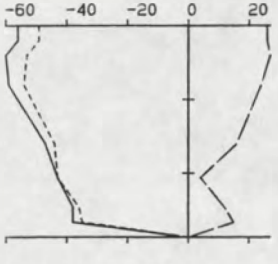

12.22 12.43 143
-48 -44 17 127

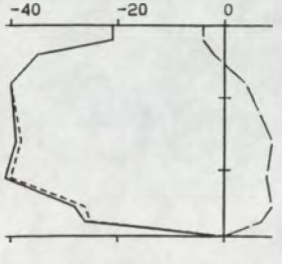

12.48 13.16 145
-34 -33 5 114

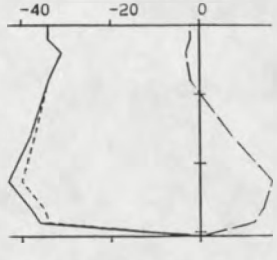

13.19 13.35 153
-35 -34 6 115

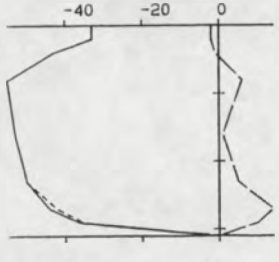

13.36 13.56 155
-46 -46 4 111

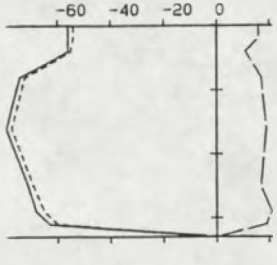

14.05 14.16 165
-68 -66 17 120

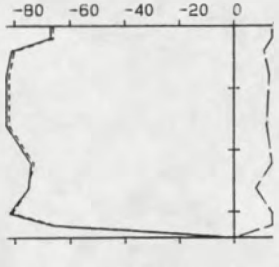

14.21 14.33 171
-76 -75 12 115

TOELICHTING OP DE VERTIKALEN

———— V -------- VSIN — — — — VCOS

14.01 14.15 295 : BEGINTYD EINDTYD BODEMDIEPTE

100 10 92 265 : V VSIN VCOS R (GEM)

VERTIKALE SCHAAL : DIEPTE IN DM TOV WATEROPP.

HORIZONTALE SCHAAL: SNELHEDEN IN CM/S.

RIJKSWATERSTAAT
DIRECTIE ZEELAND
MEETDIENST

STROOMMETING : SCHAAR VAN SPIJKERPLAAT

RAAI : 9 DEELRAAI : 2 PUNT : 11 LOKATIE : WIJ1(-110)

X : 36106.00 Y : 383693.00

DATUM : 910910 CODE: 40609

A3. 0032

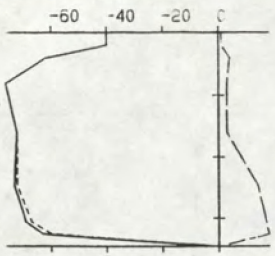

14.37 14.47 173
-66 -66 8 113

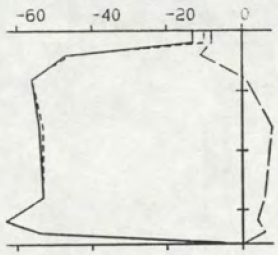

14.55 15.09 179
-49 -49 3 109

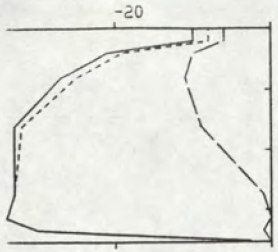

15.15 15.29 177
-28 -27 -6 94

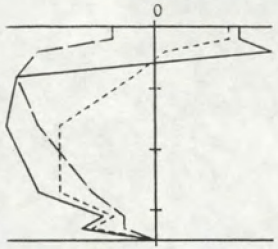

15.40 15.51 175
-9 -5 -8 46

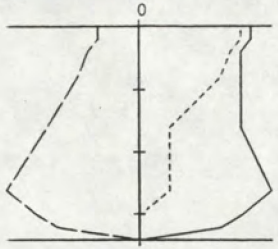

15.53 16.03 171
9 4 -8 348

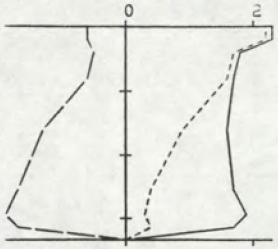

16.07 16.17 167
15 10 -12 335

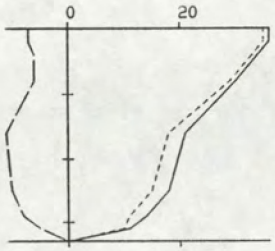

16.21 16.31 165
22 21 -8 307

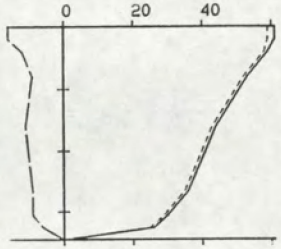

16.54 17.05 173
43 42 -10 299

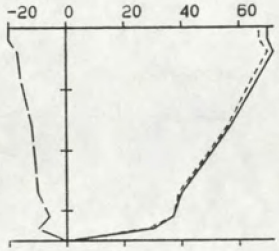

17.13 17.26 175
53 51 -12 300

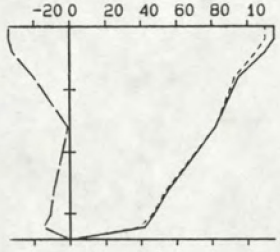

17.30 17.48 171
76 75 -13 296

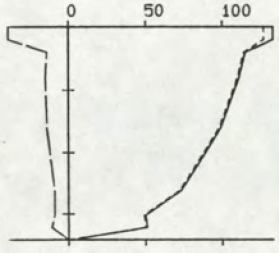

17.52 18.12 171
90 89 -14 295

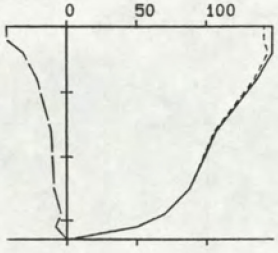

18.13 18.25 165
105 104 -16 295

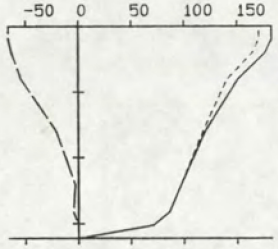

18.32 18.57 161
121 118 -28 300

TOELICHTING OP DE VERTIKALEN

——— V -------- VSIN ——— — VCOS

14.01 14.15 295 : BEGINTYD EINDTYD BODEMDIEPTE

100 10 92 265 : V VSIN VCOS R (GEM)

VERTIKALE SCHAAL : DIEPTE IN DM TOV WATEROPP.

HORIZONTALE SCHAAL: SNELHEDEN IN CM/S.

RIJKSWATERSTAAT
DIRECTIE ZEELAND
MEETDIENST

STROOMMETING : SCHAAR VAN SPIJKERPLAAT

RAAI : 9 DEELRAAI : 2 PUNT : 11 LOKATIE : WIJ1(-110)

X : 36106.00 Y : 383693.00

DATUM : 910910 CODE: M0609

A3. 0033

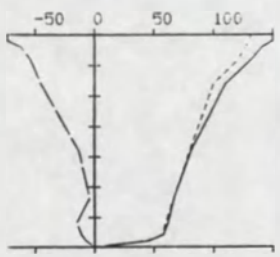

5.59 6.13 348
89 85 -26 303

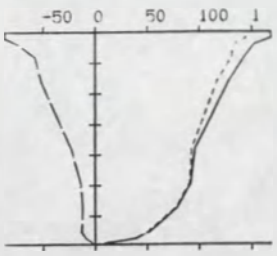

6.16 6.31 346
108 97 -33 305

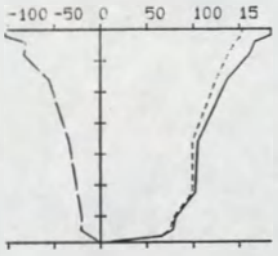

6.33 6.47 342
115 107 -43 308

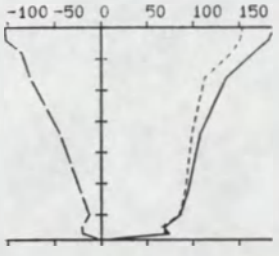

6.49 7.03 340
115 104 -50 312

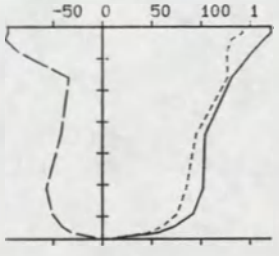

7.07 7.20 336
112 100 -52 313

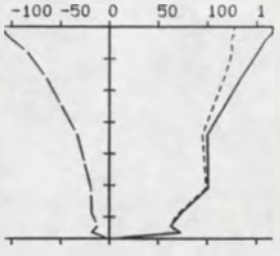

7.23 7.36 334
109 100 -44 310

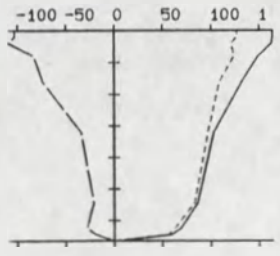

7.38 7.51 332
107 96 -48 313

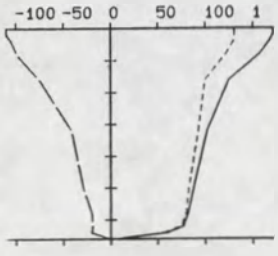

7.53 8.08 330
107 94 -52 315

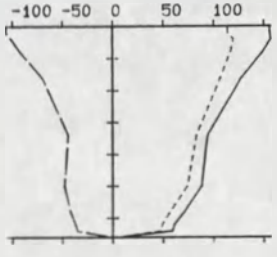

8.12 8.27 330
104 86 -58 320

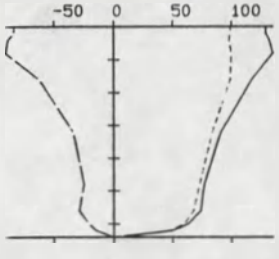

8.30 8.45 320
94 83 -45 315

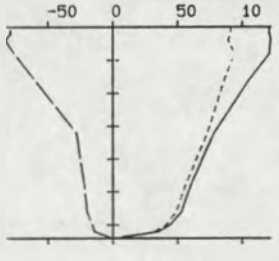

8.48 9.02 320
80 70 -40 316

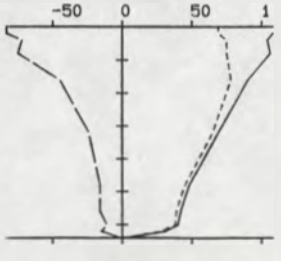

9.05 9.19 320
69 59 -34 316

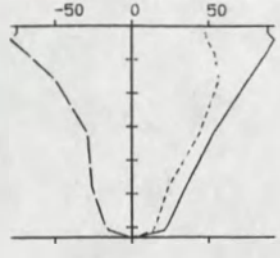

9.23 9.37 315
55 39 -39 331

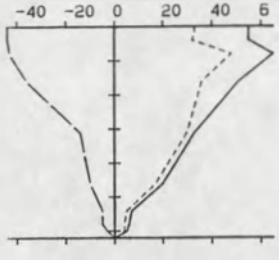

9.40 9.54 310
33 26 -21 325

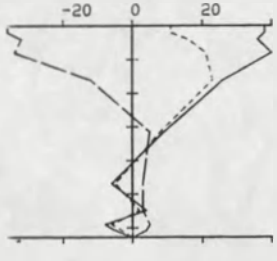

9.57 10.10 314
11 8 -6 323

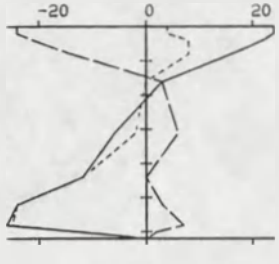

10.13 10.26 310
-6 -6 -1 99

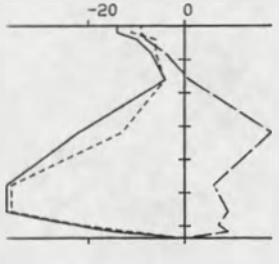

10.29 10.43 318
-18 -17 5 126

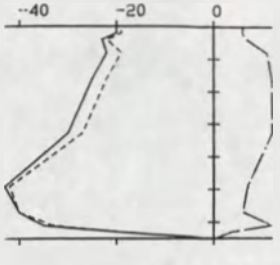

10.47 11.01 325
-30 -28 9 124

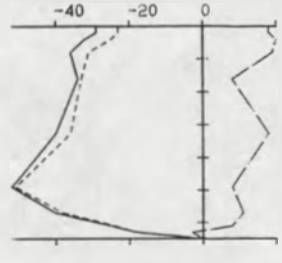

11.03 11.16 325
-37 -35 12 125

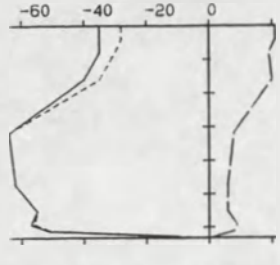

11.20 11.33 316
-50 -49 12 120

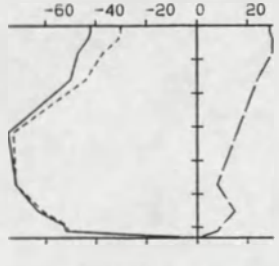

11.35 11.49 316
-59 -56 18 124

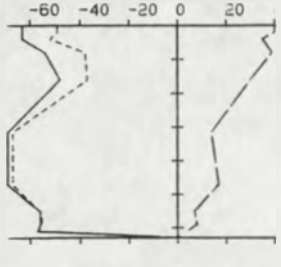

11.51 12.05 315
-58 -54 21 127

TOELICHTING OP DE VERTIKALEN

——— V - - - - - - - - VSIN ——— — — VCOS

14.01 14.15 295 : BEGINTYD EINDTYD BODEMDIEPTE

100 10 92 265 : V VSIN VCOS R (GEMI

VERTIKALE SCHAAL : DIEPTE IN DM TOV WATEROPP.

HORIZONTALE SCHAAL: SNELHEDEN IN CM/S.

RIJKSWATERSTAAT
DIRECTIE ZEELAND
MEETDIENST

STROOMMETING : SCHAAR VAN SPIJKERPLAAT

RAAI : 9 DEELRAAI : 4 PUNT : 12 LOKATIE : SIE1(-102)

X : 3629W.00 Y : 384488.00

DATUM : 910910 CODE: 40609

A3. 0034

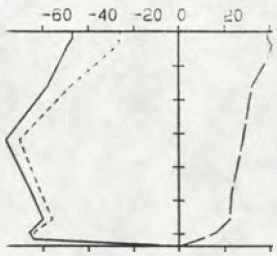

12.09 12.25 318
-61 -54 28 133

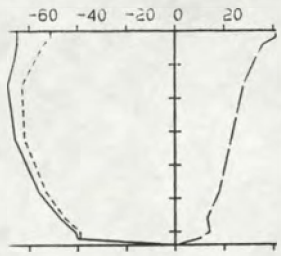

12.28 12.43 320
-60 -55 23 129

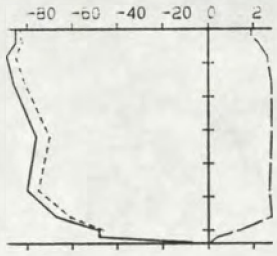

12.46 13.02 320
-76 -72 25 125

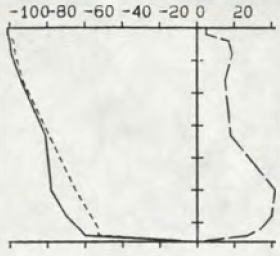

13.05 13.20 330
-81 -77 24 123

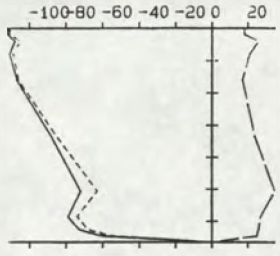

13.24 13.38 333
-89 -85 24 122

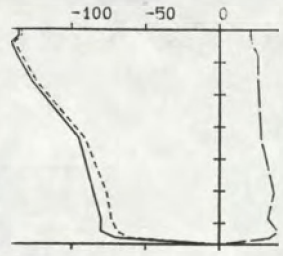

13.40 13.53 333
-102 -98 29 123

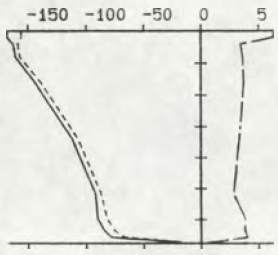

13.56 14.09 338
-117-112 35 123

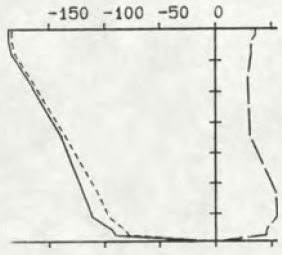

14.11 14.25 345
-140-134 38 122

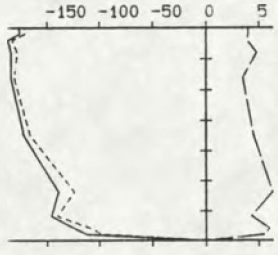

14.28 14.41 348
-161-154 46 123

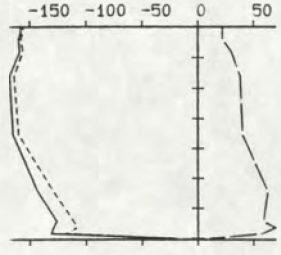

14.43 14.57 352
-151-145 44 123

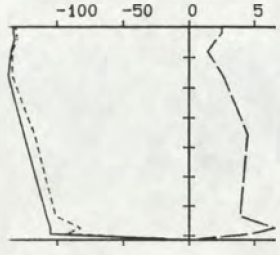

14.59 15.12 357
-121-116 36 123

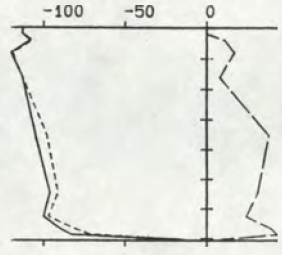

15.14 15.30 353
-102 -99 25 120

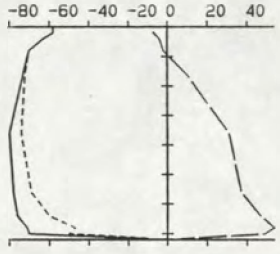

15.34 15.50 360
-72 -67 25 126

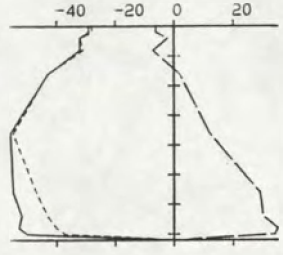

15.53 16.08 360
-46 -44 13 123

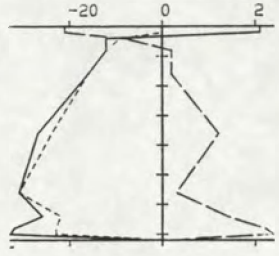

16.11 16.27 360
-21 -21 5 122

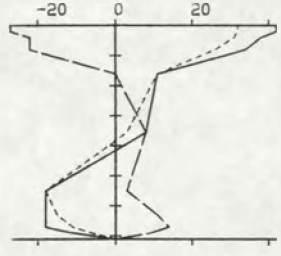

16.30 16.45 355
2 2 1 271

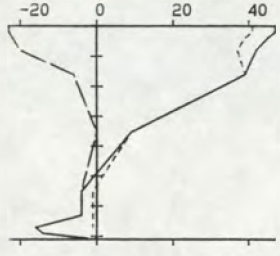

16.49 17.03 355
18 16 -7 309

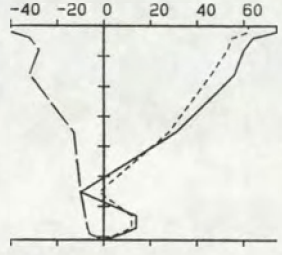

17.05 17.19 355
33 27 -18 320

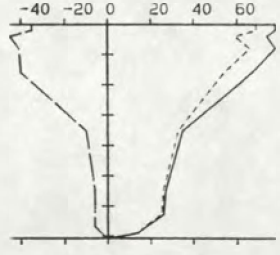

17.21 17.35 354
43 39 -19 312

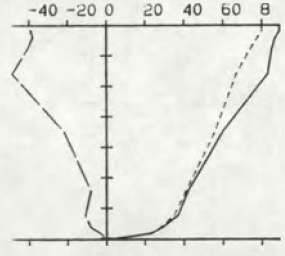

17.37 17.51 352
59 54 -25 311

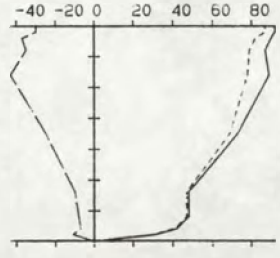

17.54 18.07 349
68 63 -24 307

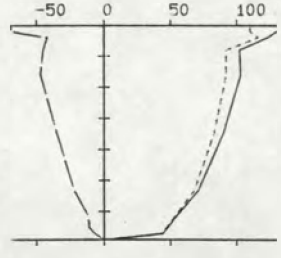

18.09 18.23 346
85 79 -33 309

TOELICHTING OP DE VERTIKALEN

———— V -------- VSIN — — — VCOS

14.01 14.15 295 : BEGINTYD EINDTYD BODEMDIEPTE

100 10 92 265 : V VSIN VCOS R (GEM)

VERTIKALE SCHAAL : DIEPTE IN DM TOV WATEROPP.

HORIZONTALE SCHAAL: SNELHEDEN IN CM/S.

RIJKSWATERSTAAT
DIRECTIE ZEELAND
MEETDIENST

STROOMMETING : SCHAAR VAN SPIJKERPLAAT

RAAI : 9 DEELRAAI . 2 PUNT : 12 LOKATIE : SIE1 (-102)

X : 36292.00 Y : 384488.00

DATUM : 910910 CODE: M0609

A3. 0035

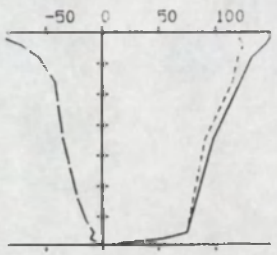

18.25 18.39 346
101 95 -36 307

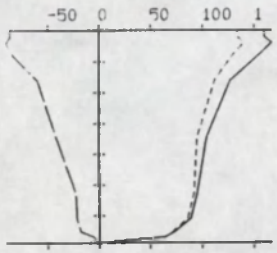

18.41 18.54 344
110 100 -45 310

TOELICHTING OP DE VERTIKALEN

———— V ..... VSIN — — — VCOS

14.01 14.15 295 : BEGINTYD EINDTYD BODEMDIEPTE

100 10 92 265 : V VSIN VCOS R (GEM)

VERTIKALE SCHAAL : DIEPTE IN DM TOV WATEROPP.

HORIZONTALE SCHAAL: SNELHEDEN IN CM/S.

RIJKSWATERSTAAT
DIRECTIE ZEELAND
MEETDIENST

STROOMMETING : SCHAAR VAN SPIJKERPLAAT

RAAI : 9 DEELRAAI : 2 PUNT : 12 LOKATIE . SIE1 (-102)

X : 36292.00 Y : 384488.00

DATUM : 910910 CODE: M0609

A3. 0036

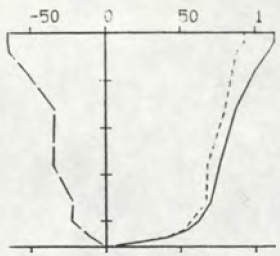

6.03 6.21 228
80 72 -36 313

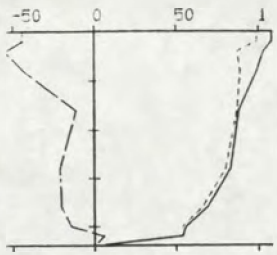

6.29 6.43 220
81 78 -23 303

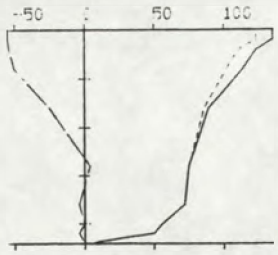

6.46 6.58 221
84 82 -20 299

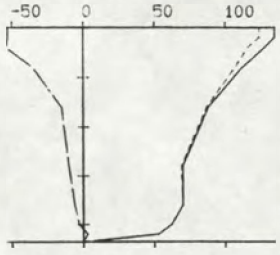

7.01 7.15 218
85 83 -19 299

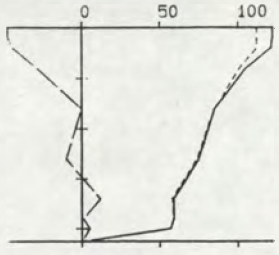

7.16 7.29 213
80 79 -11 294

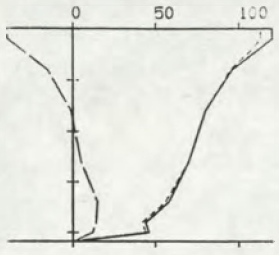

7.34 7.51 209
75 75 -3 288

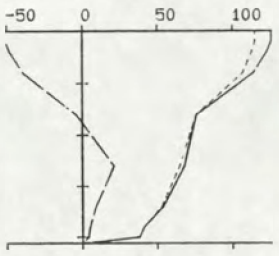

7.57 8.08 206
76 75 -7 292

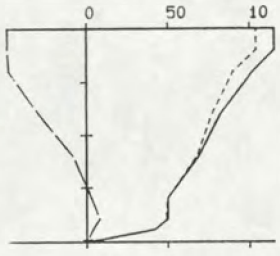

8.12 8.23 202
74 71 -20 302

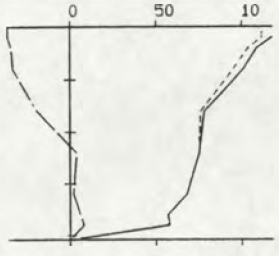

8.31 8.42 204
78 77 -12 295

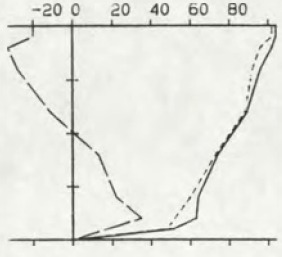

8.44 8.56 200
76 76 -1 287

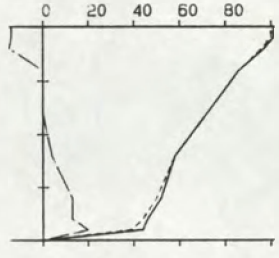

8.58 9.09 200
66 66 3 284

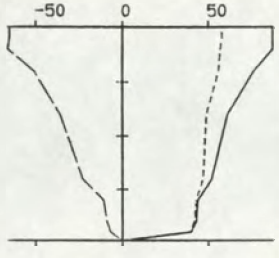

9.13 9.27 198
59 48 -34 321

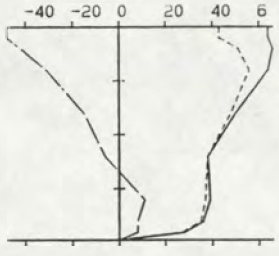

9.29 9.41 197
45 43 -13 303

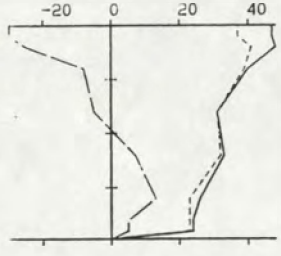

9.44 9.55 197
31 31 -2 290

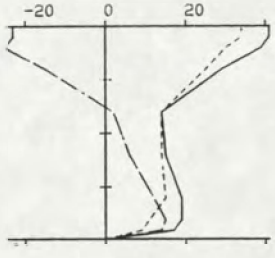

10.00 10.15 198
18 18 -1 288

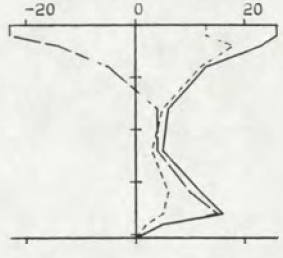

10.18 10.32 203
7 7 1 278

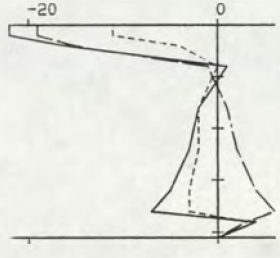

10.37 10.52 205
-2 -2 -1 86

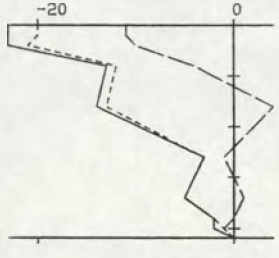

10.57 11.11 209
-9 -9 -1 98

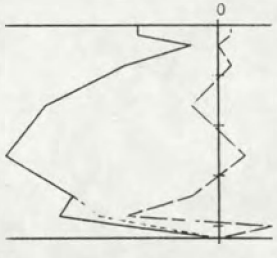

11.14 11.31 212
-10 -10 0 104

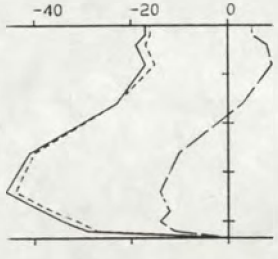

11.40 11.57 217
-29 -28 -3 100

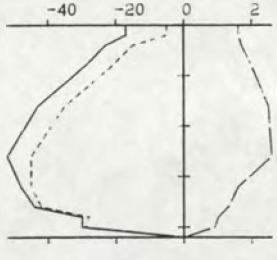

12.05 12.18 210
-37 -32 19 137

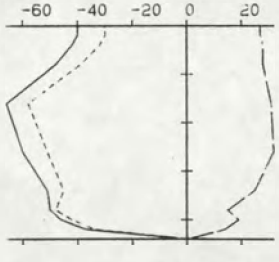

12.22 12.35 220
-52 -45 26 137

TOELICHTING OP DE VERTIKALEN

——— V - - - - - - - - VSIN — — — — VCOS

14.01 14.15 295 : BEGINTYD EINDTYD BODEMDIEPTE

100 10 92 265 : V VSIN VCOS R (GEM)

VERTIKALE SCHAAL : DIEPTE IN DM TOV WATEROPP.

HORIZONTALE SCHAAL: SNELHEDEN IN CM/S.

RIJKSWATERSTAAT
DIRECTIE ZEELAND
MEETDIENST

STROOMMETING . SCHAAR VAN SPIJKERPLAAT

RAAI : 9 DEELRAAI : 2 PUNT : 13 LOKATIE : Z13(-522)

X : 36460.00 Y : 385040.00

DATUM : 910910 CODE: 40609

A3. 0037

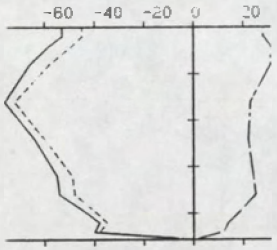

12.41 12.59 228
-58 -53 23 130

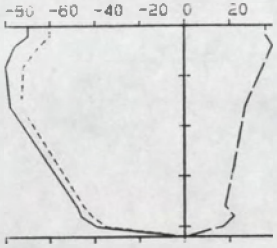

13.01 13.17 210
-64 -59 26 130

TOELICHTING OP DE VERTIKALEN

———— V - - - - - - - VSIN — — — — VCOS

14.01 14.15 295 : BEGINTYD EINDTYD BODEMDIEPTE

100 10 92 265 : V VSIN VCOS R (GEM)

VERTIKALE SCHAAL : DIEPTE IN DM TOV WATEROPP.

HORIZONTALE SCHAAL: SNELHEDEN IN CM/S.

RIJKSWATERSTAAT
DIRECTIE ZEELAND
MEETDIENST

STROOMMETING : SCHAAR VAN SPIJKERPLAAT

RAAI : 9 DEELRAAI : 2 PUNT : 13 LOKATIE : Z13(-522)

X : 26460.00 Y : 385040.00

DATUM : 910910 CODE: M0609

A3. 0038

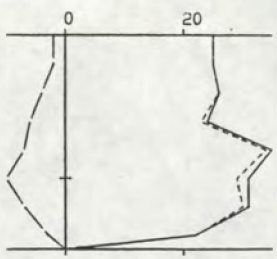

6.01 6.11 75
27 26 -5 297

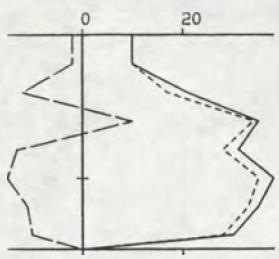

6.16 6.21 75
25 24 -7 302

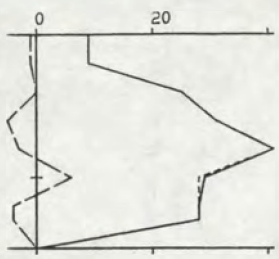

6.30 6.35 75
24 24 -1 289

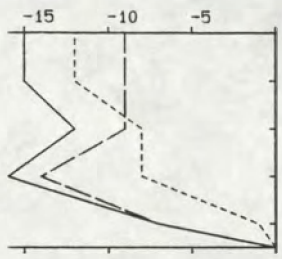

6.59 7.04 45
-12 -8 -9 56

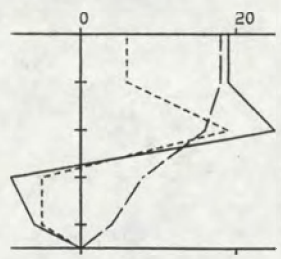

7.09 7.13 45
13 4 12 216

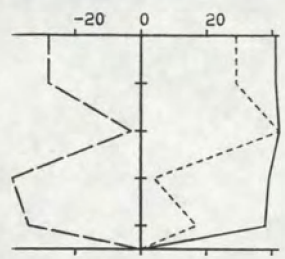

7.18 7.21 45
33 23 -24 333

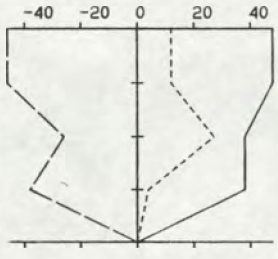

7.25 7.28 40
35 12 -33 356

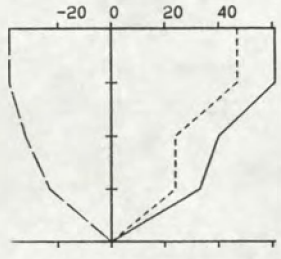

7.35 7.38 40
41 30 -28 329

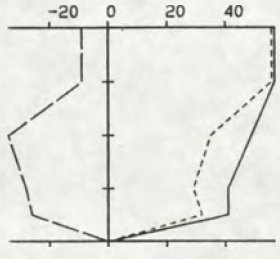

7.44 7.46 40
44 39 -20 313

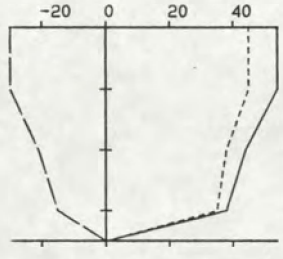

7.54 7.57 35
44 38 -22 316

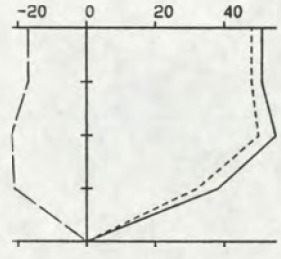

8.02 8.05 40
42 39 -17 310

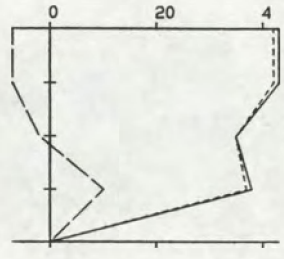

8.14 8.17 40
34 34 -1 287

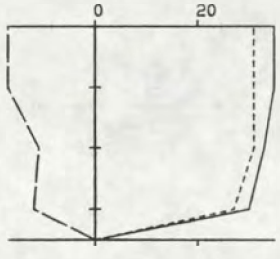

8.22 8.24 35
31 28 -13 311

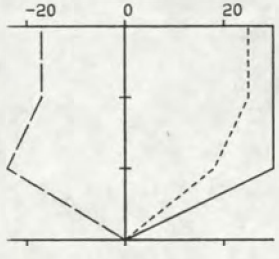

8.31 8.35 30
25 19 -17 328

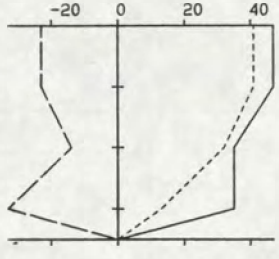

8.38 8.43 35
36 30 -21 321

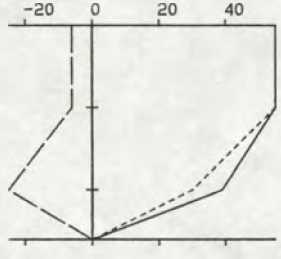

8.46 8.48 26
42 41 -11 301

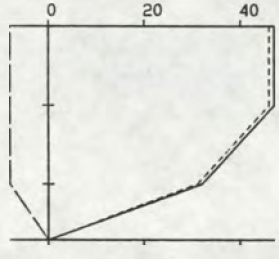

8.51 8.53 27
36 35 -7 297

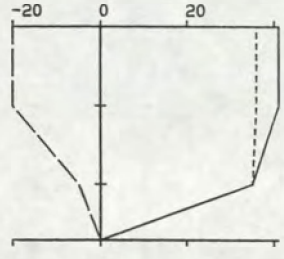

8.56 8.59 27
34 31 -13 308

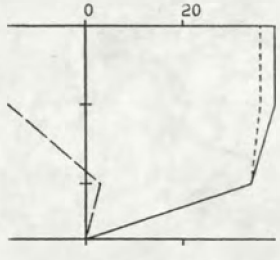

9.01 9.04 27
32 31 -8 301

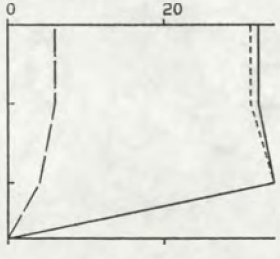

9.05 9.08 27
28 28 5 277

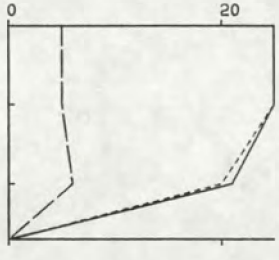

9.09 9.11 27
21 20 5 273

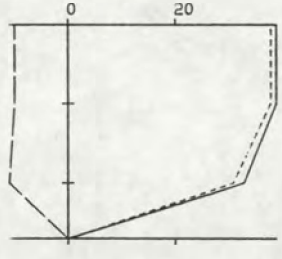

9.17 9.19 27
32 31 -9 302

TOELICHTING OP DE VERTIKALEN

———— V - - - - - - - VSIN — — — VCOS

14.01 14.15 295 : BEGINTYD EINDTYD BODEMDIEPTE

100 10 92 265 : V VSIN VCOS R (GEM)

VERTIKALE SCHAAL : DIEPTE IN DM TOV WATEROPP.

HORIZONTALE SCHAAL: SNELHEDEN IN CM/S.

RIJKSWATERSTAAT
DIRECTIE ZEELAND
MEETDIENST

STROOMMETING : SCHAAR VAN SPIJKERPLAAT

RAAI : 9 DEELRAAI : 2 PUNT : 14 LOKATIE : Z14(-523)

X : 36498.00 Y : 385350.00

DATUM : 910910 CODE: M0609

A3. 0039

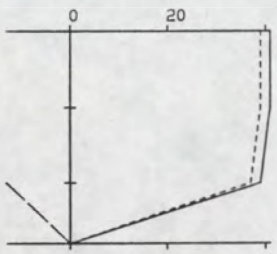

9.23 9.25 28
35 33 -11 305

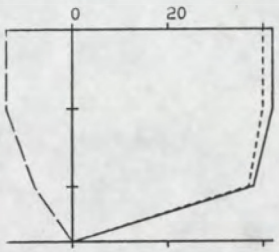

9.28 9.30 27
35 34 -10 303

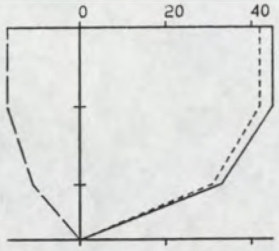

9.32 9.35 27
36 33 -13 307

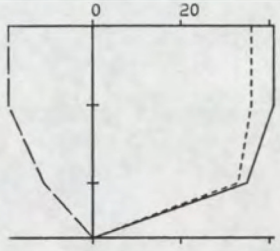

9.36 9.39 27
33 30 -14 311

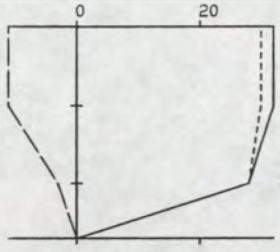

9.41 9.44 27
26 25 -7 301

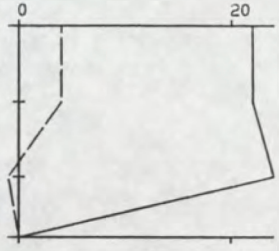

9.45 9.48 28
20 20 2 281

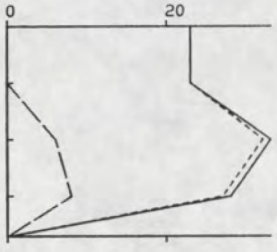

9.51 9.56 37
24 24 3 278

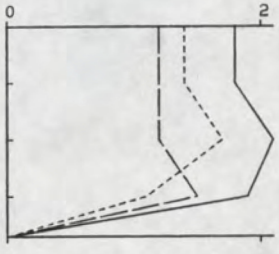

10.01 10.05 37
17 13 12 244

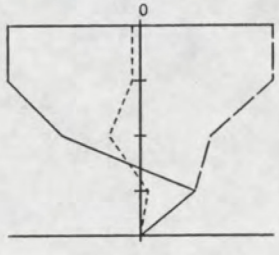

10.09 10.13 38
-11 -1 11 190

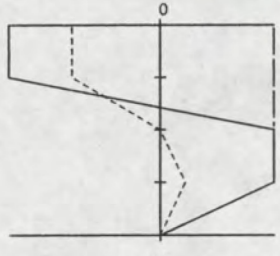

10.15 10.20 40
-8 -2 8 181

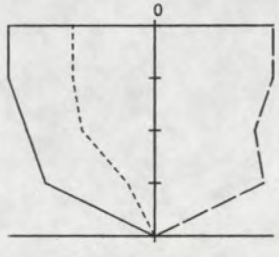

10.22 10.26 40
-12 -6 11 166

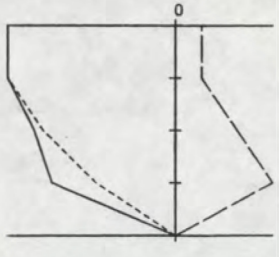

10.29 10.33 40
-14 -13 6 129

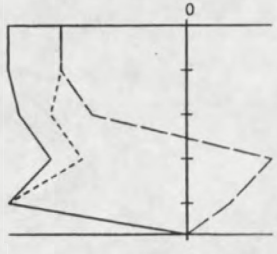

10.36 10.42 47
-12 -12 -3 90

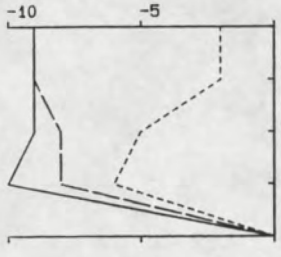

10.46 10.51 40
-8 -4 -7 41

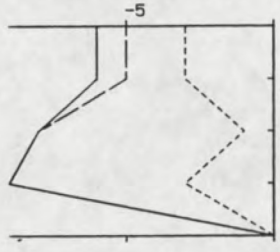

10.54 10.58 40
-6 -2 -6 35

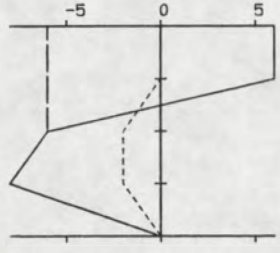

11.00 11.04 40
-6 -1 -6 26

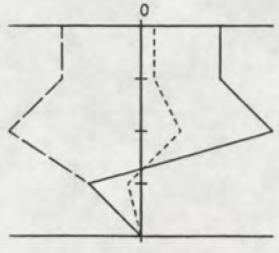

11.07 11.12 40
6 1 -6 7

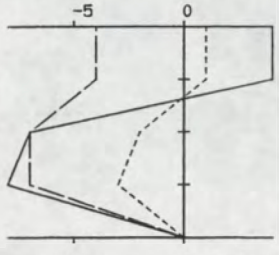

11.14 11.18 40
-5 -1 -5 26

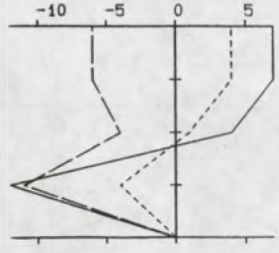

11.19 11.26 40
6 1 -6 9

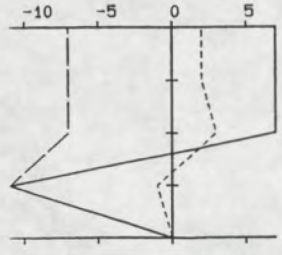

11.28 11.31 40
7 1 -7 6

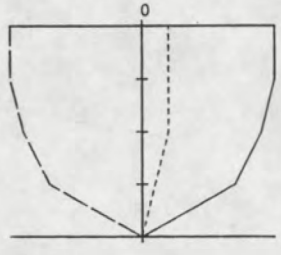

11.33 11.36 40
8 2 -8 5

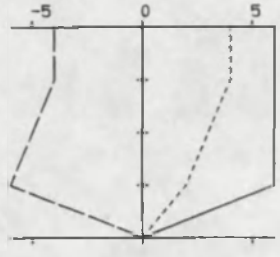

11.38 11.42 40
5 3 -4 343

TOELICHTING OP DE VERTIKALEN

——— V - - - - - - - VSIN — — — — VCOS

14.01 14.15 295 : BEGINTYD EINDTYD BODEMDIEPTE

100 10 92 265 : V VSIN VCOS R (GEM)

VERTIKALE SCHAAL : DIEPTE IN DM TOV WATEROPP.

HORIZONTALE SCHAAL: SNELHEDEN IN CM/S.

RIJKSWATERSTAAT
DIRECTIE ZEELAND
MEETDIENST

STROOMMETING : SCHAAR VAN SPIJKERPLAAT

RAAI : 9 DEELRAAI : 2 PUNT : 14 LOKATIE : Z14 (-523)

X : 36498.00 Y : 385350.00

DATUM : 910910 CODE: M0609

A3. 0040

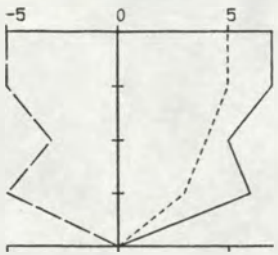

11.44 11.48 40
5 4 -4 333

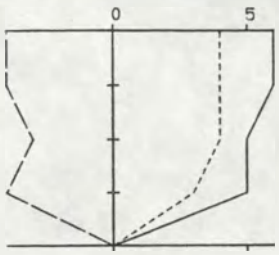

11.50 11.54 40
5 3 -3 331

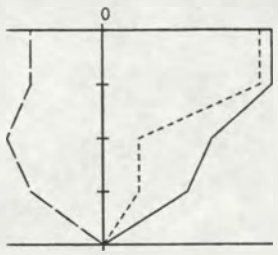

11.56 12.00 40
9 6 -6 328

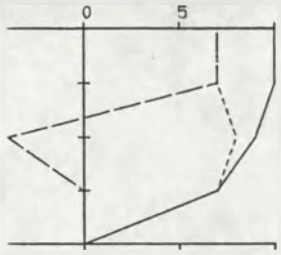

12.02 12.07 40
7 6 2 272

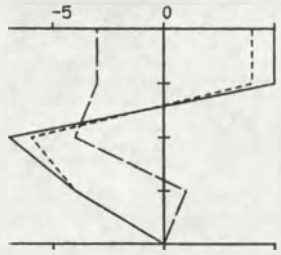

12.08 12.13 40
-2 -1 -2 44

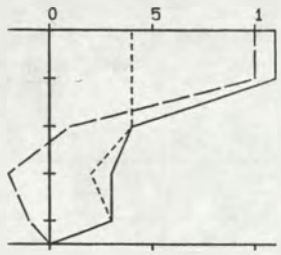

12.15 12.20 45
4 3 3 243

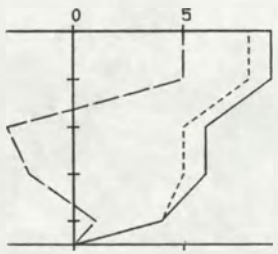

12.21 12.26 45
6 6 1 279

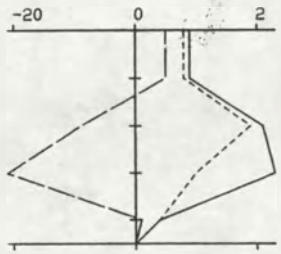

12.27 12.33 45
11 10 -5 312

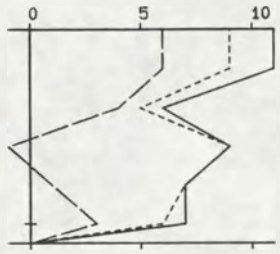

12.35 12.41 55
8 7 3 265

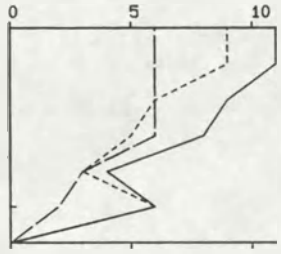

12.42 12.48 60
7 6 4 248

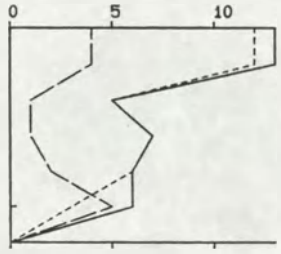

12.54 12.59 60
7 7 3 265

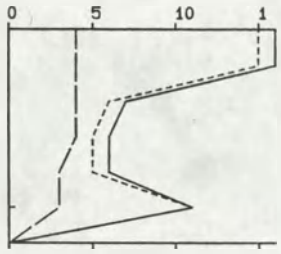

13.04 13.10 60
9 8 3 264

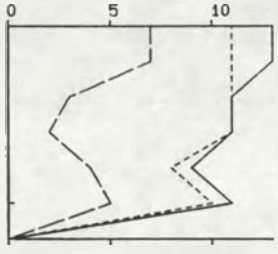

13.11 13.17 60
10 9 4 263

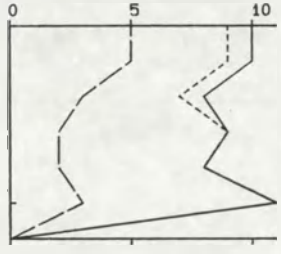

13.18 13.24 60
9 8 3 266

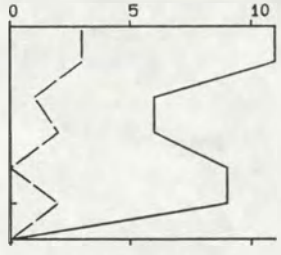

13.25 13.32 60
8 8 2 274

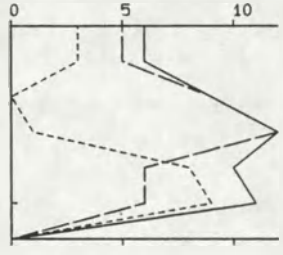

13.33 13.42 60
8 4 7 225

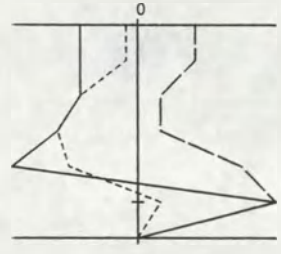

13.44 13.53 60
-6 -3 5 168

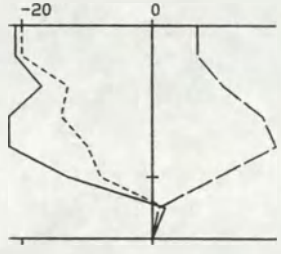

13.56 14.05 70
-14 -10 10 149

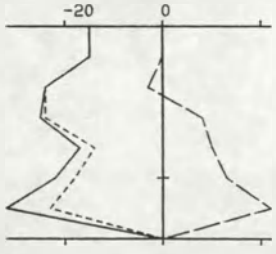

14.08 14.16 70
-19 -18 7 128

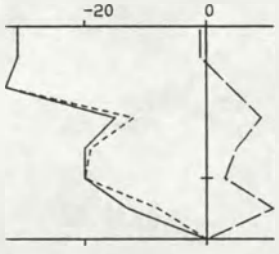

14.17 14.27 70
-20 -20 4 118

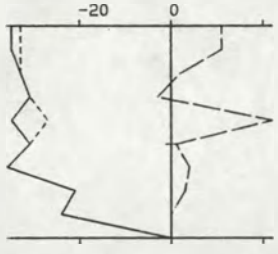

14.29 14.40 90
-29 -28 5 116

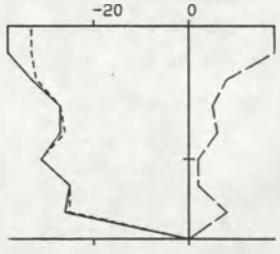

14.43 14.53 80
-28 -27 7 121

TOELICHTING OP DE VERTIKALEN

——— V - - - - - - - VSIN — — — VCOS

14.01 14.15 295 : BEGINTYD EINDTYD BODEMDIEPTE

100 10 92 265 : V VSIN VCOS R (GEM)

VERTIKALE SCHAAL : DIEPTE IN DM TOV WATEROPP.

HORIZONTALE SCHAAL: SNELHEDEN IN CM/S.

RIJKSWATERSTAAT
DIRECTIE ZEELAND
MEETDIENST

STROOMMETING : SCHAAR VAN SPIJKERPLAAT

RAAI : 9 DEELRAAI : 2 PUNT : 14 LOKATIE : Z14(-523)

X : 36498.00 Y : 385950.00

DATUM : 910910 CODE: MI609

A3. 0041

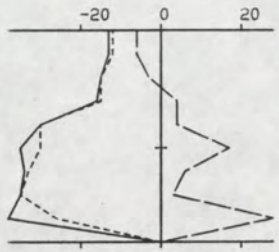

14.56 15.07 90
-23 -22 6 120

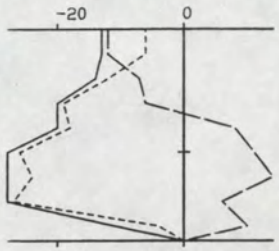

15.12 15.24 86
-16 -16 2 113

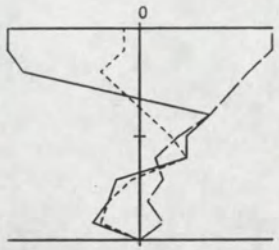

15.28 15.39 98
-8 -1 8 189

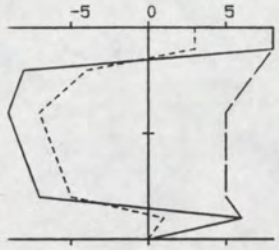

15.43 15.50 100
-7 -3 6 165

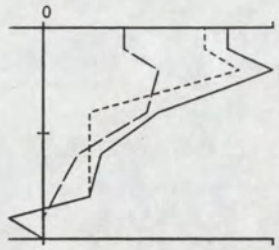

15.56 16.03 100
8 7 5 248

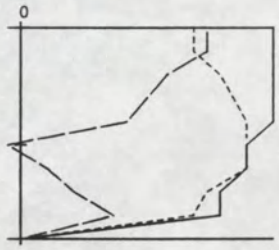

16.06 16.14 90
16 14 7 260

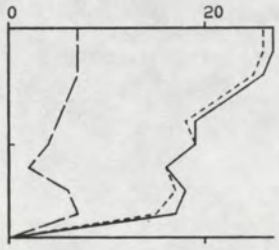

16.17 16.27 90
20 19 5 270

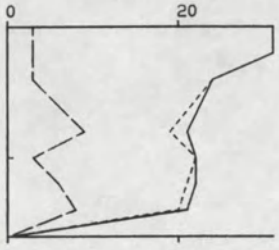

16.31 16.38 80
22 22 5 273

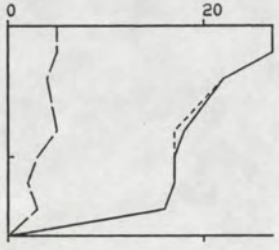

16.42 16.49 80
19 19 4 275

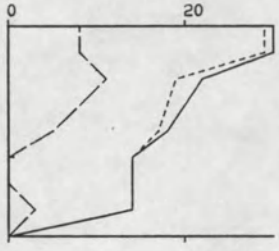

16.52 16.59 80
18 17 5 270

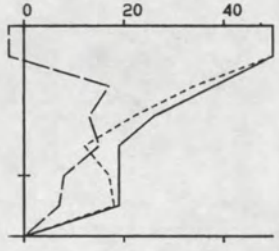

17.08 17.14 70
27 25 8 269

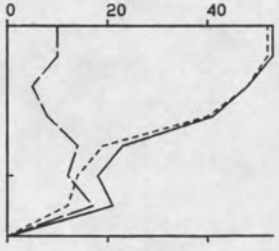

17.19 17.25 70
32 30 10 267

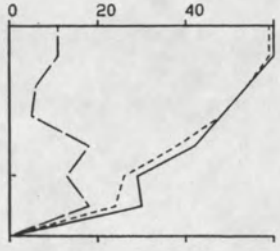

17.28 17.35 70
41 40 11 271

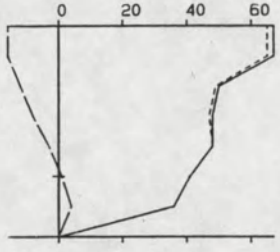

17.39 17.45 70
46 46 -6 294

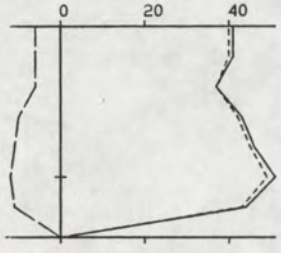

17.54 18.01 70
40 39 -8 298

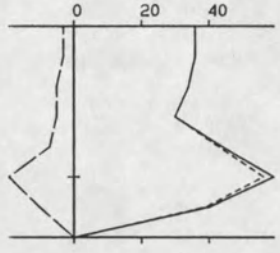

18.10 18.17 70
37 37 -7 297

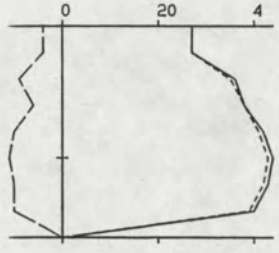

18.22 18.30 80
36 35 -8 299

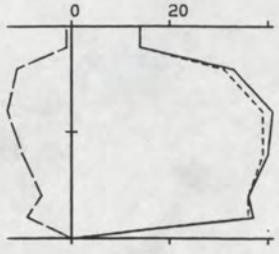

18.37 18.44 100
32 31 -8 301

TOELICHTING OP DE VERTIKALEN

———— V -------- VSIN ——— VCOS

14.01 14.15 295 : BEGINTYD EINDTYD BODEMDIEPTE

100 10 92 265 : V VSIN VCOS R (GEM)

VERTIKALE SCHAAL : DIEPTE IN DM TOV WATEROPP.

HORIZONTALE SCHAAL: SNELHEDEN IN CM/S.

RIJKSWATERSTAAT
DIRECTIE ZEELAND
MEETDIENST

STROOMMETING : SCHAAR VAN SPIJKERPLAAT

RAAI : 9 DEELRAAI : 2 PUNT : 14 LOKATIE : Z14 (-523)

X : 36498.00 Y : 385350.00

DATUM : 910910 CODE: M0609

A3. 0042

directie zeeland
meetdienst zeeland
- bijlagen -

BIJLAGE 9 :STROOMSNELHEIDS- EN STROOMRICHTINGSGRAFIEKEN

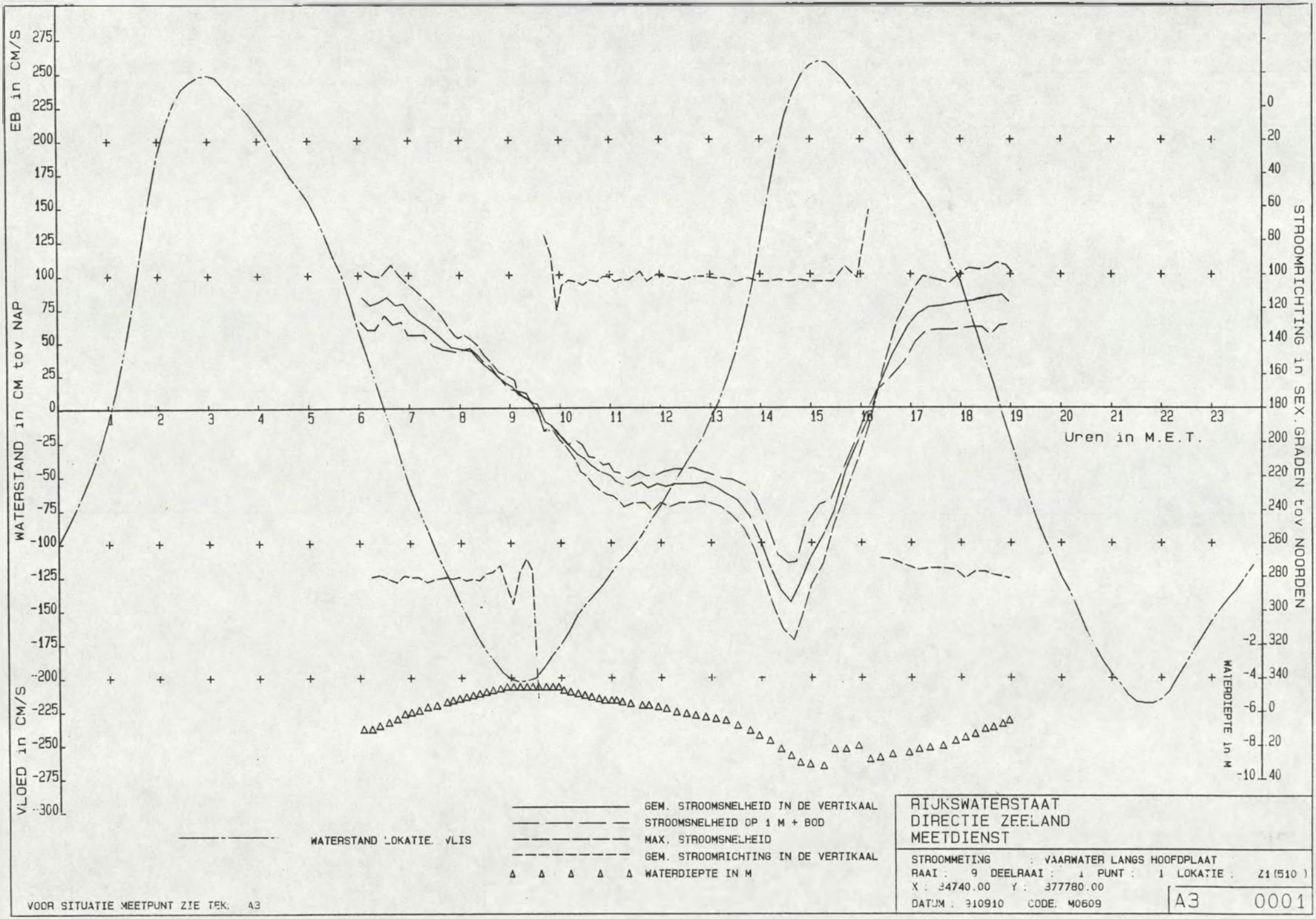

VOOR SITUATIE MEETPUNT ZIE TEK. A3

RIJKSWATERSTAAT
DIRECTIE ZEELAND
MEETDIENST

STROOMMETING : VAARWATER LANGS HOOFDPLAAT
RAAI : 9 DEELRAAI : 1 PUNT : 1 LOKATIE : Z1(510)
X : 34740.00 Y : 377780.00
DATUM : 810910 CODE. M0609

A3 0001

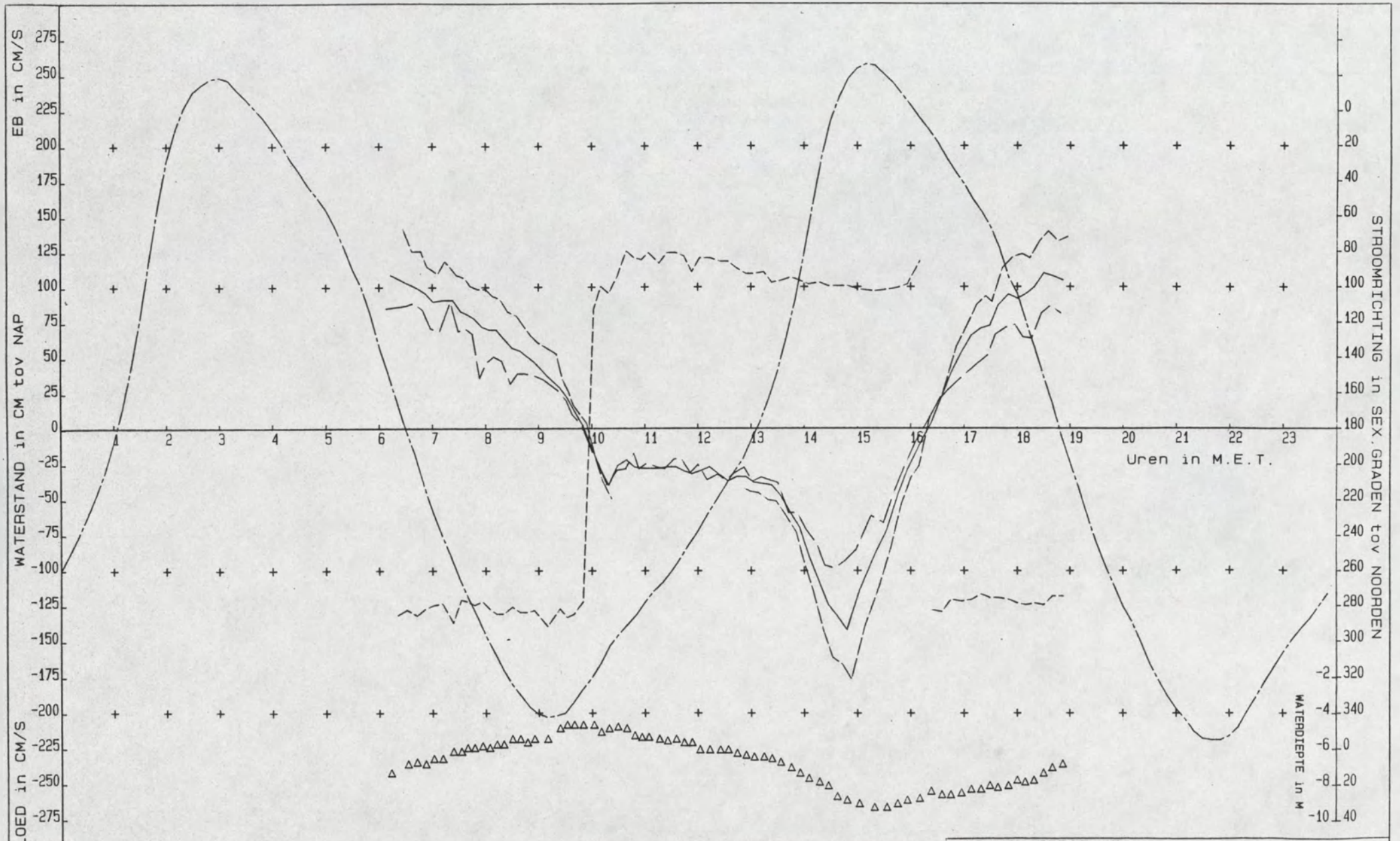

VOOR SITUATIE MEETPUNT ZIE TEK: A3

RIJKSWATERSTAAT
DIRECTIE ZEELAND
MEETDIENST

STROOMMETING : VAARWATER LANGS HOOFDPLAAT
RAAI : 9 DEELRAAI : 1 PUNT : 2 LOKATIE : PLU1(107)
X : 34806.00 Y : 378185.00
DATUM : 910910 CODE: M0609

A3 0002

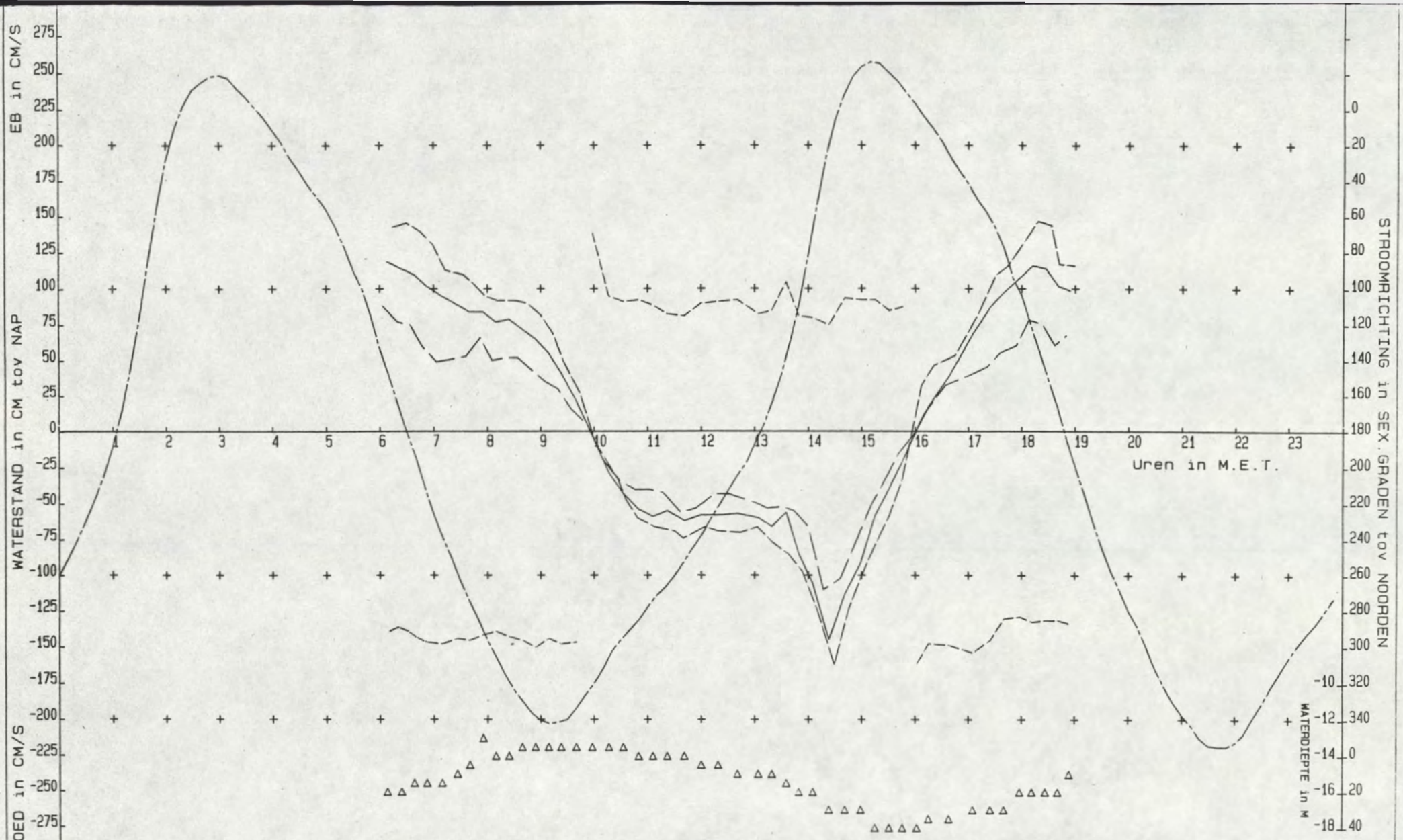

RIJKSWATERSTAAT
DIRECTIE ZEELAND
MEETDIENST

STROOMMETING : VAARWATER LANGS HOOFDPLAAT
RAAI : 9 DEELRAAI : 1 PUNT : 3 LOKATIE : Z3(512)
X : 34860.00 Y : 378580.00
DATUM : 910910 CODE: M0609

VOOR SITUATIE MEETPUNT ZIE TEK: A3

A3 0003

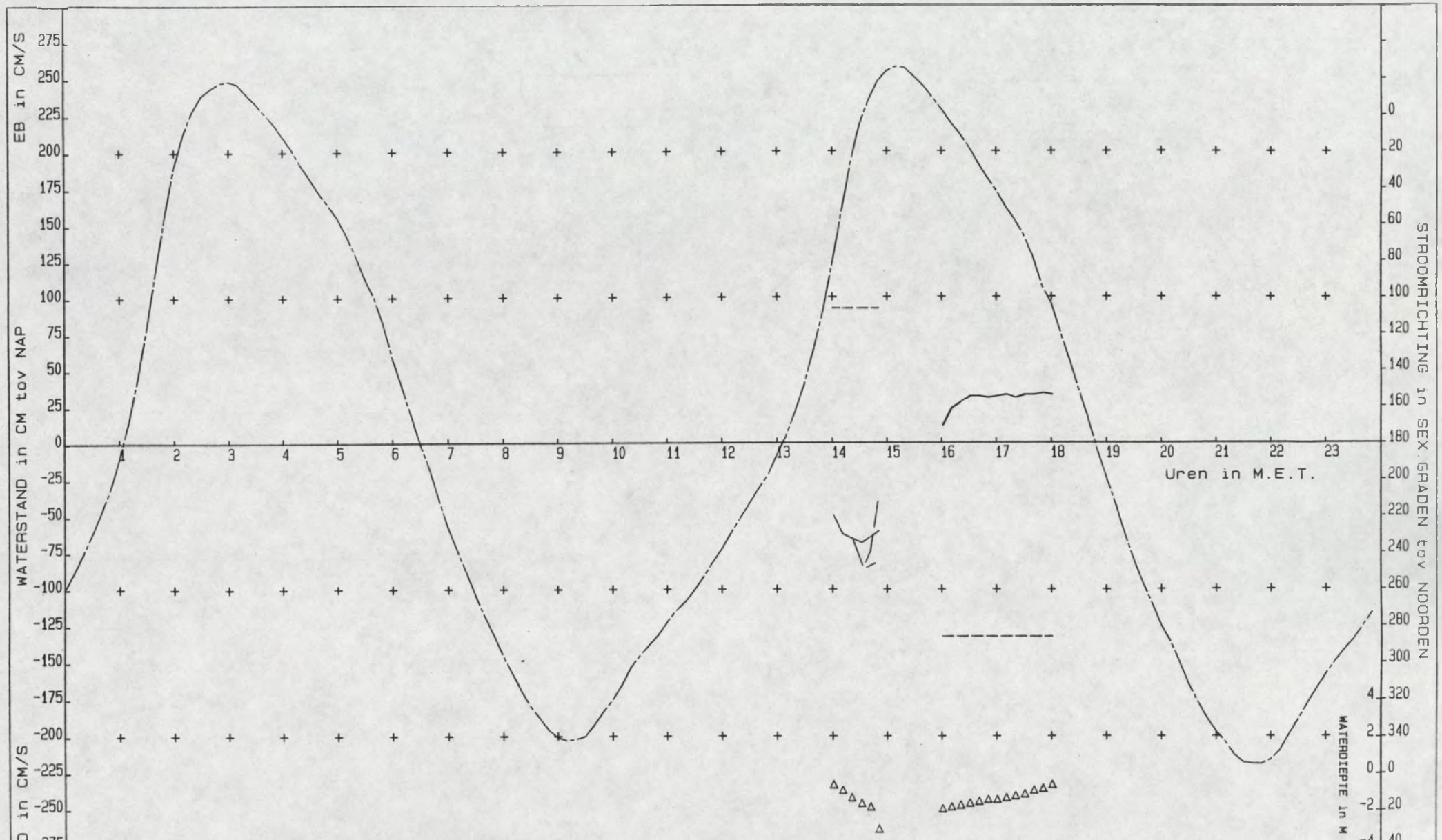

WATERSTAND LOKATIE: VLIS

GEM. STROOMSNELHEID IN DE VERTIKAAL
STROOMSNELHEID OP 1 M + BOD
MAX. STROOMSNELHEID
GEM. STROOMRICHTING IN DE VERTIKAAL
WATERDIEPTE IN M

VOOR SITUATIE MEETPUNT ZIE TEK: A3

RIJKSWATERSTAAT
DIRECTIE ZEELAND
MEETDIENST

STROOMMETING : SCHAAR VAN SPIJKERPLAAT
RAAI : 9 DEELRAAI : 2 PUNT : 5 LOKATIE : Z5(514)
X : 35086.00 Y : 379870.00
DATUM : 910910 CODE: M0609

A3 0004

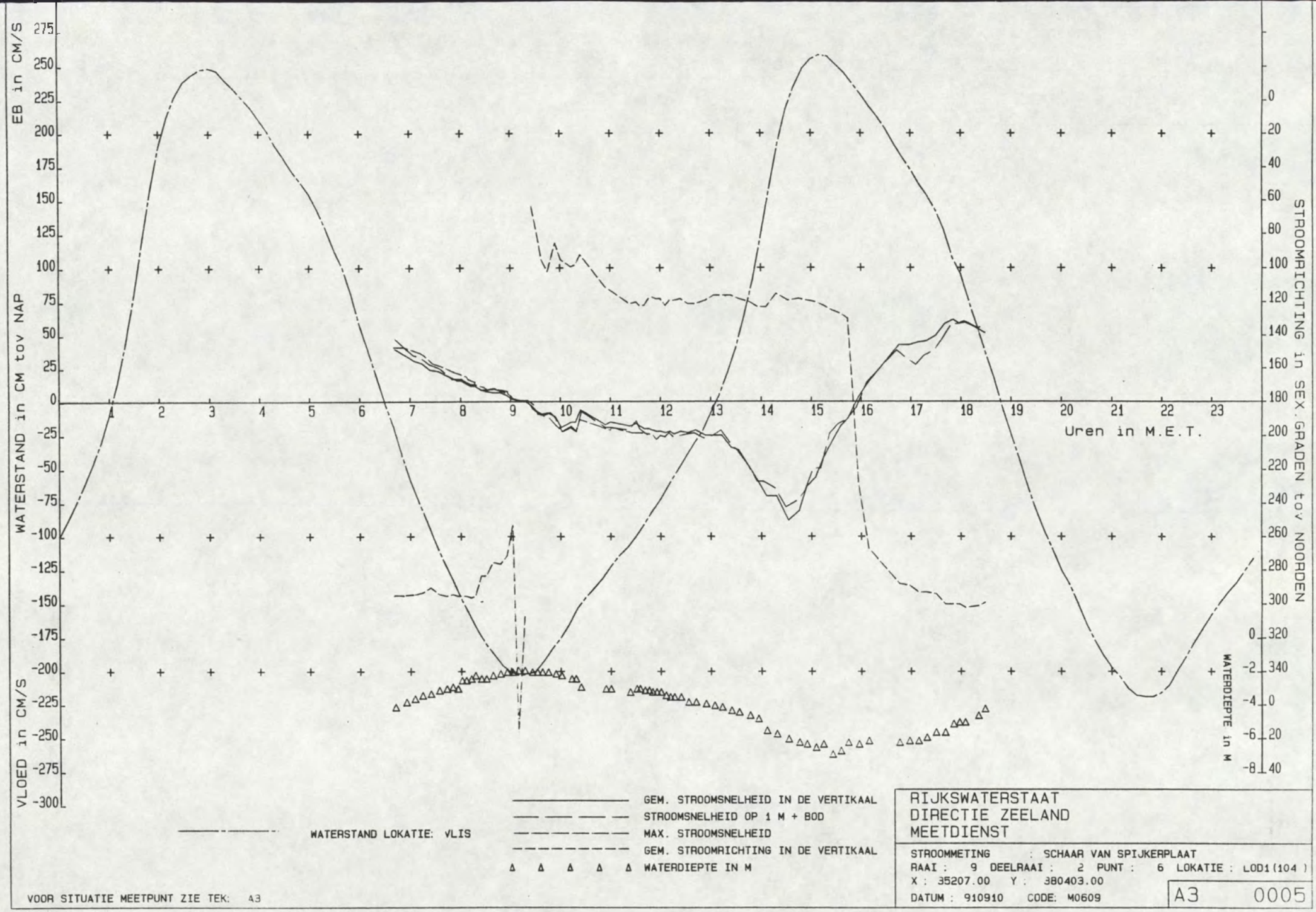

VOOR SITUATIE MEETPUNT ZIE TEK: A3

RIJKSWATERSTAAT
DIRECTIE ZEELAND
MEETDIENST

STROOMMETING : SCHAAR VAN SPIJKERPLAAT
RAAI : 9 DEELRAAI : 2 PUNT : 6 LOKATIE : LOD1(104)
X : 35207.00 Y : 380403.00
DATUM : 910910 CODE: M0609

A3 0005

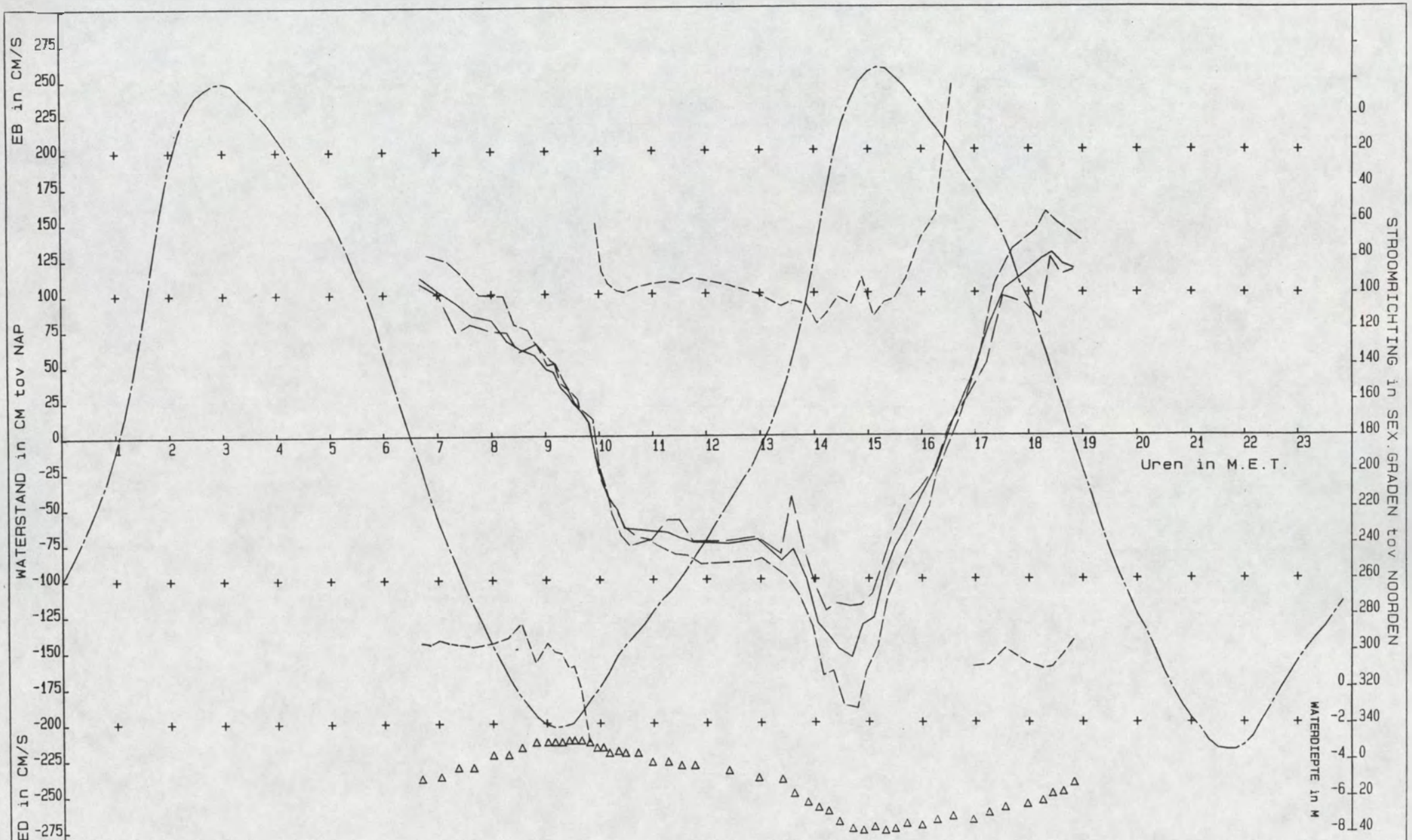

WATERSTAND LOKATIE: VLIS

GEM. STROOMSNELHEID IN DE VERTIKAAL
STROOMSNELHEID OP 1 M + BOD
MAX. STROOMSNELHEID
GEM. STROOMRICHTING IN DE VERTIKAAL
WATERDIEPTE IN M

VOOR SITUATIE MEETPUNT ZIE TEK: A3

RIJKSWATERSTAAT
DIRECTIE ZEELAND
MEETDIENST

STROOMMETING : SCHAAR VAN SPIJKERPLAAT
RAAI : 9 DEELRAAI : 2 PUNT : 7 LOKATIE : SWA1(111)
X : 35571.00 Y : 381860.00
DATUM : 910910 CODE: M0609

A3 0006

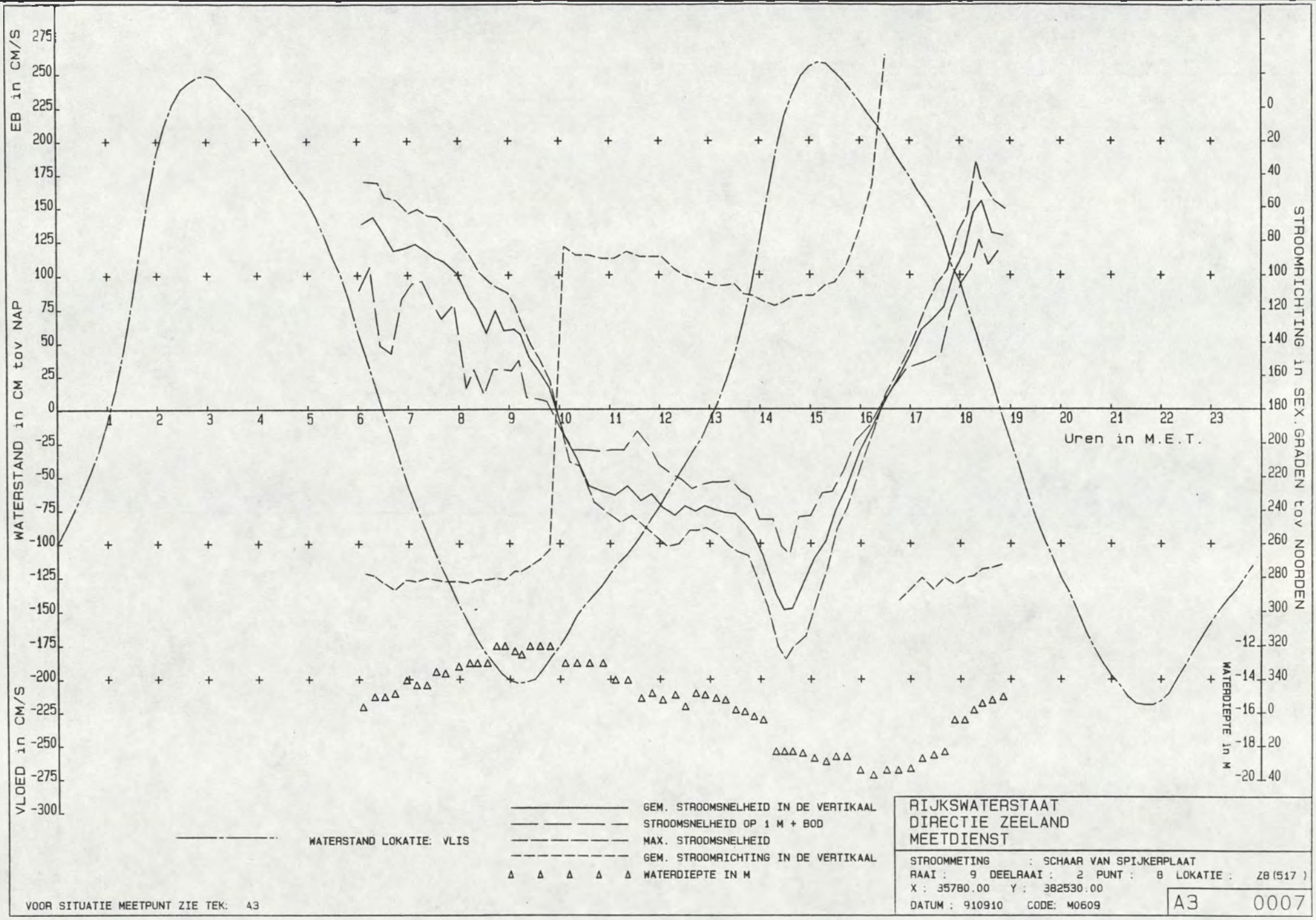

VOOR SITUATIE MEETPUNT ZIE TEK: A3

RIJKSWATERSTAAT
DIRECTIE ZEELAND
MEETDIENST

STROOMMETING : SCHAAR VAN SPIJKERPLAAT
RAAI : 9 DEELRAAI : 2 PUNT : 8 LOKATIE : Z8 (517)
X : 35780.00 Y : 382530.00
DATUM : 910910 CODE: M0609

A3 0007

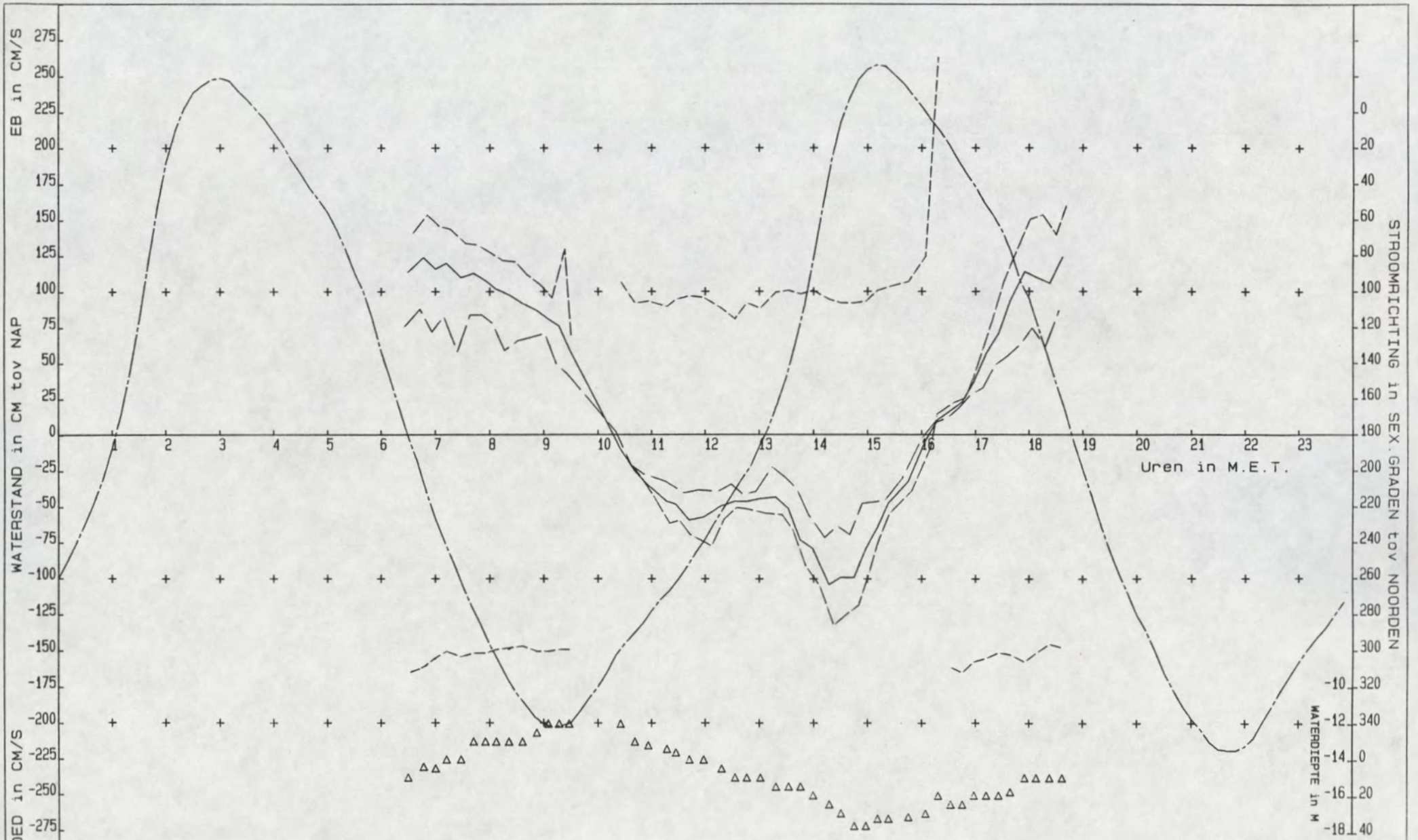

WATERSTAND LOKATIE: VLIS

GEM. STROOMSNELHEID IN DE VERTIKAAL
STROOMSNELHEID OP 1 M + BOD
MAX. STROOMSNELHEID
GEM. STROOMRICHTING IN DE VERTIKAAL
WATERDIEPTE IN M

VOOR SITUATIE MEETPUNT ZIE TEK: A3

RIJKSWATERSTAAT
DIRECTIE ZEELAND
MEETDIENST

STROOMMETING : SCHAAR VAN SPIJKERPLAAT
RAAI : 9 DEELRAAI : 2 PUNT : 9 LOKATIE : STE1(108)
X : 35914.00 Y : 383033.00
DATUM : 910910 CODE: M0609

A3 0008

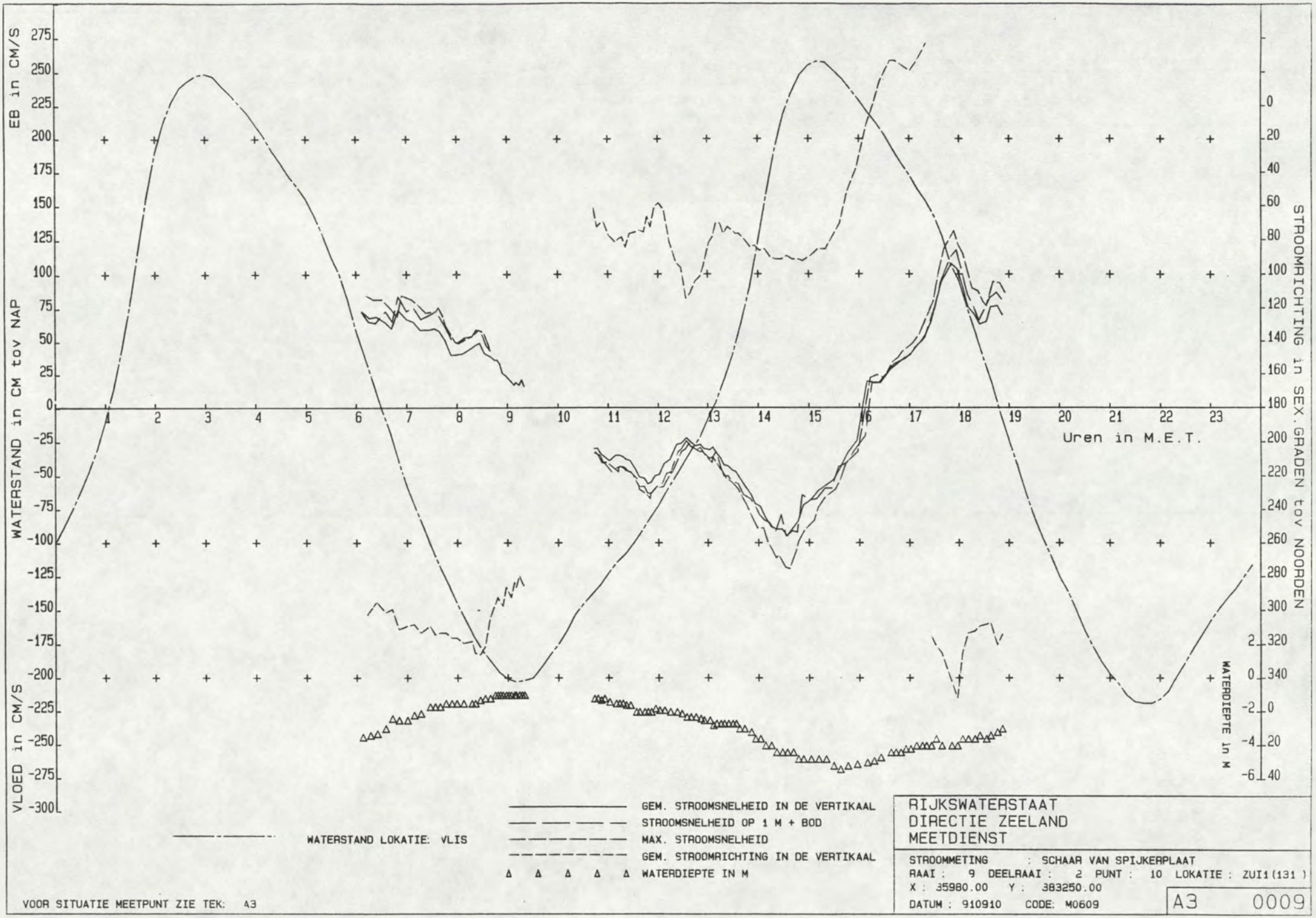
EB in CM/S
VLOED in CM/S
WATERSTAND in CM tov NAP
STROOMRICHTING in SEX. GRADEN tov NOORDEN
WATERDIEPTE in M
Uren in M.E.T.
275
250
225
200
175
150
125
100
75
50
25
0
-25
-50
-75
-100
-125
-150
-175
-200
-225
-250
-275
-300
0
20
40
60
80
100
120
140
160
180
200
220
240
260
280
300
320
340
2
0
-2
-4
-6
1
2
3
4
5
6
7
8
9
10
11
12
13
14
15
16
17
18
19
20
21
22
23
WATERSTAND LOKATIE: VLIS
GEM. STROOMSNELHEID IN DE VERTIKAAL
STROOMSNELHEID OP 1 M + BOD
MAX. STROOMSNELHEID
GEM. STROOMRICHTING IN DE VERTIKAAL
WATERDIEPTE IN M
VOOR SITUATIE MEETPUNT ZIE TEK: A3
RIJKSWATERSTAAT
DIRECTIE ZEELAND
MEETDIENST
STROOMMETING : SCHAAR VAN SPIJKERPLAAT
RAAI : 9 DEELRAAI : 2 PUNT : 10 LOKATIE : ZUI1(131)
X : 35980.00 Y : 383250.00
DATUM : 910910 CODE: M0609
A3 0009

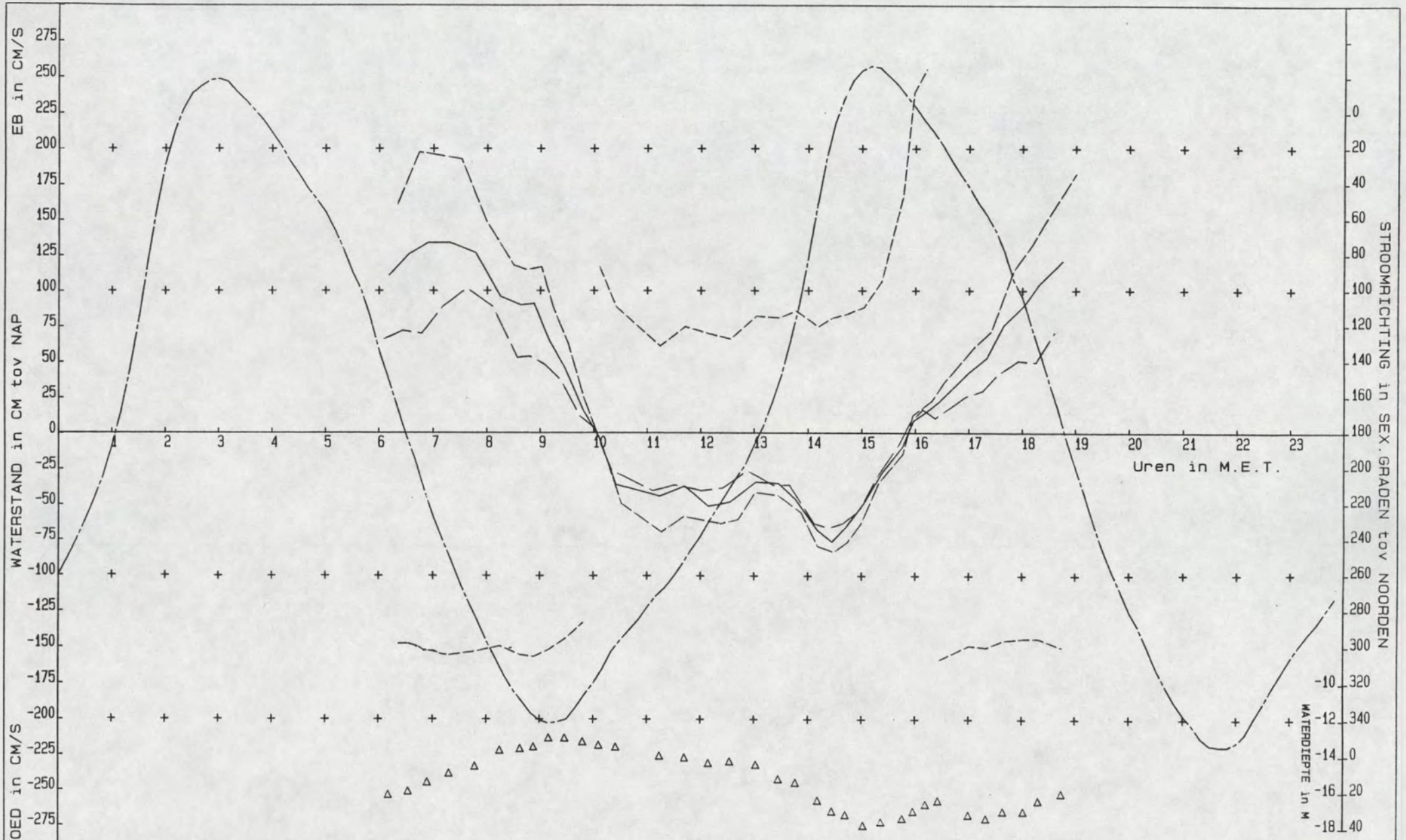

VOOR SITUATIE MEETPUNT ZIE TEK: A3

RIJKSWATERSTAAT
DIRECTIE ZEELAND
MEETDIENST

STROOMMETING : SCHAAR VAN SPIJKERPLAAT
RAAI : 9 DEELRAAI : 2 PUNT : 11 LOKATIE : WIJ1(110)
X : 36106.00 Y : 383693.00
DATUM : 910910 CODE: M0609

A3 0010

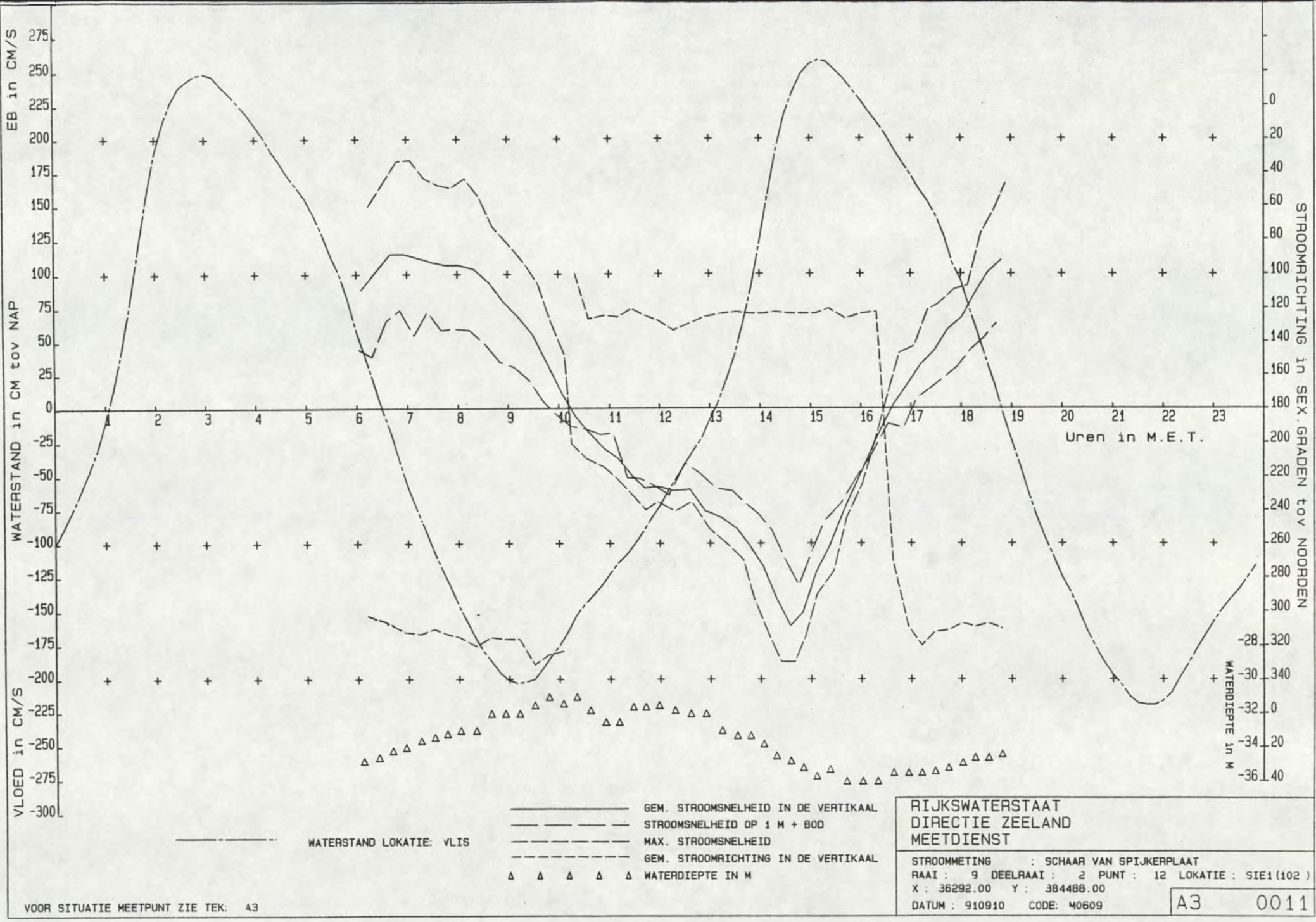

VOOR SITUATIE MEETPUNT ZIE TEK: A3

RIJKSWATERSTAAT
DIRECTIE ZEELAND
MEETDIENST

STROOMMETING : SCHAAR VAN SPIJKERPLAAT
RAAI : 9 DEELRAAI : 2 PUNT : 12 LOKATIE : SIE1(102)
X : 36292.00 Y : 384488.00
DATUM : 910910 CODE: M0609

A3 0011

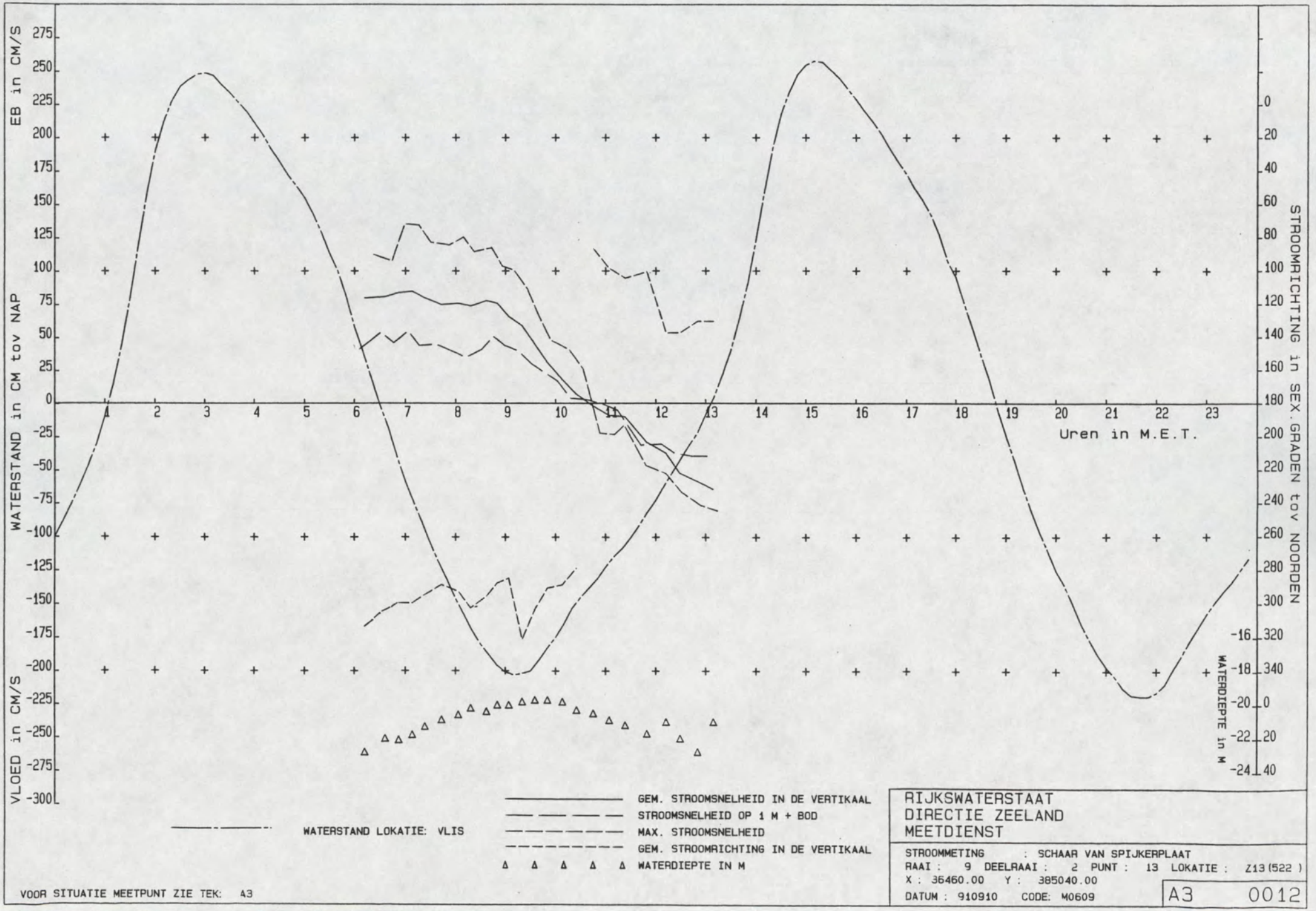

VOOR SITUATIE MEETPUNT ZIE TEK: A3

RIJKSWATERSTAAT
DIRECTIE ZEELAND
MEETDIENST

STROOMMETING : SCHAAR VAN SPIJKERPLAAT
RAAI : 9 DEELRAAI : 2 PUNT : 13 LOKATIE : Z13(522)
X : 36460.00 Y : 385040.00
DATUM : 910910 CODE: M0609

A3 0012

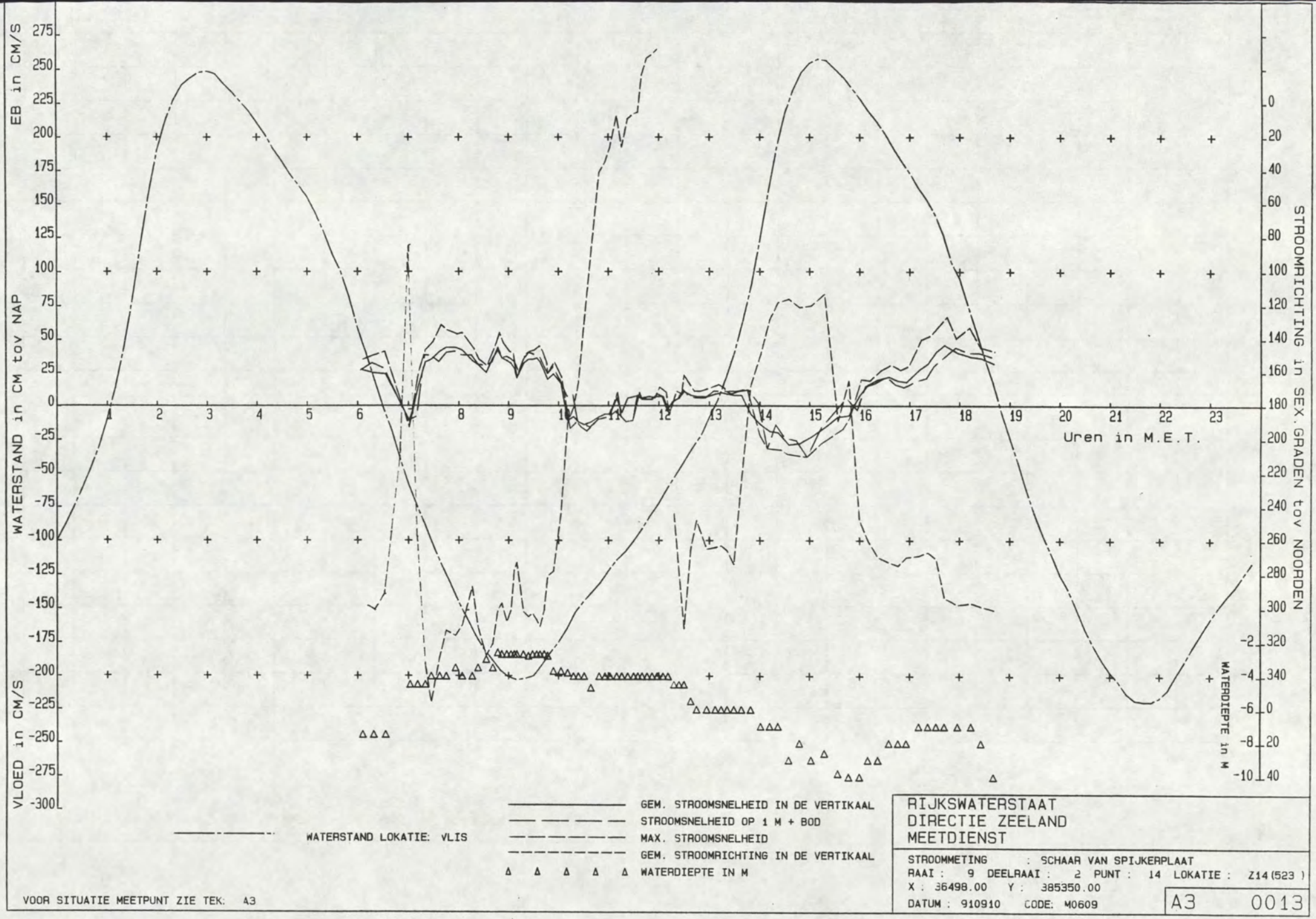

VOOR SITUATIE MEETPUNT ZIE TEK: A3

RIJKSWATERSTAAT
DIRECTIE ZEELAND
MEETDIENST

STROOMMETING : SCHAAR VAN SPIJKERPLAAT
RAAI : 9 DEELRAAI : 2 PUNT : 14 LOKATIE : Z14(523)
X : 36498.00 Y : 385350.00
DATUM : 910910 CODE: M0609

A3 0013

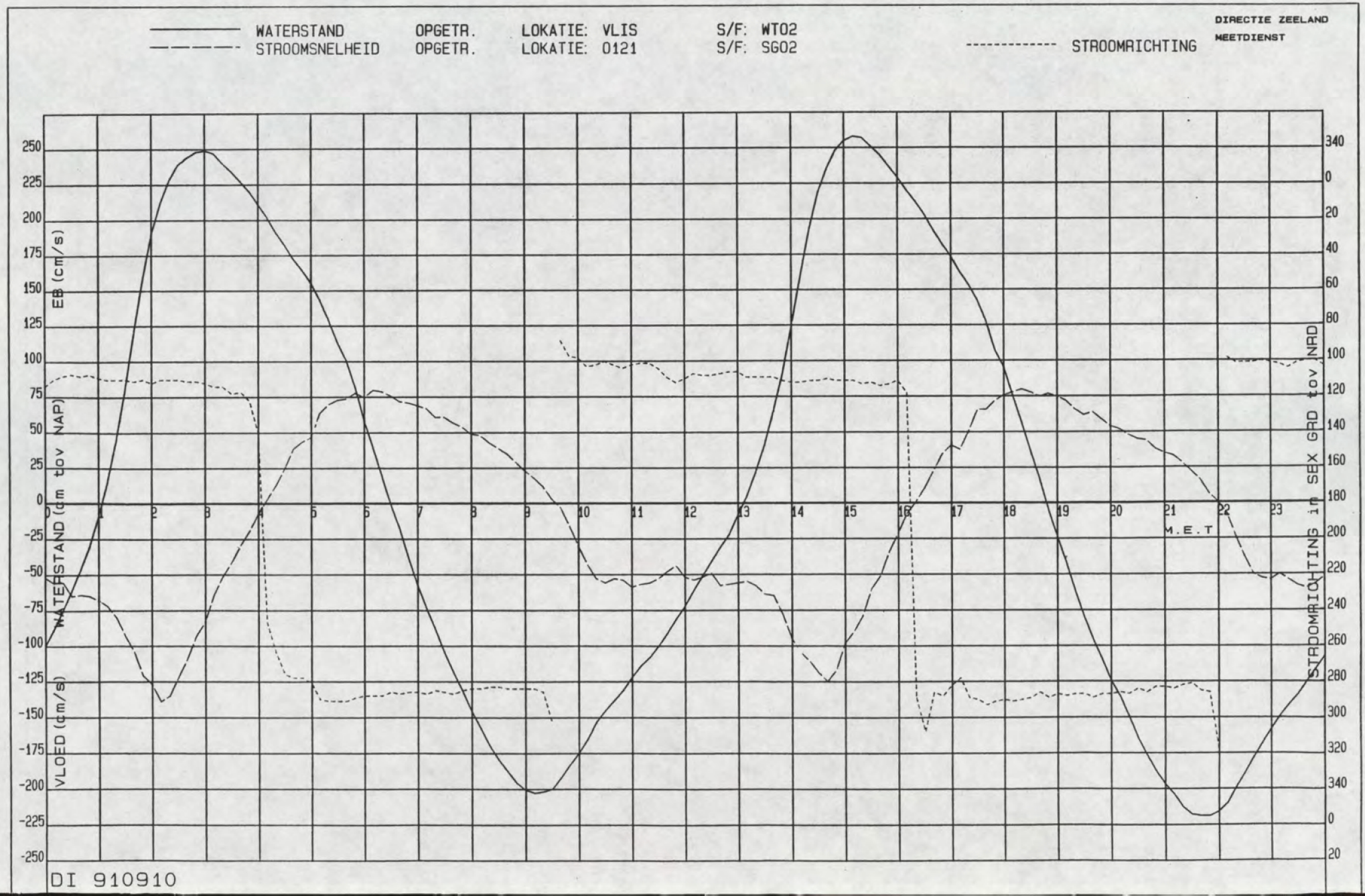
WATERSTAND OPGETR. LOKATIE: VLIS S/F: WT02
STROOMSNELHEID OPGETR. LOKATIE: 0121 S/F: SG02
STROOMRICHTING
DIRECTIE ZEELAND
MEETDIENST
EB (cm/s)
WATERSTAND (cm tov NAP)
VLOED (cm/s)
STROOMRICHTING in SEX GRD tov NRD
M.E.T
DI 910910

directie zeeland
meetdienst zeeland
- bijlagen -

BIJLAGE 10 :TABEL SNELHEID/RICHTING PER HALF-MAANUUR

DATUM UITPRINT : 911030

BEGINDATUM : 910910
EINDDATUM : 910910

****

Waterstands
Stations

VLGNR	STATIONS	SOORT FASE
1	140 VLIS	WTO2

****

Snelheids
Stations

VLGNR	STATIONS	WEL/GEEN RICHTING	AFSTAND 0-PUNT	RAAINR./ MEETPNT	X-COORD	Y-COORD	SOORT FASE
1	-510 Z1	1	284	9- 1	34740.00	377780.00	SGO2
2	-107 PLU1	1	694	9- 2	34806.00	378185.00	SGO2
3	-512 Z3	1	1093	9- 3	34860.00	378580.00	SGO2
4	-514 Z5	1	2402	9- 5	35086.00	379870.00	SGO2

****

Getijverschil
Stations

VLGNR	STATIONS	SOORT FASE
1	140 VLIS	HWO2

****

Debieten
Stations

VLGNR	STATIONS	RAAINR (Deelnr)	SOORT FASE
1	-519 Z10	9	0302

FILENAAM : MAN100.DAT
DATUM : 910910

STATION : VLIS -510 Z1 -107 PLU1 -512 Z3 -514 Z5 VLIS Z10

NR REC	MU	TIJD MET	WS CM	U CM/S	R GR	U CM/S	R GR	U CM/S	R GR	U CM/S	R GR	TU CM	AFV M3/S
14	9.5	.24	-69	9999	9999	9999	9999	9999	9999	9999	9999	497999999.	
15	10.0	.55	-20	9999	9999	9999	9999	9999	9999	9999	9999	497999999.	
16	10.5	1.26	66	9999	9999	9999	9999	9999	9999	9999	9999	497999999.	
17	11.0	1.58	184	9999	9999	9999	9999	9999	9999	9999	9999	497999999.	
18	11.5	2.29	238	9999	9999	9999	9999	9999	9999	9999	9999	497999999.	
19	0.0	3.00	249	9999	9999	9999	9999	9999	9999	9999	9999	497999999.	
20	.5	3.30	234	9999	9999	9999	9999	9999	9999	9999	9999	-452999999.	
21	1.0	4.01	210	9999	9999	9999	9999	9999	9999	9999	9999	-452999999.	
22	1.5	4.31	181	9999	9999	9999	9999	9999	9999	9999	9999	-452999999.	
23	2.0	5.02	153	9999	9999	9999	9999	9999	9999	9999	9999	-452999999.	
24	2.5	5.32	110	9999	9999	9999	9999	9999	9999	9999	9999	-452999999.	
25	3.0	6.03	52	9999	9999	9999	9999	9999	9999	9999	9999	-452999999.	
26	3.5	6.33	-6	82	281	102	283	111	292	9999	9999	-452 8027.	
27	4.0	7.03	-63	71	280	90	279	97	297	9999	9999	-452 6413.	
28	4.5	7.34	-111	56	281	83	278	86	295	9999	9999	-452 5334.	
29	5.0	8.04	-151	45	281	71	281	80	292	9999	9999	-452 4550.	
30	5.5	8.35	-184	30	277	56	282	75	296	9999	9999	-452 3718.	
31	6.0	9.05	-202	14	286	41	288	58	297	9999	9999	-452 2640.	
32	6.5	9.35	-196	-2	8	19	285	27	298	9999	9999	461 1181.	
33	7.0	10.06	-169	-25	107	-23	110	-14	83	9999	9999	461 -1123.	
34	7.5	10.36	-141	-42	104	-23	84	-45	107	9999	9999	461 -2421.	
35	8.0	11.07	-116	-54	102	-28	83	-58	109	9999	9999	461 -3159.	
36	8.5	11.37	-94	-56	100	-28	81	-61	115	9999	9999	461 -3337.	
37	9.0	12.07	-64	-58	101	-28	84	-58	107	9999	9999	461 -3459.	
38	9.5	12.38	-33	-56	101	-35	87	-57	106	9999	9999	461 -3752.	
39	10.0	13.08	2	-59	102	-39	91	-62	113	9999	9999	461 -4221.	
40	10.5	13.39	63	-73	103	-53	95	-63	103	9999	9999	461 -5338.	
41	11.0	14.09	156	-115	104	-95	98	-116	117	-62	106	461-10985.	
42	11.5	14.40	235	-139	104	-135	99	-115	106	-65	106	461-14524.	
43	0.0	15.10	258	-99	104	-101	101	-68	106	9999	9999	461 -9692.	
44	.5	15.41	244	-47	96	-55	100	-27	108	9999	9999	-477 -4439.	
45	1.0	16.12	218	-2	36	-9	70	15	301	23	286	-477 592.	
46	1.5	16.43	189	47	272	36	279	44	300	32	286	-477 4437.	
47	2.0	17.13	159	73	276	68	274	77	300	32	286	-477 7303.	
48	2.5	17.44	119	78	275	91	275	100	284	33	286	-477 8998.	
49	3.0	18.15	66	81	278	98	279	116	286	9999	9999	-477 8971.	
50	3.5	18.46	4	85	280	106	274	101	286	9999	9999	-477 7968.	
51	4.0	19.17	-56	9999	9999	9999	9999	9999	9999	9999	9999	-477999999.	
52	4.5	19.47	-106	9999	9999	9999	9999	9999	9999	9999	9999	-477999999.	
53	5.0	20.18	-147	9999	9999	9999	9999	9999	9999	9999	9999	-477999999.	
54	5.5	20.49	-187	9999	9999	9999	9999	9999	9999	9999	9999	-477999999.	
55	6.0	21.20	-213	9999	9999	9999	9999	9999	9999	9999	9999	-477999999.	
56	6.5	21.51	-219	9999	9999	9999	9999	9999	9999	9999	9999	488999999.	
57	7.0	22.22	-197	9999	9999	9999	9999	9999	9999	9999	9999	488999999.	
58	7.5	22.52	-166	9999	9999	9999	9999	9999	9999	9999	9999	488999999.	
59	8.0	23.23	-139	9999	9999	9999	9999	9999	9999	9999	9999	488999999.	
60	8.5	23.54	-112	9999	9999	9999	9999	9999	9999	9999	9999	488999999.	

FILENAAM : MAN200.DAT
DATUM UITPRINT : 911104

BEGINDATUM : 910910
EINDDATUM : 910910

****

Waterstand
Stations

VLGNR	STATIONS	SOORT FASE
1	140 VLIS	WTO2

****

Snelheids
Stations

VLGNR	STATIONS	WEL/GEEN RICHTING	AFSTAND 0-PUNT	RAAINR./ MEETPNT	X-COORD	Y-COORD	SOORT FASE
1	-514 Z5	1	19	9- 5	35086.00	379870.00	SCO2
2	-104 LOD1	1	527	9- 6	35207.00	380403.00	SCO2
3	-2121 O121	1	1215	9-**	35384.00	381068.00	SCO2
4	-111 SWA1	1	2028	9- 7	35571.00	381960.00	SCO2
5	-517 Z8	1	2229	9- 8	35780.00	382530.00	SCO2
6	-108 STE1	1	3250	9- 9	35914.00	383033.00	SCO2
7	-131 ZUI1	1	3477	9-10	35980.00	383250.00	SCO2

****

Getijverschil
Stations

VLGNR	STATIONS	SOORT FASE
1	140 VLIS	HWO2

****

Debieten
Stations

VLGNR	STATIONS	RAAINR (Deelnr)	SOORT FASE
1	-520 Z11	9	0302

FILENAAM : MAN200.DAT
DATUM : 910910

STATION : VLIS -514 Z5 -104 !OD1 -2121 0121 -111 SWA1 -517 Z8 -108 STF1 -131 ZUI1 VLIS Z11

NR REC	MU	TIJD MET	WS CM	V CM/S	R GR	V CM/S	R GR	V CM/S	R GR	V CM/S	R GR	V CM/S	R GR	V CM/S	R GR	V CM/S	R GR	V CM/S	R GR	TV CM	AFV M3/S
14	9.5	.24	-69	9999	9999	9999	9999	-59	108	9999	9999	9999	9999	9999	9999	9999	9999	9999	9999	497999999.	
15	10.0	.55	-20	9999	9999	9999	9999	-67	108	9999	9999	9999	9999	9999	9999	9999	9999	9999	9999	497999999.	
16	10.5	1.26	66	9999	9999	9999	9999	-88	110	9999	9999	9999	9999	9999	9999	9999	9999	9999	9999	497999999.	
17	11.0	1.58	184	9999	9999	9999	9999	-126	112	9999	9999	9999	9999	9999	9999	9999	9999	9999	9999	497999999.	
18	11.5	2.29	238	9999	9999	9999	9999	-123	110	9999	9999	9999	9999	9999	9999	9999	9999	9999	9999	497999999.	
19	0.0	3.00	249	9999	9999	9999	9999	-83	112	9999	9999	9999	9999	9999	9999	9999	9999	9999	9999	497999999.	
20	.5	3.30	234	9999	9999	9999	9999	-41	118	9999	9999	9999	9999	9999	9999	9999	9999	9999	9999	-452999999.	
21	1.0	4.01	210	9999	9999	9999	9999	-6	151	9999	9999	9999	9999	9999	9999	9999	9999	9999	9999	-452999999.	
22	1.5	4.31	181	9999	9999	9999	9999	26	276	9999	9999	9999	9999	9999	9999	9999	9999	9999	9999	-452999999.	
23	2.0	5.02	153	9999	9999	9999	9999	50	283	9999	9999	9999	9999	9999	9999	9999	9999	9999	9999	-452999999.	
24	2.5	5.32	110	9999	9999	9999	9999	73	291	9999	9999	9999	9999	9999	9999	9999	9999	9999	9999	-452999999.	
25	3.0	6.03	52	9999	9999	9999	9999	77	288	9999	9999	9999	9999	9999	9999	9999	9999	9999	9999	-452 21413.	
26	3.5	6.33	-6	9999	9999	9999	9999	75	286	9999	9999	128	284	115	311	65	299	-452 28351.			
27	4.0	7.03	-63	9999	9999	32	294	68	286	101	294	122	281	117	304	66	309	-452 27647.			
28	4.5	7.34	-111	9999	9999	22	293	59	286	87	297	113	281	111	302	59	312	-452 23570.			
29	5.0	8.04	-151	9999	9999	14	295	49	284	78	294	94	282	103	300	41	317	-452 19670.			
30	5.5	8.35	-184	9999	9999	8	279	37	284	61	290	64	281	93	298	42	314	-452 14210.			
31	6.0	9.05	-202	9999	9999	2	313	21	284	46	298	59	278	82	300	21	287	-452 11100.			
32	6.5	9.35	-196	9999	9999	-8	85	0	16	21	316	29	269	51	310	9999	9999	461 5230.			
33	7.0	10.06	-169	9999	9999	-17	96	-38	101	-35	86	-18	111	13	359	9999	9999	461 -3650.			
34	7.5	10.36	-141	9999	9999	-7	100	-54	101	-65	97	-56	89	-20	102	9999	9999	461-10920.			
35	8.0	11.07	-116	9999	9999	-16	115	-58	101	-66	93	-63	89	-41	107	-36	80	461-13926.			
36	8.5	11.37	-94	9999	9999	-19	121	-50	108	-72	93	-66	89	-56	103	-49	75	461-15975.			
37	9.0	12.07	-64	9999	9999	-22	119	-53	108	-75	93	-75	91	-53	106	-43	66	461-16989.			
38	9.5	12.38	-33	9999	9999	-21	121	-56	107	-72	97	-74	102	-46	111	-26	108	461-17020.			
39	10.0	13.08	2	9999	9999	-25	116	-55	108	-79	103	-75	106	-43	105	-33	73	461-18106.			
40	10.5	13.39	63	9999	9999	-41	119	-65	109	-82	105	-83	110	-63	100	-53	78	461-22668.			
41	11.0	14.09	156	-62	106	-70	120	-104	112	-136	113	-120	116	-94	102	-82	86	461-38412.			
42	11.5	14.40	235	-65	106	-86	118	-125	110	-156	106	-146	113	-101	106	-90	91	461-49670.			
43	0.0	15.10	258	9999	9999	-48	121	-90	111	-118	110	-106	109	-65	99	-62	85	461-35840.			
44	.5	15.41	244	9999	9999	-14	133	-49	114	-65	93	-60	96	-35	95	-39	62	-477-17942.			
45	1.0	16.12	218	23	286	18	269	-5	152	-27	58	-16	50	4	359	21	7	-477 -1562.			
46	1.5	16.43	189	32	286	42	286	27	287	22	330	21	303	22	311	33	334	-477 8116.			
47	2.0	17.13	159	32	286	45	293	42	281	72	307	58	282	57	303	50	329	-477 20425.			
48	2.5	17.44	119	33	286	60	299	68	292	110	302	84	282	102	303	101	332	-477 28834.			
49	3.0	18.15	66	9999	9999	57	302	79	291	125	316	141	279	107	299	74	314	-477 33330.			
50	3.5	18.46	4	9999	9999	9999	9999	76	288	117	297	129	273	9999	9999	75	314	-477 31520.			
51	4.0	19.17	-56	9999	9999	9999	9999	68	287	9999	9999	9999	9999	9999	9999	9999	9999	-477 29180.			
52	4.5	19.47	-106	9999	9999	9999	9999	61	288	9999	9999	9999	9999	9999	9999	9999	9999	-477 25210.			
53	5.0	20.18	-147	9999	9999	9999	9999	49	287	9999	9999	9999	9999	9999	9999	9999	9999	-477 20680.			
54	5.5	20.49	-187	9999	9999	9999	9999	39	283	9999	9999	9999	9999	9999	9999	9999	9999	-477 15160.			
55	6.0	21.20	-213	9999	9999	9999	9999	28	282	9999	9999	9999	9999	9999	9999	9999	9999	-477 11750.			
56	6.5	21.51	-219	9999	9999	9999	9999	5	289	9999	9999	9999	9999	9999	9999	9999	9999	488 4990.			
57	7.0	22.22	-197	9999	9999	9999	9999	-27	101	9999	9999	9999	9999	9999	9999	9999	9999	488999999.			
58	7.5	22.52	-166	9999	9999	9999	9999	-53	100	9999	9999	9999	9999	9999	9999	9999	9999	488999999.			
59	8.0	23.23	-139	9999	9999	9999	9999	-55	103	9999	9999	9999	9999	9999	9999	9999	9999	488999999.			
60	8.5	23.54	-112	9999	9999	9999	9999	-55	101	9999	9999	9999	9999	9999	9999	9999	9999	488999999.			

FILENAAM : MAN300.DAT
DATUM UITPRINT : 911031

BEGINDATUM : 910910
EINDDATUM : 910910

****

Waterstands
Stations

VLGNR	STATIONS	SOORT FASE
1	140 VLIS	WTO2

****

Snelheids
Stations

VLGNR	STATIONS	WEL/GEEN RICHTING	AFSTAND 0-PUNT	RAAINR./ MEETPNT	X-COORD	Y-COORD	SOORT FASE
1	-110 WIJ1	1	3937	9-11	36106.00	383693.00	SGO2
2	-102 STE1	1	4753	9-12	36292.00	384488.00	SGO2
3	-522 Z13	1	5330	9-13	36460.00	385040.00	SGO2
4	-523 Z14	1	5638	9-14	36498.00	385350.00	SGO2

****

Getijverschil
Stations

VLGNR	STATIONS	SOORT FASE
1	140 VLIS	HWO2

****

Debieten
Stations

VLGNR	STATIONS	RAAINR (Deelnr)	SOORT FASE
1	-521 Z12	9	0302

FILENAAM : MAN300.DAT
DATUM : 910910

STATION : VLIS -110 WIJ1 -102 SIE1 -522 Z13 -523 Z14 VLIS Z12

NR REC	MU	TIJD MET	WS CM	V CM/S	R GR	V CM/S	R GR	V CM/S	R GR	V CM/S	R GR	TV CM	AFV M3/S
14	9.5	.24	-69	9999	9999	9999	9999	9999	9999	9999	9999	497999999.	
15	10.0	.55	-20	9999	9999	9999	9999	9999	9999	9999	9999	497999999.	
16	10.5	1.26	66	9999	9999	9999	9999	9999	9999	9999	9999	497999999.	
17	11.0	1.58	184	9999	9999	9999	9999	9999	9999	9999	9999	497999999.	
18	11.5	2.29	238	9999	9999	9999	9999	9999	9999	9999	9999	497999999.	
19	0.0	3.00	249	9999	9999	9999	9999	9999	9999	9999	9999	497999999.	
20	.5	3.30	234	9999	9999	9999	9999	9999	9999	9999	9999	-452999999.	
21	1.0	4.01	210	9999	9999	9999	9999	9999	9999	9999	9999	-452999999.	
22	1.5	4.31	181	9999	9999	9999	9999	9999	9999	9999	9999	-452999999.	
23	2.0	5.02	153	9999	9999	9999	9999	9999	9999	9999	9999	-452999999.	
24	2.5	5.32	110	9999	9999	9999	9999	9999	9999	9999	9999	-452999999.	
25	3.0	6.03	52	9999	9999	9999	9999	9999	9999	9999	9999	-452999999.	
26	3.5	6.33	-6	126	299	110	307	81	305	23	281	-452 34726.	
27	4.0	7.03	-63	135	303	114	312	85	299	-6	133	-452 33865.	
28	4.5	7.34	-111	132	303	108	311	77	291	39	-338	-452 32497.	
29	5.0	8.04	-151	108	301	107	316	76	293	41	307	-452 29452.	
30	5.5	8.35	-184	91	303	96	316	78	296	30	323	-452 25945.	
31	6.0	9.05	-202	74	302	74	316	66	292	27	289	-452 20840.	
32	6.5	9.35	-196	35	292	49	329	45	304	33	306	461 12288.	
33	7.0	10.06	-169	-4	140	9	277	19	288	4	217	461 2624.	
34	7.5	10.36	-141	-45	114	-18	122	2	221	-13	105	461 -6195.	
35	8.0	11.07	-116	-46	128	-36	125	-9	99	2	14	461 -9090.	
36	8.5	11.37	-94	-38	122	-56	122	-20	102	6	350	461-12569.	
37	9.0	12.07	-64	-50	124	-59	130	-35	129	3	231	461-14988.	
38	9.5	12.38	-33	-46	125	-62	128	-55	134	9	270	461-16905.	
39	10.0	13.08	2	-33	114	-80	123	-63	9999	9	264	461-17127.	
40	10.5	13.39	63	-41	112	-95	123	9999	9999	6	220	461-21421.	
41	11.0	14.09	156	-66	120	-126	123	9999	9999	-18	134	461-32816.	
42	11.5	14.40	235	-68	113	-160	123	9999	9999	-30	118	461-43040.	
43	0.0	15.10	258	-41	103	-116	122	9999	9999	-20	117	461-30589.	
44	.5	15.41	244	-15	55	-74	125	9999	9999	-8	169	-477-16081.	
45	1.0	16.12	218	15	333	-30	122	9999	9999	17	262	-477 -3120.	
46	1.5	16.43	189	32	303	7	281	9999	9999	20	274	-477 6918.	
47	2.0	17.13	159	49	300	33	318	9999	9999	28	268	-477 13660.	
48	2.5	17.44	119	79	296	58	311	9999	9999	45	292	-477 23468.	
49	3.0	18.15	66	101	295	84	309	9999	9999	38	298	-477 28765.	
50	3.5	18.46	4	9999	9999	108	310	9999	9999	9999	9999	-477 28230.	
51	4.0	19.17	-56	9999	9999	9999	9999	9999	9999	9999	9999	-477999999.	
52	4.5	19.47	-106	9999	9999	9999	9999	9999	9999	9999	9999	-477999999.	
53	5.0	20.18	-147	9999	9999	9999	9999	9999	9999	9999	9999	-477999999.	
54	5.5	20.49	-187	9999	9999	9999	9999	9999	9999	9999	9999	-477999999.	
55	6.0	21.20	-213	9999	9999	9999	9999	9999	9999	9999	9999	-477999999.	
56	6.5	21.51	-219	9999	9999	9999	9999	9999	9999	9999	9999	488999999.	
57	7.0	22.22	-197	9999	9999	9999	9999	9999	9999	9999	9999	488999999.	
58	7.5	22.52	-166	9999	9999	9999	9999	9999	9999	9999	9999	488999999.	
59	8.0	23.23	-139	9999	9999	9999	9999	9999	9999	9999	9999	488999999.	
60	8.5	23.54	-112	9999	9999	9999	9999	9999	9999	9999	9999	488999999.	

directie zeeland
meetdienst zeeland
- bijlagen -

BIJLAGE 11 :DEBIET-/SNELHEIDSVERDELINGEN PER HALF-MAANUUR

VAARWATER LANGS HOOFDPLAAT

DEBIET/SNELHEIDSVERDELING RAAI : 9 DEELRAAI : 1 : -519

Q ---------- VSIN ————————

RIJKSWATERSTAAT
DIRECTIE ZEELAND
MEETDIENST

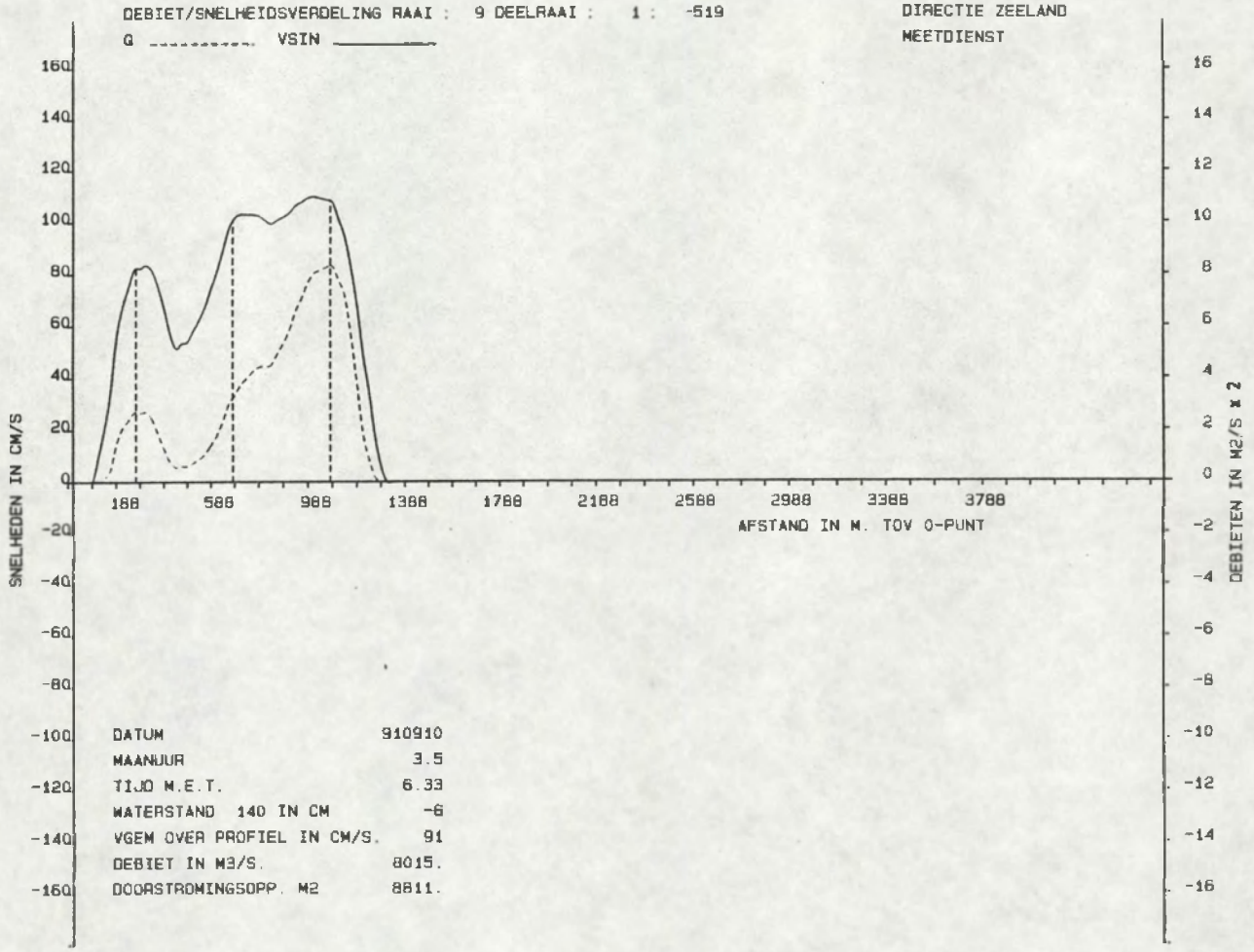

DATUM	910910
MAANUUR	3.5
TIJD M.E.T.	6.33
WATERSTAND 140 IN CM	-6
VGEM OVER PROFIEL IN CM/S.	91
DEBIET IN M3/S.	8015.
DOORSTROMINGSOPP. M2	8811.

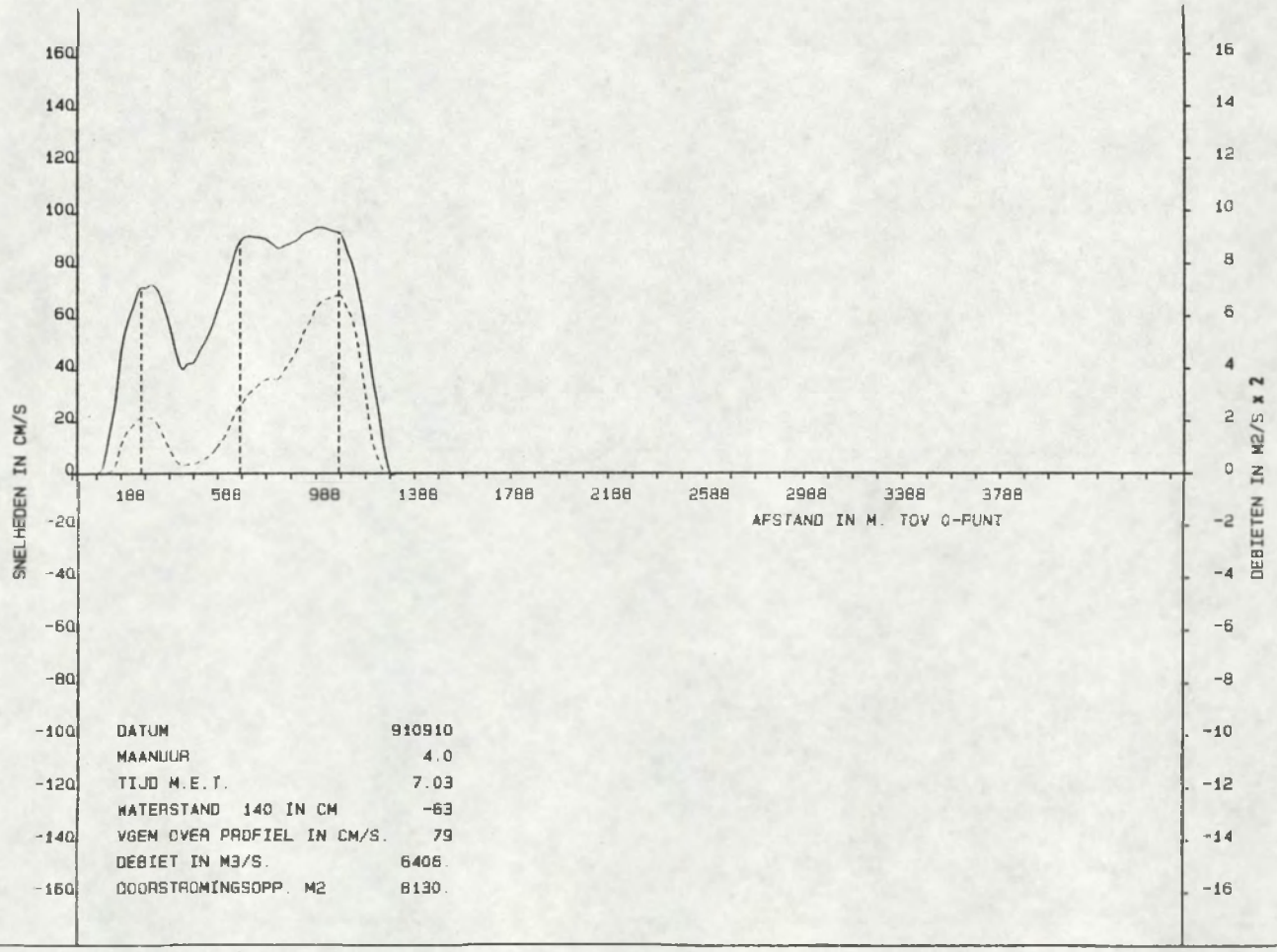

DATUM	910910
MAANUUR	4.0
TIJD M.E.T.	7.03
WATERSTAND 140 IN CM	-63
VGEM OVER PROFIEL IN CM/S.	79
DEBIET IN M3/S.	6406.
DOORSTROMINGSOPP. M2	8130.

VAARWATER LANGS HOOFDPLAAT
DEBIET/SNELHEIDSVERDELING RAAI : 9 DEELRAAI : 1 : -519
Q ---------- VSIN ————————

RIJKSWATERSTAAT
DIRECTIE ZEELAND
MEETDIENST

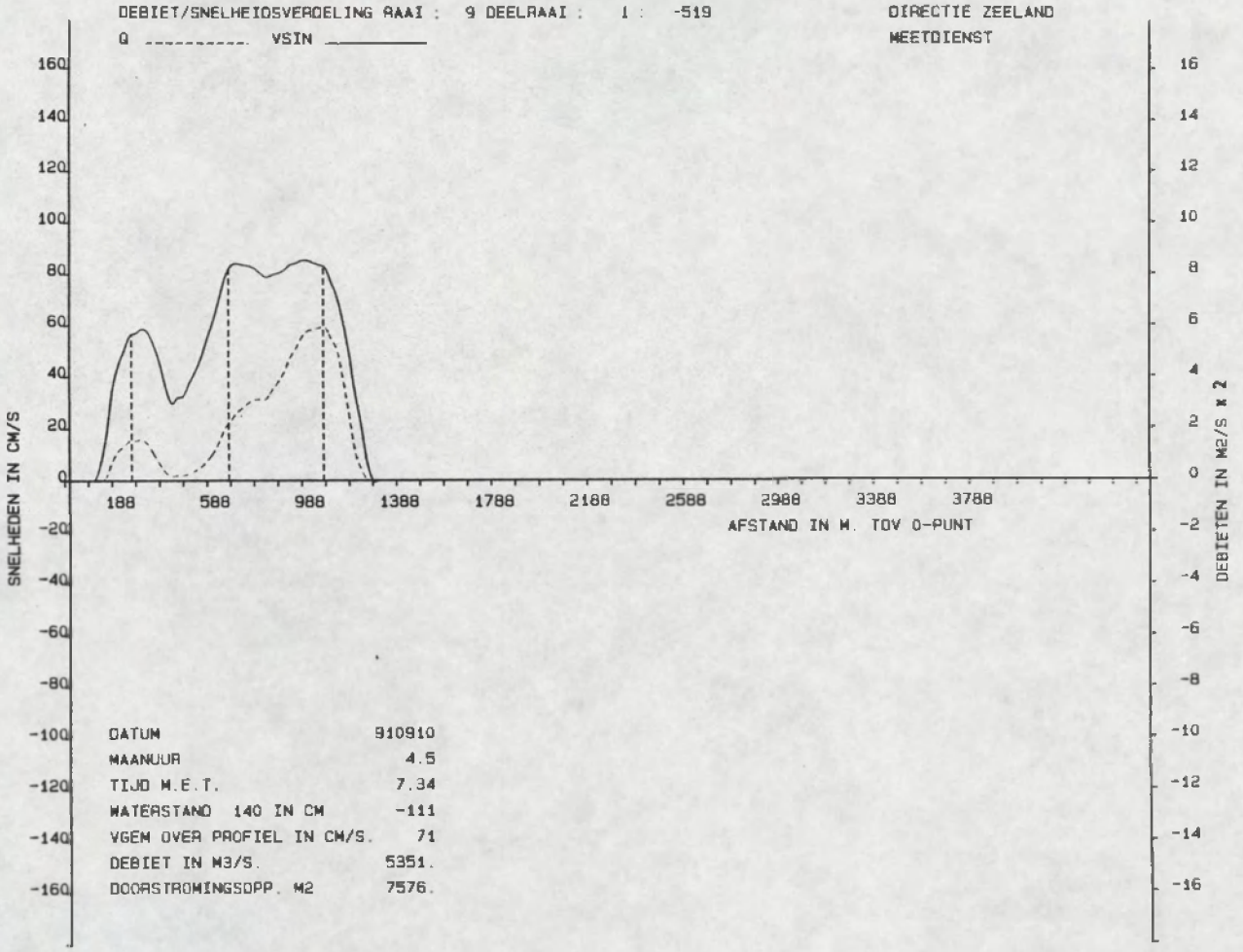

DATUM	910910
MAANUUR	4.5
TIJD M.E.T.	7.34
WATERSTAND 140 IN CM	-111
VGEM OVER PROFIEL IN CM/S.	71
DEBIET IN M3/S.	5351.
DOORSTROMINGSOPP. M2	7576.

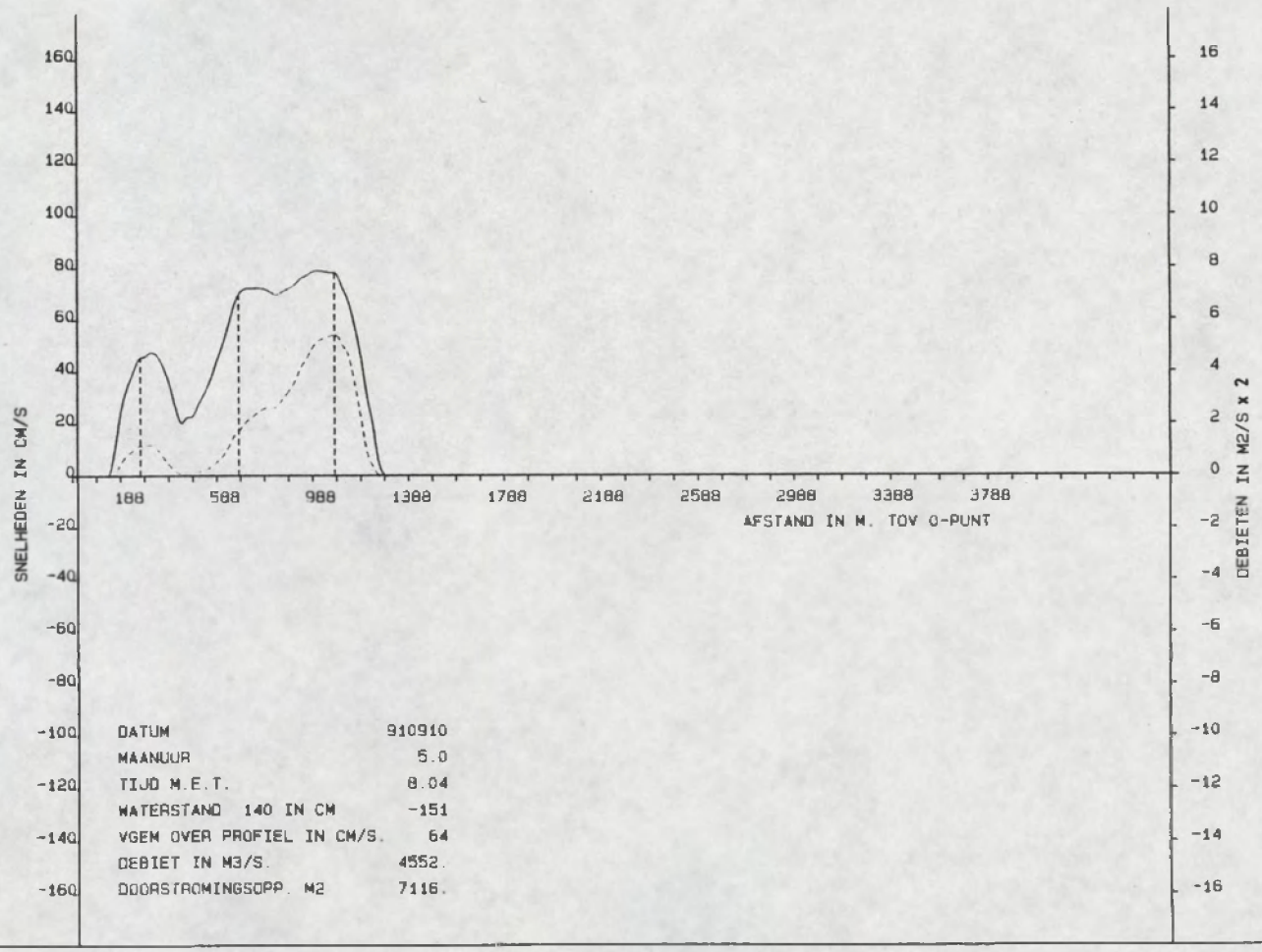

DATUM	910910
MAANUUR	5.0
TIJD M.E.T.	8.04
WATERSTAND 140 IN CM	-151
VGEM OVER PROFIEL IN CM/S.	64
DEBIET IN M3/S.	4552.
DOORSTROMINGSOPP. M2	7116.

VAARWATER LANGS HOOFDPLAAT
DEBIET/SNELHEIDSVERDELING RAAI : 9 DEELRAAI : 1 : -519
Q ---------- VSIN ————————

RIJKSWATERSTAAT
DIRECTIE ZEELAND
MEETDIENST

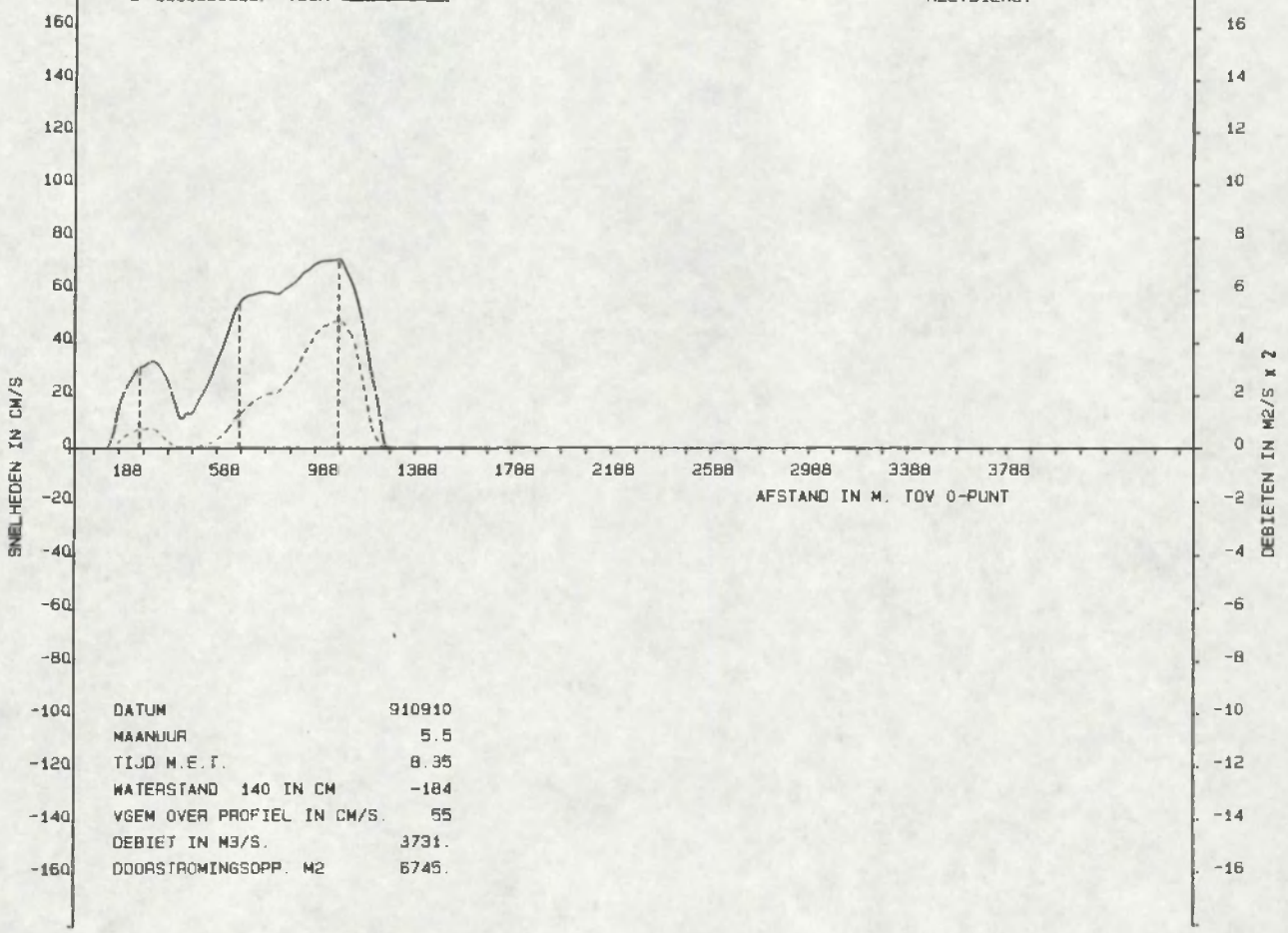

DATUM	910910
MAANUUR	5.5
TIJD M.E.T.	8.35
WATERSTAND 140 IN CM	-184
VGEM OVER PROFIEL IN CM/S.	55
DEBIET IN M3/S.	3731.
DOORSTROMINGSOPP. M2	6745.

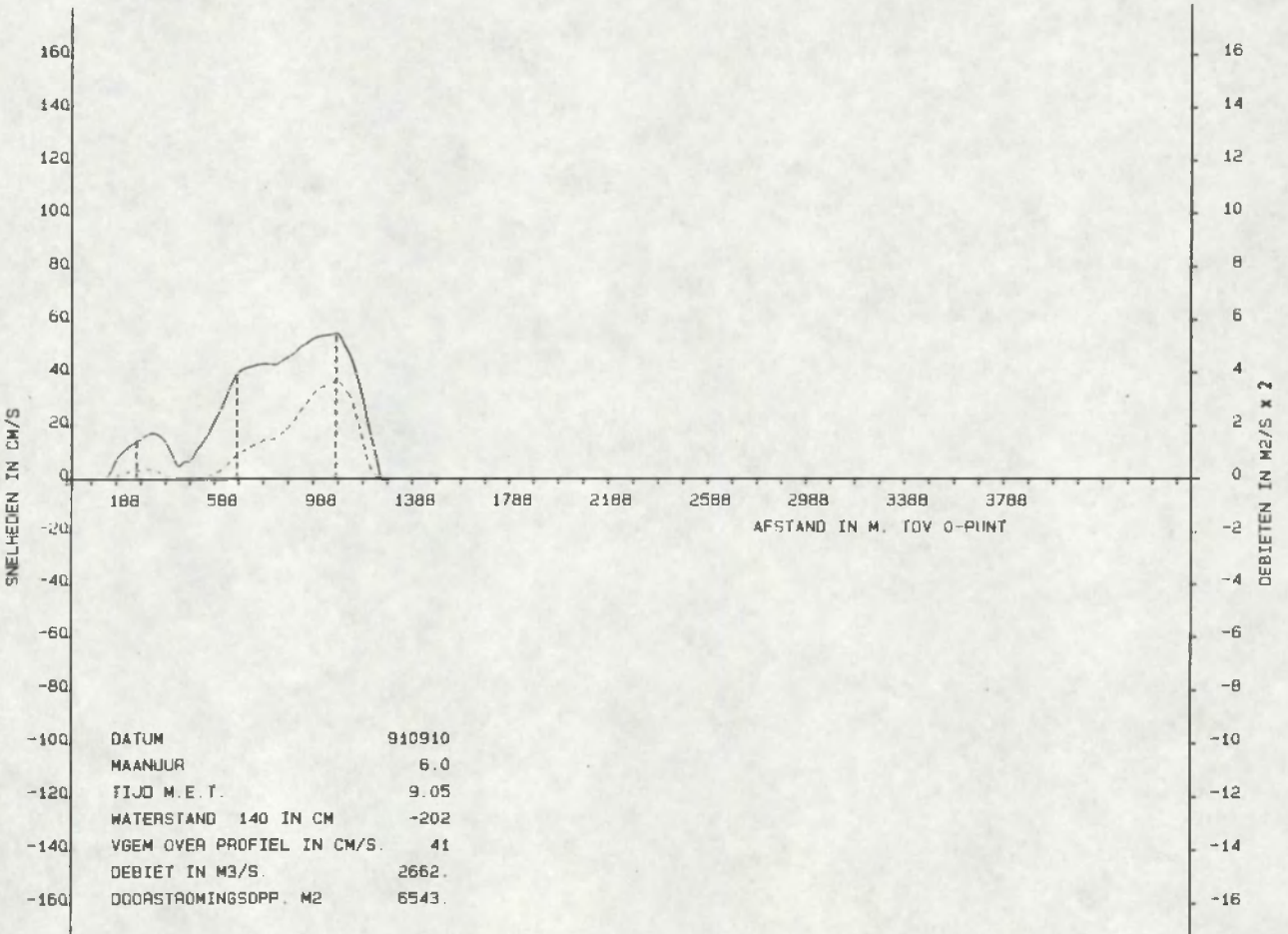

DATUM	910910
MAANUUR	6.0
TIJD M.E.T.	9.05
WATERSTAND 140 IN CM	-202
VGEM OVER PROFIEL IN CM/S.	41
DEBIET IN M3/S.	2662.
DOORSTROMINGSOPP. M2	6543.

VAARWATER LANGS HOOFDPLAAT
DEBIET/SNELHEIDSVERDELING AAAI : 9 DEELRAAI : 1 : -519
Q ---------- VSIN ————————

RIJKSWATERSTAAT
DIRECTIE ZEELAND
MEETDIENST

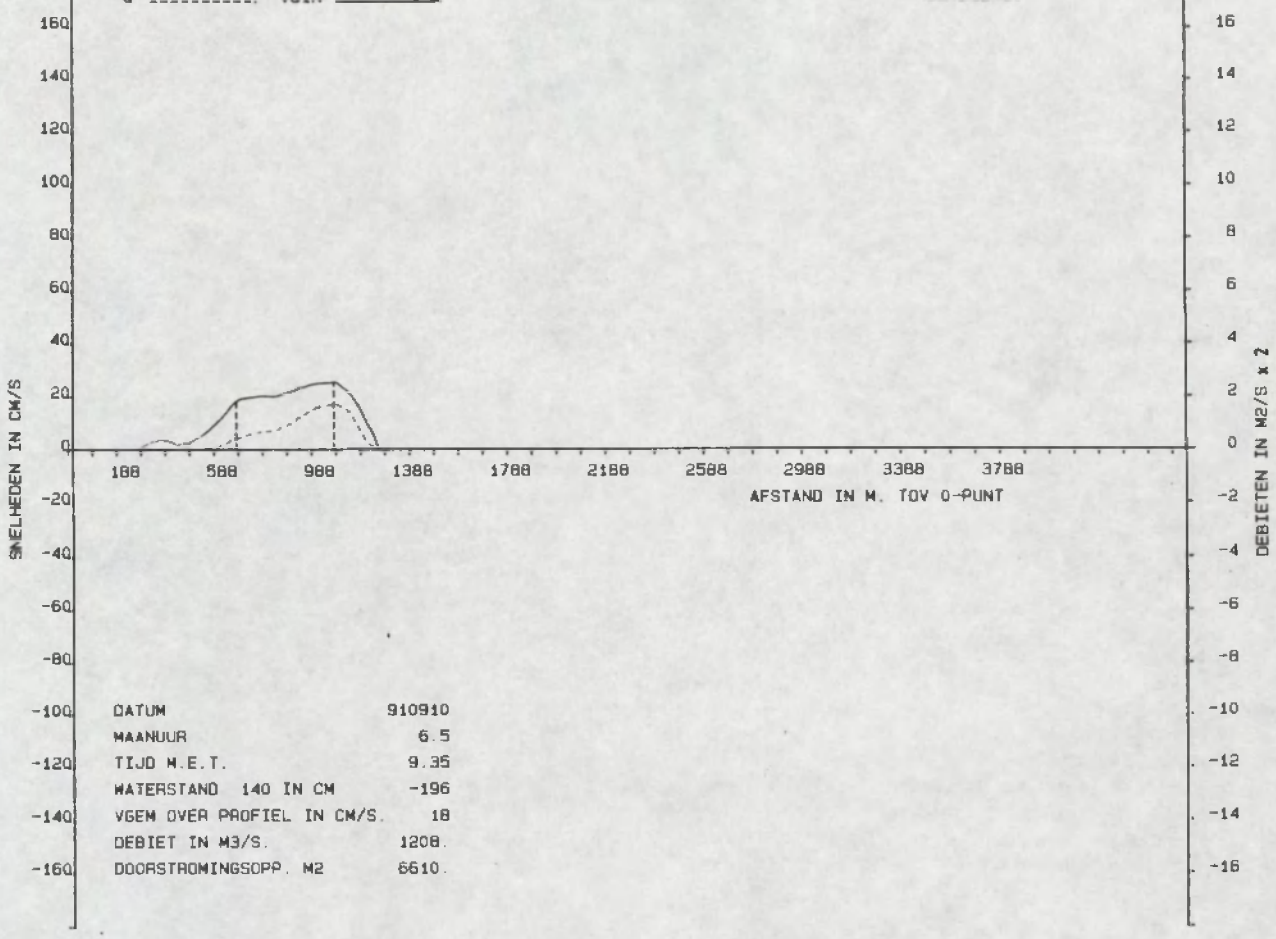

DATUM	910910
MAANUUR	6.5
TIJD M.E.T.	9.35
WATERSTAND 140 IN CM	-196
VGEM OVER PROFIEL IN CM/S.	18
DEBIET IN M3/S.	1208.
DOORSTROMINGSOPP. M2	6610.

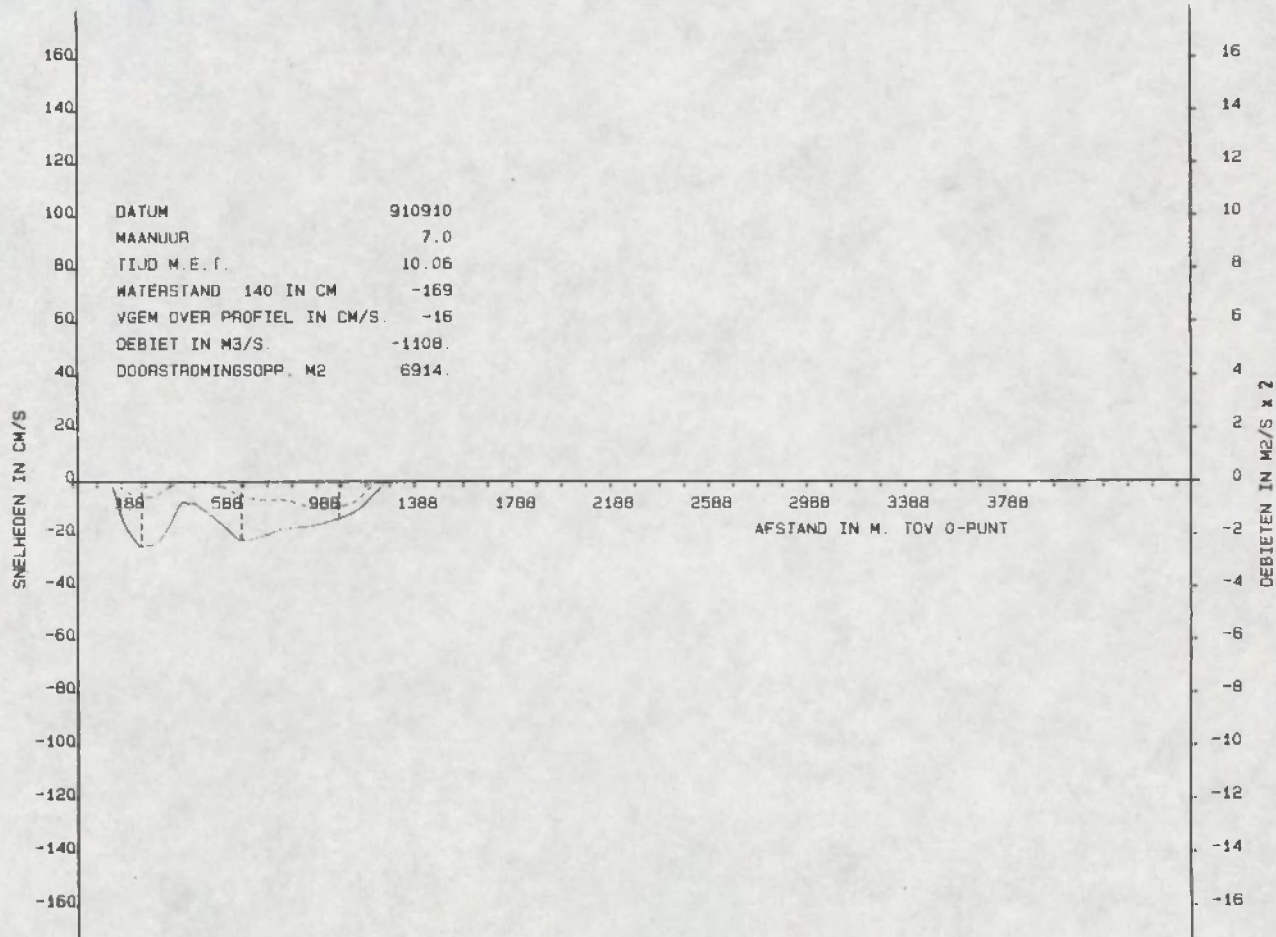

DATUM	910910
MAANUUR	7.0
TIJD M.E.T.	10.06
WATERSTAND 140 IN CM	-169
VGEM OVER PROFIEL IN CM/S.	-16
DEBIET IN M3/S.	-1108.
DOORSTROMINGSOPP. M2	6914.

VAARWATER LANGS HOOFDPLAAT
DEBIET/SNELHEIDSVERDELING RAAI : 9 DEELRAAI : 1 : -519
Q ---------- VSIN ————————

RIJKSWATERSTAAT
DIRECTIE ZEELAND
MEETDIENST

DATUM	910910
MAANUUR	7.5
TIJD M.E.T.	10.36
WATERSTAND 140 IN CM	-141
VGEM OVER PROFIEL IN CM/S.	-33
DEBIET IN M3/S.	-2413.
DOORSTROMINGSOPP. M2	7231.

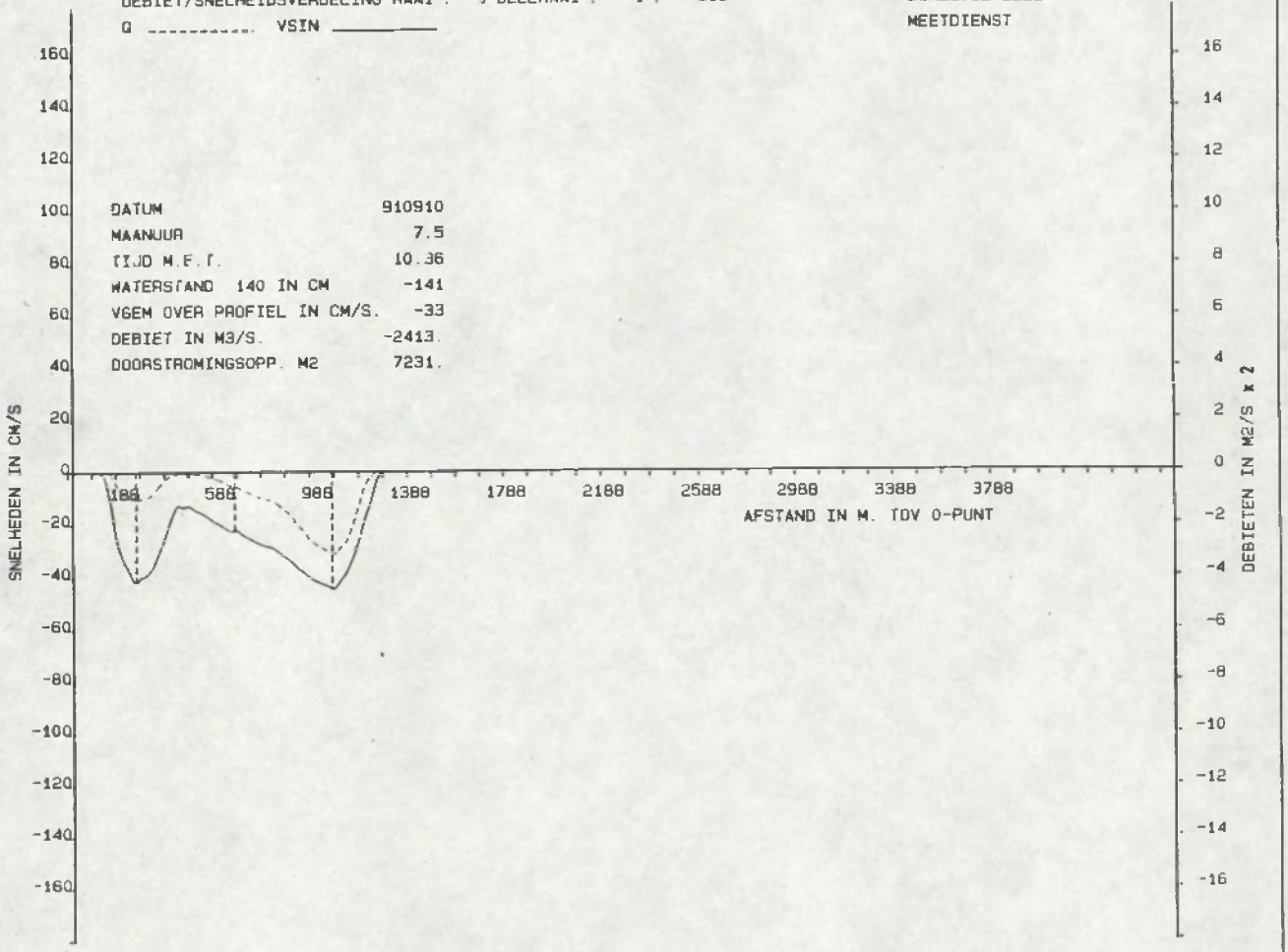

DATUM	910910
MAANUUR	8.0
TIJD M.E.T.	11.07
WATERSTAND 140 IN CM	-116
VGEM OVER PROFIEL IN CM/S.	-42
DEBIET IN M3/S.	-3169.
DOORSTROMINGSOPP. M2	7519.

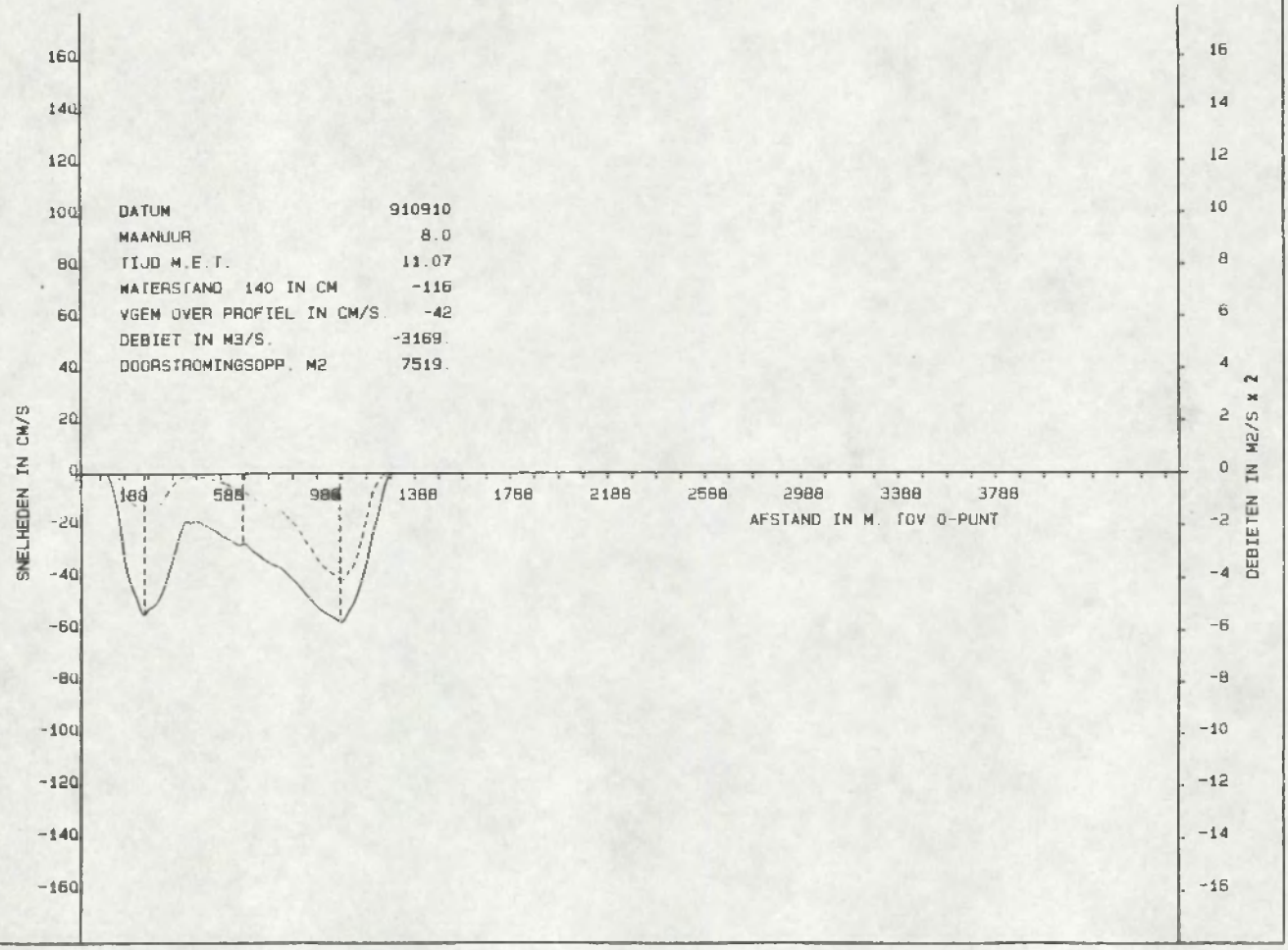

VAARWATER LANGS HOOFDPLAAT
DEBIET/SNELHEIDSVERDELING RAAI : 9 DEELRAAI : 1 : -519
Q ---------- VSIN ————————

RIJKSWATERSTAAT
DIRECTIE ZEELAND
MEETDIENST

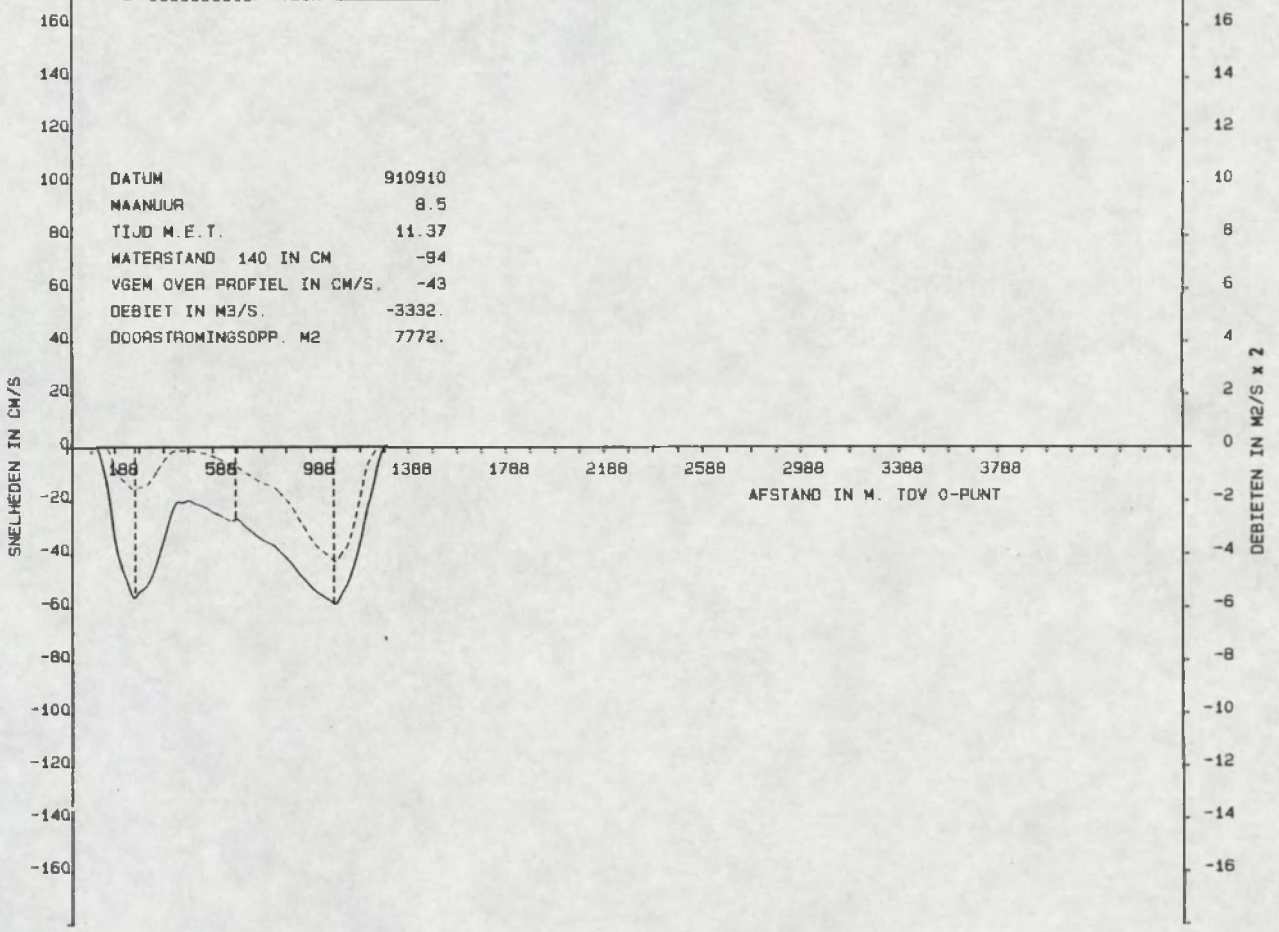

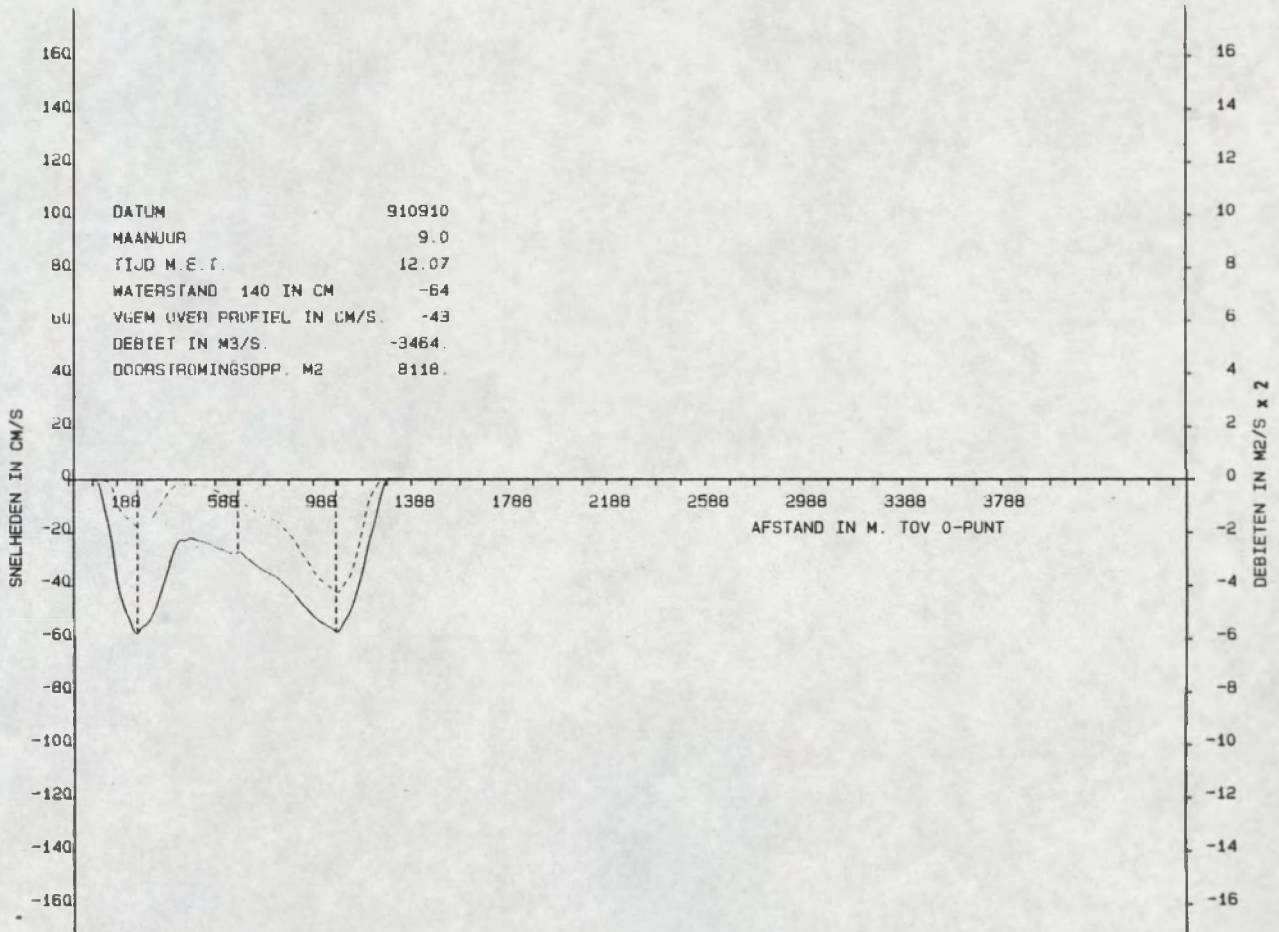

VAARWATER LANGS HOOFDPLAAT
DEBIET/SNELHEIDSVERDELING RAAI : 9 OEELRAAI : 1 : -519
Q ---------- VSIN ————————

RIJKSWATERSTAAT
DIRECTIE ZEELAND
MEETDIENST

DATUM	910910
MAANUUR	9.5
TIJD M.E.T.	12.38
WATERSTAND 140 IN CM	-33
VGEM OVER PROFIEL IN CM/S.	-44
DEBIET IN M3/S.	-3749.
DOORSTROMINGSOPP. M2	8487.

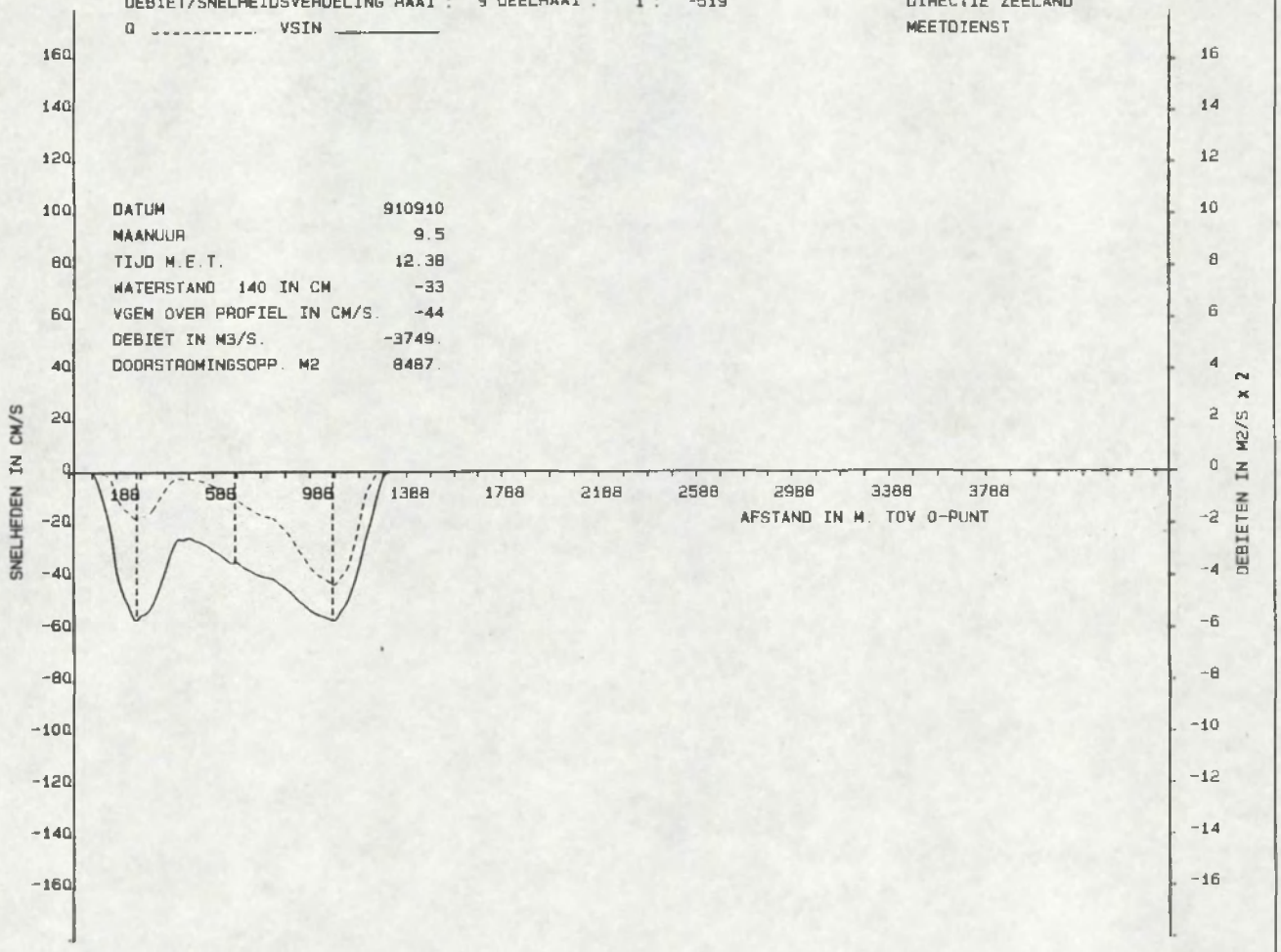

DATUM	910910
MAANUUR	10.0
TIJD M.E.T.	13.08
WATERSTAND 140 IN CM	2
VGEM OVER PROFIEL IN CM/S.	-47
DEBIET IN M3/S.	-4219.
DOORSTROMINGSOPP. M2	8907.

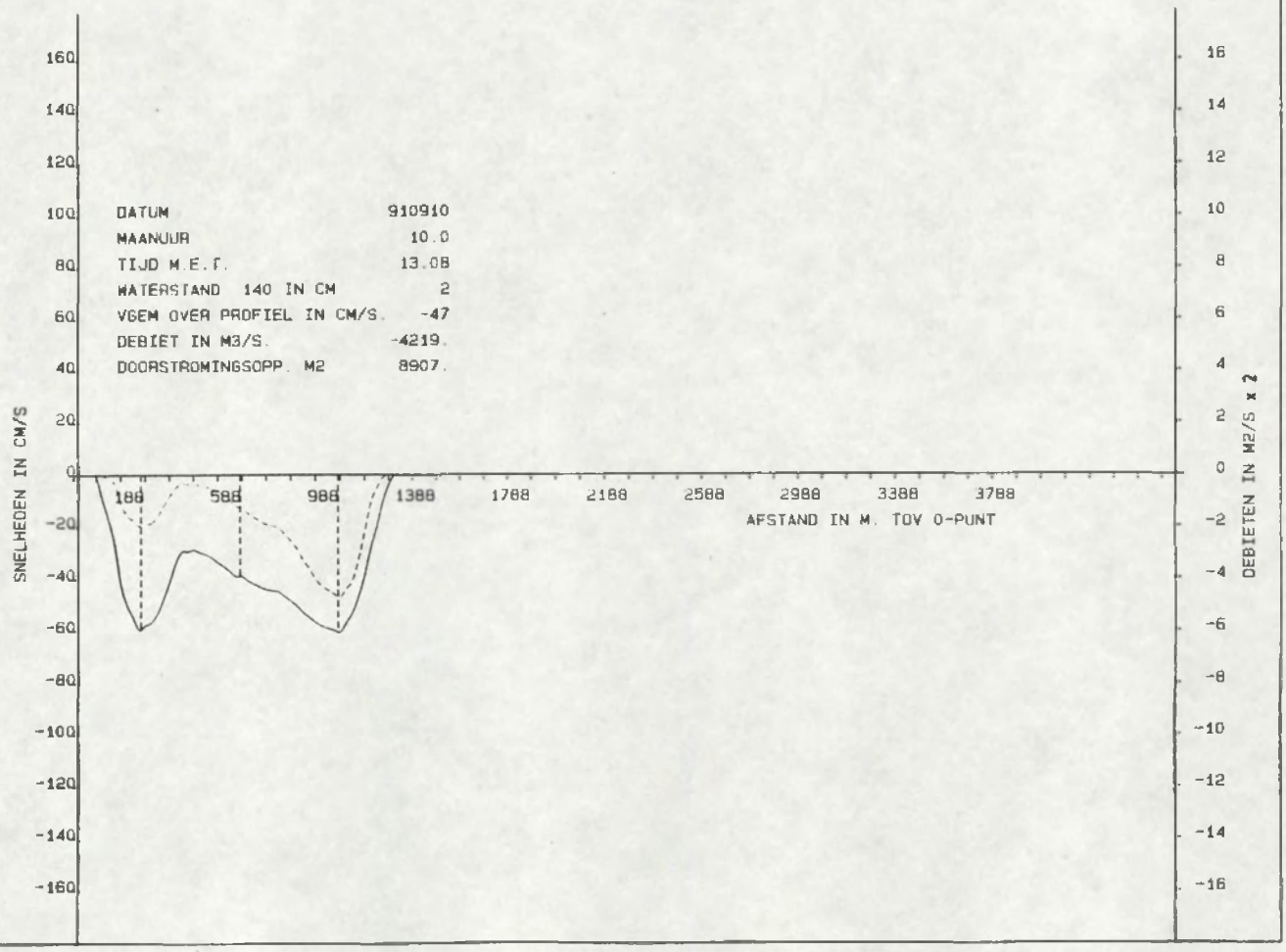

VAARWATER LANGS HOOFDPLAAT
DEBIET/SNELHEIDSVERDELING RAAI : 9 DEELRAAI : 1 : -519
Q ---------- VSIN ————————

RIJKSWATERSTAAT
DIRECTIE ZEELAND
MEETDIENST

DATUM	910910
MAANUUR	10.5
TIJD M.E.T.	13.39
WATERSTAND 140 IN CM	63
VGEM OVER PROFIEL IN CM/S.	-55
DEBIET IN M3/S.	-5326.
DOORSTROMINGSOPP. M2	9665.

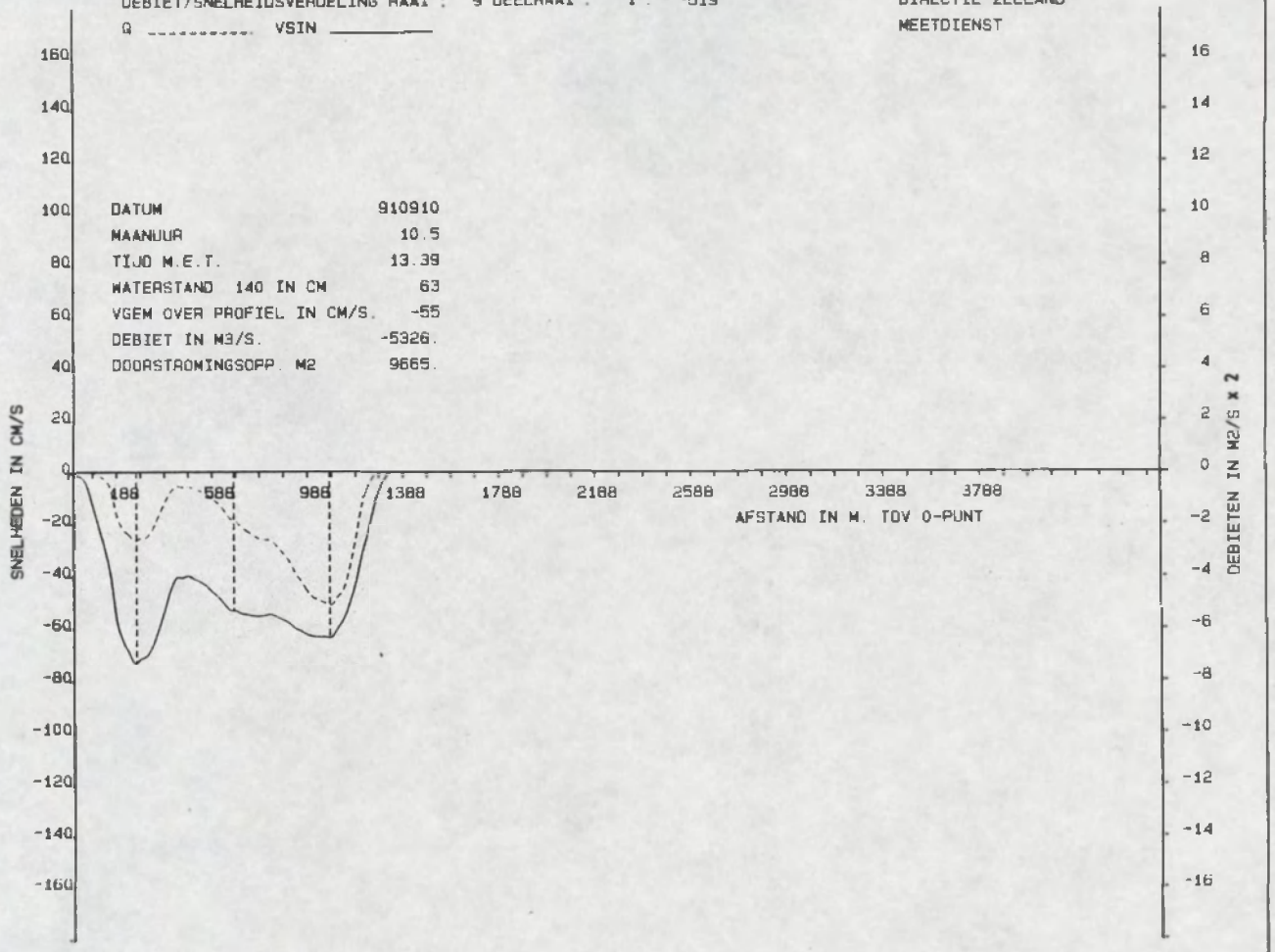

DATUM	910910
MAANUUR	11.0
TIJD M.E.T.	14.09
WATERSTAND 140 IN CM	156
VGEM OVER PROFIEL IN CM/S.	-92
DEBIET IN M3/S.	-10966
DOORSTROMINGSOPP. M2	11948

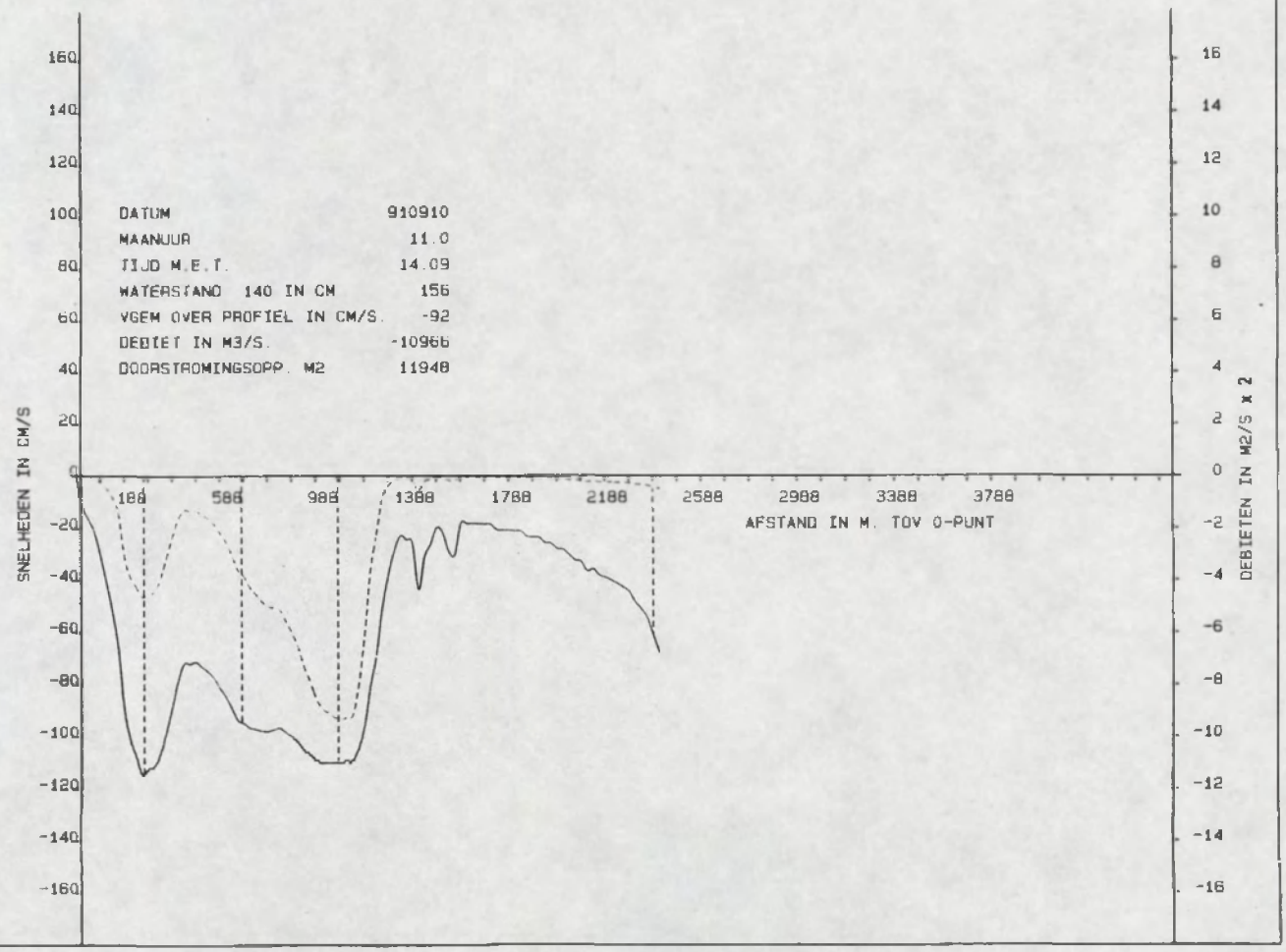

VAARWATER LANGS HOOFDPLAAT
DEBIET/SNELHEIDSVERDELING RAAI : 9 DEELRAAI : 1 : -519
Q ---------- VSIN _____

RIJKSWATERSTAAT
DIRECTIE ZEELAND
MEETDIENST

DATUM	910910
MAANUUR	11.5
TIJD M.E.T.	14.40
WATERSTAND 140 IN CM	235
VGEM OVER PROFIEL IN CM/S.	-105
DEBIET IN M3/S.	-14524
DOORSTROMINGSOPP. M2	13864

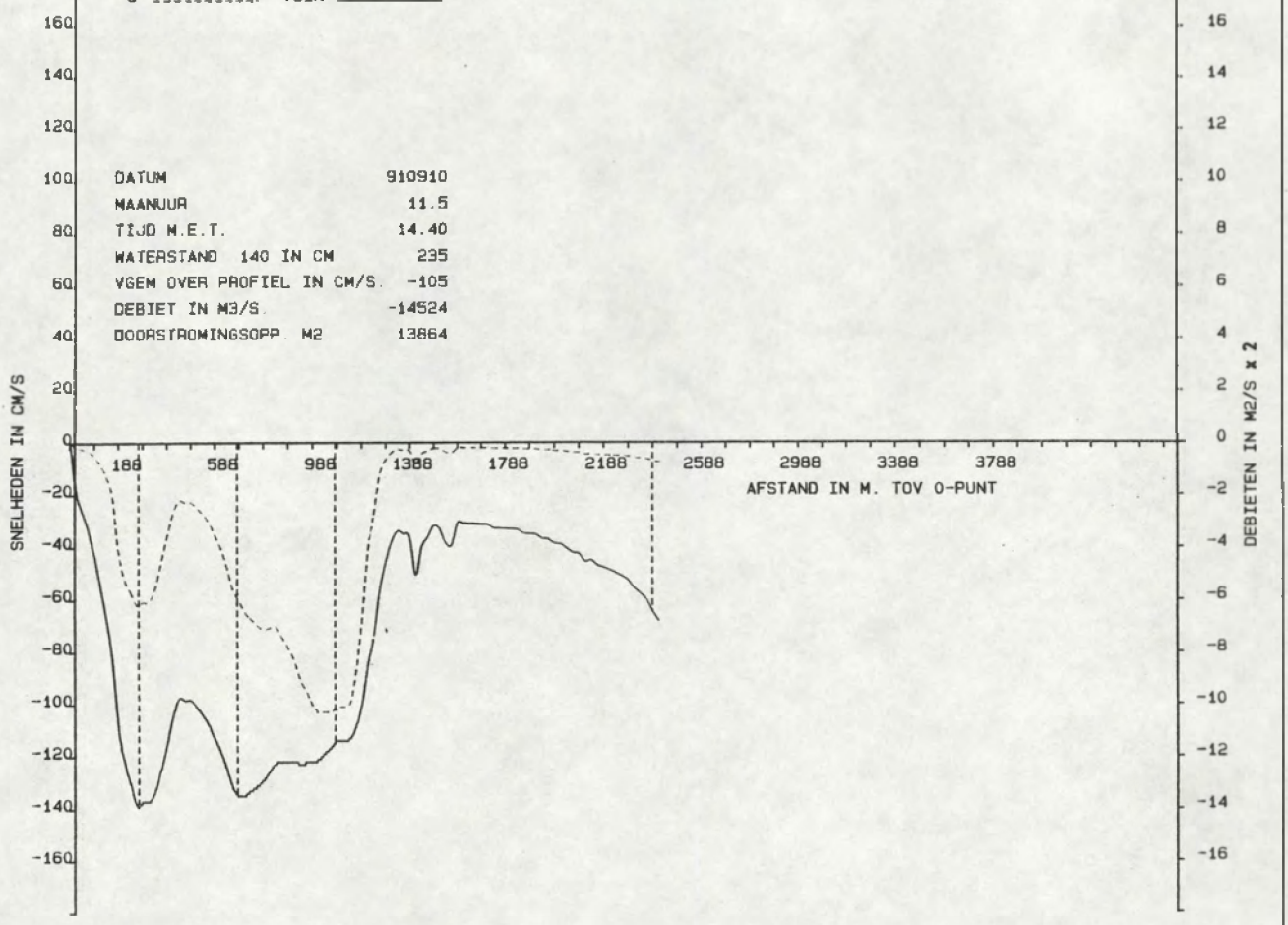

DATUM	910910
MAANUUR	0.0
TIJD M.E.T.	15.10
WATERSTAND 140 IN CM	258
VGEM OVER PROFIEL IN CM/S.	-63
DEBIET IN M3/S.	-9096.
DOORSTROMINGSOPP. M2	14422

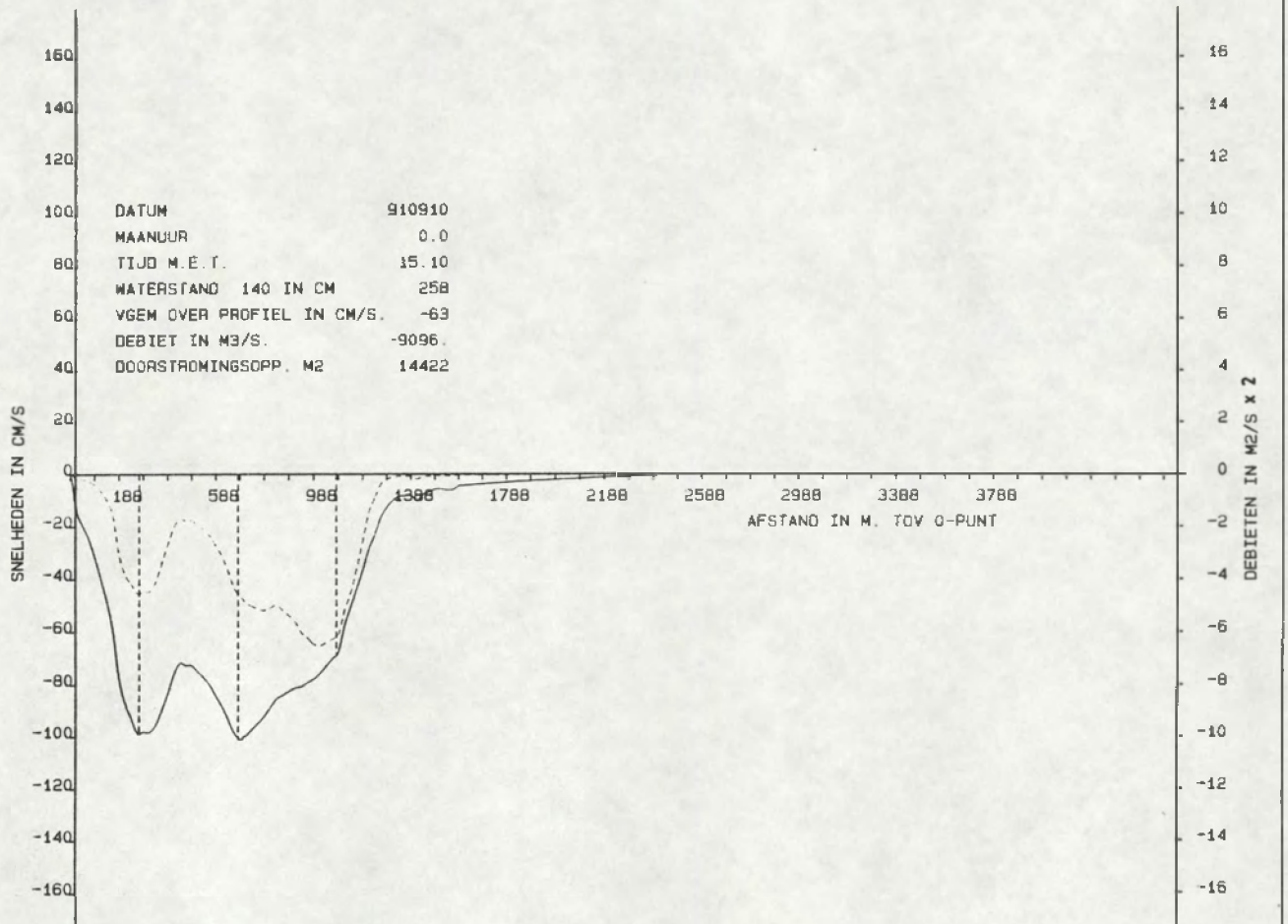

VAARWATER LANGS HOOFDPLAAT
DEBIET/SNELHEIDSVERDELING RAAI : 9 DEELRAAI : 1 : -519
Q ---------- VSIN ————————

RIJKSWATERSTAAT
DIRECTIE ZEELAND
MEETDIENST

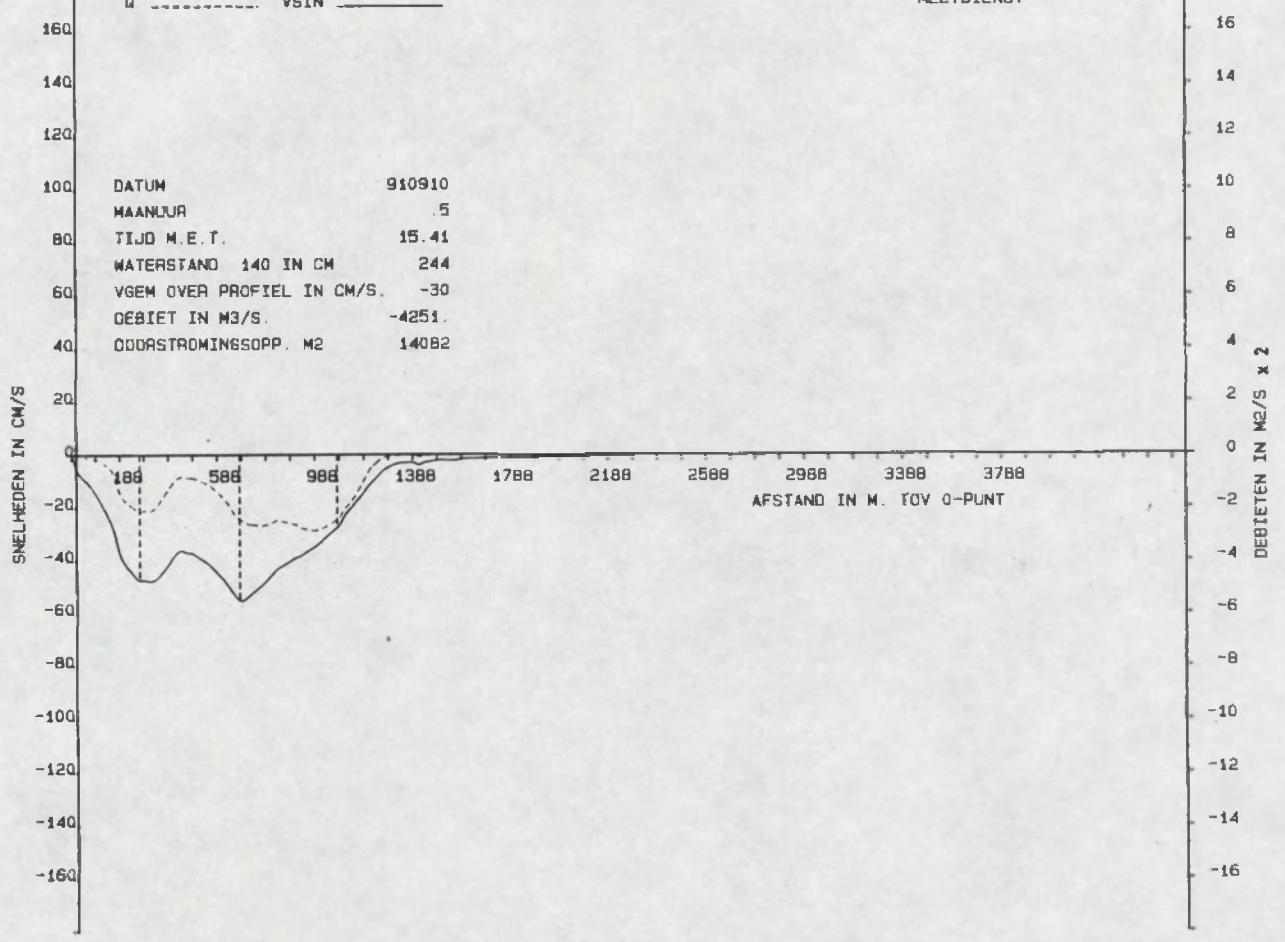

DATUM	910910
MAANUUR	.5
TIJD M.E.T.	15.41
WATERSTAND 140 IN CM	244
VGEM OVER PROFIEL IN CM/S.	-30
DEBIET IN M3/S.	-4251.
DOORSTROMINGSOPP. M2	14082

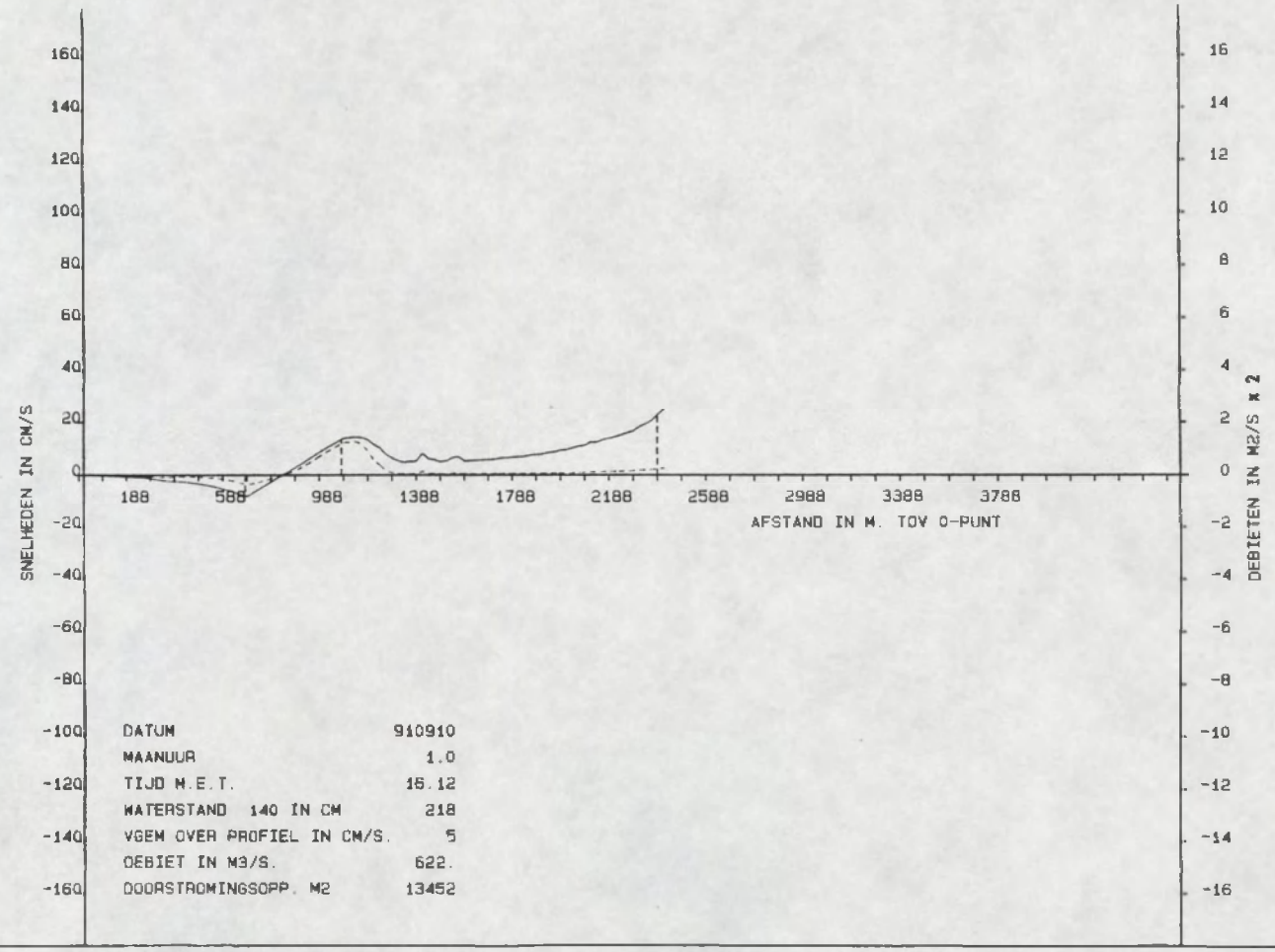

DATUM	910910
MAANUUR	1.0
TIJD M.E.T.	16.12
WATERSTAND 140 IN CM	218
VGEM OVER PROFIEL IN CM/S.	5
DEBIET IN M3/S.	622.
DOORSTROMINGSOPP. M2	13452

VAARWATER LANGS HOOFDPLAAT
DEBIET/SNELHEIDSVERDELING RAAI : 9 DEELRAAI : 1 : -519
Q ---------- VSIN ————————

RIJKSWATERSTAAT
DIRECTIE ZEELAND
MEETDIENST

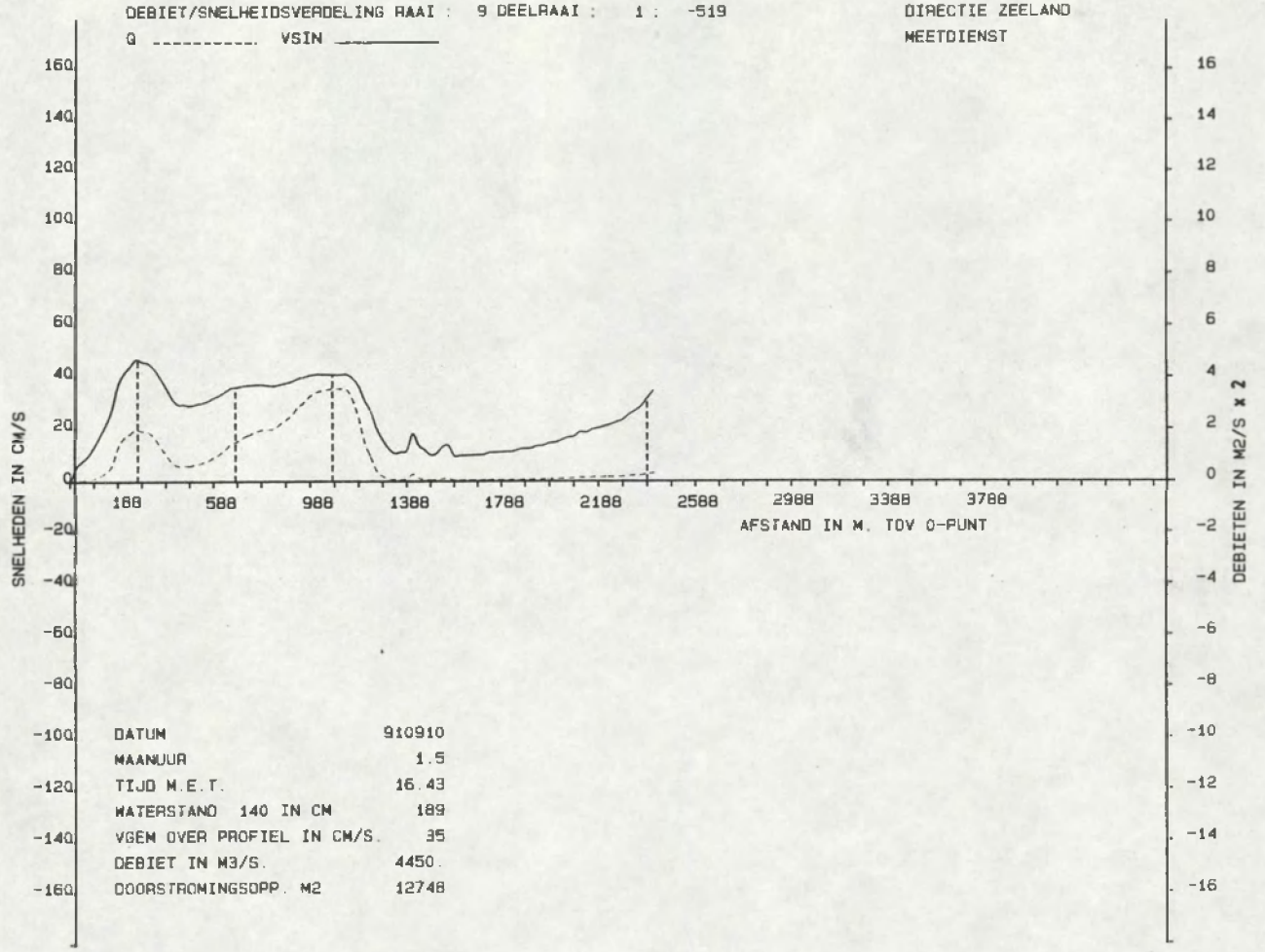

DATUM	910910
MAANJUUR	1.5
TIJD M.E.T.	16.43
WATERSTAND 140 IN CM	189
VGEM OVER PROFIEL IN CM/S.	35
DEBIET IN M3/S.	4450.
DOORSTROMINGSOPP. M2	12748

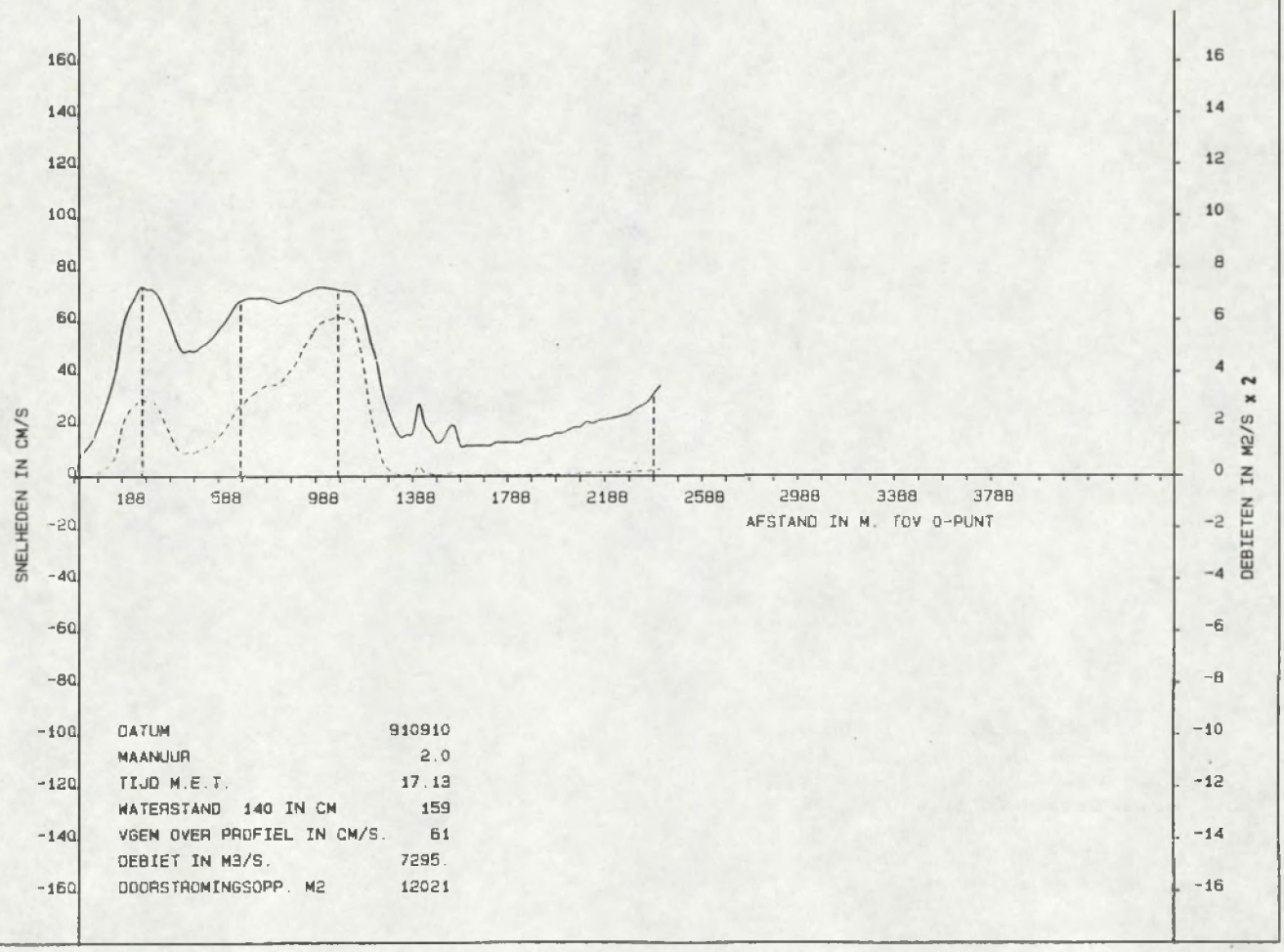

DATUM	910910
MAANJUUR	2.0
TIJD M.E.T.	17.13
WATERSTAND 140 IN CM	159
VGEM OVER PROFIEL IN CM/S.	61
DEBIET IN M3/S.	7295.
DOORSTROMINGSOPP. M2	12021

VAARWATER LANGS HOOFDPLAAT
DEBIET/SNELHEIDSVERDELING RAAI : 9 DEELRAAI : 1 : -519
Q ---------- VSIN ————————

RIJKSWATERSTAAT
DIRECTIE ZEELAND
MEETDIENST

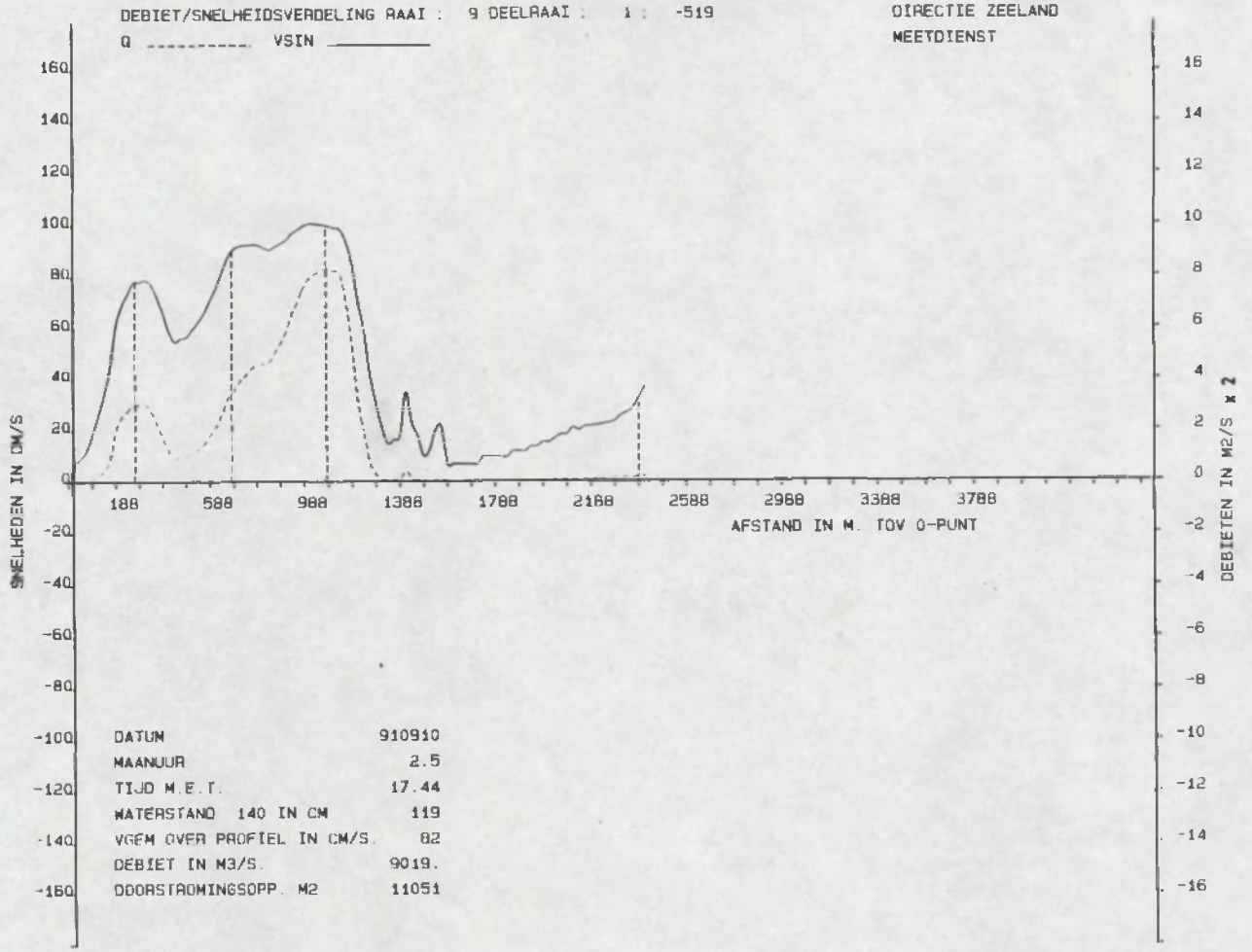

DATUM	910910
MAANUUR	2.5
TIJD M.E.T.	17.44
WATERSTAND 140 IN CM	119
VGEM OVER PROFIEL IN CM/S.	82
DEBIET IN M3/S.	9019.
DOORSTROMINGSOPP. M2	11051

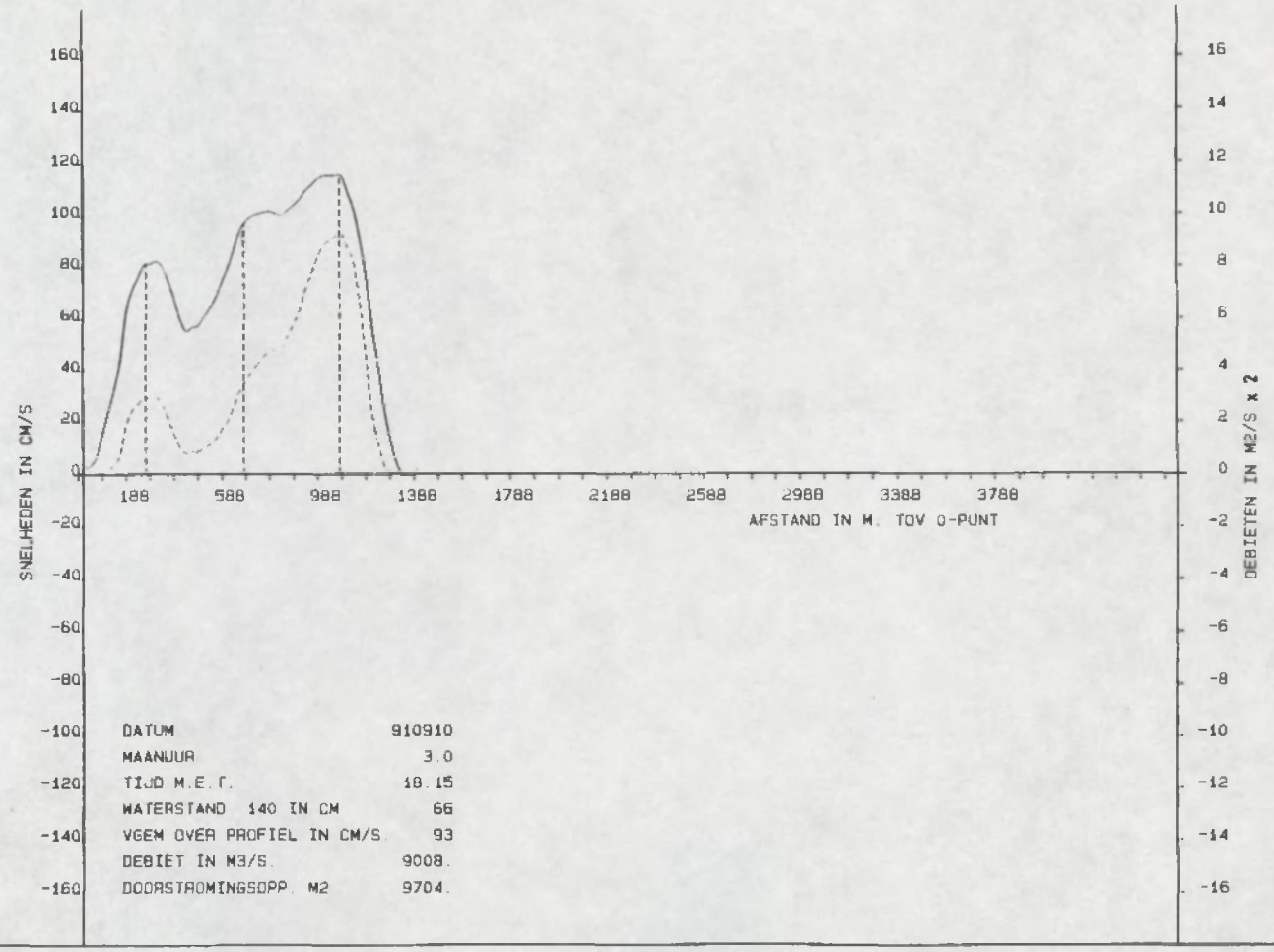

DATUM	910910
MAANUUR	3.0
TIJD M.E.T.	18.15
WATERSTAND 140 IN CM	66
VGEM OVER PROFIEL IN CM/S.	93
DEBIET IN M3/S.	9008.
DOORSTROMINGSOPP. M2	9704.

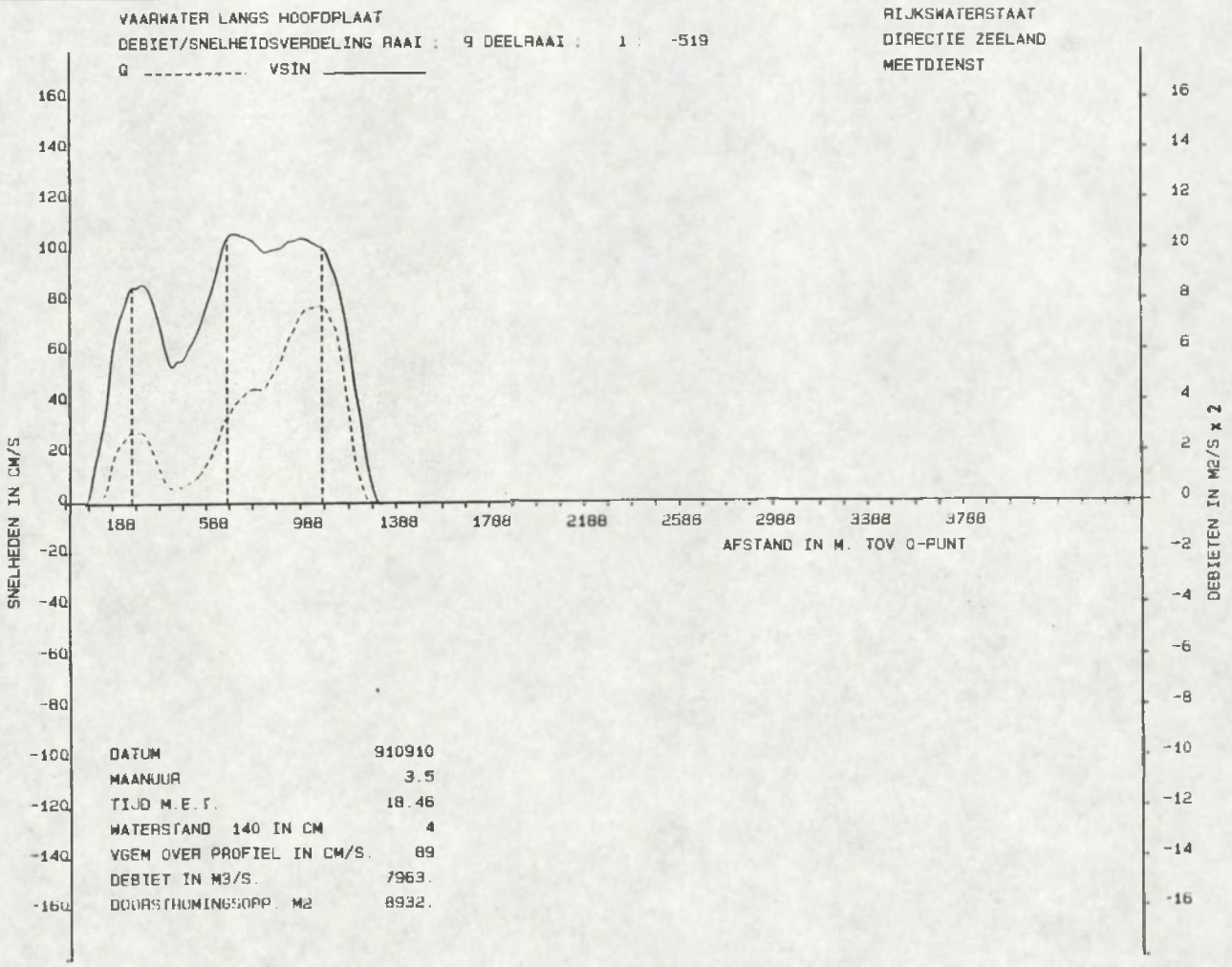
VAARWATER LANGS HOOFDPLAAT
DEBIET/SNELHEIDSVERDELING RAAI : 9 DEELRAAI : 1 : -519
Q ---------- VSIN ———————
RIJKSWATERSTAAT
DIRECTIE ZEELAND
MEETDIENST
SNELHEDEN IN CM/S
DEBIETEN IN M2/S x 2
AFSTAND IN M. TOV 0-PUNT
188
588
988
1388
1788
2188
2588
2988
3388
3788
DATUM 910910
MAANUUR 3.5
TIJD M.E.T. 18.46
WATERSTAND 140 IN CM 4
VGEM OVER PROFIEL IN CM/S. 89
DEBIET IN M3/S. 7963.
DOORSTROMINGSOPP. M2 8932.

SCHAAR VAN SPIJKERPLAAT
DEBIET/SNELHEIDSVERDELING RAAI : 9 DEELRAAI : 2 : -520
Q ---------- VSIN ————————

RIJKSWATERSTAAT
DIRECTIE ZEELAND
MEETDIENST

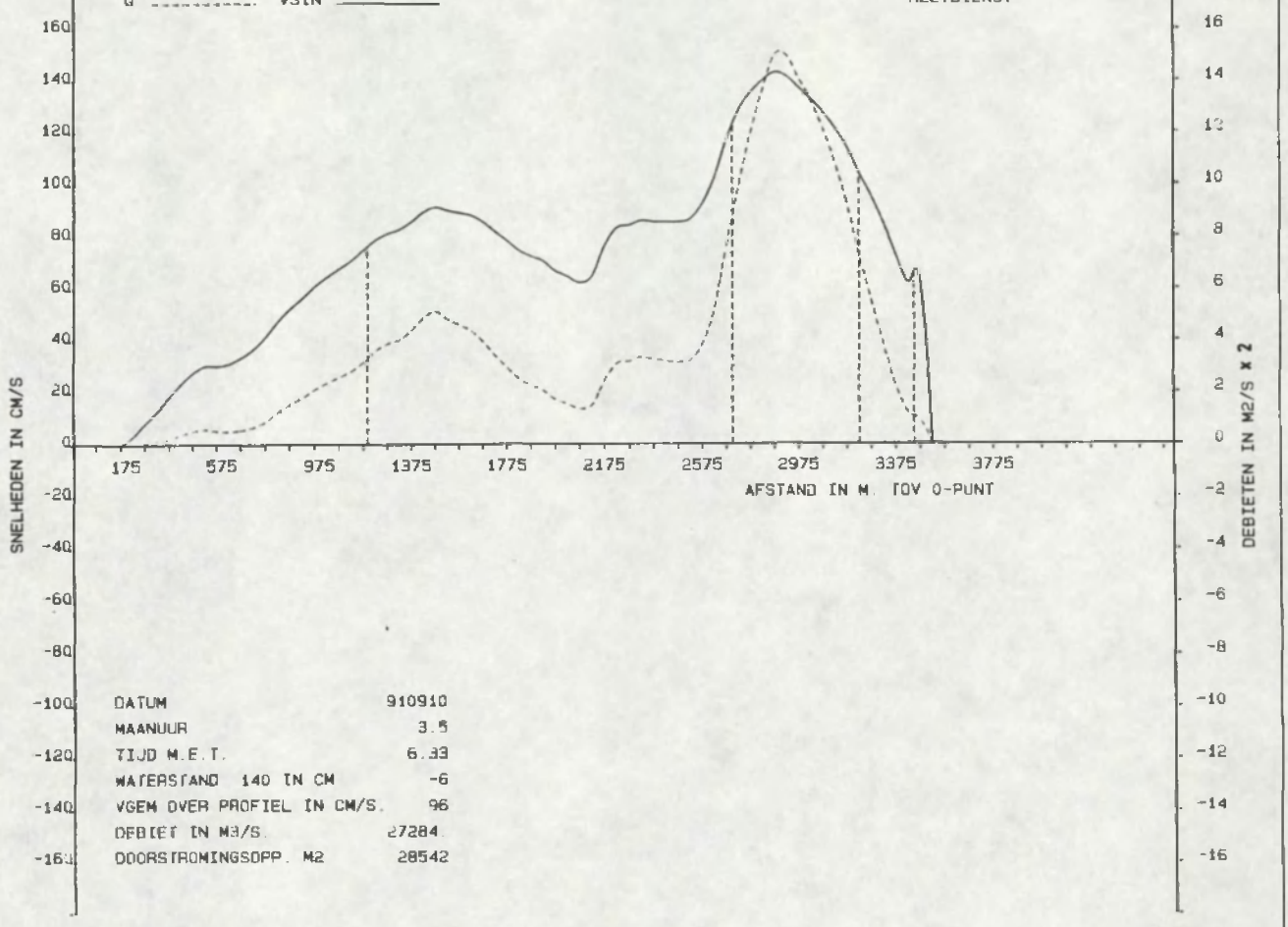

DATUM	910910
MAANUUR	3.5
TIJD M.E.T.	6.33
WATERSTAND 140 IN CM	-6
VGEM OVER PROFIEL IN CM/S.	96
DEBIET IN M3/S.	27284.
DOORSTROMINGSOPP. M2	28542

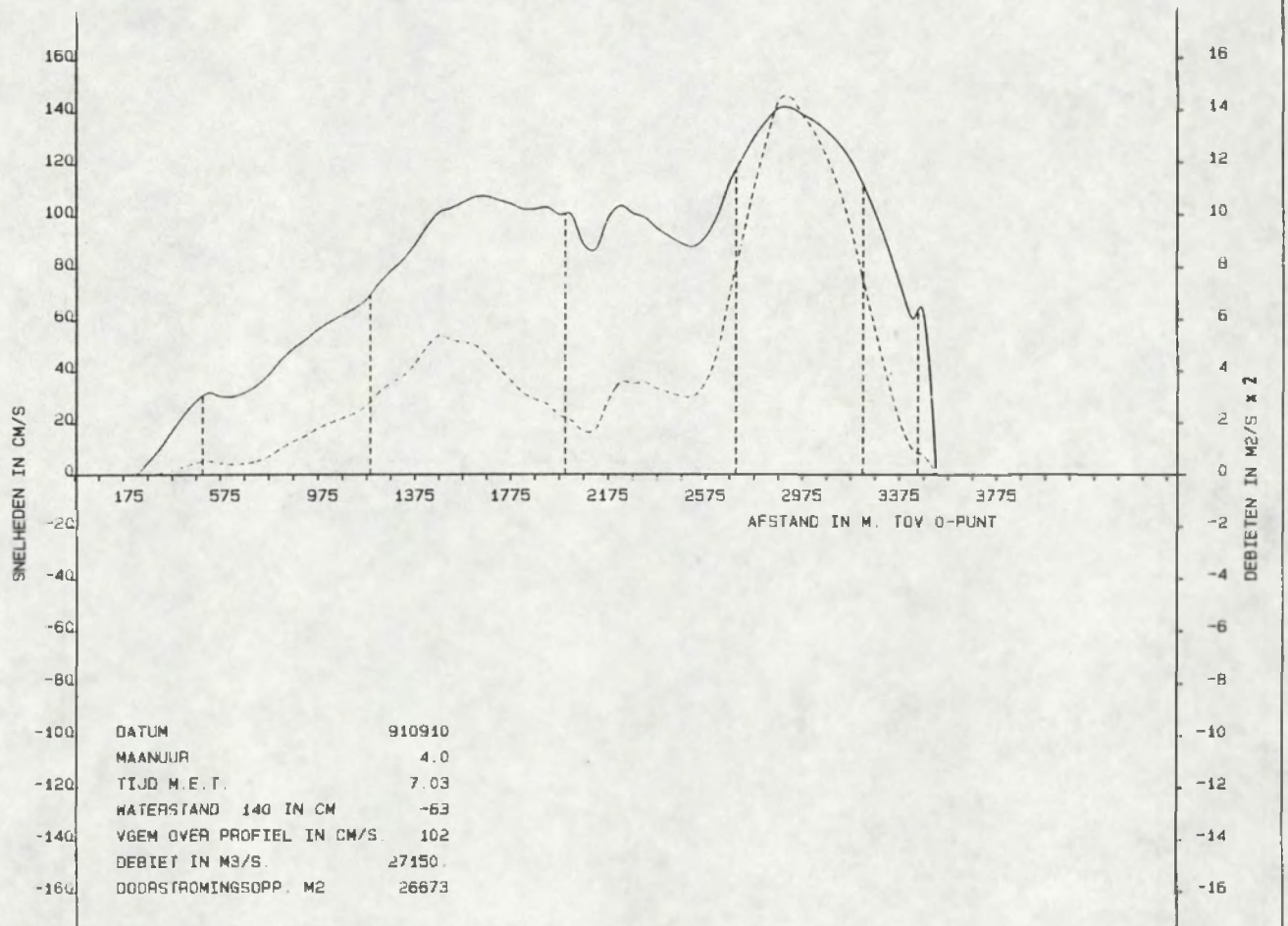

DATUM	910910
MAANUUR	4.0
TIJD M.E.T.	7.03
WATERSTAND 140 IN CM	-63
VGEM OVER PROFIEL IN CM/S.	102
DEBIET IN M3/S.	27150.
DOORSTROMINGSOPP. M2	26673

SCHAAR VAN SPIJKERPLAAT
DEBIET/SNELHEIDSVERDELING RAAI : 9 DEELRAAI : 2 : -520
Q ---------- VSIN ————————

RIJKSWATERSTAAT
DIRECTIE ZEELAND
MEETDIENST

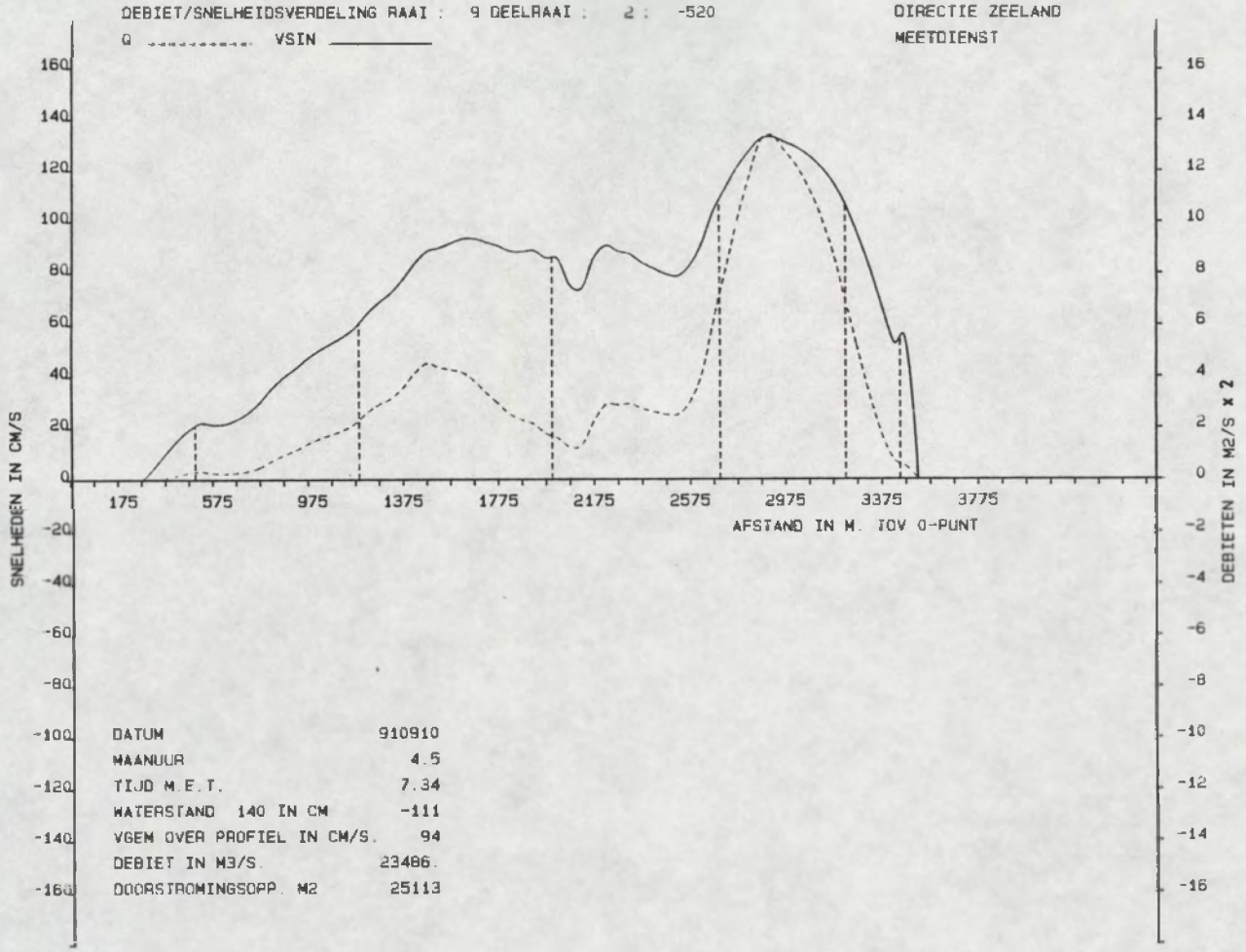

DATUM	910910
MAANUUR	4.5
TIJD M.E.T.	7.34
WATERSTAND 140 IN CM	-111
VGEM OVER PROFIEL IN CM/S.	94
DEBIET IN M3/S.	23486.
DOORSTROMINGSOPP. M2	25113

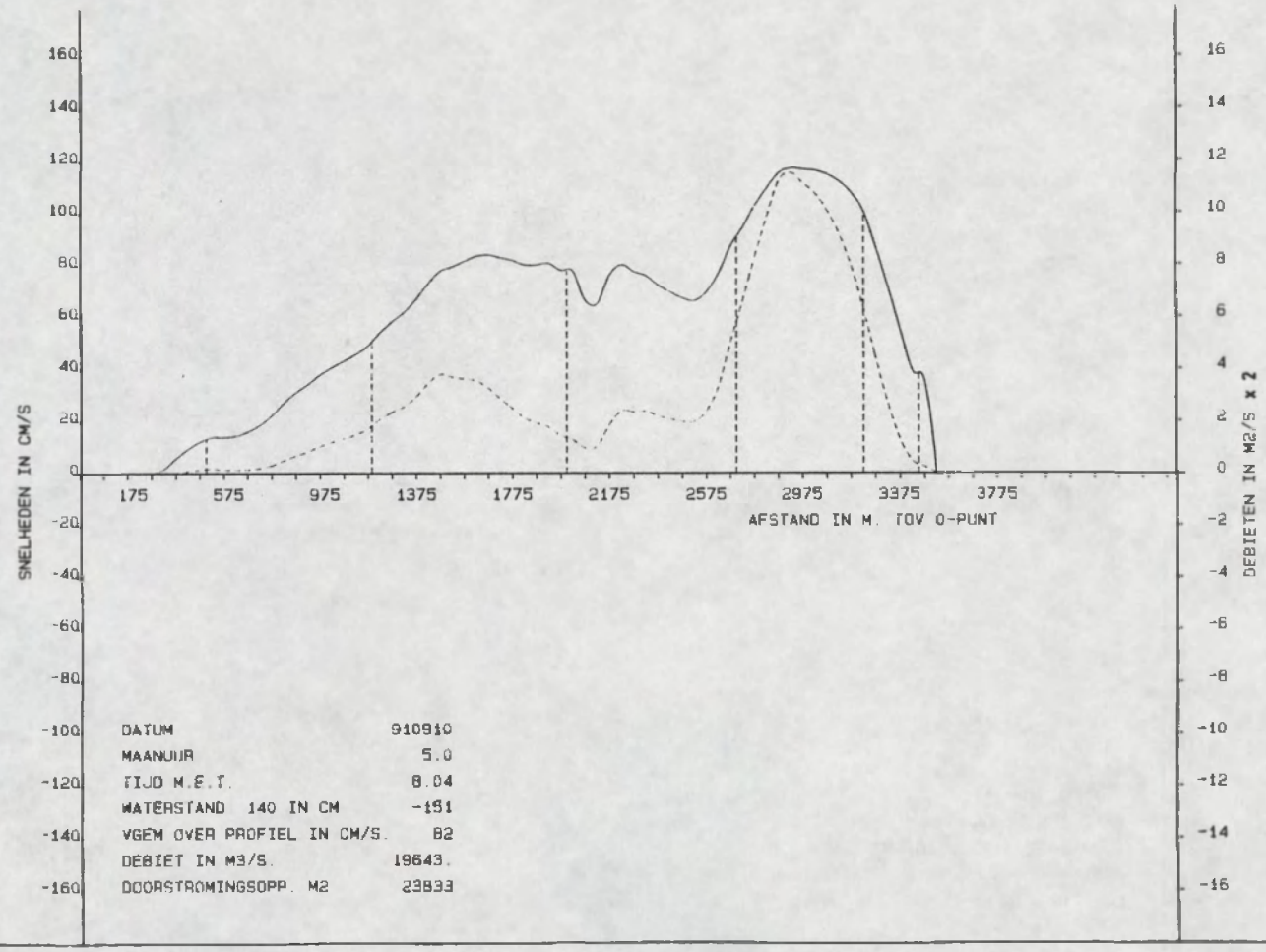

DATUM	910910
MAANUUR	5.0
TIJD M.E.T.	8.04
WATERSTAND 140 IN CM	-151
VGEM OVER PROFIEL IN CM/S.	82
DEBIET IN M3/S.	19643.
DOORSTROMINGSOPP. M2	23833

SCHAAR VAN SPIJKERPLAAT
DEBIET/SNELHEIDSVERDELING RAAI : 9 DEELRAAI : 2 : -520
Q ---------- VSIN ————————

RIJKSWATERSTAAT
DIRECTIE ZEELAND
MEETDIENST

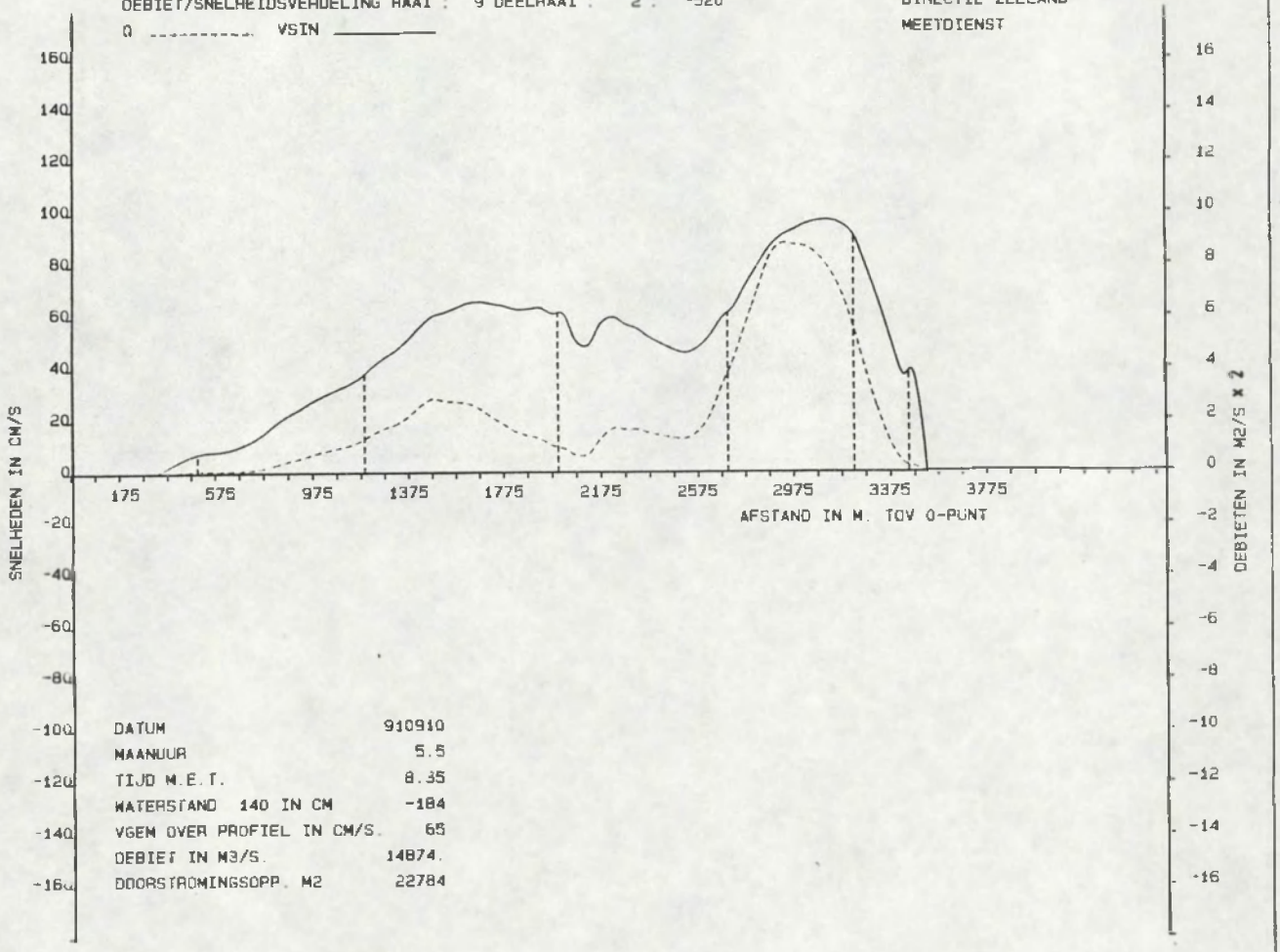

DATUM	910910
MAANUUR	5.5
TIJD M.E.T.	8.35
WATERSTAND 140 IN CM	-184
VGEM OVER PROFIEL IN CM/S.	65
DEBIET IN M3/S.	14874.
DOORSTROMINGSOPP. M2	22784

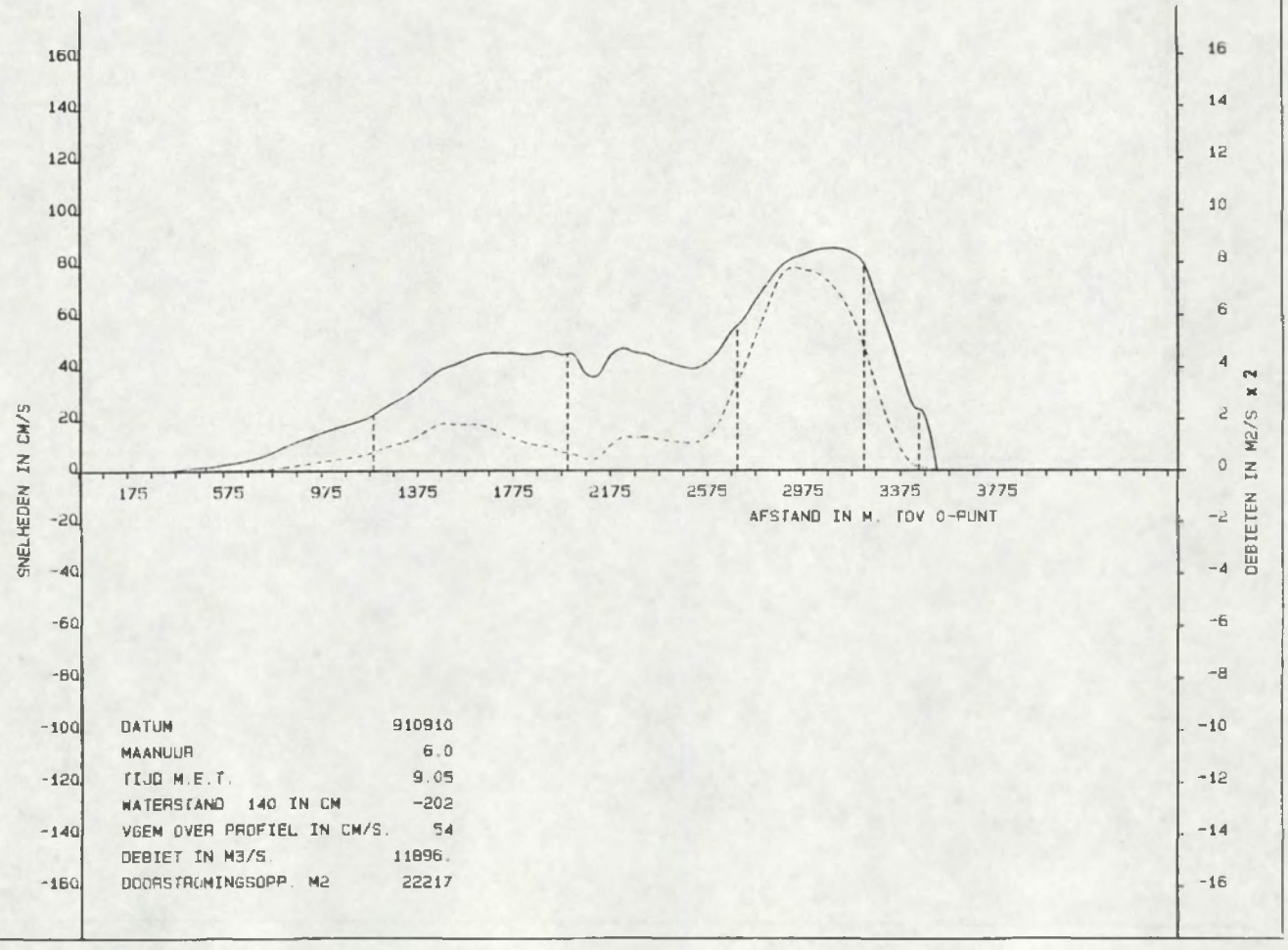

DATUM	910910
MAANUUR	6.0
TIJD M.E.T.	9.05
WATERSTAND 140 IN CM	-202
VGEM OVER PROFIEL IN CM/S.	54
DEBIET IN M3/S.	11896.
DOORSTROMINGSOPP. M2	22217

SCHAAR VAN SPIJKERPLAAT

DEBIET/SNELHEIDSVERDELING RAAI : 9 DEELRAAI : 2 : -520

Q ---------- VSIN ————————

RIJKSWATERSTAAT
DIRECTIE ZEELAND
MEETDIENST

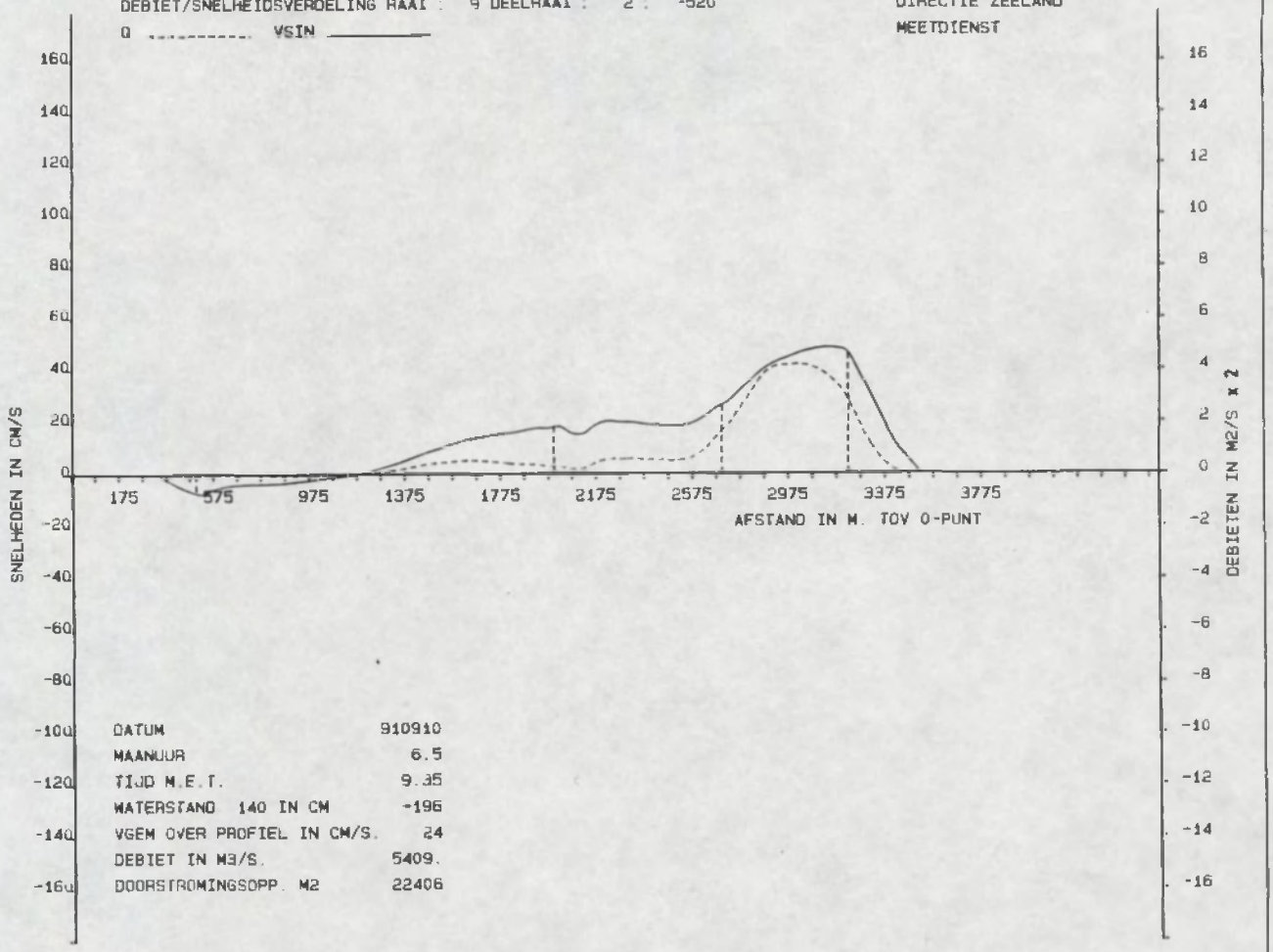

DATUM	910910
MAANUUR	6.5
TIJD M.E.T.	9.35
WATERSTAND 140 IN CM	-196
VGEM OVER PROFIEL IN CM/S.	24
DEBIET IN M3/S.	5409.
DOORSTROMINGSOPP. M2	22406

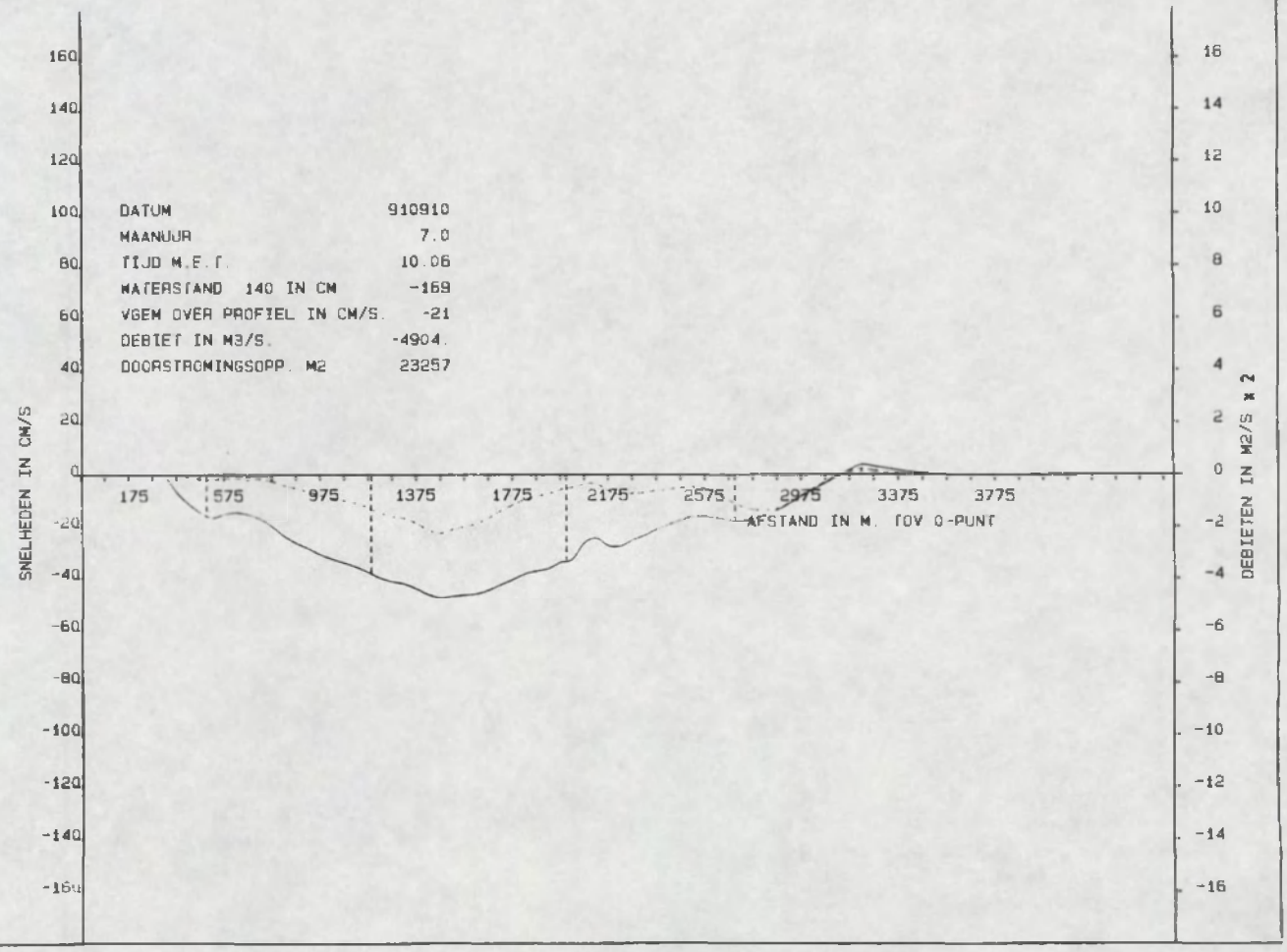

DATUM	910910
MAANUUR	7.0
TIJD M.E.T.	10.06
WATERSTAND 140 IN CM	-169
VGEM OVER PROFIEL IN CM/S.	-21
DEBIET IN M3/S.	-4904.
DOORSTROMINGSOPP. M2	23257

SCHAAR VAN SPIJKERPLAAT
DEBIET/SNELHEIDSVERDELING RAAI : 9 DEELRAAI : 2 : -520
Q ---------- VSIN ————————

RIJKSWATERSTAAT
DIRECTIE ZEELAND
MEETDIENST

DATUM	910910
MAANUUR	7.5
TIJD M.E.T.	10.36
WATERSTAND 140 IN CM	-141
VGEM OVER PROFIEL IN CM/S.	-48
DEBIET IN M3/S.	-11500
DOORSTROMINGSOPP. M2	24153

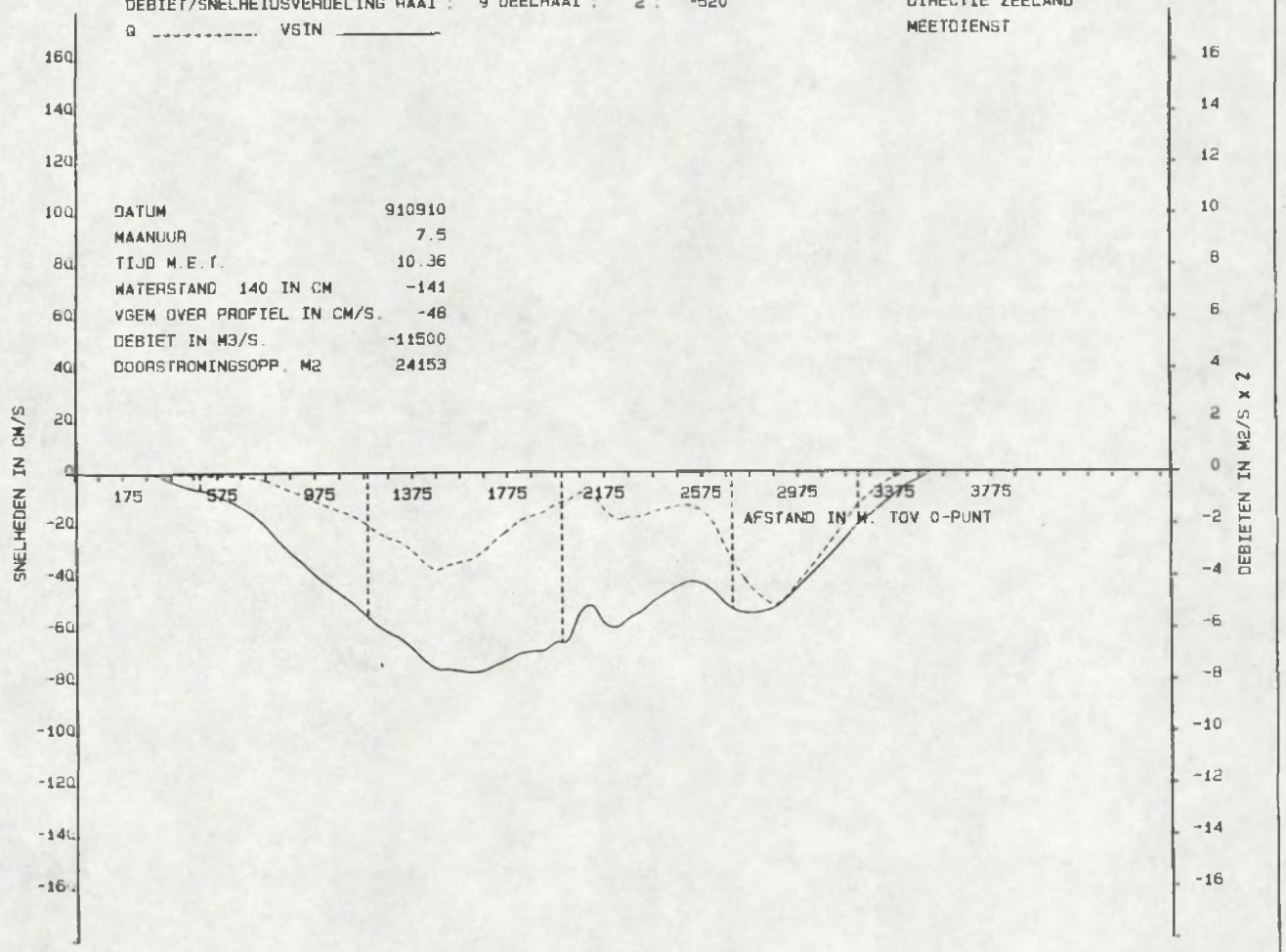

DATUM	910910
MAANUUR	8.0
TIJD M.E.T.	11.07
WATERSTAND 140 IN CM	-116
VGEM OVER PROFIEL IN CM/S.	-57
DEBIET IN M3/S.	-14118
DOORSTROMINGSOPP. M2	24953

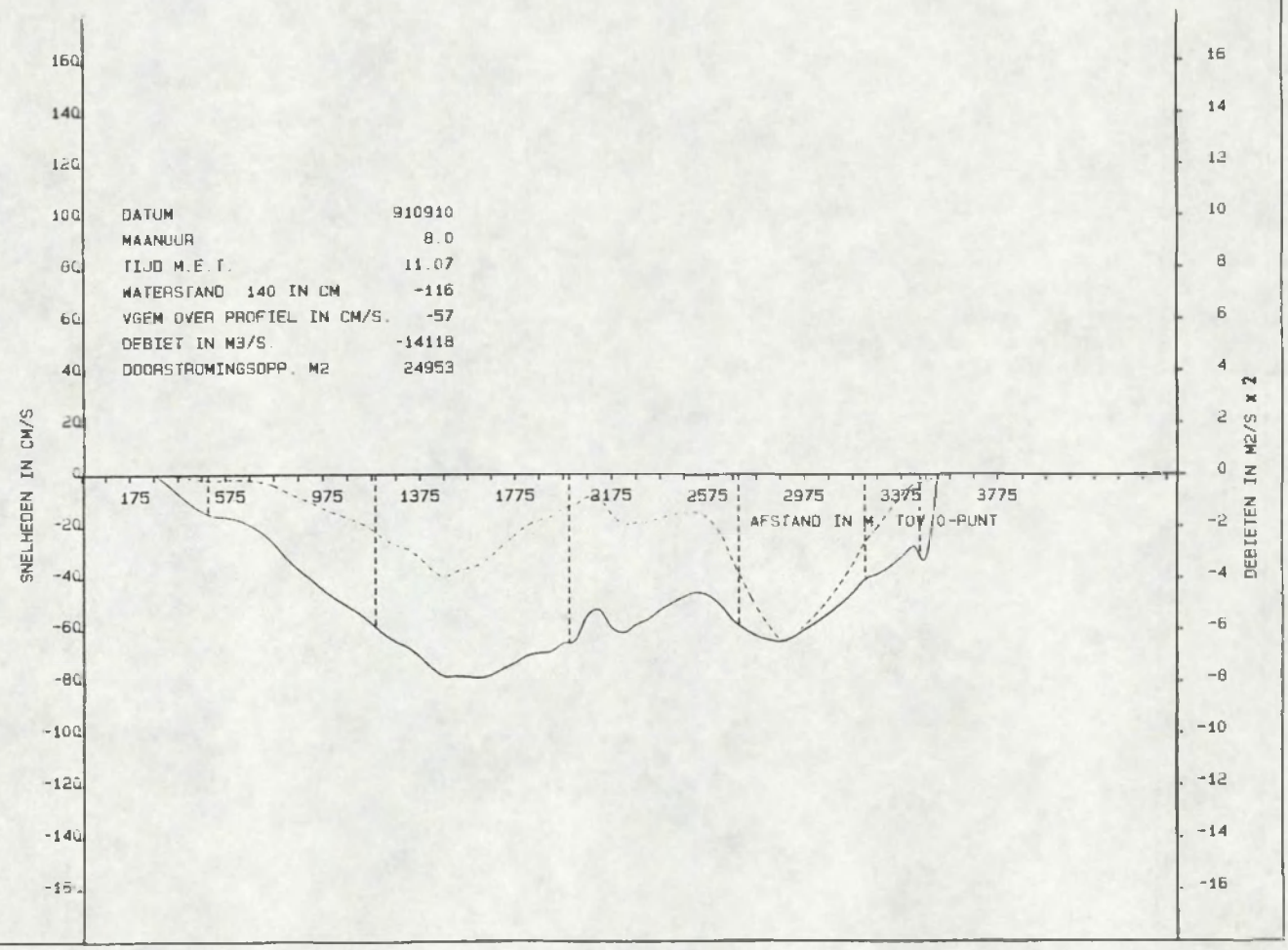

SCHAAR VAN SPIJKERPLAAT
DEBIET/SNELHEIDSVERDELING RAAI : 9 DEELRAAI : 2 : -520
Q ---------- VSIN ————

RIJKSWATERSTAAT
DIRECTIE ZEELAND
MEETDIENST

DATUM	910910
MAANUUR	8.5
TIJD M.E.T.	11.37
WATERSTAND 140 IN CM	-94
VGEM OVER PROFIEL IN CM/S.	-60
DEBIET IN M3/S.	-15504
DOORSTROMINGSOPP. M2	25665

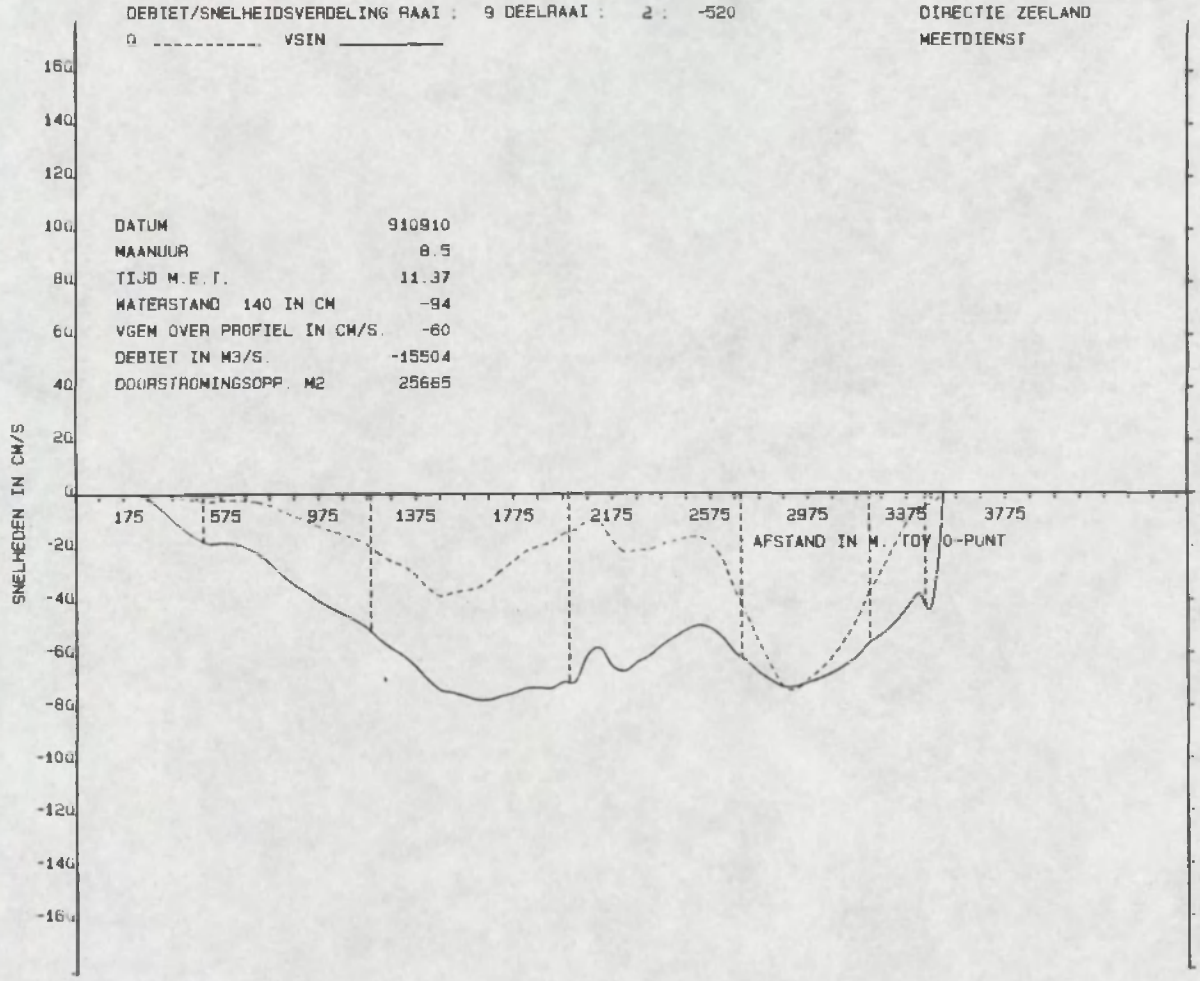

DATUM	910910
MAANUUR	9.0
TIJD M.E.T.	12.07
WATERSTAND 140 IN CM	-64
VGEM OVER PROFIEL IN CM/S.	-63
DEBIET IN M3/S.	-16880
DOORSTROMINGSOPP. M2	26640

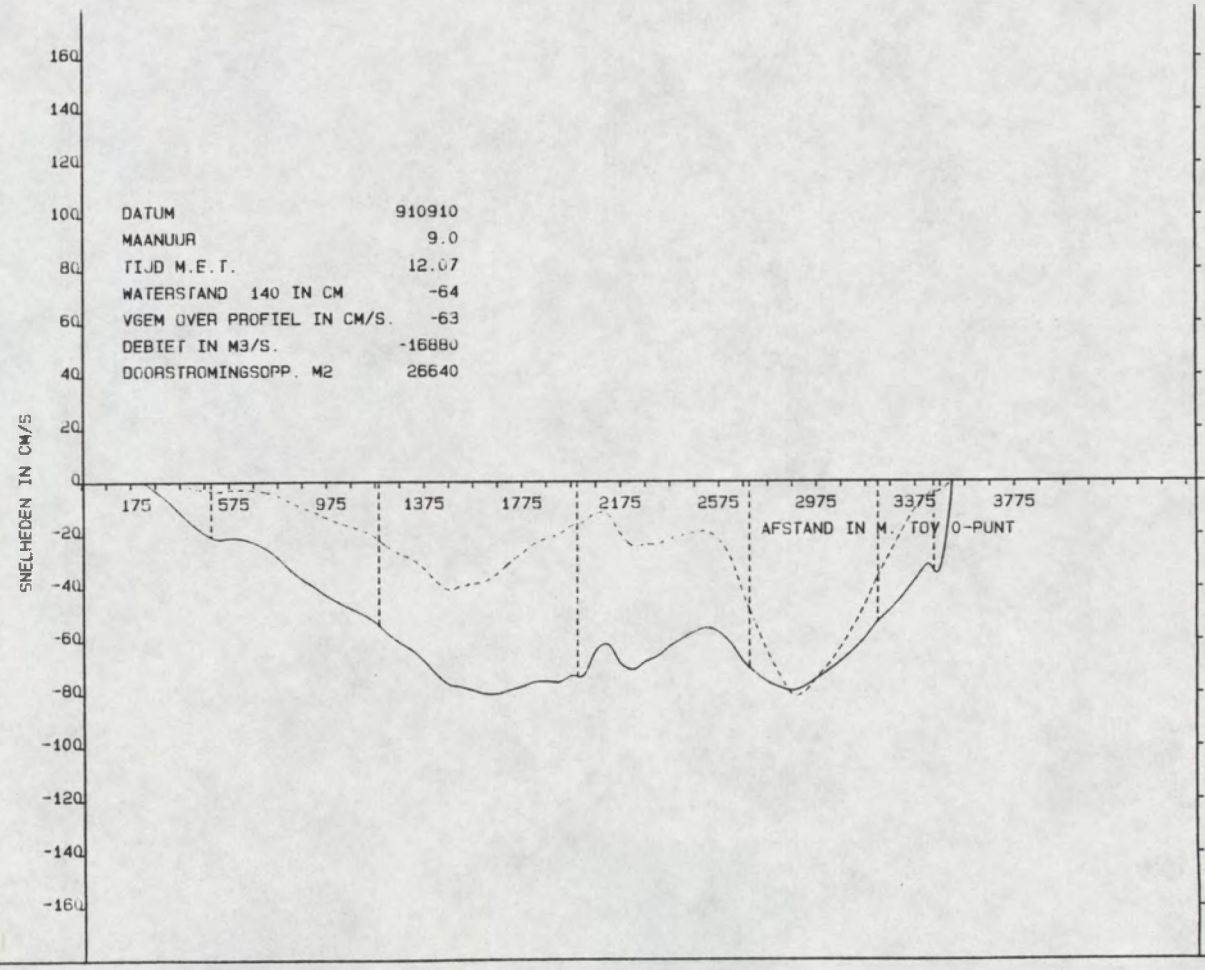

SCHAAR VAN SPIJKERPLAAT
DEBIET/SNELHEIDSVERDELING RAAI : 9 DEELRAAI : 2 : -520
Q ---------- VSIN ————

RIJKSWATERSTAAT
DIRECTIE ZEELAND
MEETDIENST

DATUM	910910
MAANUUR	9.5
TIJD M.E.T.	12.38
WATERSTAND 140 IN CM	-33
VGEM OVER PROFIEL IN CM/S.	-62
DEBIET IN M3/S.	-17088
DOORSTROMINGSOPP. M2	27651

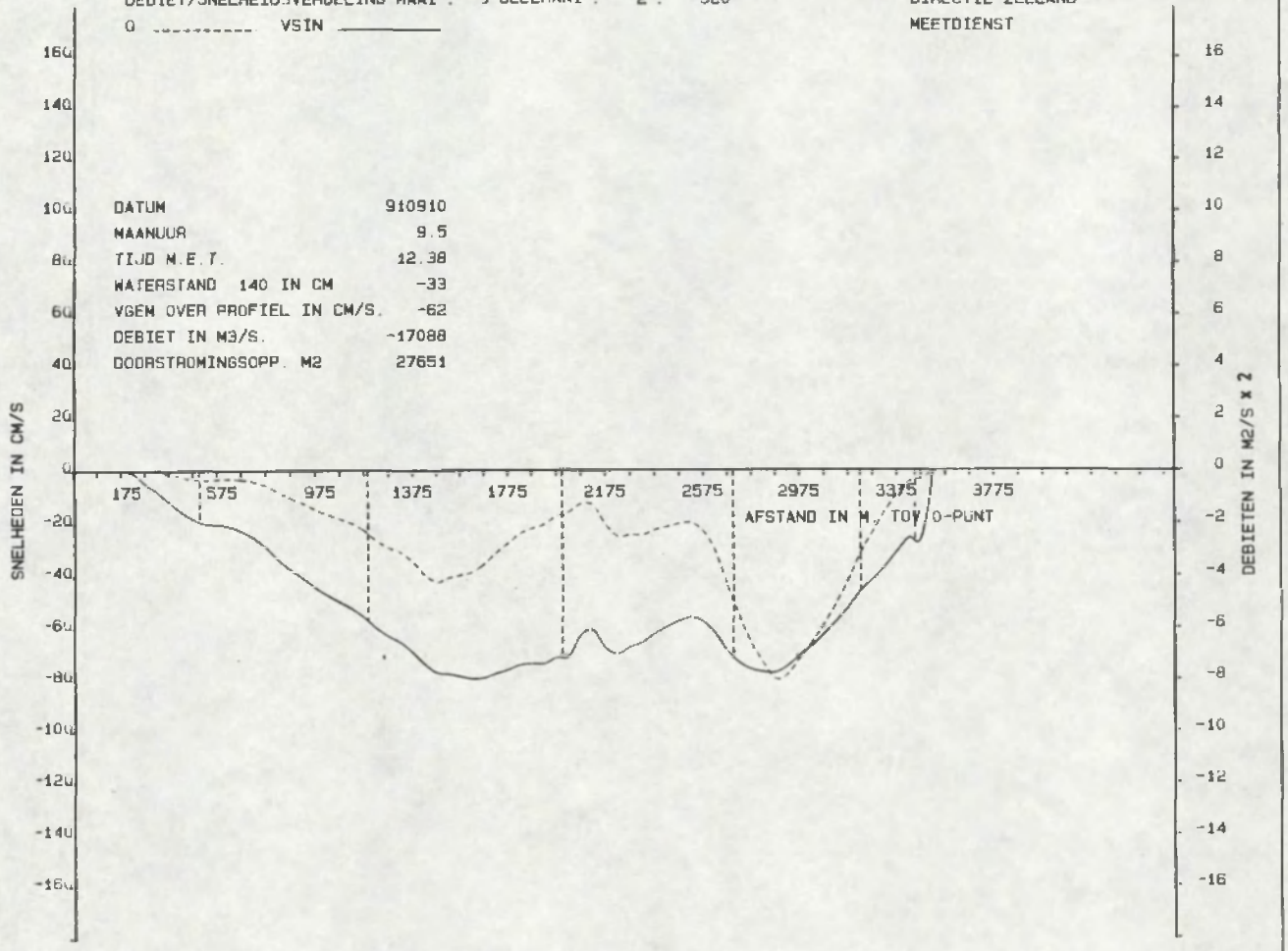

DATUM	910910
MAANUUR	10.0
TIJD M.E.T.	13.08
WATERSTAND 140 IN CM	2
VGEM OVER PROFIEL IN CM/S.	-63
DEBIET IN M3/S.	-18082
DOORSTROMINGSOPP. M2	28807

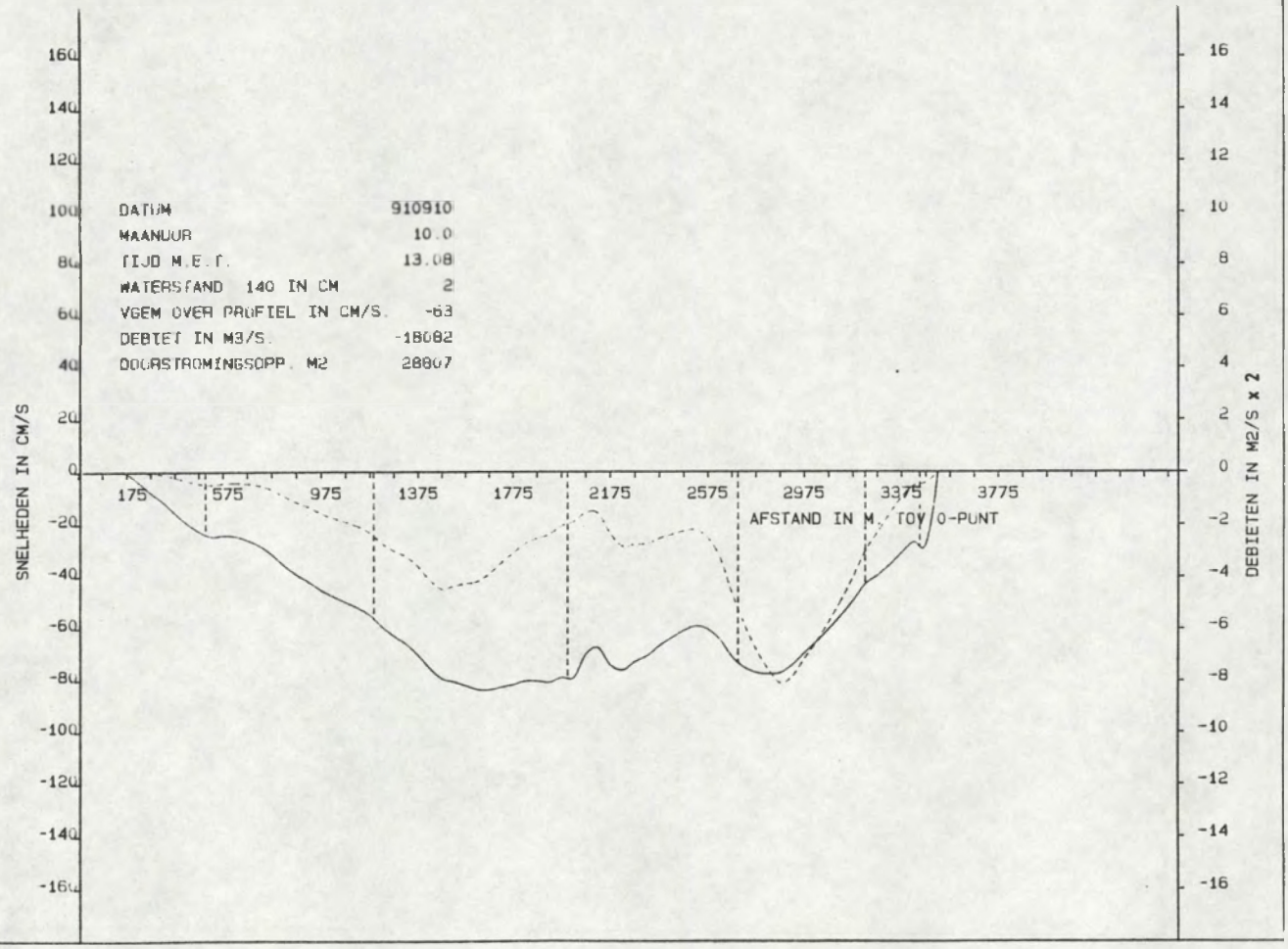

SCHAAR VAN SPIJKERPLAAT
DEBIET/SNELHEIDSVERDELING RAAI : 9 DEELRAAI : 2 : -520

RIJKSWATERSTAAT
DIRECTIE ZEELAND
MEETDIENST

Q ---------- VSIN ————————

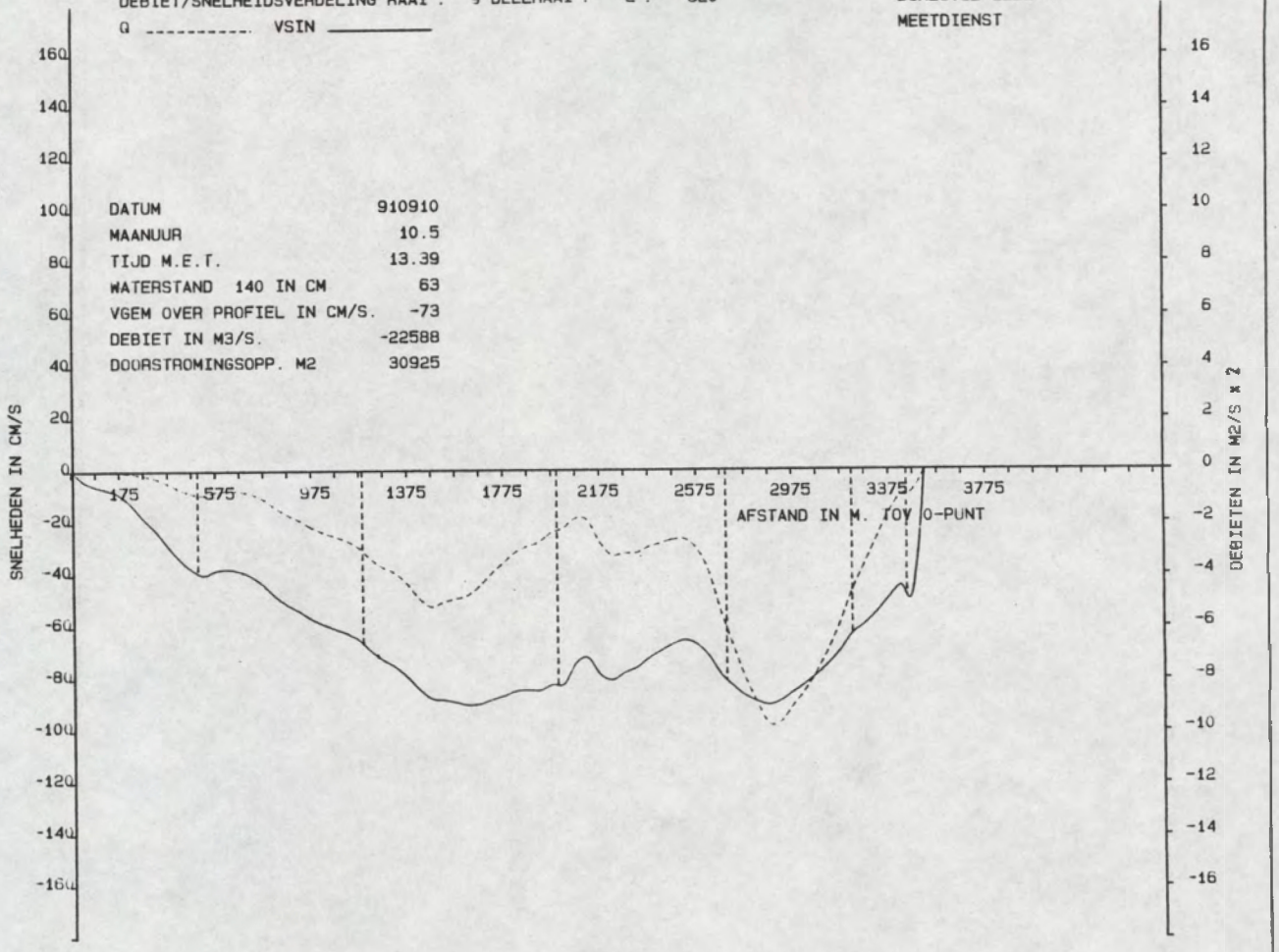

DATUM	910910
MAANUUR	10.5
TIJD M.E.T.	13.39
WATERSTAND 140 IN CM	63
VGEM OVER PROFIEL IN CM/S.	-73
DEBIET IN M3/S.	-22588
DOORSTROMINGSOPP. M2	30925

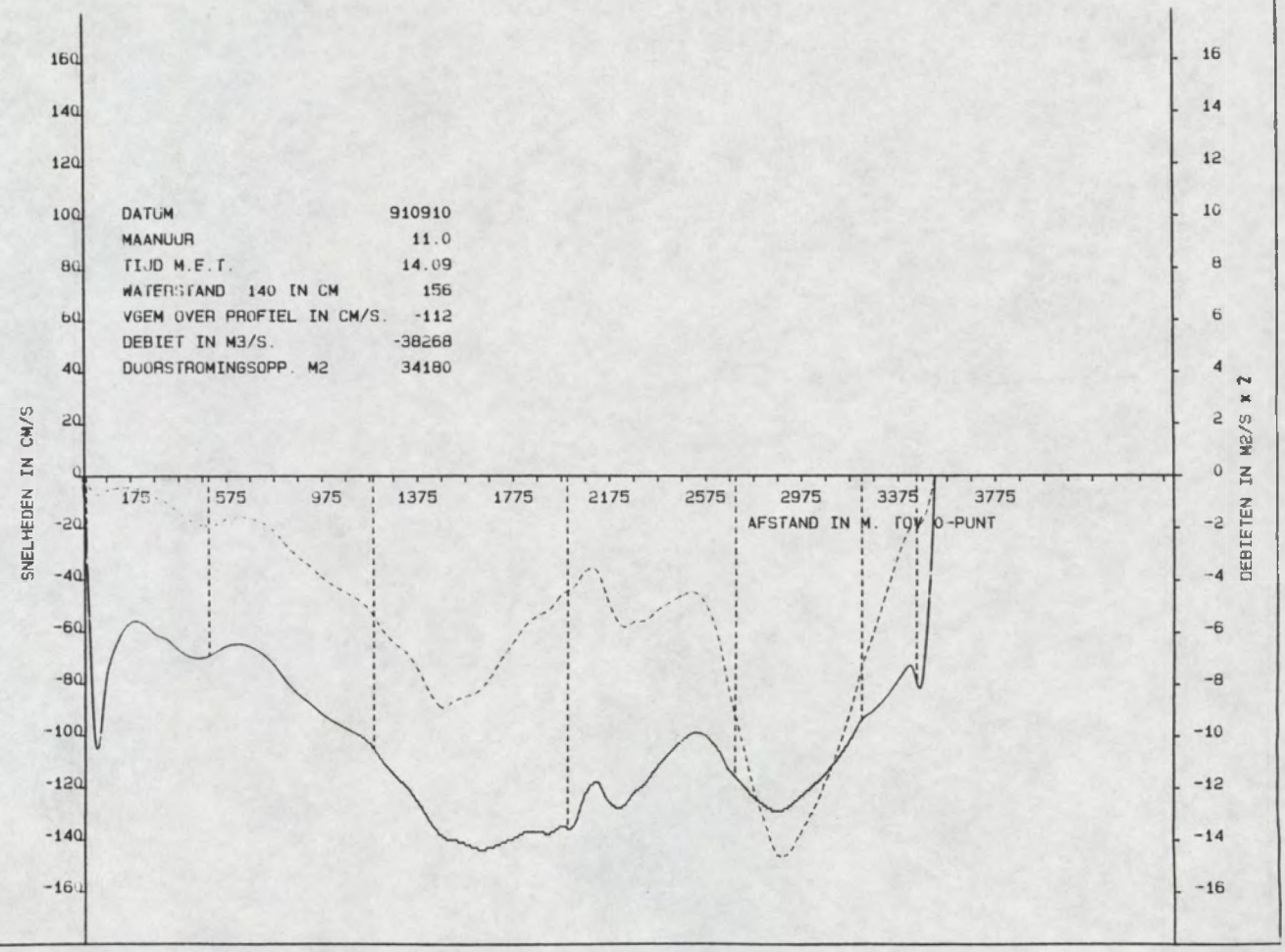

DATUM	910910
MAANUUR	11.0
TIJD M.E.T.	14.09
WATERSTAND 140 IN CM	156
VGEM OVER PROFIEL IN CM/S.	-112
DEBIET IN M3/S.	-38268
DOORSTROMINGSOPP. M2	34180

SCHAAR VAN SPIJKERPLAAT
DEBIET/SNELHEIDSVERDELING RAAI : 9 DEELRAAI : 2 : -520
Q ---------- VSIN ————————

RIJKSWATERSTAAT
DIRECTIE ZEELAND
MEETDIENST

DATUM	910910
MAANUUR	11.5
TIJD M.E.T.	14.40
WATERSTAND 140 IN CM	235
VGEM OVER PROFIEL IN CM/S.	-131
DEBIET IN M3/S.	-48349
DOORSTROMINGSOPP. M2	36945

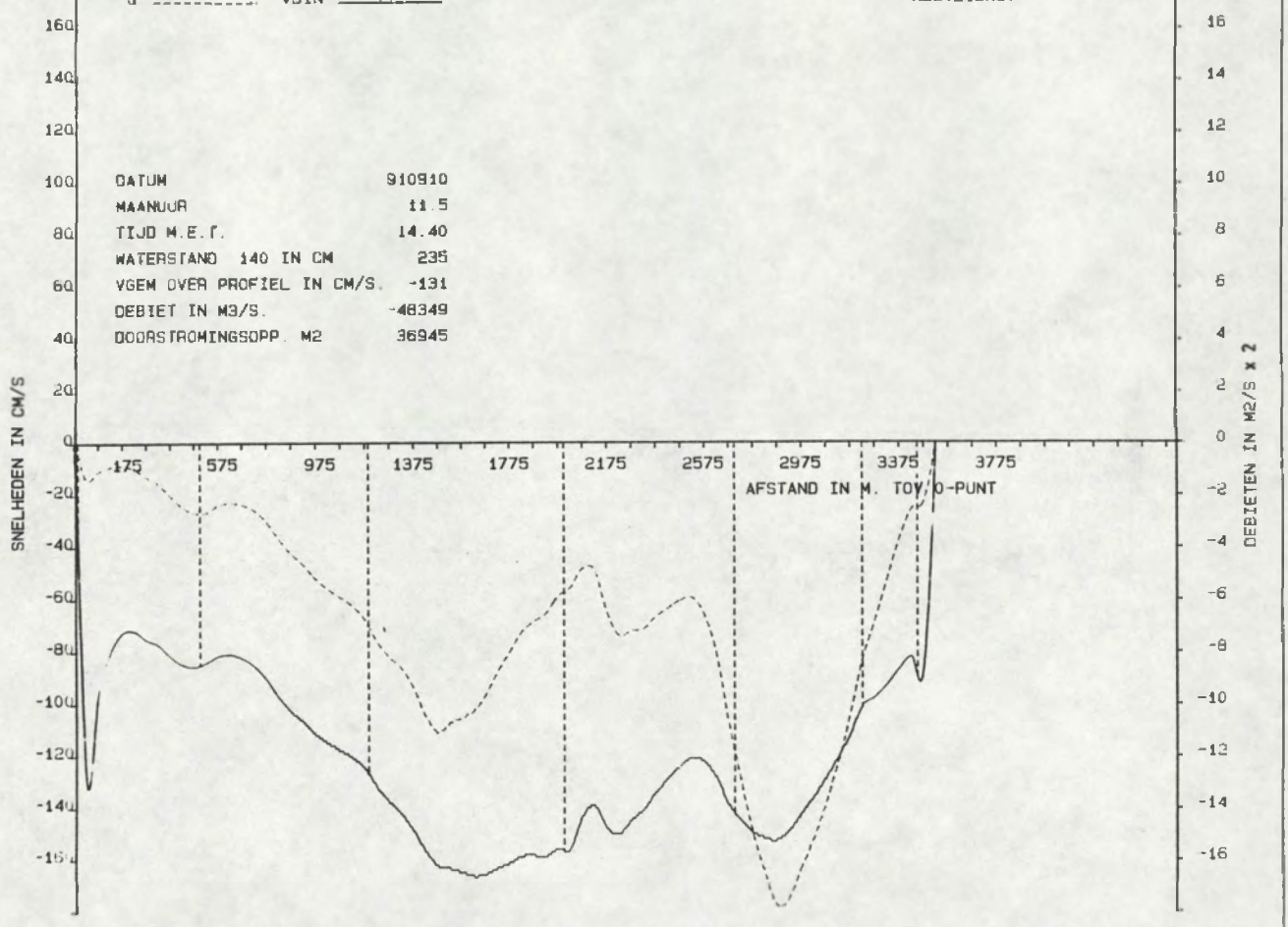

DATUM	910910
MAANUUR	0.0
TIJD M.E.T.	15.10
WATERSTAND 140 IN CM	258
VGEM OVER PROFIEL IN CM/S.	-91
DEBIET IN M3/S.	-34470
DOORSTROMINGSOPP. M2	37750

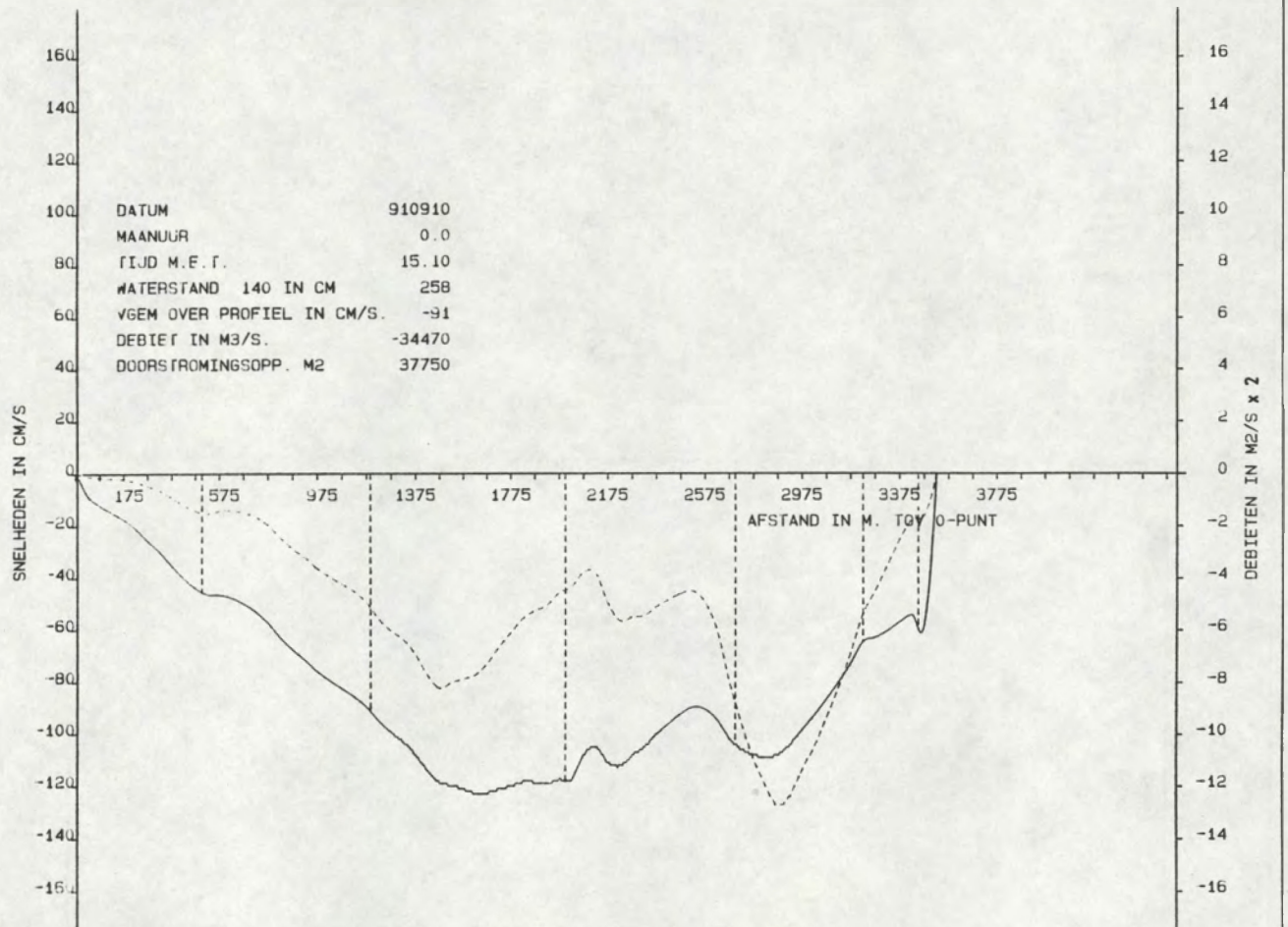

SCHAAR VAN SPIJKERPLAAT
DEBIET/SNELHEIDSVERDELING RAAI . 9 DEELRAAI : 2 : -520
0 ---------- VSIN ————————

RIJKSWATERSTAAT
DIRECTIE ZEELAND
MEETDIENST

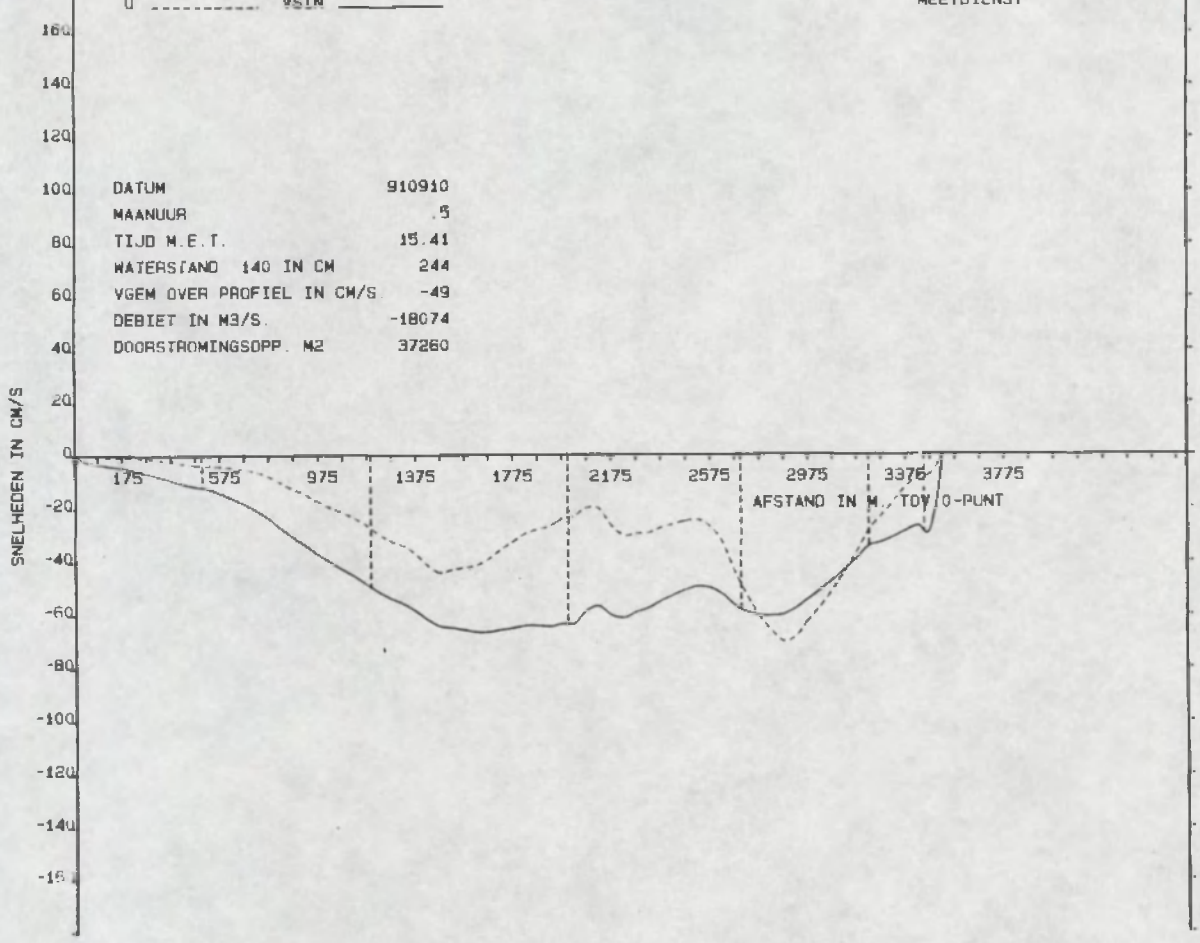

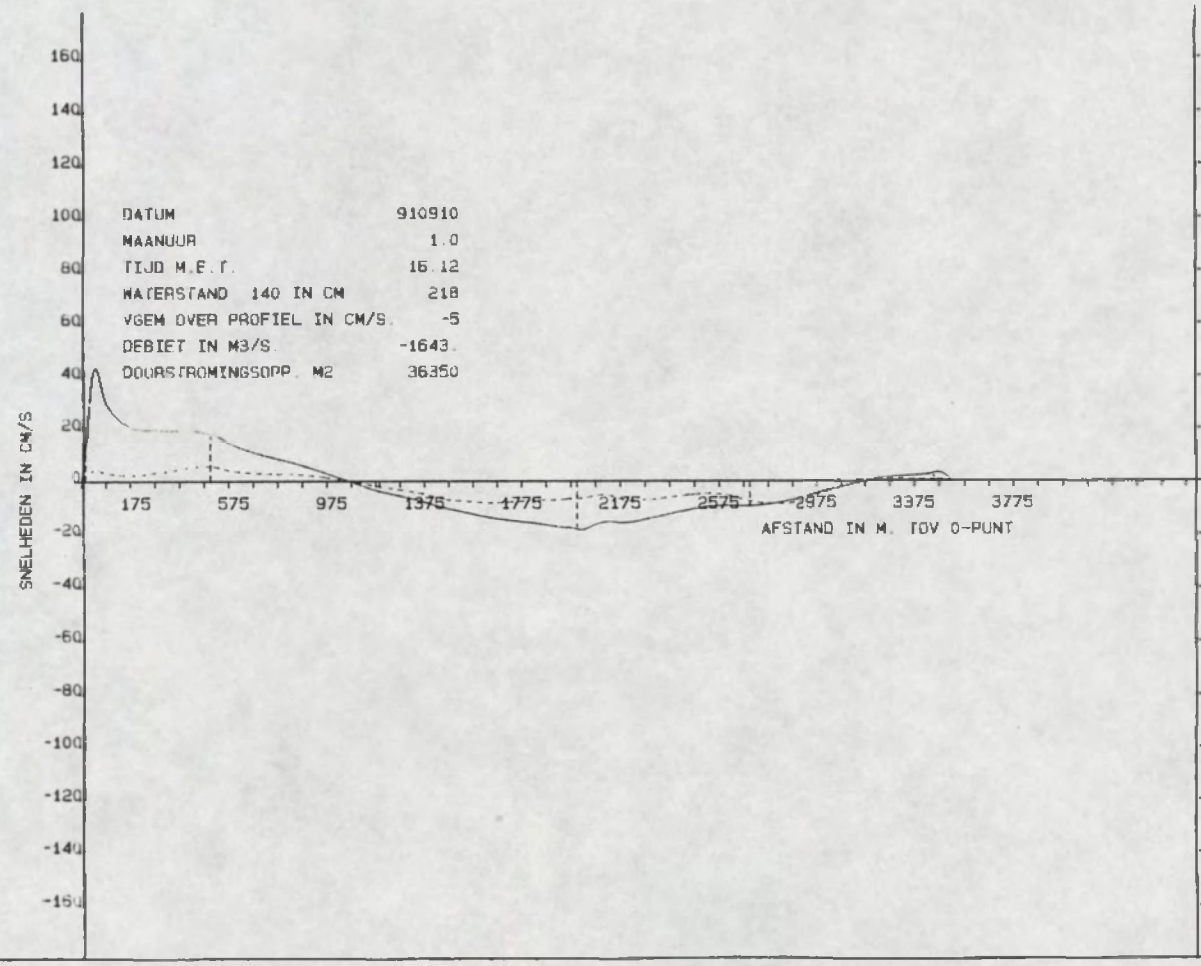

SCHAAR VAN SPIJKERPLAAT
DEBIET/SNELHEIDSVERDELING RAAI : 9 DEELRAAI : 2 : -520
Q ---------- VSTN ————

RIJKSWATERSTAAT
DIRECTIE ZEELAND
MEETDIENST



DATUM	910910
MAANUUR	1.5
TIJD M.E.T.	16.43
WATERSTAND 140 IN CM	189
VGEM OVER PROFIEL IN CM/S.	24
DEBIET IN M3/S.	8422.
DOORSTROMINGSOPP. M2	35335

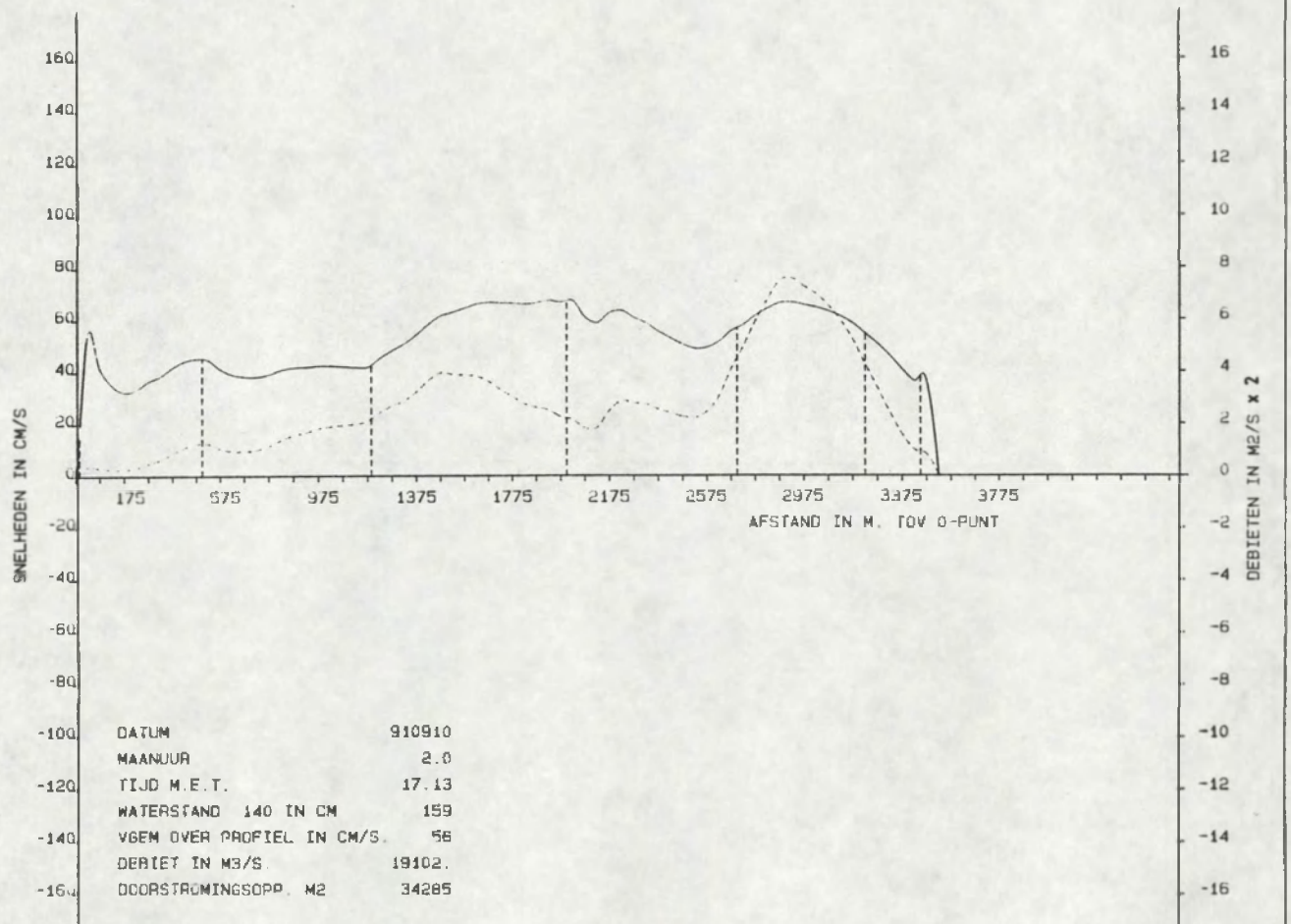

DATUM	910910
MAANUUR	2.0
TIJD M.E.T.	17.13
WATERSTAND 140 IN CM	159
VGEM OVER PROFIEL IN CM/S.	56
DEBIET IN M3/S.	19102.
DOORSTROMINGSOPP. M2	34285

SCHAAR VAN SPIJKERPLAAT
DEBIET/SNELHEIDSVERDELING RAAI : 9 DEELRAAI : 2 : -520
Q ---------- VSIN ————————

RIJKSWATERSTAAT
DIRECTIE ZEELAND
MEETDIENST

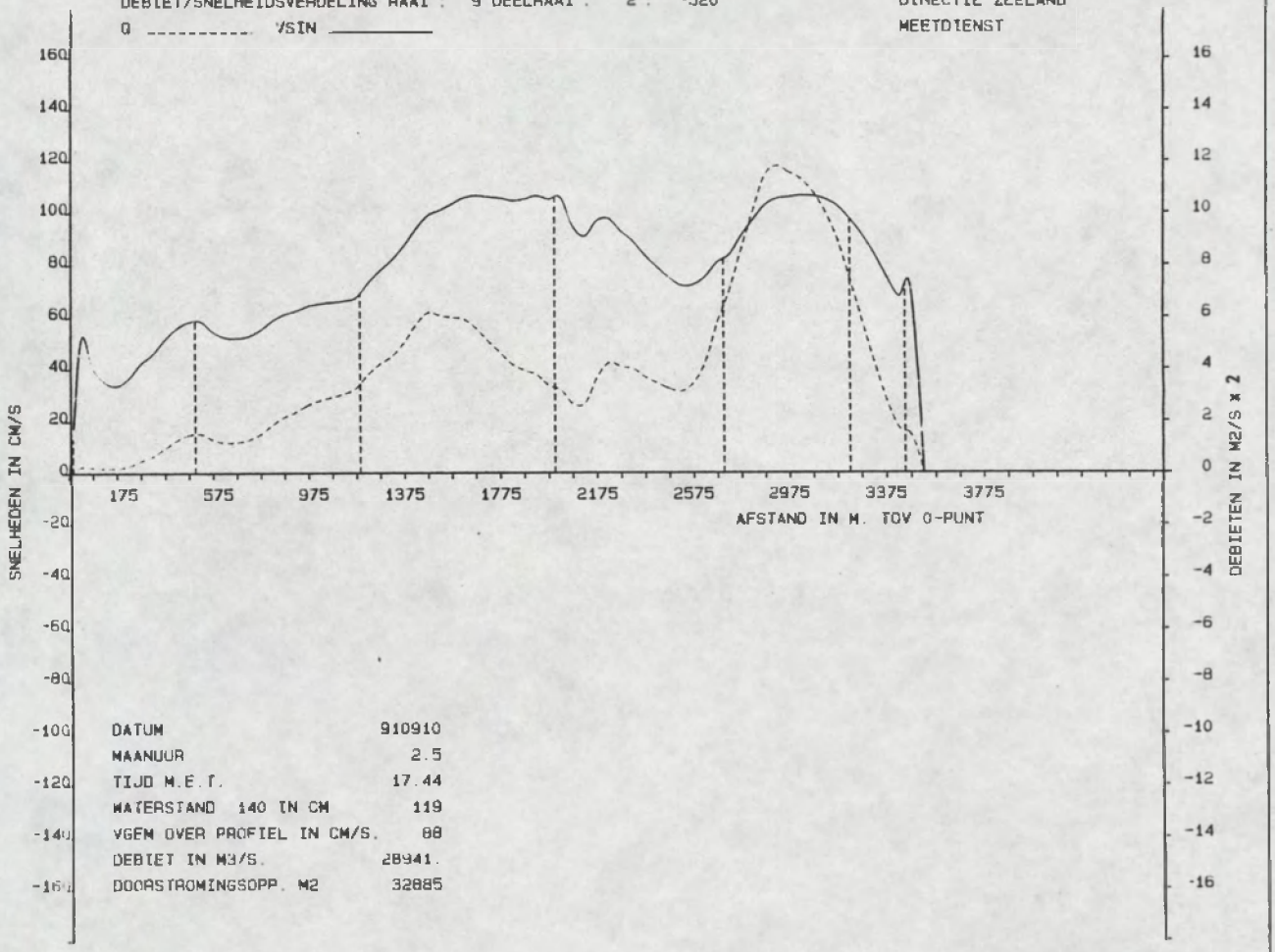

DATUM	910910
MAANUUR	2.5
TIJD M.E.T.	17.44
WATERSTAND 140 IN CM	119
VGEM OVER PROFIEL IN CM/S.	88
DEBIET IN M3/S.	28941.
DOORSTROMINGSOPP. M2	32885

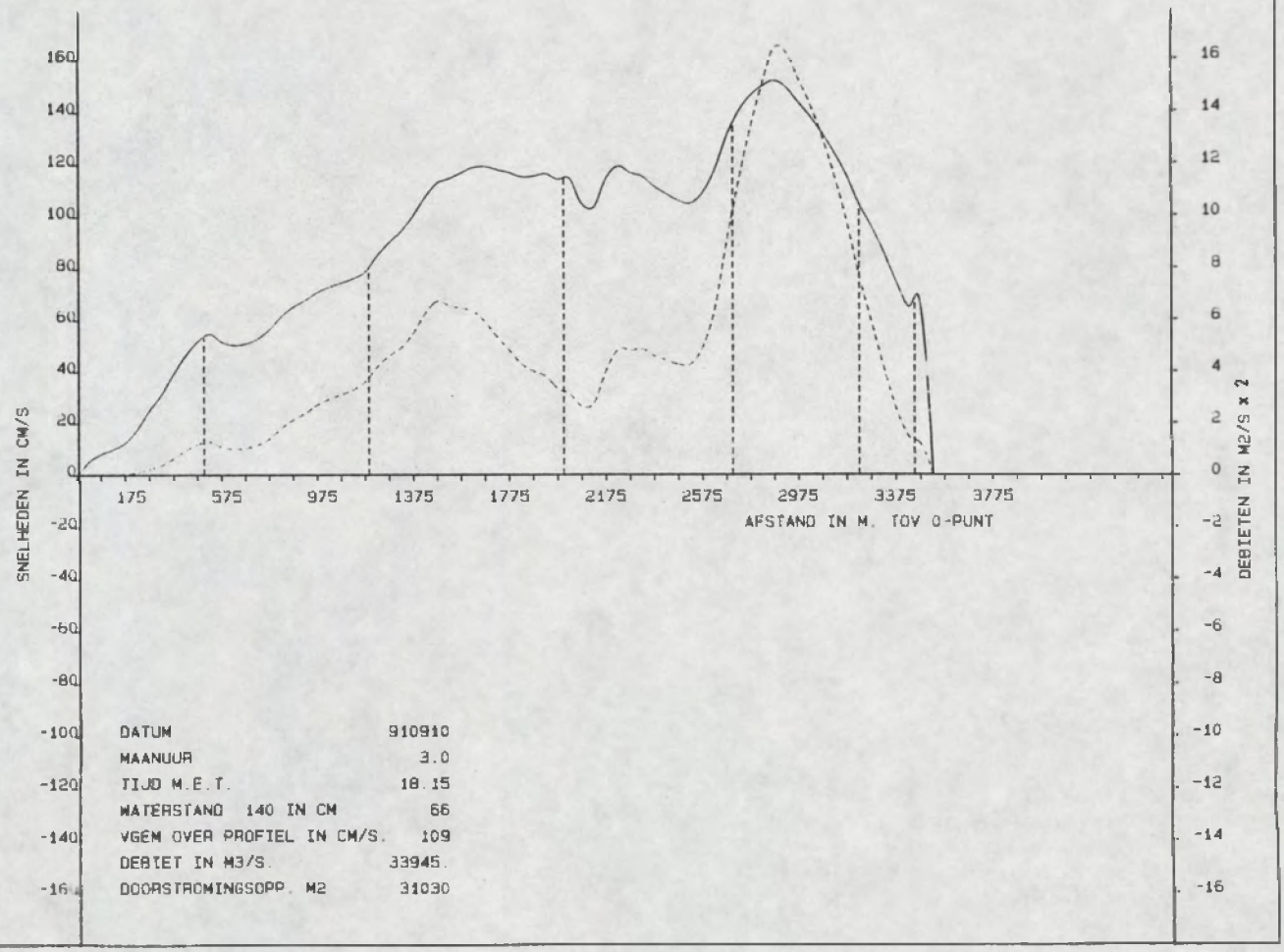

DATUM	910910
MAANUUR	3.0
TIJD M.E.T.	18.15
WATERSTAND 140 IN CM	66
VGEM OVER PROFIEL IN CM/S.	109
DEBIET IN M3/S.	33945.
DOORSTROMINGSOPP. M2	31030

SCHAAR VAN SPIJKERPLAAT
DEBIET/SNELHEIDSVERDELING RAAI : 9 DEELRAAI : 2 : -520
Q ---------- VSIN ————————

RIJKSWATERSTAAT
DIRECTIE ZEELAND
MEETDIENST

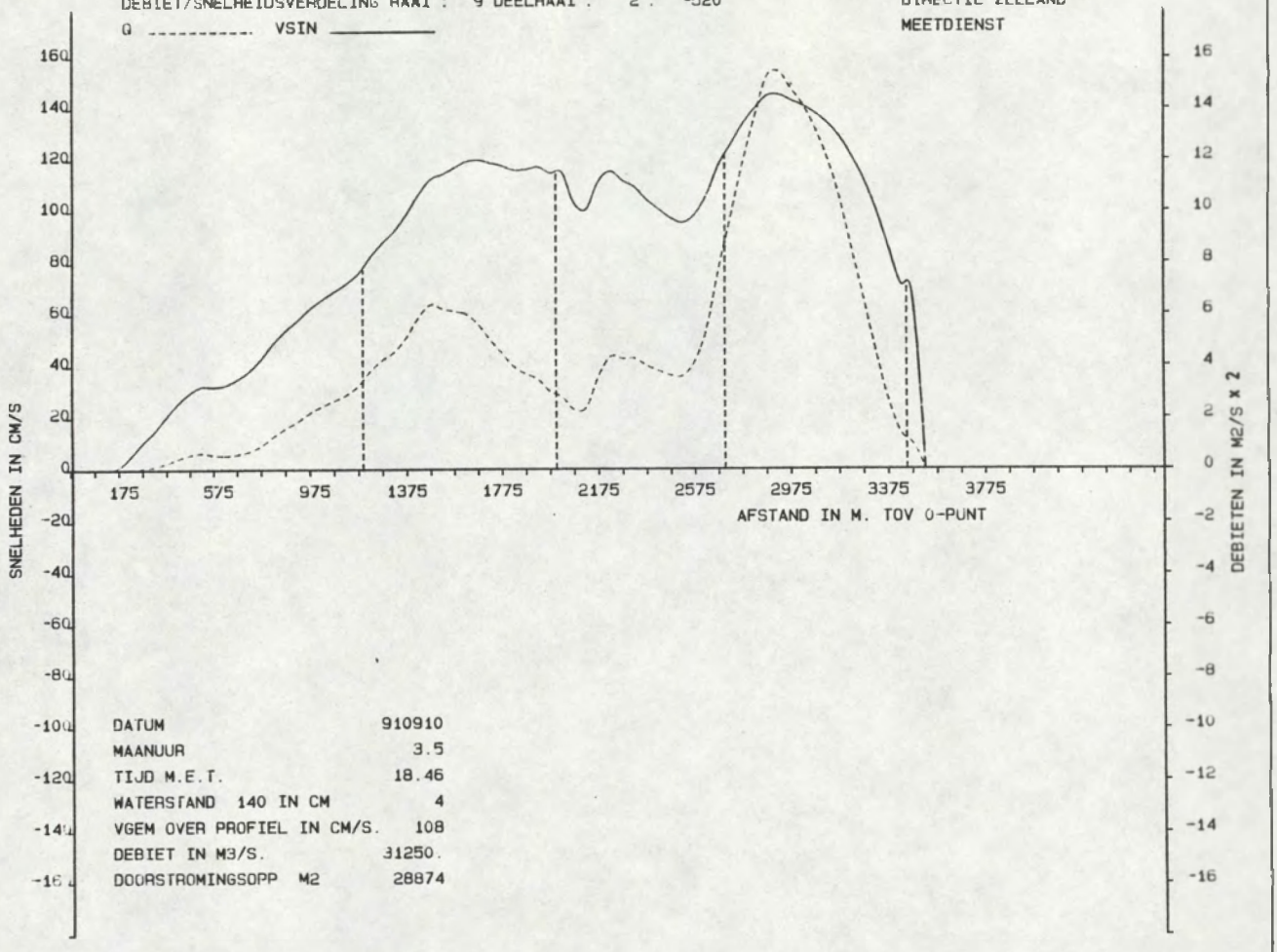

DATUM	910910
MAANUUR	3.5
TIJD M.E.T.	18.46
WATERSTAND 140 IN CM	4
VGEM OVER PROFIEL IN CM/S.	108
DEBIET IN M3/S.	31250.
DOORSTROMINGSOPP M2	28874

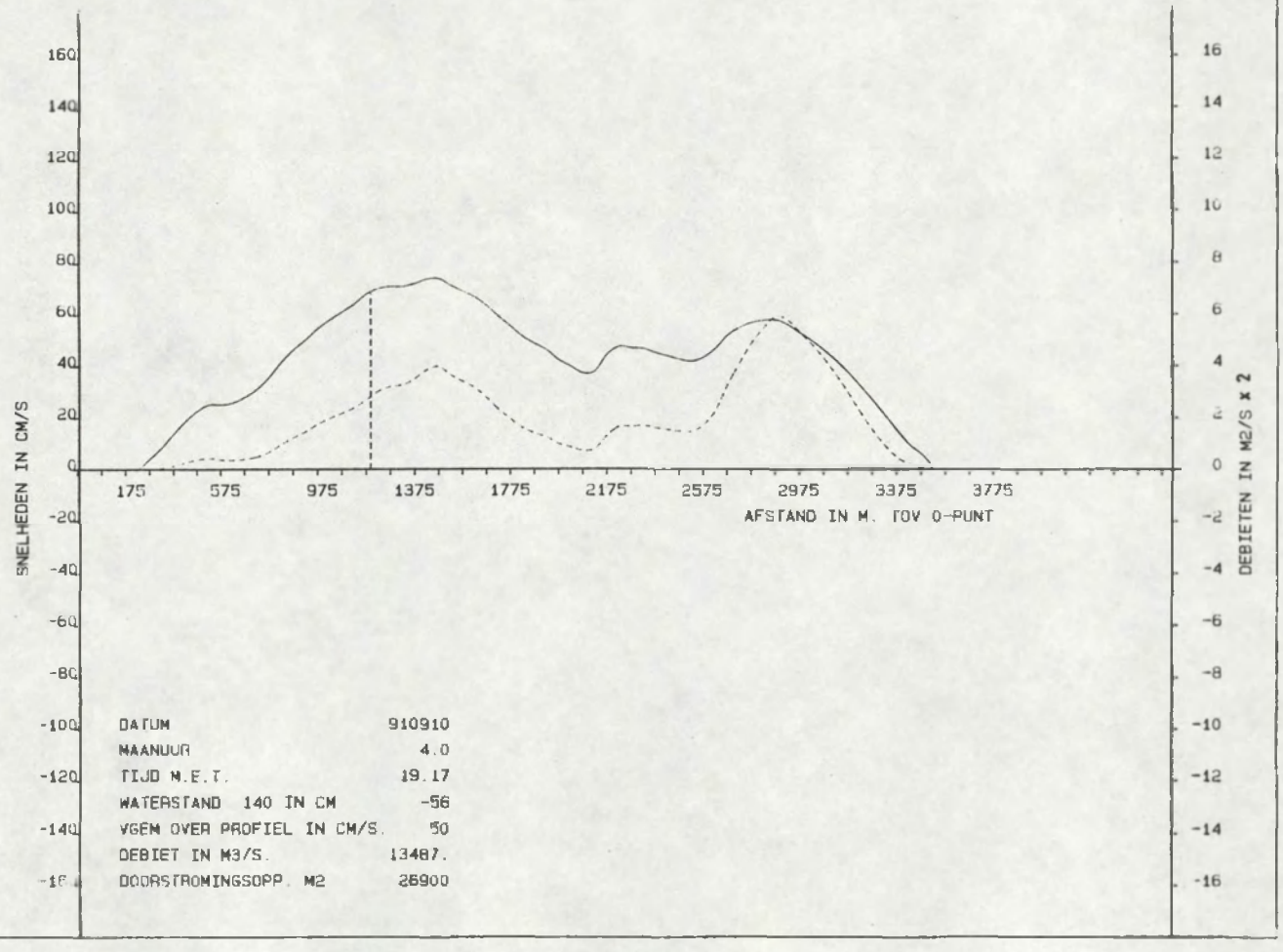

DATUM	910910
MAANUUR	4.0
TIJD M.E.T.	19.17
WATERSTAND 140 IN CM	-56
VGEM OVER PROFIEL IN CM/S.	50
DEBIET IN M3/S.	13487.
DOORSTROMINGSOPP. M2	26900

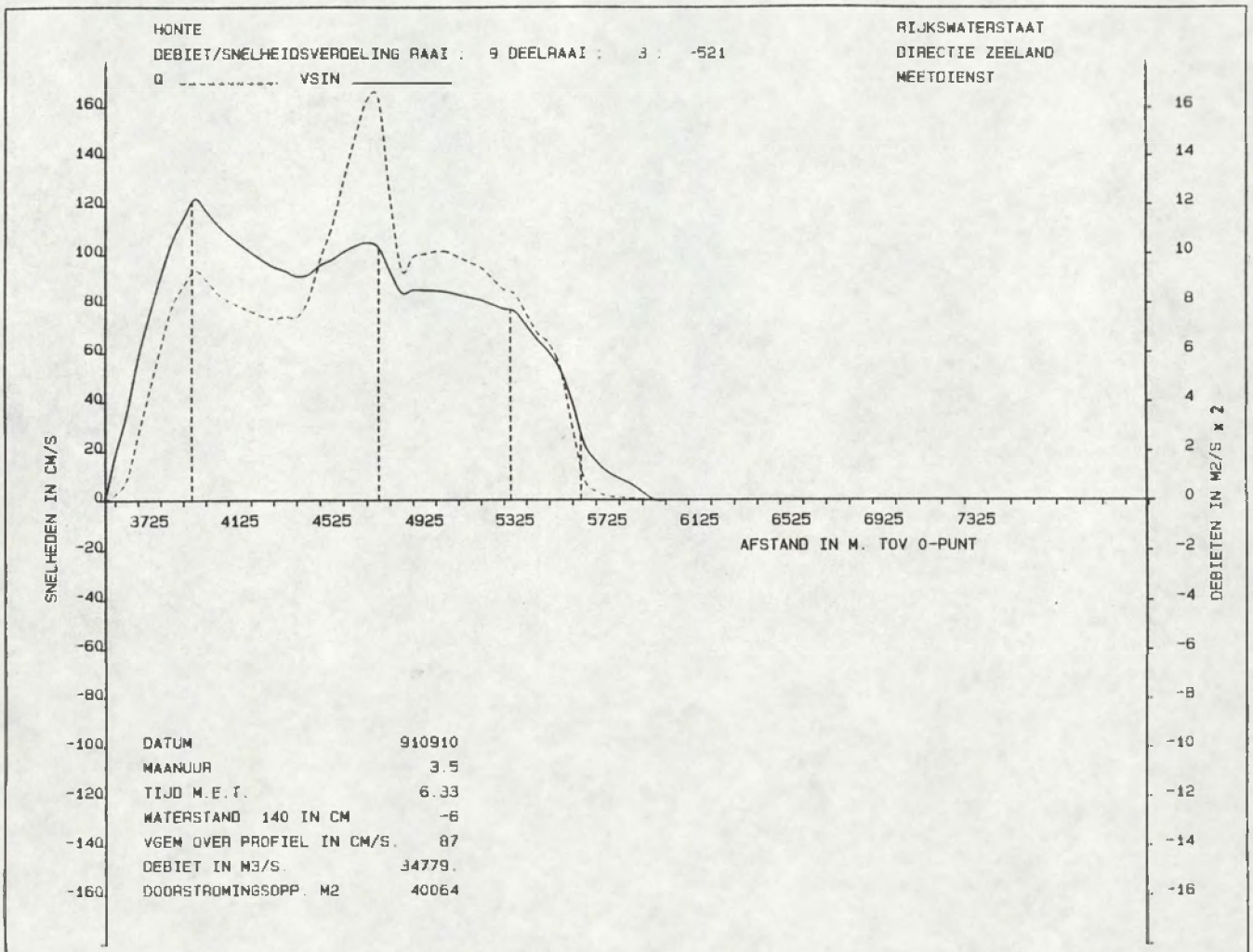
HONTE
DEBIET/SNELHEIDSVERDELING RAAI : 9 DEELRAAI : 3 : -521
Q ---------- VSIN ————
RIJKSWATERSTAAT
DIRECTIE ZEELAND
MEETDIENST
SNELHEDEN IN CM/S
DEBIETEN IN M2/S x 2
AFSTAND IN M. TOV 0-PUNT
3725 4125 4525 4925 5325 5725 6125 6525 6925 7325
DATUM 910910
MAANUUR 3.5
TIJD M.E.T. 6.33
WATERSTAND 140 IN CM -6
VGEM OVER PROFIEL IN CM/S. 87
DEBIET IN M3/S. 34779.
DOORSTROMINGSOPP. M2 40064

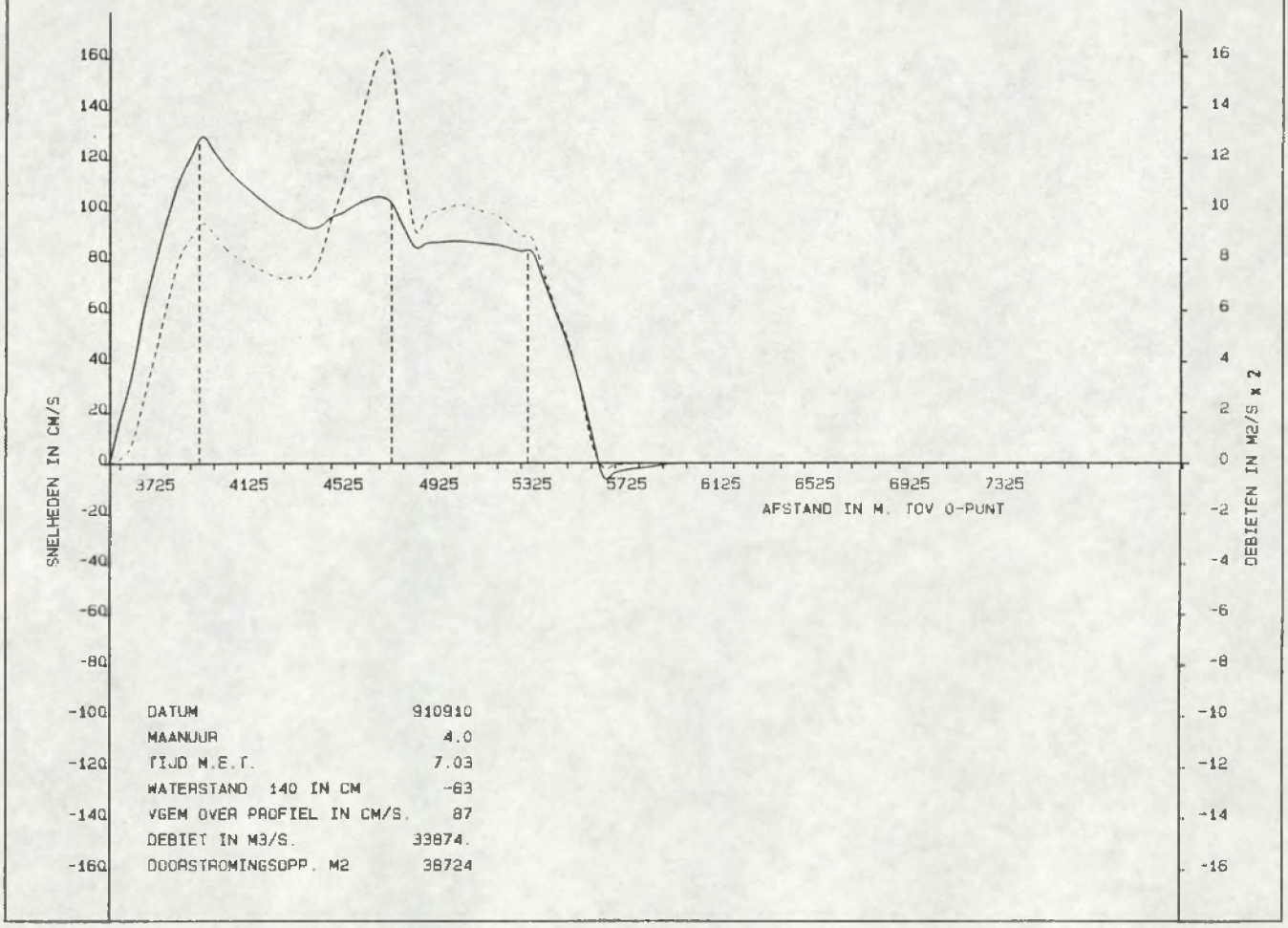
SNELHEDEN IN CM/S
DEBIETEN IN M2/S x 2
AFSTAND IN M. TOV 0-PUNT
3725 4125 4525 4925 5325 5725 6125 6525 6925 7325
DATUM 910910
MAANUUR 4.0
TIJD M.E.T. 7.03
WATERSTAND 140 IN CM -63
VGEM OVER PROFIEL IN CM/S. 87
DEBIET IN M3/S. 33874.
DOORSTROMINGSOPP. M2 38724

HONTE

DEBIET/SNELHEIDSVERDELING RAAI : 9 DEELRAAI : 3 -521

Q ---------- VSIN ————————

RIJKSWATERSTAAT
DIRECTIE ZEELAND
MEETDIENST

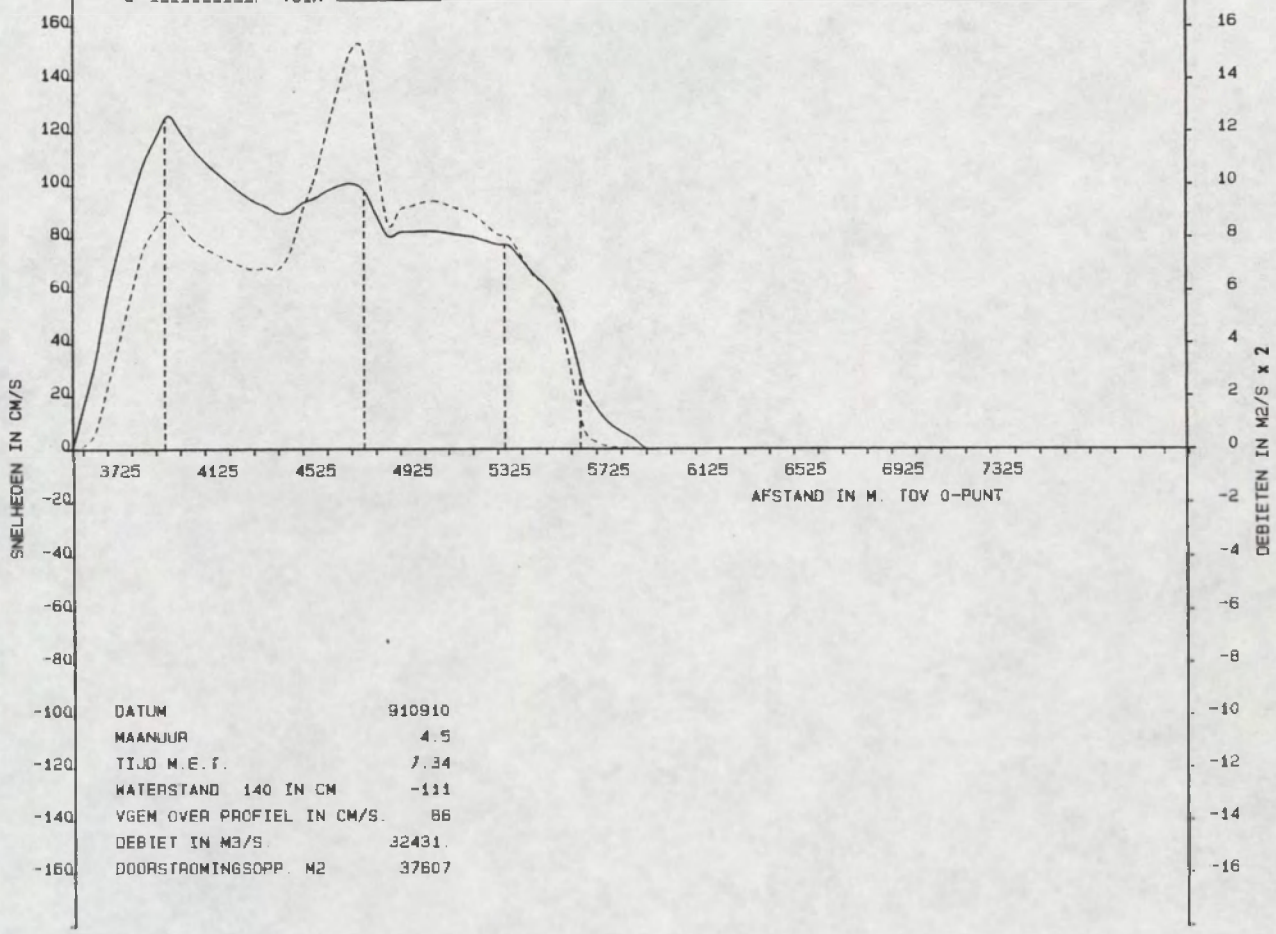

DATUM	910910
MAANUUR	4.5
TIJD M.E.T.	7.34
WATERSTAND 140 IN CM	-111
VGEM OVER PROFIEL IN CM/S.	86
DEBIET IN M3/S.	32431.
DOORSTROMINGSOPP. M2	37807

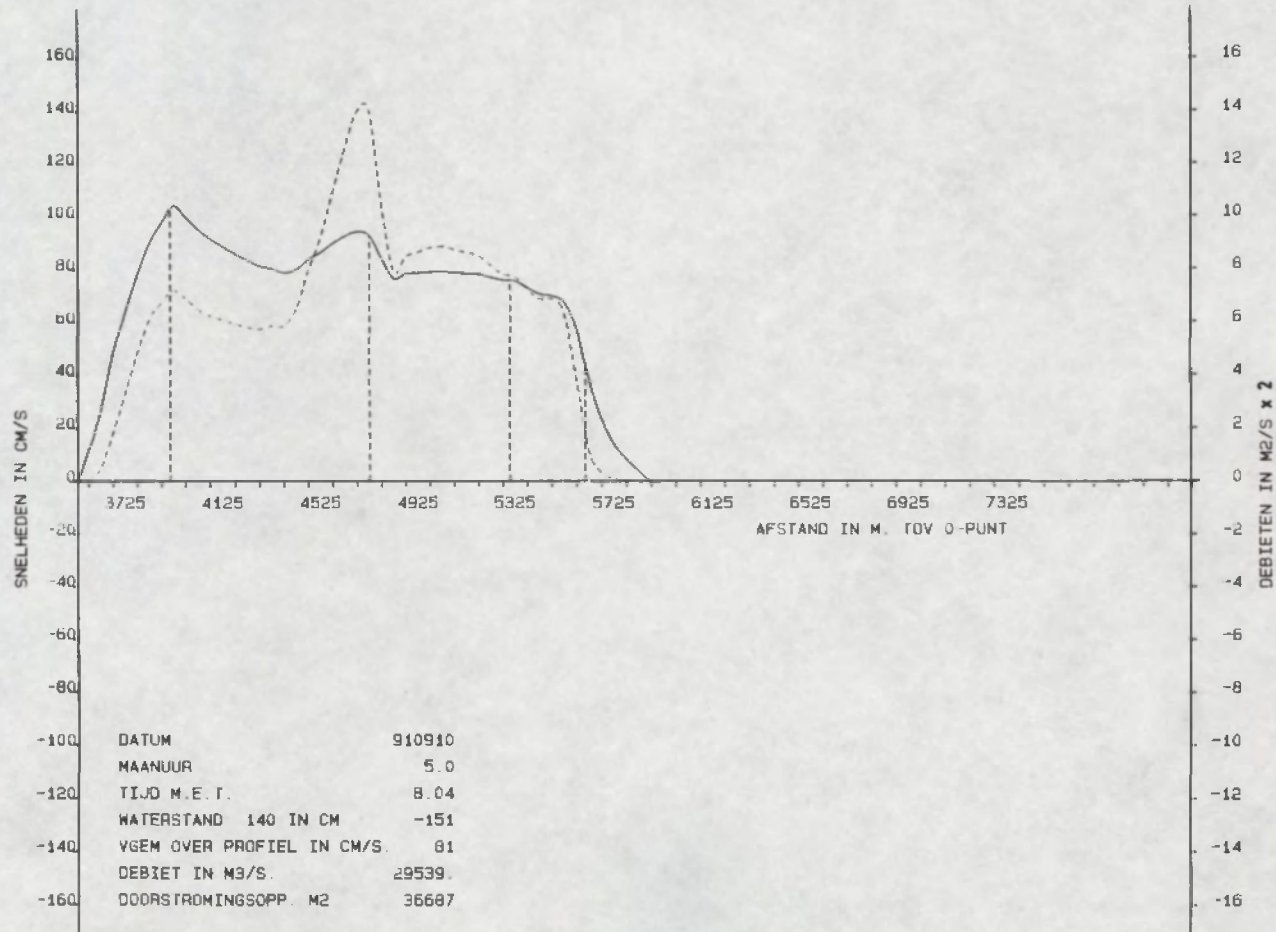

DATUM	910910
MAANUUR	5.0
TIJD M.E.T.	8.04
WATERSTAND 140 IN CM	-151
VGEM OVER PROFIEL IN CM/S.	81
DEBIET IN M3/S.	29539.
DOORSTROMINGSOPP. M2	36687

HONTE

DEBIET/SNELHEIDSVERDELING RAAI : 9 DEELAAAI : 3 : -621

Q ---------- VSIN _____

RIJKSWATERSTAAT
DIRECTIE ZEELAND
MEETDIENST

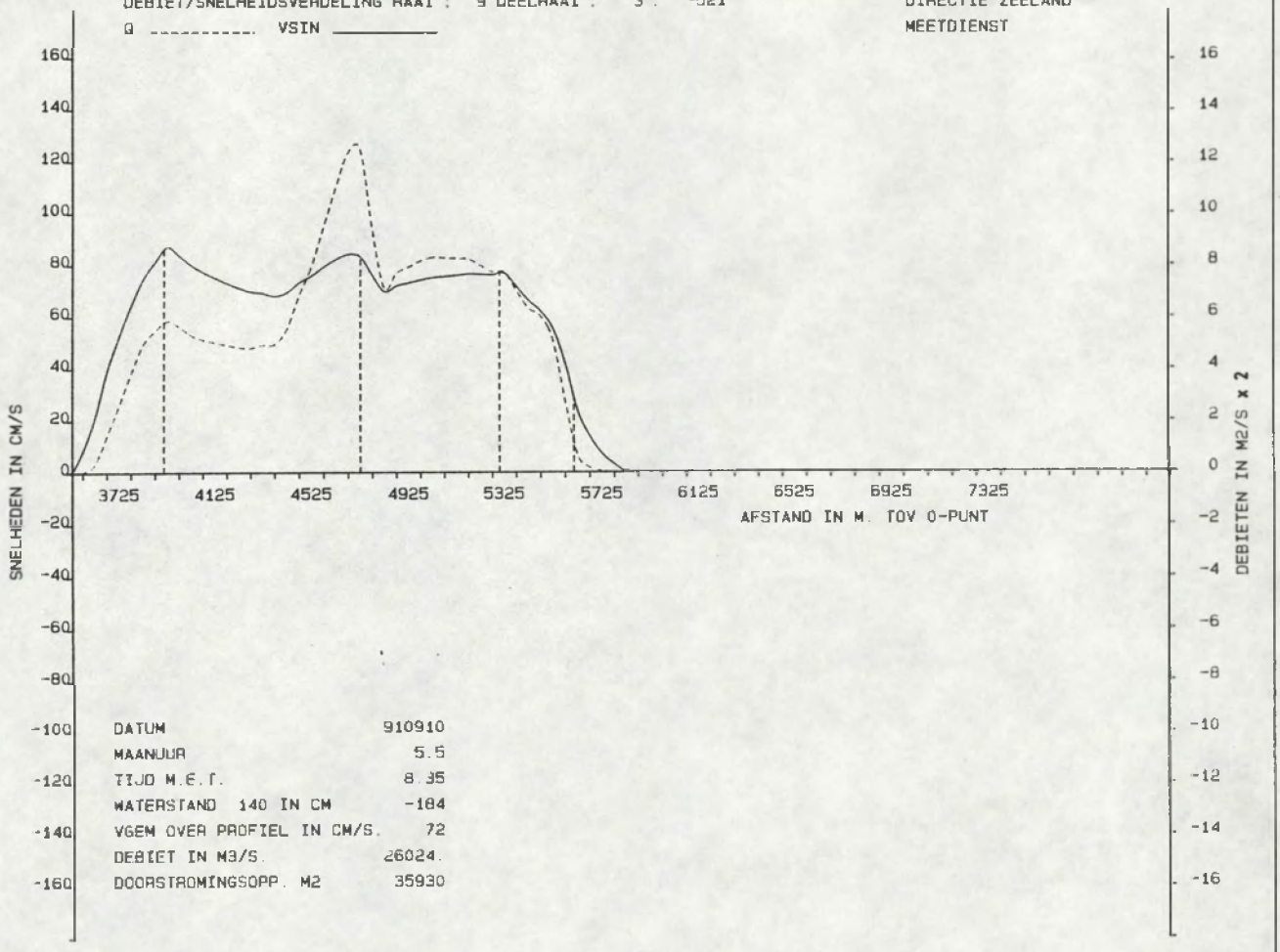

DATUM	910910
MAANUUR	5.5
TIJD M.E.T.	8.35
WATERSTAND 140 IN CM	-184
VGEM OVER PROFIEL IN CM/S.	72
DEBIET IN M3/S.	26024.
DOORSTROMINGSOPP. M2	35930

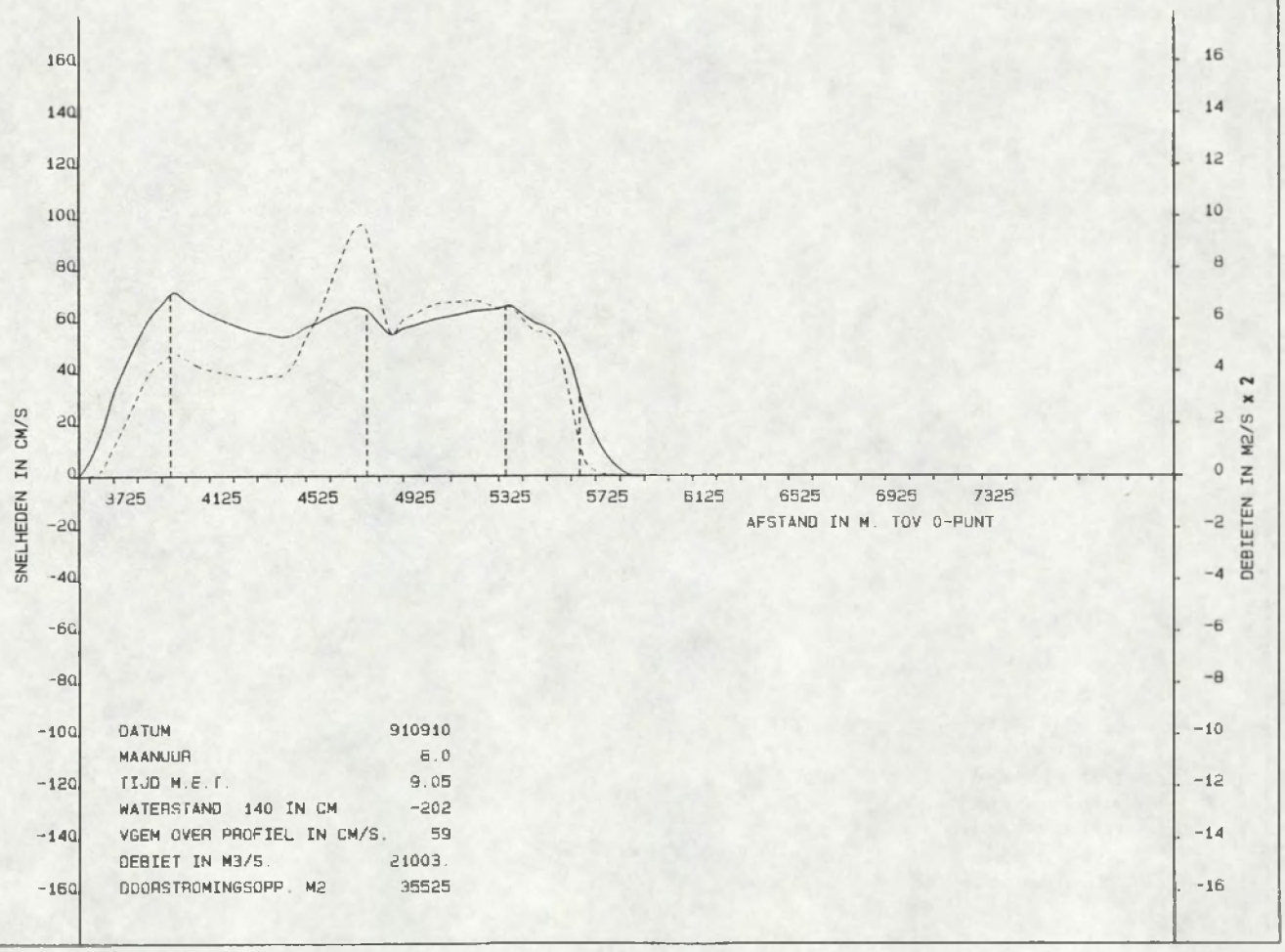

DATUM	910910
MAANUUR	6.0
TIJD M.E.T.	9.05
WATERSTAND 140 IN CM	-202
VGEM OVER PROFIEL IN CM/S.	59
DEBIET IN M3/S.	21003.
DOORSTROMINGSOPP. M2	35525

HONTE

DEBIET/SNELHEIDSVERDELING AAAI : 9 DEELAAAI : 3 : -521

Q ---------- VSIN ————————

RIJKSWATERSTAAT
DIRECTIE ZEELAND
MEETDIENST

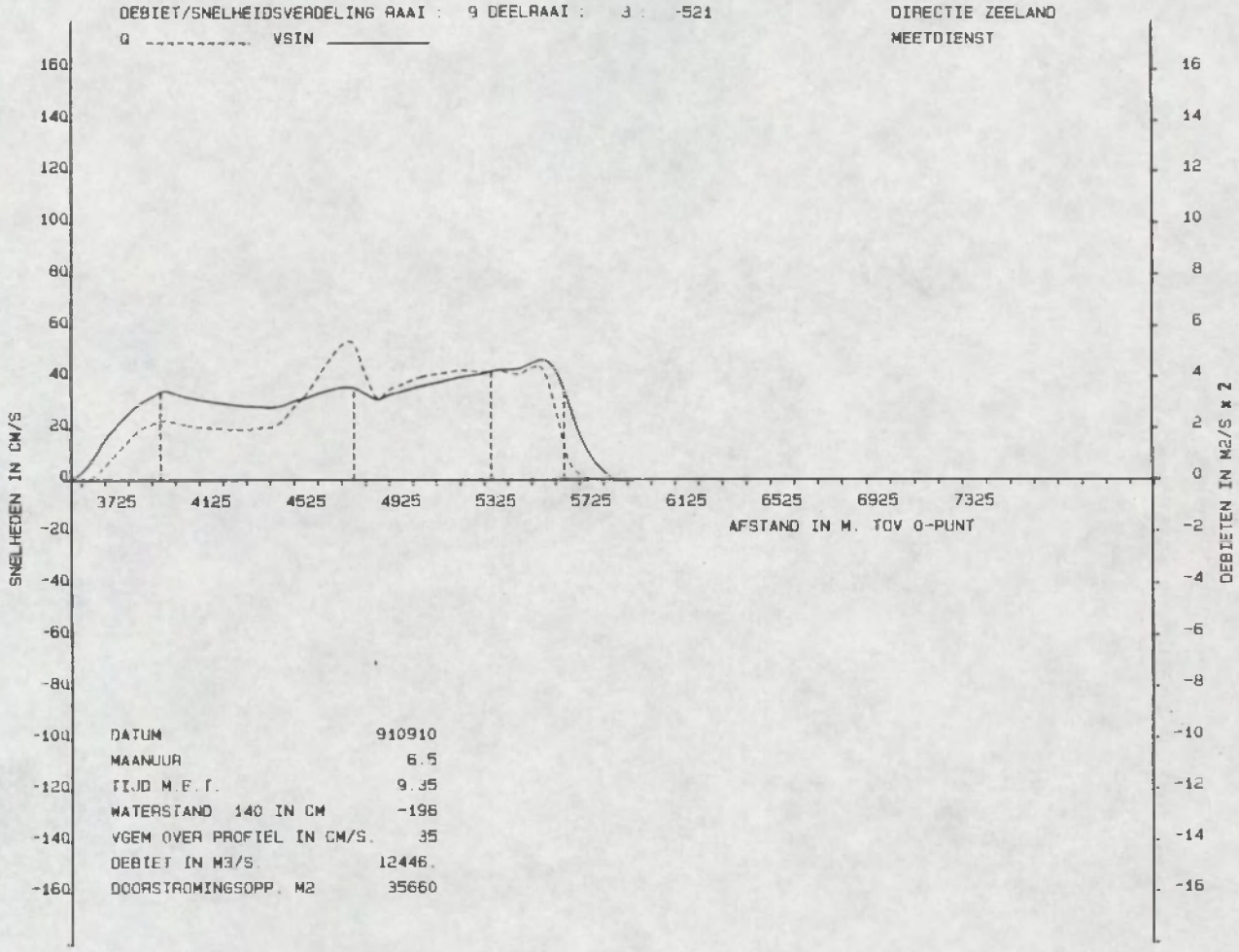

DATUM	910910
MAANUUR	6.5
TIJD M.E.T.	9.35
WATERSTAND 140 IN CM	-196
VGEM OVER PROFIEL IN CM/S.	35
DEBIET IN M3/S.	12446.
DOORSTROMINGSOPP. M2	35660

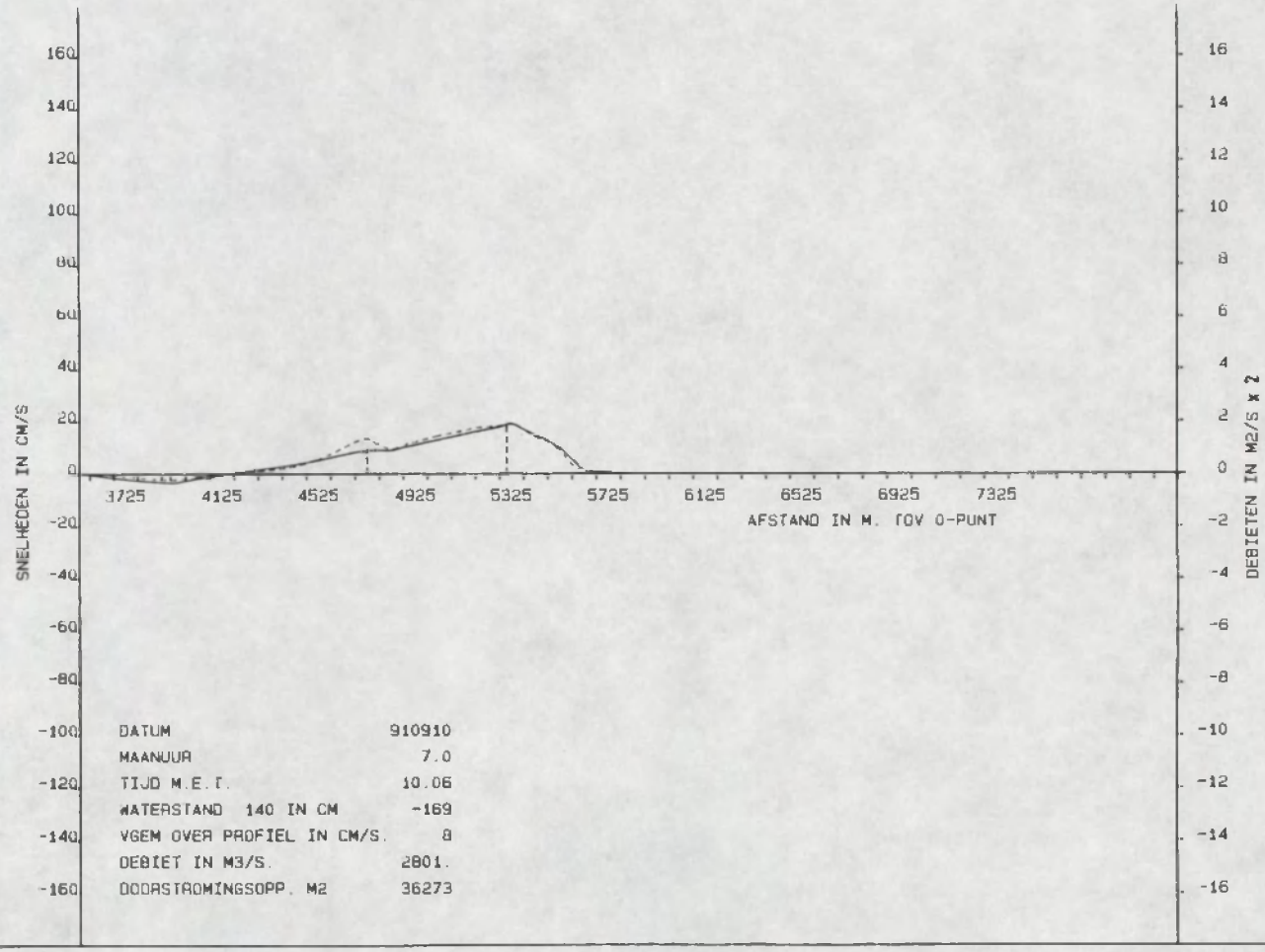

DATUM	910910
MAANUUR	7.0
TIJD M.E.T.	10.06
WATERSTAND 140 IN CM	-169
VGEM OVER PROFIEL IN CM/S.	8
DEBIET IN M3/S.	2801.
DOORSTROMINGSOPP. M2	36273

HONTE

DEBIET/SNELHEIDSVERDELING RAAI : 9 DEELRAAI : 3 : -521

Q ---------- VSIN _____

RIJKSWATERSTAAT
DIRECTIE ZEELAND
MEETDIENST

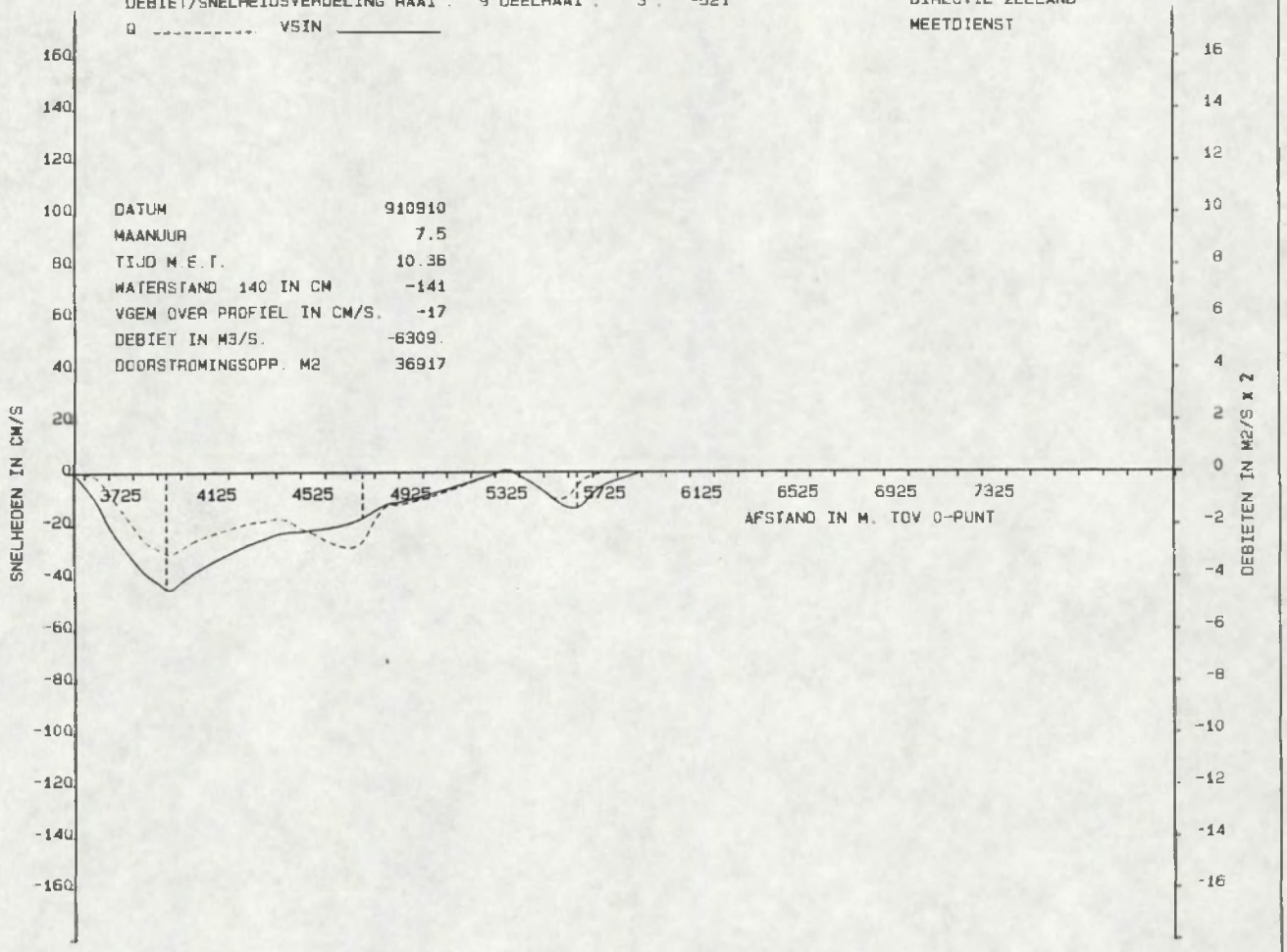

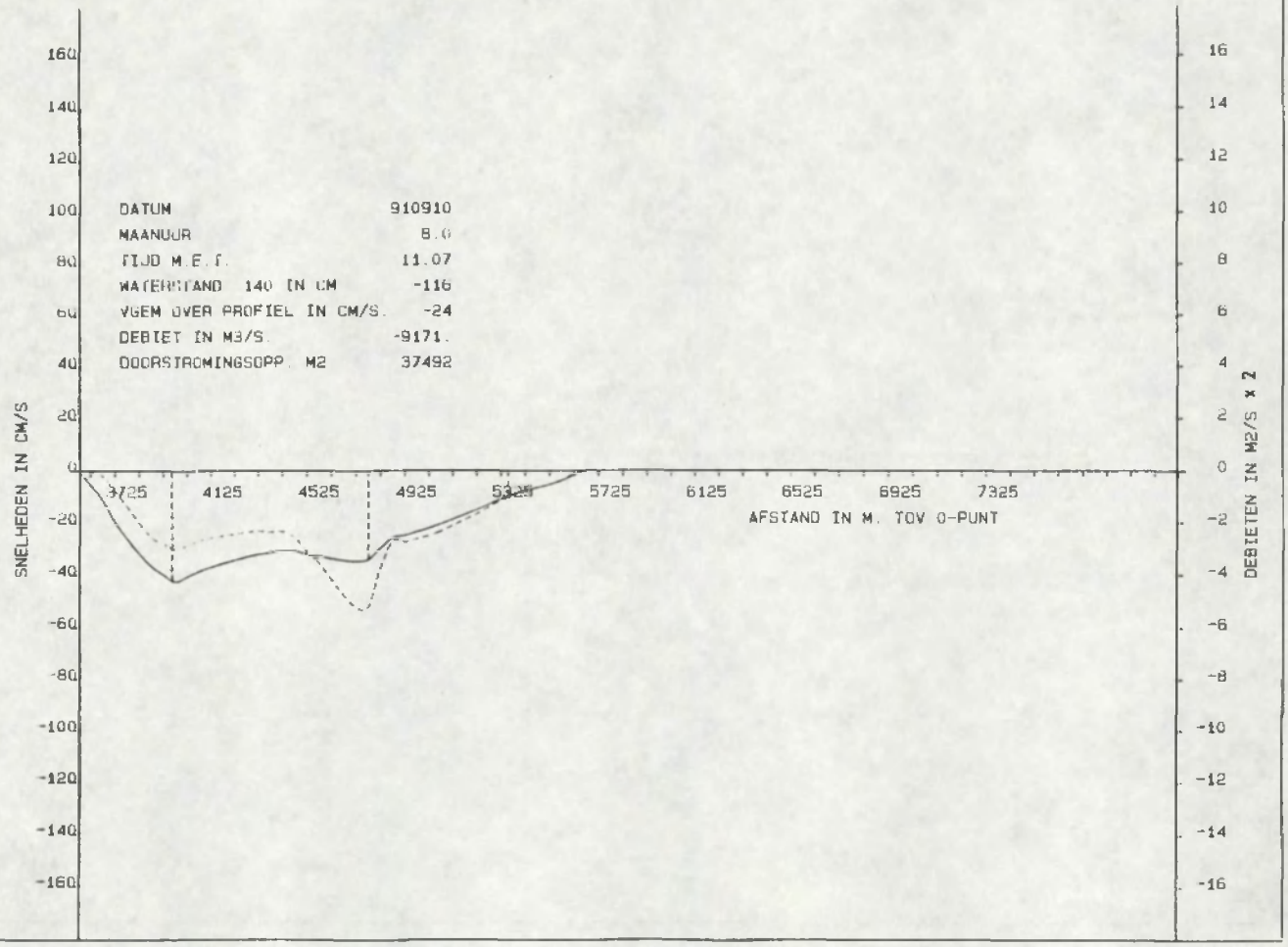

HONTE

DEBIET/SNELHEIDSVERDELING RAAI : 9 DEELRAAI : 3 : -521

Q ---------- VSIN ————————

RIJKSWATERSTAAT
DIRECTIE ZEELAND
MEETDIENST

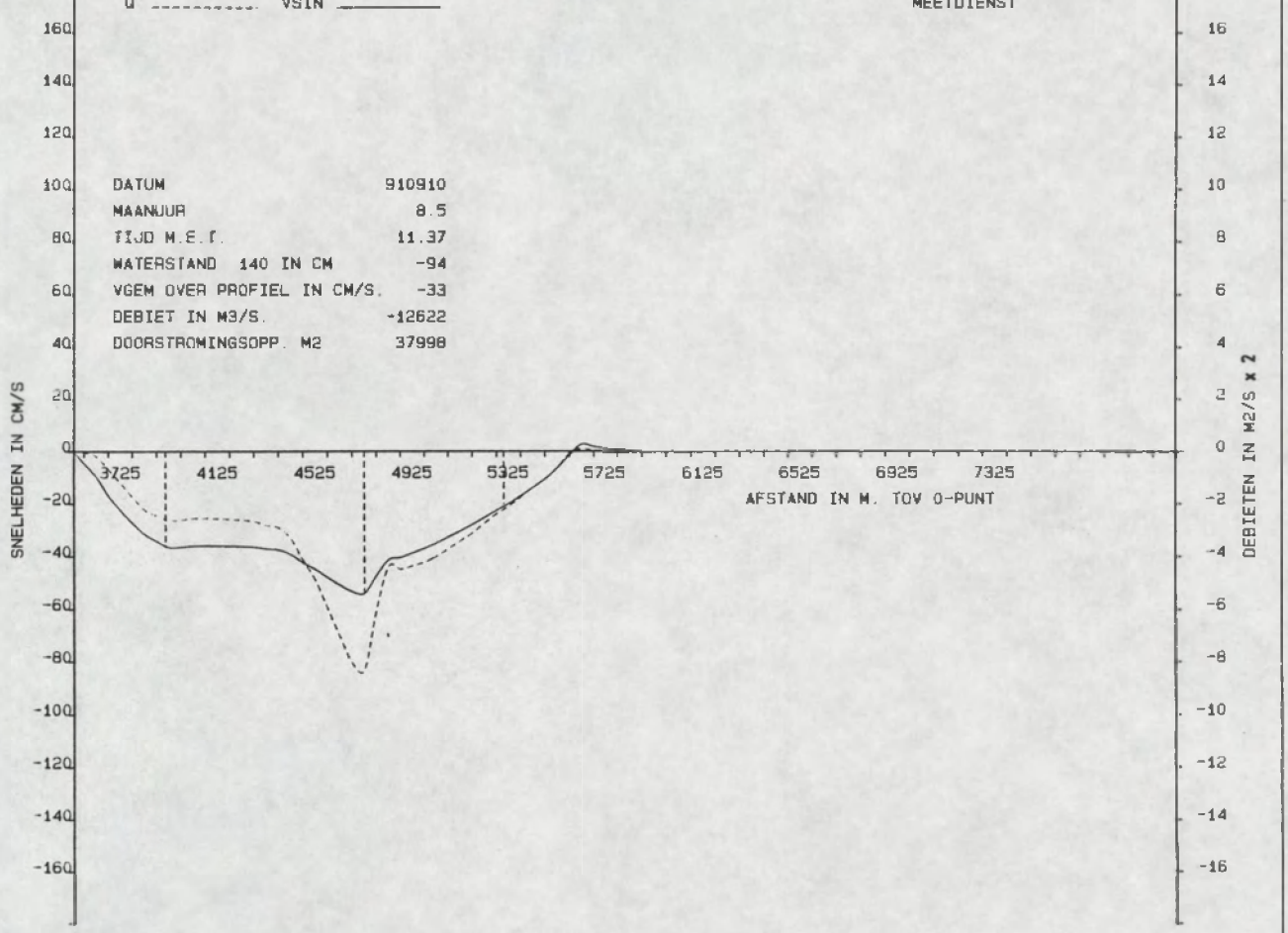



HONTE

DEBIET/SNELHEIDSVERDELING RAAI : 9 DEELRAAI : 3 : -521

Q ---------- VSIN ————————

RIJKSWATERSTAAT
DIRECTIE ZEELAND
MEETDIENST

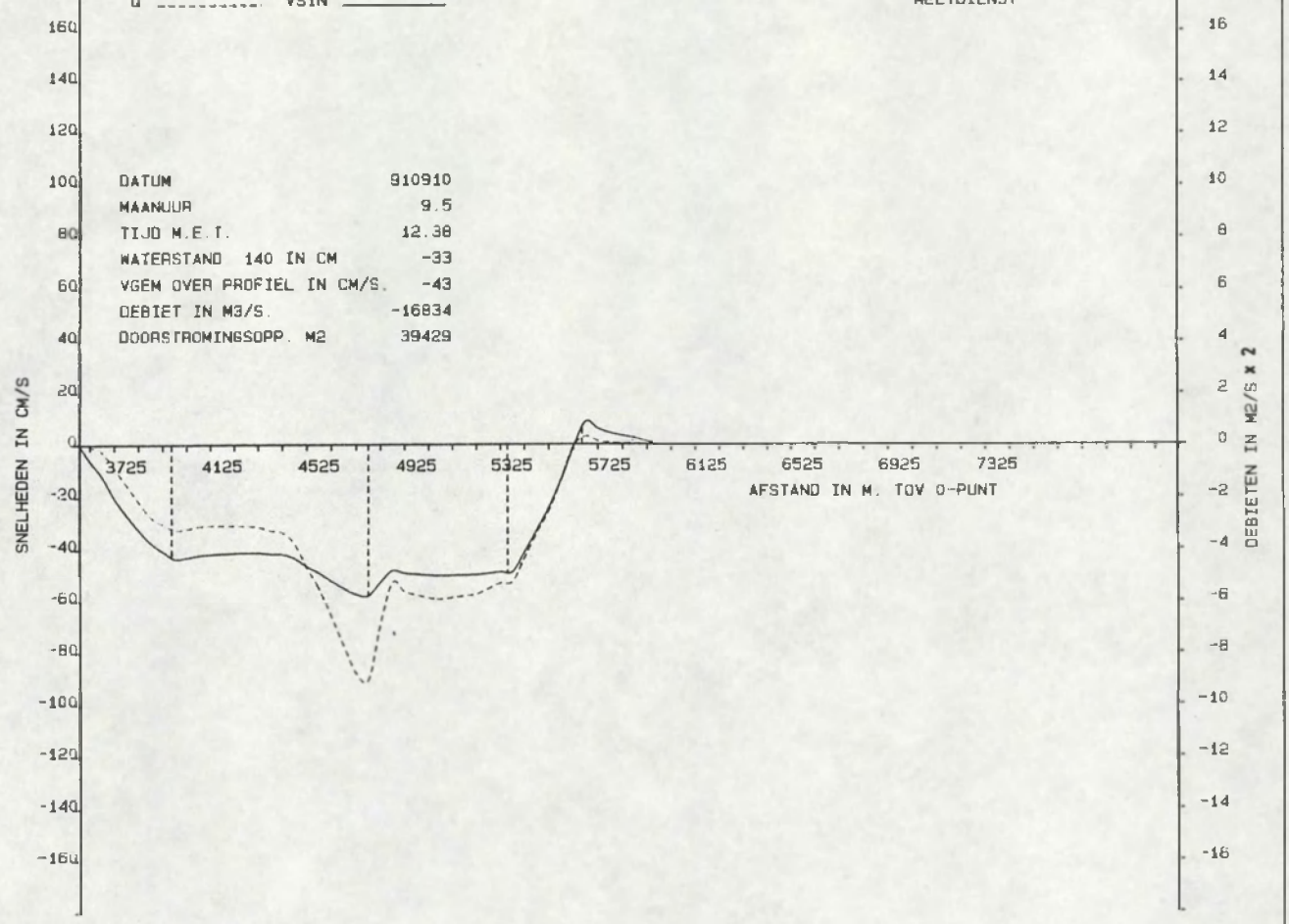

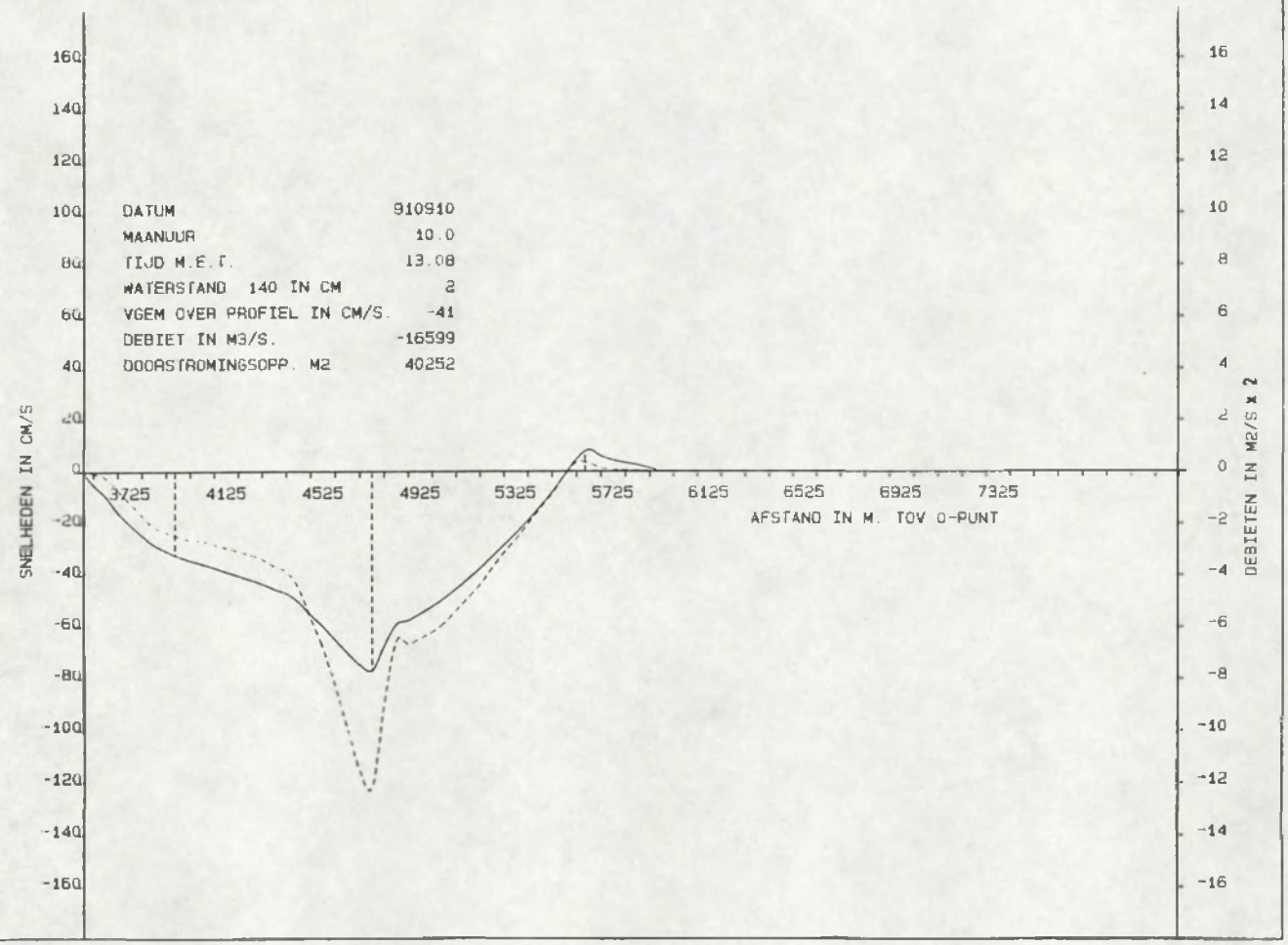

HONTE

DEBIET/SNELHEIDSVERDELING RAAI : 9 DEELRAAI : 3 . -521

Q ---------- VSIN _____

RIJKSWATERSTAAT
DIRECTIE ZEELAND
MEETDIENST

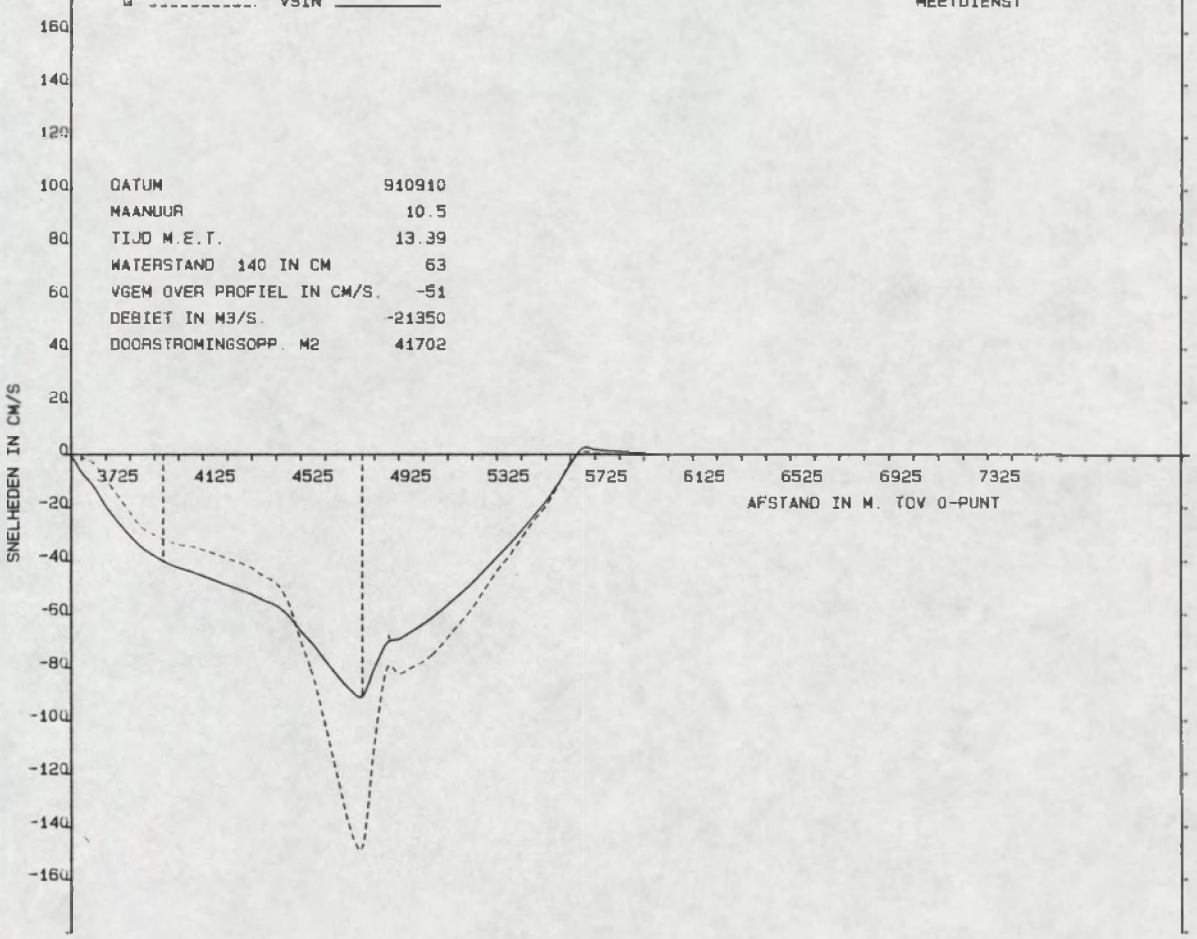

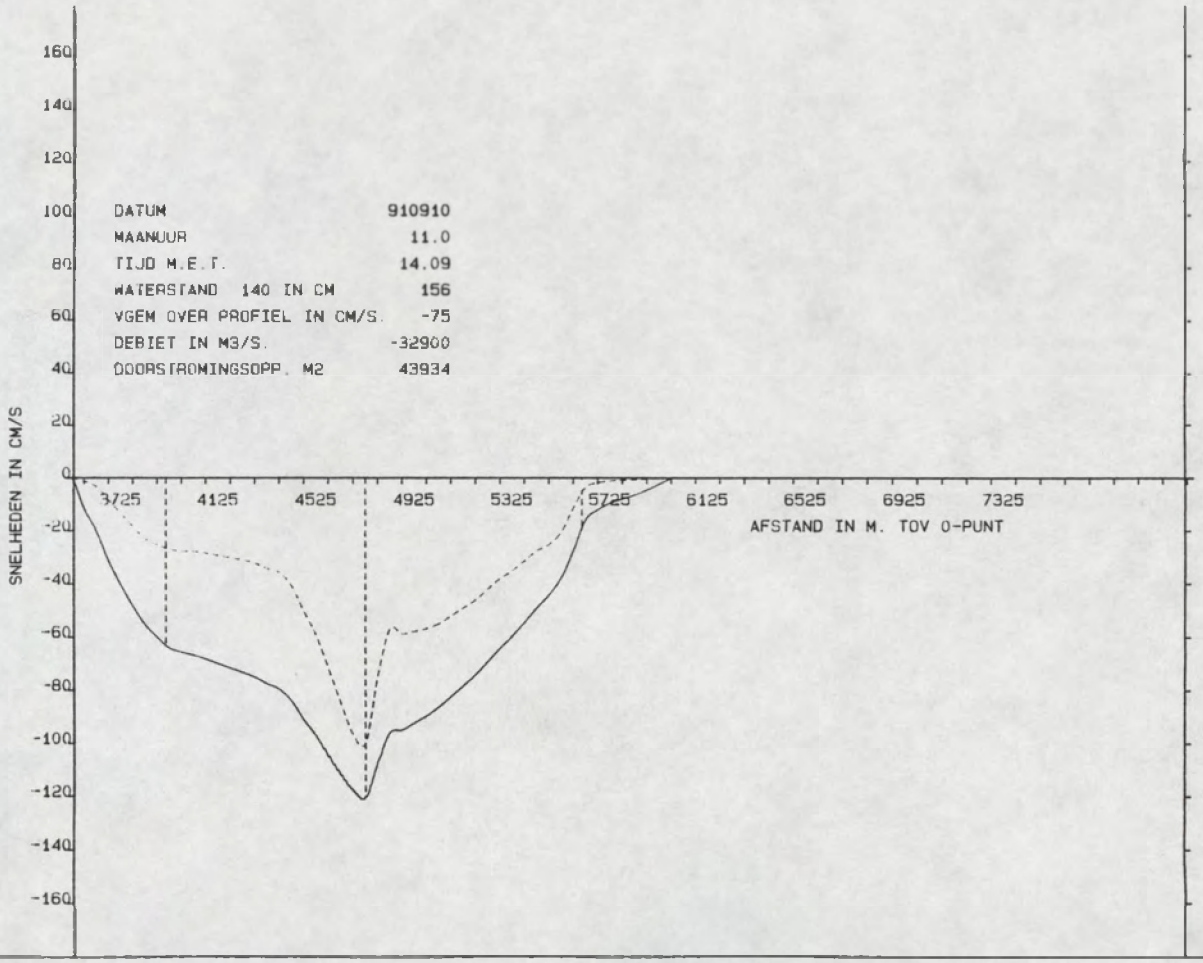

HONTE

DEBIET/SNELHEIDSVERDELING RAAI : 9 DEELRAAI : 3 : -521

Q ---------- VSIN _____

RIJKSWATERSTAAT
DIRECTIE ZEELAND
MEETDIENST

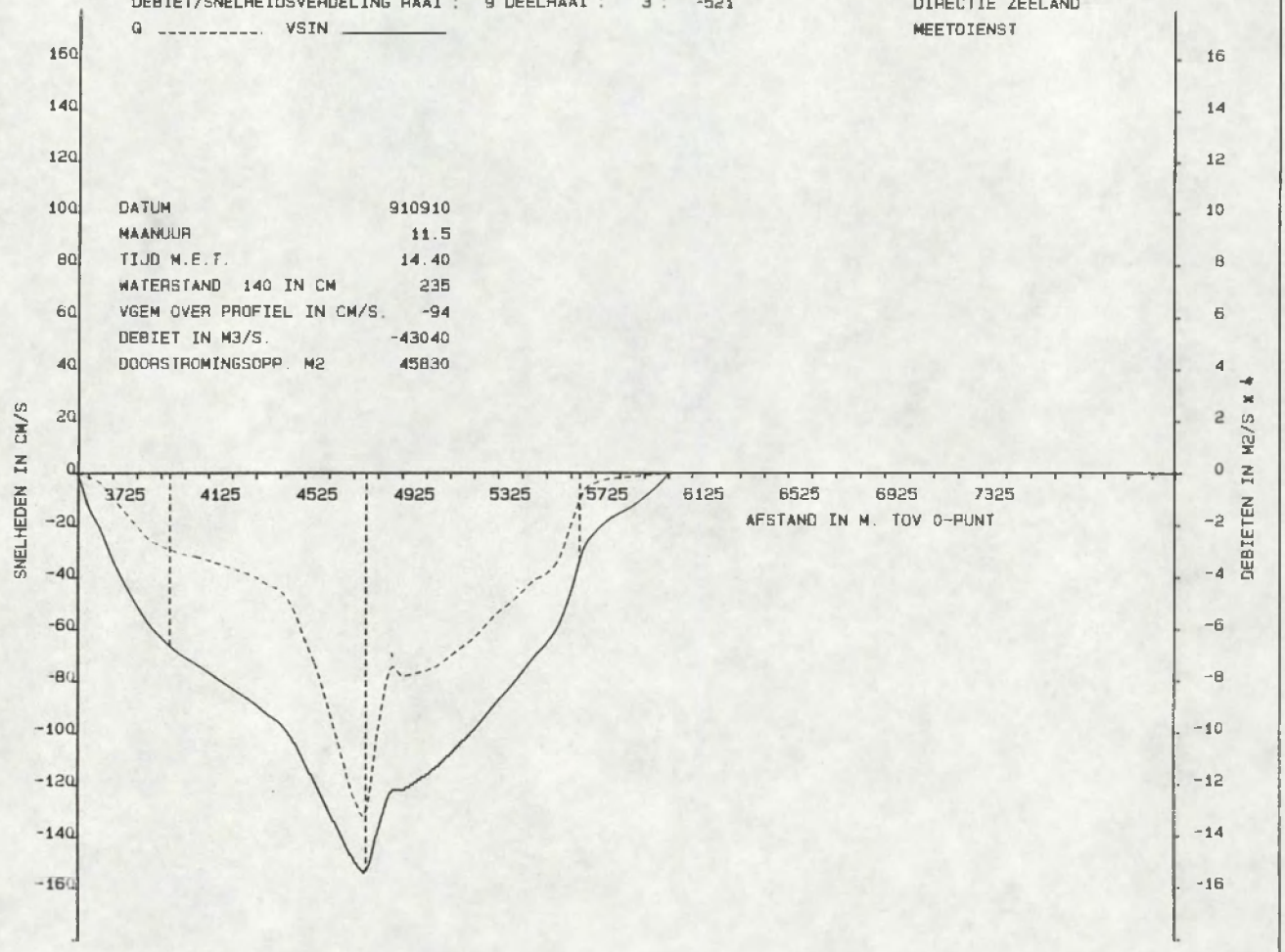

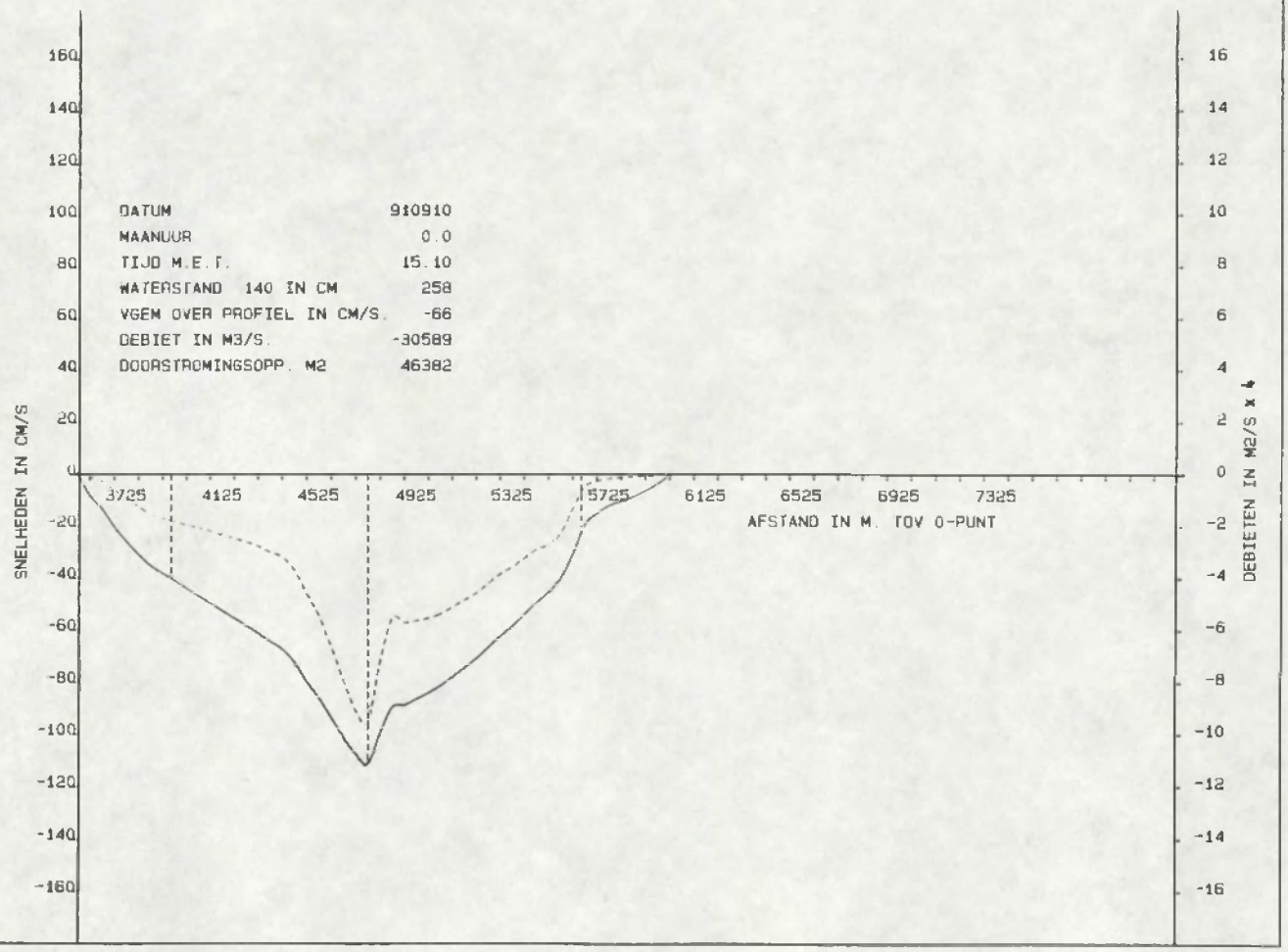

HONTE

DEBIET/SNELHEIDSVERDELING RAAI : 9 DEELRAAI : 3 : -521

Q ---------- VSIN ————————

RIJKSWATERSTAAT
DIRECTIE ZEELAND
MEETDIENST

DATUM	910910
MAANUUR	.5
TIJD M.E.T.	15.41
WATERSTAND 140 IN CM	244
VGEM OVER PROFIEL IN CM/S.	-35
DEBIET IN M3/S.	-16264
DOORSTROMINGSOPP. M2	46046

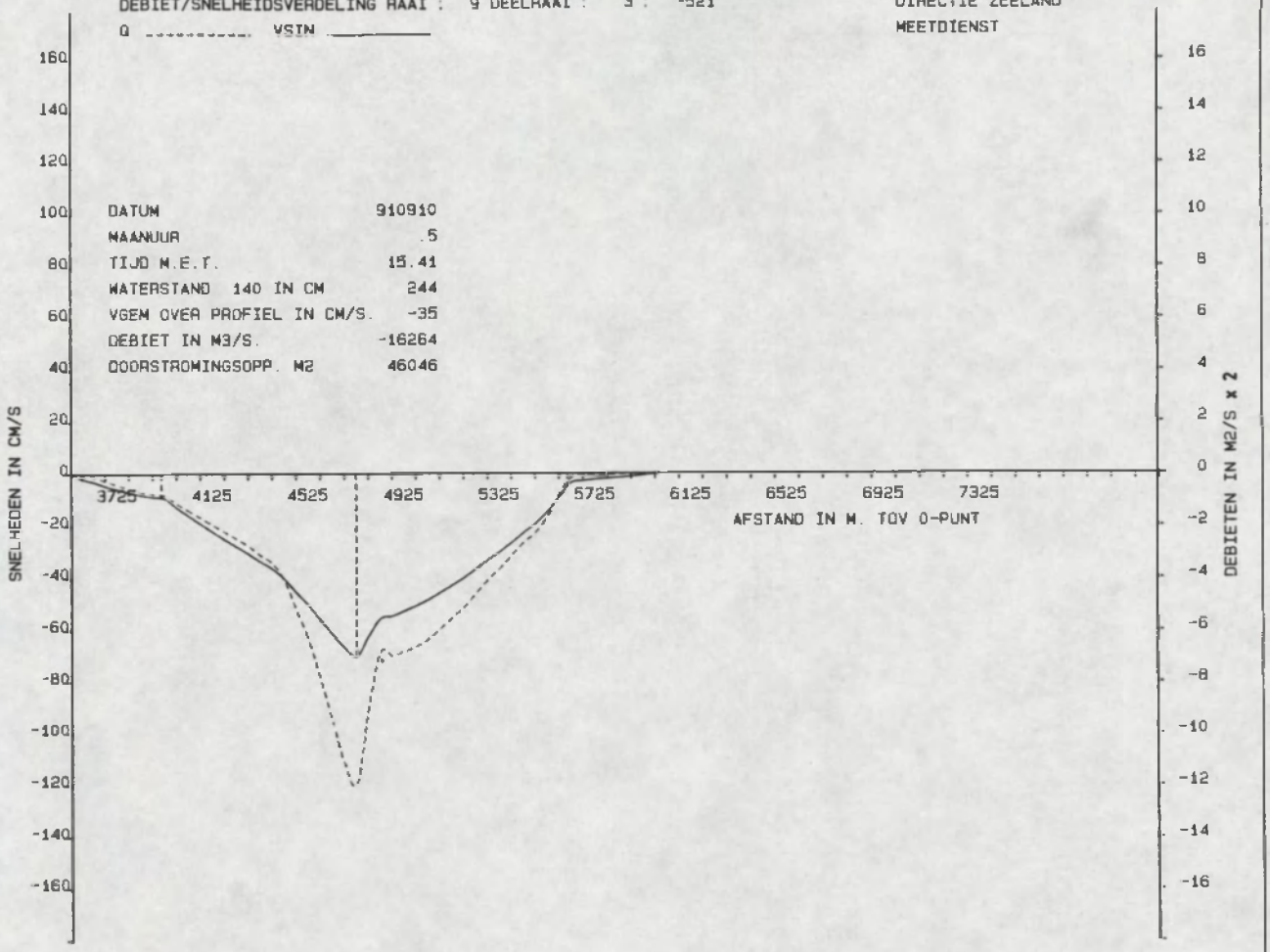

DATUM	910910
MAANUUR	1.0
TIJD M.E.T.	16.12
WATERSTAND 140 IN CM	218
VGEM OVER PROFIEL IN CM/S.	-7
DEBIET IN M3/S.	-3017.
DOORSTROMINGSOPP. M2	45422

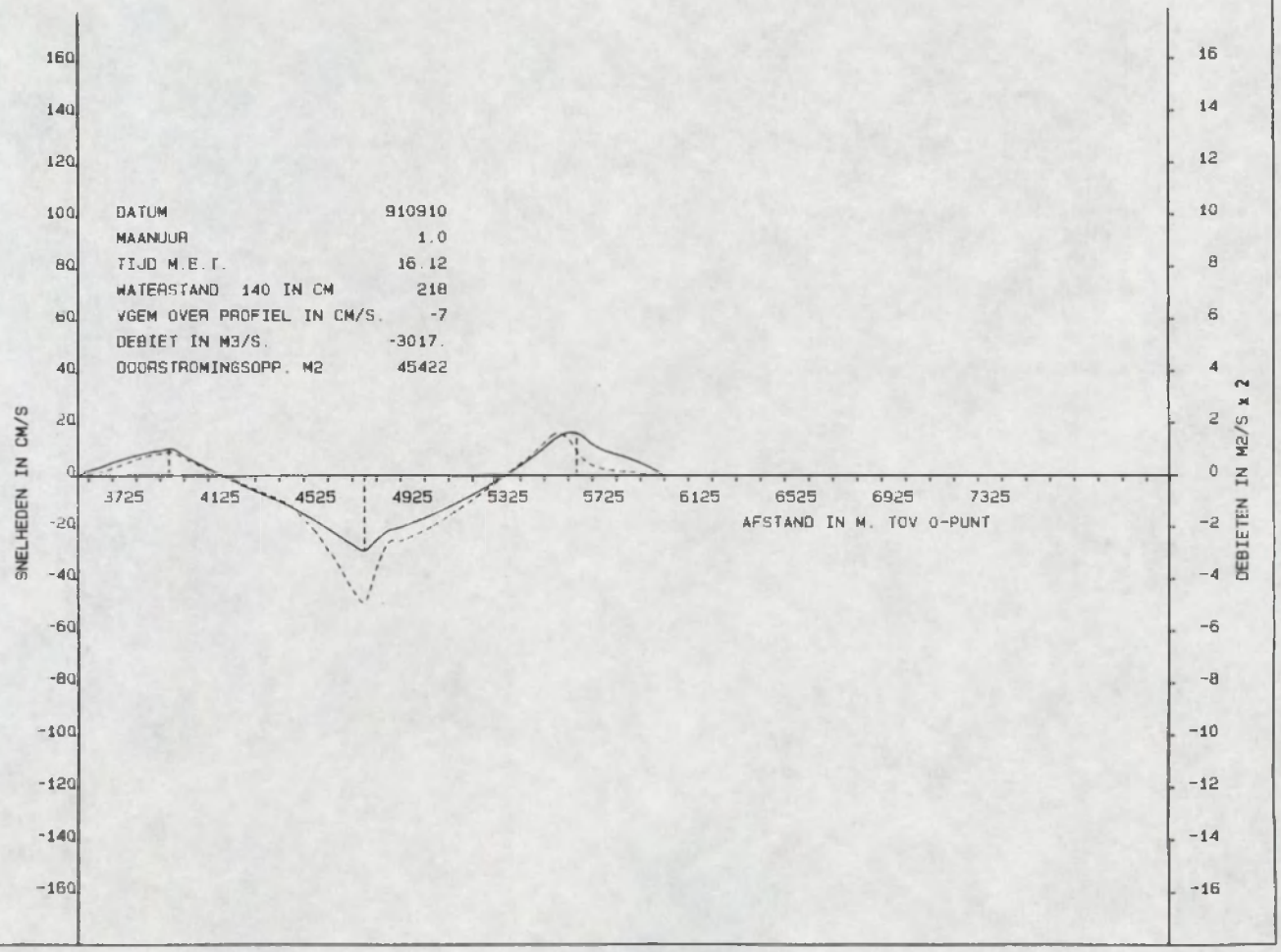

HONTE
DEBIET/SNELHEIDSVERDELING RAAI : 9 DEELRAAI : 3 : -521
Q ---------- VSIN ————————

RIJKSWATERSTAAT
DIRECTIE ZEELAND
MEETDIENST

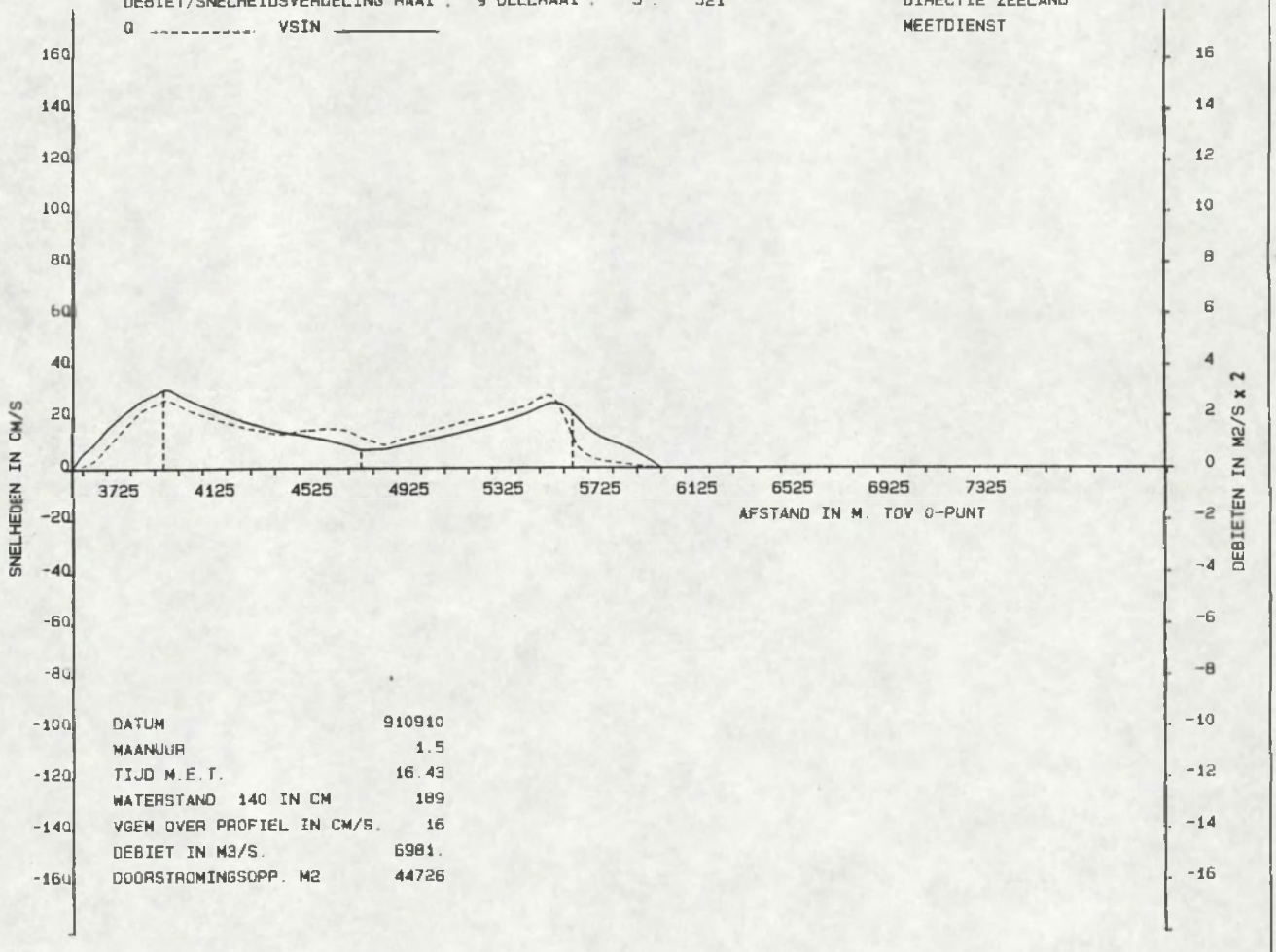

DATUM	910910
MAANUUR	1.5
TIJD M.E.T.	16.43
WATERSTAND 140 IN CM	189
VGEM OVER PROFIEL IN CM/S.	16
DEBIET IN M3/S.	6981.
DOORSTROMINGSOPP. M2	44726

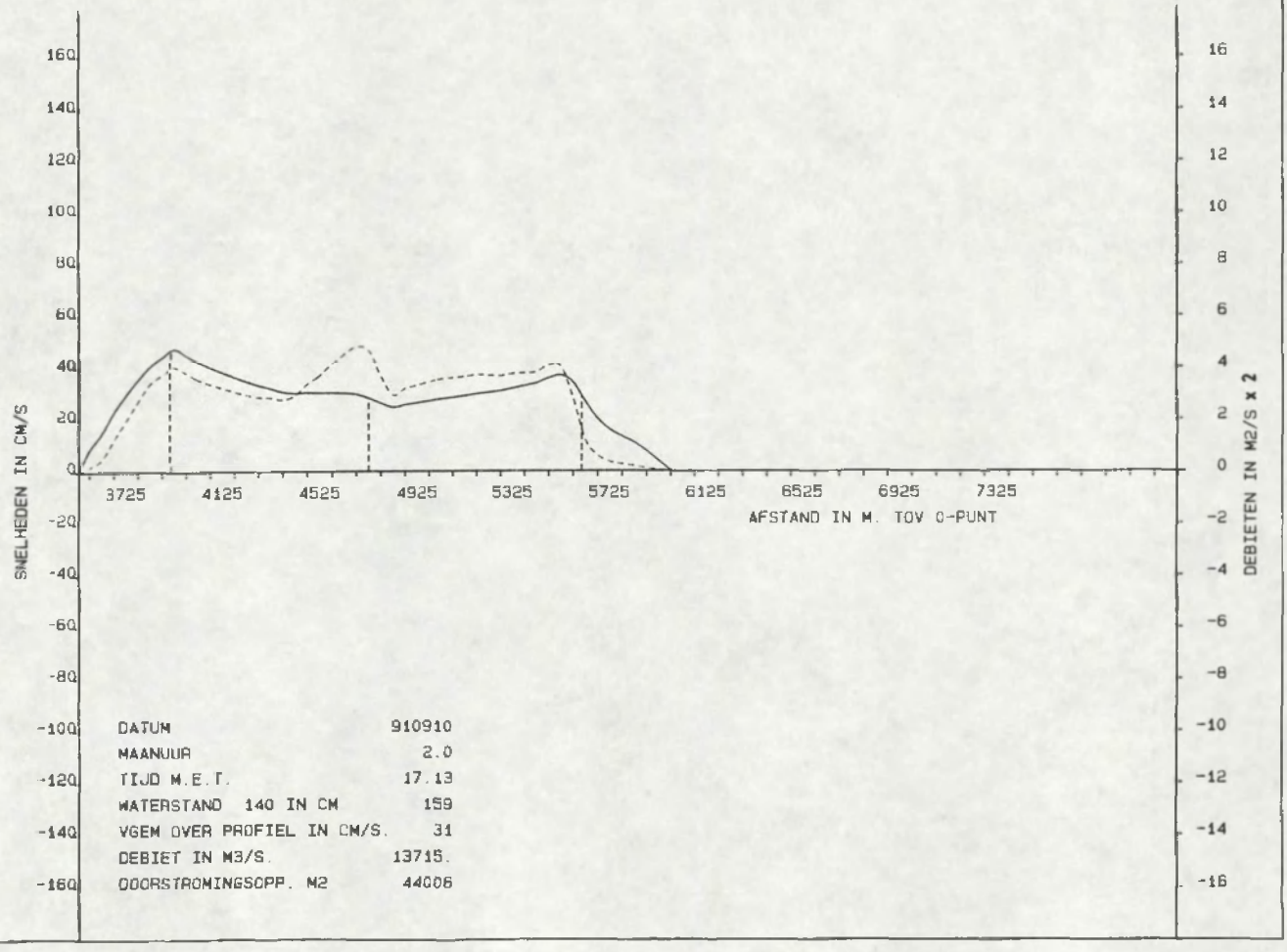

DATUM	910910
MAANUUR	2.0
TIJD M.E.T.	17.13
WATERSTAND 140 IN CM	159
VGEM OVER PROFIEL IN CM/S.	31
DEBIET IN M3/S.	13715.
DOORSTROMINGSOPP. M2	44006

HONTE

DEBIET/SNELHEIDSVERDELING RAAI : 9 DEELRAAI : 3 : -521

Q ---------- VSIN ————————

RIJKSWATERSTAAT
DIRECTIE ZEELAND
MEETDIENST

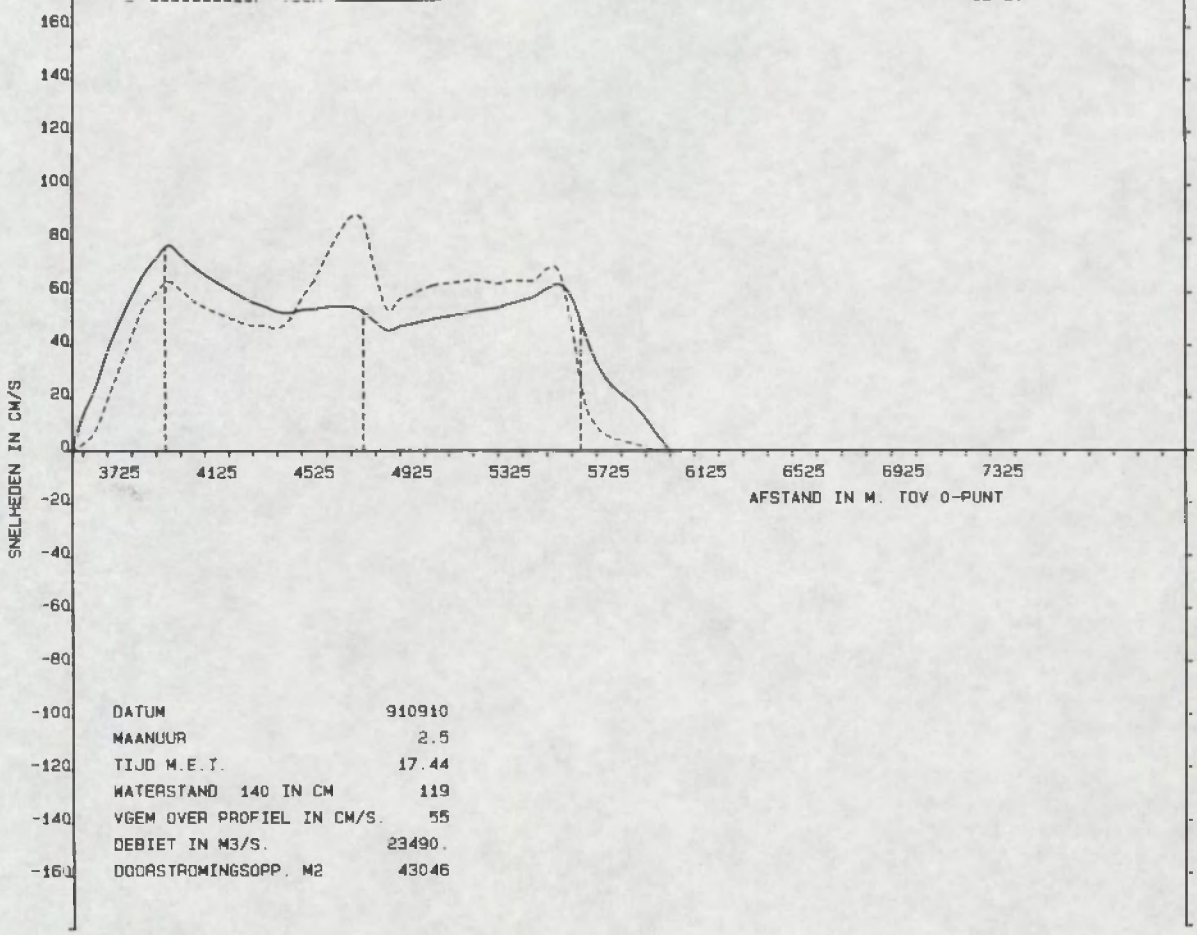

DATUM	910910
MAANUUR	2.5
TIJD M.E.T.	17.44
WATERSTAND 140 IN CM	119
VGEM OVER PROFIEL IN CM/S.	55
DEBIET IN M3/S.	23490.
DOORSTROMINGSOPP. M2	43046

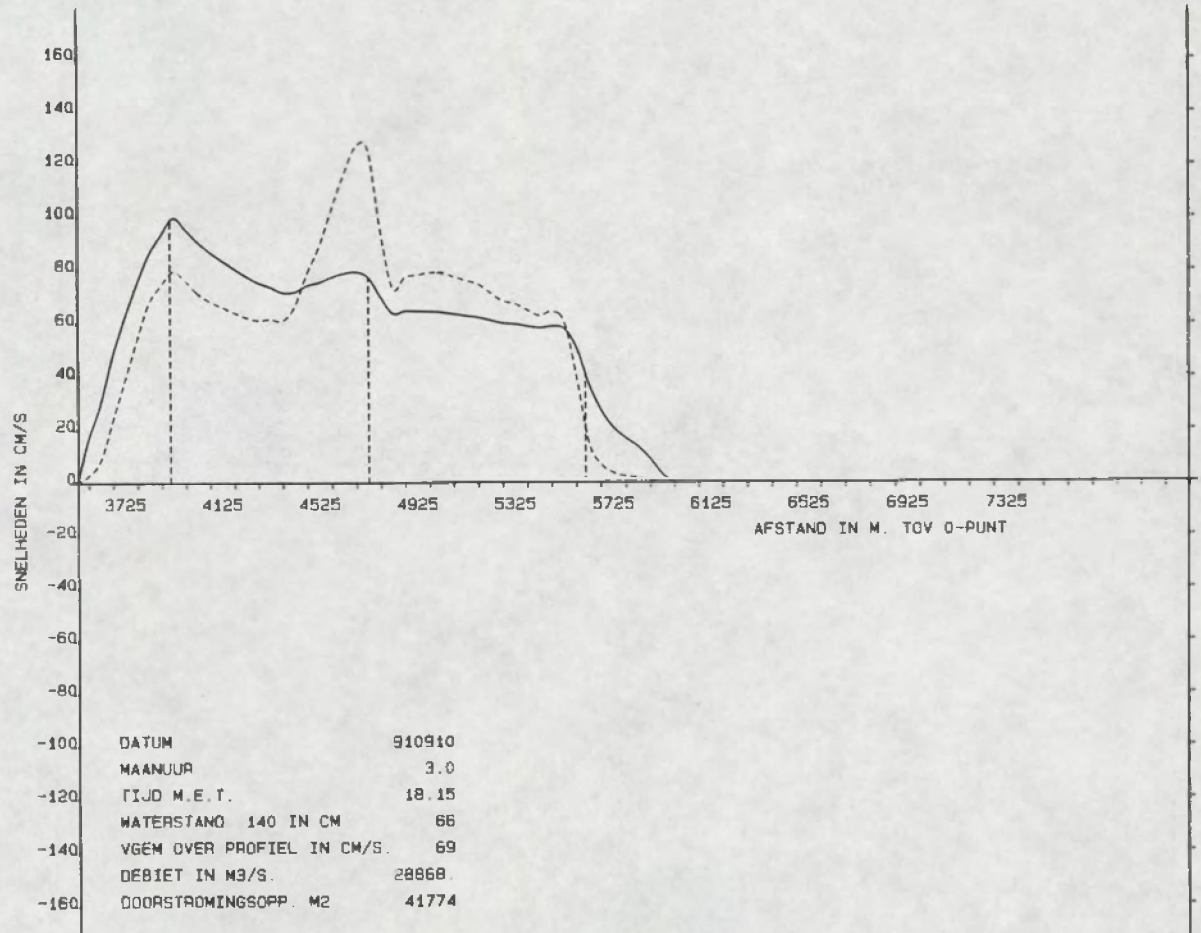

DATUM	910910
MAANUUR	3.0
TIJD M.E.T.	18.15
WATERSTAND 140 IN CM	66
VGEM OVER PROFIEL IN CM/S.	69
DEBIET IN M3/S.	28868.
DOORSTROMINGSOPP. M2	41774

HONTE

DEBIET/SNELHEIDSVERDELING RAAI : 9 DEELRAAI : 3 : -521

Q ---------- VSIN ————————

RIJKSWATERSTAAT

DIRECTIE ZEELAND

MEETDIENST

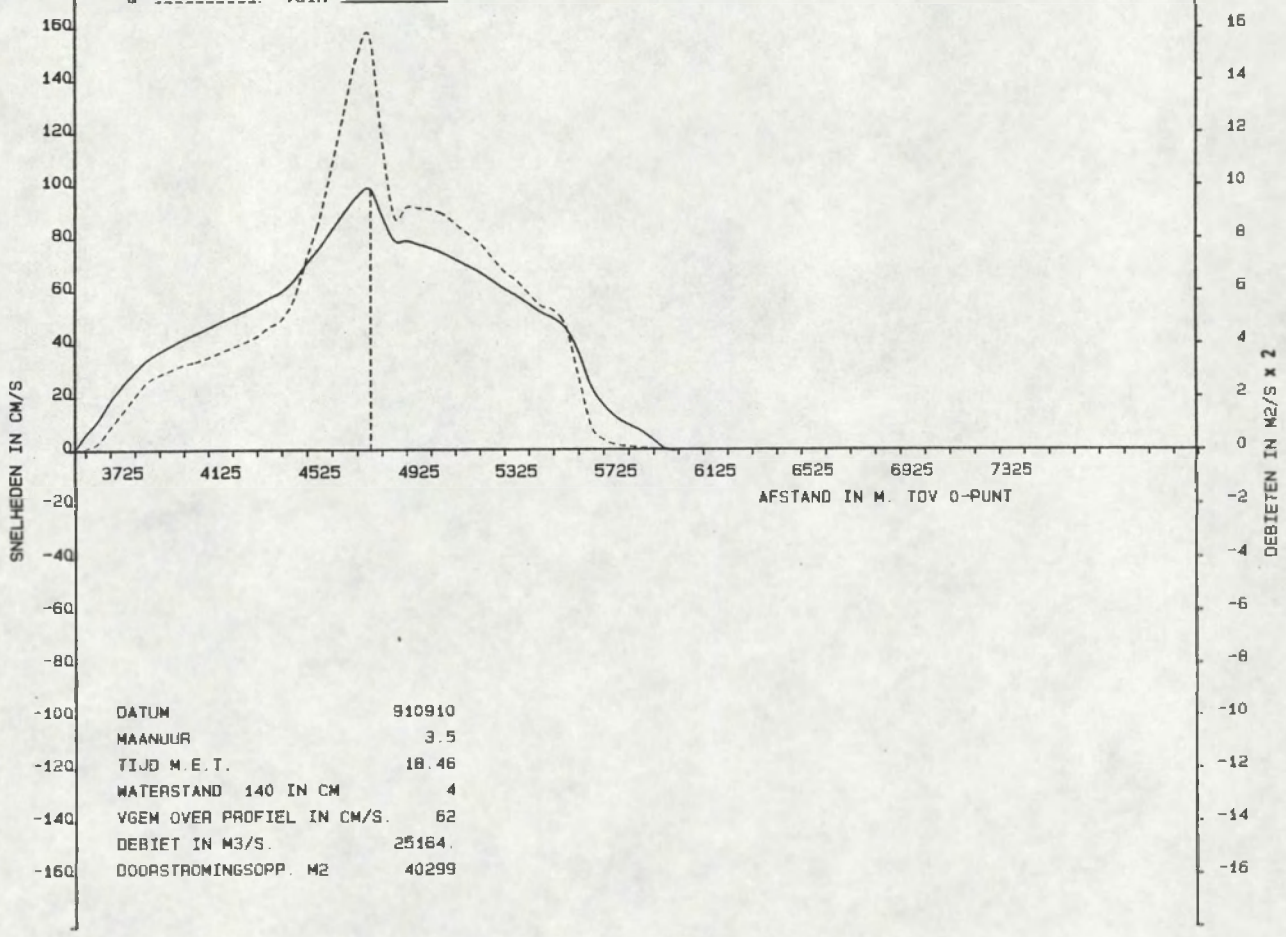

DATUM	910910
MAANUUR	3.5
TIJD M.E.T.	18.46
WATERSTAND 140 IN CM	4
VGEM OVER PROFIEL IN CM/S.	62
DEBIET IN M3/S.	25164.
DOORSTROMINGSOPP. M2	40299

directie zeeland
meetdienst zeeland
- bijlagen -

BIJLAGE 12 :STROOMBEELD PER HALF-MAANUUR

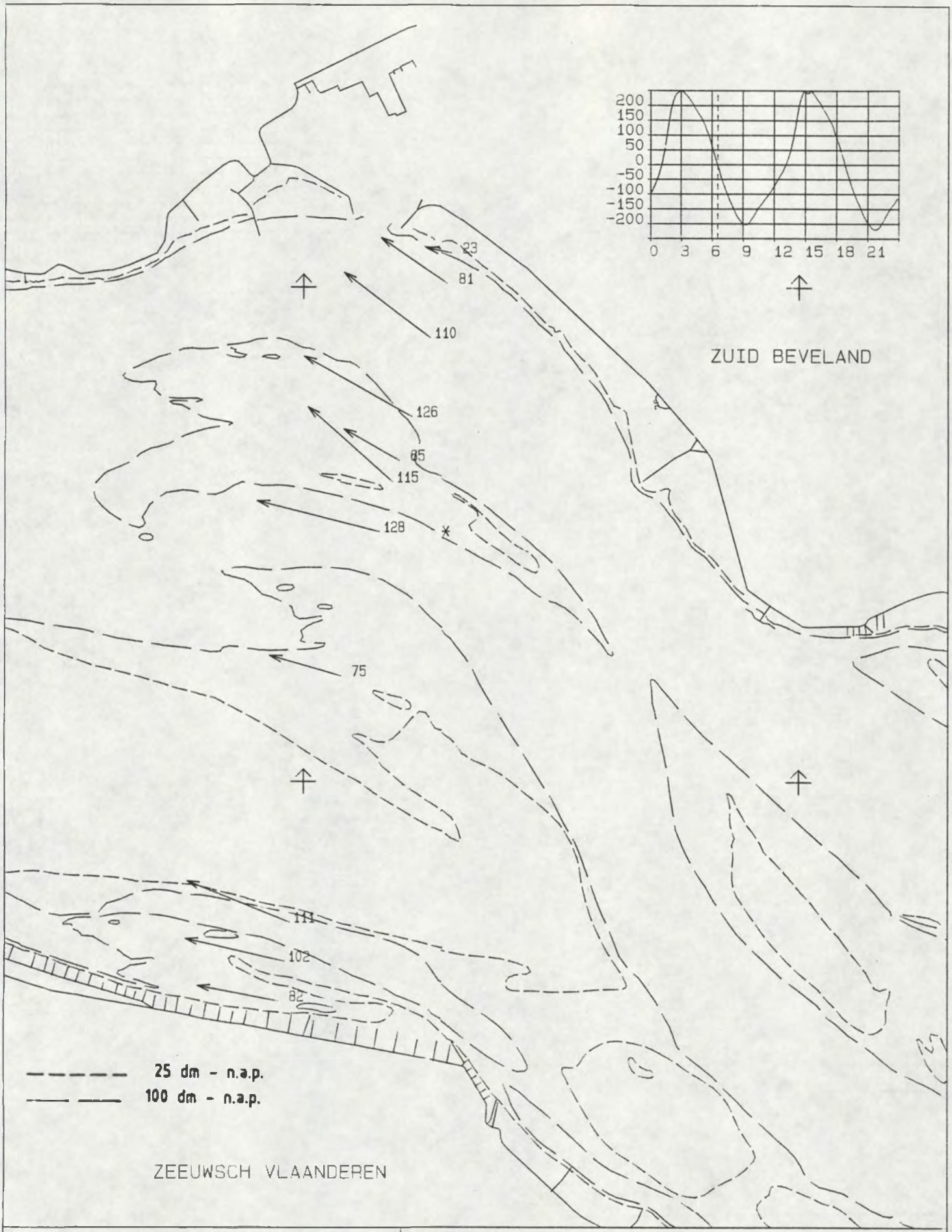

MAANUUR : 3.5	STROOMMETING SEDIMENTMETING RAAI 9
TIJD M.E.T. : 6.33 uur	DATUM : 910910
WATERSTAND VLIS : -6 cm	
DIEPTE : GEMIDDELD	RIJKSWATERSTAAT
SCHAAL 1 : 50000.	DIRECTIE ZEELAND
STROOMSNELHEDEN IN cm/s	MEETDIENST

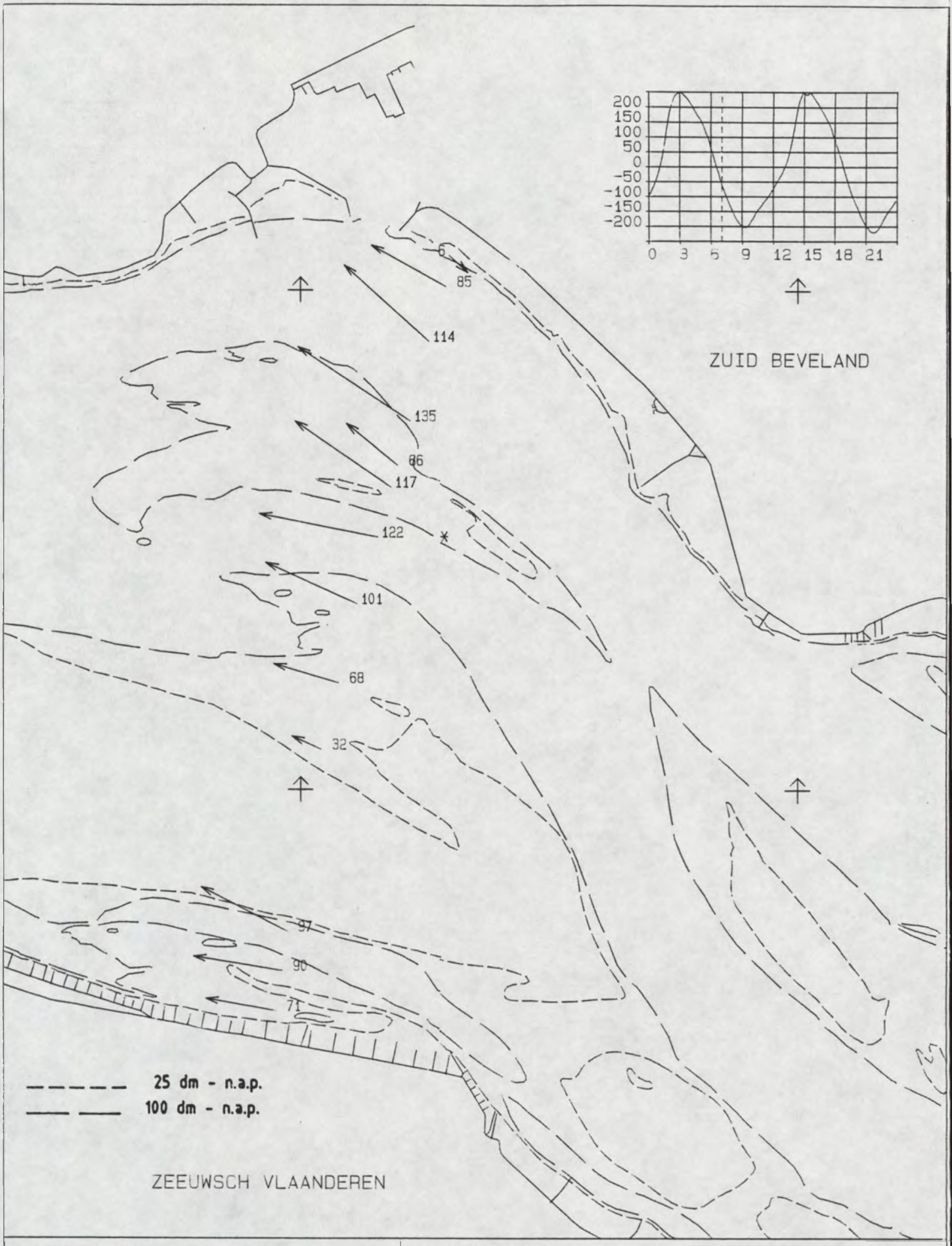

MAANUUR : 4.0	STROOMMETING SEDIMENTMETING RAAI 9
TIJD M.E.T. : 7.03 uur	DATUM : 910910
WATERSTAND VLIS : -63 cm	RIJKSWATERSTAAT
DIEPTE : GEMIDDELD	DIRECTIE ZEELAND
SCHAAL 1 : 50000.	MEETDIENST
STROOMSNELHEDEN IN cm/s	

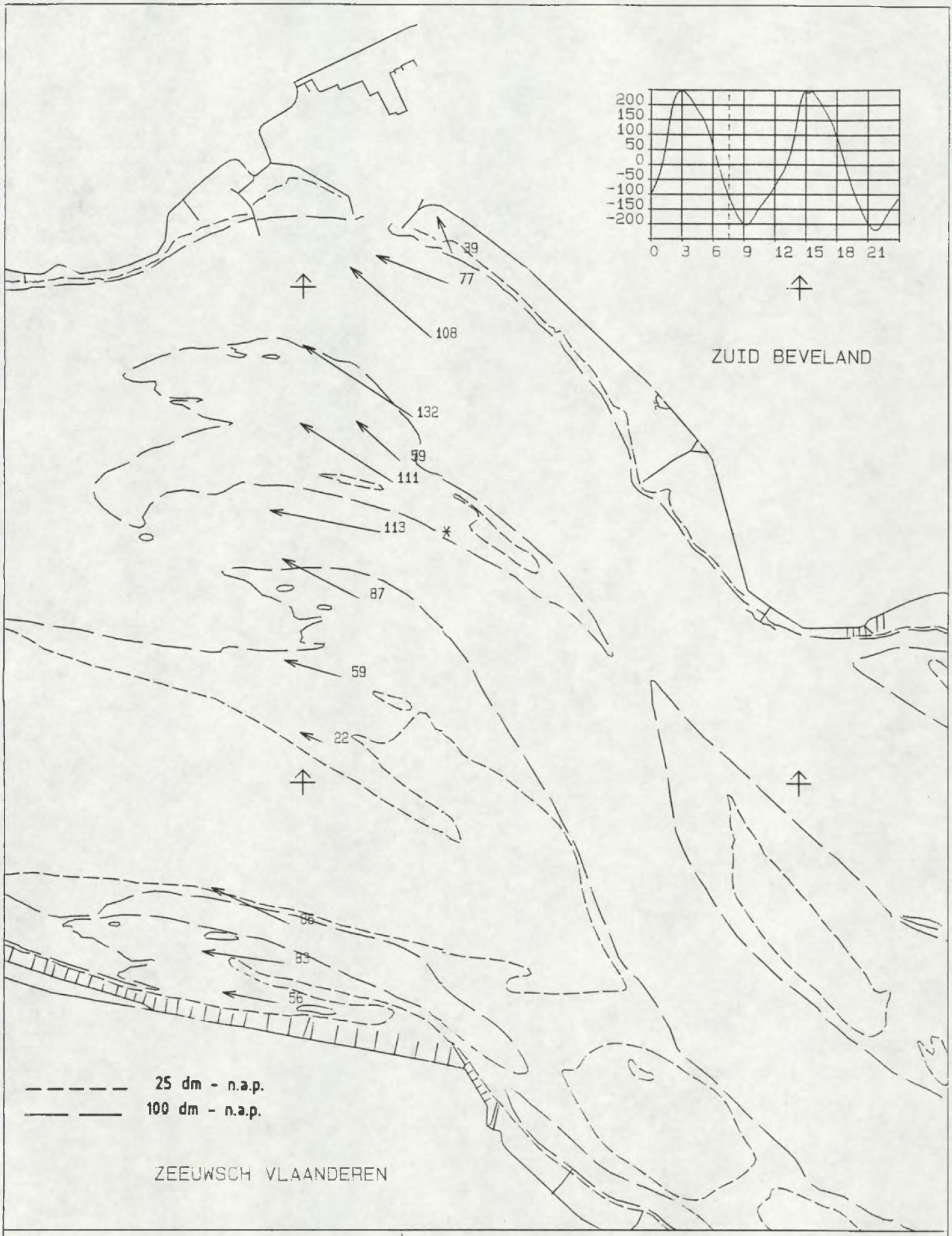

MAANUUR : 4.5	STROOMMETING SEDIMENTMETING RAAI 9
TIJD M.E.T. : 7.34 uur	DATUM : 910910
WATERSTAND VLIS : -111 cm	RIJKSWATERSTAAT
DIEPTE : GEMIDDELD	DIRECTIE ZEELAND
SCHAAL 1 : 50000.	MEETDIENST
STROOMSNELHEDEN IN cm/s	

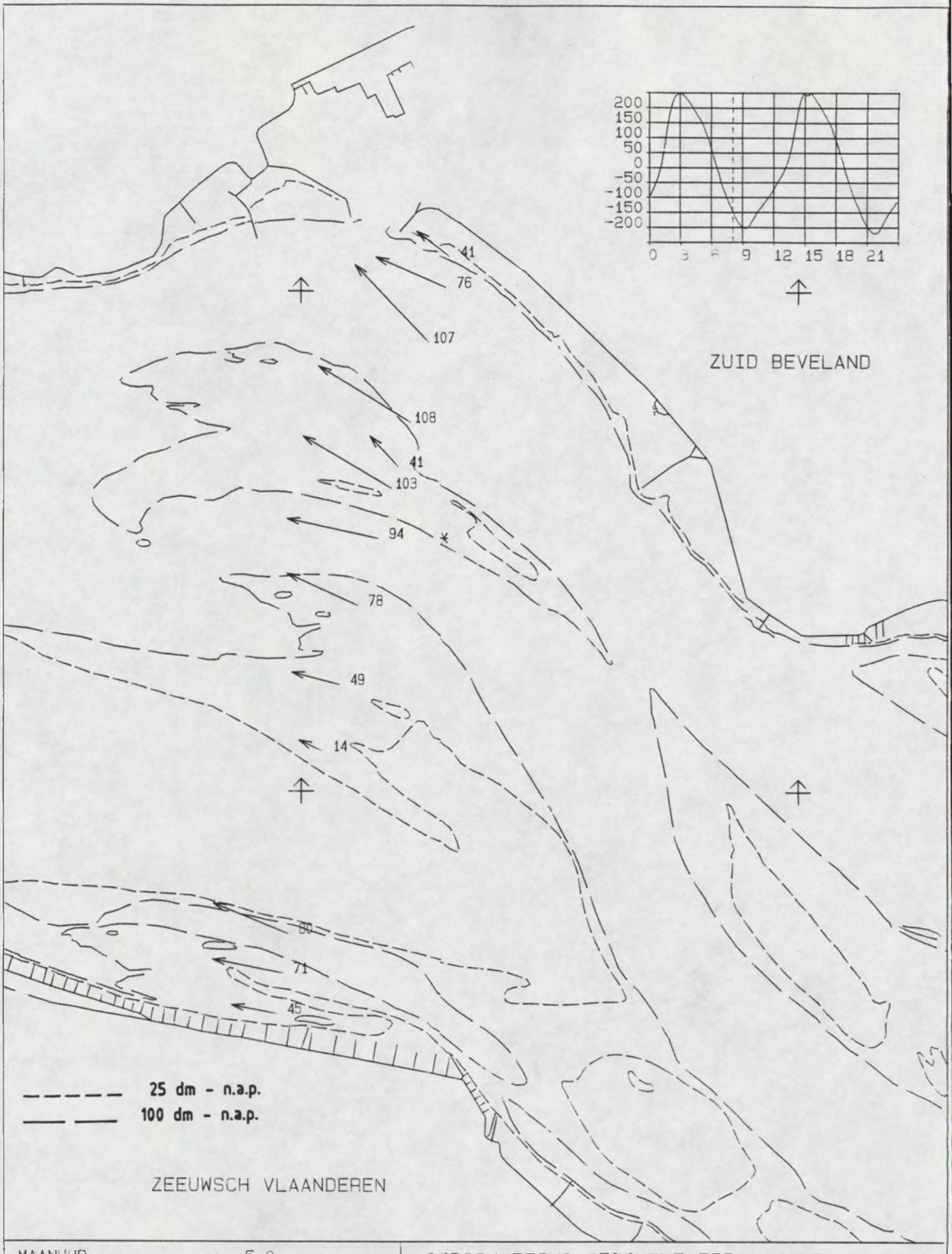

MAANUUR : 5.0	STROOMMETING SEDIMENTMETING RAAI 9
TIJD M.E.T. : 8.04 uur	DATUM : 910910
WATERSTAND VLIS : -151 cm	RIJKSWATERSTAAT
DIEPTE : GEMIDDELD	DIRECTIE ZEELAND
SCHAAL 1 : 50000.	MEETDIENST
STROOMSNELHEDEN IN cm/s	

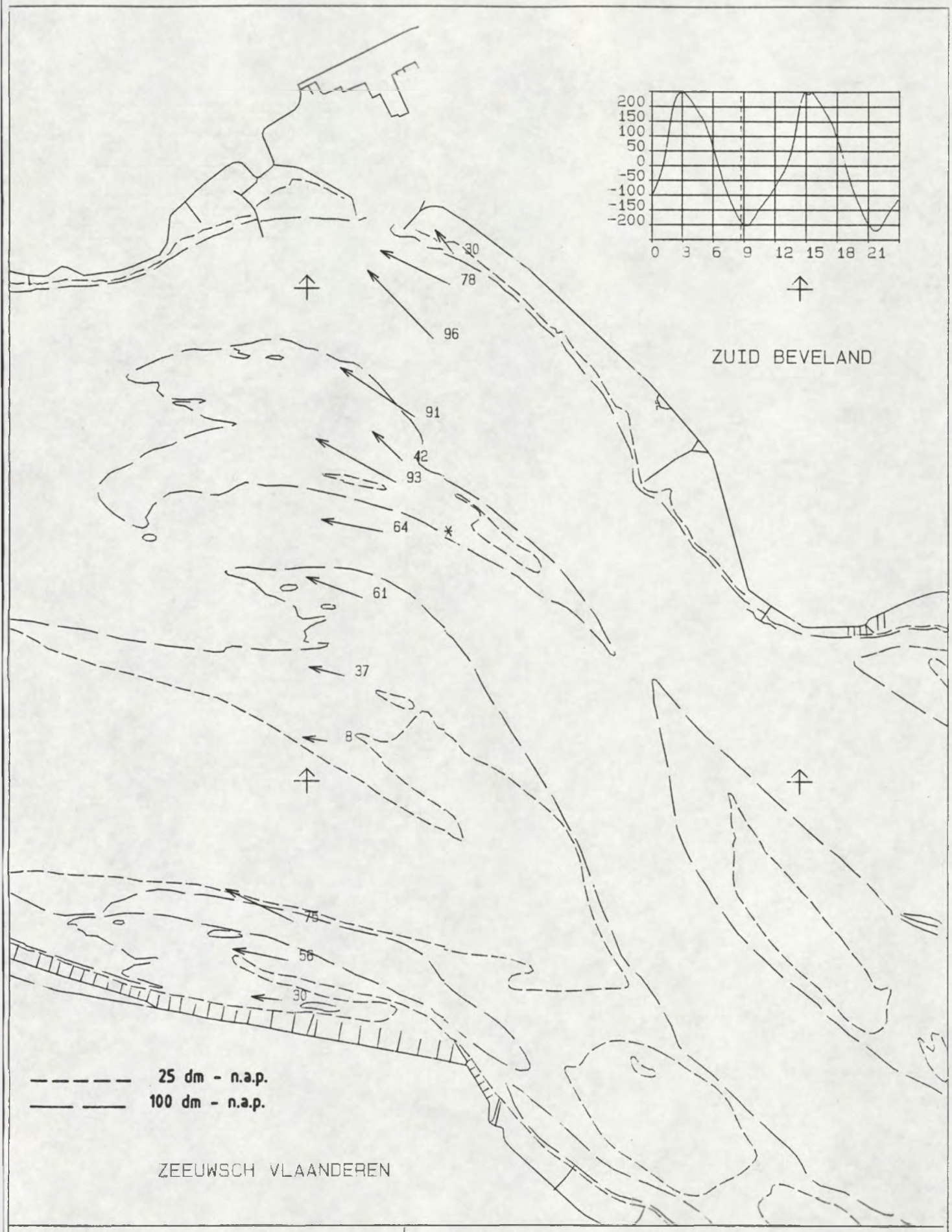

MAANUUR : 5.5	STROOMMETING SEDIMENTMETING RAAI 9
TIJD M.E.T. : 8.35 uur	DATUM : 910910
WATERSTAND VLIS : -184 cm	RIJKSWATERSTAAT
DIEPTE : GEMIDDELD	DIRECTIE ZEELAND
SCHAAL 1 : 50000	MEETDIENST
STROOMSNELHEDEN IN cm/s	

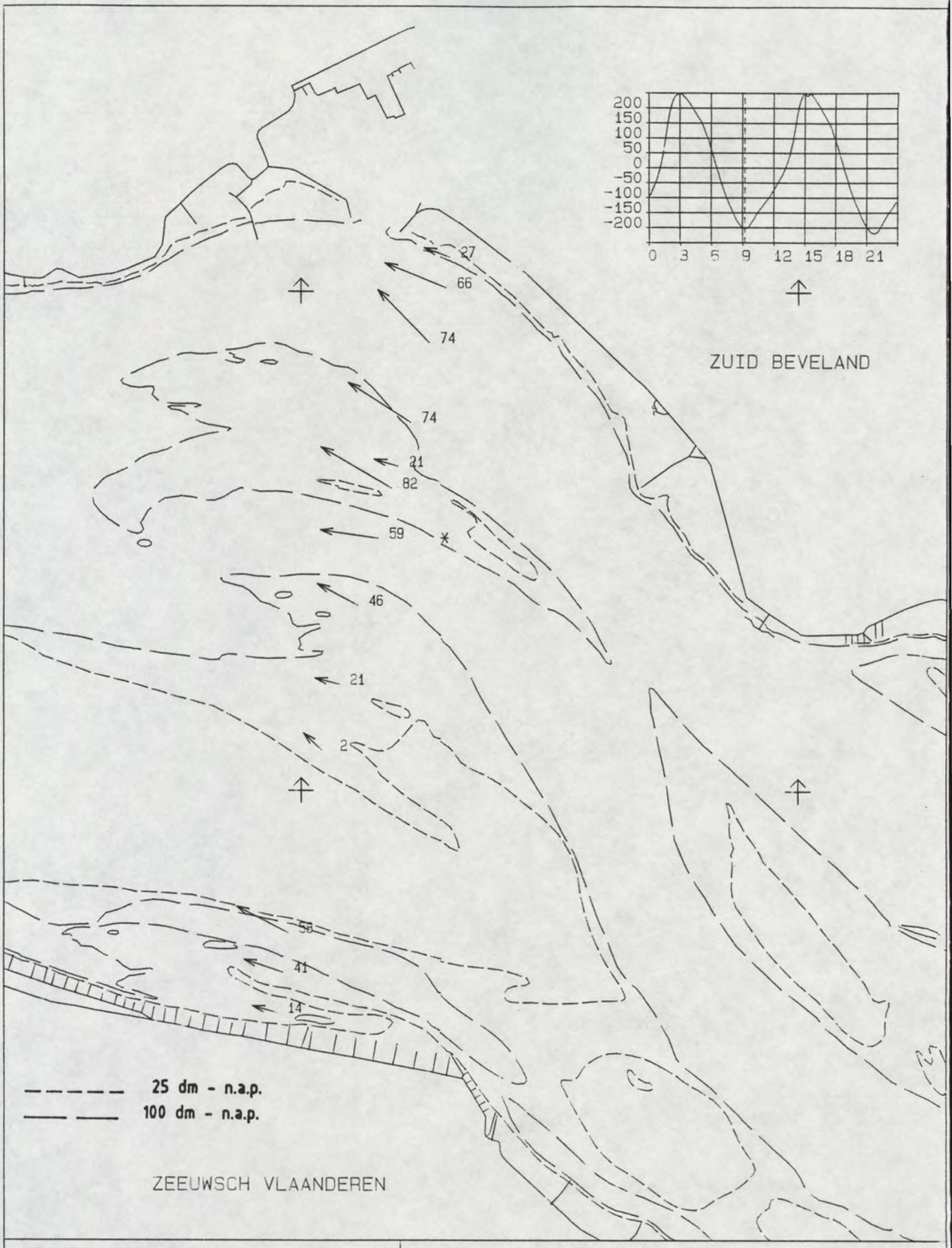

MAANUUR : 6.0	STROOMMETING SEDIMENTMETING RAAI 9
TIJD M.E.T. : 9.05 uur	DATUM : 910910
WATERSTAND VLIS : -202 cm	RIJKSWATERSTAAT
DIEPTE : GEMIDDELD	DIRECTIE ZEELAND
SCHAAL 1 : 50000.	MEETDIENST
STROOMSNELHEDEN IN cm/s	

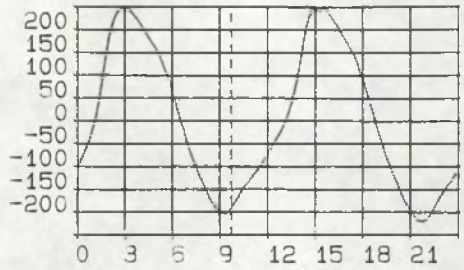

ZUID BEVELAND

33
45
49
35
51
29
21
0.
8
37
19
2

25 dm - n.a.p.
100 dm - n.a.p.

ZEEUWSCH VLAANDEREN

MAANUUR : 6.5	STROOMMETING SEDIMENTMETING RAAI 9
TIJD M.E.T. : 9.35 uur	DATUM : 910910
WATERSTAND VLIS : -196 cm	RIJKSWATERSTAAT
DIEPTE : GEMIDDELD	DIRECTIE ZEELAND
SCHAAL 1 : 50000	MEETDIENST
STROOMSNELHEDEN IN cm/s	

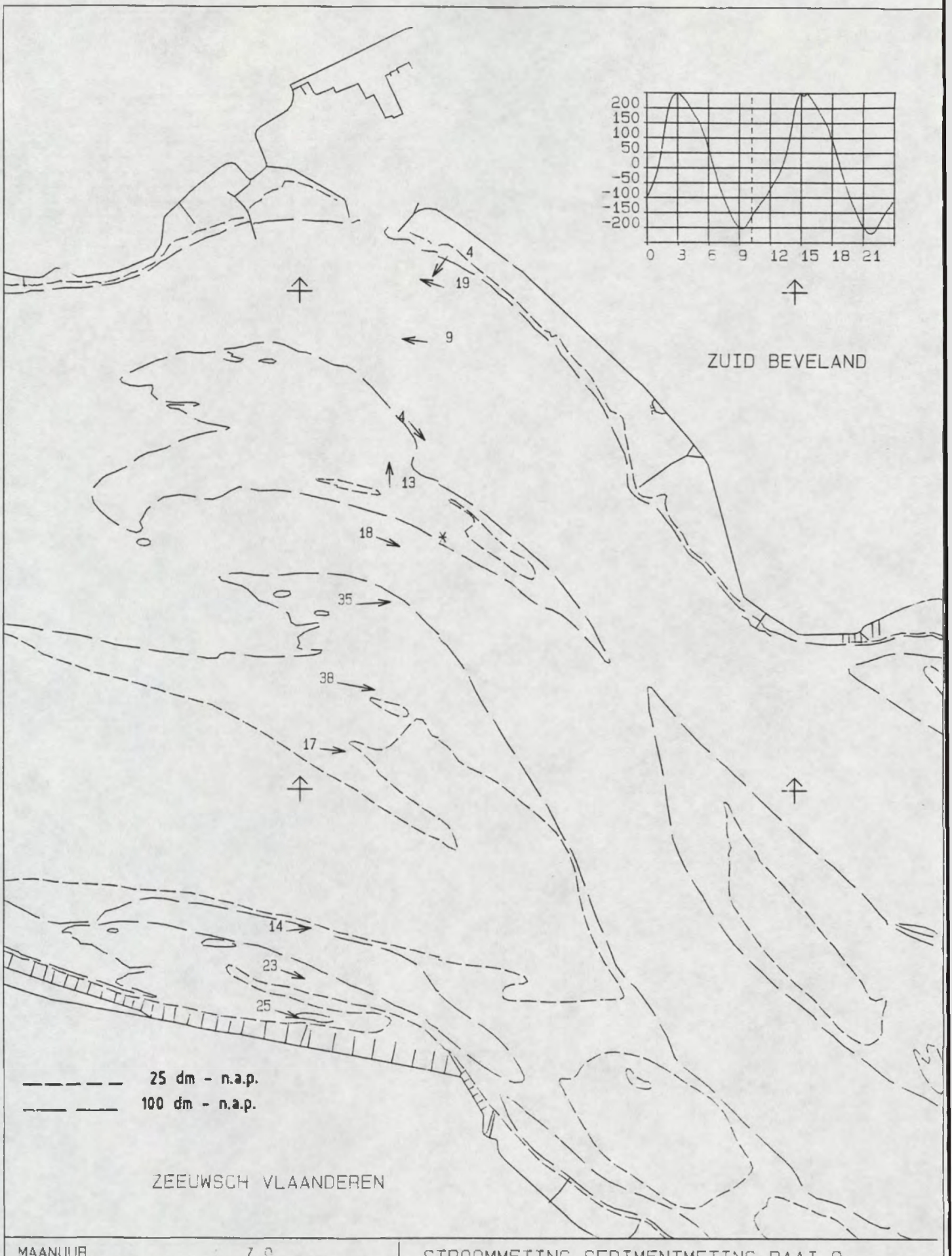

MAANUUR : 7.0	STROOMMETING SEDIMENTMETING RAAI 9
TIJD M.E.T. : 10.06 uur	DATUM : 910910
WATERSTAND VLIS : -169 cm	RIJKSWATERSTAAT
DIEPTE : GEMIDDELD	DIRECTIE ZEELAND
SCHAAL 1 : 50000.	MEETDIENST
STROOMSNELHEDEN IN cm/s	

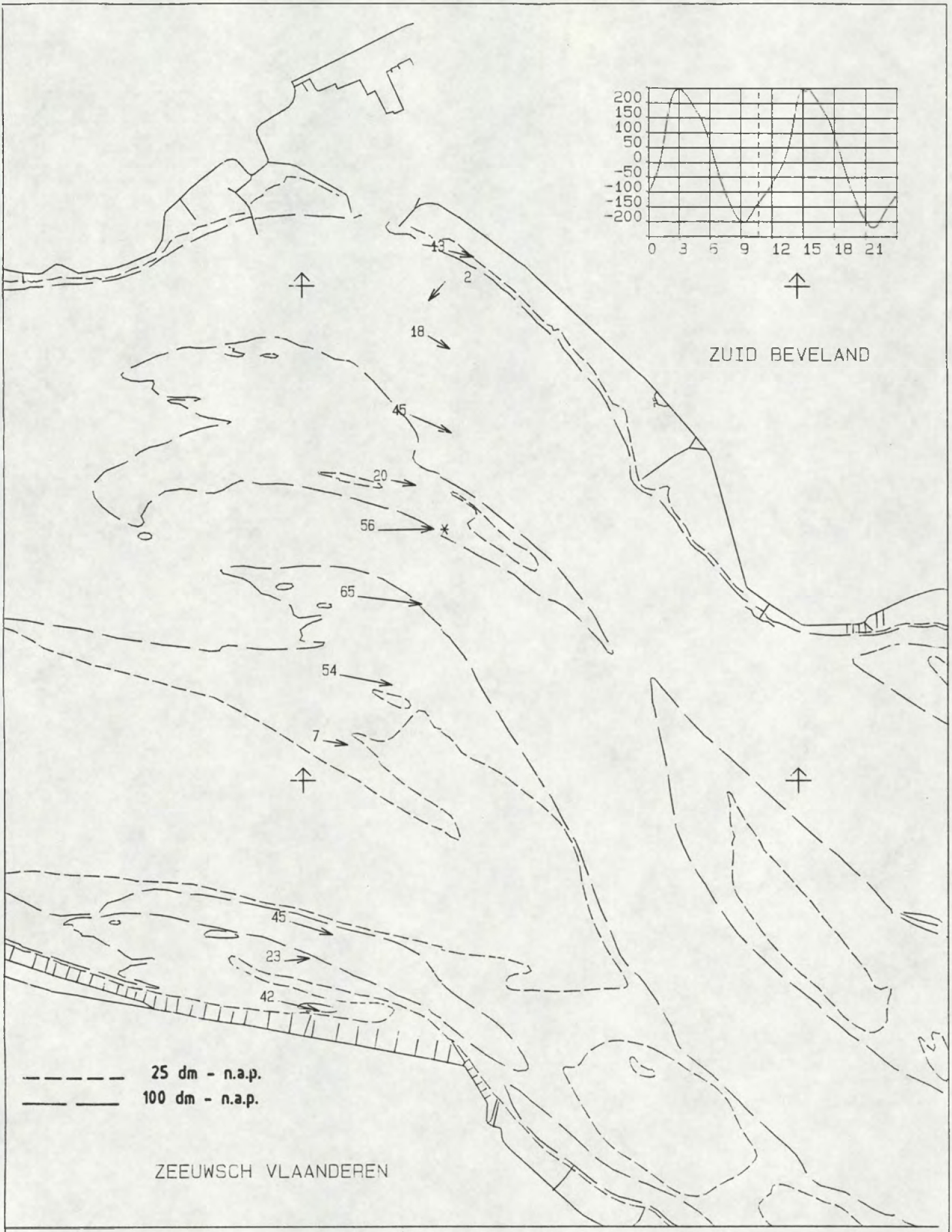

MAANUUR : 7.5	STROOMMETING SEDIMENTMETING RAAI 9
TIJD M.E.T. : 10.36 uur	DATUM : 910910
WATERSTAND VLIS : -141 cm	RIJKSWATERSTAAT
DIEPTE : GEMIDDELD	DIRECTIE ZEELAND
SCHAAL 1 : 50000	MEETDIENST
STROOMSNELHEDEN IN cm/s	

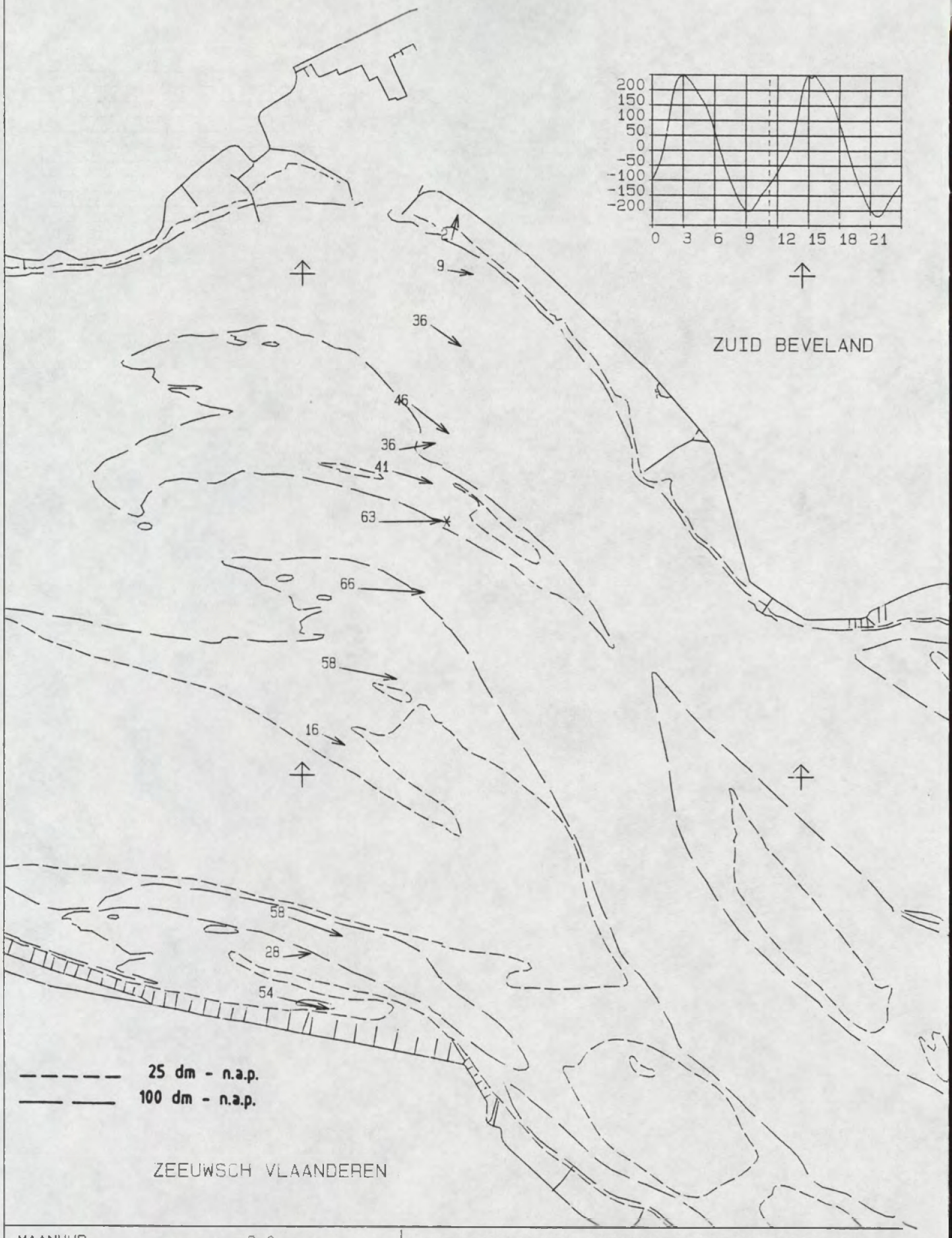

MAANUUR : 6.0	STROOMMETING SEDIMENTMETING RAAI 9
TIJD M.E.T. : 11.07 uur	DATUM : 910910
WATERSTAND VLIS : -116 cm	RIJKSWATERSTAAT
DIEPTE : GEMIDDELD	DIRECTIE ZEELAND
SCHAAL 1 : 50000.	MEETDIENST
STROOMSNELHEDEN IN cm/s	

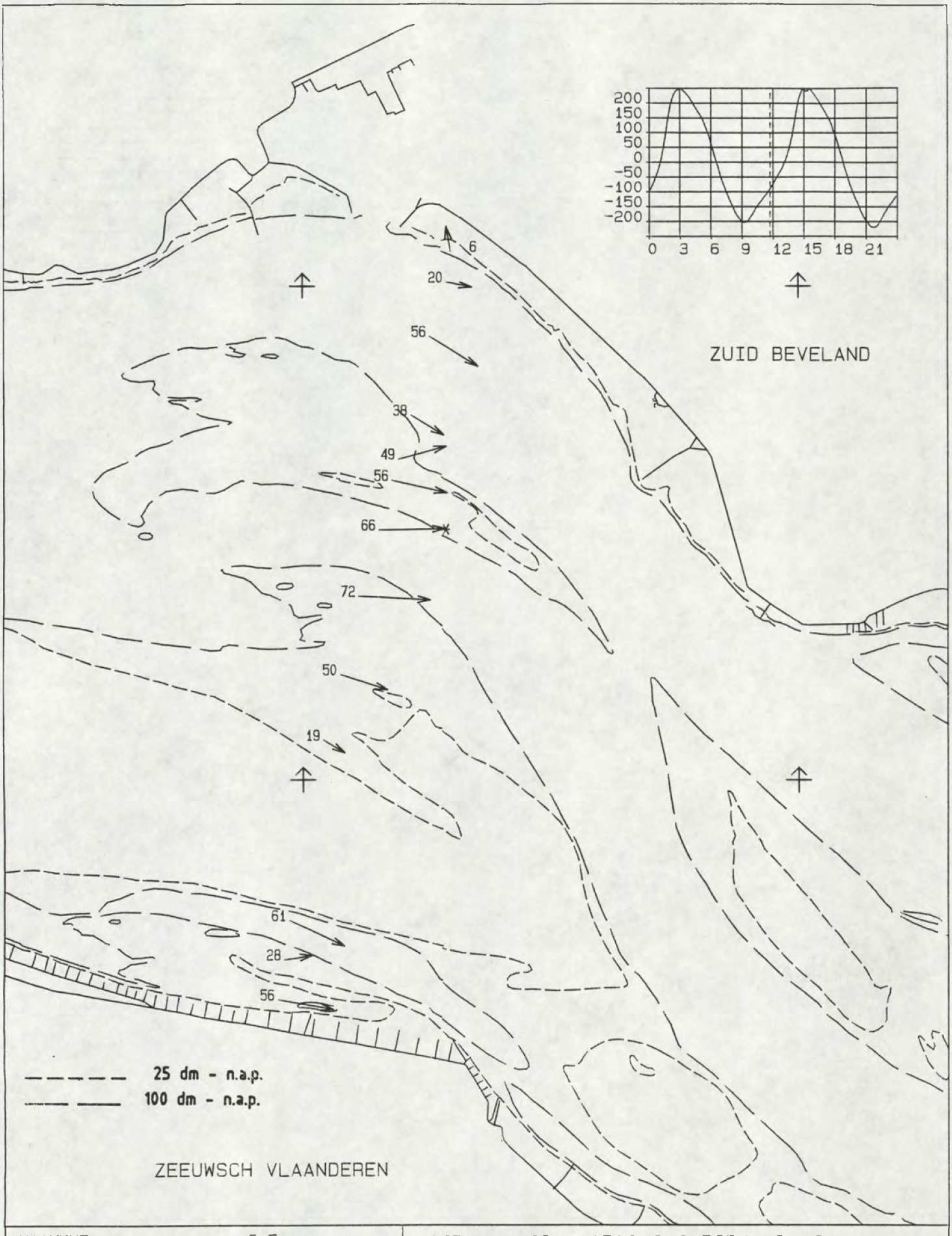

MAANUUR : 8.5	STROOMMETING SEDIMENTMETING RAAI 9
TIJD M.E.T. : 11.37 uur	DATUM : 910910
WATERSTAND VLIS : -94 cm	RIJKSWATERSTAAT
DIEPTE : GEMIDDELD	DIRECTIE ZEELAND
SCHAAL 1 : 50000.	MEETDIENST
STROOMSNELHEDEN IN cm/s	

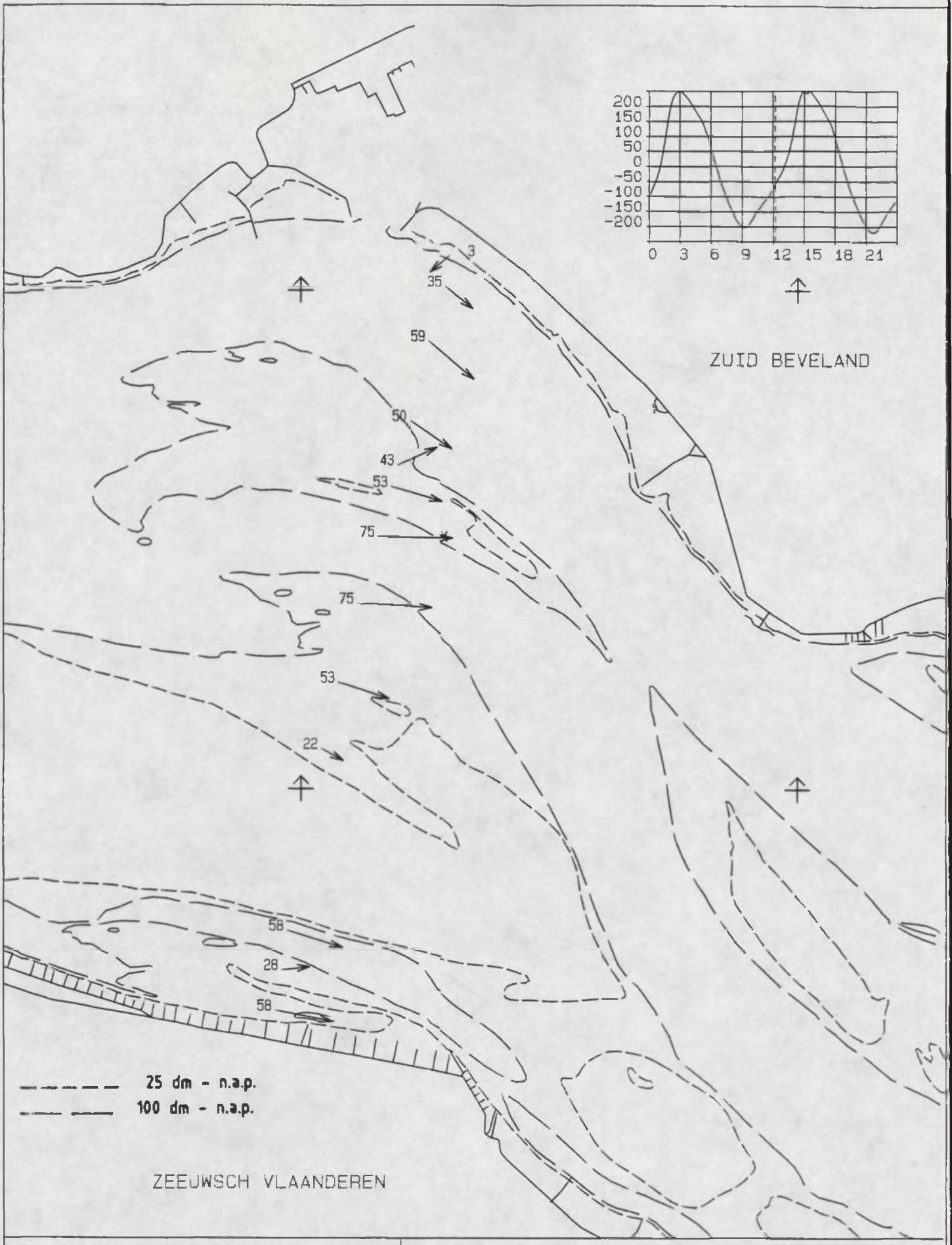

MAANUUR : 9.0	STROOMMETING SEDIMENTMETING RAAI 9
TIJD M.E.T. : 12.07 uur	DATUM : 910910
WATERSTAND VLIS : -64 cm	RIJKSWATERSTAAT
DIEPTE : GEMIDDELD	DIRECTIE ZEELAND
SCHAAL 1 : 50000.	MEETDIENST
STROOMSNELHEDEN IN cm/s	

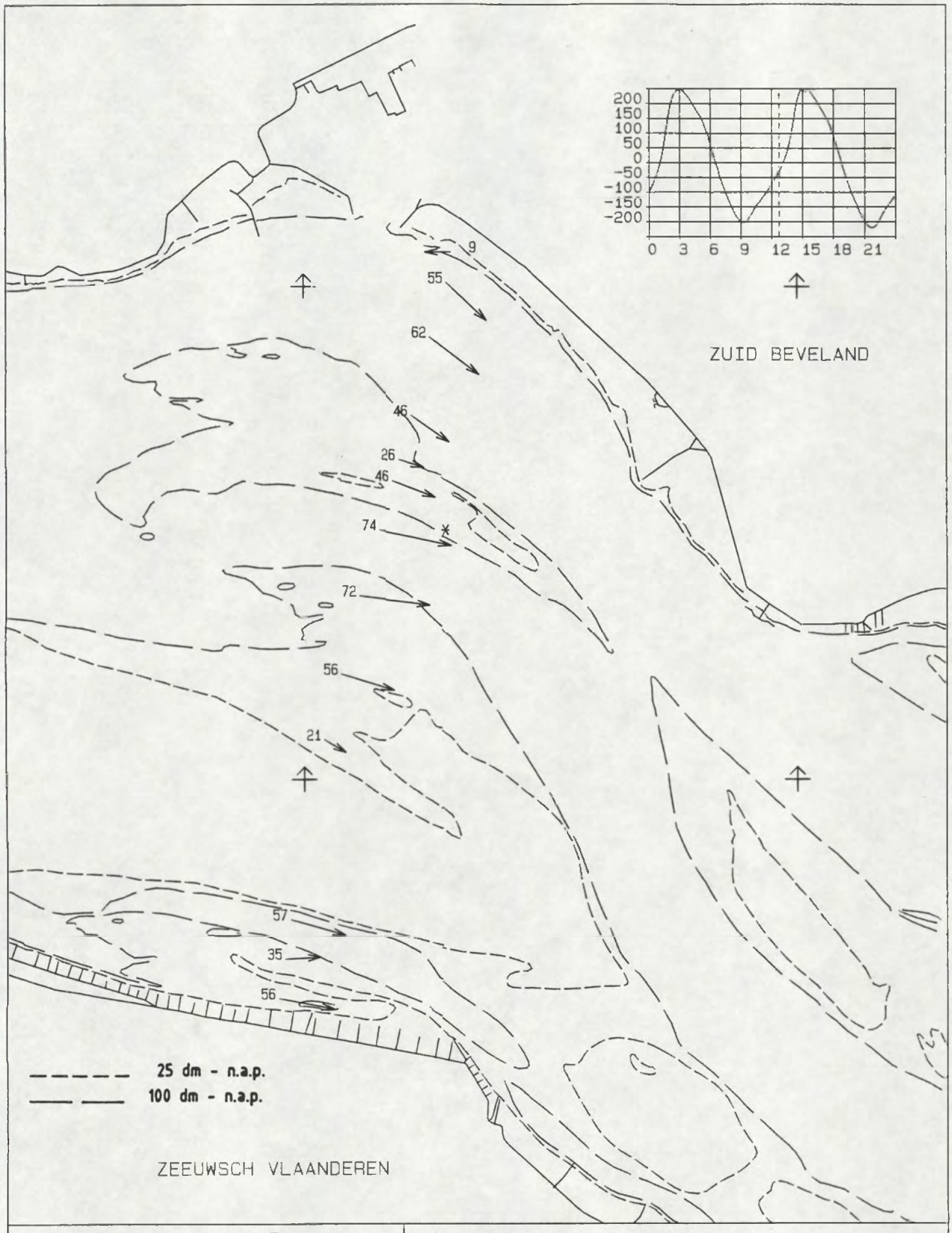

MAANUUR : 9.5	STROOMMETING SEDIMENTMETING RAAI 9
TIJD M.E.T. : 12.38 uur	DATUM : 910910
WATERSTAND VLIS : -33 cm	RIJKSWATERSTAAT
DIEPTE : GEMIDDELD	DIRECTIE ZEELAND
SCHAAL 1 : 50000.	MEETDIENST
STROOMSNELHEDEN IN cm/s	

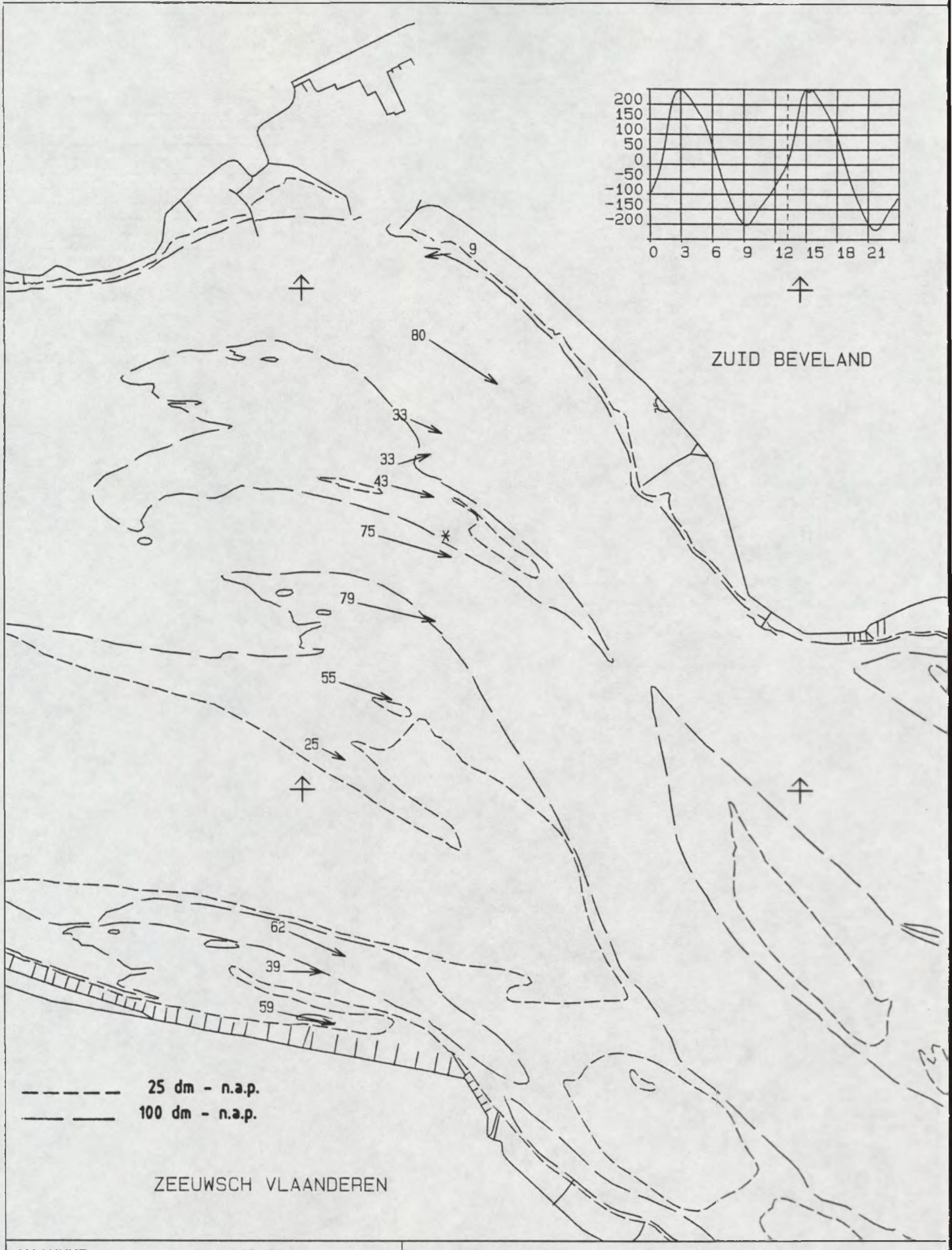

MAANUUR : 10.0	STROOMMETING SEDIMENTMETING RAAI 9
TIJD M.E.T. : 13.08 uur	DATUM : 910910
WATERSTAND VLIS : 2 cm	RIJKSWATERSTAAT
DIEPTE : GEMIDDELD	DIRECTIE ZEELAND
SCHAAL 1 : 50000.	MEETDIENST
STROOMSNELHEDEN IN cm/s	

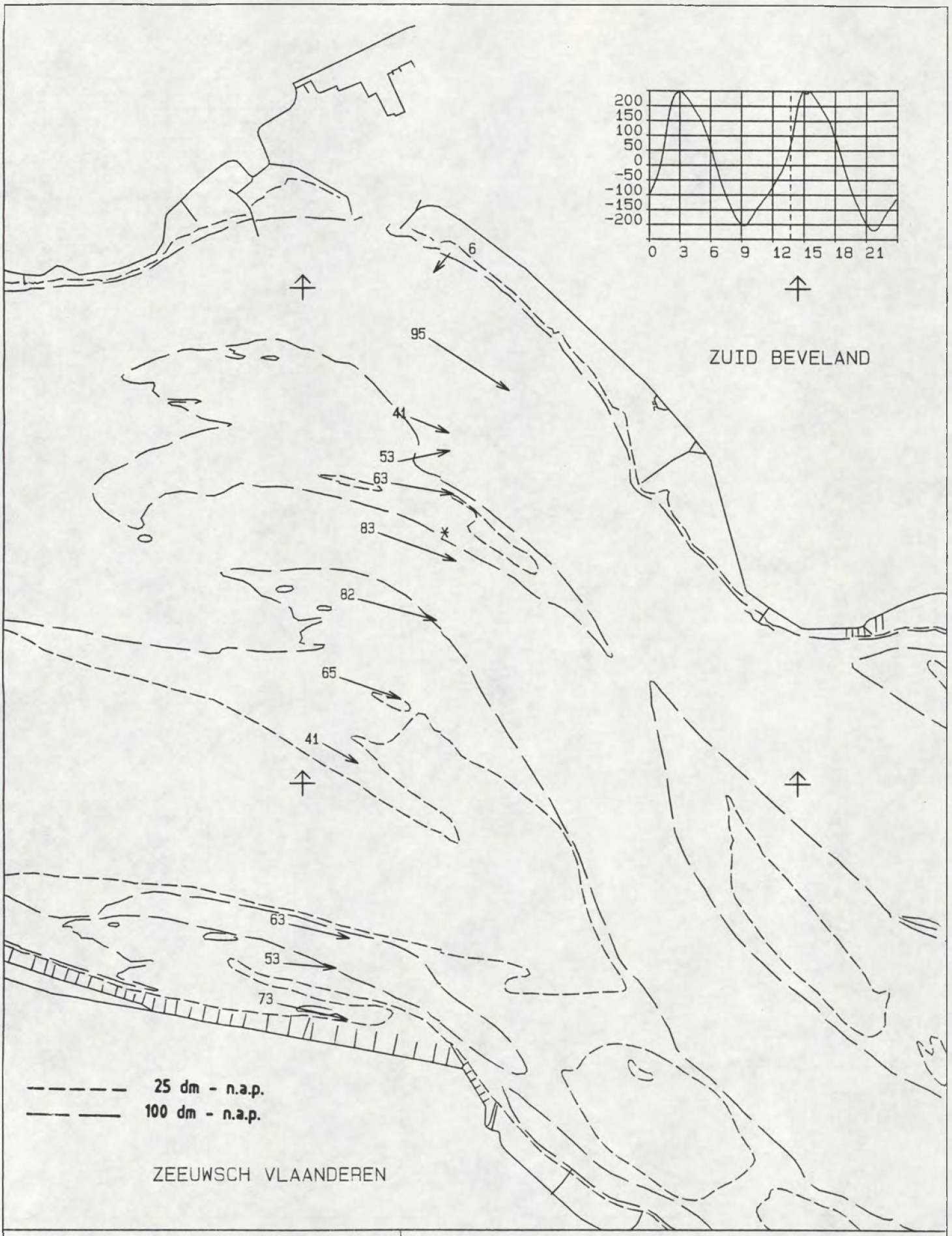

MAANUUR : 10.5	STROOMMETING SEDIMENTMETING RAAI 9
TIJD M.E.T. : 13.39 uur	DATUM : 910910
WATERSTAND VLIS : 63 cm	RIJKSWATERSTAAT
DIEPTE : GEMIDDELD	DIRECTIE ZEELAND
SCHAAL 1 : 50000.	MEETDIENST
STROOMSNELHEDEN IN cm/s	

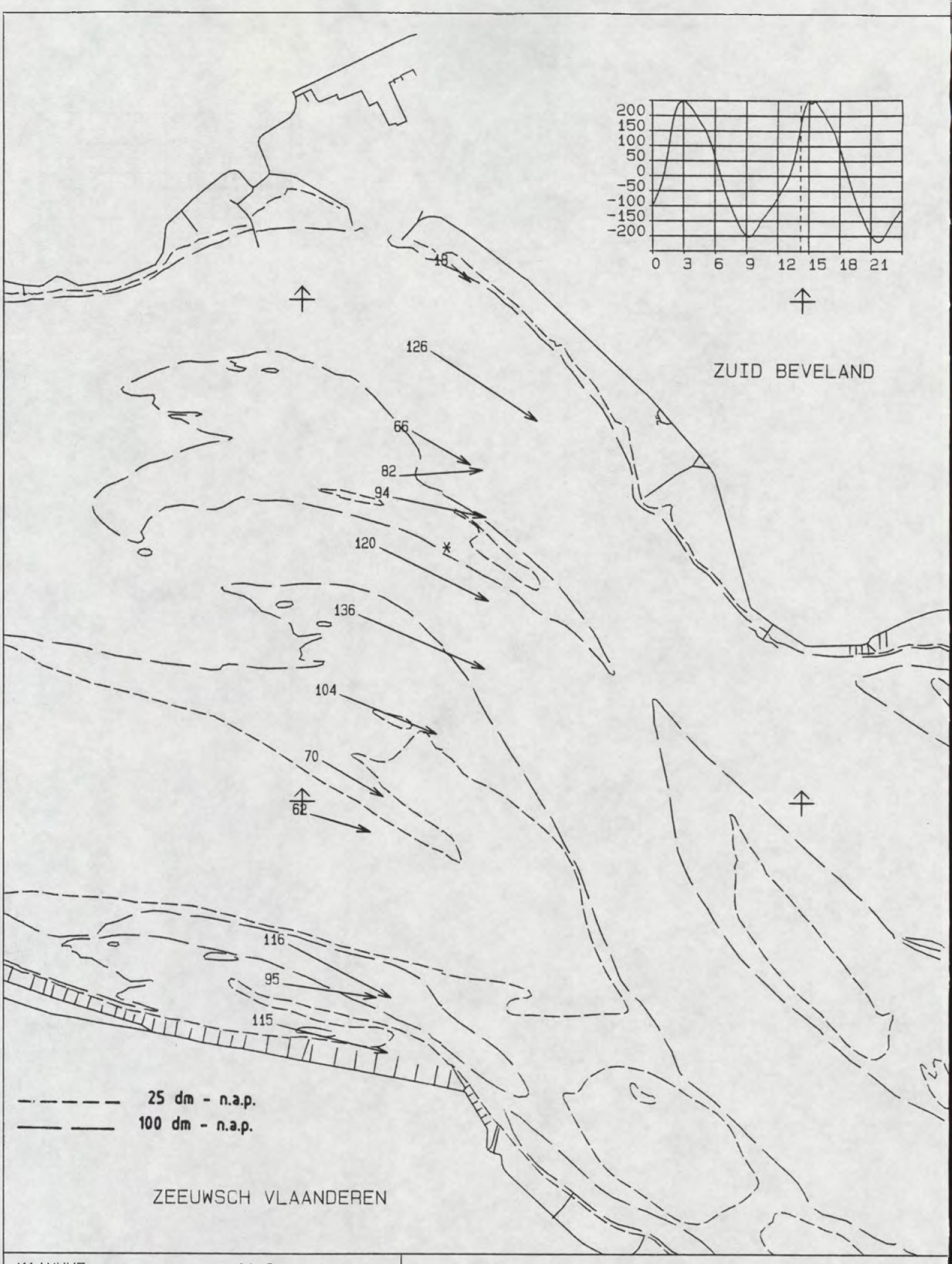

MAANUUR : 11.0	STROOMMETING SEDIMENTMETING RAAI 9
TIJD M.E.T. : 14.09 uur	DATUM : 910910
WATERSTAND VLIS : 156 cm	RIJKSWATERSTAAT
DIEPTE : GEMIDDELD	DIRECTIE ZEELAND
SCHAAL 1 : 50000.	MEETDIENST
STROOMSNELHEDEN IN cm/s	

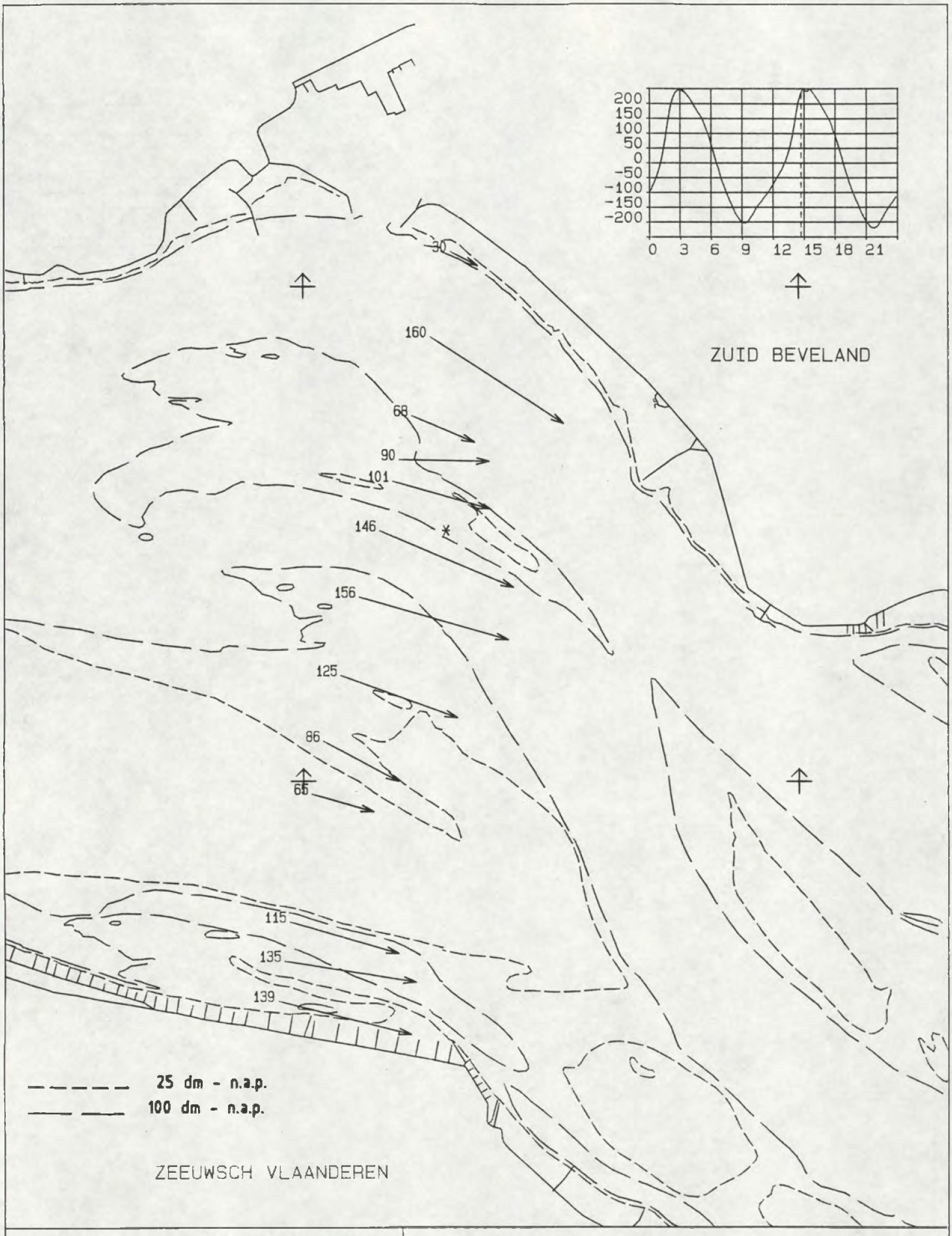

MAANUUR : 11.5	STROOMMETING SEDIMENTMETING RAAI 9
TIJD M.E.T. : 14.40 uur	DATUM : 910910
WATERSTAND VLIS : 235 cm	RIJKSWATERSTAAT
DIEPTE : GEMIDDELD	DIRECTIE ZEELAND
SCHAAL 1 : 50000.	MEETDIENST
STROOMSNELHEDEN IN cm/s	

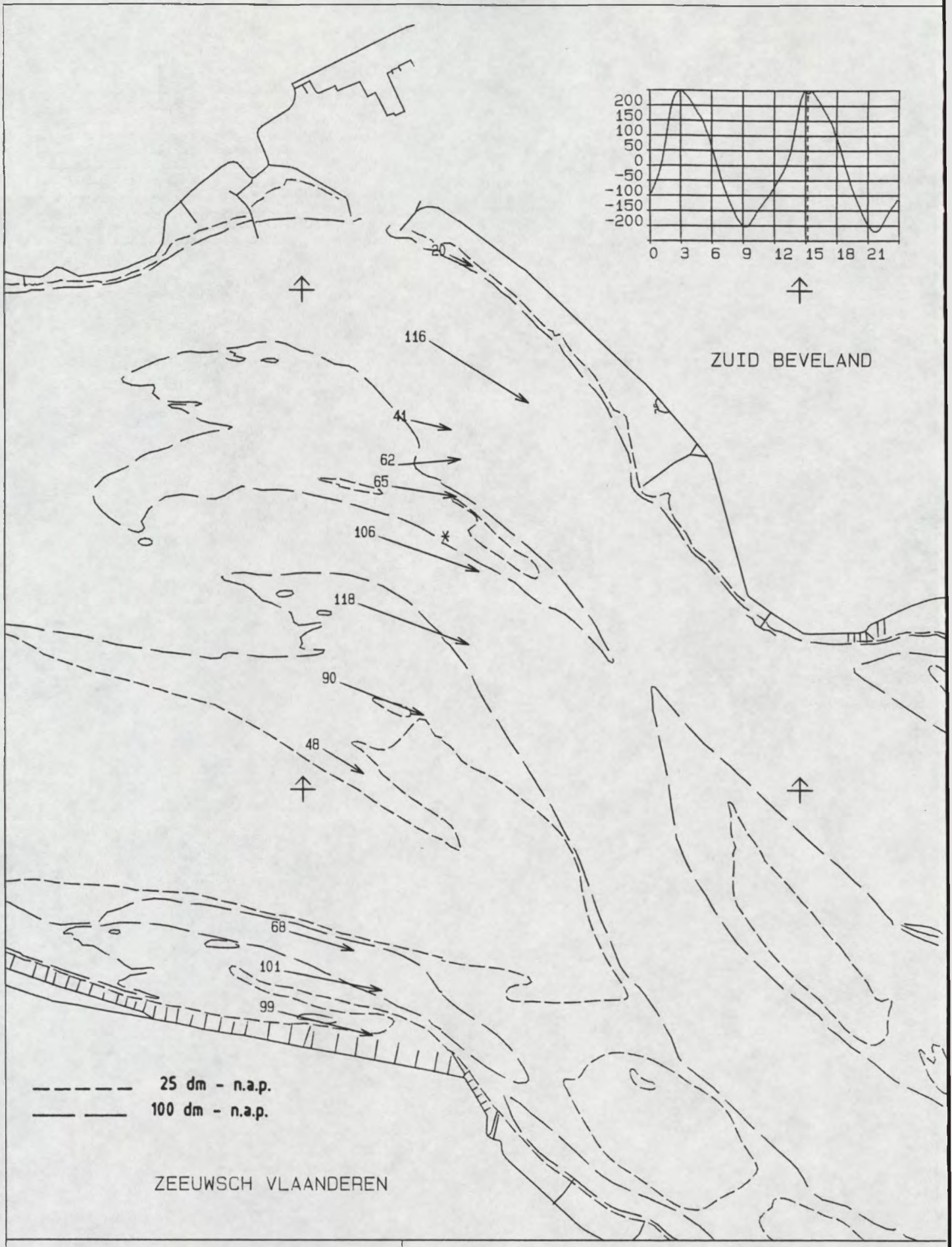

MAANUUR : 0.0	STROOMMETING SEDIMENTMETING RAAI 9
TIJD M.E.T. : 15.10 uur	DATUM : 910910
WATERSTAND VLIS : 258 cm	RIJKSWATERSTAAT
DIEPTE : GEMIDDELD	DIRECTIE ZEELAND
SCHAAL 1 : 50000.	MEETDIENST
STROOMSNELHEDEN IN cm/s	

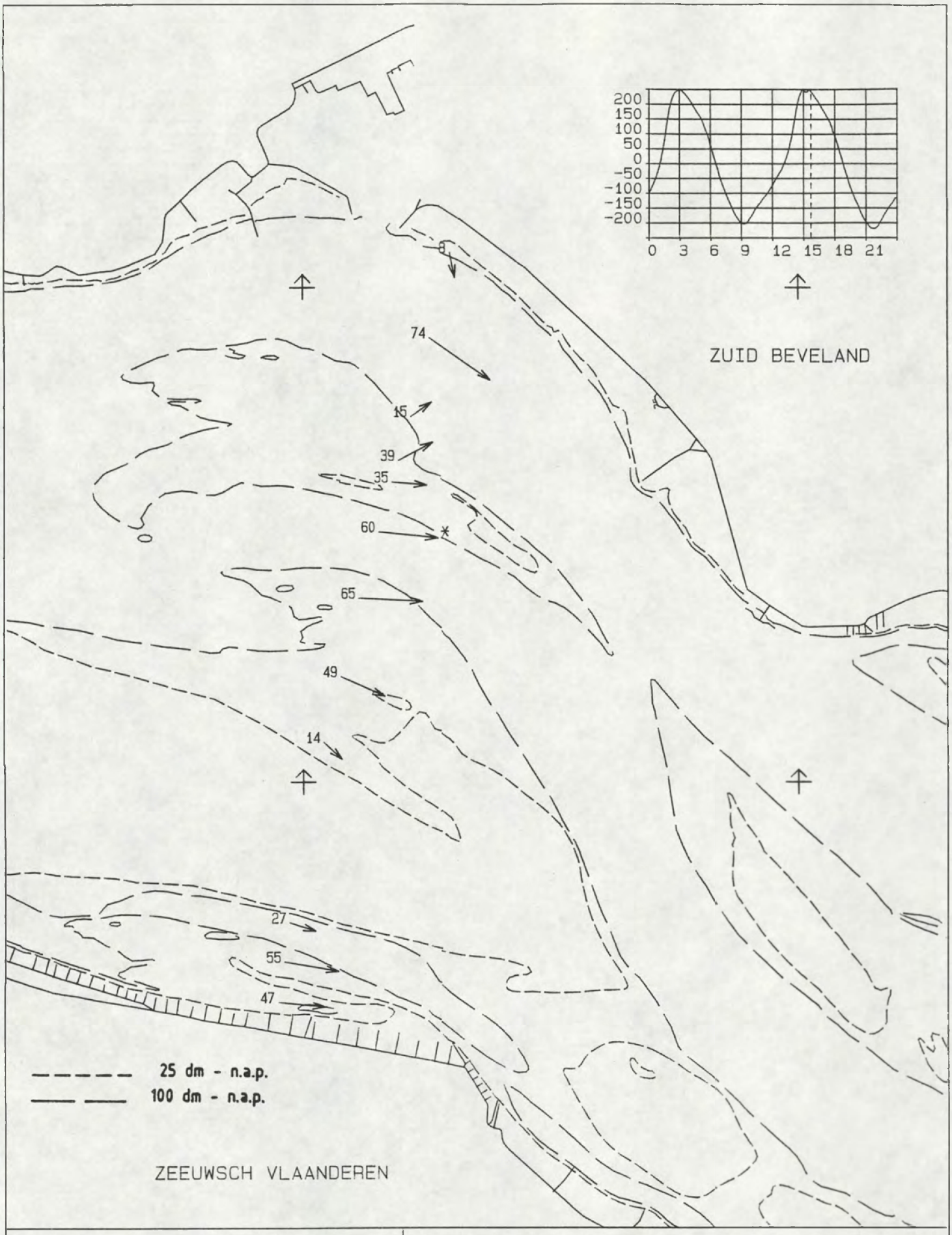

MAANUUR : 5	STROOMMETING SEDIMENTMETING RAAI 9
TIJD M.E.T. : 15.41 uur	DATUM : 910910
WATERSTAND VLIS : 244 cm	RIJKSWATERSTAAT
DIEPTE : GEMIDDELD	DIRECTIE ZEELAND
SCHAAL 1 : 50000.	MEETDIENST
STROOMSNELHEDEN IN cm/s	

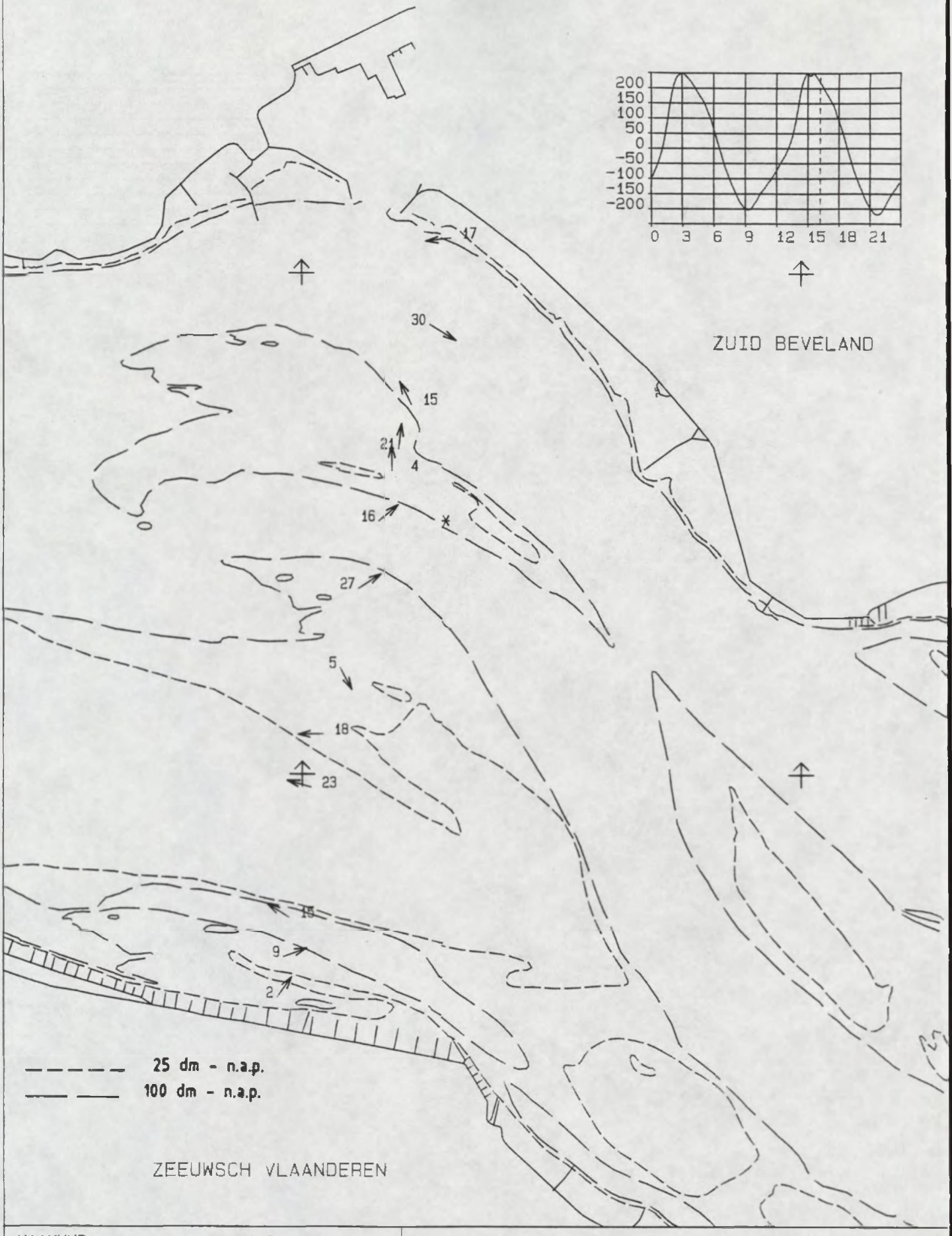

MAANUUR : 1.0	STROOMMETING SEDIMENTMETING RAAI 9
TIJD M.E.T. : 16.12 uur	DATUM : 910910
WATERSTAND VLIS : 218 cm	RIJKSWATERSTAAT
DIEPTE : GEMIDDELD	DIRECTIE ZEELAND
SCHAAL 1 : 50000.	MEETDIENST
STROOMSNELHEDEN IN cm/s	

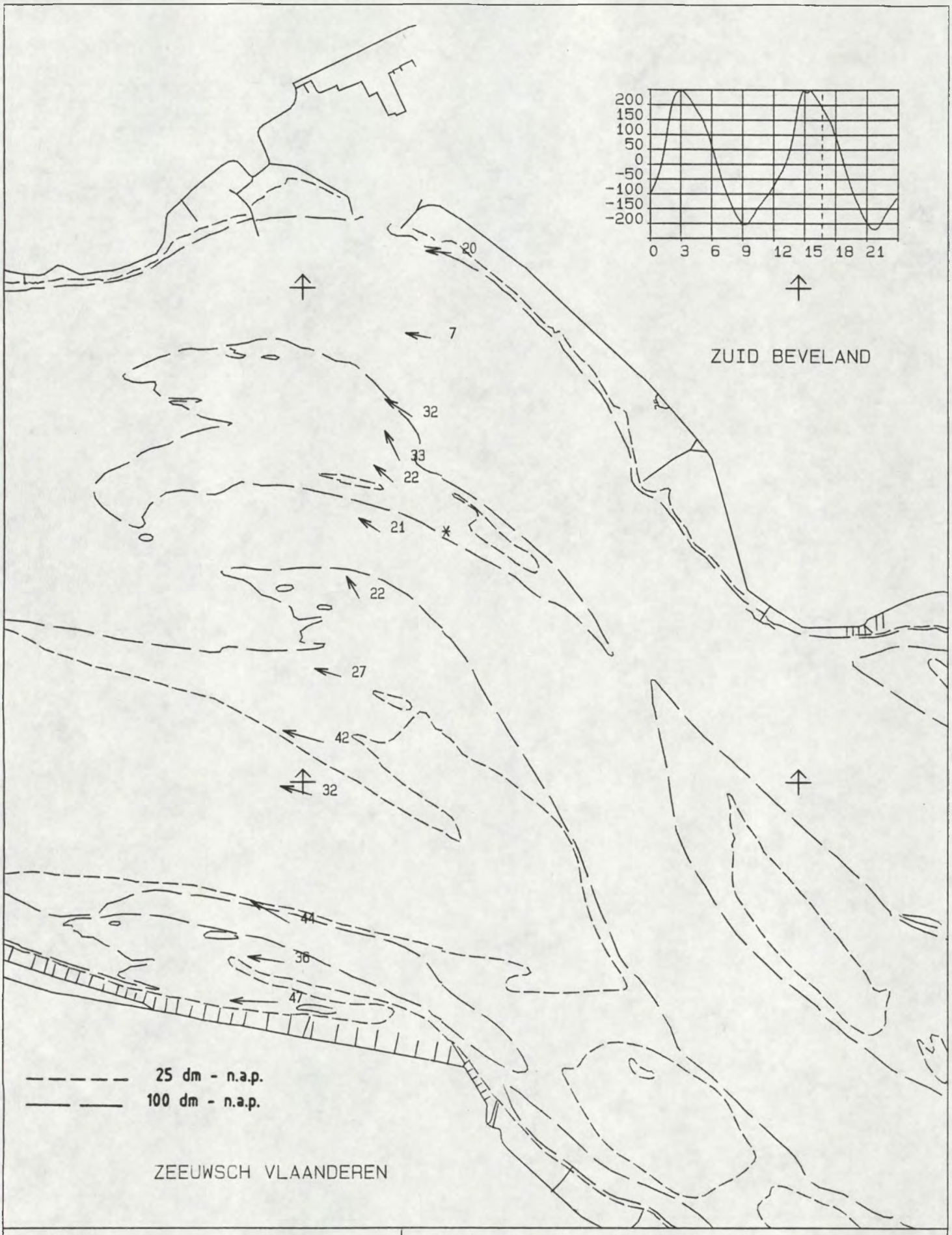

MAANUUR : 1.5	STROOMMETING SEDIMENTMETING RAAI 9
TIJD M.E.T. : 16.43 uur	DATUM : 910910
WATERSTAND VLIS : 189 cm	RIJKSWATERSTAAT
DIEPTE : GEMIDDELD	DIRECTIE ZEELAND
SCHAAL 1 : 50000.	MEETDIENST
STROOMSNELHEDEN IN cm/s	

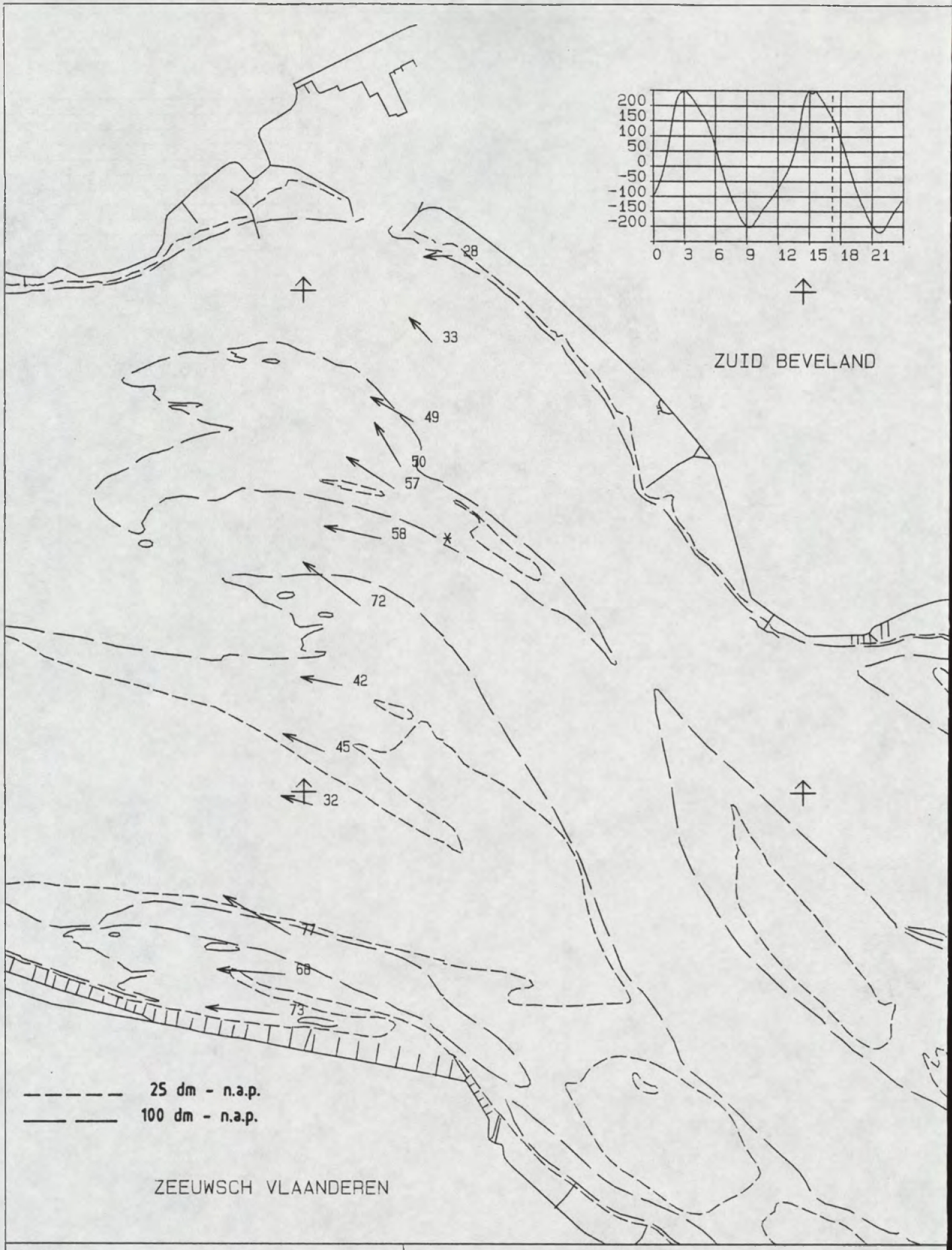

MAANUUR : 2.0	STROOMMETING SEDIMENTMETING RAAI 9
TIJD M.E.T. : 17.13 uur	DATUM : 910910
WATERSTAND VLIS : 159 cm	RIJKSWATERSTAAT
DIEPTE : GEMIDDELD	DIRECTIE ZEELAND
SCHAAL 1 : 50000.	MEETDIENST
STROOMSNELHEDEN IN cm/s	

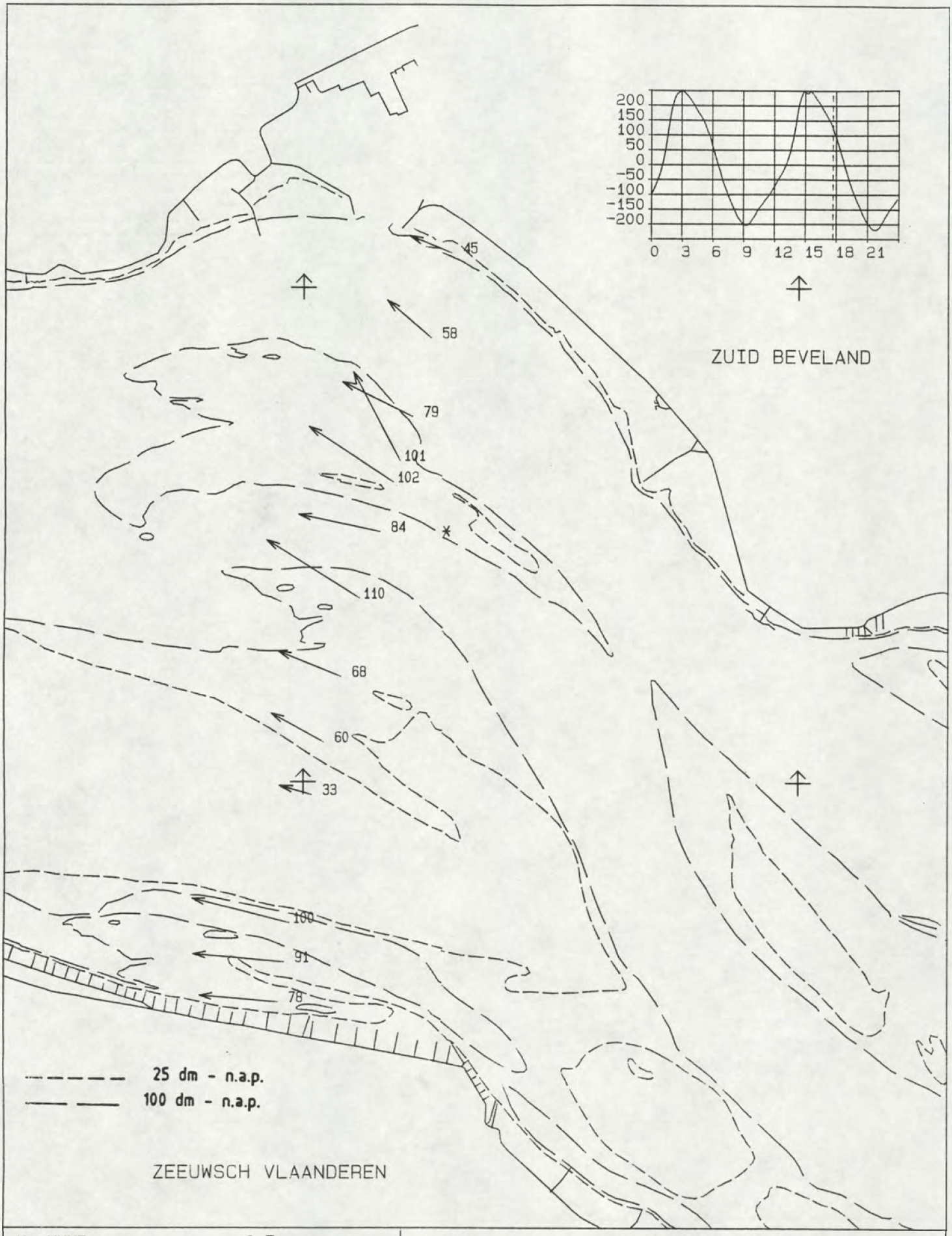

MAANUUR : 2.5	STROOMMETING SEDIMENTMETING RAAI 9
TIJD M.E.T. : 17.44 uur	DATUM : 910910
WATERSTAND VLIS : 119 cm	RIJKSWATERSTAAT
DIEPTE : GEMIDDELD	DIRECTIE ZEELAND
SCHAAL 1 : 50000.	MEETDIENST
STROOMSNELHEDEN IN cm/s	

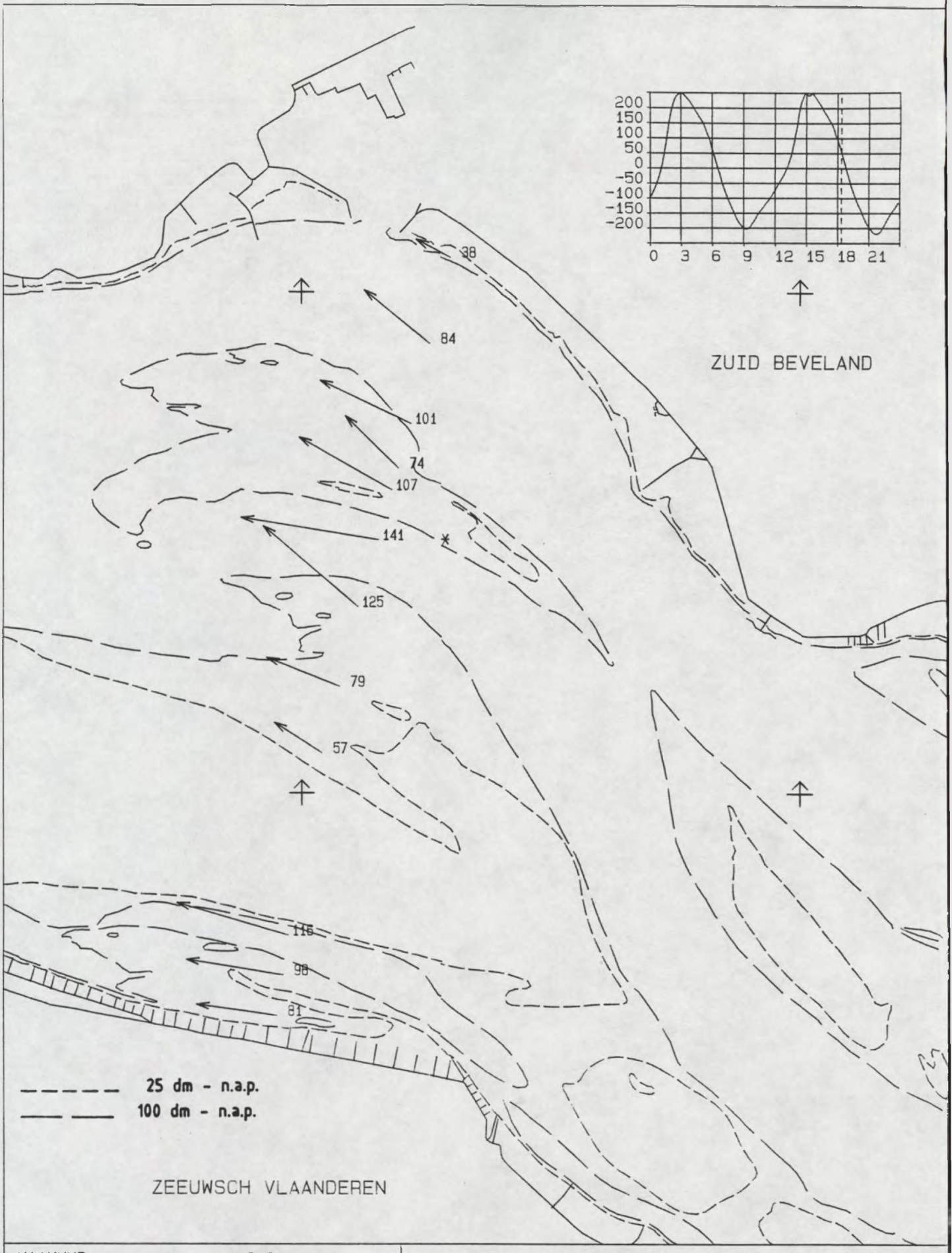

MAANUUR : 3.0	STROOMMETING SEDIMENTMETING RAAI 9
TIJD M.E.T. : 18.15 uur	DATUM : 910910
WATERSTAND VLIS : 66 cm	RIJKSWATERSTAAT
DIEPTE : GEMIDDELD	DIRECTIE ZEELAND
SCHAAL 1 : 50000.	MEETDIENST
STROOMSNELHEDEN IN cm/s	

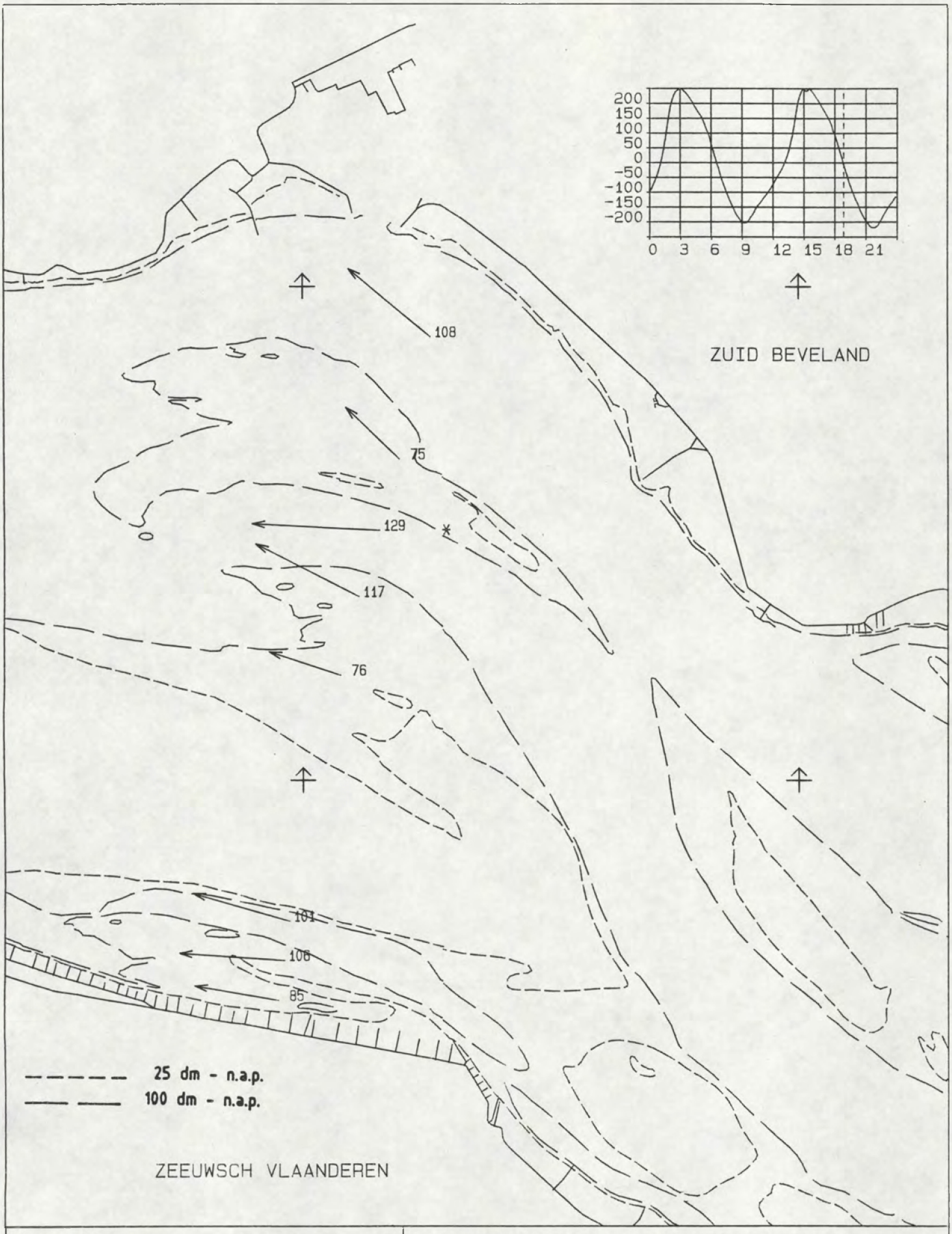

25 dm - n.a.p.

100 dm - n.a.p.

MAANUUR : 3.5	STROOMMETING SEDIMENTMETING RAAI 9
TIJD M.E.T. : 18.46 uur	DATUM : 910910
WATERSTAND VLIS : 4 cm	RIJKSWATERSTAAT
DIEPTE : GEMIDDELD	DIRECTIE ZEELAND
SCHAAL 1 : 50000	MEETDIENST
STROOMSNELHEDEN IN cm/s	

directie zeeland
meetdienst zeeland
- bijlagen -

BIJLAGE 13 :DEBIETEN

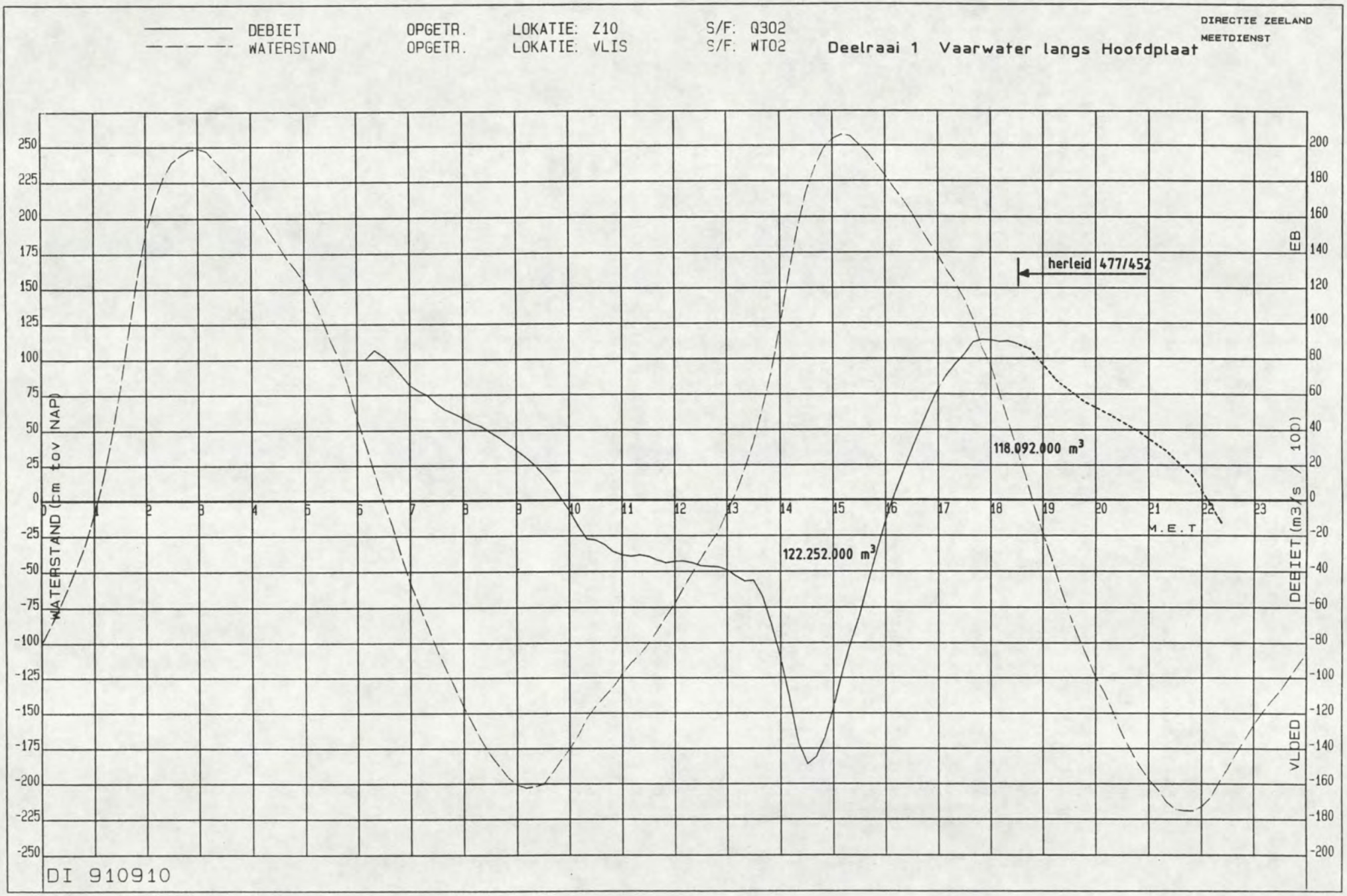
DEBIET OPGETR. LOKATIE: Z10 S/F: Q302
WATERSTAND OPGETR. LOKATIE: VLIS S/F: WT02
DIRECTIE ZEELAND
MEETDIENST
Deelraai 1 Vaarwater langs Hoofdplaat
herleid 477/452
118.092.000 m3
122.252.000 m3
WATERSTAND (cm tov NAP)
DEBIET (m3/s / 10p)
EB
VLOED
M.E.T
DI 910910

/OV/STROOM/UIT

```
00001  A L G P R - L I J S T  -pag. 01-    datum/tijd: 911030.1440
00002
00003  locatie: -519      oms: Z10  (Z10)
00004  soortf.: Q302      oms: DEBIET IN M3/SEK.
00005  kanalen: 1
00006  DEBIET DEELRAAT 1
00007
00008  910910
00009              00        10        20        30        40        50
00010  00: ************************************************************
00011  01: ************************************************************
00012  02: ************************************************************
00013  03: ************************************************************
00014  04: ************************************************************
00015  05: ************************************************************
00016  06: *********   8042.0    8506.2    8166.4    7702.2    7129.9
00017  07:    6507.5    6192.3    5926.7    5471.8    5126.8    4906.5
00018  08:    4660.5    4385.1    4197.5    3866.6    3570.2    3194.5
00019  09:    2827.7    2452.4    2022.5    1492.1     870.1     118.6
00020  10:    -585.0   -1481.9   -2207.9   -2279.6   -2515.7   -2916.6
00021  11:   -3110.1   -3179.4   -3102.8   -3185.1   -3401.9   -3549.7
00022  12:   -3474.0   -3452.1   -3546.3   -3721.1   -3759.1   -3794.3
00023  13:   -3954.6   -4287.2   -4582.5   -4537.4   -5426.4   -7034.9
00024  14:   -8893.2  -11217.9  -13737.4  -14933.6  -14524.2  -13416.6
00025  15:  -11669.7   -9691.9   -7944.3   -6464.7   -4614.5   -2862.0
00026  16:   -1159.2     334.9    1618.8    2889.4    4090.1    5247.5
00027  17:    6310.7    7119.3    7730.4    8260.3    8945.1    9077.9
00028  18:    9047.4    8956.3    8985.9    8838.6    8224.8    7796.2
00029  19: ************************************************************
00030  20: ************************************************************
00031  21: ************************************************************
00032  22: ************************************************************
00033  23: ************************************************************
```

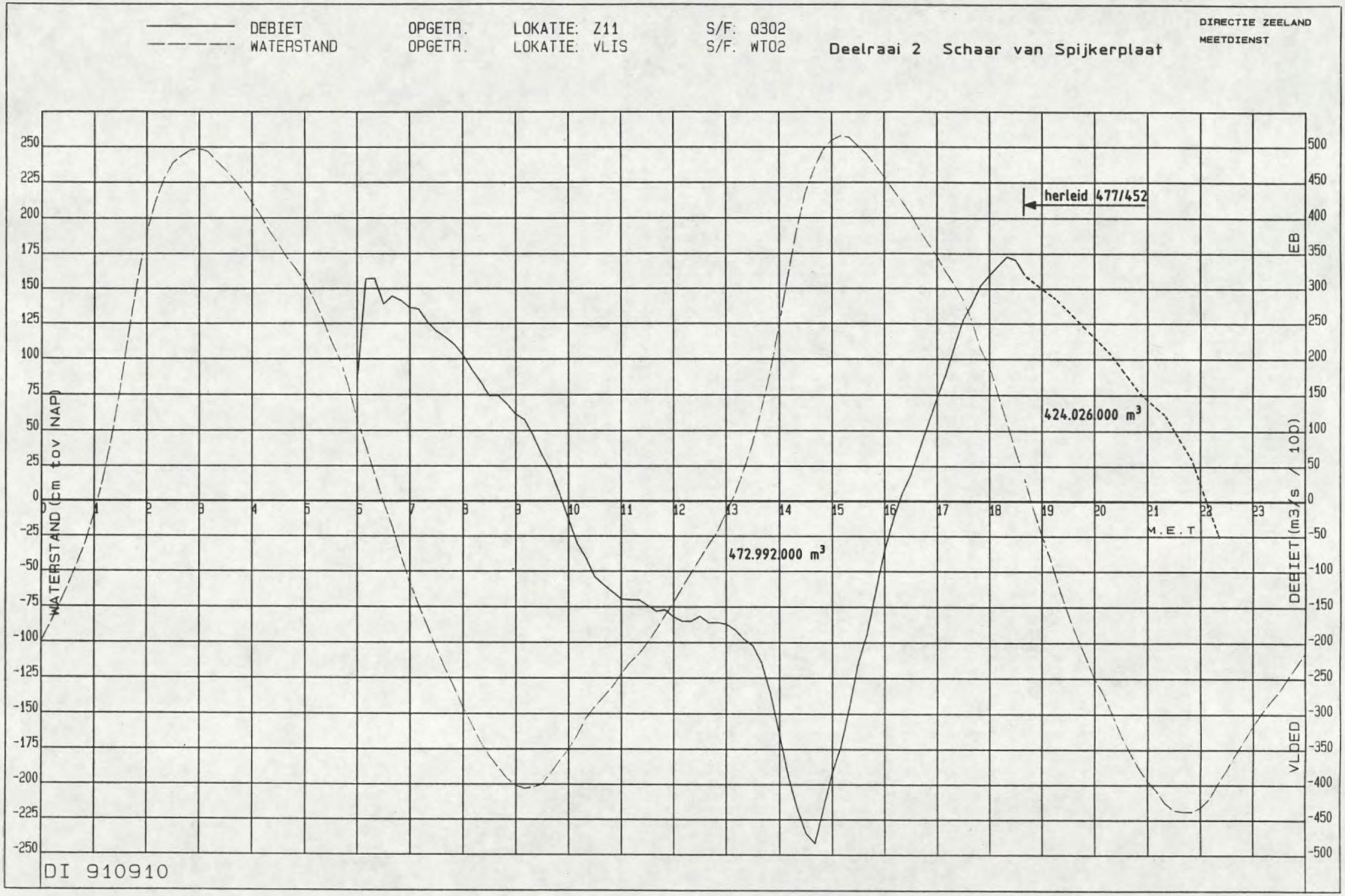
DEBIET
WATERSTAND
OPGETR.
LOKATIE: Z11
S/F: Q302
OPGETR.
LOKATIE: VLIS
S/F: WT02
Deelraai 2 Schaar van Spijkerplaat
DIRECTIE ZEELAND
MEETDIENST
herleid 477/452
424.026.000 m³
472.992.000 m³
WATERSTAND (cm tov NAP)
DEBIET (m3/s / 100)
EB
VLOED
M.E.T
DI 910910

/OV/STROOM/UIT

```
00001  A L G P R - L I J S T  -pag. 01-     datum/tijd: 911104.1045
00002
00003  locatie: -520      oms: Z11  (Z11)
00004  soortf.: Q302      oms: DEBIET IN M3/SEK.
00005  kanalen: 1
00006  DEBIET DEELRAAI 2
00007
00008  910910
00009                00        10        20        30        40        50
00010  00: ************************************************************
00011  01: ************************************************************
00012  02: ************************************************************
00013  03: ************************************************************
00014  04: ************************************************************
00015  05: ************************************************************
00016  06:   16740.0  31390.0  31440.0  27760.0  28910.0  28270.0
00017  07:   27240.0  27020.0  25150.0  23850.0  23020.0  21990.0
00018  08:   20500.0  18460.0  16790.0  14800.0  14820.0  13640.0
00019  09:   12200.0  11470.0   9250.0   6510.0   4210.0    980.0
00020  10:   -2650.0  -6140.0  -8210.0 -10900.0 -12030.0 -12960.0
00021  11:  -13960.0 -14130.0 -14110.0 -14880.0 -15680.0 -15470.0
00022  12:  -16490.0 -17120.0 -17100.0 -16420.0 -17340.0 -17300.0
00023  13:  -17510.0 -18330.0 -19550.0 -20540.0 -22880.0 -27280.0
00024  14:  -32980.0 -38890.0 -43520.0 -47030.0 -48350.0 -43200.0
00025  15:  -38280.0 -34470.0 -28830.0 -22690.0 -18700.0 -12830.0
00026  16:   -7030.0  -2540.0   1120.0   3770.0   7370.0  11070.0
00027  17:   14610.0  17930.0  21760.0  25510.0  27790.0  30460.0
00028  18:   31920.0  33270.0  34560.0  34110.0  32010.0**********
00029  19: ************************************************************
00030  20: ************************************************************
00031  21: ************************************************************
00032  22: ************************************************************
00033  23: ************************************************************
```

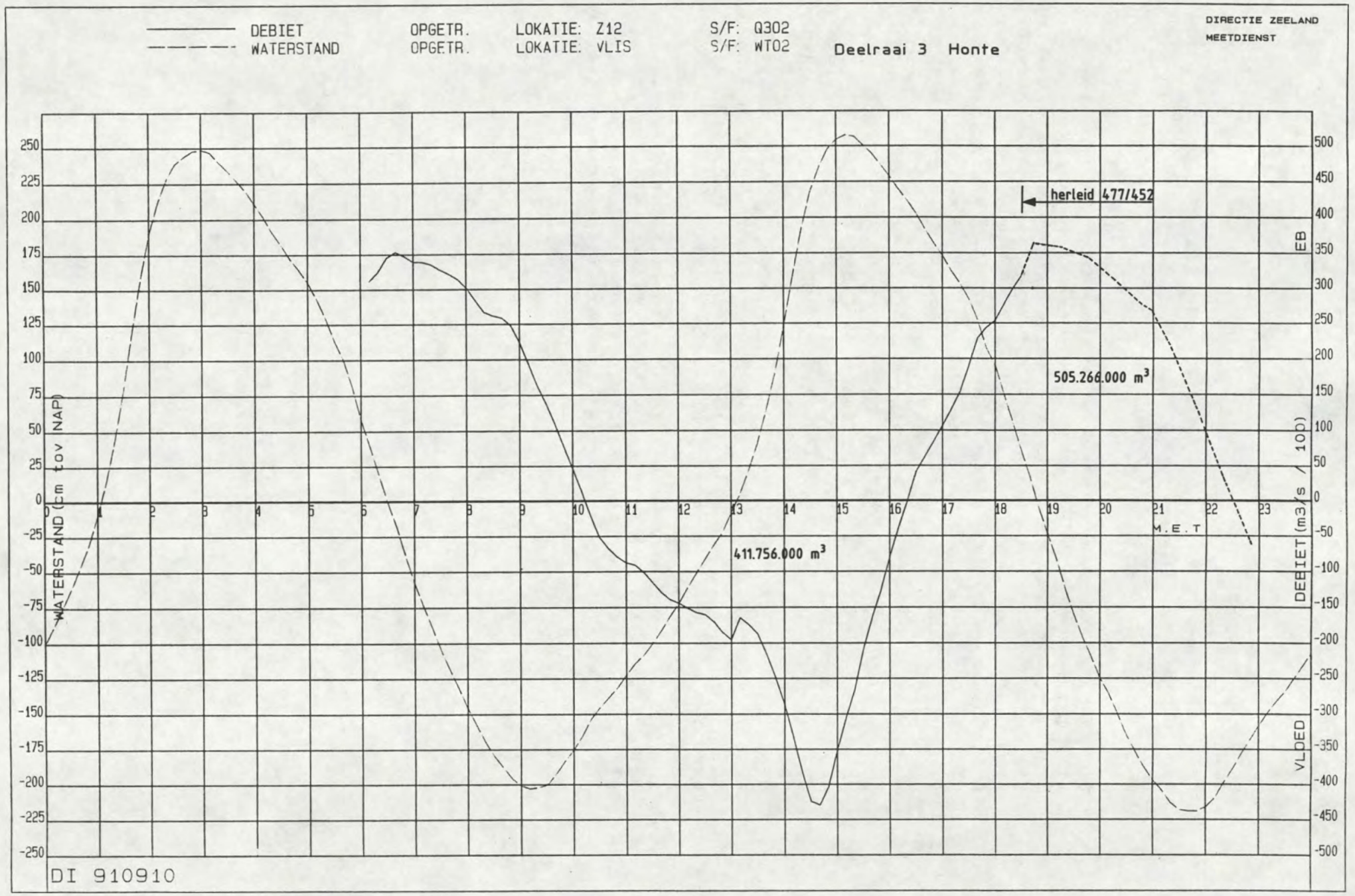
DEBIET
WATERSTAND
OPGETR.
LOKATIE: Z12
S/F: Q302
OPGETR.
LOKATIE: VLIS
S/F: WT02
Deelraai 3 Honte
DIRECTIE ZEELAND
MEETDIENST
herleid 477/452
505.266.000 m3
411.756.000 m3
WATERSTAND (cm tov NAP)
DEBIET (m3/s / 10D)
EB
VLOED
M.E.T
DI 910910

/DV/STROOM/UIT1

```
00001  A L G E M E E N  -pag. 01-     datum/tijd: 911031.1127
00002
00003  locatie: -521      oms: Z12  (Z12)
00004  soortf.: Q302      oms: DEBIET IN M3/SEK.
00005  kanalen: 1
00006  DEBIET DEELRAAT 3
00007
00008  910910
00009                00        10        20        30        40        50
00010  00: ************************************************************
00011  01: ************************************************************
00012  02: ************************************************************
00013  03: ************************************************************
00014  04: ************************************************************
00015  05: ************************************************************
00016  06: *********  31123.9  32432.8  34486.9  35284.2  34679.7
00017  07:   33875.4  33842.2  33490.1  32735.4  32140.4  31387.8
00018  08:   30164.7  28384.0  26626.4  26097.5  25793.3  24757.5
00019  09:   22357.6  19322.3  16271.6  13714.9  10860.5   7670.2
00020  10:    4559.6   1333.5  -2192.5  -5248.7  -6826.3  -8050.8
00021  11:   -8854.4  -9191.0 -10246.3 -11559.9 -13001.5 -13970.0
00022  12:  -14501.1 -15196.9 -15764.1 -16075.7 -17111.8 -18640.4
00023  13:  -19564.0 -16517.4 -17477.4 -18836.2 -21708.4 -24995.1
00024  14:  -28713.8 -33271.9 -38272.6 -42506.5 -43040.2 -40357.9
00025  15:  -35202.8 -30589.5 -26644.1 -20909.8 -16453.9 -12726.2
00026  16:   -8083.9  -3880.8    -75.0   4111.1   6274.5   8420.9
00027  17:   10639.2  12918.6  15390.3  19025.4  22869.2  24365.3
00028  18:   25355.4  27661.2  29868.8  31703.1  32323.9  25500.3
00029  19: ************************************************************
00030  20: ************************************************************
00031  21: ************************************************************
00032  22: ************************************************************
00033  23: ************************************************************
```

directie zeeland
meetdienst zeeland
- bijlagen -

BIJLAGE 14 :IJKLIJNEN AZTM

RAAI 9
AZTM-meting VAARW. LANGS HOOFDPLAAT

RIJKSWATERSTAAT
DIRECTIE ZEELAND
MEETDIENST

10-9-1990 meetpunt 2
PLUIMPOT

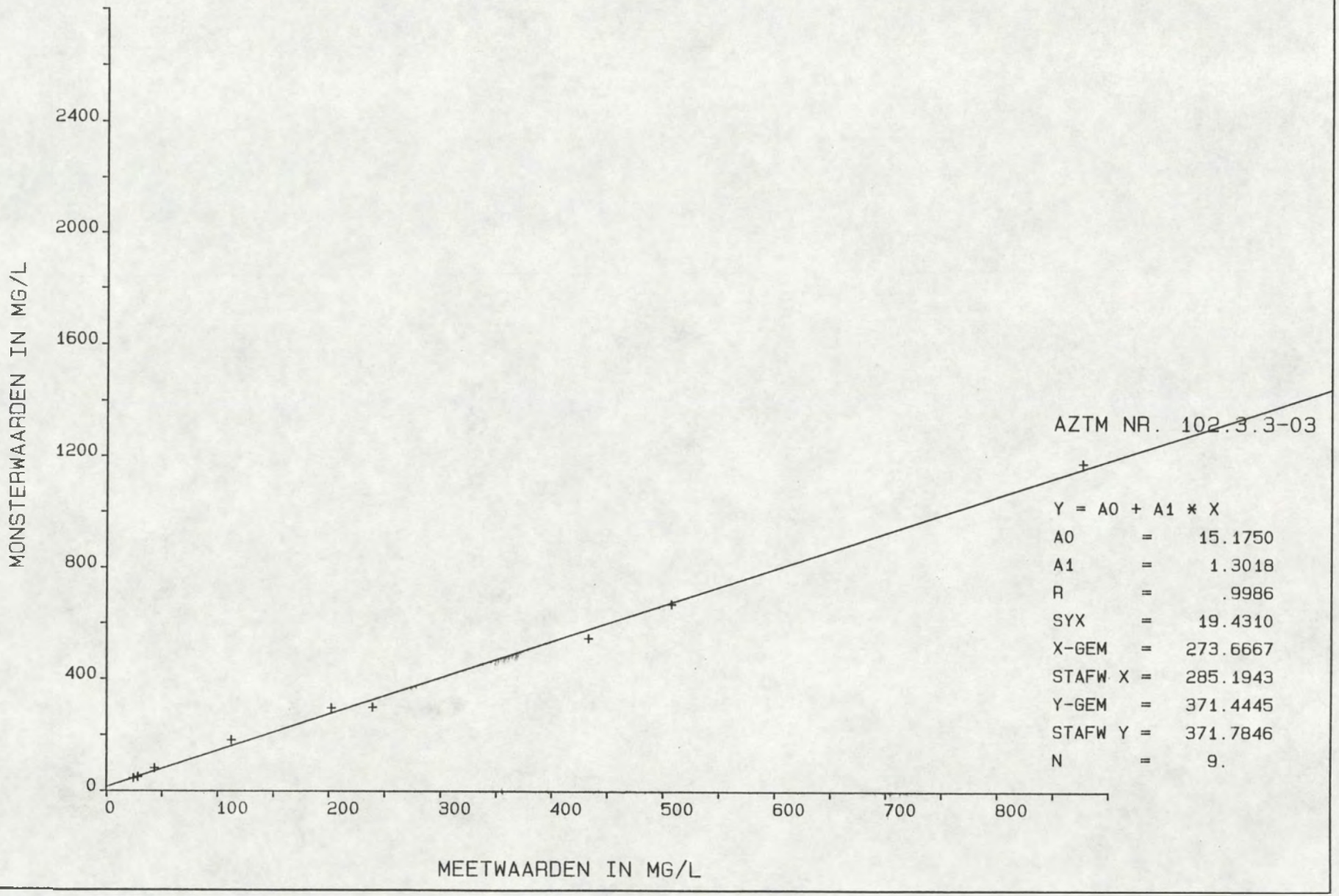

RAAI 9
AZTM-meting SCHAAR VAN SPIJKERPLAAT

RIJKSWATERSTAAT
DIRECTIE ZEELAND
MEETDIENST

10-9-1991 meetpunt 6
LODYCKE

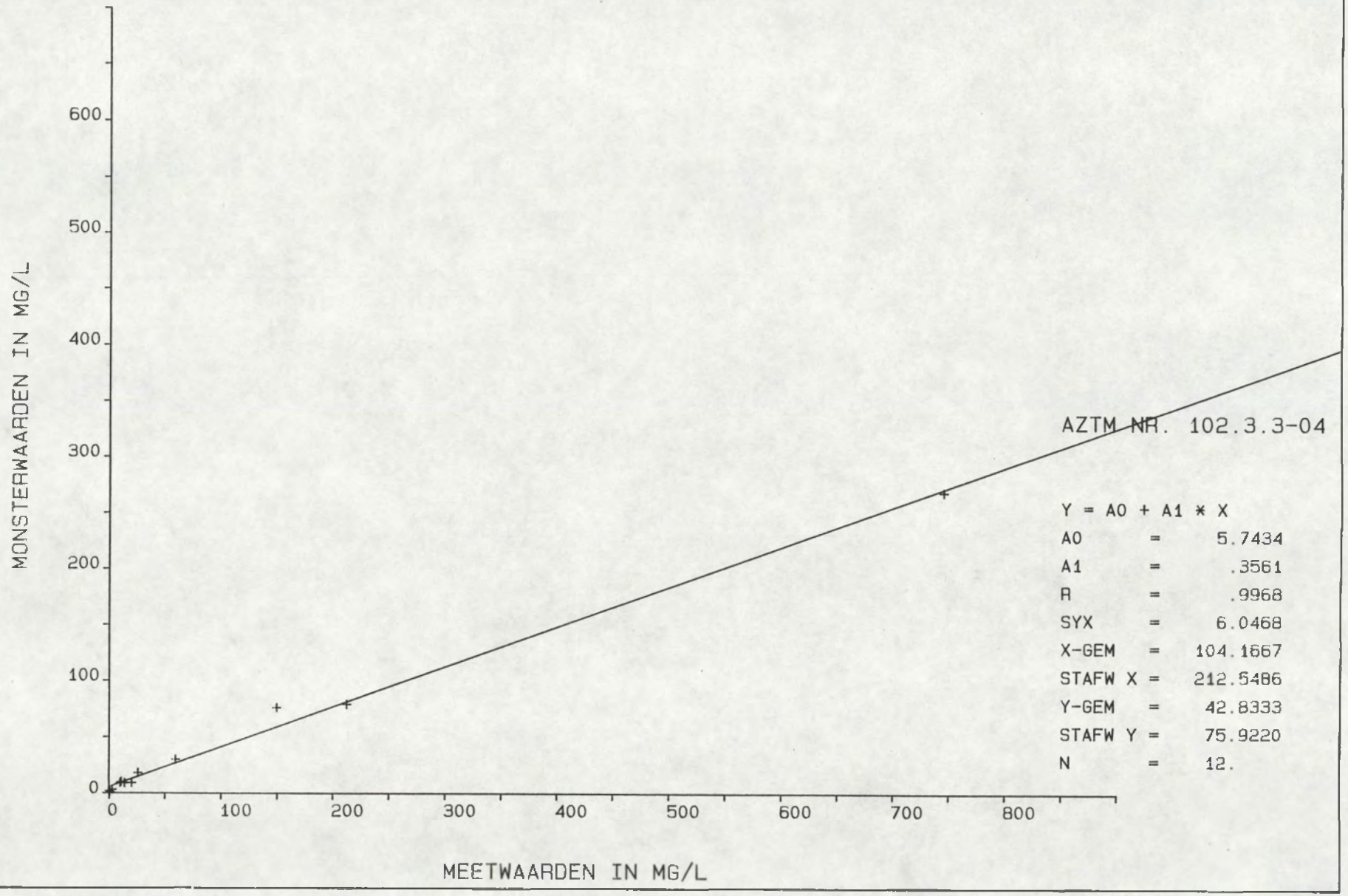

AZTM NR. 102.3.3-04

Y = A0 + A1 * X		
A0	=	5.7434
A1	=	.3561
R	=	.9968
SYX	=	6.0468
X-GEM	=	104.1667
STAFW X	=	212.5486
Y-GEM	=	42.8333
STAFW Y	=	75.9220
N	=	12.

RAAI 9
AZTM-meting SCHAAR VAN SPIJKERPLAAT

RIJKSWATERSTAAT
DIRECTIE ZEELAND
MEETDIENST

10-9-1991 meetpunt 7
SWALINGE

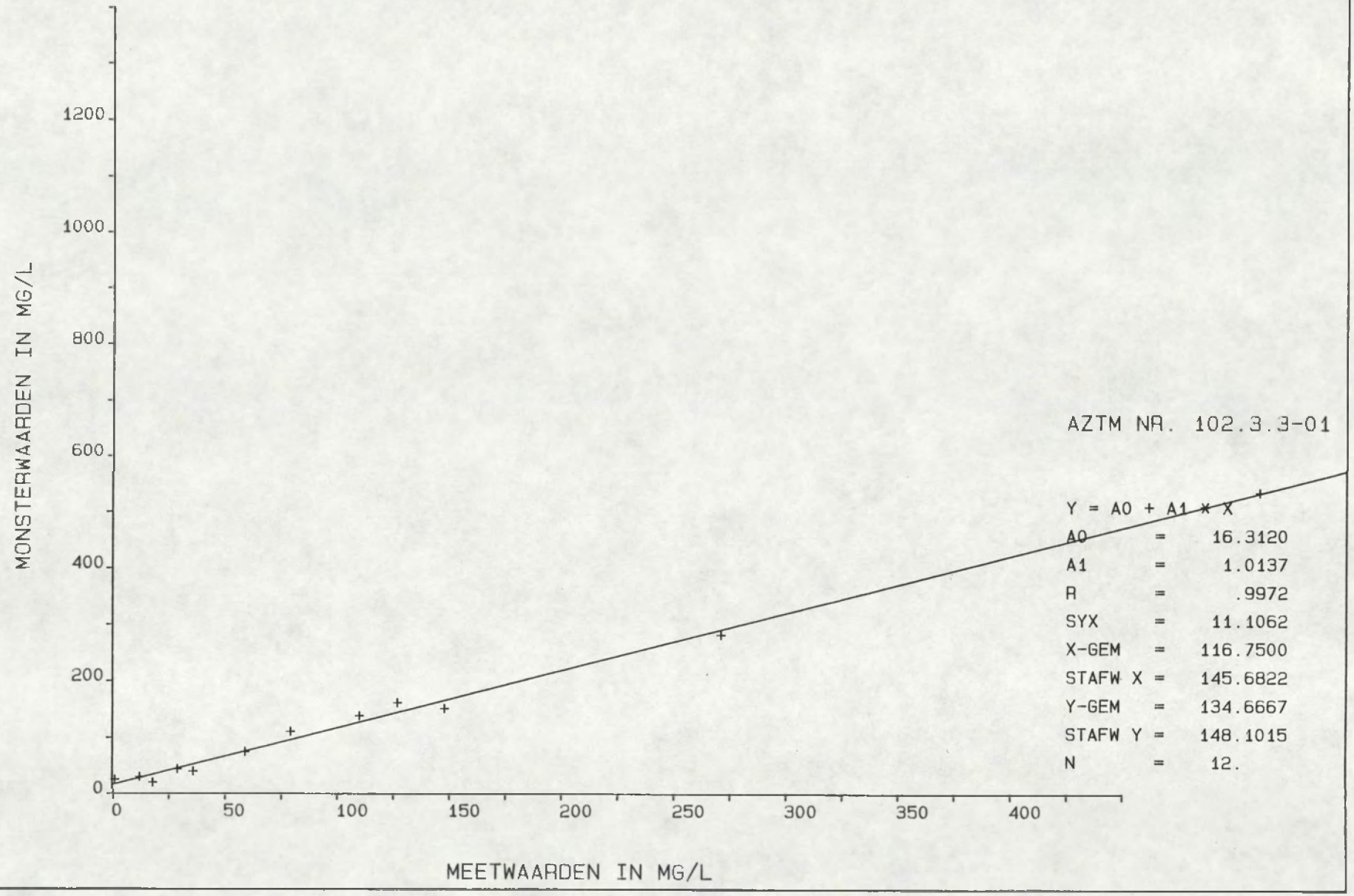

AZTM NR. 102.3.3-01

Y = A0 + A1 * X		
A0	=	16.3120
A1	=	1.0137
R	=	.9972
SYX	=	11.1062
X-GEM	=	116.7500
STAFW X	=	145.6822
Y-GEM	=	134.6667
STAFW Y	=	148.1015
N	=	12.

RAAI 9
AZTM-meting SCHAAR VAN SPIJKERPLAAT

RIJKSWATERSTAAT
DIRECTIE ZEELAND
MEETDIENST

10-9-1991 meetpunt 9
STEENVLIET

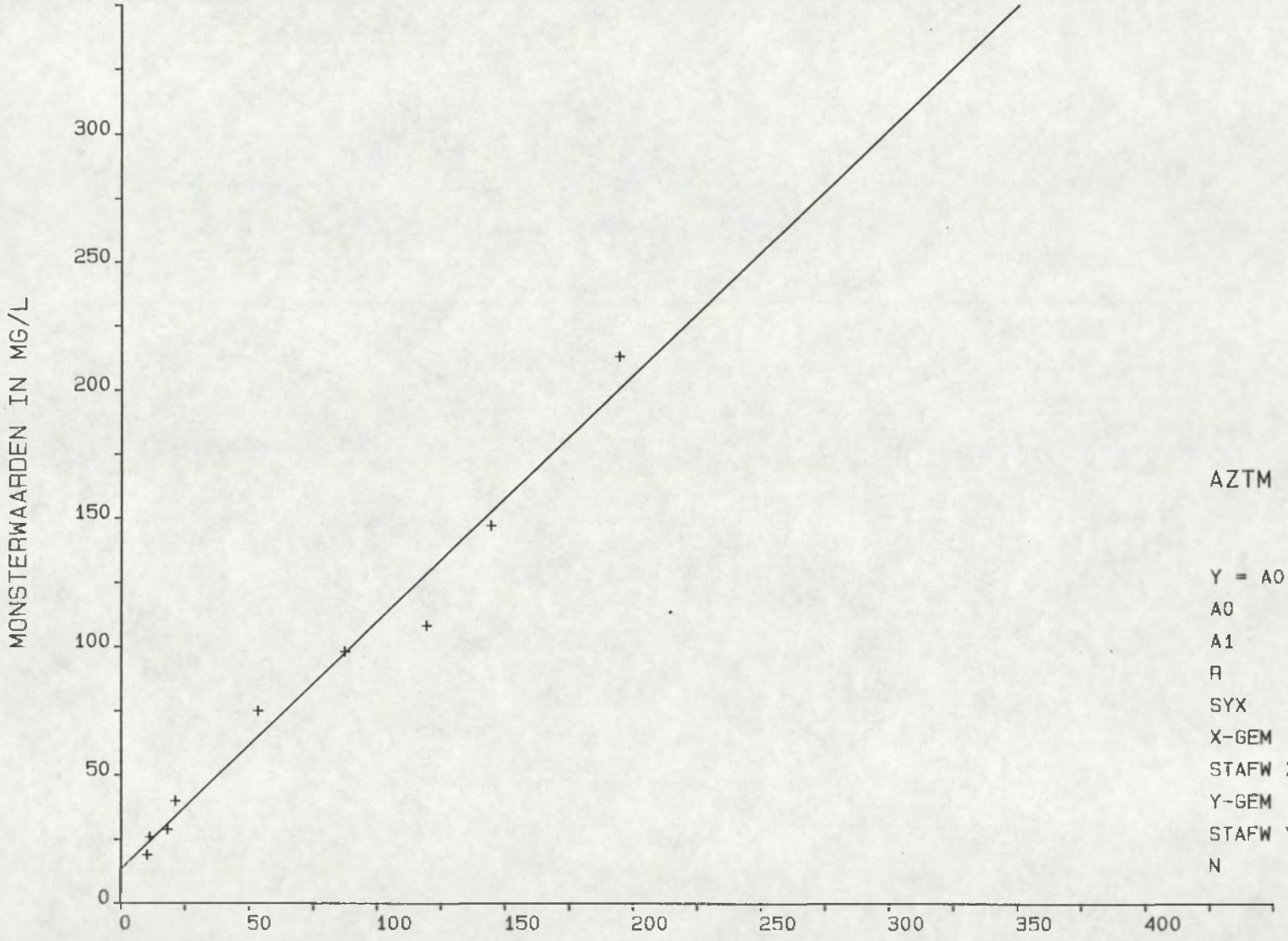

AZTM NR. 102.3.3-02

Y = A0 + A1 * X		
A0	=	13.6719
A1	=	.9619
R	=	.9887
SYX	=	9.7766
X-GEM	=	73.0000
STAFW X	=	67.0224
Y-GEM	=	83.8889
STAFW Y	=	65.2044
N	=	9.

RAAI 9
AZTM-meting HONTE

RIJKSWATERSTAAT
DIRECTIE ZEELAND
MEETDIENST

10-9-1991 meetpunt 11
WIJTVLIET

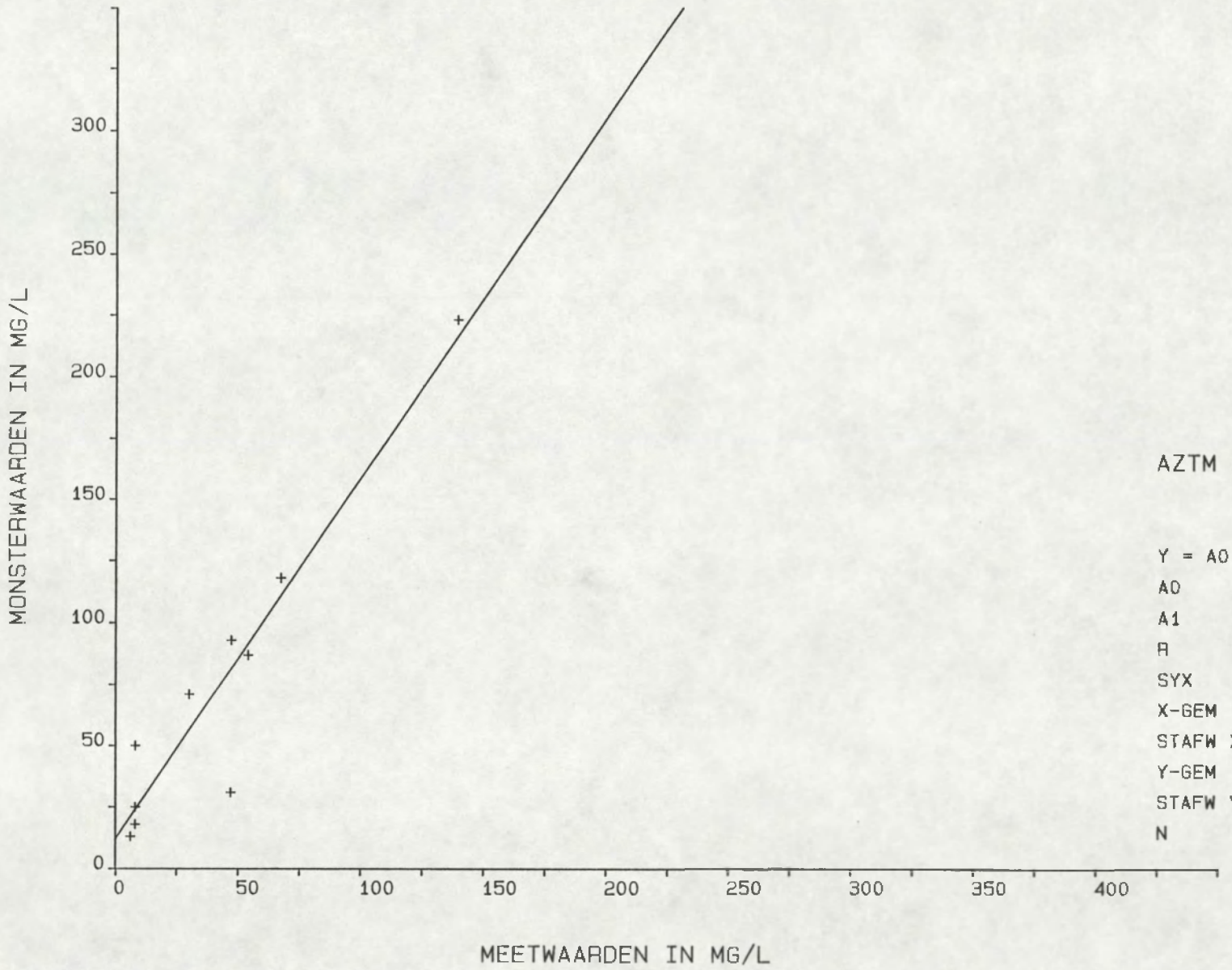

AZTM NR. 102.3.3-09

Y = A0 + A1 * X		
A0	=	12.1630
A1	=	1.4671
R	=	.9466
SYX	=	20.4863
X-GEM	=	41.4000
STAFW X	=	41.0046
Y-GEM	=	72.9000
STAFW Y	=	63.5495
N	=	10.

directie zeeland
meetdienst zeeland
- bijlagen -

BIJLAGE 15 :VERTIKALEN - ZANDKONCENTRATIE

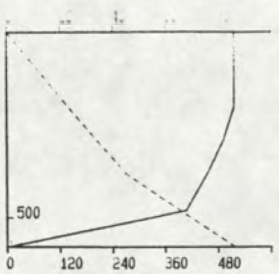

0804 0813 580
73 298 223

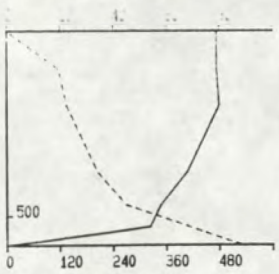

0817 0829 590
68 293 198

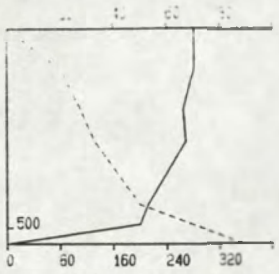

0833 0845 540
60 294 144

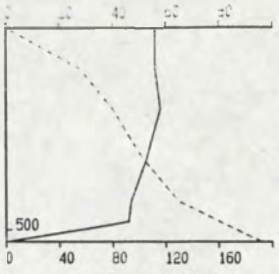

0850 0902 530
51 295 93

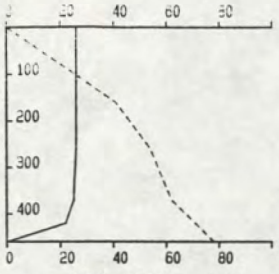

0920 0931 460
24 286 45

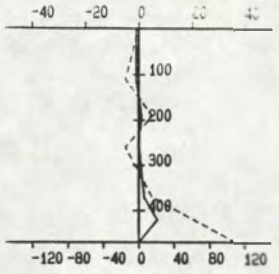

0937 0951 470
1 295 11

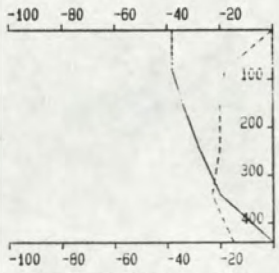

0957 1011 440
-27 87 -18

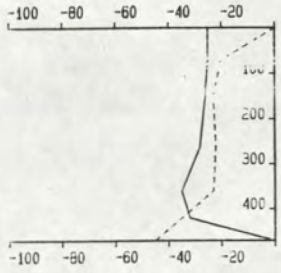

1016 1032 470
-27 82 -23

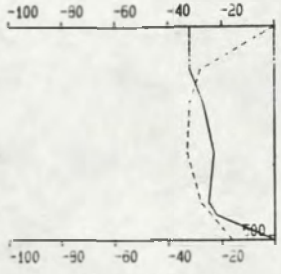

1035 1050 510
-25 70 -26

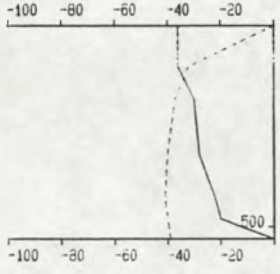

1053 1105 530
-28 73 -34

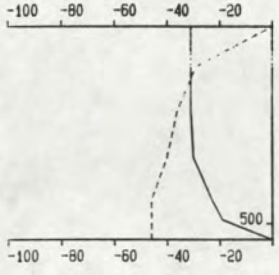

1114 1127 540
-27 72 -35

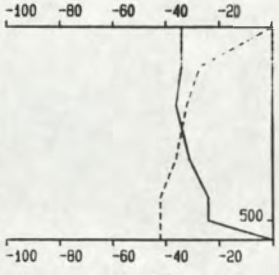

1131 1144 550
-30 73 -32

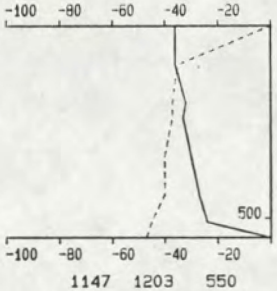

1147 1203 550
-30 74 -35

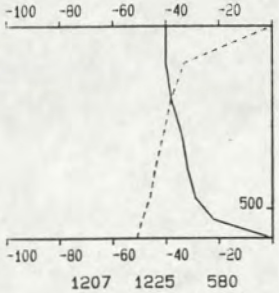

1207 1225 580
-33 78 -38

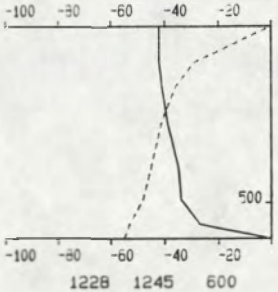

1228 1245 600
-36 78 -38

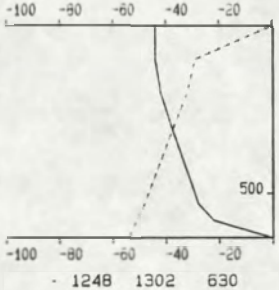

1248 1302 630
-35 80 -36

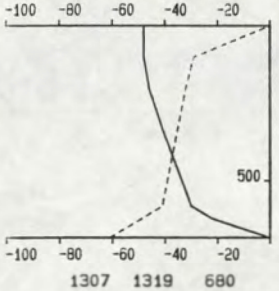

1307 1319 680
-38 78 -34

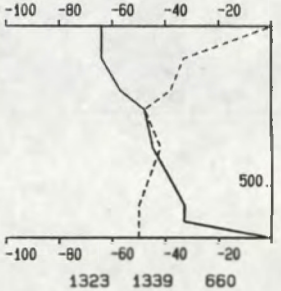

1323 1339 660
-46 82 -40

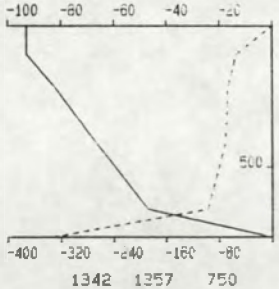

1342 1357 750
-87 79 -86

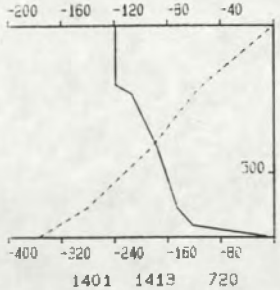

1401 1413 720
-93 35 -169

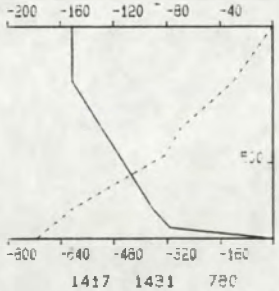

1417 1431 780
-121 87 -310

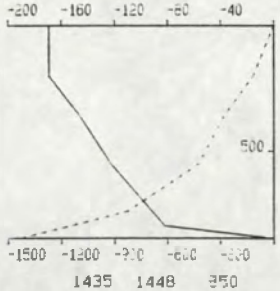

1435 1448 850
-132 89 -414

RIJKSWATERSTAAT
DIRECTIE ZEELAND
MEETDIENST

SEDIMENTTRANSPORTMETING : VAARW. L. HOOFDPLAAT
DATUM : 910910
RAAI : 9 DEELRAAI : 1 PUNT : 2 VAART.. PLUIMPOT
X-COORDINAAT : 34806 Y-COORDINAAT : 378185

TOELICHTING OP DE VERTIKALEN

_____ V ---------- C

14.01 14.15 295 . BEGINTIJD EINDTIJD BODEMDIEPTE
100 265 120 . V R C (GEM) +EB -VLOED
VERTIKALE SCHAAL . DIEPTE IN CM TOV WATEROPP.
HORIZONTALE SCHAAL: SNELHEID IN CM/S (BOVEN)
CONCENTRATIE IN MG/L (ONDER)

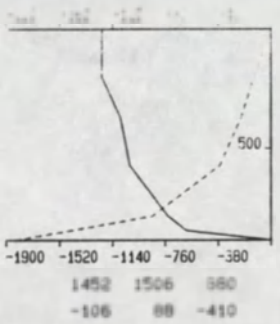

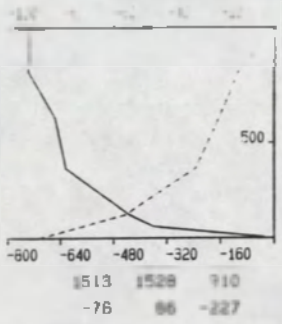

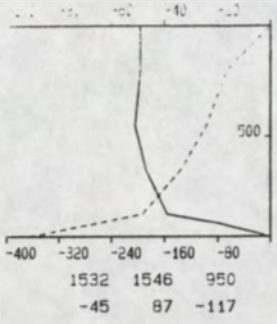

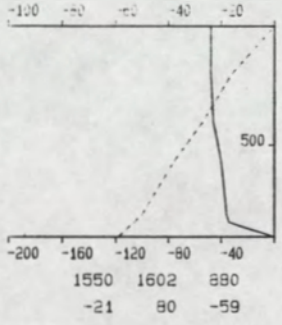

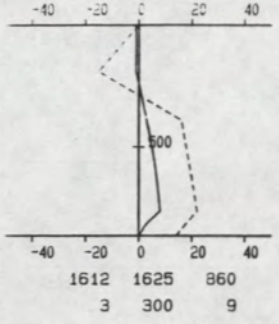

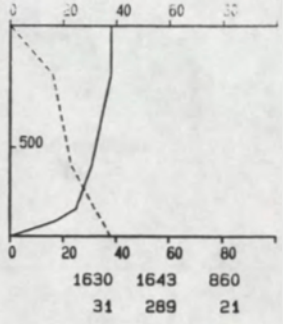

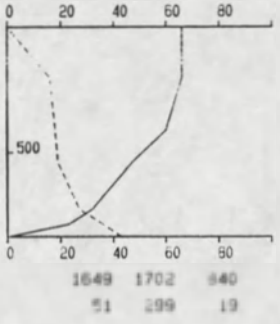

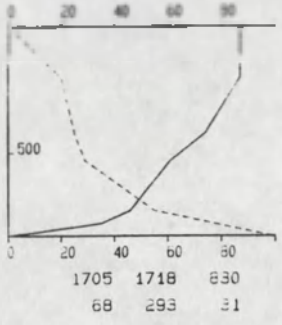

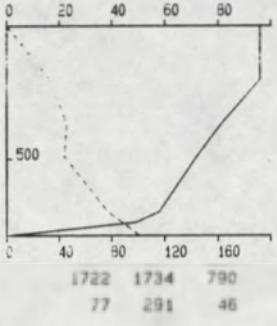

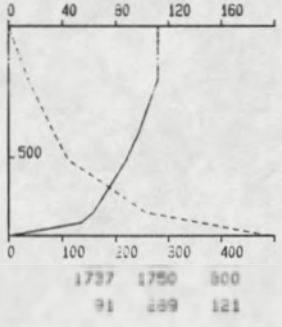

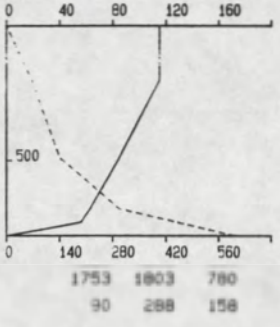

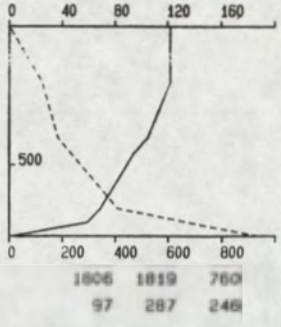

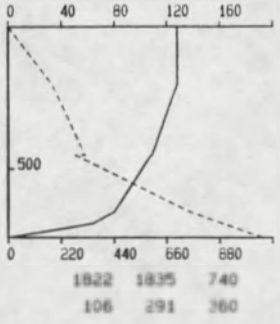

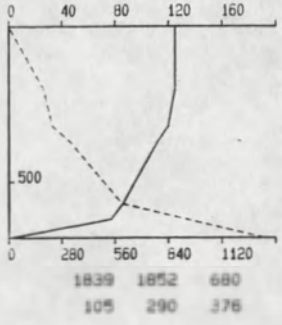

RIJKSWATERSTAAT
DIRECTIE ZEELAND
MEETDIENST

SEDIMENTTRANSPORTMETING : VAARW. L. HOOFDPLAAT
DATUM : 910910
RAAI : 9 DEELRAAI : 1 PUNT : 2 VAART : PLIJMPOT
X-COORDINAAT : 44606 Y-COORDINAAT : 478185

TOELICHTING OP DE VERTIKALEN

_____ V ---------- C

14.01 14.15 295 BEGINTIJD EINDTIJD BODEMDIEPTE
100 265 120 V A C (GEM) +EB -VLOED
VERTIKALE SCHAAL DIEPTE IN CM TOV WATEROPP.
HORIZONTALE SCHAAL SNELHEID IN CM/S (BOVEN)
CONCENTRATIE IN MG/L (ONDER)

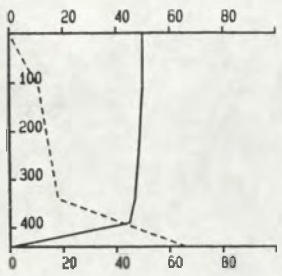

0633 0647 440
46 287 18

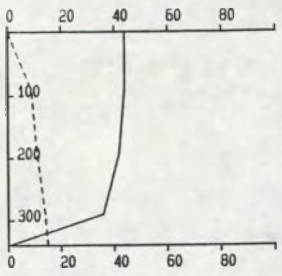

0651 0659 340
38 288 10

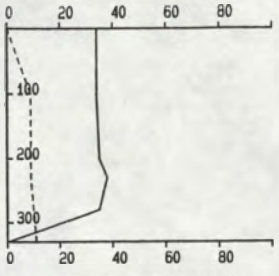

0703 0715 330
32 288 8

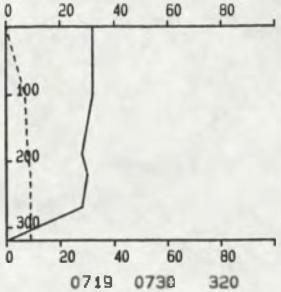

0719 0730 320
28 290 7

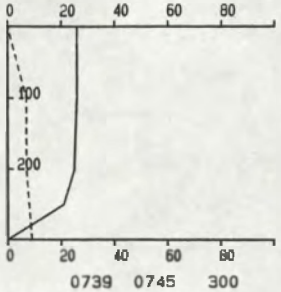

0739 0745 300
23 283 6

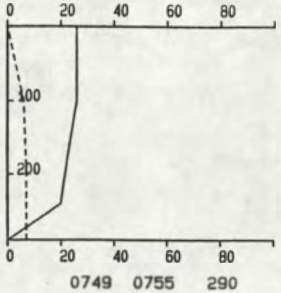

0749 0755 290
22 287 5

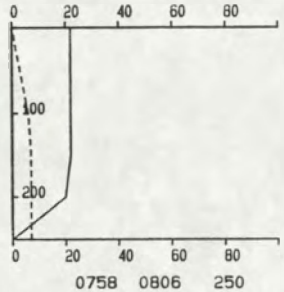

0758 0806 250
19 286 5

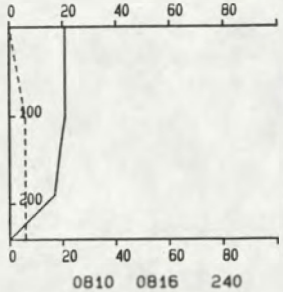

0810 0816 240
18 287 5

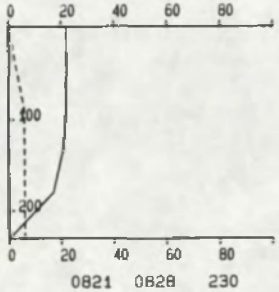

0821 0828 230
18 293 5

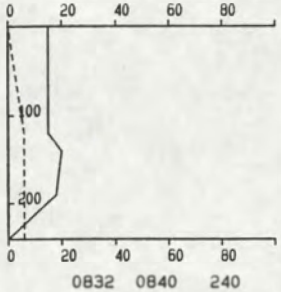

0832 0840 240
15 292 5

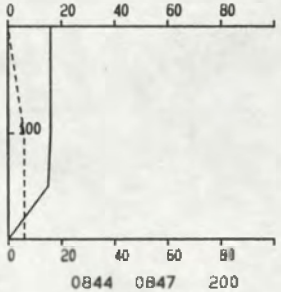

0844 0847 200
14 294 5

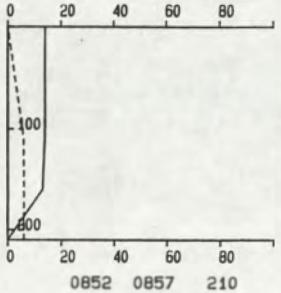

0852 0857 210
12 289 4

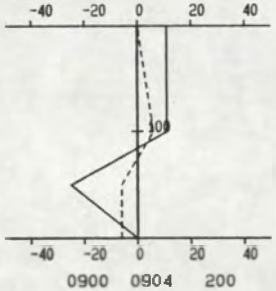

0900 0904 200
1 280 0

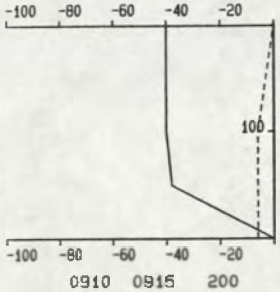

0910 0915 200
-35 129 -5

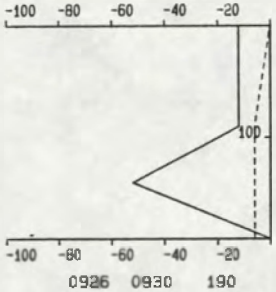

0926 0930 190
-21 167 -5

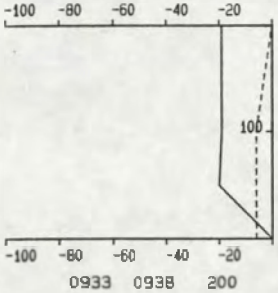

0933 0938 200
-17 35 -5

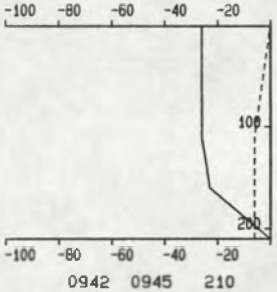

0942 0945 210
-22 80 -4

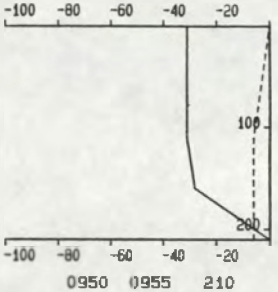

0950 0955 210
-27 85 -4

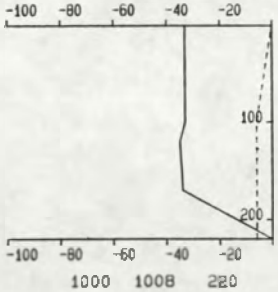

1000 1008 220
-30 106 -5

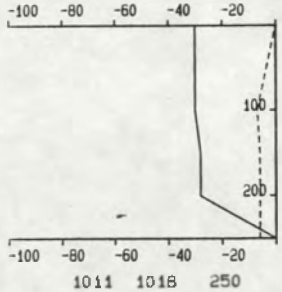

1011 1018 250
-26 109 -5

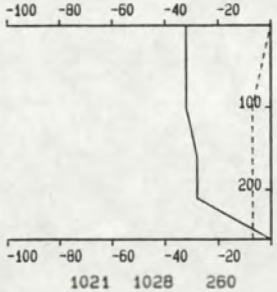

1021 1028 260
-27 107 -6

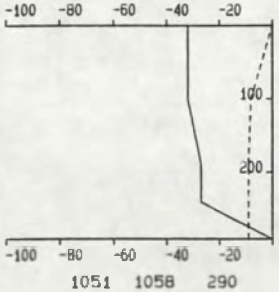

1051 1058 290
-27 170 -7

RIJKSWATERSTAAT
DIRECTIE ZEELAND
MEETDIENST

SEDIMENTTRANSPORTMETING : SCH. V. SPIJKERPLAAT
DATUM : 910910
RAAI : 9 DEELRAAI : 2 PUNT : 6 VAART.: LODYCKE
X-COORDINAAT : 35207 Y-COORDINAAT : 380403

TOELICHTING OP DE VERTIKALEN

_____ V ---------- C
14.01 14.15 295 : BEGINTIJD EINDTIJD BODEMDIEPTE
100 265 120 : V R C (GEM) +EB -VLOED
VERTIKALE SCHAAL : DIEPTE IN CM TOV WATEROPP.
HORIZONTALE SCHAAL: SNELHEID IN CM/S (BOVEN)
CONCENTRATIE IN MG/L (ONDER)

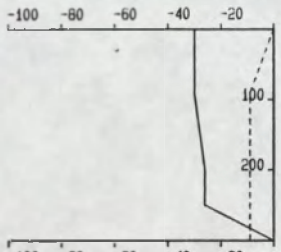

1101 1111 300
-26 170 -8

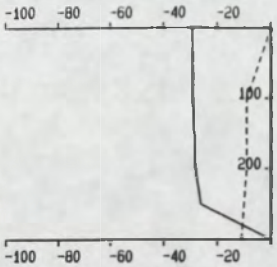

1115 1122 300
-25 165 -8

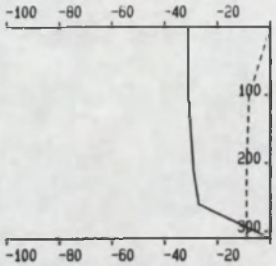

1125 1131 310
-27 165 -7

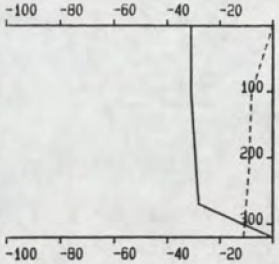

1136 1146 320
-28 164 -8

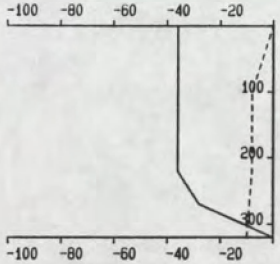

1149 1156 320
-32 167 -7

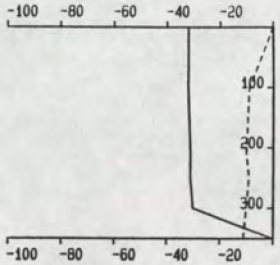

1159 1209 350
-29 164 -8

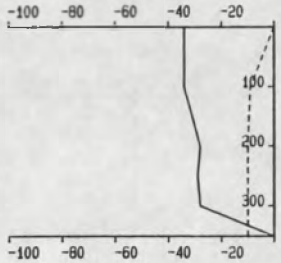

1213 1222 350
-29 165 -8

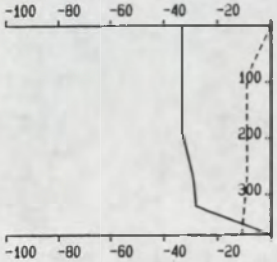

1225 1236 370
-29 162 -8

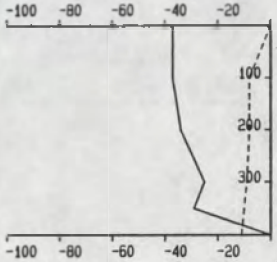

1241 1252 400
-31 162 -8

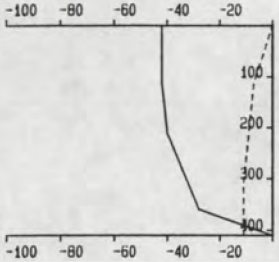

1258 1308 410
-35 161 -8

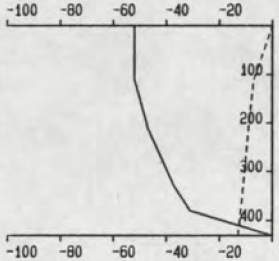

1315 1325 430
-42 161 -8

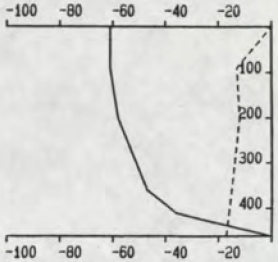

1328 1338 460
-51 155 -12

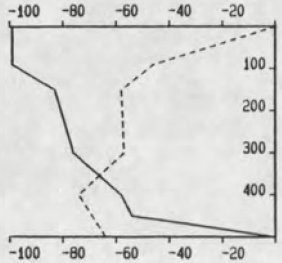

1350 1407 500
-74 153 -55

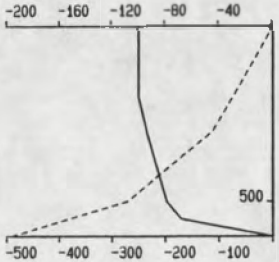

1427 1439 600
-87 166 -155

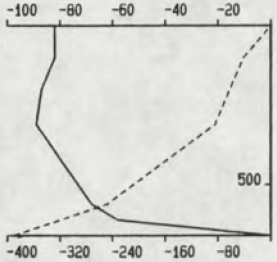

1443 1456 660
-77 165 -134

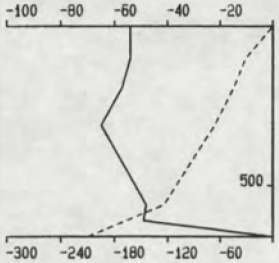

1500 1515 660
-54 143 -79

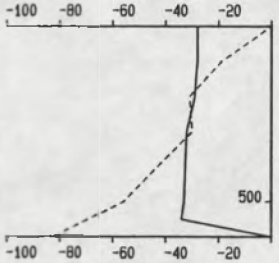

1520 1533 600
-30 146 -37

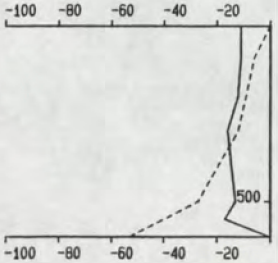

1537 1550 600
-13 147 -17

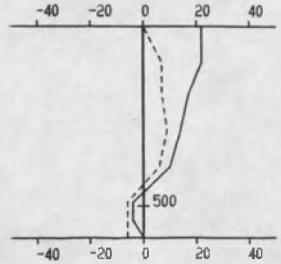

1554 1611 590
11 283 3

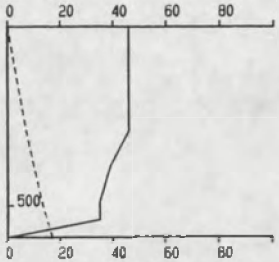

1645 1655 590
41 283 8

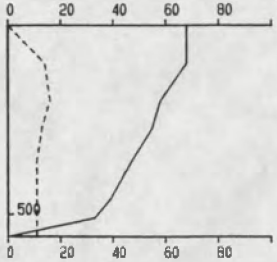

1706 1724 560
51 289 12

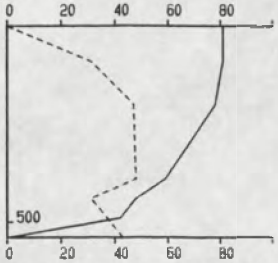

1727 1741 540
65 289 38

RIJKSWATERSTAAT
DIRECTIE ZEELAND
MEETDIENST

SEDIMENTTRANSPORTMETING : SCH. V. SPIJKERPLAAT
DATUM : 910910
RAAI : 9 DEELRAAI : 2 PUNT : 6 VAART.: LODYCKE
X-COORDINAAT : 35207 Y-COORDINAAT : 380403

TOELICHTING OP DE VERTIKALEN

———— V ---------- C
14.01 14.15 295 : BEGINTIJD EINDTIJD BODEMDIEPTE
100 265 120 : V R C (GEM) +EB -VLOED
VERTIKALE SCHAAL : DIEPTE IN CM TOV WATEROPP.
HORIZONTALE SCHAAL: SNELHEID IN CM/S (BOVEN)
CONCENTRATIE IN MG/L (ONDER)

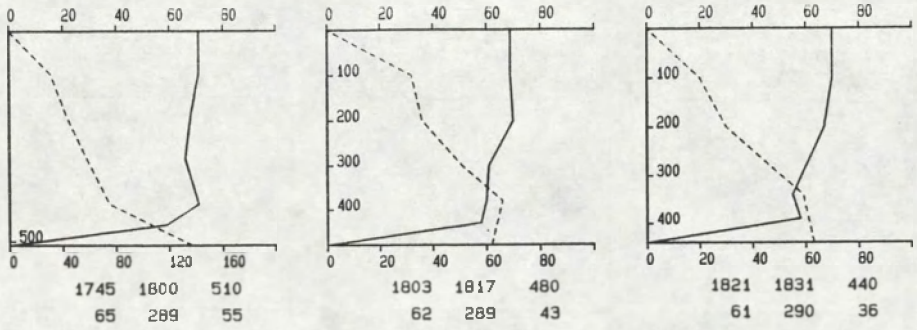

RIJKSWATERSTAAT
DIRECTIE ZEELAND
MEETDIENST

SEDIMENTTRANSPORTMETING : SCH. V. SPIJKERPLAAT
DATUM : 910910
RAAI : 9 DEELRAAI : 2 PUNT : 6 VAART.. LODYCKE
X-COORDINAAT : 35207 Y-COORDINAAT : 380403

TOELICHTING OP DE VERTIKALEN

_____ V ---------- C
14.01 14.15 295 : BEGINTIJD EINDTIJD BODEMDIEPTE
100 265 120 : V R C (GEM) +EB -VLOED
VERTIKALE SCHAAL : DIEPTE IN CM TOV WATEROPP.
HORIZONTALE SCHAAL: SNELHEID IN CM/S (BOVEN)
CONCENTRATIE IN MG/L (ONDER)

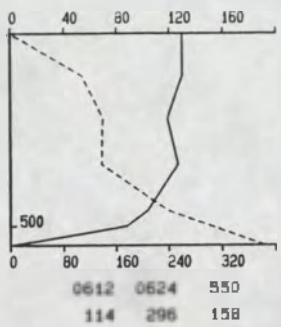

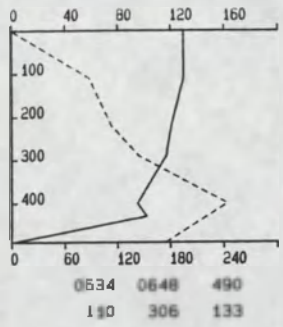

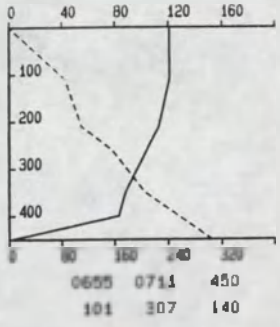

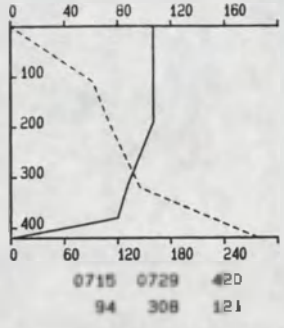

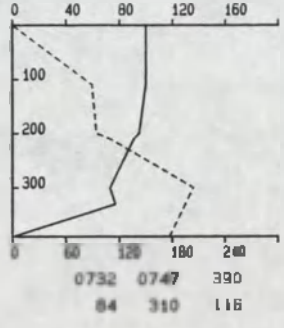

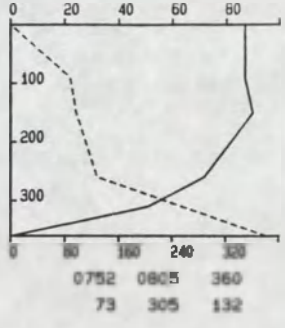

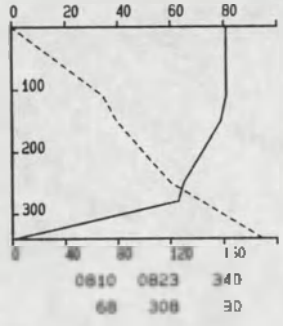

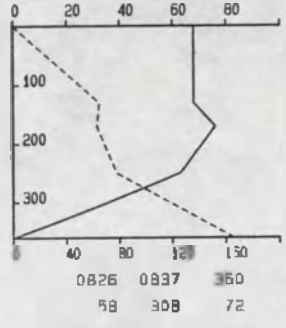

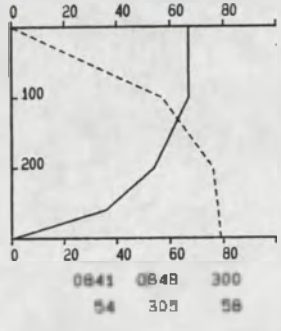

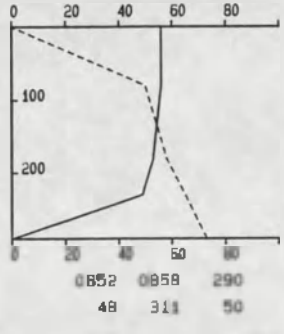

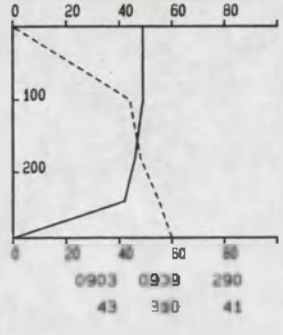

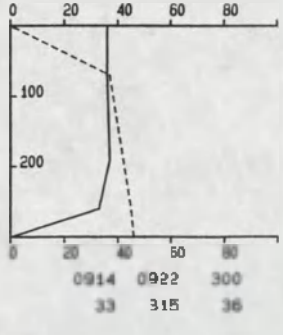

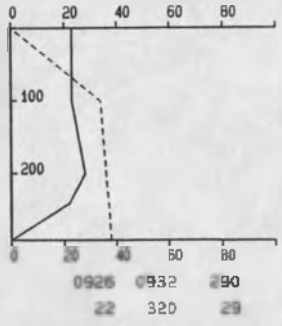

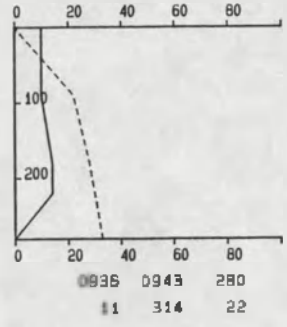

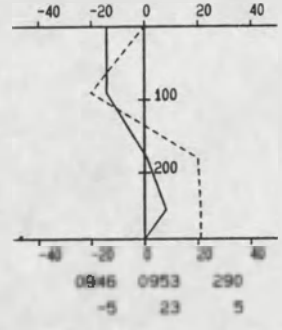

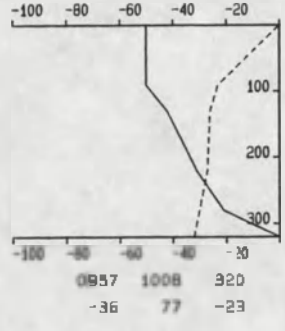

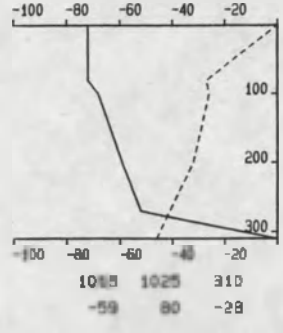

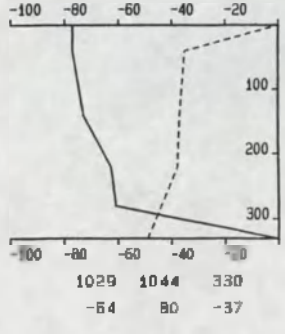

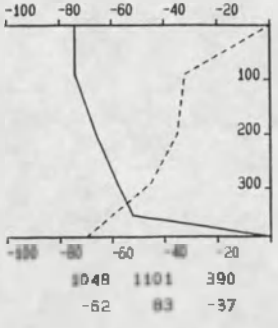

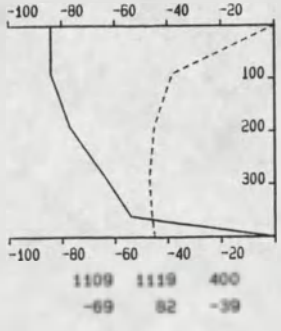

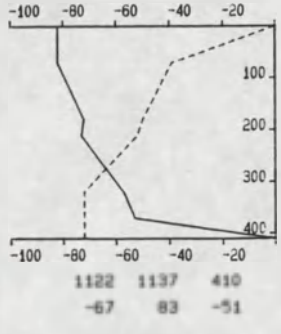

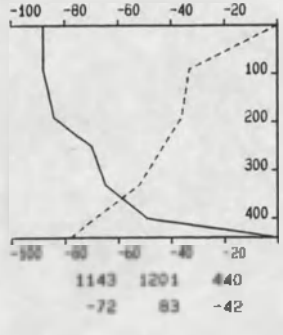

RIJKSWATERSTAAT
DIRECTIE ZEELAND
MEETDIENST

SEDIMENTTRANSPORTMETING : SCH. V. SPIJKERPLAAT
DATUM : 910910
RAAI : 9 DEELRAAI : 2 PUNT : 7 VAART : SWALINGE
X-COORDINAAT : 35571 Y-COORDINAAT : 381860

TOELICHTING OP DE VERTIKALEN

V ---------- C
14.01 14.15 295 : BEGINTIJD EINDTIJD BODEMDIEPTE
100 265 120 : V R C (GEM) +EB -VLOED
VERTIKALE SCHAAL : DIEPTE IN CM TOV WATEROPP.
HORIZONTALE SCHAAL : SNELHEID IN CM/S (BOVEN)
CONCENTRATIE IN MG/L (ONDER)

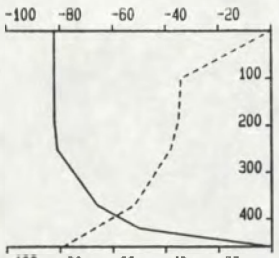

1205 1219 460
-72 82 -40

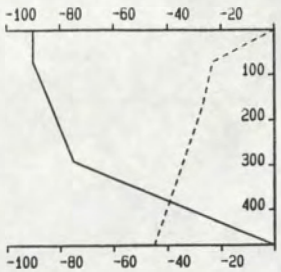

1237 1247 480
-66 83 -30

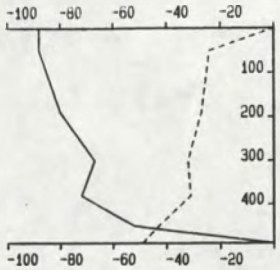

1255 1309 490
-72 86 -29

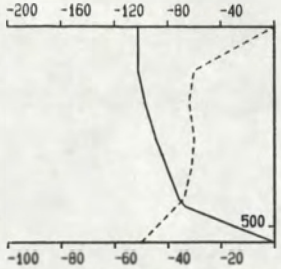

1316 1333 540
-82 85 -30

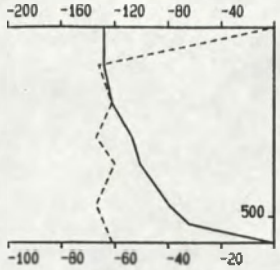

1338 1354 570
-102 87 -58

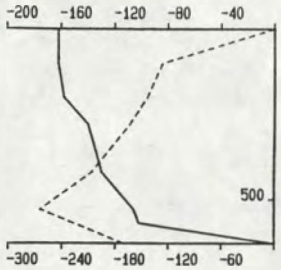

1401 1415 630
-132 88 -167

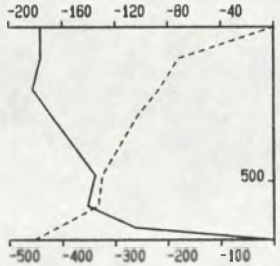

1419 1439 690
-151 90 -263

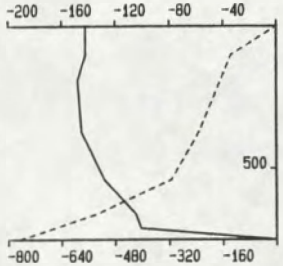

1444 1500 750
-131 87 -283

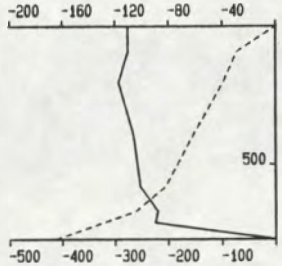

1504 1521 770
-101 86 -163

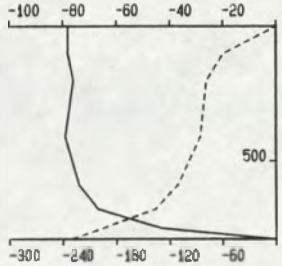

1525 1540 790
-72 85 -96

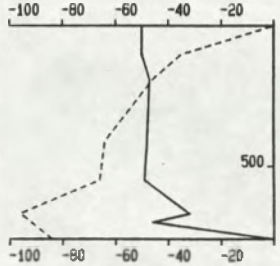

1545 1603 760
-45 80 -58

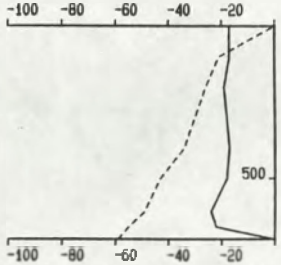

1608 1625 700
-18 66 -33

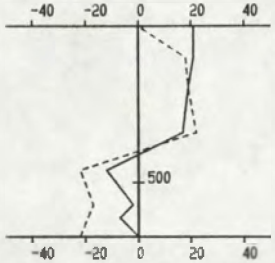

1629 1646 670
9 338 2

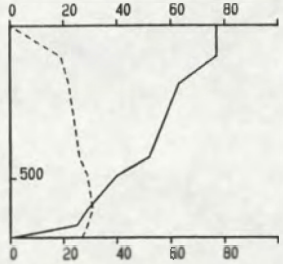

1649 1707 690
52 317 23

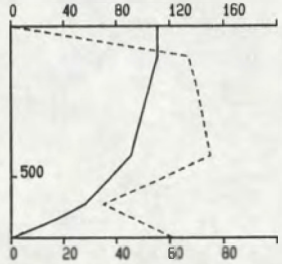

1711 1725 700
85 308 59

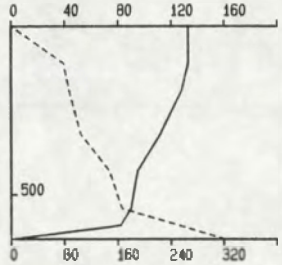

1730 1752 630
108 304 121

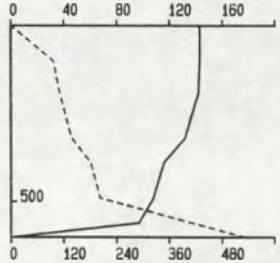

1800 1816 600
123 305 168

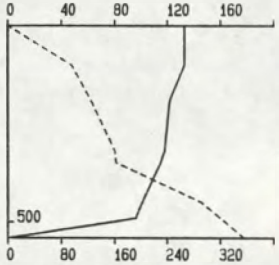

1820 1836 540
113 302 166

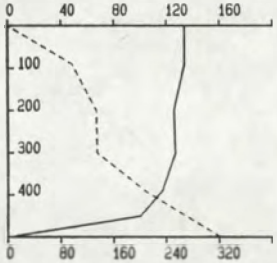

1840 1854 500
118 304 150

RIJKSWATERSTAAT
DIRECTIE ZEELAND
MEETDIENST

SEDIMENTTRANSPORTMETING : SCH. V. SPIJKERPLAAT
DATUM : 910910
RAAI : 9 DEELRAAI : 2 PUNT : 7 VAART.. SWALINGE
X-COORDINAAT : 35571 Y-COORDINAAT : 381860

TOELICHTING OP DE VERTIKALEN

_____ V ---------- C

14.01 14.15 295 : BEGINTIJD EINDTIJD BODEMDIEPTE
100 265 120 : V R C (GEM) +EB -VLOED
VERTIKALE SCHAAL : DIEPTE IN CM TOV WATEROPP.
HORIZONTALE SCHAAL: SNELHEID IN CM/S (BOVEN)
CONCENTRATIE IN MG/L (ONDER)

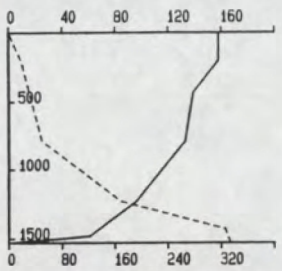

0614 0635 1530
122 295 100

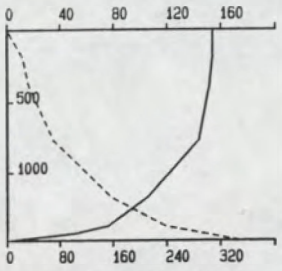

0641 0658 1470
128 298 97

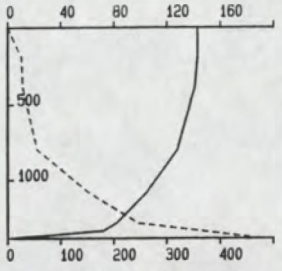

0703 0721 1380
121 299 94

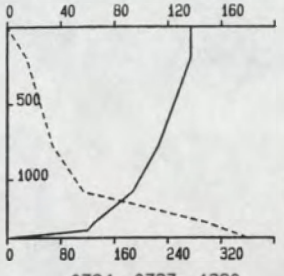

0724 0737 1380
110 298 96

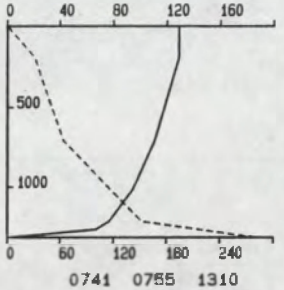

0741 0755 1310
107 297 79

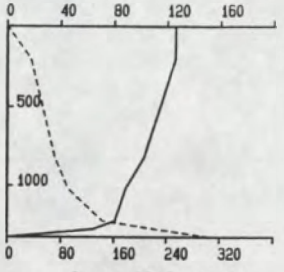

0759 0812 1320
104 298 75

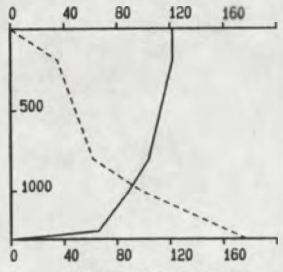

0816 0826 1300
102 298 69

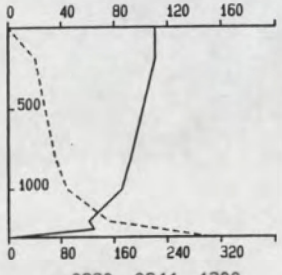

0830 0844 1300
93 295 78

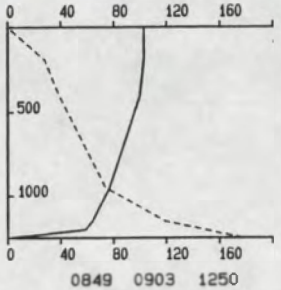

0849 0903 1250
87 296 60

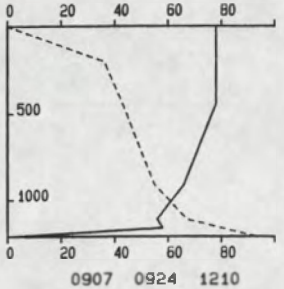

0907 0924 1210
70 296 47

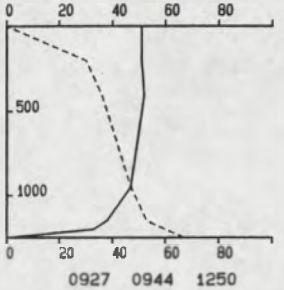

0927 0944 1250
47 297 39

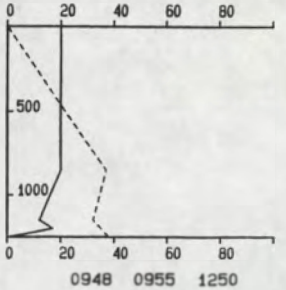

0948 0955 1250
18 280 24

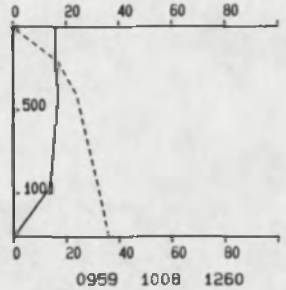

0959 1008 1260
14 295 25

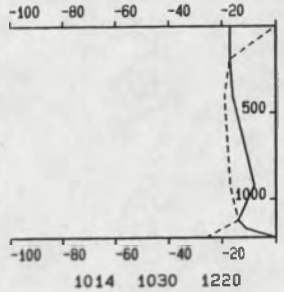

1014 1030 1220
-13 71 -16

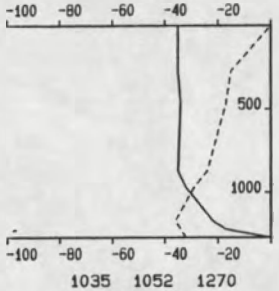

1035 1052 1270
-32 82 -20

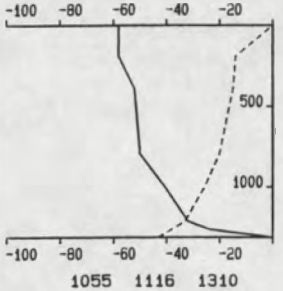

1055 1116 1310
-47 92 -20

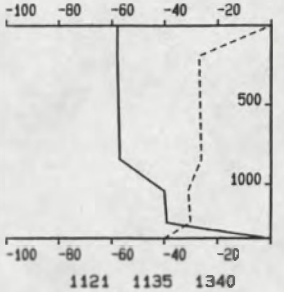

1121 1135 1340
-51 90 -26

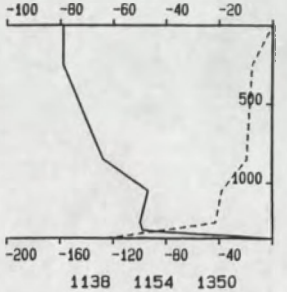

1138 1154 1350
-65 96 -25

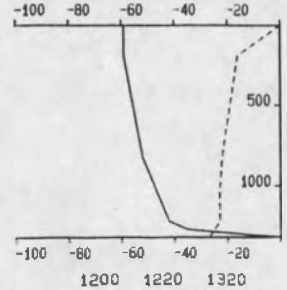

1200 1220 1320
-51 96 -19

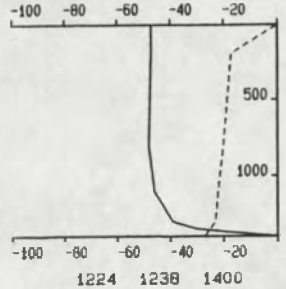

1224 1238 1400
-45 96 -19

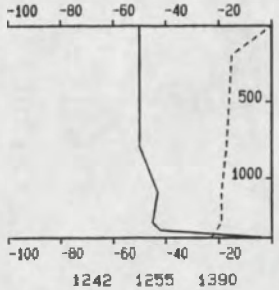

1242 1255 1390
-47 94 -16

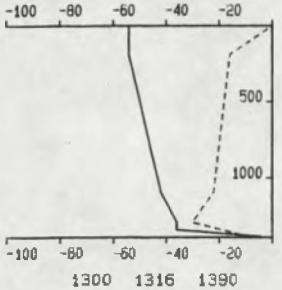

1300 1316 1390
-46 92 -19

RIJKSWATERSTAAT
DIRECTIE ZEELAND
MEETDIENST

SEDIMENTTRANSPORTMETING : SCH. V. SPIJKERPLAAT
DATUM : 910910
RAAI : 9 DEELRAAI : 2 PUNT : 9 VAART.: STEENVLIET
X-COORDINAAT : 35914 Y-COORDINAAT : 383033

TOELICHTING OP DE VERTIKALEN

_____ V ---------- C

14.01 14.15 295 : BEGINTIJD EINDTIJD BODEMDIEPTE
100 265 120 : V R C (GEM) +EB -VLOED
VERTIKALE SCHAAL : DIEPTE IN CM TOV WATEROPP.
HORIZONTALE SCHAAL: SNELHEID IN CM/S (BOVEN)
CONCENTRATIE IN MG/L (ONDER)

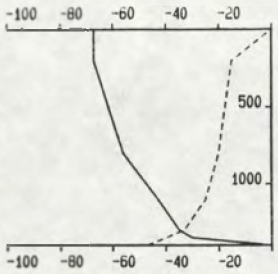

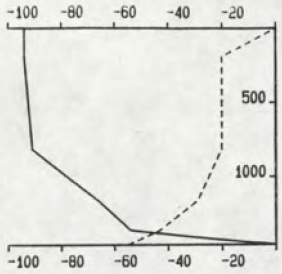

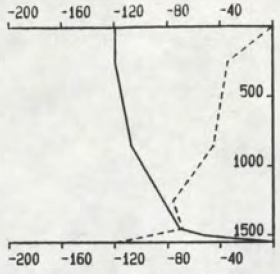

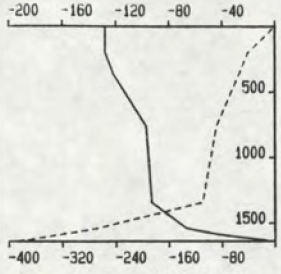

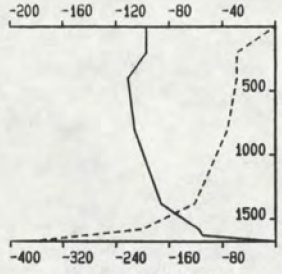

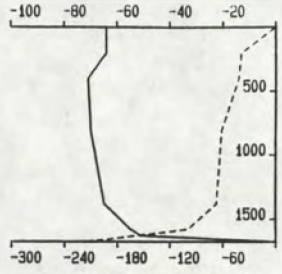

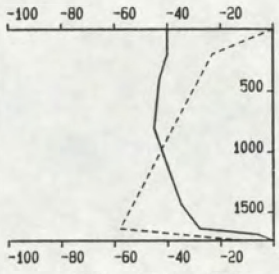

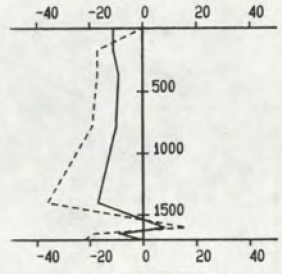

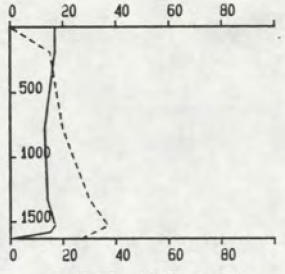

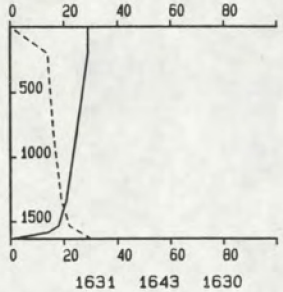

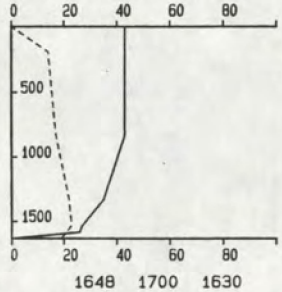

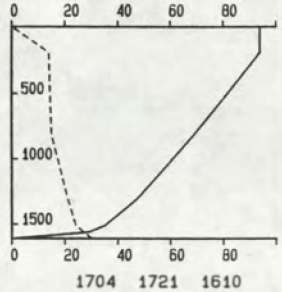

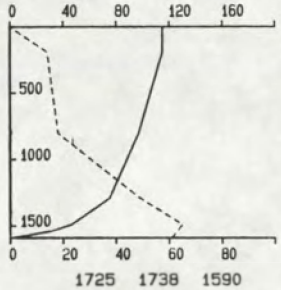

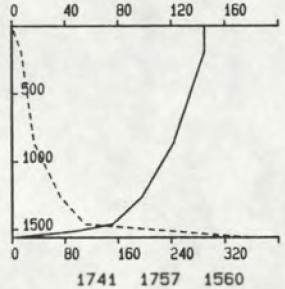

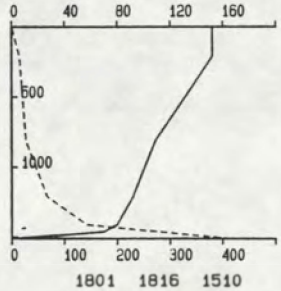

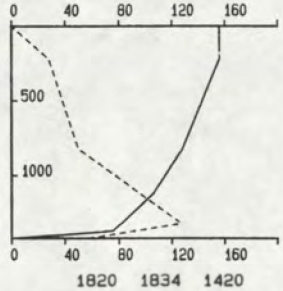

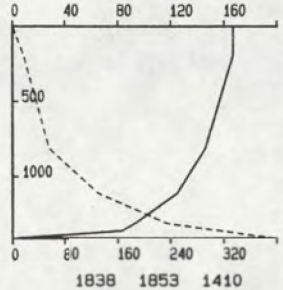

RIJKSWATERSTAAT
DIRECTIE ZEELAND
MEETDIENST

SEDIMENTTRANSPORTMETING : SCH. V. SPIJKERPLAAT
DATUM : 910910
RAAI : 9 DEELRAAI : 2 PUNT : 9 VAART.. STEENVLIET
X-COORDINAAT : 35914 Y-COORDINAAT : 383033

TOELICHTING OP DE VERTIKALEN

_____ V ---------- C
14.01 14.15 295 : BEGINTIJD EINDTIJD BODEMDIEPTE
100 265 120 . V R C (GEM) +EB -VLOED
VERTIKALE SCHAAL . DIEPTE IN CM TOV WATEROPP.
HORIZONTALE SCHAAL: SNELHEID IN CM/S (BOVEN)
CONCENTRATIE IN MG/L (ONDER)

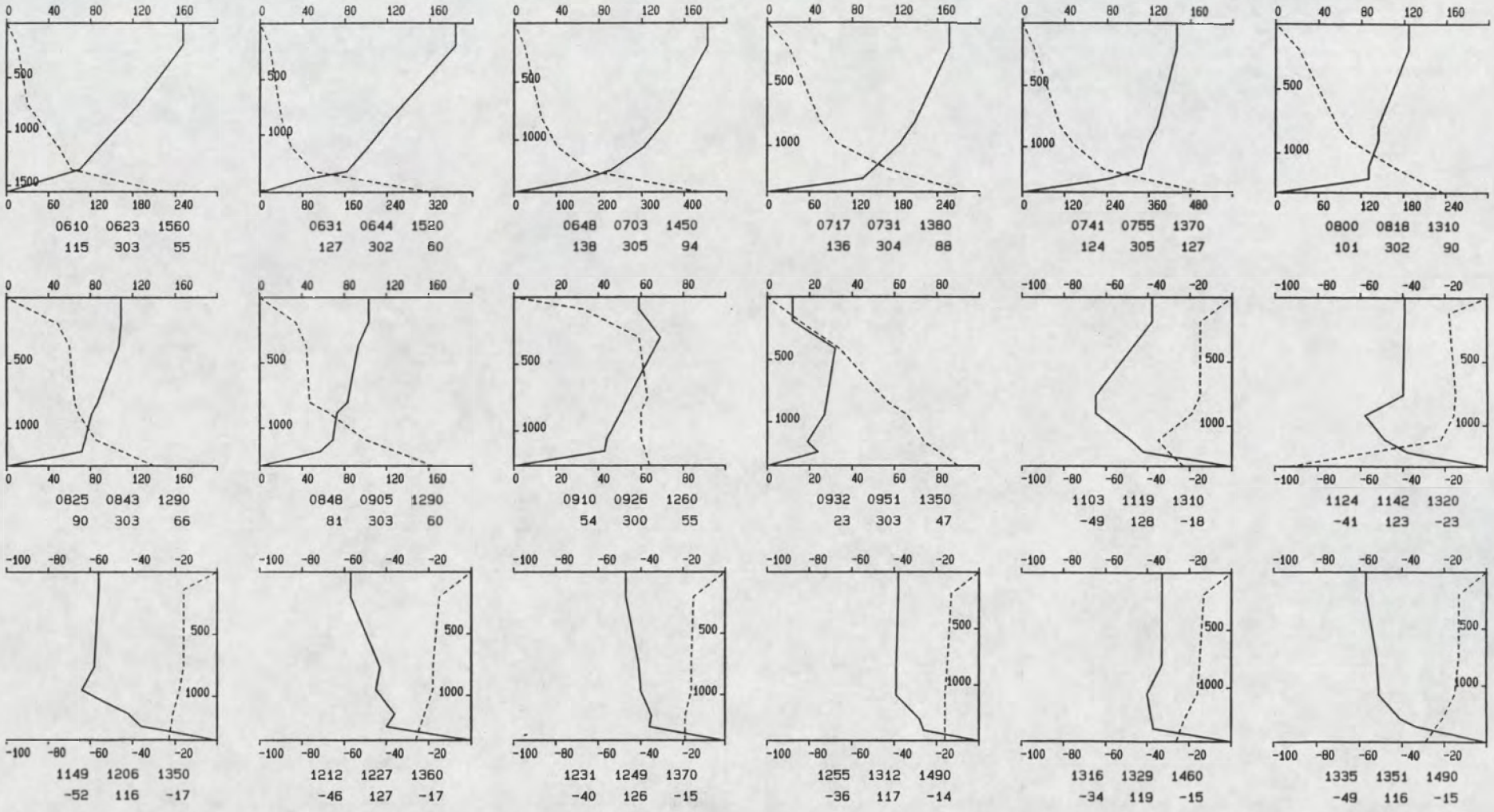

RIJKSWATERSTAAT
DIRECTIE ZEELAND
MEETDIENST

SEDIMENTTRANSPORTMETING : HONTE
DATUM : 910910
RAAI : 9 DEELRAAI : 3 PUNT : 12 VAART.. WIJTVLIET
X-COORDINAAT : 36106 Y-COORDINAAT : 383693

TOELICHTING OP DE VERTIKALEN

_____ V ---------- C

14.01 14.15 295 : BEGINTIJD EINDTIJD BODEMDIEPTE
100 265 120 : V R C (GEM) +EB -VLOED
VERTIKALE SCHAAL : DIEPTE IN CM TOV WATEROPP.
HORIZONTALE SCHAAL: SNELHEID IN CM/S (BOVEN)
CONCENTRATIE IN MG/L (ONDER)

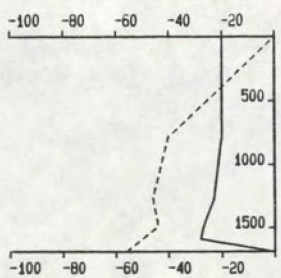

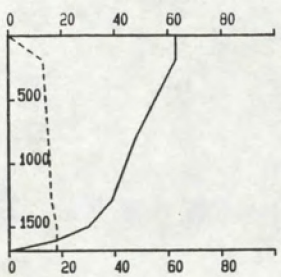

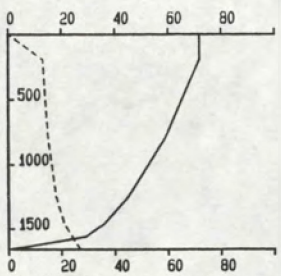

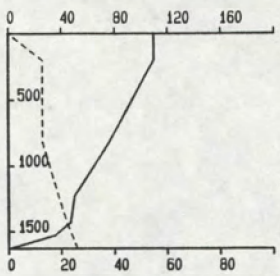

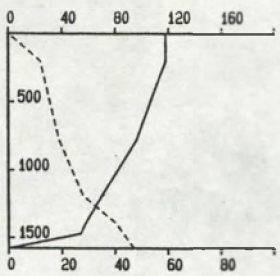

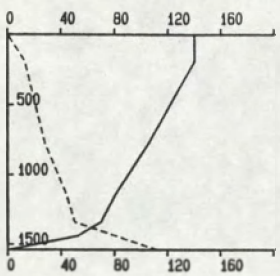

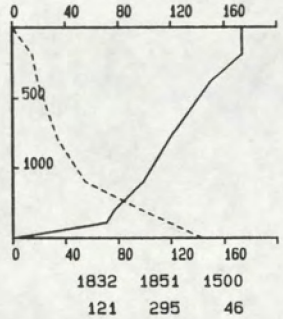

RIJKSWATERSTAAT
DIRECTIE ZEELAND
MEETDIENST

SEDIMENTTRANSPORTMETING : HONTE
DATUM : 910910
RAAI : 9 DEELRAAI : 3 PUNT : 11 VAART.: WIJTVLIET
X-COORDINAAT : 36106 Y-COORDINAAT : 383693

TOELICHTING OP DE VERTIKALEN

_____ V ---------- C
14.01 14.15 295 : BEGINTIJD EINDTIJD BODEMDIEPTE
100 265 120 : V A C (GEM) +EB -VLOED
VERTIKALE SCHAAL : DIEPTE IN CM TOV WATEROPP.
HORIZONTALE SCHAAL: SNELHEID IN CM/S (BOVEN)
CONCENTRATIE IN MG/L (ONDER)

directie zeeland
meetdienst zeeland
- bijlagen -

BIJLAGE 16 :VERTIKALEN-ZANDTRANSPORT+TABEL TOTAAL TRANSPORT

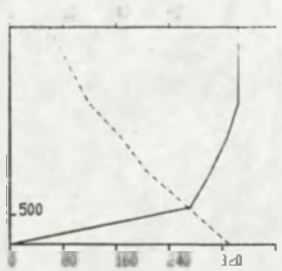

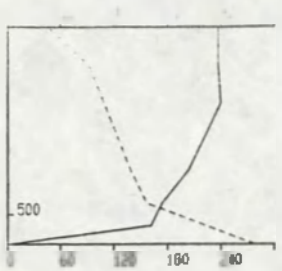



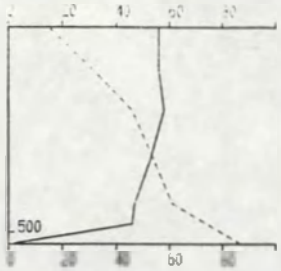

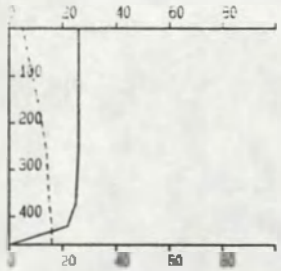

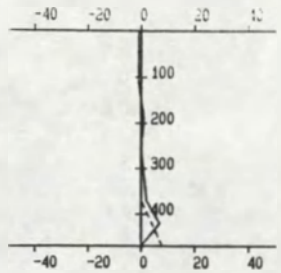

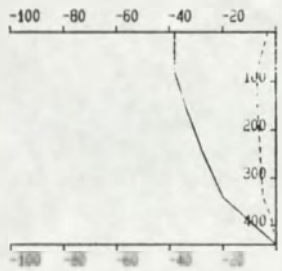



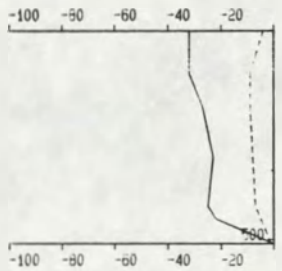



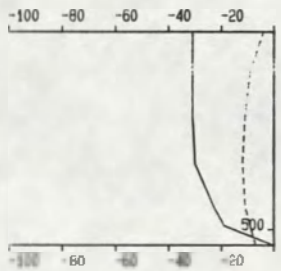

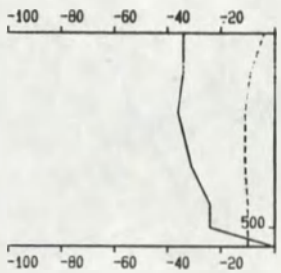

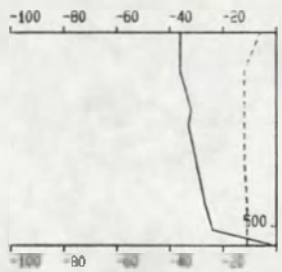

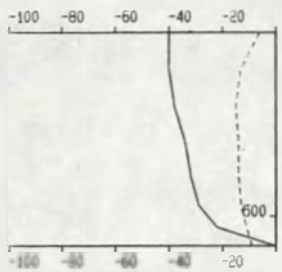

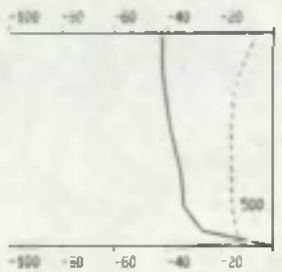

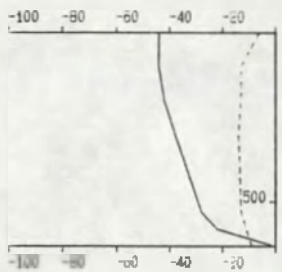

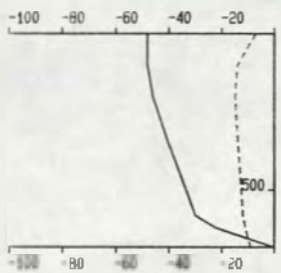

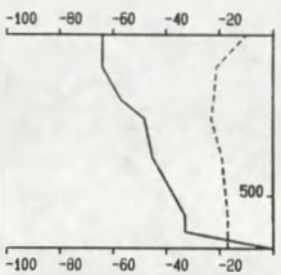

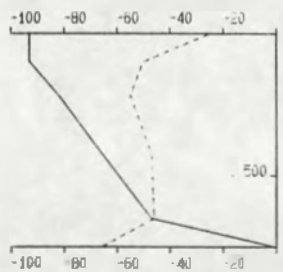

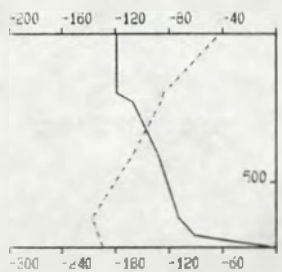

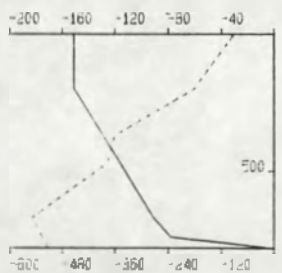

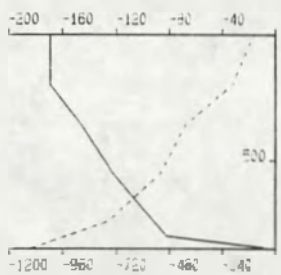

RIJKSWATERSTAAT
DIRECTIE ZEELAND
MEETDIENST

SEDIMENTTRANSPORTMETING : VAARW. L. HOOFDPLAAT
DATUM : 910910
RAAI : 9 DEELRAAI : 1 PUNT : 2 VAART.. PLUIMPOT
X-COORDINAAT : 34806 Y-COORDINAAT : 378185

TOELICHTING OP DE VERTIKALEN

V
T
14 01 14 15 295 BEGINTIJD EINDTIJD BODEMDIEPTE
100 265 120 V R T (GEM) +EB -VLOED
VERTIKALE SCHAAL : DIEPTE IN CM TOV WATEROPP.
HORIZONTALE SCHAAL: SNELHEID IN CM/S (BOVEN)
TRANSPORT IN GR/M2.S (ONDER)

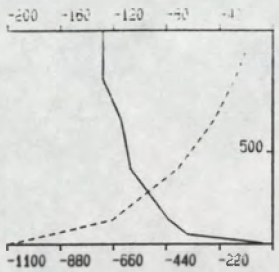

1452 1506 880
-106 88 -363

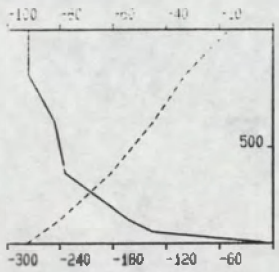

1513 1528 910
-76 86 -154

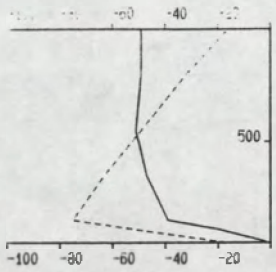

1532 1546 950
-45 87 -47

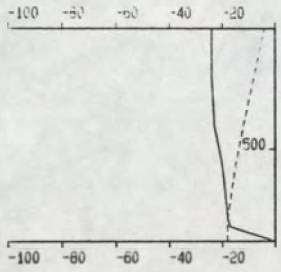

1550 1602 880
-21 80 -12

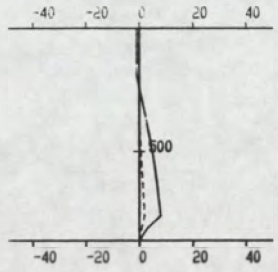

1612 1625 860
3 300 1

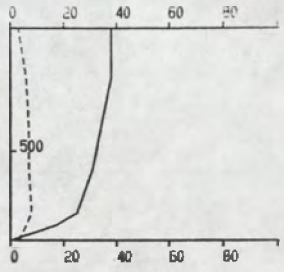

1630 1643 860
31 289 6

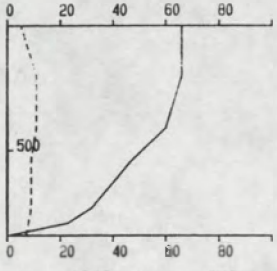

1649 1702 840
51 299 9

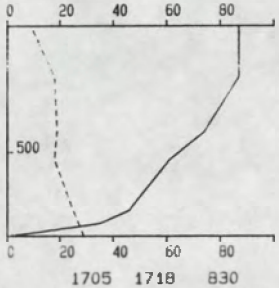

1705 1718 830
68 293 19

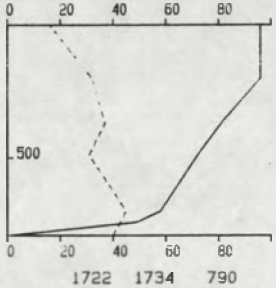

1722 1734 790
77 291 34

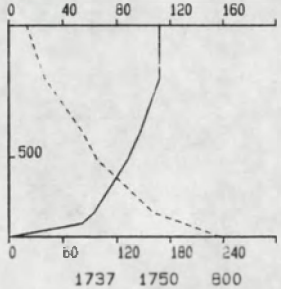

1737 1750 800
91 289 90

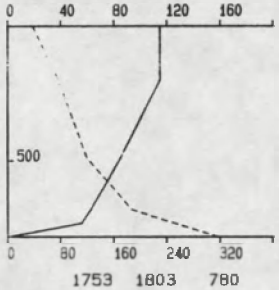

1753 1803 780
90 288 121

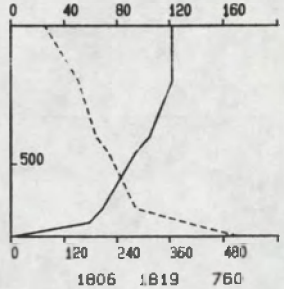

1806 1819 760
97 287 210

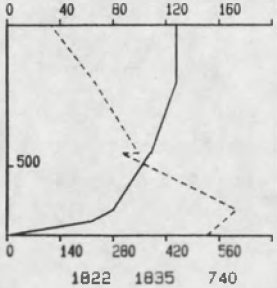

1822 1835 740
106 291 336

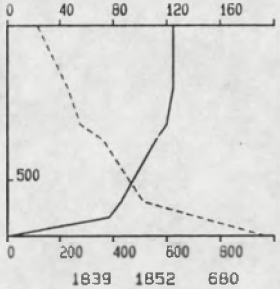

1839 1852 680
105 290 367

RIJKSWATERSTAAT
DIRECTIE ZEELAND
MEETDIENST

SEDIMENTTRANSPORTMETING : VAARW. L. HOOFDPLAAT
DATUM : 910910
RAAI : 9 DEELRAAI : 1 PUNT : 2 VAART.: PLUIMPOT
X-COORDINAAT : 34806 Y-COORDINAAT : 378185

TOELICHTING OP DE VERTIKALEN

_____ V ---------- T
14.01 14.15 295 : BEGINTIJD EINDTIJD BODEMDIEPTE
100 265 120 : V R T (GEM) +EB -VLOED
VERTIKALE SCHAAL : DIEPTE IN CM TOV WATEROPP.
HORIZONTALE SCHAAL: SNELHEID IN CM/S (BOVEN)
TRANSPORT IN GR/M2.S (ONDER)

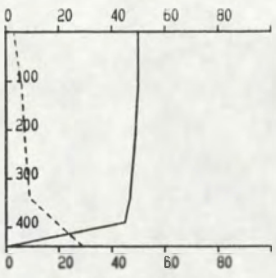

0633 0647 440
46 287 9

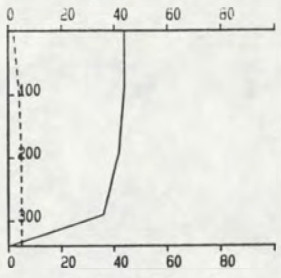

0651 0659 340
38 288 4

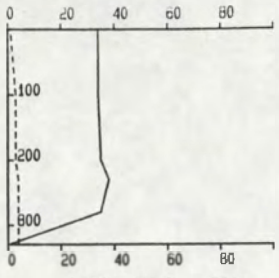

0703 0715 330
32 288 3

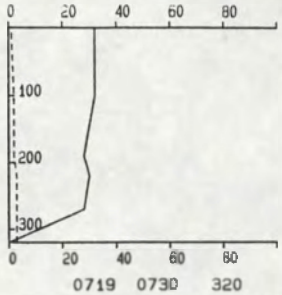

0719 0730 320
28 290 2

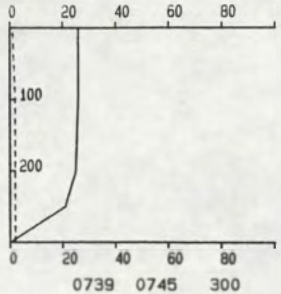

0739 0745 300
23 283 2

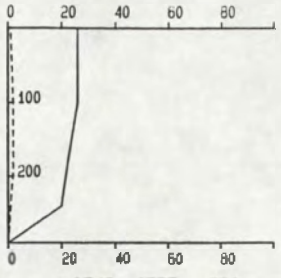

0749 0755 290
22 287 1

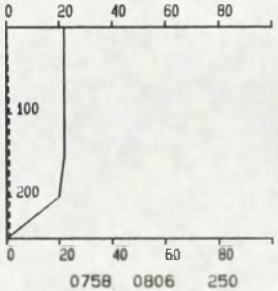

0758 0806 250
19 286 1

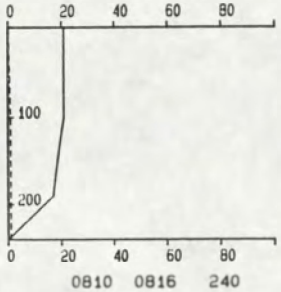

0810 0816 240
18 287 1

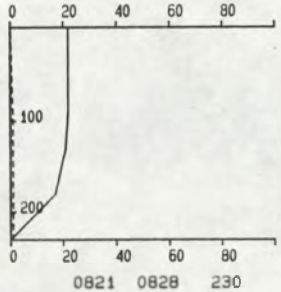

0821 0828 230
18 293 1

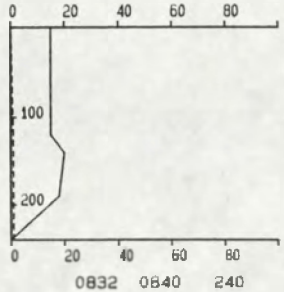

0832 0840 240
15 292 1

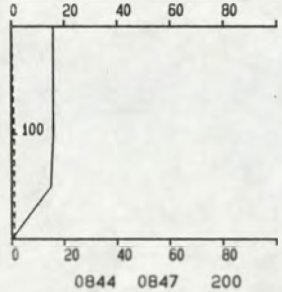

0844 0847 200
14 294 1

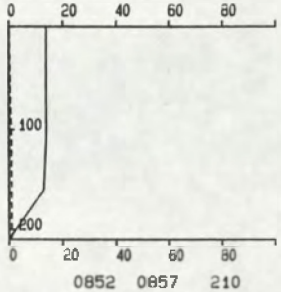

0852 0857 210
12 289 1

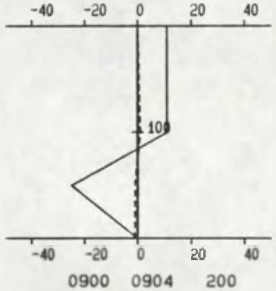

0900 0904 200
1 280 0

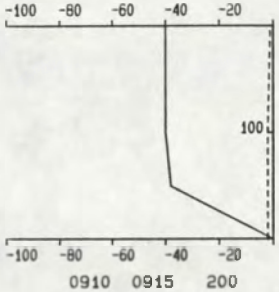

0910 0915 200
-35 129 -2

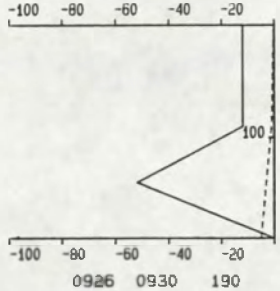

0926 0930 190
-21 167 -2

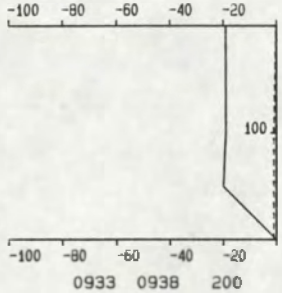

0933 0938 200
-17 35 -1

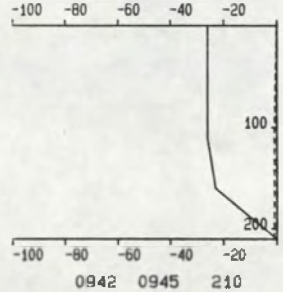

0942 0945 210
-22 80 -1

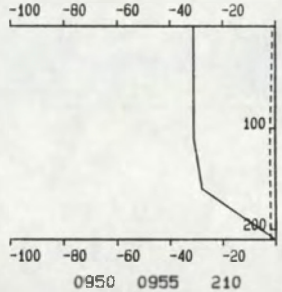

0950 0955 210
-27 85 -2

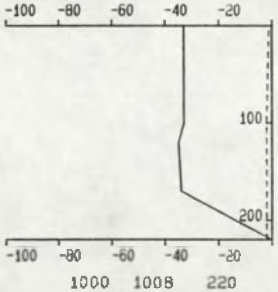

1000 1008 220
-30 106 -2

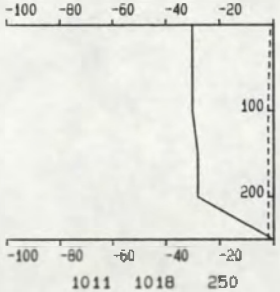

1011 1018 250
-26 109 -2

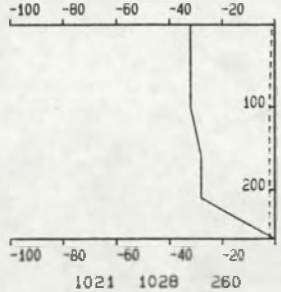

1021 1028 260
-27 107 -2

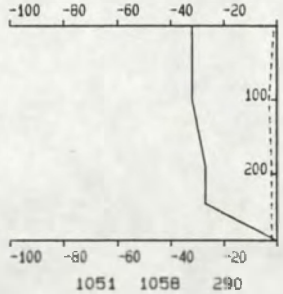

1051 1058 290
-27 170 -2

RIJKSWATERSTAAT
DIRECTIE ZEELAND
MEETDIENST

SEDIMENTTRANSPORTMETING : SCH. V. SPIJKERPLAAT
DATUM : 910910
RAAI : 9 DEELRAAI : 2 PUNT : 6 VAART.. LODYCKE
X-COORDINAAT : 35207 Y-COORDINAAT : 380403

TOELICHTING OP DE VERTIKALEN

_____ V ---------- T

14.01 14.15 295 : BEGINTIJD EINDTIJD BODEMDIEPTE
100 265 120 : V R T (GEM) +EB -VLOED
VERTIKALE SCHAAL : DIEPTE IN CM TOV WATEROPP.
HORIZONTALE SCHAAL: SNELHEID IN CM/S (BOVEN)
TRANSPORT IN GR/M2.S (ONDER)

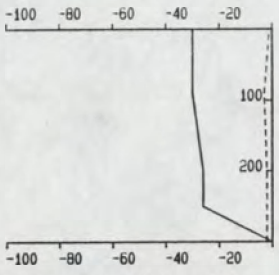

1101 1111 300
-26 170 -2

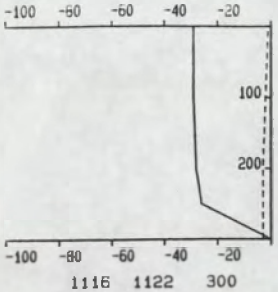

1116 1122 300
-26 165 -2

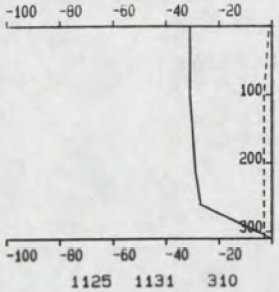

1125 1131 310
-27 165 -3

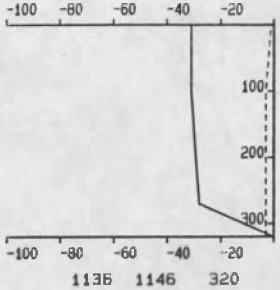

1136 1146 320
-28 164 -3

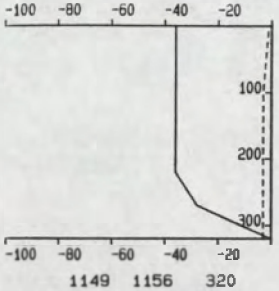

1149 1156 320
-32 167 -3

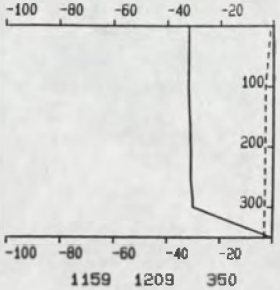

1159 1209 350
-29 164 -3

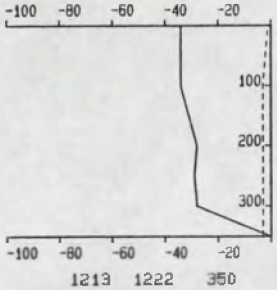

1213 1222 350
-29 165 -3

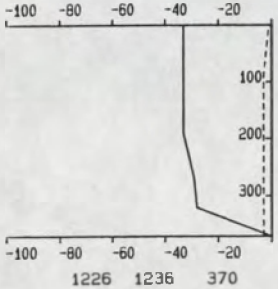

1226 1236 370
-29 162 -3

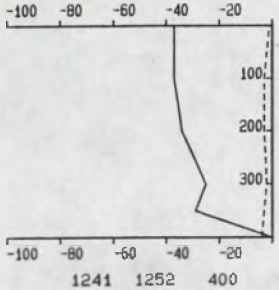

1241 1252 400
-31 162 -3

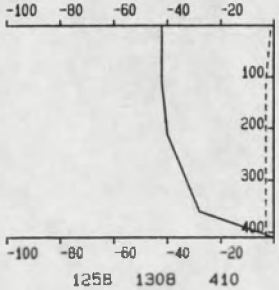

1258 1308 410
-35 161 -3

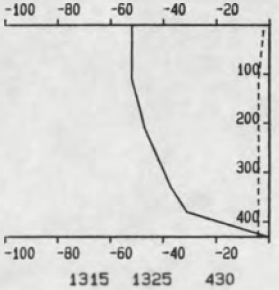

1315 1325 430
-42 161 -4

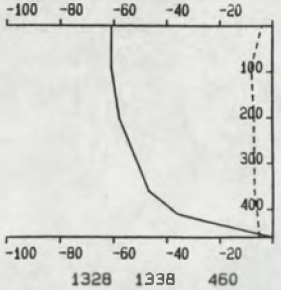

1328 1338 460
-51 155 -7

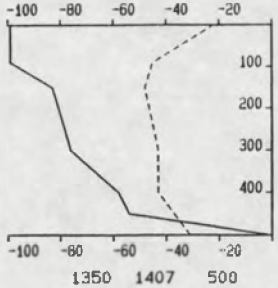

1350 1407 500
-74 153 -41

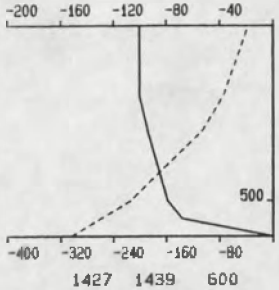

1427 1439 600
-87 166 -130

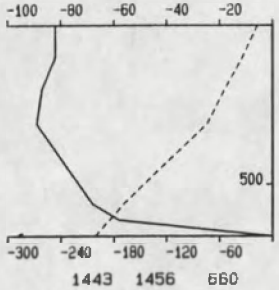

1443 1456 660
-77 165 -95

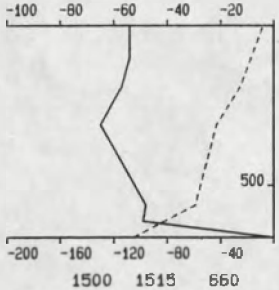

1500 1515 660
-54 143 -43

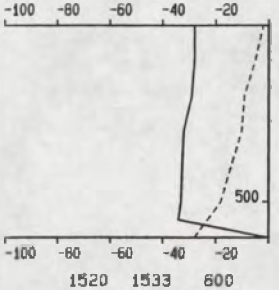

1520 1533 600
-30 146 -12

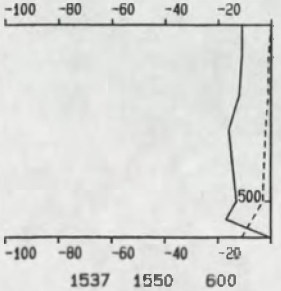

1537 1550 600
-13 147 -3

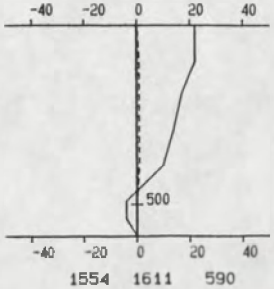

1554 1611 590
11 262 1

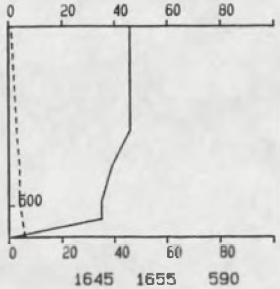

1645 1655 590
41 283 3

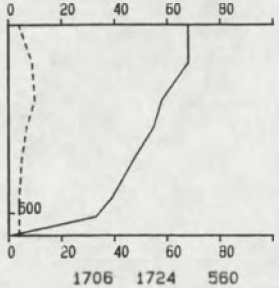

1706 1724 560
51 289 6

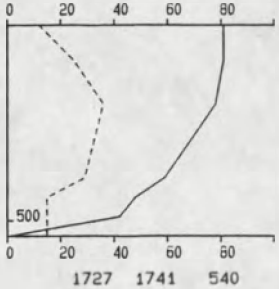

1727 1741 540
65 289 26

RIJKSWATERSTAAT
DIRECTIE ZEELAND
MEETDIENST

SEDIMENTTRANSPORTMETING : SCH. V. SPIJKERPLAAT
DATUM : 910910
RAAI : 9 DEELRAAI : 2 PUNT : 6 VAART.. LODYCKE
X-COORDINAAT : 35207 Y-COORDINAAT : 380403

TOELICHTING OP DE VERTIKALEN

_____ V ---------- T

14.01 14.15 295 : BEGINTIJD EINDTIJD BODEMDIEPTE
100 265 120 : V R T (GEM) +EB -VLOED
VERTIKALE SCHAAL : DIEPTE IN CM TOV WATEROPP.
HORIZONTALE SCHAAL: SNELHEID IN CM/S (BOVEN)
TRANSPORT IN GR/M2.S (ONDER)

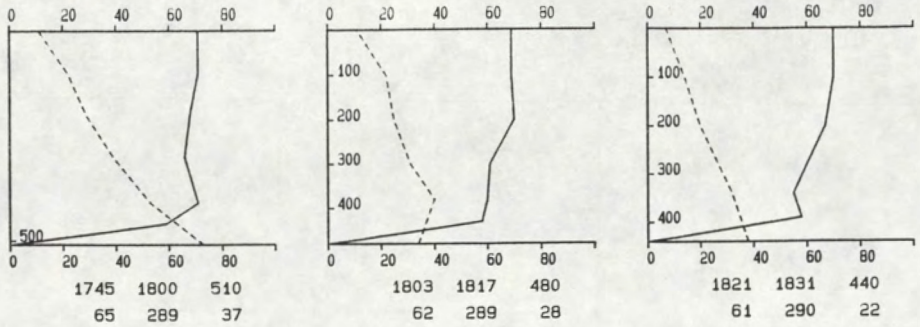

RIJKSWATERSTAAT
DIRECTIE ZEELAND
MEETDIENST

SEDIMENTTRANSPORTMETING : SCH. V. SPIJKERPLAAT
DATUM : 910910
RAAI : 9 DEELRAAI : 2 PUNT : 6 VAART.. LODYCKE
X-COORDINAAT : 35207 Y-COORDINAAT : 380403

TOELICHTING OP DE VERTIKALEN

_____ V ---------- T
14.01 14.15 295 : BEGINTIJD EINDTIJD BODEMDIEPTE
100 265 120 : V R T (GEM) +EB -VLOED
VERTIKALE SCHAAL : DIEPTE IN CM TOV WATEROPP.
HORIZONTALE SCHAAL: SNELHEID IN CM/S (BOVEN)
TRANSPORT IN GR/M2.S (ONDER)

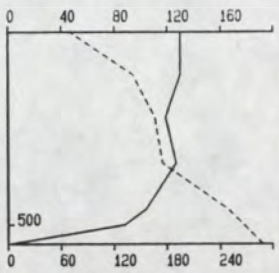

0612 0624 550
114 296 179

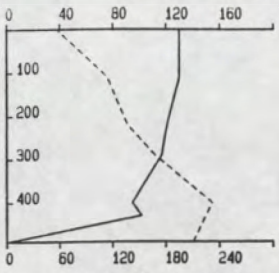

0634 0648 490
110 306 155

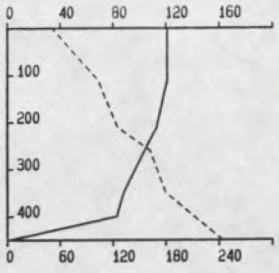

0655 0711 450
101 307 141

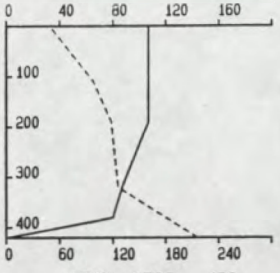

0715 0729 420
94 308 118

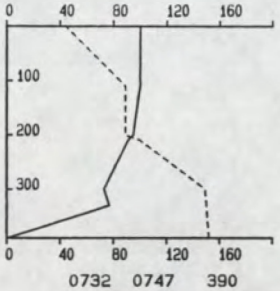

0732 0747 390
84 310 105

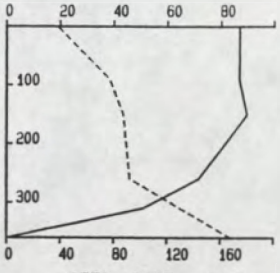

0752 0805 360
73 305 92

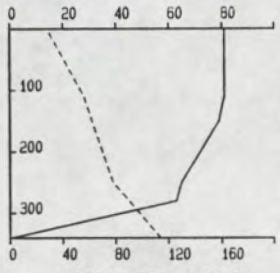

0810 0823 340
68 308 67

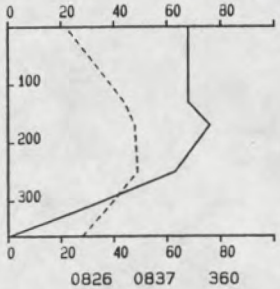

0826 0837 360
58 308 40

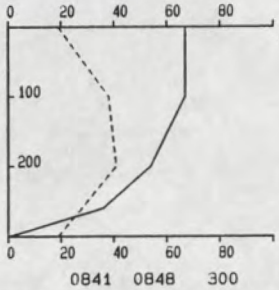

0841 0848 300
54 305 33

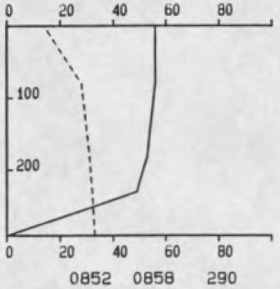

0852 0858 290
48 311 28

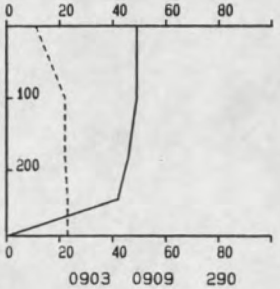

0903 0909 290
43 310 20

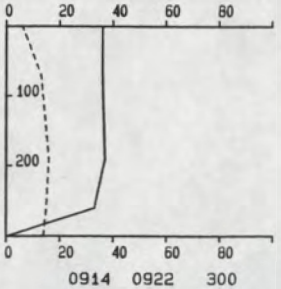

0914 0922 300
33 315 14

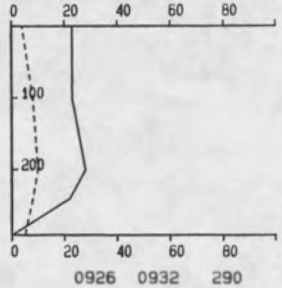

0926 0932 290
22 320 8

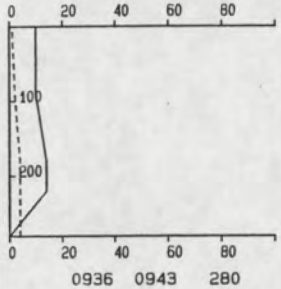

0936 0943 280
11 314 3

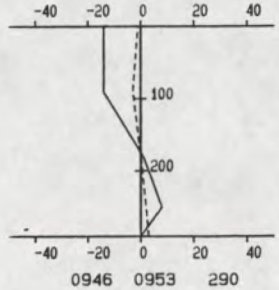

0946 0953 290
-5 23 -1

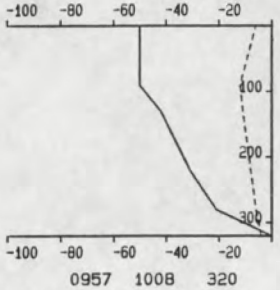

0957 1008 320
-36 77 -9

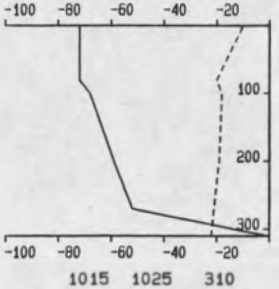

1015 1025 310
-59 80 -18

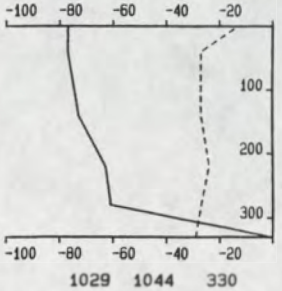

1029 1044 330
-64 80 -26

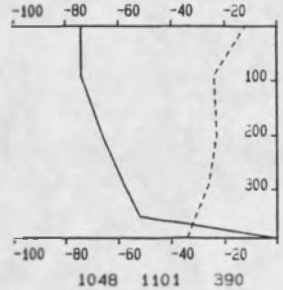

1048 1101 390
-62 83 -24

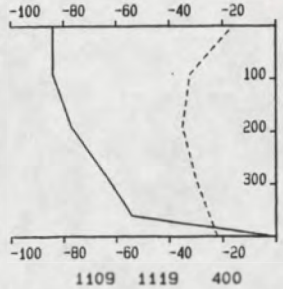

1109 1119 400
-69 82 -29

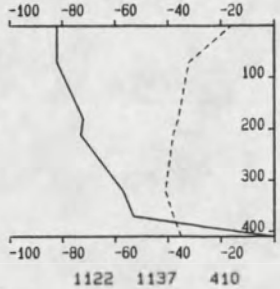

1122 1137 410
-67 83 -35

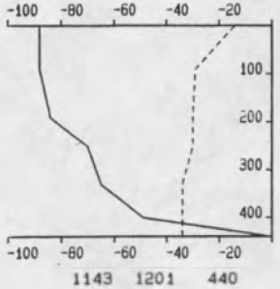

1143 1201 440
-72 83 -30

RIJKSWATERSTAAT
DIRECTIE ZEELAND
MEETDIENST

SEDIMENTTRANSPORTMETING : SCH. V. SPIJKERPLAAT
DATUM : 910910
RAAI : 9 DEELRAAI : 2 PUNT : 7 VAART.: SMALINGE
X-COORDINAAT : 35571 Y-COORDINAAT : 381860

TOELICHTING OP DE VERTIKALEN

_____ V ---------- T
14.01 14.15 295 : BEGINTIJD EINDTIJD BODEMDIEPTE
100 265 120 . V R T (GEM) +EB -VLOED
VERTIKALE SCHAAL : DIEPTE IN CM TOV WATEROPP.
HORIZONTALE SCHAAL: SNELHEID IN CM/S (BOVEN)
TRANSPORT IN GR/M2.S (ONDER)

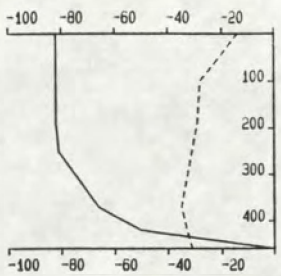

1205 1219 460
-72 82 -29

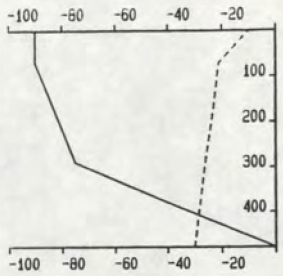

1237 1247 480
-66 83 -24

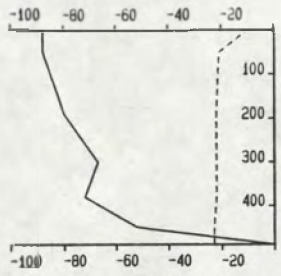

1255 1309 490
-72 86 -21

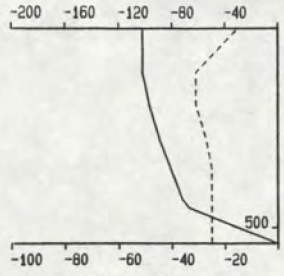

1316 1333 540
-82 85 -26

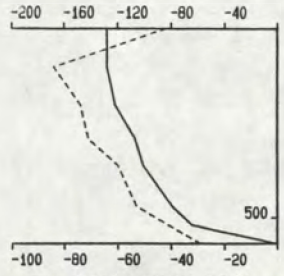

1338 1354 570
-102 87 -63

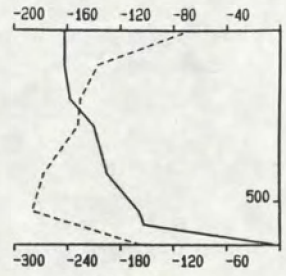

1401 1415 630
-132 88 -225

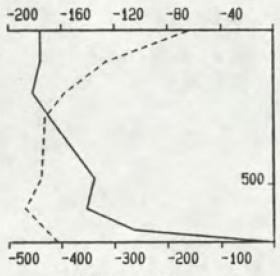

1419 1439 690
-151 90 -395

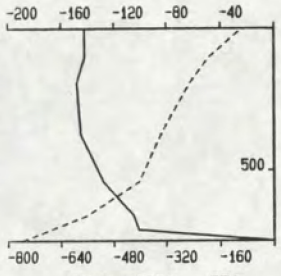

1444 1500 750
-131 87 -356

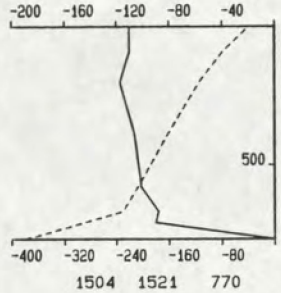

1504 1521 770
-101 86 -166

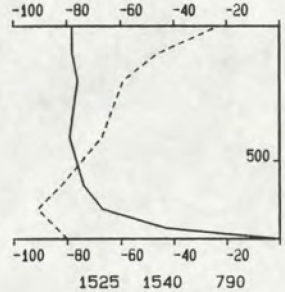

1525 1540 790
-72 85 -66

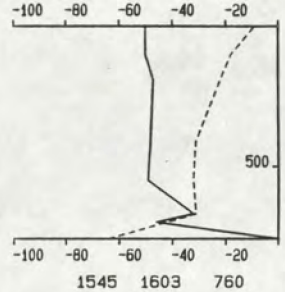

1545 1603 760
-45 80 -28

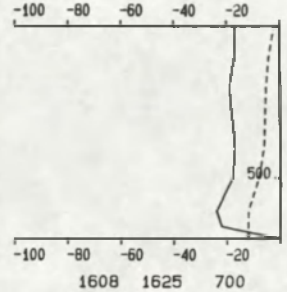

1608 1625 700
-18 66 -7

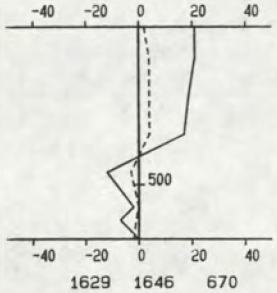

1629 1646 670
9 338 2

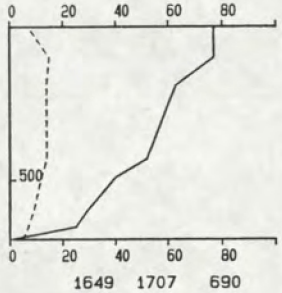

1649 1707 690
52 317 12

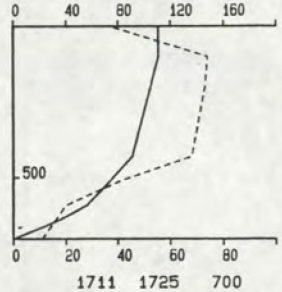

1711 1725 700
85 308 54

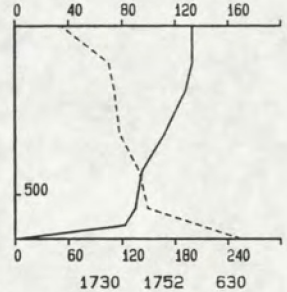

1730 1752 630
108 304 127

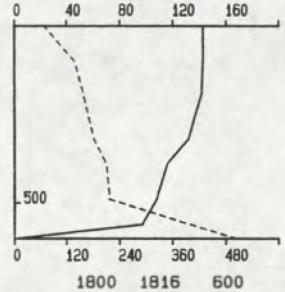

1800 1816 600
123 305 201

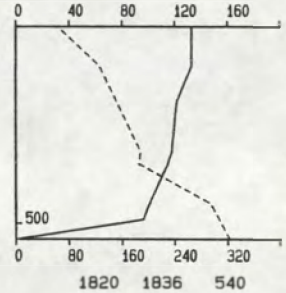

1820 1836 540
113 302 188

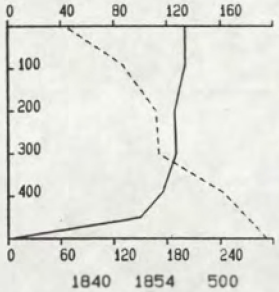

1840 1854 500
118 304 180

RIJKSWATERSTAAT
DIRECTIE ZEELAND
MEETDIENST

SEDIMENTTRANSPORTMETING : SCH. V. SPIJKERPLAAT
DATUM : 910910
RAAI : 9 DEELRAAI : 2 PUNT : 7 VAART.: SWALINGE
X-COORDINAAT : 35571 Y-COORDINAAT : 381860

TOELICHTING OP DE VERTIKALEN

———— V ---------- T
14.01 14.15 295 : BEGINTIJD EINDTIJD BODEMDIEPTE
100 265 120 : V R T (GEM) +EB -VLOED
VERTIKALE SCHAAL : DIEPTE IN CM TOV WATEROPP.
HORIZONTALE SCHAAL: SNELHEID IN CM/S (BOVEN)
TRANSPORT IN GR/M2.S (ONDER)

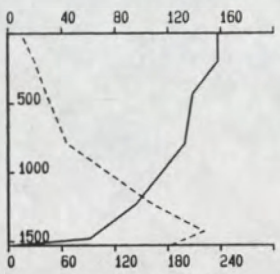

0614 0635 1530
122 295 92

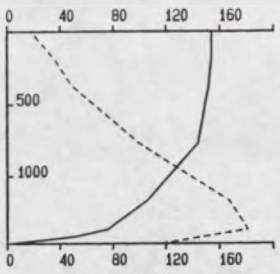

0641 0658 1470
128 298 99

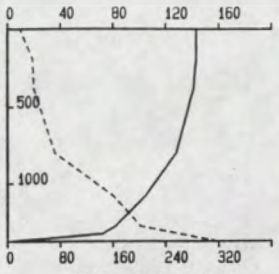

0703 0721 1380
121 299 95

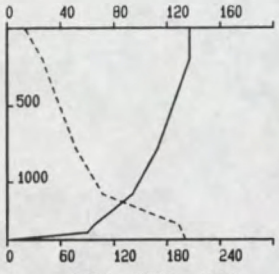

0724 0737 1380
110 298 85

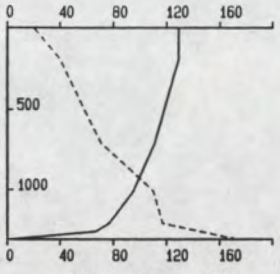

0741 0755 1310
107 297 76

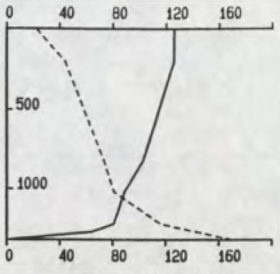

0759 0812 1320
104 298 70

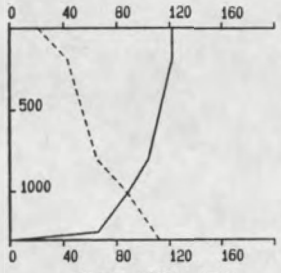

0816 0826 1300
102 298 65

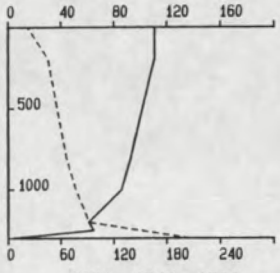

0830 0844 1300
93 295 66

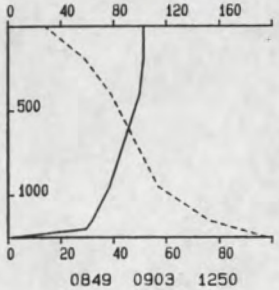

0849 0903 1250
87 296 48

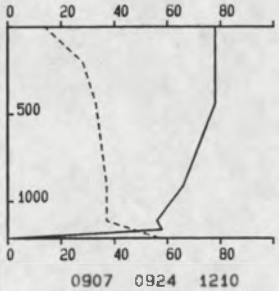

0907 0924 1210
70 296 33

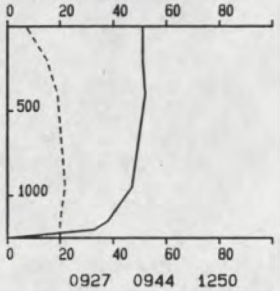

0927 0944 1250
47 297 18

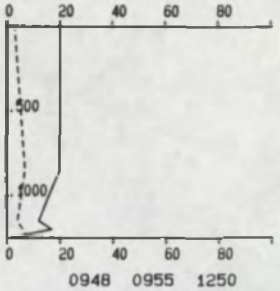

0948 0955 1250
18 280 5

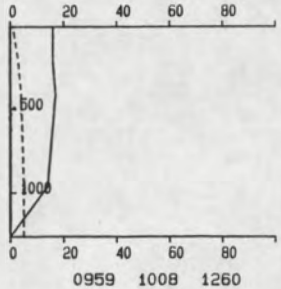

0959 1008 1260
14 295 4

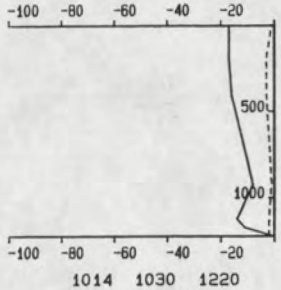

1014 1030 1220
-13 71 -2

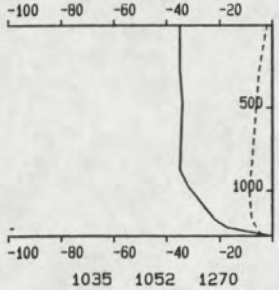

1035 1052 1270
-32 82 -6

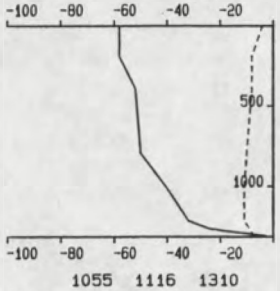

1055 1116 1310
-47 92 -9

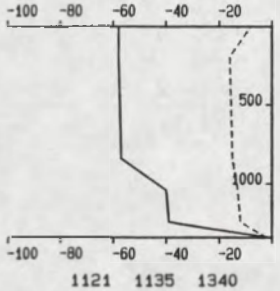

1121 1135 1340
-51 90 -14

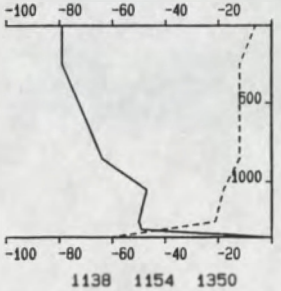

1138 1154 1350
-65 96 -15

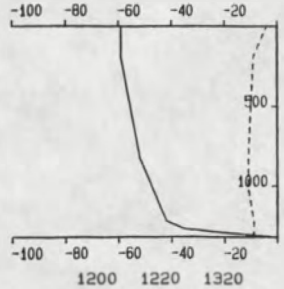

1200 1220 1320
-51 96 -10

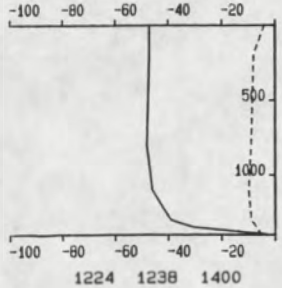

1224 1238 1400
-45 96 -8

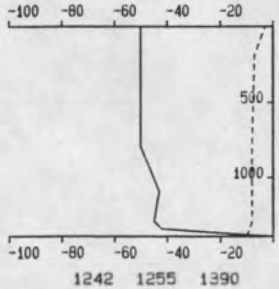

1242 1255 1390
-47 94 -7

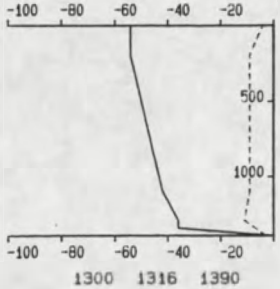

1300 1316 1390
-46 92 -9

RIJKSWATERSTAAT
DIRECTIE ZEELAND
MEETDIENST

SEDIMENTTRANSPORTMETING : SCH. V. SPIJKERPLAAT
DATUM : 910910
RAAI : 9 DEELRAAI : 2 PUNT : 9 VAART.. STEENVLIET
X-COORDINAAT : 35914 Y-COORDINAAT : 383033

TOELICHTING OP DE VERTIKALEN

_____ V ---------- T
14.01 14.15 295 : BEGINTIJD EINDTIJD BODEMDIEPTE
100 265 120 : V R T (GEM) +EB -VLOED
VERTIKALE SCHAAL : DIEPTE IN CM TOV WATEROPP.
HORIZONTALE SCHAAL: SNELHEID IN CM/S (BOVEN)
TRANSPORT IN GR/M2.S (ONDER)

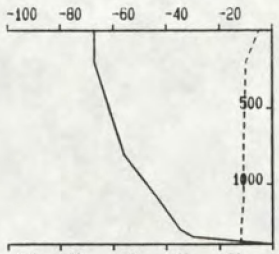

1319 1334 1400
-54 89 -10

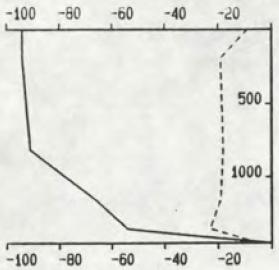

1338 1354 1460
-80 92 -18

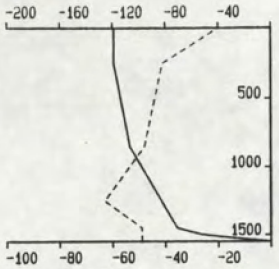

1358 1414 1550
-100 97 -47

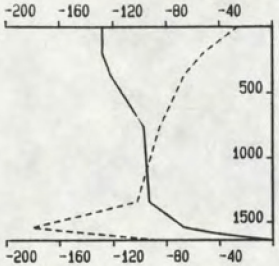

1418 1437 1640
-100 97 -87

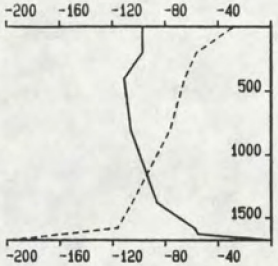

1440 1457 1680
-94 96 -83

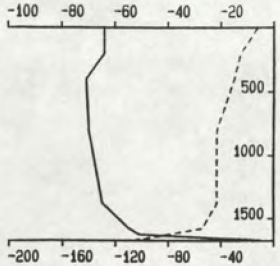

1501 1518 1680
-65 93 -40

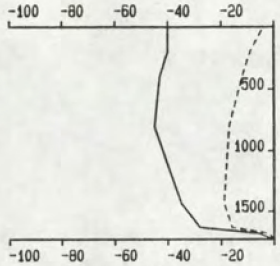

1521 1544 1730
-38 90 -14

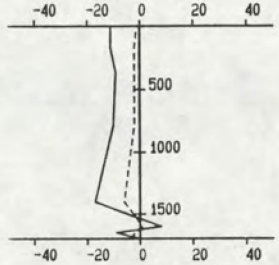

1547 1608 1700
-10 59 -3

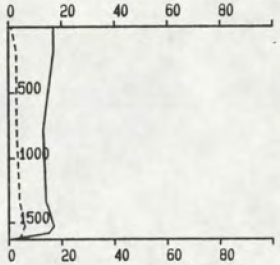

1614 1627 1630
15 327 3

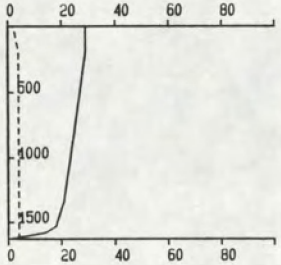

1631 1643 1630
24 323 4

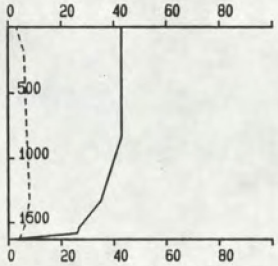

1648 1700 1630
39 317 7

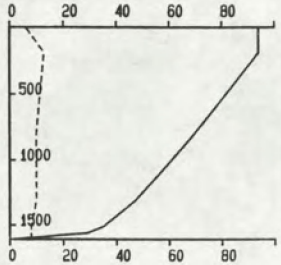

1704 1721 1610
67 309 10

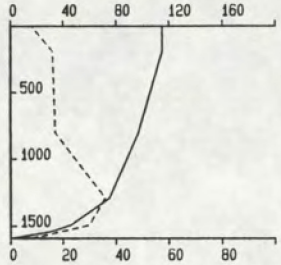

1725 1738 1590
90 294 21

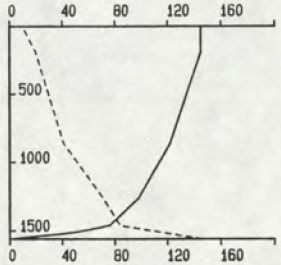

1741 1757 1560
117 298 47

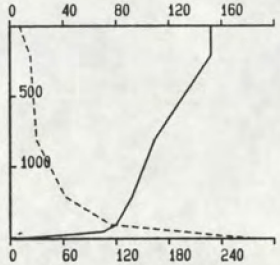

1801 1816 1510
115 303 50

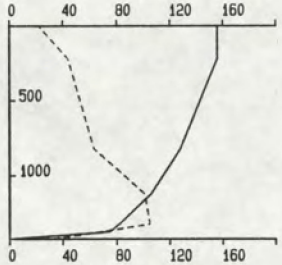

1820 1834 1420
126 295 64

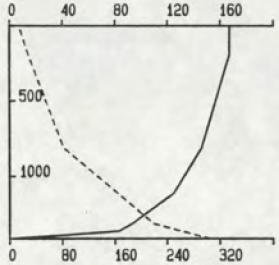

1838 1853 1410
140 295 99

RIJKSWATERSTAAT
DIRECTIE ZEELAND
MEETDIENST

SEDIMENTTRANSPORTMETING : SCH. V. SPIJKERPLAAT
DATUM : 910910
RAAI : 9 DEELRAAI : 2 PUNT : 9 VAART.. STEENVLIET
X-COORDINAAT : 35914 Y-COORDINAAT : 383033

TOELICHTING OP DE VERTIKALEN

_____ V ---------- T
14.01 14.15 295 : BEGINTIJD EINDTIJD BODEMDIEPTE
100 265 120 : V R T (GEM) +EB -VLOED
VERTIKALE SCHAAL : DIEPTE IN CM TOV WATEROPP.
HORIZONTALE SCHAAL: SNELHEID IN CM/S (BOVEN)
TRANSPORT IN GR/M2.S (ONDER)

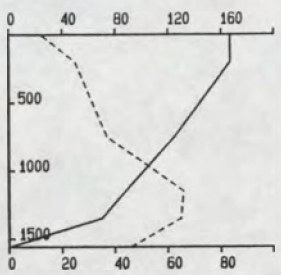

0610 0623 1560
115 303 42

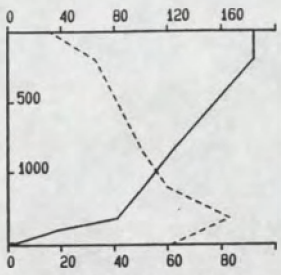

0631 0644 1520
127 302 50

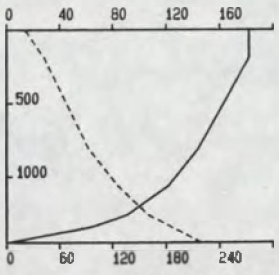

0648 0703 1450
138 305 97

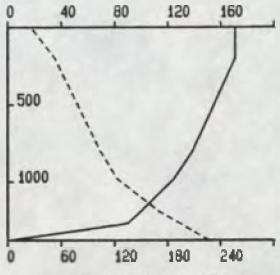

0717 0731 1380
136 304 104

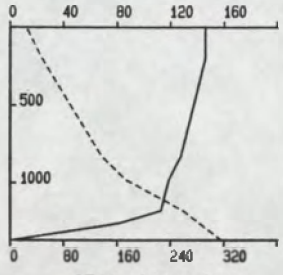

0741 0755 1370
124 305 136

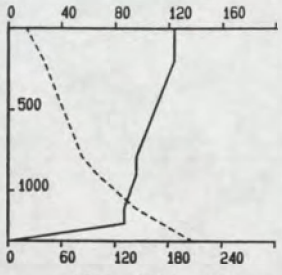

0800 0818 1310
101 302 86

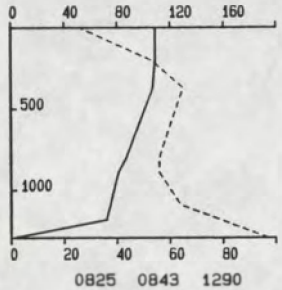

0825 0843 1290
90 303 60

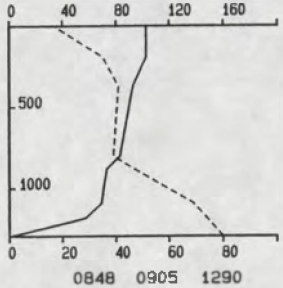

0848 0905 1290
81 303 46

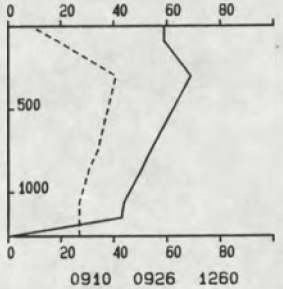

0910 0926 1260
54 300 31

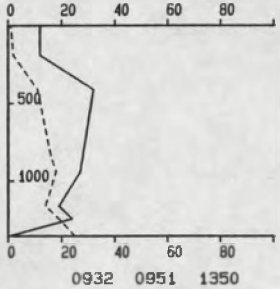

0932 0951 1350
23 303 12

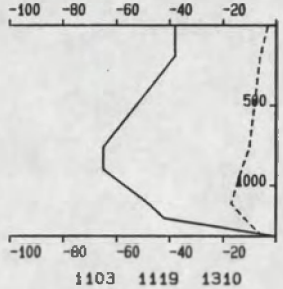

1103 1119 1310
-49 128 -9

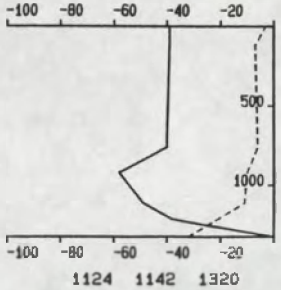

1124 1142 1320
-41 123 -10

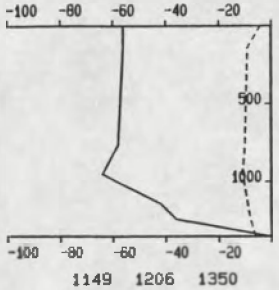

1149 1206 1350
-52 116 -9

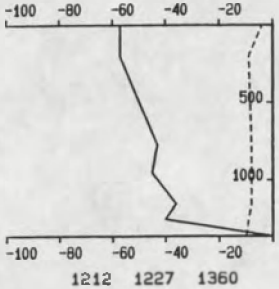

1212 1227 1360
-46 127 -8

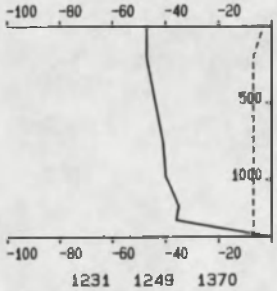

1231 1249 1370
-40 126 -7

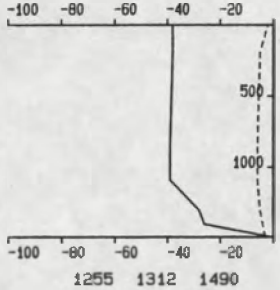

1255 1312 1490
-36 117 -5

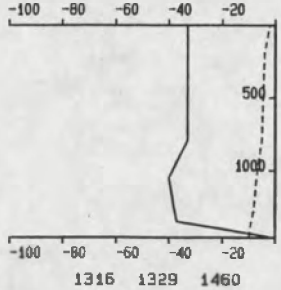

1316 1329 1460
-34 119 -6

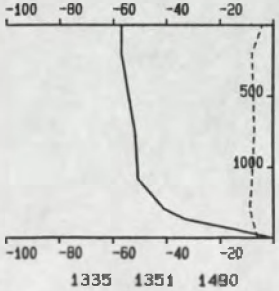

1335 1351 1490
-49 116 -7

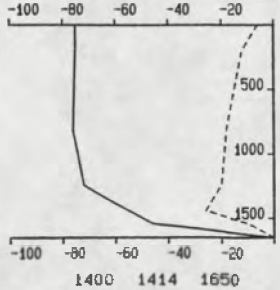

1400 1414 1650
-69 120 -16

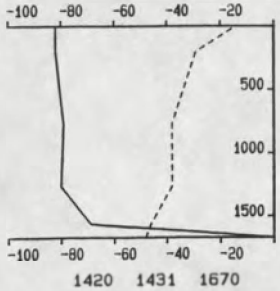

1420 1431 1670
-76 120 -36

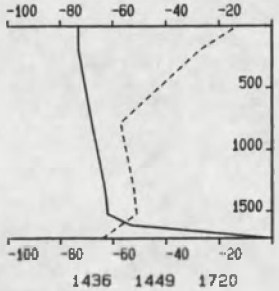

1436 1449 1720
-65 119 -46

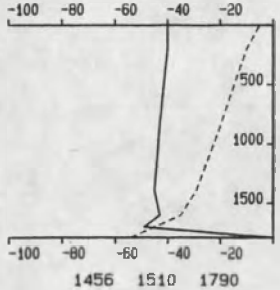

1456 1510 1790
-42 115 -22

RIJKSWATERSTAAT
DIRECTIE ZEELAND
MEETDIENST

SEDIMENTTRANSPORTMETING : HONTE
DATUM : 910910
RAAI : 9 DEELRAAI : 3 PUNT : 11 VAART.: WIJTVLIET
X-COORDINAAT : 36106 Y-COORDINAAT : 383693

TOELICHTING OP DE VERTIKALEN

_____ V ---------- T
14.01 14.15 295 : BEGINTIJD EINDTIJD BODEMDIEPTE
100 265 120 : V R T (GEM) +EB -VLOED
VERTIKALE SCHAAL : DIEPTE IN CM TOV WATEROPP.
HORIZONTALE SCHAAL: SNELHEID IN CM/S (BOVEN)
TRANSPORT IN GR/M2.S (ONDER)

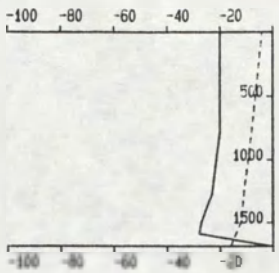

1517 1527 1690
-21 107 -9

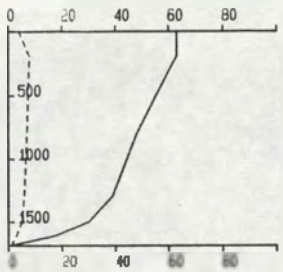

1654 1708 1690
46 292 6

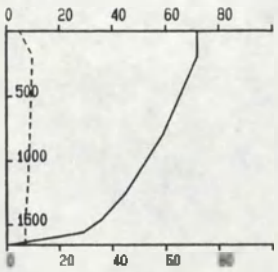

1713 1725 1660
54 295 8

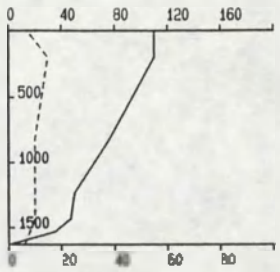

1731 1744 1630
74 298 11

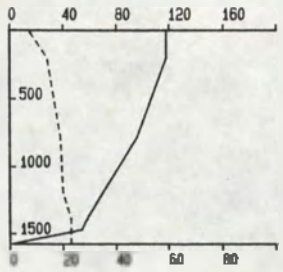

1752 1807 1580
89 296 18

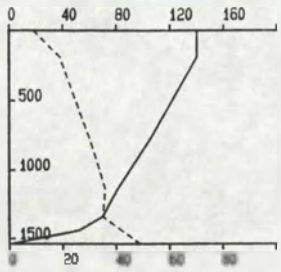

1812 1825 1540
102 294 29

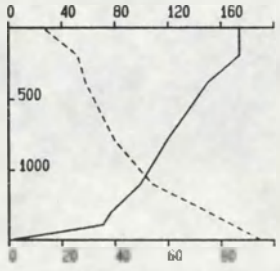

1832 1851 1500
121 295 45

RIJKSWATERSTAAT
DIRECTIE ZEELAND
MEETDIENST

SEDIMENTTRANSPORTMETING : HONTE
DATUM : 910910
RAAI : 9 DEELRAAI : 3 PUNT : 11 VAART.. #IJTVLIET
X-COORDINAAT : 36106 Y-COORDINAAT : 383693

TOELICHTING OP DE VERTIKALEN

_____ V ---------- T

14.01 14.15 295 : BEGINTIJD EINDTIJD BODEMDIEPTE
103 265 120 : V A T (GEM) +EB -VLOED
VERTIKALE SCHAAL : DIEPTE IN CM TOV WATEROPP.
HORIZONTALE SCHAAL: SNELHEID IN CM/S (BOVEN)
TRANSPORT IN GR/M2.S (ONDER)

/AZTM/ADMI/ZTM25A.DAT

R E S U L T A T E N PER V E R T I K A A L GEMIDDELD

LOKATIE: RAAI 9 MP 2 ;VAART.: PLUIMPOT
FILENAAM: AZTM03V91091006 AZTM

TIJD MET	DIEPTE cm	Vgem cm/s	Ttot g/m.s
808	580.	73.	1011.
823	580.	68.	765.
839	540.	60.	468.
856	530.	51.	259.
925	460.	24.	56.
944	470.	1.	4.
1004	440.	-27.	-22.
1024	470.	-27.	-32.
1042	510.	-25.	-37.
1059	530.	-28.	-51.
1120	540.	-27.	-53.
1137	550.	-30.	-54.
1155	550.	-30.	-61.
1216	580.	-33.	-74.
1236	600.	-36.	-85.
1255	630.	-35.	-78.
1313	680.	-38.	-87.
1331	660.	-46.	-125.
1349	750.	-67.	-365.
1407	720.	-93.	-1074.
1424	780.	-121	-2614.
1441	850.	-132	-3896.
1459	880.	-106	-3197.
1520	910.	-76.	-1400.
1539	950.	-45.	-445.
1556	880.	-21.	-107.
1618	860.	3.	5.
1636	860.	31.	54.
1655	840.	51.	79.
1711	830.	68.	158.
1728	790.	77.	266.
1743	800.	91.	718.
1758	780.	90.	945.
1812	760.	97.	1597.
1828	740.	106.	2490.
1845	680.	105.	2498.

/AZTM/ADMI/ZTM25A.DAT

R E S U L T A T E N PER V E R T I K A A L GEMIDDELD

LOKATIE: RAAI 9 MP 6 :VAART.: LODYCKE
FILENAAM: AZTM04V91091006 AZTM

TIJD MET	DIEPTE cm	Vqem cm/s	Ttot q/m.s
640	440.	46.	41.
655	340.	38.	15.
709	330.	32.	10.
724	320.	28.	7.
742	300.	23.	6.
752	290.	22.	4.
802	250.	19.	2.
813	240.	18.	2.
824	230.	18.	2.
836	240.	15.	2.
845	200.	14.	2.
854	210.	12.	2.
902	200.	1.	0.
912	200.	-35.	-4.
928	190.	-21.	-4.
935	200.	-17.	-2.
943	210.	-22.	-2.
952	210.	-27.	-4.
1004	220.	-30.	-4.
1014	250.	-26.	-5.
1024	260.	-27.	-5.
1054	290.	-27.	-6.
1106	300.	-26.	-7.
1119	300.	-26.	-7.
1128	310.	-27.	-9.
1141	320.	-28.	-9.
1152	320.	-32.	-9.
1204	350.	-29.	-10.
1217	350.	-29.	-10.
1231	370.	-29.	-10.
1246	400.	-31.	-11.
1303	410.	-35.	-11.
1320	430.	-42.	-16.
1333	460.	-51.	-31.
1358	500.	-74.	-207.
1433	600.	-87.	-779.
1449	660.	-77.	-629.
1507	660.	-54.	-282.
1526	600.	-30.	-71.
1543	600.	-13.	-15.
1602	590.	11.	4.
1650	590.	41.	19.
1715	560.	51.	36.
1734	540.	65.	138.
1752	510.	65.	190.
1810	480.	62.	133.
1826	440.	61.	99.

/AZTM/ADMI/ZTM25A.DAT

R E S U L T A T E N PER V E R T I K A A L GEMIDDELD

LOKATIE: RAAI 9 MP 7 ;VAART.: SWALINGE
FILENAAM: AZTM01V91091006 AZTM

TIJD MET	DIEPTE cm	Vgem cm/s	Ttot g/m.s
618	550.	114.	986.
641	490.	110.	758.
703	450.	101.	637.
722	420.	94.	497.
739	390.	84.	410.
758	360.	73.	330.
816	340.	68.	226.
831	360.	58.	143.
844	300.	54.	98.
855	290.	48.	82.
906	290.	43.	59.
918	300.	33.	41.
929	290.	22.	22.
939	280.	11.	8.
949	290.	-5.	-2.
1002	320.	-36.	-28.
1020	310.	-59.	-57.
1036	330.	-64.	-85.
1054	390.	-62.	-94.
1114	400.	-69.	-116.
1129	410.	-67.	-143.
1152	440.	-72.	-130.
1212	460.	-72.	-134.
1242	480.	-66.	-116.
1302	490.	-72.	-105.
1324	540.	-82.	-142.
1346	570.	-102	-356.
1408	630.	-132	-1416.
1429	690.	-151	-2725.
1452	750.	-131	-2667.
1512	770.	-101	-1275.
1532	790.	-72.	-525.
1554	760.	-45.	-214.
1616	700.	-18.	-47.
1637	670.	9.	10.
1658	690.	52.	84.
1718	700.	85.	376.
1741	630.	108.	802.
1808	600.	123.	1207.
1828	540.	113.	1015.
1847	500.	118.	901.

/AZTM/ADMI/ZTM25A.DAT

R E S U L T A T E N PER V E R T I K A A L GEMIDDELD

LOKATIE: RAAT 9 MP 9 ;VAART.: STEENVLIET
FILENAAM: AZTM02V91091006 AZTM

TIJD MET	DIEPTE cm	Vgem cm/s	Ttot g/m.s
624	1530	122.	1412.
649	1470	128.	1457.
712	1380	121.	1310.
730	1380	110.	1172.
748	1310	107.	989.
805	1320	104.	923.
821	1300	102.	841.
837	1300	93.	864.
856	1250	87.	597.
915	1210	70.	401.
935	1250	47.	231.
951	1250	18.	67.
1003	1260	14.	52.
1022	1220	-13.	-26.
1043	1270	-32.	-81.
1105	1310	-47.	-117.
1128	1340	-51.	-184.
1146	1350	-65.	-205.
1210	1320	-51.	-127.
1231	1400	-45.	-118.
1248	1390	-47.	-104.
1308	1390	-46.	-121.
1326	1400	-54.	-146.
1346	1460	-80.	-263.
1406	1550	-100	-727.
1427	1640	-100	-1434.
1448	1680	-94.	-1390.
1509	1680	-65.	-665.
1532	1730	-38.	-246.
1557	1700	-10.	-46.
1620	1630	15.	56.
1637	1630	24.	63.
1654	1630	39.	107.
1712	1610	67.	166.
1731	1590	90.	338.
1749	1560	117.	727.
1808	1510	115.	750.
1827	1420	126.	915.
1845	1410	140.	1395.

/AZTM/ADMI/ZTM25A.DAT

R E S U L T A T E N PER V E R T I K A A L GEMIDDELD

LOKATIE: RAAI 9 MP 11 ;VAART.: WIJTVLIET
FILENAAM: AZTM09V91091006 AZTM

TIJD MET	DIEPTE cm	Vgem cm/s	Ttot g/m.s
616	1560	115.	662.
637	1520	127.	760.
655	1450	138.	1403.
724	1380	136.	1440.
748	1370	124.	1865.
809	1310	101.	1132.
834	1290	90.	772.
856	1290	81.	596.
918	1260	54.	392.
941	1350	23.	165.
1111	1310	-49.	-125.
1133	1320	-41.	-126.
1157	1350	-52.	-124.
1219	1360	-46.	-111.
1240	1370	-40.	-92.
1303	1490	-36.	-77.
1322	1460	-34.	-82.
1343	1490	-49.	-111.
1407	1650	-69.	-261.
1425	1670	-76.	-599.
1442	1720	-65.	-799.
1503	1790	-42.	-397.
1522	1690	-21.	-147.
1701	1690	46.	107.
1719	1660	54.	140.
1737	1630	74.	177.
1759	1580	89.	283.
1818	1540	102.	446.
1841	1500	121.	675.

directie zeeland
meetdienst zeeland
- bijlagen -

BIJLAGE 17 :GEMIDDELDE KROMMEN - ZANDKONCENTRATIE

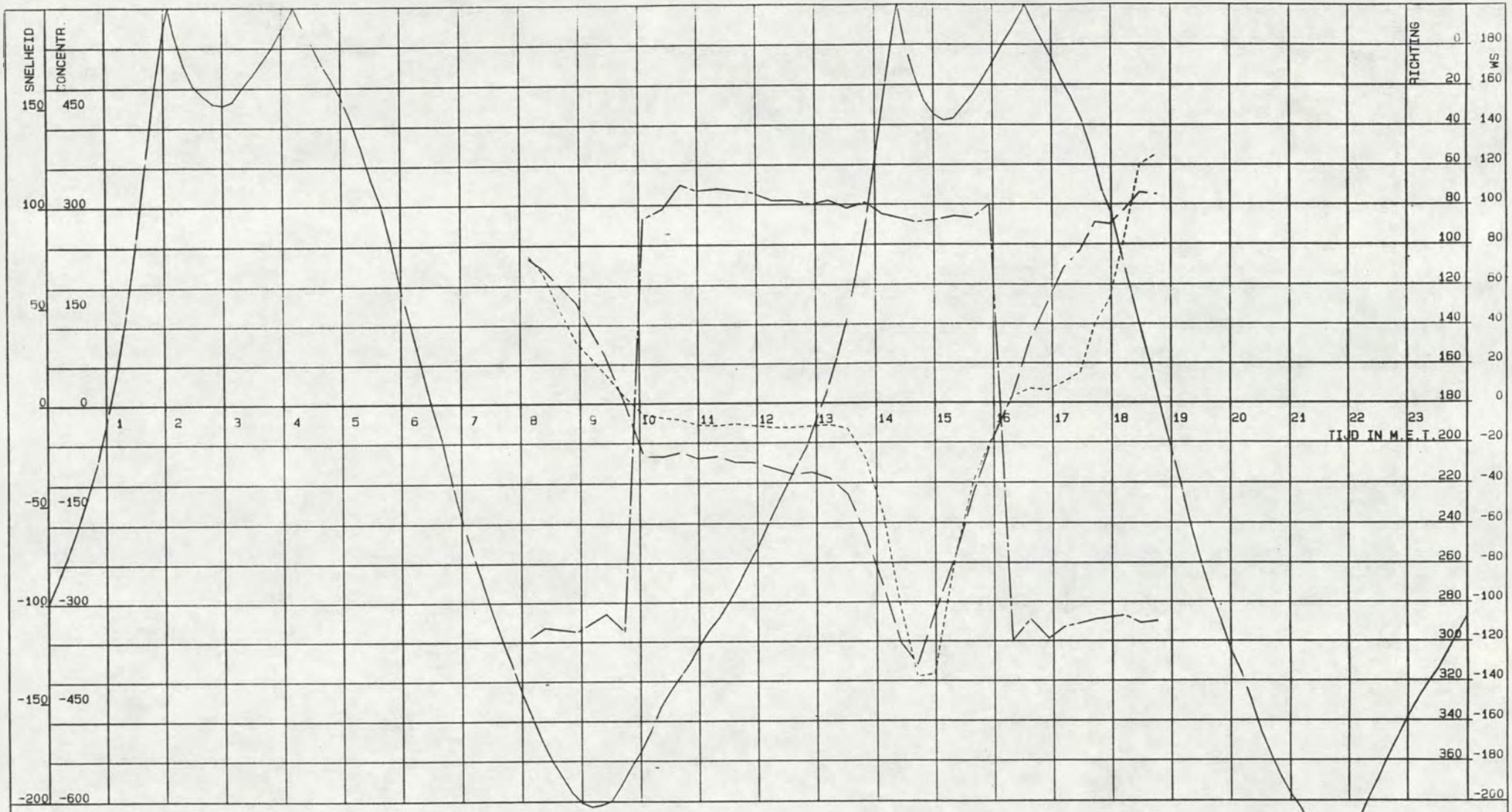

SEDIMENTMETING VAARW.L.HOOFDPLAAT RAAI 9 MP 2

GETIJCURVE VLIS .cm. . SNELHEID.cm/s. CONCENTRATIE.mg/l. RICHTING.deg. GEMIDDELDEN OVER VERTIKAAL

VAARTUIG : PLUIMPOT
KASTNR. : 102.3.5-04
VISNR. : 102.3.3-03

POSITIE.X. : 34806
POSITIE.Y. : 378185

CYCLUSTIJD : 120
MIDD.TIJD : 120

DATUM : 10-09-1991
STARTTIJD : 08 u 04
EINDTIJD : 18 u 52

RIJKSWATERSTAAT
DIRECTIE ZEELAND
MEETDIENST



SEDIMENTMETING SCH.V.SPIJKERPLAAT RAAI 9 **MP 6**

_____ GETIJLIJN VLIS .cm. — — — . SNELHEID.cm/s. ---------- CONCENTRATIE.mg/l. _____ . _____ RICHTING.deg. GEMIDDELDEN OVER VERTIKAAL

VAARTUIG :	LODYCKE				DATUM :	10-09-1991	RIJKSWATERSTAAT
KASTNR. :	102.3.5-08	POSITIE.X. :	35207	CYCLUSTIJD :	120	STARTTIJD :	06 u 33	DIRECTIE ZEELAND
VISNR. :	102.3.3-04	POSITIE.Y. :	380403	MIDD.TIJD :	120	EINDTIJD :	18 u 31	MEETDIENST

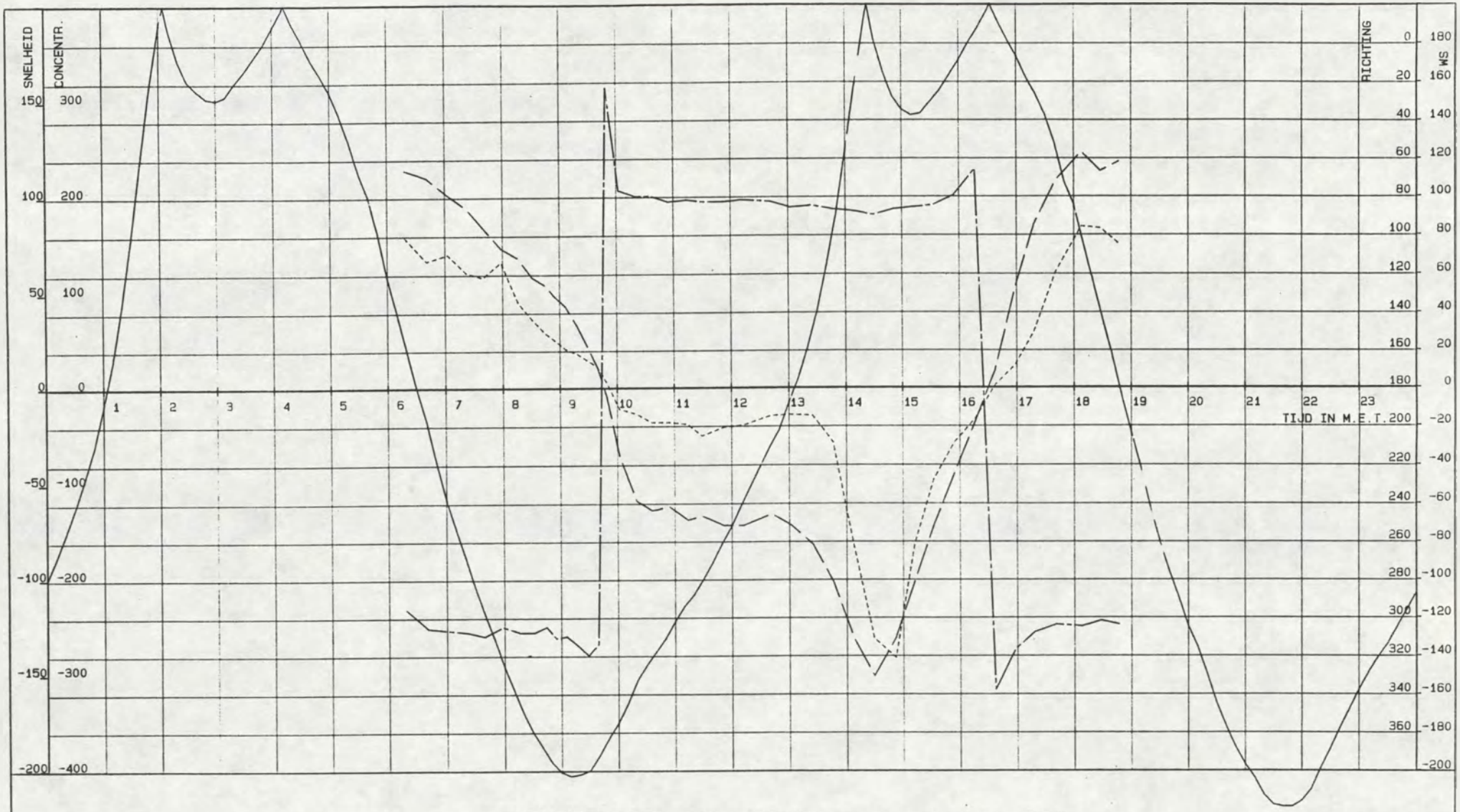

SEDIMENTMETING SCH.V.SPIJKERPLAAT RAAI 9 **MP 7**

GETIJLIJN VLIS .cm. . SNELHEID.cm/s. CONCENTRATIE.mg/l. RICHTING.deg. GEMIDDELDEN OVER VERTIKAAL

VAARTUIG : SWALINGE
KASTNR. . 102.3.5-06
VISNR. . 102.3.3-01

POSITIE.X. : 35571
POSITIE.Y. : 381860

CYCLUSTIJD : 120
MIDD.TIJD : 120

DATUM : 10-09-1991
STARTTIJD : 06 u 12
EINDTIJD : 18 u 54

RIJKSWATERSTAAT
DIRECTIE ZEELAND
MEETDIENST

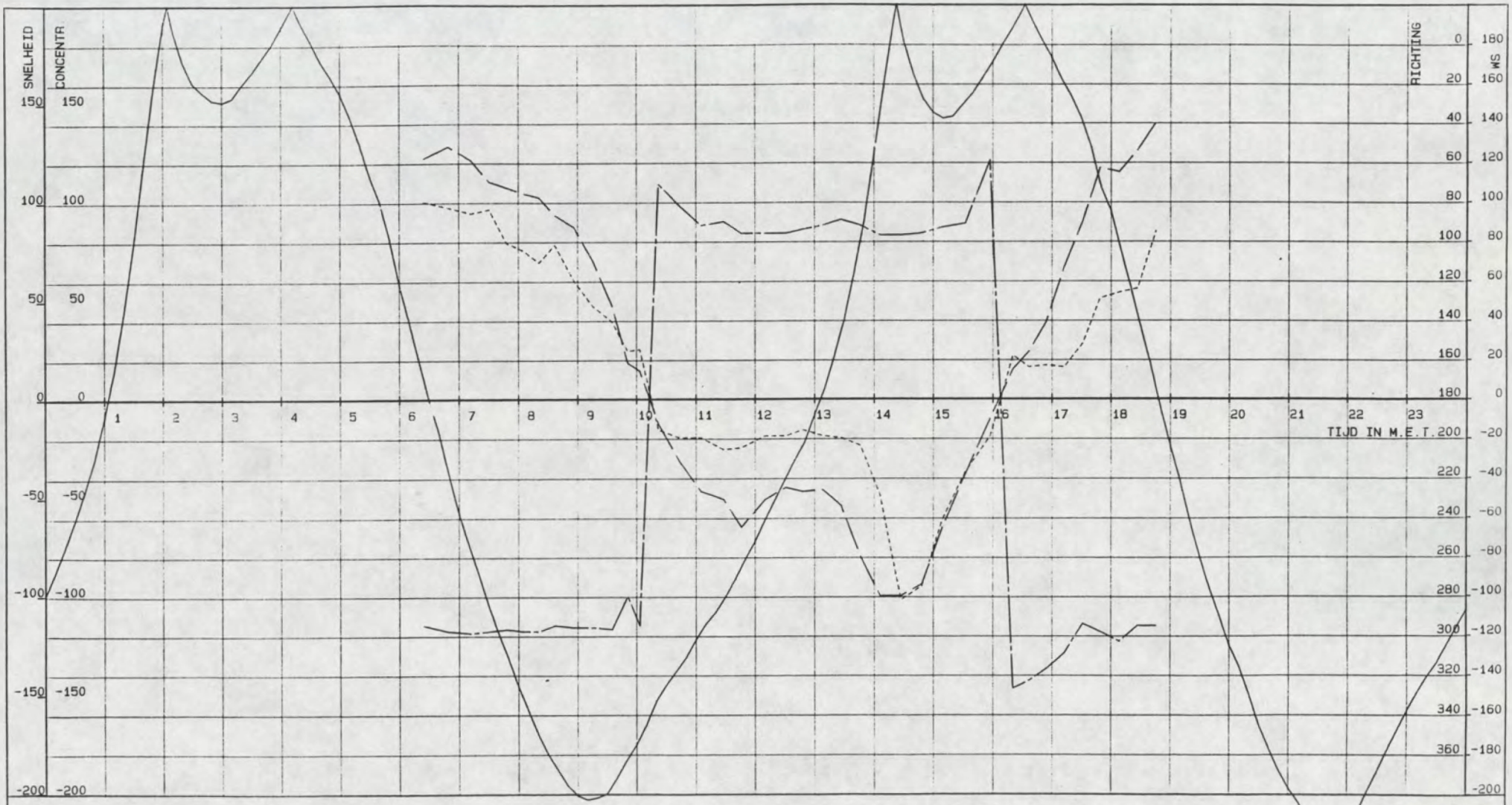

SEDIMENTMETING SCH.V.SPIJKERPLAAT RAAI 9 **MP 9**

GETIJLIJN VLIS .cm. . SNELHEID.cm/s. CONCENTRATIE.mg/l. RICHTING.deg. GEMIDDELDEN OVER VERTIKAAL

VAARTUIG :	STEENVLIET				DATUM :	10-09-1991	RIJKSWATERSTAAT
KASTNR.	102.3.5-02	POSITIE.X.	35914	CYCLUSTIJD :	120	STARTTIJD : 06 u 14	DIRECTIE ZEELAND
VISNR.	102.3.3-02	POSITIE.Y.	383033	MIDD.TIJD .	120	EINDTIJD : 18 u 53	MEETDIENST

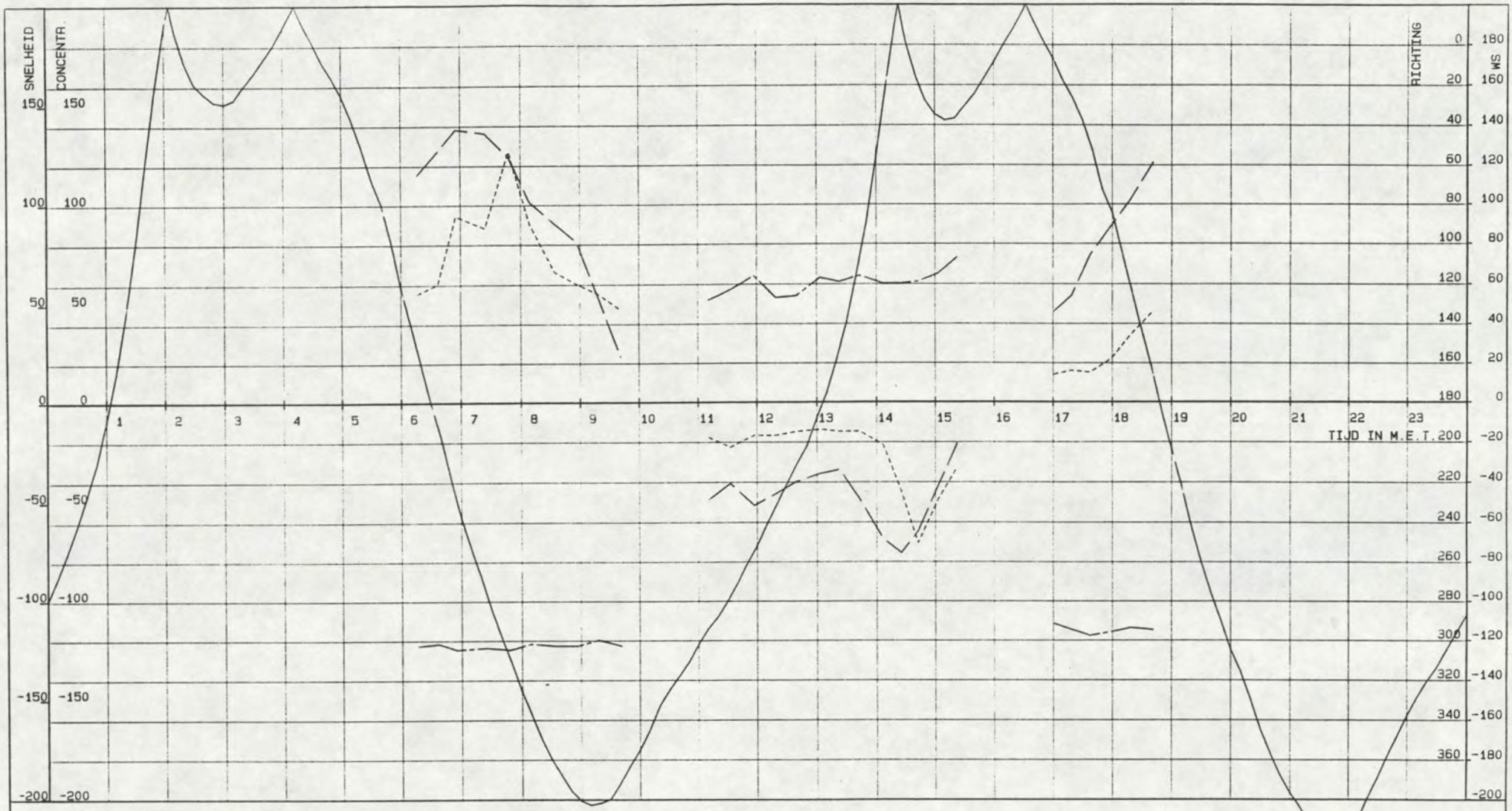

SEDIMENTMETING HONTE RAAI 9 MP 11

GETIJLIJN VLIS .cm. . SNELHEID.cm/s. CONCENTRATIE.mg/l. RICHTING.deg. GEMIDDELDEN OVER VERTIKAAL

VAARTUIG : WIJTVLIET
KASTNR. : 102.3.5-05
VISNR. : 102.3.3-09

POSITIE.X. : 36106
POSITIE.Y. : 383693

CYCLUSTIJD : 120
MIDD.TIJD : 120

DATUM : 10-09-1991
STARTTIJD : 06 u 10
EINDTIJD : 18 u 51

RIJKSWATERSTAAT
DIRECTIE ZEELAND
MEETDIENST

directie zeeland
meetdienst zeeland
- bijlagen -

BIJLAGE 18 :GEMIDDELDE KROMMEN - ZANDTRANSPORT

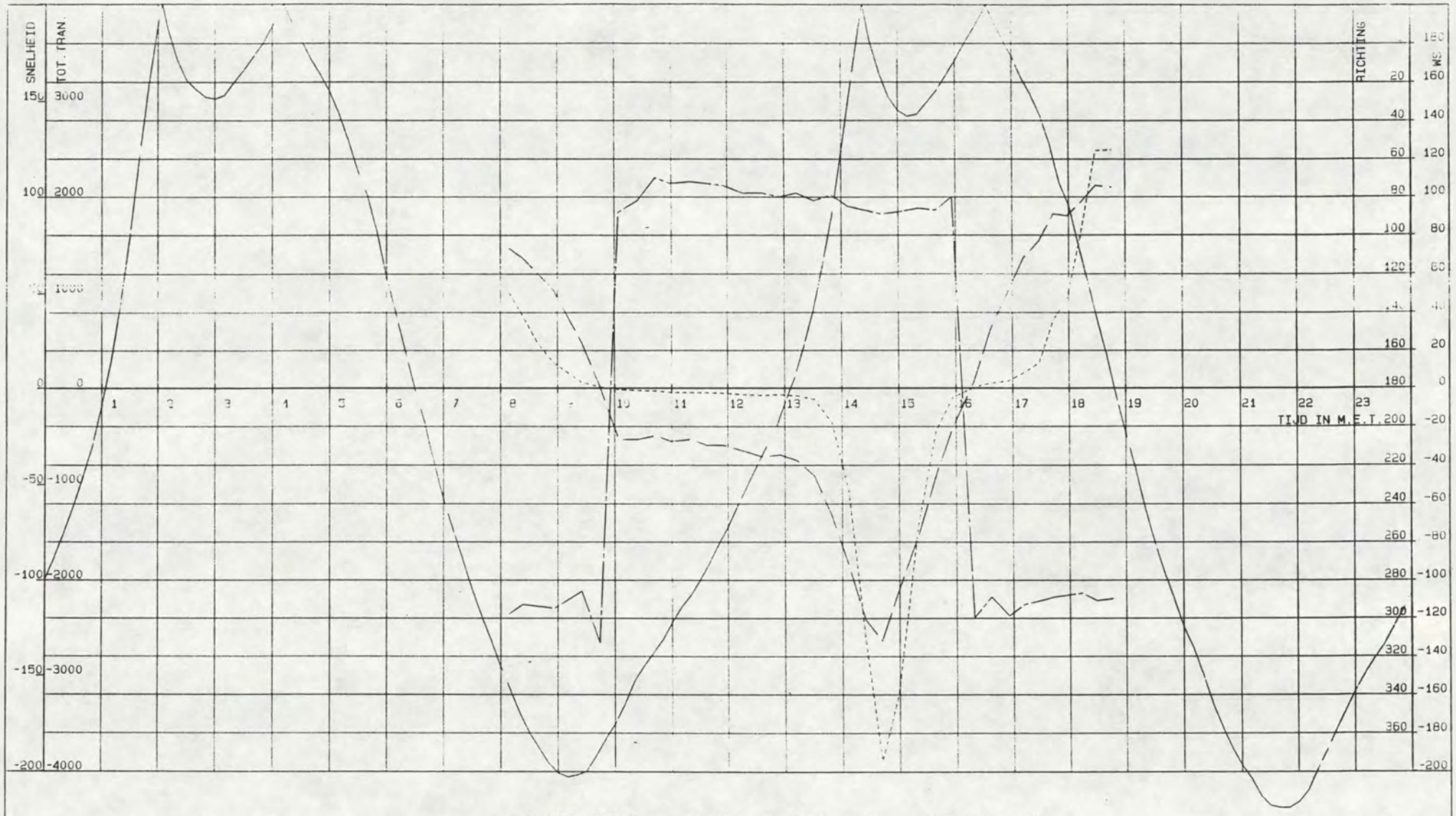

SEDIMENTMETING /AARW.L.HOOFDPLAAT RAAI 9 MP 2

_____ GETIJCURVE VLIS .cm. _ _ _ _ . SNELHEID.cm/s. ..... TOTAAL TRANSPORT .g/ms. _____ RICHTING.deg. GEMID. V EN R; TOTAAL T OVER VERTIKAAL

VAARTUIG :	PLUIMPOT				DATUM .	10-09-1991	RIJKSWATERSTAAT
KASTNR.	102.3.5-04	POSITIE.X.	64806	CYCLUSTIJD .	120	STARTTIJD .	18 u 04	DIRECTIE ZEELAND
VISNR.	102.3.3-03	POSITIE.Y.	378185	MIDD.TIJD .	120	EINDTIJD .	18 u 52	MEETDIENST



SEDIMENTMETING SCH. V. SPIJKERPLAAT RAAI 9 **MP 6**

_____ GETIJLIJN VLIS .cm. — — — . SNELHEID.cm/s. ---------- TOTAAL TRANSPORT .g/ms. _____ . _____ RICHTING.deg. GEMID. V EN R; TOTAAL T OVER VERTIKAAL

VAARTUIG :	LODYCKE				DATUM :	10-09-1991	RIJKSWATERSTAAT
KASTNR.	102.3.5-08	POSITIE.X. .	35207	CYCLUSTIJD .	120	STARTTIJD :	06 u 33	DIRECTIE ZEELAND
VISNR.	102.3.3-04	POSITIE.Y. .	380403	MIDD.TIJD :	120	EINDTIJD :	18 u 31	MEETDIENST

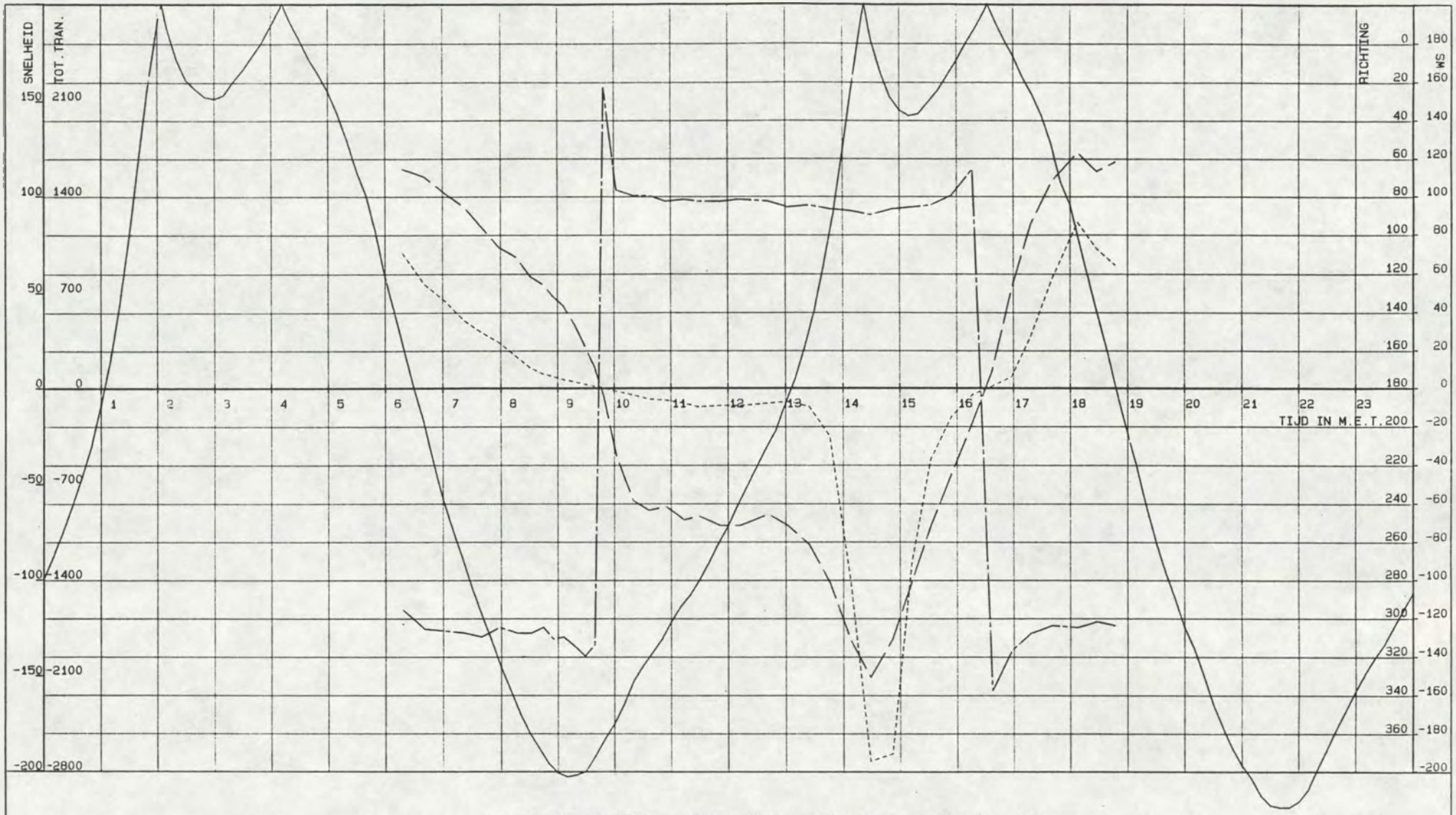

SEDIMENTMETING SCH.V.SPIJKERPLAAT RAAI 9 **MP 7**

_____ GETIJLIJN VLIS .cm. _ _ _ _ . SNELHEID.cm/s. ---------- TOTAAL TRANSPORT .g/ms. _____ RICHTING.deg. GEMID. V EN R; TOTAAL T OVER VERTIKAAL

VAARTUIG :	SWALINGE				DATUM :	10-09-1991	RIJKSWATERSTAAT
KASTNR. :	102.3.5-06	POSITIE.X. :	35571	CYCLUSTIJD :	120	STARTTIJD :	06 u 12	DIRECTIE ZEELAND
VISNR. :	102.3.3-01	POSITIE.Y. :	381860	MIDD.TIJD :	120	EINDTIJD :	18 u 54	MEETDIENST

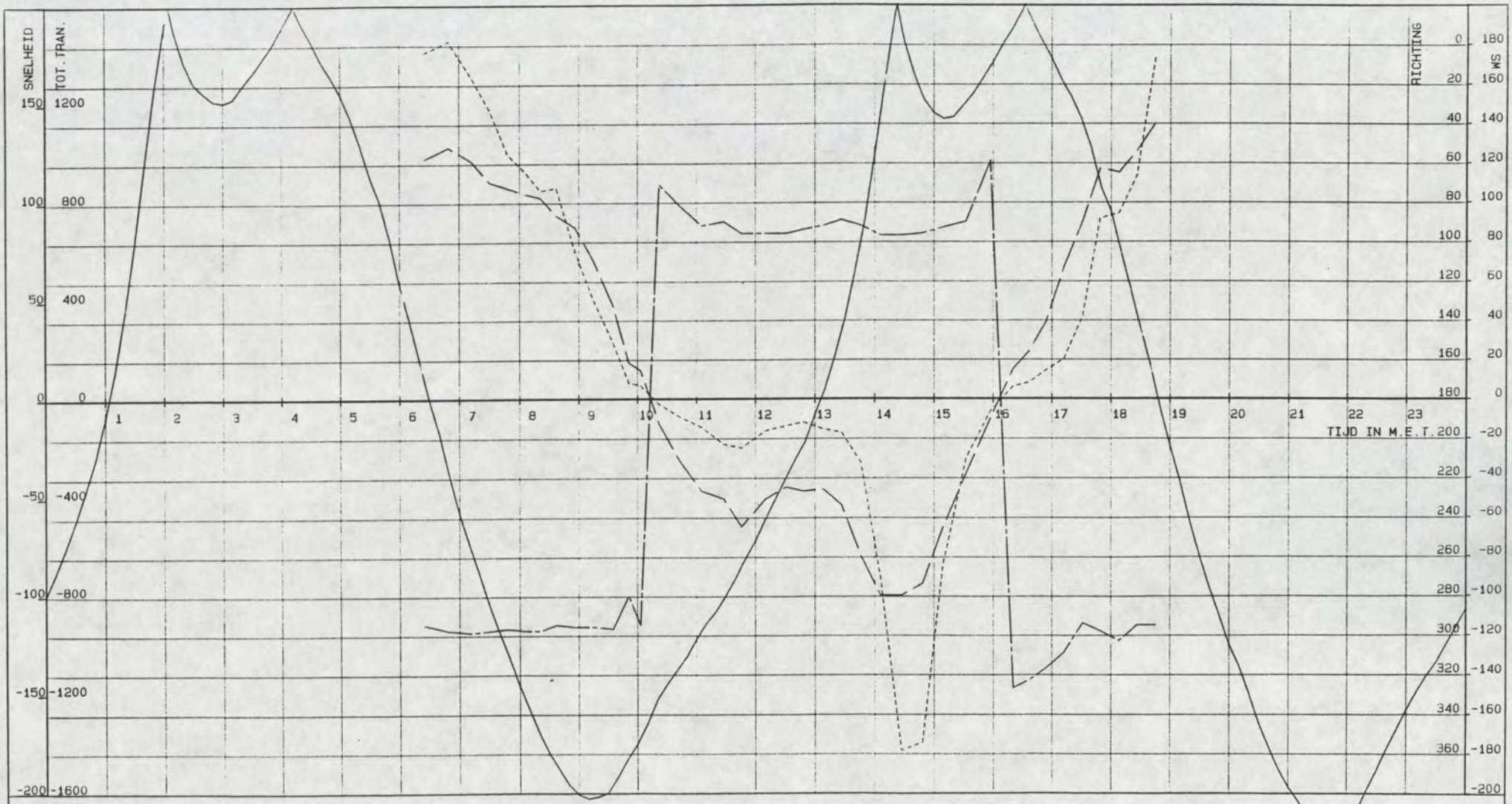

SEDIMENTMETING SCH.V.SPIJKERPLAAT RAAI 9 **MP 9**

_____ GETIJLIJN VLIS .cm. — — — . SNELHEID.cm/s. ---------- TOTAAL TRANSPORT .g/ms. _____ - _____ RICHTING.deg. GEMID. V EN R; TOTAAL T OVER VERTIKAAL

VAARTUIG : STEENVLIET
KASTNR. : 102.3.5-02
VISNR. : 102.3.3-02

POSITIE.X. : 35914
POSITIE.Y. : 383033

CYCLUSTIJD : 120
MIDD.TIJD : 120

DATUM : 10-09-1991
STARTTIJD : 06 u 14
EINDTIJD : 18 u 53

RIJKSWATERSTAAT
DIRECTIE ZEELAND
MEETDIENST

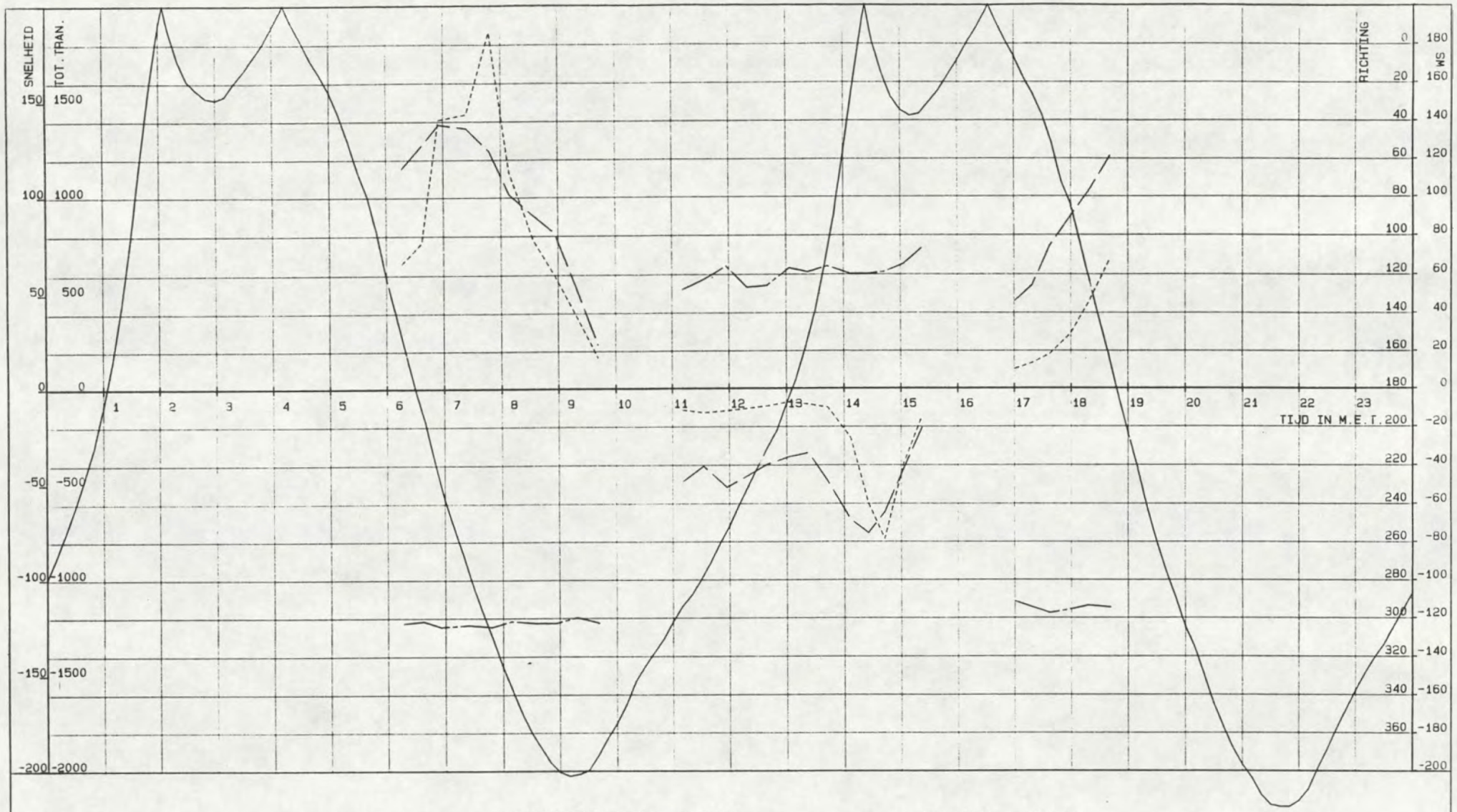

SEDIMENTMETING HONTE RAAI 9 MP 11

_____ GETIJLIJN VLIS .cm. — — — . SNELHEID.cm/s. ---------- TOTAAL TRANSPORT .g/ms. _____ . _____ RICHTING.deg. GEMID. V EN R; TOTAAL T OVER VERTIKAAL

VAARTUIG : WIJTVLIET
KASTNR. . 102.3.5-05
VISNR. . 102.3.3-09

POSITIE.X. : 36106
POSITIE.Y. : 383693

CYCLUSTIJD . 120
MIDD.TIJD . 120

DATUM : 10-09-1991
STARTTIJD : 06 u 10
EINDTIJD : 18 u 51

RIJKSWATERSTAAT
DIRECTIE ZEELAND
MEETDIENST

directie zeeland
meetdienst zeeland
- bijlagen -

BIJLAGE 19 :KROMMEN PER MEETNIVEAU - ZANDKONCENTRATIE

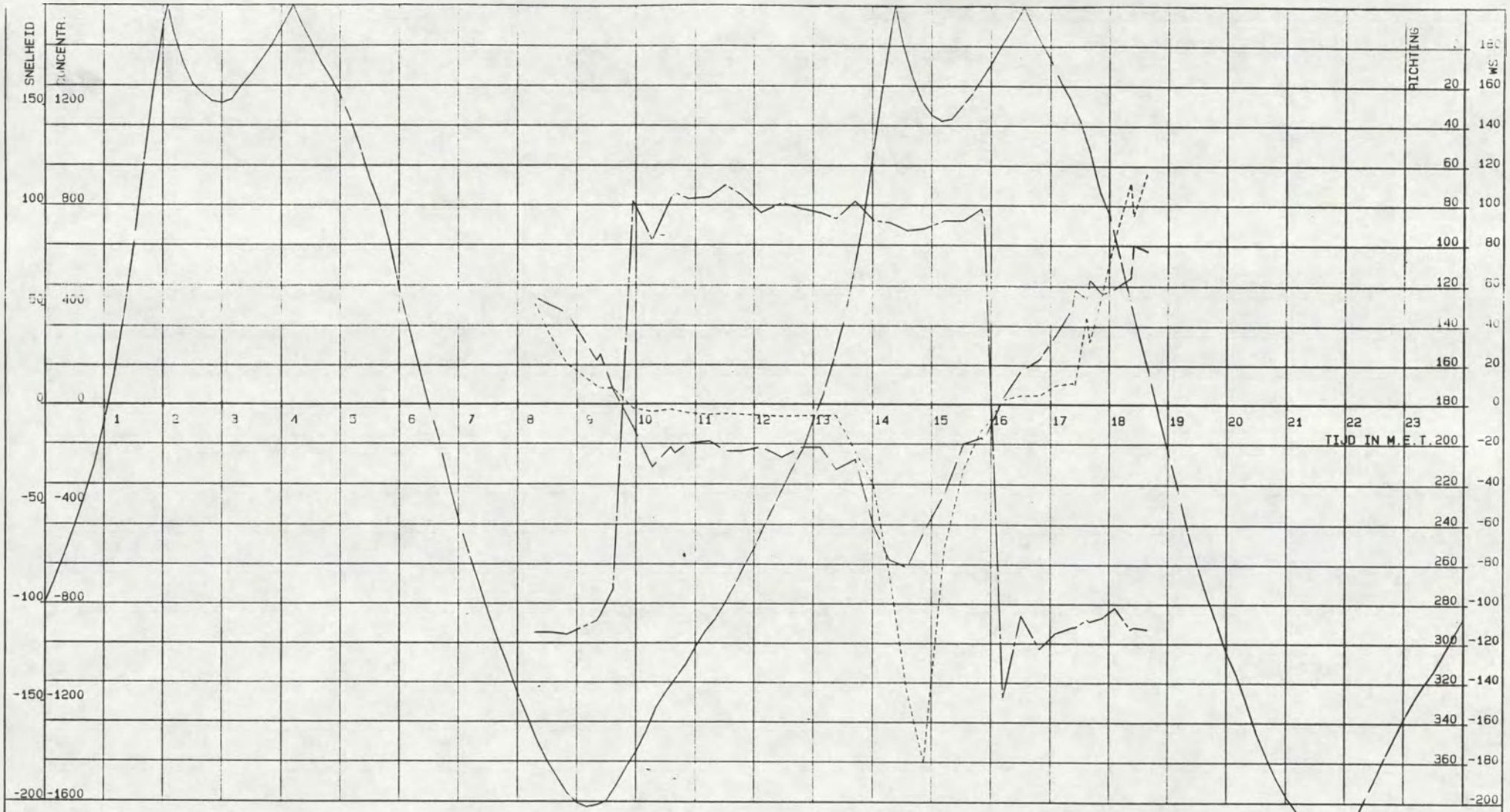

SEDIMENTMETING VAARW.L.HOOFDPLAAT RAAI 9 MP 2

GETIJLIJN VLIS .cm. SNELHEID.cm/s. CONCENTRATIE.mg/l. RICHTING.deg.

VAARTUIG	PLUIMPOT			DATUM	10-09-1991	AFSTAND TOT BODEM 50 CM	RIJKSWATERSTAAT
KASTNR.	102.B.5-04	POSITIE.X.	34806	CYCLUSTIJD	12C	STARTTIJD 18 u 04	DIRECTIE ZEELAND
VISNR.	102.B.3-03	POSITIE.Y.	378185	MIDD.TIJD	133	EINDTIJD 18 u 52	MEETDIENST



SEDIMENTMETING VAARW.L.HOOFDPLAAT RAAI 9 MP 2

GETIJLIJN VLIS .cm. . SNELHEID.cm/s. CONCENTRATIE.mg/l. RICHTING.deg.

VAARTUIG :	PLUIMPOT				DATUM :	10-09-1991	AFSTAND TOT BODEM: 100 CM
KASTNR. :	102.3.5-04	POSITIE.X. :	34806	CYCLUSTIJD :	120	STARTTIJD :	08 u 04
VISNR. :	102.3.3-03	POSITIE.Y. :	378185	MIDD.TIJD :	120	EINDTIJD :	18 u 52

RIJKSWATERSTAAT
DIRECTIE ZEELAND
MEETDIENST

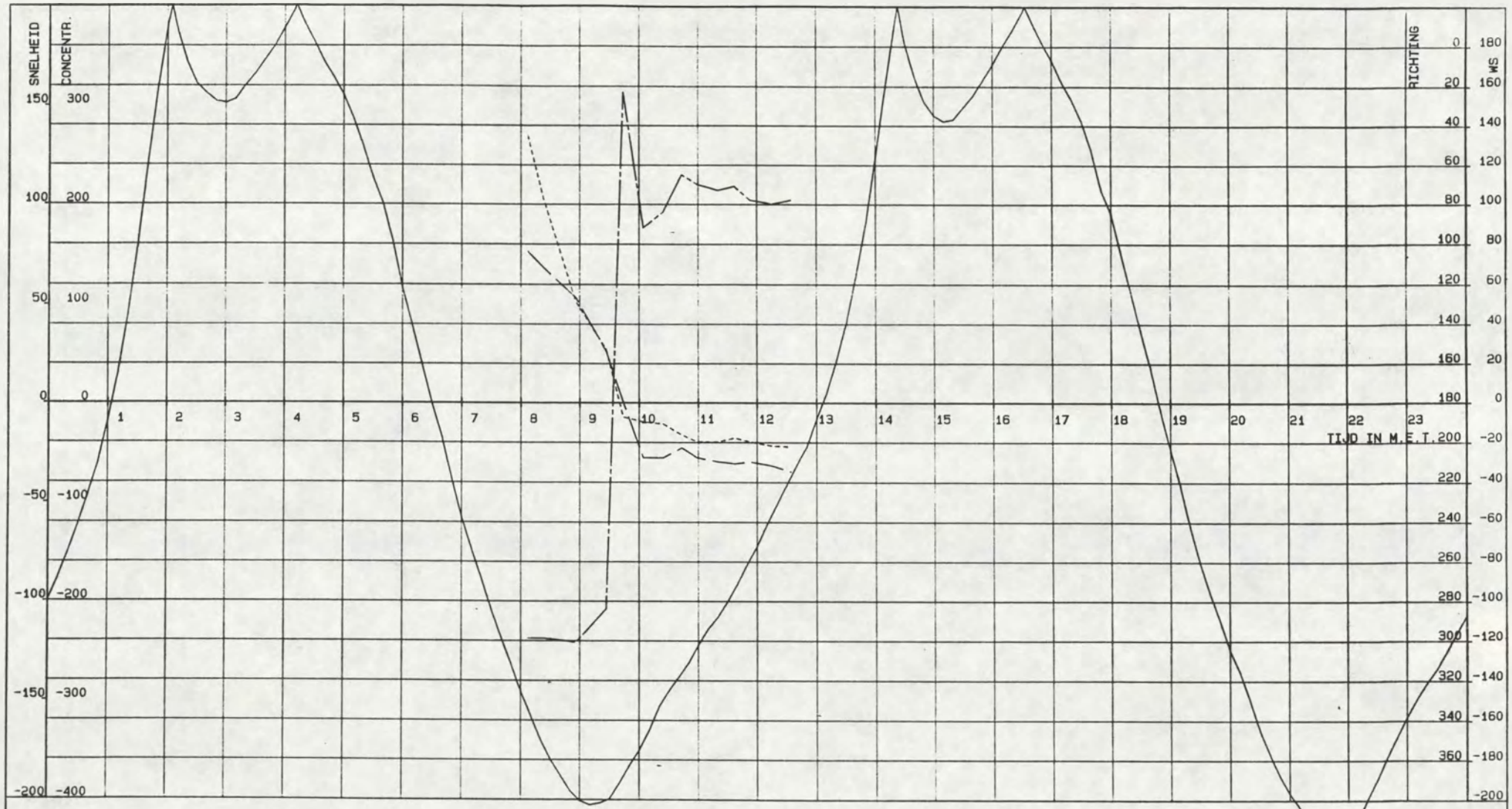

SEDIMENTMETING VAARW.L.HOOFDPLAAT RAAI 9 MP 2

———— GETIJLIJN VLIS .cm. — — — . SNELHEID.cm/s. ---------- CONCENTRATIE.mg/l. ———·—— RICHTING.deg.

VAARTUIG : PLUIMPOT
KASTNR. . 102.3.5-04
VISNR. . 102.3.3-03

POSITIE.X. : 34806
POSITIE.Y. : 378185

CYCLUSTIJD : 120
MIDD.TIJD : 120

DATUM : 10-09-1991
STARTTIJD : 08 u 04
EINDTIJD : 18 u 52

AFSTAND TOT BODEM: 200 CM

RIJKSWATERSTAAT
DIRECTIE ZEELAND
MEETDIENST

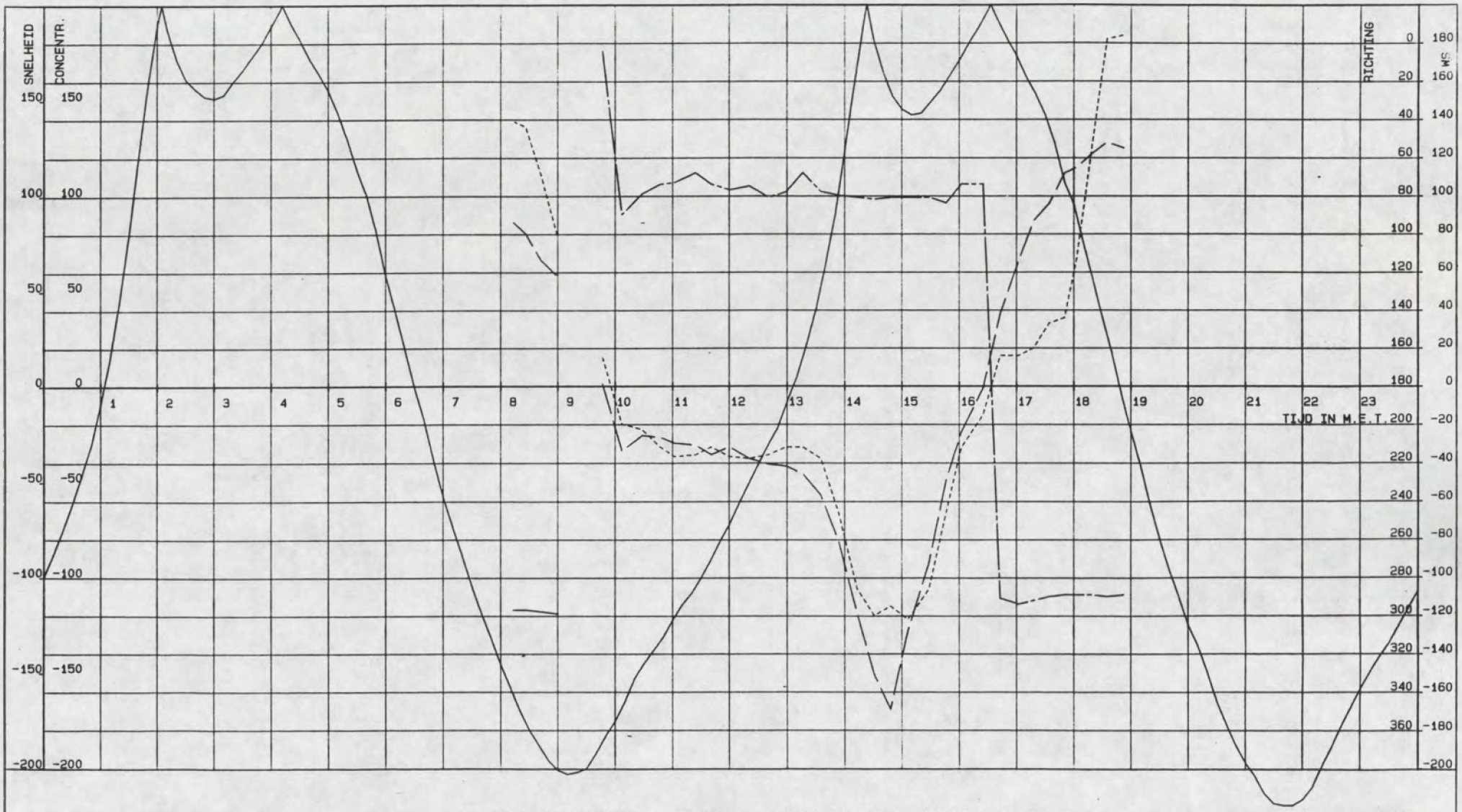

SEDIMENTMETING VAARW.L.HOOFDPLAAT RAAI 9 MP 2

GETIJLIJN VLIS .cm. . SNELHEID.cm/s. CONCENTRATIE.mg/l. RICHTING.deg.

VAARTUIG : PLUIMPOT
KASTNR. : 102.3.5-04
VISNR. : 102.3.3-03

POSITIE.X. : 34806
POSITIE.Y. : 378185

CYCLUSTIJD : 120
MIDD.TIJD : 120

DATUM : 10-09-1991
STARTTIJD : 08 u 04
EINDTIJD : 18 u 52

AFSTAND TOT OPP. : 200 CM

RIJKSWATERSTAAT
DIRECTIE ZEELAND
MEETDIENST

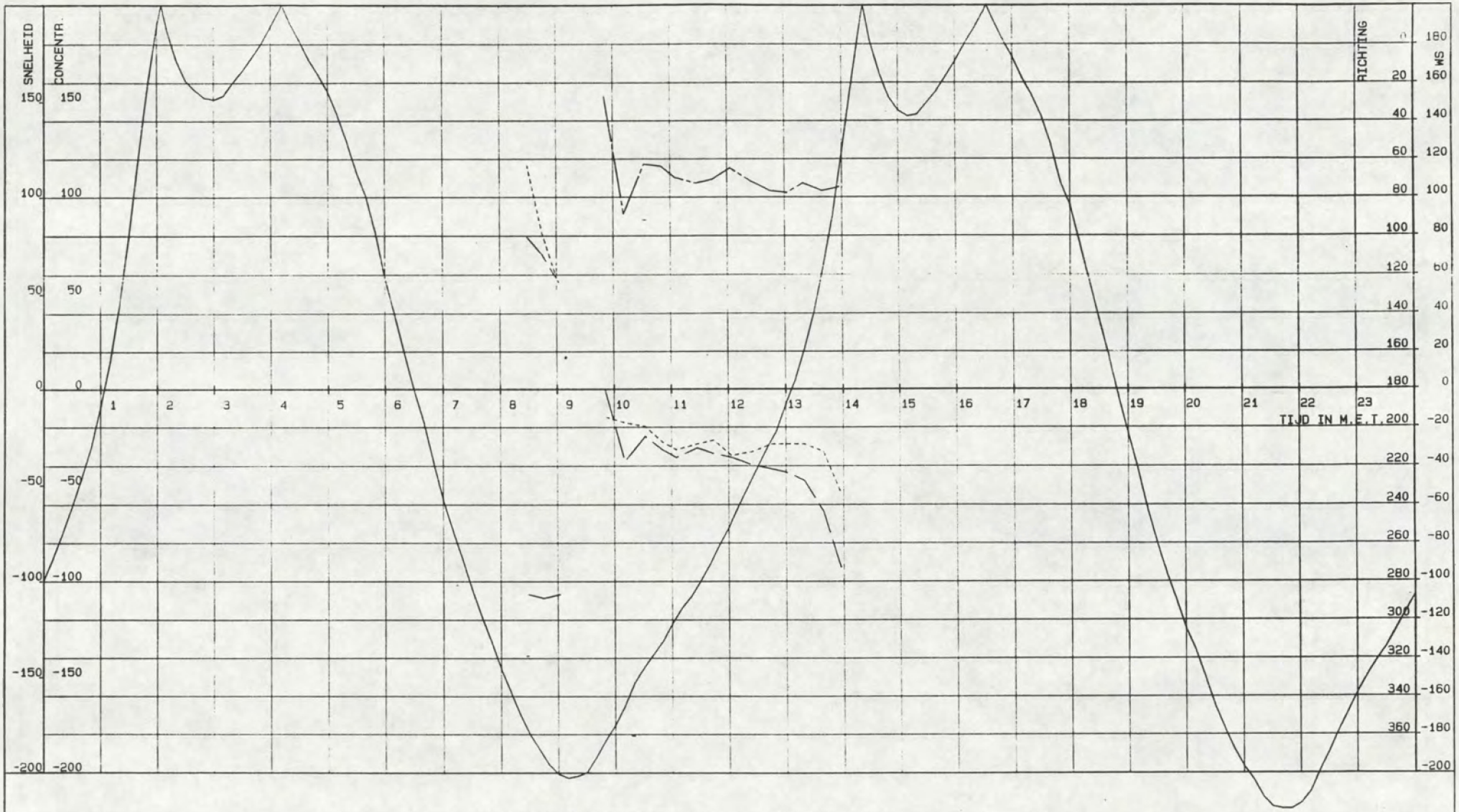

SEDIMENTMETING VAARW.L.HOOFDPLAAT RAAI 9 MP 2

———— GETIJLIJN VLIS .cm. — — — . SNELHEID.cm/s. ---------- CONCENTRATIE.mg/l. ———·—— RICHTING.deg.

VAARTUIG : PLUIMPOT
KASTNR. . 102.3.5-04
VISNR. : 102.3.3-03

POSITIE.X. : 34806
POSITIE.Y. . 378185

CYCLUSTIJD . 120
MIDD.TIJD . 120

DATUM : 10-09-1991
STARTTIJD : 08 u 04
EINDTIJD . 18 u 52

AFSTAND TOT OPP. . 100 CM

RIJKSWATERSTAAT
DIRECTIE ZEELAND
MEETDIENST

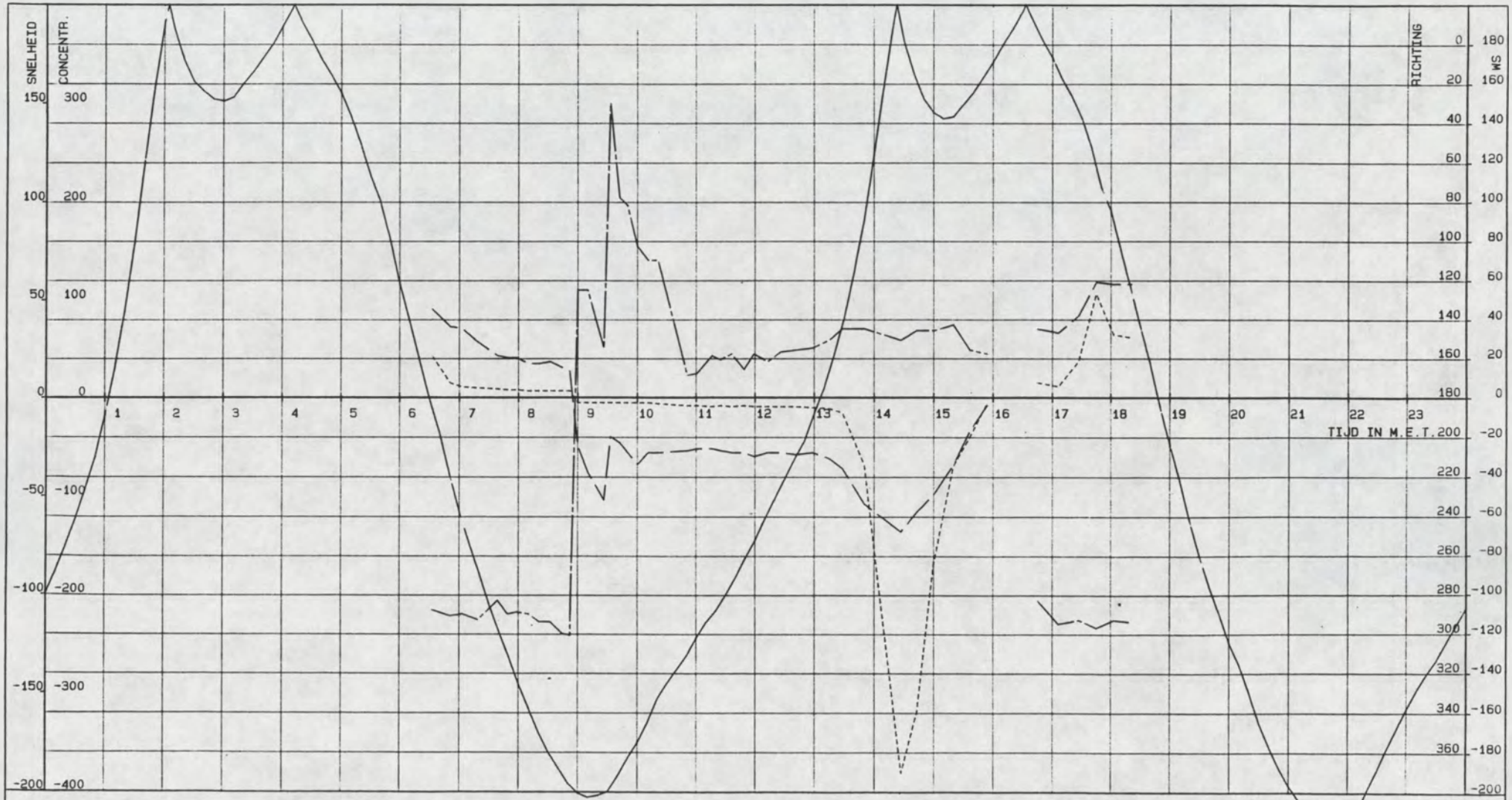

SEDIMENTMETING SCH.V.SPIJKERPLAAT RAAI 9 MP 6

GETIJLIJN VLIS .cm. . SNELHEID.cm/s. CONCENTRATIE.mg/l. RICHTING.deg.

VAARTUIG : LODYCKE
KASTNR. : 102.3.5-08
VISNR. : 102.3.3-04

POSITIE.X. . 35207
POSITIE.Y. . 380403

CYCLUSTIJD . 120
MIDD.TIJD : 120

DATUM : 10-09-1991
STARTTIJD : 06 u 33
EINDTIJD : 18 u 31

AFSTAND TOT BODEM: 50 CM

RIJKSWATERSTAAT
DIRECTIE ZEELAND
MEETDIENST

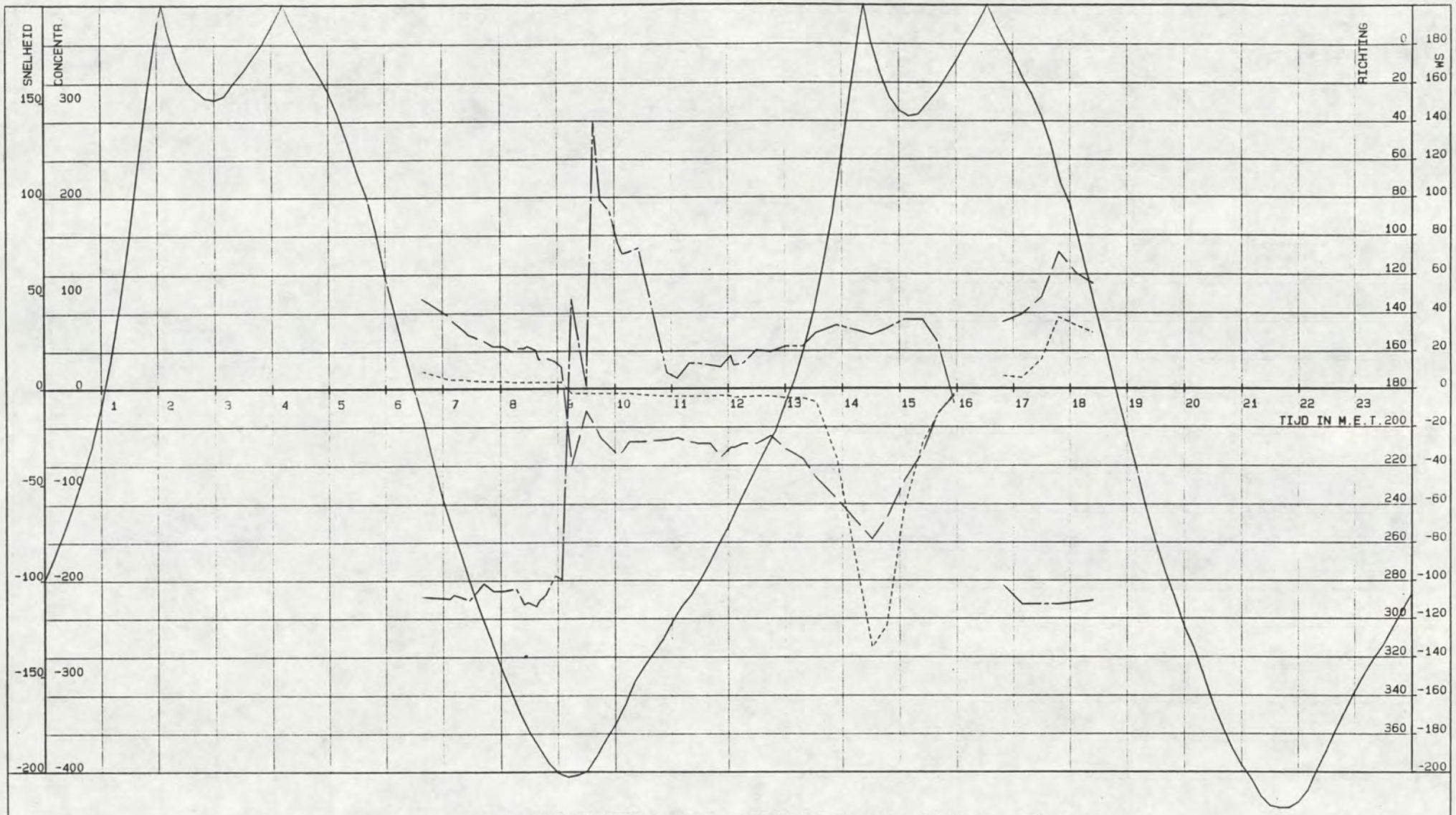

SEDIMENTMETING SCH.V.SPIJKERPLAAT RAAI 9 MP 6

GETIJLIJN VLIS .cm. . SNELHEID.cm/s. CONCENTRATIE.mg/l. RICHTING.deg.

VAARTUIG : LODYCKE
KASTNR. 102.3.5-08
VISNR. 102.3.3-04

POSITIE.X. : 35207
POSITIE.Y. : 380403

CYCLUSTIJD : 120
MIDD.TIJD : 120

DATUM : 10-09-1991
STARTTIJD : 06 u 33
EINDTIJD : 18 u 31

AFSTAND TOT BODEM: 100 CM

RIJKSWATERSTAAT
DIRECTIE ZEELAND
MEETDIENST

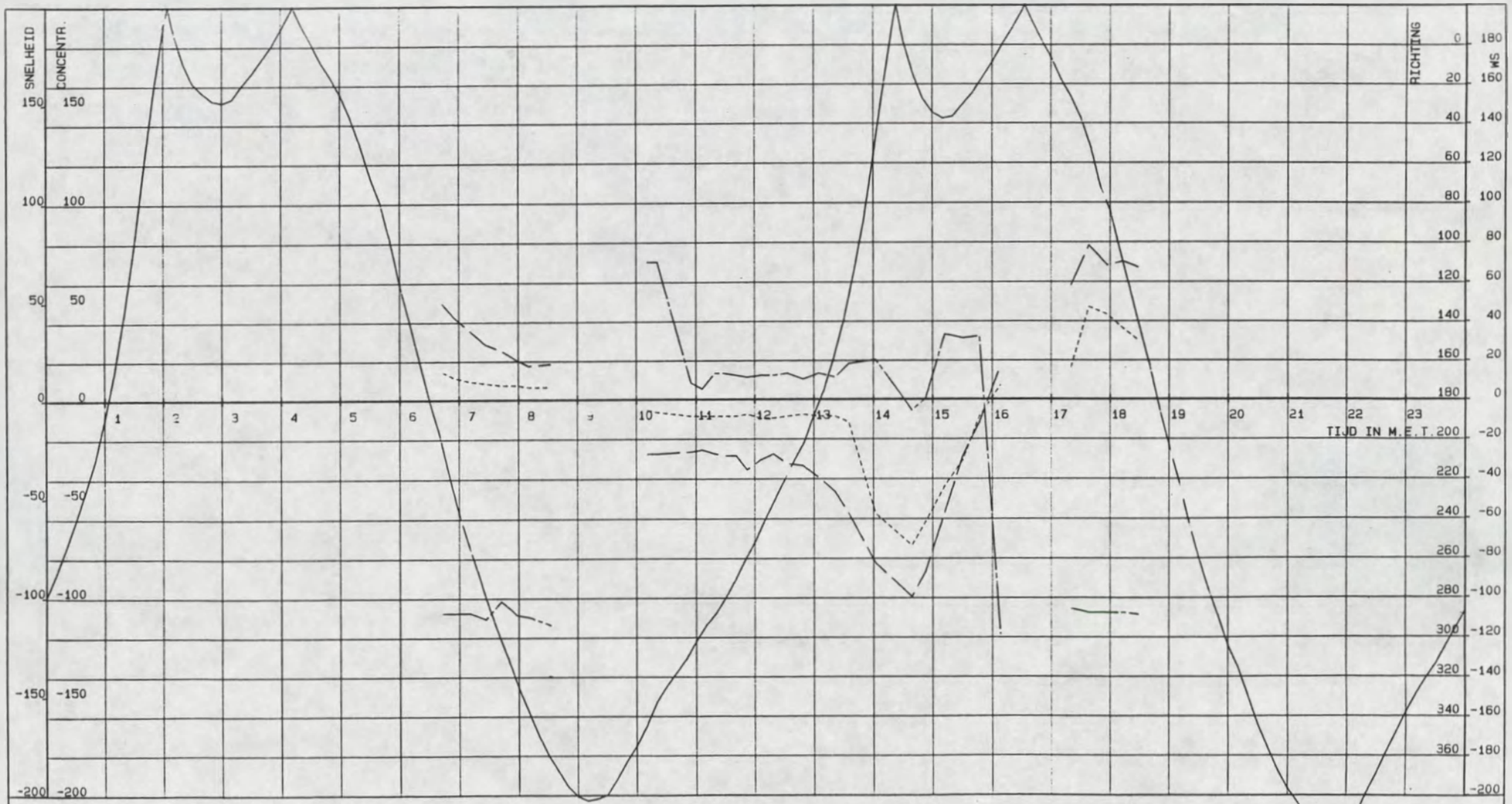

SEDIMENTMETING SCH.V.SPIJKERPLAAT RAAI 9 MP 6

GETIJLIJN VLIS .cm. . SNELHEID.cm/s. . CONCENTRATIE.mg/l. RICHTING.deg.

VAARTUIG : LODYCKE
KASTNR. : 102.3.5-08
VISNR. : 102.3.3-04

POSITIE.X. : 35207
POSITIE.Y. : 380403

CYCLUSTIJD : 120
MIDD.TIJD : 120

DATUM : 10-09-1991
STARTTIJD : 06 u 33
EINDTIJD : 18 u 31

AFSTAND TOT OPP. : 200 CM

RIJKSWATERSTAAT
DIRECTIE ZEELAND
MEETDIENST

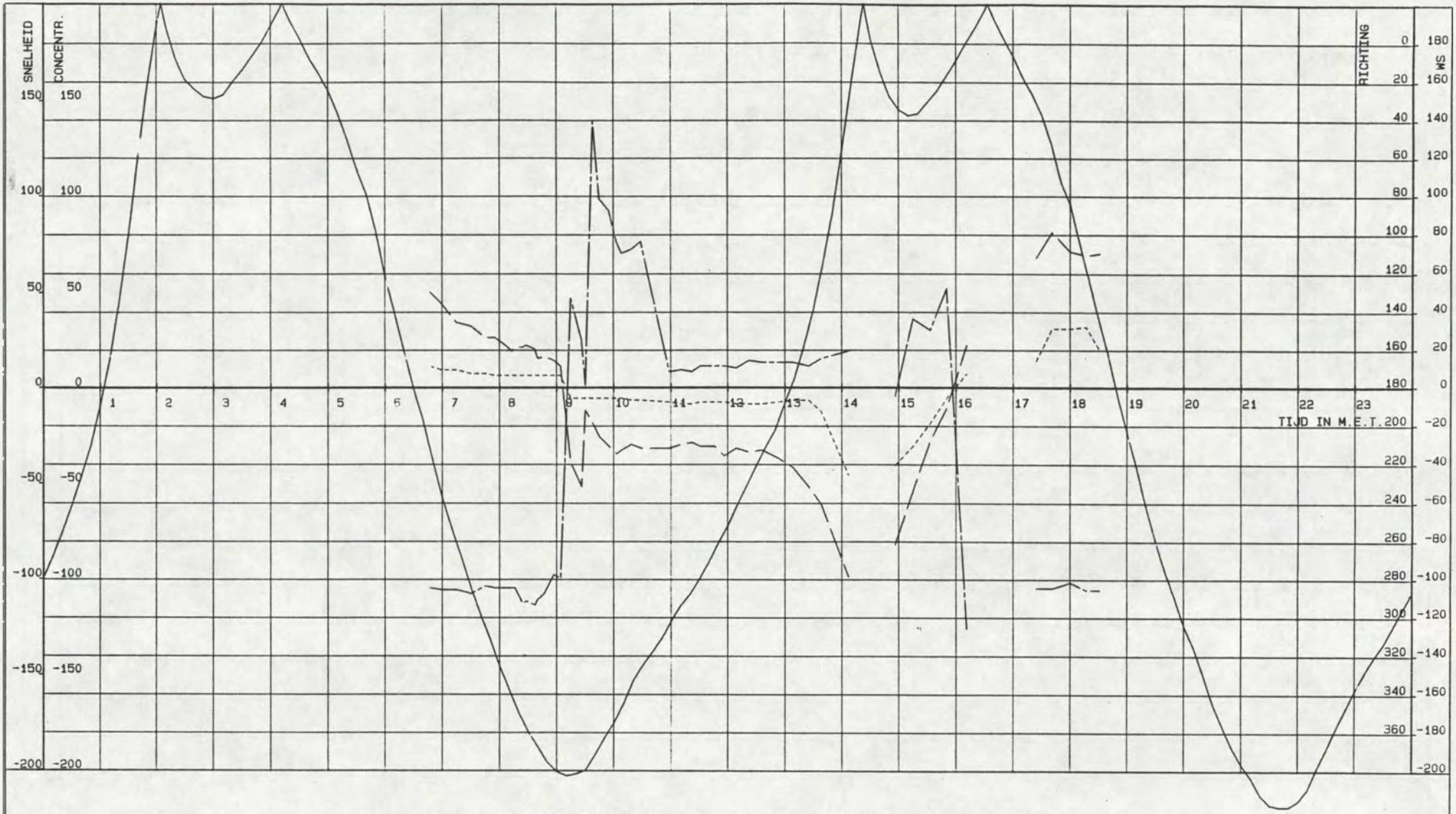

SEDIMENTMETING SCH.V.SPIJKERPLAAT RAAI 9 MP 6

GETIJLIJN VLIS .cm. . SNELHEID.cm/s. CONCENTRATIE.mg/l. RICHTING.deg.

VAARTUIG : LODYCKE
KASTNR. : 102.3.5-08
VISNR. : 102.3.3-04

POSITIE.X. : 35207
POSITIE.Y. : 380403

CYCLUSTIJD : 120
MIDD.TIJD : 120

DATUM : 10-09-1991
STARTTIJD : 06 u 33
EINDTIJD : 18 u 31

AFSTAND TOT OPP. : 100 CM

RIJKSWATERSTAAT
DIRECTIE ZEELAND
MEETDIENST

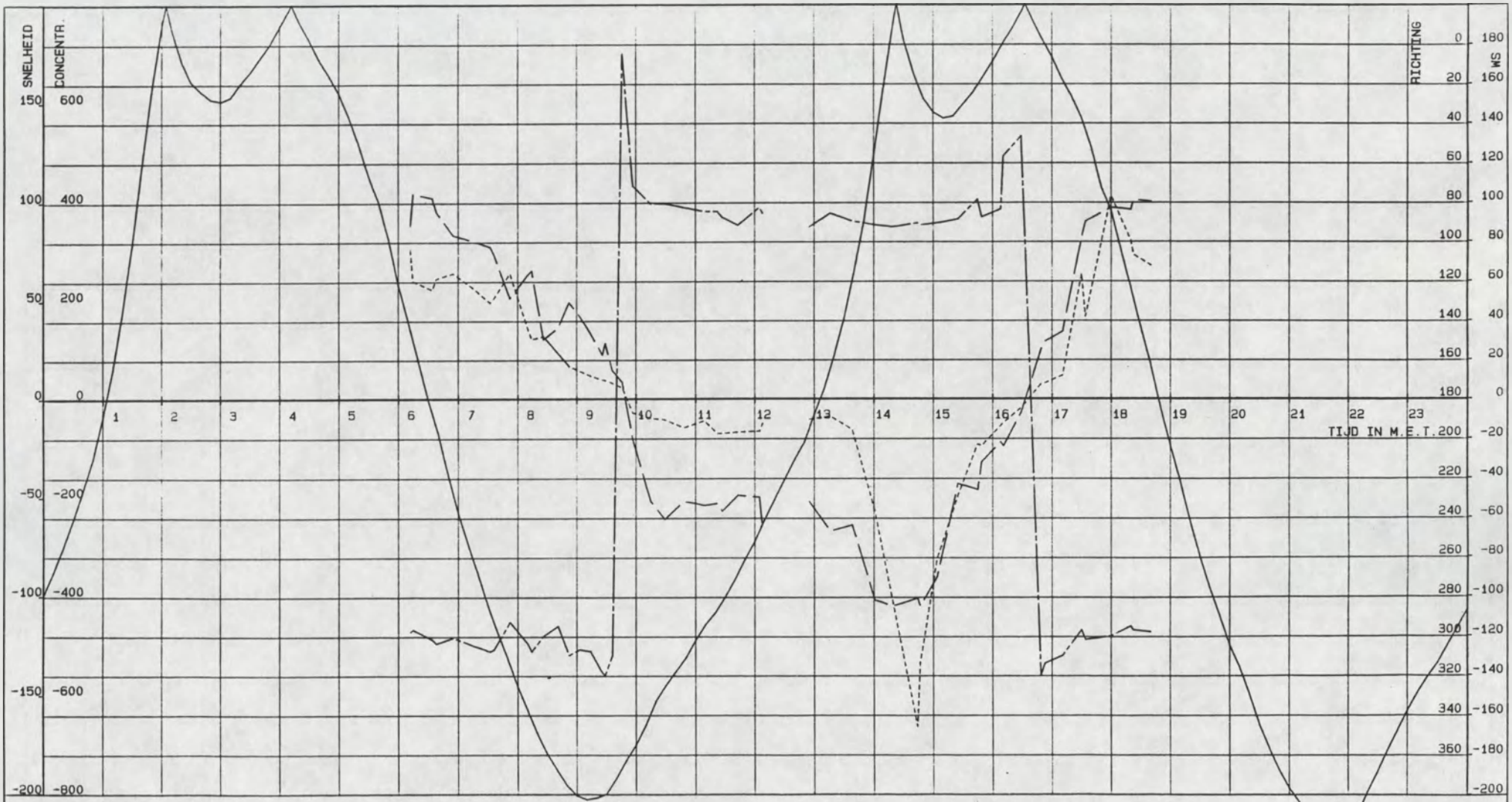

SEDIMENTMETING SCH.V.SPIJKERPLAAT RAAI 9 MP 7

GETIJLIJN VLIS .cm. . SNELHEID.cm/s. . CONCENTRATIE.mg/l. RICHTING.deg.

VAARTUIG :	SWALINGE			DATUM :	10-09-1991	AFSTAND TOT BODEM: 50 CM	RIJKSWATERSTAAT
KASTNR.	102.3.5-06	POSITIE.X.	35571	CYCLUSTIJD :	120	STARTTIJD : 06 u 12	DIRECTIE ZEELAND
VISNR.	102.3.3-01	POSITIE.Y.	381860	MIDD.TIJD :	120	EINDTIJD : 18 u 54	MEETDIENST

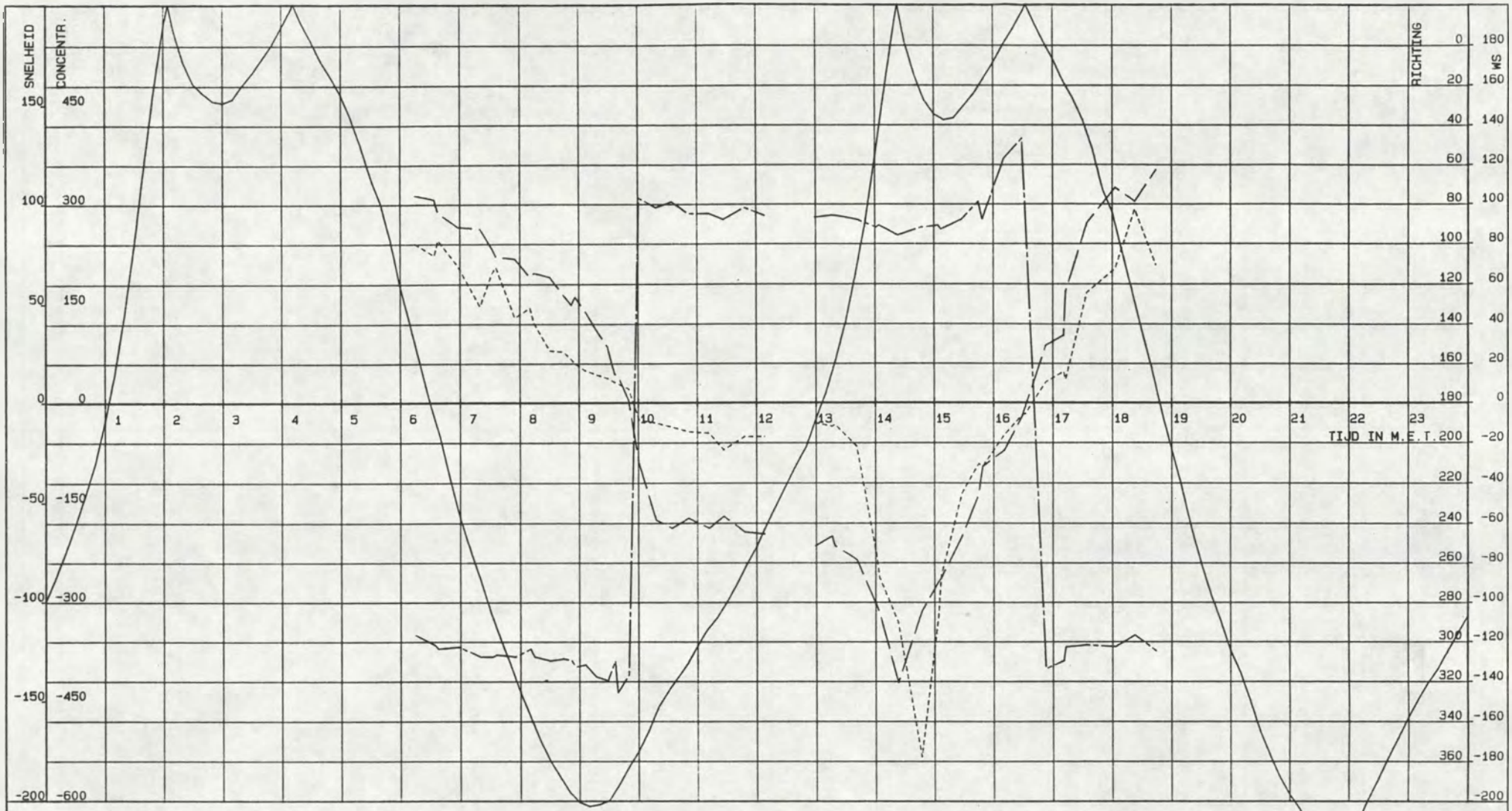

SEDIMENTMETING SCH.V.SPIJKERPLAAT RAAI 9 MP 7

GETIJLIJN VLIS .cm. . SNELHEID.cm/s. CONCENTRATIE.mg/l. RICHTING.deg.

VAARTUIG : SWALINGE
KASTNR. : 102.3.5-06
VISNR. : 102.3.3-01

POSITIE.X. : 35571
POSITIE.Y. : 381860

CYCLUSTIJD : 120
MIDD.TIJD : 120

DATUM : 10-09-1991
STARTTIJD : 06 u 12
EINDTIJD : 18 u 54

AFSTAND TOT BODEM: 100 CM

RIJKSWATERSTAAT
DIRECTIE ZEELAND
MEETDIENST

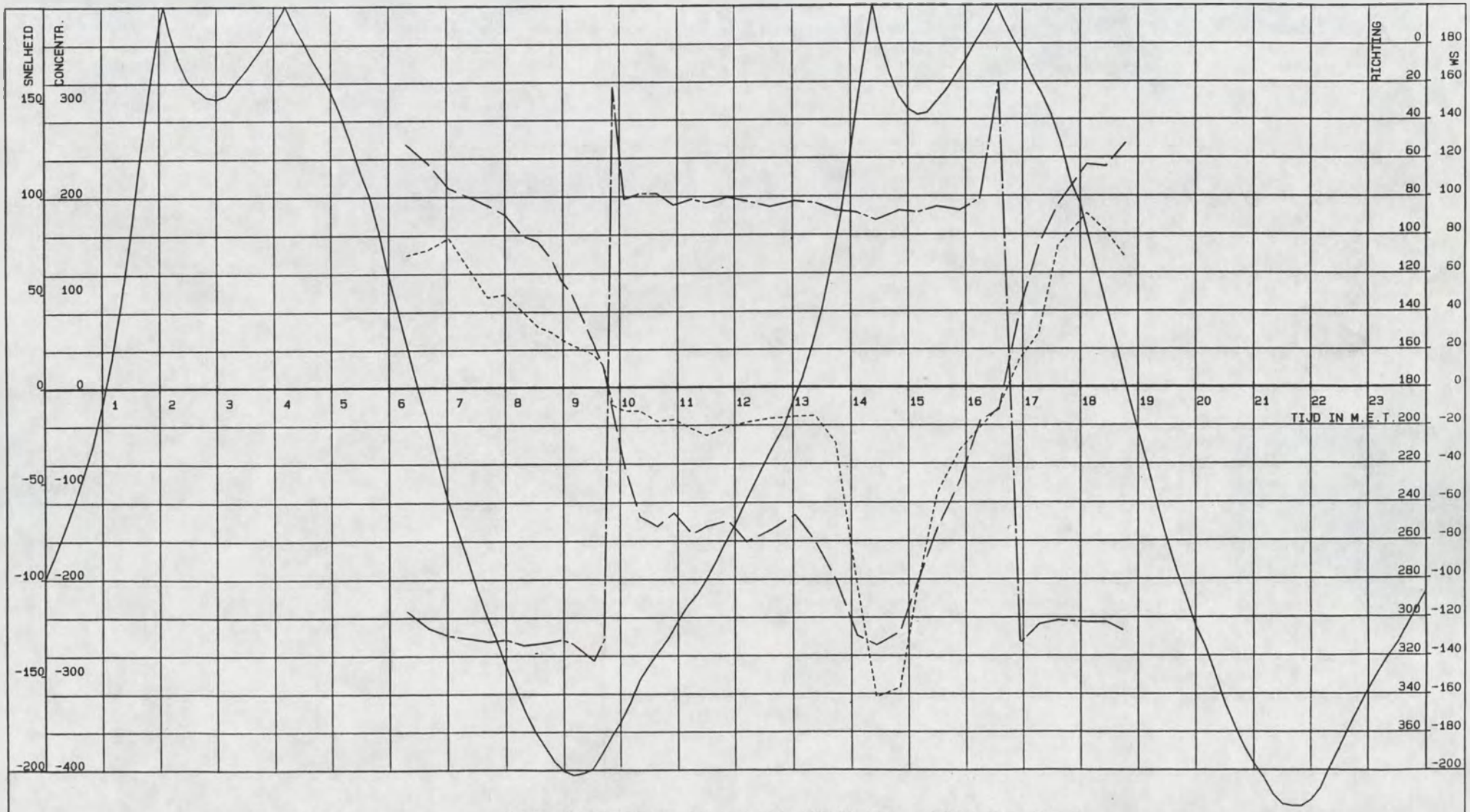

SEDIMENTMETING SCH.V.SPIJKERPLAAT RAAI 9 MP 7

GETIJLIJN VLIS .cm. . SNELHEID.cm/s. . CONCENTRATIE.mg/l. RICHTING.deg.

VAARTUIG : SWALINGE
KASTNR. : 102.3.5-06
VISNR. : 102.3.3-01

POSITIE.X. : 35571
POSITIE.Y. : 381860

CYCLUSTIJD : 120
MIDD.TIJD : 120

DATUM : 10-09-1991
STARTTIJD : 06 u 12
EINDTIJD : 18 u 54

AFSTAND TOT BODEM: 200 CM

RIJKSWATERSTAAT
DIRECTIE ZEELAND
MEETDIENST

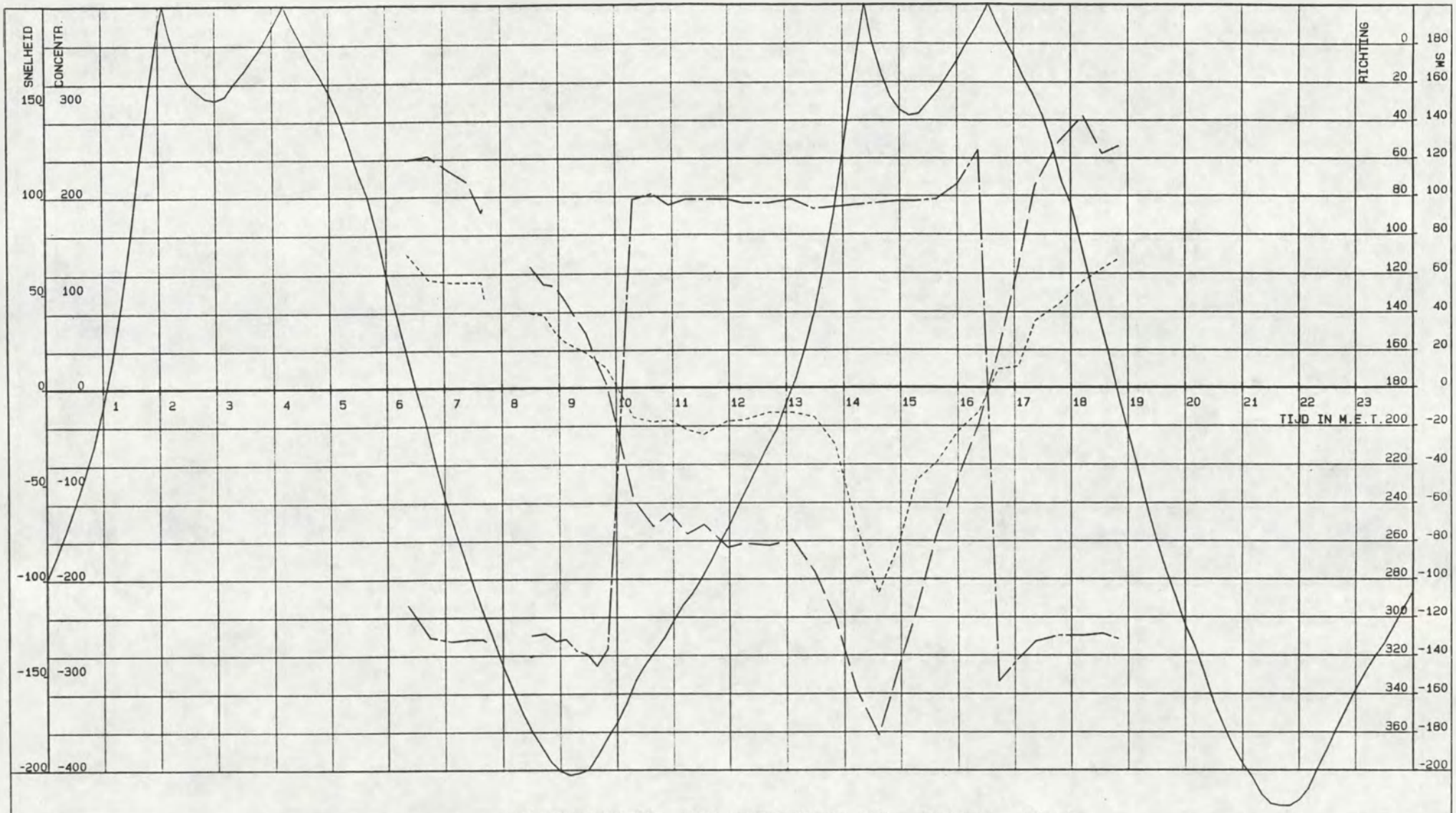

SEDIMENTMETING SCH.V.SPIJKERPLAAT RAAI 9 MP 7

GETIJLIJN VLIS .cm. . SNELHEID.cm/s. CONCENTRATIE.mg/l. RICHTING.deg.

VAARTUIG : SWALINGE
KASTNR. : 102.3.5-06
VISNR. : 102.3.3-01

POSITIE.X. : 35571
POSITIE.Y. : 381860

CYCLUSTIJD : 120
MIDD.TIJD : 120

DATUM : 10-09-1991
STARTTIJD : 06 u 12
EINDTIJD . 18 u 54

AFSTAND TOT OPP. : 200 CM

RIJKSWATERSTAAT
DIRECTIE ZEELAND
MEETDIENST

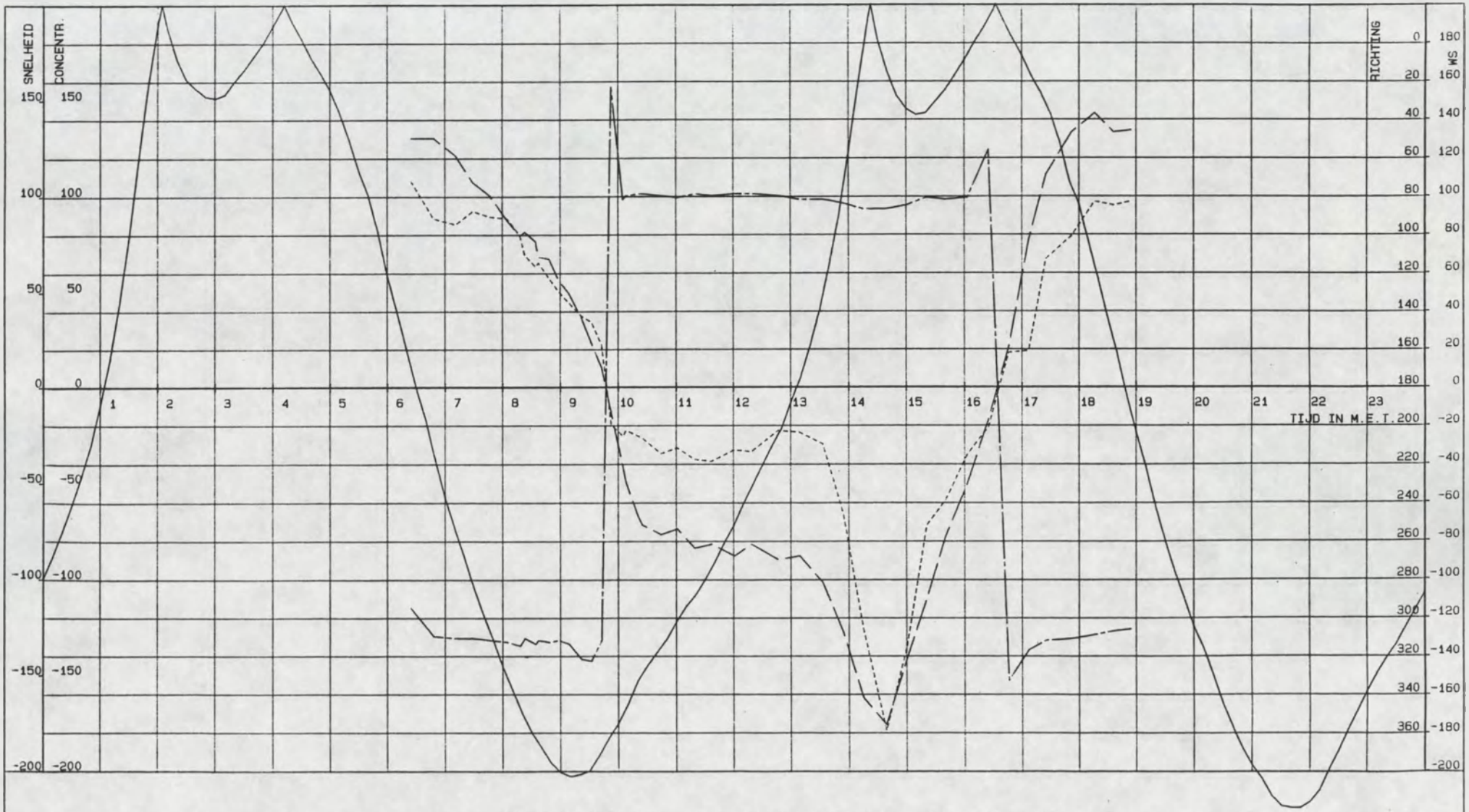

SEDIMENTMETING SCH.V.SPIJKERPLAAT RAAI 9 MP 7

GETIJLIJN VLIS .cm. . SNELHEID.cm/s. CONCENTRATIE.mg/l. RICHTING.deg.

VAARTUIG : SWALINGE				DATUM : 10-09-1991	AFSTAND TOT OPP. : 100 CM	RIJKSWATERSTAAT
KASTNR. : 102.3.5-06	POSITIE.X. : 35571	CYCLUSTIJD : 120	STARTTIJD : 06 u 12			DIRECTIE ZEELAND
VISNR. : 102.3.3-01	POSITIE.Y. : 381860	MIDD.TIJD : 120	EINDTIJD : 18 u 54			MEETDIENST

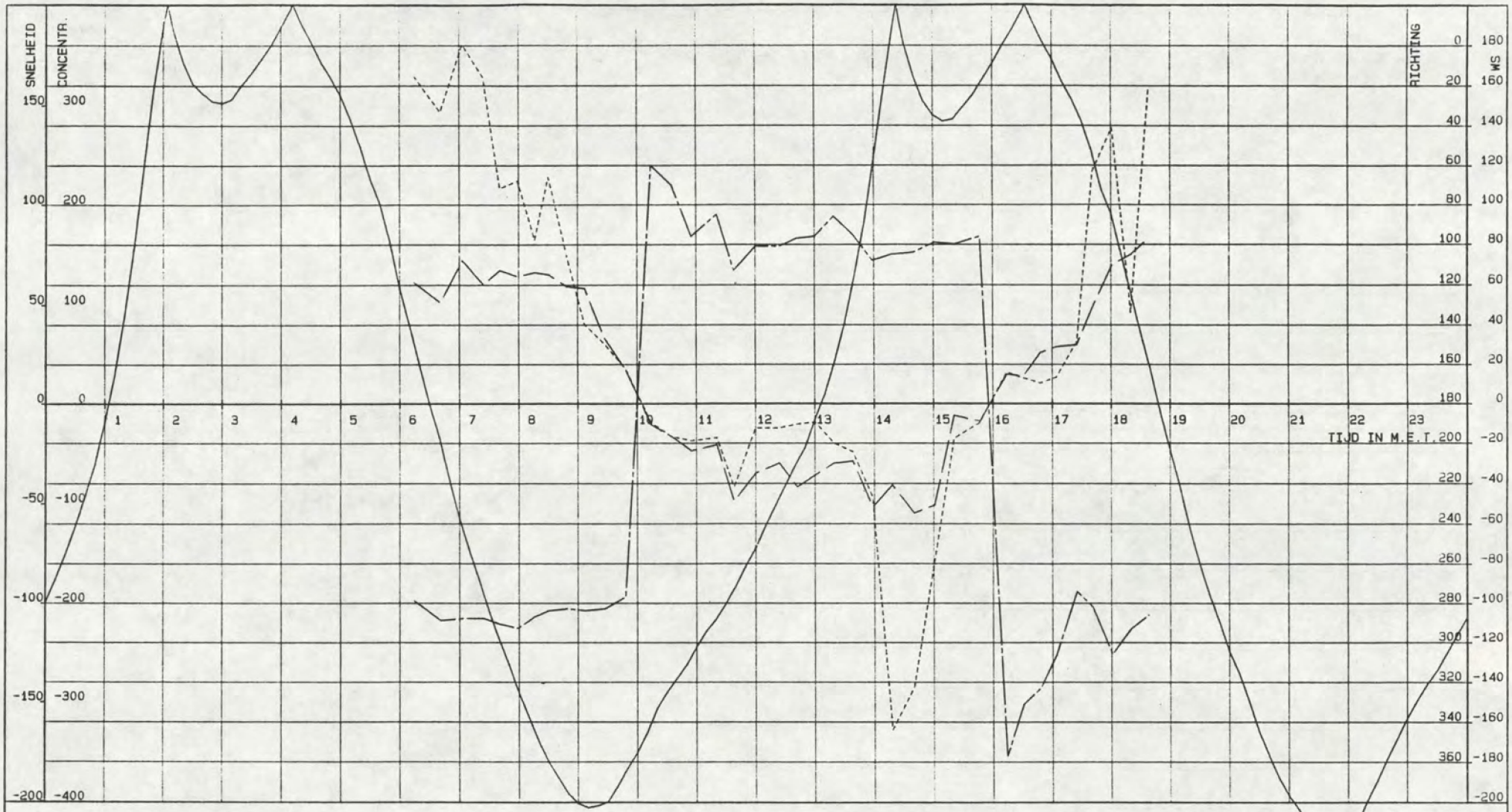

SEDIMENTMETING SCH.V.SPIJKERPLAAT RAAI 9 MP 9

GETIJLIJN VLIS .cm. . SNELHEID.cm/s. CONCENTRATIE.mg/l. RICHTING.deg.

VAARTUIG : STEENVLIET
KASTNR. : 102.3.5-02
VISNR. : 102.3.3-02

POSITIE.X. : 35914
POSITIE.Y. : 383033

CYCLUSTIJD : 120
MIDD.TIJD : 120

DATUM : 10-09-1991
STARTTIJD : 06 u 14
EINDTIJD : 18 u 53

AFSTAND TOT BODEM: 50 CM

RIJKSWATERSTAAT
DIRECTIE ZEELAND
MEETDIENST

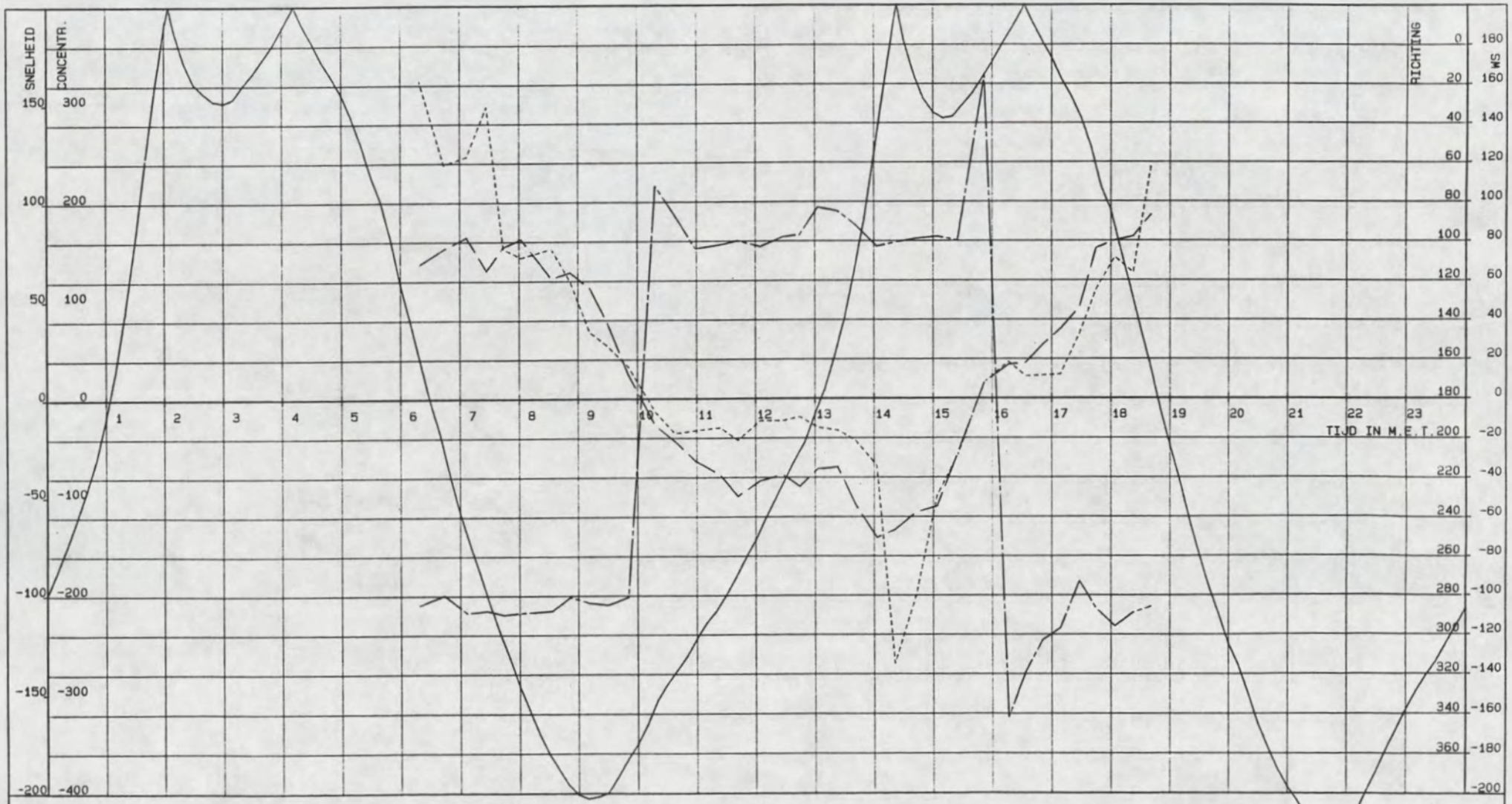

SEDIMENTMETING SCH.V.SPIJKERPLAAT RAAI 9 MP 9

GETIJLIJN VLIS .cm. . SNELHEID.cm/s. CONCENTRATIE.mg/l. RICHTING.deg.

VAARTUIG : STEENVLIET
KASTNR. : 102.3.5-02
VISNR. : 102.3.3-02

POSITIE.X. : 35914
POSITIE.Y. : 383033

CYCLUSTIJD : 120
MIDD.TIJD : 120

DATUM : 10-09-1991
STARTTIJD : 06 u 14
EINDTIJD : 18 u 53

AFSTAND TOT BODEM: 100 CM

RIJKSWATERSTAAT
DIRECTIE ZEELAND
MEETDIENST

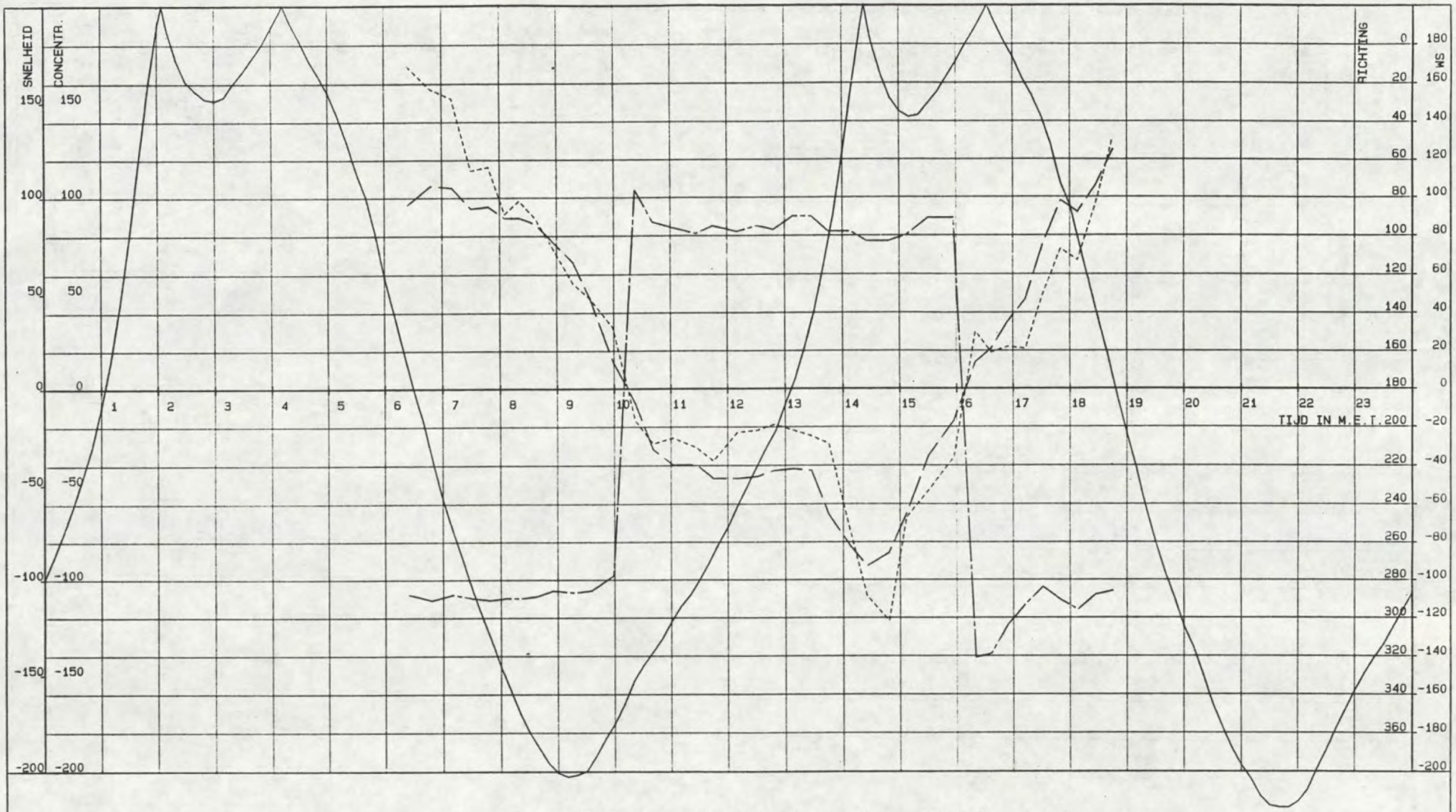

SEDIMENTMETING SCH.V.SPIJKERPLAAT RAAI 9 MP 9

———— GETIJLIJN VLIS .cm. — — — . SNELHEID.cm/s. ---------- CONCENTRATIE.mg/l. ———·—— RICHTING.deg.

VAARTUIG : STEENVLIET
KASTNR. : 102.3.5-02
VISNR. : 102.3.3-02

POSITIE.X. : 35914
POSITIE.Y. : 383033

CYCLUSTIJD : 120
MIDD.TIJD : 120

DATUM : 10-09-1991
STARTTIJD : 06 u 14
EINDTIJD : 18 u 53

AFSTAND TOT BODEM: 300 CM

RIJKSWATERSTAAT
DIRECTIE ZEELAND
MEETDIENST

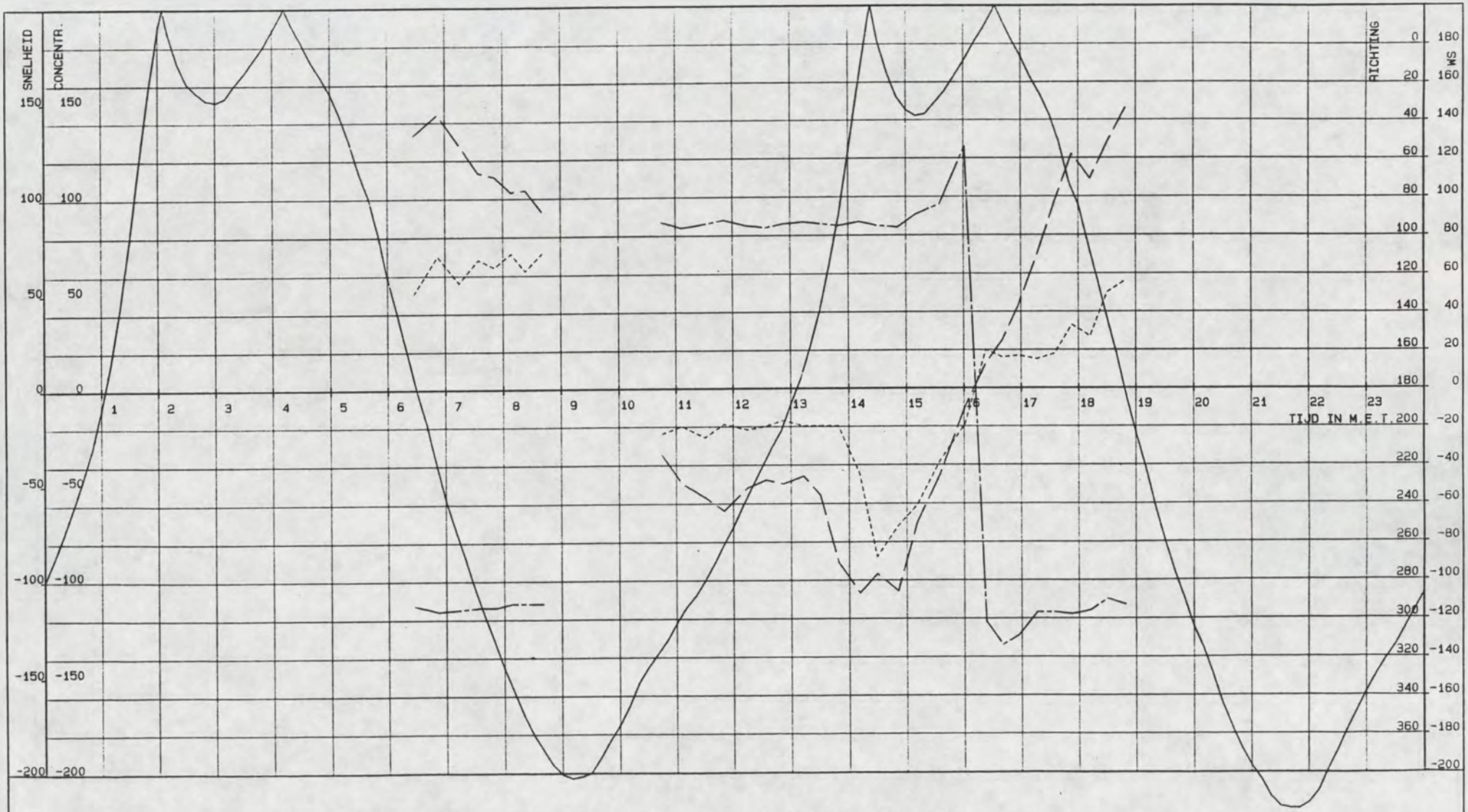

SEDIMENTMETING SCH.V.SPIJKERPLAAT RAAI 9 MP 9

GETIJLIJN VLIS .cm. . SNELHEID.cm/s. CONCENTRATIE.mg/l. RICHTING.deg.

VAARTUIG : STEENVLIET
KASTNR. : 102.3.5-02
VISNR. : 102.3.3-02

POSITIE.X. : 35914
POSITIE.Y. : 383033

CYCLUSTIJD : 120
MIDD.TIJD : 120

DATUM : 10-09-1991
STARTTIJD : 06 u 14
EINDTIJD : 18 u 53

AFSTAND TOT OPP. . 800 CM

RIJKSWATERSTAAT
DIRECTIE ZEELAND
MEETDIENST

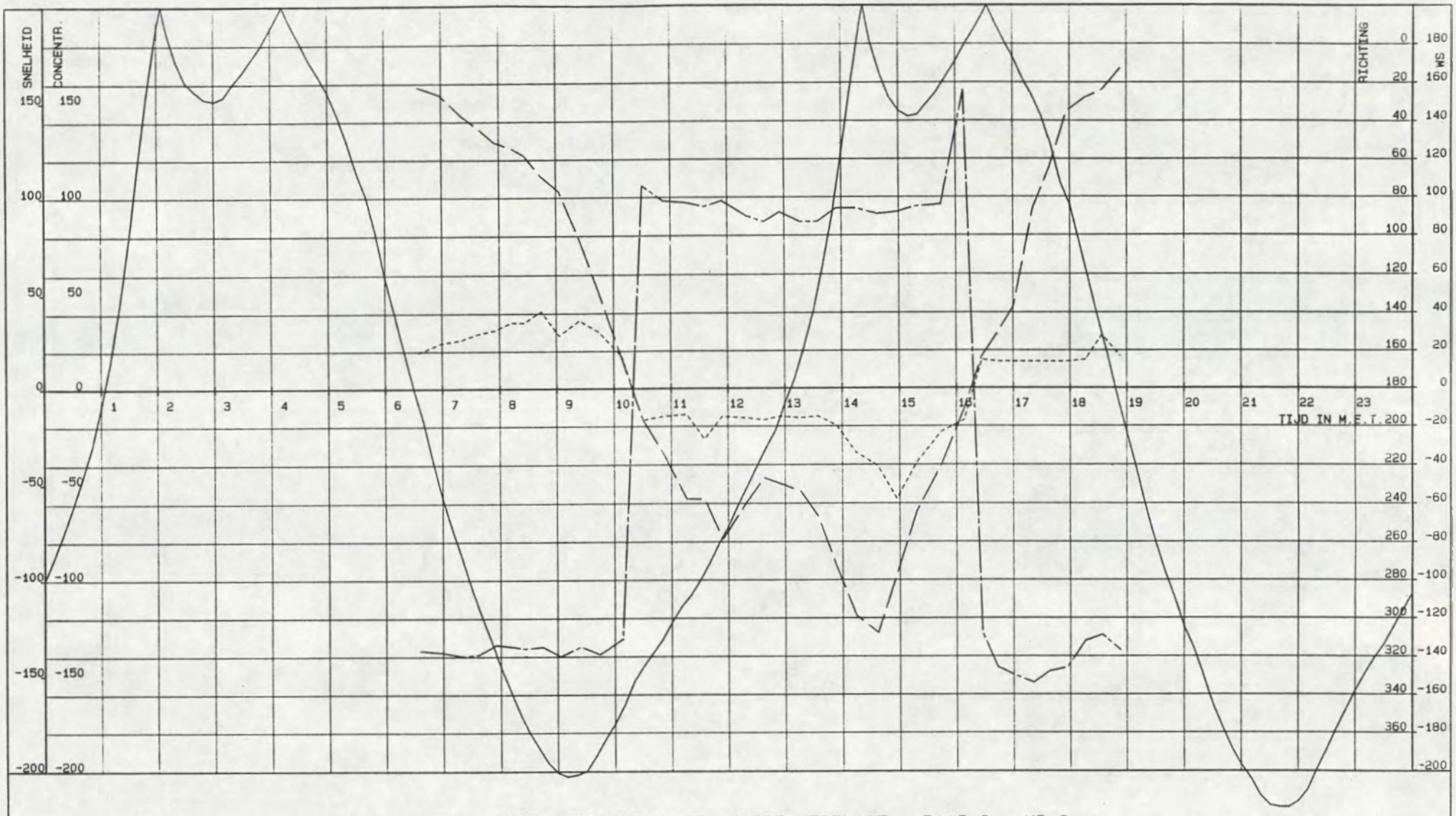

SEDIMENTMETING SCH.V.SPIJKERPLAAT RAAI 9 MP 9

GETIJLIJN VLIS .cm. . SNELHEID.cm/s. . CONCENTRATIE.mg/l. RICHTING.deg.

VAARTUIG : STEENVLIET
KASTNR. : 102.3.5-02
VISNR. : 102.3.3-02

POSITIE.X. : 35914
POSITIE.Y. : 383033

CYCLUSTIJD : 120
MIDD.TIJD : 120

DATUM : 10-09-1991
STARTTIJD : 06 u 14
EINDTIJD : 18 u 53

AFSTAND TOT OPP. : 200 CM

RIJKSWATERSTAAT
DIRECTIE ZEELAND
MEETDIENST

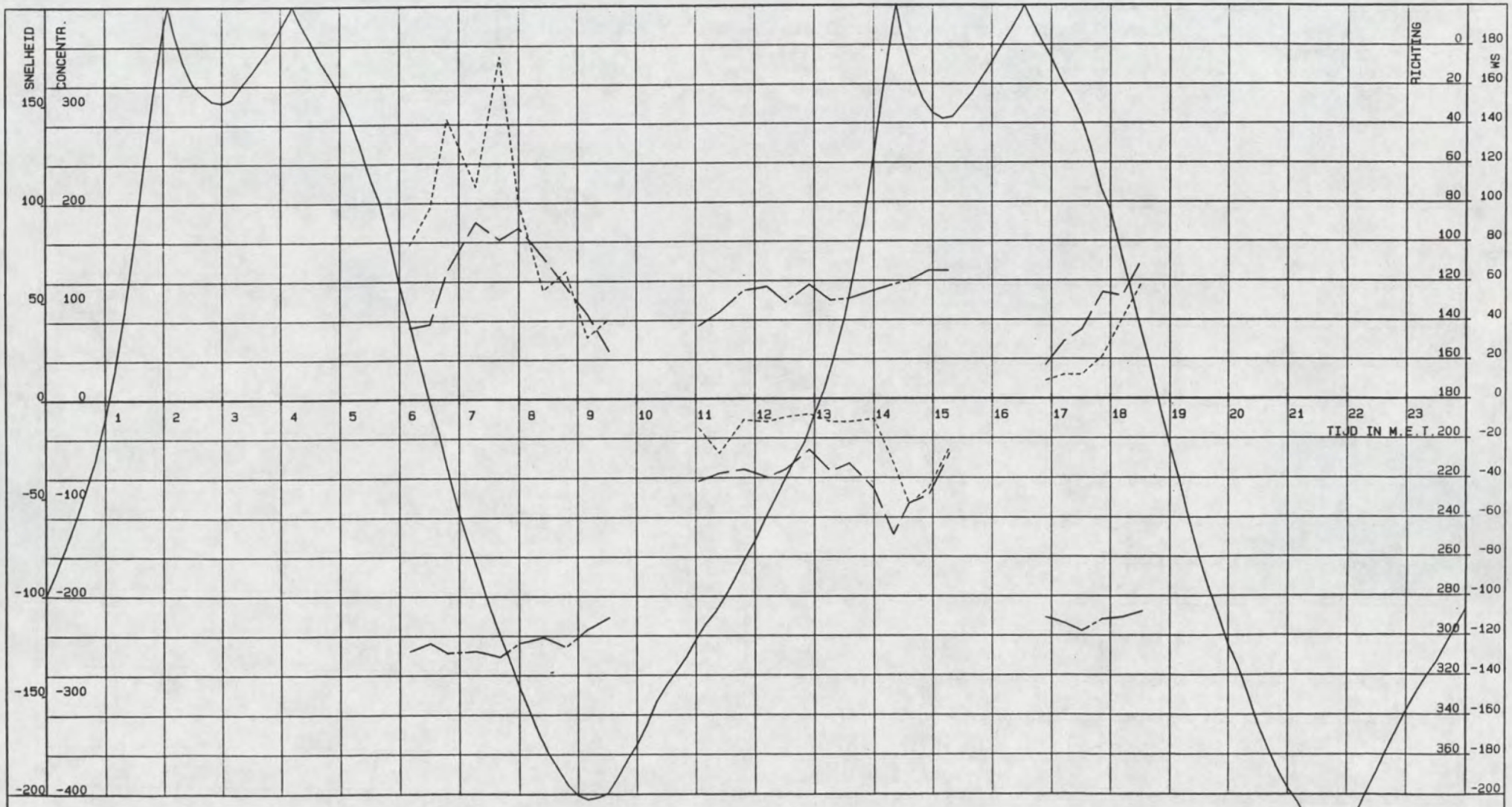

SEDIMENTMETING HONTE RAAI 9 MP 11

———— GETIJLIJN VLIS .cm. — — — . SNELHEID.cm/s. ---------- CONCENTRATIE.mg/l. ———-— RICHTING.deg.

VAARTUIG : WIJTVLIET
KASTNR. : 102.3.5-05
VISNR. : 102.3.3-09

POSITIE.X. : 36106
POSITIE.Y. : 383693

CYCLUSTIJD : 120
MIDD.TIJD : 120

DATUM : 10-09-1991
STARTTIJD : 06 u 10
EINDTIJD : 18 u 51

AFSTAND TOT BODEM: 100 CM

RIJKSWATERSTAAT
DIRECTIE ZEELAND
MEETDIENST

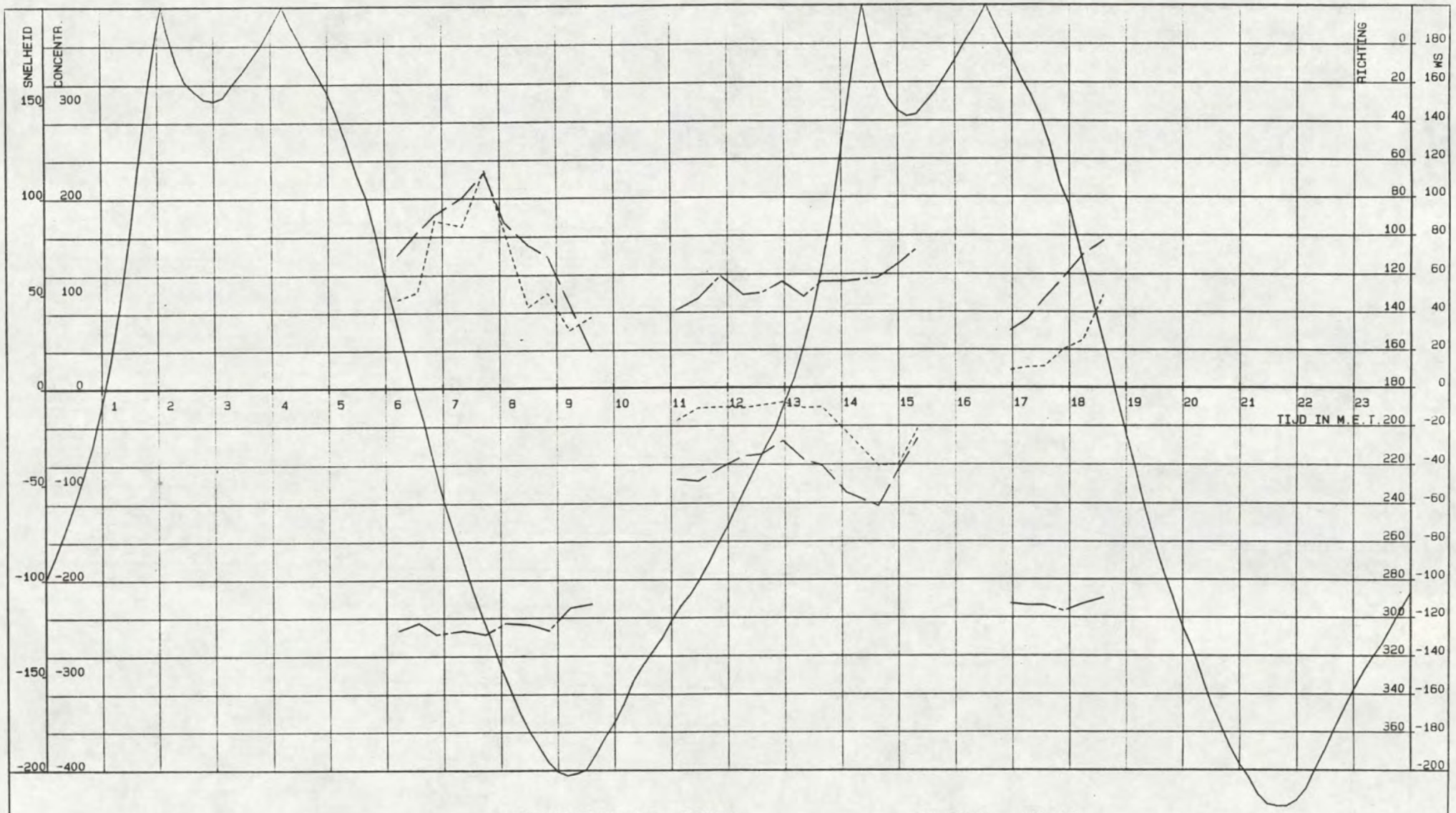

SEDIMENTMETING HONTE RAAI 9 MP 11

GETIJLIJN VLIS .cm. SNELHEID.cm/s. CONCENTRATIE.mg/l. RICHTING.deg.

VAARTUIG :	WIJTVLIET				DATUM :	10-09-1991	AFSTAND TOT BODEM: 200 CM
KASTNR. :	102.3.5-05	POSITIE.X. :	36106	CYCLUSTIJD :	120	STARTTIJD :	06 u 10
VISNR. :	102.3.3-09	POSITIE.Y. :	383693	MIDD.TIJD :	120	EINDTIJD :	18 u 51

RIJKSWATERSTAAT
DIRECTIE ZEELAND
MEETDIENST

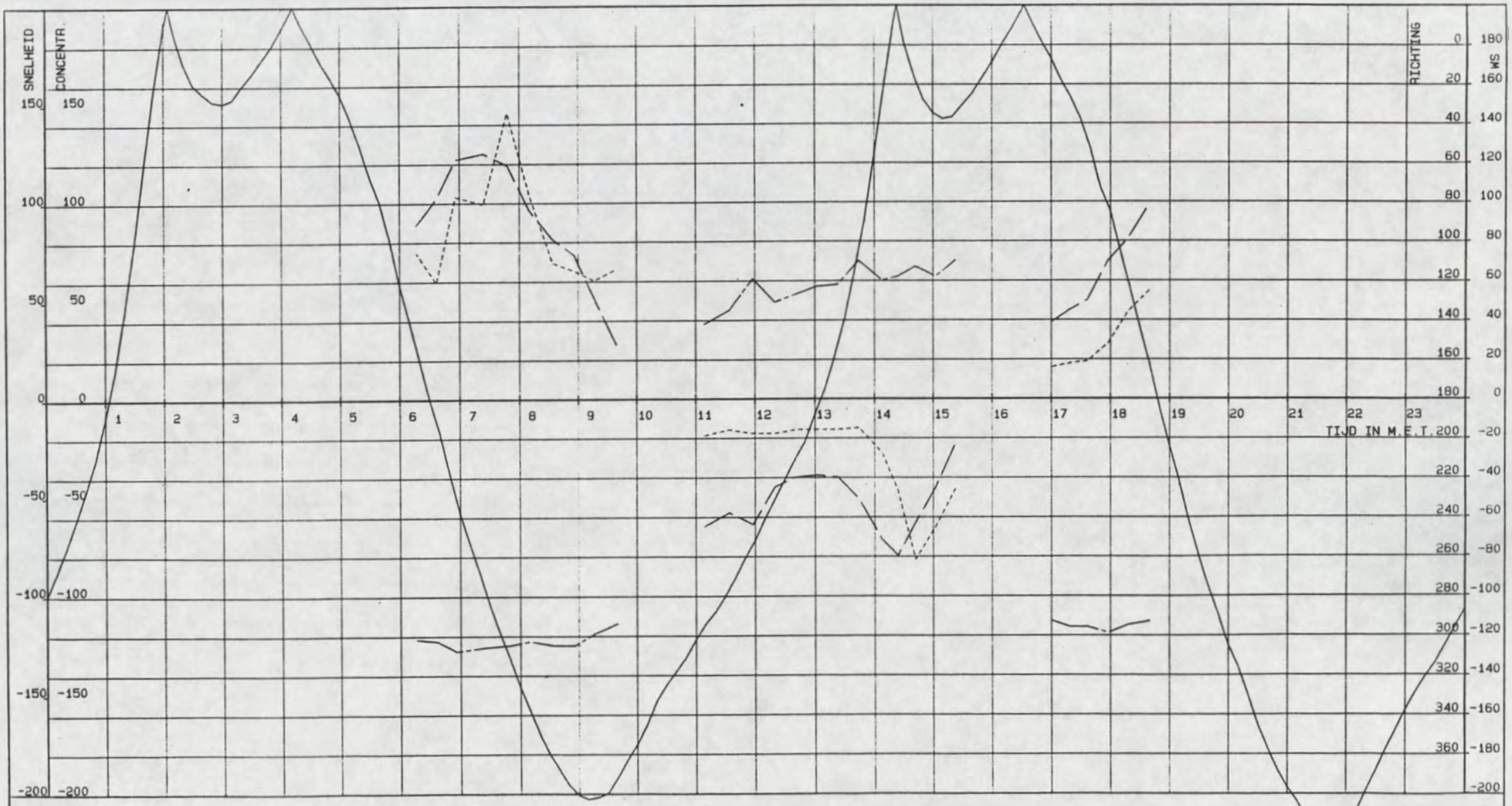

SEDIMENTMETING HONTE RAAI 9 MP 11

———— GETIJLIJN VLIS .cm. — — — . SNELHEID.cm/s. ---------- CONCENTRATIE.mg/l. ———·—·— RICHTING.deg.

VAARTUIG : WIJTVLIET
KASTNR. : 102.3.5-05
VISNR. : 102.3.3-09

POSITIE.X. : 36106
POSITIE.Y. : 383693

CYCLUSTIJD : 120
MIDD.TIJD : 120

DATUM : 10-09-1991
STARTTIJD : 06 u 10
EINDTIJD : 18 u 51

AFSTAND TOT BODEM: 400 CM

RIJKSWATERSTAAT
DIRECTIE ZEELAND
MEETDIENST

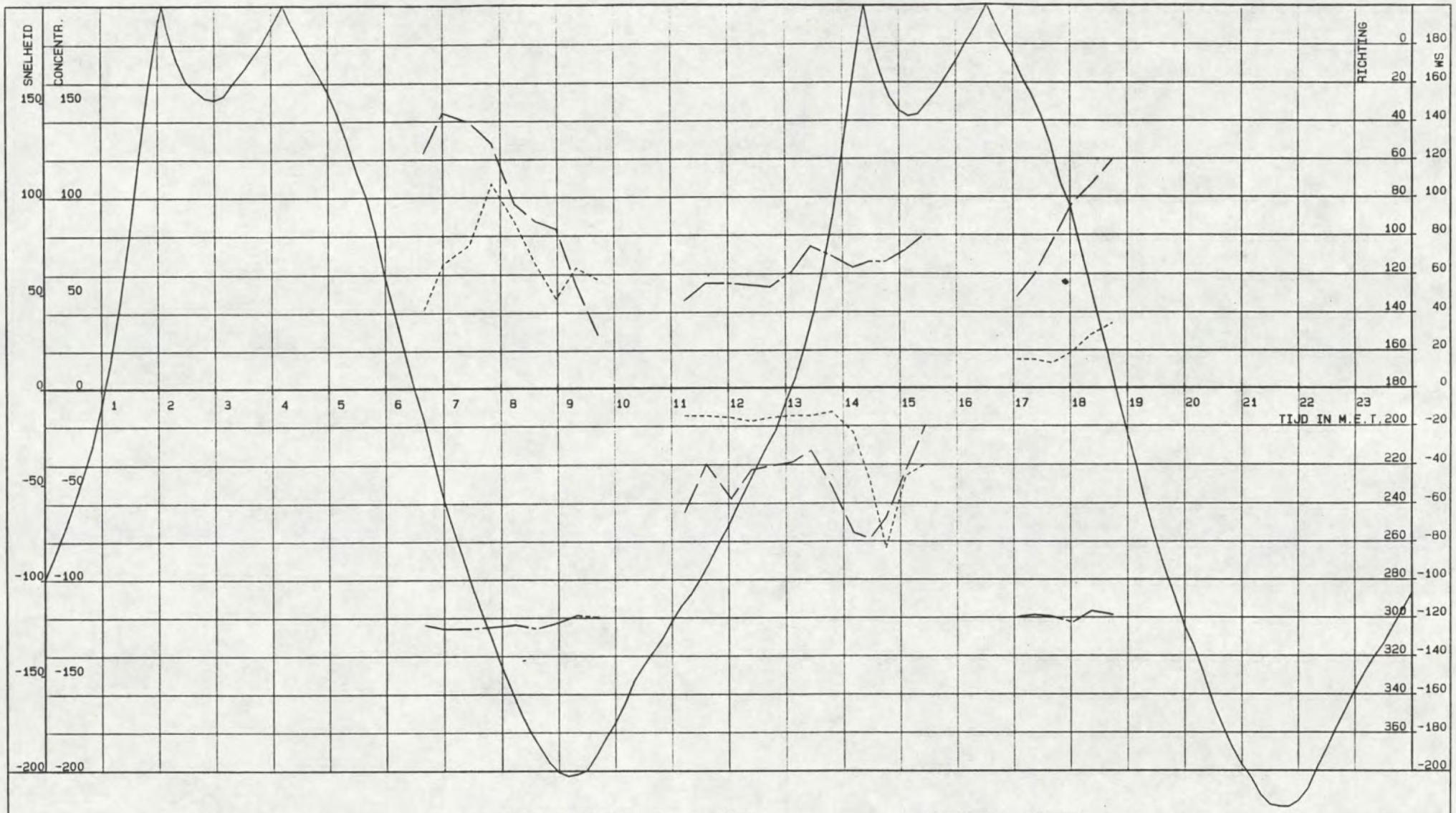

SEDIMENTMETING HONTE RAAI 9 MP 11

———— GETIJLIJN VLIS .cm. — — — . SNELHEID.cm/s. ---------- . CONCENTRATIE.mg/l. ———·—·— RICHTING.deg.

VAARTUIG : WIJTVLIET
KASTNR. : 102.3.5-05
VISNR. : 102.3.3-09

POSITIE.X. : 36106
POSITIE.Y. : 383693

CYCLUSTIJD : 120
MIDD.TIJD : 120

DATUM : 10-09-1991
STARTTIJD : 06 u 10
EINDTIJD : 18 u 51

AFSTAND TOT OPP. : 800 CM

RIJKSWATERSTAAT
DIRECTIE ZEELAND
MEETDIENST

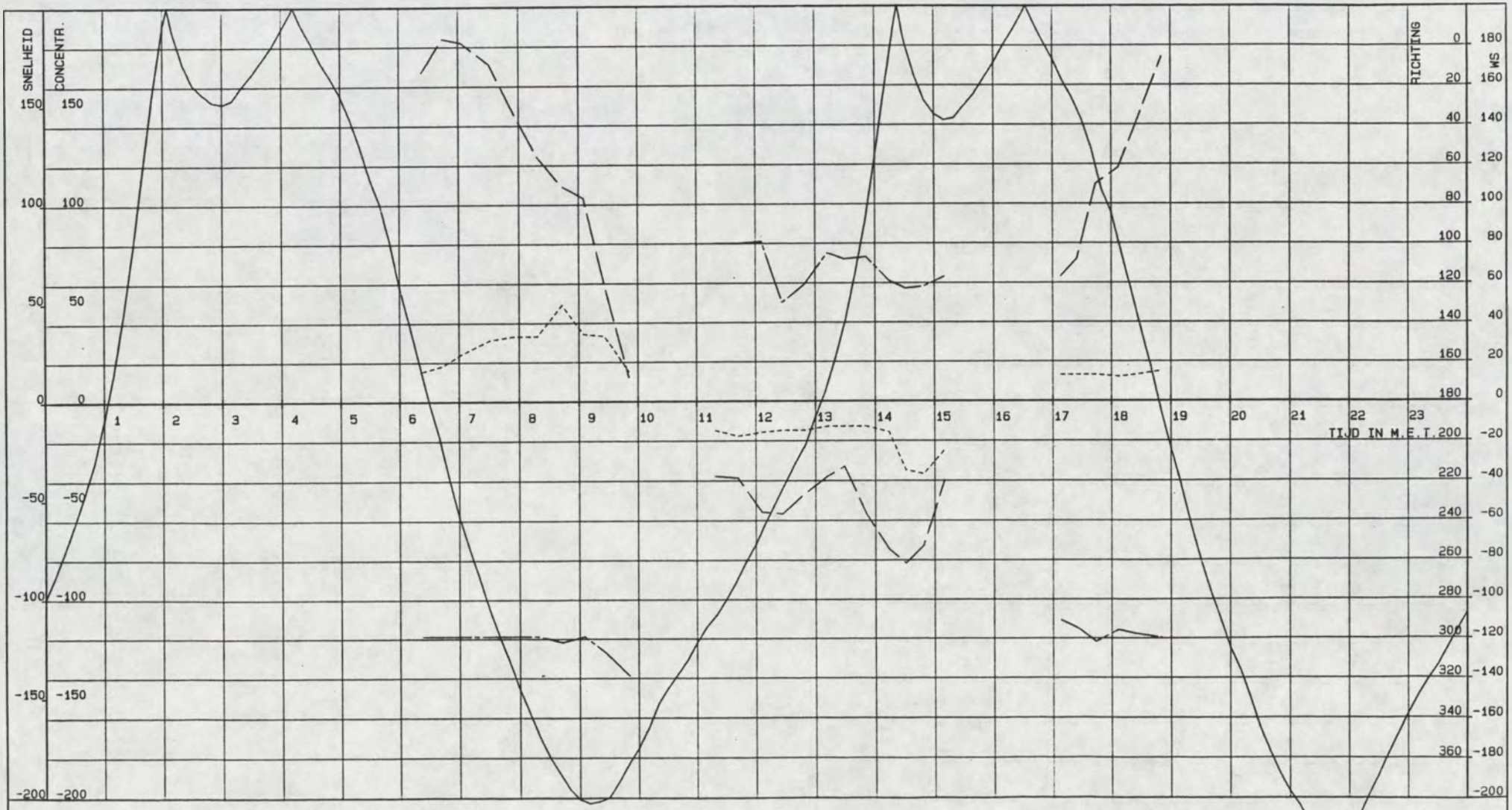

SEDIMENTMETING HONTE RAAI 9 MP 11

GETIJLIJN VLIS .cm. . SNELHEID.cm/s. . CONCENTRATIE.mg/l. RICHTING.deg.

VAARTUIG : WIJTVLIET
KASTNR. : 102.3.5-05
VISNR. : 102.3.3-09

POSITIE.X. : 36106
POSITIE.Y. : 383693

CYCLUSTIJD : 120
MIDD.TIJD : 120

DATUM : 10-09-1991
STARTTIJD : 06 u 10
EINDTIJD : 18 u 51

AFSTAND TOT OPP. : 200 CM

RIJKSWATERSTAAT
DIRECTIE ZEELAND
MEETDIENST

directie zeeland
meetdienst zeeland
- bijlagen -

BIJLAGE 20 :KROMMEN PER MEETNIVEAU - ZANDTRANSPORT

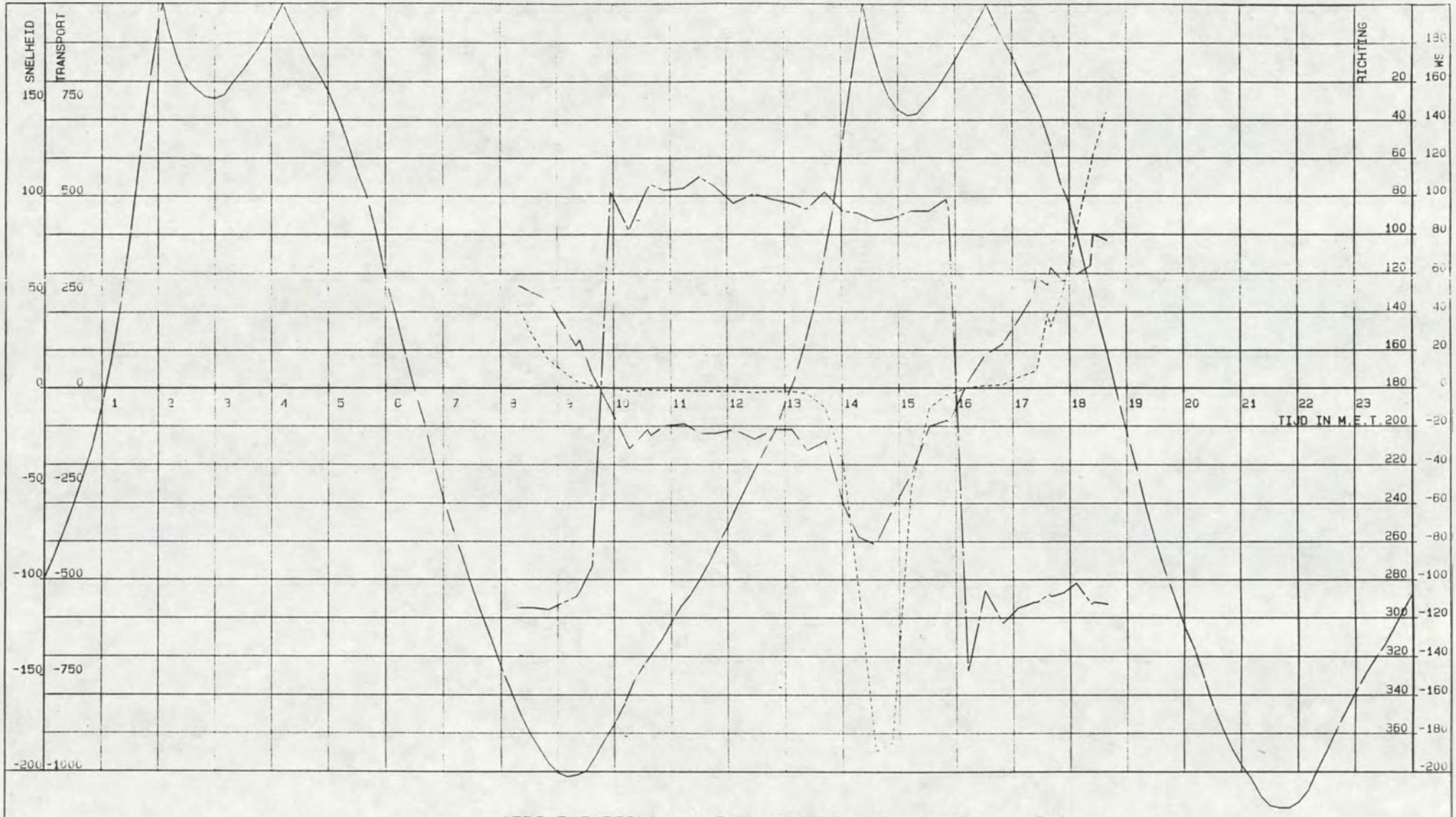

SEDIMENTMETING VAARW.L.HOOFDPLAAT RAAI 9 MP 2

GETIJLIJN VLIS .m. . SNELHEID.cm/s. . TRANSPORT .g/m2s. . RICHTING.deg.

VAARTUIG .	PLUIMPOT				DATUM .	10-09-1991	AFSTAND TOT BODEM: 50 CM
KASTNR.	102.3.5-04	POSITIE.X.	34806	CYCLUSTIJD .	120	STARTTIJD .	18 u 04
VISNR.	102.3.3-03	POSITIE.Y.	378185	MIDD.TIJD .	120	EINDTIJD .	18 u 52

RIJKSWATERSTAAT
DIRECTIE ZEELAND
MEETDIENST

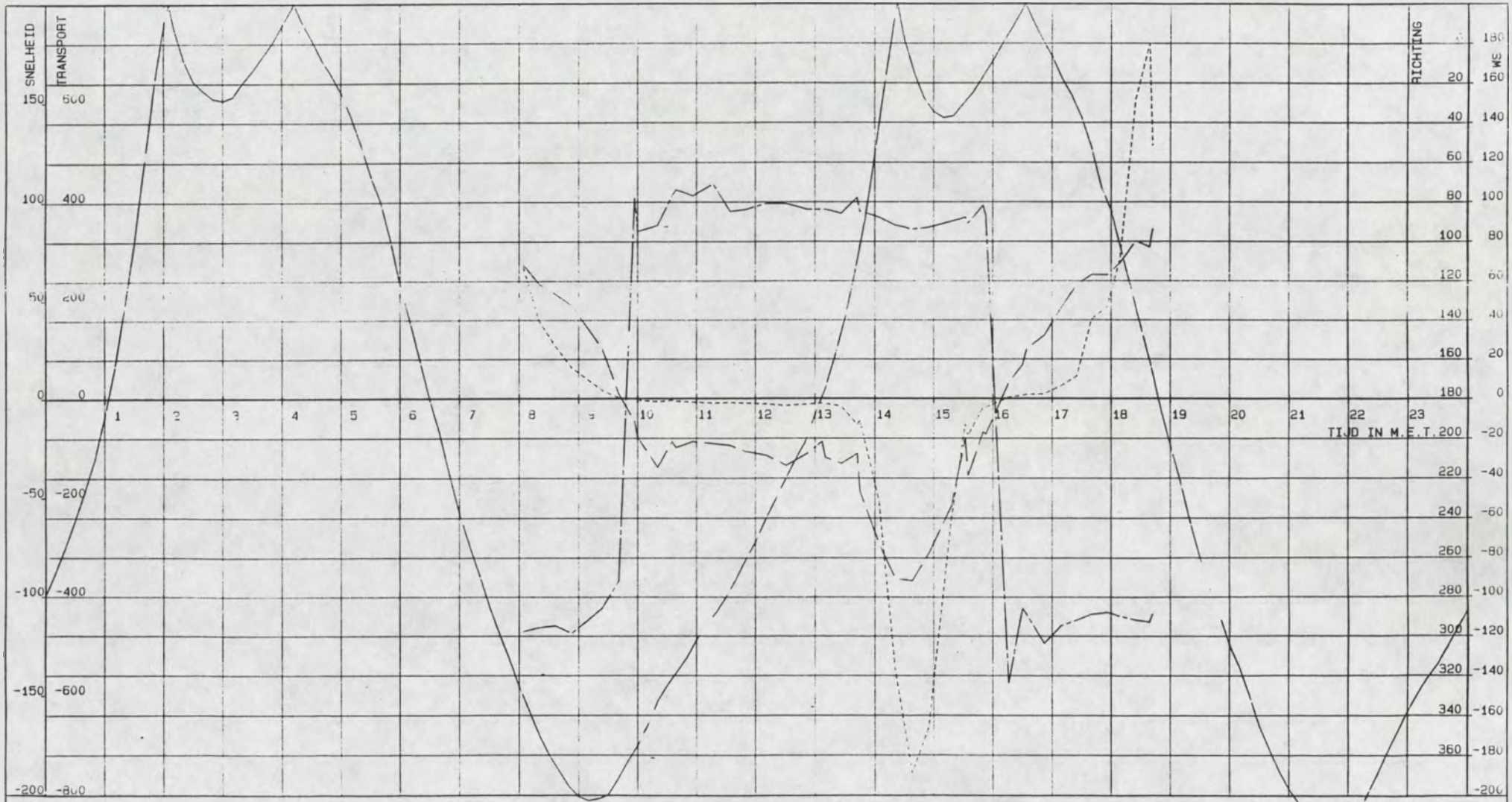

SEDIMENTMETING VAARW.L.HOOFDPLAAT RAAI 9 MP 2

GETIJLIJN VLIS ..m. . SNELHEID.cm/s. TRANSPORT .g/m2s RICHTING.deg.

VAARTUIG : PLUIMPOT
KASTNR. 102.3.5-04
VISNR. 102.3.3-03

POSITIE.X. . 34806
POSITIE.Y. . 378185

CYCLUSTIJD : 120
MIDD.TIJD . 120

DATUM . 10-09-1991
STARTTIJD . 08 u 04
EINDTIJD . 18 u 52

AFSTAND TOT BODEM: 100 CM

RIJKSWATERSTAAT
DIRECTIE ZEELAND
MEETDIENST

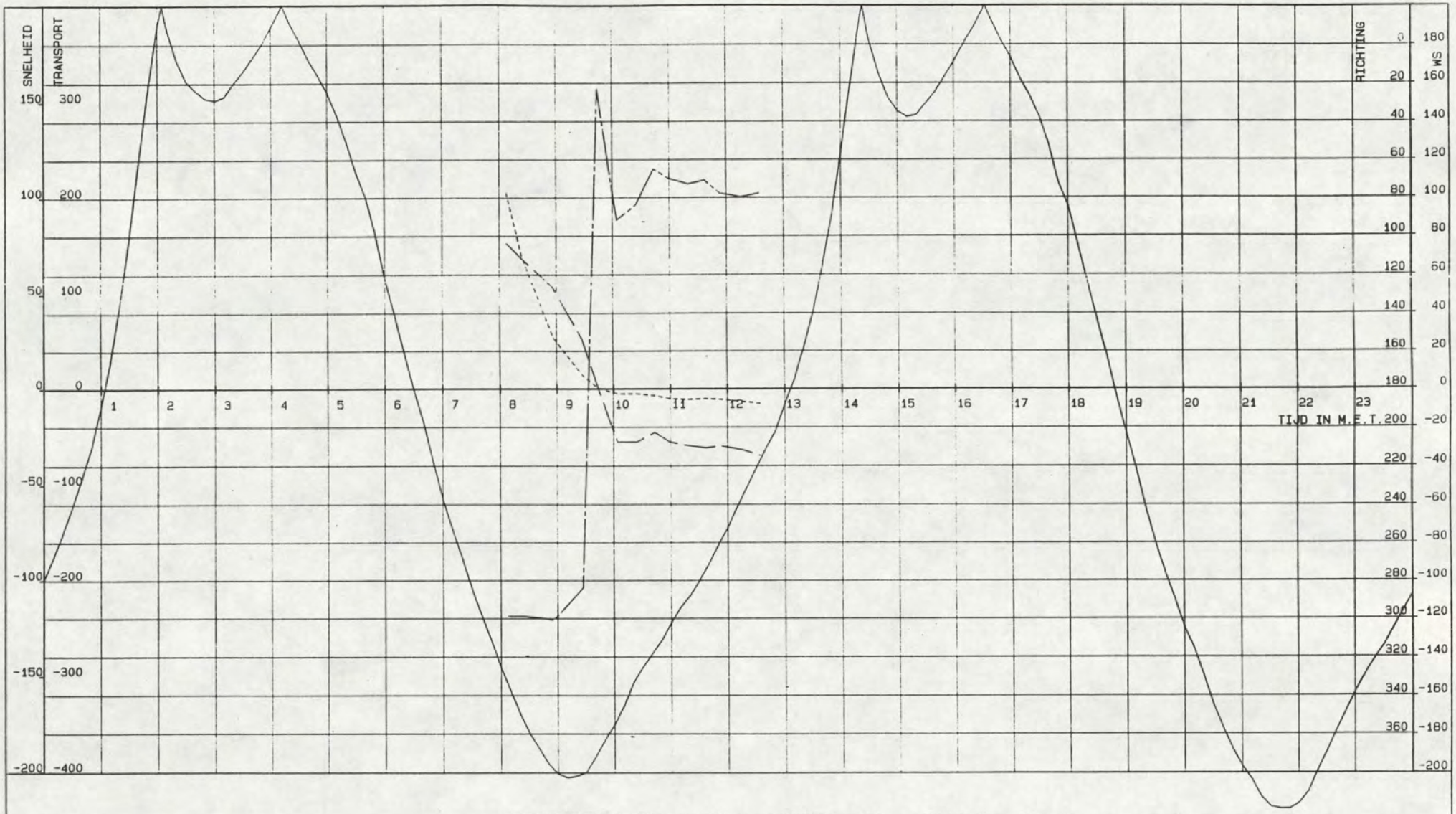

SEDIMENTMETING VAARW.L.HOOFDPLAAT RAAI 9 MP 2

GETIJLIJN VLIS .cm. . SNELHEID.cm/s. TRANSPORT .g/m2s. RICHTING.deg.

VAARTUIG : PLUIMPOT
KASTNR. : 102.3.5-04
VISNR. : 102.3.3-03

POSITIE.X. : 34806
POSITIE.Y. : 378185

CYCLUSTIJD : 120
MIDD.TIJD : 120

DATUM : 10-09-1991
STARTTIJD : 08 u 04
EINDTIJD : 18 u 52

AFSTAND TOT BODEM: 200 CM

RIJKSWATERSTAAT
DIRECTIE ZEELAND
MEETDIENST

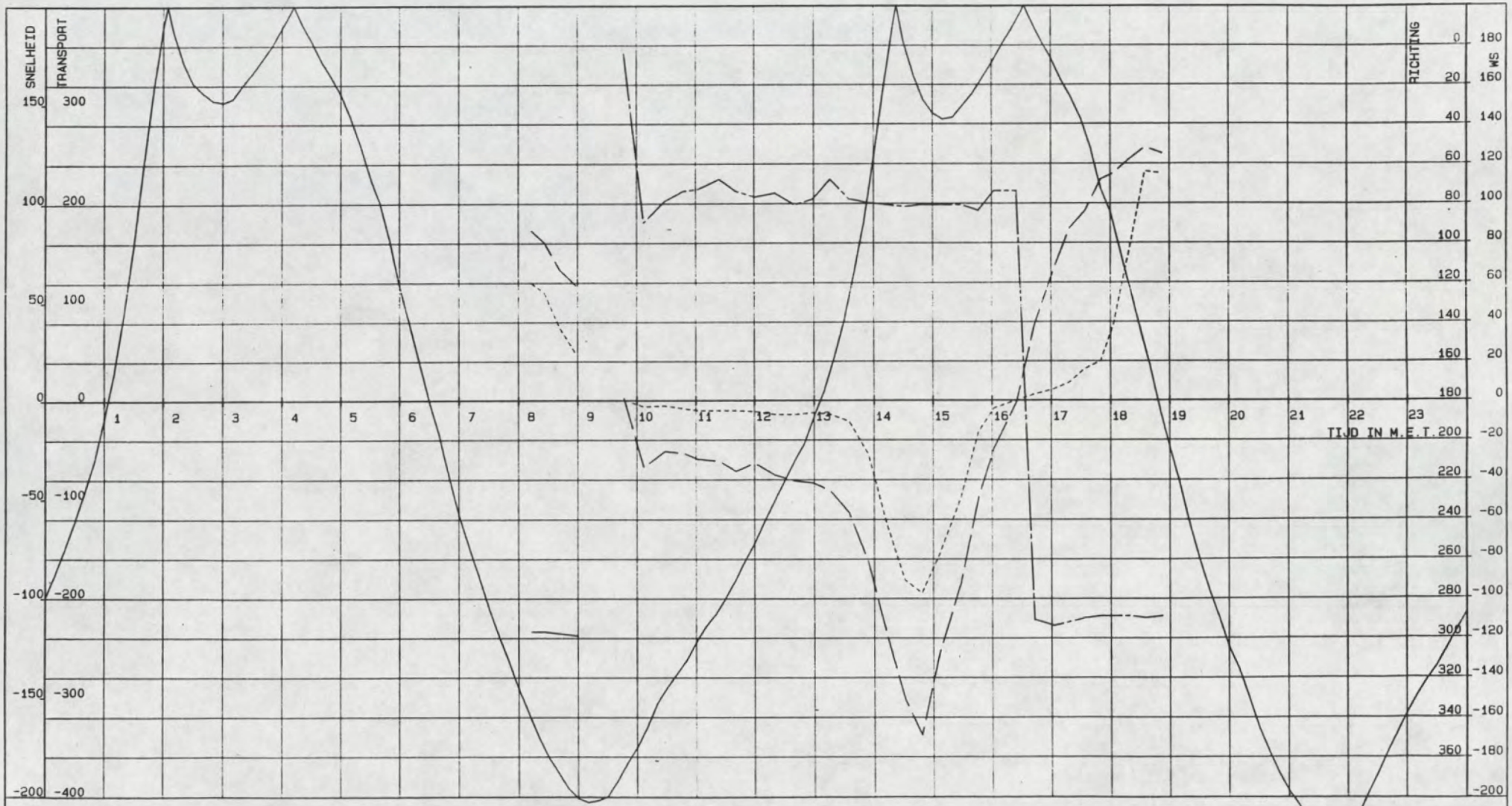

SEDIMENTMETING VAARW.L.HOOFDPLAAT RAAI 9 MP 2

GETIJLIJN VLIS .cm. SNELHEID.cm/s. TRANSPORT .g/m2s. RICHTING.deg.

VAARTUIG :	PLUIMPOT				DATUM :	10-09-1991	AFSTAND TOT OPP. : 200 CM
KASTNR. :	102.3.5-04	POSITIE.X. :	34806	CYCLUSTIJD :	120	STARTTIJD :	08 u 04
VISNR. :	102.3.3-03	POSITIE.Y. :	378185	MIDD.TIJD :	120	EINDTIJD :	18 u 52

RIJKSWATERSTAAT
DIRECTIE ZEELAND
MEETDIENST

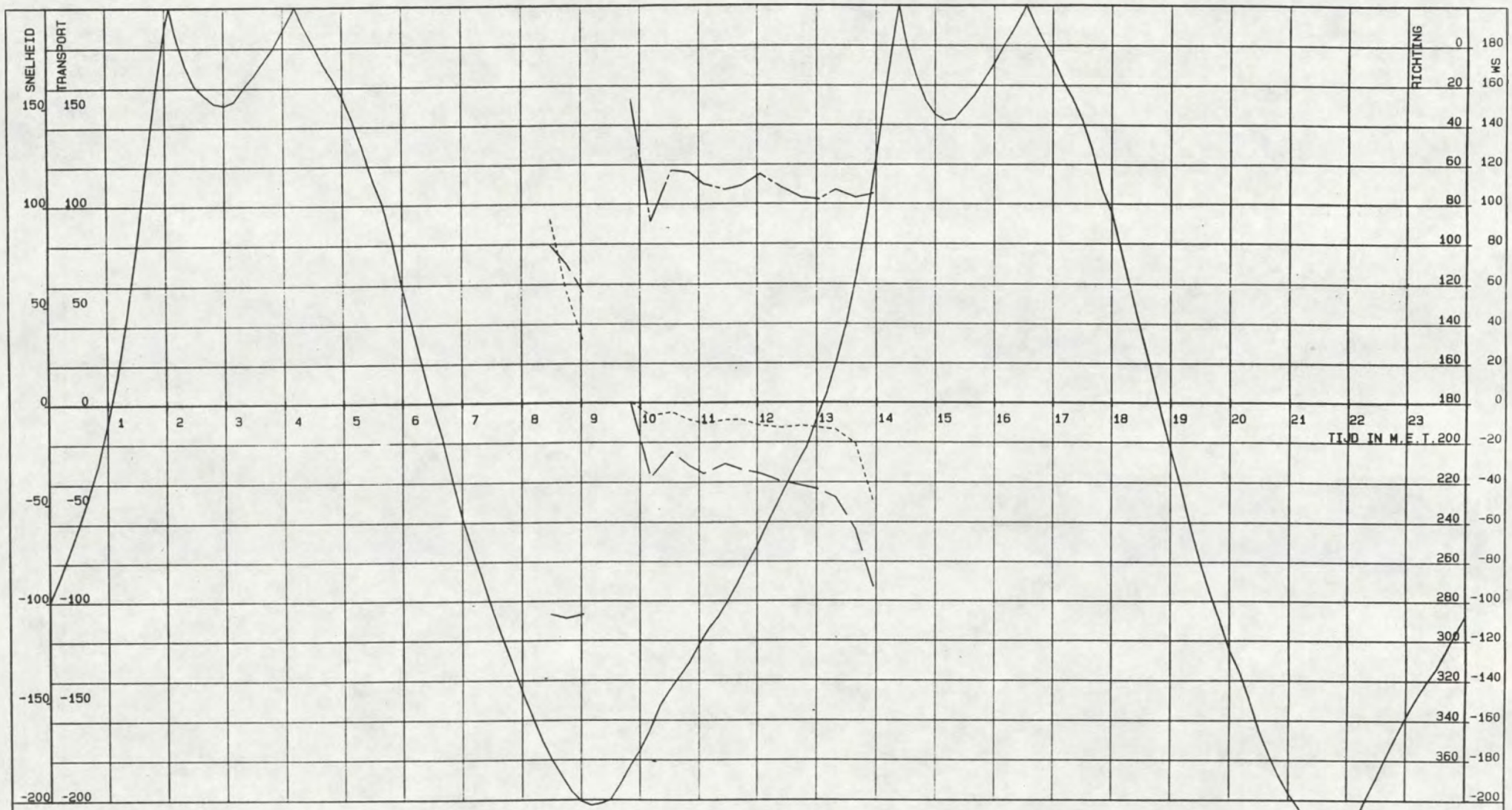

SEDIMENTMETING VAARW.L.HOOFDPLAAT RAAI 9 MP 2

GETIJLIJN VLIS .cm. SNELHEID.cm/s. TRANSPORT .g/m2s. RICHTING.deg.

VAARTUIG : PLUIMPOT
KASTNR. : 102.3.5-04
VISNR. : 102.3.3-03

POSITIE.X. : 34806
POSITIE.Y. : 378185

CYCLUSTIJD : 120
MIDD.TIJD : 120

DATUM : 10-09-1991
STARTTIJD : 08 u 04
EINDTIJD : 18 u 52

AFSTAND TOT OPP. : 100 CM

RIJKSWATERSTAAT
DIRECTIE ZEELAND
MEETDIENST

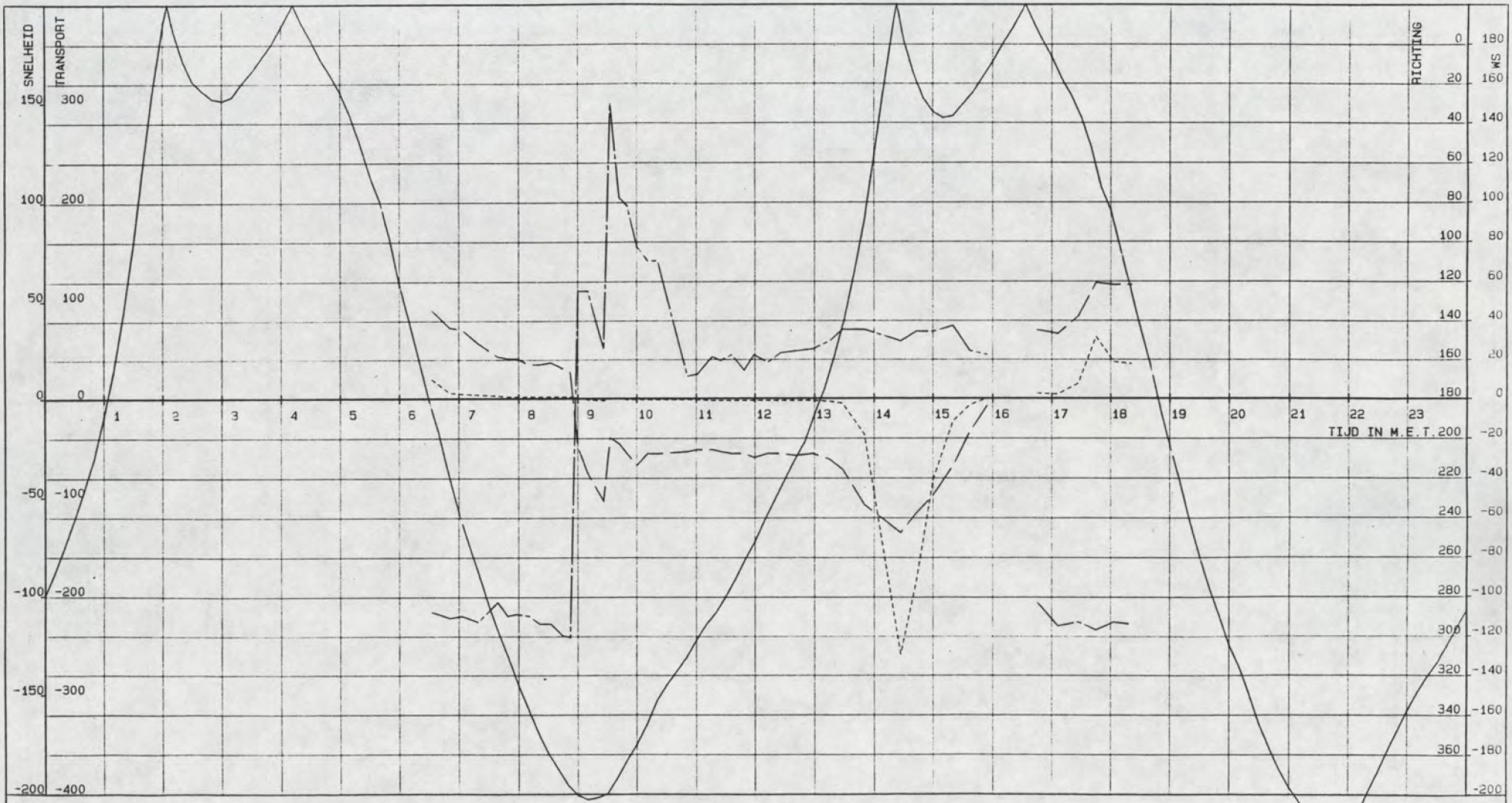

SEDIMENTMETING SCH.V.SPIJKERPLAAT RAAI 9 MP 6

GETIJLIJN VLIS .cm. SNELHEID.cm/s. TRANSPORT .g/m2s. RICHTING.deg.

VAARTUIG :	LODYCKE			DATUM :	10-09-1991	AFSTAND TOT BODEM: 50 CM	RIJKSWATERSTAAT
KASTNR.	102.3.5-08	POSITIE.X.	35207	CYCLUSTIJD :	120	STARTTIJD : 06 u 33	DIRECTIE ZEELAND
VISNR.	102.3.3-04	POSITIE.Y.	380403	MIDD.TIJD :	120	EINDTIJD : 18 u 31	MEETDIENST

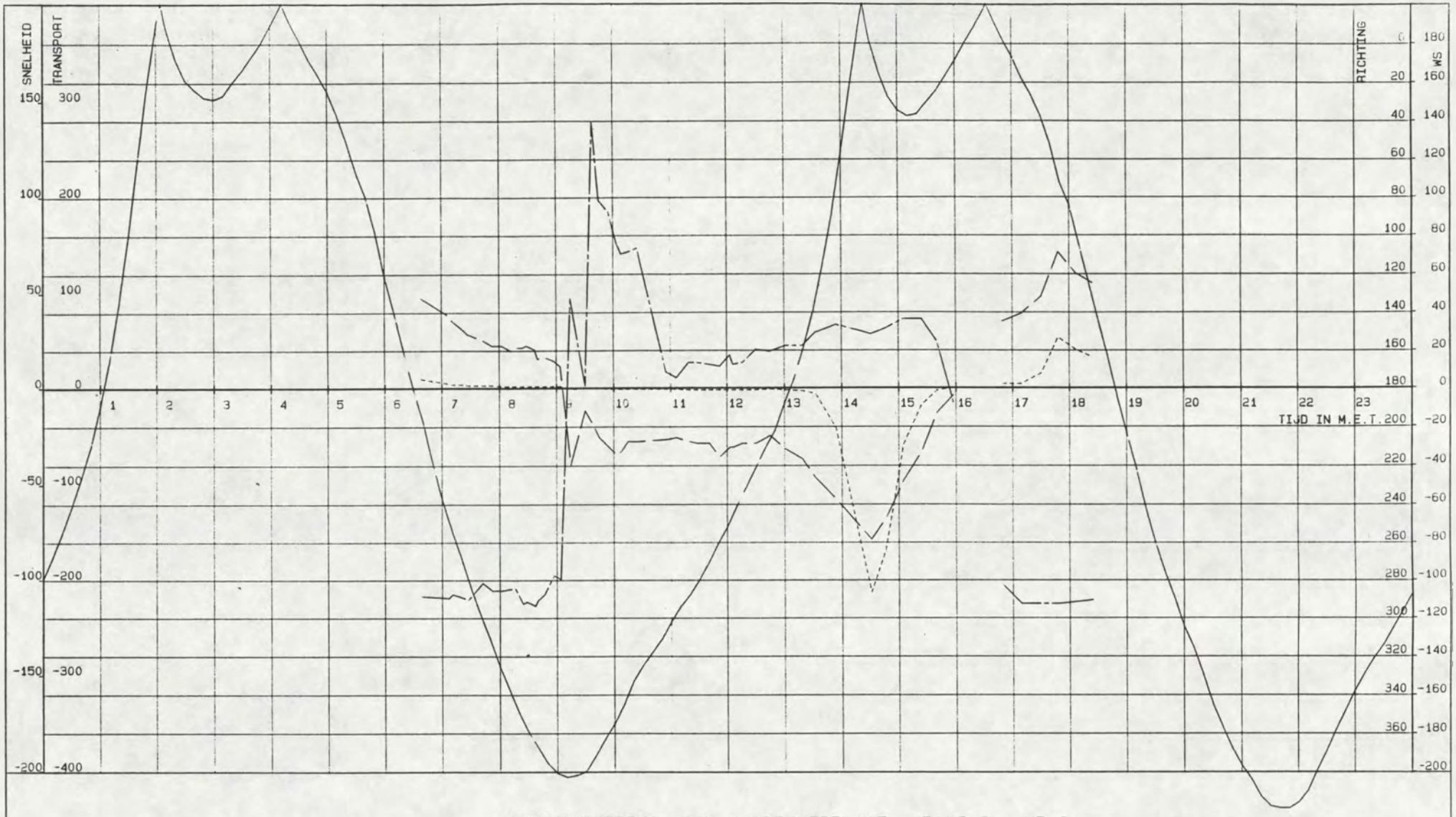

SEDIMENTMETING SCH.V.SPIJKERPLAAT RAAI 9 MP 6

GETIJLIJN VLIS .cm. . SNELHEID.cm/s. TRANSPORT .g/m2s. RICHTING.deg.

VAARTUIG : LODYCKE
KASTNR. : 102.3.5-08
VISNR. : 102.3.3-04

POSITIE.X. : 35207
POSITIE.Y. : 380403

CYCLUSTIJD : 120
MIDD.TIJD : 120

DATUM : 10-09-1991
STARTTIJD : 06 u 33
EINDTIJD : 18 u 31

AFSTAND TOT BODEM: 100 CM

RIJKSWATERSTAAT
DIRECTIE ZEELAND
MEETDIENST

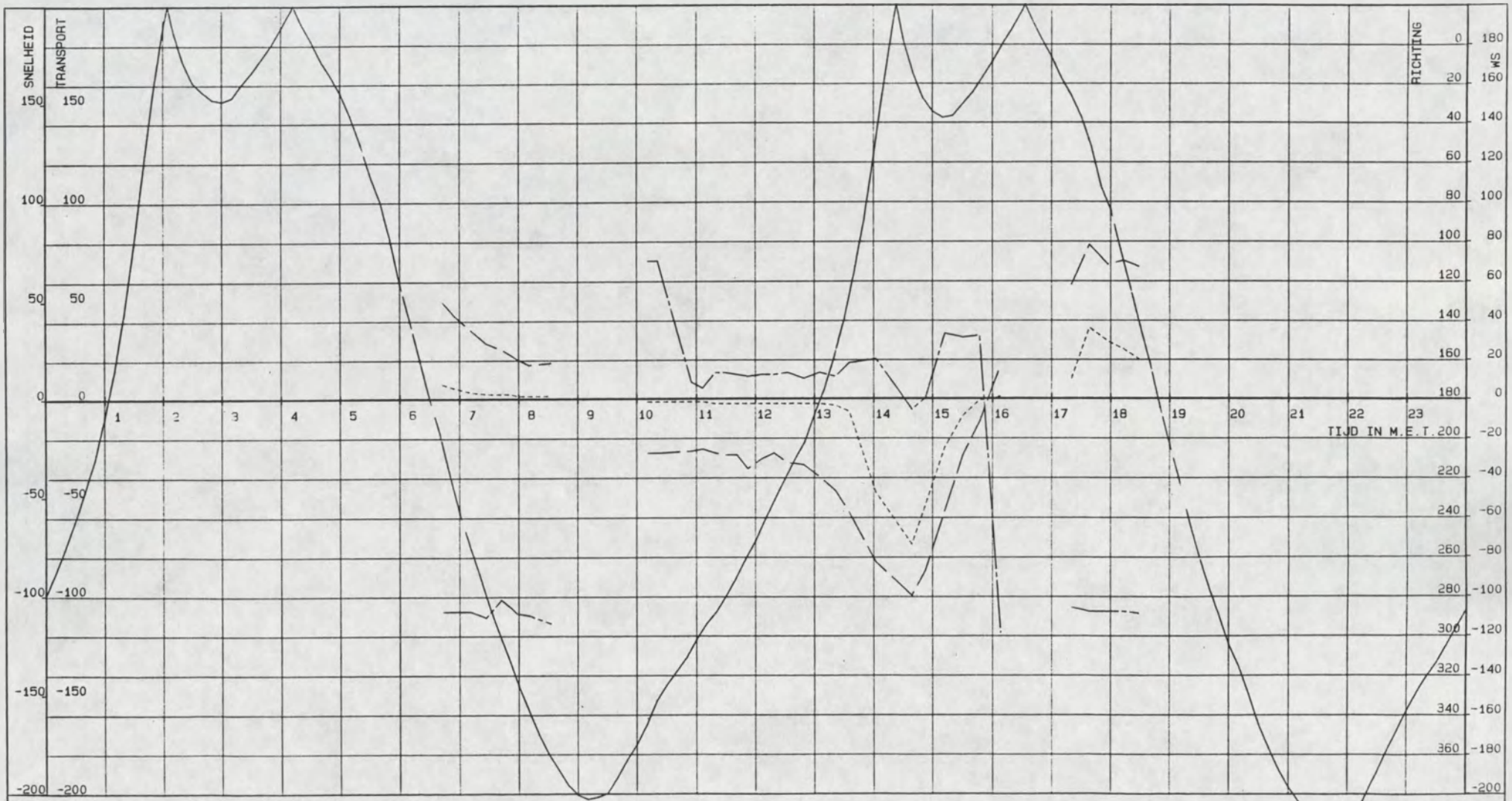

SEDIMENTMETING SCH.V.SPIJKERPLAAT RAAI 9 MP 6

GETIJLIJN VLIS .cm. . SNELHEID.cm/s. TRANSPORT .g/m2s. RICHTING.deg.

VAARTUIG :	LODYCKE				DATUM :	10-09-1991	AFSTAND TOT OPP. : 200 CM	RIJKSWATERSTAAT
KASTNR.	102.3.5-08	POSITIE.X. :	35207	CYCLUSTIJD :	120	STARTTIJD :	06 u 33	DIRECTIE ZEELAND
VISNR.	102.3.3-04	POSITIE.Y. :	380403	MIDD.TIJD :	120	EINDTIJD :	18 u 31	MEETDIENST

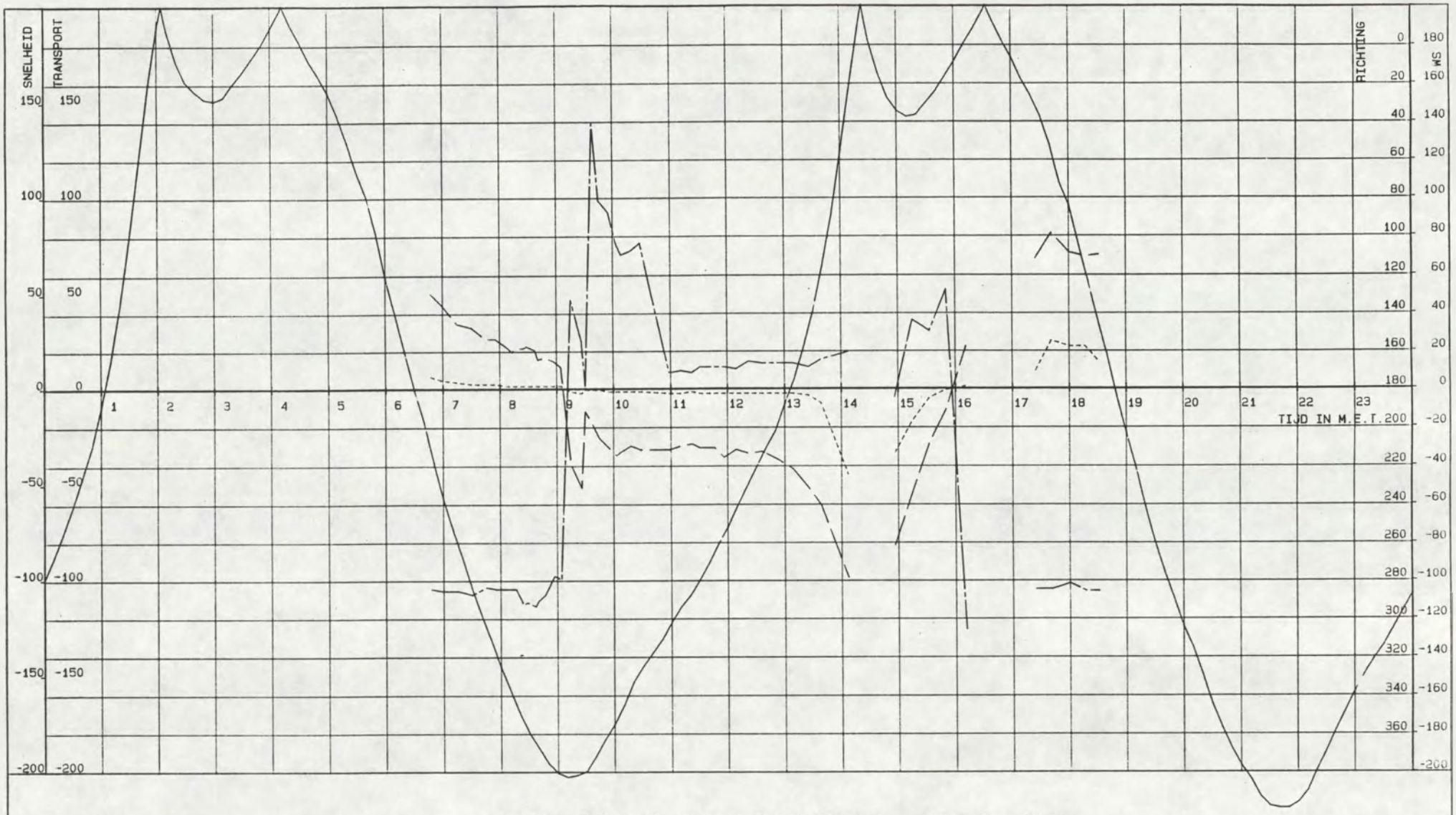

SEDIMENTMETING SCH.V.SPIJKERPLAAT RAAI 9 MP 6

GETIJLIJN VLIS .cm. . SNELHEID.cm/s. TRANSPORT .g/m2s. RICHTING.deg.

VAARTUIG : LODYCKE
KASTNR. : 102.3.5-08
VISNR. : 102.3.3-04

POSITIE.X. : 35207
POSITIE.Y. : 380403

CYCLUSTIJD : 120
MIDD.TIJD : 120

DATUM : 10-09-1991
STARTTIJD : 06 u 33
EINDTIJD : 18 u 31

AFSTAND TOT OPP. : 100 CM

RIJKSWATERSTAAT
DIRECTIE ZEELAND
MEETDIENST

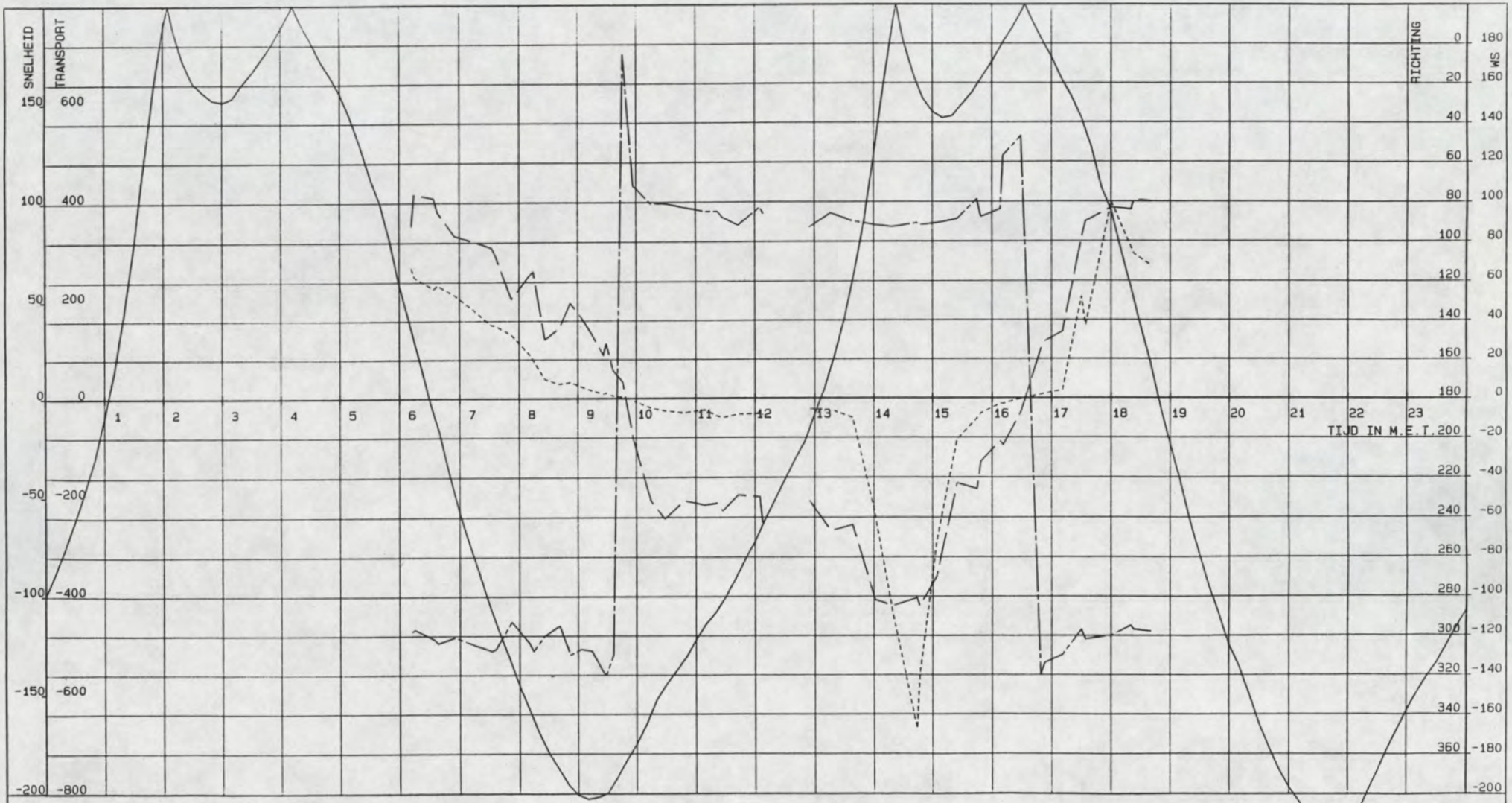

SEDIMENTMETING SCH.V.SPIJKERPLAAT RAAI 9 MP 7

GETIJLIJN VLIS .cm. . SNELHEID.cm/s. TRANSPORT .g/m2s. RICHTING.deg.

VAARTUIG :	SWALINGE				DATUM : 10-09-1991	AFSTAND TOT BODEM: 50 CM	RIJKSWATERSTAAT
KASTNR. :	102.3.5-06	POSITIE.X. : 35571	CYCLUSTIJD : 120		STARTTIJD : 06 u 12		DIRECTIE ZEELAND
VISNR. :	102.3.3-01	POSITIE.Y. : 381860	MIDD.TIJD : 120		EINDTIJD : 18 u 54		MEETDIENST

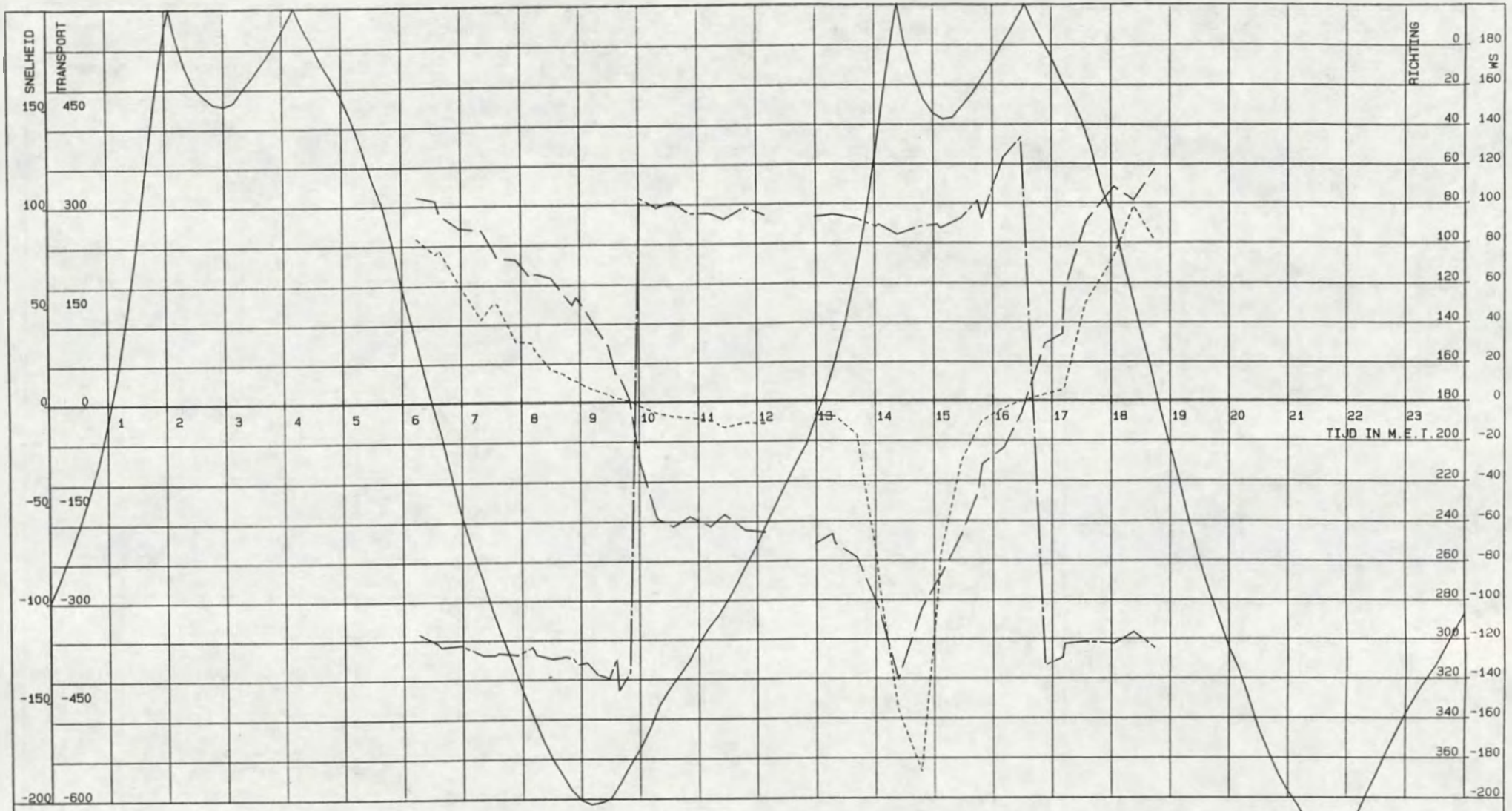

SEDIMENTMETING SCH.V.SPIJKERPLAAT RAAI 9 MP 7

GETIJLIJN VLIS .cm. . SNELHEID.cm/s. TRANSPORT .g/m2s. RICHTING.deg.

VAARTUIG : SWALINGE
KASTNR. . 102.3.5-06
VISNR. . 102.3.3-01

POSITIE.X. : 35571
POSITIE.Y. . 381860

CYCLUSTIJD : 120
MIDD.TIJD : 120

DATUM : 10-09-1991
STARTTIJD : 06 u 12
EINDTIJD . 18 u 54

AFSTAND TOT BODEM: 100 CM

RIJKSWATERSTAAT
DIRECTIE ZEELAND
MEETDIENST

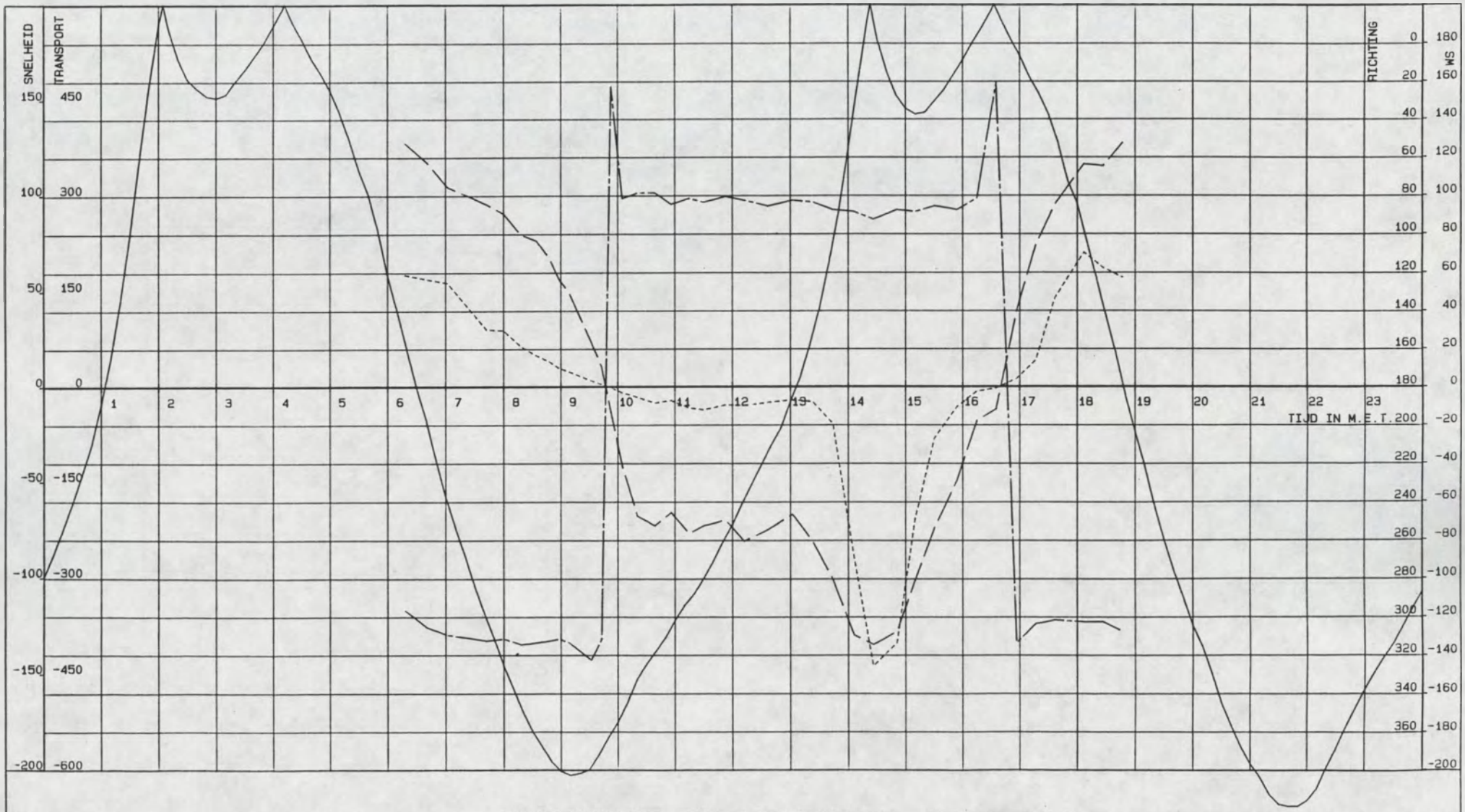

SEDIMENTMETING SCH.V.SPIJKERPLAAT RAAI 9 MP 7

GETIJLIJN VLIS .cm. . SNELHEID.cm/s. . TRANSPORT .g/m2s. RICHTING.deg.

VAARTUIG : SWALINGE
KASTNR. : 102.3.5-06
VISNR. : 102.3.3-01

POSITIE.X. : 35571
POSITIE.Y. : 381860

CYCLUSTIJD : 120
MIDD.TIJD : 120

DATUM : 10-09-1991
STARTTIJD : 06 u 12
EINDTIJD : 18 u 54

AFSTAND TOT BODEM: 200 CM

RIJKSWATERSTAAT
DIRECTIE ZEELAND
MEETDIENST

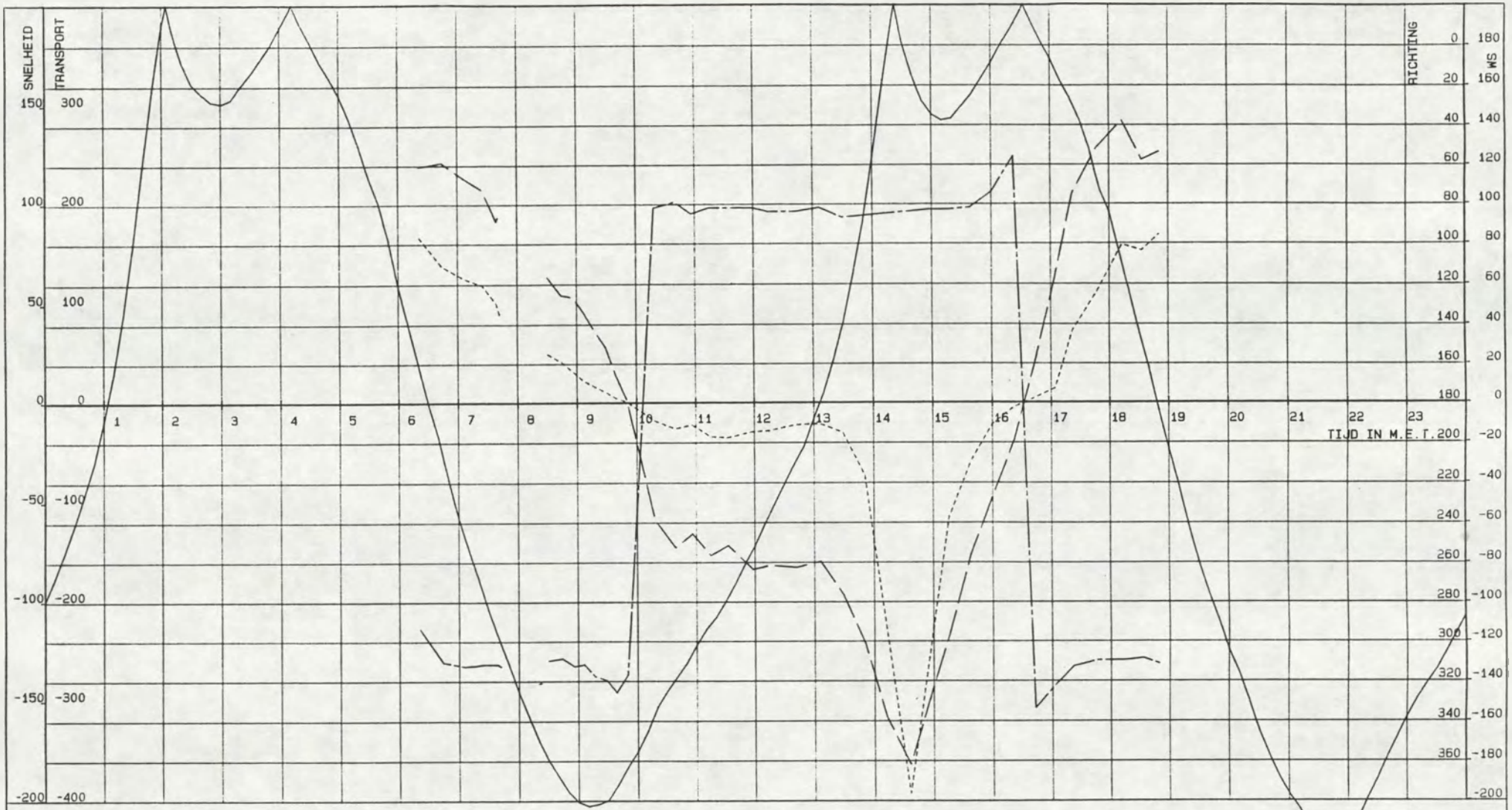

SEDIMENTMETING SCH.V.SPIJKERPLAAT RAAI 9 MP 7

GETIJLIJN VLIS .cm. . SNELHEID.cm/s. TRANSPORT .g/m2s. RICHTING.deg.

VAARTUIG : SWALINGE
KASTNR. 102.3.5-06
VISNR. : 102.3.3-01

POSITIE.X. 35571
POSITIE.Y. 381860

CYCLUSTIJD : 120
MIDD.TIJD : 120

DATUM : 10-09-1991
STARTTIJD : 06 u 12
EINDTIJD . 18 u 54

AFSTAND TOT OPP. . 200 CM

RIJKSWATERSTAAT
DIRECTIE ZEELAND
MEETDIENST



SEDIMENTMETING SCH.V.SPIJKERPLAAT RAAI 9 MP 7

———— GETIJLIJN VLIS .cm. — — — . SNELHEID.cm/s. ---------- TRANSPORT .g/m2s. ———·—— RICHTING.deg.

VAARTUIG : SWALINGE				DATUM : 10-09-1991	AFSTAND TOT OPP. : 100 CM	RIJKSWATERSTAAT
KASTNR. : 102.3.5-06	POSITIE.X. : 35571	CYCLUSTIJD : 120	STARTTIJD : 06 u 12			DIRECTIE ZEELAND
VISNR. : 102.3.3-01	POSITIE.Y. : 381860	MIDD.TIJD : 120	EINDTIJD : 18 u 54			MEETDIENST

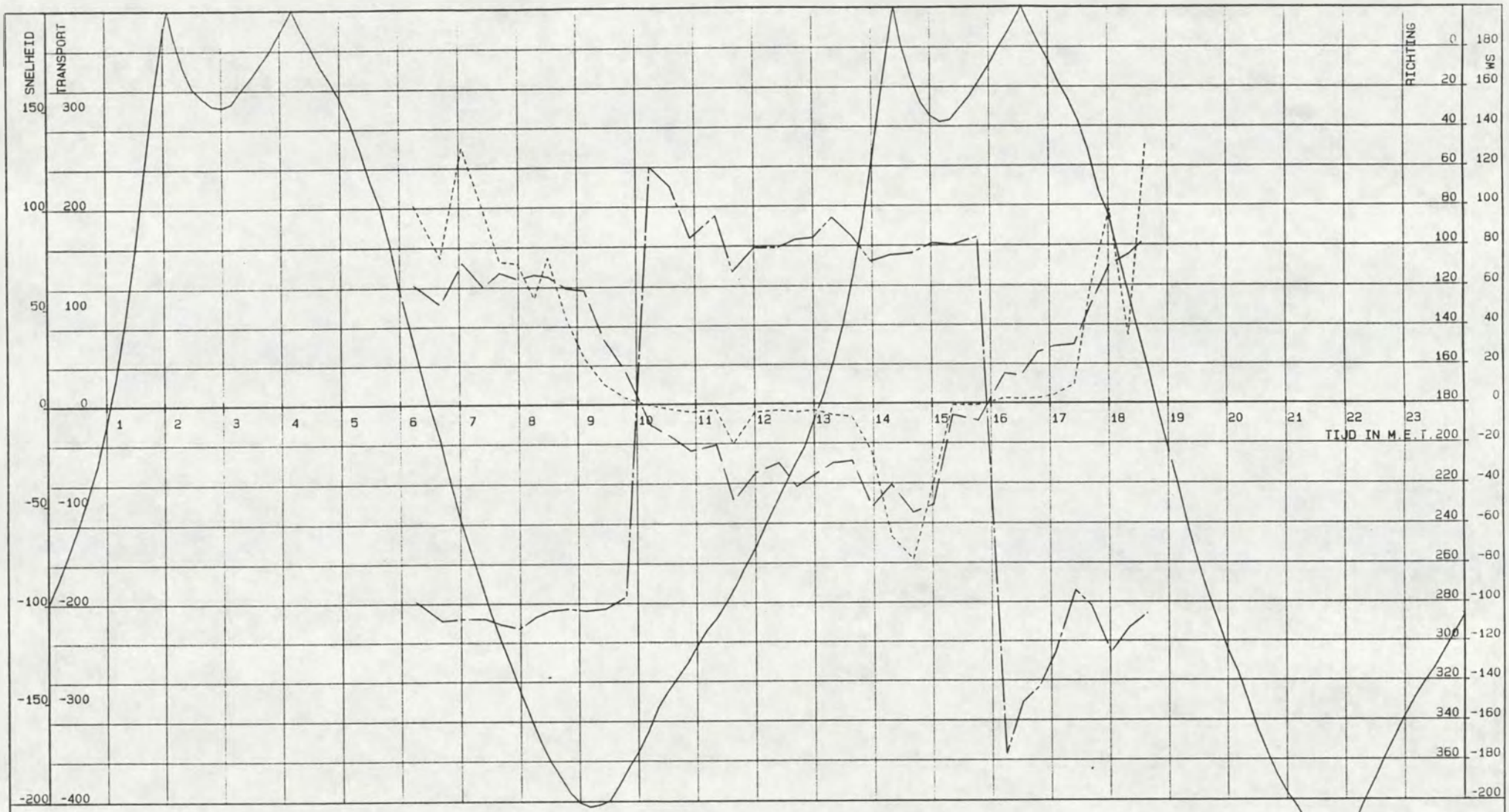

SEDIMENTMETING SCH.V.SPIJKERPLAAT RAAI 9 MP 9

GETIJLIJN VLIS .cm. . SNELHEID.cm/s. TRANSPORT .g/m2s. RICHTING.deg.

VAARTUIG : STEENVLIET
KASTNR. : 102.3.5-02
VISNR. : 102.3.3-02

POSITIE.X. : 35914
POSITIE.Y. : 383033

CYCLUSTIJD : 120
MIDD.TIJD : 120

DATUM : 10-09-1991
STARTTIJD : 06 u 14
EINDTIJD : 18 u 53

AFSTAND TOT BODEM: 50 CM

RIJKSWATERSTAAT
DIRECTIE ZEELAND
MEETDIENST

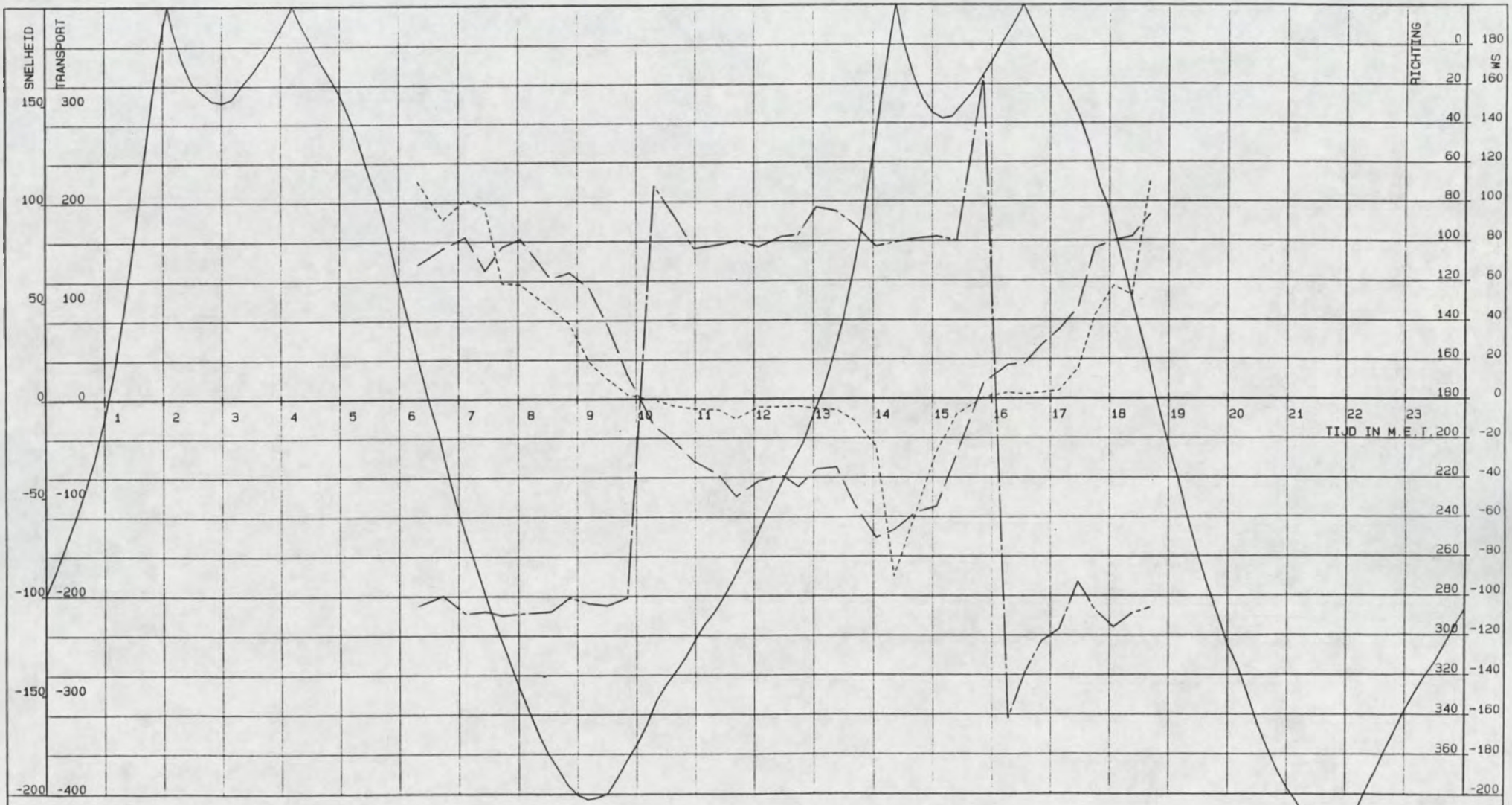

SEDIMENTMETING SCH.V.SPIJKERPLAAT RAAI 9 MP 9

_____ GETIJLIJN VLIS .cm. — — — SNELHEID.cm/s. ---------- TRANSPORT .g/m2s. _____ _ _ RICHTING.deg.

VAARTUIG : STEENVLIET
KASTNR. 102.3.5-02
VISNR. 102.3.3-02

POSITIE.X. 35914
POSITIE.Y. 383033

CYCLUSTIJD : 120
MIDD.TIJD : 120

DATUM : 10-09-1991
STARTTIJD : 06 u 14
EINDTIJD : 18 u 53

AFSTAND TOT BODEM: 100.CM

RIJKSWATERSTAAT
DIRECTIE ZEELAND
MEETDIENST

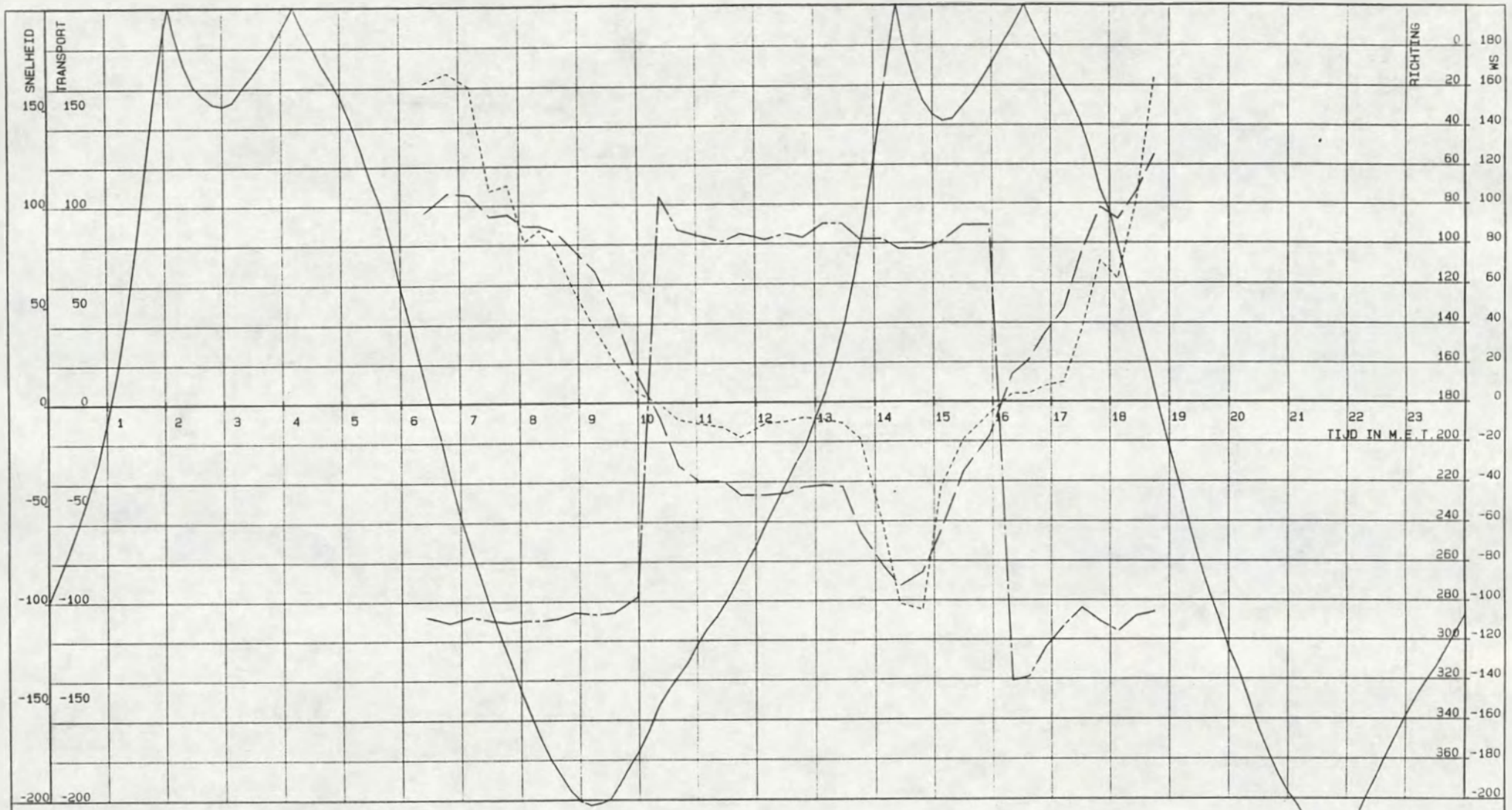

SEDIMENTMETING SCH.V.SPIJKERPLAAT RAAI 9 MP 9

GETIJLIJN VLIS .cm. . SNELHEID.cm/s. TRANSPORT .g/m2s. RICHTING.deg.

VAARTUIG : STEENVLIET
KASTNR. : 102.3.5-02
VISNR. : 102.3.3-02

POSITIE.X. : 35914
POSITIE.Y. : 383033

CYCLUSTIJD : 120
MIDD.TIJD : 120

DATUM : 10-09-1991
STARTTIJD : 06 u 14
EINDTIJD : 18 u 53

AFSTAND TOT BODEM: 300 CM

RIJKSWATERSTAAT
DIRECTIE ZEELAND
MEETDIENST

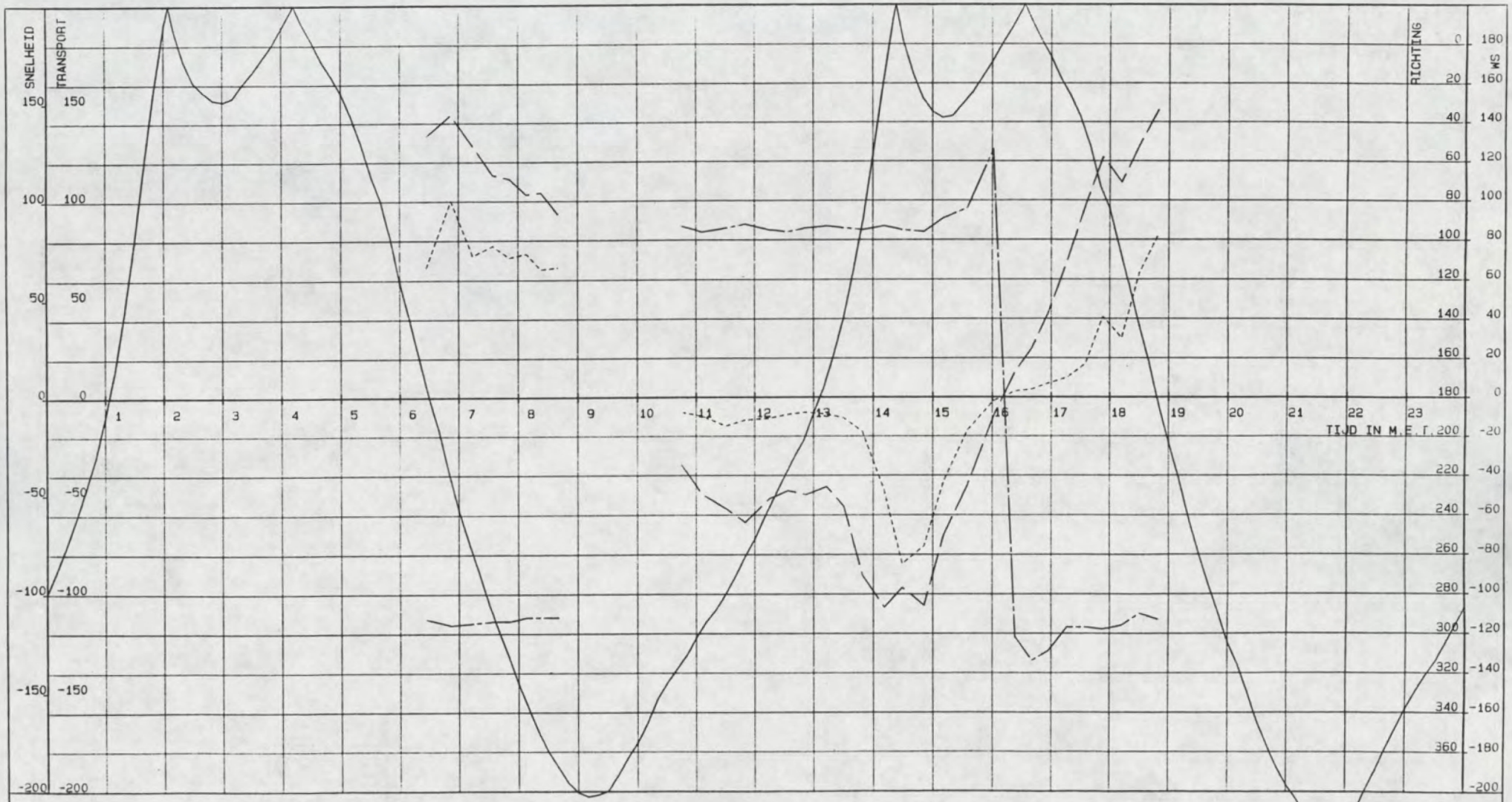

SEDIMENTMETING SCH.V.SPIJKERPLAAT RAAI 9 MP 9

GETIJLIJN VLIS .cm. . SNELHEID.cm/s. TRANSPORT .g/m2s. RICHTING.deg.

VAARTUIG :	STEENVLIET			DATUM :	10-09-1991	AFSTAND TOT OPP. : 800 CM	RIJKSWATERSTAAT
KASTNR.	102.3.5-02	POSITIE.X. .	35914	CYCLUSTIJD :	120	STARTTIJD : 06 u 14	DIRECTIE ZEELAND
VISNR.	102.3.3-02	POSITIE.Y. .	383033	MIDD.TIJD :	120	EINDTIJD : 18 u 53	MEETDIENST

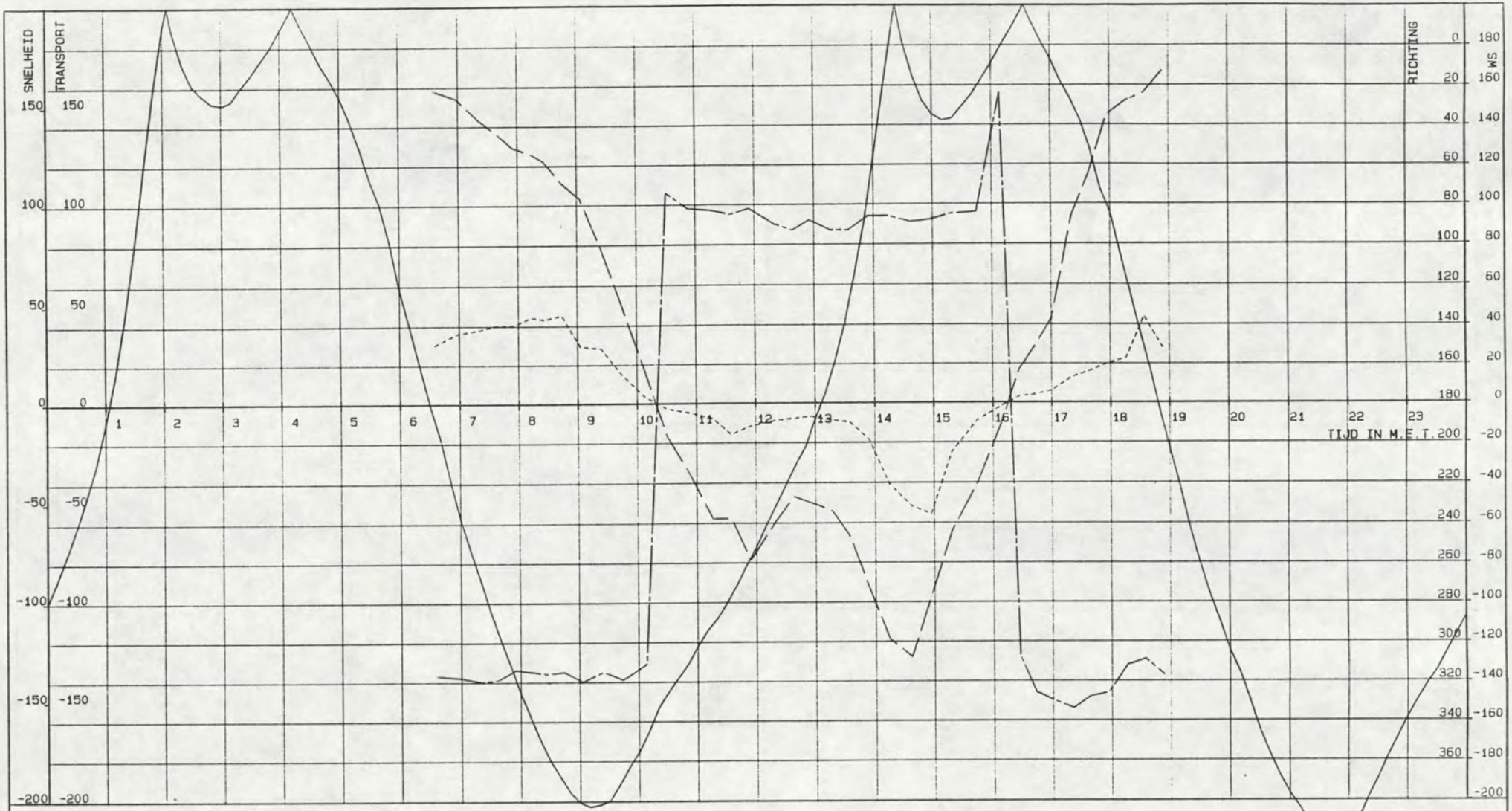

SEDIMENTMETING SCH.V.SPIJKERPLAAT RAAI 9 MP 9

GETIJLIJN VLIS .cm. . SNELHEID.cm/s. TRANSPORT .g/m2s. RICHTING.deg.

VAARTUIG : STEENVLIET
KASTNR. . 102.3.5-02
VISNR. . 102.3.3-02

POSITIE.X. . 35914
POSITIE.Y. . 383033

CYCLUSTIJD : 120
MIDD.TIJD : 120

DATUM : 10-09-1991
STARTTIJD : 06 u 14
EINDTIJD : 18 u 53

AFSTAND TOT OPP. 200 CM

RIJKSWATERSTAAT
DIRECTIE ZEELAND
MEETDIENST

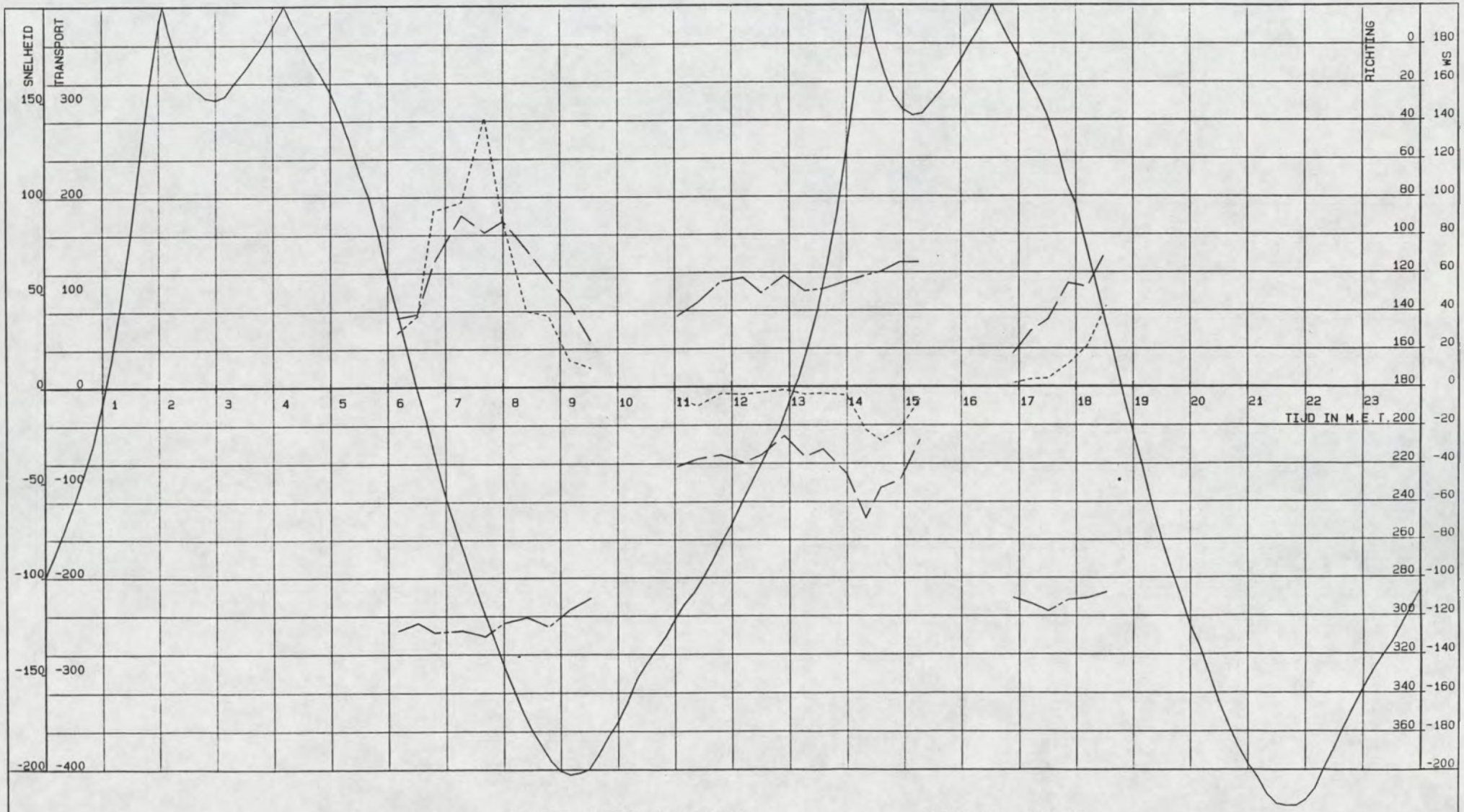

SEDIMENTMETING HONTE RAAI 9 MP 11

GETIJLIJN VLIS .cm. SNELHEID.cm/s. TRANSPORT .g/m2s. RICHTING.deg.

VAARTUIG :	WIJTVLIET				DATUM :	10-09-1991	AFSTAND TOT BODEM: 100 CM
KASTNR. :	102.3.5-05	POSITIE.X. :	36106	CYCLUSTIJD :	120	STARTTIJD :	06 u 10
VISNR. :	102.3.3-09	POSITIE.Y. :	383693	MIDD.TIJD :	120	EINDTIJD :	18 u 51

RIJKSWATERSTAAT
DIRECTIE ZEELAND
MEETDIENST

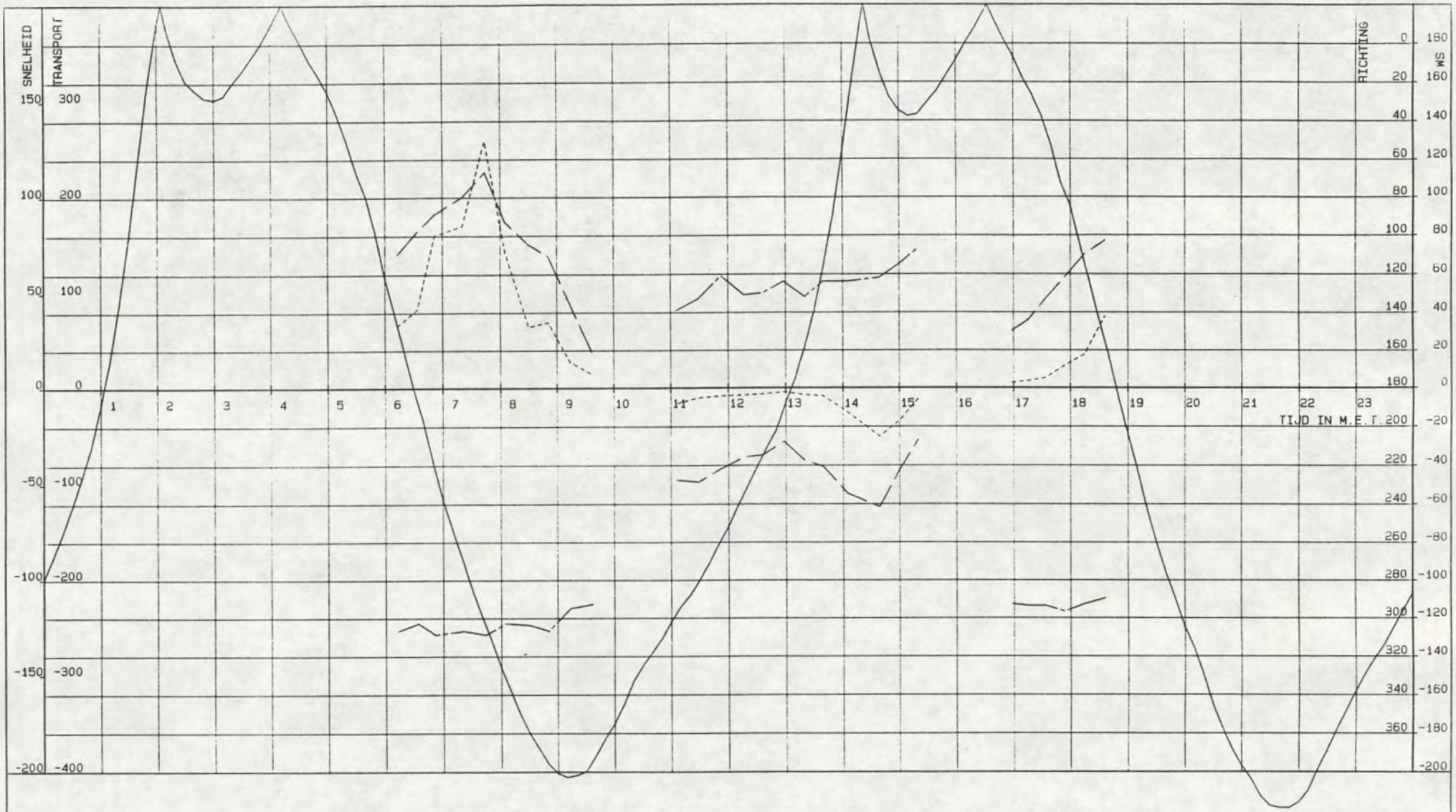

SEDIMENTMETING HONTE RAAI 9 MP 11

_____ GETIJLIJN VLIS .cm. — — — . SNELHEID.cm/s. ---------- TRANSPORT .g/m2s. . _____ . _____ RICHTING.deg.

VAARTUIG : WIJTVLIET
KASTNR. . 102.3.5-05
VISNR. . 102.3.3-09

POSITIE.X. . 36106
POSITIE.Y. . 383693

CYCLUSTIJD . 120
MIDD.TIJD . 120

DATUM : 10-09-1991
STARTTIJD : 06 u 10
EINDTIJD : 18 u 51

AFSTAND TOT BODEM: 200 CM

RIJKSWATERSTAAT
DIRECTIE ZEELAND
MEETDIENST

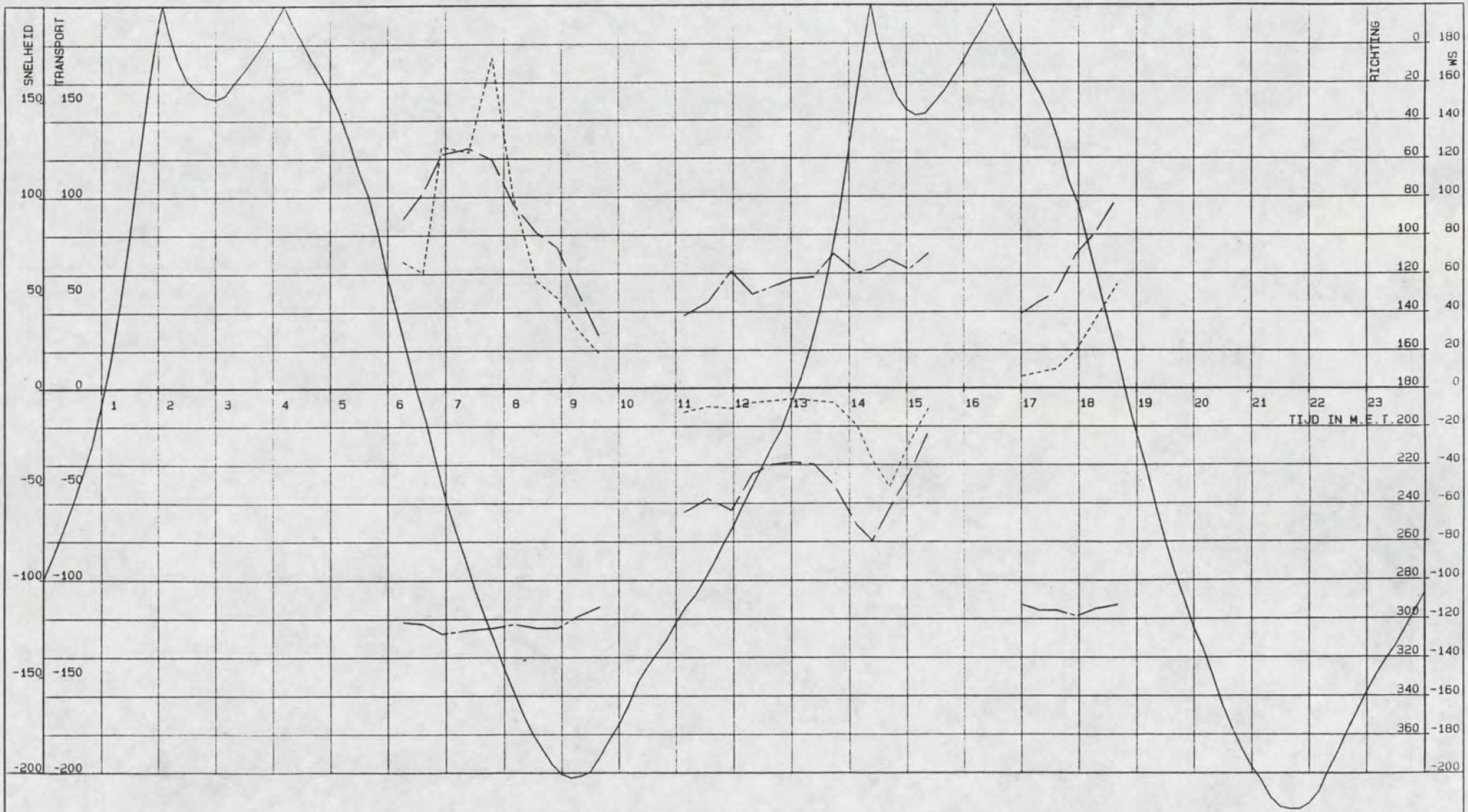

SEDIMENTMETING HONTE RAAI 9 MP 11

GETIJLIJN VLIS .cm. SNELHEID.cm/s. TRANSPORT .g/m2s. RICHTING.deg.

VAARTUIG :	WIJTVLIET				DATUM :	10-09-1991	AFSTAND TOT BODEM: 400 CM	RIJKSWATERSTAAT
KASTNR. :	102.3.5-05	POSITIE.X. :	36106	CYCLUSTIJD :	120	STARTTIJD :	06 u 10	DIRECTIE ZEELAND
VISNR. :	102.3.3-09	POSITIE.Y. :	383693	MIDD.TIJD :	120	EINDTIJD :	18 u 51	MEETDIENST

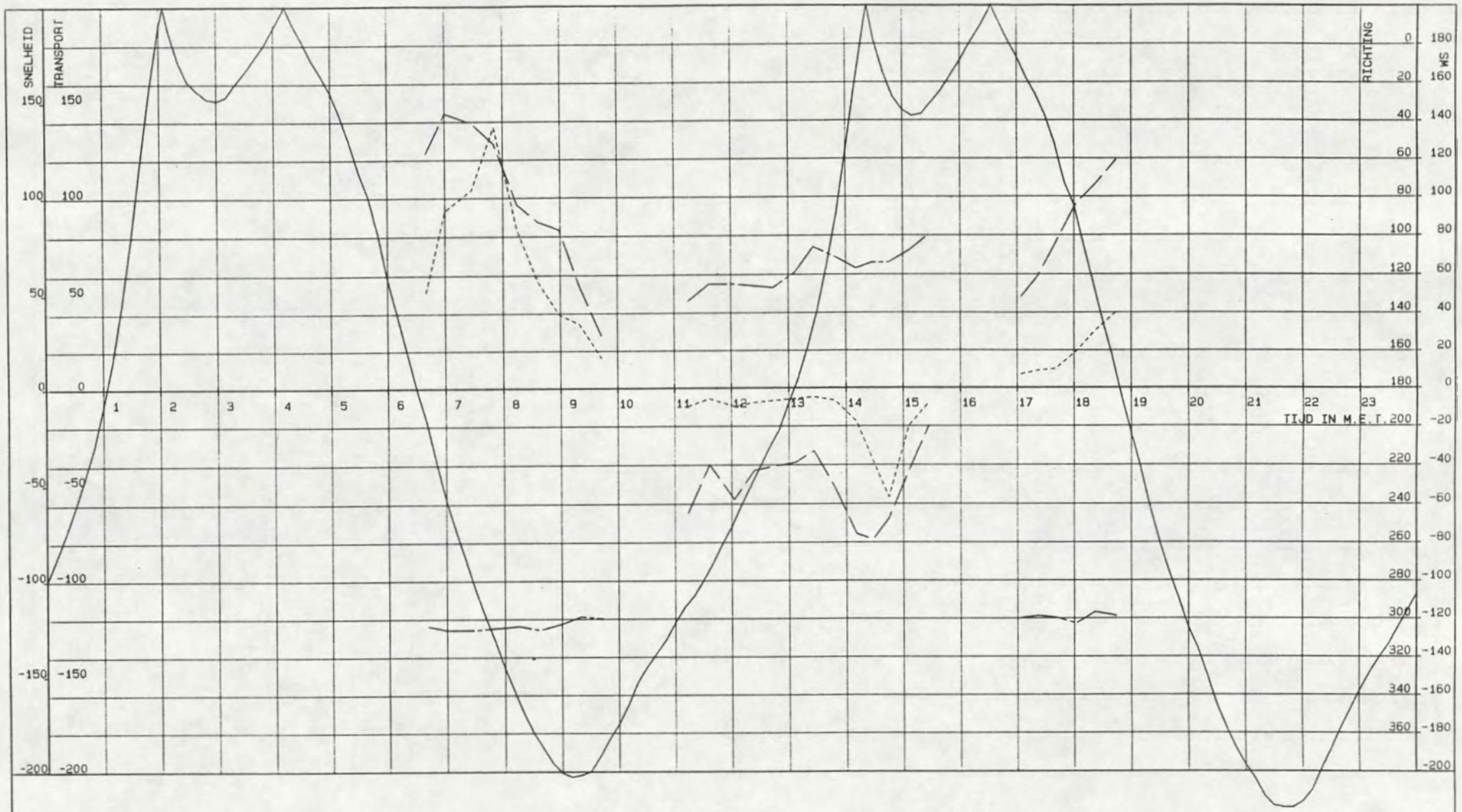

SEDIMENTMETING HONTE RAAI 9 MP 11

GETIJLIJN VLIS .cm. . SNELHEID.cm/s. TRANSPORT .g/m2s. RICHTING.deg.

VAARTUIG : WIJTVLIET
KASTNR. : 102.3.5-05
VISNR. : 102.3.3-09

POSITIE.X. : 36106
POSITIE.Y. : 383693

CYCLUSTIJD : 120
MIDD.TIJD : 120

DATUM : 10-09-1991
STARTTIJD : 06 u 10
EINDTIJD : 18 u 51

AFSTAND TOT OPP. : 800 CM

RIJKSWATERSTAAT
DIRECTIE ZEELAND
MEETDIENST

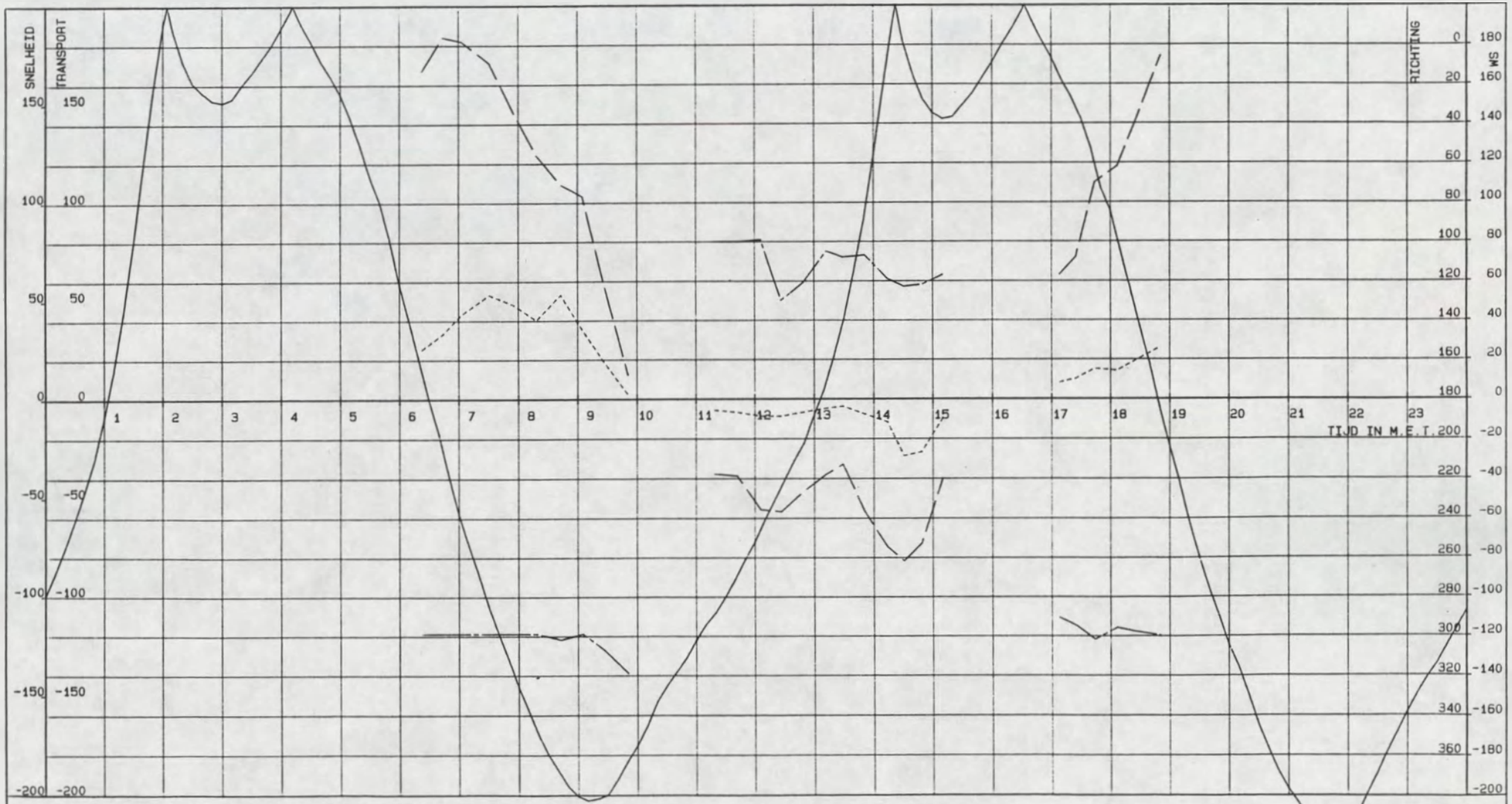

SEDIMENTMETING HONTE RAAI 9 MP 11

GETIJLIJN VLIS .cm. . SNELHEID.cm/s. TRANSPORT .g/m2s. RICHTING.deg.

VAARTUIG :	WIJTVLIET			DATUM :	10-09-1991	AFSTAND TOT OPP. : 200 CM	RIJKSWATERSTAAT
KASTNR. :	102.3.5-05	POSITIE.X. :	36106	CYCLUSTIJD :	120	STARTTIJD : 06 u 10	DIRECTIE ZEELAND
VISNR. :	102.3.3-09	POSITIE.Y. :	383693	MIDD.TIJD :	120	EINDTIJD : 18 u 51	MEETDIENST

directie zeeland
meetdienst zeeland
- bijlagen -

BIJLAGE 21 :IJKLIJNEN PARTECH

RAAI 9
PARTECH-meting VAARW. L. HOOFDPLAAT

10-9-1991 meetpunt 2
PLUIMPOT

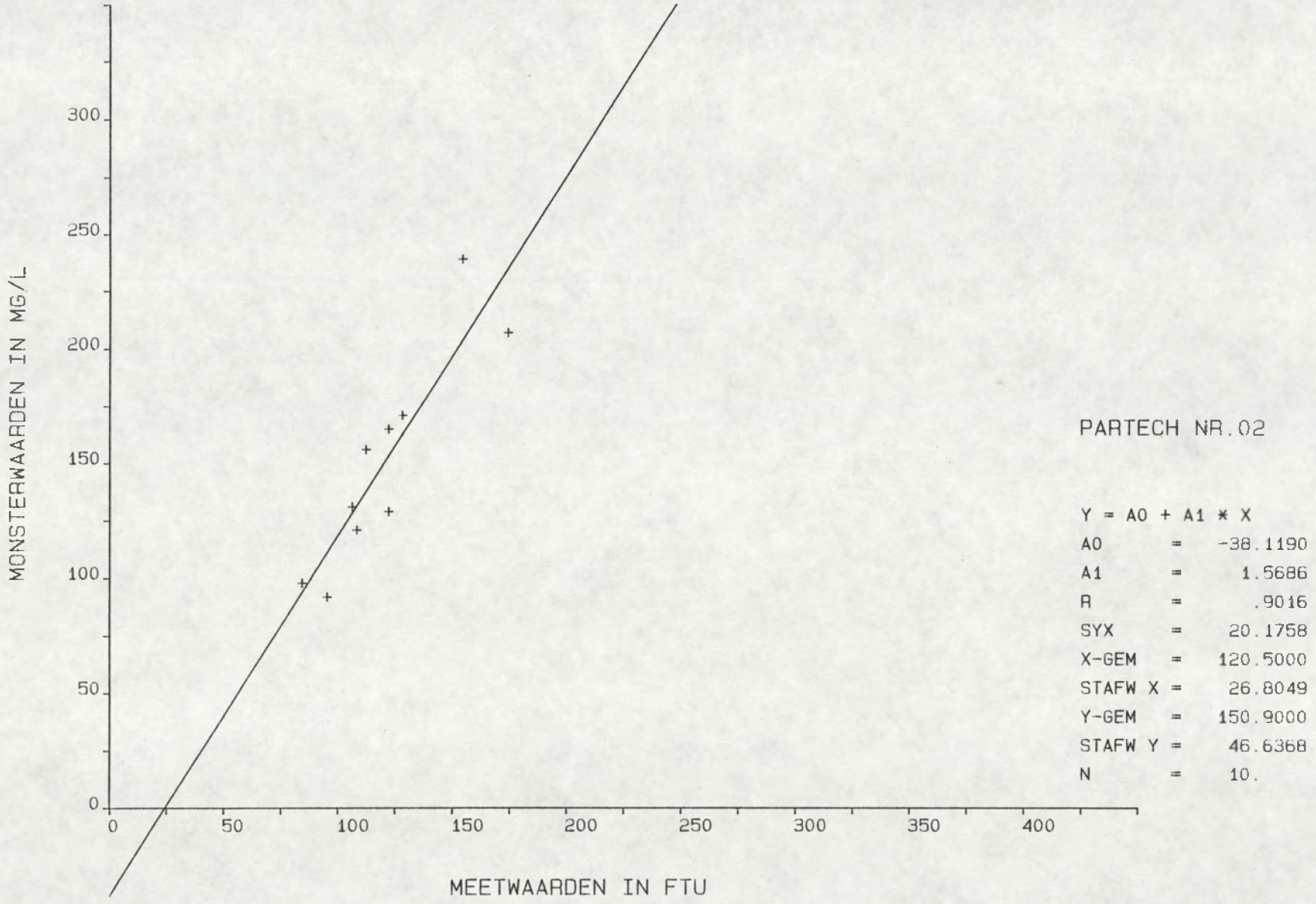

PARTECH NR.02

Y = A0 + A1 * X		
A0	=	-38.1190
A1	=	1.5686
R	=	.9016
SYX	=	20.1758
X-GEM	=	120.5000
STAFW X	=	26.8049
Y-GEM	=	150.9000
STAFW Y	=	46.6368
N	=	10.

RAAI 9
PARTECH-meting SCHAAR VAN SPIJKERPL.

10-9-1991 meetpunt 6
LODYCKE

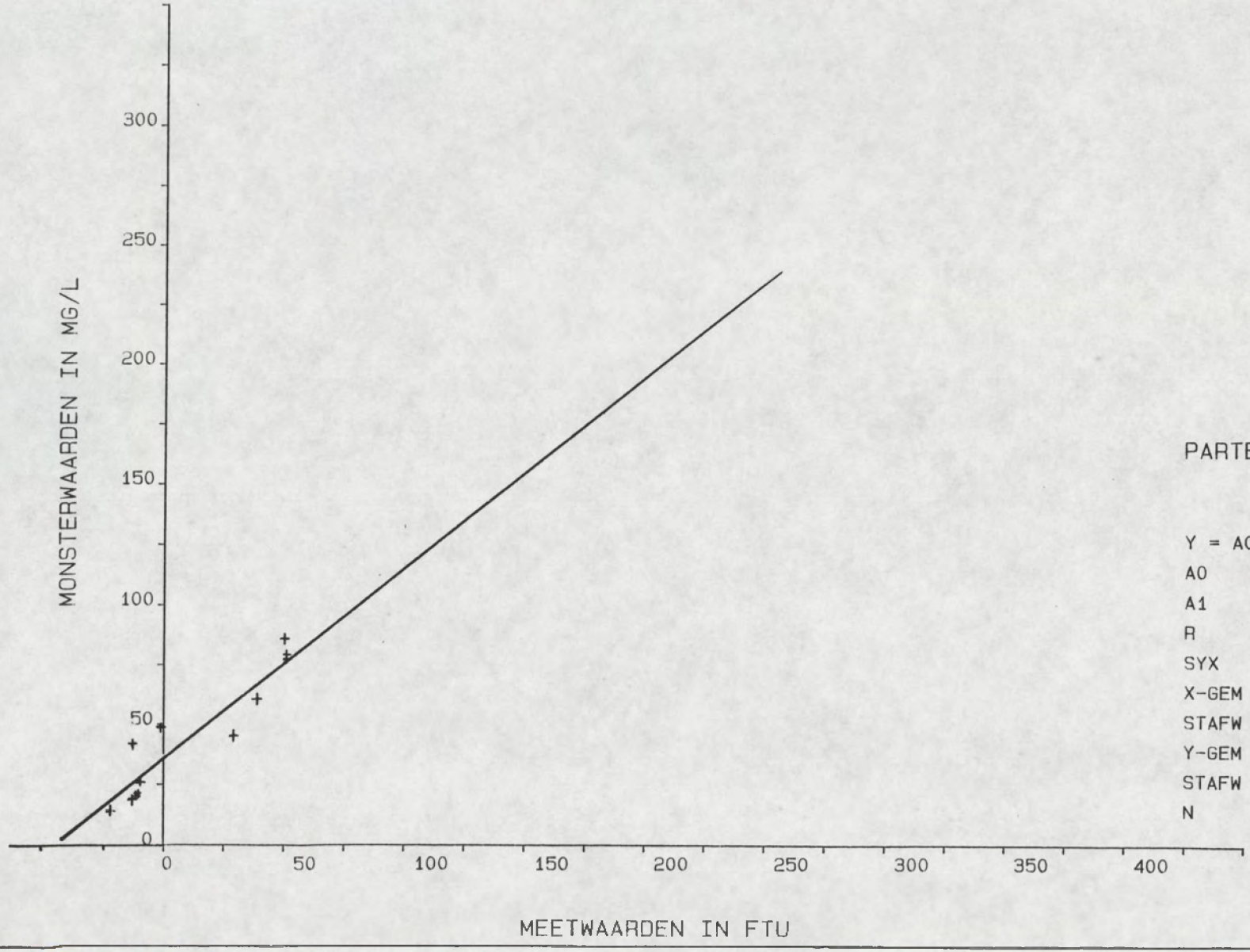

PARTECH NR. 03

Y = A0 + A1 * X		
A0	=	36.0814
A1	=	.7986
R	=	.9346
SYX	=	9.1211
X-GEM	=	10.7500
STAFW X	=	30.0125
Y-GEM	=	44.6667
STAFW Y	=	25.6456
N	=	12.

RAAI 9
PARTECH-meting SCH.V.SPIJKERPLAAT

10-9-1991 meetpunt 7
SWALINGE

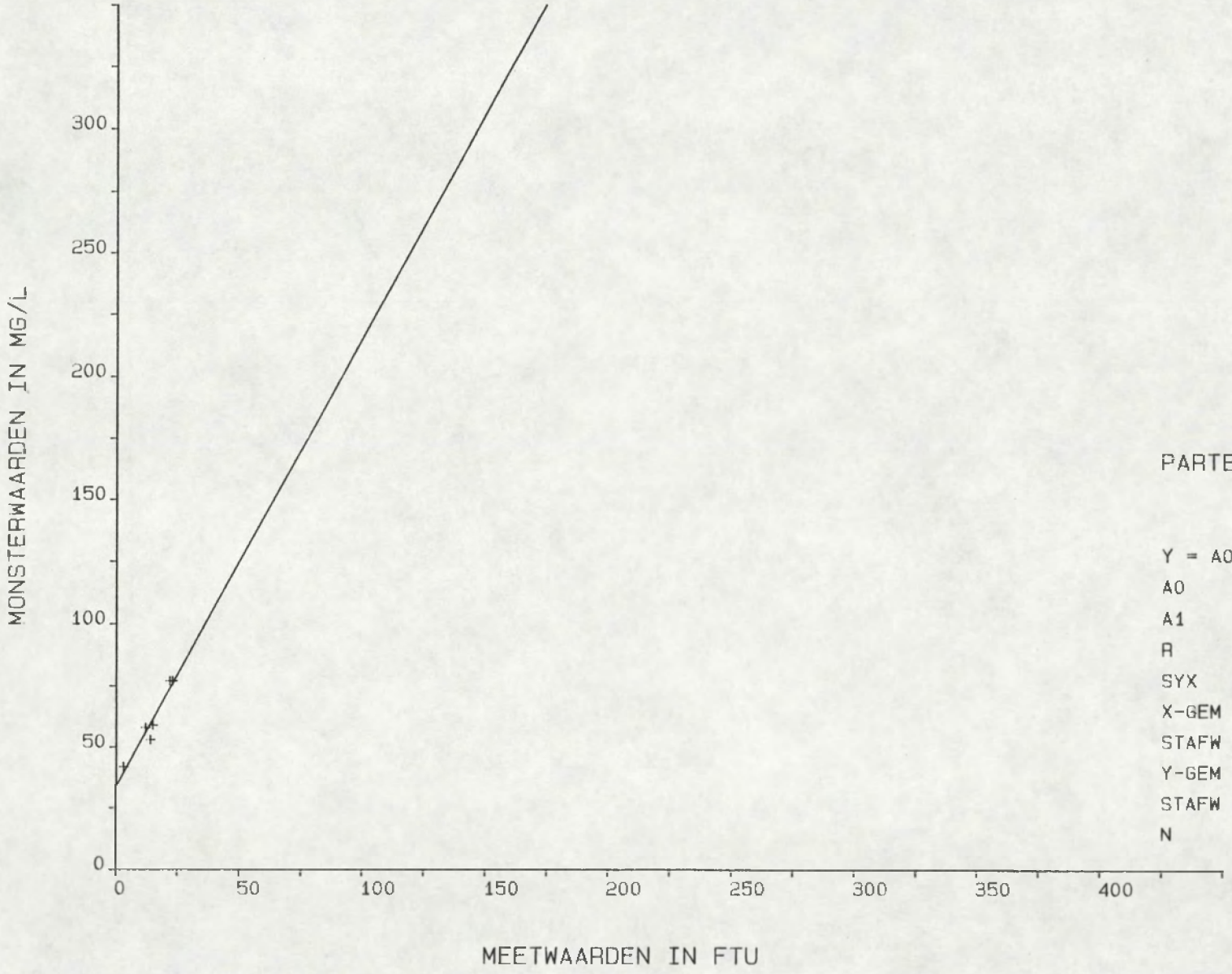

PARTECH NR.05

Y = A0 + A1 * X		
A0	=	34.0387
A1	=	1.8176
R	=	.9633
SYX	=	3.7002
X-GEM	=	14.8333
STAFW X	=	7.3052
Y-GEM	=	61.0000
STAFW Y	=	13.7840
N	=	6.

RAAI 9
PARTECH-meting SCH.V.SPIJKERPLAAT

10-9-1991 meetpunt 9
STEENVLIET

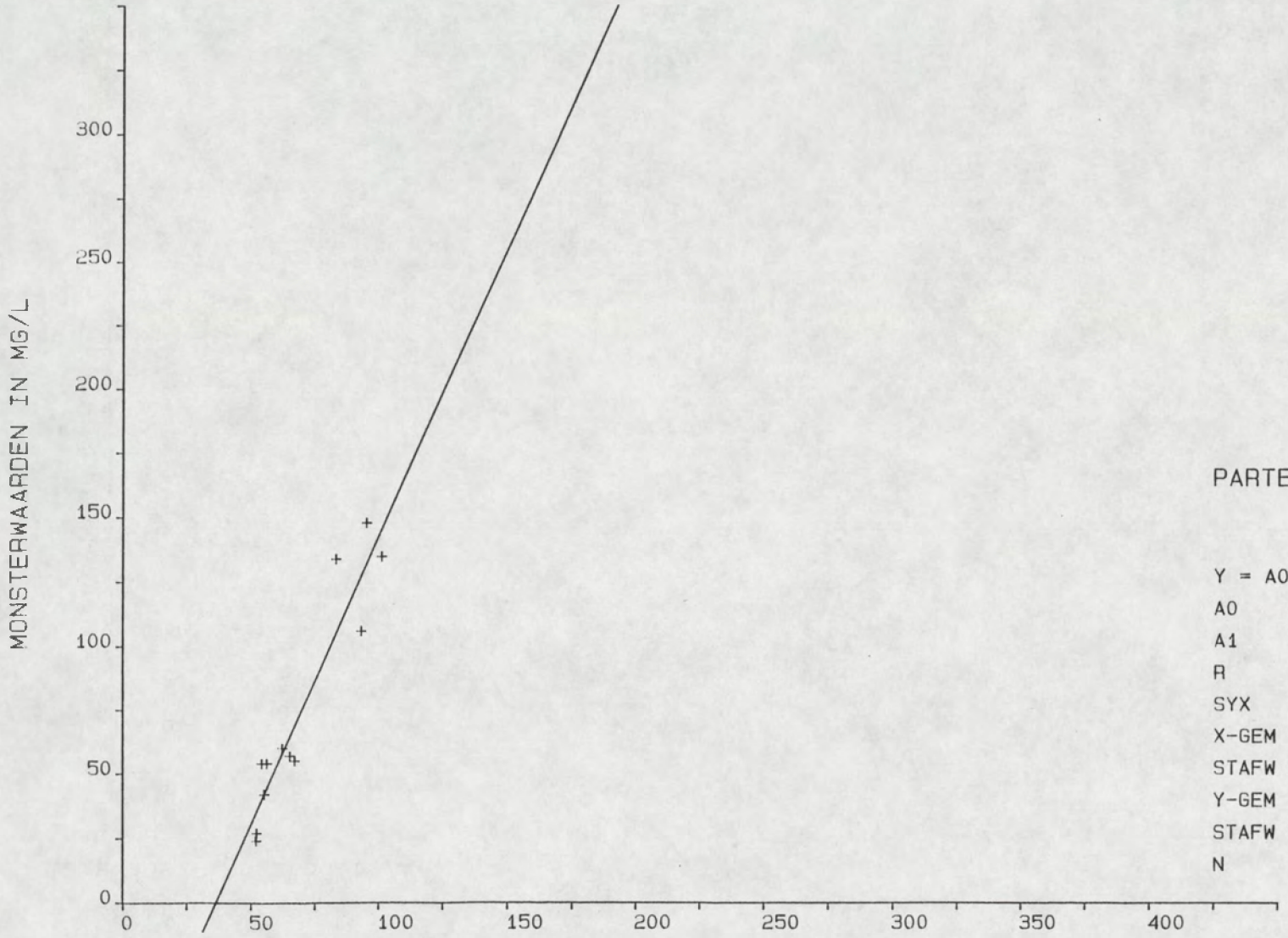

PARTECH NR. 04

Y = A0 + A1 * X		
A0	=	-81.9760
A1	=	2.2512
R	=	.9412
SYX	=	14.8303
X-GEM	=	69.5833
STAFW X	=	18.3524
Y-GEM	=	74.6667
STAFW Y	=	43.8952
N	=	12.

RAAI 9
PARTECH-meting HONTE

10-9-1991 meetpunt 11
WIJTVLIET

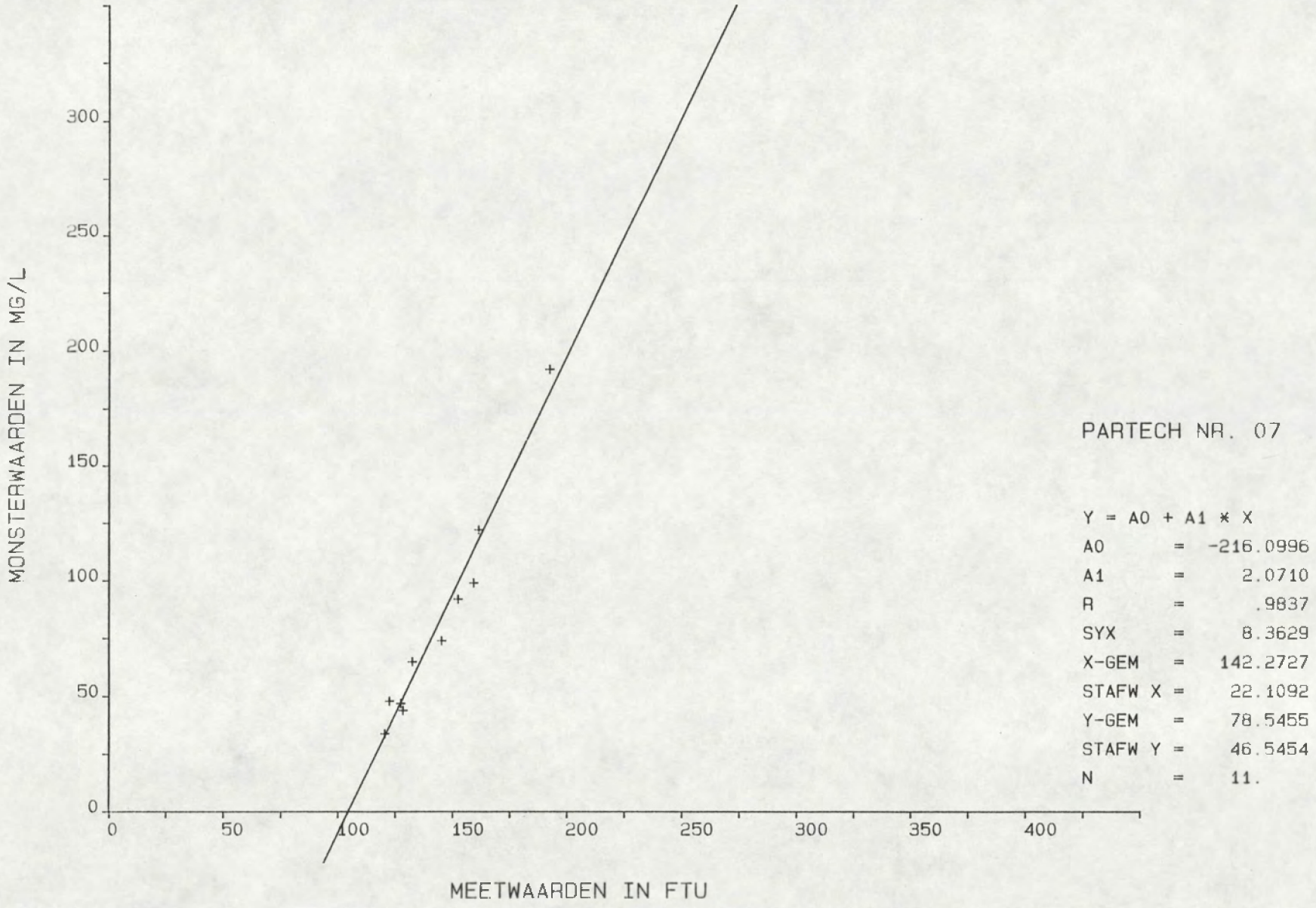

PARTECH NR. 07

Y = A0 + A1 * X		
A0	=	-216.0996
A1	=	2.0710
R	=	.9837
SYX	=	8.3629
X-GEM	=	142.2727
STAFW X	=	22.1092
Y-GEM	=	78.5455
STAFW Y	=	46.5454
N	=	11.

directie zeeland
meetdienst zeeland
- bijlagen -

BIJLAGE 22 :VERTIKALEN - SLIBKONCENTRATIE

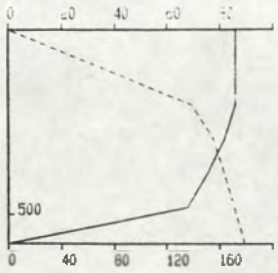

0804 0813 580
73 298 130

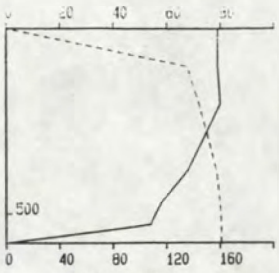

0817 0829 580
68 293 137

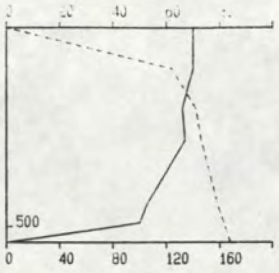

0833 0845 540
60 294 133

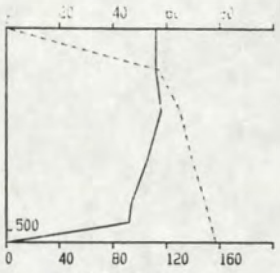

0850 0902 530
51 295 123

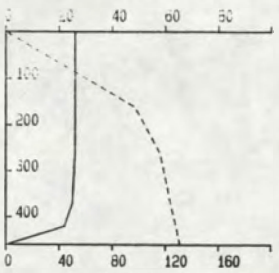

0920 0931 460
24 286 94

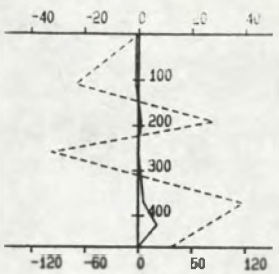

0937 0951 470
1 295 11

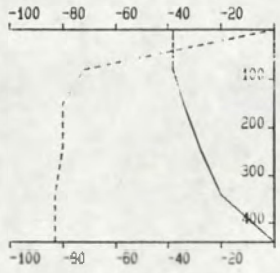

0957 1011 440
-27 97 -72

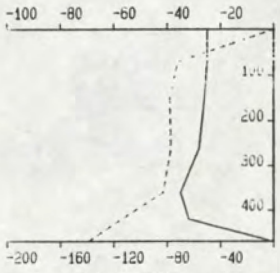

1016 1032 470
-27 82 -79

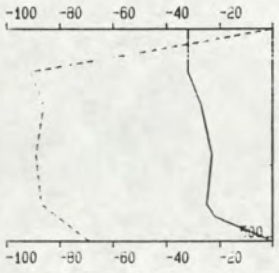

1035 1050 510
-25 70 -78

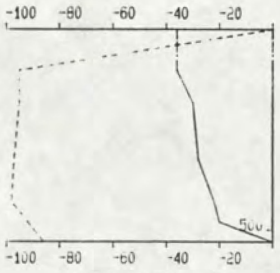

1053 1105 530
-28 73 -86

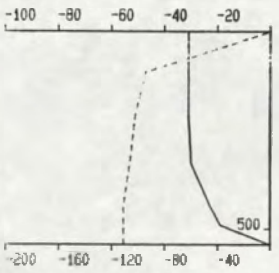

1114 1127 540
-27 72 -94

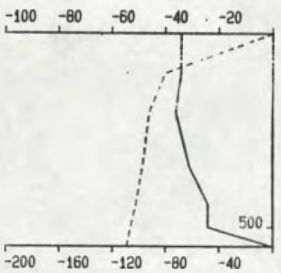

1131 1144 550
-30 73 -86

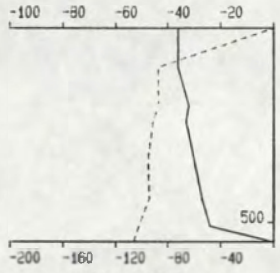

1147 1203 550
-30 74 -84

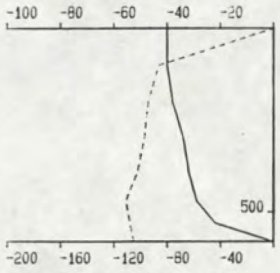

1207 1225 580
-33 78 -90

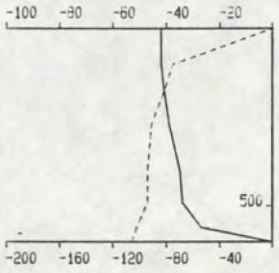

1228 1245 600
-36 78 -82

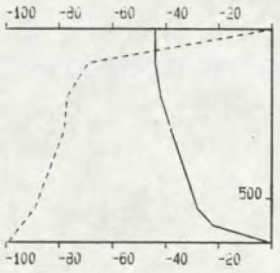

1248 1302 630
-35 80 -75

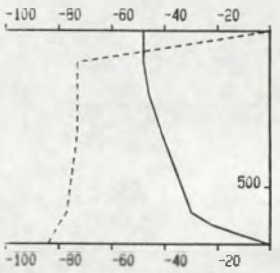

1307 1319 680
-38 78 -69

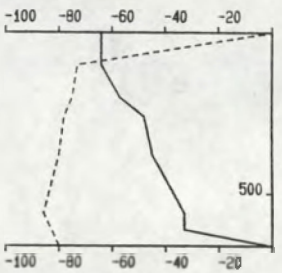

1323 1339 660
-46 82 -73

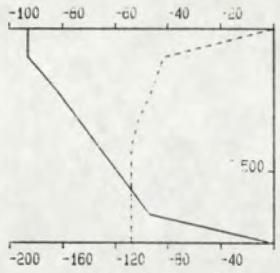

1342 1357 750
-67 73 -94

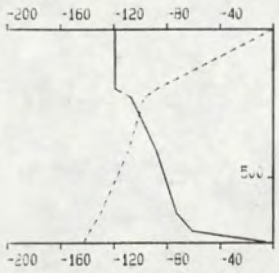

1401 1413 720
-93 65 -95

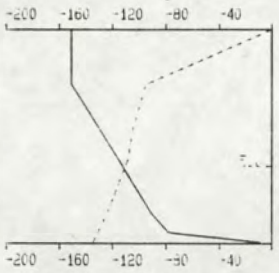

1417 1431 780
-121 67 -96

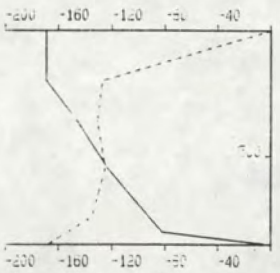

1435 1448 850
-132 89 -117

RIJKSWATERSTAAT
DIRECTIE ZEELAND
MEETDIENST

SEDIMENTTRANSPORTMETING : VAARW.L.HOOFDPL. (P)
DATUM : 910910
RAAI : 9 DEELRAAI : 1 PUNT : 2 VAART.: PLUIMPOT
X-COORDINAAT : 34806 Y-COORDINAAT : 378185

TOELICHTING OP DE VERTIKALEN

_____ V ---------- C

14.01 14.15 295 : BEGINTIJD EINDTIJD BODEMDIEPTE
100 265 120 : V R C (GEM) +EB -VLOED
VERTIKALE SCHAAL : DIEPTE IN CM TOV WATEROPP.
HORIZONTALE SCHAAL: SNELHEID IN CM/S (BOVEN)
CONCENTRATIE IN MG/L (ONDER)

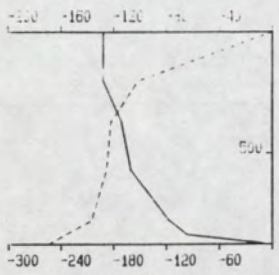

1452 1506 880
-106 88 -165

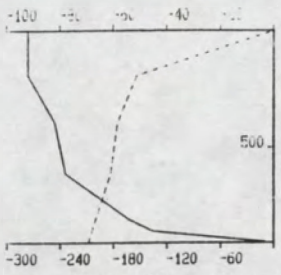

1513 1528 910
-76 86 -160

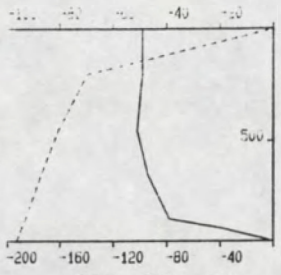

1532 1546 950
-45 87 -147

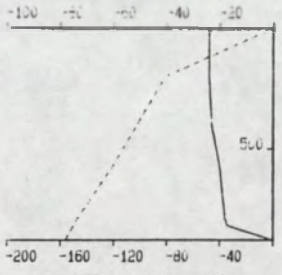

1550 1602 880
-21 80 -100

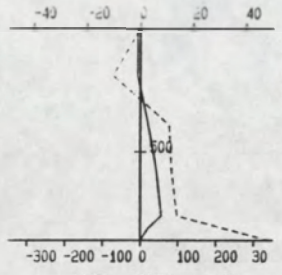

1612 1625 860
3 300 55

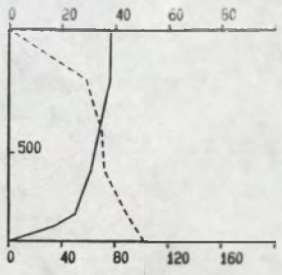

1630 1643 860
31 289 65

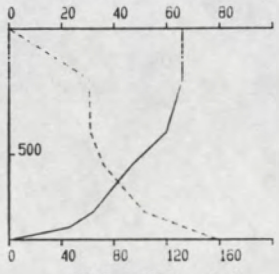

1649 1702 840
51 299 70

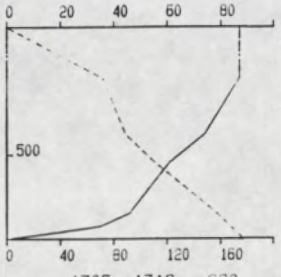

1705 1718 830
68 293 96

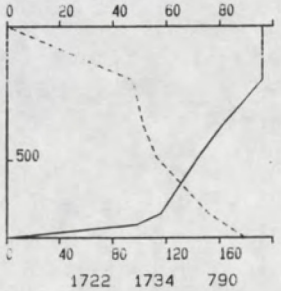

1722 1734 790
77 291 104

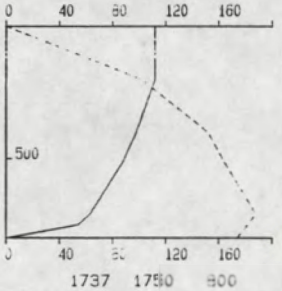

1737 1750 800
91 289 131

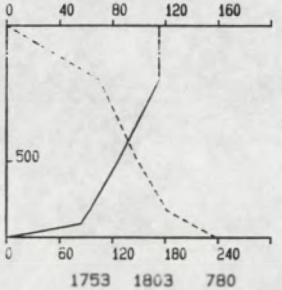

1753 1803 780
90 288 127

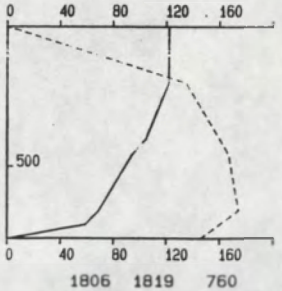

1806 1819 760
97 287 135

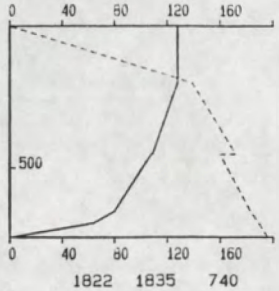

1822 1835 740
106 291 141

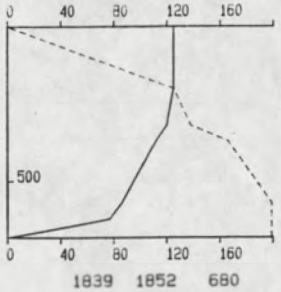

1839 1852 680
105 290 139

RIJKSWATERSTAAT
DIRECTIE ZEELAND
MEETDIENST

SEDIMENTTRANSPORTMETING : VAARW.L.HOOFDPL. (P)
DATUM : 910910
RAAI : 9 DEELRAAI : 1 PUNT : 2 VAART.: PLUIMPOT
X-COORDINAAT : 34806 Y-COORDINAAT : 378185

TOELICHTING OP DE VERTIKALEN

_____ V ---------- C
14.01 14.15 295 . BEGINTIJD EINDTIJD BODEMDIEPTE
100 265 120 V R C (GEM) +EB -VLOED
VERTIKALE SCHAAL : DIEPTE IN CM TOV WATEROPP.
HORIZONTALE SCHAAL: SNELHEID IN CM/S (BOVEN)
CONCENTRATIE IN MG/L (ONDER)

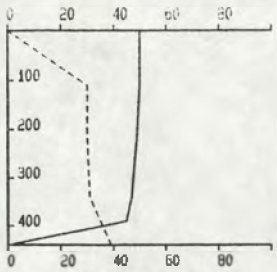

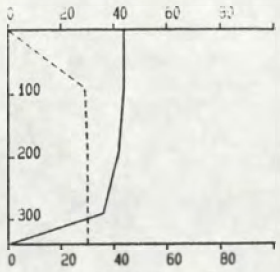

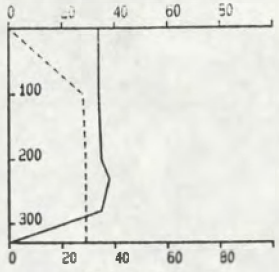

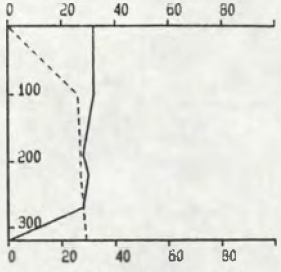

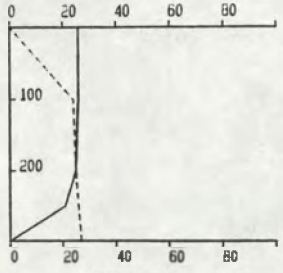

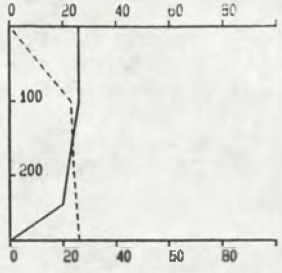

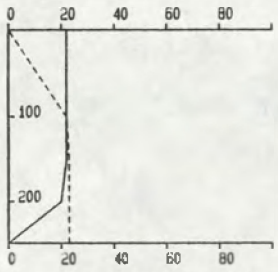

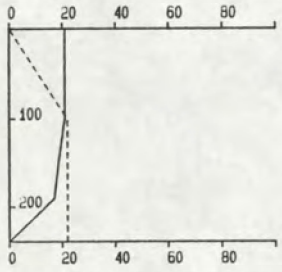

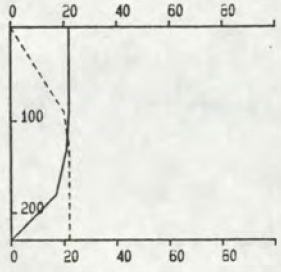

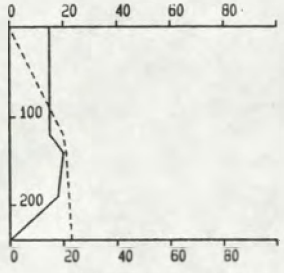

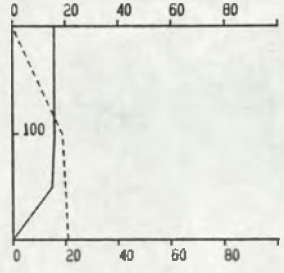

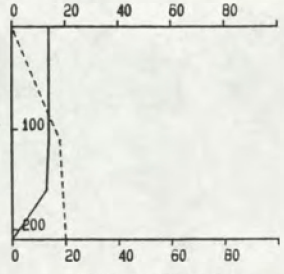

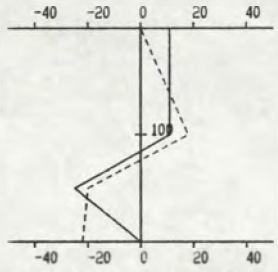

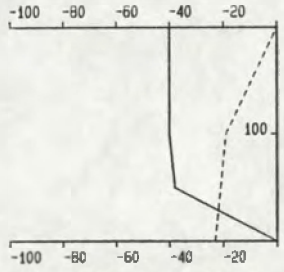

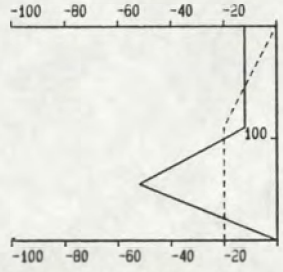

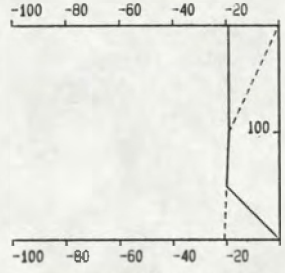

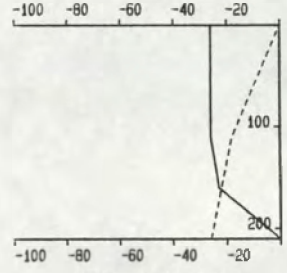

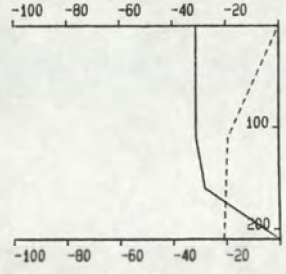

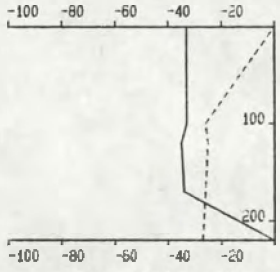

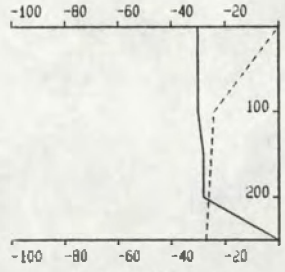

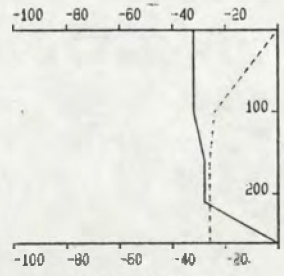

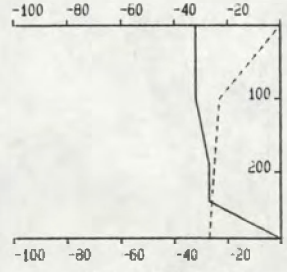

RIJKSWATERSTAAT
DIRECTIE ZEELAND
MEETDIENST

SEDIMENTTRANSPORTMETING : SCH. V. SPIJKERPLAAT (P)
DATUM : 910910
RAAI : 9 DEELRAAI : 2 PUNT : 6 VAART.. LODYCKE
X-COORDINAAT : 35207 Y-COORDINAAT : 380403

TOELICHTING OP DE VERTIKALEN

_____ V ---------- C

14.01 14.15 295 : BEGINTIJD EINDTIJD BODEMDIEPTE
100 265 120 : V A C (GEM) +EB -VLOED
VERTIKALE SCHAAL : DIEPTE IN CM TOV WATEROPP.
HORIZONTALE SCHAAL: SNELHEID IN CM/S (BOVEN)
CONCENTRATIE IN MG/L (ONDER)

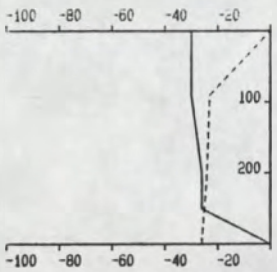

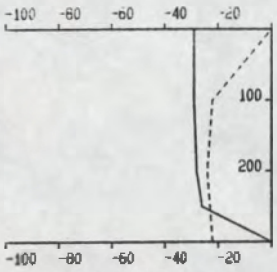

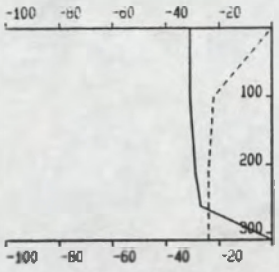

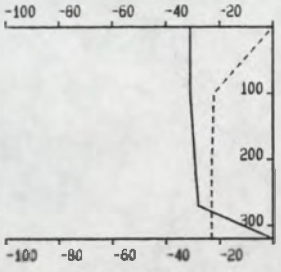

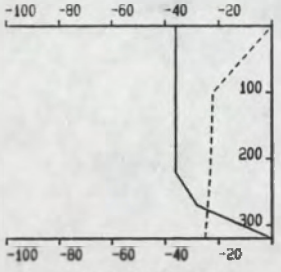

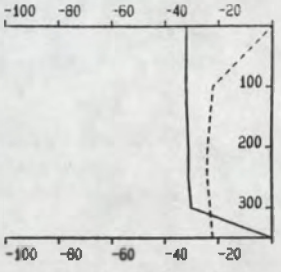

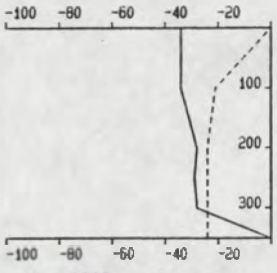

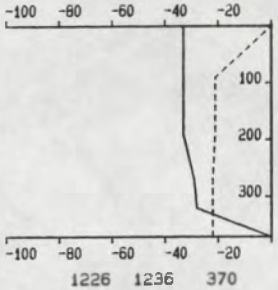

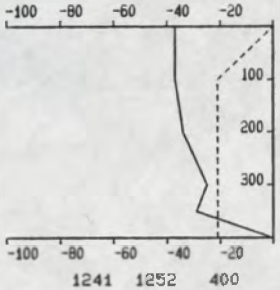

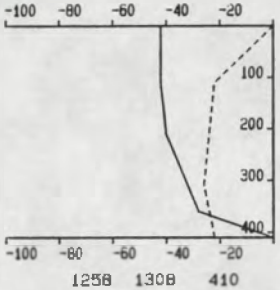

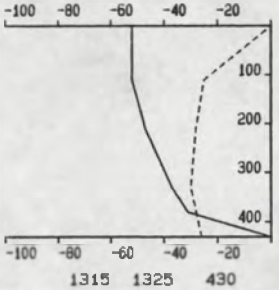

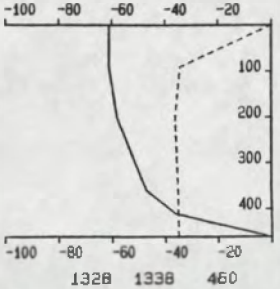

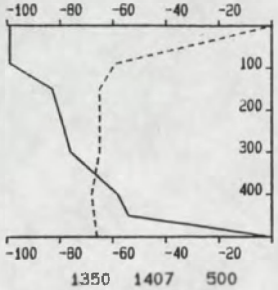

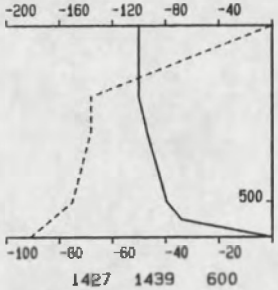

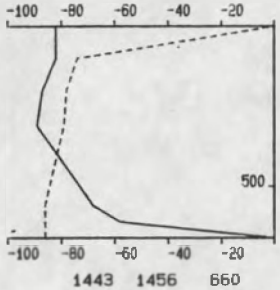

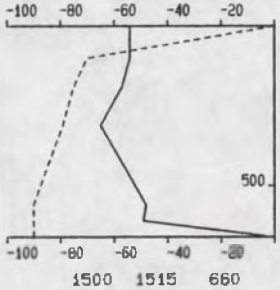

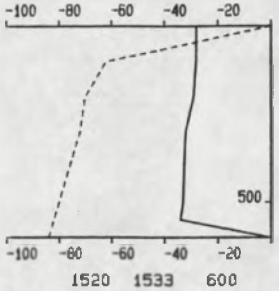

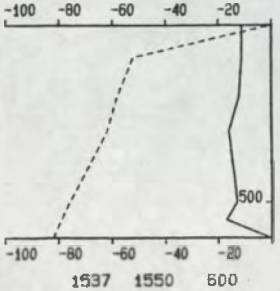

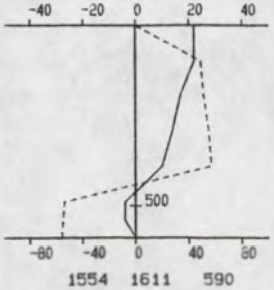

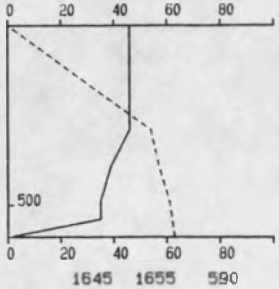

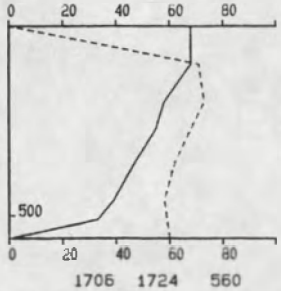

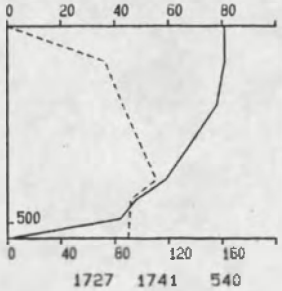

RIJKSWATERSTAAT
DIRECTIE ZEELAND
MEETDIENST

SEDIMENTTRANSPORTMETING : SCH. V. SPIJKERPLAAT (P)
DATUM : 910910
RAAI : 9 DEELRAAI : 2 PUNT : 6 VAART.. LODYCKE
X-COORDINAAT : 35207 Y-COORDINAAT : 380403

TOELICHTING OP DE VERTIKALEN

V C
14.01 14.15 295 : BEGINTIJD EINDTIJD BODEMDIEPTE
100 268 120 : V R C (GEM) +EB -VLOED
VERTIKALE SCHAAL : DIEPTE IN CM TOV WATERDPP.
HORIZONTALE SCHAAL: SNELHEID IN CM/S (BOVEN)
CONCENTRATIE IN MG/L (ONDER)

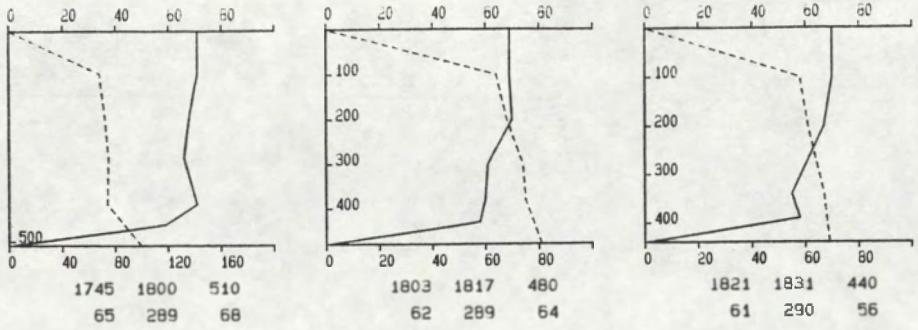

RIJKSWATERSTAAT
DIRECTIE ZEELAND
MEETDIENST

SEDIMENTTRANSPORTMETING : SCH. V. SPIJKERPLAAT (P)
DATUM : 910910
RAAI : 9 DEELRAAI : 2 PUNT : 6 VAART.: LODYCKE
X-COORDINAAT : 35207 Y-COORDINAAT : 380403

TOELICHTING OP DE VERTIKALEN

_____ V ---------- C

14.01 14.15 295 : BEGINTIJD EINDTIJD BODEMDIEPTE
100 265 120 . V R C (GEM) +EB -VLOED
VERTIKALE SCHAAL : DIEPTE IN CM TOV WATEROPP.
HORIZONTALE SCHAAL: SNELHEID IN CM/S (BOVEN)
CONCENTRATIE IN MG/L (ONDER)

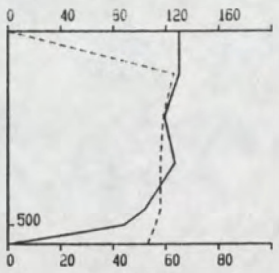

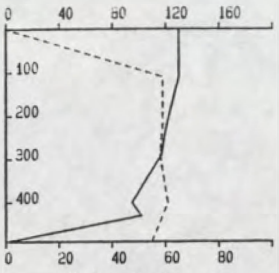

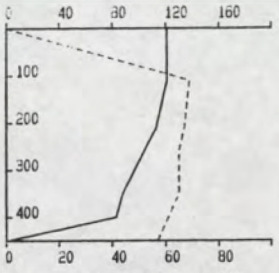

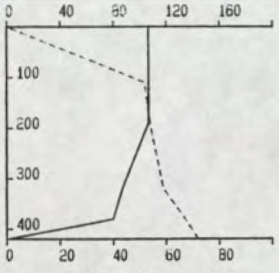

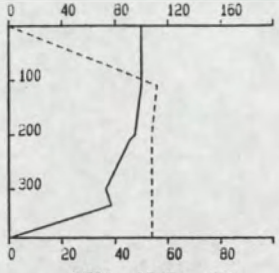

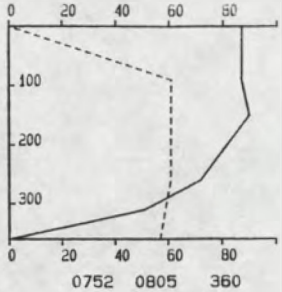

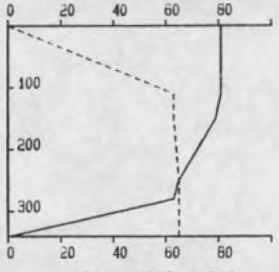

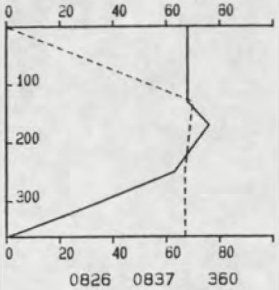

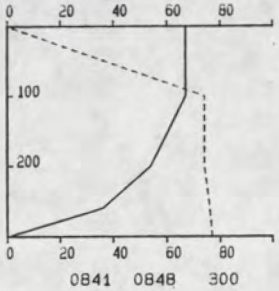

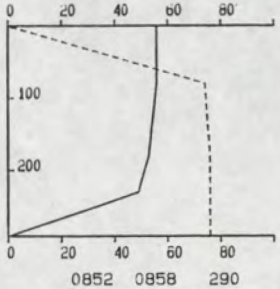

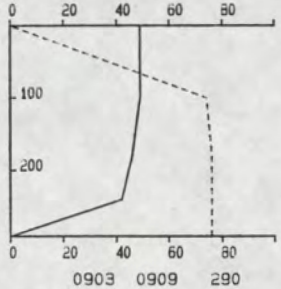

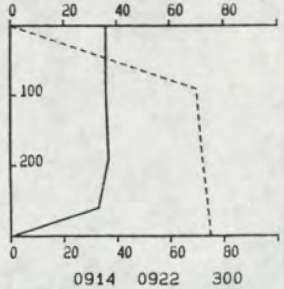

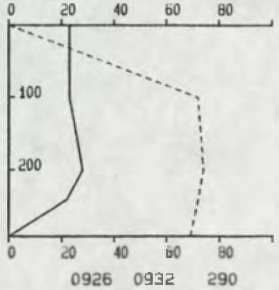

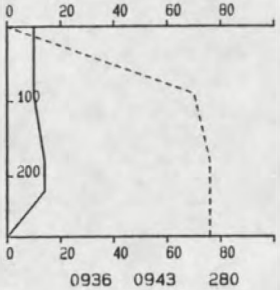

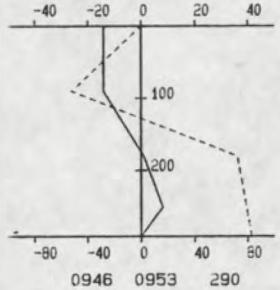

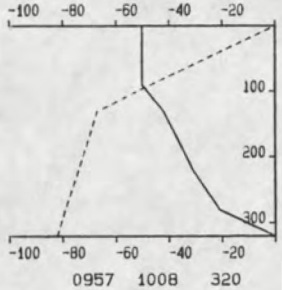

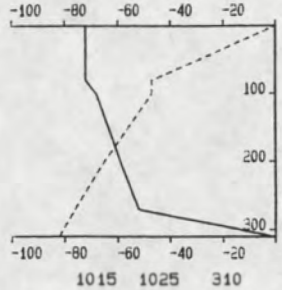

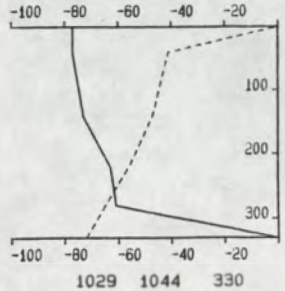

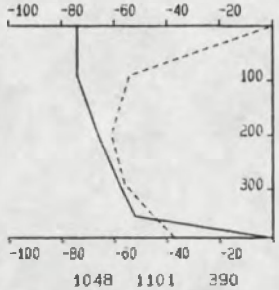

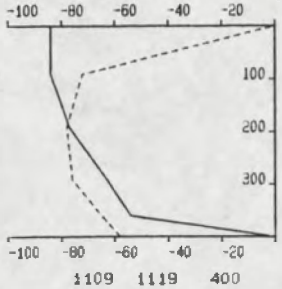

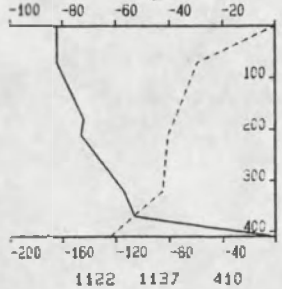

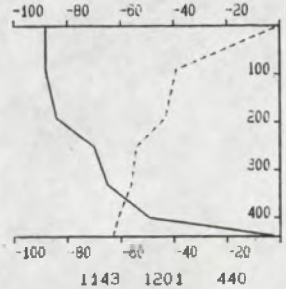

RIJKSWATERSTAAT
DIRECTIE ZEELAND
MEETDIENST

SEDIMENTTRANSPORTMETING : SCH. V. SPIJKERPLAAT (P)
DATUM : 910910
RAAI . 9 DEELRAAI : 2 PUNT : 7 VAART.. SWALINGE
X-COORDINAAT : 35571 Y-COORDINAAT : 381860

TOELICHTING OP DE VERTIKALEN

V C

14.01 14.15 295 : BEGINTIJD EINDTIJD BODEMDIEPTE
100 265 120 : V R C (GEM) +EB -VLOED
VERTIKALE SCHAAL : DIEPTE IN CM TOV WATEROPP.
HORIZONTALE SCHAAL: SNELHEID IN CM/S (BOVEN)
CONCENTRATIE IN MG/L (ONDER)

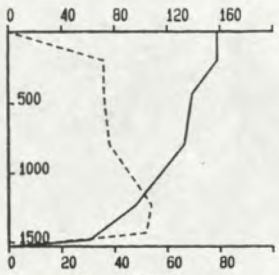

0614 0635 1530
122 295 38

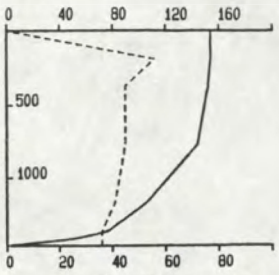

0641 0658 1470
128 298 41

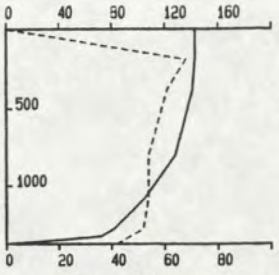

0703 0721 1380
121 299 53

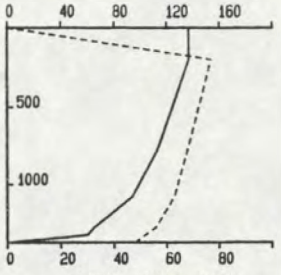

0724 0737 1380
110 298 63

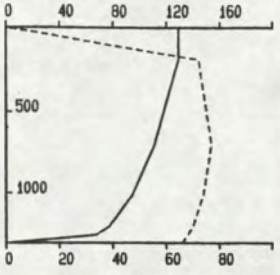

0741 0755 1310
107 297 68

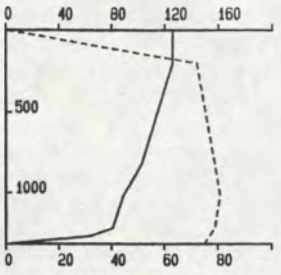

0759 0812 1320
104 298 71

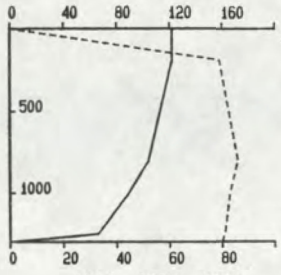

0816 0826 1300
102 298 76

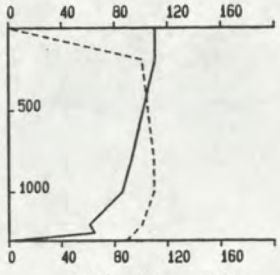

0830 0844 1300
93 295 97

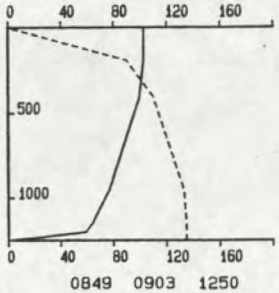

0849 0903 1250
87 296 109

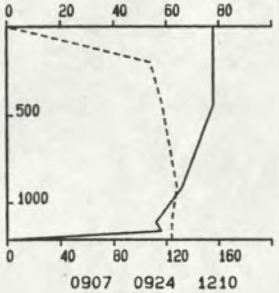

0907 0924 1210
70 296 110

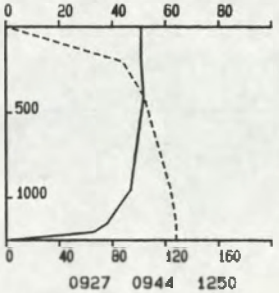

0927 0944 1250
47 297 103

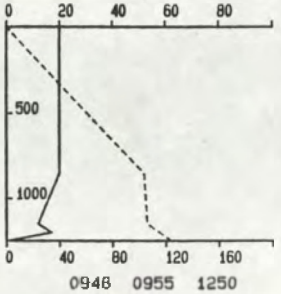

0948 0955 1250
18 280 70

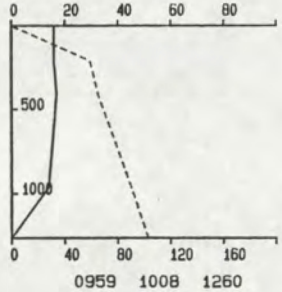

0959 1008 1260
14 295 72

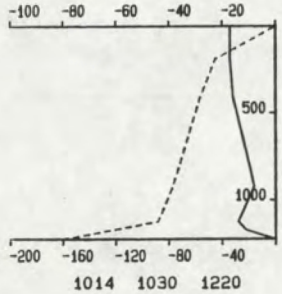

1014 1030 1220
-13 71 -64

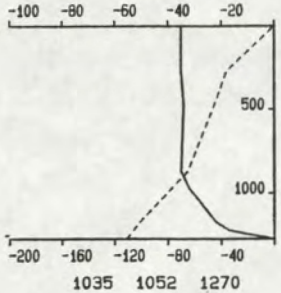

1035 1052 1270
-32 82 -55

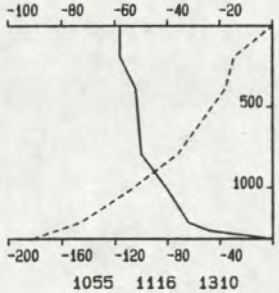

1055 1116 1310
-47 92 -71

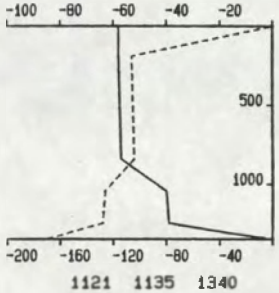

1121 1135 1340
-51 90 -106

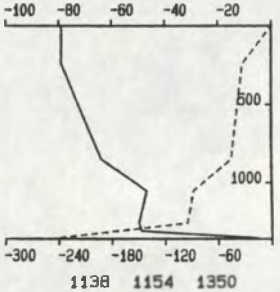

1138 1154 1350
-65 96 -56

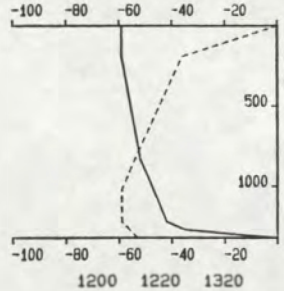

1200 1220 1320
-51 96 -46

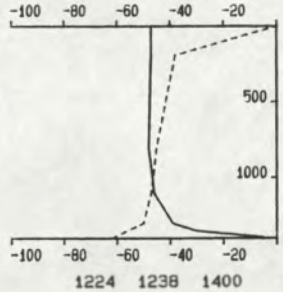

1224 1238 1400
-45 96 -41

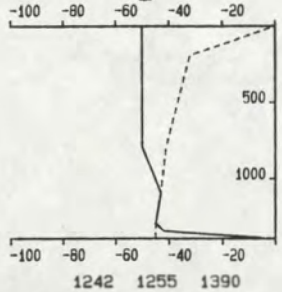

1242 1255 1390
-47 94 -37

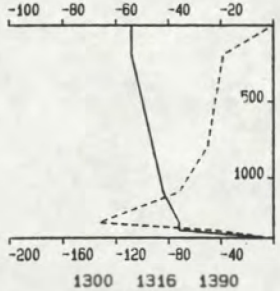

1300 1316 1390
-46 91 -54

RIJKSWATERSTAAT
DIRECTIE ZEELAND
MEETDIENST

SEDIMENTTRANSPORTMETING : SCH. V. SPIJKERPLAAT (P)
DATUM : 910910
RAAI : 9 DEELRAAI : 2 PUNT : 9 VAART.. STEENVLIET
X-COORDINAAT : 35914 Y-COORDINAAT : 383033

TOELICHTING OP DE VERTIKALEN

_____ V ---------- C

14.01 14.15 295 : BEGINTIJD EINDTIJD BODEMDIEPTE
100 265 120 : V R C (GEM) +EB -VLOED
VERTIKALE SCHAAL : DIEPTE IN CM TOV WATEROPP.
HORIZONTALE SCHAAL: SNELHEID IN CM/S (BOVEN)
CONCENTRATIE IN MG/L (ONDER)

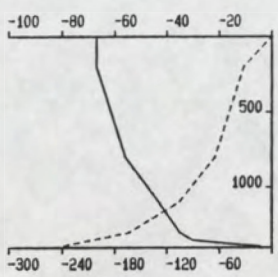

1319 1334 1400
-54 89 -75

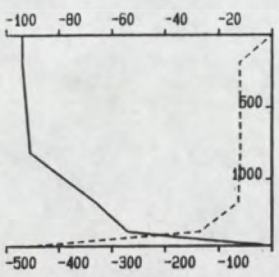

1338 1354 1460
-80 92 -78

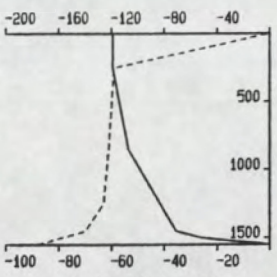

1358 1414 1550
-100 97 -58

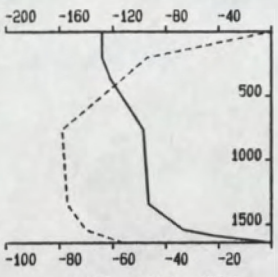

1418 1437 1640
-100 97 -65

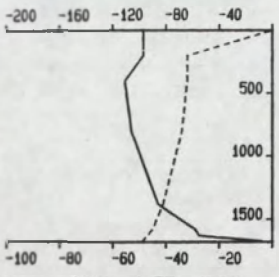

1440 1457 1680
-94 96 -34

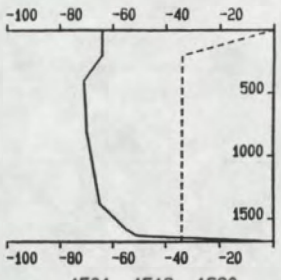

1501 1518 1680
-65 93 -32

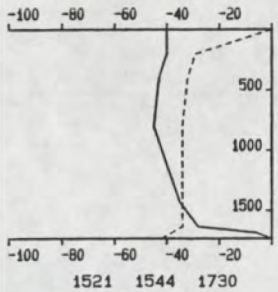

1521 1544 1730
-38 91 -31

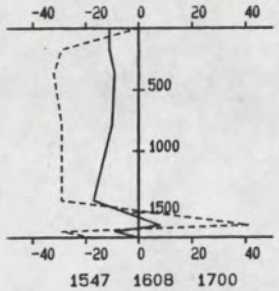

1547 1608 1700
-10 59 -23

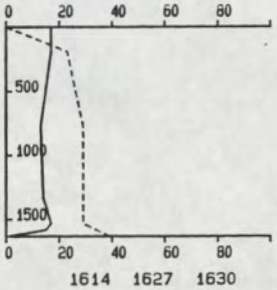

1614 1627 1630
15 327 26

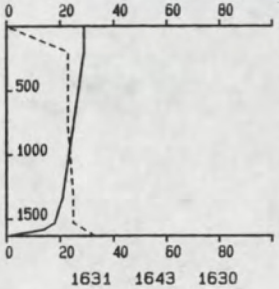

1631 1643 1630
24 323 23

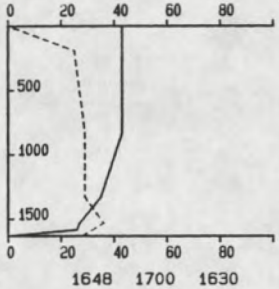

1648 1700 1630
39 317 27

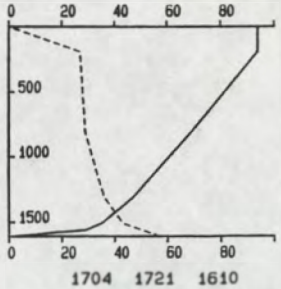

1704 1721 1610
67 309 30

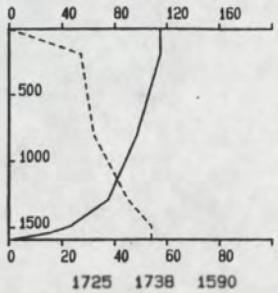

1725 1738 1590
90 294 34

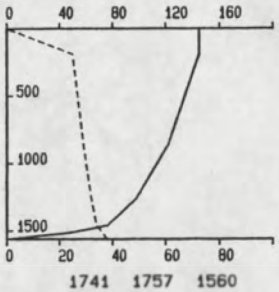

1741 1757 1560
117 298 27

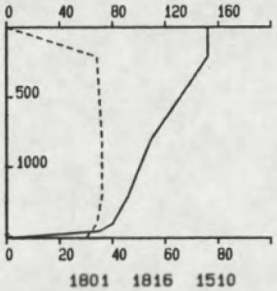

1801 1816 1510
115 303 33

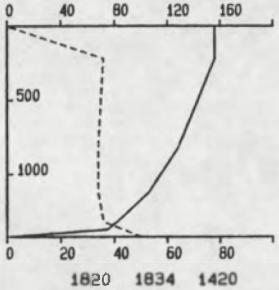

1820 1834 1420
126 295 33

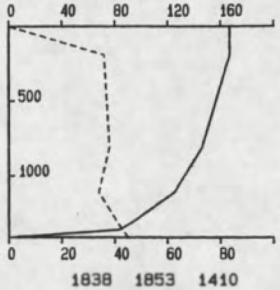

1838 1853 1410
140 295 35

RIJKSWATERSTAAT
DIRECTIE ZEELAND
MEETDIENST

SEDIMENTTRANSPORTMETING : SCH. V. SPIJKERPLAAT (P)
DATUM : 910910
RAAI : 9 DEELRAAI : 2 PUNT : 9 VAART.: STEENVLIET
X-COORDINAAT : 35914 Y-COORDINAAT : 383033

TOELICHTING OP DE VERTIKALEN

_____ V ---------- C
14.01 14.15 295 : BEGINTIJD EINDTIJD BODEMDIEPTE
100 265 120 : V R C (GEM) +EB -VLOED
VERTIKALE SCHAAL : DIEPTE IN CM TOV WATEROPP.
HORIZONTALE SCHAAL: SNELHEID IN CM/S (BOVEN)
CONCENTRATIE IN MG/L (ONDER)

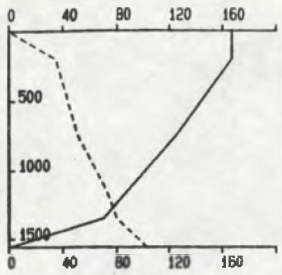

0610 0623 1560
115 303 55

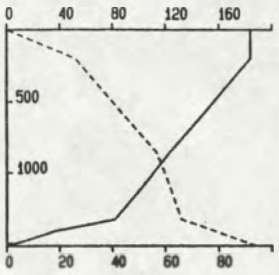

0631 0644 1520
127 302 49

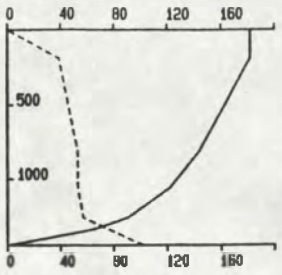

0648 0703 1480
138 305 49

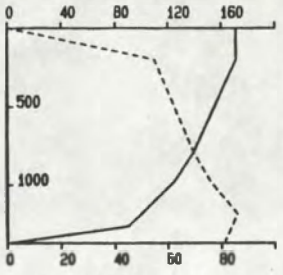

0717 0731 1380
136 304 65

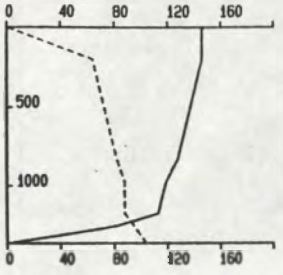

0741 0755 1370
124 305 74

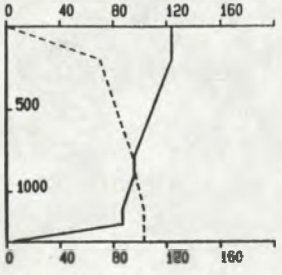

0800 0818 1310
101 302 82

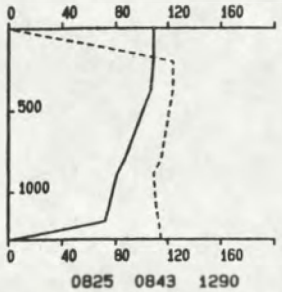

0825 0843 1290
90 303 108

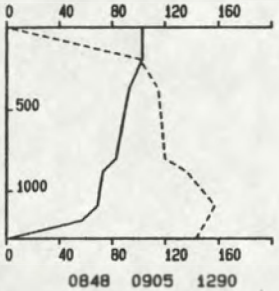

0848 0905 1290
81 303 117

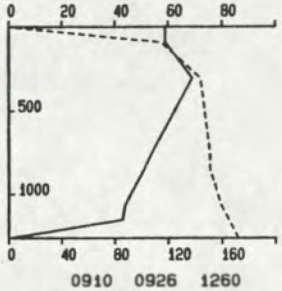

0910 0926 1260
54 300 142

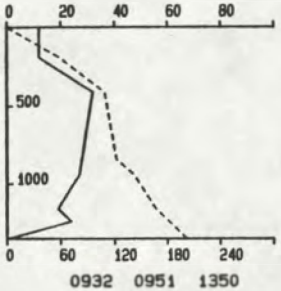

0932 0951 1350
23 303 116

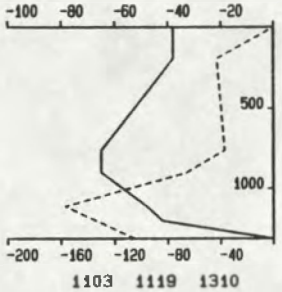

1103 1119 1310
-49 128 -64

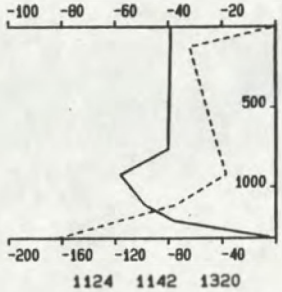

1124 1142 1320
-41 123 -61

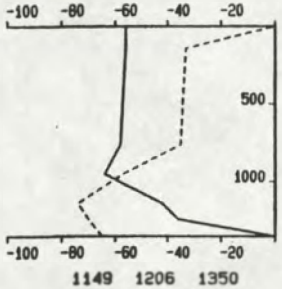

1149 1206 1350
-52 116 -44

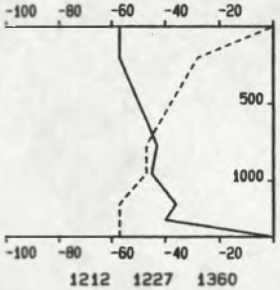

1212 1227 1360
-46 127 -40

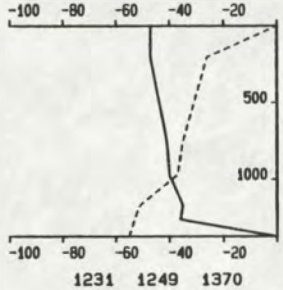

1231 1249 1370
-40 126 -34

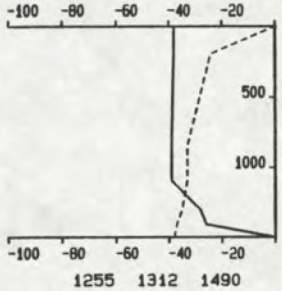

1255 1312 1490
-36 117 -29

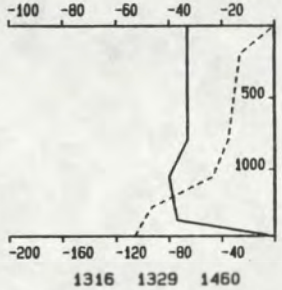

1316 1329 1460
-34 119 -45

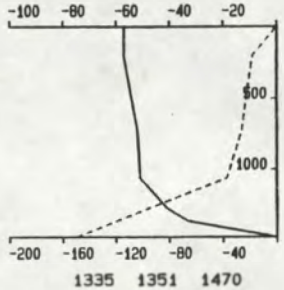

1335 1351 1470
-49 116 -42

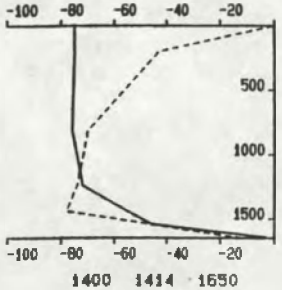

1400 1414 1650
-69 121 -57

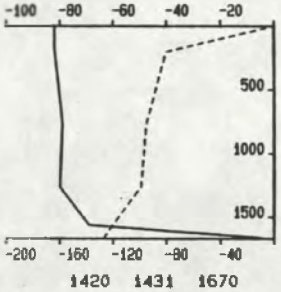

1420 1431 1670
-76 120 -91

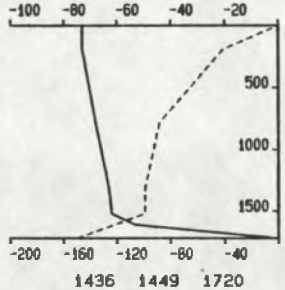

1436 1449 1720
-65 119 -80

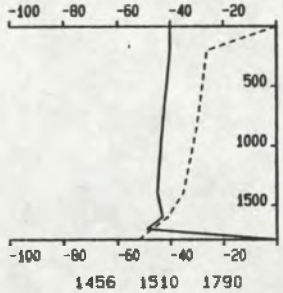

1456 1510 1790
-42 115 -31

RIJKSWATERSTAAT
DIRECTIE ZEELAND
MEETDIENST

SEDIMENTTRANSPORTMETING : HONTE (P)
DATUM : 910910
RAAI : 9 DEELRAAI : 3 PUNT : 11 VAART.: WIJTVLIET
X-COORDINAAT : 36106 Y-COORDINAAT : 383693

TOELICHTING OP DE VERTIKALEN

V C

14.01 14.15 295 : BEGINTIJD EINDTIJD BODEMDIEPTE
100 265 120 : V R C (GEM) +EB -VLOED
VERTIKALE SCHAAL : DIEPTE IN CM TOV WATEROPP.
HORIZONTALE SCHAAL: SNELHEID IN CM/S (BOVEN)
CONCENTRATIE IN MG/L (ONDER)

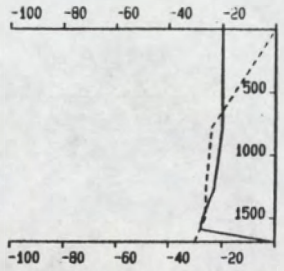

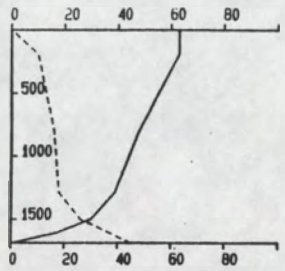

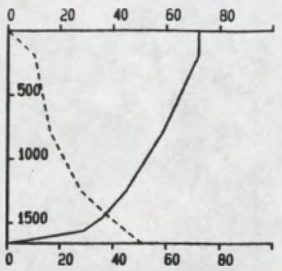

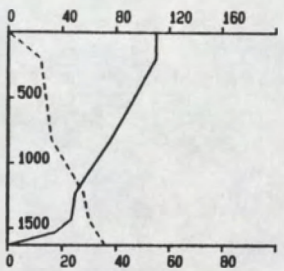

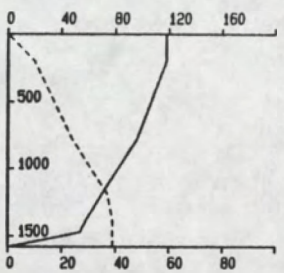

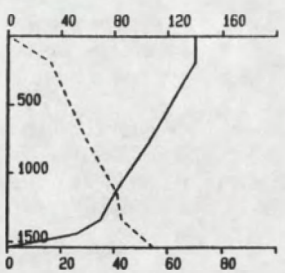

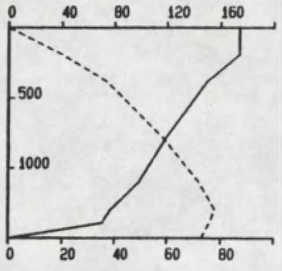

RIJKSWATERSTAAT
DIRECTIE ZEELAND
MEETDIENST

SEDIMENTTRANSPORTMETING : HONTE (P)
DATUM : 910910
RAAI : 9 DEELRAAI . 3 PUNT : 11 VAART.: WIJTVLIET
X-COORDINAAT : 36106 Y-COORDINAAT : 383693

TOELICHTING OP DE VERTIKALEN

———— V ---------- C
14.01 14.15 295 : BEGINTIJD EINDTIJD BODEMDIEPTE
100 265 120 : V R C (GEM) +EB -VLOED
VERTIKALE SCHAAL : DIEPTE IN CM TOV WATEROPP.
HORIZONTALE SCHAAL: SNELHEID IN CM/S (BOVEN)
CONCENTRATIE IN MG/L (ONDER)

directie zeeland
meetdienst zeeland
- bijlagen -

BIJLAGE 23 :VERTIKALEN-SLIBTRANSPORT+TABEL TOTAAL TRANSPORT

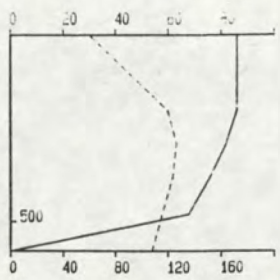

0804 0813 580
73 298 110

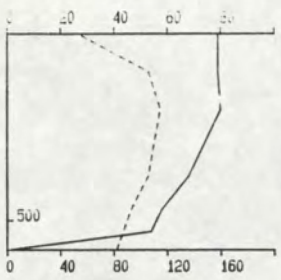

0817 0829 580
68 293 99

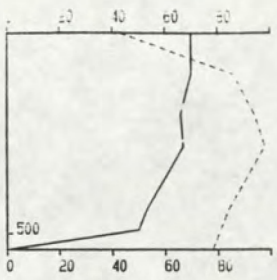

0833 0845 540
60 294 85

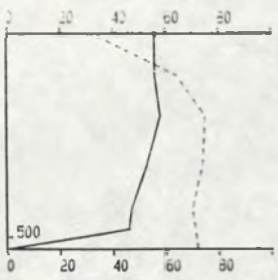

0850 0902 530
51 295 67

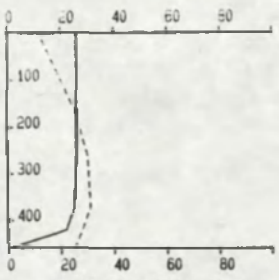

0920 0931 460
24 286 25

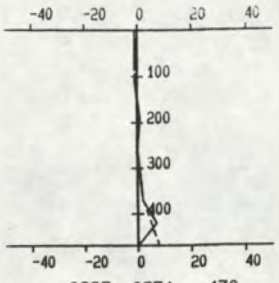

0937 0951 470
1 313 1

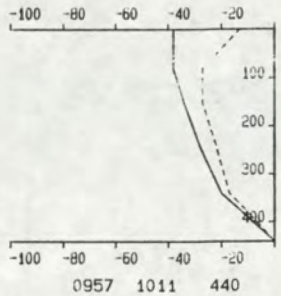

0957 1011 440
-27 88 -19

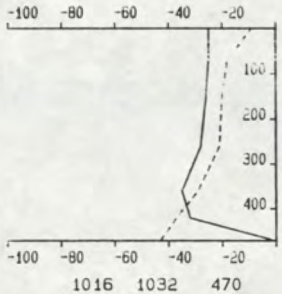

1016 1032 470
-27 82 -24

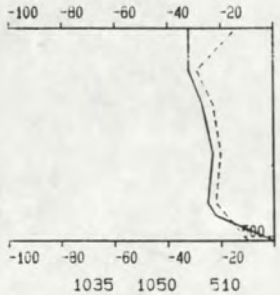

1035 1050 510
-25 70 -21

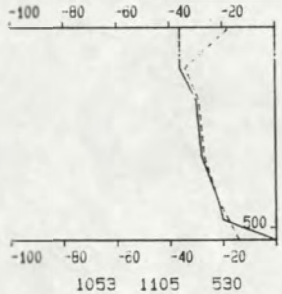

1053 1105 530
-28 73 -25

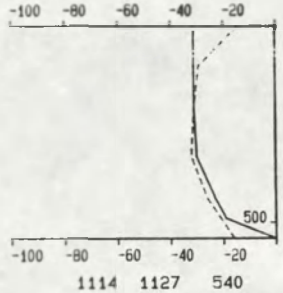

1114 1127 540
-27 72 -27

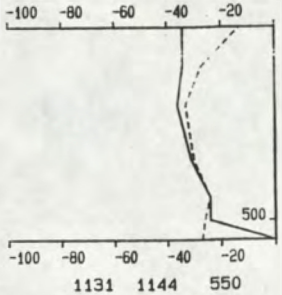

1131 1144 550
-30 73 -27

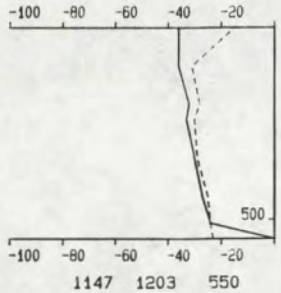

1147 1203 550
-30 74 -27

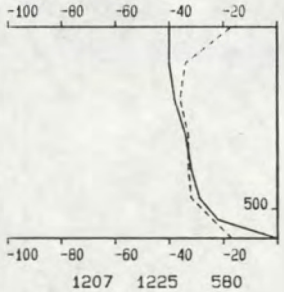

1207 1225 580
-33 78 -31

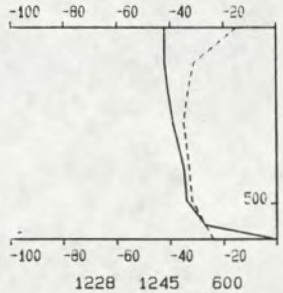

1228 1245 600
-36 78 -31

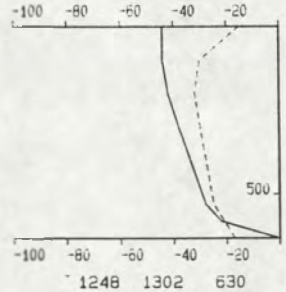

1248 1302 630
-35 80 -27

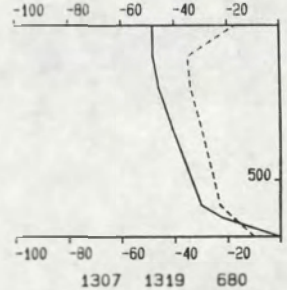

1307 1319 680
-38 78 -27

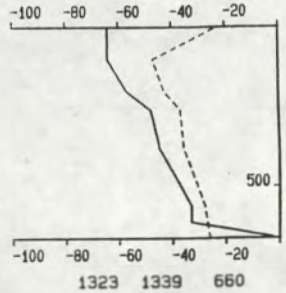

1323 1339 660
-46 82 -35

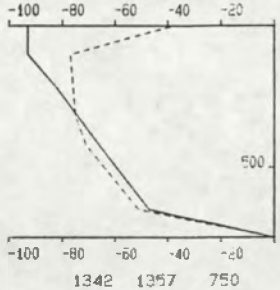

1342 1357 750
-67 80 -62

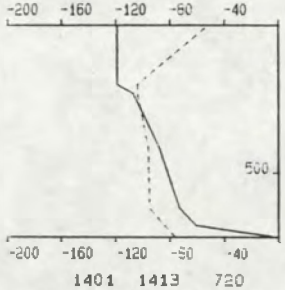

1401 1413 720
-93 95 -91

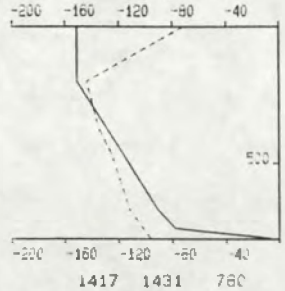

1417 1431 780
-121 97 -120

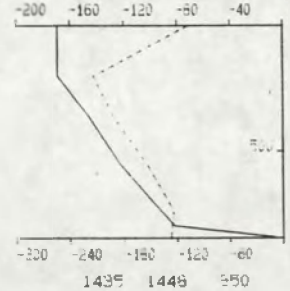

1435 1448 850
-132 89 -162

RIJKSWATERSTAAT
DIRECTIE ZEELAND
MEETDIENST

SEDIMENTTRANSPORTMETING : VAARW.L.HOOFDPL. (P)
DATUM : 910910
RAAI : 9 DEELRAAI : 1 PUNT : 2 VAART.: PLUIMPOT
X-COORDINAAT : 34806 Y-COORDINAAT : 378185

TOELICHTING OP DE VERTIKALEN

_____ V ---------- T

14.01 14.15 295 : BEGINTIJD EINDTIJD BODEMDIEPTE
100 265 120 : V R T (GEM) +EB -VLOED
VERTIKALE SCHAAL : DIEPTE IN CM TOV WATEROPP.
HORIZONTALE SCHAAL: SNELHEID IN CM/S (BOVEN)
TRANSPORT IN GR/M2.S (ONDER)

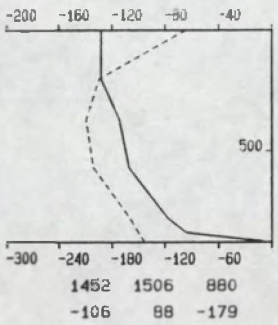

1452 1506 880
-106 88 -179

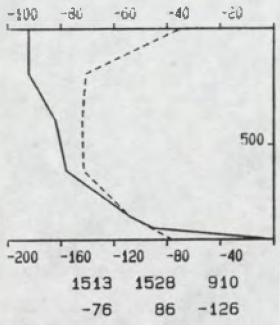

1513 1528 910
-76 86 -126

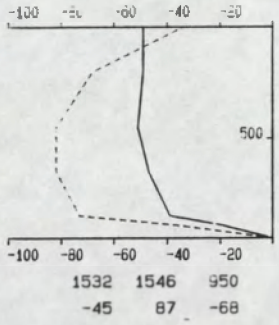

1532 1546 950
-45 87 -68

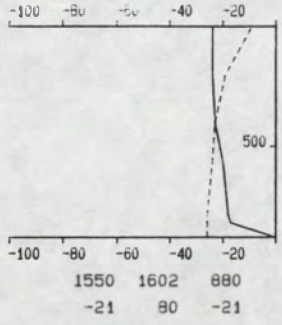

1550 1602 880
-21 80 -21

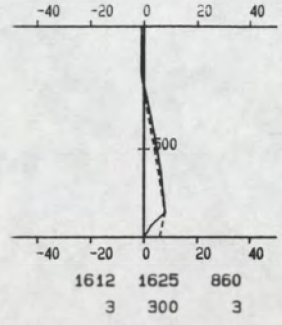

1612 1625 860
3 300 3

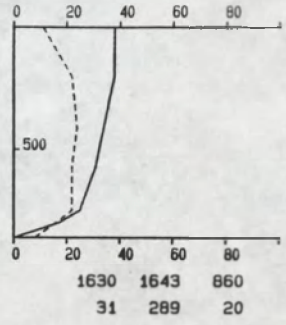

1630 1643 860
31 289 20

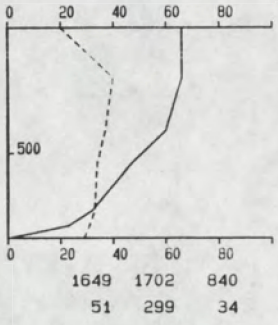

1649 1702 840
51 299 34

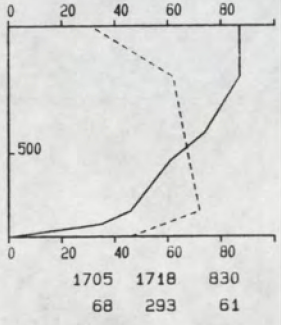

1705 1718 830
68 293 61

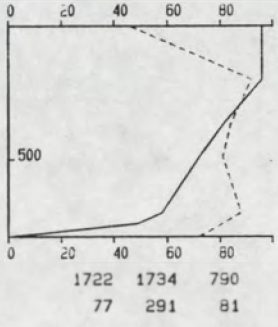

1722 1734 790
77 291 81

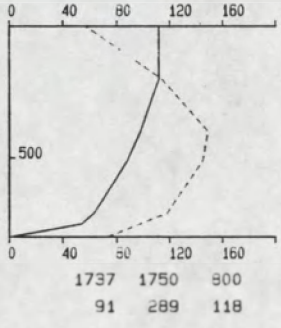

1737 1750 800
91 289 118

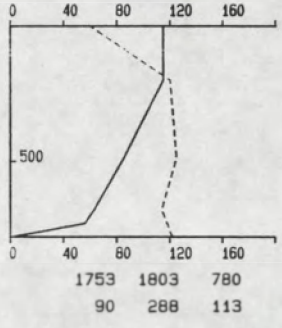

1753 1803 780
90 288 113

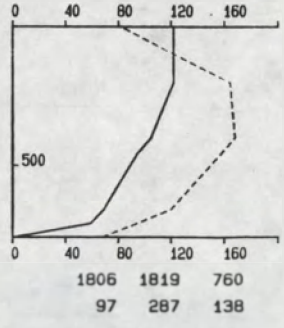

1806 1819 760
97 287 138

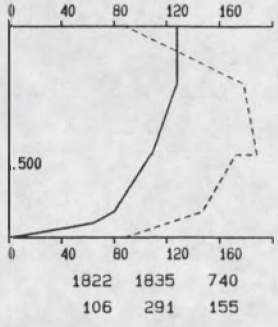

1822 1835 740
106 291 155

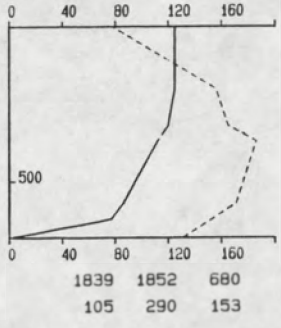

1839 1852 680
105 290 153

RIJKSWATERSTAAT
DIRECTIE ZEELAND
MEETDIENST

SEDIMENTTRANSPORTMETING : VAARW.L.HOOFDPL. (P)
DATUM . 910910
RAAI : 9 DEELRAAI : 1 PUNT : 2 VAART.: PLUIMPOT
X-COORDINAAT : 34806 Y-COORDINAAT : 378185

TOELICHTING OP DE VERTIKALEN

_____ V ---------- T
14.01 14.15 295 . BEGINTIJD EINDTIJD BODEMDIEPTE
100 265 120 V R T (GEM) +EB -VLOED
VERTIKALE SCHAAL . DIEPTE IN CM TOV WATEROPP.
HORIZONTALE SCHAAL: SNELHEID IN CM/S (BOVEN)
TRANSPORT IN GR/M2.S (ONDER)

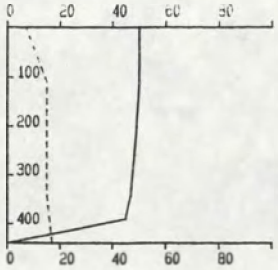

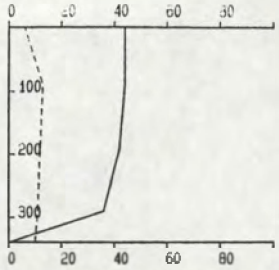

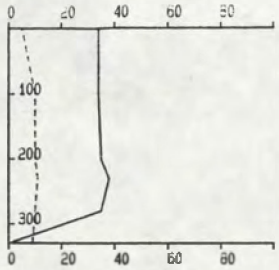

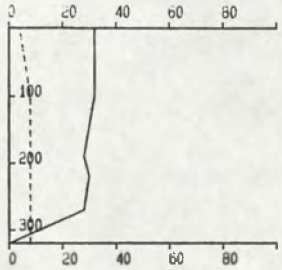

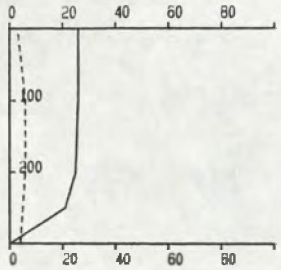

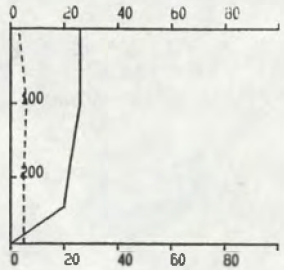

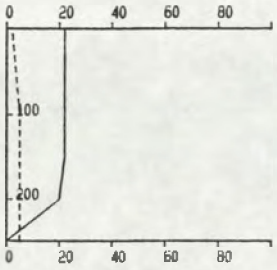

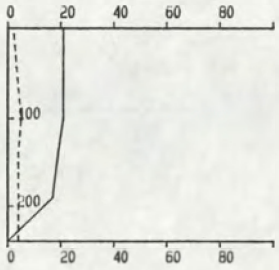

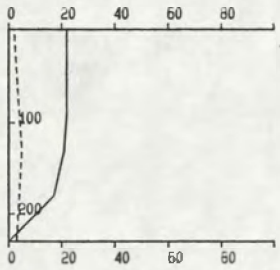

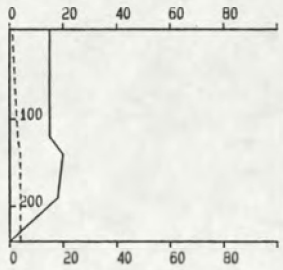

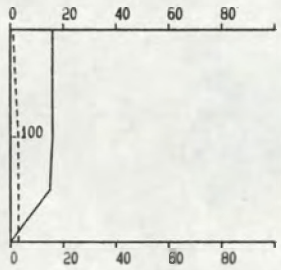

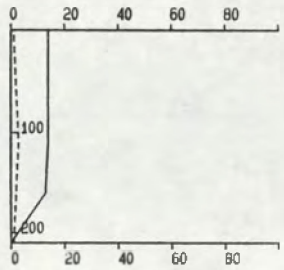

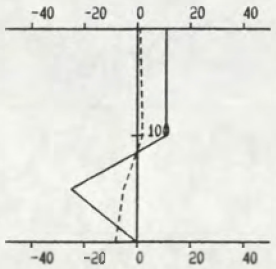

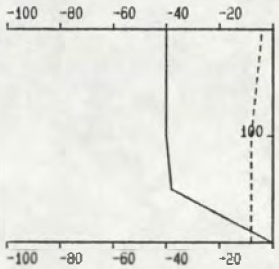

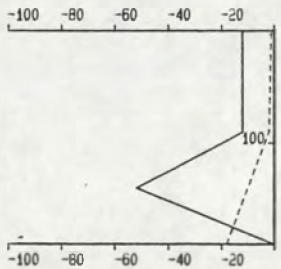

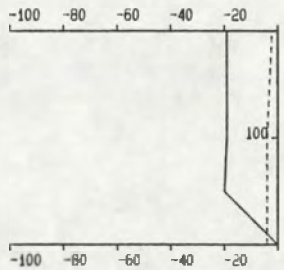

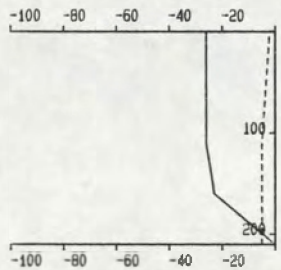

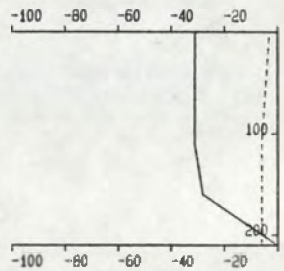

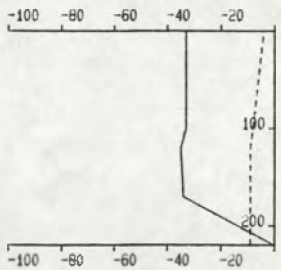

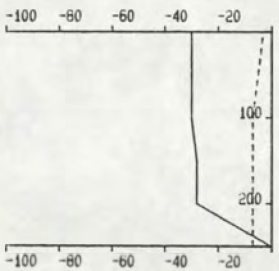

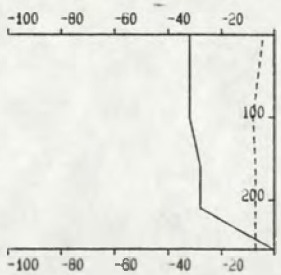

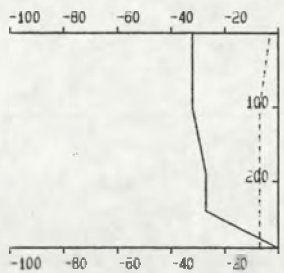

RIJKSWATERSTAAT
DIRECTIE ZEELAND
MEETDIENST

SEDIMENTTRANSPORTMETING : SCH. V. SPIJKERPLAAT (P)
DATUM : 910910
RAAI : 9 DEELRAAI : 2 PUNT : 6 VAART.: LODYCKE
X-COORDINAAT : 35207 Y-COORDINAAT : 380403

TOELICHTING OP DE VERTIKALEN

_____ V ---------- T

14.01 14.15 295 : BEGINTIJD EINDTIJD BODEMDIEPTE
100 265 120 : V R T (GEM) +EB -VLOED
VERTIKALE SCHAAL : DIEPTE IN CM TOV WATEROPP.
HORIZONTALE SCHAAL: SNELHEID IN CM/S (BOVEN)
TRANSPORT IN GR/M2.S (ONDER)

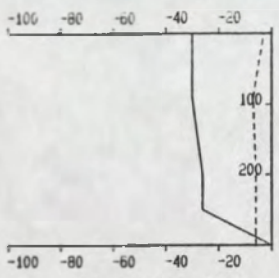

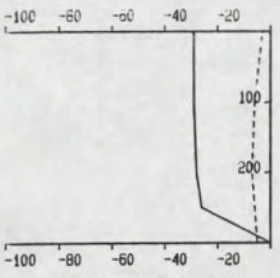

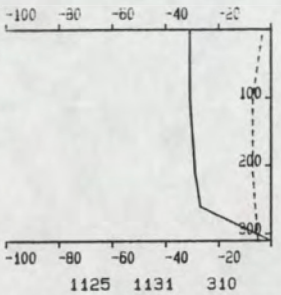

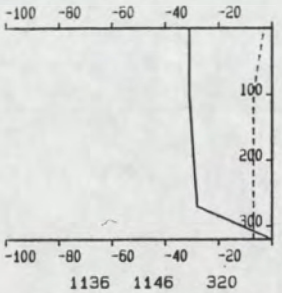

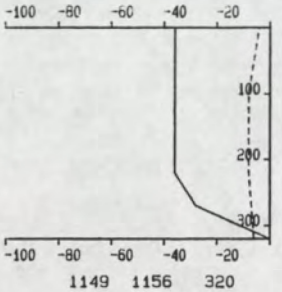

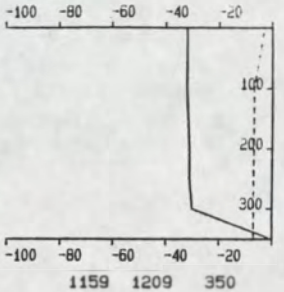

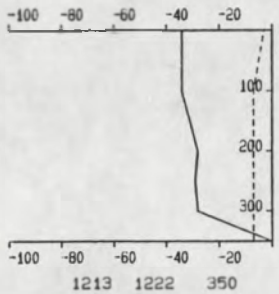

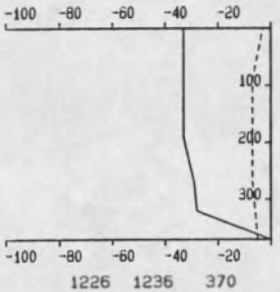

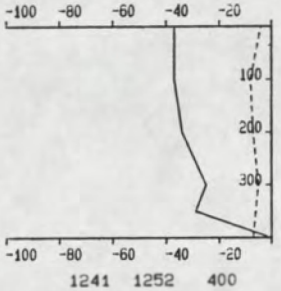

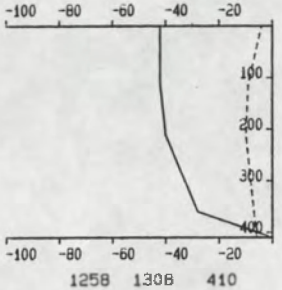

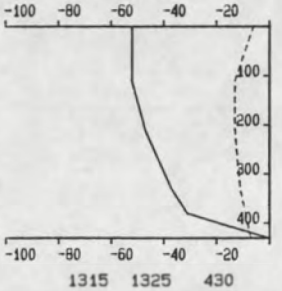

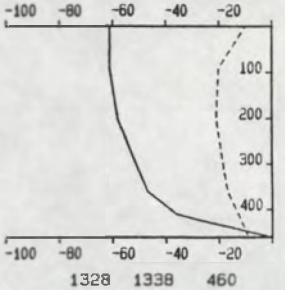

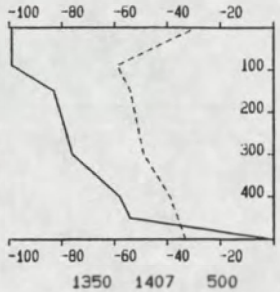

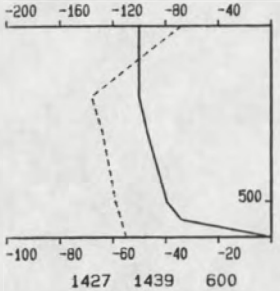

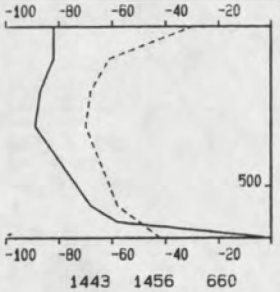

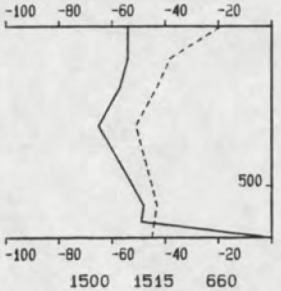

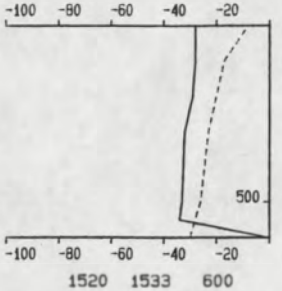

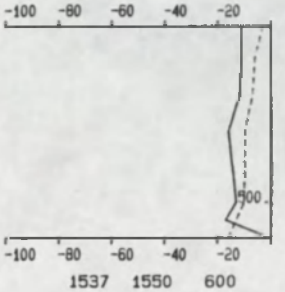

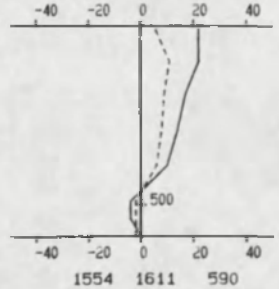

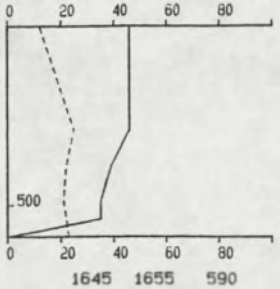

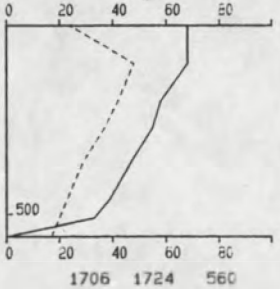

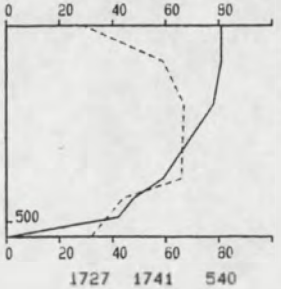

RIJKSWATERSTAAT
DIRECTIE ZEELAND
MEETDIENST

SEDIMENTTRANSPORTMETING : SCH. V. SPIJKERPLAAT (P)
DATUM : 910910
RAAI . 9 DEELRAAI . 2 PUNT : 6 VAART.. LODYCKE
X-COORDINAAT : 35207 Y-COORDINAAT : 380403

TOELICHTING OP DE VERTIKALEN

———— V - - - - - - - - - T
14.01 14.15 295 : BEGINTIJD EINDTIJD BODEMDIEPTE
100 265 120 . V R T (GEM) +EB -VLOED
VERTIKALE SCHAAL : DIEPTE IN CM TOV WATEROPP.
HORIZONTALE SCHAAL: SNELHEID IN CM/S (BOVEN)
TRANSPORT IN GR/M2.S (ONDER)

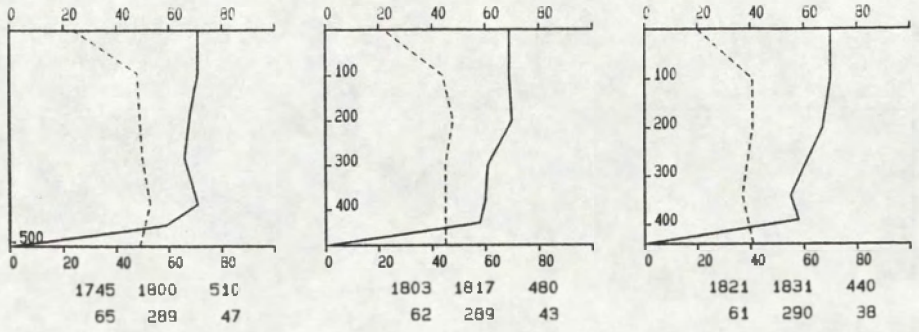

RIJKSWATERSTAAT
DIRECTIE ZEELAND
MEETDIENST

SEDIMENTTRANSPORTMETING : SCH. V. SPIJKERPLAAT (P)
DATUM : 910910
RAAI : 9 DEELRAAI : 2 PUNT : 6 VAART.: LODYCKE
X-COORDINAAT : 35207 Y-COORDINAAT : 380403

TOELICHTING OP DE VERTIKALEN

_____ V - - - - - - - - - - T

14.01 14.15 295 : BEGINTIJD EINDTIJD BODEMDIEPTE
100 265 120 . V R T (GEM) +EB -VLOED
VERTIKALE SCHAAL . DIEPTE IN CM TOV WATEROPP.
HORIZONTALE SCHAAL: SNELHEID IN CM/S (BOVEN)
TRANSPORT IN GR/M2.S (ONDER)

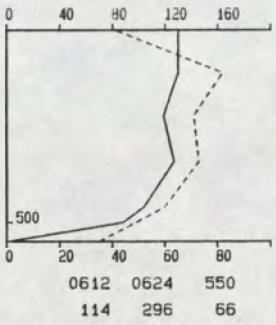

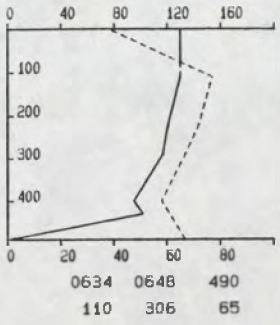

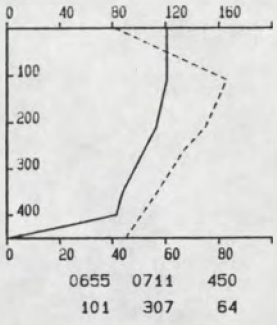

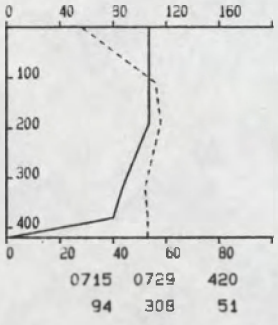

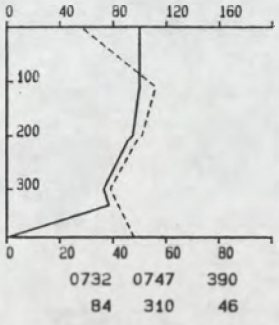

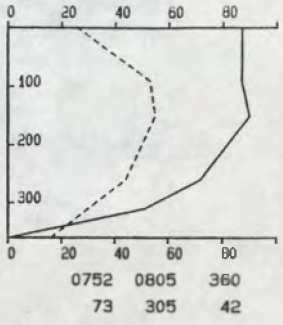

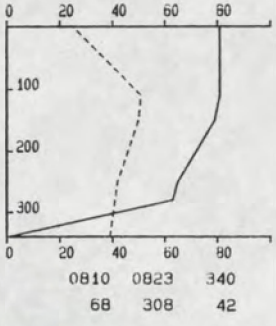

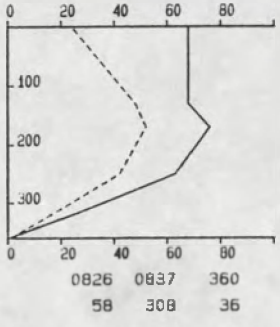

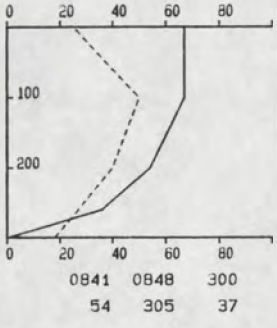

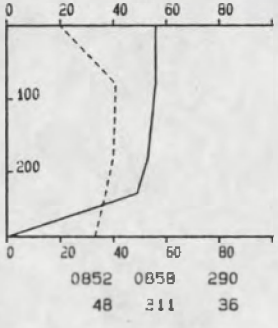

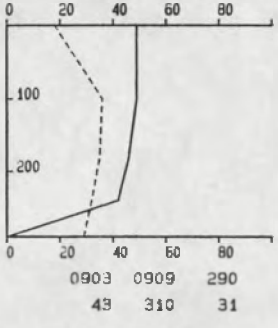

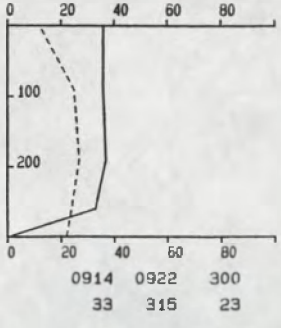

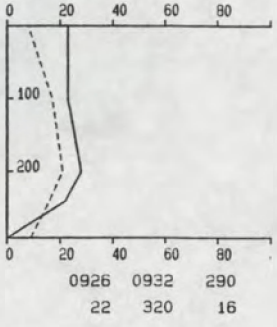

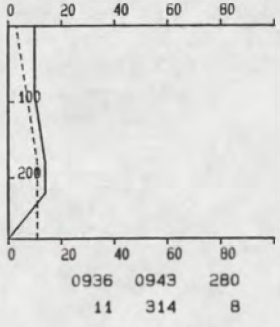

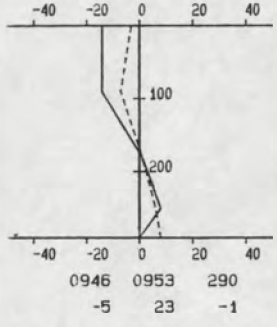

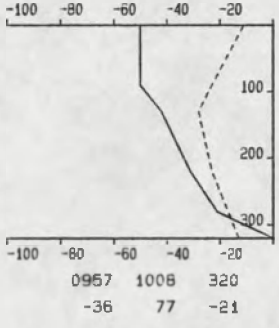

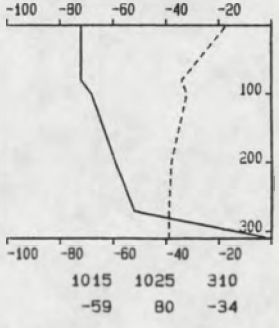

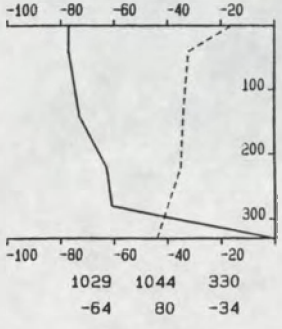

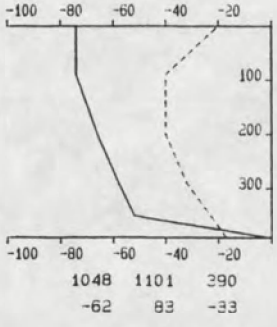

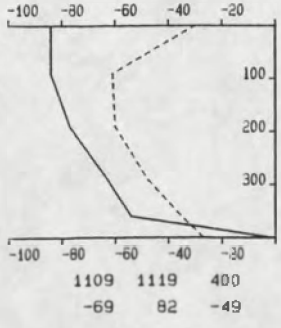

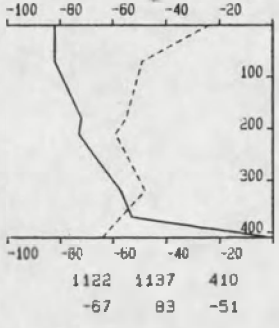

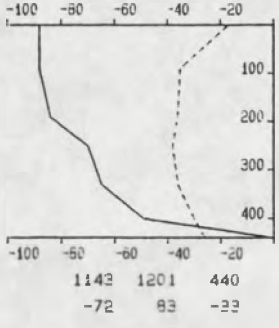

RIJKSWATERSTAAT
DIRECTIE ZEELAND
MEETDIENST

SEDIMENTTRANSPORTMETING : SCH. V. SPIJKERPLAAT (P)
DATUM : 910910
RAAI : 9 DEELRAAI : 2 PUNT : 7 VAART.. SWALINGE
X-COORDINAAT : 35571 Y-COORDINAAT : 381860

TOELICHTING OP DE VERTIKALEN

_____ V ---------- T

14.01 14.15 295 : BEGINTIJD EINDTIJD BODEMDIEPTE
100 265 120 . V R T (GEM) +EB -VLOED
VERTIKALE SCHAAL : DIEPTE IN CM TOV WATEROPP.
HORIZONTALE SCHAAL: SNELHEID IN CM/S (BOVEN)
TRANSPORT IN GR/M2.S (ONDER)

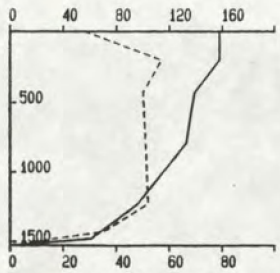

0614 0635 1530
122 295 47

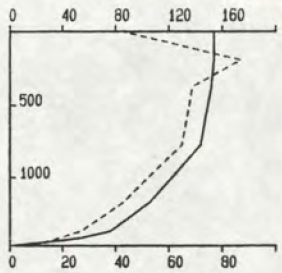

0641 0658 1470
128 298 57

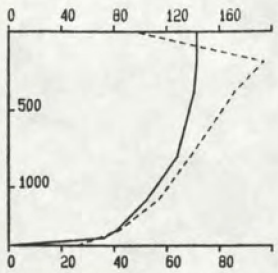

0703 0721 1380
121 299 69

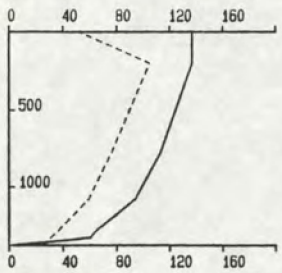

0724 0737 1380
110 298 73

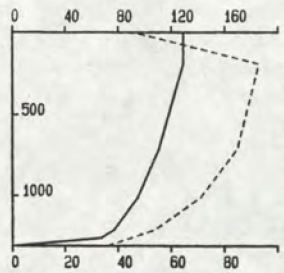

0741 0755 1310
107 297 76

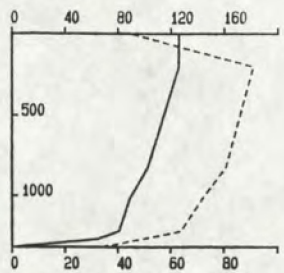

0759 0812 1320
104 298 76

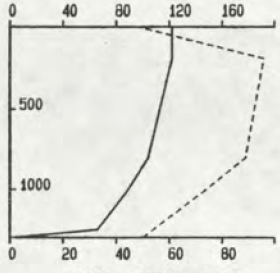

0816 0826 1300
102 298 81

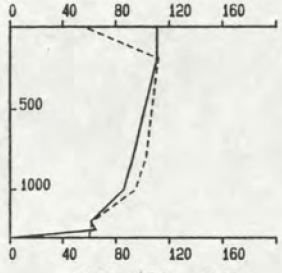

0830 0844 1300
93 295 95

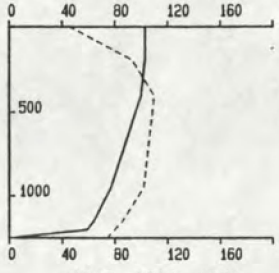

0849 0903 1250
87 296 96

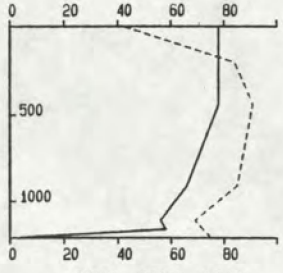

0907 0924 1210
70 296 81

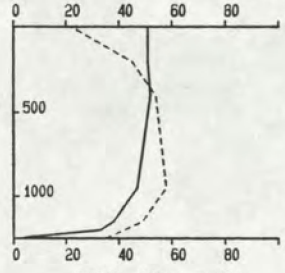

0927 0944 1250
47 297 50

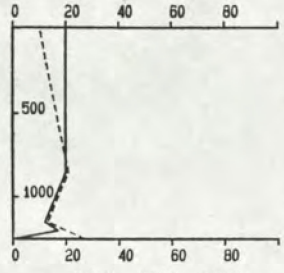

0948 0955 1250
18 280 16

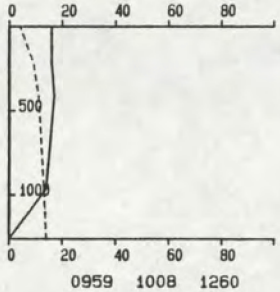

0959 1008 1260
14 295 11

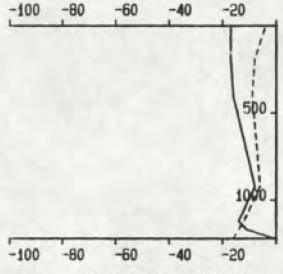

1014 1030 1220
-13 71 -8

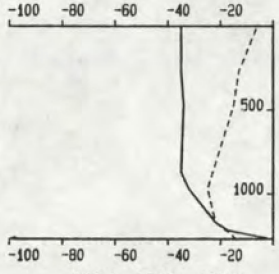

1035 1052 1270
-32 82 -17

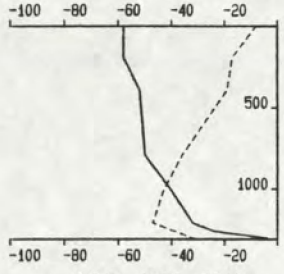

1055 1116 1310
-47 92 -29

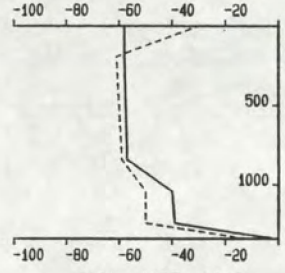

1121 1135 1340
-51 90 -53

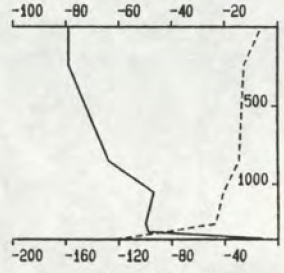

1138 1154 1350
-65 96 -33

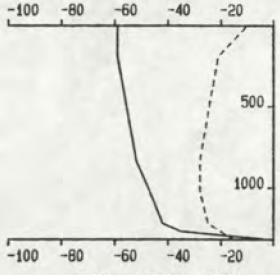

1200 1220 1320
-51 96 -24

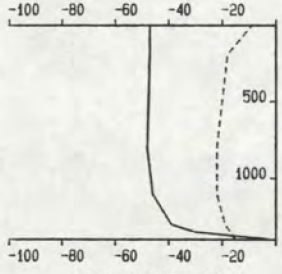

1224 1238 1400
-45 96 -19

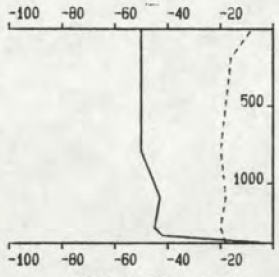

1242 1255 1390
-47 94 -18

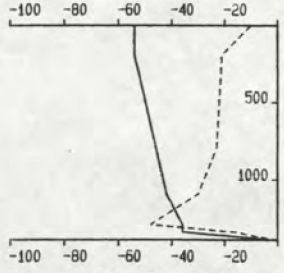

1300 1316 1390
-46 91 -24

RIJKSWATERSTAAT
DIRECTIE ZEELAND
MEETDIENST

SEDIMENTTRANSPORTMETING : SCH. V. SPIJKERPLAAT (p)
DATUM : 910910
RAAI : 9 DEELRAAI : 2 PUNT : 9 VAART.: STEENVLIET
X-COORDINAAT : 35914 Y-COORDINAAT : 383033

TOELICHTING OP DE VERTIKALEN

_____ V ---------- T

14.01 14.15 295 : BEGINTIJD EINDTIJD BODEMDIEPTE
100 265 120 : V R T (GEM) +EB -VLOED
VERTIKALE SCHAAL : DIEPTE IN CM TOV WATEROPP.
HORIZONTALE SCHAAL: SNELHEID IN CM/S (BOVEN)
TRANSPORT IN GR/M2.S (ONDER)

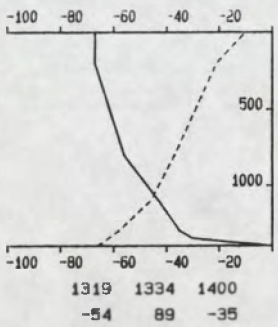

1319 1334 1400
-54 89 -35

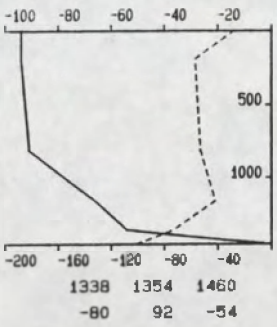

1338 1354 1460
-80 92 -54

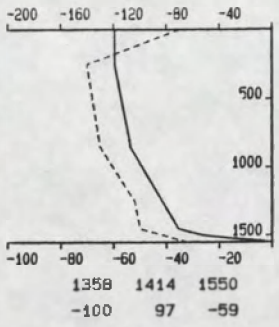

1358 1414 1550
-100 97 -59

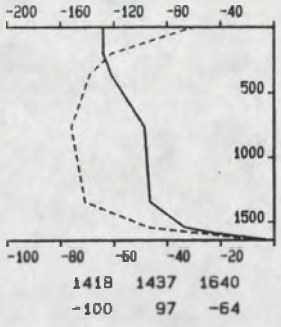

1418 1437 1640
-100 97 -64

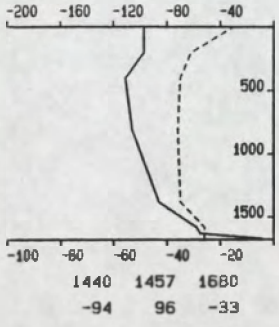

1440 1457 1680
-94 96 -33

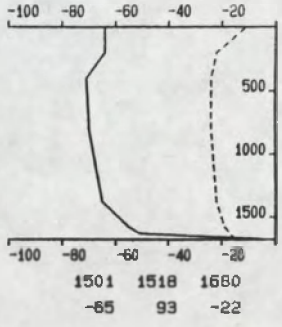

1501 1518 1680
-85 93 -22

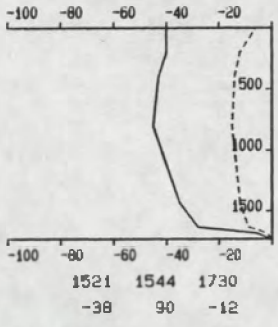

1521 1544 1730
-38 90 -12

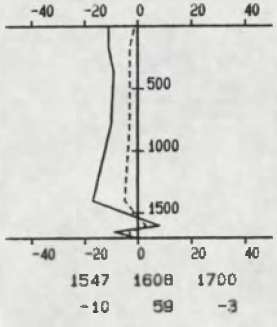

1547 1608 1700
-10 59 -3

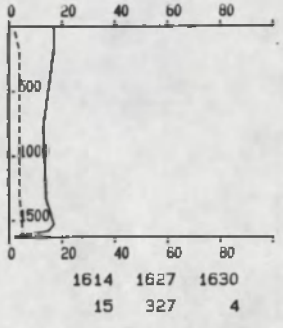

1614 1627 1630
15 327 4

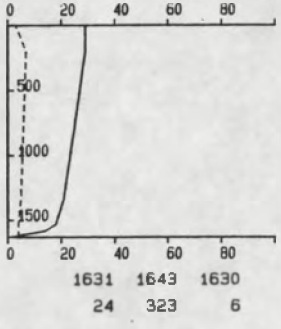

1631 1643 1630
24 323 6

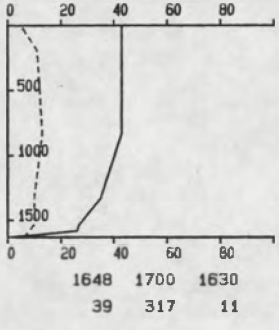

1648 1700 1630
39 317 11

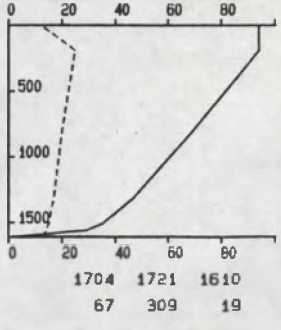

1704 1721 1610
67 309 19

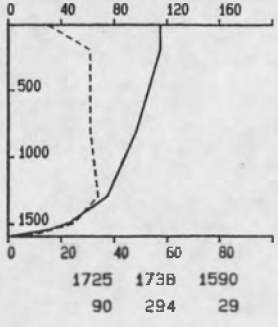

1725 1738 1590
90 294 29

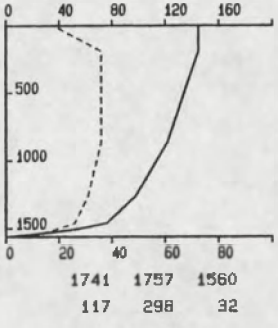

1741 1757 1560
117 298 32

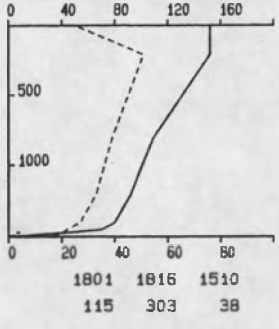

1801 1816 1510
115 303 38

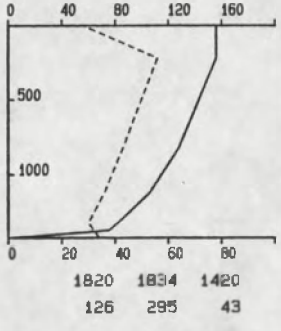

1820 1834 1420
126 295 43

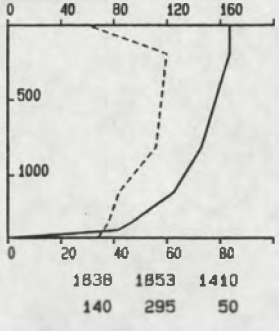

1838 1853 1410
140 295 50

RIJKSWATERSTAAT
DIRECTIE ZEELAND
MEETDIENST

SEDIMENTTRANSPORTMETING : SCH. V. SPIJKERPLAAT (P)
DATUM : 910910
RAAI : 9 DEELRAAI : 2 PUNT : 9 VAART.. STEENVLIET
X-COORDINAAT : 35914 Y-COORDINAAT : 383033

TOELICHTING OP DE VERTIKALEN

_____ V ---------- T
14.01 14.15 295 : BEGINTIJD EINDTIJD BODEMDIEPTE
100 265 120 : V R T (GEM) +EB -VLOED
VERTIKALE SCHAAL : DIEPTE IN CM TOV WATEROPP.
HORIZONTALE SCHAAL: SNELHEID IN CM/S (BOVEN)
TRANSPORT IN GR/M2.S (ONDER)

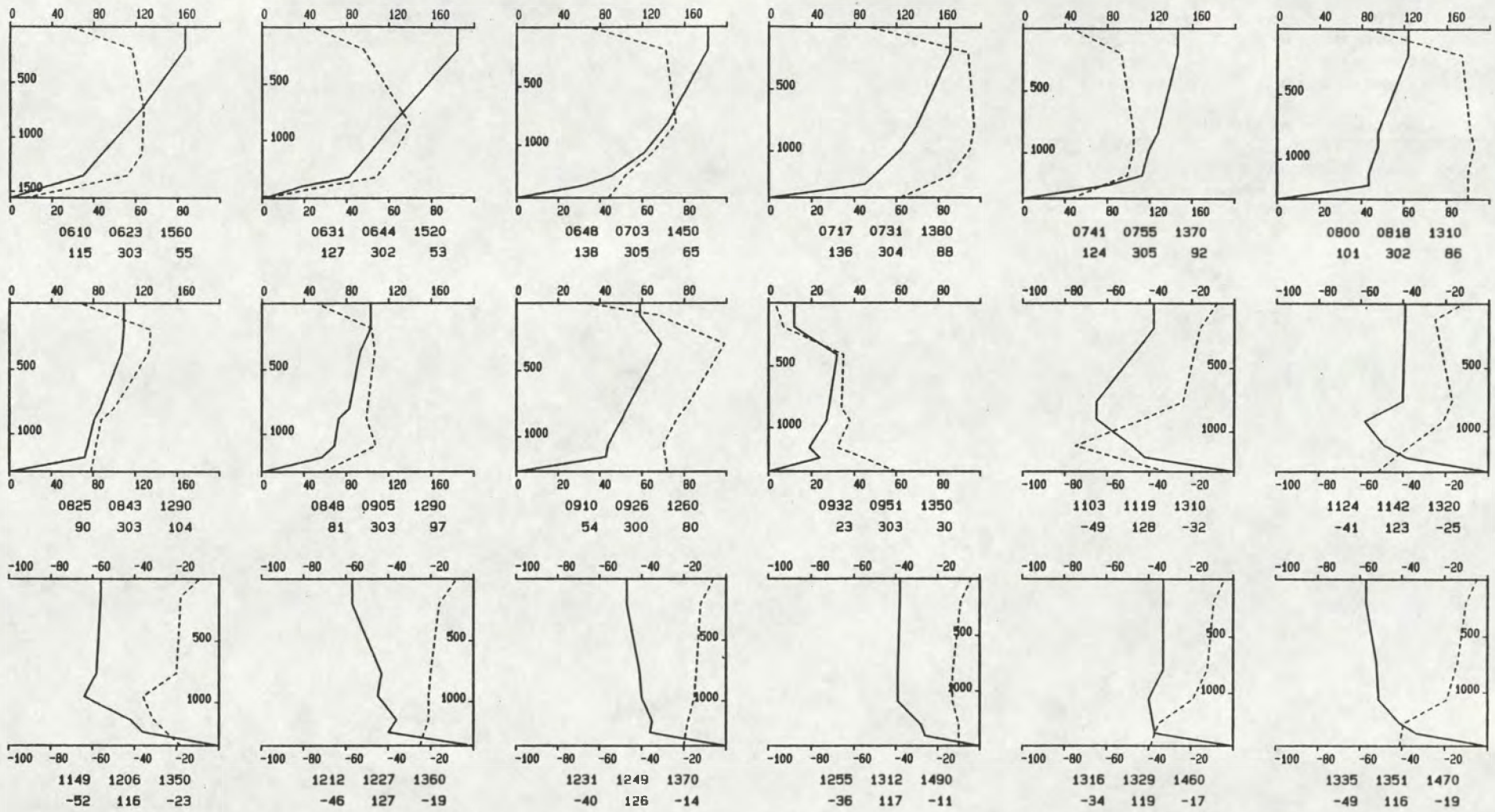

RIJKSWATERSTAAT
DIRECTIE ZEELAND
MEETDIENST

SEDIMENTTRANSPORTMETING : HONTE (P)
DATUM : 910910
RAAI : 9 DEELRAAI : 3 PUNT : 11 VAART.. WIJTVLIET
X-COORDINAAT : 36106 Y-COORDINAAT : 383693

TOELICHTING OP DE VERTIKALEN

_____ V ---------- T

14.01 14.15 295 : BEGINTIJD EINDTIJD BODEMDIEPTE
100 265 120 : V R T (GEM) +EB -VLOED
VERTIKALE SCHAAL : DIEPTE IN CM TOV WATEROPP.
HORIZONTALE SCHAAL: SNELHEID IN CM/S (BOVEN)
TRANSPORT IN GR/M2.S (ONDER)

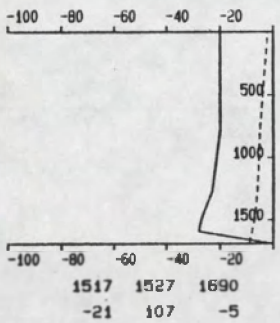

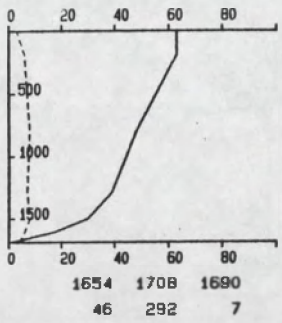

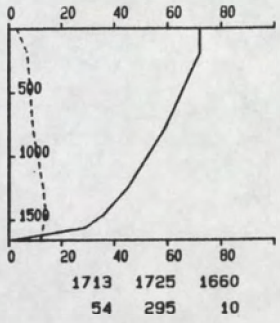

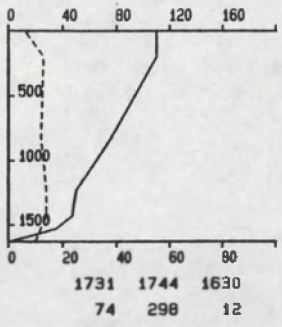

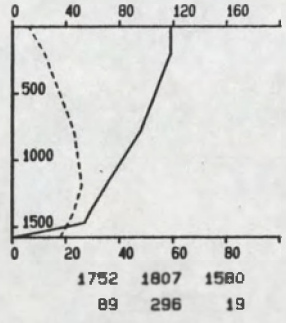

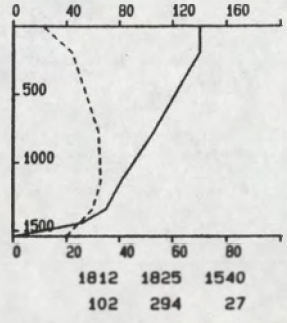

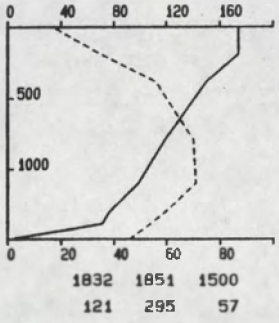

RIJKSWATERSTAAT
DIRECTIE ZEELAND
MEETDIENST

SEDIMENTTRANSPORTMETING : HONTE (P)
DATUM : 910910
RAAI : 9 DEELRAAI : 3 PUNT : 11 VAART.. WIJTVLIET
X-COORDINAAT : 36106 Y-COORDINAAT : 383693

TOELICHTING OP DE VERTIKALEN

_____ V ---------- T
14.01 14.15 295 : BEGINTIJD EINDTIJD BODEMDIEPTE
100 265 120 . V R T (GEM) +EB -VLOED
VERTIKALE SCHAAL : DIEPTE IN CM TOV WATEROPP.
HORIZONTALE SCHAAL: SNELHEID IN CM/S (BOVEN)
TRANSPORT IN GR/M2.S (ONDER)

/AZTM/ADMI/ZTM25A.DAT

R E S U L T A T E N PER V E R T I K A A L GEMIDDELD

LOKATIE: RAAI 9 MP 2 ;VAART.: PLUIMPOT
FILENAAM: AZTMPCV91091006 PARTECH

TIJD MET	DIEPTE cm	Vgem cm/s	Ttot g/m.s
808	580.	73.	636.
823	580.	68.	575.
839	540.	60.	458.
856	530.	51.	357.
925	460.	24.	117.
944	470.	1.	6.
1004	440.	-27.	-85.
1024	470.	-27.	-112.
1042	510.	-25.	-108.
1059	530.	-28.	-135.
1120	540.	-27.	-145.
1137	550.	-30.	-150.
1155	550.	-30.	-147.
1216	580.	-33.	-178.
1236	600.	-36.	-184.
1255	630.	-35.	-169.
1313	680.	-38.	-185.
1331	660.	-46.	-233.
1349	750.	-67.	-464.
1407	720.	-93.	-654.
1424	780.	-121	-935.
1441	850.	-132	-1377.
1459	880.	-106	-1574.
1520	910.	-76.	-1145.
1539	950.	-45.	-642.
1556	880.	-21.	-189.
1618	860.	3.	25.
1636	860.	31.	175.
1655	840.	51.	285.
1711	830.	68.	507.
1728	790.	77.	636.
1743	800.	91.	945.
1758	780.	90.	880.
1812	760.	97.	1046.
1828	740.	106.	1149.
1845	680.	105.	1038.

/AZTM/ADMI/ZTM25A.DAT

R E S U L T A T E N PER V E R T I K A A L GEMIDDELD

LOKATIE: RAAI 9 MP 6 ;VAART.: LODYCKE
FILENAAM: AZTMPDV91091006 PARTECH

TIJD MET	DIEPTE cm	Vgem cm/s	Ttot g/m.s
640	440.	46.	63.
655	340.	38.	38.
709	330.	32.	31.
724	320.	28.	24.
742	300.	23.	16.
752	290.	22.	14.
802	250.	19.	11.
813	240.	18.	10.
824	230.	18.	8.
836	240.	15.	7.
845	200.	14.	5.
854	210.	12.	4.
902	200.	1.	-3.
912	200.	-35.	-14.
928	190.	-21.	-11.
935	200.	-17.	-7.
943	210.	-22.	-9.
952	210.	-27.	-11.
1004	220.	-30.	-17.
1014	250.	-26.	-16.
1024	260.	-27.	-18.
1054	290.	-27.	-19.
1106	300.	-26.	-18.
1119	300.	-26.	-17.
1128	310.	-27.	-19.
1141	320.	-28.	-21.
1152	320.	-32.	-23.
1204	350.	-29.	-23.
1217	350.	-29.	-23.
1231	370.	-29.	-23.
1246	400.	-31.	-26.
1303	410.	-35.	-33.
1320	430.	-42.	-47.
1333	460.	-51.	-79.
1358	500.	-74.	-231.
1433	600.	-87.	-348.
1449	660.	-77.	-396.
1507	660.	-54.	-283.
1526	600.	-30.	-130.
1543	600.	-13.	-53.
1602	590.	11.	33.
1650	590.	41.	121.
1715	560.	51.	184.
1734	540.	65.	301.
1752	510.	65.	242.
1810	480.	62.	206.
1826	440.	61.	165.

/AZTM/ADMI/ZTM25A.DAT

R E S U L T A T E N PER V E R T I K A A L GEMIDDELD

LOKATIE: RAAT 9 MP 7 ;VAART.: SWALINGE
FILENAAM: AZTMPAV91091006 PARTECH

TIJD MET	DIEPTE cm	Vgem cm/s	Ttot q/m.s
618	550.	114.	361.
641	490.	110.	319.
703	450.	101.	290.
722	420.	94.	216.
739	390.	84.	178.
758	360.	73.	153.
816	340.	68.	145.
831	360.	58.	128.
844	300.	54.	112.
855	290.	48.	105.
906	290.	43.	91.
918	300.	33.	70.
929	290.	22.	46.
939	280.	11.	24.
949	290.	-5.	-2.
1002	320.	-36.	-67.
1020	310.	-59.	-105.
1036	330.	-64.	-114.
1054	390.	-62.	-128.
1114	400.	-69.	-197.
1129	410.	-67.	-209.
1152	440.	-72.	-145.

/AZTM/ADMI/ZTM25A.DAT

00001 ----------
00002 R E S U L T A T E N PER V E R T I K A A L GEMIDDELD
00003 ....
00004 LOKATIE: RAAT 9 MP 9 ;VAART.: STEENVLIET
00005 FILENAAM: AZTMPRV91091006 PARTECH
00006 ----------

00007	TIJD	DIEPTE	Vgem	Ttot
00008	MET	cm	cm/s	g/m.s
00009	---	---	---	---
00010	624	1530	122.	721.
00011	649	1470	128.	836.
00012	712	1380	121.	947.
00013	730	1380	110.	1012.
00014	748	1310	107.	999.
00015	805	1320	104.	1008.
00016	821	1300	102.	1050.
00017	837	1300	93.	1231.
00018	856	1250	87.	1197.
00019	915	1210	70.	976.
00020	935	1250	47.	624.
00021	951	1250	18.	205.
00022	1003	1260	14.	141.
00023	1022	1220	-13.	-100.
00024	1043	1270	-32.	-219.
00025	1105	1310	-47.	-386.
00026	1128	1340	-51.	-717.
00027	1146	1350	-65.	-453.
00028	1210	1320	-51.	-313.
00029	1231	1400	-45.	-272.
00030	1248	1390	-47.	-245.
00031	1308	1390	-46.	-339.
00032	1326	1400	-54.	-496.
00033	1346	1460	-80.	-790.
00034	1406	1550	-100	-913.
00035	1427	1640	-100	-1056.
00036	1448	1680	-94.	-547.
00037	1509	1680	-65.	-366.
00038	1532	1730	-38.	-211.
00039	1557	1700	-10.	-50.
00040	1620	1630	15.	65.
00041	1637	1630	24.	91.
00042	1654	1630	39.	178.
00043	1712	1610	67.	314.
00044	1731	1590	90.	468.
00045	1749	1560	117.	501.
00046	1808	1510	115.	576.
00047	1827	1420	126.	606.
00048	1845	1410	140.	708.

00049 ----------

/AZTM/ADMI/ZTM25A.DAT

R E S U L T A T E N PER V E R T I K A A L GEMIDDELD

LOKATIE: RAAI 9 MP 11 ;VAART.: WIJTVLIET
FILENAAM: AZTMPIV91091006 PARTECH

TIJD MET	DIEPTE cm	Vqem cm/s	Ttot g/m.s
616	1560	115.	862.
637	1520	127.	806.
655	1450	138.	942.
724	1380	136.	1218.
748	1370	124.	1263.
809	1310	101.	1129.
834	1290	90.	1348.
856	1290	81.	1247.
918	1260	54.	1005.
941	1350	23.	405.
1111	1310	-49.	-415.
1133	1320	-41.	-335.
1157	1350	-52.	-305.
1219	1360	-46.	-254.
1240	1370	-40.	-193.
1303	1490	-36.	-160.
1322	1460	-34.	-247.
1343	1470	-49.	-274.
1407	1650	-69.	-676.
1425	1670	-76.	-1213.
1442	1720	-65.	-892.
1503	1790	-42.	-247.
1522	1690	-21.	-86.
1701	1690	46.	116.
1719	1660	54.	163.
1737	1630	74.	202.
1759	1580	89.	308.
1818	1540	102.	421.
1841	1500	121.	851.

directie zeeland
meetdienst zeeland
- bijlagen -

BIJLAGE 24 :GEMIDDELDE KROMMEN - SLIBKONCENTRATIE

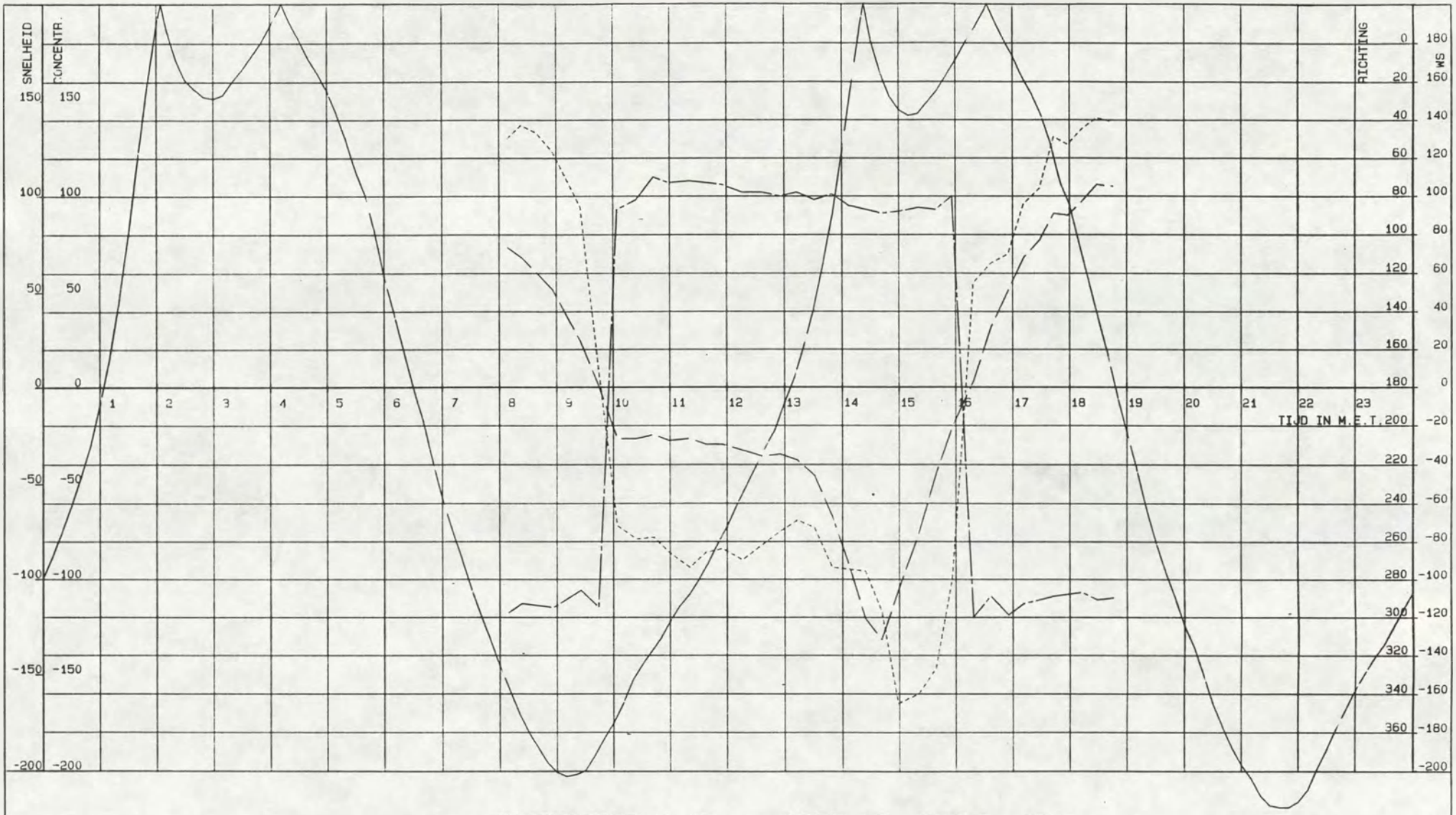

PARTECHMETING VAARW. L. HOOFDPLAAT RAAI 9 MP 2

GETIJLIJN VLIS .cm. . SNELHEID.cm/s. CONCENTRATIE.mg/l. RICHTING.deg. GEMIDDELDEN OVER VERTIKAAL

VAARTUIG :	PLUIMPOT				DATUM :	10-09-1991	RIJKSWATERSTAAT
KASTNR. :	102.3.5-04	POSITIE.X. :	34806	CYCLUSTIJD :	120	STARTTIJD :	08 u 04	DIRECTIE ZEELAND
VISNR. :	102.3.3-03	POSITIE.Y. :	378185	MIDD.TIJD :	120	EINDTIJD :	18 u 52	MEETDIENST

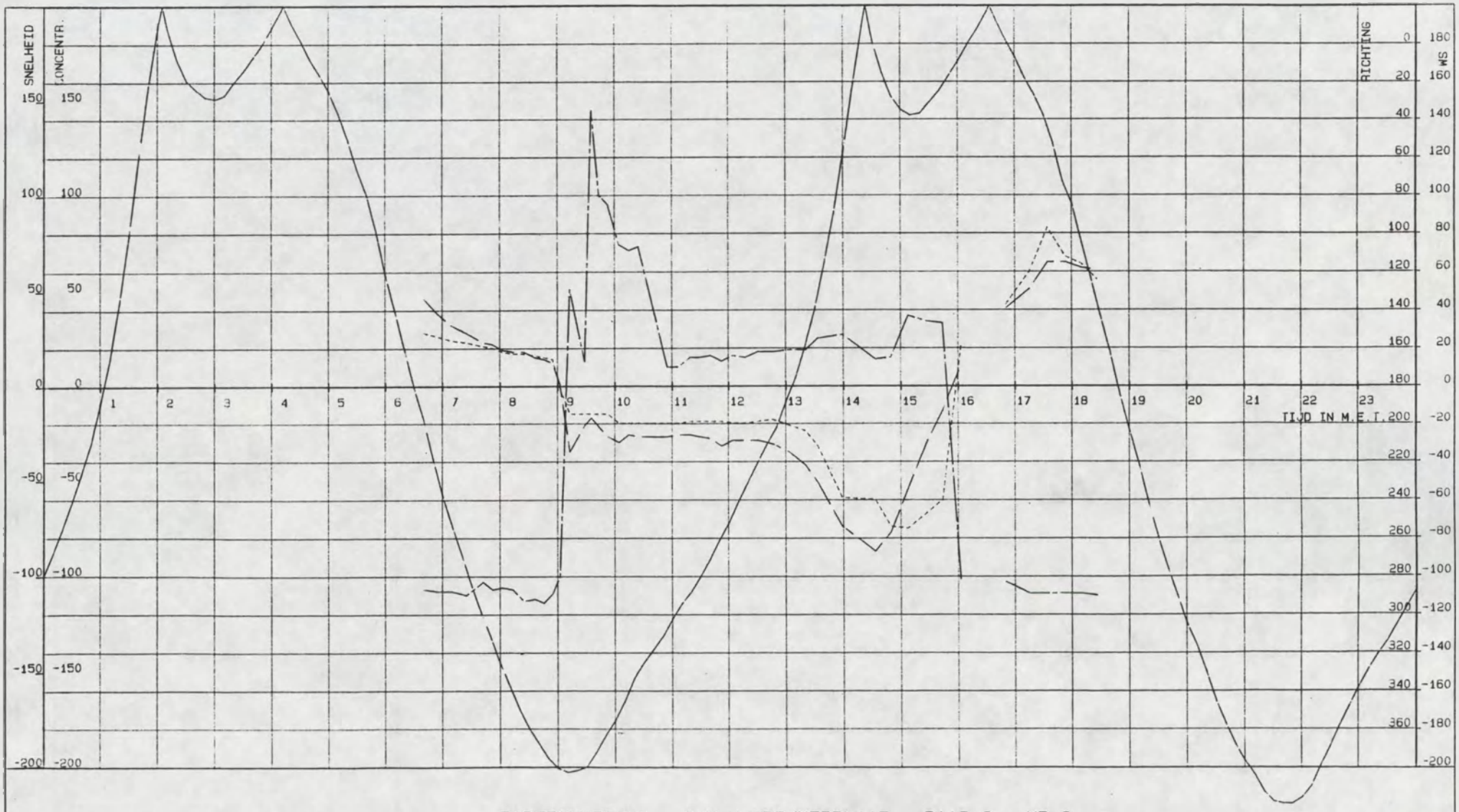

PARTECHMETING SCH.V.SPIJKERPLAAT RAAI 9 MP 6

GETIJLIJN VLIS .cm. . SNELHEID.cm/s. CONCENTRATIE.mg/l. RICHTING.deg. GEMIDDELDEN OVER VERTIKAAL

VAARTUIG : LODYCKE
KASTNR. 102.3.5-08
VISNR. 102.3.3-04

POSITIE.X. 35207
POSITIE.Y. 380403

CYCLUSTIJD . 120
MIDD.TIJD . 120

DATUM : 10-09-1991
STARTTIJD : 06 u 33
EINDTIJD : 18 u 31

RIJKSWATERSTAAT
DIRECTIE ZEELAND
MEETDIENST

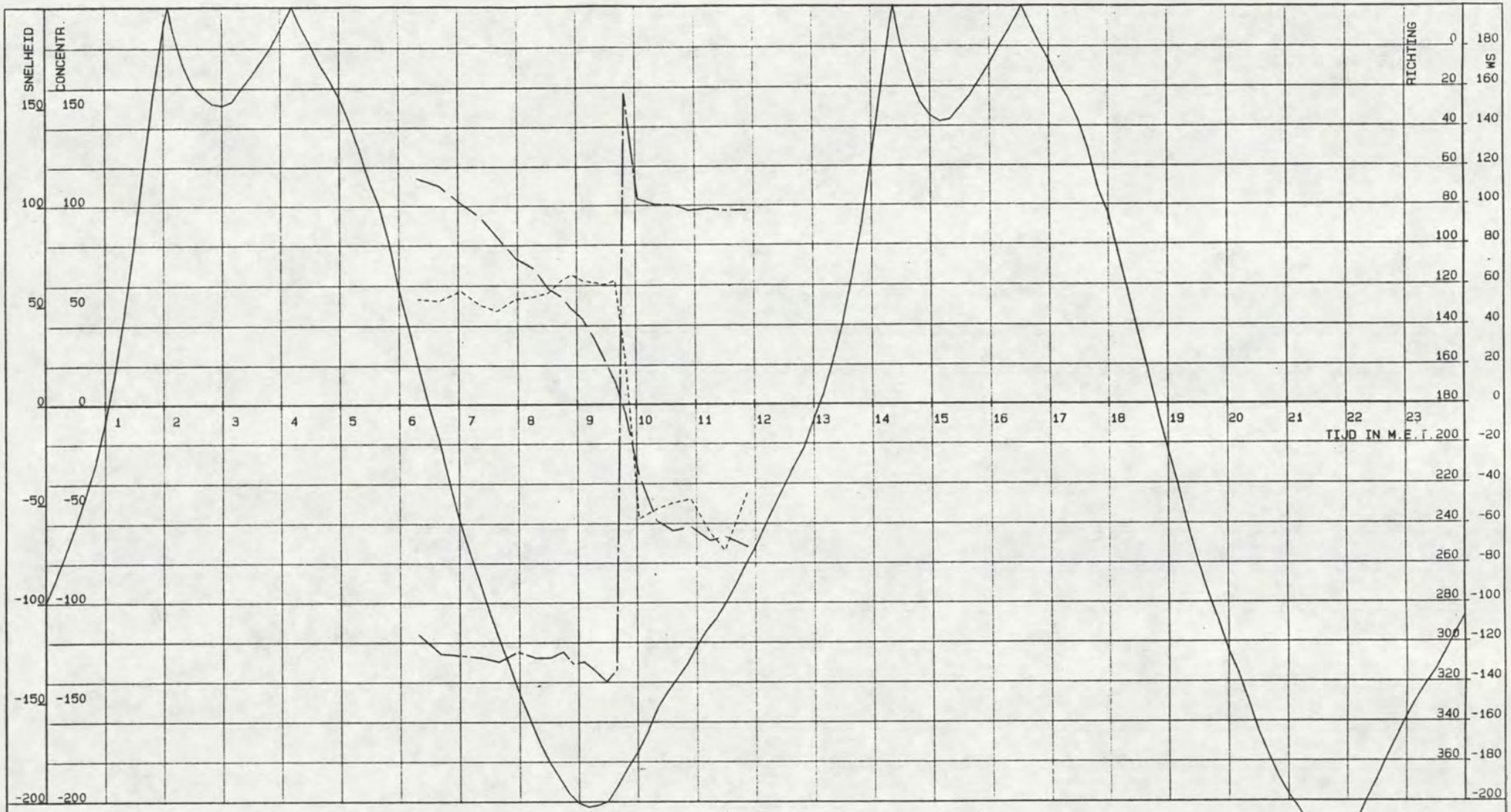

PARTECHMETING SCH.V.SPIJKERPLAAT RAAI 9 MP 7

GETIJLIJN VLIS .cm. . SNELHEID.cm/s. CONCENTRATIE.mg/l. RICHTING.deg. GEMIDDELDEN OVER VERTIKAAL

VAARTUIG . SWALINGE
KASTNR. . 102.3.5-06
VISNR. . 102.3.3-01

POSITIE.X. 35571
POSITIE.Y. 381860

CYCLUSTIJD : 120
MIDD.TIJD : 120

DATUM : 10-09-1991
STARTTIJD : 06 u 12
EINDTIJD : 12 u 01

RIJKSWATERSTAAT
DIRECTIE ZEELAND
MEETDIENST

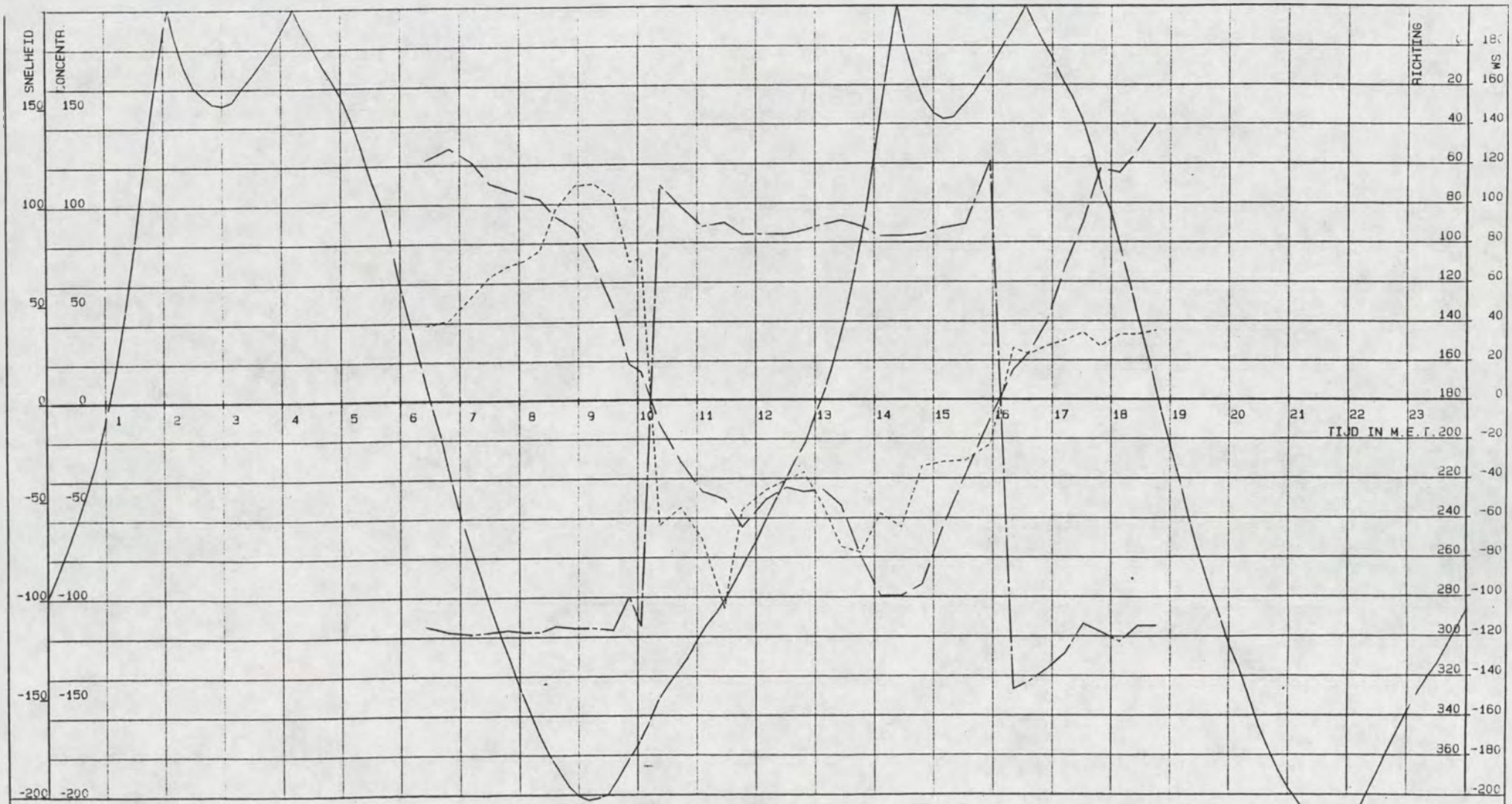

PARTECHMETING SCH.V.SPIJKERPLAAT RAAI 9 MP 9

GETIJLIJN VLIS .cm. . SNELHEID.cm/s. CONCENTRATIE.mg/l. RICHTING.deg. GEMIDDELDEN OVER VERTIKAAL

VAARTUIG : STEENVLIET
KASTNR. 102.3.5-02
VISNR. 102.3.3-02

POSITIE.X. : 35914
POSITIE.Y. : 383033

CYCLUSTIJD : 120
MIDD.TIJD : 120

DATUM : 10-09-1991
STARTTIJD : 06 u 14
EINDTIJD : 18 u 53

RIJKSWATERSTAAT
DIRECTIE ZEELAND
MEETDIENST

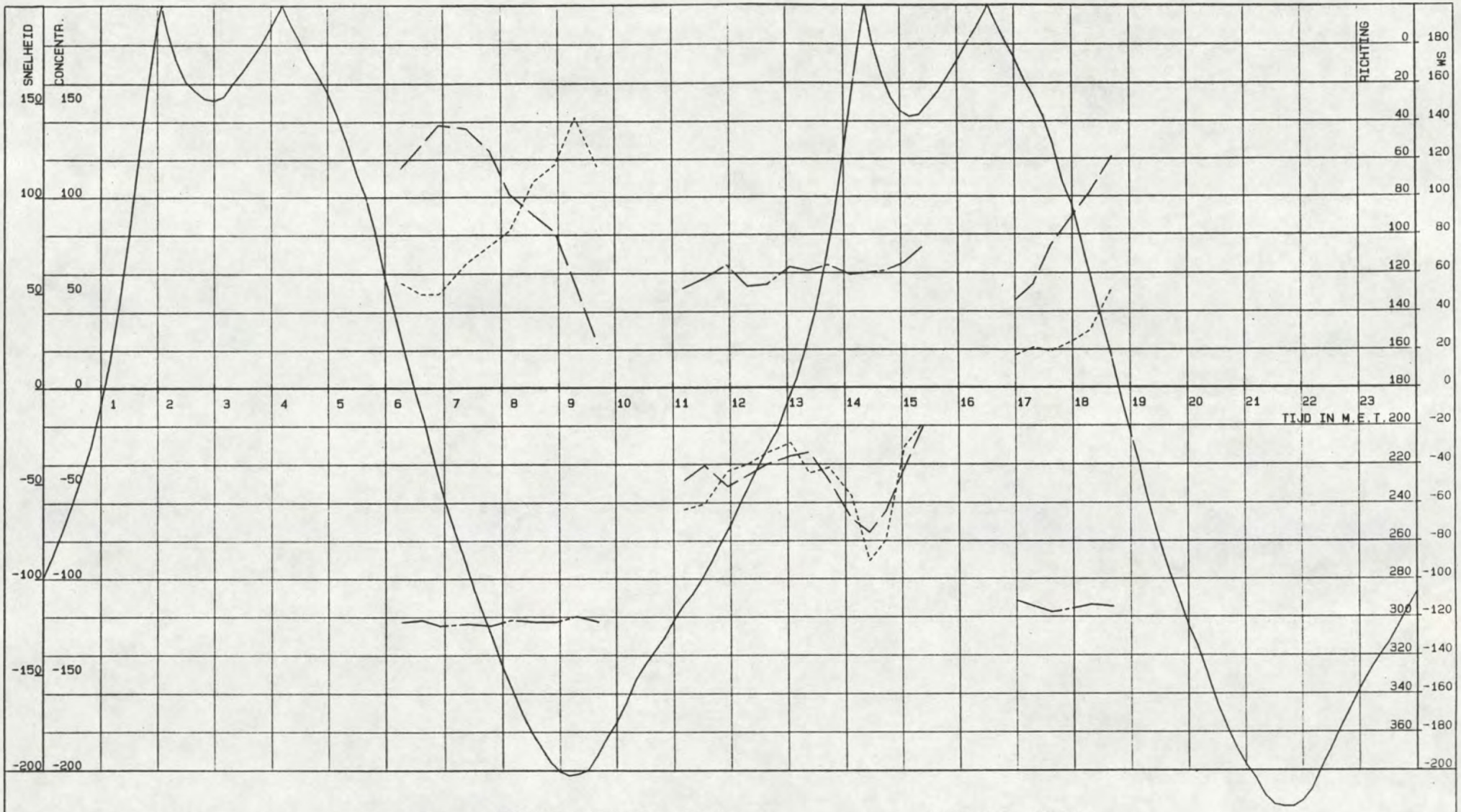

PARTECHMETING HONTE RAAI 9 MP 11

GETIJLIJN VLIS .cm. . SNELHEID.cm/s. CONCENTRATIE.mg/l. RICHTING.deg. GEMIDDELDEN OVER VERTIKAAL

VAARTUIG : WIJTVLIET
KASTNR. : 102.3.5-05
VISNR. : 102.3.3-09

POSITIE.X. : 36106
POSITIE.Y. : 383693

CYCLUSTIJD : 120
MIDD.TIJD : 120

DATUM : 10-09-1991
STARTTIJD : 06 u 10
EINDTIJD : 18 u 51

RIJKSWATERSTAAT
DIRECTIE ZEELAND
MEETDIENST

directie zeeland
meetdienst zeeland
- bijlagen -

BIJLAGE 25 :GEMIDDELDE KROMMEN - SLIBTRANSPORT

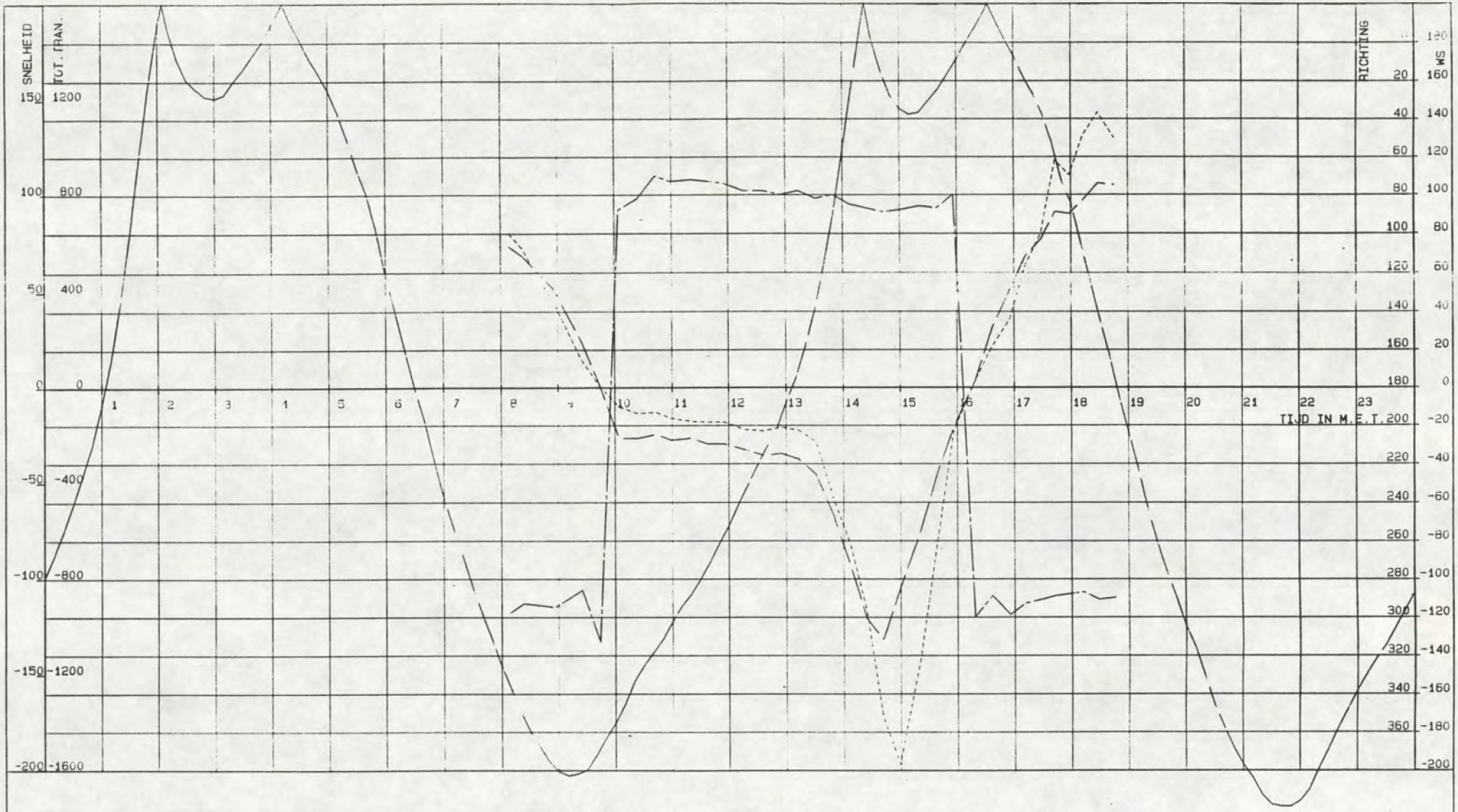

PARTECHMETING VAARW. L. HOOFDPLAAT RAAI 9 MP 2

GETIJCURVE VLIS .cm. . SNELHEID.cm/s. TOTAAL TRANSPORT .g/ms RICHTING.deg. GEMID. V EN R; TOTAAL T OVER VERTIKAAL

VAARTUIG :	PLUIMPOT				DATUM	10-09-1991	RIJKSWATERSTAAT
KASTNR.	102.3.5-04	POSITIE.X.	34806	CYCLUSTIJD	120	STARTTIJD	08 u 04	DIRECTIE ZEELAND
VISNR.	102.3.3-03	POSITIE.Y.	378185	MIDD.TIJD	120	EINDTIJD	18 u 52	MEETDIENST

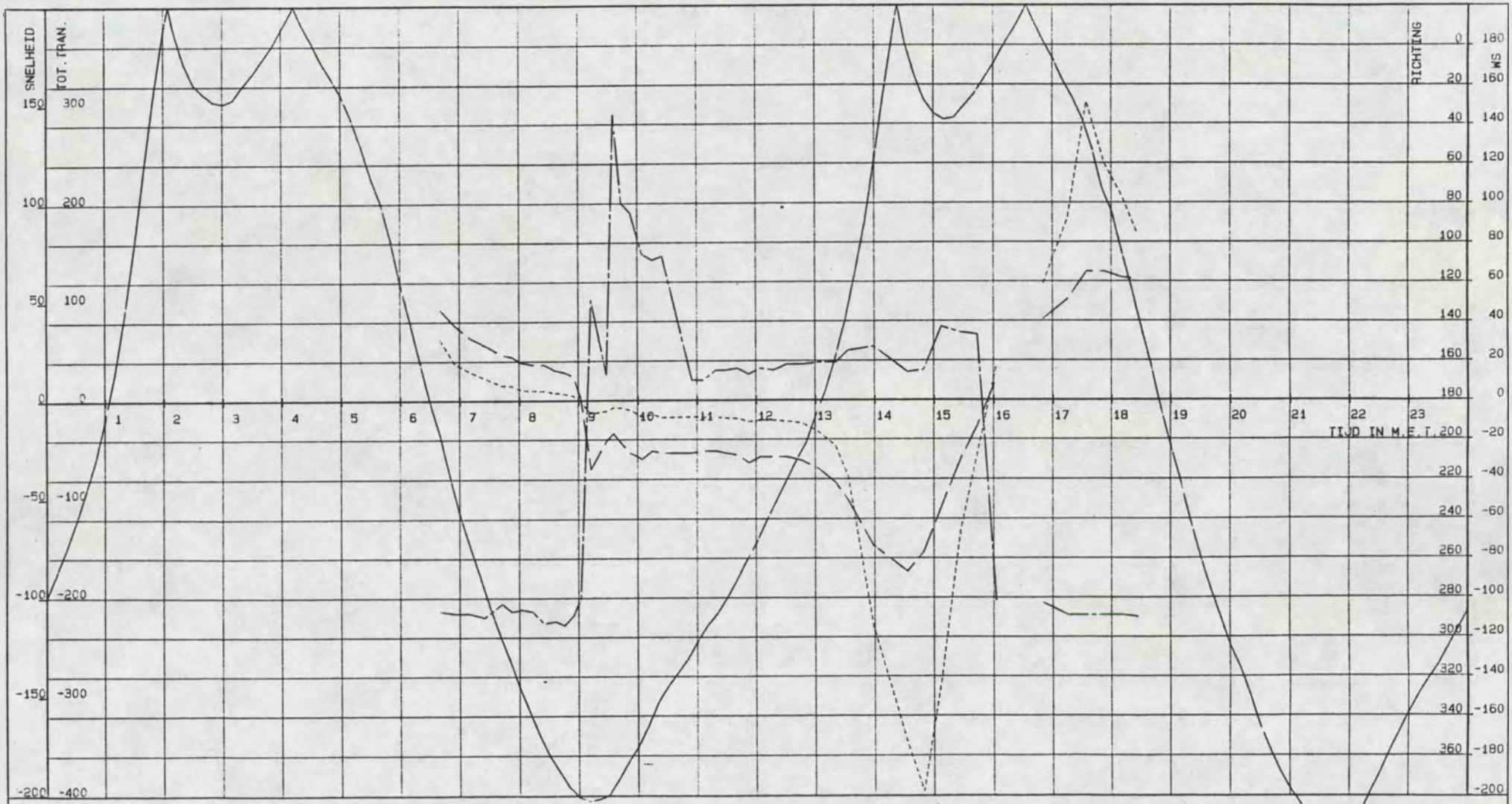

PARTECHMETING SCH.V.SPIJKERPLAAT RAAI 9 MP 6

GETIJLIJN VLIS .cm. SNELHEID.cm/s. TOTAAL TRANSPORT .g/ms. RICHTING.deg. GEMID. V EN R: TOTAAL T OVER VERTIKAAL

VAARTUIG :	LODYCKE				DATUM :	10-09-1991	RIJKSWATERSTAAT
KASTNR.	102.3.5-08	POSITIE.X.	35207	CYCLUSTIJD .	120	STARTTIJD :	06 u 33	DIRECTIE ZEELAND
VISNR.	102.3.3-04	POSITIE.Y.	380403	MIDD.TIJD :	120	EINDTIJD :	18 u 31	MEETDIENST

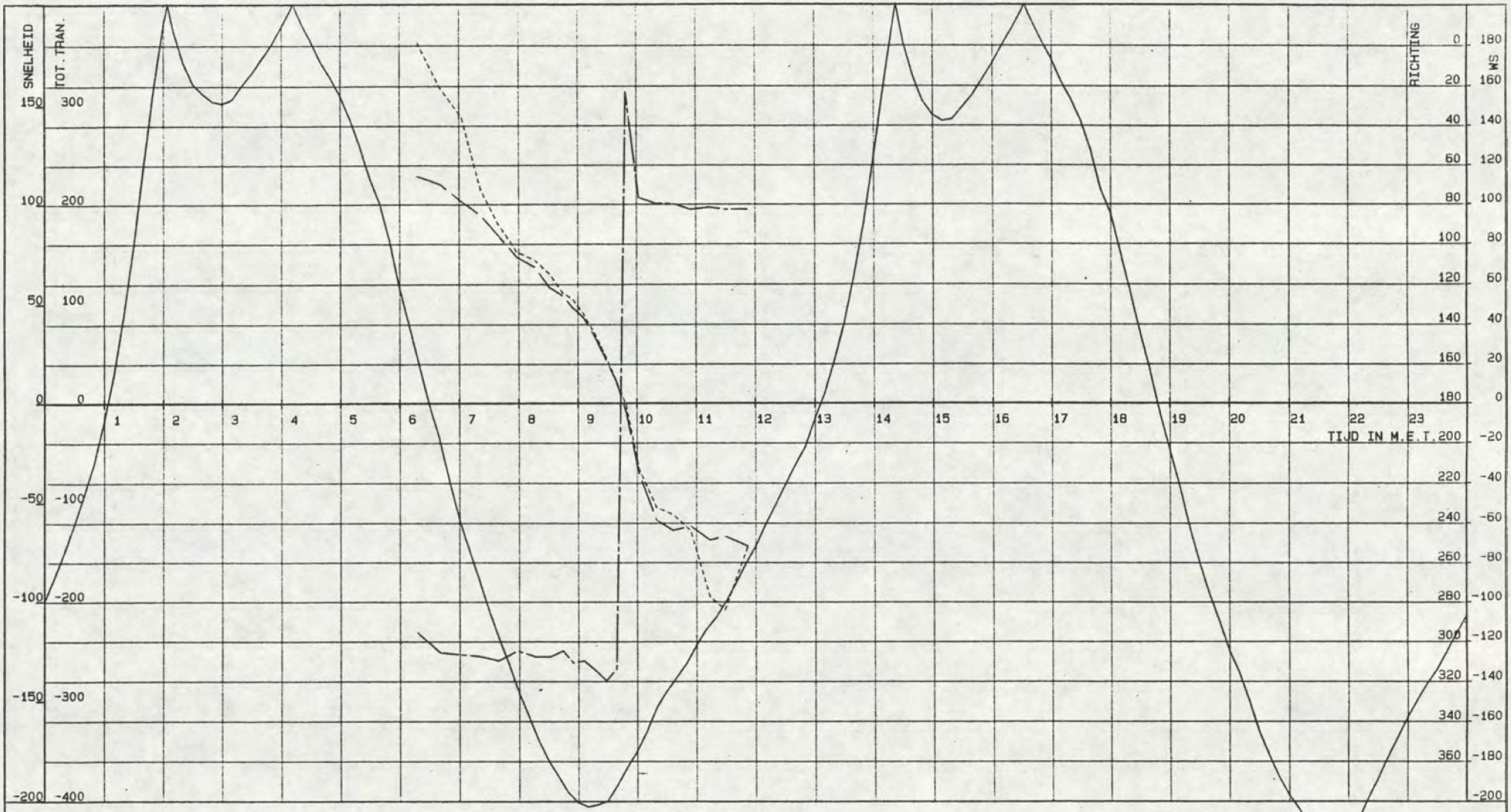

PARTECHMETING SCH.V.SPIJKERPLAAT RAAI 9 MP 7

GETIJLIJN VLIS .cm. . SNELHEID.cm/s. TOTAAL TRANSPORT .g/ms. RICHTING.deg. GEMID. V EN R; TOTAAL T OVER VERTIKAAL

VAARTUIG : SWALINGE
KASTNR. : 102.3.5-06
VISNR. : 102.3.3-01

POSITIE.X. : 35571
POSITIE.Y. : 381860

CYCLUSTIJD : 120
MIDD.TIJD : 120

DATUM : 10-09-1991
STARTTIJD : 06 u 12
EINDTIJD : 12 u 01

RIJKSWATERSTAAT
DIRECTIE ZEELAND
MEETDIENST

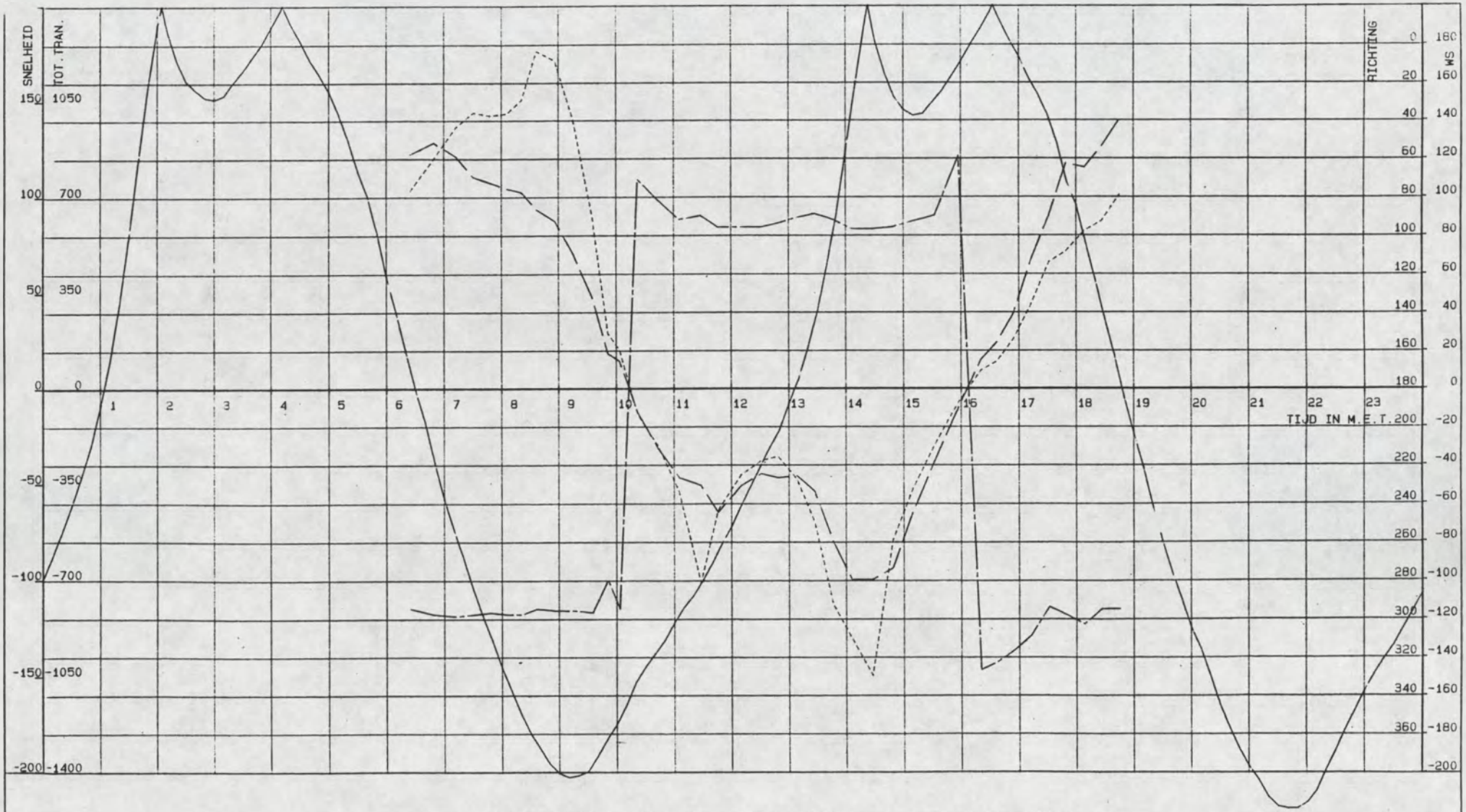

PARTECHMETING SCH.V.SPIJKERPLAAT RAAI 9 MP 9

GETIJLIJN VLIS .cm. . SNELHEID.cm/s. TOTAAL TRANSPORT .g/ms. RICHTING.deg. GEMID. V EN R: TOTAAL T OVER VERTIKAAL

VAARTUIG : STEENVLIET
KASTNR. . 102.3.5-02
VISNR. . 102.3.3-02

POSITIE.X. . 35914
POSITIE.Y. : 383033

CYCLUSTIJD . 120
MIDD.TIJD : 120

DATUM : 10-09-1991
STARTTIJD : 06 u 14
EINDTIJD . 18 u 53

RIJKSWATERSTAAT
DIRECTIE ZEELAND
MEETDIENST

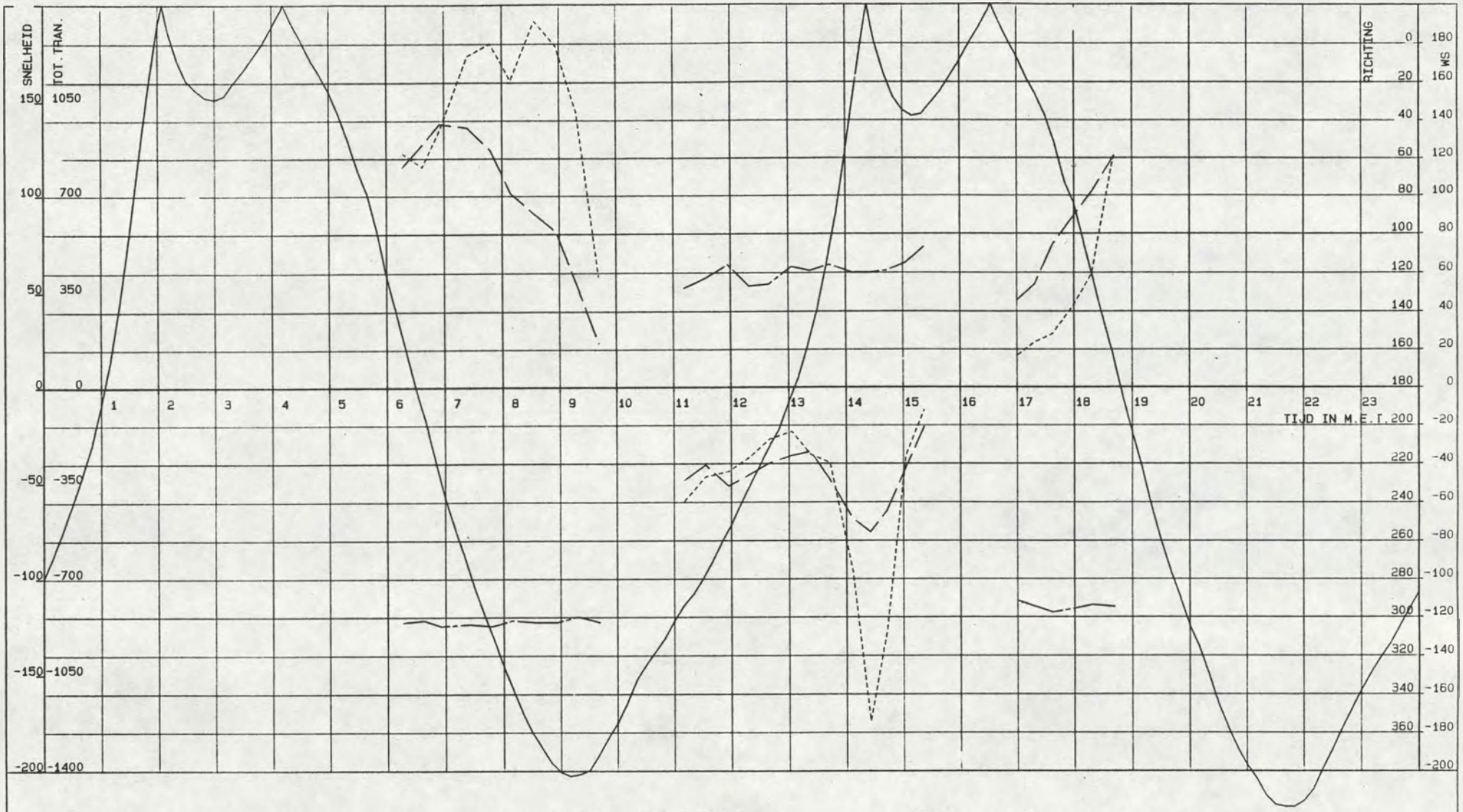

PARTECHMETING HONTE RAAI 9 MP 11

GETIJLIJN VLIS .cm. . SNELHEID.cm/s. TOTAAL TRANSPORT .g/ms. RICHTING.deg. GEMID. V EN R; TOTAAL T OVER VERTIKAAL

VAARTUIG : WIJTVLIET
KASTNR. : 102.3.5-05
VISNR. : 102.3.3-09

POSITIE.X. : 36106
POSITIE.Y. : 383693

CYCLUSTIJD : 120
MIDD.TIJD : 120

DATUM : 10-09-1991
STARTTIJD : 06 u 10
EINDTIJD : 18 u 51

RIJKSWATERSTAAT
DIRECTIE ZEELAND
MEETDIENST

directie zeeland
meetdienst zeeland
- bijlagen -

BIJLAGE 26:KROMMEN PER MEETNIVEAU - SLIBKONCENTRATIE

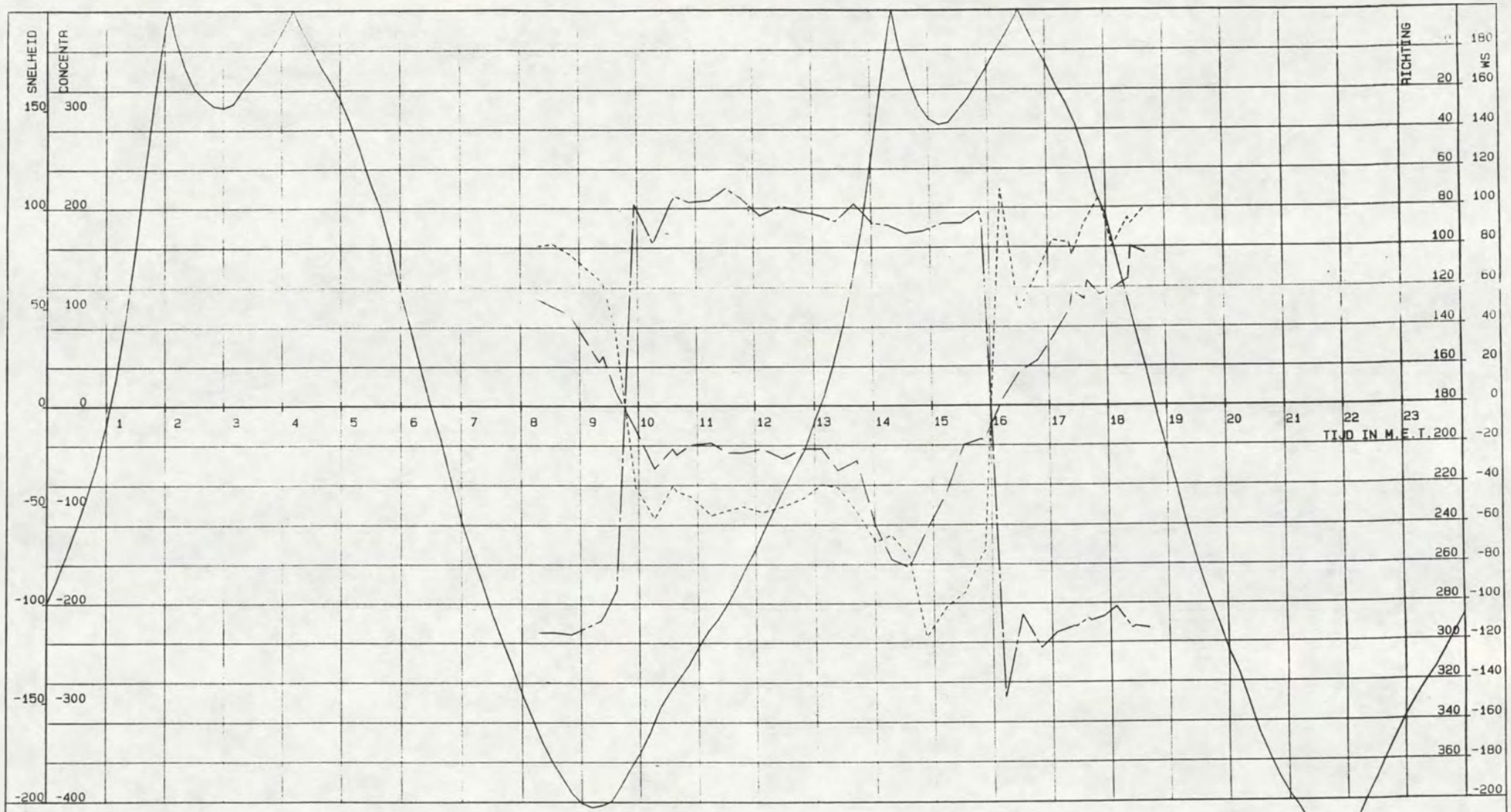

PARTECHMETING VAARW. L. HOOFDPLAAT RAAI 9 MP 2

GETIJLIJN VLIS .cm. . SNELHEID.cm/s. CONCENTRATIE.mg/l. RICHTING.deg.

VAARTUIG : PLUIMPOT
KASTNR. 102.3.5-04
VISNR. 102.3.3-03

POSITIE.X. 64806
POSITIE.Y. 378185

CYCLUSTIJD : 120
MIDD.TIJD . 120

DATUM . 10-09-1991
STARTTIJD . 08 u 04
EINDTIJD : 18 u 52

AFSTAND TOT BODEM: 50 CM

RIJKSWATERSTAAT
DIRECTIE ZEELAND
MEETDIENST

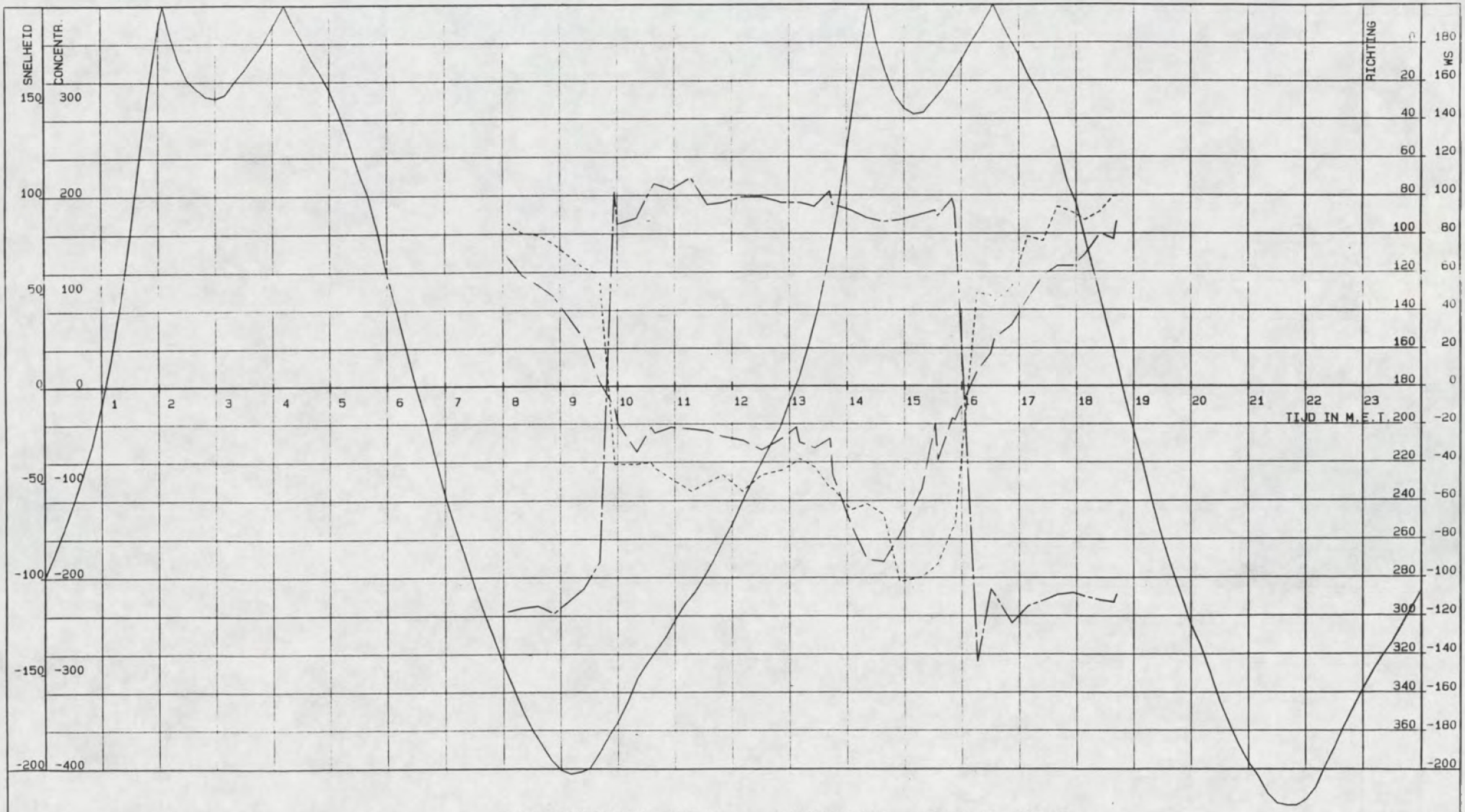

PARTECHMETING VAARW. L. HOOFDPLAAT RAAI 9 MP 2

GETIJLIJN VLIS .cm. . SNELHEID.cm/s. . CONCENTRATIE.mg/l. . RICHTING.deg.

VAARTUIG : PLUIMPOT
KASTNR. . 102.3.5-04
VISNR. . 102.3.3-03

POSITIE.X. . 34806
POSITIE.Y. . 378185

CYCLUSTIJD : 120
MIDD.TIJD : 120

DATUM : 10-09-1991
STARTTIJD : 08 u 04
EINDTIJD . 18 u 52

AFSTAND TOT BODEM: 100 CM

RIJKSWATERSTAAT
DIRECTIE ZEELAND
MEETDIENST

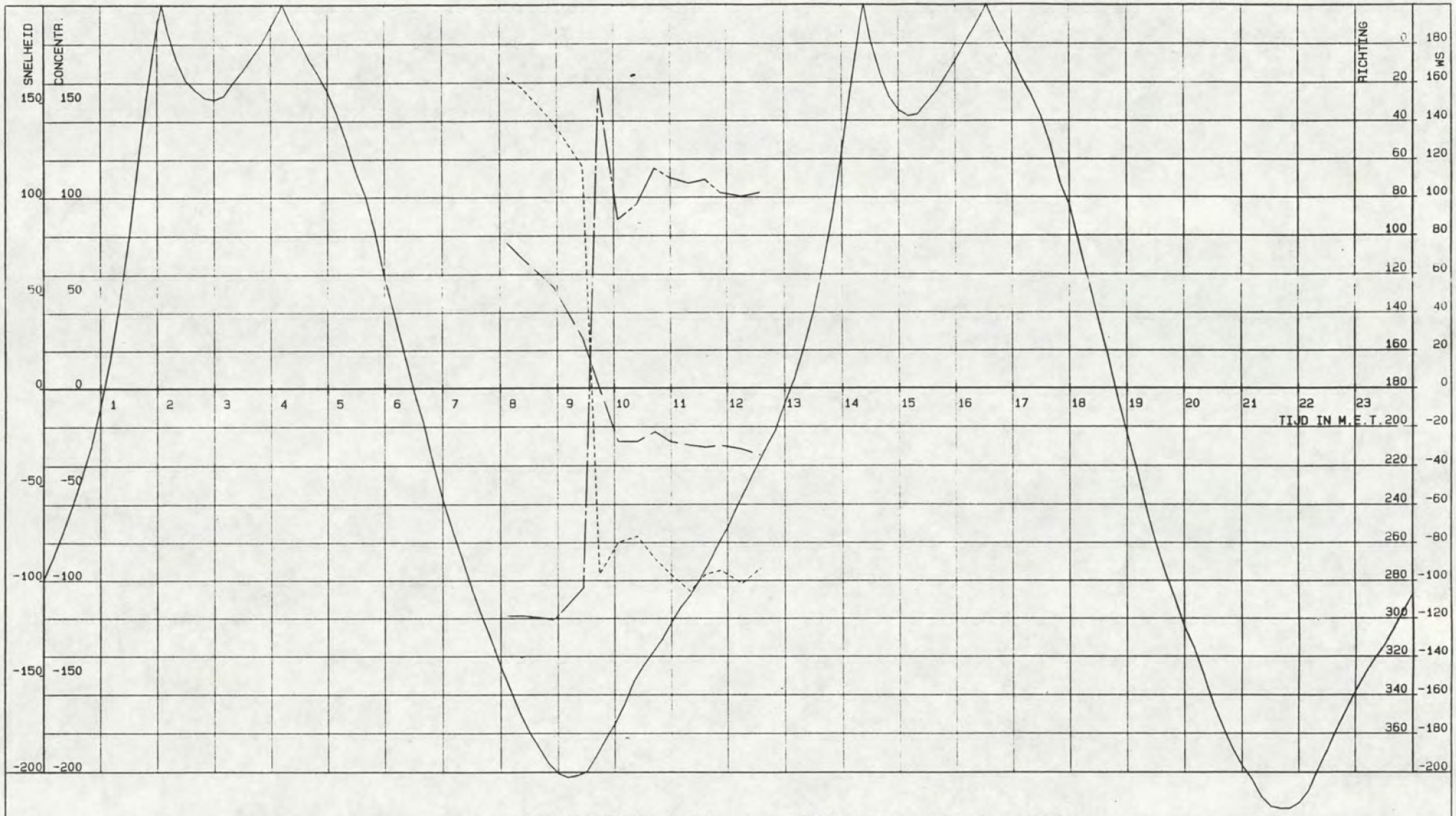

PARTECHMETING VAARW. L. HOOFDPLAAT RAAI 9 MP 2

GETIJLIJN VLIS .cm. . SNELHEID.cm/s. CONCENTRATIE.mg/l. RICHTING.deg.

VAARTUIG : PLUIMPOT
KASTNR. : 102.3.5-04
VISNR. : 102.3.3-03

POSITIE.X. : 34806
POSITIE.Y. : 378185

CYCLUSTIJD : 120
MIDD.TIJD : 120

DATUM : 10-09-1991
STARTTIJD : 08 u 04
EINDTIJD : 18 u 52

AFSTAND TOT BODEM: 200 CM

RIJKSWATERSTAAT
DIRECTIE ZEELAND
MEETDIENST

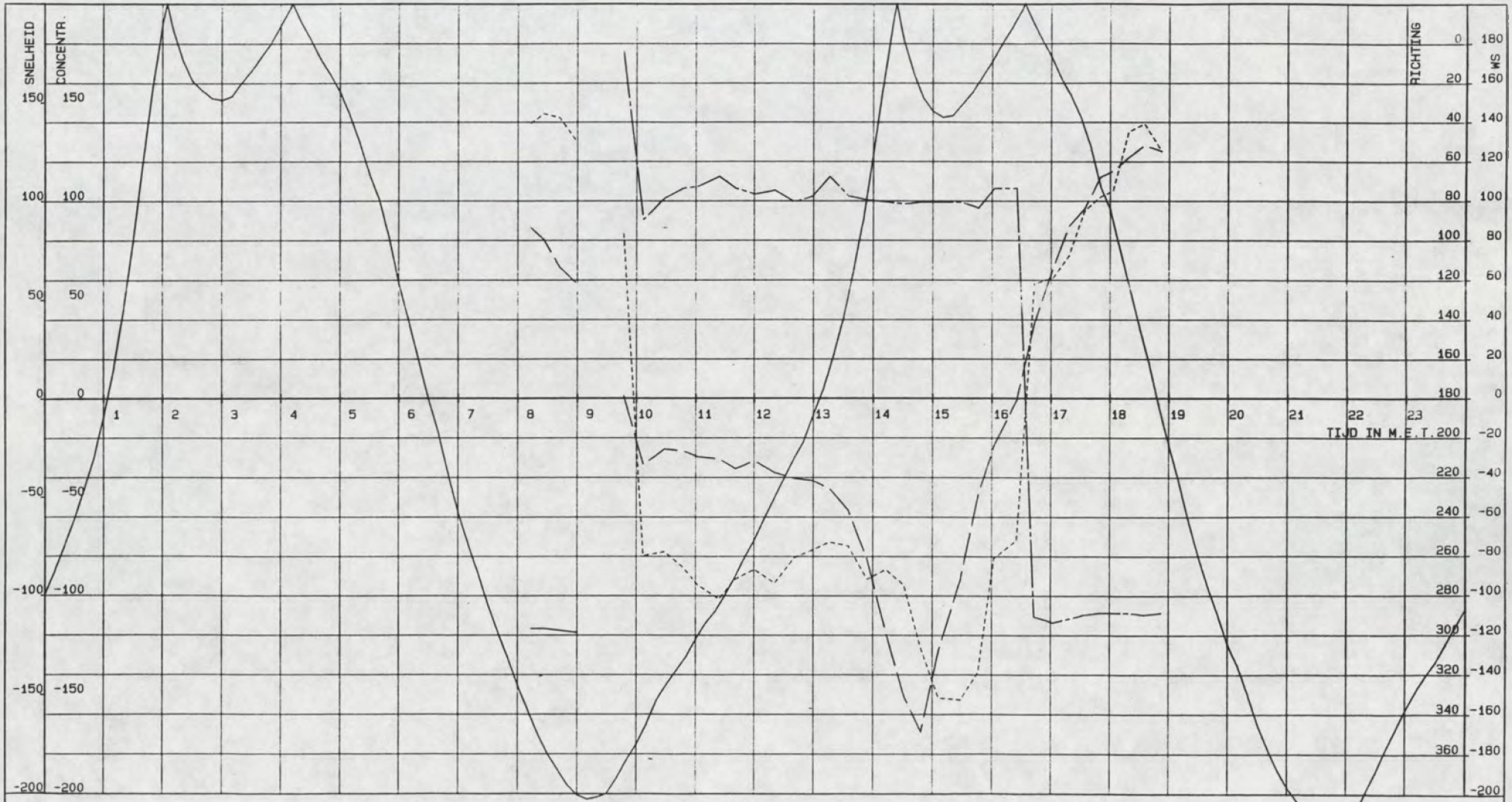

PARTECHMETING VAARW. L. HOOFDPLAAT RAAI 9 MP 2

GETIJLIJN VLIS .cm. . SNELHEID.cm/s. CONCENTRATIE.mg/l. RICHTING.deg.

VAARTUIG :	PLUIMPOT			DATUM :	10-09-1991	AFSTAND TOT OPP. . 200 CM	RIJKSWATERSTAAT
KASTNR. :	102.3.5-04	POSITIE.X. . 34806	CYCLUSTIJD : 120	STARTTIJD :	08 u 04		DIRECTIE ZEELAND
VISNR. :	102.3.3-03	POSITIE.Y. . 378185	MIDD.TIJD : 120	EINDTIJD :	18 u 52		MEETDIENST

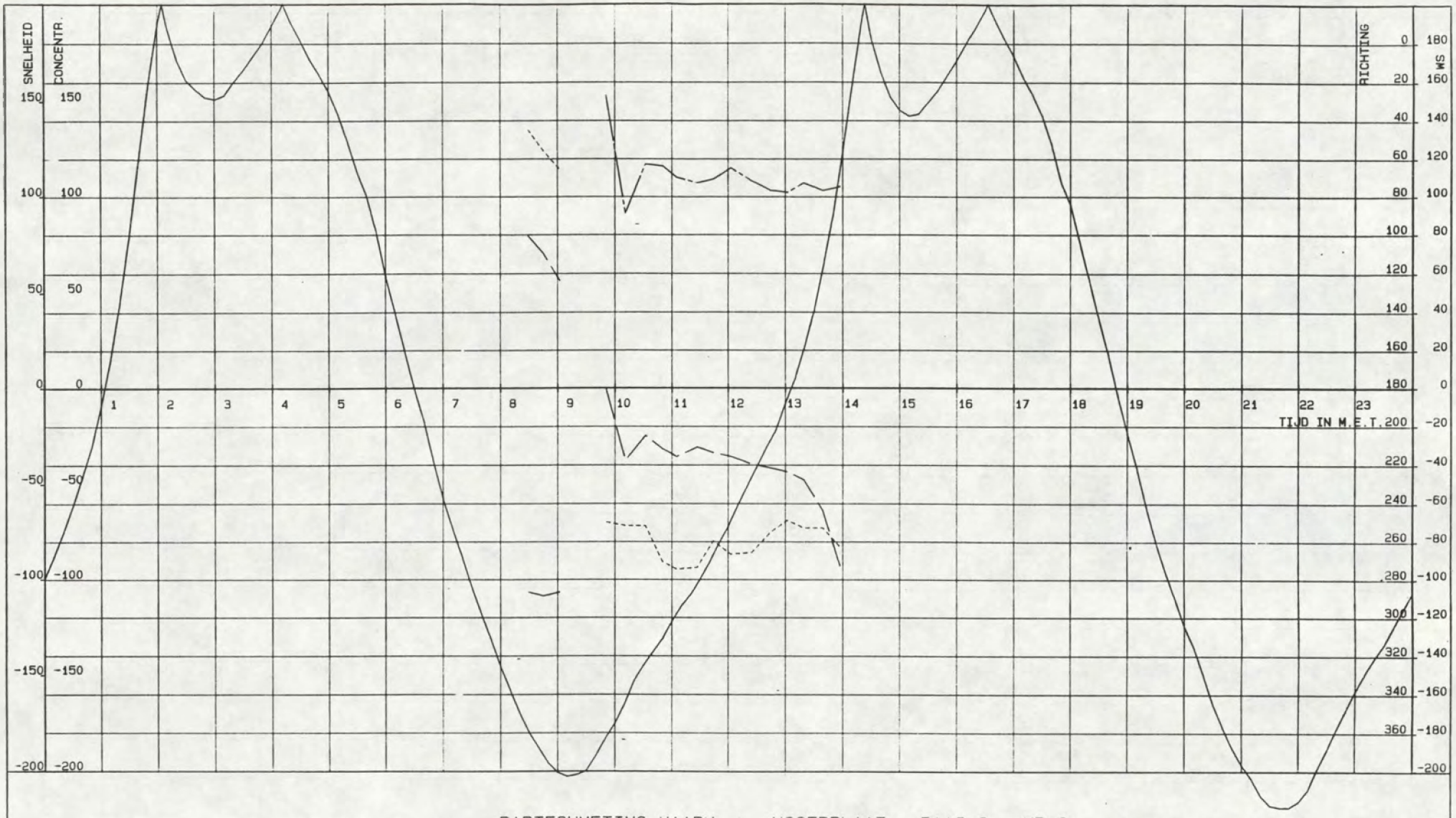

PARTECHMETING VAARW. L. HOOFDPLAAT RAAI 9 MP 2

_____ GETIJLIJN VLIS .cm. — — — . SNELHEID.cm/s. ---------- CONCENTRATIE.mg/l. _____ . _____ RICHTING.deg.

VAARTUIG : PLUIMPOT
KASTNR. . 102.3.5-04
VISNR. . 102.3.3-03

POSITIE.X. . 34806
POSITIE.Y. . 378185

CYCLUSTIJD : 120
MIDD.TIJD : 120

DATUM : 10-09-1991
STARTTIJD : 08 u 04
EINDTIJD : 18 u 52

AFSTAND TOT OPP. : 100 CM

RIJKSWATERSTAAT
DIRECTIE ZEELAND
MEETDIENST

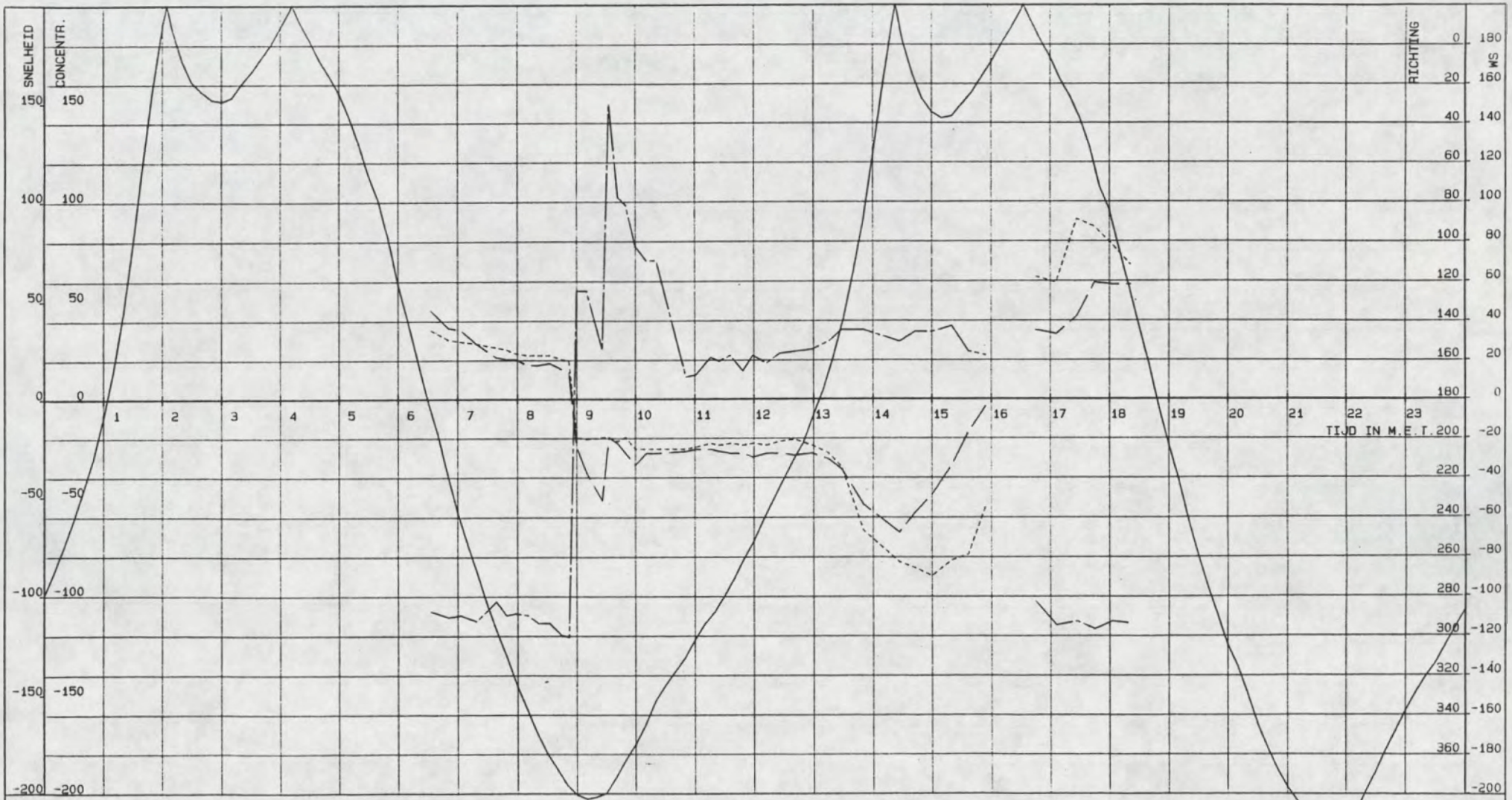

PARTECHMETING SCH.V.SPIJKERPLAAT RAAI 9 MP 6

GETIJLIJN VLIS .cm. . SNELHEID.cm/s. CONCENTRATIE.mg/l. RICHTING.deg.

VAARTUIG : LODYCKE
KASTNR. : 102.3.5-08
VISNR. : 102.3.3-04

POSITIE.X. : 35207
POSITIE.Y. : 380403

CYCLUSTIJD : 120
MIDD.TIJD : 120

DATUM : 10-09-1991
STARTTIJD : 06 u 33
EINDTIJD : 18 u 31

AFSTAND TOT BODEM: 50 CM

RIJKSWATERSTAAT
DIRECTIE ZEELAND
MEETDIENST

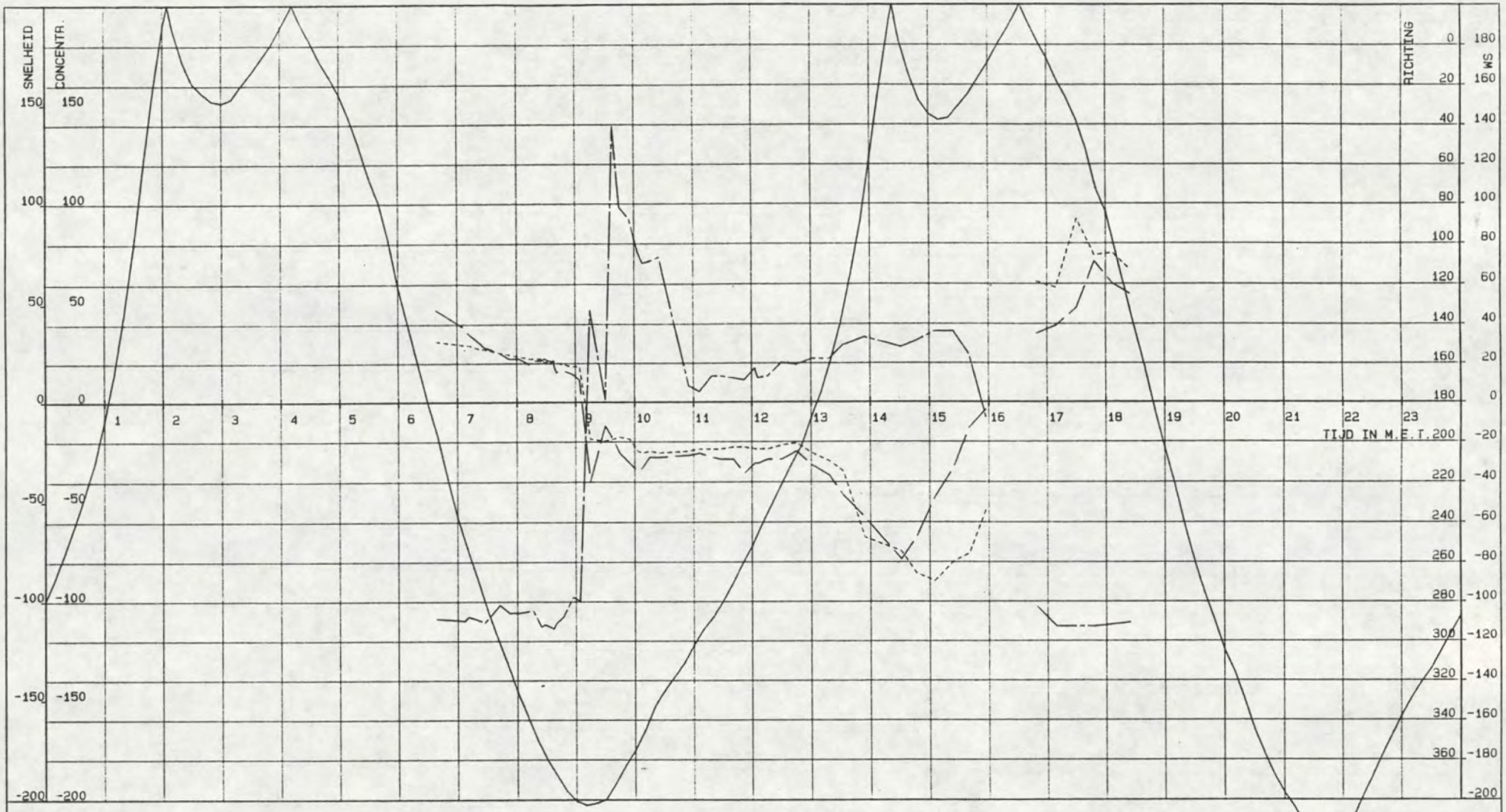

PARTECHMETING SCH.V.SPIJKERPLAAT RAAI 9 MP 6

GETIJLIJN VLIS .cm. . SNELHEID.cm/s. CONCENTRATIE.mg/l. RICHTING.deg.

VAARTUIG : LODYCKE
KASTNR. : 102.3.5-08
VISNR. : 102.3.3-04

POSITIE.X. : 35207
POSITIE.Y. : 380403

CYCLUSTIJD : 120
MIDD.TIJD : 120

DATUM : 10-09-1991
STARTTIJD : 06 u 33
EINDTIJD : 18 u 31

AFSTAND TOT BODEM: 100 CM

RIJKSWATERSTAAT
DIRECTIE ZEELAND
MEETDIENST

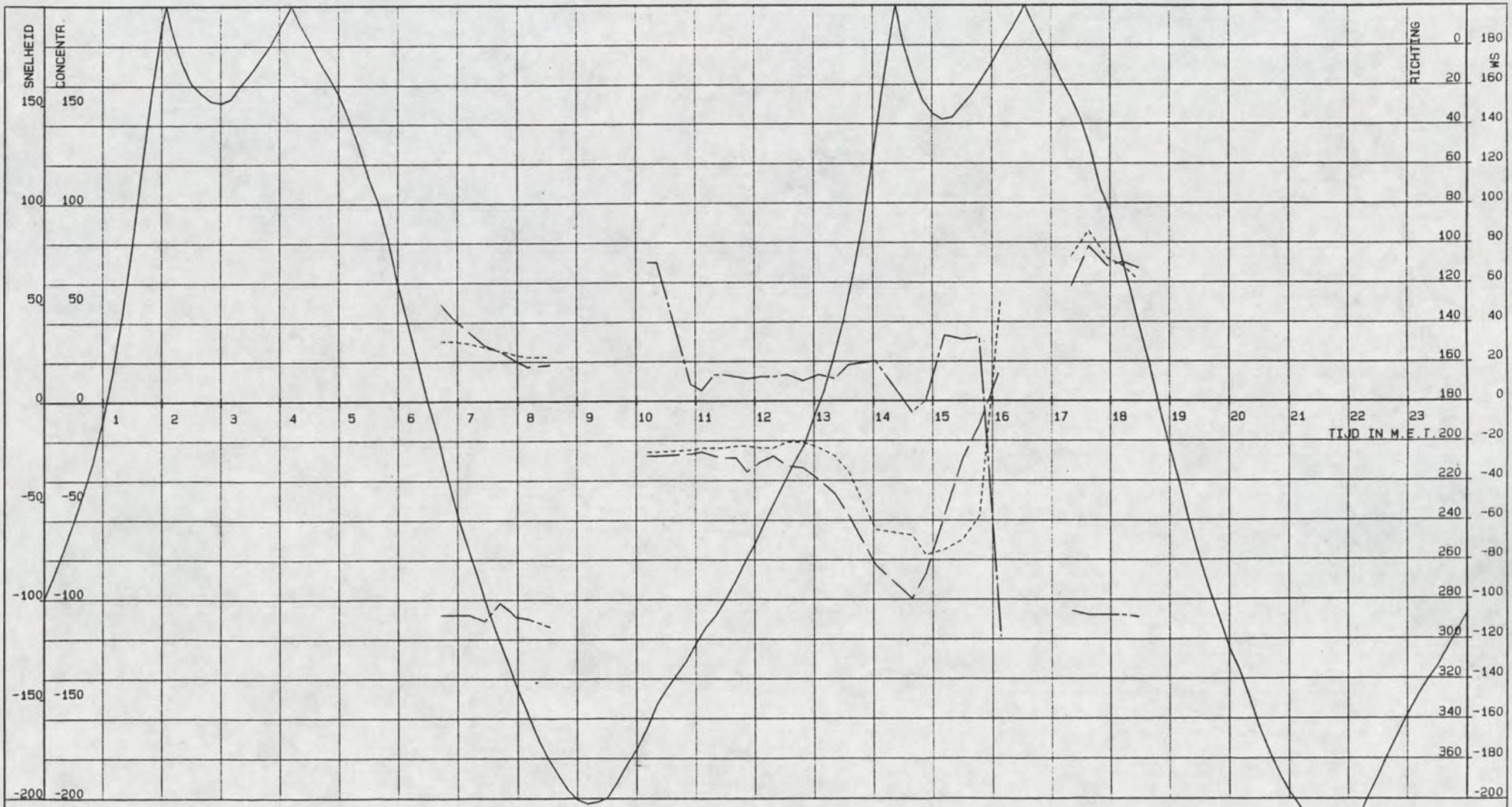

PARTECHMETING SCH.V.SPIJKERPLAAT RAAI 9 MP 6

GETIJLIJN VLIS .cm. . SNELHEID.cm/s. CONCENTRATIE.mg/l. RICHTING.deg.

VAARTUIG : LODYCKE
KASTNR. : 102.3.5-08
VISNR. : 102.3.3-04

POSITIE.X. : 35207
POSITIE.Y. : 380403

CYCLUSTIJD : 120
MIDD.TIJD : 120

DATUM : 10-09-1991
STARTTIJD : 06 u 33
EINDTIJD : 18 u 31

AFSTAND TOT OPP. : 200 CM

RIJKSWATERSTAAT
DIRECTIE ZEELAND
MEETDIENST

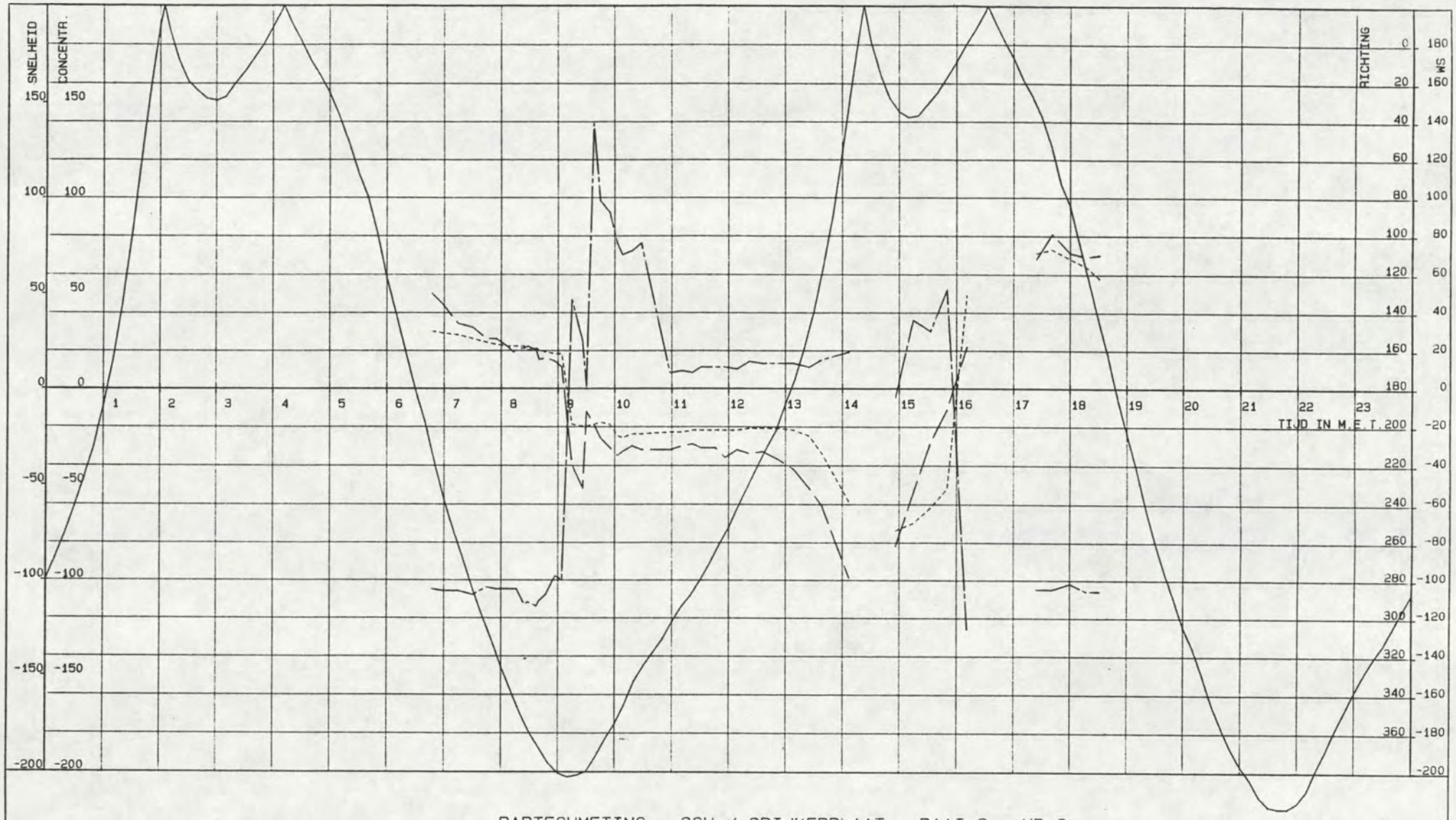

PARTECHMETING SCH.V.SPIJKERPLAAT RAAI 9 MP 6

GETIJLIJN VLIS .cm. . SNELHEID.cm/s. CONCENTRATIE.mg/l. RICHTING.deg.

VAARTUIG : LODYCKE
KASTNR. . 102.3.5-08
VISNR. . 102.3.3-04

POSITIE.X. : 35207
POSITIE.Y. 380403

CYCLUSTIJD : 120
MIDD.TIJD : 120

DATUM : 10-09-1991
STARTTIJD : 06 u 33
EINDTIJD : 18 u 31

AFSTAND TOT OPP. : 100 CM

RIJKSWATERSTAAT
DIRECTIE ZEELAND
MEETDIENST

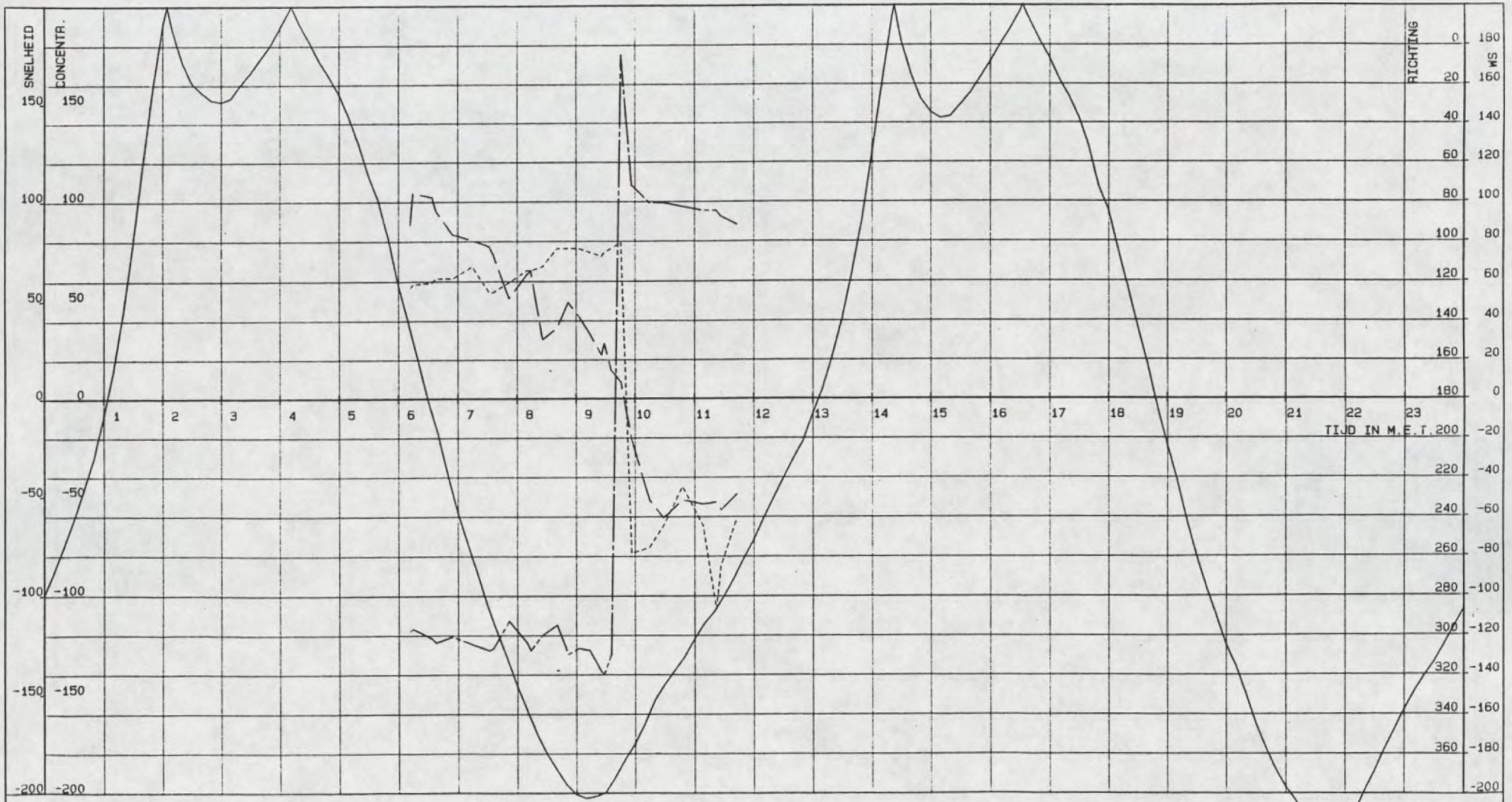

PARTECHMETING SCH.V.SPIJKERPLAAT RAAI 9 MP 7

GETIJLIJN VLIS .cm. . SNELHEID.cm/s. . CONCENTRATIE.mg/l. RICHTING.deg.

VAARTUIG : SWALINGE
KASTNR. . 102.3.5-06
VISNR. . 102.3.3-01

POSITIE.X. : 35571
POSITIE.Y. : 381860

CYCLUSTIJD : 120
MIDD.TIJD : 120

DATUM : 10-09-1991
STARTTIJD : 06 u 12
EINDTIJD : 12 u 01

AFSTAND TOT BODEM: 50 CM

RIJKSWATERSTAAT
DIRECTIE ZEELAND
MEETDIENST

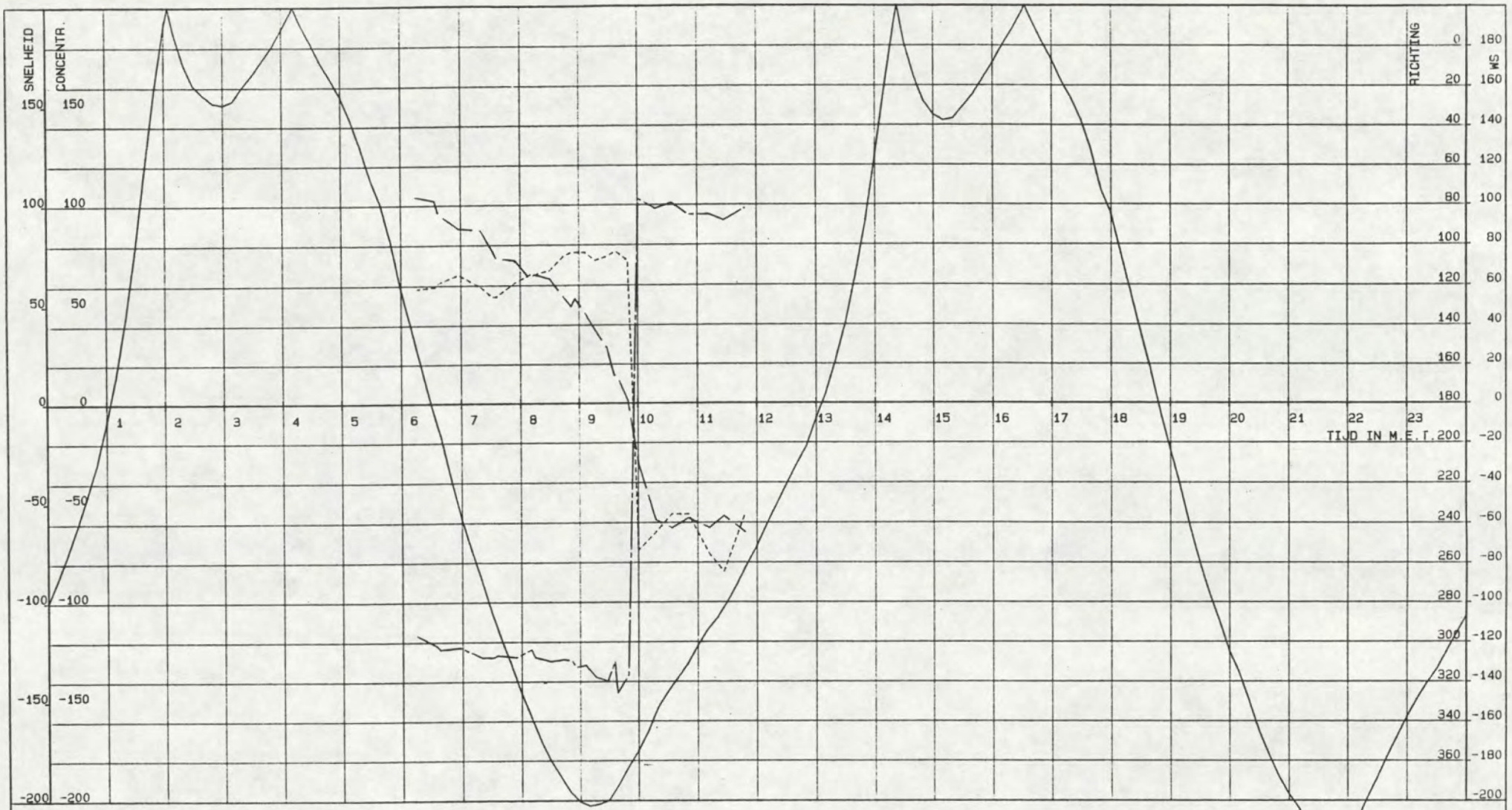

PARTECHMETING SCH.V.SPIJKERPLAAT RAAI 9 MP 7

GETIJLIJN VLIS .cm. . SNELHEID.cm/s. CONCENTRATIE.mg/l. RICHTING.deg.

VAARTUIG : SWALINGE
KASTNR. . 102.3.5-06
VISNR. . 102.3.3-01

POSITIE.X. : 35571
POSITIE.Y. : 381860

CYCLUSTIJD : 120
MIDD.TIJD : 120

DATUM : 10-09-1991
STARTTIJD : 06 u 12
EINDTIJD : 12 u 01

AFSTAND TOT BODEM: 100 CM

RIJKSWATERSTAAT
DIRECTIE ZEELAND
MEETDIENST

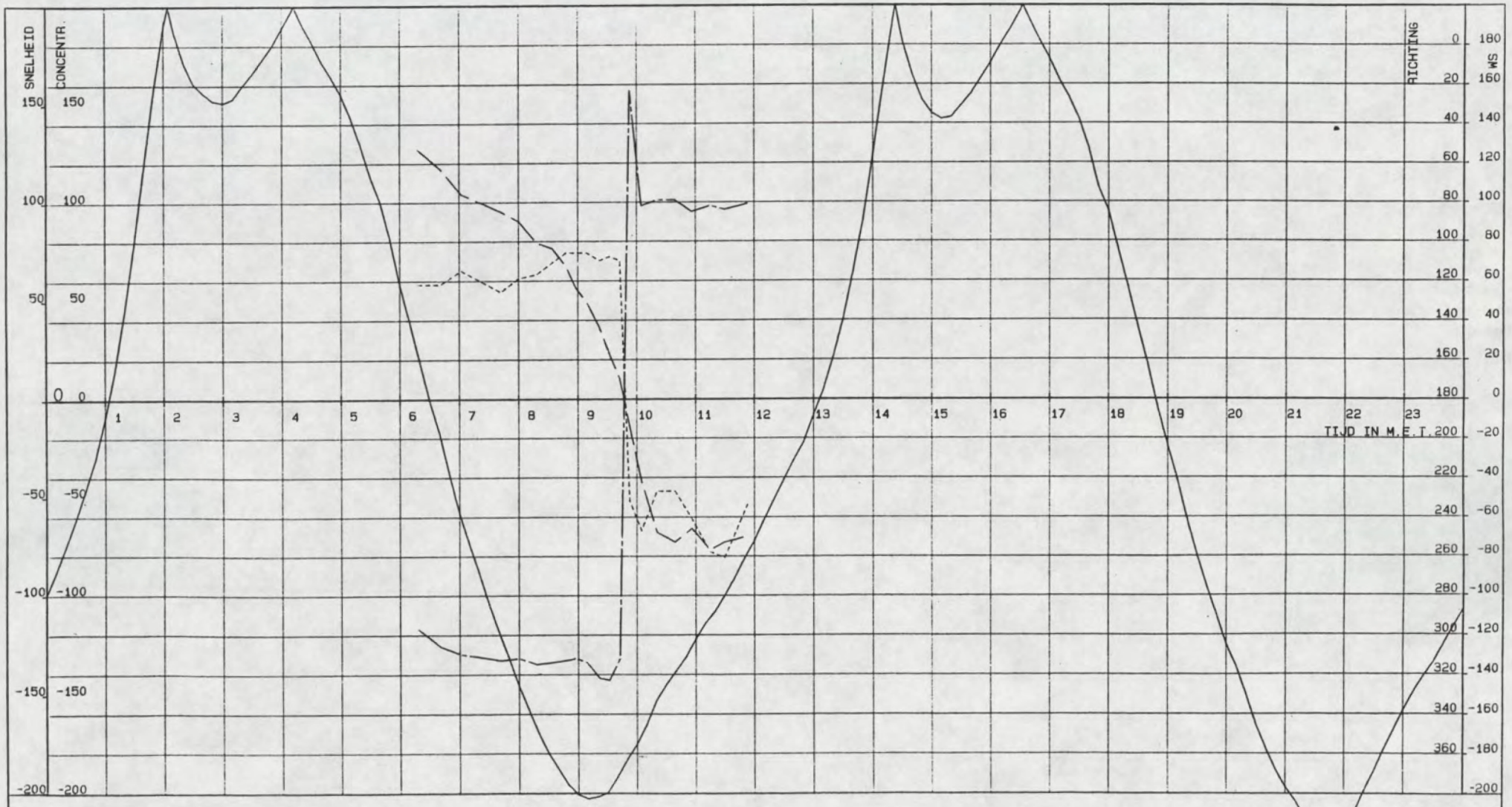

PARTECHMETING SCH.V.SPIJKERPLAAT RAAI 9 MP 7

GETIJLIJN VLIS .cm. . SNELHEID.cm/s. CONCENTRATIE.mg/l. RICHTING.deg.

VAARTUIG : SWALINGE
KASTNR. : 102.3.5-06
VISNR. : 102.3.3-01

POSITIE.X. : 35571
POSITIE.Y. : 381860

CYCLUSTIJD : 120
MIDD.TIJD : 120

DATUM : 10-09-1991
STARTTIJD : 06 u 12
EINDTIJD : 12 u 01

AFSTAND TOT BODEM: 200 CM

RIJKSWATERSTAAT
DIRECTIE ZEELAND
MEETDIENST

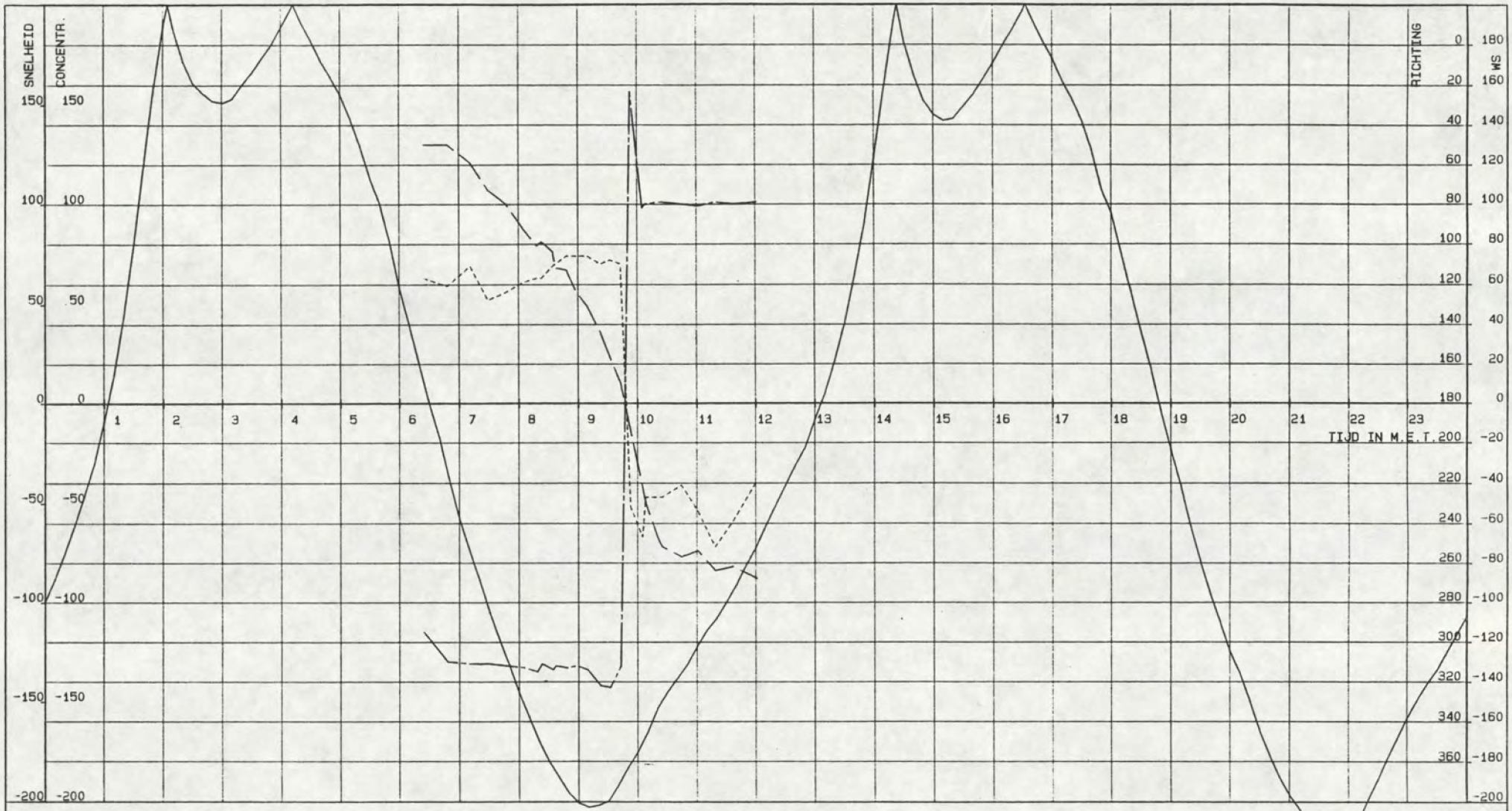

PARTECHMETING SCH.V.SPIJKERPLAAT RAAI 9 MP 7

GETIJLIJN VLIS .cm. SNELHEID.cm/s. CONCENTRATIE.mg/l. RICHTING.deg.

VAARTUIG :	SWALINGE			DATUM :	10-09-1991	AFSTAND TOT OPP. : 100 CM	RIJKSWATERSTAAT
KASTNR. :	102.3.5-06	POSITIE.X. :	35571	CYCLUSTIJD :	120	STARTTIJD : 06 u 12	DIRECTIE ZEELAND
VISNR. :	102.3.3-01	POSITIE.Y. :	381860	MIDD.TIJD :	120	EINDTIJD : 12 u 01	MEETDIENST

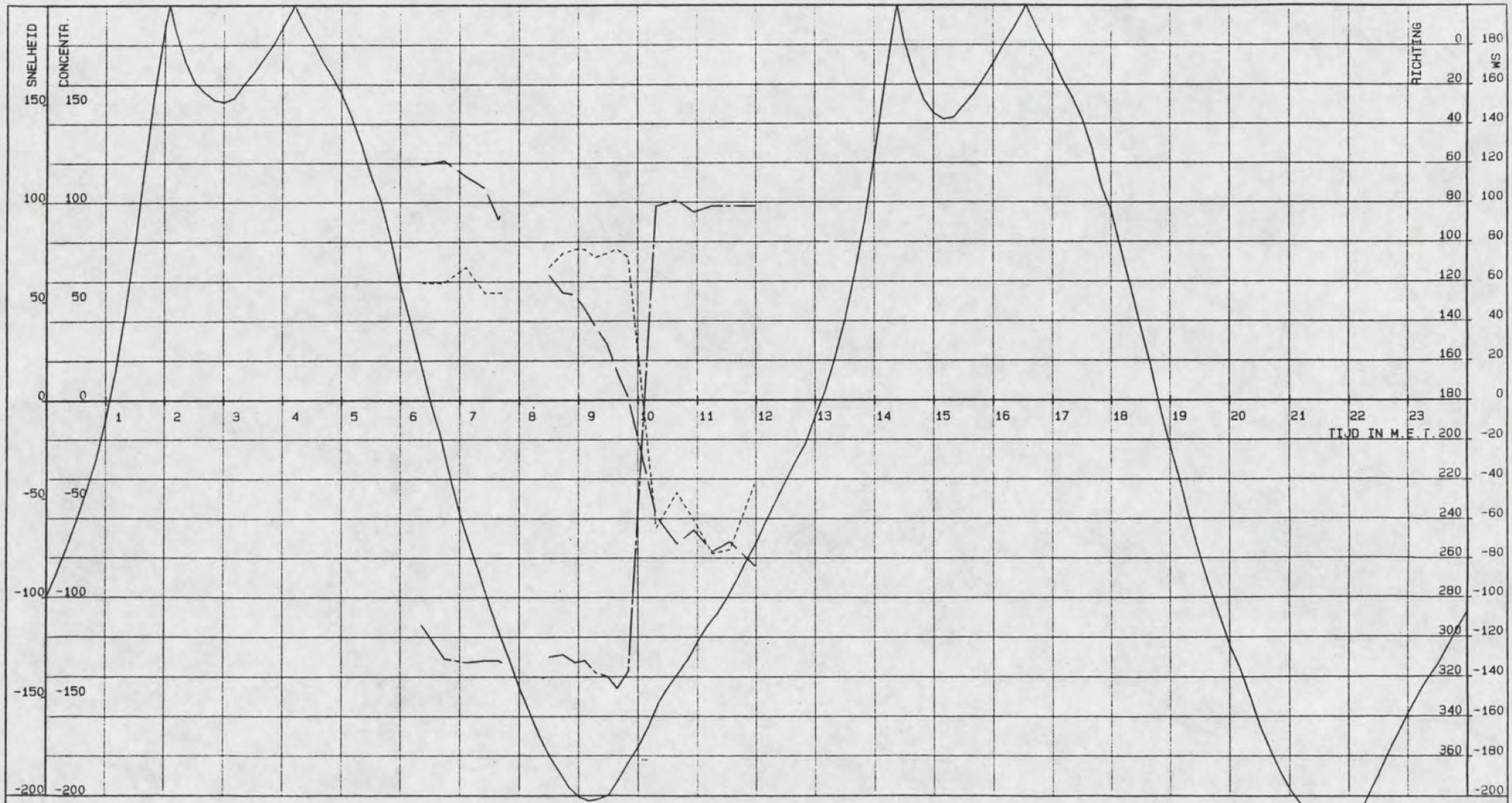

PARTECHMETING SCH.V.SPIJKERPLAAT RAAI 9 MP 7

GETIJLIJN VLIS .cm. . SNELHEID.cm/s. CONCENTRATIE.mg/l. RICHTING.deg.

VAARTUIG :	SWALINGE			DATUM :	10-09-1991	AFSTAND TOT OPP. : 200 CM	RIJKSWATERSTAAT
KASTNR. :	102.3.5-06	POSITIE.X. :	35571	CYCLUSTIJD :	120	STARTTIJD : 06 u 12	DIRECTIE ZEELAND
VISNR. :	102.3.3-01	POSITIE.Y. :	381860	MIDD.TIJD :	120	EINDTIJD : 12 u 01	MEETDIENST

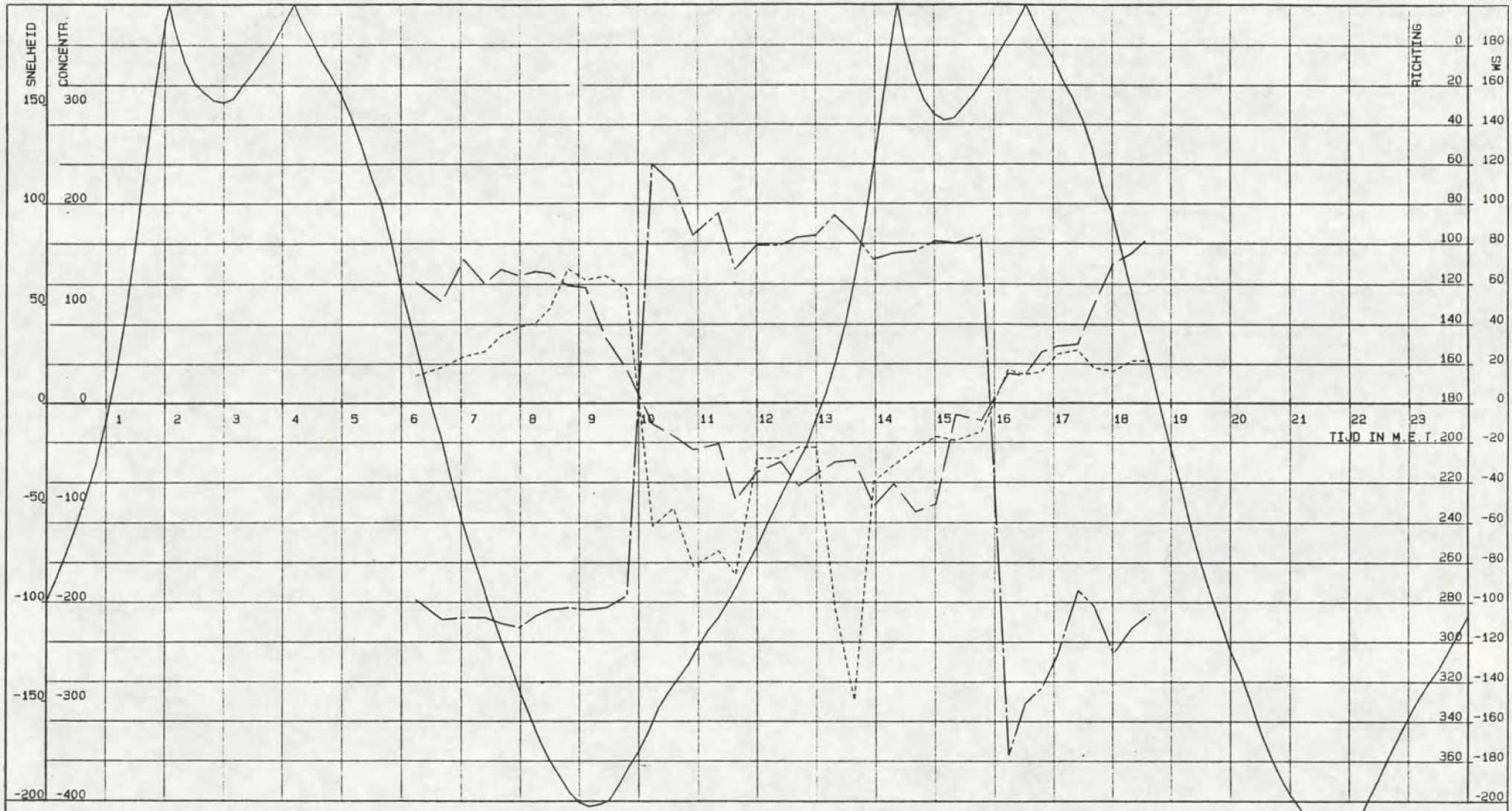

PARTECHMETING SCH.V.SPIJKERPLAAT RAAI 9 MP 9

GETIJLIJN VLIS .cm. . SNELHEID.cm/s. CONCENTRATIE.mg/l. RICHTING.deg.

VAARTUIG : STEENVLIET
KASTNR. : 102.3.5-02
VISNR. : 102.3.3-02

POSITIE.X. : 35914
POSITIE.Y. : 383033

CYCLUSTIJD : 120
MIDD.TIJD : 120

DATUM : 10-09-1991
STARTTIJD : 06 u 14
EINDTIJD : 18 u 53

AFSTAND TOT BODEM: 50 CM

RIJKSWATERSTAAT
DIRECTIE ZEELAND
MEETDIENST

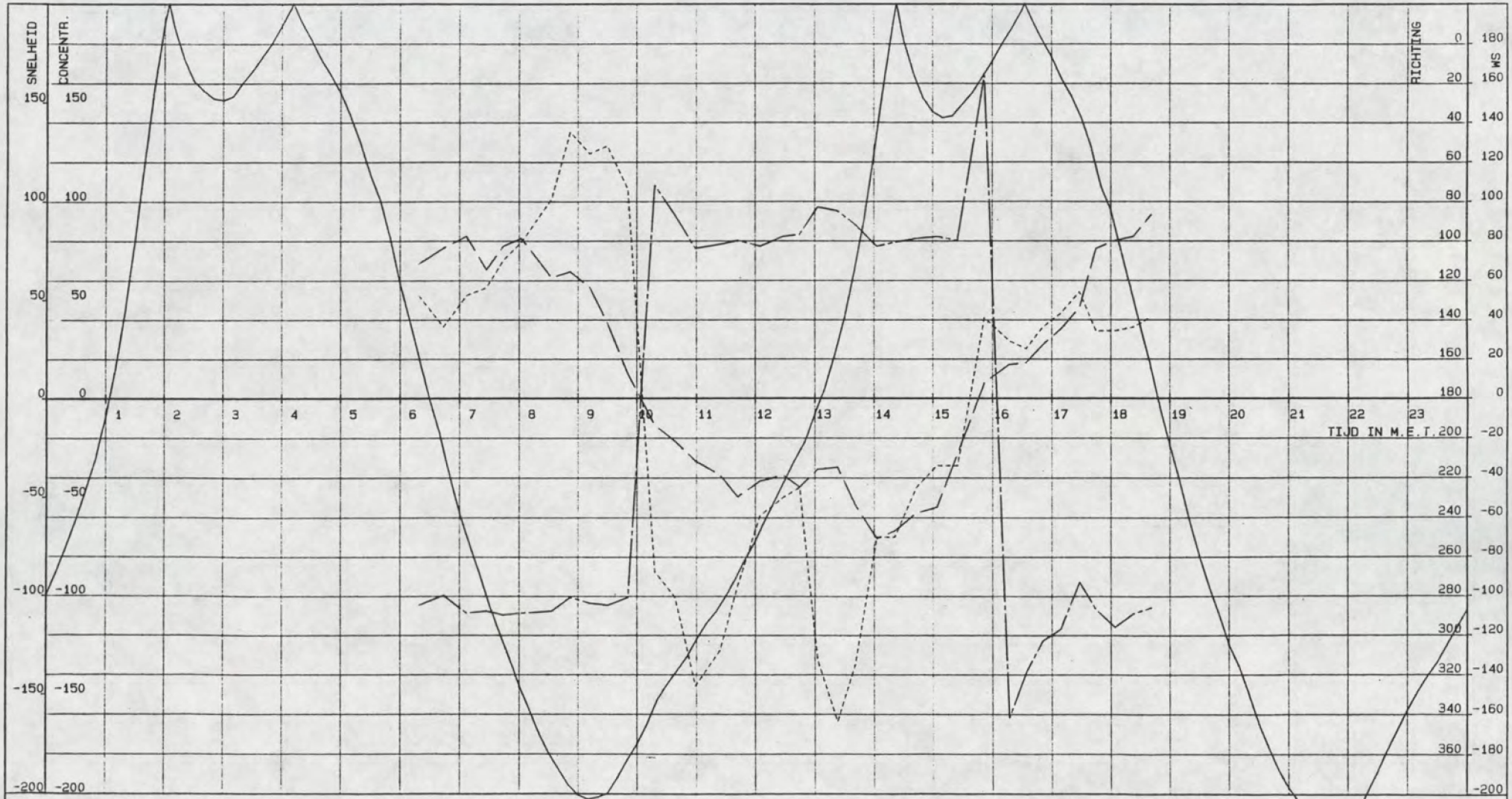

PARTECHMETING SCH.V.SPIJKERPLAAT RAAI 9 MP 9

———— GETIJLIJN VLIS .cm. — — — . SNELHEID.cm/s. ---------- CONCENTRATIE.mg/l. ———·—— RICHTING.deg.

VAARTUIG :	STEENVLIET			DATUM :	10-09-1991	AFSTAND TOT BODEM: 100 CM	RIJKSWATERSTAAT
KASTNR. :	102.3.5-02	POSITIE.X. :	35914	CYCLUSTIJD :	120	STARTTIJD : 06 u 14	DIRECTIE ZEELAND
VISNR. :	102.3.3-02	POSITIE.Y. :	383033	MIDD.TIJD :	120	EINDTIJD : 18 u 53	MEETDIENST

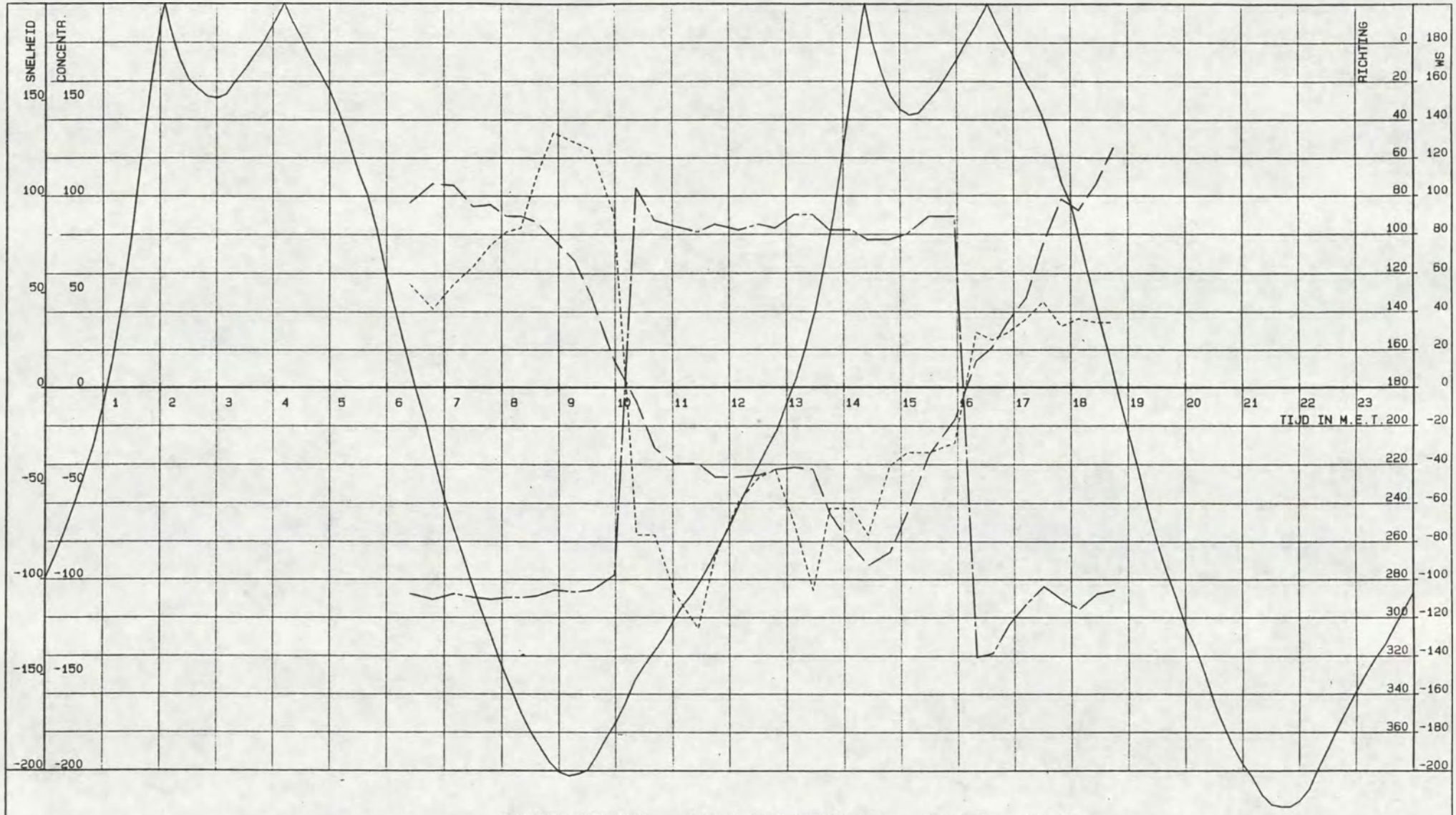

PARTECHMETING SCH.V.SPIJKERPLAAT RAAI 9 MP 9

GETIJLIJN VLIS .cm. . SNELHEID.cm/s. CONCENTRATIE.mg/l. RICHTING.deg.

VAARTUIG : STEENVLIET				DATUM : 10-09-1991	AFSTAND TOT BODEM: 300 CM	RIJKSWATERSTAAT
KASTNR. : 102.3.5-02	POSITIE.X. : 35914	CYCLUSTIJD : 120	STARTTIJD : 06 u 14			DIRECTIE ZEELAND
VISNR. : 102.3.3-02	POSITIE.Y. : 383033	MIDD.TIJD : 120	EINDTIJD : 18 u 53			MEETDIENST

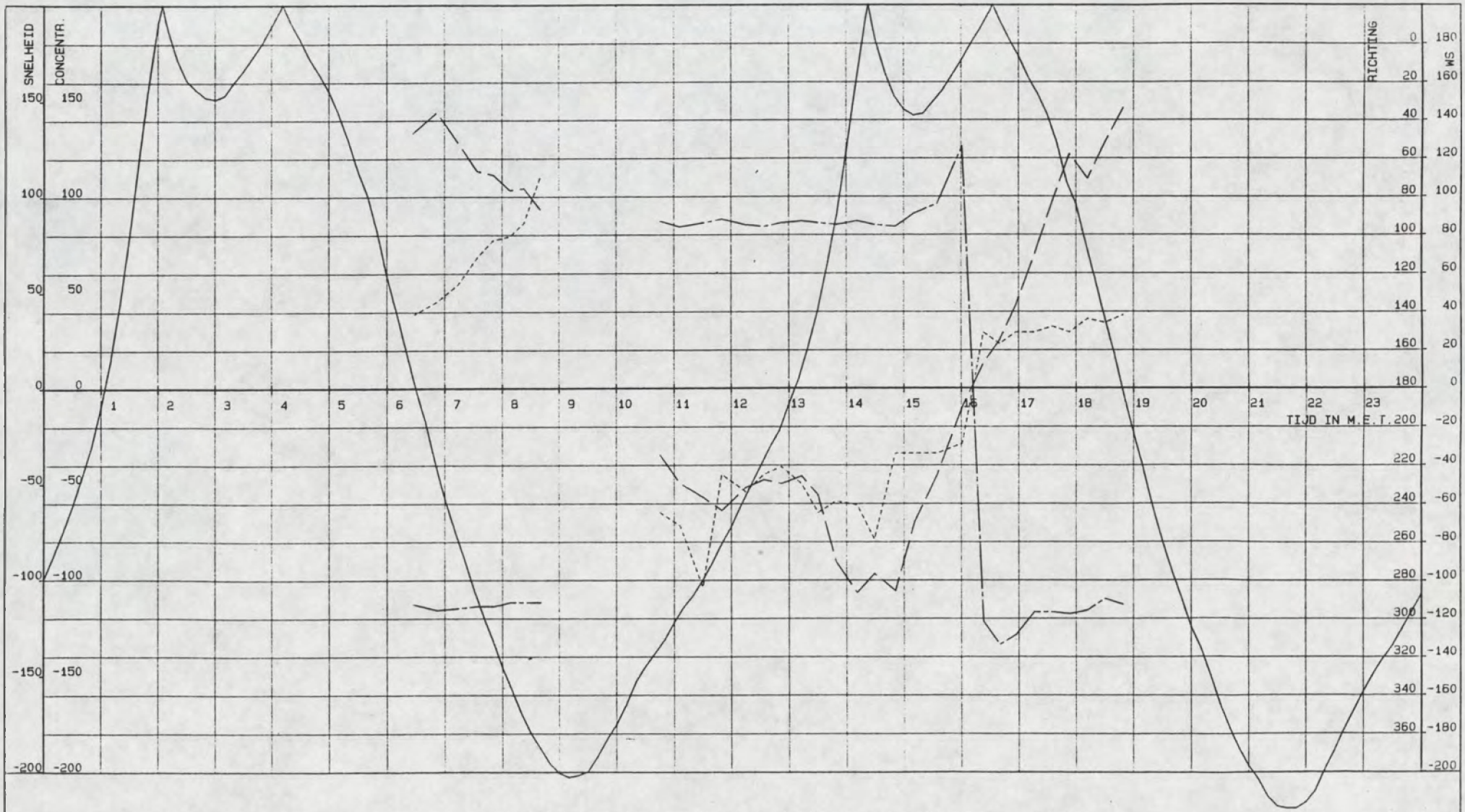

PARTECHMETING SCH.V.SPIJKERPLAAT RAAI 9 MP 9

GETIJLIJN VLIS .cm. . SNELHEID.cm/s. CONCENTRATIE.mg/l. RICHTING.deg.

VAARTUIG : STEENVLIET				DATUM : 10-09-1991	AFSTAND TOT OPP. : 800 CM	RIJKSWATERSTAAT
KASTNR. : 102.3.5-02	POSITIE.X. : 35914	CYCLUSTIJD : 120	STARTTIJD : 06 u 14			DIRECTIE ZEELAND
VISNR. : 102.3.3-02	POSITIE.Y. : 383033	MIDD.TIJD : 120	EINDTIJD : 18 u 53			MEETDIENST

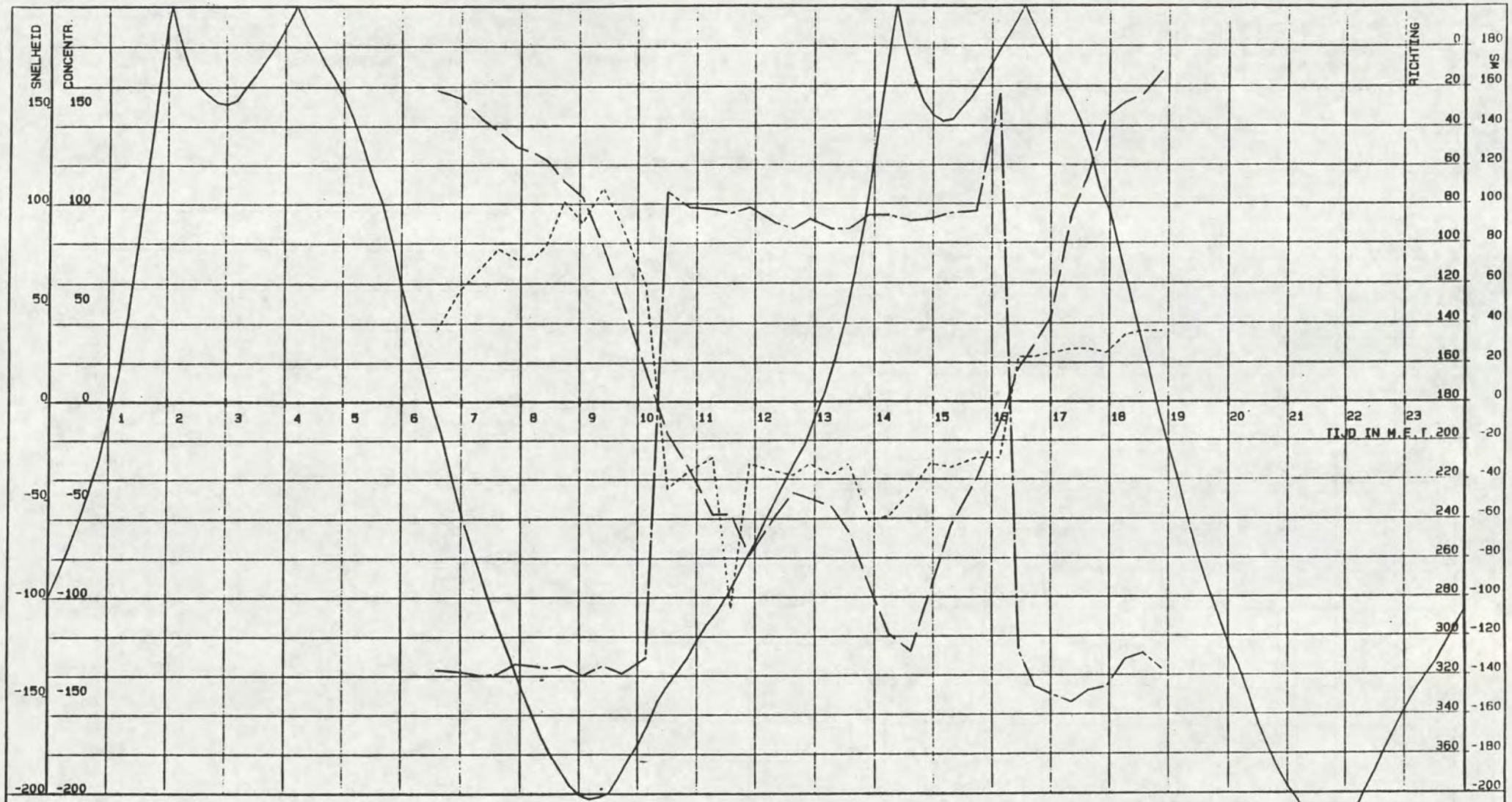

PARTECHMETING SCH.V.SPIJKERPLAAT RAAI 9 MP 9

GETIJLIJN VLIS .cm. . SNELHEID.cm/s. CONCENTRATIE.mg/l. RICHTING.deg.

VAARTUIG : STEENVLIET
KASTNR. . 102.3.5-02
VISNR. . 102.3.3-02

POSITIE.X. . 35914
POSITIE.Y. . 383033

CYCLUSTIJD : 120
MIDD.TIJD : 120

DATUM : 10-09-1991
STARTTIJD : 06 u 14
EINDTIJD : 18 u 53

AFSTAND TOT OPP. . 200 CM

RIJKSWATERSTAAT
DIRECTIE ZEELAND
MEETDIENST

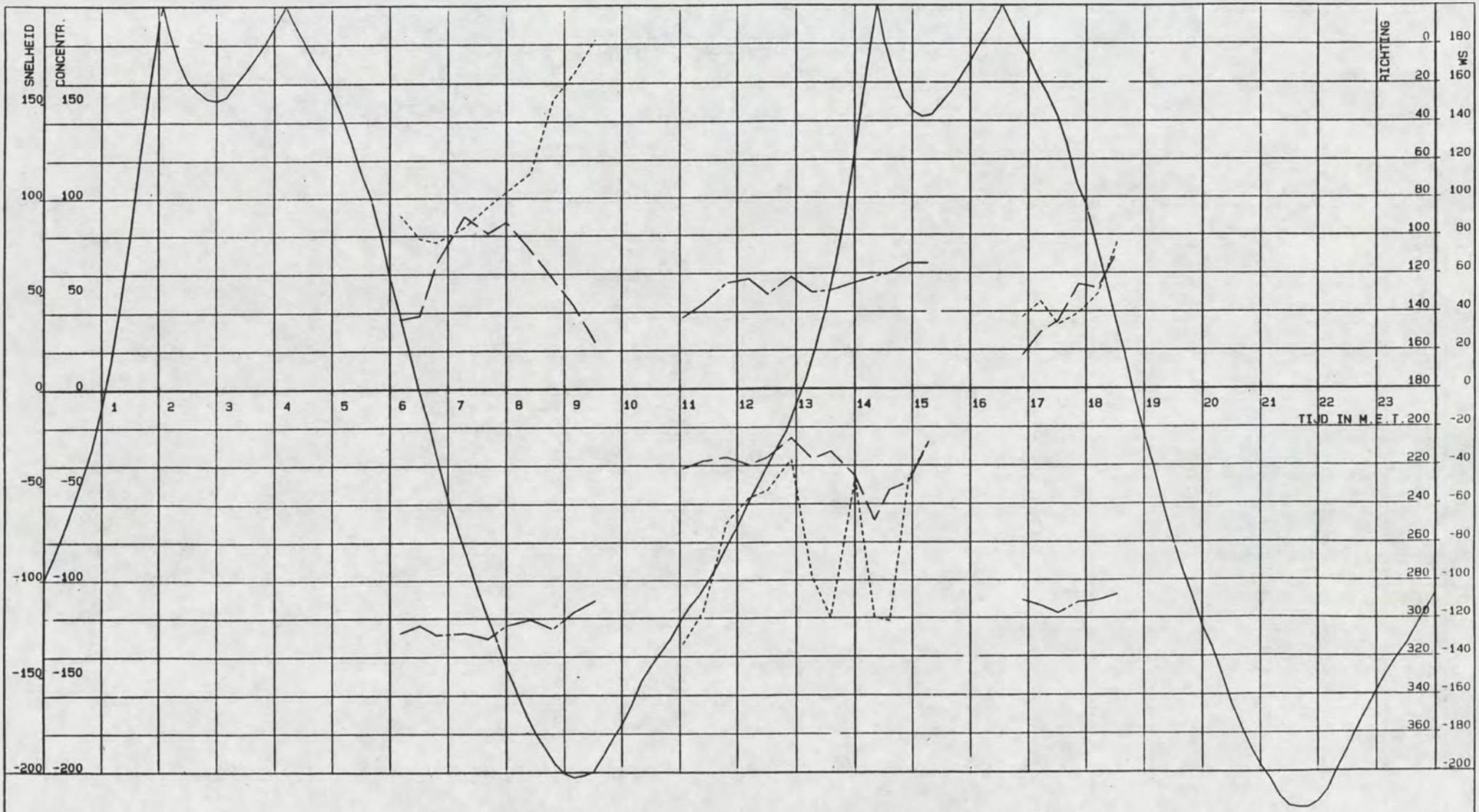

PARTECHMETING HONTE RAAI 9 MP 11

GETIJLIJN VLIS .cm. SNELHEID.cm/s. CONCENTRATIE.mg/l. RICHTING.deg.

VAARTUIG : WIJTVLIET
KASTNR. . 102.3.5-05
VISNR. . 102.3.3-09

POSITIE.X. . 36106
POSITIE.Y. . 383693

CYCLUSTIJD : 120
MIDD.TIJD : 120

DATUM : 10-09-1991
STARTTIJD : 06 u 10
EINDTIJD : 18 u 51

AFSTAND TOT BODEM: 100 CM

RIJKSWATERSTAAT
DIRECTIE ZEELAND
MEETDIENST

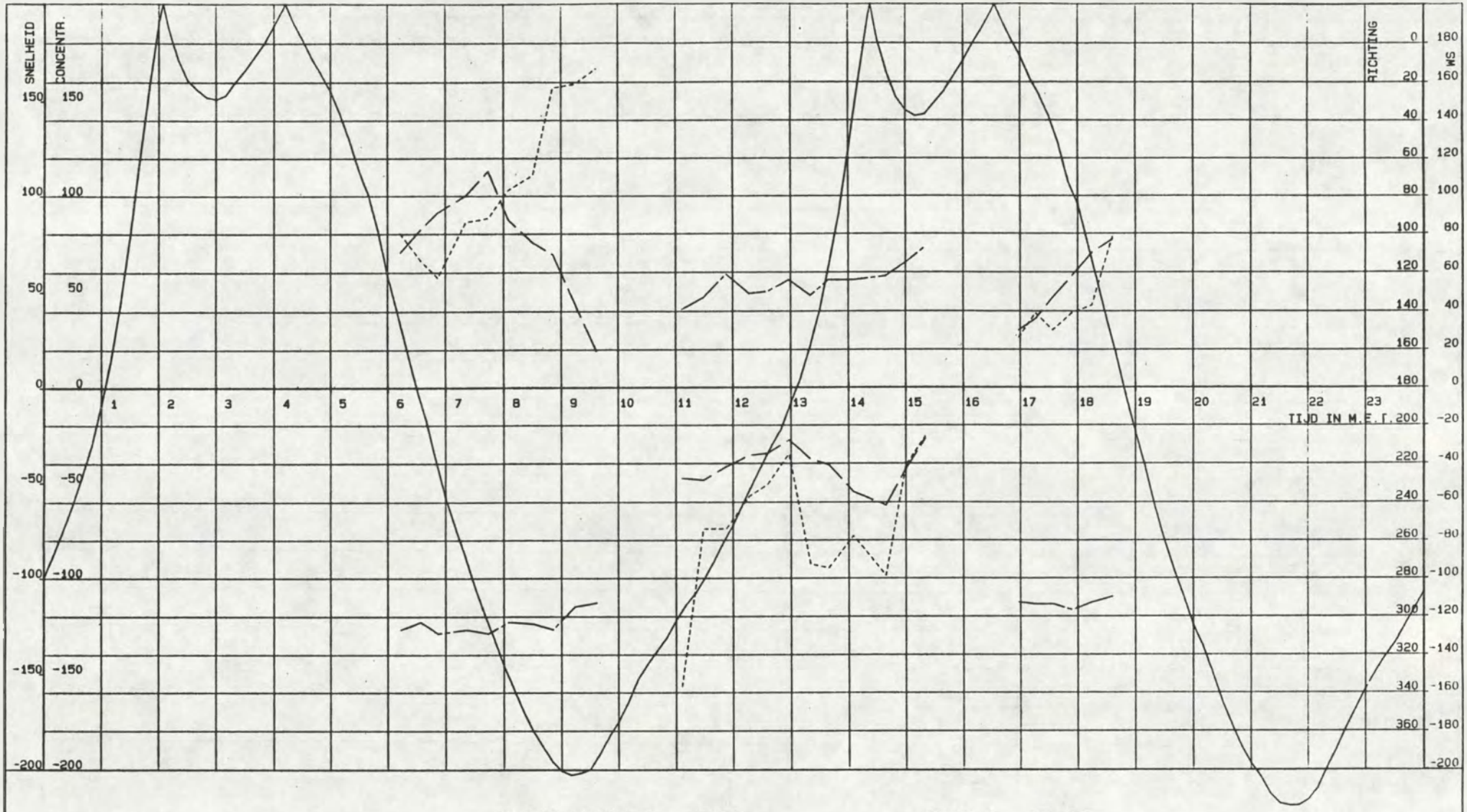

PARTECHMETING HONTE RAAI 9 MP 11

GETIJLIJN VLIS .cm. . SNELHEID.cm/s. . CONCENTRATIE.mg/l. RICHTING.deg.

VAARTUIG : WIJTVLIET
KASTNR. : 102.3.5-05
VISNR. : 102.3.3-09

POSITIE.X. : 36106
POSITIE.Y. : 383693

CYCLUSTIJD : 120
MIDD.TIJD : 120

DATUM : 10-09-1991
STARTTIJD : 06 u 10
EINDTIJD : 18 u 51

AFSTAND TOT BODEM: 200 CM

RIJKSWATERSTAAT
DIRECTIE ZEELAND
MEETDIENST

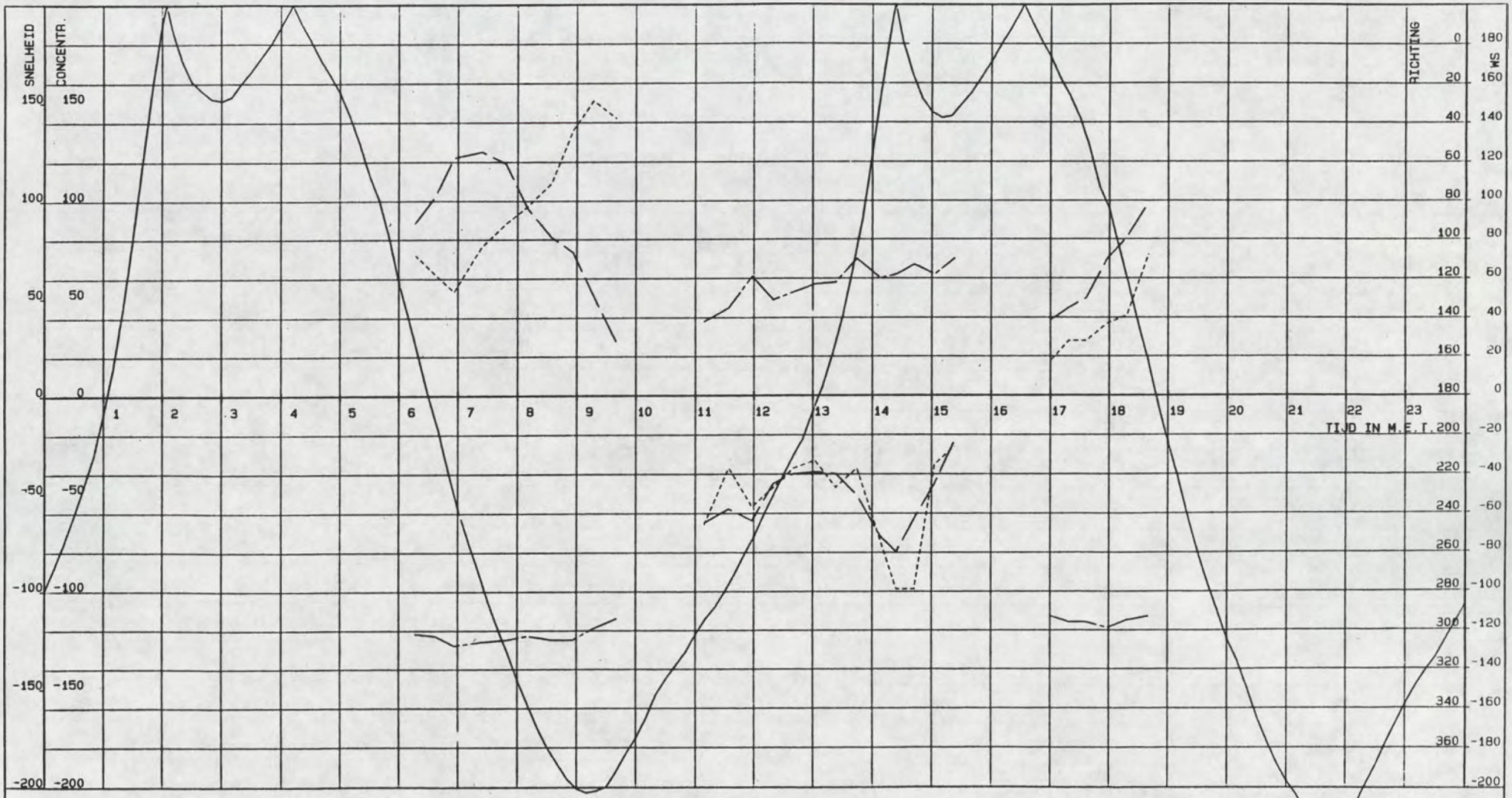

PARTECHMETING HONTE RAAI 9 MP 11

GETIJLIJN VLIS .cm. . SNELHEID.cm/s. CONCENTRATIE.mg/l. RICHTING.deg.

VAARTUIG : WIJTVLIET
KASTNR. : 102.3.5-05
VISNR. : 102.3.3-09

POSITIE.X. : 36106
POSITIE.Y. : 383693

CYCLUSTIJD : 120
MIDD.TIJD : 120

DATUM : 10-09-1991
STARTTIJD : 06 u 10
EINDTIJD : 18 u 51

AFSTAND TOT BODEM: 400 CM

RIJKSWATERSTAAT
DIRECTIE ZEELAND
MEETDIENST

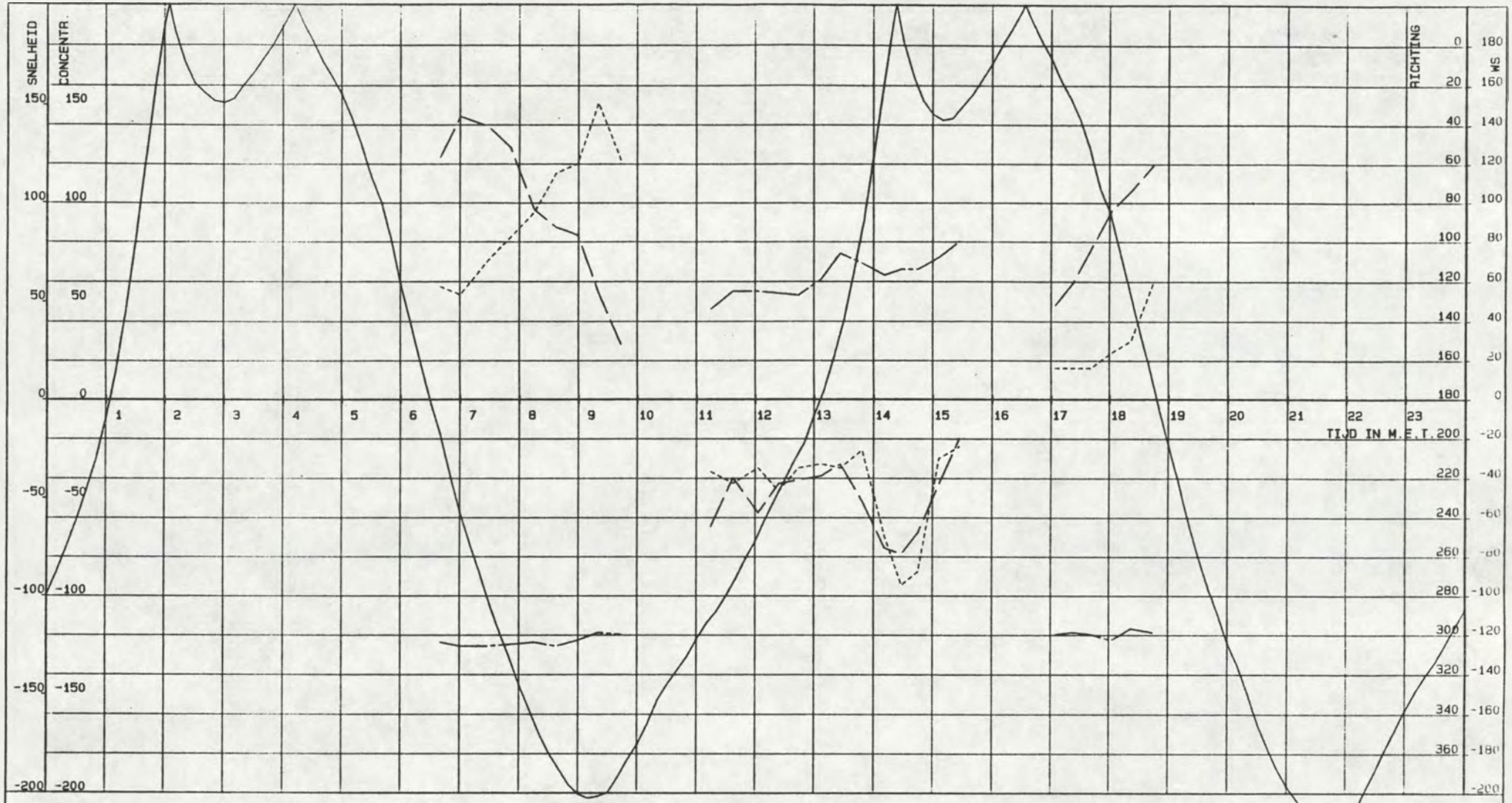

PARTECHMETING HONTE RAAI 9 MP 11

GETIJLIJN VLIS .cm. . SNELHEID.cm/s. CONCENTRATIE.mg/l. RICHTING.deg.

VAARTUIG : WIJTVLIET
KASTNR. : 102.3.5-05
VISNR. : 102.3.3-09

POSITIE.X. : 36106
POSITIE.Y. : 383693

CYCLUSTIJD : 120
MIDD.TIJD : 120

DATUM : 10-09-1991
STARTTIJD : 06 u 10
EINDTIJD : 18 u 51

AFSTAND TOT OPP. : 800 CM

RIJKSWATERSTAAT
DIRECTIE ZEELAND
MEETDIENST

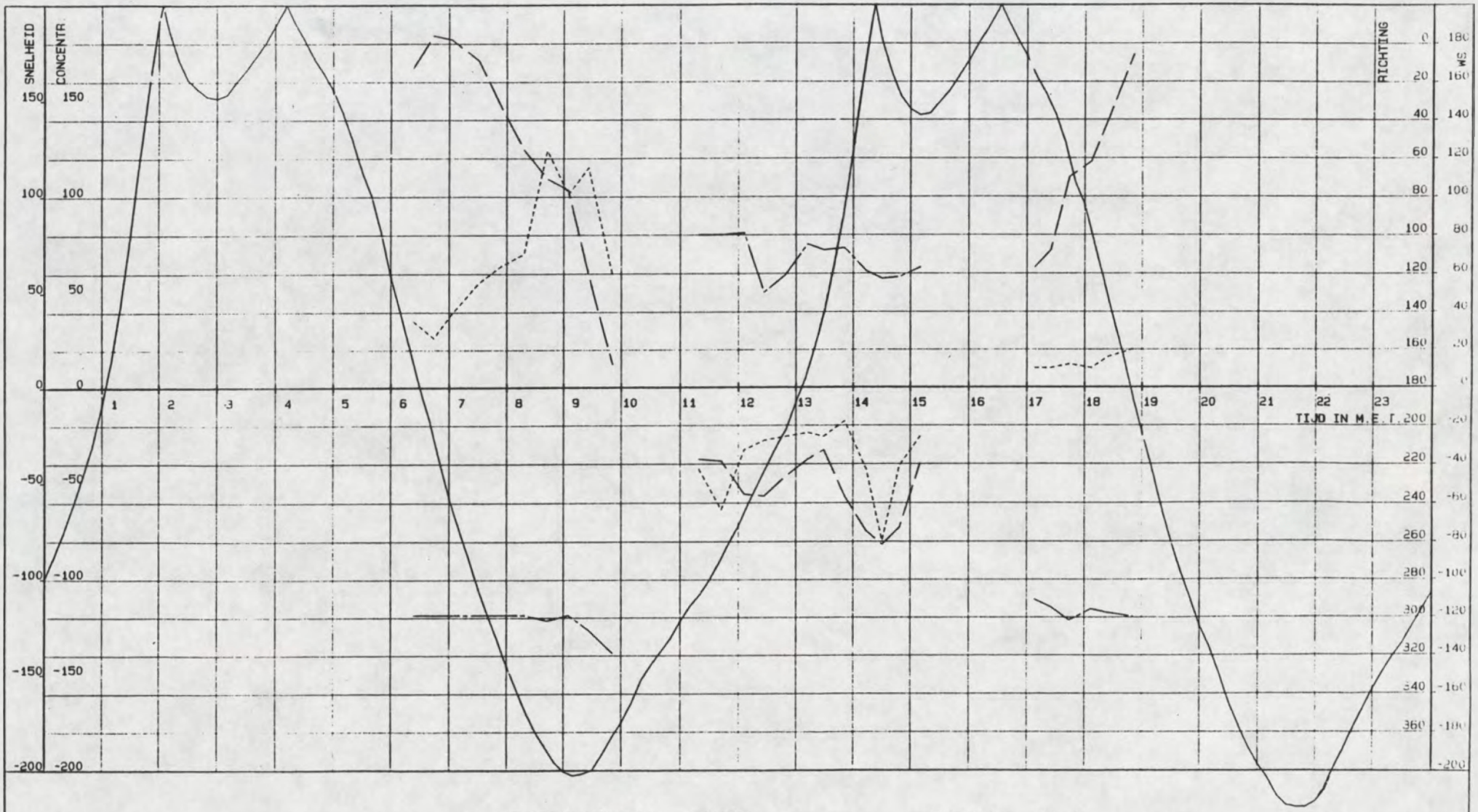

PARTECHMETING HONTE RAAI 9 MP 11

GETIJLIJN VLIS .cm. . SNELHEID.cm/s. CONCENTRATIE.mg/l. RICHTING.deg.

VAARTUIG :	WIJTVLIET			DATUM :	10-09-1991	AFSTAND TOT OPP. 200 CM	RIJKSWATERSTAAT
KASTNR.	102.3.5-05	POSITIE.X.	36106	CYCLUSTIJD :	120	STARTTIJD : 06 u 10	DIRECTIE ZEELAND
VISNR.	102.3.3-09	POSITIE.Y.	383693	MIDD.TIJD :	120	EINDTIJD : 18 u 51	MEETDIENST

directie zeeland
meetdienst zeeland
- bijlagen -

BIJLAGE 27 :KROMMEN PER MEETNIVEAU - SLIBTRANSPORT

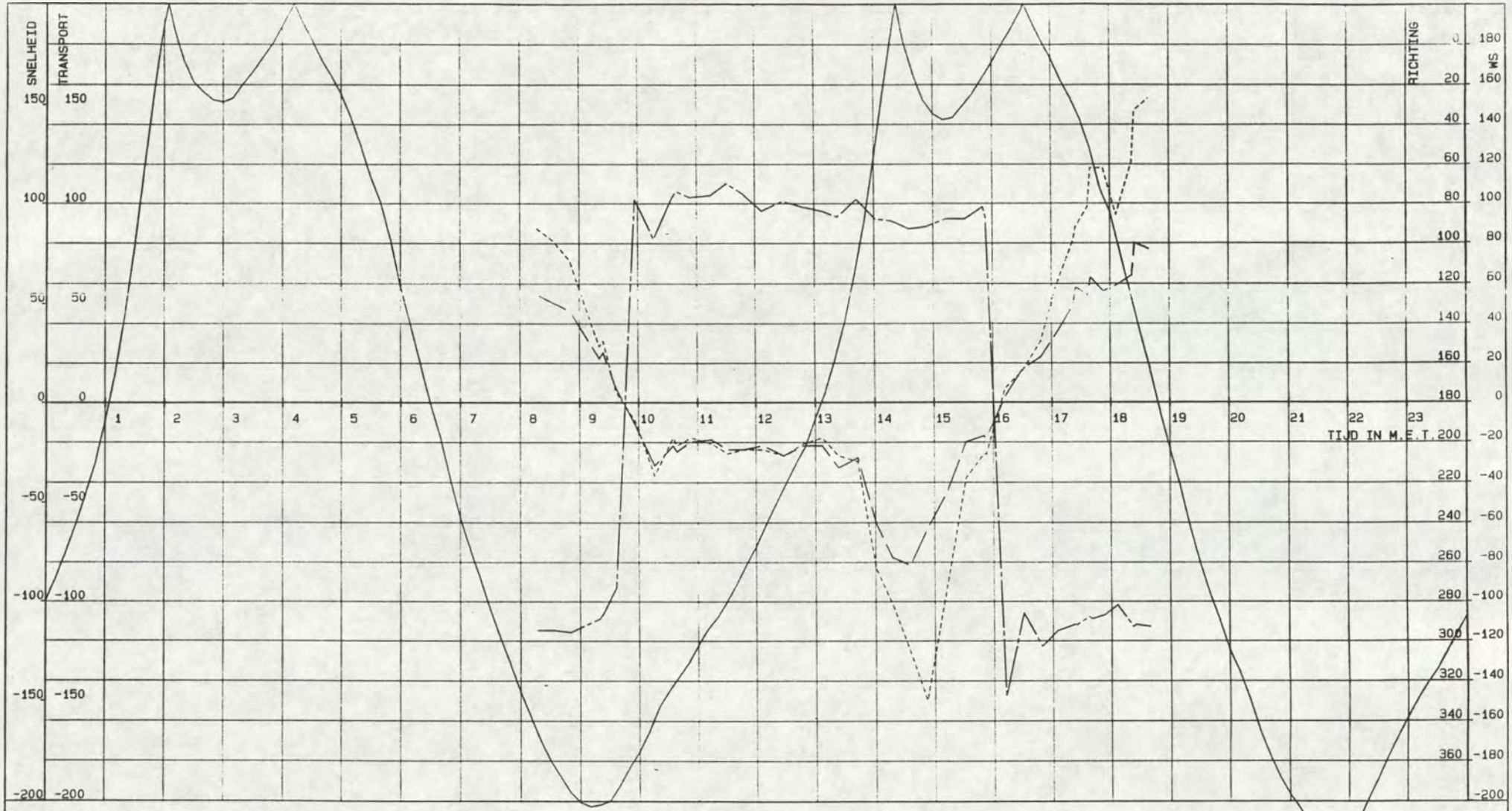

PARTECHMETING VAARW. L. HOOFDPLAAT RAAI 9 MP 2

———— GETIJLIJN VLIS .cm. — — . SNELHEID.cm/s. ---------- TRANSPORT .g/m2s. ———·—— RICHTING.deg.

VAARTUIG : PLUIMPOT
KASTNR. : 102.3.5-04
VISNR. : 102.3.3-03

POSITIE.X. : 34806
POSITIE.Y. : 378185

CYCLUSTIJD : 120
MIDD.TIJD : 120

DATUM : 10-09-1991
STARTTIJD : 08 u 04
EINDTIJD : 18 u 52

AFSTAND TOT BODEM: 50 CM

RIJKSWATERSTAAT
DIRECTIE ZEELAND
MEETDIENST

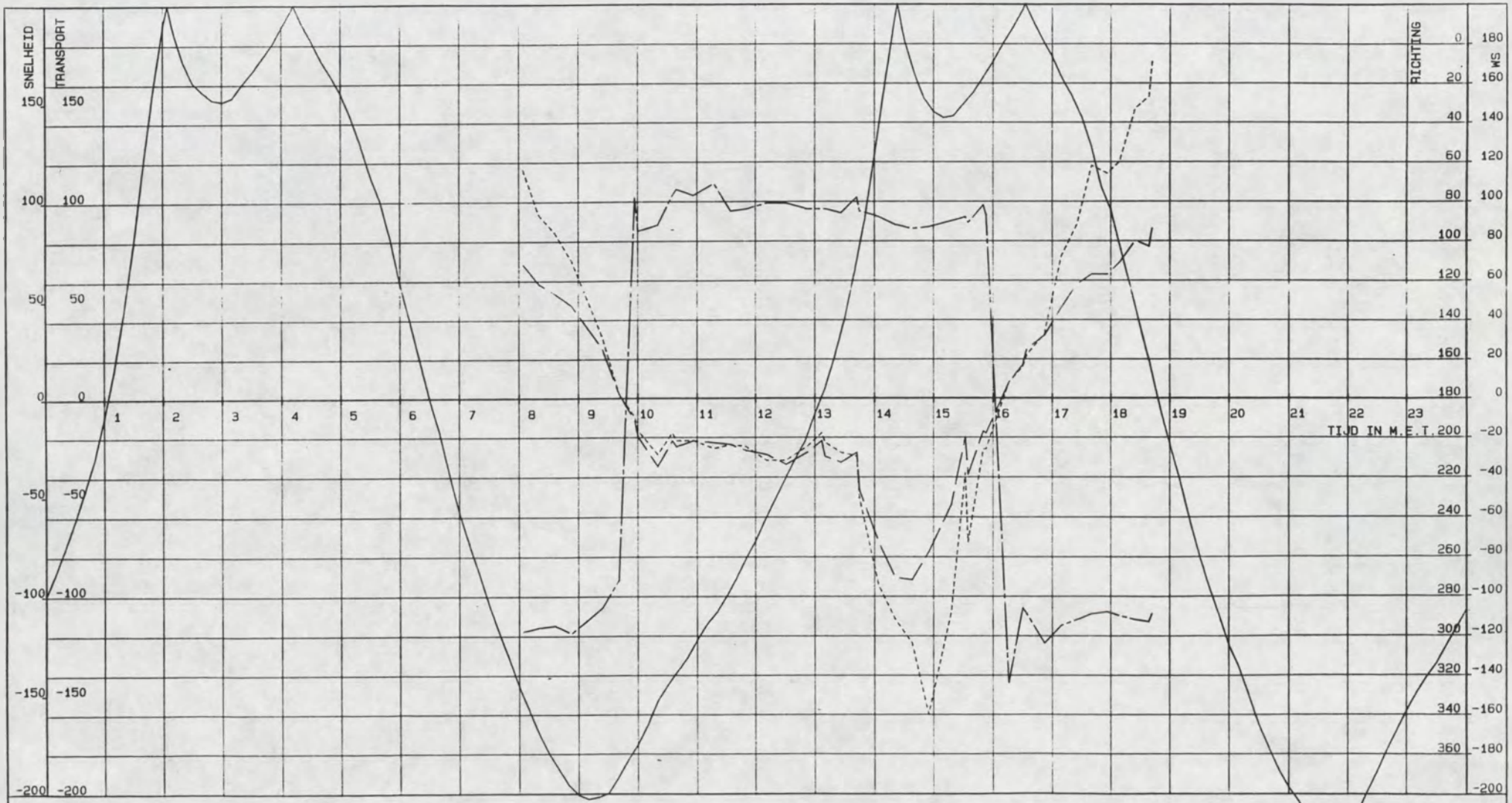

PARTECHMETING VAARW. L. HOOFDPLAAT RAAI 9 MP 2

_____ GETIJLIJN VLIS .cm. — — . SNELHEID.cm/s. ---------- TRANSPORT .g/m2s. _____ . _____ RICHTING.deg.

VAARTUIG : PLUIMPOT
KASTNR. : 102.3.5-04
VISNR. : 102.3.3-03

POSITIE.X. : 34806
POSITIE.Y. : 378185

CYCLUSTIJD : 120
MIDD.TIJD : 120

DATUM : 10-09-1991
STARTTIJD : 08 u 04
EINDTIJD : 18 u 52

AFSTAND TOT BODEM: 100 CM

RIJKSWATERSTAAT
DIRECTIE ZEELAND
MEETDIENST

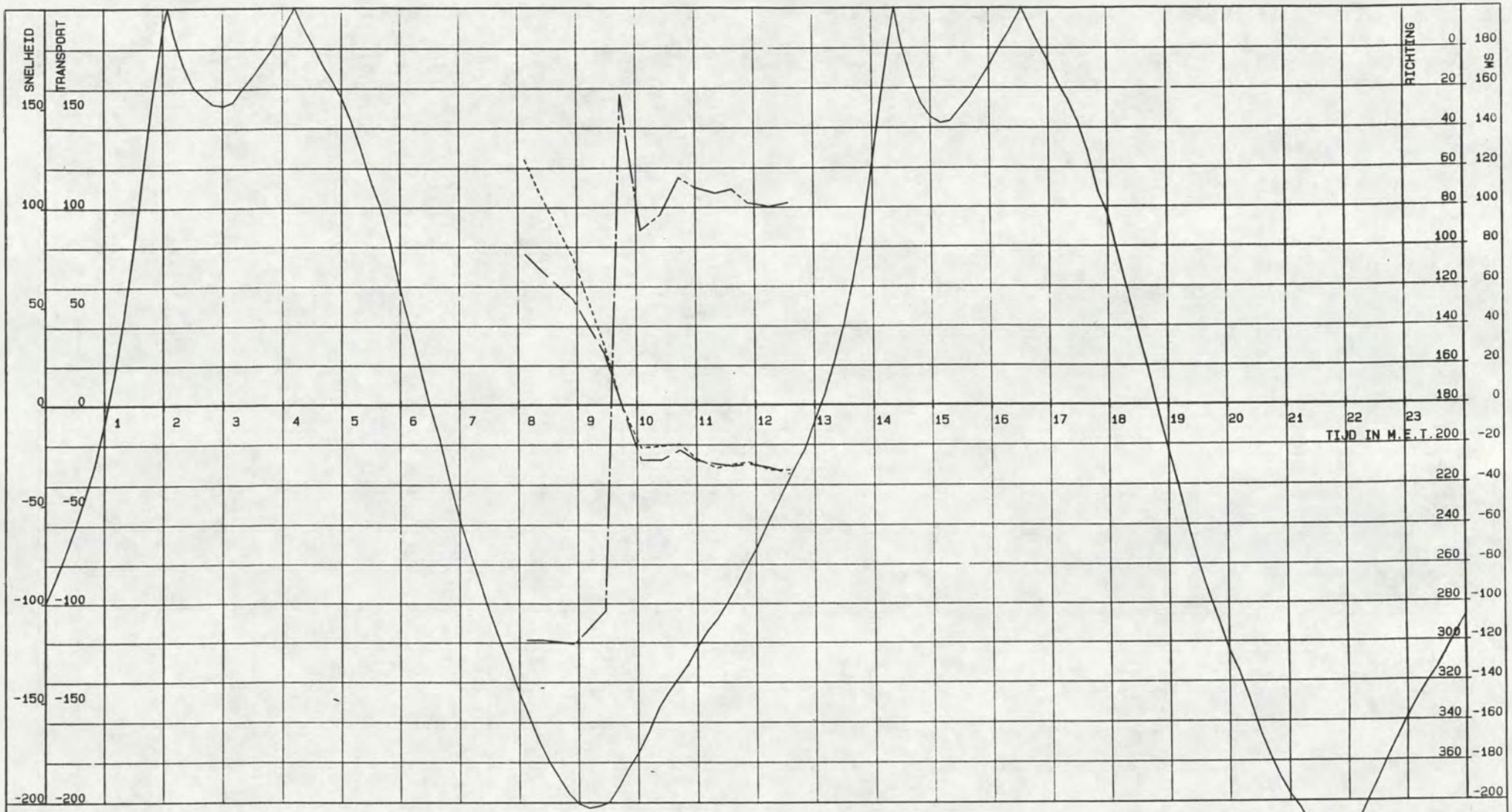

PARTECHMETING VAARW. L. HOOFDPLAAT RAAI 9 MP 2

GETIJLIJN VLIS .cm. . SNELHEID.cm/s. TRANSPORT .g/m2s. RICHTING.deg.

VAARTUIG : PLUIMPOT
KASTNR. : 102.3.5-04
VISNR. : 102.3.3-03

POSITIE.X. : 34806
POSITIE.Y. : 378185

CYCLUSTIJD : 120
MIDD.TIJD : 120

DATUM : 10-09-1991
STARTTIJD : 08 u 04
EINDTIJD : 18 u 52

AFSTAND TOT BODEM: 200 CM

RIJKSWATERSTAAT
DIRECTIE ZEELAND
MEETDIENST

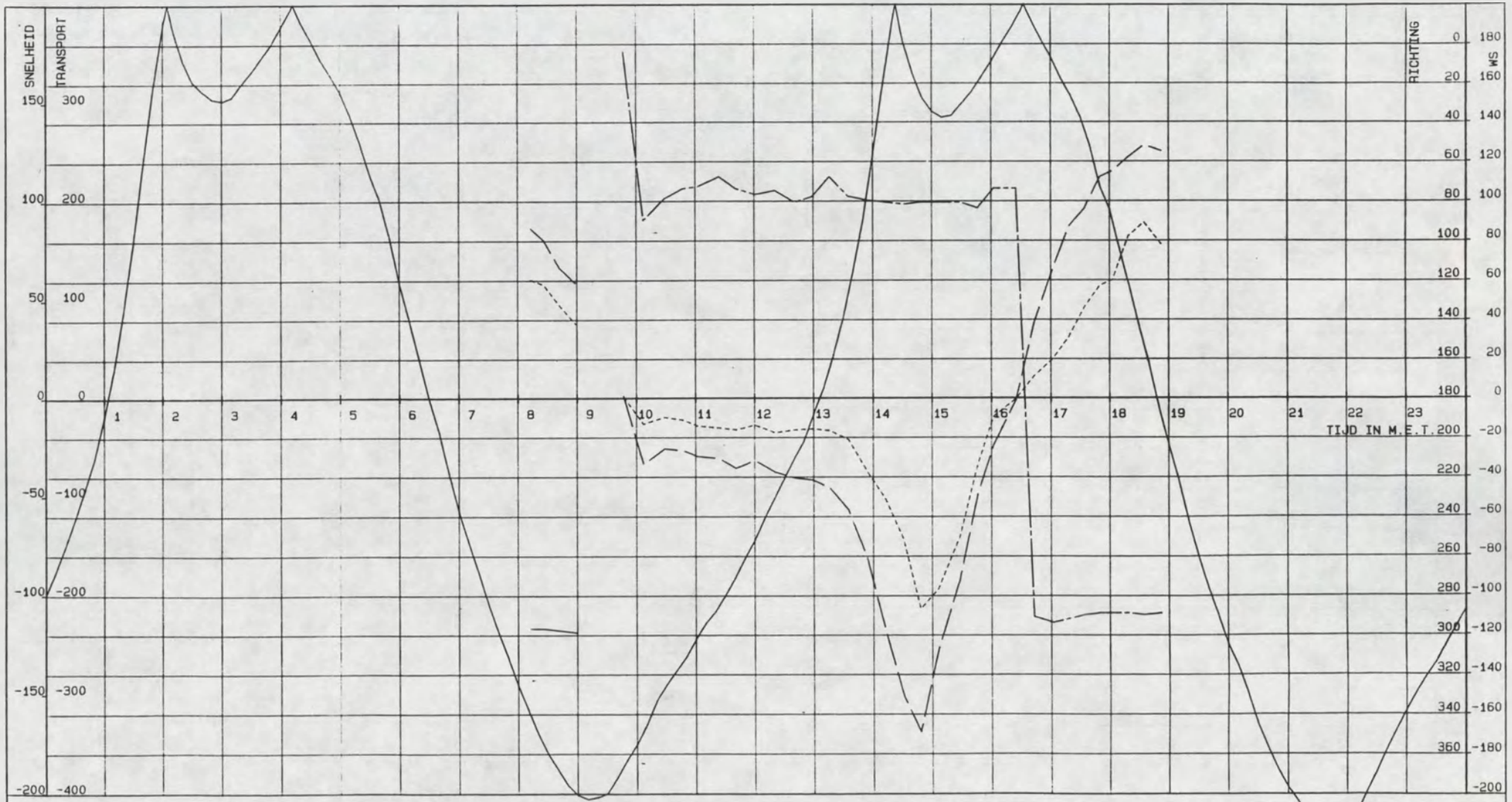

PARTECHMETING VAARW. L. HOOFDPLAAT RAAI 9 MP 2

GETIJLIJN VLIS .cm. — SNELHEID.cm/s. ---------- TRANSPORT .g/m2s. RICHTING.deg.

VAARTUIG : PLUIMPOT
KASTNR. : 102.3.5-04
VISNR. : 102.3.3-03

POSITIE.X. : 34806
POSITIE.Y. : 378185

CYCLUSTIJD : 120
MIDD.TIJD : 120

DATUM : 10-09-1991
STARTTIJD : 08 u 04
EINDTIJD : 18 u 52

AFSTAND TOT OPP. : 200 CM

RIJKSWATERSTAAT
DIRECTIE ZEELAND
MEETDIENST

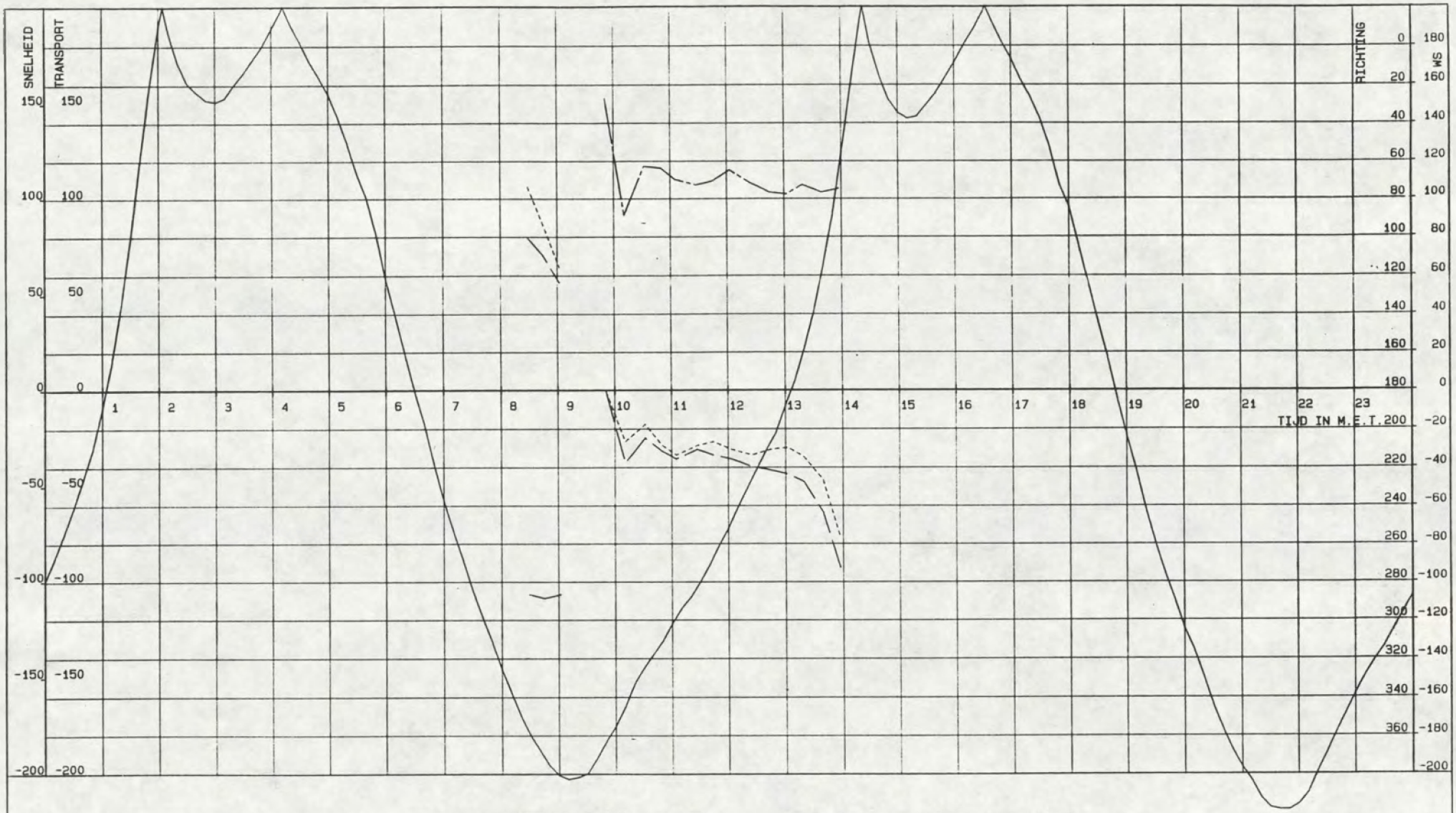

PARTECHMETING VAARW. L. HOOFDPLAAT RAAI 9 MP 2

GETIJLIJN VLIS .cm. . SNELHEID.cm/s. TRANSPORT .g/m2s. RICHTING.deg.

VAARTUIG : PLUIMPOT
KASTNR. : 102.3.5-04
VISNR. : 102.3.3-03

POSITIE.X. : 34806
POSITIE.Y. : 378185

CYCLUSTIJD : 120
MIDD.TIJD : 120

DATUM : 10-09-1991
STARTTIJD : 08 u 04
EINDTIJD : 18 u 52

AFSTAND TOT OPP. : 100 CM

RIJKSWATERSTAAT
DIRECTIE ZEELAND
MEETDIENST

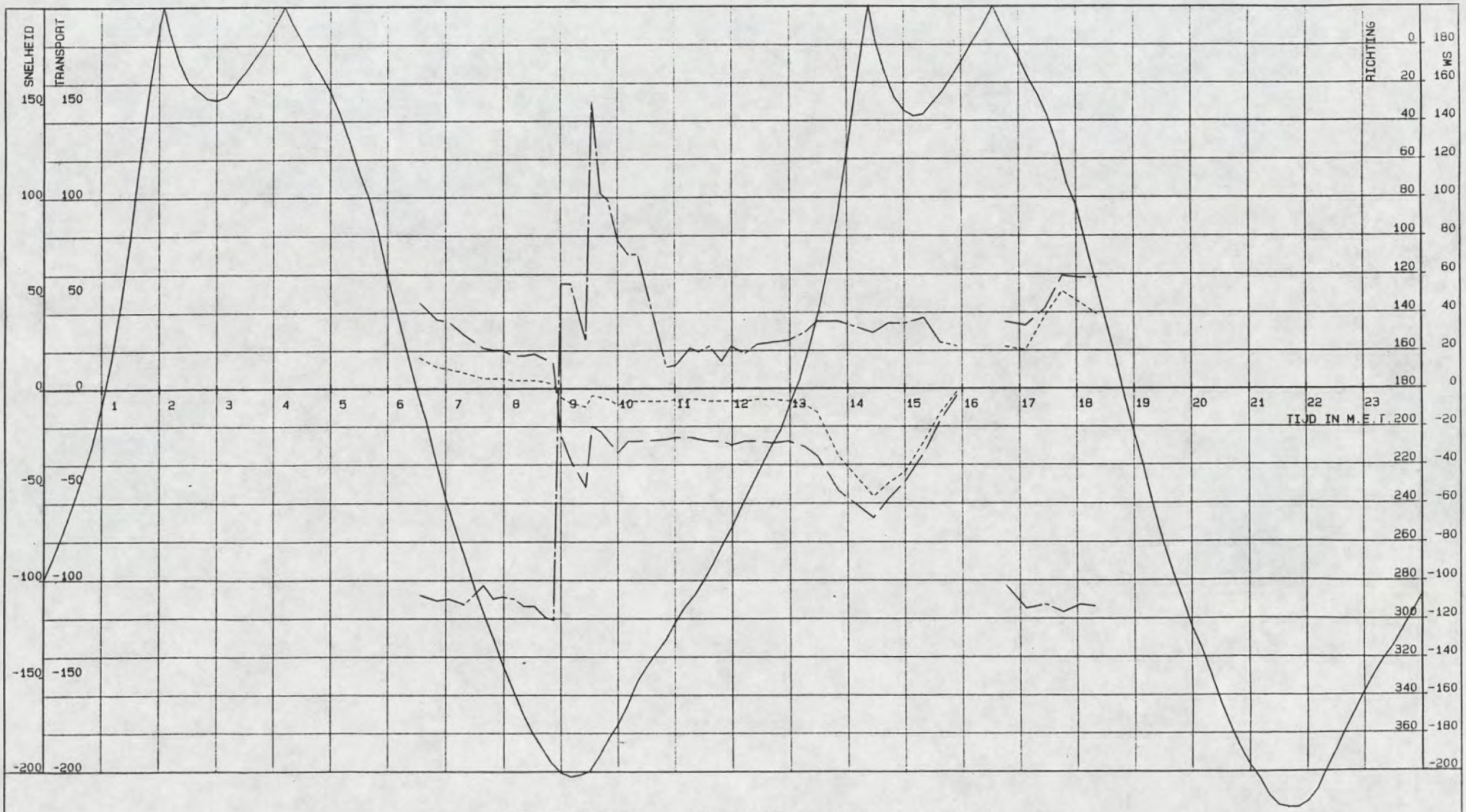

PARTECHMETING SCH.V.SPIJKERPLAAT RAAI 9 MP 6

GETIJLIJN VLIS .cm. . SNELHEID.cm/s. TRANSPORT .g/m2s. RICHTING.deg.

VAARTUIG : LODYCKE
KASTNR. : 102.3.5-08
VISNR. : 102.3.3-04

POSITIE.X. : 35207
POSITIE.Y. : 380403

CYCLUSTIJD : 120
MIDD.TIJD : 120

DATUM : 10-09-1991
STARTTIJD : 06 u 33
EINDTIJD : 18 u 31

AFSTAND TOT BODEM: 50 CM

RIJKSWATERSTAAT
DIRECTIE ZEELAND
MEETDIENST

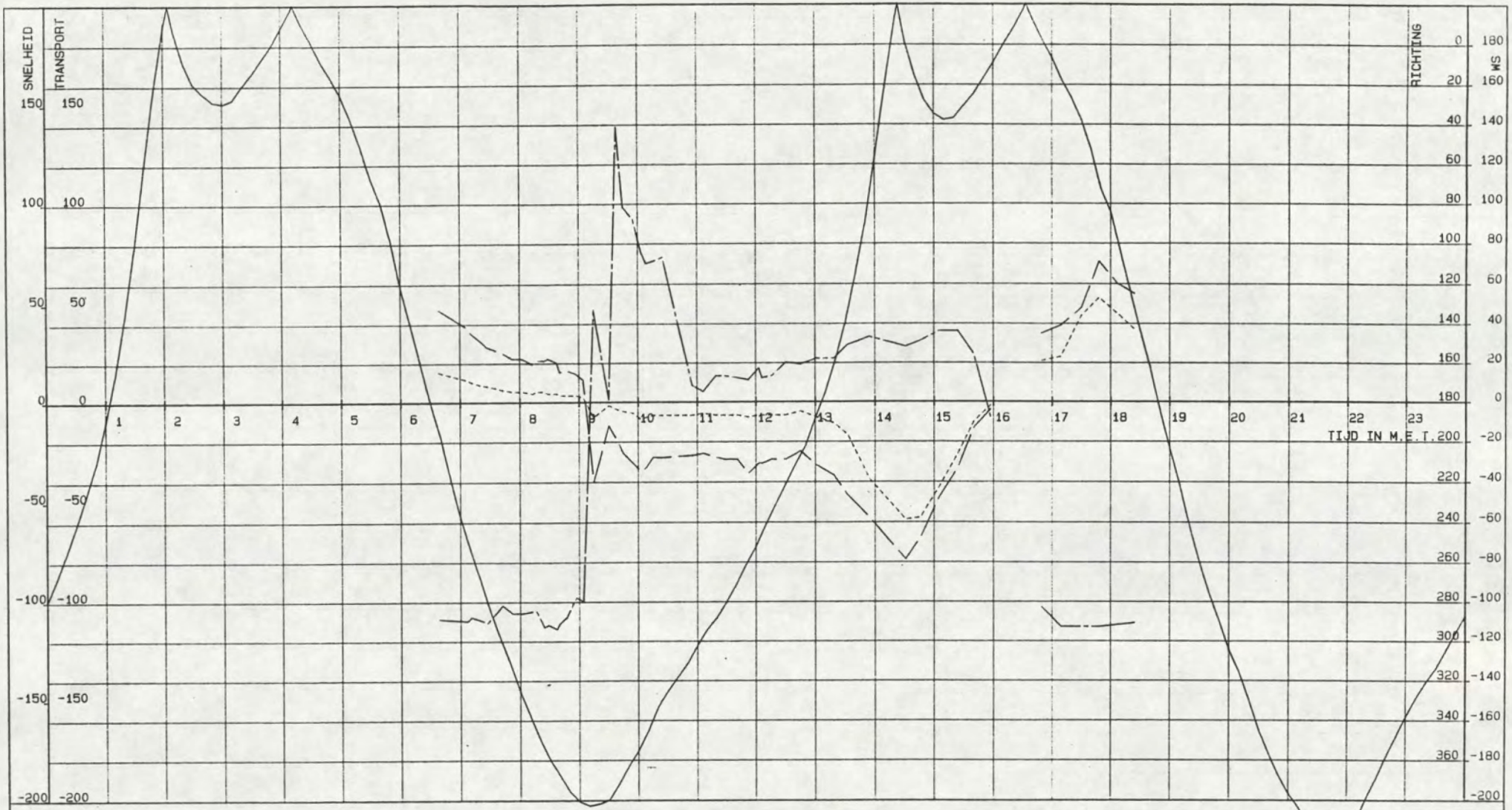

PARTECHMETING SCH.V.SPIJKERPLAAT RAAI 9 MP 6

GETIJLIJN VLIS .cm. . SNELHEID.cm/s. TRANSPORT .g/m2s. RICHTING.deg.

VAARTUIG :	LODYCKE			DATUM :	10-09-1991	AFSTAND TOT BODEM: 100 CM	RIJKSWATERSTAAT
KASTNR. :	102.3.5-08	POSITIE.X. :	35207	CYCLUSTIJD :	120	STARTTIJD : 06 u 33	DIRECTIE ZEELAND
VISNR. :	102.3.3-04	POSITIE.Y. :	380403	MIDD.TIJD :	120	EINDTIJD : 18 u 31	MEETDIENST

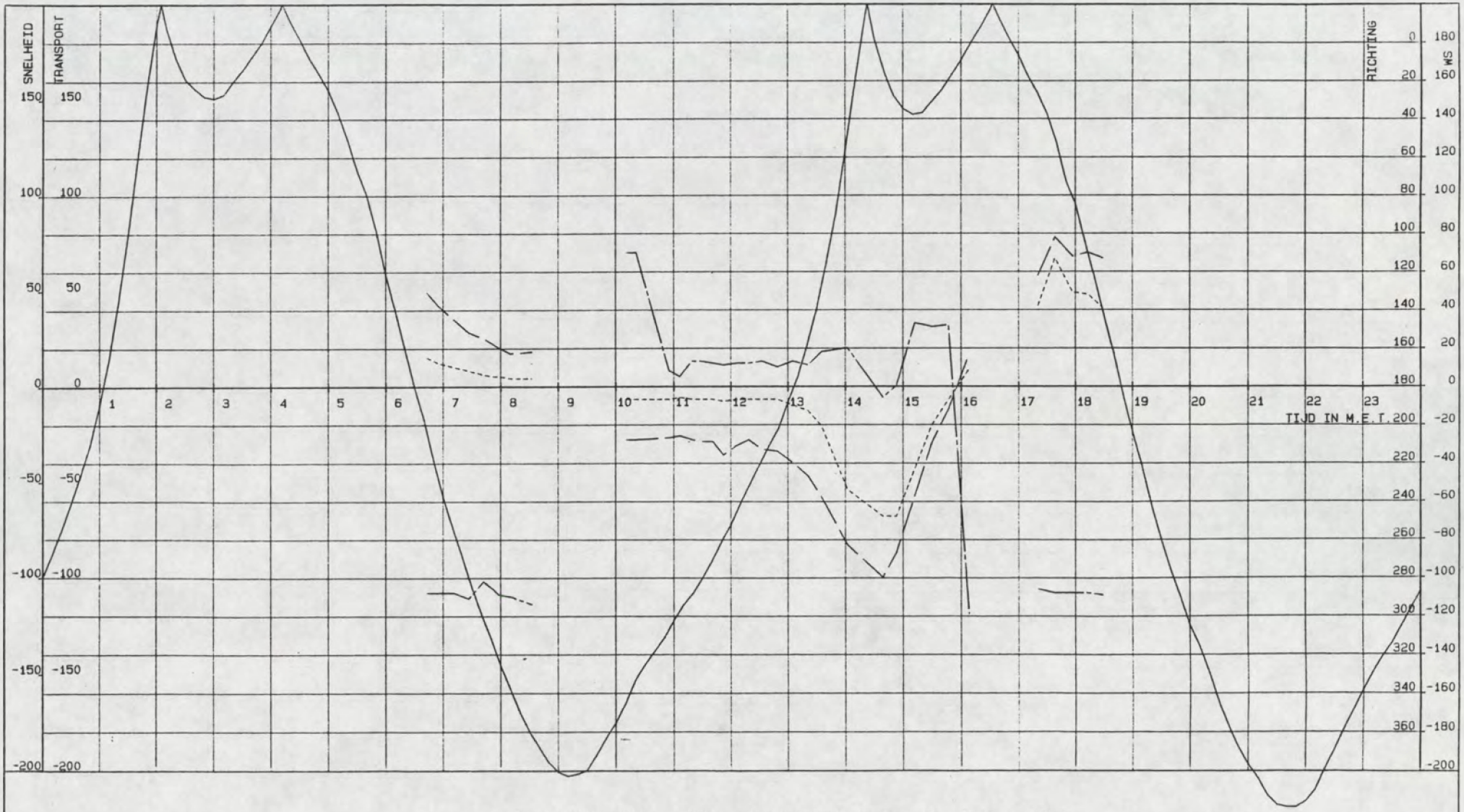

PARTECHMETING SCH.V.SPIJKERPLAAT RAAI 9 MP 6

GETIJLIJN VLIS .cm. . SNELHEID.cm/s. TRANSPORT .g/m2s. RICHTING.deg.

VAARTUIG : LODYCKE
KASTNR. : 102.3.5-08
VISNR. : 102.3.3-04

POSITIE.X. : 35207
POSITIE.Y. : 380403

CYCLUSTIJD : 120
MIDD.TIJD : 120

DATUM : 10-09-1991
STARTTIJD : 06 u 33
EINDTIJD : 18 u 31

AFSTAND TOT OPP. : 200 CM

RIJKSWATERSTAAT
DIRECTIE ZEELAND
MEETDIENST

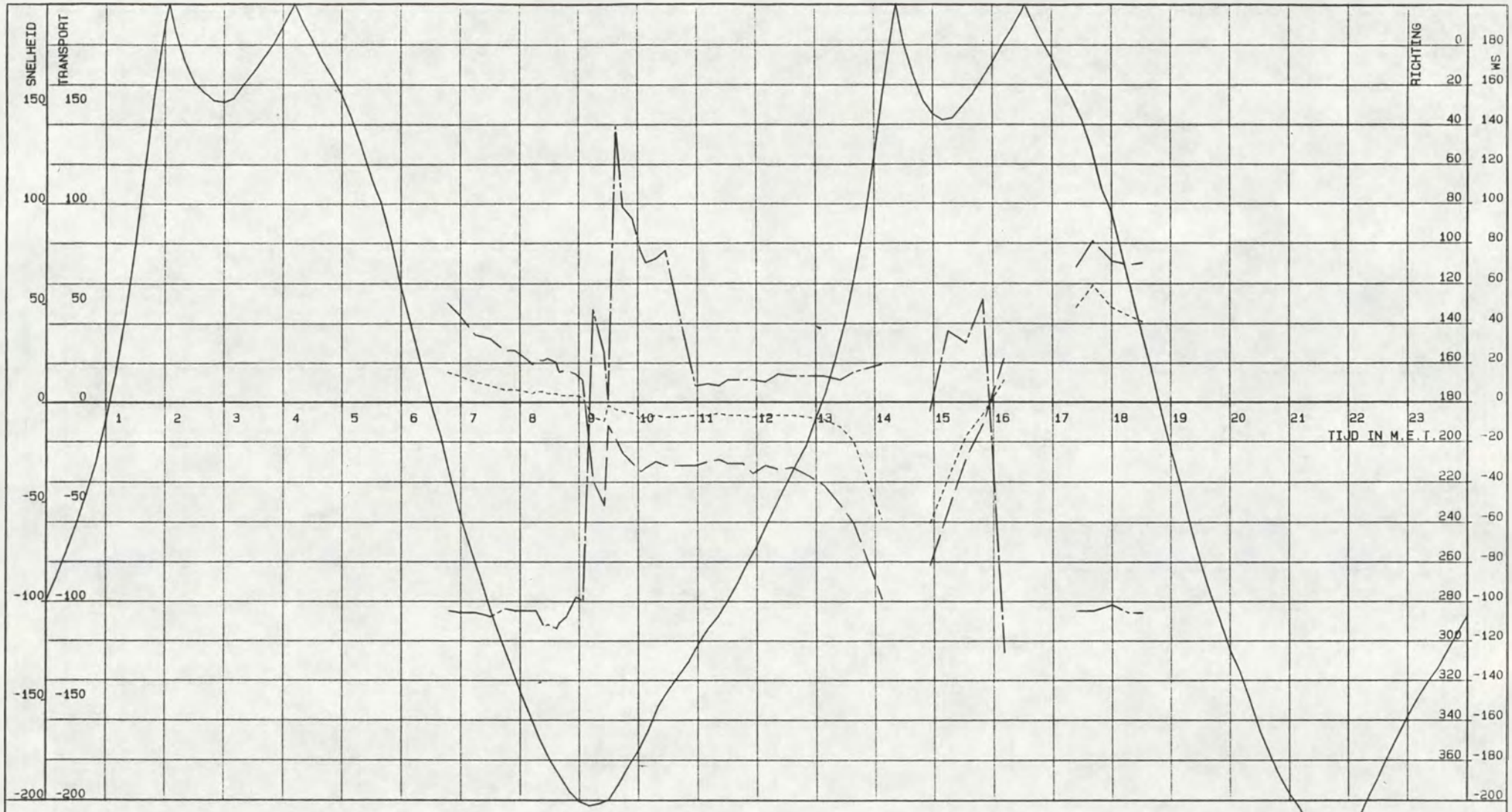

PARTECHMETING SCH.V.SPIJKERPLAAT RAAI 9 MP 6

GETIJLIJN VLIS .cm. . SNELHEID.cm/s. TRANSPORT .g/m2s. RICHTING.deg.

VAARTUIG : LODYCKE
KASTNR. . 102.3.5-08
VISNR. . 102.3.3-04

POSITIE.X. . 35207
POSITIE.Y. . 380403

CYCLUSTIJD : 120
MIDD.TIJD : 120

DATUM : 10-09-1991
STARTTIJD : 06 u 33
EINDTIJD : 18 u 31

AFSTAND TOT OPP. 100 CM

RIJKSWATERSTAAT
DIRECTIE ZEELAND
MEETDIENST

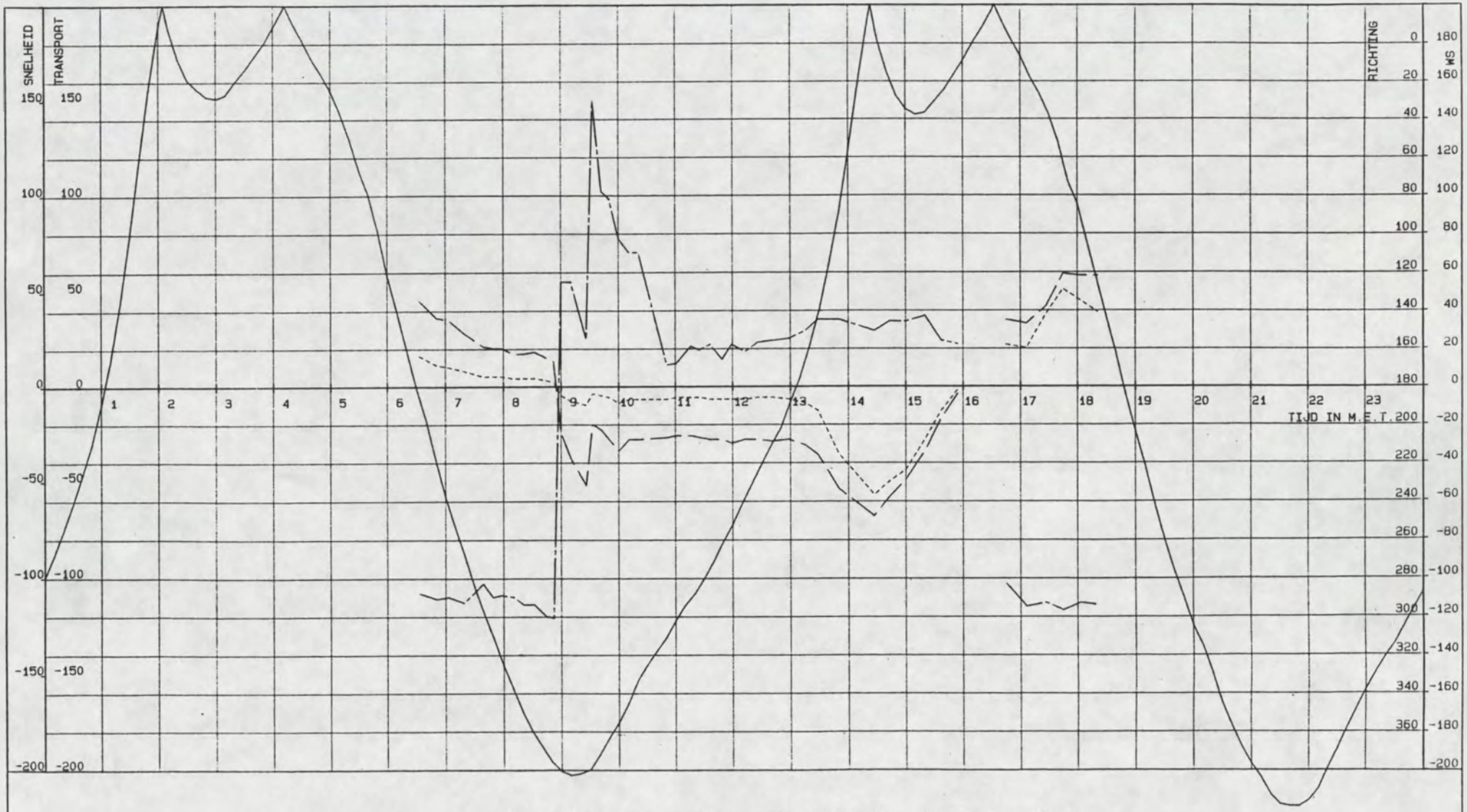

PARTECHMETING SCH.V.SPIJKERPLAAT RAAI 9 MP 6

GETIJLIJN VLIS .cm. — — SNELHEID.cm/s. ---------- TRANSPORT .g/m2s. ——·—— RICHTING.deg.

VAARTUIG : LODYCKE
KASTNR. : 102.3.5-08
VISNR. : 102.3.3-04

POSITIE.X. : 35207
POSITIE.Y. : 380403

CYCLUSTIJD : 120
MIDD.TIJD : 120

DATUM : 10-09-1991
STARTTIJD : 06 u 33
EINDTIJD : 18 u 31

AFSTAND TOT BODEM: 50 CM

RIJKSWATERSTAAT
DIRECTIE ZEELAND
MEETDIENST

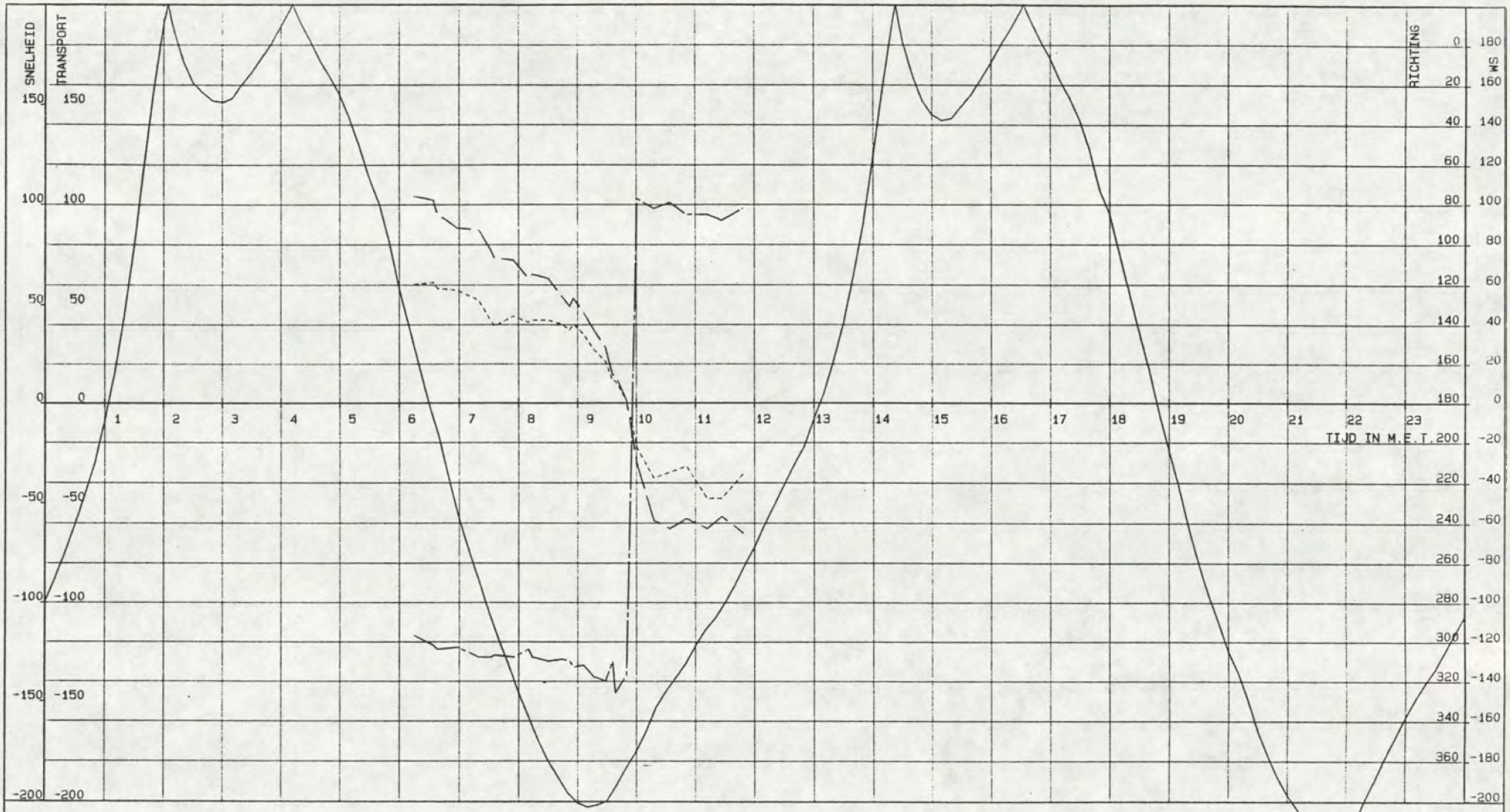

PARTECHMETING SCH.V.SPIJKERPLAAT RAAI 9 MP 7

GETIJLIJN VLIS .cm. . SNELHEID.cm/s. TRANSPORT .g/m2s. RICHTING.deg.

VAARTUIG : SWALINGE
KASTNR. : 102.3.5-06
VISNR. : 102.3.3-01

POSITIE.X. : 35571
POSITIE.Y. : 381860

CYCLUSTIJD : 120
MIDD.TIJD : 120

DATUM : 10-09-1991 .
STARTTIJD : 06 u 12
EINDTIJD : 12 u 01

AFSTAND TOT BODEM: 100 CM

RIJKSWATERSTAAT
DIRECTIE ZEELAND
MEETDIENST

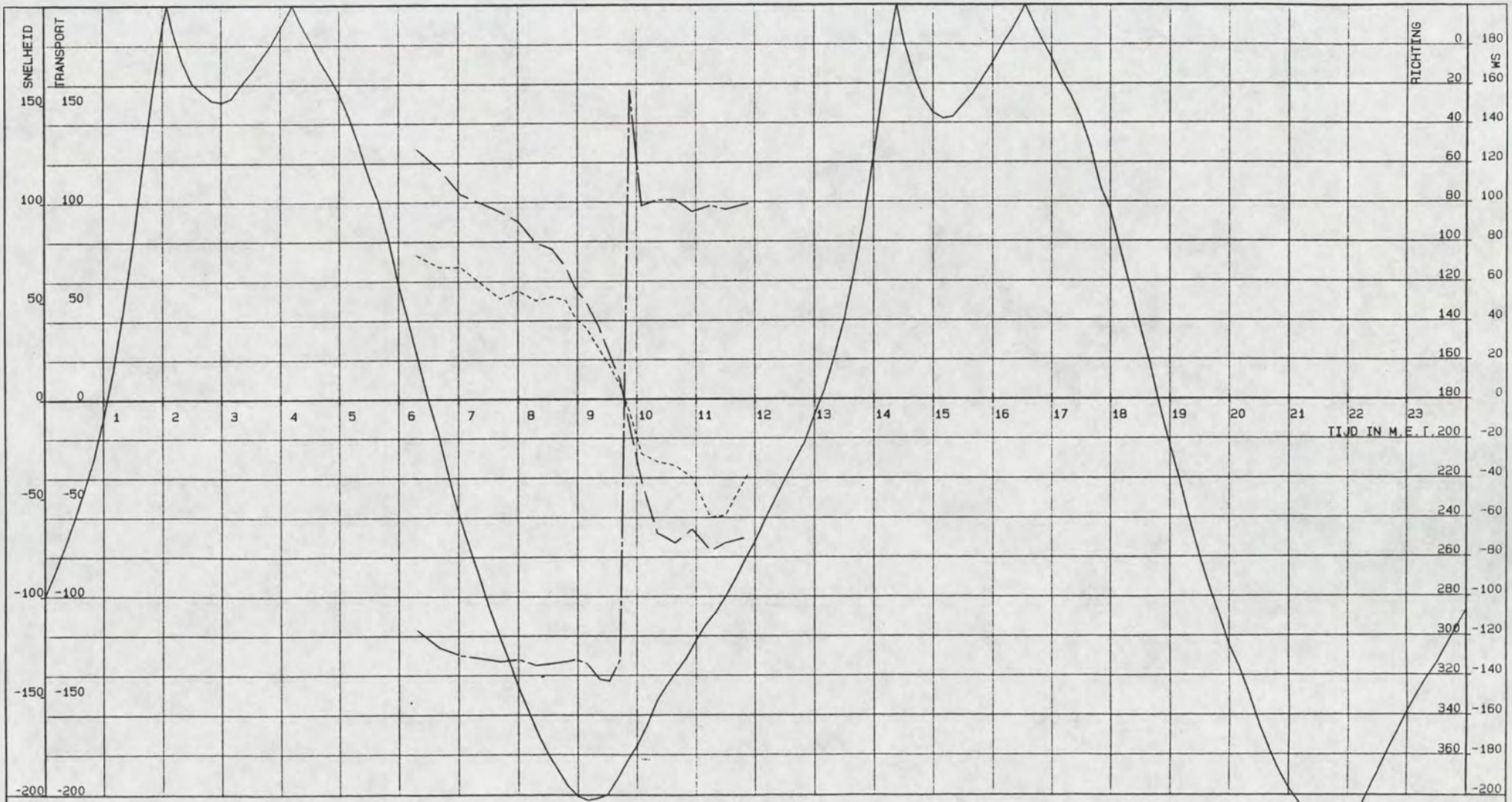

PARTECHMETING SCH.V.SPIJKERPLAAT RAAI 9 MP 7

———— GETIJLIJN VLIS .cm. — — — . SNELHEID.cm/s. ---------- TRANSPORT .g/m2s. ———·—— RICHTING.deg.

VAARTUIG : SWALINGE
KASTNR. : 102.3.5-06
VISNR. : 102.3.3-01

POSITIE.X. : 35571
POSITIE.Y. : 381860

CYCLUSTIJD : 120
MIDD.TIJD : 120

DATUM : 10-09-1991
STARTTIJD : 06 u 12
EINDTIJD : 12 u 01

AFSTAND TOT BODEM: 200 CM

RIJKSWATERSTAAT
DIRECTIE ZEELAND
MEETDIENST

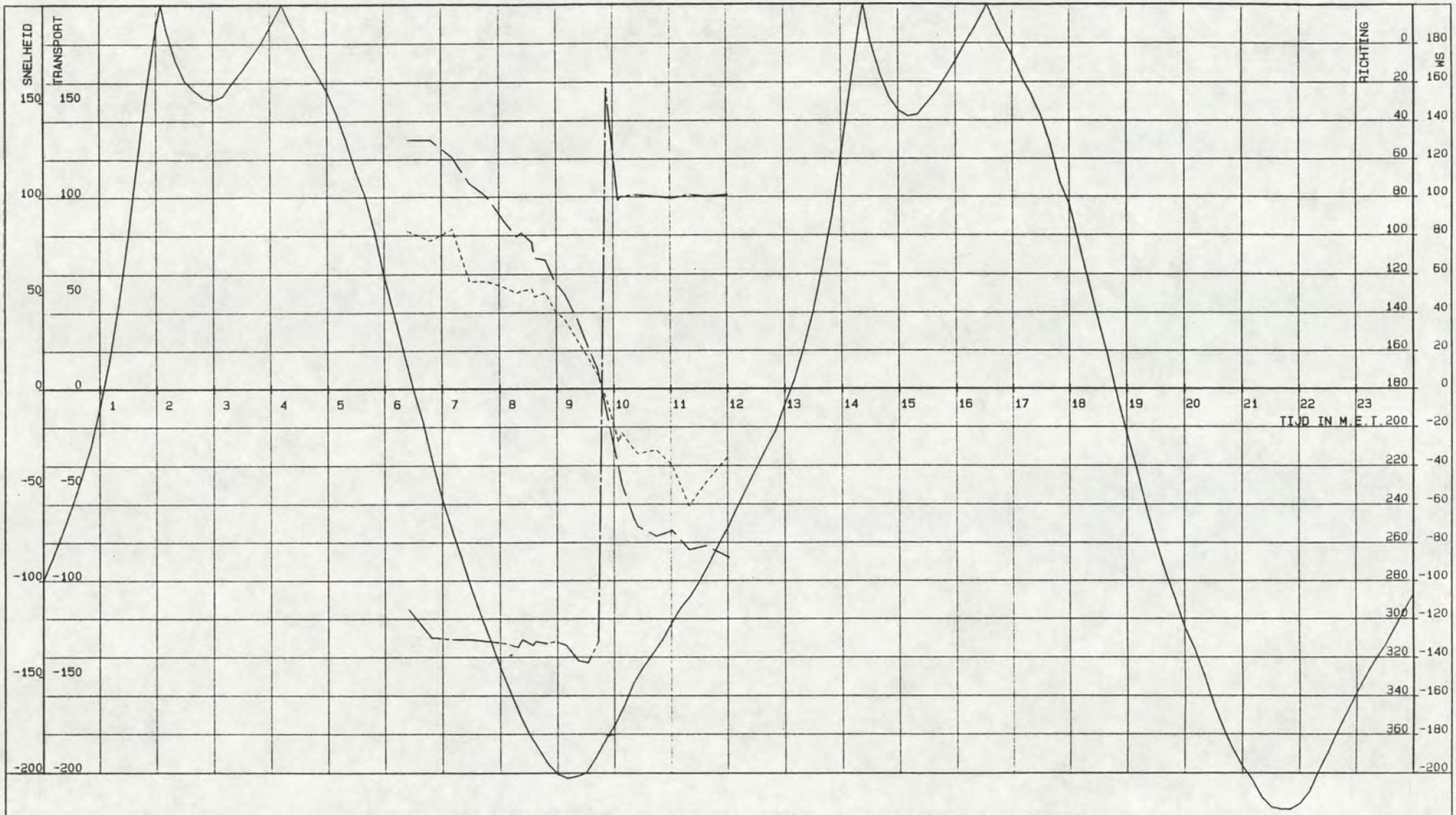

PARTECHMETING SCH.V.SPIJKERPLAAT RAAI 9 MP 7

GETIJLIJN VLIS .cm. SNELHEID.cm/s. TRANSPORT .g/m2s. RICHTING.deg.

VAARTUIG : SWALINGE
KASTNR. 102.3.5-06
VISNR. 102.3.3-01

POSITIE.X. 35571
POSITIE.Y. 381860

CYCLUSTIJD 120
MIDD.TIJD : 120

DATUM : 10-09-1991
STARTTIJD : 06 u 12
EINDTIJD : 12 u 01

AFSTAND TOT OPP. : 100 CM

RIJKSWATERSTAAT
DIRECTIE ZEELAND
MEETDIENST



PARTECHMETING SCH.V.SPIJKERPLAAT RAAI 9 MP 7

GETIJLIJN VLIS .cm. SNELHEID.cm/s. TRANSPORT .g/m2s. RICHTING.deg.

VAARTUIG :	SWALINGE				DATUM :	10-09-1991	AFSTAND TOT OPP. : 200 CM
KASTNR. :	102.3.5-06	POSITIE.X. :	35571	CYCLUSTIJD :	120	STARTTIJD :	06 u 12
VISNR. :	102.3.3-01	POSITIE.Y. :	381860	MIDD.TIJD :	120	EINDTIJD :	12 u 01

RIJKSWATERSTAAT
DIRECTIE ZEELAND
MEETDIENST

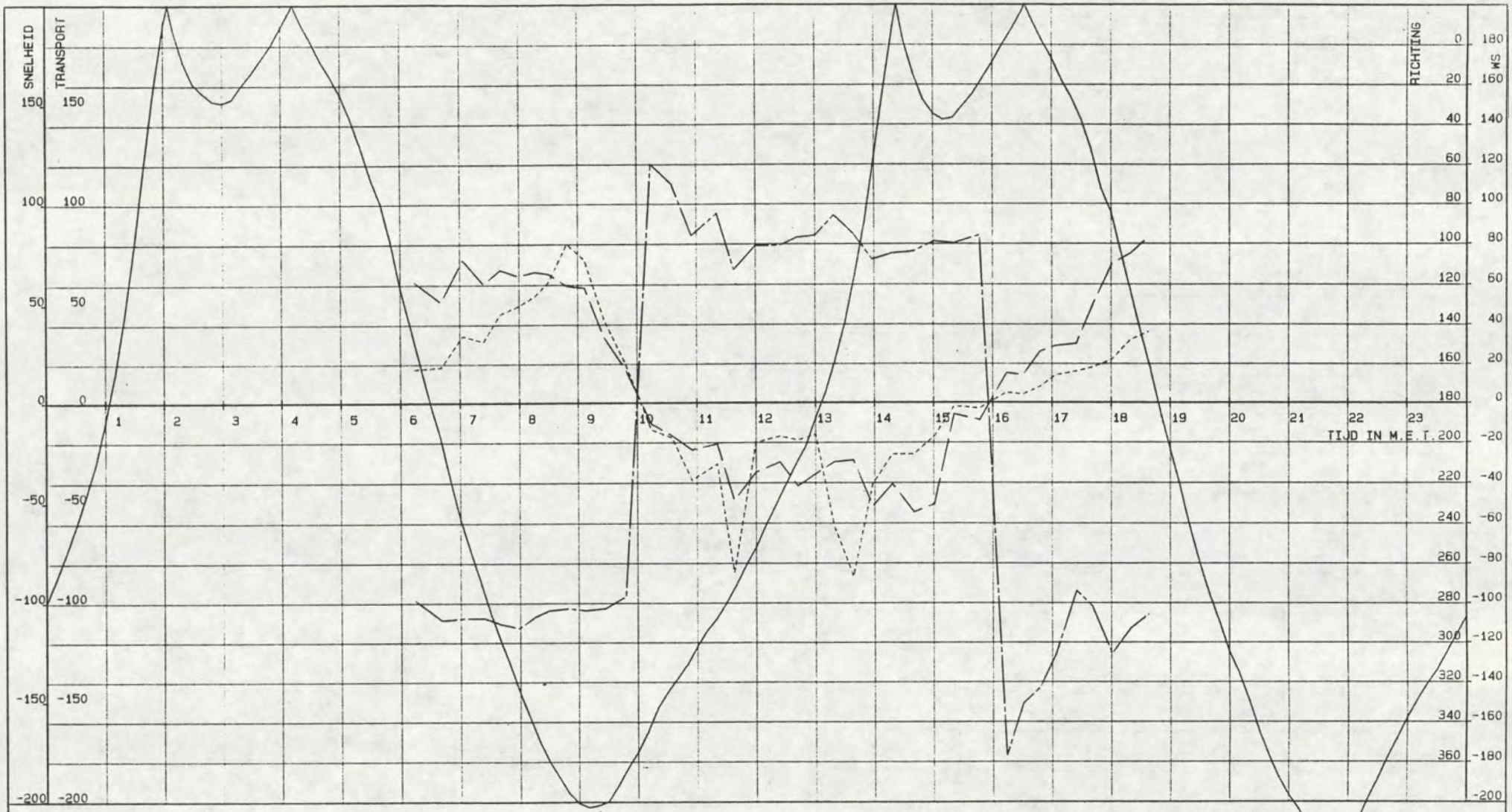

PARTECHMETING SCH.V.SPIJKERPLAAT RAAI 9 MP 9

GETIJLIJN VLIS .cm. . SNELHEID.cm/s. TRANSPORT .g/m2s. RICHTING.deg.

VAARTUIG :	STEENVLIET			DATUM :	10-09-1991	AFSTAND TOT BODEM: 50 CM	RIJKSWATERSTAAT
KASTNR. :	102.3.5-02	POSITIE.X. :	35914	CYCLUSTIJD :	120	STARTTIJD : 06 u 14	DIRECTIE ZEELAND
VISNR. :	102.3.3-02	POSITIE.Y. :	383033	MIDD.TIJD :	120	EINDTIJD : 18 u 53	MEETDIENST

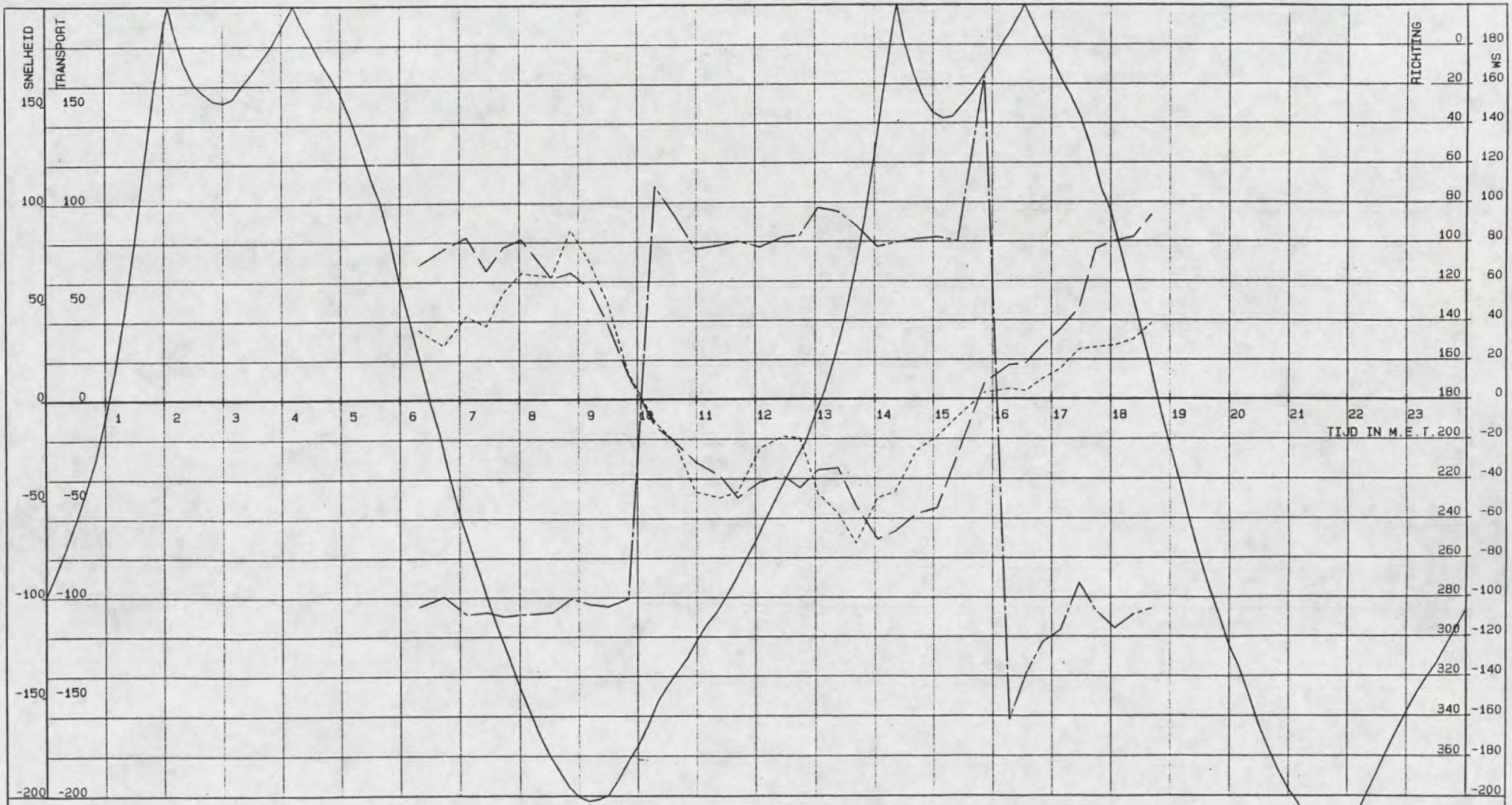

PARTECHMETING SCH.V.SPIJKERPLAAT RAAI 9 MP 9

GETIJLIJN VLIS .cm. SNELHEID.cm/s. TRANSPORT .g/m2s. RICHTING.deg.

VAARTUIG : STEENVLIET
KASTNR. : 102.3.5-02
VISNR. : 102.3.3-02

POSITIE.X. : 35914
POSITIE.Y. : 383033

CYCLUSTIJD : 120
MIDD.TIJD : 120

DATUM : 10-09-1991
STARTTIJD : 06 u 14
EINDTIJD : 18 u 53

AFSTAND TOT BODEM: 100 CM

RIJKSWATERSTAAT
DIRECTIE ZEELAND
MEETDIENST

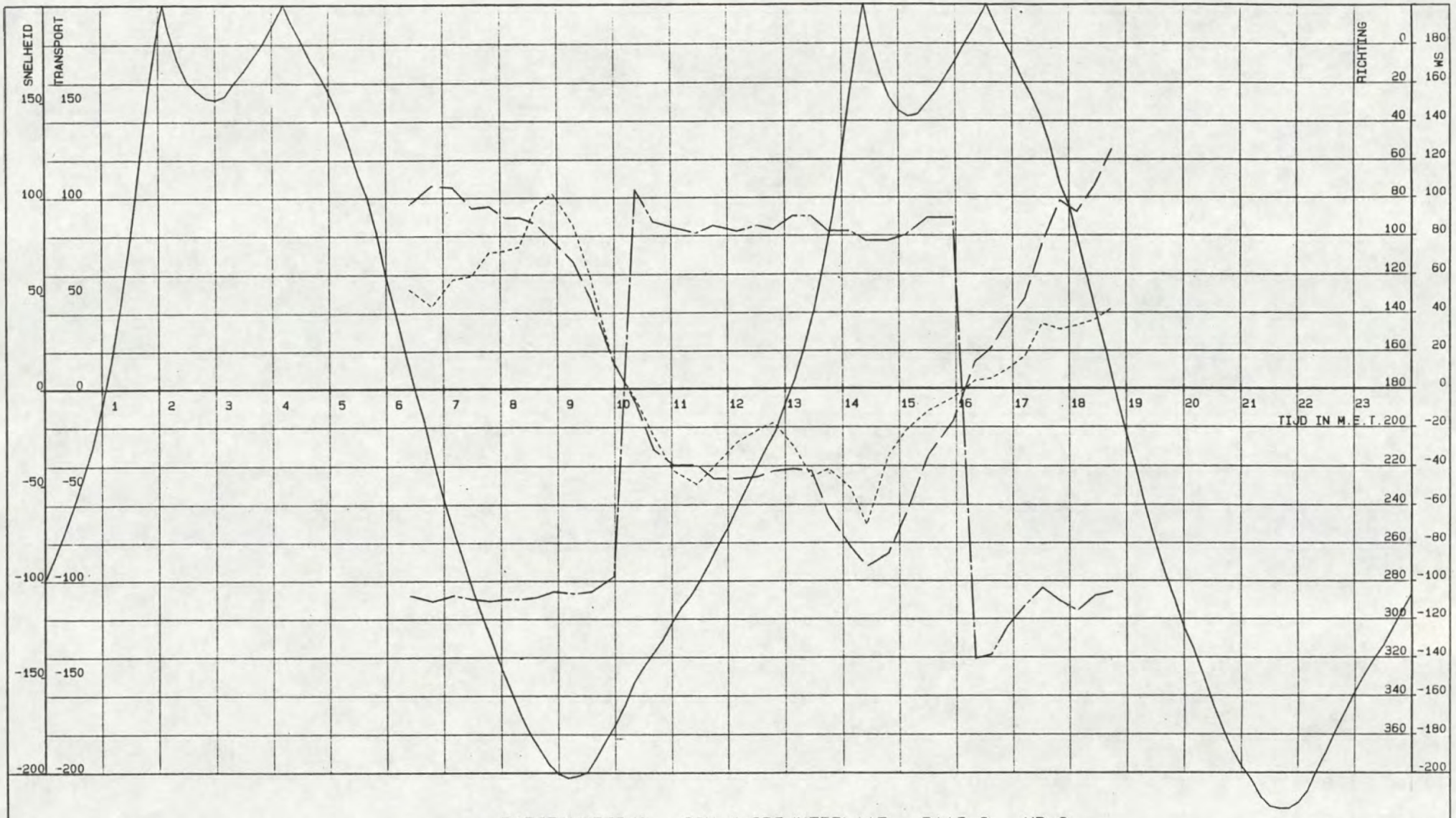

PARTECHMETING SCH.V.SPIJKERPLAAT RAAI 9 MP 9

GETIJLIJN VLIS .cm. . SNELHEID.cm/s. TRANSPORT .g/m2s. RICHTING.deg.

VAARTUIG : STEENVLIET
KASTNR. : 102.3.5-02
VISNR. : 102.3.3-02

POSITIE.X. : 35914
POSITIE.Y. : 383033

CYCLUSTIJD : 120
MIDD.TIJD : 120

DATUM : 10-09-1991
STARTTIJD : 06 u 14
EINDTIJD : 18 u 53

AFSTAND TOT BODEM: 300 CM

RIJKSWATERSTAAT
DIRECTIE ZEELAND
MEETDIENST

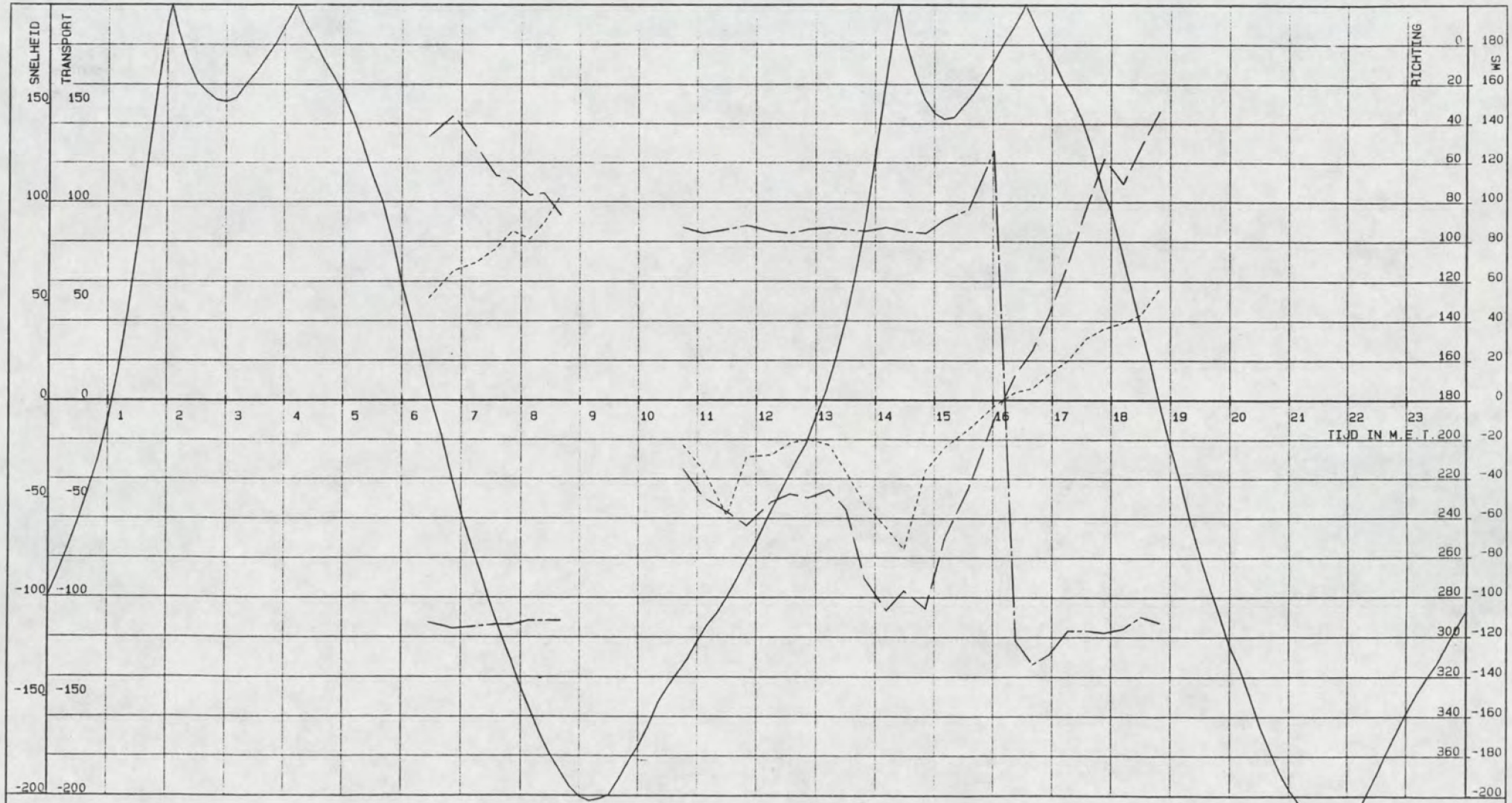

PARTECHMETING SCH.V.SPIJKERPLAAT RAAI 9 MP 9

GETIJLIJN VLIS .cm. SNELHEID.cm/s. TRANSPORT .g/m2s. RICHTING.deg.

VAARTUIG :	STEENVLIET			DATUM :	10-09-1991	AFSTAND TOT OPP. 800 CM	RIJKSWATERSTAAT
KASTNR.	102.3.5-02	POSITIE.X.	35914	CYCLUSTIJD :	120	STARTTIJD : 06 u 14	DIRECTIE ZEELAND
VISNR.	102.3.3-02	POSITIE.Y.	383033	MIDD.TIJD :	120	EINDTIJD : 18 u 53	MEETDIENST

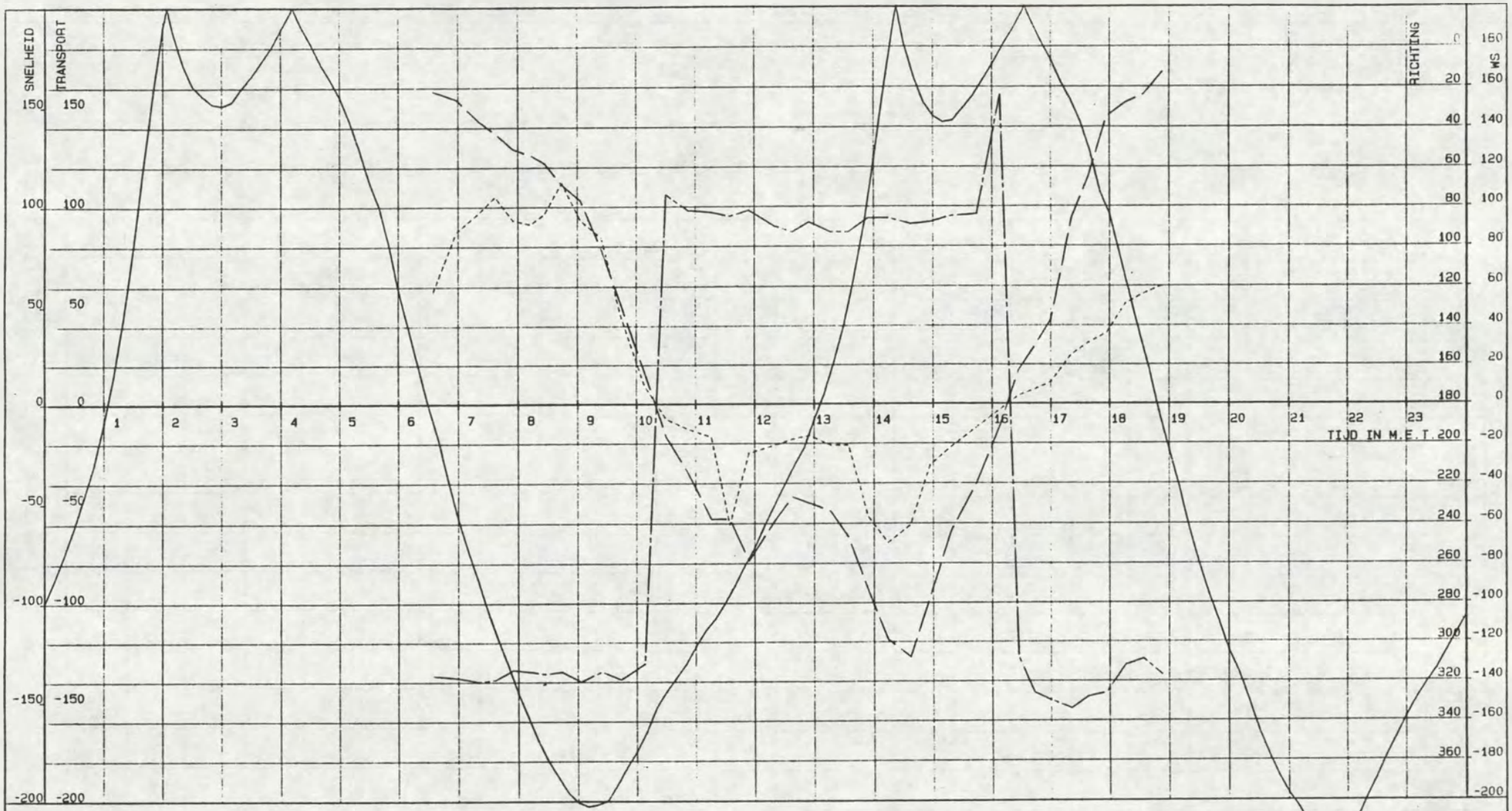

PARTECHMETING SCH.V.SPIJKERPLAAT RAAI 9 MP 9

GETIJLIJN VLIS .cm. SNELHEID.cm/s. TRANSPORT .g/m2s. RICHTING.deg.

VAARTUIG : STEENVLIET
KASTNR. 102.3.5-02
VISNR. 102.3.3-02

POSITIE.X. 35914
POSITIE.Y. 383033

CYCLUSTIJD : 120
MIDD.TIJD . 120

DATUM : 10-09-1991
STARTTIJD : 06 u 14
EINDTIJD . 18 u 53

AFSTAND TOT OPP. 200 CM

RIJKSWATERSTAAT
DIRECTIE ZEELAND
MEETDIENST

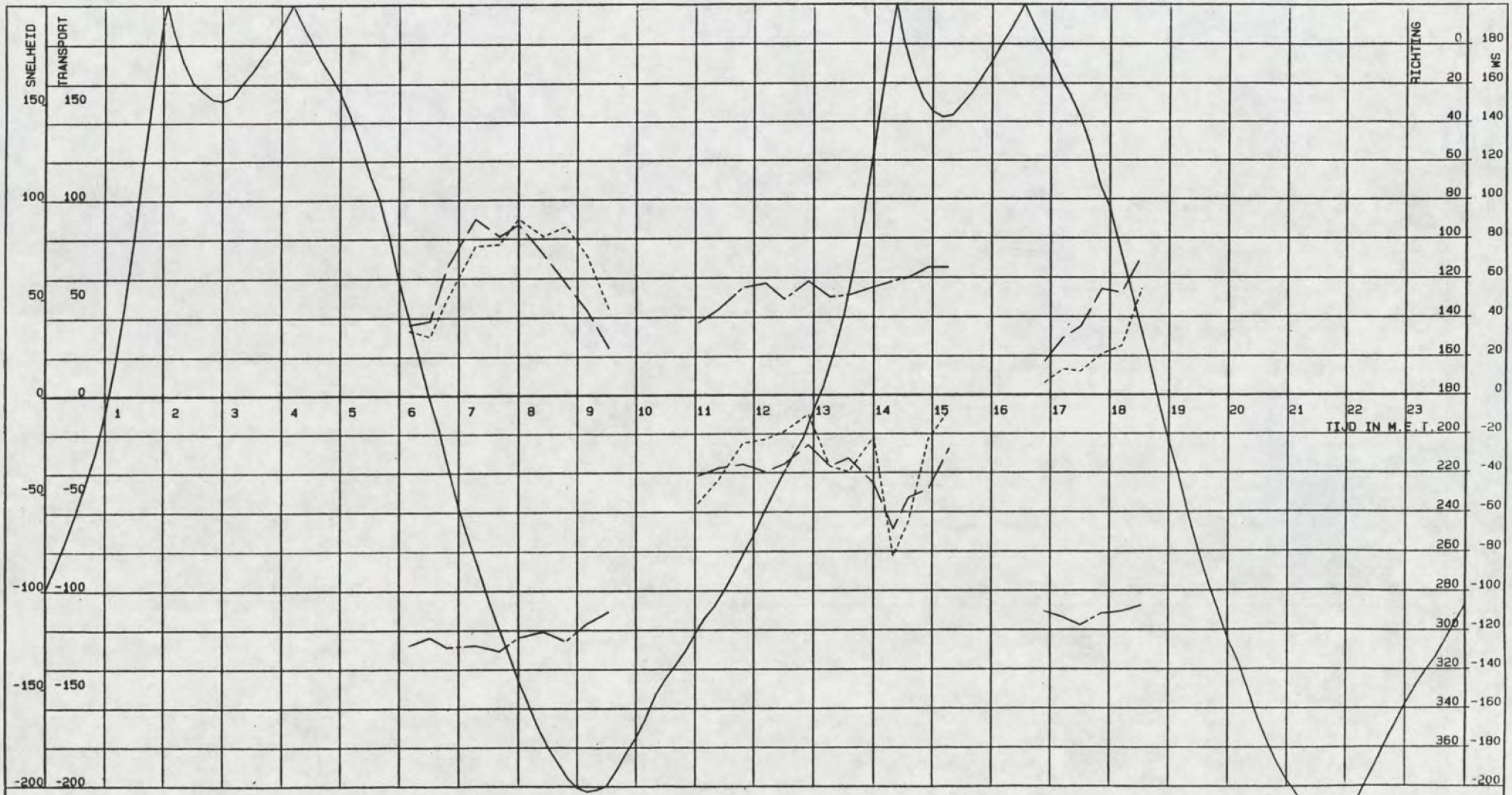

PARTECHMETING HONTE RAAI 9 MP 11

_____ GETIJLIJN VLIS .cm. — — . SNELHEID.cm/s. ---------- TRANSPORT .g/m2s. _____ . _____ RICHTING.deg.

VAARTUIG : WIJTVLIET
KASTNR. . 102.3.5-05
VISNR. . 102.3.3-09

POSITIE.X. : 36106
POSITIE.Y. . 383693

CYCLUSTIJD : 120
MIDD.TIJD : 120 .

DATUM : 10-09-1991
STARTTIJD : 06 u 10
EINDTIJD : 18 u 51

AFSTAND TOT BODEM: 100 CM

RIJKSWATERSTAAT
DIRECTIE ZEELAND
MEETDIENST

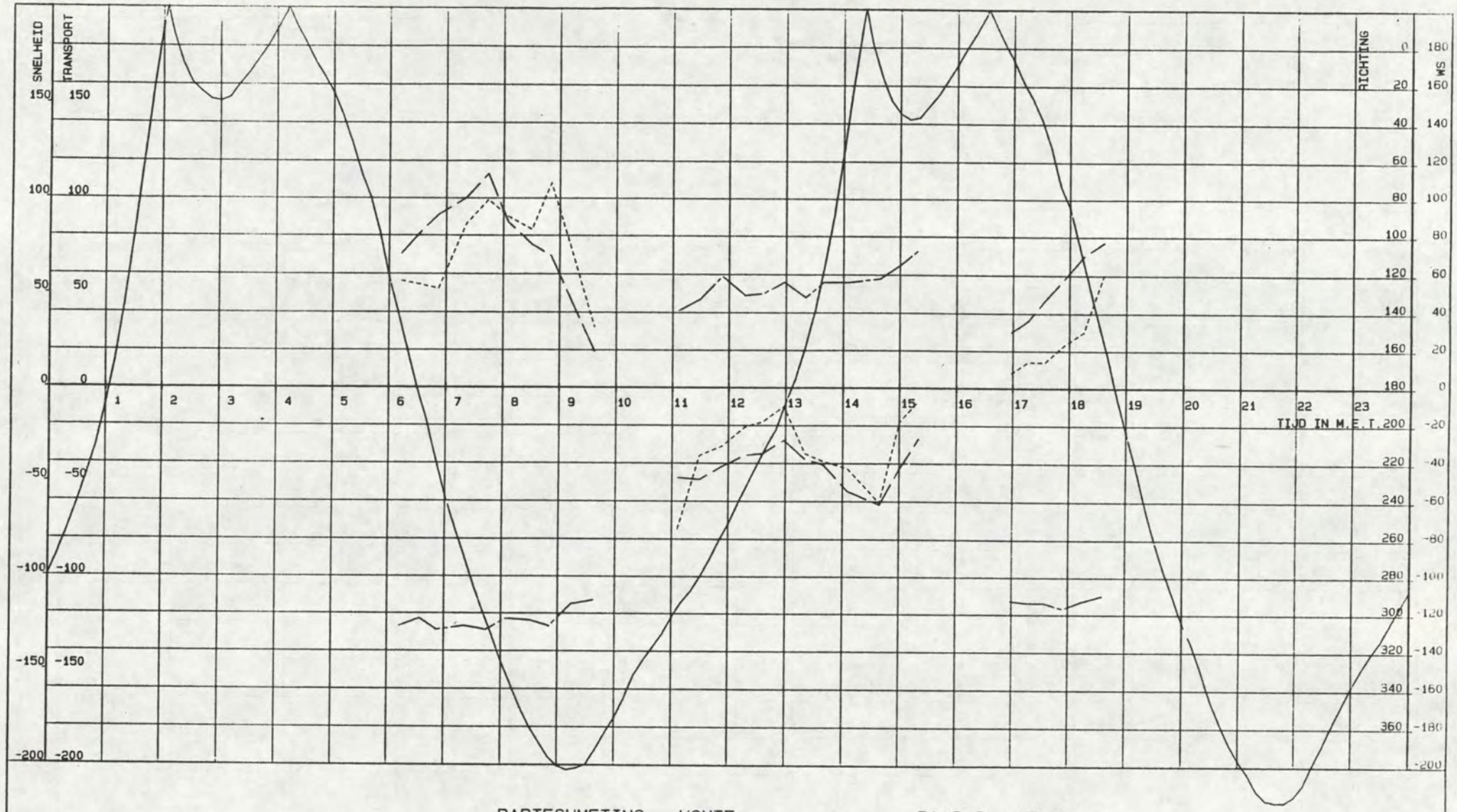

PARTECHMETING HONTE RAAI 9 MP 11

——— GETIJLIJN VLIS .cm. — — — . SNELHEID.cm/s. ---------- TRANSPORT .g/m2s. ———·—— RICHTING.deg.

VAARTUIG : WIJTVLIET
KASTNR. 102.3.5-05
VISNR. 102.3.3-09

POSITIE.X. . 36106
POSITIE.Y. . 383693

CYCLUSTIJD : 120
MIDD.TIJD : 120

DATUM : 10-09-1991
STARTTIJD : 06 u 10
EINDTIJD : 18 u 51

AFSTAND TOT BODEM: 200 CM

RIJKSWATERSTAAT
DIRECTIE ZEELAND
MEETDIENST

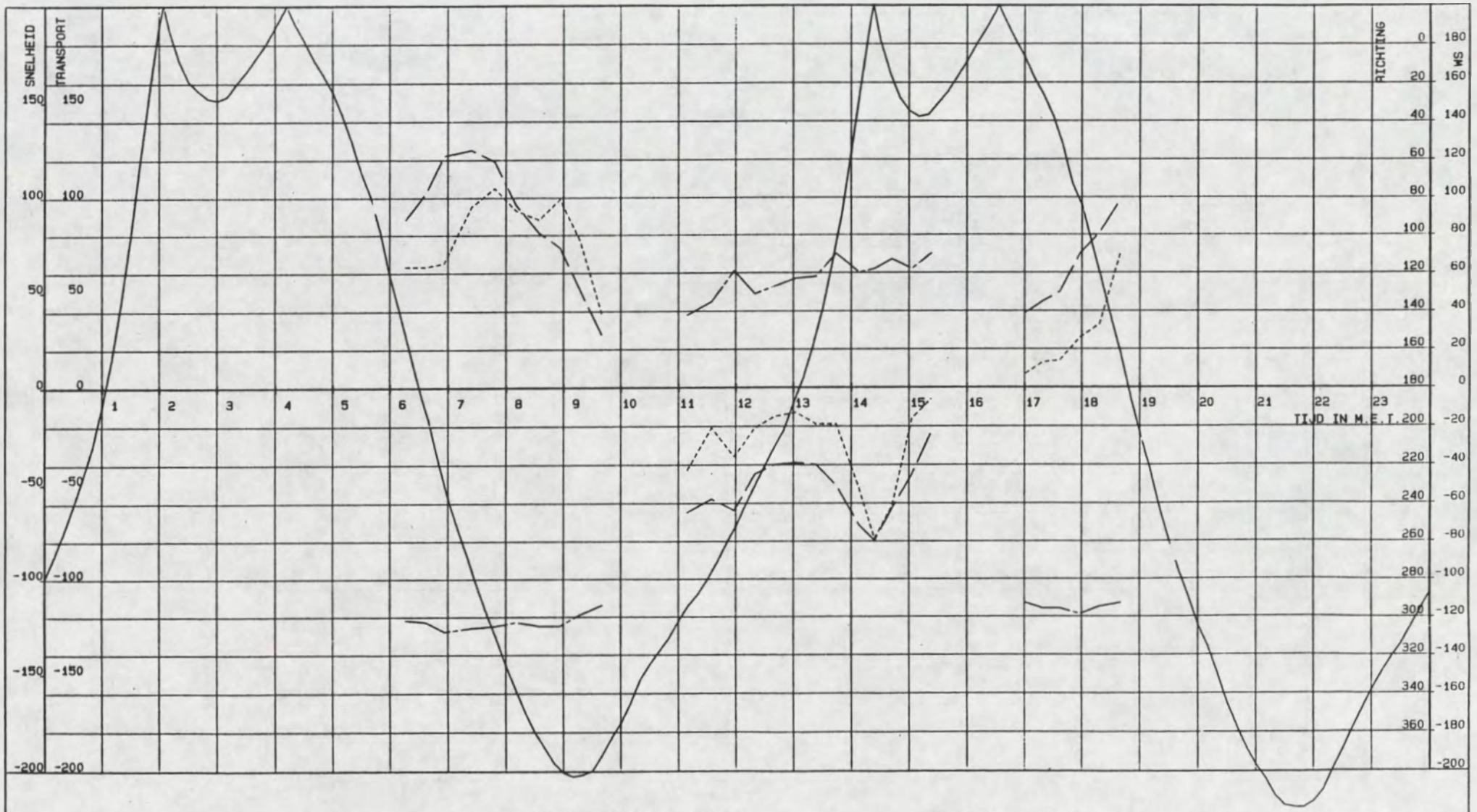

PARTECHMETING HONTE RAAI 9 MP 11

GETIJLIJN VLIS .cm. . SNELHEID.cm/s. TRANSPORT .g/m2s. RICHTING.deg.

VAARTUIG : WIJTVLIET
KASTNR. . 102.3.5-05
VISNR. . 102.3.3-09

POSITIE.X. . 36106
POSITIE.Y. . 383693

CYCLUSTIJD : 120
MIDD.TIJD : 120

DATUM : 10-09-1991
STARTTIJD : 06 u 10
EINDTIJD : 18 u 51

AFSTAND TOT BODEM: 400 CM

RIJKSWATERSTAAT
DIRECTIE ZEELAND
MEETDIENST

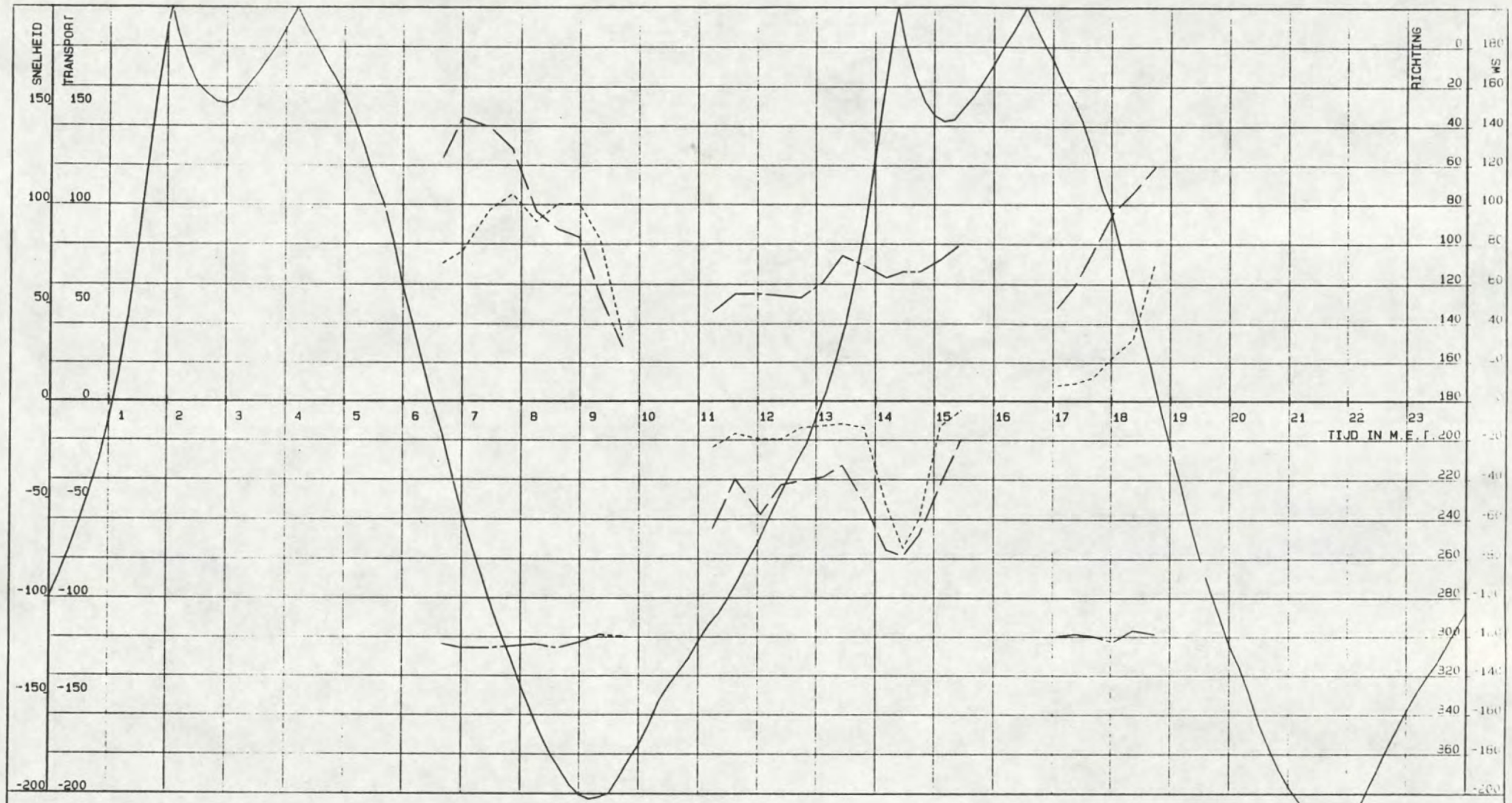

PARTECHMETING HONTE RAAI 9 MP 11

GETIJLIJN VLIS .m. . SNELHEID.cm/s. TRANSPORT .g/m2s. RICHTING.deg.

VAARTUIG : WIJTVLIET
KASTNR. 102.3.5-05
VISNR. 102.3.3-09

POSITIE.X. . 36106
POSITIE.Y. . 383693

CYCLUSTIJD : 120
MIDD.TIJD : 120

DATUM : 10-09-1991
STARTTIJD : 06 u 10
EINDTIJD : 18 u 51

AFSTAND TOT OPP. . 800 CM

RIJKSWATERSTAAT
DIRECTIE ZEELAND
MEETDIENST

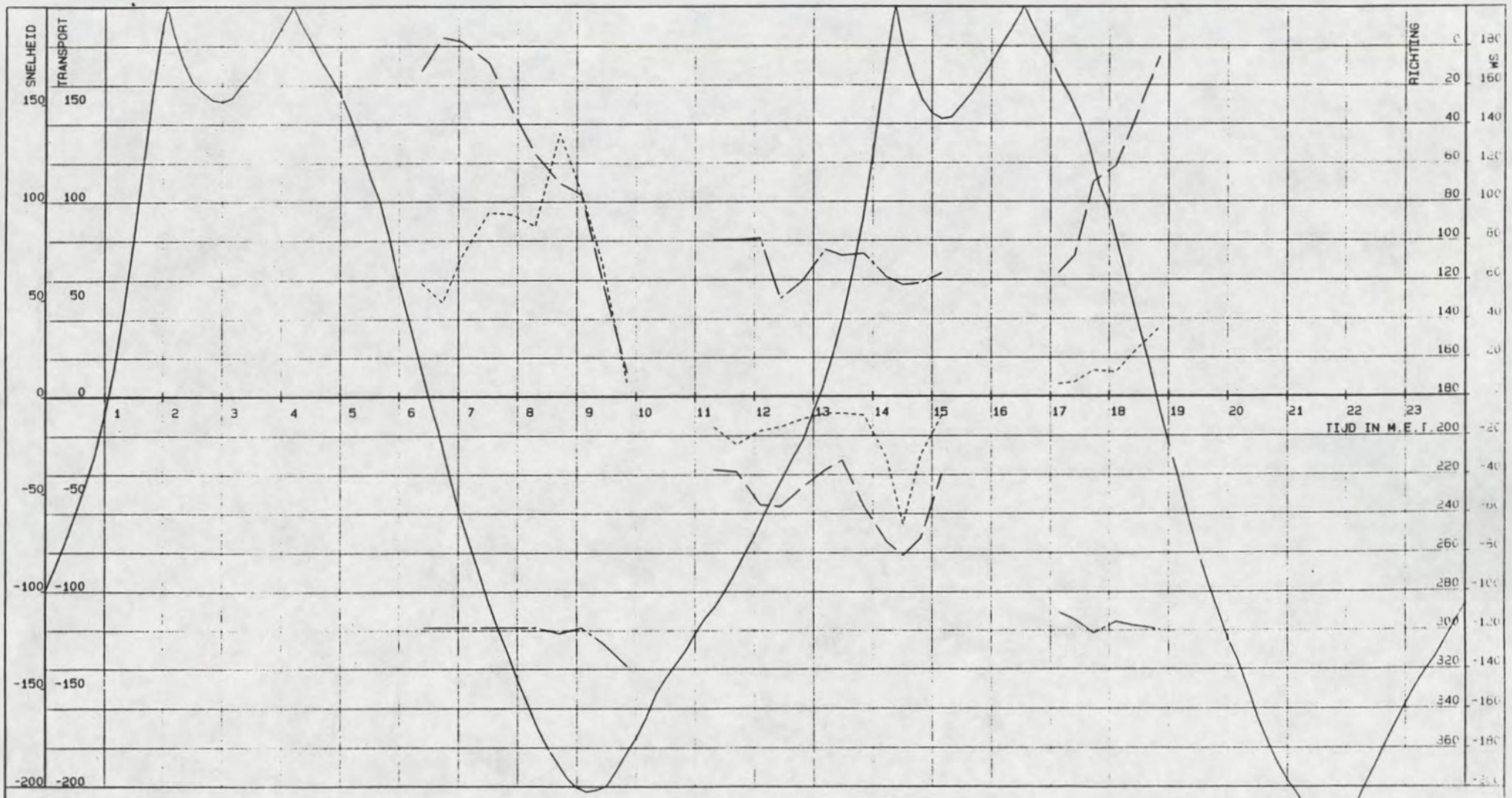

PARTECHMETING HONTE RAAI 9 MP 11

GETIJLIJN VLIS .cm. SNELHEID.cm/s. TRANSPORT .g/m2s. RICHTING.deg.

VAARTUIG	WIJTVLIET			DATUM	10-09-1991	AFSTAND TOT OPP. 200 CM	RIJKSWATERSTAAT
KASTNR.	102.3.5-05	POSITIE X. 36106	CYCLUSTIJD 120	STARTTIJD	06 u 10		DIRECTIE ZEELAND
VISNR.	102.3.3-09	POSITIE Y. 383693	MIDD.TIJD 120	EINDTIJD	18 u 51		MEETDIENST