D1: 236276

Ministerie van Verkeer en Waterstaat
Directoraat-Generaal Rijkswaterstaat
Directie Zeeland
Nummer: K1584-I
Bibliotheek, Koestr. 30, tel: 0118-686362,
postbus 5014, 4330 KA Middelburg

Verkeer en Waterstaat

eneraal Rijkswaterstaat

nd



DI: 236276

Debiet- en Sedimentmeting
Raai - 6 Westerschelde
24 juni 1994.

Deel I

Meetdienst Zeeland

Notitie nr. ZLMD-94.N.030
Afdeling AXMH
Vlissingen, dec. 1994

ministerie van verkeer en waterstaat

rijkswaterstaat

directie zeeland
meetdienst zeeland

notitie

nummer: ZLMD-94.N.030

onderwerp: Meetresultaten
Debiet- en sedimentmetingen
Raai 6 Westerschelde

datum: 24 juni 1994

kode: 0315M9401

datum: december 1994

auteur: Verwerking Hydrografie

bijlagen: 25

Postbus 5116
4380 KC Vlissingen
pr. Hendrikweg 3
4382 NR Vlissingen
tel. (01184) 22000
fax. (01184) 72772

1. ALGEMEEN

Op 24 juni 1994 is in debietraai 6 in de Westerschelde een gecombineerde debiet- en sedimentmeting uitgevoerd. Voor een situatie van de meetraai en de meetpunten zie bijlage 1.

2. PLAATSBEPALING

De posities van de meetschepen werden aan boord van de schepen met het DGPS-plaatsbepalingssysteem bepaald.
De posities van de meetschepen en de raaigegevens staan vermeld in bijlage 2. In het dwarsprofiel (bijlage 3) zijn de meetposities uitgezet in afstanden ten opzichte van het nulpunt.

3. UITVOERING

De metingen werden uitgevoerd als vertikaalmetingen, waarbij de vertikalen opgaand werden gemeten.
Tijdens de meting zijn voor de ijking PARTECH een aantal watermonsters genomen. Er is echter verzuimd om zout/temperatuur vertikalen te meten t.b.v. de ijking AZTM. Om toch de ijklijnen hiervoor te kunnen bepalen is gebruik gemaakt van de met de ADCP gemeten geluidssnelheid en de watertemperatuur gemeten aan de meetlokatie Hoofdplaat (HFPL).
De bijlagen 4 tonen een overzicht van de uitgevoerde metingen met opgetreden storingen:

mp. 1: "Sierix"

- Meting onderbroken i.v.m. droogvallen vaartuig.

mp. 2: "Lodycke"

- AZTM: Kabels in elkaar verstrikt
- PARTECH: Niet gemeten i.v.m. een defecte meetkabel.

mp. 3: "Argus"

- Meting onderbroken i.v.m. kentering.

mp. 4: "Pluimpot"

- Meting bleek na verwerking (vergelijk) zeer twijfelachtig. Op 6 december werd in mp. 4 opnieuw gemeten. Deze stroomsnelheden zijn herleid naar het getij van 24 juni en gebruikt in de verdere prestaties en berekeningen. (Zie bijlage 8a).

mp. 5: "Dataloggers"

- Beide instrumenten hebben niet gewerkt.

mp. 8 "Wijtvliet"

- AZTM/PARTECH: Onderbroken i.v.m. kentering.

mp. 9 "Steenvliet"

- AZTM: Onderbroken i.v.m. droogvallen vaartuig.
- PARTECH: Niet gemeten.

4. VERTIKAAL GETIJ

Het vertikaal getij werd bepaald aan de registrerende peilschrijver van Hansweert (X = 58390; Y = 384990) welke grafisch is uitgezet op bijlage 5. De gemiddelde getijgegevens over de periode 1981-1990 van station Hansweert zijn:

WATERSTANDEN IN M TEN OPZICHTE VAN N.A.P.			
GETIJ	H.W.	L.W.	TIJVERSCHIL IN M
Gemiddeld springtij	2.77	- 2.28	5.05
Gemiddeld getij	2.42	- 2.06	4.48
Gemiddeld doodtij	1.95	- 1.70	3.65

OPGETREDEN GETIJ STATION BATH				
DATUM	M.E.T.	H IN M	TIJVERSCHIL IN METERS	GETIJCOËFFICIËNT TEN OPZICHTE VAN GEMIDDELD GETIJ
24-06-94	03.10	2.60		
24-06-94	09.40	-2.64	eb 5.24	1.16964
24-06-94	15.40	3.54	vloed 5.18	1.15625
24-06-94	22.10	-2.72	eb 5.26	1.17411

5. WEERSOMSTANDIGHEDEN

Tijdens de meting stond er een matige zuidwesten wind van 7 m/sec (4 Beaufort).
De windsnelheid en -richting werd gemeten aan de meetopstelling Hansweert (HAWI) samen met het vertikale getij van Hansweert (HANS). Deze gegevens zijn uitgezet in de bijlage 6.

6. VERWERKING

- Stroommeting (ELMAR)
  De volgende bewerkingen zijn uitgevoerd:

* de stroomvertikalen (bijlage 7);
* de stroomsnelheids- en stroomrichtingsgrafieken als functie van de tijd (bijlage 8); * In deze bijlage is de meetdata van MP_5 (± 20 cm + NAP) van de voorliggende periode 23/24 juni bijgevoegd.
* de debiet- /snelheidsverdelingen per half-maanuur gesplitst in deelraai 5 (Gat van Ossenisse) en deelraai 6 (Middelgat), bijlage 9. De z.g. maanuurtijdstippen zijn bepaald t.o.v. de hoogwatertijdstip pen van getijstation Hansweert;
* de stroombeelden per half-maanuur (bijlage 10);
* de debietkrommen als functie van de tijd (bijlage 11) met het totale debiet per getijperiode en 10-minuutwaarden in tabelvorm.

- Zandmeting (AZTM)

De gemeten zandconcentraties en het daaruit afgeleide zandtransport zijn met de voor het betreffende instrument geldende ijklijn gecorrigeerd. Zie voor de ijklijnen bijlage 12.
Deze ijklijnen zijn bepaald in het Waterloopkundig Labaratorium Delft uit meetresultaten in zoet water van 15°C waarbij de geluidssnelheid 1464,29 m/sec bedraagt en Kt = 1.0 en aangepast naar de omstandigheden tijdens de meting van 24 juni 1994, n.l. een watertemperatuur van 16.7°C en een geluidssnelheid van 1498,27 m/sec. waarbij Kt = 1.076359.

Uit de gecorrigeerde gegevens zijn de vertikalen, stroomsnelheid en -richting getekend in combinatie met de zandconcentratie (bijlage 13). In bijlage 14 zijn dezelfde stroomsnelheidsvertikalen getekend maar dan in combinatie met het zandtransport. In deze bijlage is tevens een tabel opgenomen met het gemiddeld totaaltransport per vertikaal. De gemiddelde stroomsnelheden en -richtingen zijn tegen de tijd uitgezet in samenhang met de gemiddelde concentratie (bijlage 15) en in de bijlage 16 in combinatie met het totaaltransport.
Per vast meetniveau zijn de meetresultaten gepresenteerd in combinatie met de zandconcentratie (bijlage 17) en in bijlage 18 gecombineerd met het zandtransport.

- Slibmeting (PARTECH)

Tijdens de meting zijn monsters genomen om aan de hand daarvan de PARTECH-gegevens te corrigeren. De daaruit voortgekomen ijklijnen zijn gepresenteerd in bijlage 19.
De bijlagen 20 t/m 25 tonen dezelfde presentatie voor wat betreft de slibresultaten als de bijlagen 13 t/m 18 voor de zandresultaten (concentratie - transport).

7. GEGEVENSOPSLAG

Alle gegevens zijn opgeslagen in de database van de HP1000 met uitzondering van de AZTM/PARTECH-gegevens welke op systeem-2 van de HP1000 staan opgeslagen om vervolgens op tape te worden gezet. In de database zijn de volgende 10-minuutbestanden aanwezig:

SGO2: Gemiddelde vertikaalgegevens (snelheid - richting)

WTO2: Gecorrigeerde waterstanden

HWO2: Hoog- en laagwaterstanden

Q3O2: Debietgegevens (QMO2 = totaal debiet)

WIO2: Windgegevens

OMSCHRIJVING	LOKATIENAAM	LOKATIENUMMER	SOORT/FASE
mp.1 Sierix	SIE1	- 102	SGO2
mp.2 Lodycke	LOD1	- 104	SGO2
mp.3 Argus	ARG1	- 384	SGO2
mp.4 Pluimpot	PLU1	- 107	SGO2
mp.6 Scaldis	Z6	- 515	SGO2
mp.7 Houtvliet	HOU1	- 95	SGO2
mp.8 Wijtvliet	WIJ1	- 110	SGO2
mp.9 Steenvliet	STE1	- 108	SGO2
Gat van Ossenisse	Z1	- 510	Q3O2
Middelgat	Z2	- 511	Q3O2
Hansweert	HANS	120	WTO2/HWO2
Hansweert	HAWI	816	WIO2

De gevalideerde AZTM-gegevens staan opgeslagen onder de volgende filenamen:

Mp. 1	Sierix	:	AZTM09V94062404.DAT;
Mp. 2	Lodycke	:	AZTM07V94062404.DAT;
Mp. 3	Argus	:	AZTM05V94062405.DAT;
Mp. 4	Pluimpot	:	AZTM10V94062404.DAT;
Mp. 6	Scaldis	:	AZTM01V94062404.DAT;
Mp. 7	Houtvliet	:	AZTM11V94062405.DAT;
Mp. 8	Wijtvliet	:	AZTM04V94062405.DAT;
Mp. 9	Steenvliet	:	AZTM02V94062406.DAT;

De gevalideerde PARTECH-gegevens staan opgeslagen onder de volgende filenamen:

Mp. 1	Sierix	:	AZTMPIV94062404.DAT;
Mp. 3	Argus	:	AZTMPEV94062405.DAT;
Mp. 4	Pluimpot	:	AZTMPJV94062404.DAT;
Mp. 6	Scaldis	:	AZTMPAV94062404.DAT;
Mp. 7	Houtvliet	:	AZTMPKV94062405.DAT;
Mp. 8	Wijtvliet	:	AZTMPDV94062405.DAT;

8. LIJST VAN BIJLAGEN

1. Situatie meetpunten
2. Gegevens meetraai en posities meetschepen
3. Posities meetschepen in dwarsprofiel
4. Overzicht metingen
5. Opgetreden getij
6. Wind- en getijgegevens
7. Stroomvertikalen
8. Stroomsnelheids- en stroomrichtingsgrafieken
8a. Mp.-4: 6 december - 24 juni
9. Debiet- /snelheidsverdelingen per half-maanuur
10. Stroombeeld per half-maanuur
11. Debiet

DEEL II

12. IJklijnen AZTM
13. Vertikalen - zandconcentratie
14. Vertikalen - zandtransport + tabel totaal transport
15. Gemiddelde krommen - zandconcentratie
16. Gemiddelde krommen - zandtransport
17. Krommen per meetniveau - zandconcentratie
18. Krommen per meetniveau - zandtransport
19. IJklijnen PARTECH
20. Vertikalen - slibconcentratie
21. Vertikalen - slibtransport + tabel totaal transport
22. Gemiddelde krommen - slibconcentratie
23. Gemiddelde krommen - slibtransport
24. Krommen per meetniveau - slibconcentratie
25. Krommen per meetniveau - slibtransport

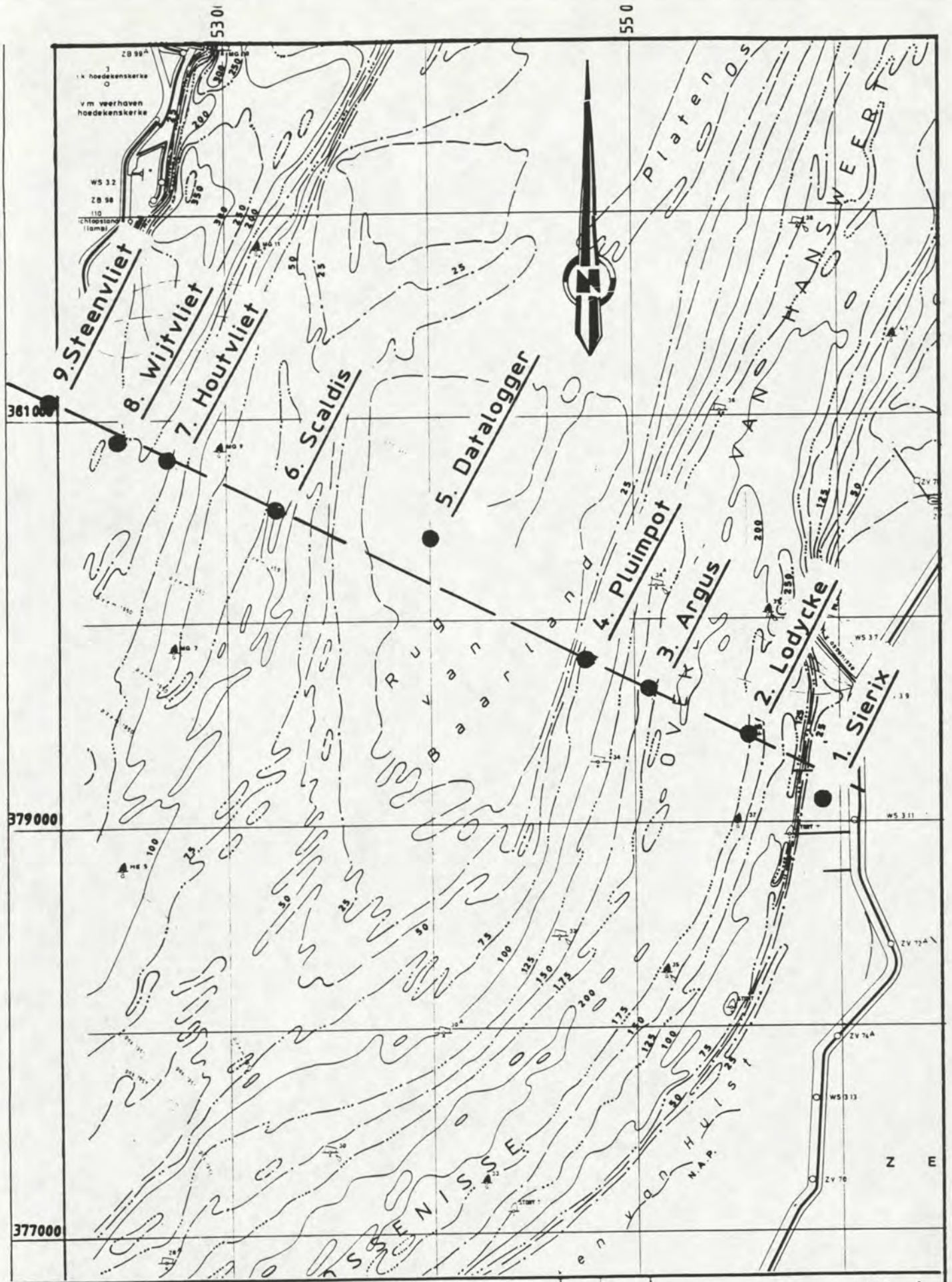

rijkswaterstaat **directie zeeland – meetdienst**	get.		bijl. 1
	gec.		code 0315M9401
Debiet- en sedimentmeting Raai-6 Westerschelde d.d.: 24 juni 1994	gez.		schaal 1 : 25000
	akk.		nr.

Meting: Debiet- en sedimentmeting d.d.: 24 juni 1994

Meetraai: 6 nulpunt: X= 56067.80 Y= 379169.09
argument: 329.0568 graden

Meetraai: nulpunt: X= Y=
argument: graden

mp nr.	meetvaartuig	gemiddelde positie		afstand uit nulpunt	opmerkingen
		X	Y		
1	Sierix	55933	379115	97 m	108 m zuid
2	Lodycke	55555	379434	577 m	12 m noord
3	Argus	55062	379662	1120 m	theoretisch
4	Pluimpot	54765	379805	1450 m	3 m zuid
5	Datalogger	54002	380411	2402	204 m noord niet gewerkt
6	Scaldis	53245	380544	3140 m	10 m zuid
7	Houtvliet	52712	380820	3740 m	3 m noord
8	Wijtvliet	52460	380895	3999 m	41 m zuid
9	Steenvliet	52148	381094	4367 m	

RIJKSWATERSTAAT
directie Zeeland - meetdienst

code: 0315M9401

Debiet- en sedimentmeting Raai-6 Westerschelde
d.d. 24 juni 1994

bijlage: 2

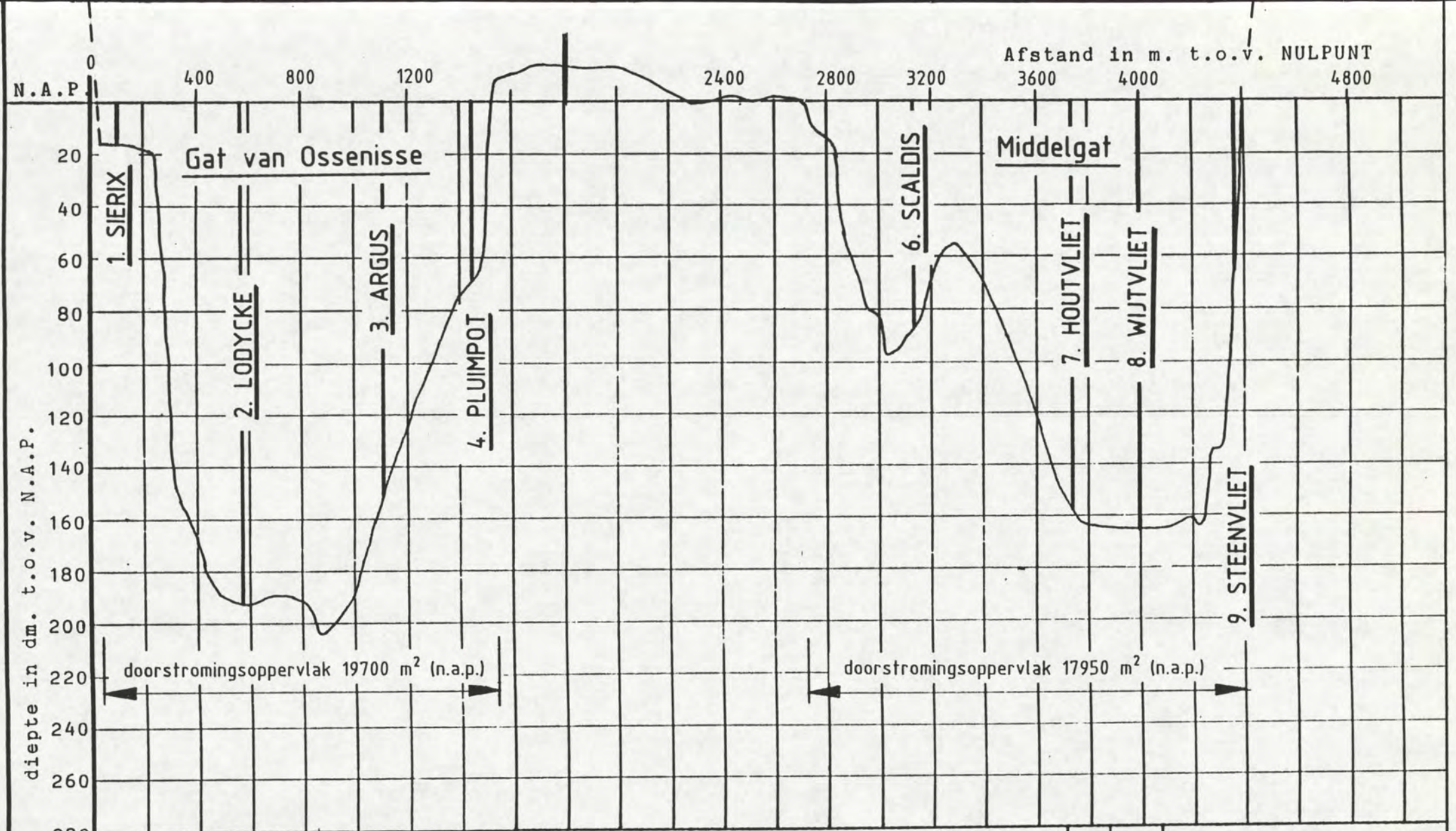

rijkswaterstaat
directie zeeland – meetdienst

Posities meetschepen tijdens debiet- sedimentmeting d.d. 24 juni 1994

get.		bijl.	3
gec.		code	0315M9401
gez.		schaal	
akk.		nr.	

MEETRAAI: 6

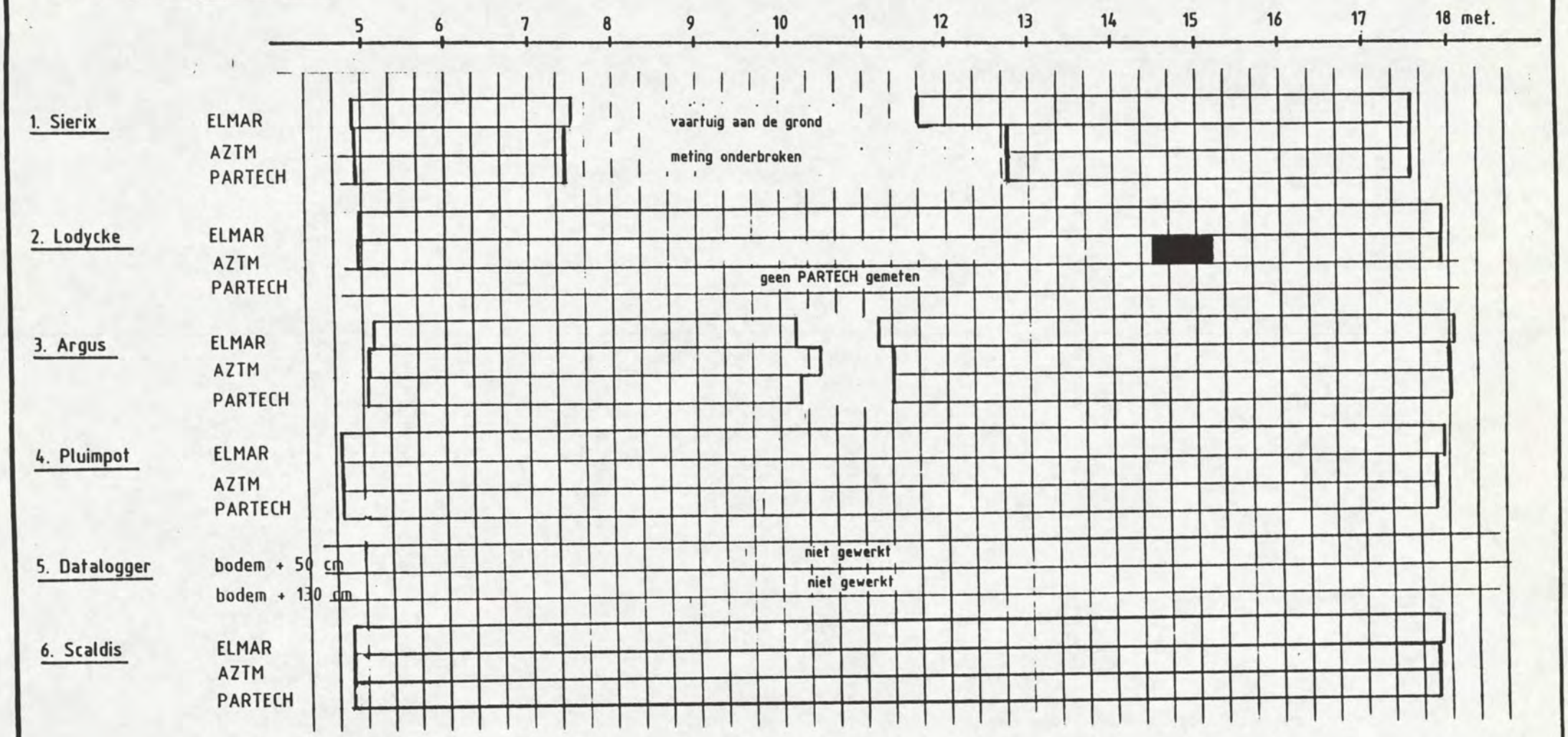

storingen

rijkswaterstaat **directie zeeland – meetdienst**	get.		bijl. 4[a]
	gec.		code 0315M9401
OVERZICHT METINGEN d.d: 24 juni 1994	gez.		schaal
	akk.		nr.

MEETRAAI: 6

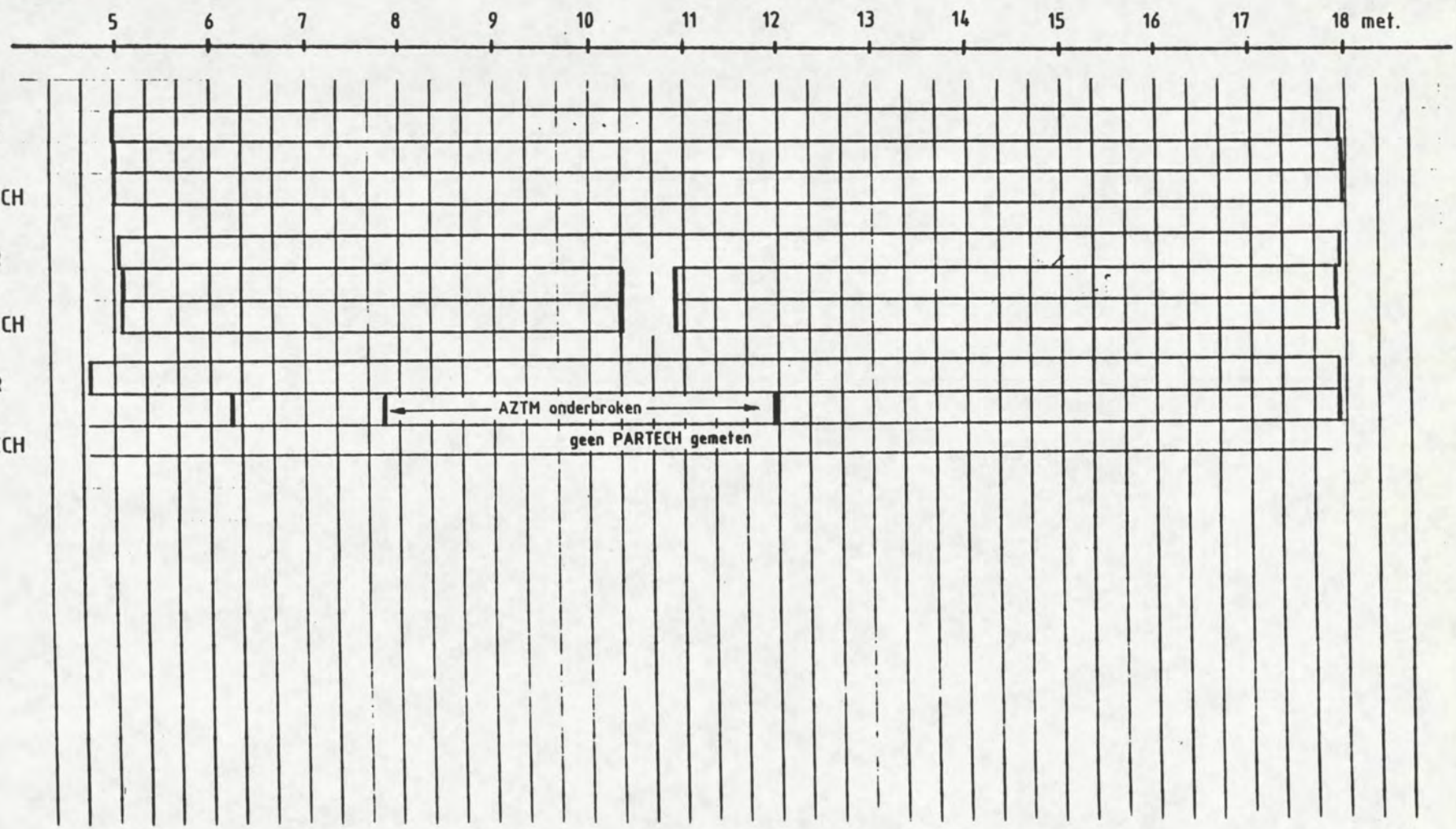

storingen

rijkswaterstaat
directie zeeland – meetdienst

OVERZICHT METINGEN d.d: 24 juni 1994

get.		bijl. 4[b]	
gec.		code 0315M9401	
gez.		schaal	
akk.			nr.

5. Opgetreden getij

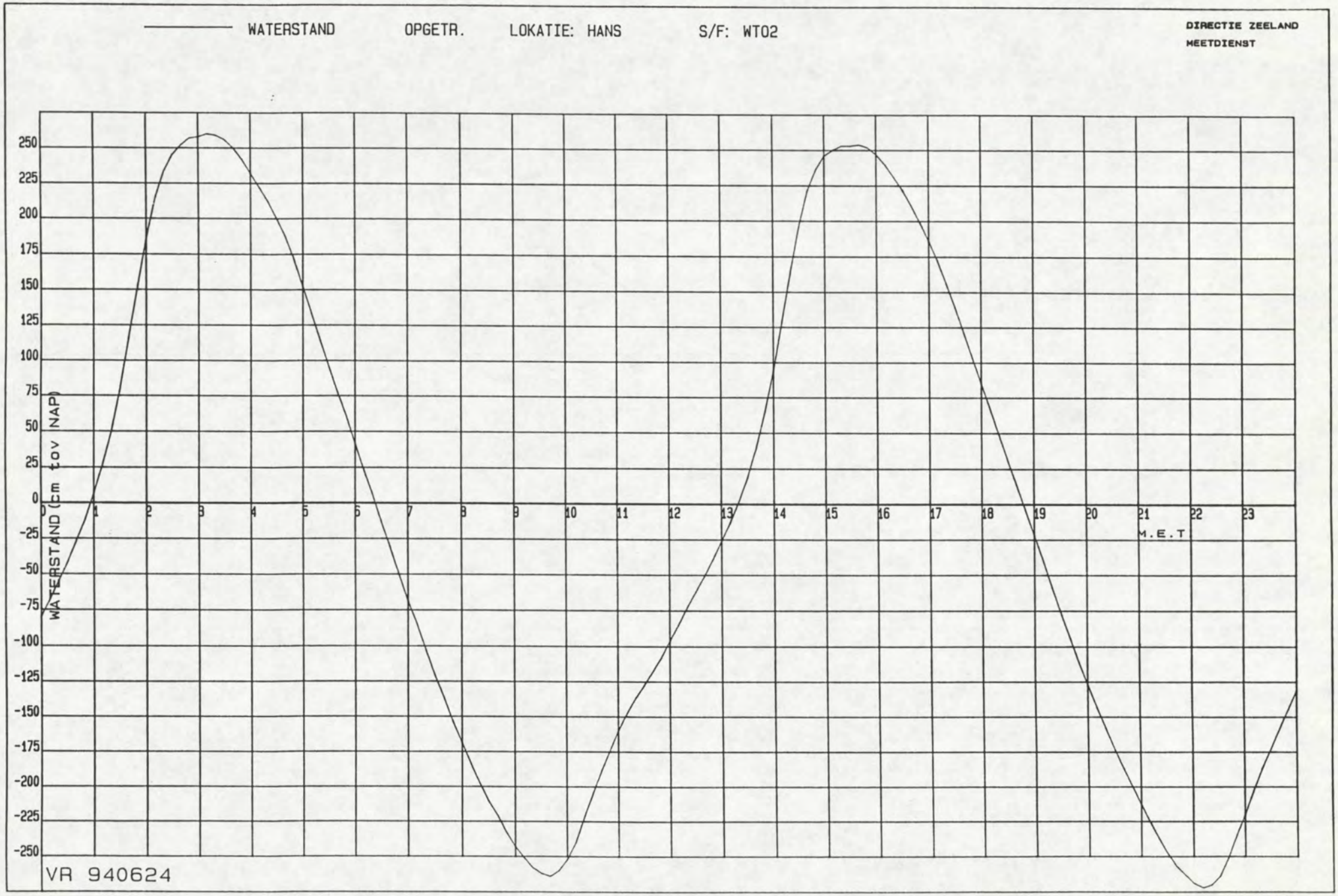
WATERSTAND
OPGETR.
LOKATIE: HANS
S/F: WT02
DIRECTIE ZEELAND
MEETDIENST
WATERSTAND (cm tov NAP)
250
225
200
175
150
125
100
75
50
25
0
-25
-50
-75
-100
-125
-150
-175
-200
-225
-250
0
1
2
3
4
5
6
7
8
9
10
11
12
13
14
15
16
17
18
19
20
21
22
23
M.E.T.
VR 940624

/OV/STROOM/UIT2

A L G P R - L I J S T -pag. 01- datum/tijd: 940825.0857

locatie: 120 oms: HANS (HANSWEERT)
soortf.: WT02 oms: WATERSTANDEN
kanalen: 1

940624

	00	10	20	30	40	50
00:	-80	-68	-55	-42	-27	-12
01:	7	27	50	80	116	152
02:	186	214	233	245	252	257
03:	258	260	259	256	250	242
04:	232	222	212	200	187	171
05:	152	133	114	95	77	60
06:	41	23	6	-13	-31	-50
07:	-69	-85	-103	-121	-137	-154
08:	-169	-184	-198	-211	-221	-233
09:	-243	-251	-258	-262	-264	-260
10:	-252	-240	-222	-205	-189	-174
11:	-160	-148	-137	-128	-118	-108
12:	-96	-85	-73	-62	-51	-39
13:	-26	-13	2	19	40	65
14:	94	129	164	196	221	236
15:	246	250	253	253	254	252
16:	247	240	231	222	211	199
17:	186	172	156	139	121	103
18:	85	67	49	31	14	-4
19:	-22	-40	-59	-77	-94	-111
20:	-127	-143	-158	-173	-187	-200
21:	-213	-225	-237	-248	-257	-263
22:	-269	-272	-270	-264	-251	-235
23:	-220	-203	-187	-173	-159	-145

6. Wind- en getijgegevens

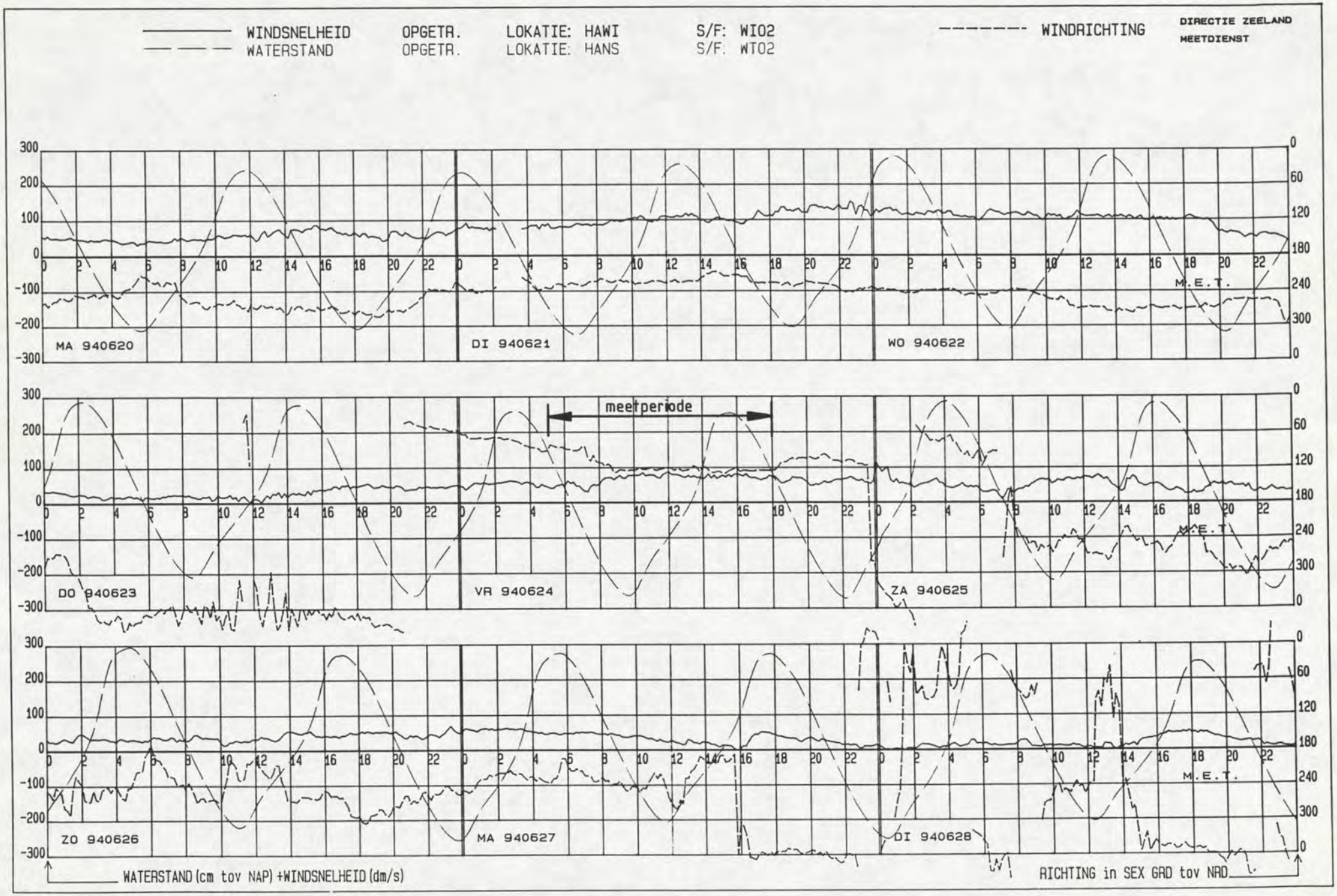
WINDSNELHEID OPGETR. LOKATIE: HAWI S/F: WI02
WATERSTAND OPGETR. LOKATIE: HANS S/F: WT02
WINDRICHTING
DIRECTIE ZEELAND
MEETDIENST
MA 940620
DI 940621
WO 940622
DO 940623
VR 940624
meetperiode
ZA 940625
ZO 940626
MA 940627
DI 940628
M.E.T.
WATERSTAND (cm tov NAP) +WINDSNELHEID (dm/s)
RICHTING in SEX GRD tov NRD

7. Stroomvertikalen

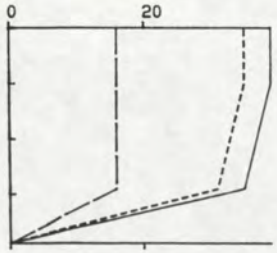

4.55 4.57 39
32 29 14 180

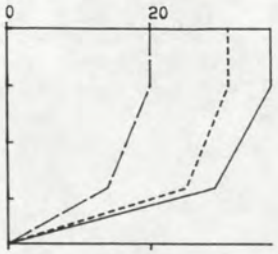

5.01 5.03 38
29 25 15 174

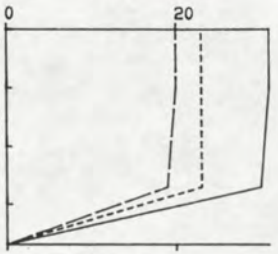

5.06 5.07 37
26 20 17 166

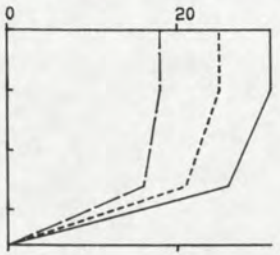

5.10 5.11 36
25 20 15 170

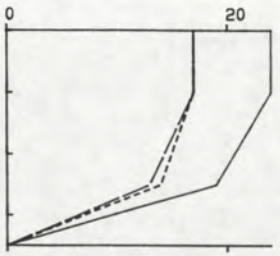

5.14 5.19 35
19 14 13 162

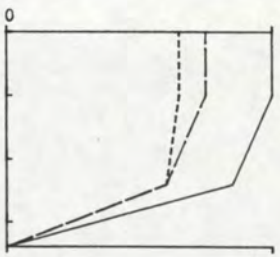

5.21 5.23 34
16 11 12 158

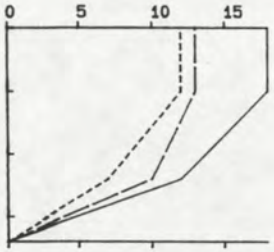

5.26 5.28 34
13 8 10 156

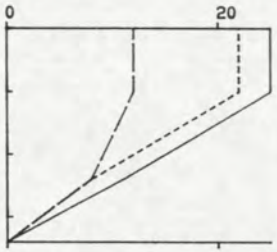

5.31 5.34 34
16 14 9 173

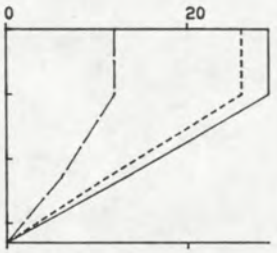

5.36 5.37 33
19 17 8 180

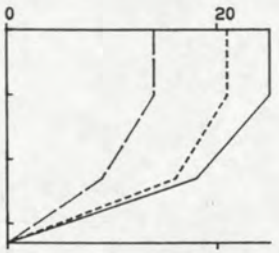

5.40 5.42 33
19 16 10 174

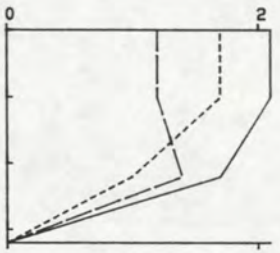

5.45 5.47 32
16 12 11 164

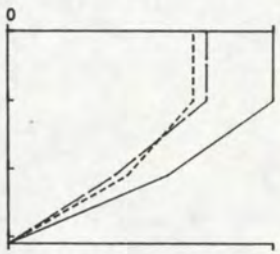

5.51 5.52 31
14 10 10 161

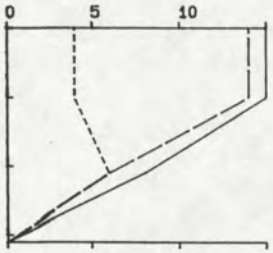

5.54 5.56 31
10 4 9 140

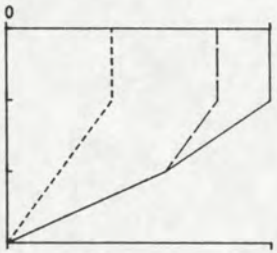

5.59 6.01 30
3 1 3 140

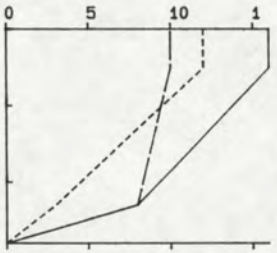

6.05 6.07 28
11 7 8 157

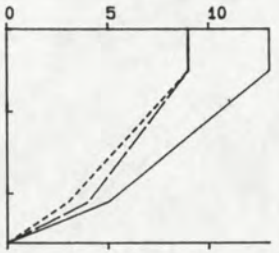

6.09 6.12 26
8 6 6 159

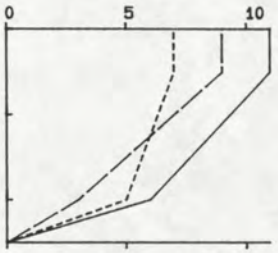

6.16 6.18 25
8 6 6 160

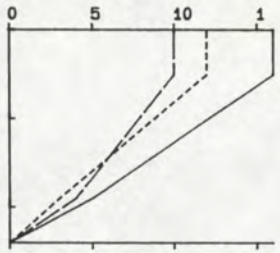

6.21 6.23 24
10 7 7 164

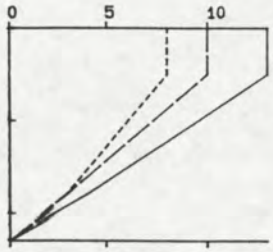

6.26 6.28 23
8 5 6 156

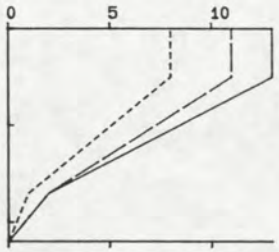

6.30 6.32 22
8 4 6 151

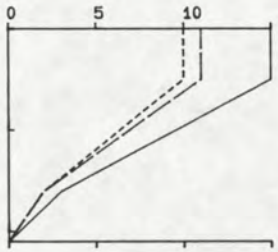

6.34 6.36 21
9 6 6 159

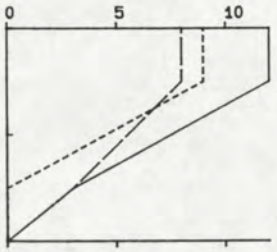

6.39 6.41 20
7 5 5 157

TOELICHTING OP DE VERTIKALEN

_____ V - - - - - - - - VSIN _ _ _ _ _ VCOS

14.01 14.15 295 : BEGINTYD EINDTYD BODEMDIEPTE

100 10 92 265 : V VSIN VCOS R (GEM)

VERTIKALE SCHAAL : DIEPTE IN DM TOV WATEROPP.

HORIZONTALE SCHAAL: SNELHEDEN IN CM/S.

RIJKSWATERSTAAT
DIRECTIE ZEELAND
MEETDIENST

STROOMMETING : 6 v Ossenisse - Middelgat

RAAI : 6 DEELRAAI : NVT PUNT : 1 LOKATIE : SIE1(-102)

X : 55933.00 Y : 379115.00

DATUM : 940624 CODE: 0315M

A3. 0001

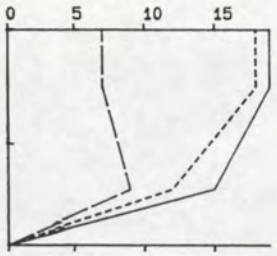

6.43 6.44 19
15 13 7 179

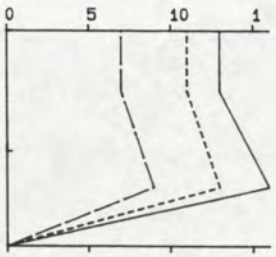

6.47 6.49 18
12 10 7 172

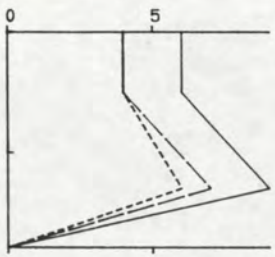

6.51 6.53 18
6 4 5 159

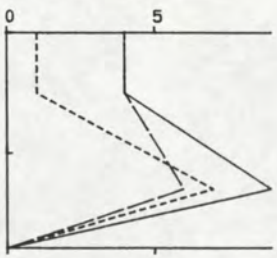

6.55 6.57 18
5 3 4 152

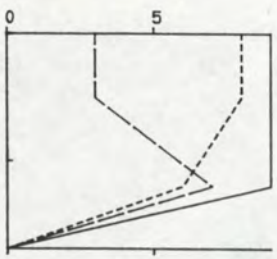

6.59 7.01 17
7 6 4 173

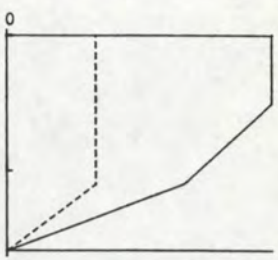

7.08 7.10 16
2 1 2 137

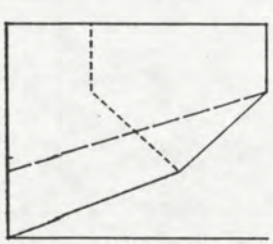

7.12 7.14 16
2 1 2 154

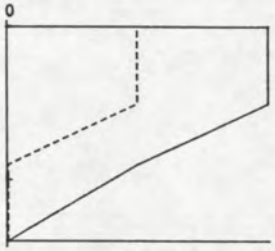

7.21 7.22 14
1 1 1 137

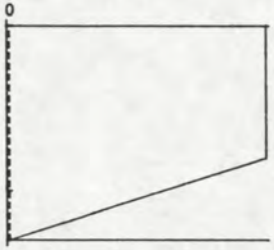

7.25 7.26 13
1 0 1 296

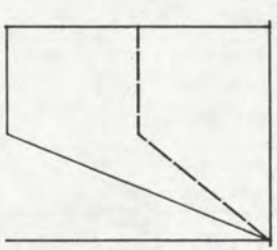

11.40 11.42 10
-1 -1 -1 341

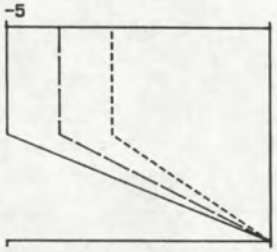

11.43 11.44 10
-4 -2 -3 333

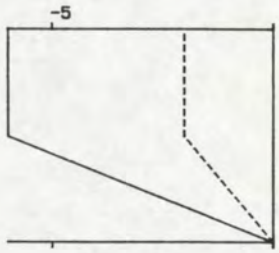

11.46 11.47 10
-5 -2 -5 314

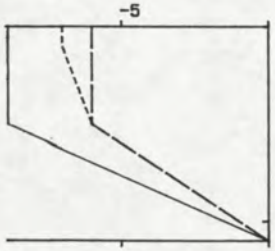

11.49 11.50 11
-6 -5 -4 343

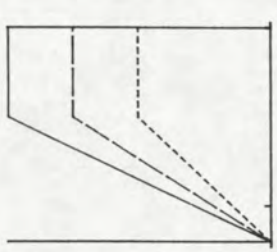

11.52 11.53 12
-3 -1 -2 330

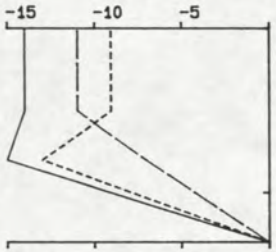

12.12 12.13 13
-11 -9 -8 344

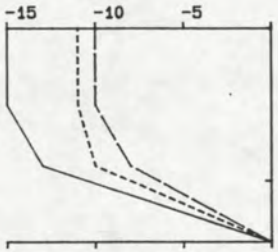

12.16 12.18 14
-12 -9 -8 345

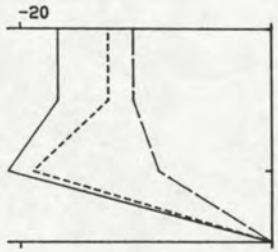

12.21 12.22 15
-15 -13 -9 352

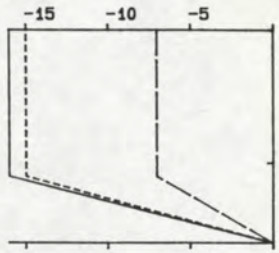

12.24 12.26 16
-14 -13 -6 1

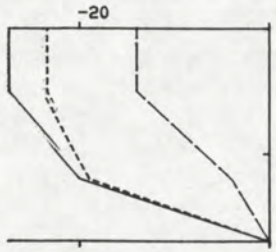

12.39 12.42 17
-21 -19 -8 2

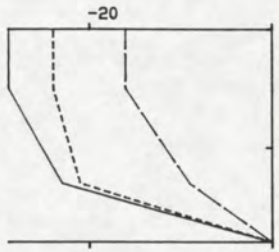

12.44 12.47 18
-23 -20 -11 356

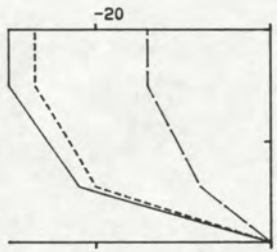

12.50 12.51 19
-23 -21 -10 1

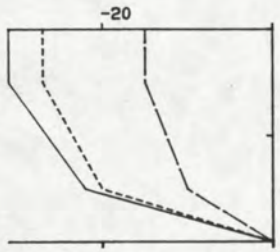

12.53 12.56 20
-24 -21 -11 358

TOELICHTING OP DE VERTIKALEN

———— V -------- VSIN ——— VCOS

14.01 14.15 295 : BEGINTYD EINDTYD BODEMDIEPTE

100 10 92 265 : V VSIN VCOS R (GEM)

VERTIKALE SCHAAL : DIEPTE IN DM TOV WATEROPP.

HORIZONTALE SCHAAL: SNELHEDEN IN CM/S.

RIJKSWATERSTAAT
DIRECTIE ZEELAND
MEETDIENST

STROOMMETING : G v Ossenisse - Middelgat

RAAI : 6 DEELRAAI : NVT PUNT : 1 LOKATIE : SIE1 (-102)

X : 55933.00 Y : 379115.00

DATUM : 940624 CODE: 0315M

A3. 0002

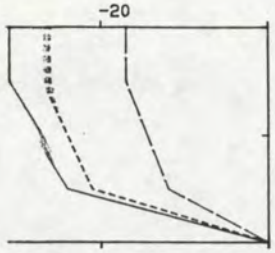

12.59 13.00 20
-25 -21 -13 355

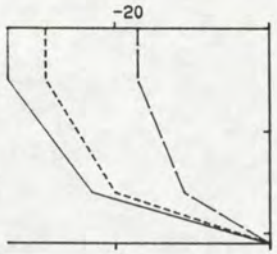

13.02 13.03 21
-26 -22 -13 356

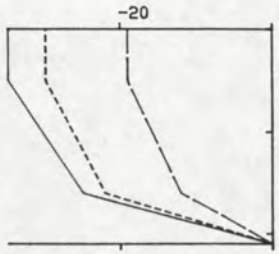

13.05 13.07 21
-27 -23 -14 355

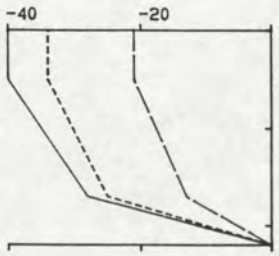

13.10 13.11 22
-31 -27 -16 356

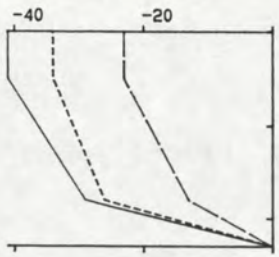

13.13 13.15 23
-32 -27 -17 355

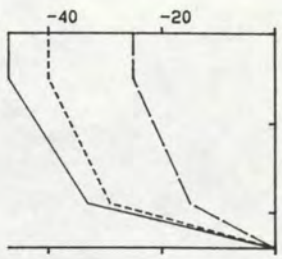

13.17 13.19 24
-36 -31 -18 356

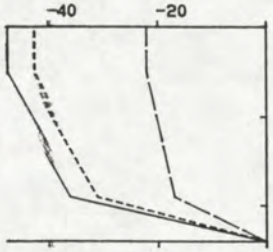

13.21 13.23 24
-39 -34 -18 359

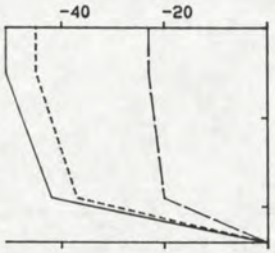

13.25 13.27 24
-42 -37 -19 358

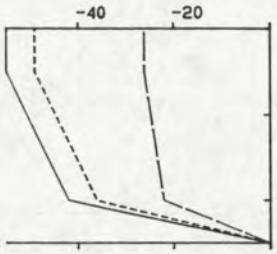

13.30 13.31 25
-45 -39 -22 357

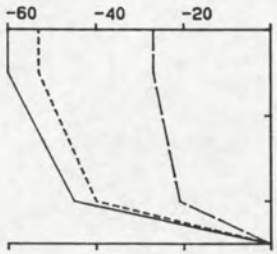

13.33 13.35 25
-48 -43 -22 359

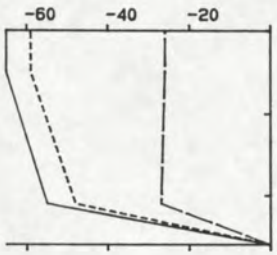

13.37 13.39 26
-54 -49 -24 0

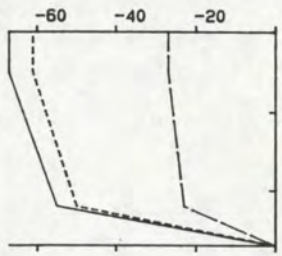

13.41 13.43 27
-56 -51 -23 2

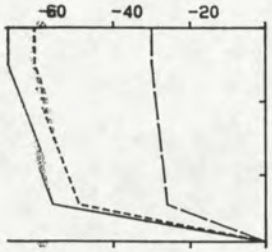

13.46 13.47 29
-58 -52 -26 0

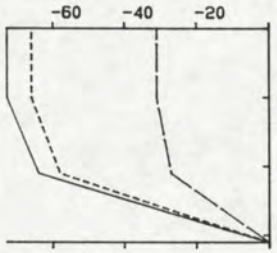

13.50 13.52 31
-58 -53 -25 1

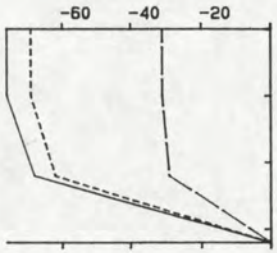

13.54 13.56 32
-61 -56 -25 1

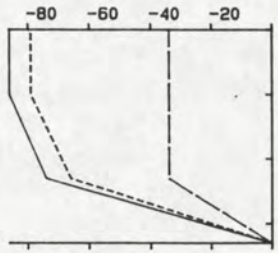

13.58 13.59 33
-69 -63 -29 1

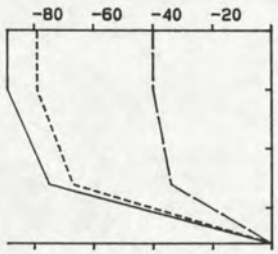

14.01 14.03 36
-71 -64 -32 359

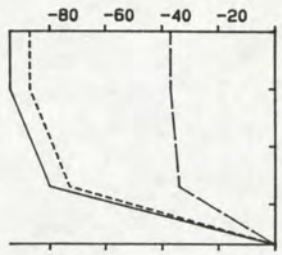

14.04 14.06 37
-77 -70 -31 2

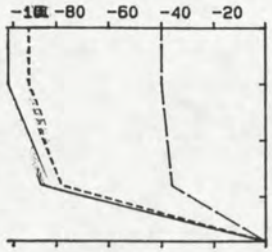

14.08 14.10 38
-83 -76 -33 2

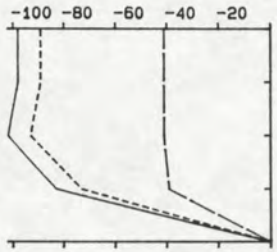

14.12 14.16 40
-83 -75 -35 1

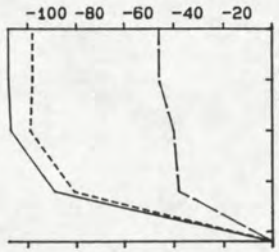

14.19 14.22 42
-90 -82 -37 2

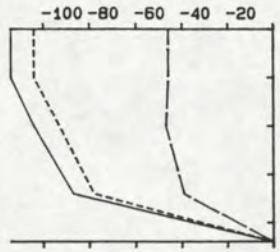

14.25 14.28 44
-91 -82 -39 1

TOELICHTING OP DE VERTIKALEN

———— V -------- VSIN — — — — VCOS

14.01 14.15 295 : BEGINTYD EINDTYD BODEMDIEPTE

100 10 92 265 : V VSIN VCOS R (GEM)

VERTIKALE SCHAAL : DIEPTE IN DM TOV WATEROPP.

HORIZONTALE SCHAAL: SNELHEDEN IN CM/S.

RIJKSWATERSTAAT
DIRECTIE ZEELAND
MEETDIENST

STROOMMETING : 6 v Ossenisse - Middelgat

RAAI : 6 DEELRAAI : NVT PUNT : 1 LOKATIE : SIE1 (-102)

X : 55933.00 Y : 379115.00

DATUM : 940624 CODE: 0315M

A3. 0003

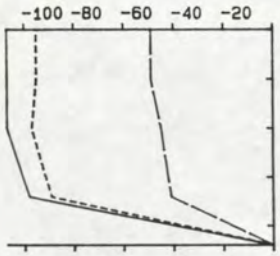

14.30 14.34 44
-92 -83 -40 0

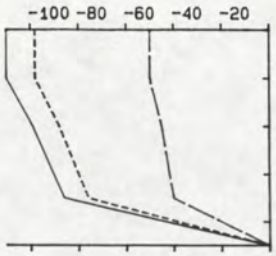

14.36 14.39 45
-88 -78 -40 359

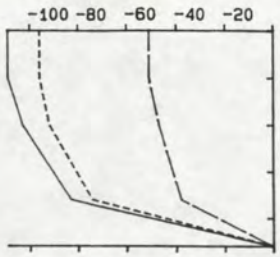

14.41 14.45 46
-88 -78 -41 359

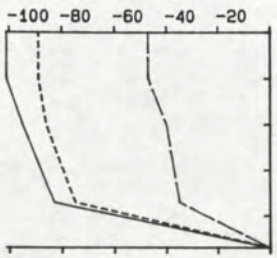

14.47 14.50 47
-83 -75 -37 0

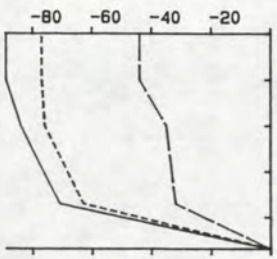

14.53 14.56 47
-73 -65 -33 359

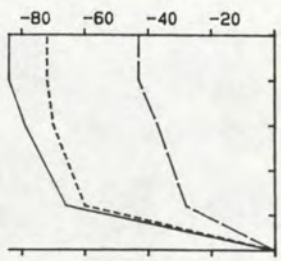

14.58 15.02 48
-69 -60 -32 358

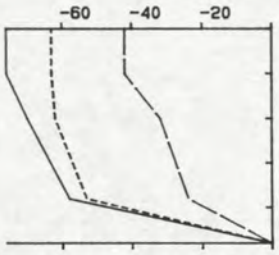

15.04 15.07 48
-61 -53 -29 357

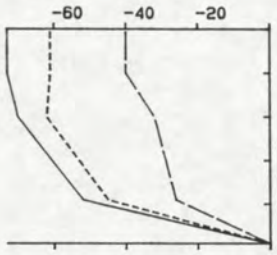

15.10 15.13 49
-58 -50 -29 356

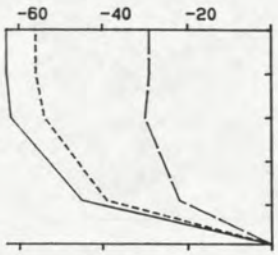

15.15 15.18 49
-51 -45 -24 357

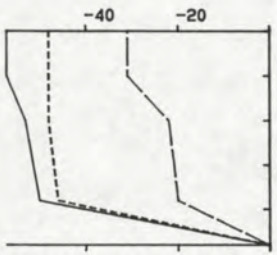

15.22 15.26 48
-48 -42 -22 359

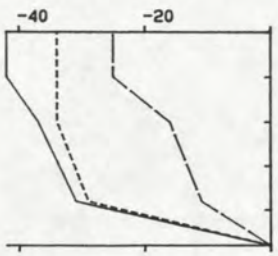

15.28 15.32 48
-33 -29 -16 358

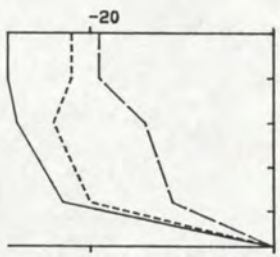

15.35 15.39 48
-24 -20 -13 352

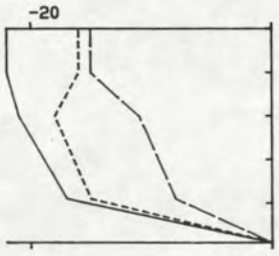

15.41 15.45 49
-18 -15 -10 351

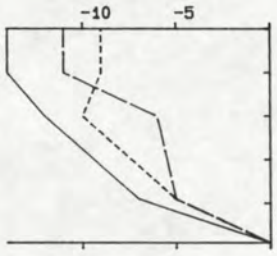

15.47 15.50 49
-10 -7 -7 343

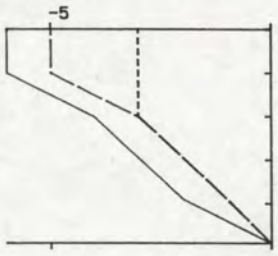

15.53 15.56 49
-3 -2 -3 334

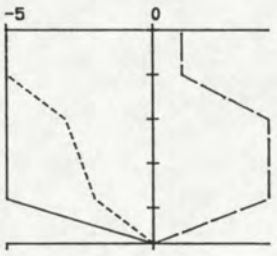

15.58 16.01 48
-4 -3 3 67

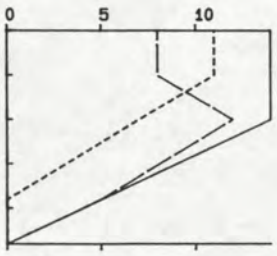

16.03 16.07 48
9 5 7 152

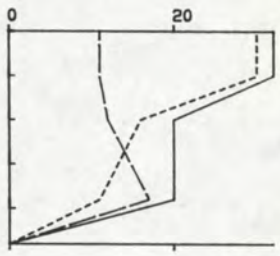

16.09 16.12 48
21 17 12 171

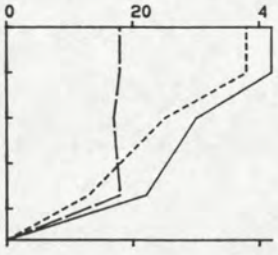

16.14 16.16 47
28 23 16 172

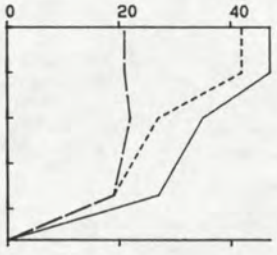

16.18 16.21 47
32 27 18 171

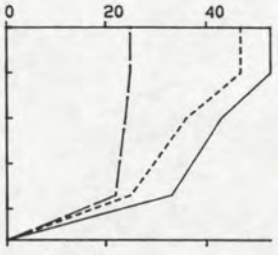

16.23 16.26 47
39 33 21 173

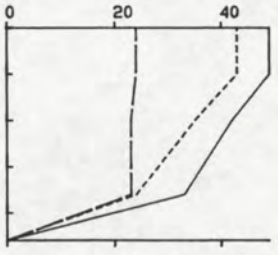

16.28 16.32 46
37 31 21 172

TOELICHTING OP DE VERTIKALEN

_____ V - - - - - - - - VSIN _ _ _ _ _ VCOS

14.01 14.15 295 : BEGINTYD EINDTYD BODEMDIEPTE

100 10 92 265 : V VSIN VCOS R (GEM)

VERTIKALE SCHAAL : DIEPTE IN DM TOV WATEROPP.

HORIZONTALE SCHAAL: SNELHEDEN IN CM/S.

RIJKSWATERSTAAT
DIRECTIE ZEELAND
MEETDIENST

STROOMMETING : G v Ossenisse - Middelgat

RAAI : 6 DEELRAAI : NVT PUNT : 1 LOKATIE : SIE1(-102)

X : 55933.00 Y : 379115.00

DATUM : 940624 CODE: 0315M

A3. 0004

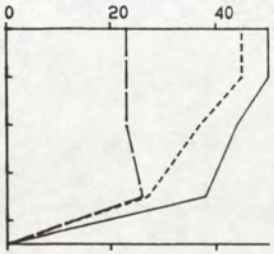

16.34 16.37 45
39 33 21 173

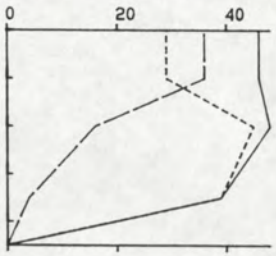

16.40 16.43 45
37 33 18 178

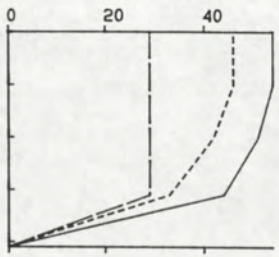

16.45 16.47 41
44 36 25 171

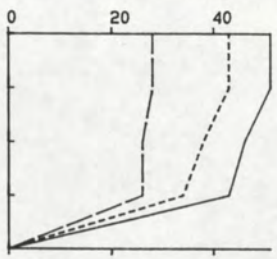

16.50 16.53 40
41 34 24 171

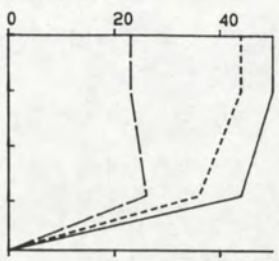

16.55 16.58 39
41 35 21 175

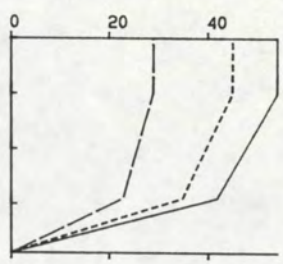

17.00 17.01 39
42 36 23 173

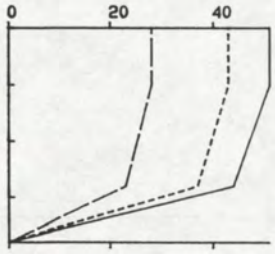

17.03 17.05 38
42 35 22 173

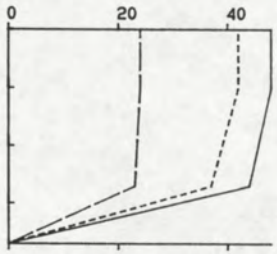

17.07 17.09 37
40 35 20 175

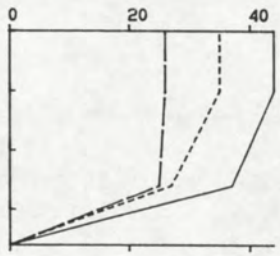

17.11 17.13 36
35 27 22 167

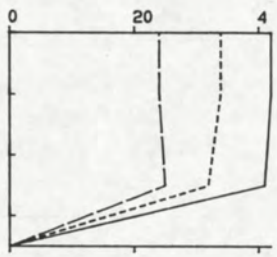

17.16 17.17 35
35 28 21 170

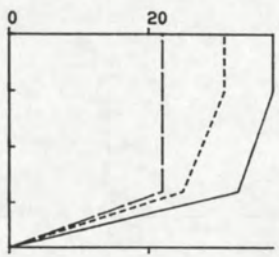

17.20 17.22 38
31 25 19 168

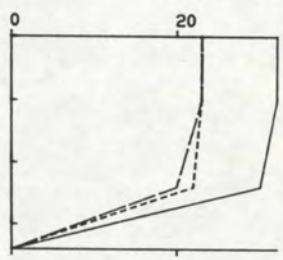

17.25 17.26 34
27 19 19 162

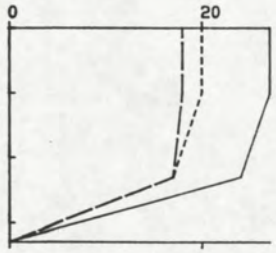

17.30 17.32 33
22 16 15 163

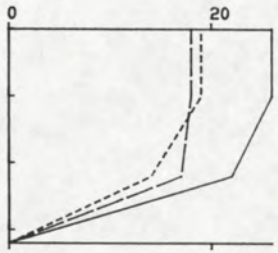

17.34 17.36 32
21 14 15 160

TOELICHTING OP DE VERTIKALEN

———— V -------- VSIN — — — — VCOS

14.01 14.15 295 : BEGINTYD EINDTYD BODEMDIEPTE

100 10 92 265 : V VSIN VCOS R (GEM)

VERTIKALE SCHAAL : DIEPTE IN DM TOV WATEROPP.

HORIZONTALE SCHAAL: SNELHEDEN IN CM/S.

RIJKSWATERSTAAT
DIRECTIE ZEELAND
MEETDIENST

STROOMMETING : G v Ossenisse - Middelgat

RAAI : 6 DEELRAAI : NVT PUNT : 1 LOKATIE : SIE1 (-102)

X : 55933.00 Y : 379115.00

DATUM : 940624 CODE: 0315M

A3. 0005

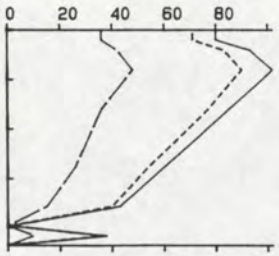

4.58 5.10 218
66 60 28 181

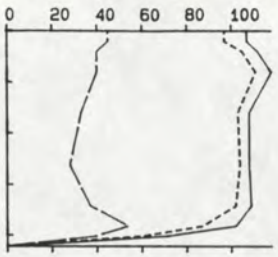

5.13 5.27 211
105 98 36 186

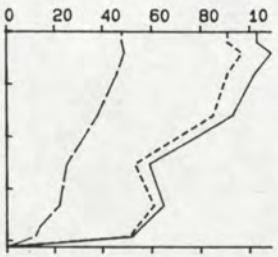

5.31 5.43 206
78 71 32 182

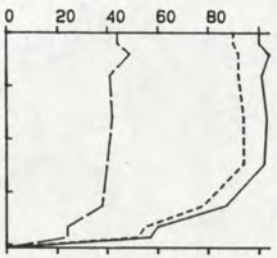

5.47 6.00 203
92 84 38 181

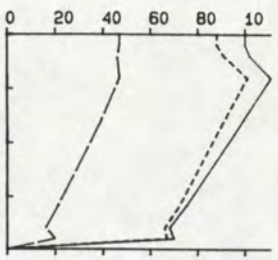

6.04 6.13 199
89 82 33 184

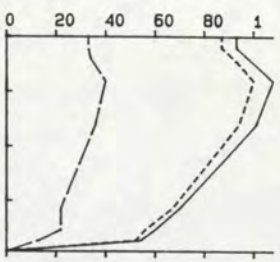

6.17 6.29 197
85 80 30 186

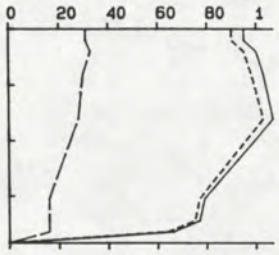

6.33 6.45 192
91 87 24 191

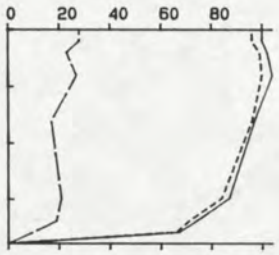

6.48 6.57 189
90 88 20 193

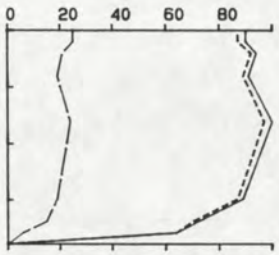

7.02 7.13 189
88 86 20 193

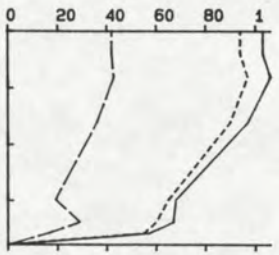

7.17 7.30 189
85 79 31 184

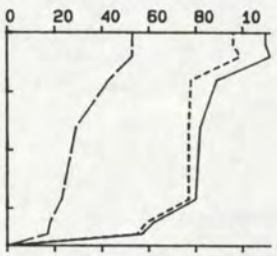

7.34 7.44 182
82 76 32 183

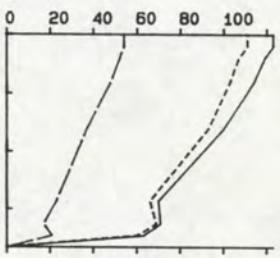

7.49 7.59 183
92 85 35 184

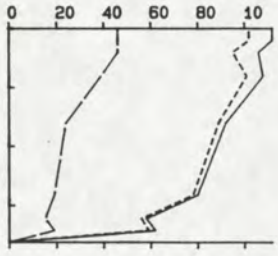

8.02 8.14 181
88 83 27 188

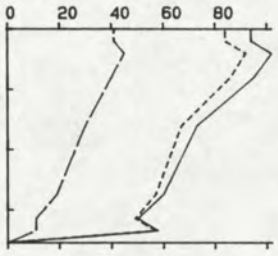

8.18 8.29 177
73 68 28 184

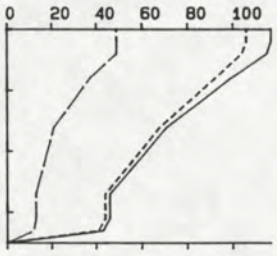

8.34 8.44 175
72 68 25 186

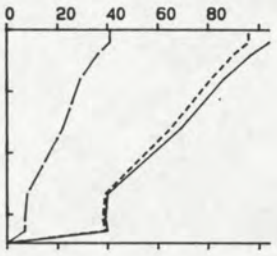

8.50 9.00 173
65 61 20 188

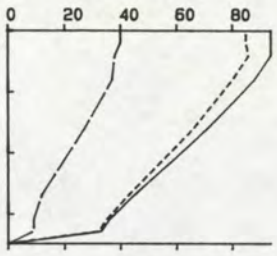

9.06 9.20 174
65 60 24 184

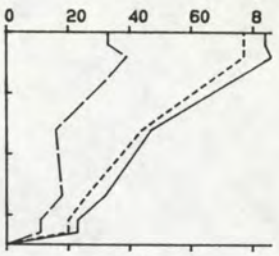

9.24 9.34 174
50 45 21 180

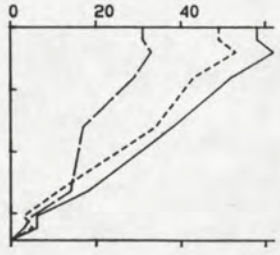

9.37 9.50 172
34 28 19 173

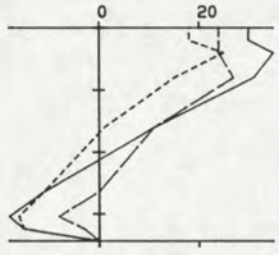

9.53 10.07 172
11 2 11 127

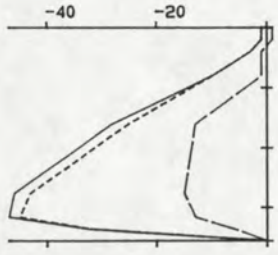

10.12 10.21 178
-25 -24 -8 7

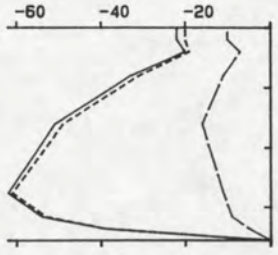

10.25 10.38 178
-43 -42 -11 11

TOELICHTING OP DE VERTIKALEN

_____ V -------- VSIN _ _ _ _ VCOS

14.01 14.15 295 : BEGINTYD EINDTYD BODEMDIEPTE

100 10 92 265 : V VSIN VCOS R (GEM)

VERTIKALE SCHAAL : DIEPTE IN DM TOV WATEROPP.

HORIZONTALE SCHAAL: SNELHEDEN IN CM/S.

RIJKSWATERSTAAT
DIRECTIE ZEELAND
MEETDIENST

STROOMMETING : 6 v Ossenisse - Middelgat

RAAI : 6 DEELRAAI : NVT PUNT : 2 LOKATIE : LOD1 (-104)

X : 55555.00 Y : 379434.00

DATUM : 940624 CODE: 0315M

A3. 0001

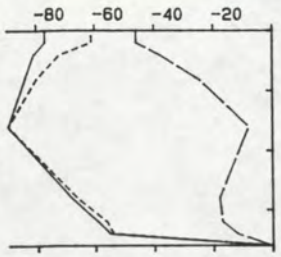

11.10 11.23 180
-74 -72 -19 11

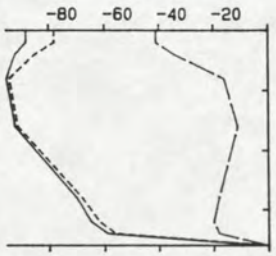

11.27 11.39 180
-80 -78 -19 13

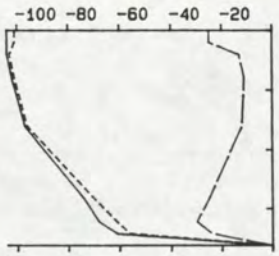

11.43 11.58 181
-86 -84 -18 14

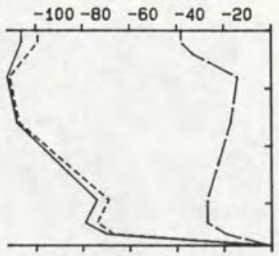

12.03 12.16 187
-93 -90 -22 12

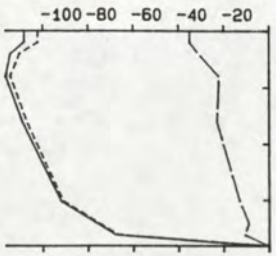

12.21 12.33 191
-99 -97 -20 14

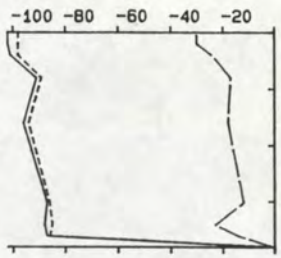

12.38 12.55 191
-90 -88 -18 15

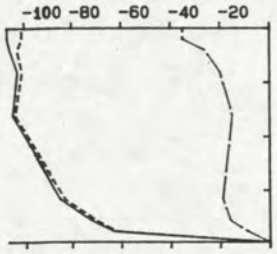

13.01 13.11 198
-93 -91 -18 14

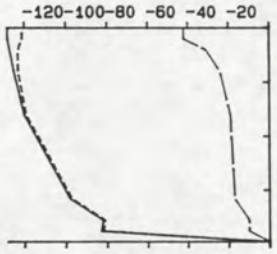

13.14 13.26 198
-109 -107 -20 15

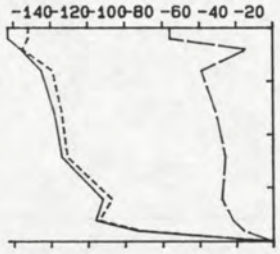

13.30 13.44 201
-110 -107 -29 11

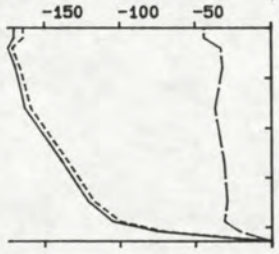

13.48 14.00 214
-142 -138 -32 13

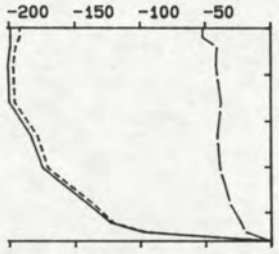

14.08 14.24 231
-172 -168 -37 14

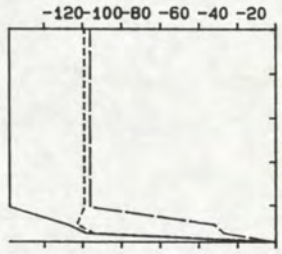

14.28 14.31 242
-130 -97 -87 344

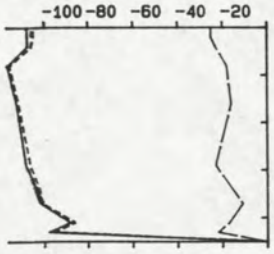

15.14 15.28 225
-106 -105 -18 16

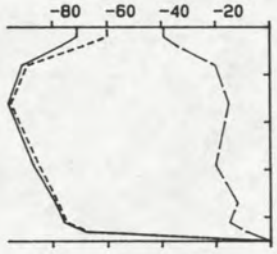

15.34 15.48 225
-83 -81 -19 13

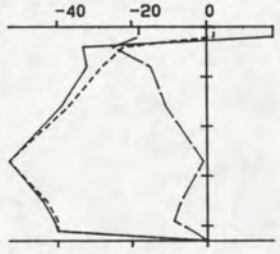

15.53 16.08 215
-37 -36 -10 11

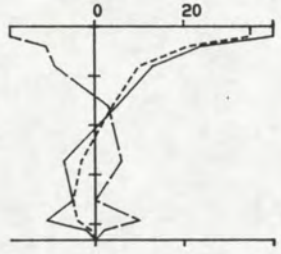

16.13 16.25 216
5 4 -1 213

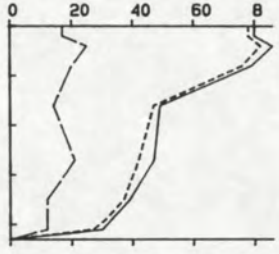

16.44 16.58 215
53 50 17 188

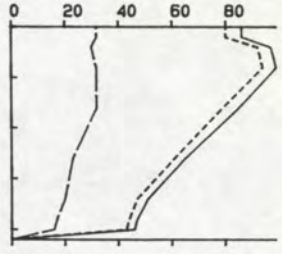

17.02 17.20 210
72 68 26 185

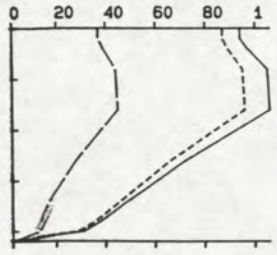

17.24 17.37 210
78 71 31 182

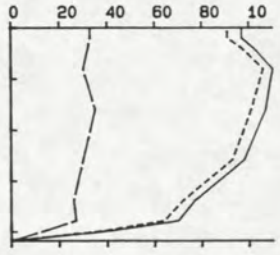

17.40 17.56 209
92 87 29 187

TOELICHTING OP DE VERTIKALEN

_____ V -------- VSIN _ _ _ _ VCOS

14.01 14.15 295 : BEGINTYD EINDTYD BODEMDIEPTE

100 10 92 265 : V VSIN VCOS R (GEM)

VERTIKALE SCHAAL : DIEPTE IN DM TOV WATEROPP.

HORIZONTALE SCHAAL: SNELHEDEN IN CM/S.

RIJKSWATERSTAAT
DIRECTIE ZEELAND
MEETDIENST

STROOMMETING : 6 v Ossenisse - Middelgat

RAAI : 6 DEELRAAI : NVT PUNT : 2 LOKATIE : LOD1(-104)

X : 55555.00 Y : 379434.00

DATUM : 940624 CODE: 0315M

A3. 0002

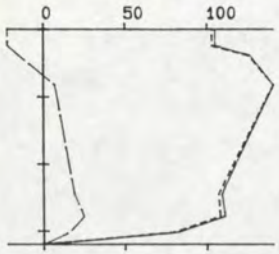

5.08 5.24 160
114 114 8 202

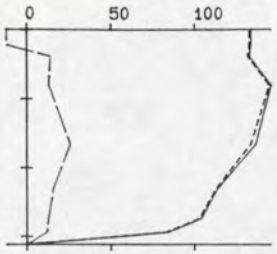

5.28 5.47 156
123 122 14 200

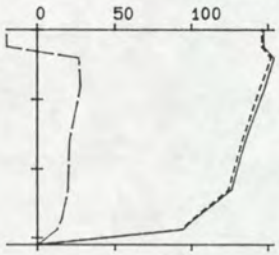

5.51 6.08 155
128 127 17 198

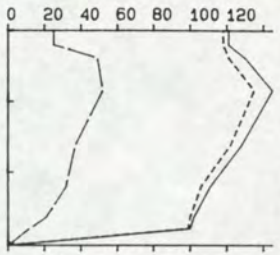

6.13 6.31 152
118 113 35 189

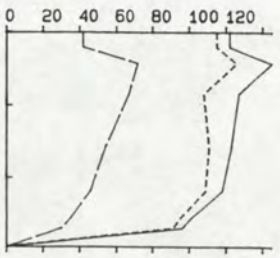

6.38 6.54 148
116 104 50 180

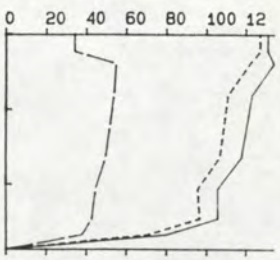

6.58 7.15 144
112 102 46 182



7.21 7.38 140
114 108 34 188



7.45 7.59 137
103 100 24 193

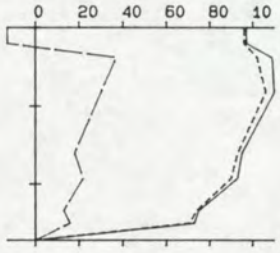

8.03 8.17 136
91 90 19 194

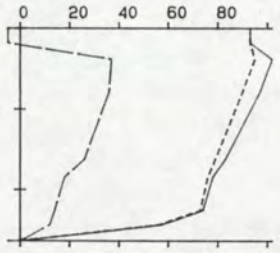

8.21 8.41 132
82 79 22 190

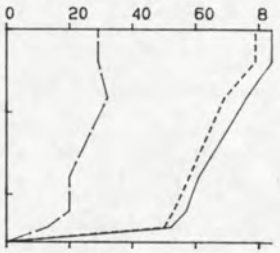

8.48 9.09 129
67 63 24 185

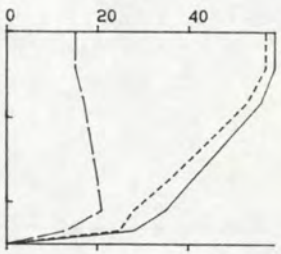

9.20 9.31 125
46 43 17 184

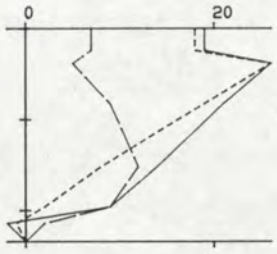

9.42 9.57 117
15 12 8 173

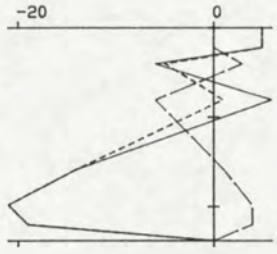

10.01 10.14 119
-8 -8 0 26

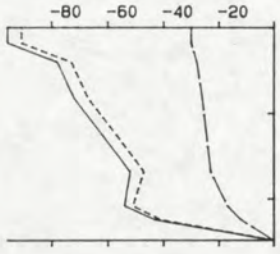

11.16 11.28 124
-63 -58 -23 5

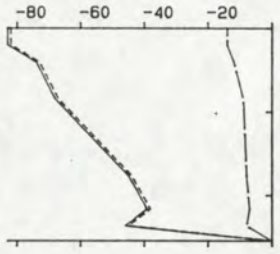

11.31 11.42 127
-57 -56 -9 17

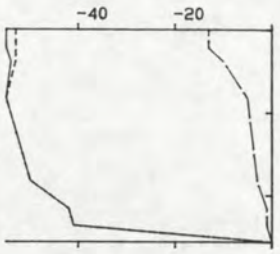

11.46 11.59 128
-49 -49 -5 20

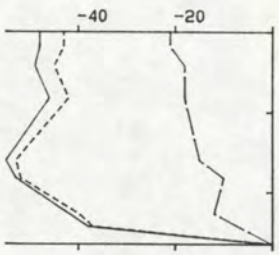

12.02 12.19 132
-46 -43 -15 7

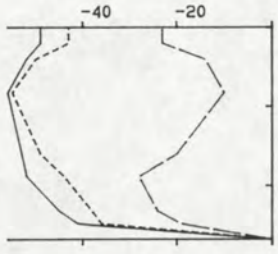

12.30 12.46 134
-49 -45 -18 4

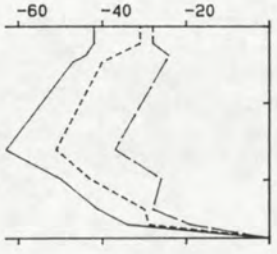

12.50 13.03 138
-48 -39 -28 351



13.06 13.22 139
-59 -53 -26 0

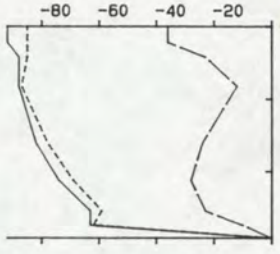

13.29 13.42 146
-77 -74 -22 10

TOELICHTING OP DE VERTIKALEN

———— V -------- VSIN _ _ _ _ VCOS

14.01 14.15 295 : BEGINTYD EINDTYD BODEMDIEPTE

100 10 92 265 : V VSIN VCOS R (GEM)

VERTIKALE SCHAAL : DIEPTE IN DM TOV WATEROPP.

HORIZONTALE SCHAAL: SNELHEDEN IN CM/S.

RIJKSWATERSTAAT
DIRECTIE ZEELAND
MEETDIENST

STROOMMETING : G v Ossenisse - Middelgat

RAAI : 5 DEELRAAI : NVT PUNT : 3 LOKATIE : ARG1 (-384)

X : 55062.00 Y : 379662.00

DATUM : 940624 CODE: 0315M

A3. 0001

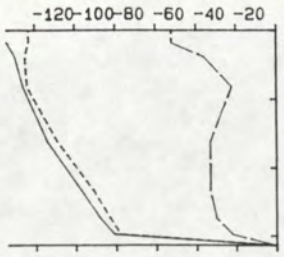

13.46 14.00 157
-109 -104 -31 9

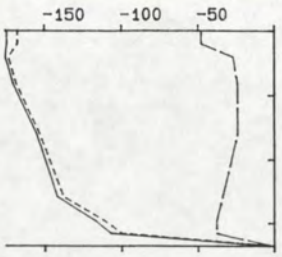

14.09 14.22 168
-147 -144 -30 14

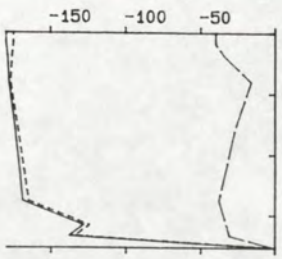

14.26 14.39 177
-164 -161 -29 16

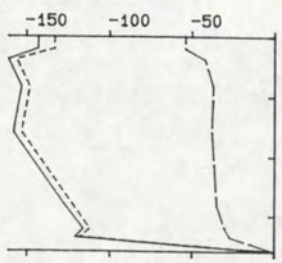

14.50 15.04 180
-139 -134 -36 11

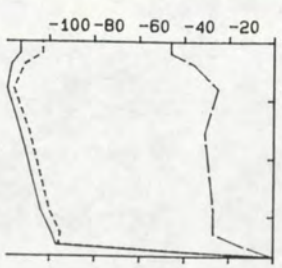

15.08 15.21 185
-107 -103 -29 10

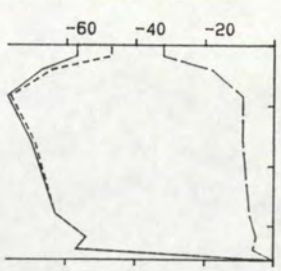

15.30 15.45 179
-64 -63 -11 17

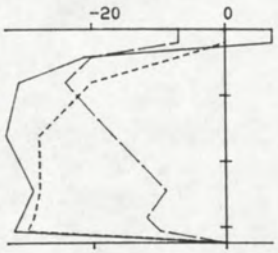

15.49 16.02 162
-26 -21 -15 351

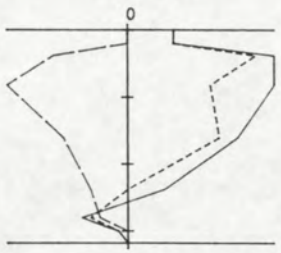

16.05 16.19 159
8 6 -6 253

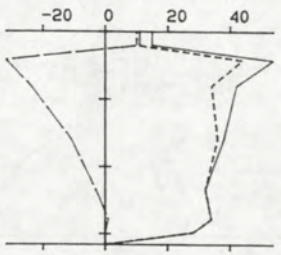

16.22 16.35 158
33 31 -10 223

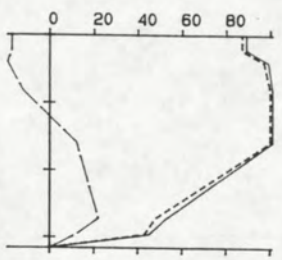

16.43 17.05 158
80 80 4 203

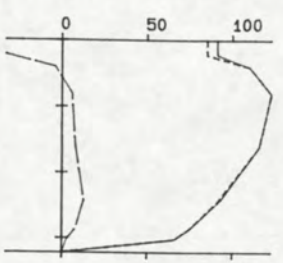

17.08 17.24 161
99 99 3 204

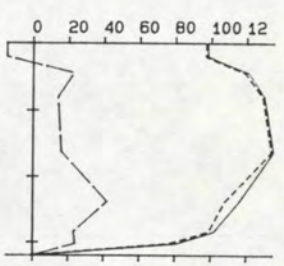

17.29 17.42 160
114 113 19 196

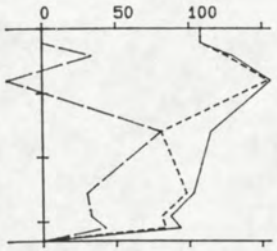

17.47 18.03 165
106 102 31 189

TOELICHTING OP DE VERTIKALEN

———— V -------- VSIN ——— VCOS

14.01 14.15 295 : BEGINTYD EINDTYD BODEMDIEPTE

100 10 92 265 : V VSIN VCOS R (GEM)

VERTIKALE SCHAAL : DIEPTE IN DM TOV WATEROPP.

HORIZONTALE SCHAAL: SNELHEDEN IN CM/S.

RIJKSWATERSTAAT
DIRECTIE ZEELAND
MEETDIENST

STROOMMETING : G v Ossenisse - Middelgat

RAAI : 5 DEELRAAI : NVT PUNT : 3 LOKATIE : ARG1 (-384)

X : 55062.00 Y : 379662.00

DATUM : 940624 CODE: 0315M

A3. 0002

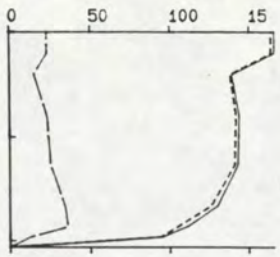

4.42 4.52 103
136 134 24 196

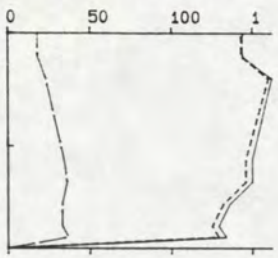

4.59 5.11 96
144 141 28 195

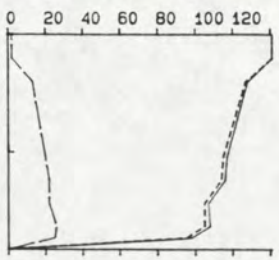

5.13 5.24 92
117 116 16 198

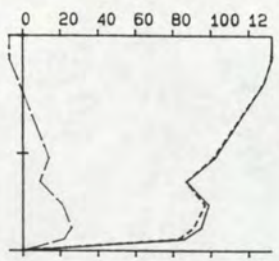

5.27 5.37 92
106 106 8 202

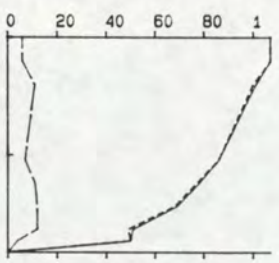

5.39 5.49 92
83 82 9 200

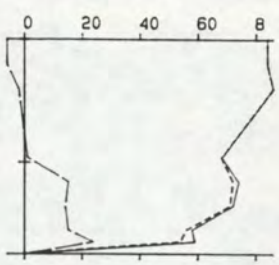

5.52 6.03 88
72 72 5 202

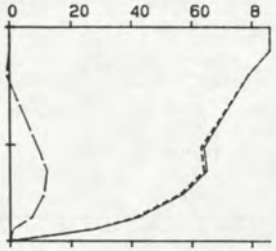

6.10 6.23 91
64 64 5 202

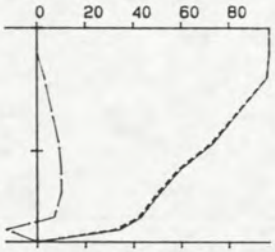

6.27 6.36 87
71 70 5 202

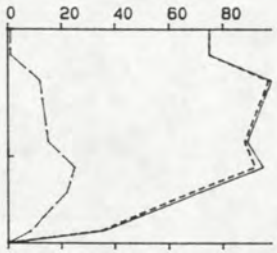

6.39 6.48 84
77 76 13 196

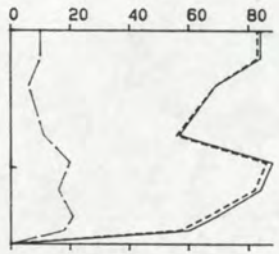

6.50 7.00 78
71 70 13 196

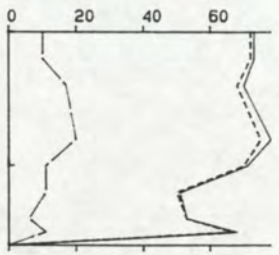

7.03 7.15 80
66 64 13 195

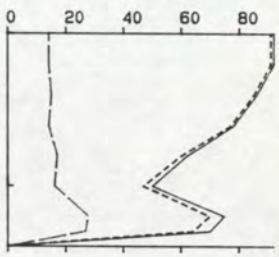

7.18 7.27 70
72 70 17 193

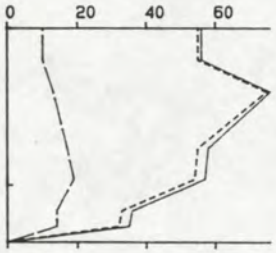

7.29 7.37 68
55 53 14 191

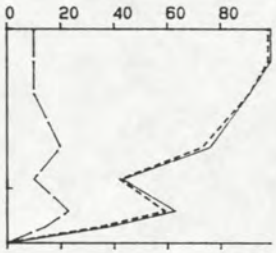

7.39 7.53 67
72 70 13 195

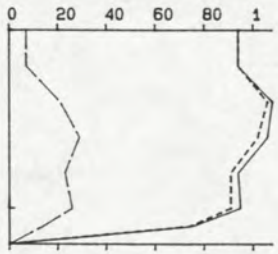

7.55 8.03 60
93 91 18 195

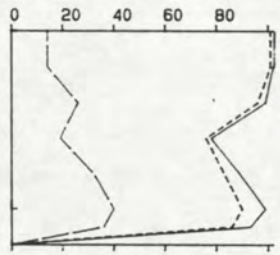

8.07 8.15 60
90 86 24 190

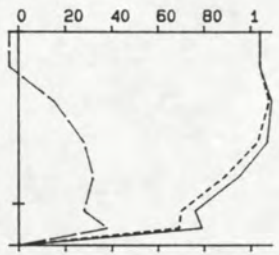

8.19 8.28 62
93 91 18 195



8.31 8.37 57
102 101 17 197

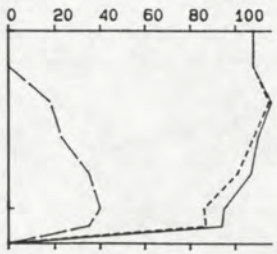

8.40 8.48 60
101 99 21 194

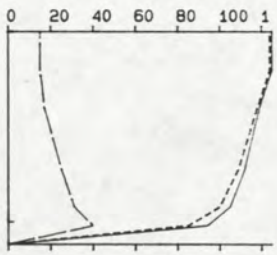

8.50 8.57 56
109 107 21 195

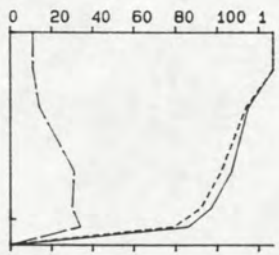

8.59 9.06 57
106 104 20 195

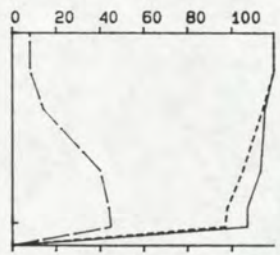

9.10 9.16 56
107 105 25 193

TOELICHTING OP DE VERTIKALEN

_____ V - - - - - - - - VSIN _ _ _ _ _ VCOS

14.01 14.15 295 : BEGINTYD EINDTYD BODEMDIEPTE

100 10 92 265 : V VSIN VCOS R (GEM)

VERTIKALE SCHAAL : DIEPTE IN DM TOV WATEROPP.

HORIZONTALE SCHAAL: SNELHEDEN IN CM/S.

RIJKSWATERSTAAT
DIRECTIE ZEELAND
MEETDIENST

STROOMMETING : G v Ossenisse - Middelgat

RAAI : 6 DEELRAAI : NVT PUNT : 4 LOKATIE : PLU1 (-107)

X : 54765.00 Y : 379805.00

DATUM : 940624 CODE: 0315M

A3. 0001



9.19 9.25 53
107 103 27 191

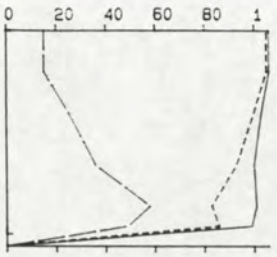

9.29 9.37 53
96 91 30 188

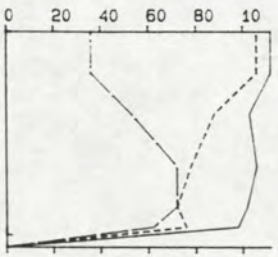

9.41 9.48 53
99 83 53 173

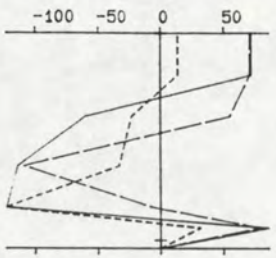

9.50 10.02 52
-28 -22 16 61

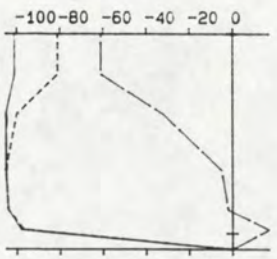

10.04 10.12 54
-95 -91 -24 11

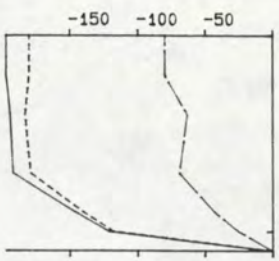

10.31 10.44 55
-172-161 -60 6

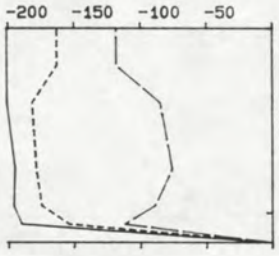

10.47 10.55 58
-188-165 -91 357

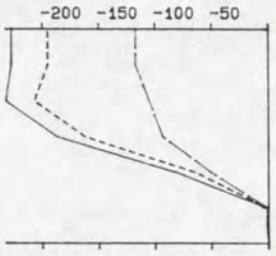

11.01 11.13 60
-140-121 -71 356

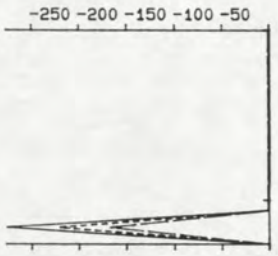

11.18 11.31 63
-23 -18 -14 347

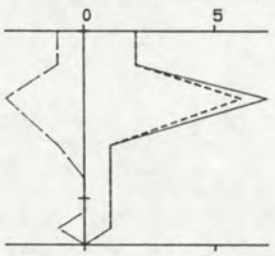

11.33 11.43 64
2 2 -1 232

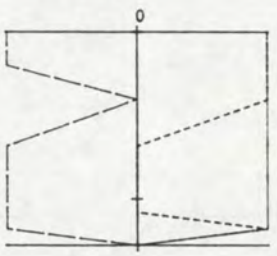

11.45 11.53 64
1 1 -1 263

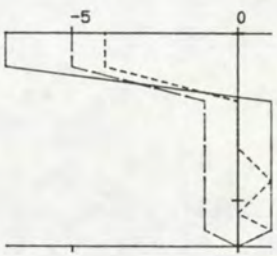

11.55 12.03 64
-2 -1 -2 316

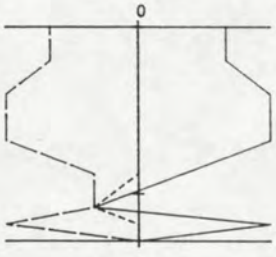

12.06 12.15 64
-2 0 -2 299

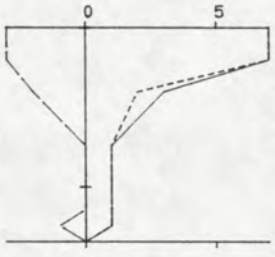

12.18 12.26 67
3 3 -1 231

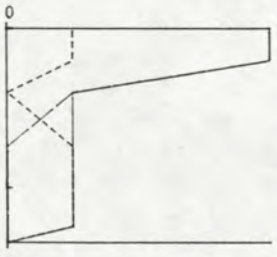

12.28 12.37 67
1 1 1 151

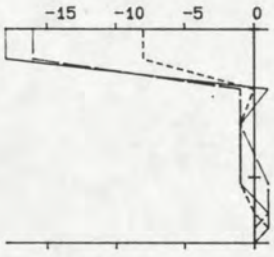

12.40 12.50 72
-4 -2 -3 327

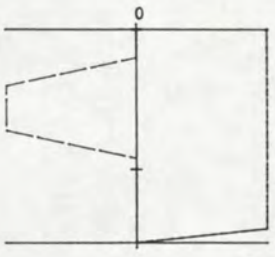

12.53 13.02 76
1 1 0 225

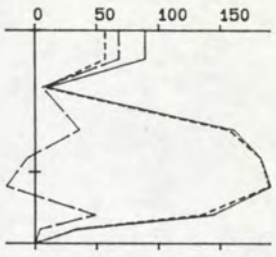

13.06 13.16 75
106 104 22 194

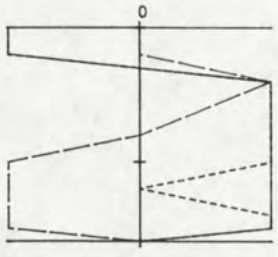

13.18 13.28 80
1 0 0 231

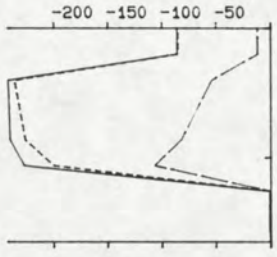

13.31 13.45 83
-138-132 -42 8



13.48 13.59 83
-115 -97 -63 353

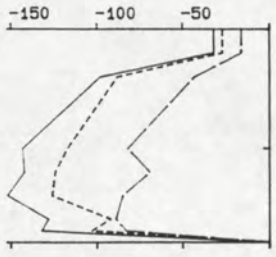

14.01 14.11 90
-109 -91 -60 353

TOELICHTING OP DE VERTIKALEN

_____ V ------- VSIN _ _ _ _ VCOS

14.01 14.15 295 : BEGINTYD EINDTYD BODEMDIEPTE

100 10 92 265 : V VSIN VCOS R (GEM)

VERTIKALE SCHAAL : DIEPTE IN DM TOV WATEROPP.

HORIZONTALE SCHAAL: SNELHEDEN IN CM/S.

RIJKSWATERSTAAT
DIRECTIE ZEELAND
MEETDIENST

STROOMMETING : G v Ossenisse - Middelgat

RAAI : 6 DEELRAAI : NVT PUNT : 4 LOKATIE : PLU1(-107)

X : 54765.00 Y : 379805.00

DATUM : 940624 CODE: 0315M

A3. 0002

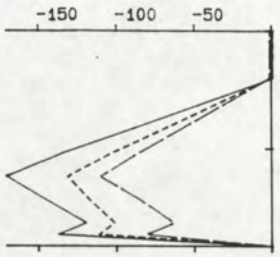

14.15 14.27 92
-82 -65 -51 348

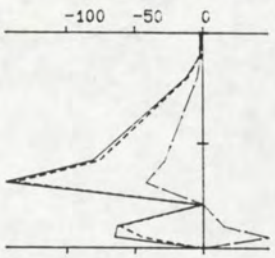

14.29 14.42 98
-44 -43 -9 14

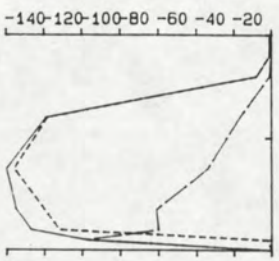

14.46 14.56 105
-86 -81 -29 6

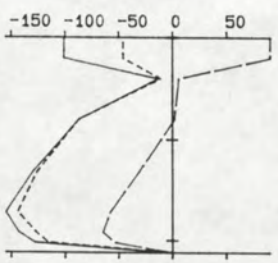

14.58 15.08 106
-89 -89 -8 21

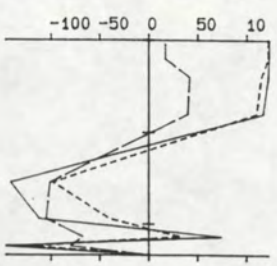

15.30 15.40 117
38 25 -28 255

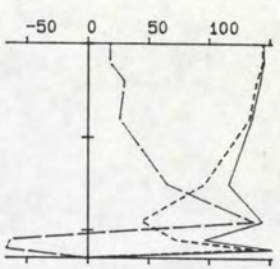

15.42 15.54 115
115 108 39 186

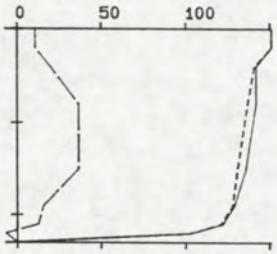

15.56 16.08 115
133 131 24 195

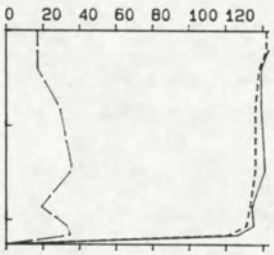

16.11 16.21 113
135 133 26 195

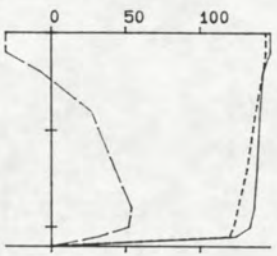

16.24 16.35 110
134 132 23 196

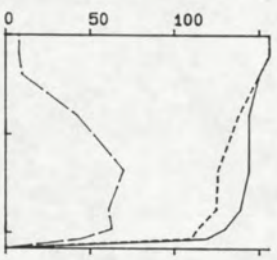

16.40 16.49 108
138 132 42 188

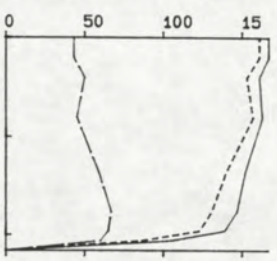

16.52 17.03 108
150 140 53 185

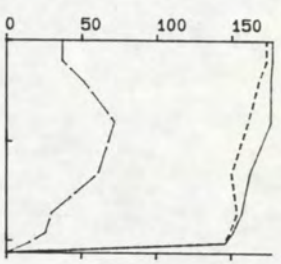

17.05 17.15 106
162 155 48 189

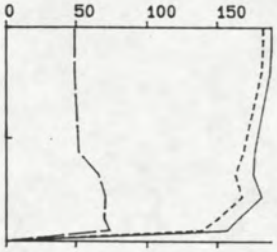

17.19 17.28 96
175 166 55 188

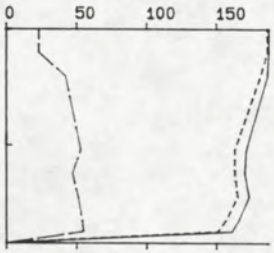

17.30 17.40 92
171 166 43 191

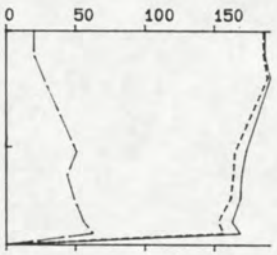

17.43 17.57 92
172 168 39 193

TOELICHTING OP DE VERTIKALEN

———— V -------- VSIN ——— VCOS

14.01 14.15 295 : BEGINTYD EINDTYD BODEMDIEPTE

100 10 92 265 : V VSIN VCOS R (GEM)

VERTIKALE SCHAAL : DIEPTE IN DM TOV WATEROPP.

HORIZONTALE SCHAAL: SNELHEDEN IN CM/S.

RIJKSWATERSTAAT
DIRECTIE ZEELAND
MEETDIENST

STROOMMETING : G v Ossenisse - Middelgat

RAAI : 6 DEELRAAI : NVT PUNT : 4 LOKATIE : PLU1(-107)

X : 54765.00 Y : 379805.00

DATUM : 940624 CODE: 0315M

A3. 0003

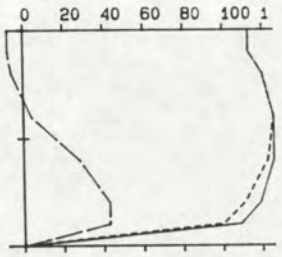

4.49 4.58 100
112 111 15 198

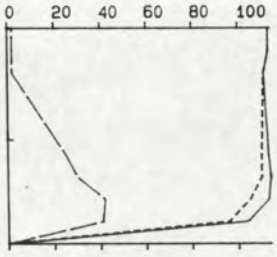

5.02 5.12 97
105 103 19 196

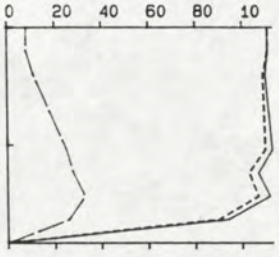

5.15 5.22 92
102 101 19 195

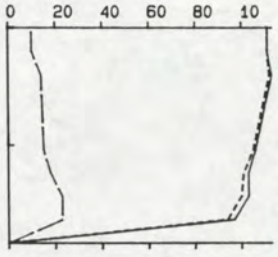

5.25 5.32 92
101 100 15 197

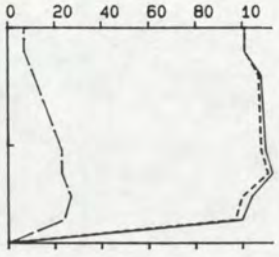

5.36 5.44 92
100 99 17 196



5.46 5.53 88
89 87 15 196

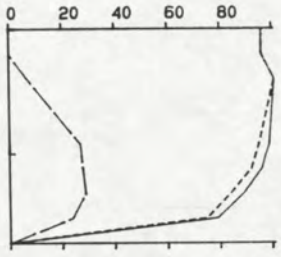

5.55 6.03 86
89 87 17 195

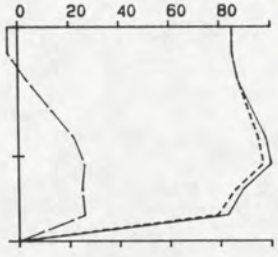

6.06 6.13 83
84 83 14 197

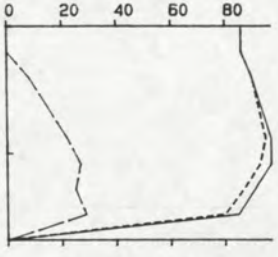

6.15 6.22 84
85 84 16 195

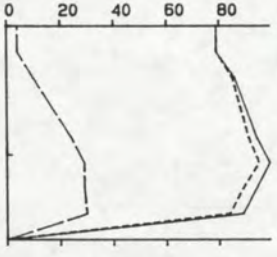

6.26 6.33 83
84 82 18 193



6.37 6.44 79
82 80 20 192

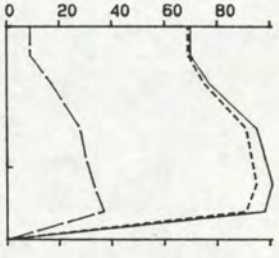

6.46 6.53 76
82 79 23 190

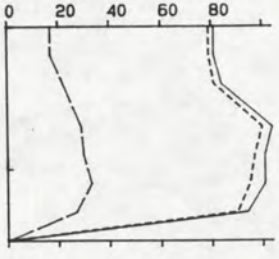

6.55 7.02 75
87 84 24 190

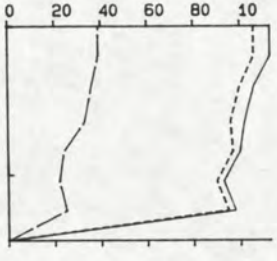

7.08 7.14 72
96 91 29 189



7.18 7.25 73
83 79 25 188

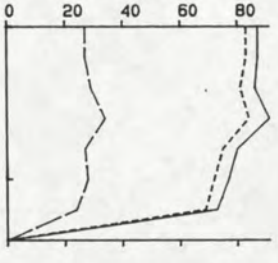

7.27 7.35 70
77 72 26 186



7.37 7.44 70
71 67 22 188

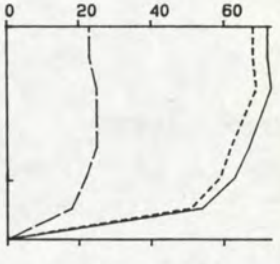

7.46 7.52 69
62 58 21 186



7.55 8.03 68
57 53 22 184

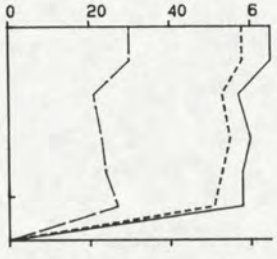

8.07 8.13 63
55 50 23 181

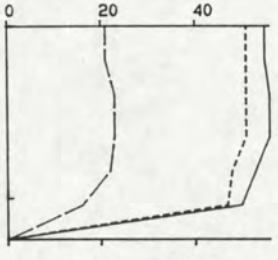

8.15 8.21 62
50 46 19 183

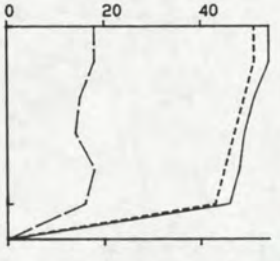

8.25 8.32 60
46 43 15 187

TOELICHTING OP DE VERTIKALEN

———— V - - - - - - - - VSIN — — — — VCOS

14.01 14.15 295 : BEGINTYD EINDTYD BODEMDIEPTE

100 10 92 265 : V VSIN VCOS R (GEM)

VERTIKALE SCHAAL : DIEPTE IN DM TOV WATEROPP.

HORIZONTALE SCHAAL: SNELHEDEN IN CM/S.

RIJKSWATERSTAAT
DIRECTIE ZEELAND
MEETDIENST

STROOMMETING : 6 v Ossenisse - Middelgat

RAAI : 6 DEELRAAI : NVT PUNT : 6 LOKATIE : Z6 (-515)

X : 53245.00 Y : 380544.00

DATUM : 940624 CODE: 0315M

A3. 0001



8.35 8.41 59
43 39 17 183

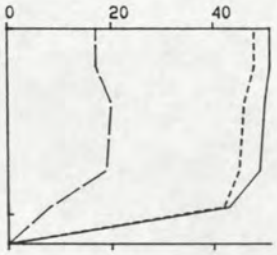

8.43 8.48 58
44 42 15 186

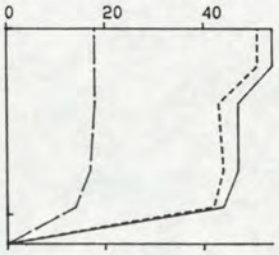

8.51 8.55 58
44 41 16 185



8.57 9.03 60
44 41 17 184

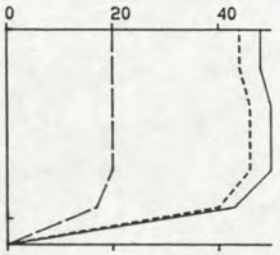

9.05 9.10 57
44 40 18 182

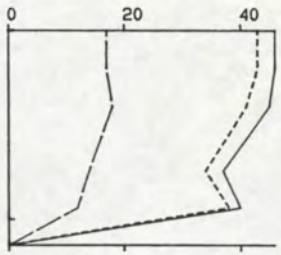

9.12 9.16 57
38 36 14 184

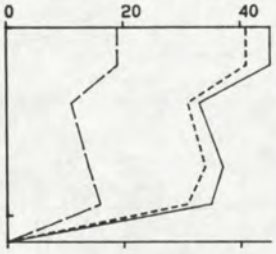

9.18 9.24 57
34 32 14 183

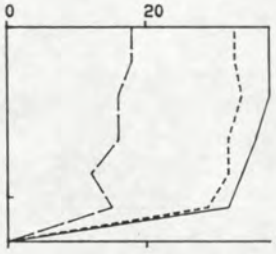

9.26 9.32 63
33 30 14 180

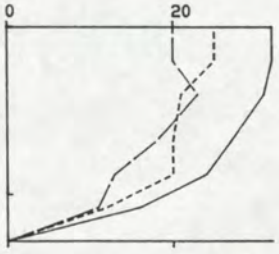

9.35 9.41 64
25 19 16 165

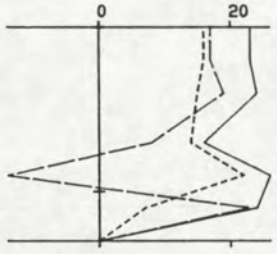

9.43 9.49 65
17 14 11 169

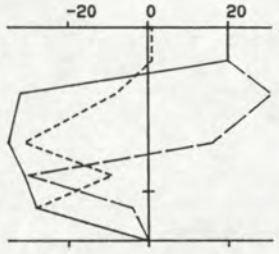

9.52 9.59 65
-15 -13 8 59

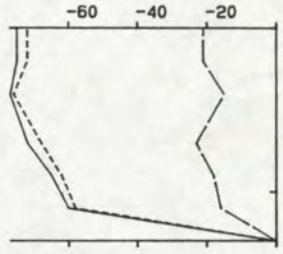

10.18 10.25 65
-65 -63 -17 11

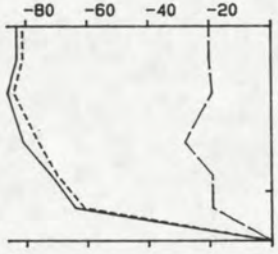

10.27 10.32 65
-72 -70 -20 10

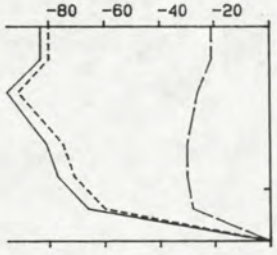

10.34 10.40 66
-75 -71 -25 7

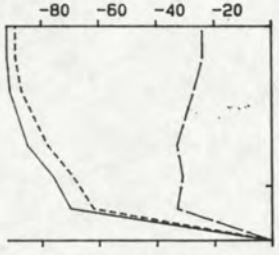

10.43 10.49 67
-78 -73 -27 6

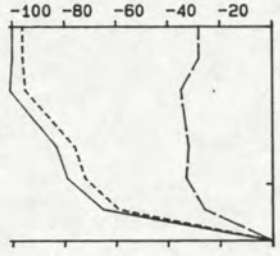

10.51 10.57 68
-81 -76 -29 5

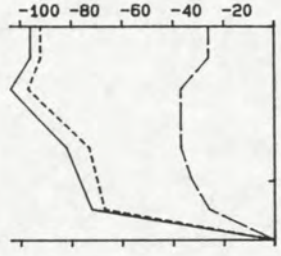

10.59 11.05 69
-81 -76 -30 5

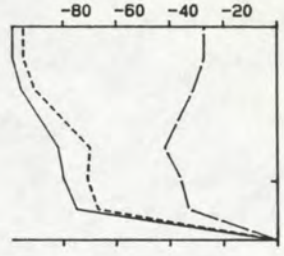

11.08 11.14 69
-81 -74 -31 3

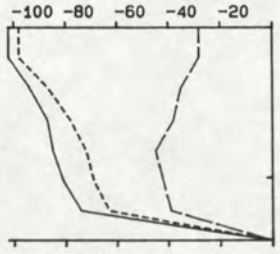

11.16 11.23 71
-81 -74 -34 1

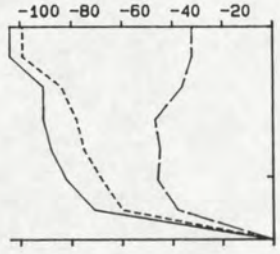

11.26 11.34 71
-82 -73 -37 359

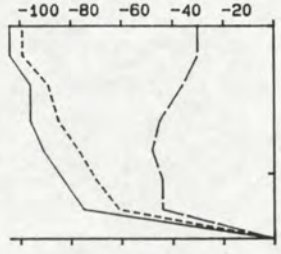

11.38 11.45 72
-85 -76 -38 0

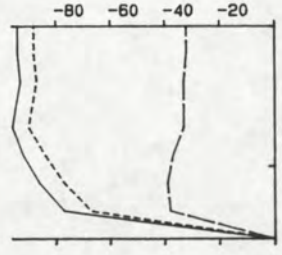

11.58 12.09 76
-84 -78 -33 3

TOELICHTING OP DE VERTIKALEN

———— V -------- VSIN ———— VCOS

14.01 14.15 295 : BEGINTYD EINDTYD BODEMDIEPTE

100 10 92 265 : V VSIN VCOS R (GEM)

VERTIKALE SCHAAL : DIEPTE IN DM TOV WATEROPP.

HORIZONTALE SCHAAL: SNELHEDEN IN CM/S.

RIJKSWATERSTAAT
DIRECTIE ZEELAND
MEETDIENST

STROOMMETING : 6 v Ossenisse - Middelgat

RAAI : 6 DEELRAAI : NVT PUNT : 6 LOKATIE : Z6 (-515)

X : 53245.00 Y : 380544.00

DATUM : 940624 CODE: 0315M

A3. 0002

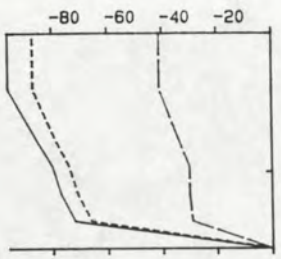

12.12 12.19 78
-81 -74 -33 2

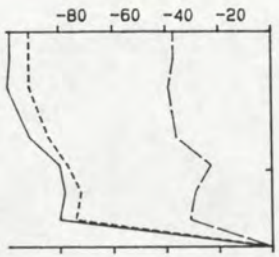

12.21 12.29 78
-84 -78 -31 4

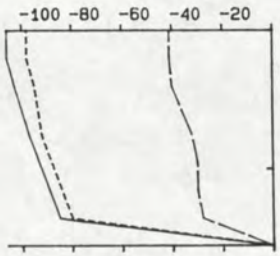

12.32 12.39 78
-91 -85 -32 5

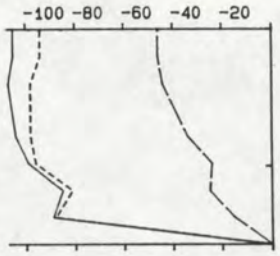

12.43 12.51 79
-93 -87 -31 6

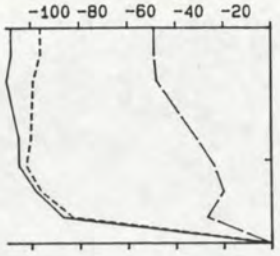

12.53 13.01 82
-96 -91 -33 6

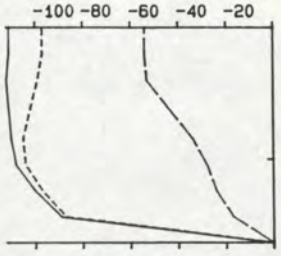

13.03 13.12 82
-99 -93 -35 5

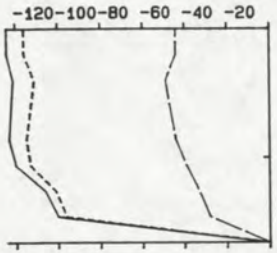

13.14 13.22 83
-110-103 -38 6

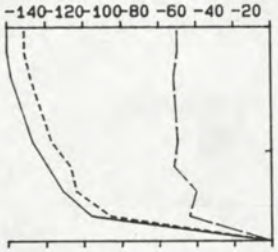

13.25 13.33 86
-118-109 -46 3

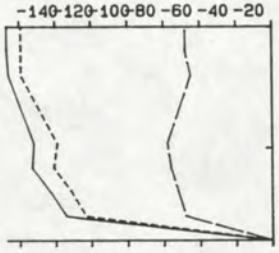

13.36 13.44 88
-127-117 -48 4

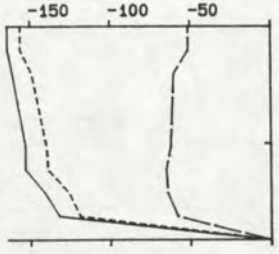

13.47 13.56 91
-144-133 -56 3

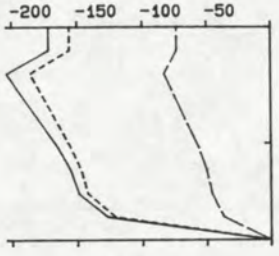

13.59 14.06 92
-159-148 -58 5

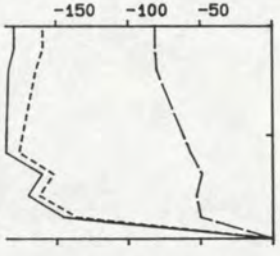

14.08 14.16 98
-165-154 -61 4

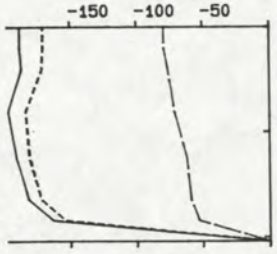

14.19 14.27 102
-178-166 -64 5

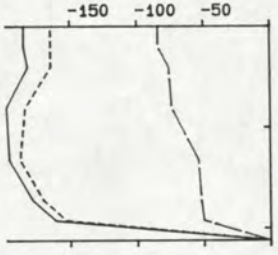

14.33 14.40 106
-177-165 -62 5

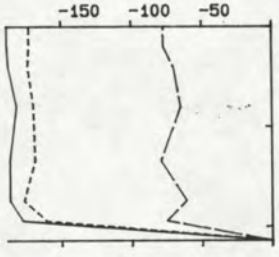

14.43 14.50 107
-176-163 -68 3

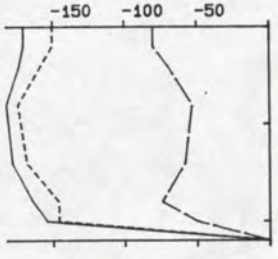

14.52 15.00 110
-164-153 -60 4

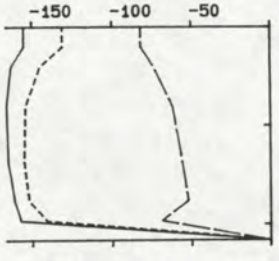

15.03 15.11 108
-154-141 -62 2

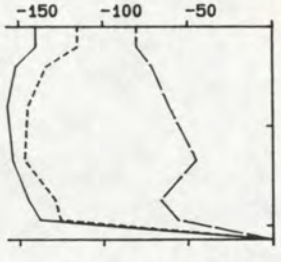

15.13 15.22 107
-142-129 -59 1

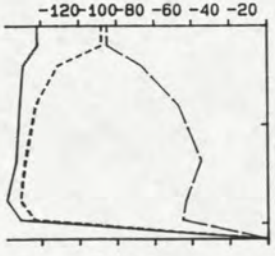

15.24 15.32 108
-124-113 -49 2

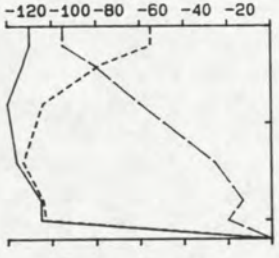

15.34 15.43 110
-102 -91 -47 359

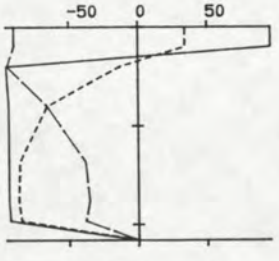

15.46 15.54 108
-77 -51 -57 338

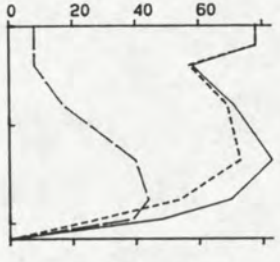

16.37 16.46 108
65 60 25 184

TOELICHTING OP DE VERTIKALEN

_____ V -------- VSIN _ _ _ _ VCOS

14.01 14.15 295 : BEGINTYD EINDTYD BODEMDIEPTE

100 10 92 265 : V VSIN VCOS R (GEM)

VERTIKALE SCHAAL : DIEPTE IN DM TOV WATEROPP.

HORIZONTALE SCHAAL: SNELHEDEN IN CM/S.

RIJKSWATERSTAAT
DIRECTIE ZEELAND
MEETDIENST

STROOMMETING : 6 v Ossenisse - Middelgat

RAAI : 6 DEELRAAI : NVT PUNT : 6 LOKATIE : Z6 (-515)

X : 53245.00 Y : 380544.00

DATUM : 940624 CODE: 0315M

A3. 0003

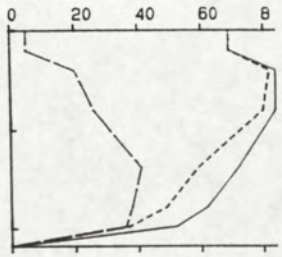

16.48 16.58 109
68 62 27 182

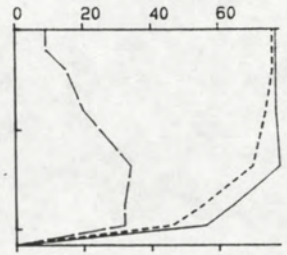

17.01 17.12 108
69 65 23 187

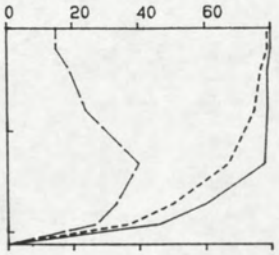

17.15 17.22 106
69 63 26 184

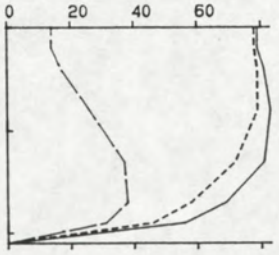

17.25 17.33 105
72 67 26 185



17.35 17.44 102
73 68 26 185

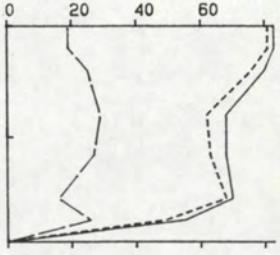

17.48 17.56 98
68 64 23 186

TOELICHTING OP DE VERTIKALEN

_____ V - - - - - - - VSIN _ _ _ _ VCOS

14.01 14.15 295 : BEGINTYD EINDTYD BODEMDIEPTE

100 10 92 265 : V VSIN VCOS R (GEM)

VERTIKALE SCHAAL : DIEPTE IN DM TOV WATEROPP.

HORIZONTALE SCHAAL: SNELHEDEN IN CM/S.

RIJKSWATERSTAAT
DIRECTIE ZEELAND
MEETDIENST

STROOMMETING : 6 v Ossenisse - Middelgat

RAAI : 6 DEELRAAI : NVT PUNT : 6 LOKATIE : Z6 (-515)

X : 53245.00 Y : 380544.00

DATUM : 940624 CODE: 0315M

A3. 0004

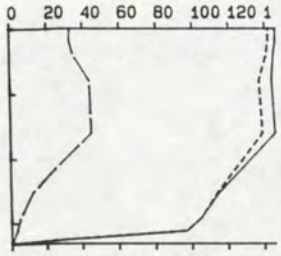

5.00 5.11 166
128 124 29 193

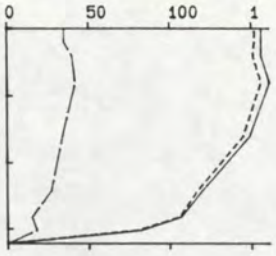

5.15 5.30 161
134 131 31 193

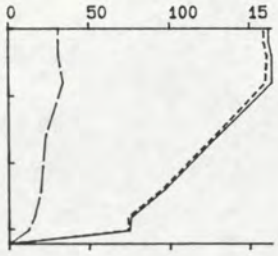

5.35 5.46 161
123 121 24 195

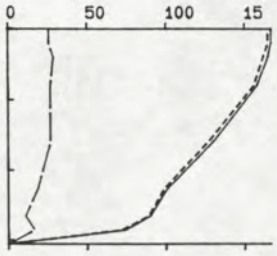

5.50 6.02 153
126 124 23 196

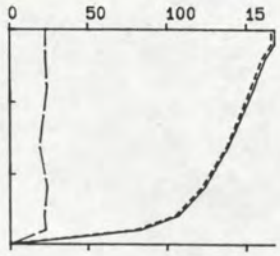

6.10 6.28 149
133 132 22 197

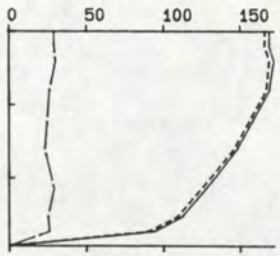

6.31 6.43 147
141 139 26 196

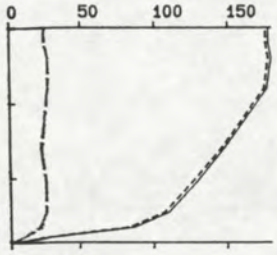

6.50 7.02 143
144 142 25 196

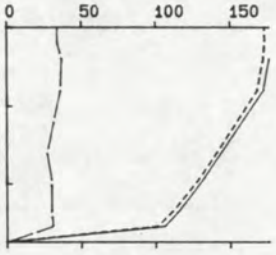

7.07 7.18 137
144 141 31 194



7.21 7.33 136
139 135 33 192

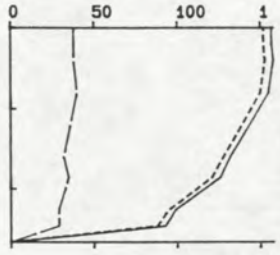

7.36 7.47 133
131 126 34 191

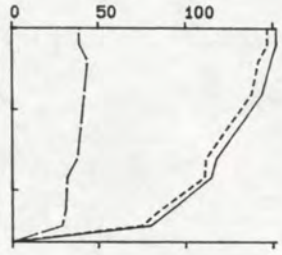

7.49 7.59 132
121 115 36 189

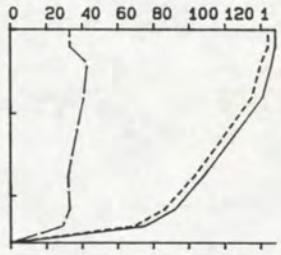

8.03 8.12 128
117 112 34 189

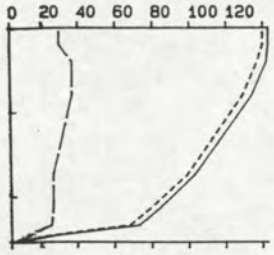

8.15 8.24 127
112 108 30 190

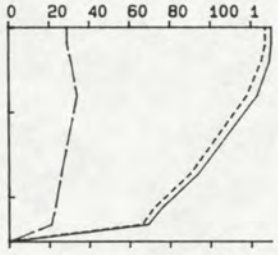

8.27 8.36 126
102 98 27 190

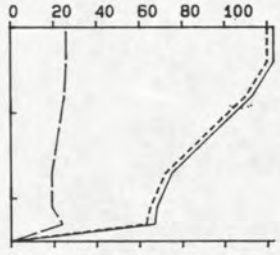

8.39 8.49 125
92 89 22 192

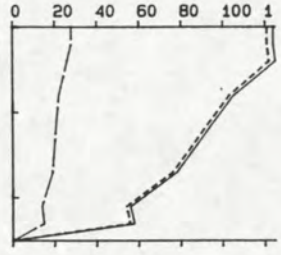

8.51 9.00 125
89 87 20 193

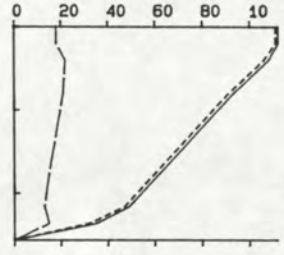

9.05 9.14 128
75 74 17 193

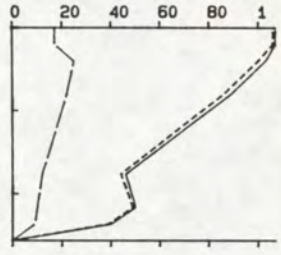

9.17 9.26 128
69 67 16 193

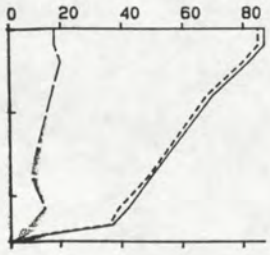

9.28 9.38 128
60 58 14 192

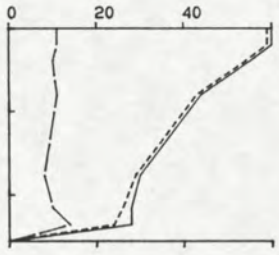

9.42 9.55 128
39 37 10 191

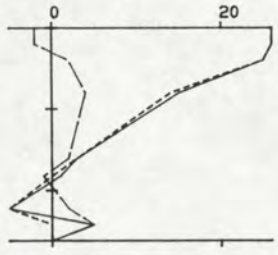

9.59 10.09 131
9 9 2 195

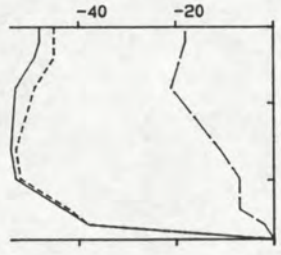

10.32 10.43 139
-48 -46 -13 11

TOELICHTING OP DE VERTIKALEN

——— V -------- VSIN — — — — VCOS

14.01 14.15 295 : BEGINTYD EINDTYD BODEMDIEPTE

100 10 92 265 : V VSIN VCOS R (GEM)

VERTIKALE SCHAAL : DIEPTE IN DM TOV WATEROPP.

HORIZONTALE SCHAAL: SNELHEDEN IN CM/S.

RIJKSWATERSTAAT
DIRECTIE ZEELAND
MEETDIENST

STROOMMETING : G v Ossenisse - Middelgat

RAAI : 6 DEELRAAI : NVT PUNT : 7 LOKATIE : HOU1(-95)

X : 52712.00 Y : 380820.00

DATUM : 940624 CODE: 0315M

A3. 0001

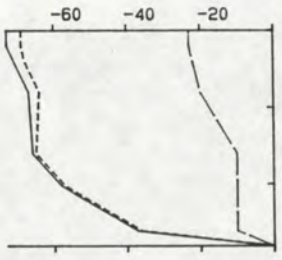

10.47 10.58 141
-59 -58 -14 12

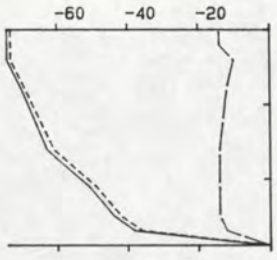

11.01 11.12 145
-59 -57 -13 14

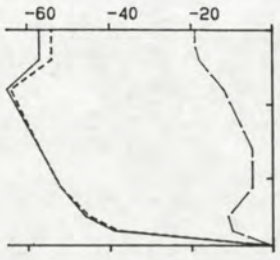

11.15 11.26 146
-53 -53 -10 15

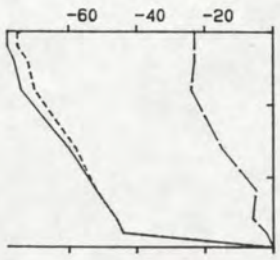

11.30 11.43 149
-60 -58 -14 12

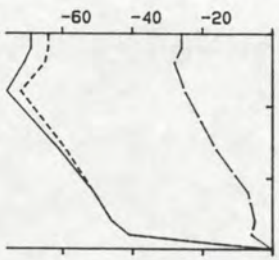

11.46 11.58 150
-59 -57 -16 10

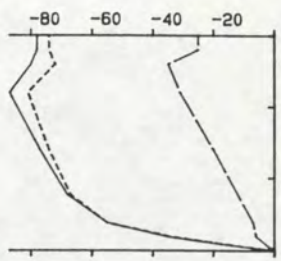

12.01 12.14 152
-70 -67 -20 9

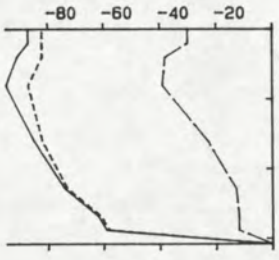

12.18 12.29 154
-79 -75 -24 8

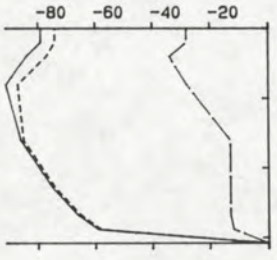

12.33 12.48 154
-77 -75 -19 12

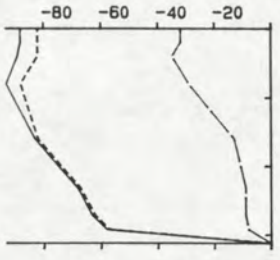

12.50 13.01 156
-76 -74 -18 12

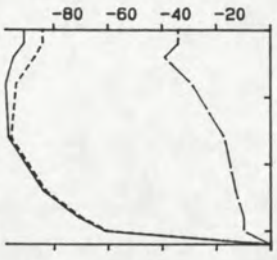

13.06 13.17 160
-86 -84 -21 12

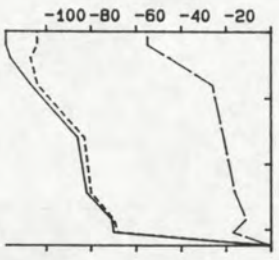

13.22 13.33 162
-89 -86 -25 10

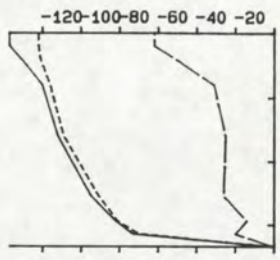

13.37 13.48 167
-105 -101 -30 9

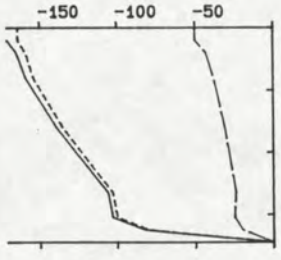

13.51 14.02 172
-130 -126 -31 12

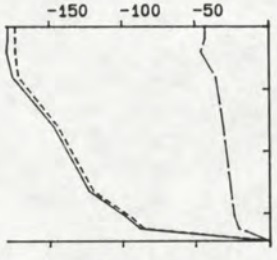

14.06 14.17 172
-140 -137 -31 13

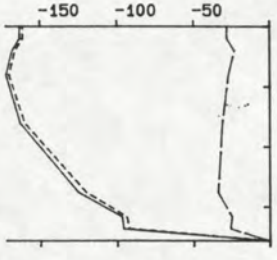

14.21 14.32 178
-142 -140 -28 15

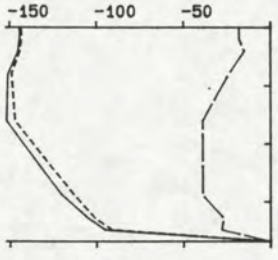

14.36 14.47 184
-132 -128 -30 13

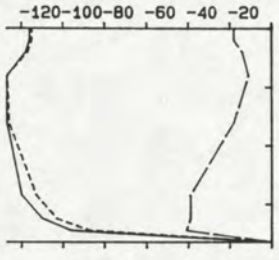

14.50 15.00 182
-117 -114 -24 14

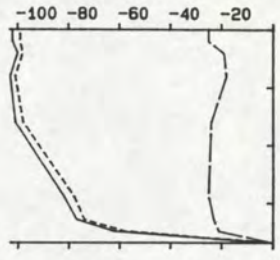

15.04 15.15 184
-90 -87 -22 12

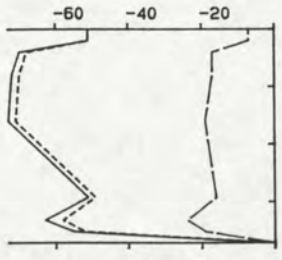

15.18 15.31 186
-62 -60 -17 10

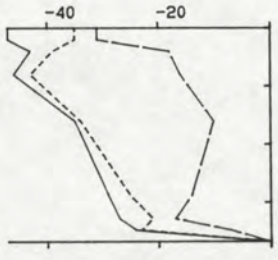

15.35 15.48 184
-34 -31 -14 1

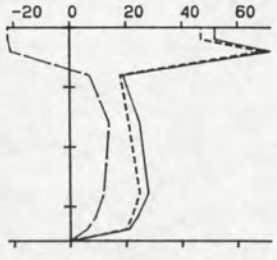

16.17 16.28 179
28 27 5 195

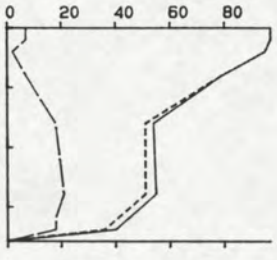

16.32 16.45 179
62 60 14 193

TOELICHTING OP DE VERTIKALEN

_____ V ------- VSIN _ _ _ _ VCOS

14.01 14.15 295 : BEGINTYD EINDTYD BODEMDIEPTE

100 10 92 265 : V VSIN VCOS R (GEM)

VERTIKALE SCHAAL : DIEPTE IN DM TOV WATEROPP.

HORIZONTALE SCHAAL: SNELHEDEN IN CM/S.

RIJKSWATERSTAAT
DIRECTIE ZEELAND
MEETDIENST

STROOMMETING : 6 v Ossenisse - Middelgat

RAAI : 6 DEELRAAI : NVT PUNT : 7 LOKATIE : HOU1(-95)

X : 52712.00 Y : 380820.00

DATUM : 940624 CODE: 0315M

A3. 0002

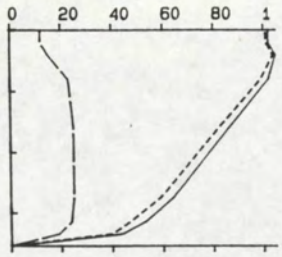

16.48 17.01 177
79 76 22 190

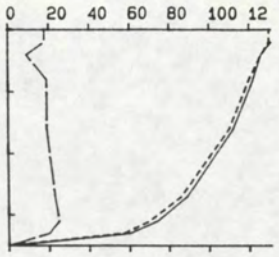

17.04 17.16 175
102 100 19 195

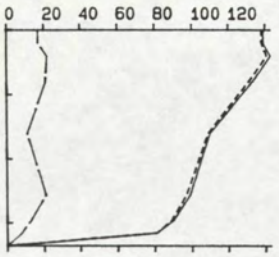

17.19 17.31 168
110 109 16 198

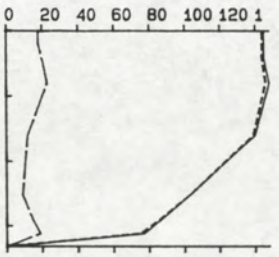

17.34 17.43 166
122 121 15 199

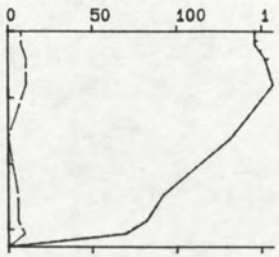

17.47 17.57 163
120 119 6 203

TOELICHTING OP DE VERTIKALEN

_____ V -------- VSIN _ _ _ _ VCOS

14.01 14.15 295 : BEGINTYD EINDTYD BODEMDIEPTE

100 10 92 265 : V VSIN VCOS R (GEM)

VERTIKALE SCHAAL : DIEPTE IN DM TOV WATEROPP.

HORIZONTALE SCHAAL: SNELHEDEN IN CM/S.

RIJKSWATERSTAAT
DIRECTIE ZEELAND
MEETDIENST

STROOMMETING : G v Ossenisse - Middelgat

RAAI : 6 DEELRAAI : NVT PUNT : 7 LOKATIE : HOU1(-95)

X : 52712.00 Y : 380820.00

DATUM : 940624 CODE: 0315M

A3. 0003

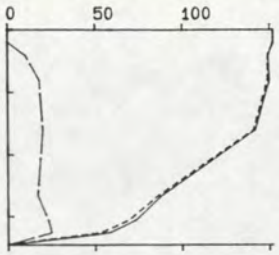

5.03 5.22 173
118 117 16 198

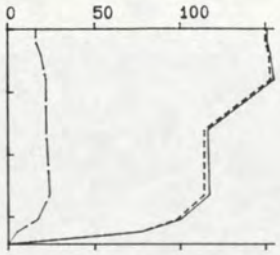

5.26 5.36 172
122 120 20 197

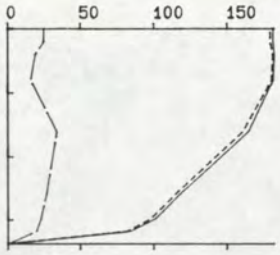

5.41 5.53 169
146 144 24 196

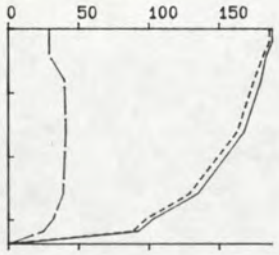

5.58 6.07 169
151 147 35 192

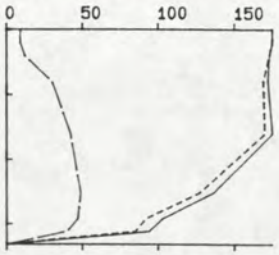

6.10 6.23 166
149 145 35 193

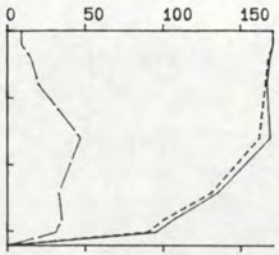

6.27 6.37 161
146 143 29 194

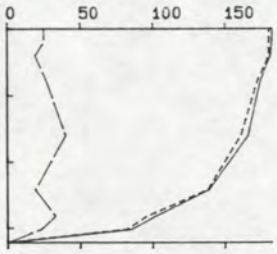

6.40 6.51 161
149 146 27 195

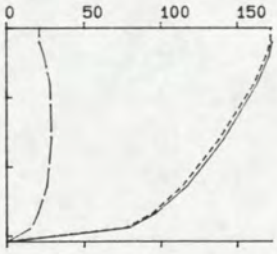

6.53 7.02 154
134 132 24 196

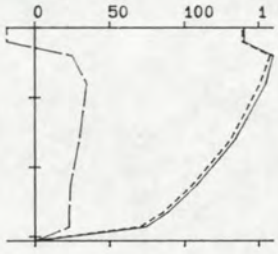

7.05 7.21 153
123 121 23 195

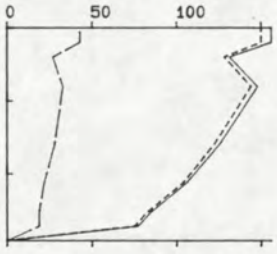

7.23 7.34 146
119 116 27 193

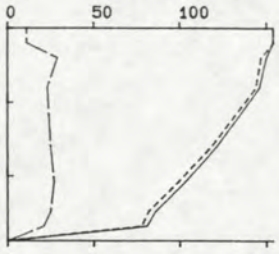

7.37 7.48 144
119 117 23 195

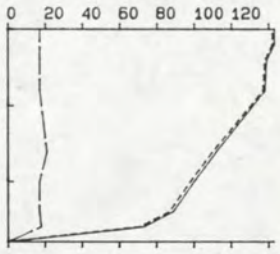

7.52 8.04 140
113 111 17 197

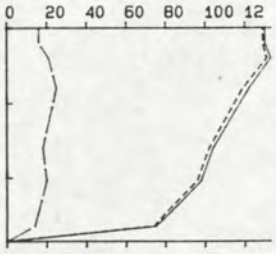

8.07 8.18 142
105 103 19 196

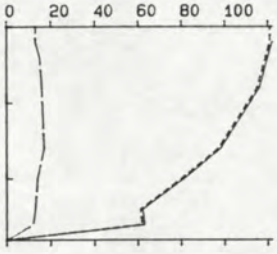

8.23 8.35 140
95 94 14 197

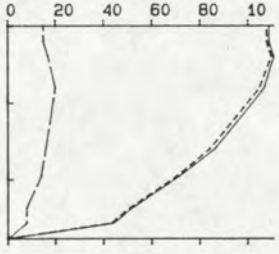

8.39 8.51 138
84 82 15 196

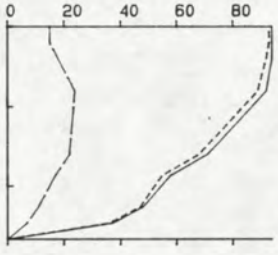

8.59 9.11 133
71 69 17 192

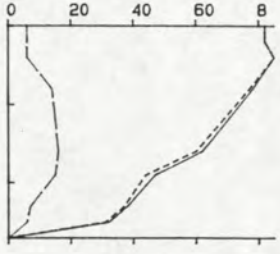

9.15 9.26 135
61 60 11 196

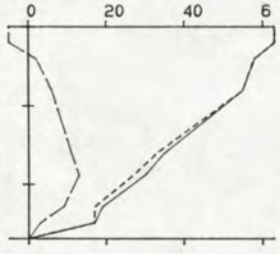

9.30 9.43 134
40 39 6 197

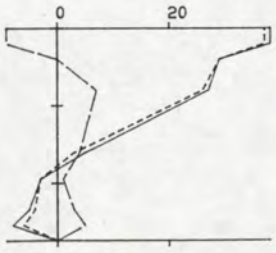

9.46 10.01 137
12 12 2 196

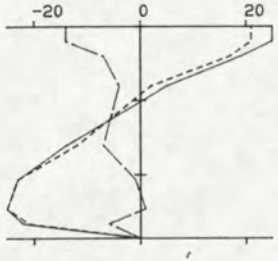

10.04 10.14 143
-8 -6 -5 345

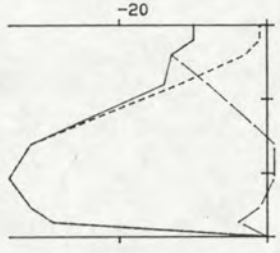

10.20 10.31 143
-21 -21 -4 15

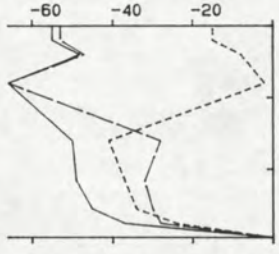

10.54 11.03 148
-46 -23 -40 326

TOELICHTING OP DE VERTIKALEN

———— V - - - - - - - - VSIN — — — — VCOS

14.01 14.15 295 : BEGINTYD EINDTYD BODEMDIEPTE

100 10 92 265 : V VSIN VCOS R (GEM)

VERTIKALE SCHAAL : DIEPTE IN DM TOV WATEROPP.

HORIZONTALE SCHAAL: SNELHEDEN IN CM/S.

RIJKSWATERSTAAT
DIRECTIE ZEELAND
MEETDIENST

STROOMMETING : G v Ossenisse - Middelgat

RAAI : 6 DEELRAAI : NVT PUNT : 8 LOKATIE : WIJ1(-110)

X : 52460.00 Y : 380895.00

DATUM : 940624 CODE: 0315M

A3. 0001

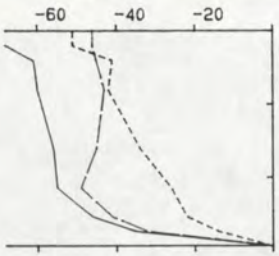

11.06 11.17 147
-54 -33 -43 334

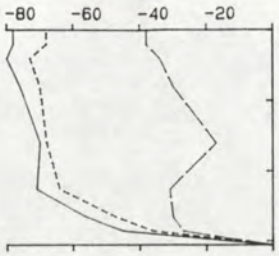

11.20 11.32 153
-67 -62 -27 2

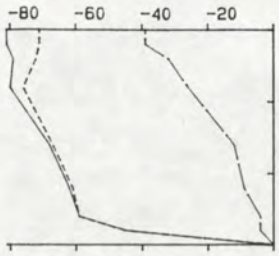

11.35 11.45 150
-66 -64 -17 11

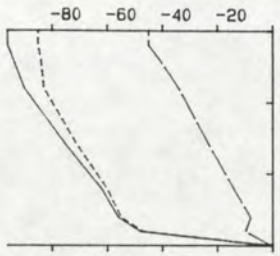

11.47 11.59 151
-73 -69 -25 6

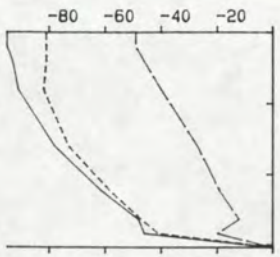

12.02 12.12 152
-73 -67 -29 2



12.15 12.26 152
-75 -66 -34 359

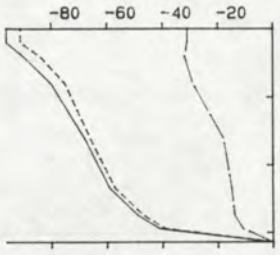

12.31 12.42 157
-68 -65 -21 8

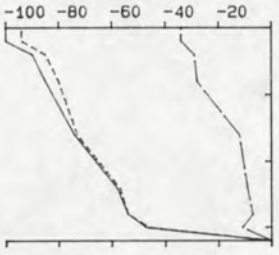

12.45 12.54 160
-71 -69 -17 12

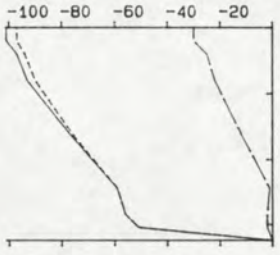

12.57 13.05 162
-74 -73 -13 16

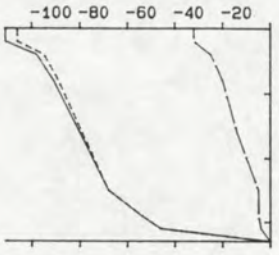

13.08 13.26 165
-77 -76 -14 15

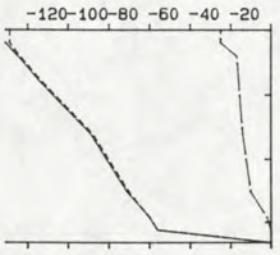

13.29 13.39 166
-90 -89 -12 18

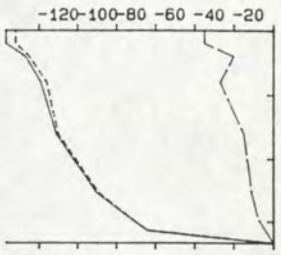

13.42 13.53 167
-102 -101 -17 17

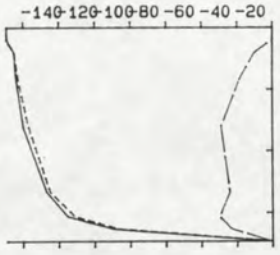

13.56 14.08 173
-130 -128 -21 17

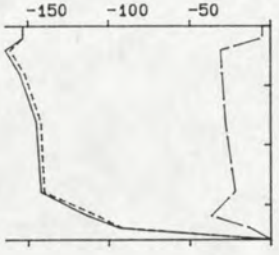

14.12 14.28 179
-138 -136 -24 16

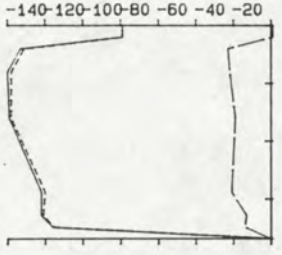

14.31 14.54 184
-123 -122 -17 18

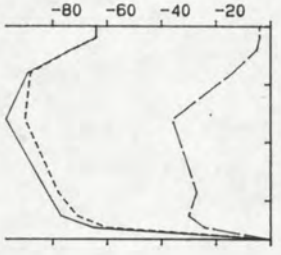

14.57 15.07 183
-81 -78 -23 9

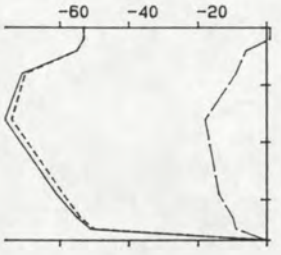

15.10 15.20 185
-63 -62 -11 15

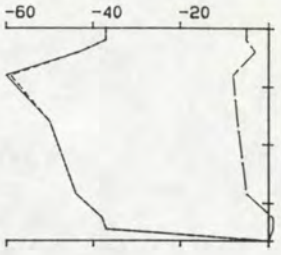

15.23 15.32 182
-46 -45 -5 20

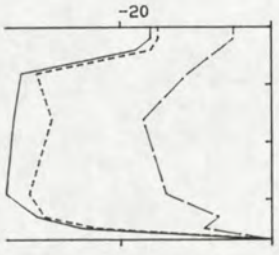

15.35 15.44 185
-29 -27 -12 2

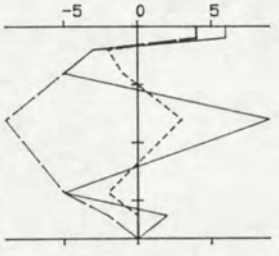

15.47 15.57 183
5 0 -5 291

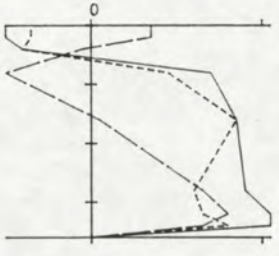

16.02 16.11 180
10 10 4 183



16.14 16.23 182
29 27 10 185

TOELICHTING OP DE VERTIKALEN

_____ V _ _ _ _ _ _ _ VSIN _ _ _ _ _ VCOS

14.01 14.15 295 : BEGINTYD EINDTYD BODEMDIEPTE

100 10 92 265 : V VSIN VCOS R (GEM)

VERTIKALE SCHAAL : DIEPTE IN DM TOV WATEROPP.

HORIZONTALE SCHAAL: SNELHEDEN IN CM/S.

RIJKSWATERSTAAT
DIRECTIE ZEELAND
MEETDIENST

STROOMMETING : 6 v Ossenisse - Middelgat

RAAI : 6 DEELRAAI : NVT PUNT : 8 LOKATIE : WIJ1 (-110)

X : 52460.00 Y : 380895.00

DATUM : 940624 CODE: 0315M

A3. 0002

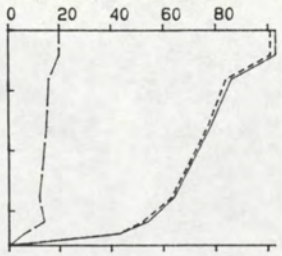

16.42 16.52 179
74 73 14 195

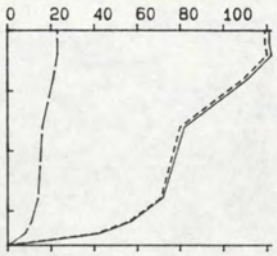

16.55 17.05 179
85 83 16 195

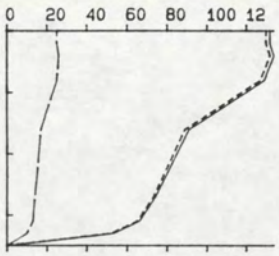

17.08 17.18 175
94 93 18 195

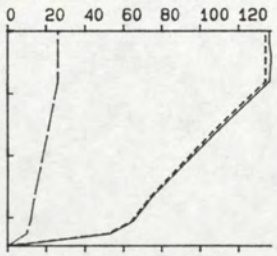

17.21 17.33 173
101 99 19 195

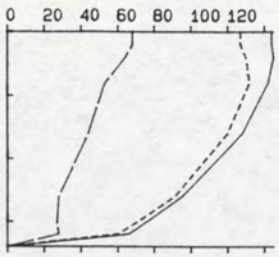

17.36 17.45 170
114 106 42 184

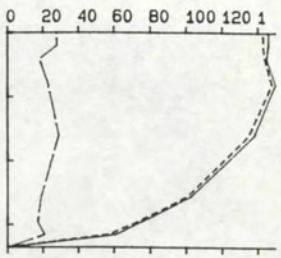

17.48 17.57 168
120 118 22 195

TOELICHTING OP DE VERTIKALEN

_____ V -------- VSIN _ _ _ _ VCOS

14.01 14.15 295 : BEGINTYD EINDTYD BODEMDIEPTE

100 10 92 265 : V VSIN VCOS R (6EM)

VERTIKALE SCHAAL : DIEPTE IN DM TOV WATEROPP.

HORIZONTALE SCHAAL: SNELHEDEN IN CM/S.

RIJKSWATERSTAAT
DIRECTIE ZEELAND
MEETDIENST

STROOMMETING : G v Ossenisse - Middelgat

RAAI : 6 DEELRAAI : NVT PUNT : 8 LOKATIE : WIJ1 (-110)

X : 52460.00 Y : 380895.00

DATUM : 940624 CODE: 0315M

A3. 0003

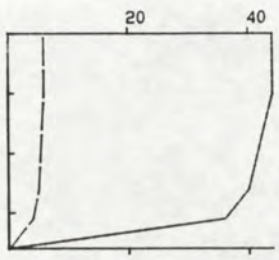

4.46 4.51 36
39 39 5 199

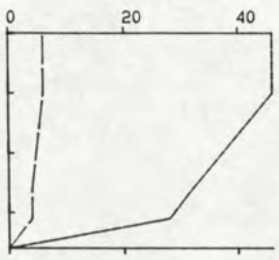

4.55 4.57 36
37 36 5 199

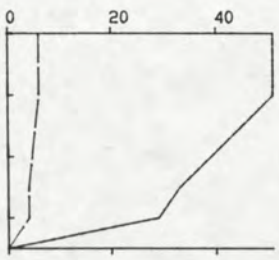

4.59 5.02 35
39 39 5 199

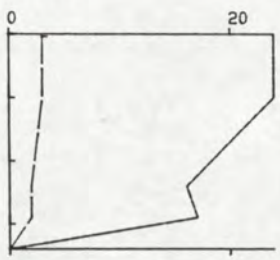

5.05 5.07 34
19 19 2 199

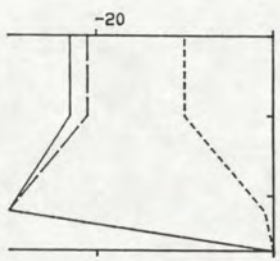

5.41 5.42 27
-23 -6 -22 312

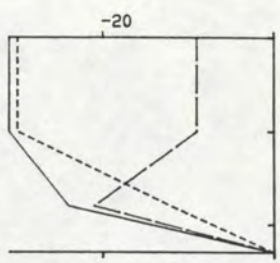

5.47 5.48 23
-24 -22 -11 358

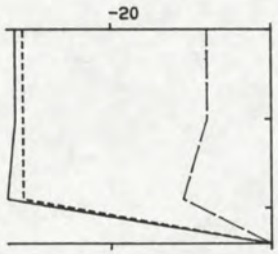

5.52 5.53 24
-29 -28 -8 10

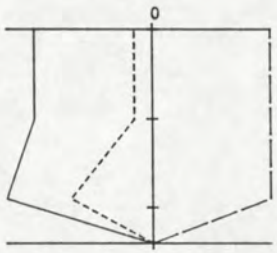

6.02 6.03 24
-12 -4 12 98

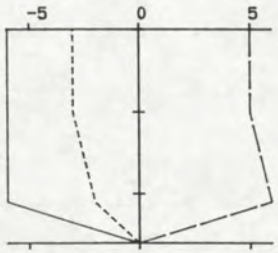

6.08 6.09 26
-5 -2 5 90

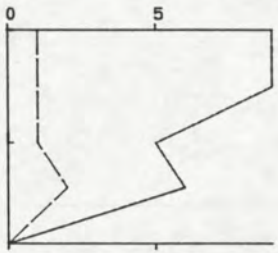

6.30 6.34 19
6 6 1 196

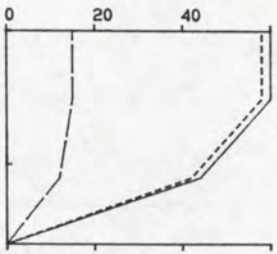

6.42 6.43 16
45 43 12 191

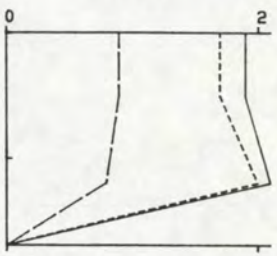

6.50 6.51 17
17 16 7 181

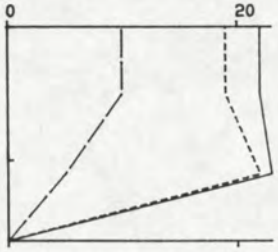

6.54 6.55 16
18 17 7 185

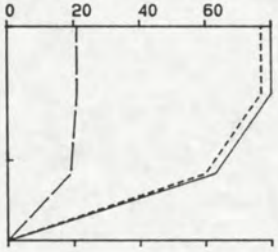

6.58 6.59 16
62 59 17 190

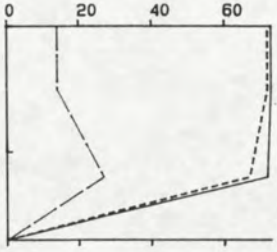

7.03 7.04 17
62 60 17 191

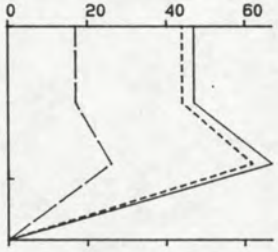

7.12 7.13 14
45 42 17 184

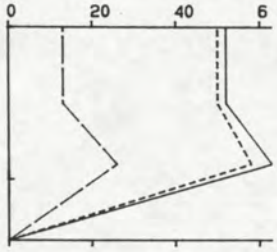

7.23 7.24 14
46 44 15 187

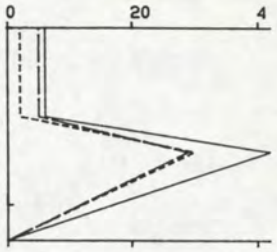

7.52 8.00 12
15 10 11 158

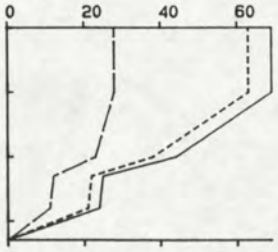

8.11 8.15 33
47 42 20 180

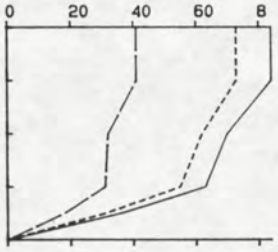

8.23 8.27 40
65 57 31 177

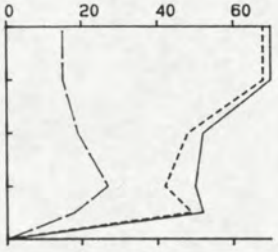

8.31 8.37 40
54 52 18 187



8.41 8.45 40
64 60 22 186

TOELICHTING OP DE VERTIKALEN

——— V - - - - - - - VSIN — — — — VCOS

14.01 14.15 295 : BEGINTYD EINDTYD BODEMDIEPTE

100 10 92 265 : V VSIN VCOS R (GEM)

VERTIKALE SCHAAL : DIEPTE IN DM TOV WATEROPP.

HORIZONTALE SCHAAL: SNELHEDEN IN CM/S.

RIJKSWATERSTAAT
DIRECTIE ZEELAND
MEETDIENST

STROOMMETING : 6 v Ossenisse - Middelgat

RAAI : 6 DEELRAAI : NVT PUNT : 9 LOKATIE : STE1 (-108)

X : 52148.00 Y : 381094.00

DATUM : 940624 CODE: 0315M

A3. 0001

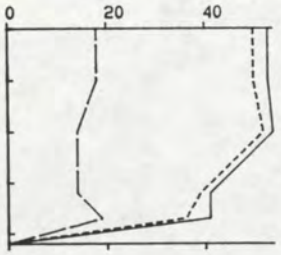

8.54 9.01 42
46 44 15 187

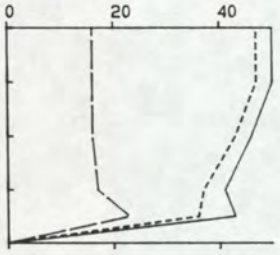

9.06 9.12 40
43 40 16 184

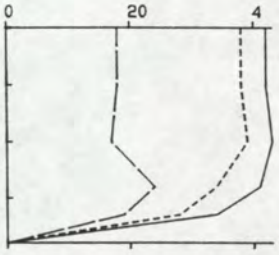

9.16 9.20 38
38 34 18 178

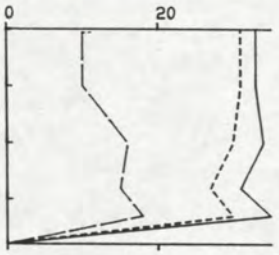

9.27 9.36 38
31 28 13 182

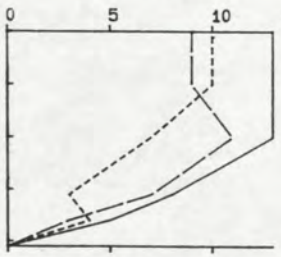

9.42 9.50 41
10 7 8 156

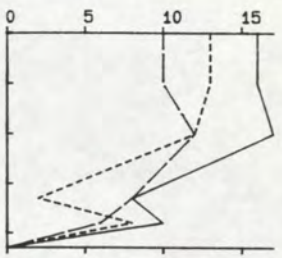

9.52 9.59 43
13 9 9 161

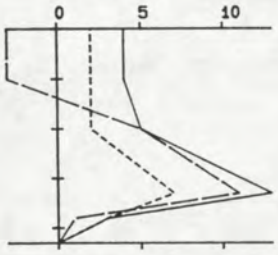

10.02 10.10 43
4 3 3 164

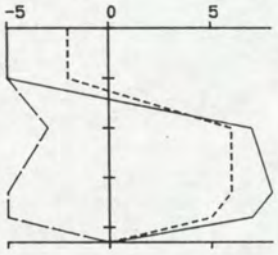

10.13 10.20 43
5 3 -4 263

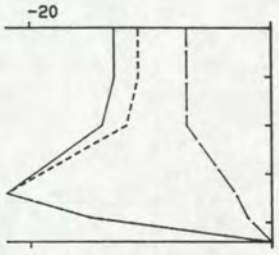

10.26 10.32 44
-14 -13 -5 5

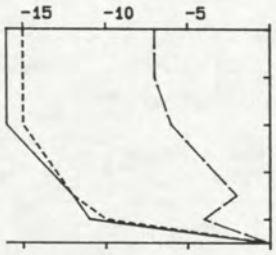

10.35 10.40 45
-14 -13 -5 5

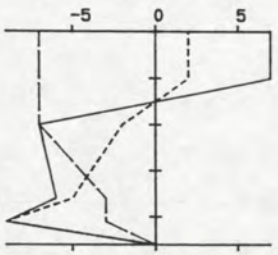

10.42 10.49 46
-6 -2 -5 317

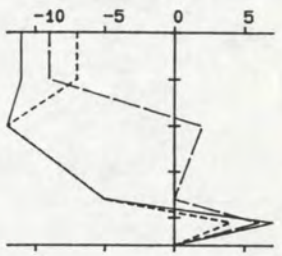

10.52 10.58 46
-7 -6 -2 11

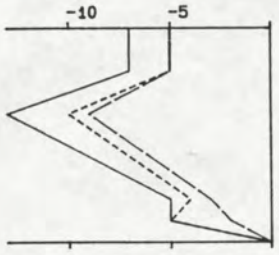

11.03 11.09 50
-8 -6 -5 345

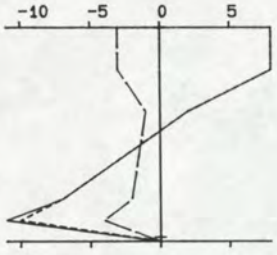

11.14 11.20 51
2 0 -2 291

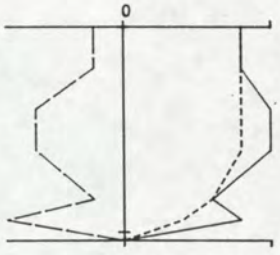

11.27 11.37 52
4 3 -2 237

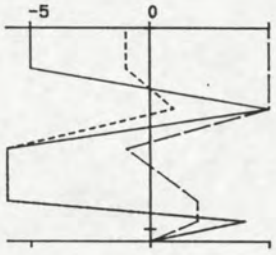

11.41 11.49 53
-3 -2 3 79

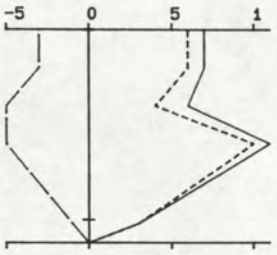

12.02 12.08 56
7 6 -3 236

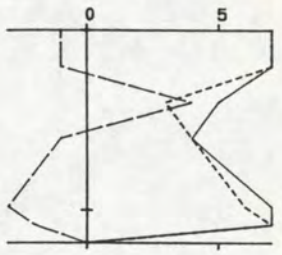

12.12 12.22 59
5 5 -1 213

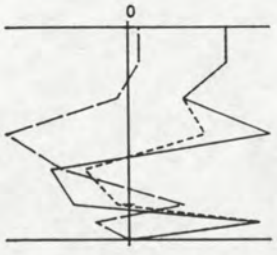

12.26 12.42 60
5 4 -2 234

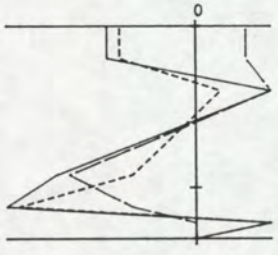

12.47 12.55 66
-3 -3 -1 13

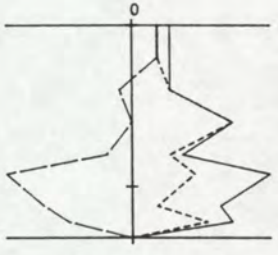

13.05 13.25 66
4 4 -2 238

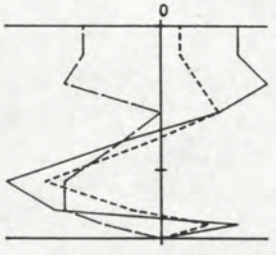

13.32 13.44 74
-7 0 -7 299

TOELICHTING OP DE VERTIKALEN

_____ V -------- VSIN _ _ _ _ VCOS

14.01 14.15 295 : BEGINTYD EINDTYD BODEMDIEPTE

100 10 92 265 : V VSIN VCOS R (GEM)

VERTIKALE SCHAAL : DIEPTE IN DM TOV WATEROPP.

HORIZONTALE SCHAAL: SNELHEDEN IN CM/S.

RIJKSWATERSTAAT
DIRECTIE ZEELAND
MEETDIENST

STROOMMETING : G v Ossenisse - Middelgat

RAAI : 6 DEELRAAI : NVT PUNT : 9 LOKATIE : STE1 (-108)

X : 52148.00 Y : 381094.00

DATUM : 940624 CODE: 0315M

A3. 0002

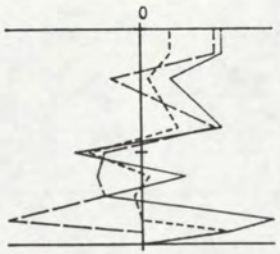

13.57 14.15 88
2 2 -1 223

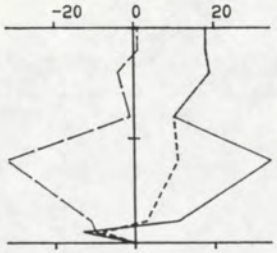

14.22 14.35 98
15 10 -11 252

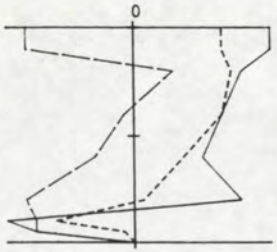

14.48 15.02 100
7 5 -5 250

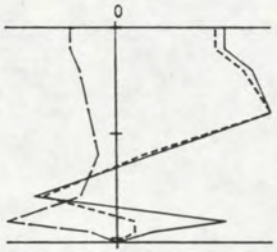

15.06 15.19 102
8 7 -4 238

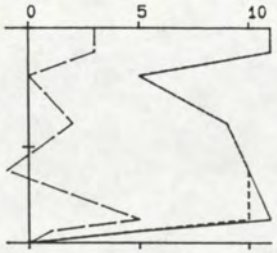

15.26 15.35 91
9 9 1 196

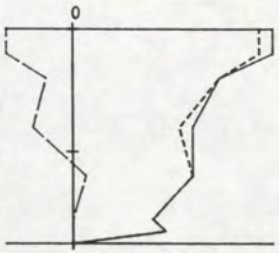

15.39 15.46 88
9 9 -2 216

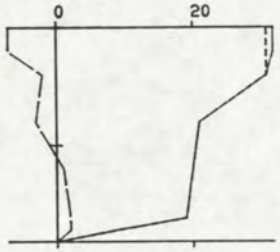

15.51 16.00 91
23 23 -2 210

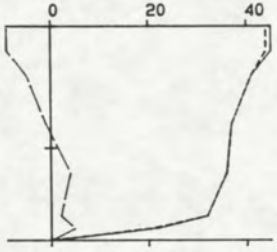

16.03 16.13 88
36 36 -1 208

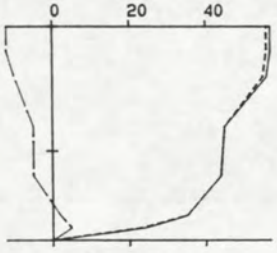

16.20 16.30 86
45 45 -6 213

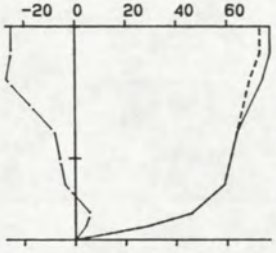

16.33 16.41 81
61 60 -12 217

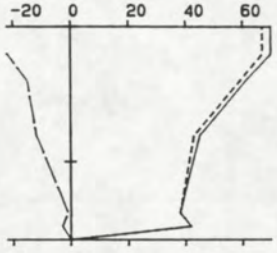

16.49 16.57 79
49 48 -11 219

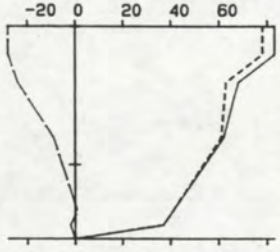

17.01 17.09 77
58 57 -13 219

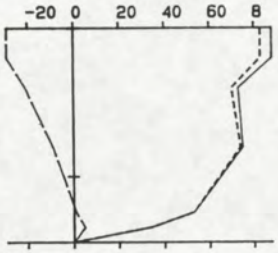

17.13 17.21 72
67 66 -13 217

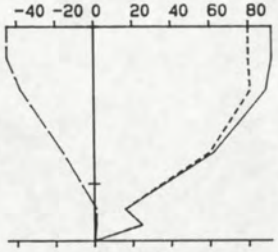

17.23 17.30 68
61 57 -23 228

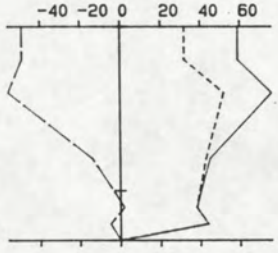

17.38 17.43 65
49 40 -28 241

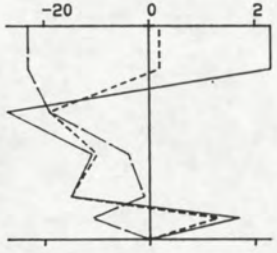

17.46 17.56 50
-14 -6 -13 322

TOELICHTING OP DE VERTIKALEN

_____ V -------- VSIN _ _ _ _ VCOS

14.01 14.15 295 : BEGINTYD EINDTYD BODEMDIEPTE

100 10 92 265 : V VSIN VCOS R (GEM)

VERTIKALE SCHAAL : DIEPTE IN DM TOV WATEROPP.

HORIZONTALE SCHAAL: SNELHEDEN IN CM/S.

RIJKSWATERSTAAT
DIRECTIE ZEELAND
MEETDIENST

STROOMMETING : 6 v Ossenisse - Middelgat

RAAI : 6 DEELRAAI : NVT PUNT : 9 LOKATIE : STE1 (-108)

X : 52148.00 Y : 381094.00

DATUM : 940624 CODE: 0315M

A3. 0003

8. Stroomsnelheids- en stroomrichtingsgrafieken

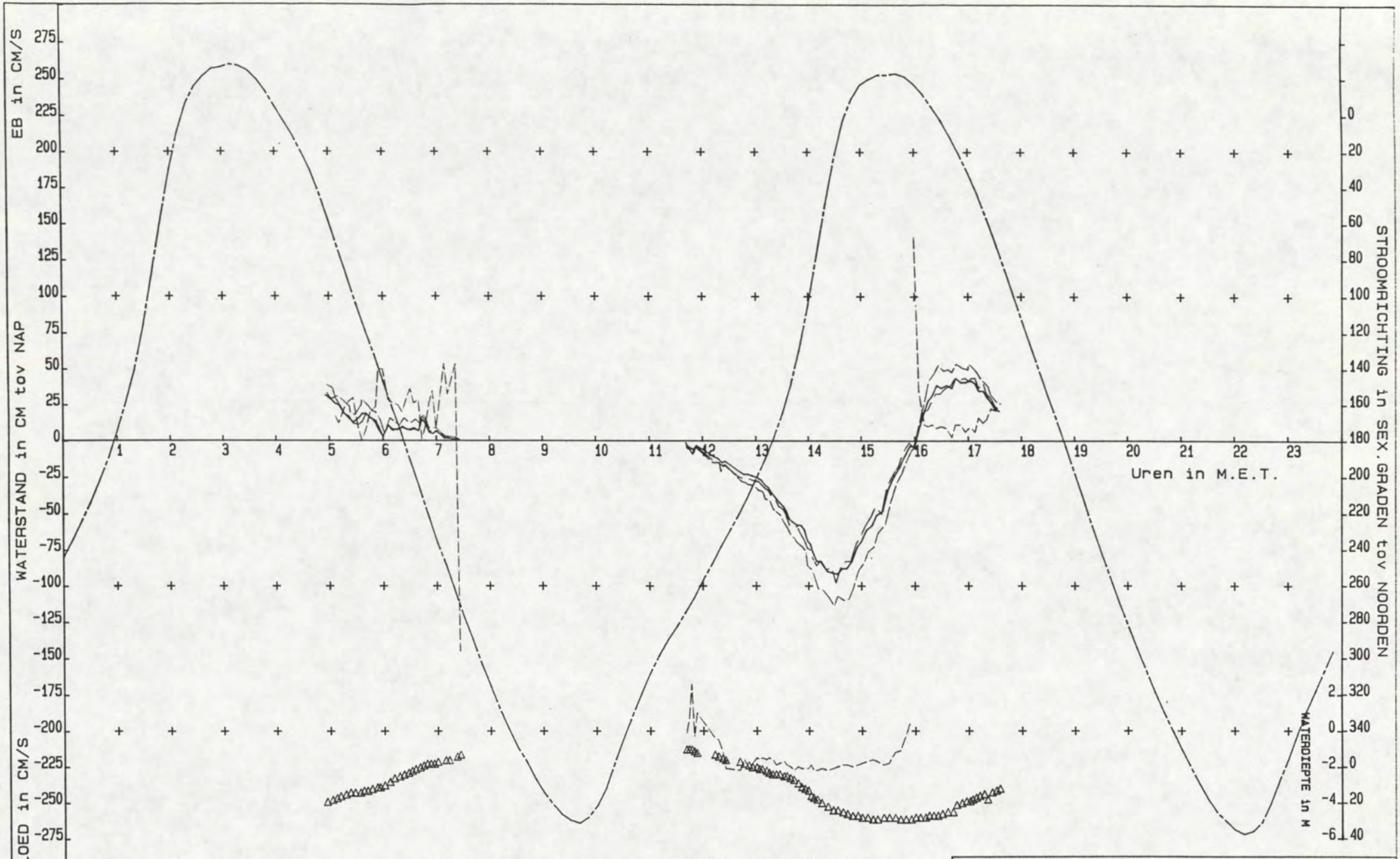

WATERSTAND LOKATIE: HANS

GEM. STROOMSNELHEID IN DE VERTIKAAL
STROOMSNELHEID OP 1 M + BOD
MAX. STROOMSNELHEID
GEM. STROOMRICHTING IN DE VERTIKAAL
WATERDIEPTE IN M

VOOR SITUATIE MEETPUNT ZIE TEK: A3

RIJKSWATERSTAAT
DIRECTIE ZEELAND
MEETDIENST

STROOMMETING : 6 v Ossenisse - Middelgat
RAAI : 6 DEELRAAI : NVT PUNT : 1 LOKATIE : SIE1 (-102)
X : 55933.00 Y : 379115.00
DATUM : 940624 CODE: 0315M

A3 0001

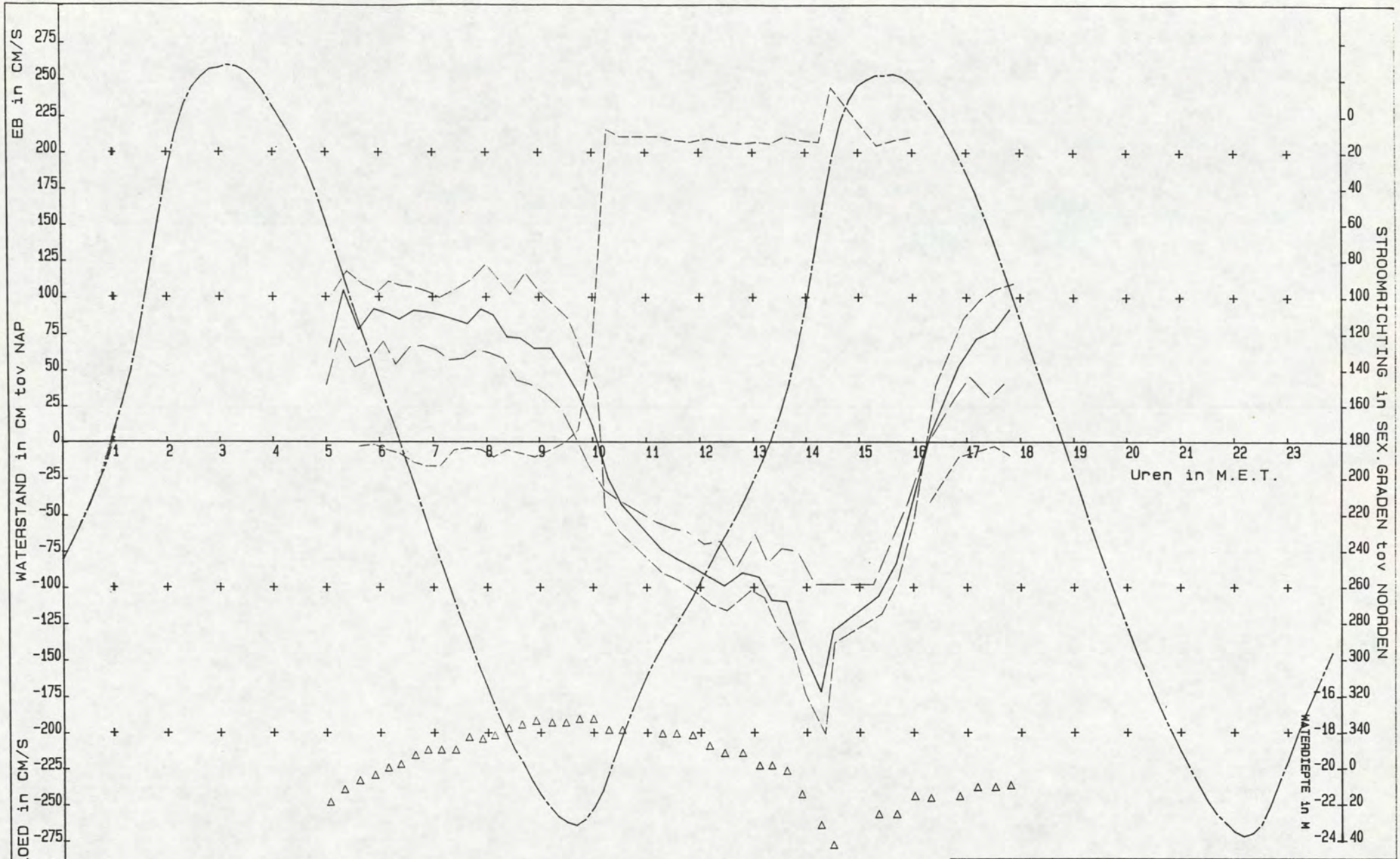

WATERSTAND LOKATIE: HANS

GEM. STROOMSNELHEID IN DE VERTIKAAL
STROOMSNELHEID OP 1 M + BOD
MAX. STROOMSNELHEID
GEM. STROOMRICHTING IN DE VERTIKAAL
WATERDIEPTE IN M

VOOR SITUATIE MEETPUNT ZIE TEK: A3

RIJKSWATERSTAAT
DIRECTIE ZEELAND
MEETDIENST

STROOMMETING : 6 v Ossenisse - Middelgat
RAAI : 6 DEELRAAI : NVT PUNT : 2 LOKATIE : LOD1(-104)
X : 55555.00 Y : 379434.00
DATUM : 940624 CODE: 0315M

A3 0002

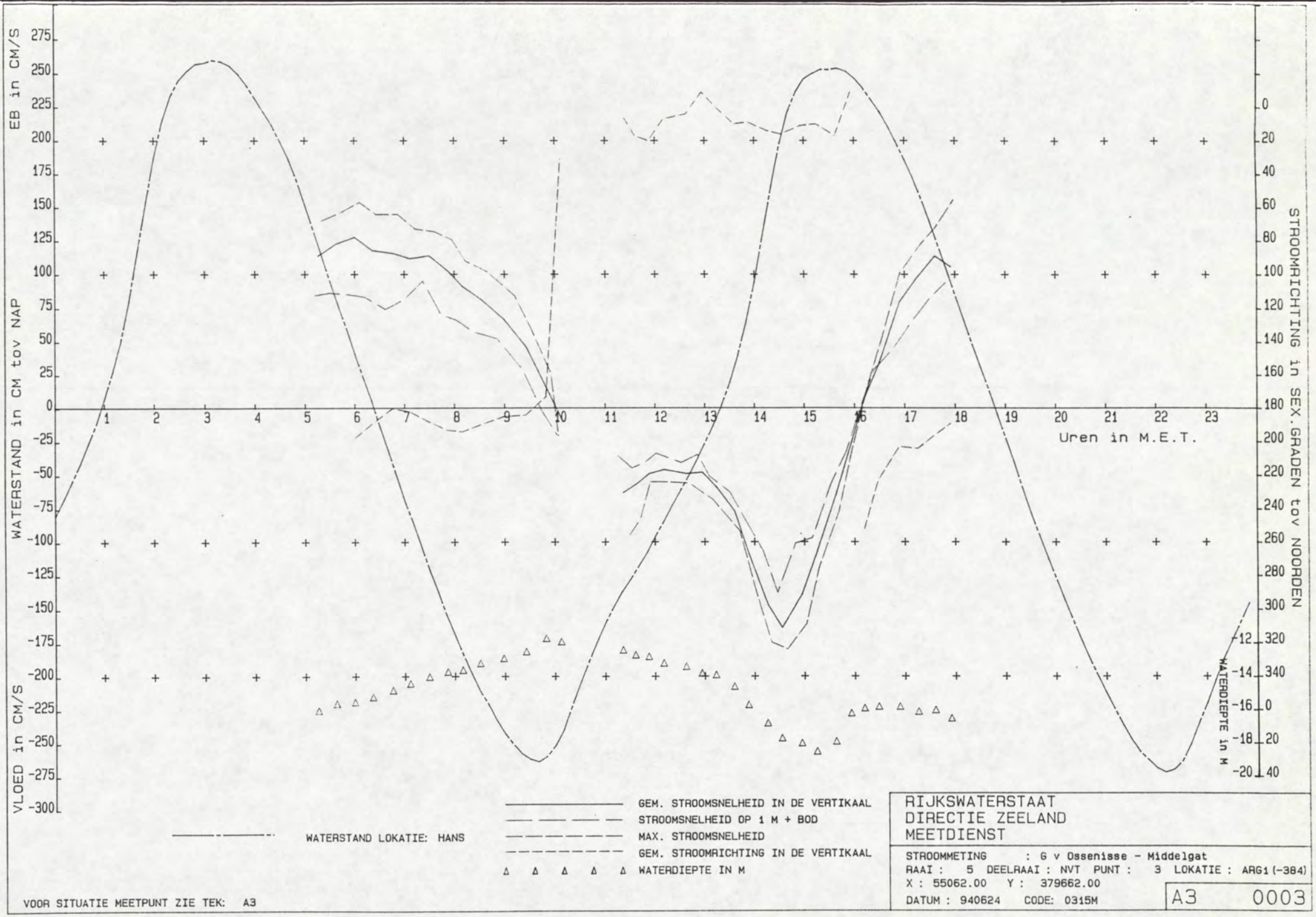

VOOR SITUATIE MEETPUNT ZIE TEK: A3

RIJKSWATERSTAAT
DIRECTIE ZEELAND
MEETDIENST

STROOMMETING : 6 v Ossenisse - Middelgat
RAAI : 5 DEELRAAI : NVT PUNT : 3 LOKATIE : ARG1 (-384)
X : 55062.00 Y : 379662.00
DATUM : 940624 CODE: 0315M

A3 0003

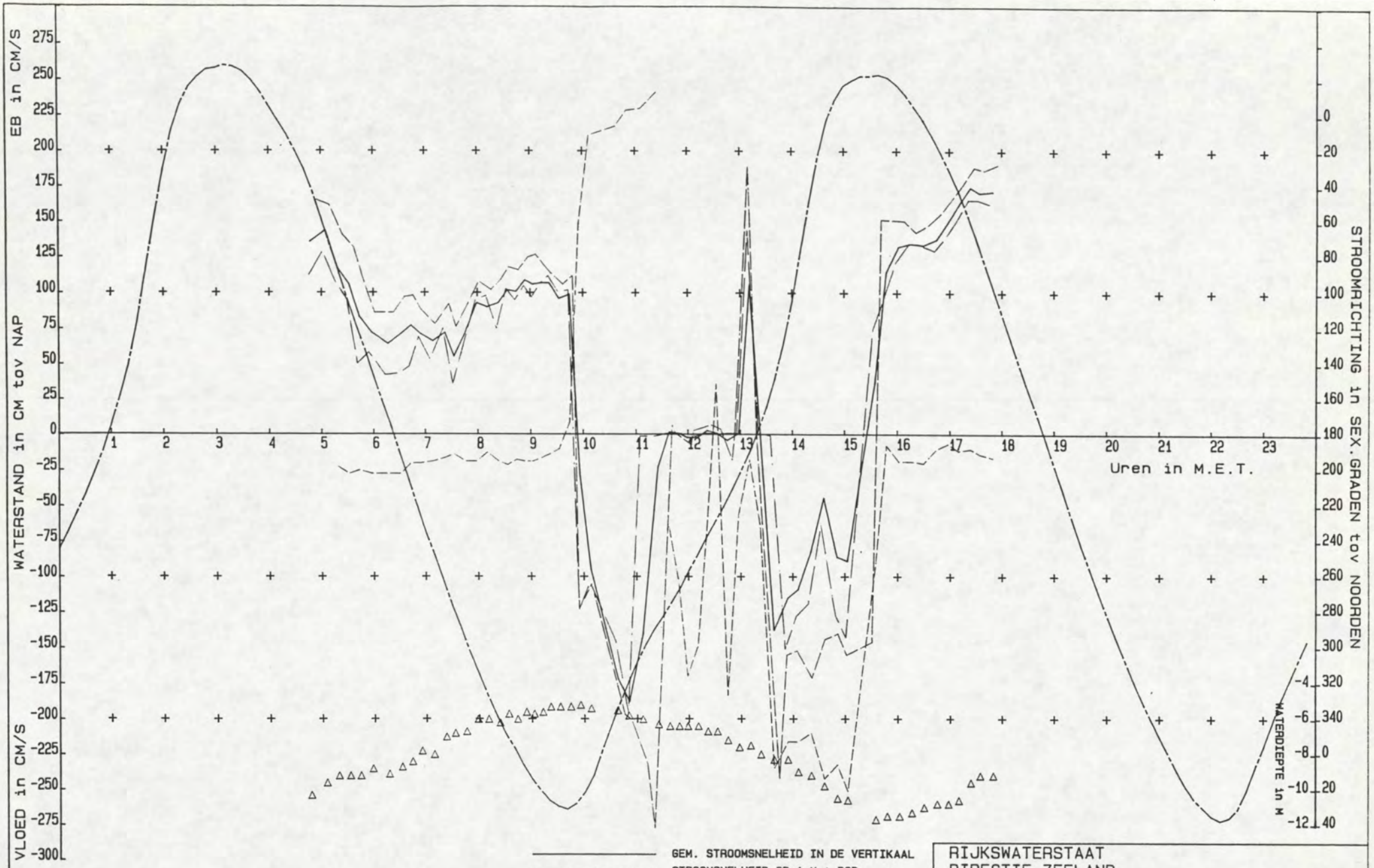

VOOR SITUATIE MEETPUNT ZIE TEK: A3

RIJKSWATERSTAAT
DIRECTIE ZEELAND
MEETDIENST

STROOMMETING : 6 v Ossenisse - Middelgat
RAAI : 6 DEELRAAI : NVT PUNT : 4 LOKATIE : PLU1 (-107)
X : 54765.00 Y : 379805.00
DATUM : 940624 CODE: 0315M

A3 0004

Data raai - 6 meetpunt 5 van 23 juni 1994

Instr.	dagnr.	M.E.T.	v (50 cm+)	
115	174	930	13,9	1
115	174	935	21,21	1
115	174	940	4,44	1
115	174	945	8,74	1
115	174	950	19,49	1
115	174	955	32,39	1
115	174	1000	1	1
115	174	1005	42,28	1
115	174	1010	10,03	1
115	174	1015	1	1
115	174	1020	11,32	1
115	174	1025	26,8	1
115	174	1030	19,92	1
115	174	1035	28,09	1
115	174	1040	42,28	1
115	174	1045	34,97	1
115	174	1050	57,33	1
115	174	1055	34,54	1
115	174	1100	42,28	1
115	174	1105	49,59	1
115	174	1110	38,41	1
115	174	1115	45,72	1
115	174	1120	29,81	1
115	174	1125	26,37	1
115	174	1130	64,21	1
115	174	1135	48,3	1
115	174	1140	58,62	1
115	174	1145	47,01	1
115	174	1150	32,82	1
115	174	1155	26,37	1
115	174	1200	23,36	1
115	174	1205	1	1
115	174	1210	15,62	1
115	174	1215	13,9	1
115	174	1220	15,62	1
115	174	1225	14,33	1
115	174	1230	16,05	1
115	174	1235	23,36	1
115	174	1240	27,23	1
115	174	1245	32,82	1
115	174	1555	14,76	1
115	174	1600	56,9	1
115	174	1605	58,19	1
115	174	1610	60,77	1
115	174	1615	58,62	1
115	174	1620	60,77	1
115	174	1625	58,19	1
115	174	1630	57,33	1
115	174	1635	53,03	1
115	174	1640	53,03	1
115	174	1645	56,9	1
115	174	1650	51,74	1
115	174	1655	52,17	1
115	174	1700	46,58	1
115	174	1705	41,85	1
115	174	1710	41,85	1
115	174	1715	37,12	1
115	174	1720	33,25	1
115	174	1725	34,11	1
115	174	1730	28,95	1
115	174	1735	26,8	1
115	174	1740	24,22	1
115	174	1745	24,22	1
115	174	1750	28,95	1
115	174	1755	53,03	1
115	174	1800	119,7	1

Instr.	dagnr.	M.E.T.	v (50 cm+)	
115	174	1805	125,7	1
115	174	1810	139,5	1
115	174	1815	153,2	1
115	174	1820	157,5	1
115	174	1825	155,8	1
115	174	1830	176	1
115	174	1835	170,4	1
115	174	1840	179,9	1
115	174	1845	127,4	1
115	174	1850	188	1
115	174	1855	171,7	1
115	174	1900	148,9	1
115	174	1905	186,3	1
115	174	1910	169,1	1
115	174	1915	188	1
115	174	1920	157,9	1
115	174	1925	141,2	1
115	174	1930	144,6	1
115	174	1935	154,9	1
115	174	1940	122,7	1
115	174	1945	166,1	1
115	174	1950	128,7	1
115	174	1955	143,3	1
115	174	2000	141,2	1
115	174	2005	108,1	1
115	174	2010	119,2	1
115	174	2015	98,2	1
115	174	2020	115,8	1
115	174	2025	107,2	1
115	174	2030	113,2	1
115	174	2035	118,4	1
115	174	2040	98,6	1
115	174	2045	88,7	1
115	174	2050	70,2	1
115	174	2055	61,2	1
115	174	2100	78	1
115	174	2105	70,2	1
115	174	2110	86,6	1
115	174	2115	59,05	1
115	174	2120	74,1	1
115	174	2125	64,64	1
115	174	2130	79,3	1
115	174	2135	59,91	1
115	174	2140	59,05	1
115	174	2145	76,3	1
115	174	2150	74,5	1
115	174	2155	74,1	1
115	174	2200	77,1	1
115	174	2205	66,36	1
115	174	2210	62,92	1
115	174	2215	62,06	1
115	174	2220	68,51	1
115	174	2225	87,4	1
115	174	2230	69,8	1
115	174	2235	47,44	1
115	174	2240	51,74	1
115	174	2245	59,91	1
115	174	2250	59,05	1
115	174	2255	69,8	1
115	174	2300	80,1	1
115	174	2305	60,77	1
115	174	2310	63,78	1
115	174	2315	65,07	1
115	174	2320	62,06	1
115	174	2325	62,49	1
115	174	2330	57,33	1
115	174	2335	71,5	1
115	174	2340	67,22	1
115	174	2345	58,19	1
115	174	2350	79,7	1
115	174	2355	58,19	1

Data raai - 6 meetpunt 5 van 24 juni 1994

Instr.	dagnr.	M.E.T.	v (50 cm+)	
115	175	0	76,3	1
115	175	5	72,4	1
115	175	10	48,3	1
115	175	15	50,02	1
115	175	20	66,36	1
115	175	25	41,85	1
115	175	30	49,16	1
115	175	35	62,92	1
115	175	40	42,71	1
115	175	45	60,34	1
115	175	50	54,75	1
115	175	55	57,33	1
115	175	100	3,15	1
115	175	105	16,48	1
115	175	110	1	1
115	175	115	1	1
115	175	120	42,28	1
115	175	125	1	1
115	175	130	1,86	1
115	175	135	9,17	1
115	175	140	1	1
115	175	145	50,88	1
115	175	150	13,9	1
115	175	155	33,68	1
115	175	200	48,3	1
115	175	205	19,49	1
115	175	210	44,43	1
115	175	215	39,7	1
115	175	220	37,55	1
115	175	225	1	1
115	175	230	1	1
115	175	235	1	1
115	175	240	22,07	1
115	175	245	18,63	1
115	175	250	15,19	1
115	175	255	11,75	1
115	175	300	7,88	1
115	175	305	3,58	1
115	175	310	1	1
115	175	315	10,89	1
115	175	320	16,05	1
115	175	325	23,79	1
115	175	330	23,36	1
115	175	335	30,24	1
115	175	340	34,97	1
115	175	345	43,57	1
115	175	350	51,31	1
115	175	355	52,17	1
115	175	400	46,58	1
115	175	405	55,61	1
115	175	410	1	1
115	175	415	1	1
115	175	420	1	1
115	175	425	58,62	1
115	175	430	51,31	1
115	175	435	52,17	1
115	175	440	54,75	1
115	175	445	58,19	1
115	175	450	1	1
115	175	455	1	1
115	175	500	1	1
115	175	505	1	1
115	175	510	1	1
115	175	515	1	1
115	175	520	1	1
115	175	525	1	1

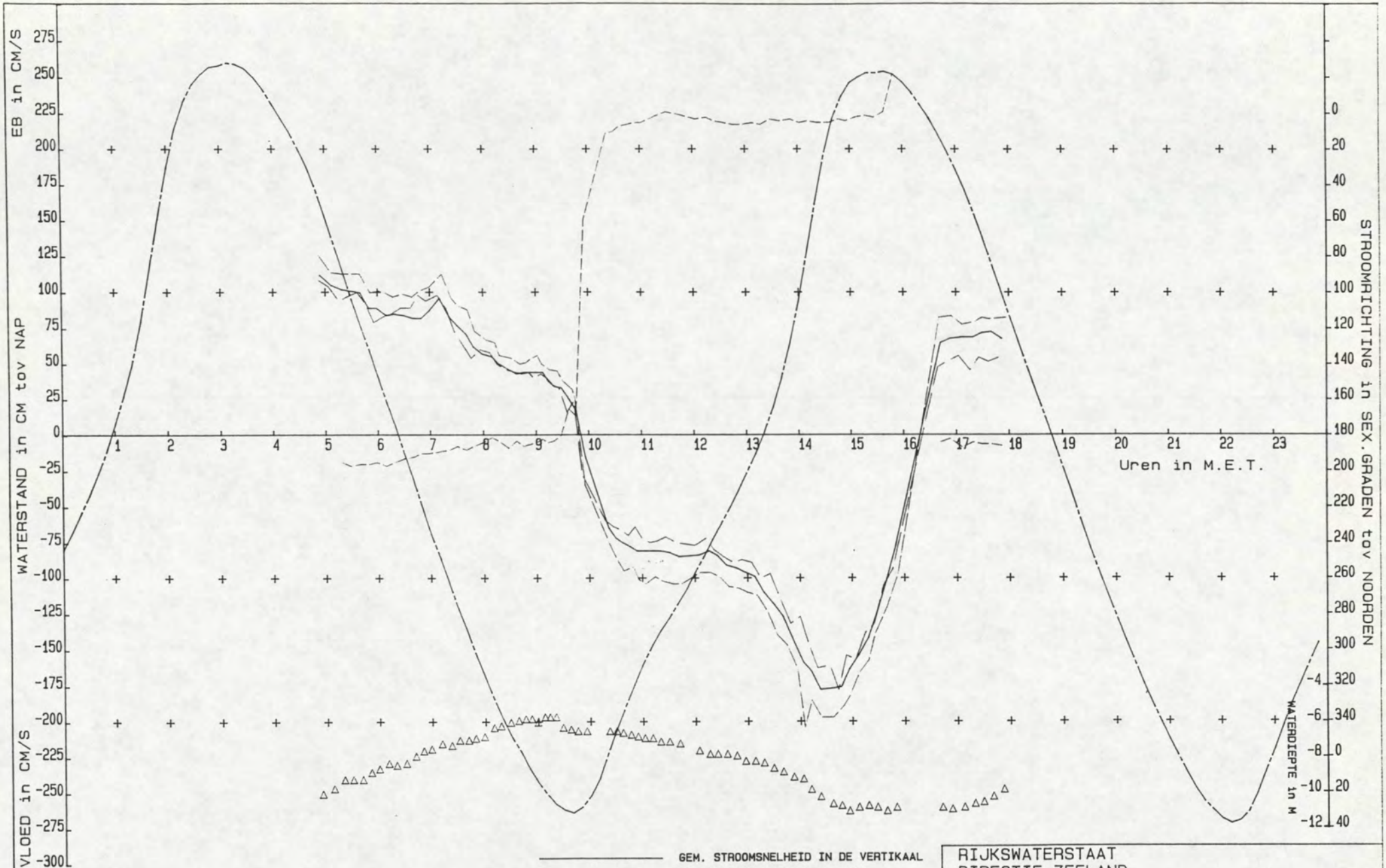

VOOR SITUATIE MEETPUNT ZIE TEK: A3

RIJKSWATERSTAAT
DIRECTIE ZEELAND
MEETDIENST

STROOMMETING : 6 v Ossenisse - Middelgat
RAAI : 6 DEELRAAI : NVT PUNT : 6 LOKATIE : Z6 (-515)
X : 53245.00 Y : 380544.00
DATUM : 940624 CODE: 0315M

A3 0006

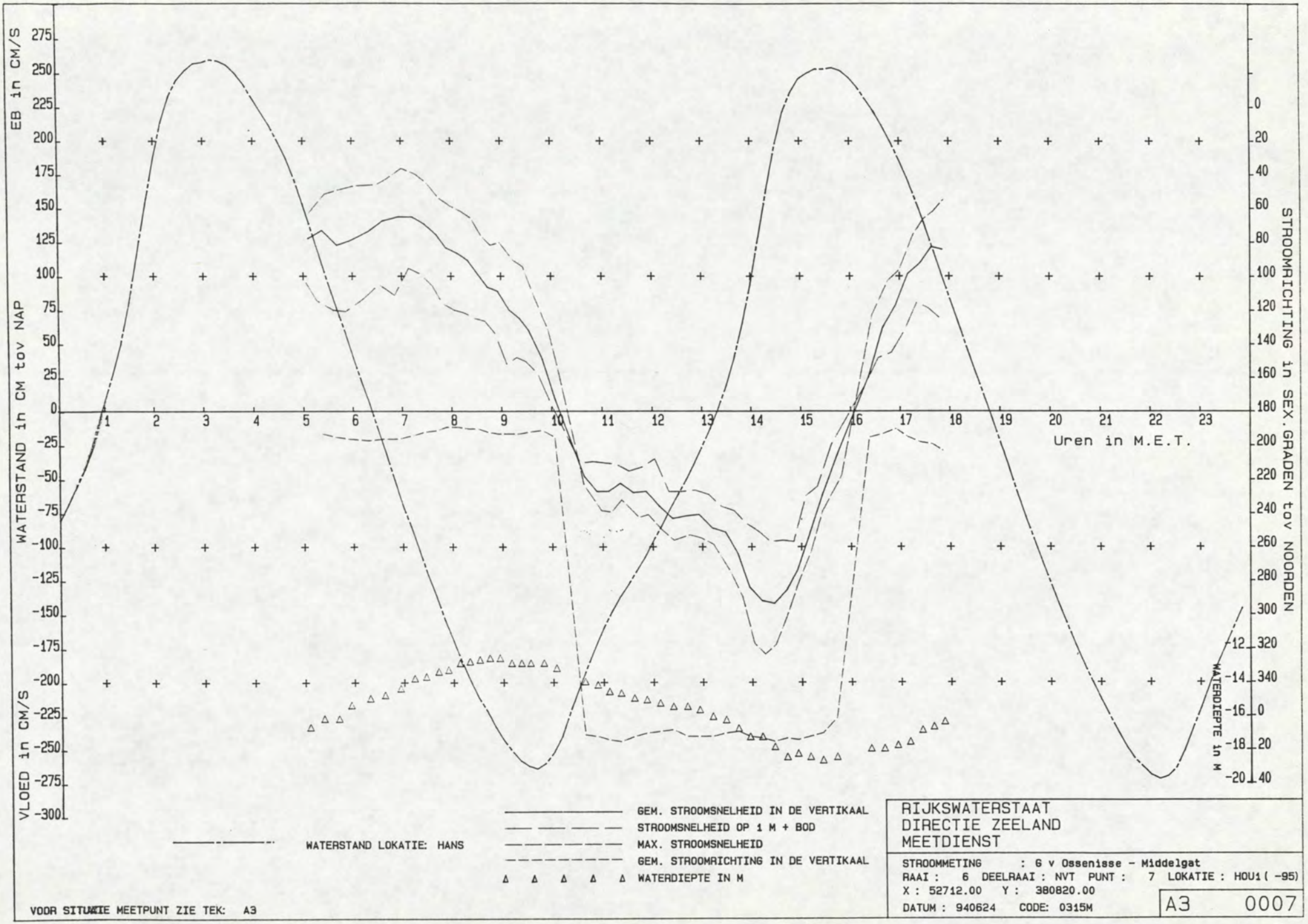

VOOR SITUATIE MEETPUNT ZIE TEK: A3

RIJKSWATERSTAAT
DIRECTIE ZEELAND
MEETDIENST

STROOMMETING : 6 v Ossenisse - Middelgat
RAAI : 6 DEELRAAI : NVT PUNT : 7 LOKATIE : HOU1 (-95)
X : 52712.00 Y : 380820.00
DATUM : 940624 CODE: 0315M

A3 0007

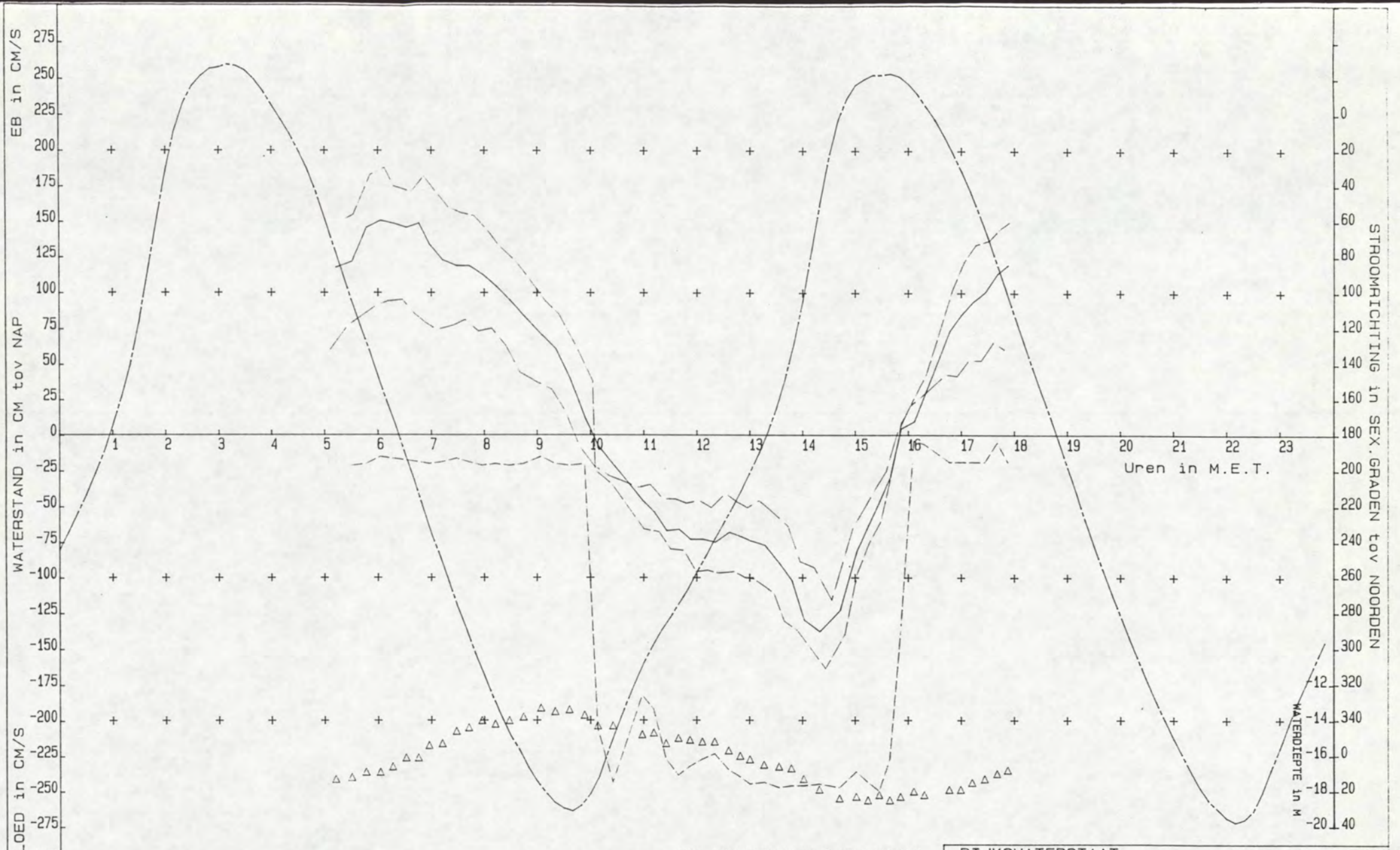

VOOR SITUATIE MEETPUNT ZIE TEK: A3

RIJKSWATERSTAAT
DIRECTIE ZEELAND
MEETDIENST

STROOMMETING : 6 v Ossenisse - Middelgat
RAAI : 6 DEELRAAI : NVT PUNT : 8 LOKATIE : WIJ1(-110)
X : 52460.00 Y : 380895.00
DATUM : 940624 CODE: 0315M

A3 0008

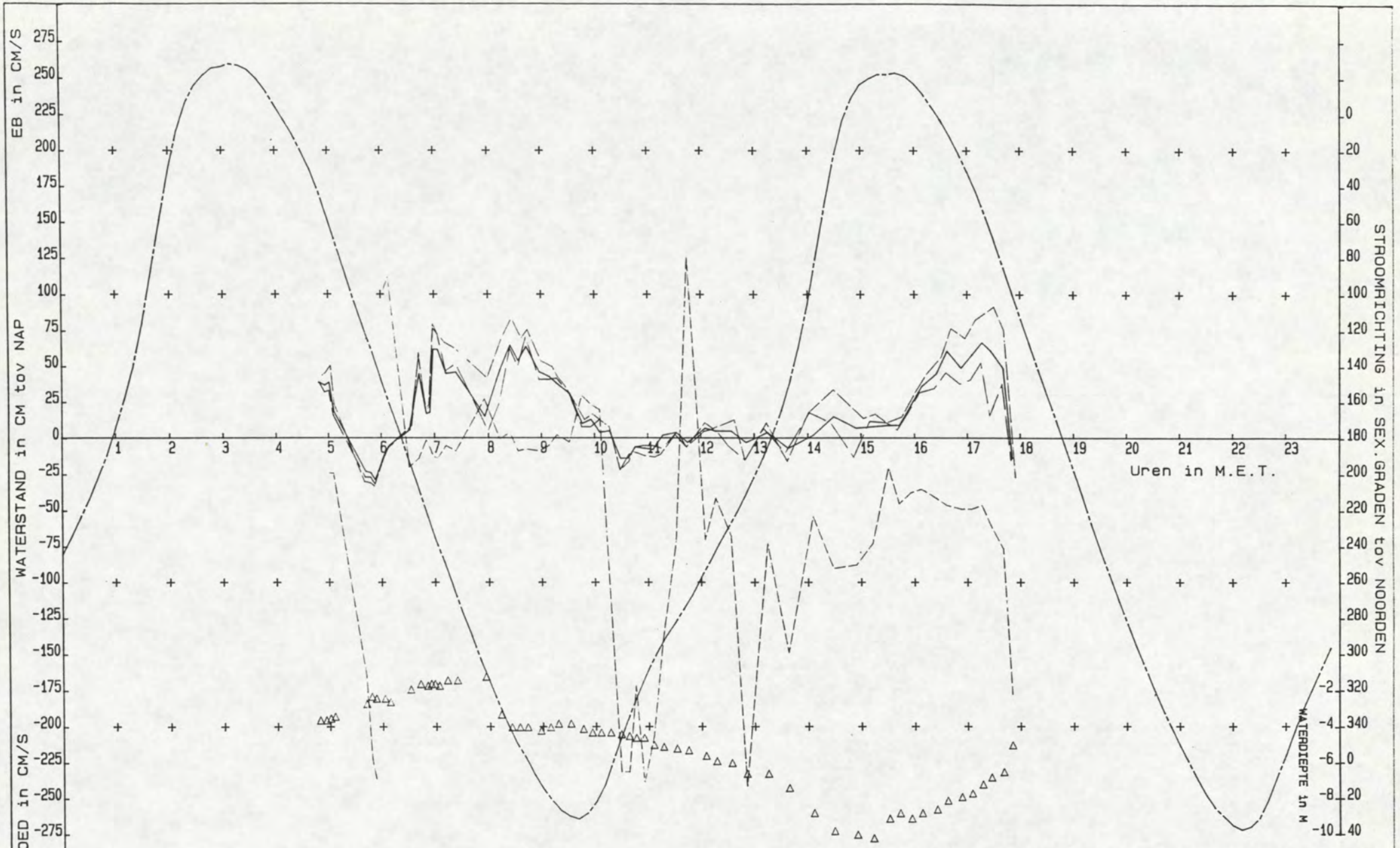

WATERSTAND LOKATIE: HANS

GEM. STROOMSNELHEID IN DE VERTIKAAL
STROOMSNELHEID OP 1 M + BOD
MAX. STROOMSNELHEID
GEM. STROOMRICHTING IN DE VERTIKAAL
WATERDIEPTE IN M

VOOR SITUATIE MEETPUNT ZIE TEK: A3

RIJKSWATERSTAAT
DIRECTIE ZEELAND
MEETDIENST

STROOMMETING : G v Ossenisse - Middelgat
RAAI : 6 DEELRAAI : NVT PUNT : 9 LOKATIE : STE1 (-108)
X : 52148.00 Y : 381094.00
DATUM : 940624 CODE: 0315M

A3 0009

8a. Mp.-4: 6 december - 24 juni

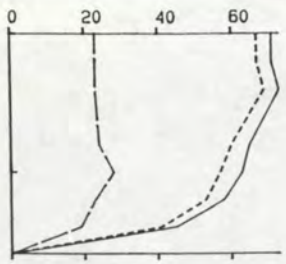

8.25 8.33 80
60 56 22 185

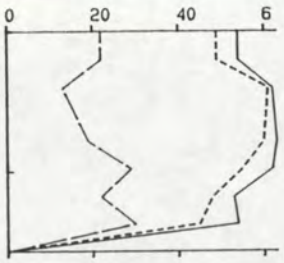

8.36 8.45 79
54 50 20 184

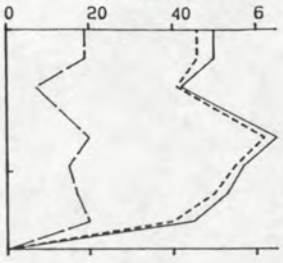

8.48 8.57 78
48 46 15 188

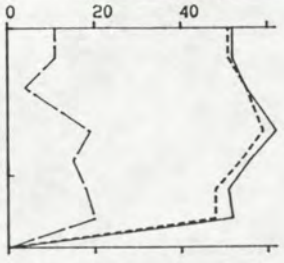

9.00 9.09 75
51 49 13 191

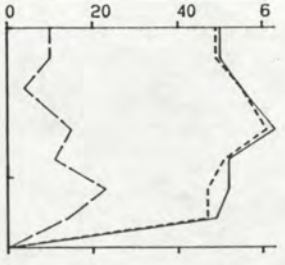

9.11 9.20 74
50 48 12 193



9.24 9.32 70
53 52 11 194

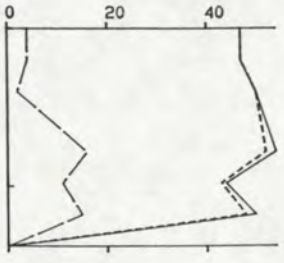

9.34 9.40 69
46 45 8 195

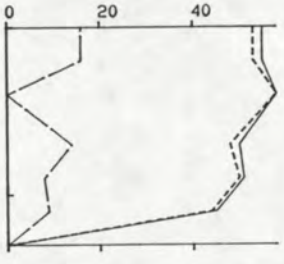

9.42 9.50 65
48 47 9 195

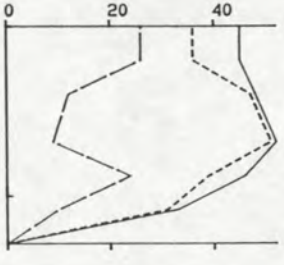

9.53 9.59 64
41 38 15 184

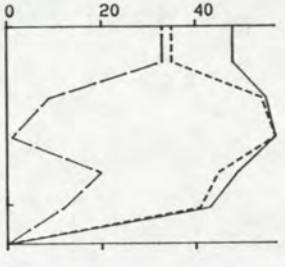

10.03 10.10 61
44 42 15 186

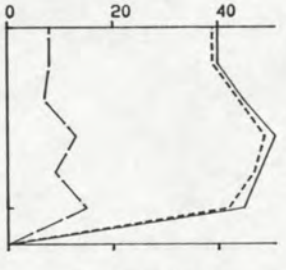

10.12 10.18 60
41 40 9 193

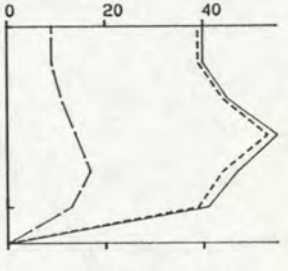

10.22 10.28 60
41 40 11 190

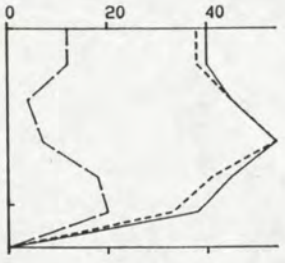

10.31 10.37 62
40 39 11 190

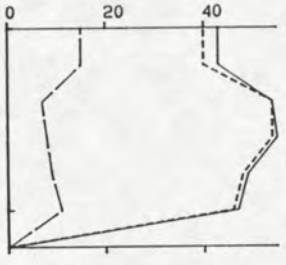

10.39 10.46 60
45 44 10 194

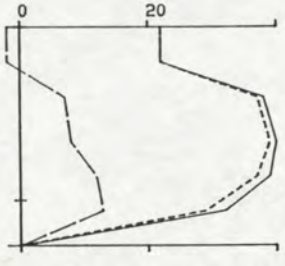

10.49 10.55 63
30 30 6 194

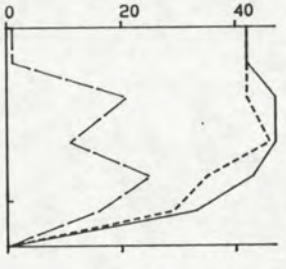

10.57 11.04 63
38 36 13 187

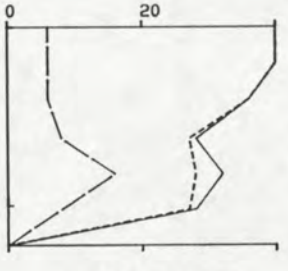

11.06 11.12 61
31 30 8 191

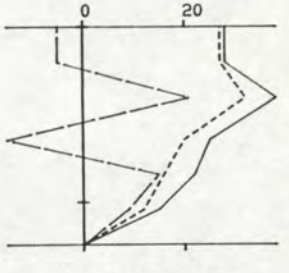

11.16 11.22 62
21 20 4 196

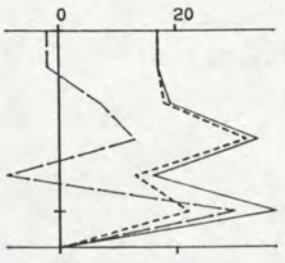

11.25 11.31 60
19 18 6 187

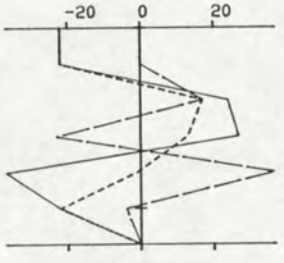

11.33 11.40 60
-6 -4 5 72

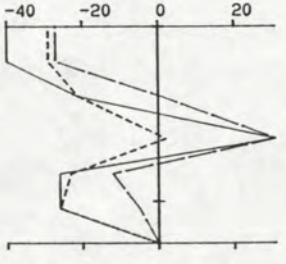

11.42 11.48 62
-19 -18 -4 15

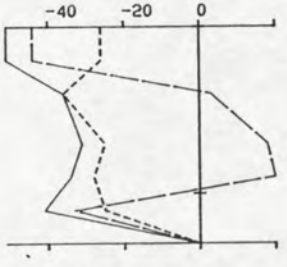

11.50 11.57 65
-27 -26 -8 9

TOELICHTING OP DE VERTIKALEN

_____ V -------- VSIN — — — VCOS

14.01 14.15 295 : BEGINTYD EINDTYD BODEMDIEPTE

100 10 92 265 : V VSIN VCOS R (GEM)

VERTIKALE SCHAAL : DIEPTE IN DM TOV WATEROPP.

HORIZONTALE SCHAAL: SNELHEDEN IN CM/S.

RIJKSWATERSTAAT
DIRECTIE ZEELAND
MEETDIENST

STROOMMETING : G v Ossenisse - Middelgat

RAAI : 6 DEELRAAI : NVT PUNT : 4 LOKATIE : PLU1 (-107)

X : 54764.00 Y : 379847.00

DATUM : 941206 CODE: 0315M

A3. 0001

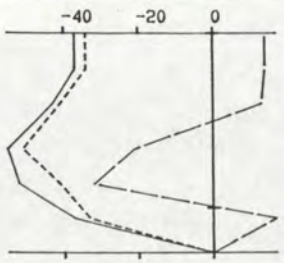

11.59 12.05 63
-37 -37 -1 25

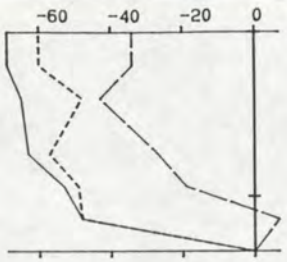

12.12 12.18 67
-54 -49 -24 0

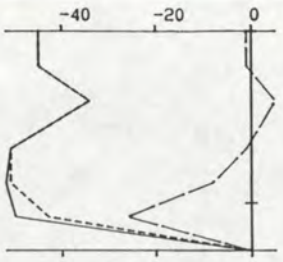

12.21 12.28 64
-41 -41 -5 19

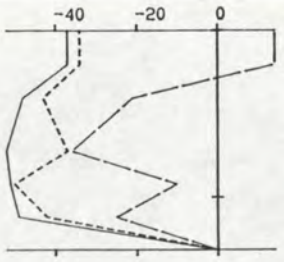

12.31 12.37 66
-40 -37 -13 6

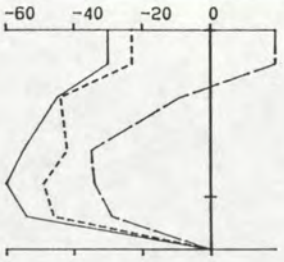

12.39 12.46 66
-39 -37 -14 5

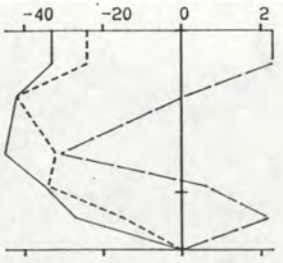

12.48 12.54 68
-28 -28 3 32

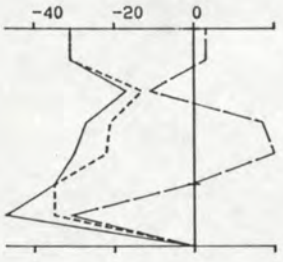

12.59 13.07 70
-25 -25 0 26

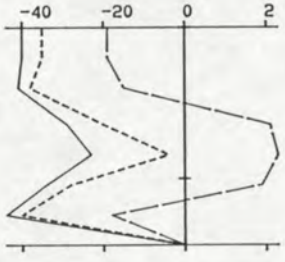

13.09 13.17 72
-26 -26 0 27

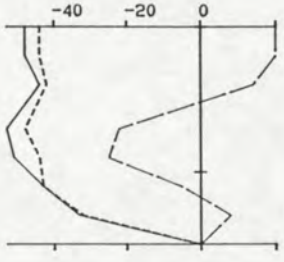

13.19 13.27 75
-40 -40 0 26

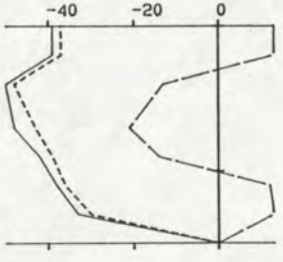

13.30 13.38 75
-37 -37 -2 23

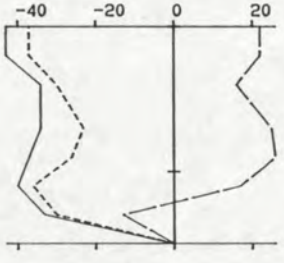

13.40 13.48 75
-32 -29 15 54

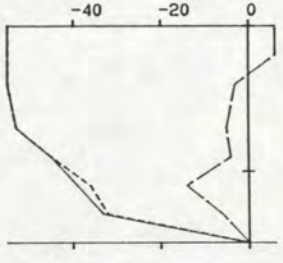

13.50 13.58 75
-44 -44 -3 22



14.00 14.17 75
-44 -43 -4 21

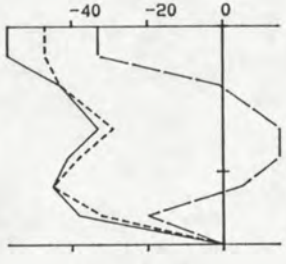

14.20 14.27 75
-37 -37 -4 19

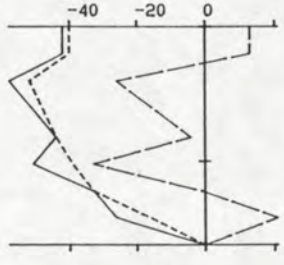

14.30 14.39 81
-37 -37 -5 18

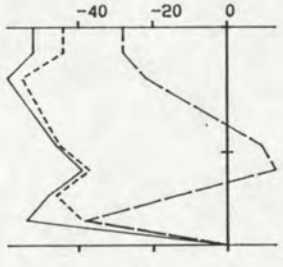

14.42 14.50 87
-45 -43 -12 10

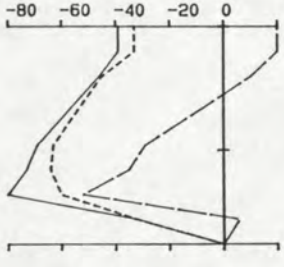

14.53 15.02 88
-48 -47 -10 14

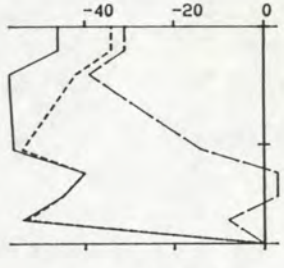

15.04 15.15 92
-46 -42 -17 4

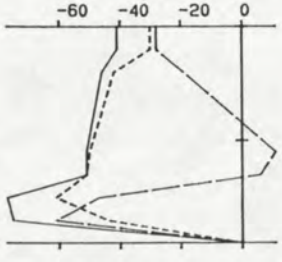

15.17 15.26 95
-46 -43 -17 4

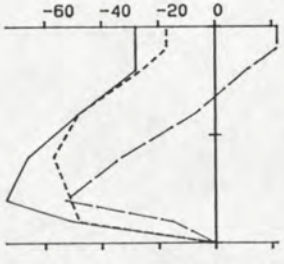

15.28 15.36 100
-42 -40 -13 9

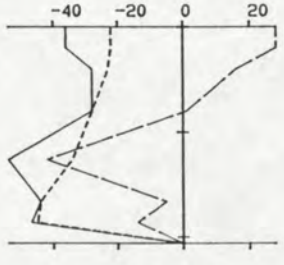

15.39 15.49 103
-31 -30 -4 18

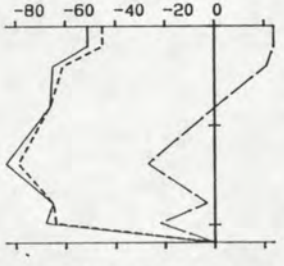

15.52 16.00 109
-62 -62 -2 24

TOELICHTING OP DE VERTIKALEN

_____ V ------- VSIN _ _ _ _ VCOS

14.01 14.15 295 : BEGINTYD EINDTYD BODEMDIEPTE

100 10 92 265 : V VSIN VCOS R (GEM)

VERTIKALE SCHAAL : DIEPTE IN DM TOV WATEROPP.

HORIZONTALE SCHAAL: SNELHEDEN IN CM/S.

RIJKSWATERSTAAT
DIRECTIE ZEELAND
MEETDIENST

STROOMMETING : G v Ossenisse - Middelgat

RAAI : 6 DEELRAAI : NVT PUNT : 4 LOKATIE : PLU1(-107)

X : 54764.00 Y : 379847.00

DATUM : 941206 CODE: 0315M

A3. 0002

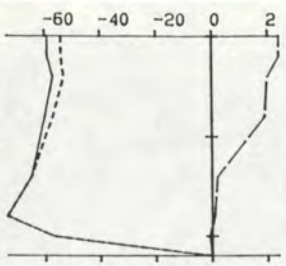

16.04 16.12 110
-59 -58 11 37

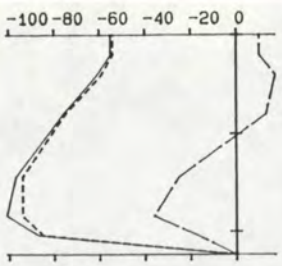

16.14 16.23 112
-75 -75 -6 22

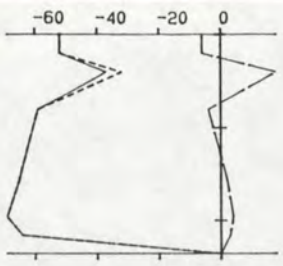

16.25 16.35 118
-55 -55 2 28

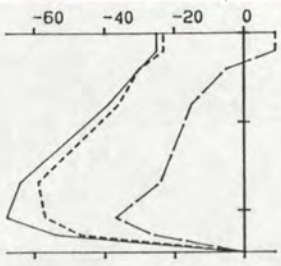

16.37 16.46 124
-45 -42 -16 5

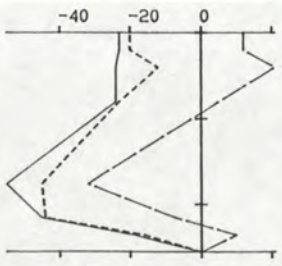

16.49 16.56 128
-28 -28 -3 19

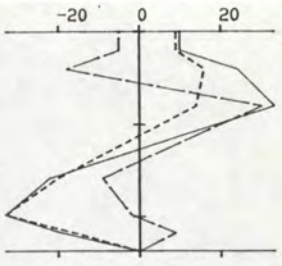

16.59 17.07 119
-5 -4 3 62

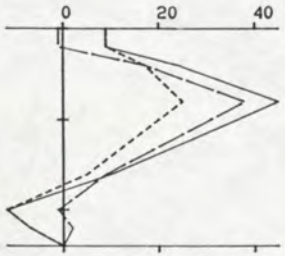

17.11 17.19 120
16 9 14 148

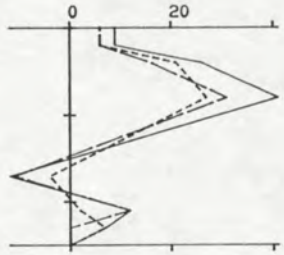

17.23 17.31 125
14 10 9 163

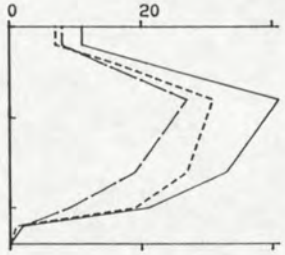

17.33 17.47 120
25 20 16 168

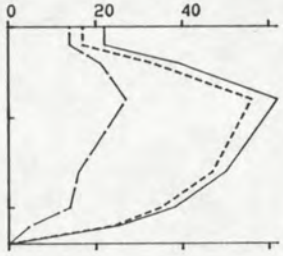

17.49 17.57 120
42 38 17 182

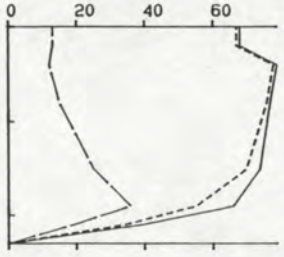

18.00 18.09 115
67 64 19 189

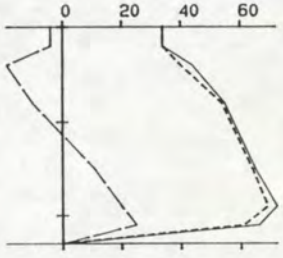

18.11 18.19 115
52 52 2 204

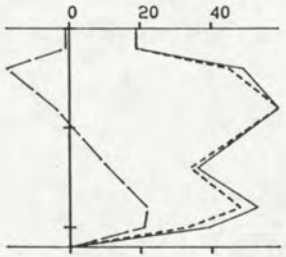

18.22 18.31 110
40 39 4 200

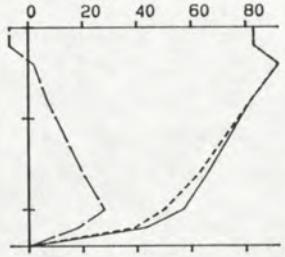

18.34 18.42 120
69 68 11 197



18.47 18.55 115
71 70 13 196

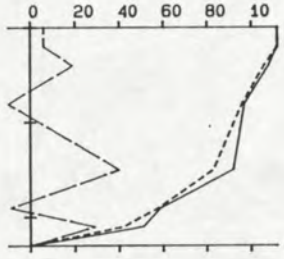

18.58 19.07 115
83 82 12 198

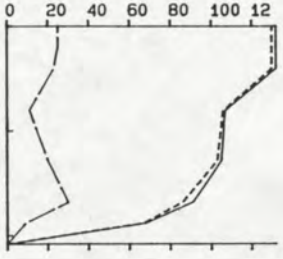

19.10 19.18 104
102 101 19 195

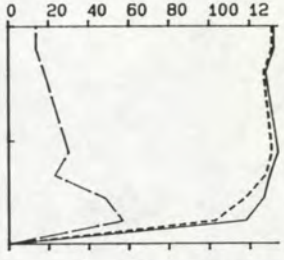

19.20 19.29 95
122 119 27 193

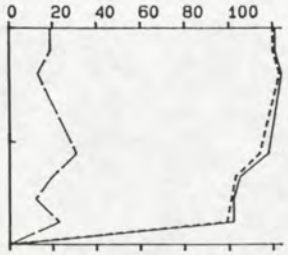

19.31 19.40 95
109 107 19 196

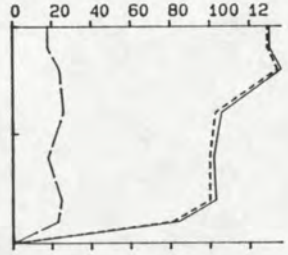

19.43 19.51 101
105 103 21 194



19.53 20.01 90
99 97 21 194



20.05 20.13 98
82 81 15 195

TOELICHTING OP DE VERTIKALEN

_____ V - - - - - - - - VSIN _____ VCOS

14.01 14.15 295 : BEGINTYD EINDTYD BODEMDIEPTE

100 10 92 265 : V VSIN VCOS A (GEM)

VERTIKALE SCHAAL : DIEPTE IN DM TOV WATEROPP.

HORIZONTALE SCHAAL: SNELHEDEN IN CM/S.

RIJKSWATERSTAAT
DIRECTIE ZEELAND
MEETDIENST

STROOMMETING : G v Ossenisse - Middelgat

RAAI : 6 DEELRAAI : NVT PUNT : 4 LOKATIE : PLU1(-107)

X : 54764.00 Y : 379847.00

DATUM : 941206 CODE: 0315M

A3. 0003

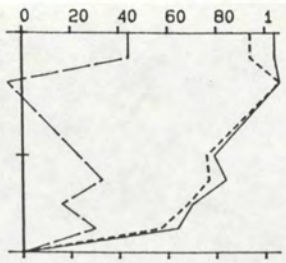

20.15 20.24 90
81 79 20 192

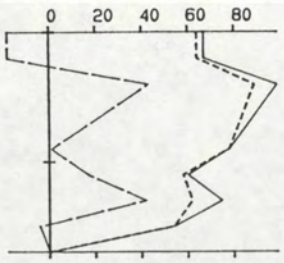

20.26 20.34 85
67 66 12 195

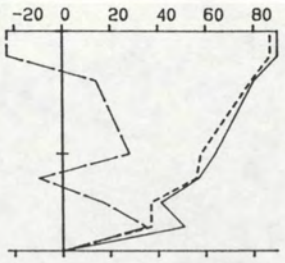

20.37 20.45 90
60 59 10 196

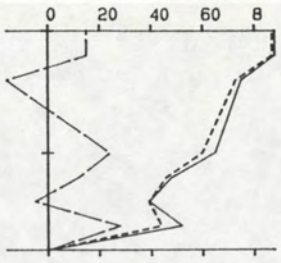

20.47 20.55 90
59 58 8 198

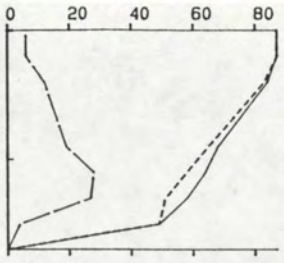

20.58 21.05 85
66 64 14 193

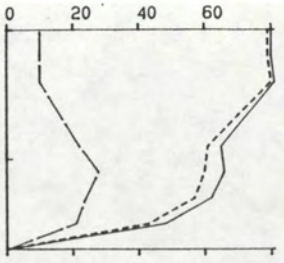

21.07 21.15 85
64 62 17 191

TOELICHTING OP DE VERTIKALEN

———— V -------- VSIN —·—·— VCOS

14.01 14.15 295 : BEGINTYD EINDTYD BODEMDIEPTE

100 10 92 265 : V VSIN VCOS R (GEM)

VERTIKALE SCHAAL : DIEPTE IN DM TOV WATEROPP.

HORIZONTALE SCHAAL: SNELHEDEN IN CM/S.

RIJKSWATERSTAAT
DIRECTIE ZEELAND
MEETDIENST

STROOMMETING : G v Ossenisse - Middelgat

RAAI : 6 DEELRAAI : NVT PUNT : 4 LOKATIE : PLU1(-107)

X : 54764.00 Y : 379847.00

DATUM : 941206 CODE: 0315M

A3. 0004

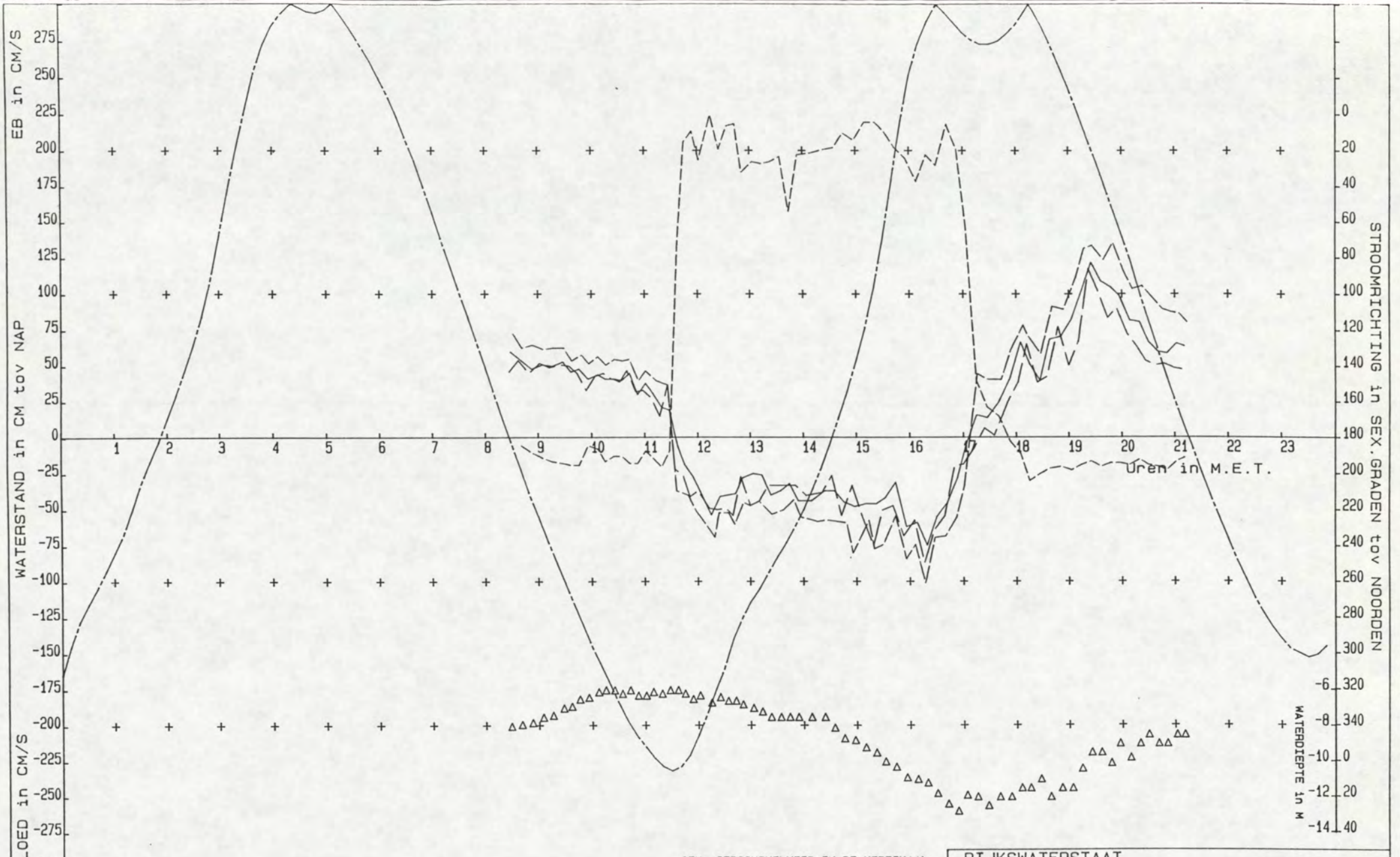

WATERSTAND LOKATIE: HANS

GEM. STROOMSNELHEID IN DE VERTIKAAL
STROOMSNELHEID OP 1 M + BOD
MAX. STROOMSNELHEID
GEM. STROOMRICHTING IN DE VERTIKAAL
WATERDIEPTE IN M

VOOR SITUATIE MEETPUNT ZIE TEK: A3

RIJKSWATERSTAAT
DIRECTIE ZEELAND
MEETDIENST

STROOMMETING : G v Ossenisse - Middelgat
RAAI : 6 DEELRAAI : NVT PUNT : 4 LOKATIE : PLU1 (-107)
X : 54764.00 Y : 379847.00
DATUM : 941206 CODE: 0315M

A3 0004

STROOMSNELHEID
WATERSTAND

OPGETR.
OPGETR.

LOKATIE: PLU1
LOKATIE. HANS

S/F: SG02
S/F. WT02

STROOMRICHTING

DIRECTIE ZEELAND
MEETDIENST

HERLEIDE MEETWAARDEN

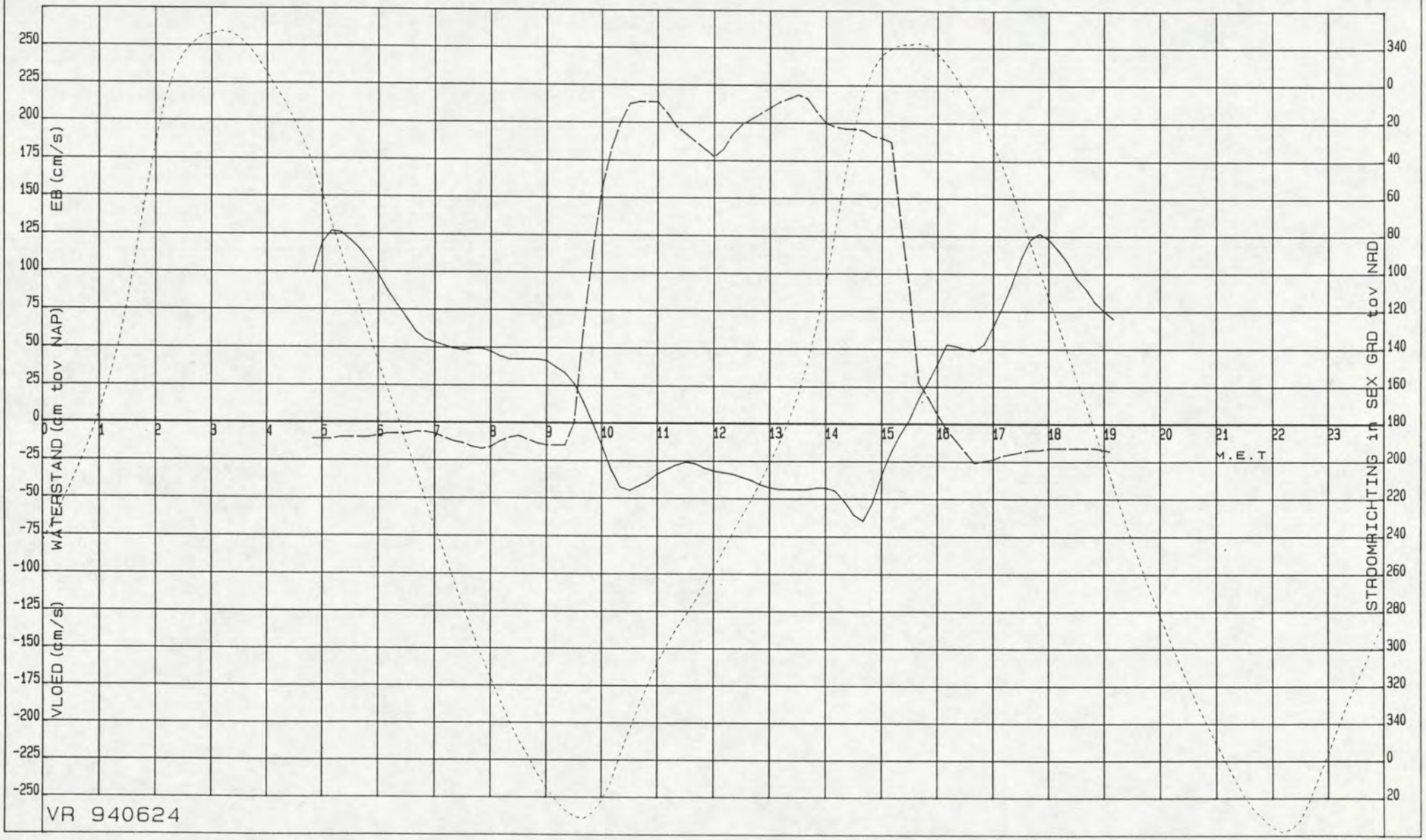

VR 940624

9. Debiet- /snelheidsverdelingen per half-maanuur

G v Ossenisse - Middelgat
DEBIET/SNELHEIDSVERDELING RAAI : 5 LOKATIE : -510
Q ---------- VSIN ————————

RIJKSWATERSTAAT
DIRECTIE ZEELAND
MEETDIENST

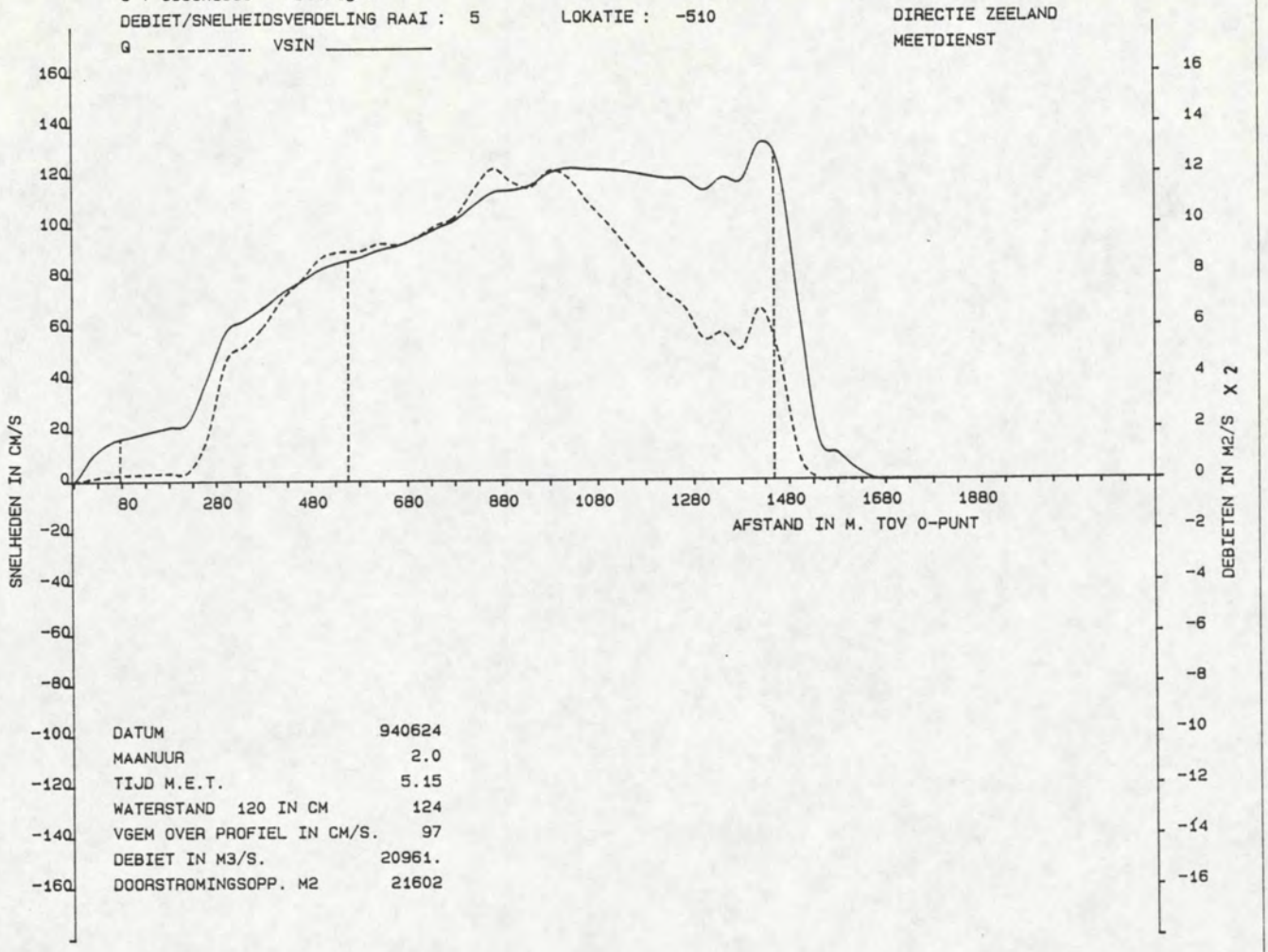

DATUM	940624
MAANUUR	2.0
TIJD M.E.T.	5.15
WATERSTAND 120 IN CM	124
VGEM OVER PROFIEL IN CM/S.	97
DEBIET IN M3/S.	20961.
DOORSTROMINGSOPP. M2	21602

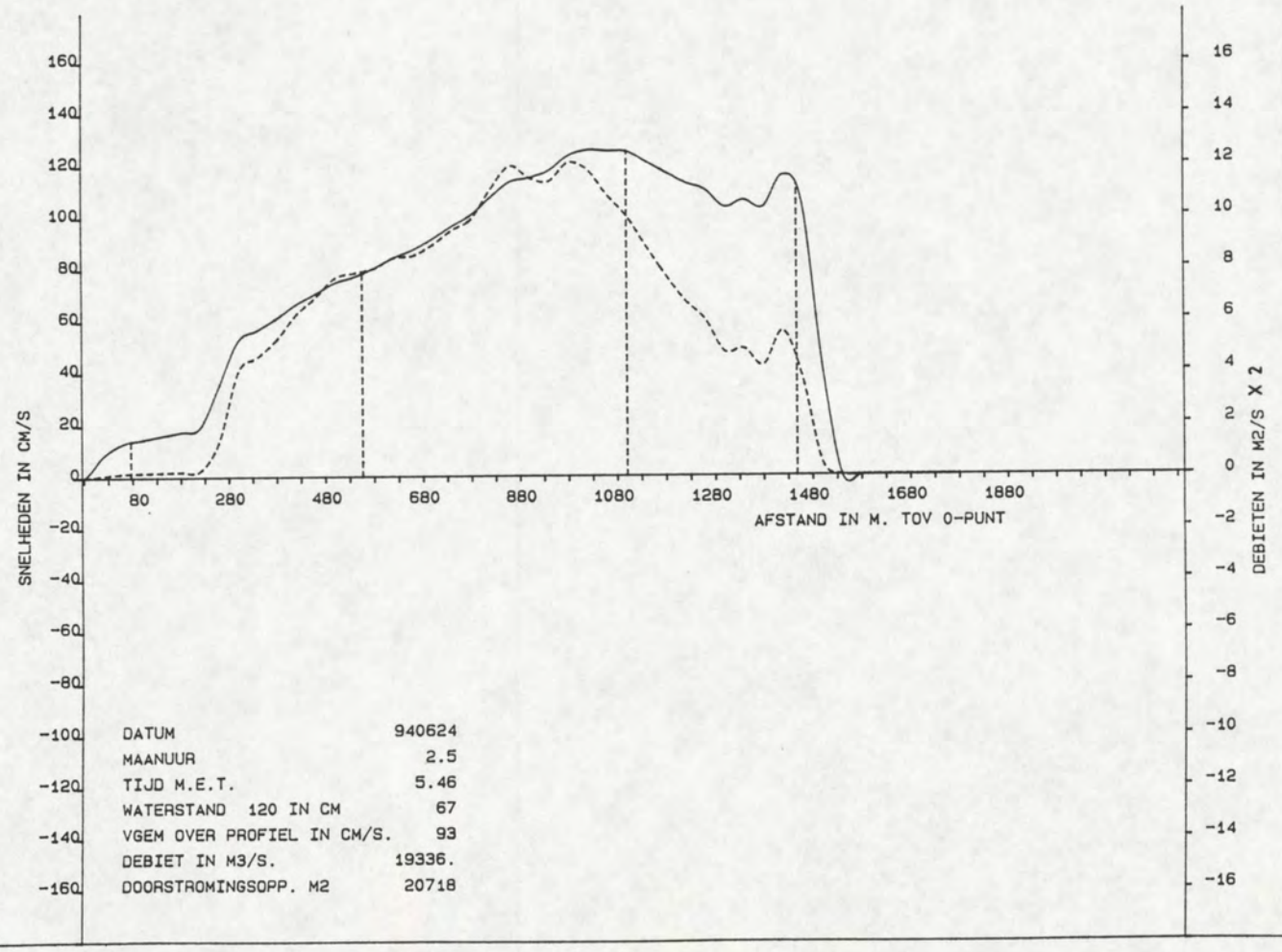

DATUM	940624
MAANUUR	2.5
TIJD M.E.T.	5.46
WATERSTAND 120 IN CM	67
VGEM OVER PROFIEL IN CM/S.	93
DEBIET IN M3/S.	19336.
DOORSTROMINGSOPP. M2	20718

G v Ossenisse - Middelgat
DEBIET/SNELHEIDSVERDELING RAAI : 5 LOKATIE : -510
Q ---------- VSIN ————————

RIJKSWATERSTAAT
DIRECTIE ZEELAND
MEETDIENST

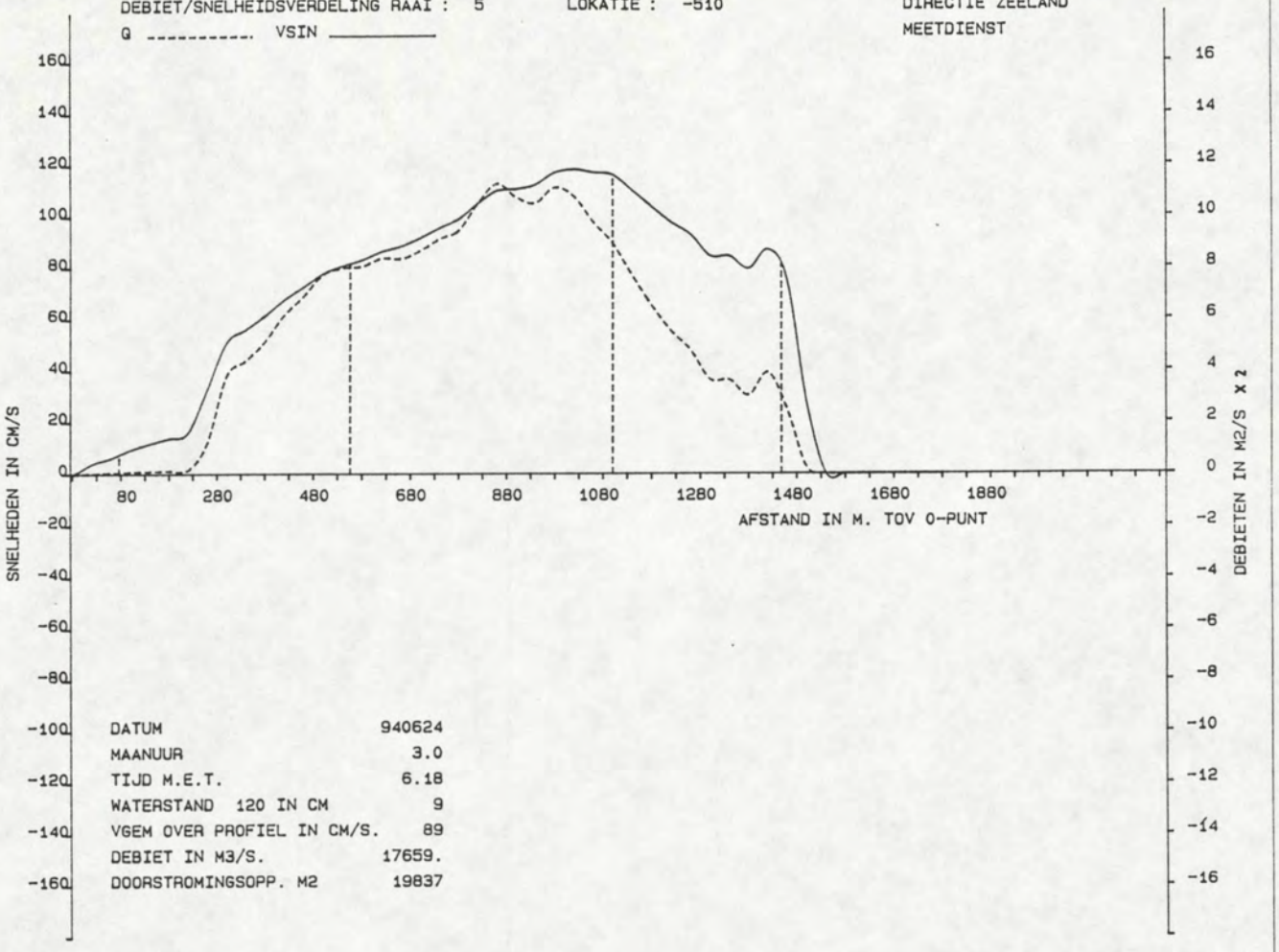

DATUM	940624
MAANUUR	3.0
TIJD M.E.T.	6.18
WATERSTAND 120 IN CM	9
VGEM OVER PROFIEL IN CM/S.	89
DEBIET IN M3/S.	17659.
DOORSTROMINGSOPP. M2	19837

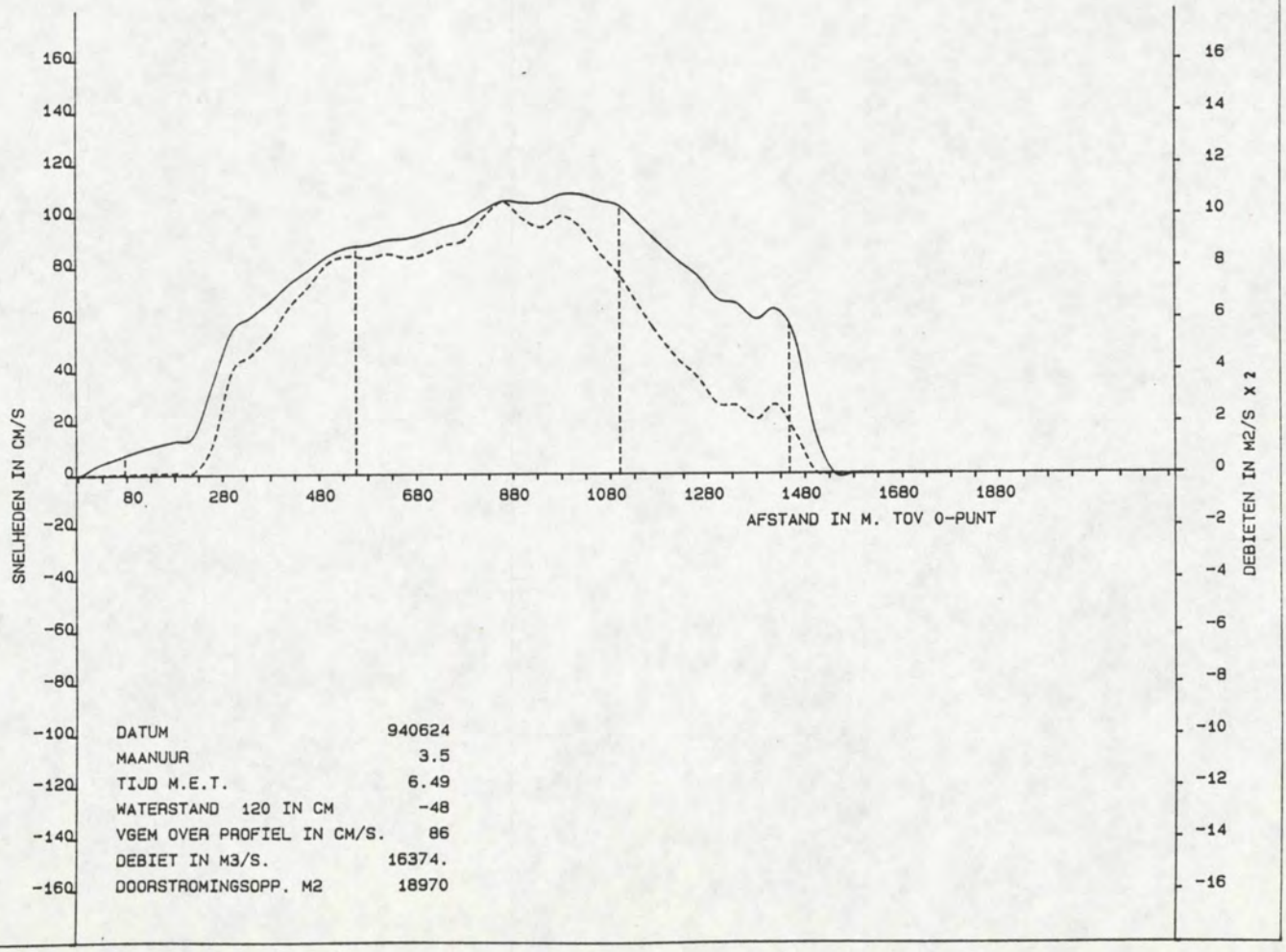

DATUM	940624
MAANUUR	3.5
TIJD M.E.T.	6.49
WATERSTAND 120 IN CM	-48
VGEM OVER PROFIEL IN CM/S.	86
DEBIET IN M3/S.	16374.
DOORSTROMINGSOPP. M2	18970

G v Ossenisse - Middelgat
DEBIET/SNELHEIDSVERDELING RAAI : 5 LOKATIE : -510
Q ---------- VSIN _____

RIJKSWATERSTAAT
DIRECTIE ZEELAND
MEETDIENST

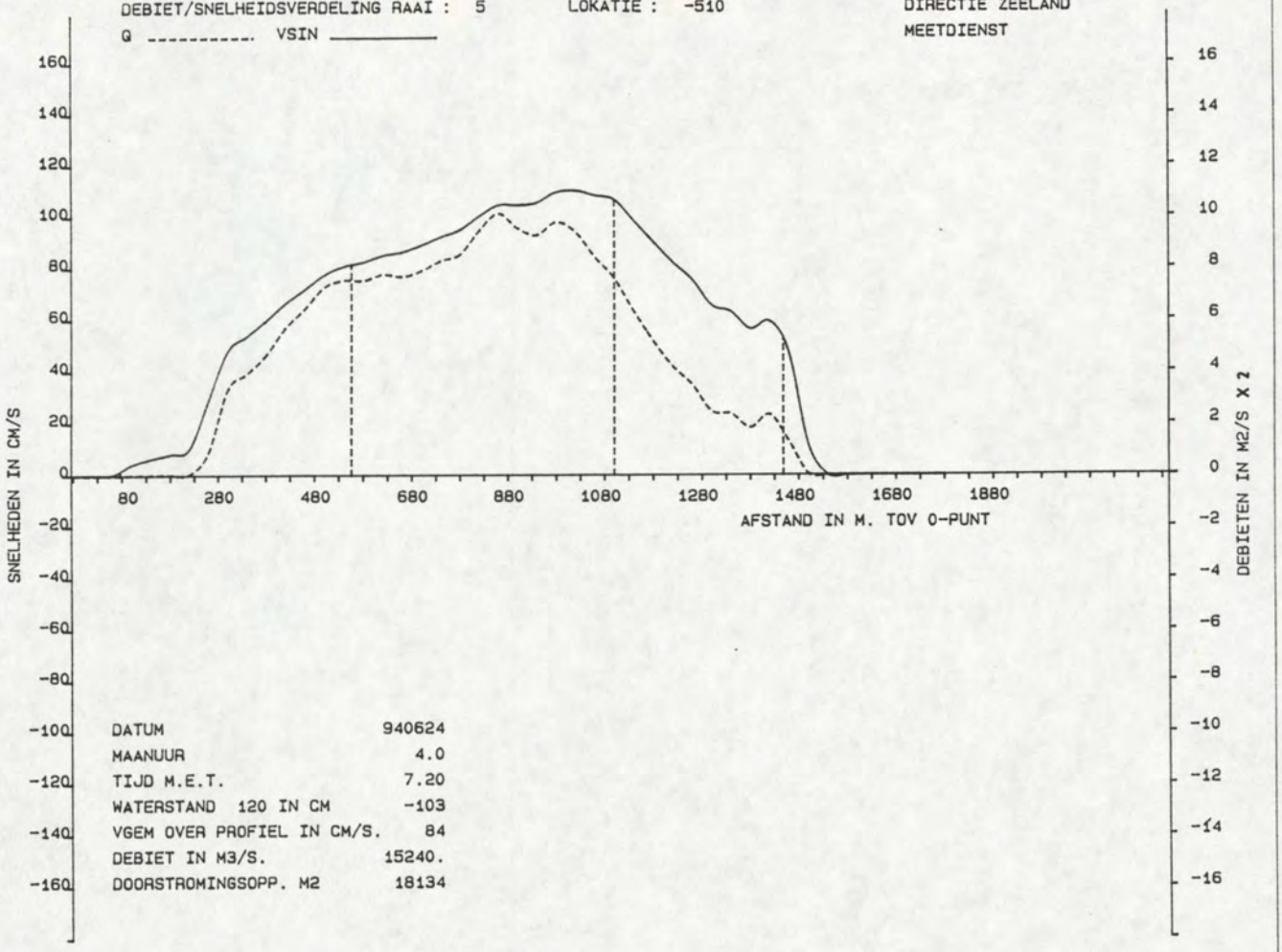

DATUM	940624
MAANUUR	4.0
TIJD M.E.T.	7.20
WATERSTAND 120 IN CM	-103
VGEM OVER PROFIEL IN CM/S.	84
DEBIET IN M3/S.	15240.
DOORSTROMINGSOPP. M2	18134

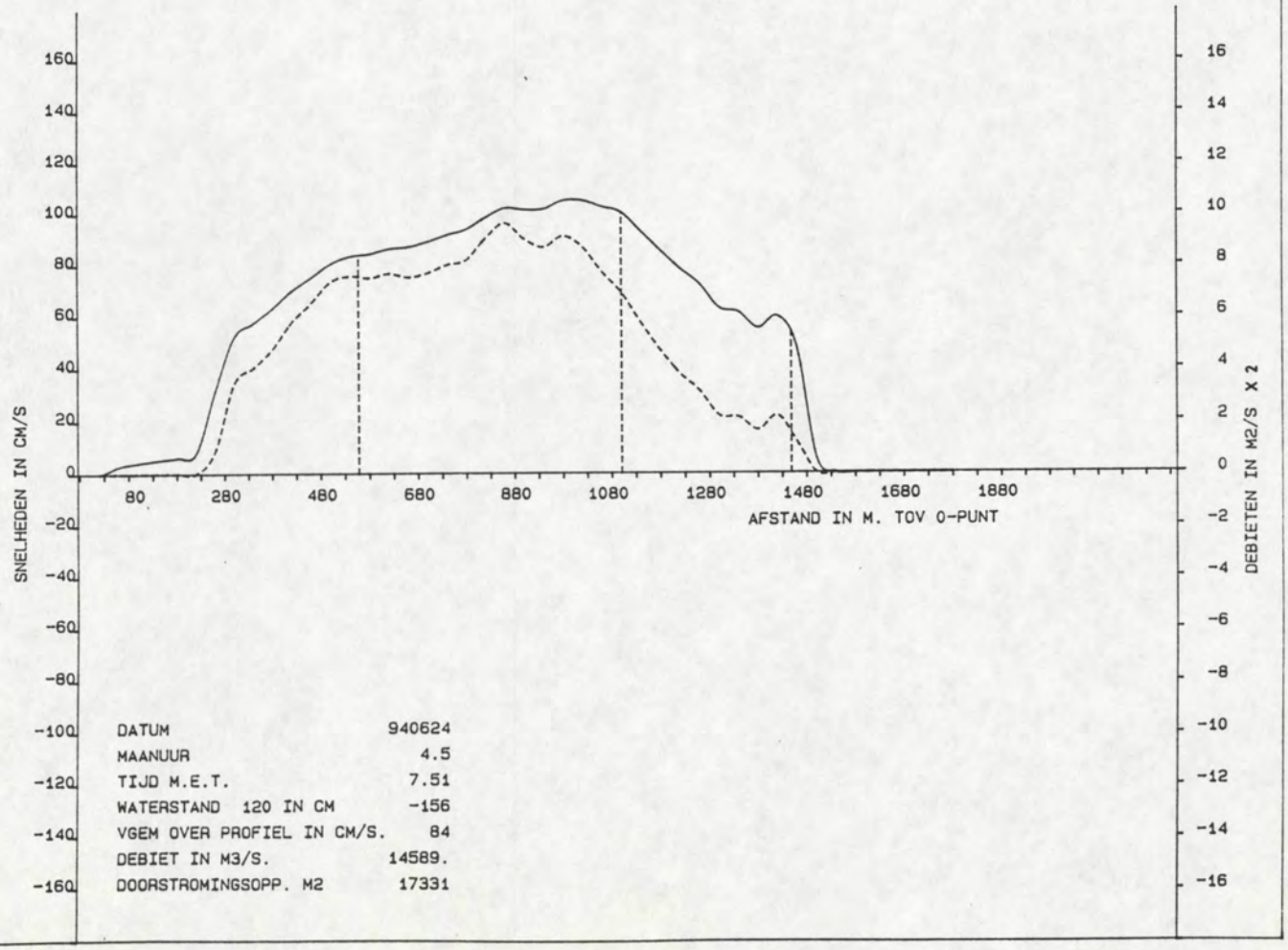

DATUM	940624
MAANUUR	4.5
TIJD M.E.T.	7.51
WATERSTAND 120 IN CM	-156
VGEM OVER PROFIEL IN CM/S.	84
DEBIET IN M3/S.	14589.
DOORSTROMINGSOPP. M2	17331

G v Ossenisse - Middelgat
DEBIET/SNELHEIDSVERDELING RAAI : 5 LOKATIE : -510
Q ---------- VSIN _____

RIJKSWATERSTAAT
DIRECTIE ZEELAND
MEETDIENST

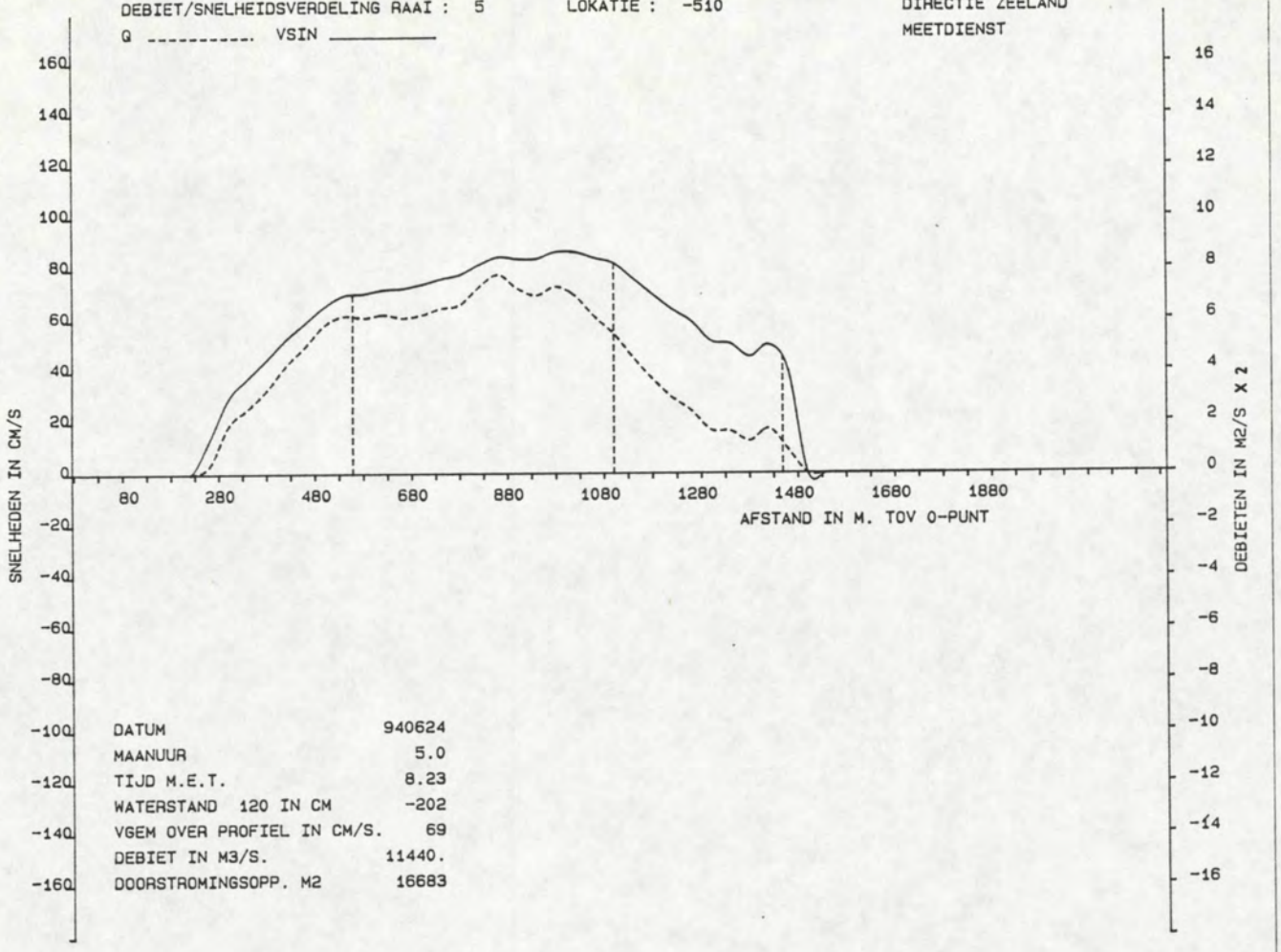

DATUM	940624
MAANUUR	5.0
TIJD M.E.T.	8.23
WATERSTAND 120 IN CM	-202
VGEM OVER PROFIEL IN CM/S.	69
DEBIET IN M3/S.	11440.
DOORSTROMINGSOPP. M2	16683

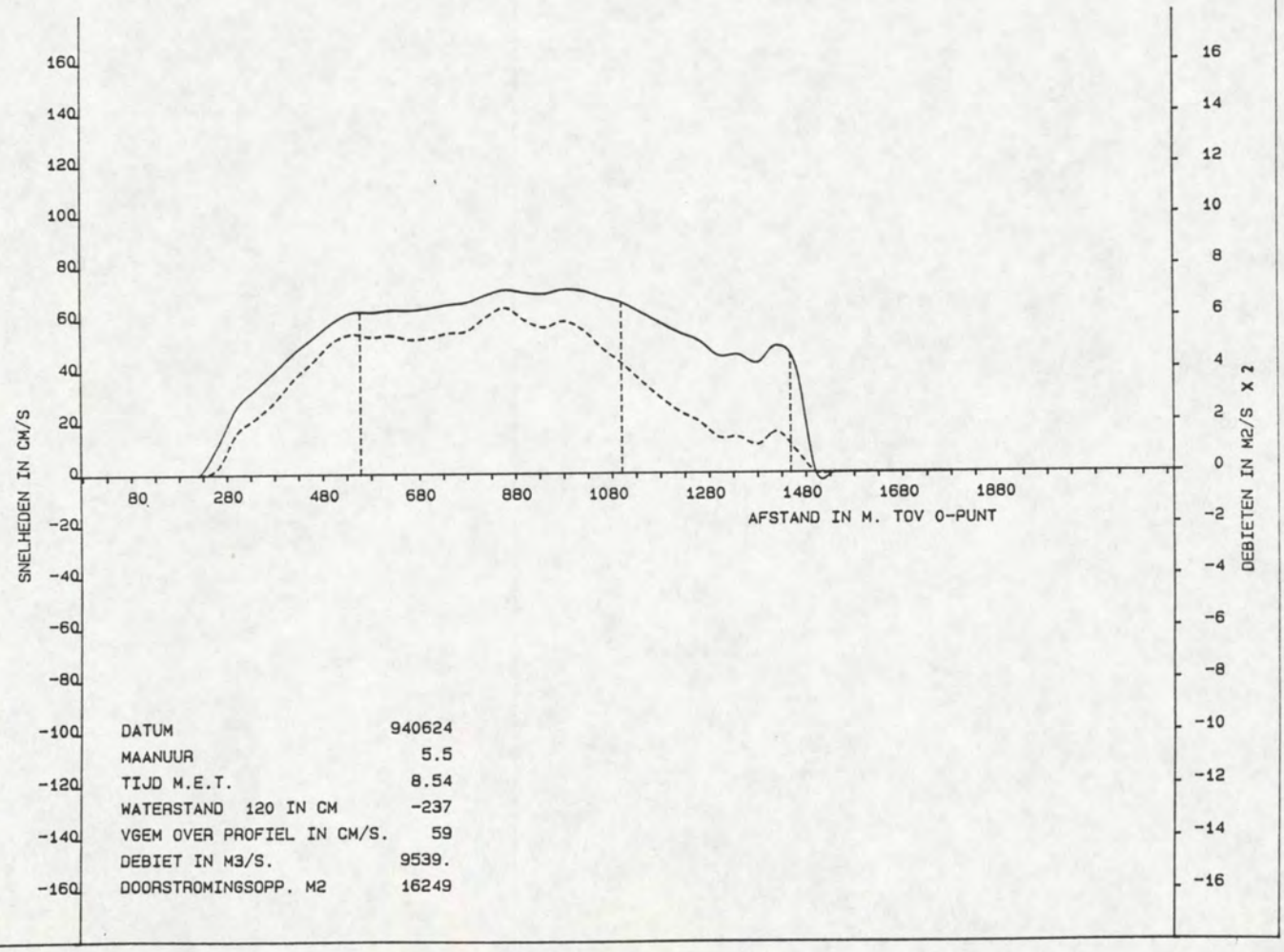

DATUM	940624
MAANUUR	5.5
TIJD M.E.T.	8.54
WATERSTAND 120 IN CM	-237
VGEM OVER PROFIEL IN CM/S.	59
DEBIET IN M3/S.	9539.
DOORSTROMINGSOPP. M2	16249

G v Ossenisse - Middelgat
DEBIET/SNELHEIDSVERDELING RAAI : 5 LOKATIE : -510
Q ---------- VSIN _____

RIJKSWATERSTAAT
DIRECTIE ZEELAND
MEETDIENST

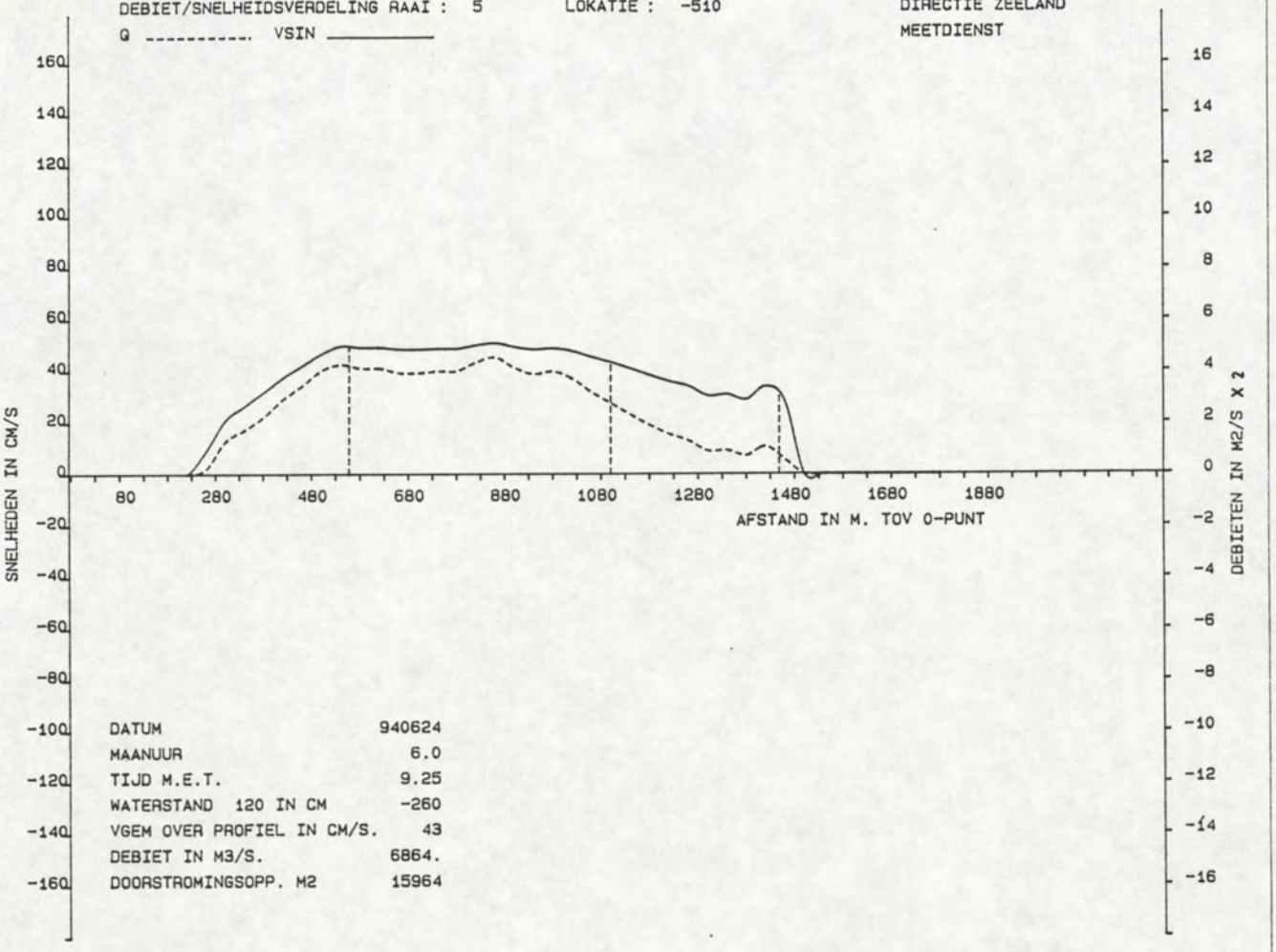

DATUM	940624
MAANUUR	6.0
TIJD M.E.T.	9.25
WATERSTAND 120 IN CM	-260
VGEM OVER PROFIEL IN CM/S.	43
DEBIET IN M3/S.	6864.
DOORSTROMINGSOPP. M2	15964

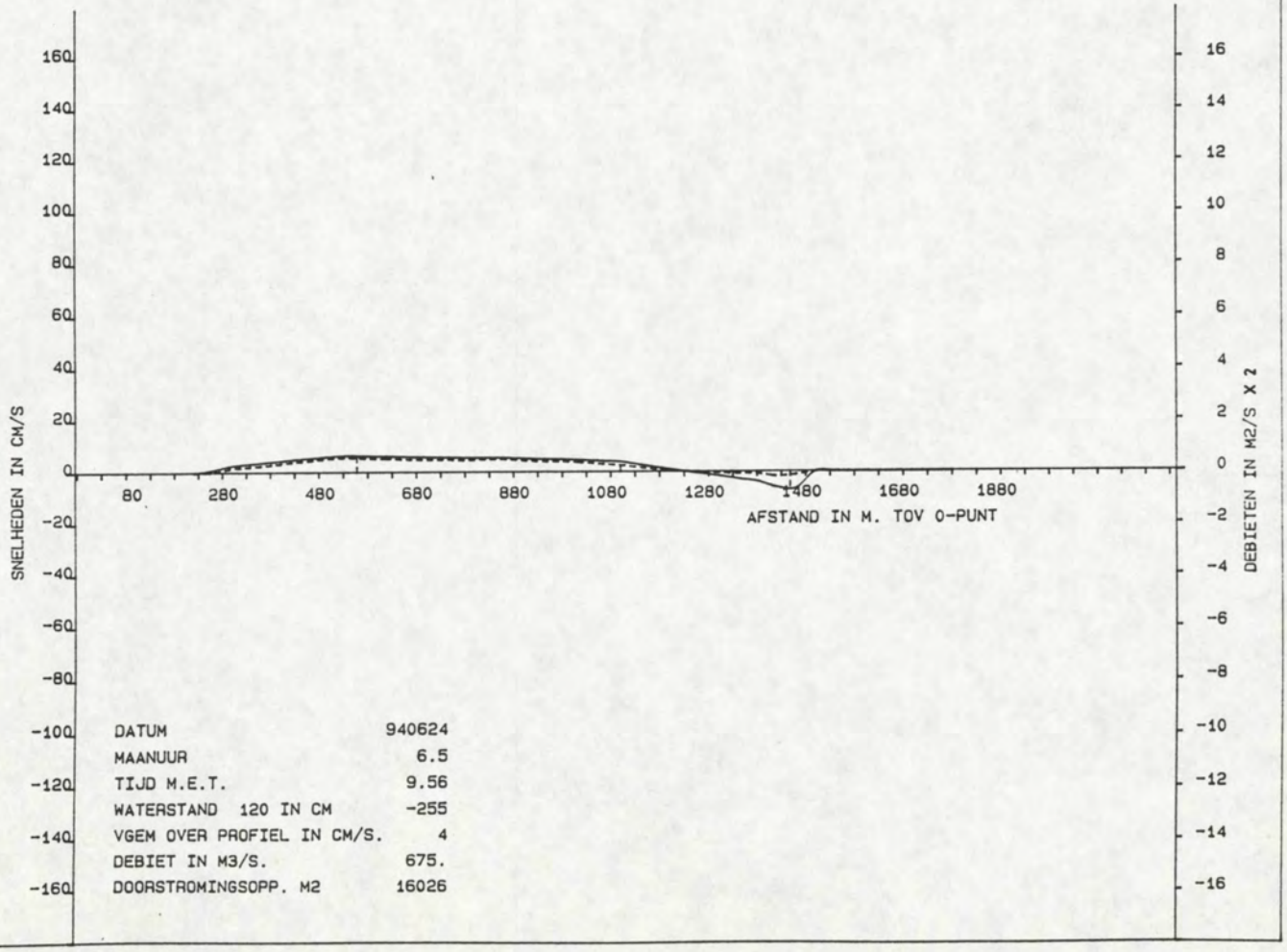

DATUM	940624
MAANUUR	6.5
TIJD M.E.T.	9.56
WATERSTAND 120 IN CM	-255
VGEM OVER PROFIEL IN CM/S.	4
DEBIET IN M3/S.	675.
DOORSTROMINGSOPP. M2	16026

G v Ossenisse - Middelgat
DEBIET/SNELHEIDSVERDELING RAAI : 5 LOKATIE : -510
Q ---------- VSIN _____

RIJKSWATERSTAAT
DIRECTIE ZEELAND
MEETDIENST

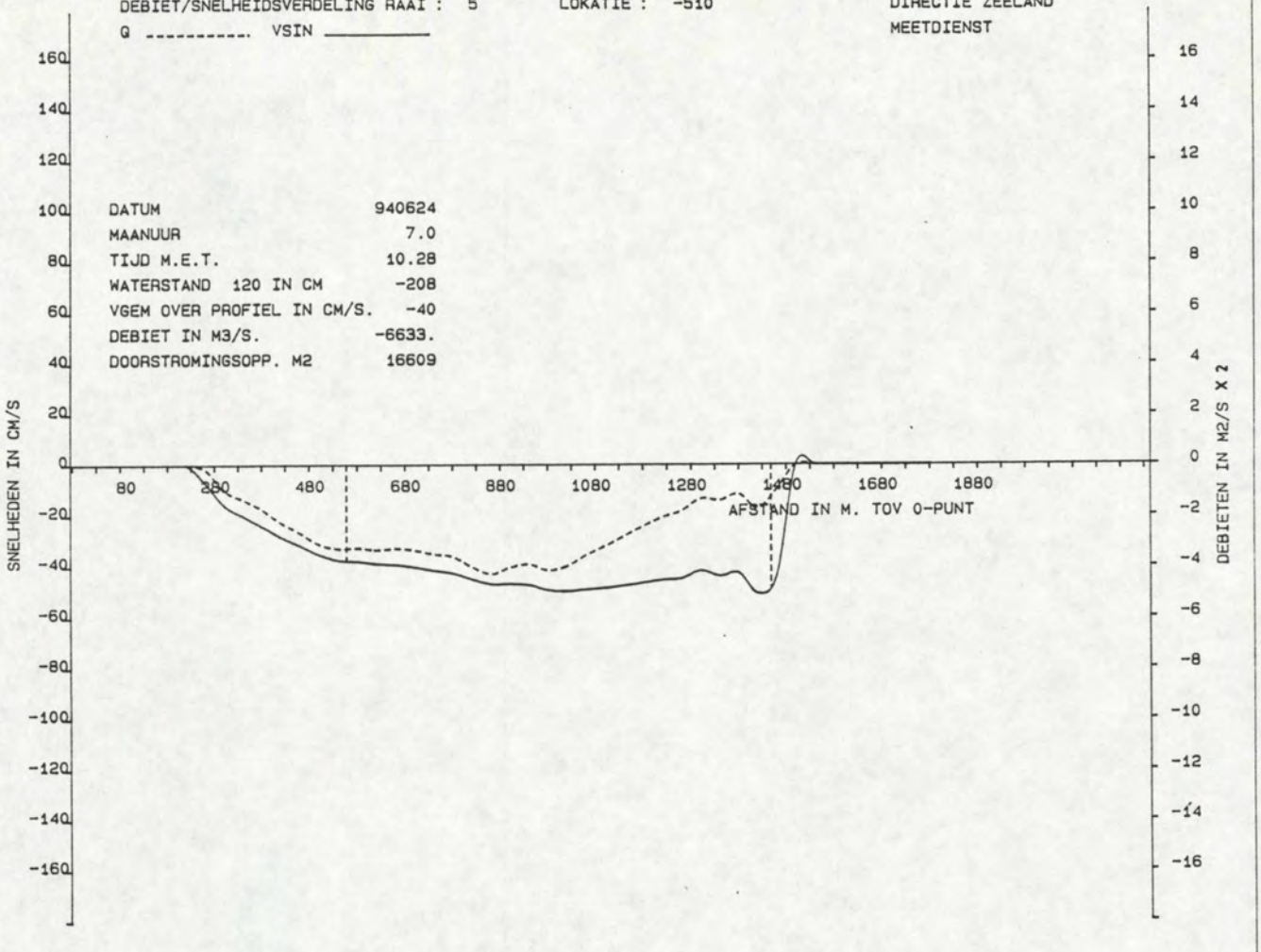

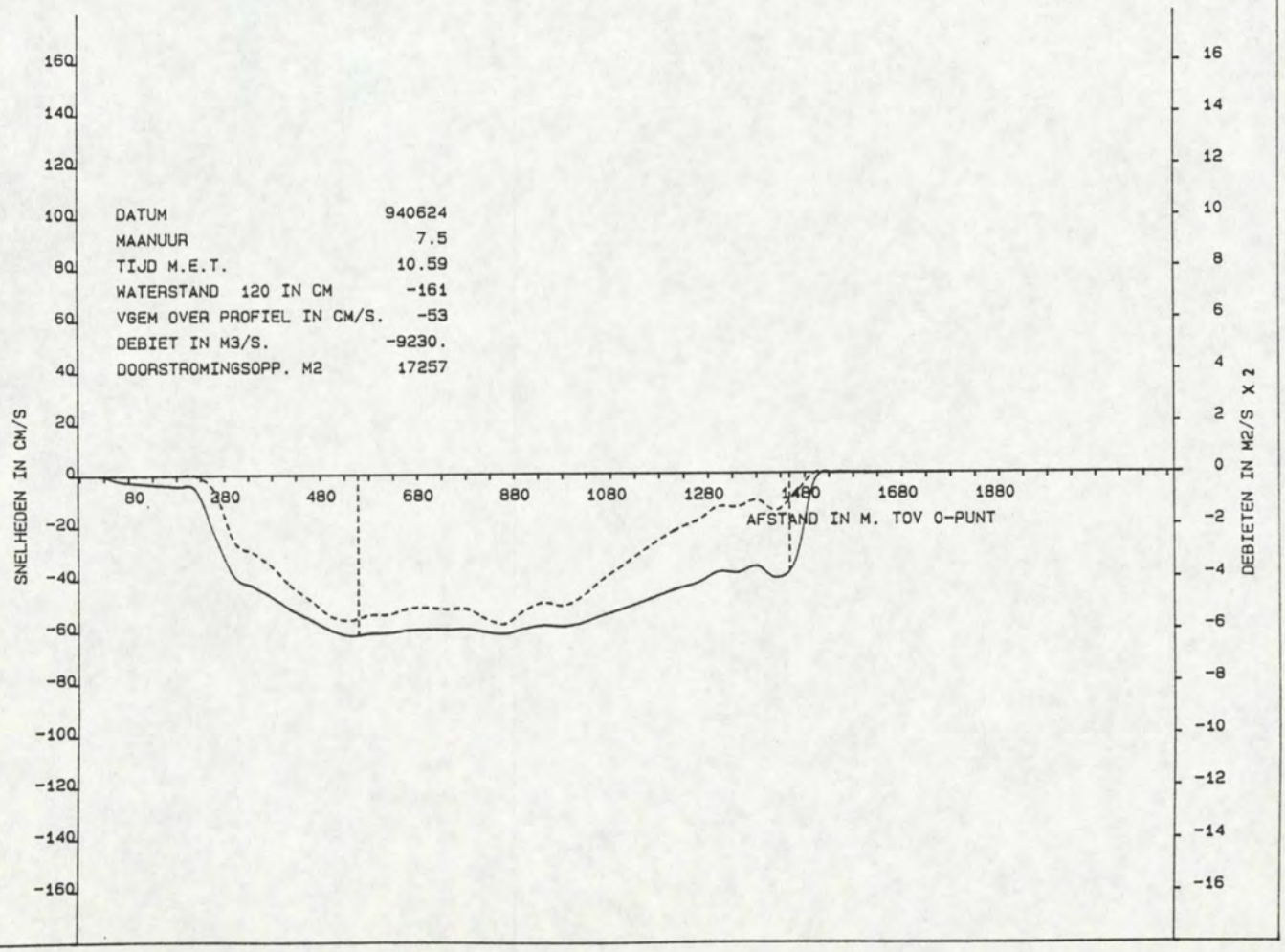

G v Ossenisse - Middelgat
DEBIET/SNELHEIDSVERDELING RAAI : 5 LOKATIE : -510
Q ---------- VSIN _____

RIJKSWATERSTAAT
DIRECTIE ZEELAND
MEETDIENST

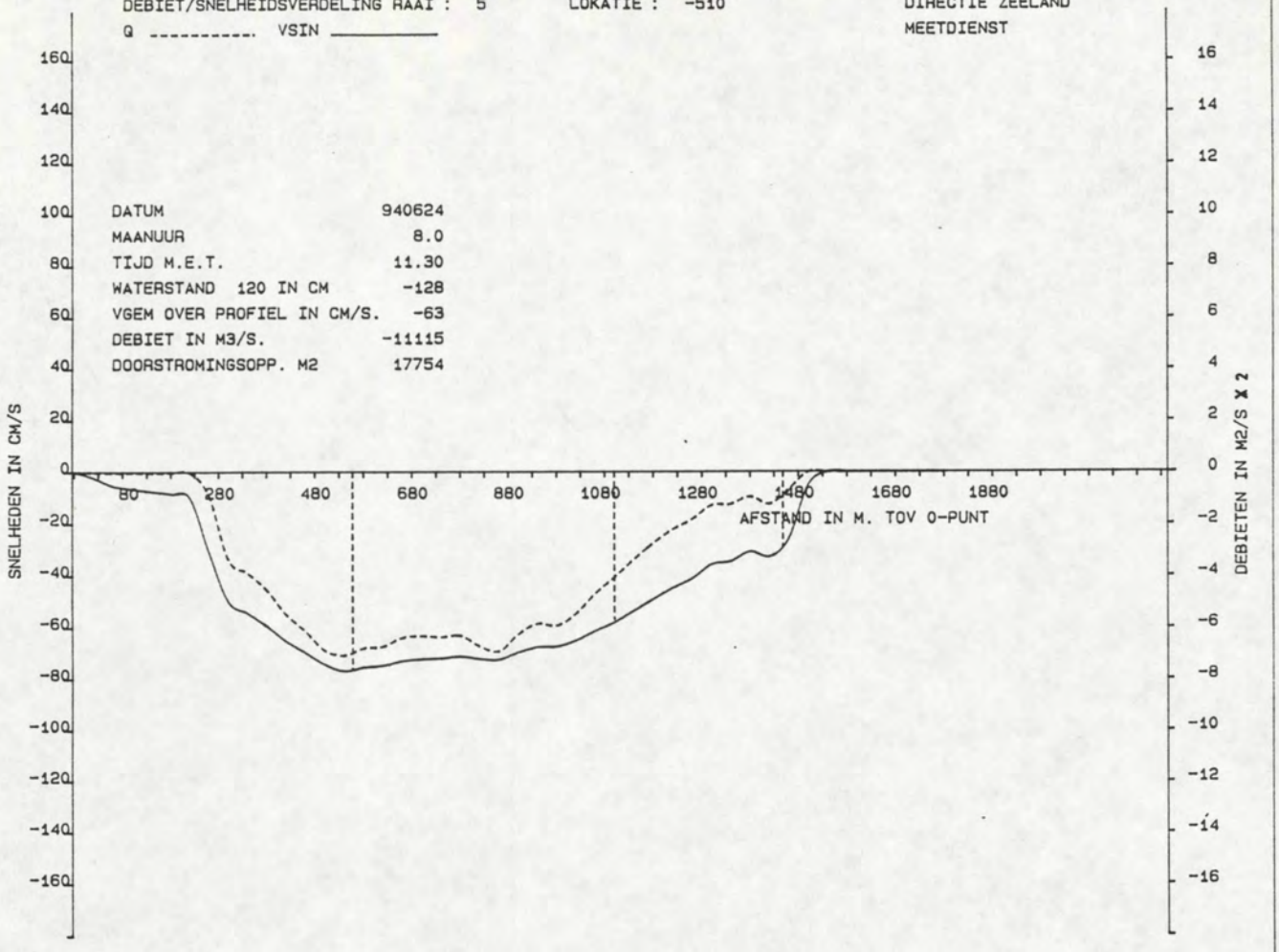

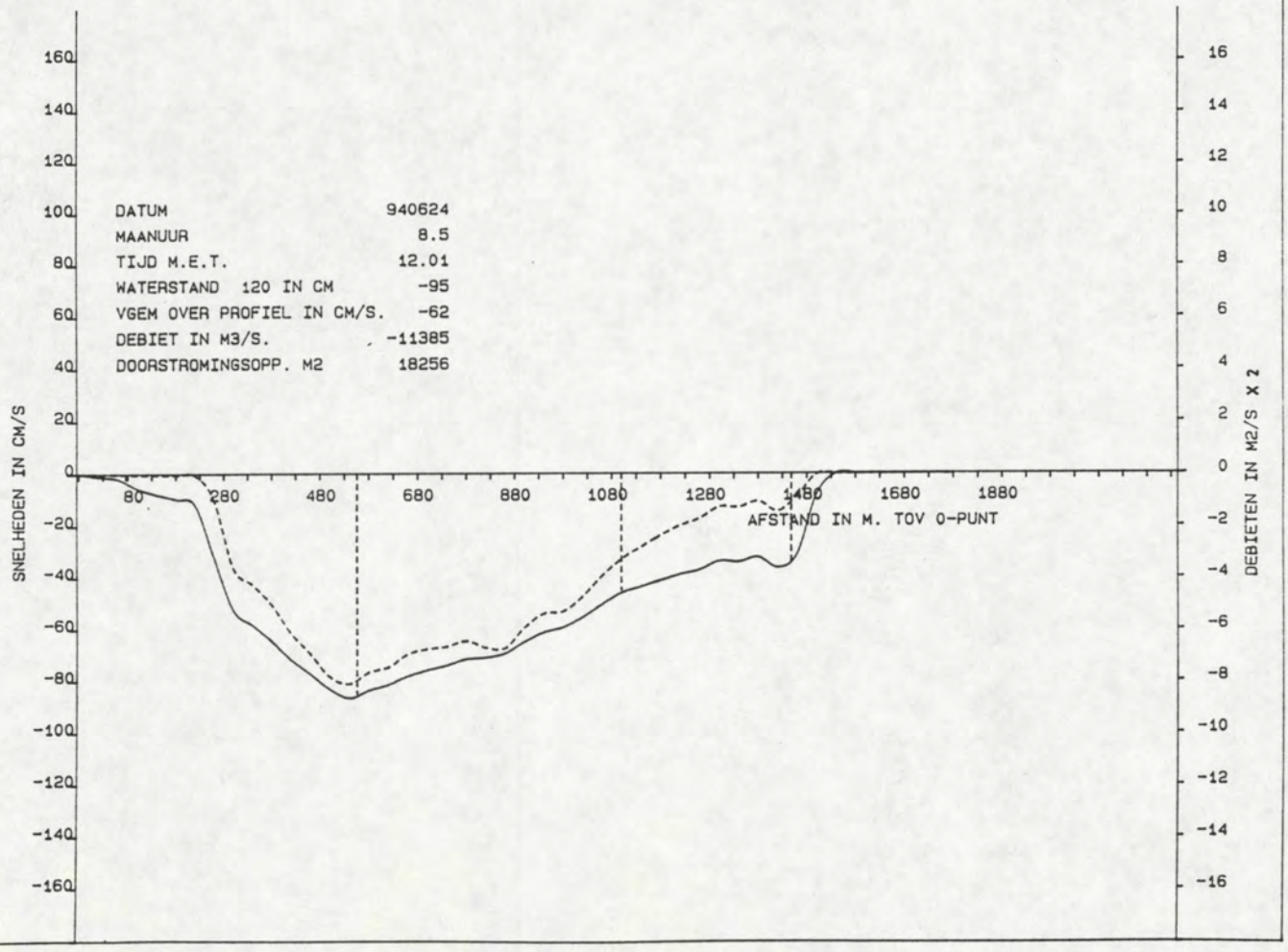

G v Ossenisse - Middelgat
DEBIET/SNELHEIDSVERDELING RAAI : 5 LOKATIE : -510
Q ---------- VSIN _____

RIJKSWATERSTAAT
DIRECTIE ZEELAND
MEETDIENST

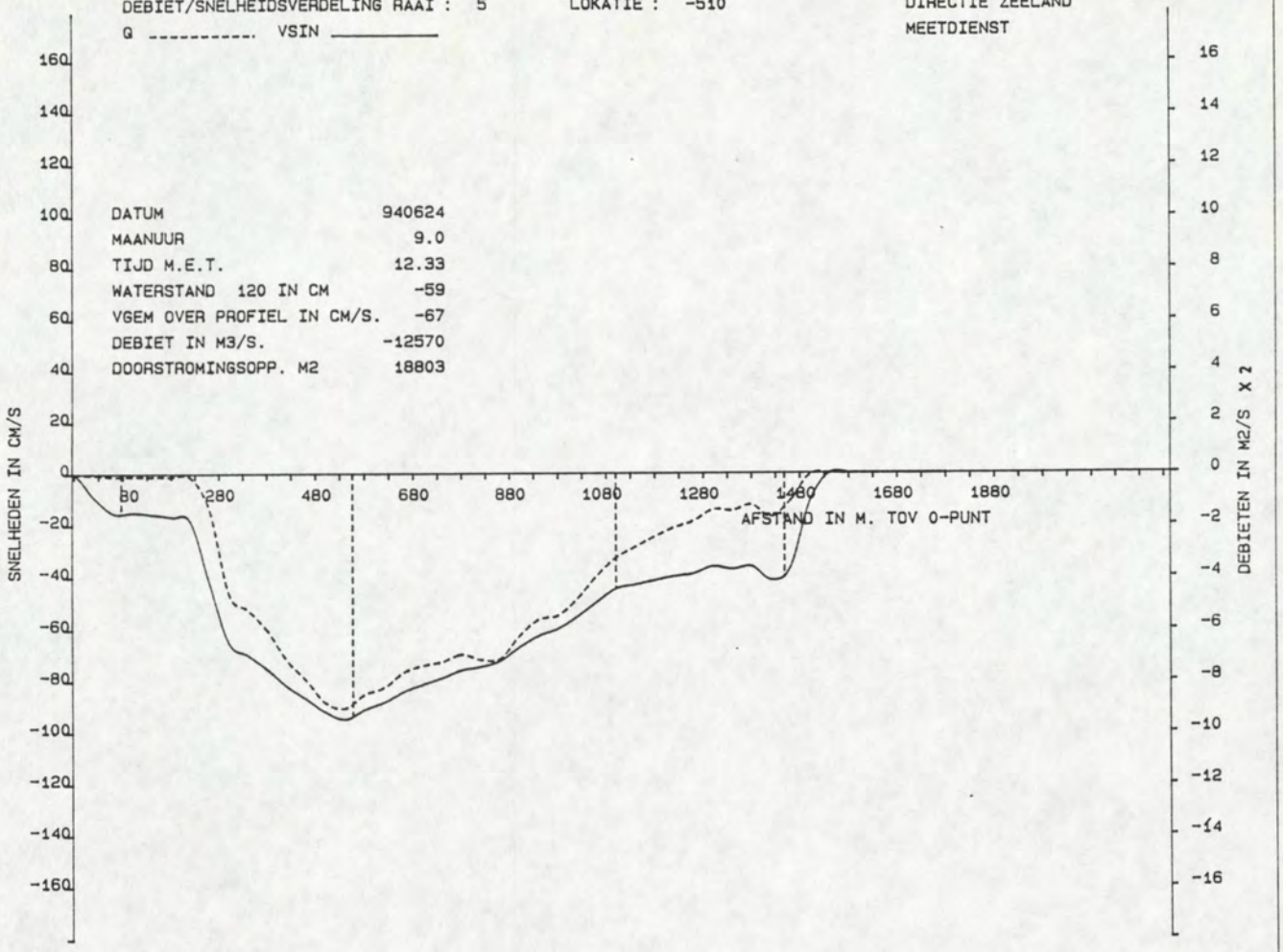

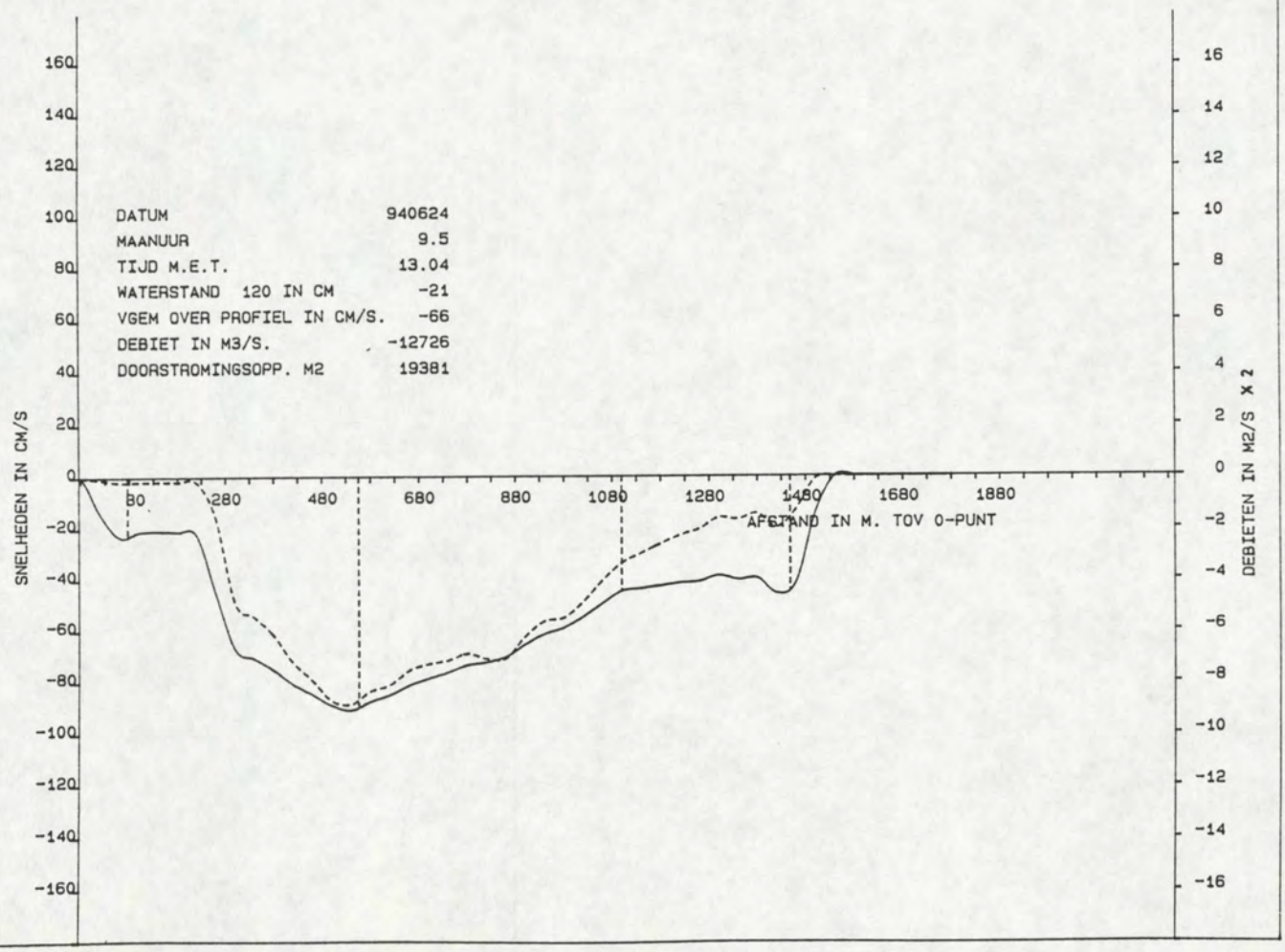

G v Ossenisse - Middelgat
DEBIET/SNELHEIDSVERDELING RAAI : 5 LOKATIE : -510
Q ---------- VSIN _____

RIJKSWATERSTAAT
DIRECTIE ZEELAND
MEETDIENST

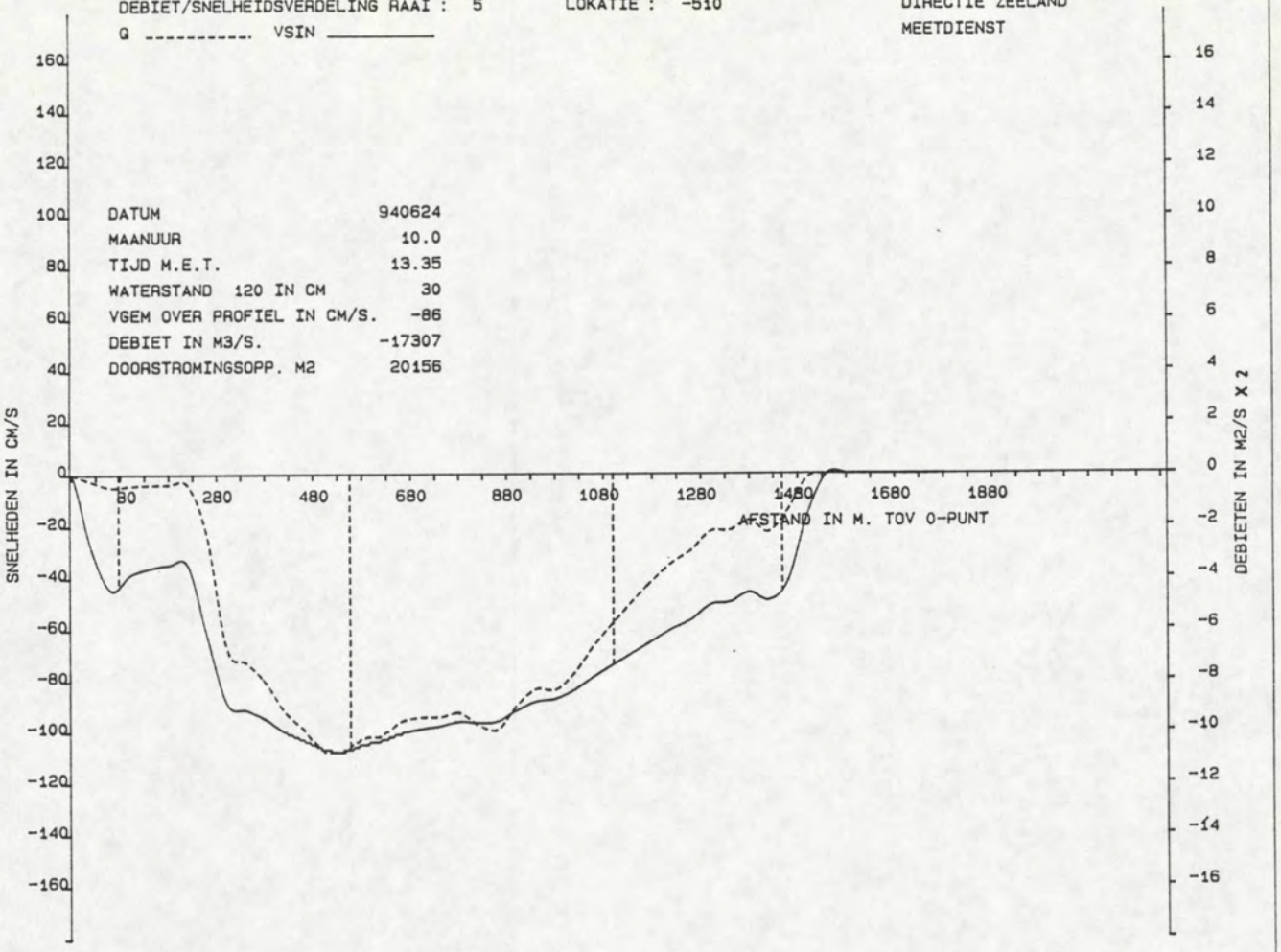

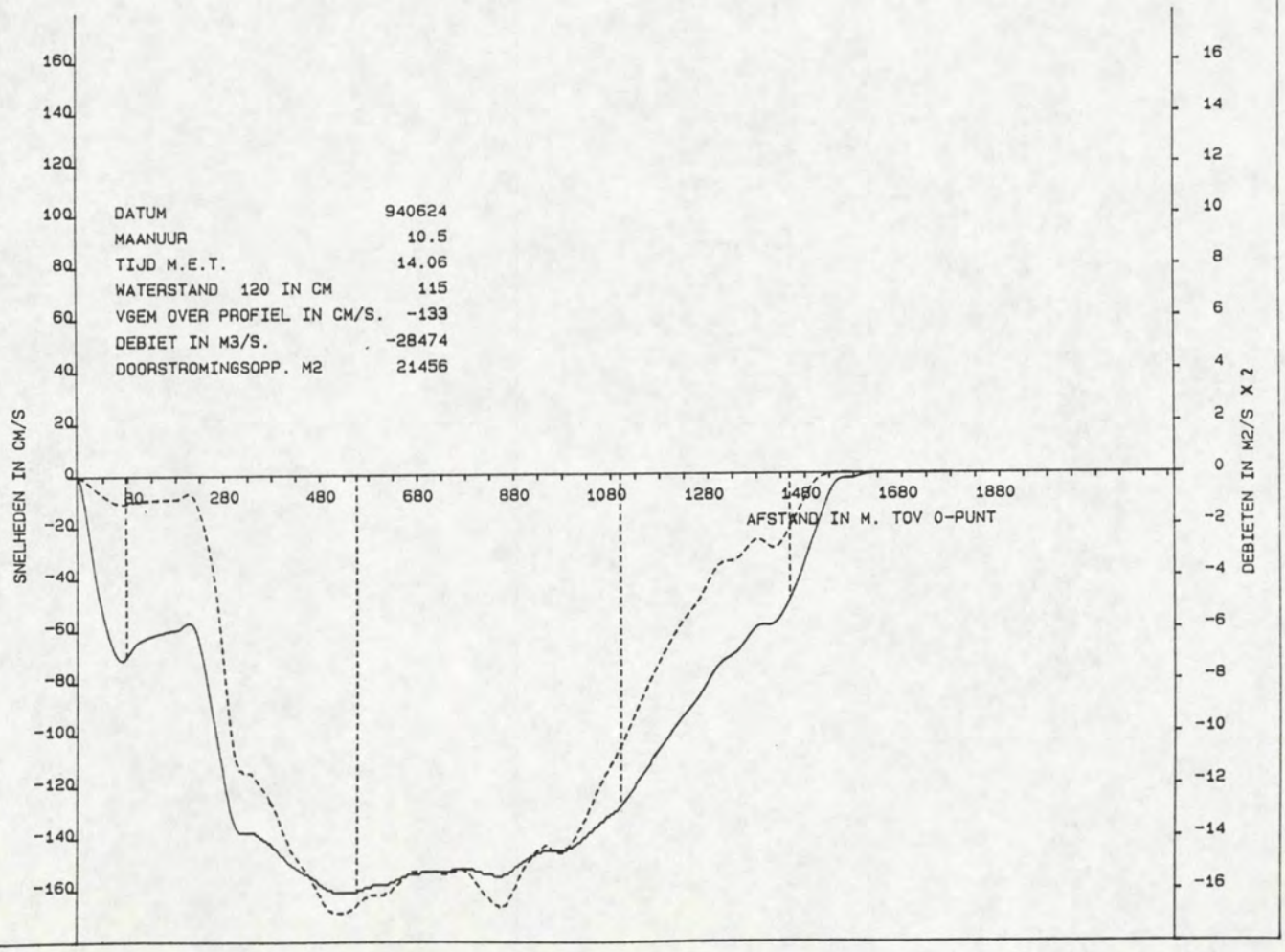

G v Ossenisse - Middelgat
DEBIET/SNELHEIDSVERDELING RAAI : 5 LOKATIE : -510
Q ---------- VSIN _____

RIJKSWATERSTAAT
DIRECTIE ZEELAND
MEETDIENST

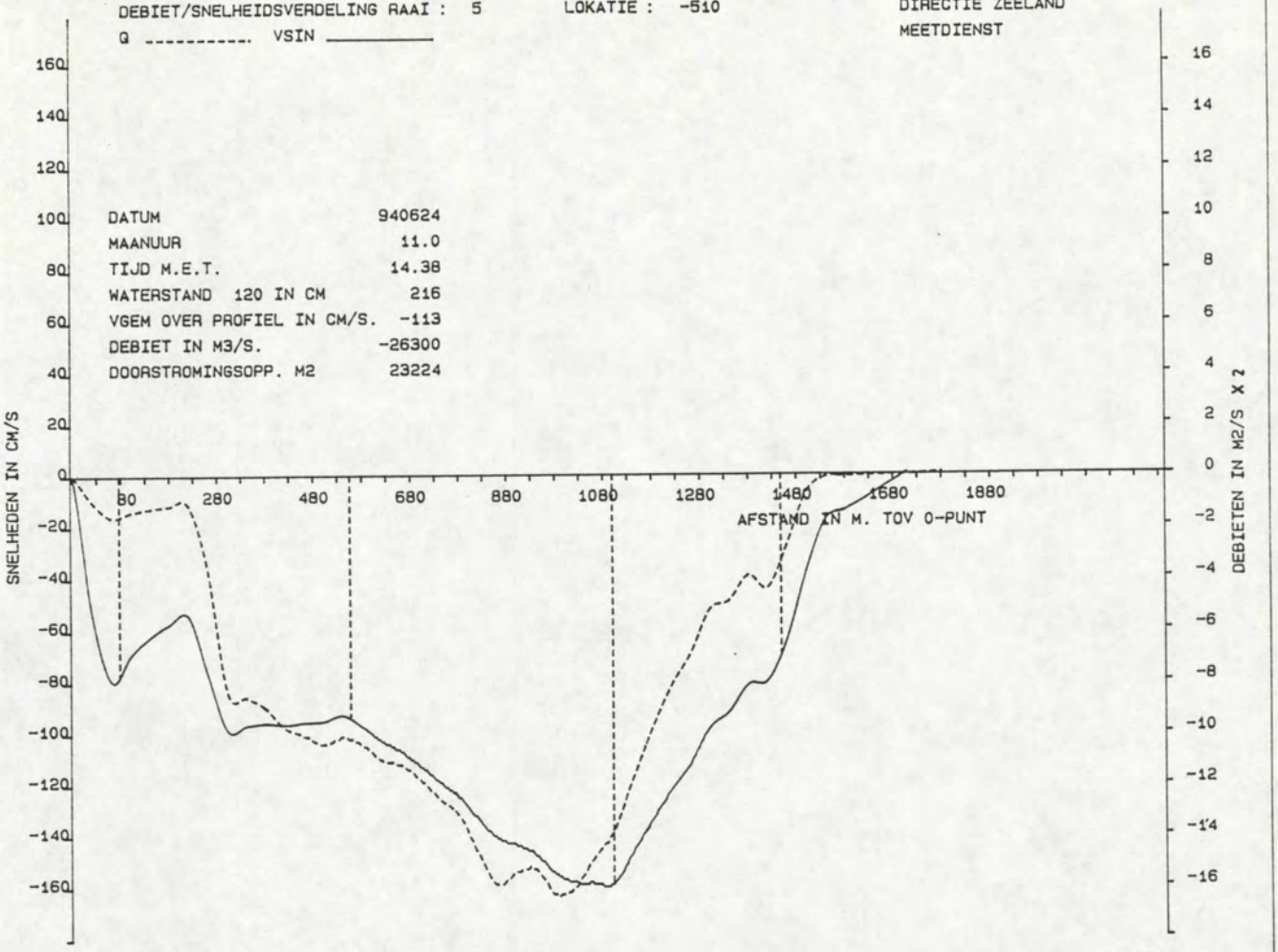

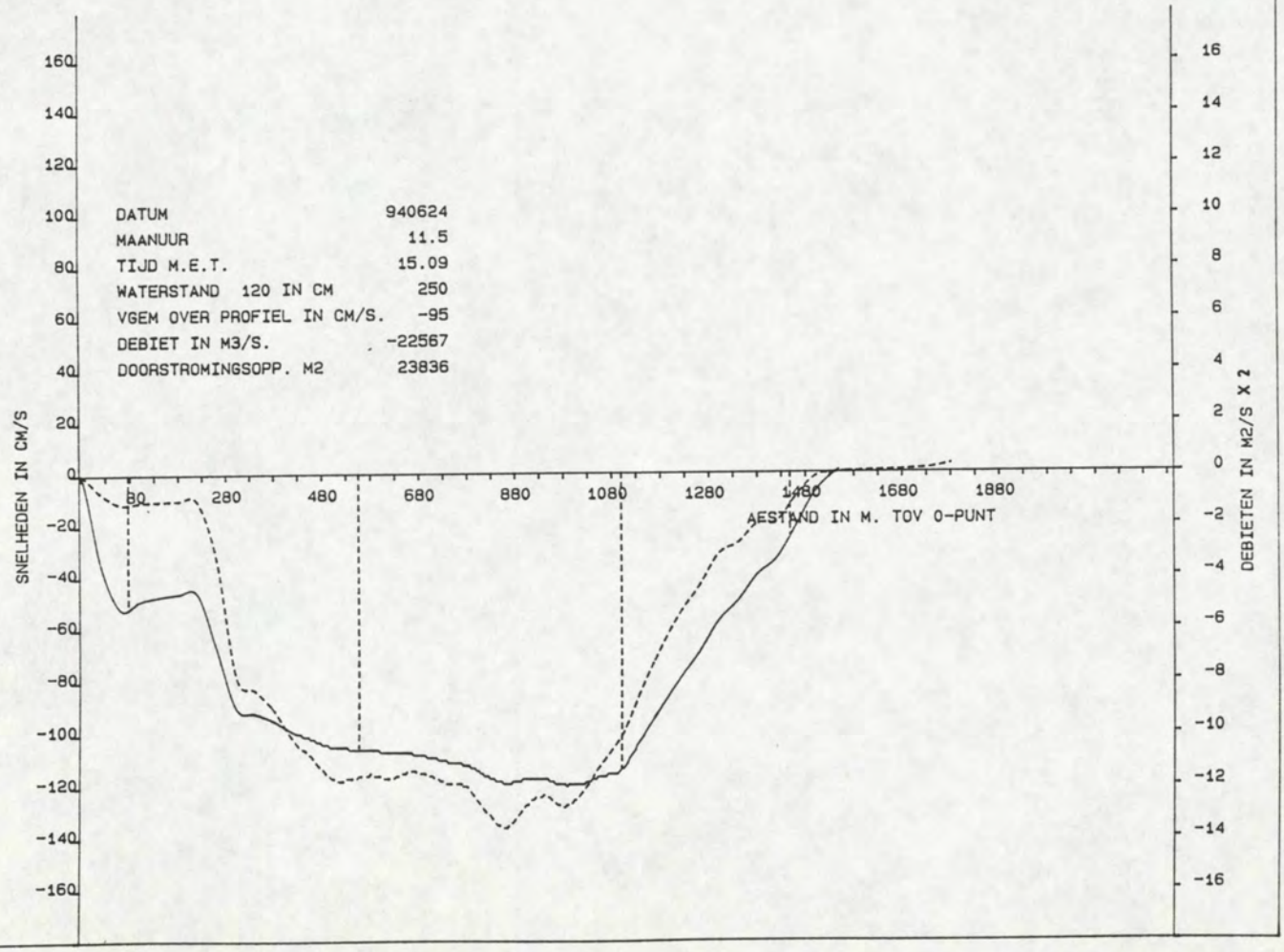

G v Ossenisse - Middelgat
DEBIET/SNELHEIDSVERDELING RAAI : 5 LOKATIE : -510
Q ---------- VSIN _____

RIJKSWATERSTAAT
DIRECTIE ZEELAND
MEETDIENST

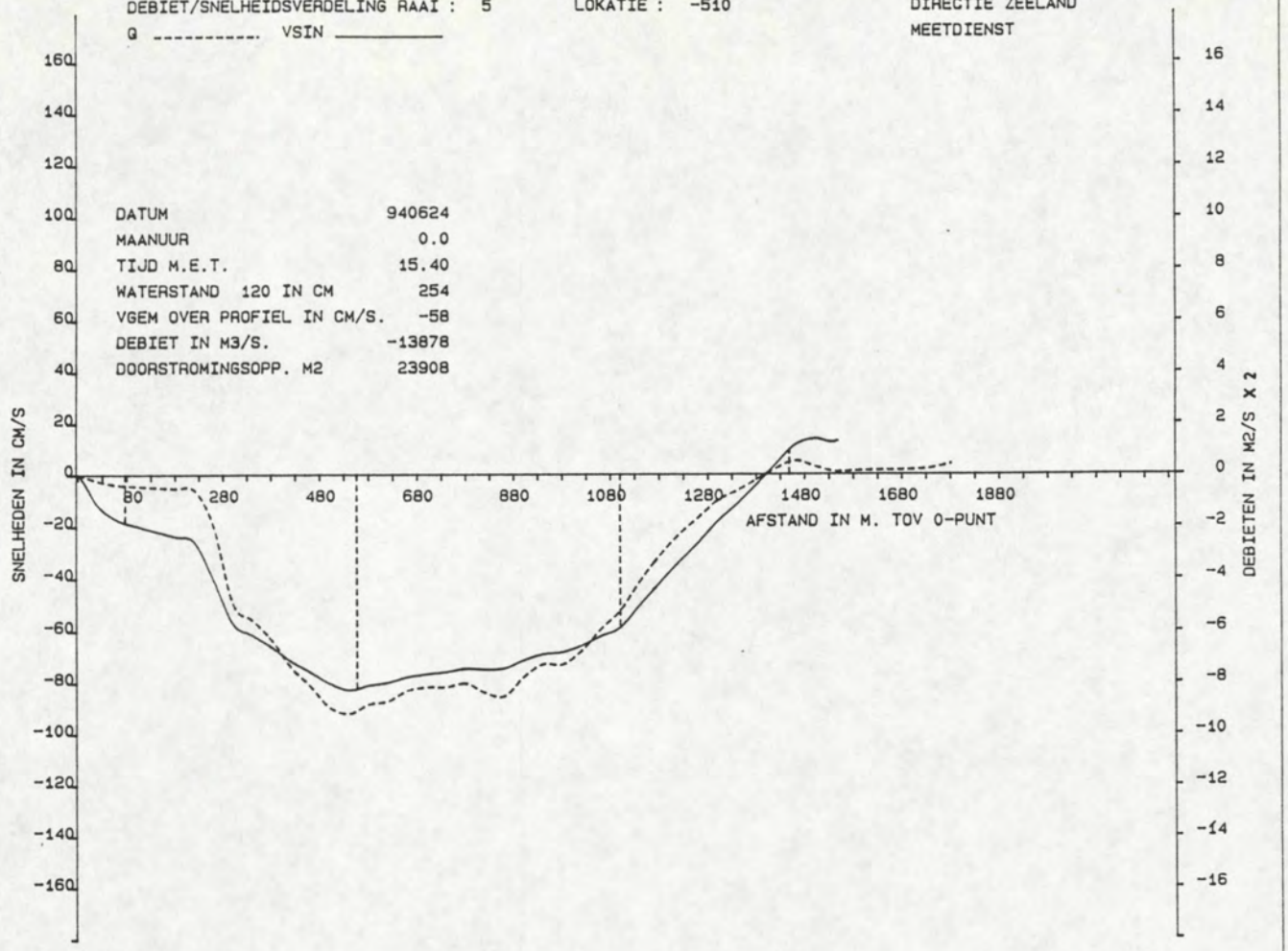

DATUM	940624
MAANUUR	0.0
TIJD M.E.T.	15.40
WATERSTAND 120 IN CM	254
VGEM OVER PROFIEL IN CM/S.	-58
DEBIET IN M3/S.	-13878
DOORSTROMINGSOPP. M2	23908

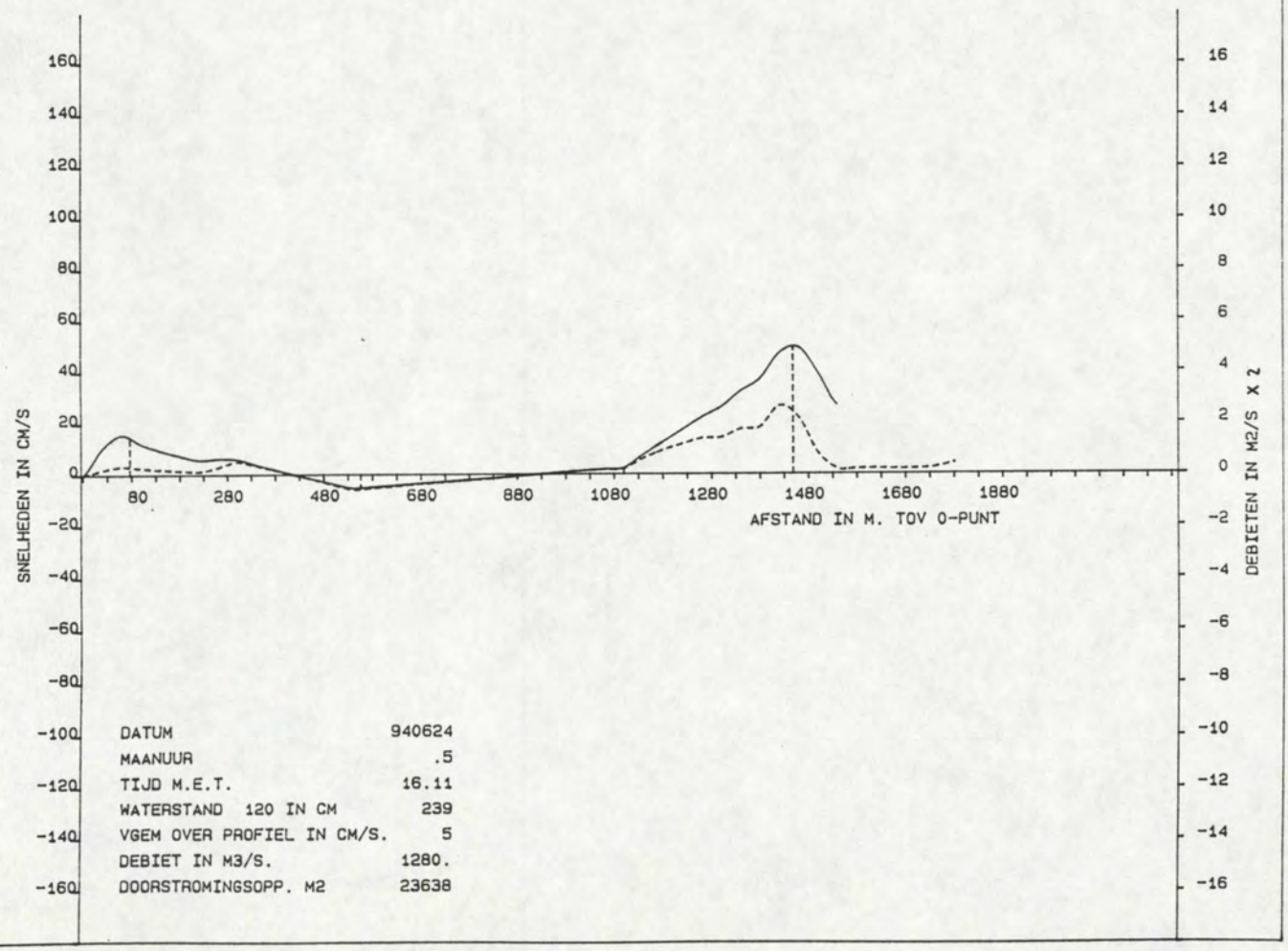

DATUM	940624
MAANUUR	.5
TIJD M.E.T.	16.11
WATERSTAND 120 IN CM	239
VGEM OVER PROFIEL IN CM/S.	5
DEBIET IN M3/S.	1280.
DOORSTROMINGSOPP. M2	23638

G v Ossenisse - Middelgat
DEBIET/SNELHEIDSVERDELING RAAI : 5 LOKATIE : -510
G ---------- VSIN _____

RIJKSWATERSTAAT
DIRECTIE ZEELAND
MEETDIENST

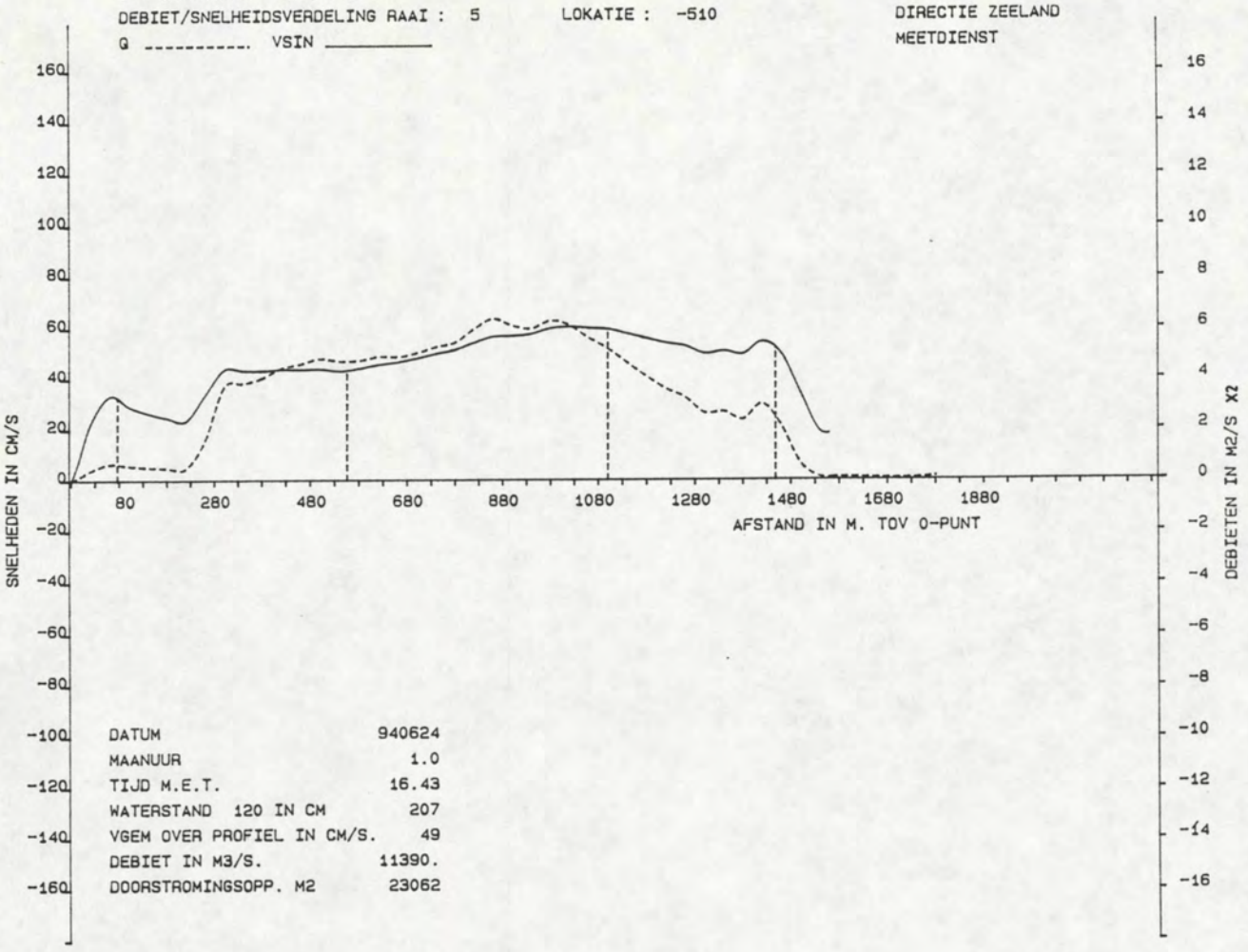

DATUM	940624
MAANUUR	1.0
TIJD M.E.T.	16.43
WATERSTAND 120 IN CM	207
VGEM OVER PROFIEL IN CM/S.	49
DEBIET IN M3/S.	11390.
DOORSTROMINGSOPP. M2	23062

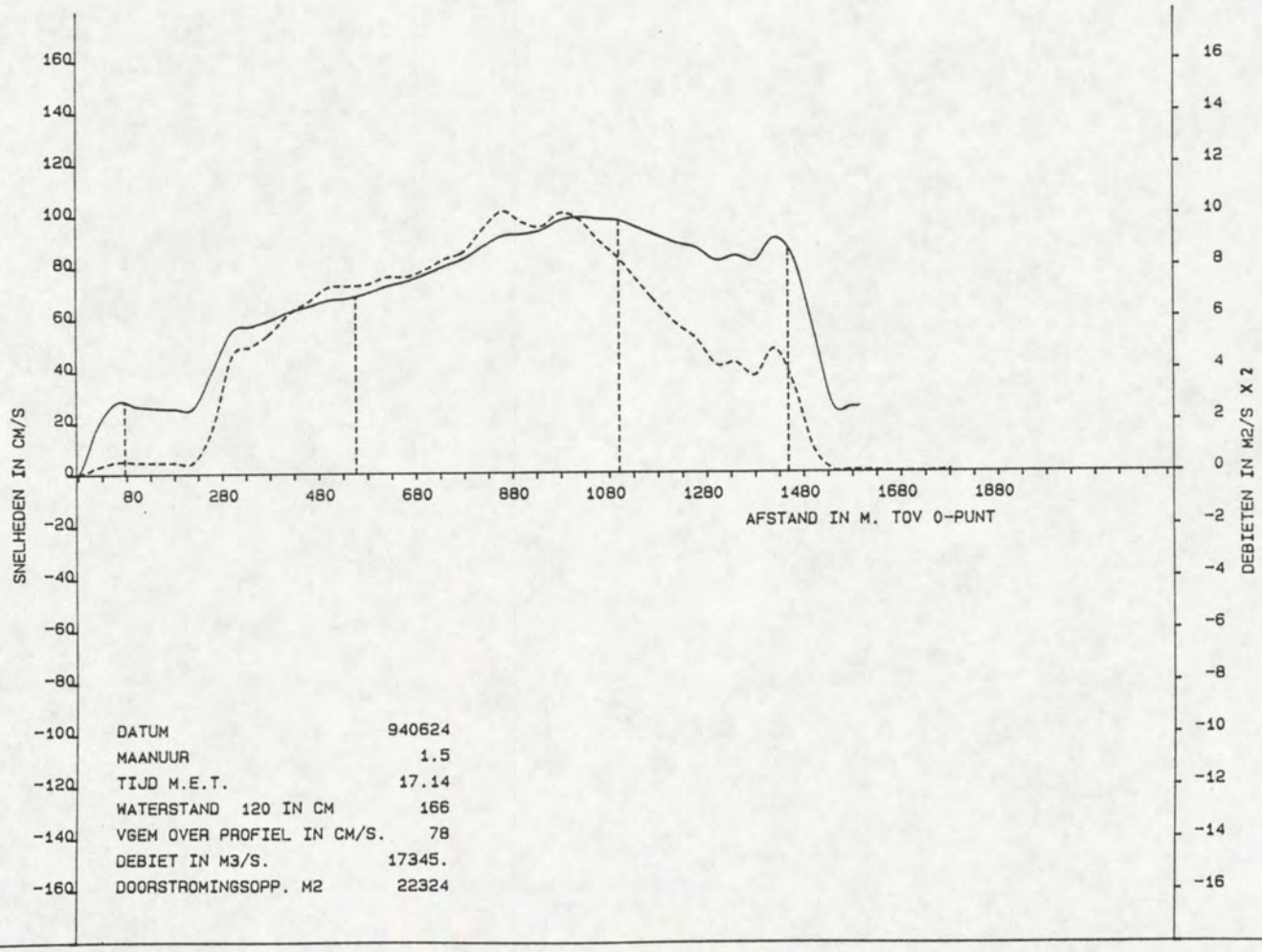

DATUM	940624
MAANUUR	1.5
TIJD M.E.T.	17.14
WATERSTAND 120 IN CM	166
VGEM OVER PROFIEL IN CM/S.	78
DEBIET IN M3/S.	17345.
DOORSTROMINGSOPP. M2	22324

G v Ossenisse - Middelgat

DEBIET/SNELHEIDSVERDELING RAAI : 5 LOKATIE : -510

Q ---------- VSIN _____

RIJKSWATERSTAAT
DIRECTIE ZEELAND
MEETDIENST

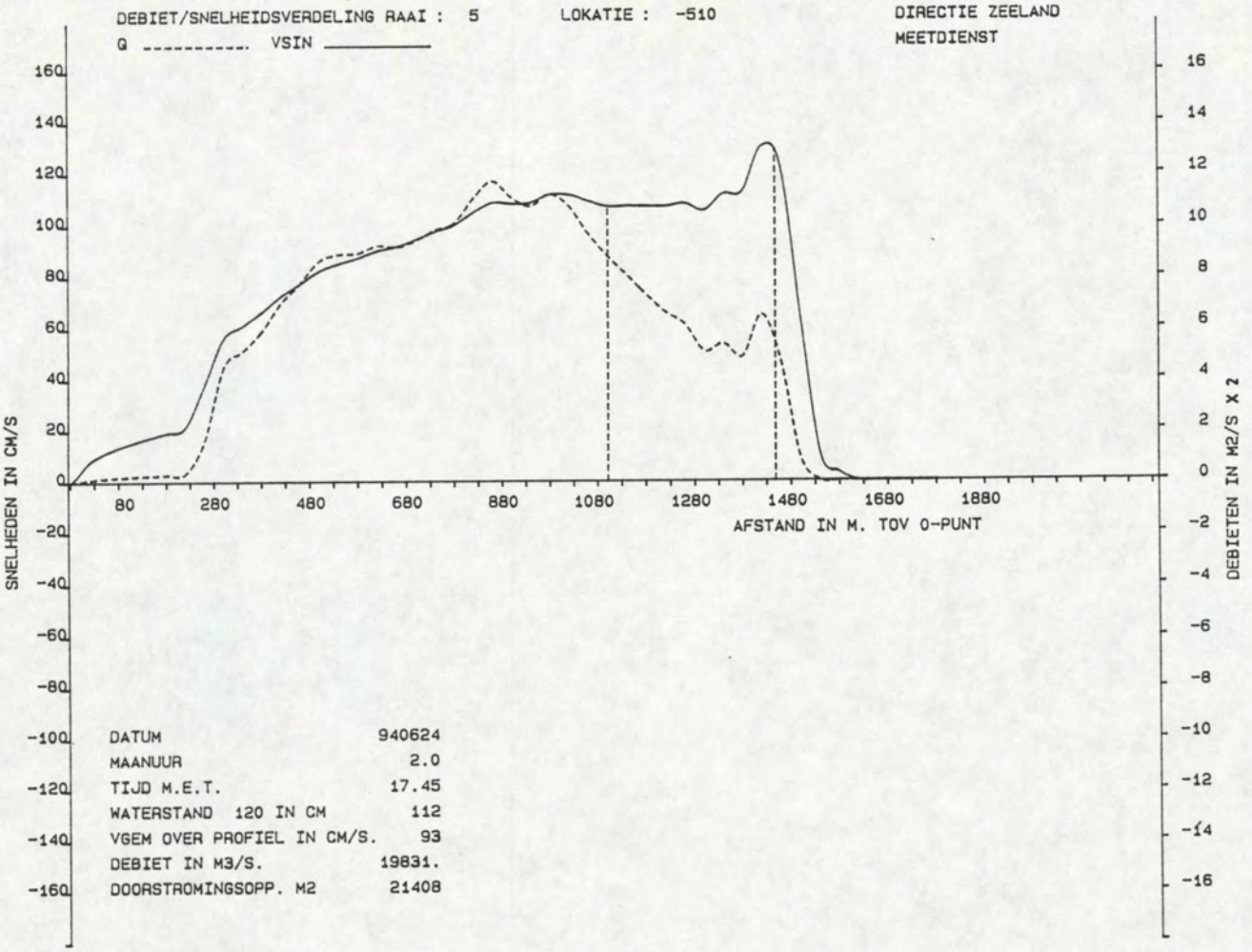

DATUM	940624
MAANUUR	2.0
TIJD M.E.T.	17.45
WATERSTAND 120 IN CM	112
VGEM OVER PROFIEL IN CM/S.	93
DEBIET IN M3/S.	19831.
DOORSTROMINGSOPP. M2	21408

G v Ossenisse - Middelgat

DEBIET/SNELHEIDSVERDELING RAAI : 6 LOKATIE : -511

Q ---------- VSIN _____

RIJKSWATERSTAAT
DIRECTIE ZEELAND
MEETDIENST

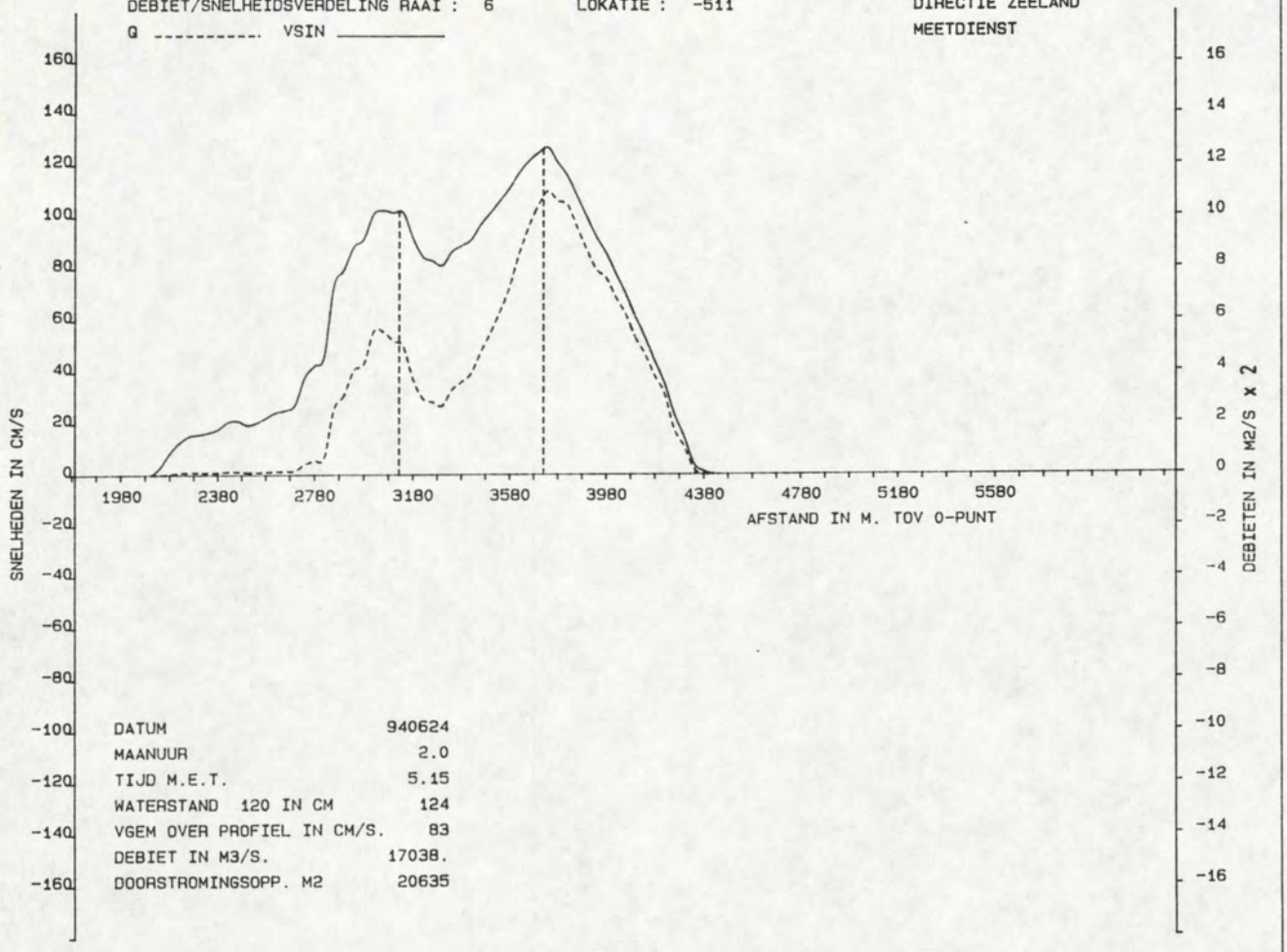

DATUM	940624
MAANUUR	2.0
TIJD M.E.T.	5.15
WATERSTAND 120 IN CM	124
VGEM OVER PROFIEL IN CM/S.	83
DEBIET IN M3/S.	17038.
DOORSTROMINGSOPP. M2	20635

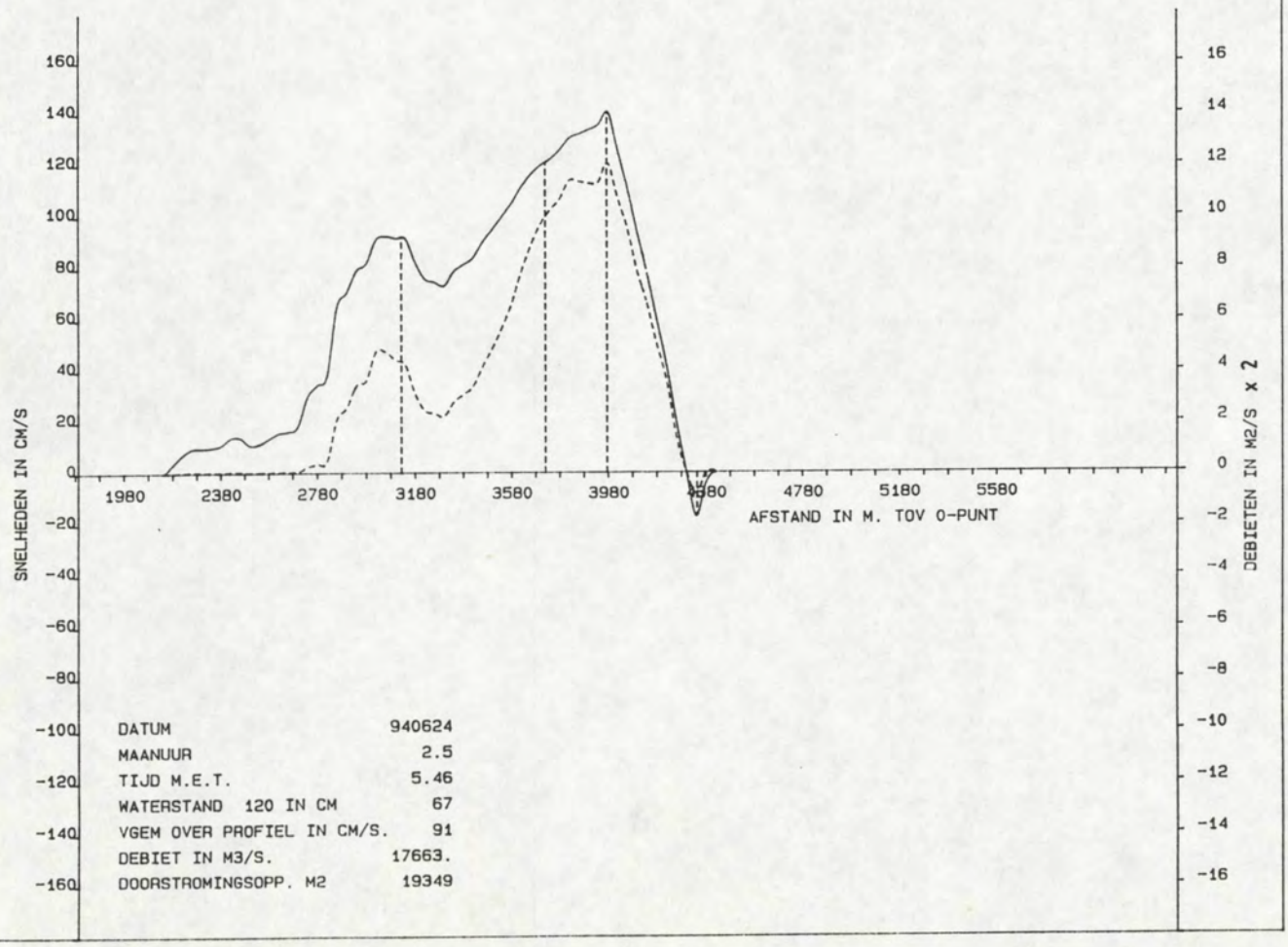

DATUM	940624
MAANUUR	2.5
TIJD M.E.T.	5.46
WATERSTAND 120 IN CM	67
VGEM OVER PROFIEL IN CM/S.	91
DEBIET IN M3/S.	17663.
DOORSTROMINGSOPP. M2	19349

G v Ossenisse - Middelgat
DEBIET/SNELHEIDSVERDELING RAAI : 6 LOKATIE : -511
Q ---------- VSIN ————————

RIJKSWATERSTAAT
DIRECTIE ZEELAND
MEETDIENST

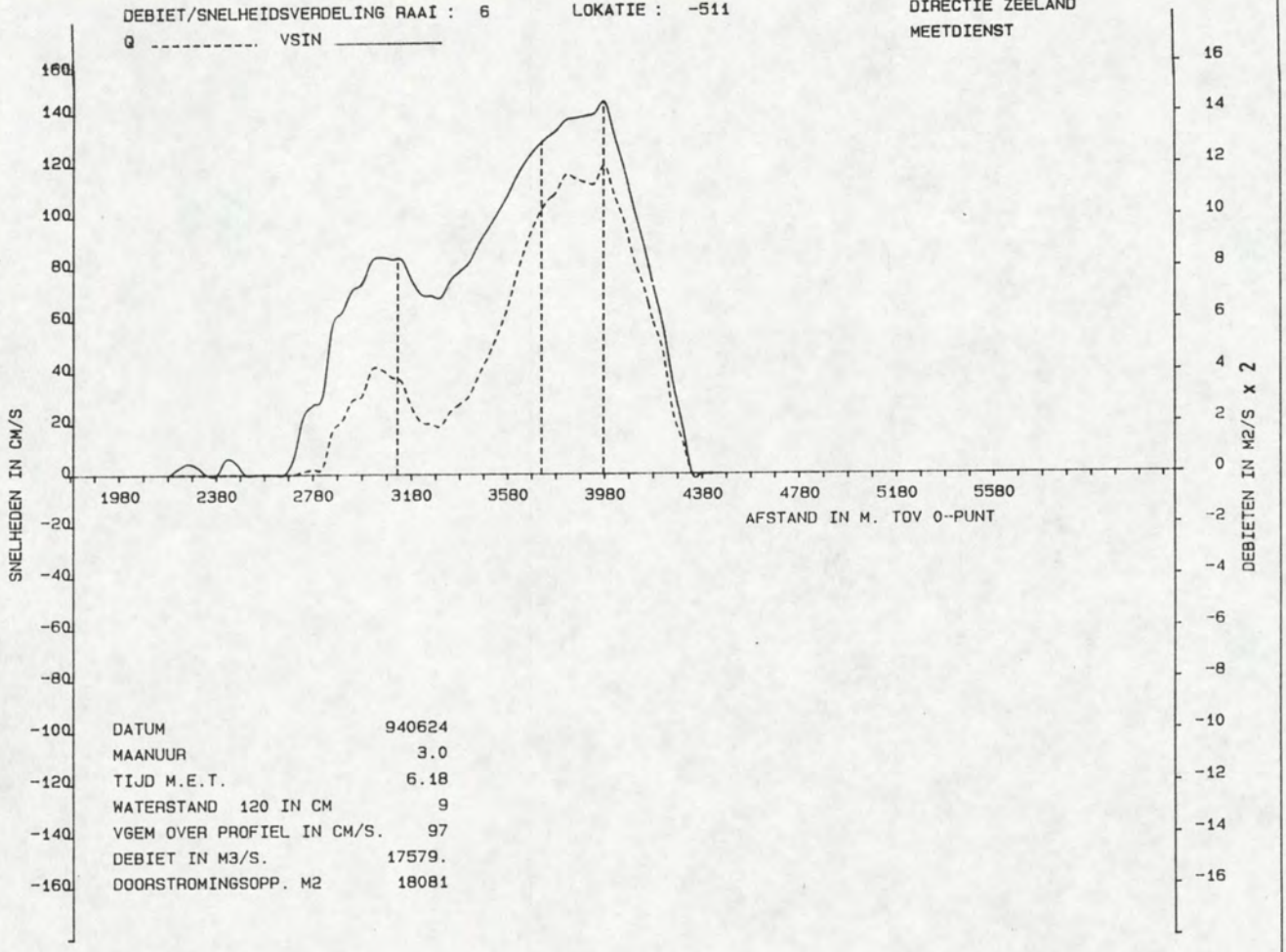

DATUM	940624
MAANUUR	3.0
TIJD M.E.T.	6.18
WATERSTAND 120 IN CM	9
VGEM OVER PROFIEL IN CM/S.	97
DEBIET IN M3/S.	17579.
DOORSTROMINGSOPP. M2	18081

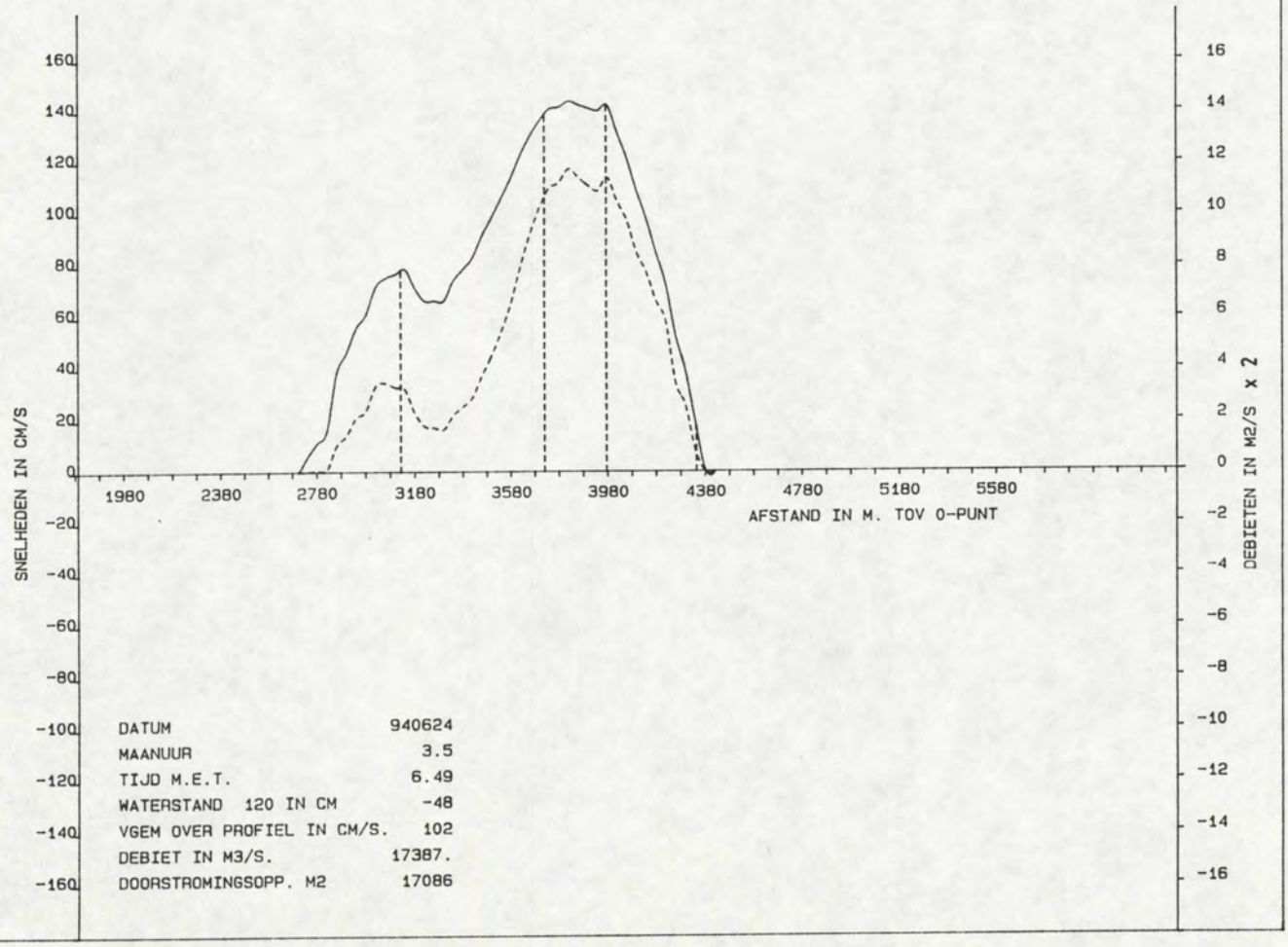

DATUM	940624
MAANUUR	3.5
TIJD M.E.T.	6.49
WATERSTAND 120 IN CM	-48
VGEM OVER PROFIEL IN CM/S.	102
DEBIET IN M3/S.	17387.
DOORSTROMINGSOPP. M2	17086

G v Ossenisse - Middelgat
DEBIET/SNELHEIDSVERDELING RAAI : 6 LOKATIE : -511
Q ---------- VSIN _____

RIJKSWATERSTAAT
DIRECTIE ZEELAND
MEETDIENST

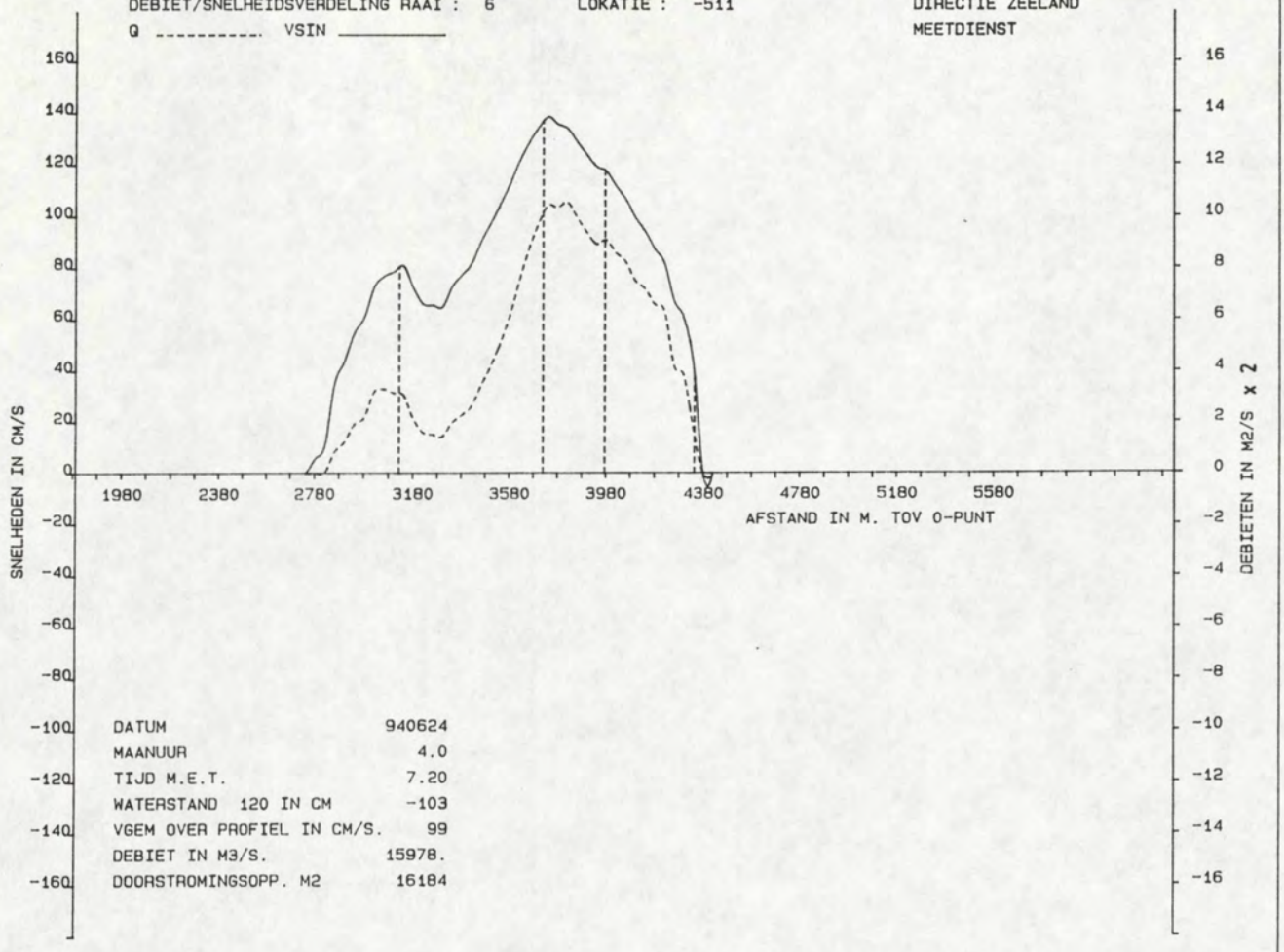

DATUM	940624
MAANUUR	4.0
TIJD M.E.T.	7.20
WATERSTAND 120 IN CM	-103
VGEM OVER PROFIEL IN CM/S.	99
DEBIET IN M3/S.	15978.
DOORSTROMINGSOPP. M2	16184

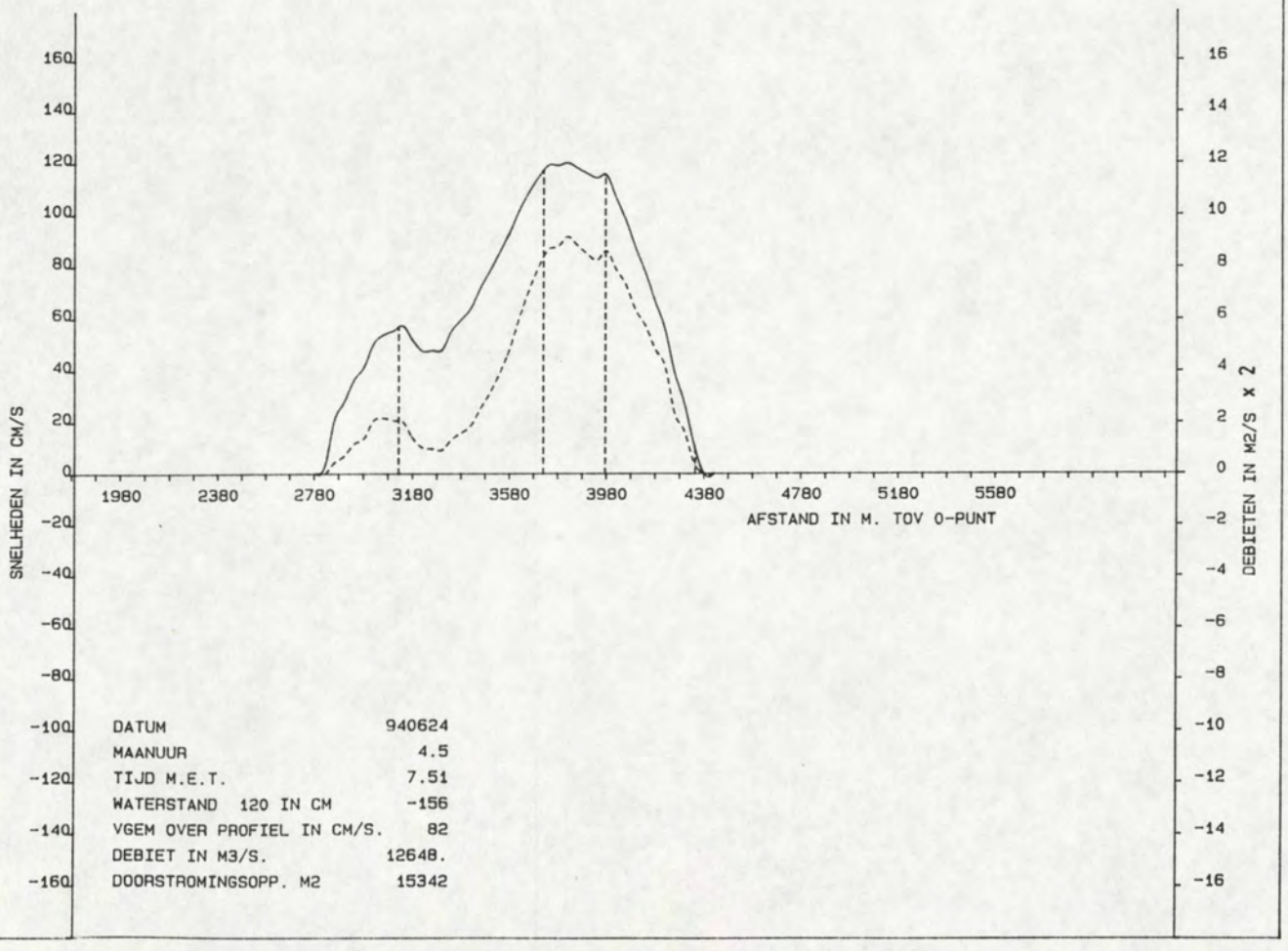

DATUM	940624
MAANUUR	4.5
TIJD M.E.T.	7.51
WATERSTAND 120 IN CM	-156
VGEM OVER PROFIEL IN CM/S.	82
DEBIET IN M3/S.	12648.
DOORSTROMINGSOPP. M2	15342

G v Ossenisse - Middelgat
DEBIET/SNELHEIDSVERDELING RAAI : 6 LOKATIE : -511
Q ---------- VSIN _____

RIJKSWATERSTAAT
DIRECTIE ZEELAND
MEETDIENST

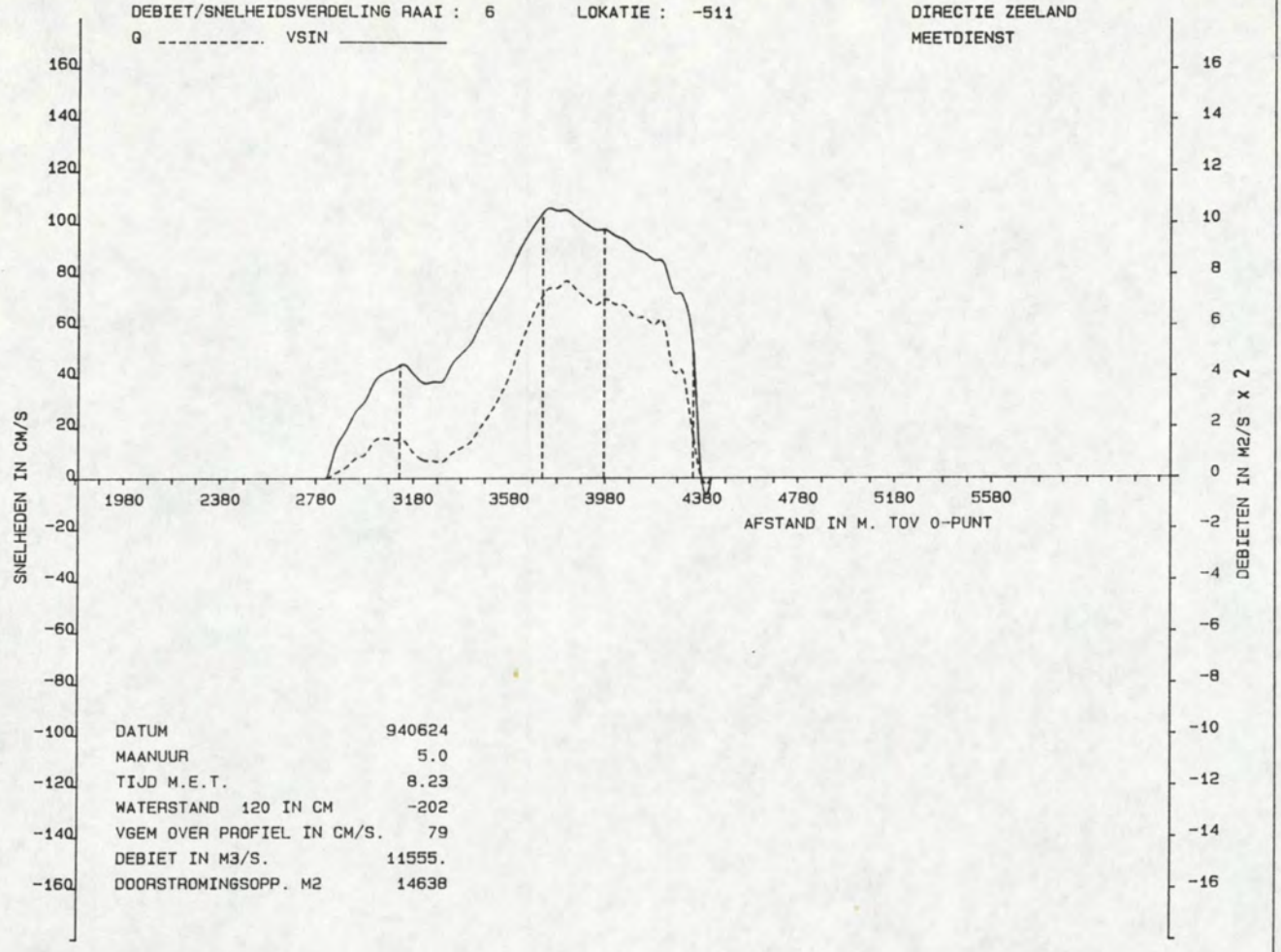

DATUM	940624
MAANUUR	5.0
TIJD M.E.T.	8.23
WATERSTAND 120 IN CM	-202
VGEM OVER PROFIEL IN CM/S.	79
DEBIET IN M3/S.	11555.
DOORSTROMINGSOPP. M2	14638

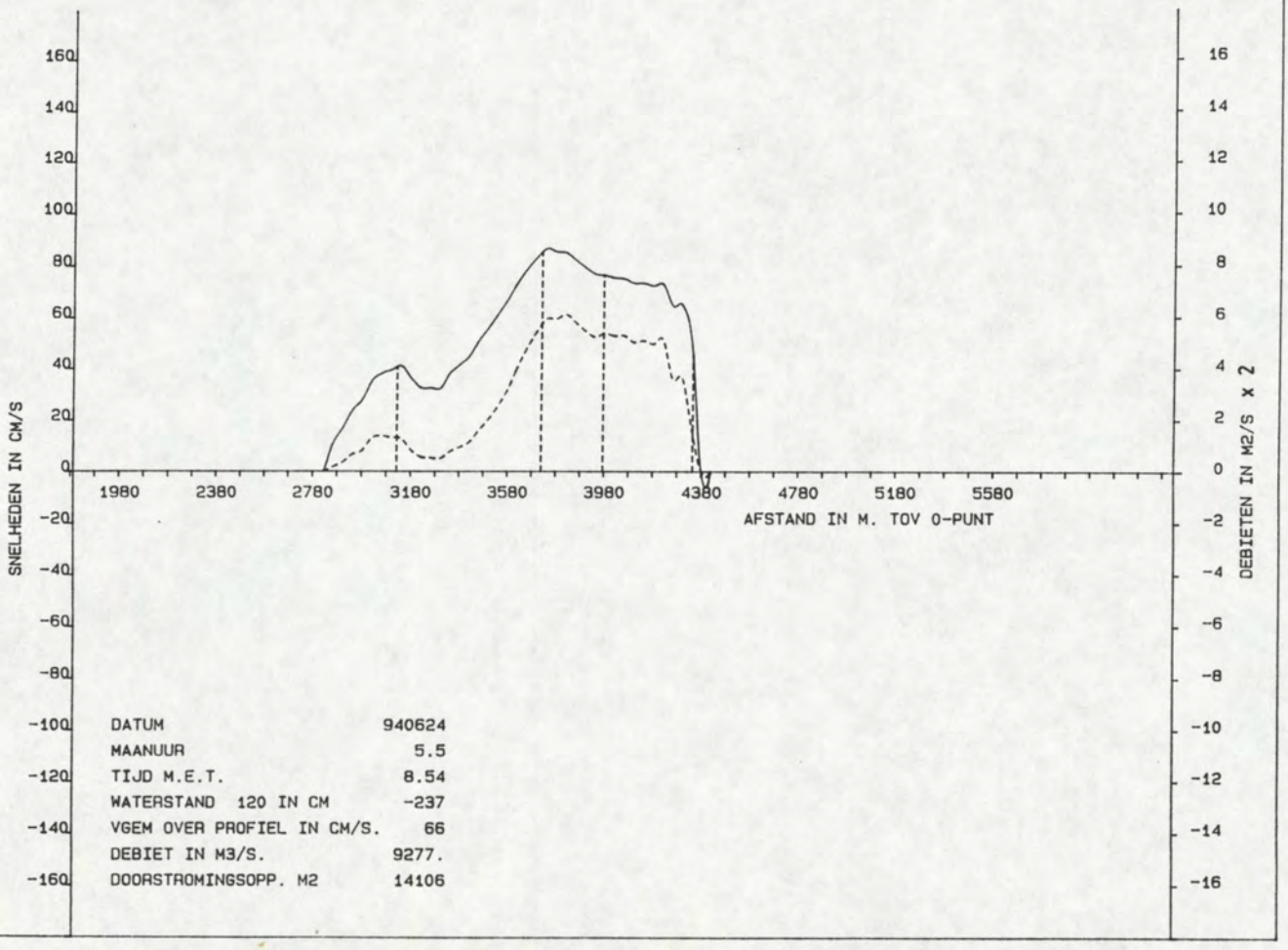

DATUM	940624
MAANUUR	5.5
TIJD M.E.T.	8.54
WATERSTAND 120 IN CM	-237
VGEM OVER PROFIEL IN CM/S.	66
DEBIET IN M3/S.	9277.
DOORSTROMINGSOPP. M2	14106

G v Ossenisse - Middelgat
DEBIET/SNELHEIDSVERDELING RAAI : 6 LOKATIE : -511
Q ---------- VSIN _____

RIJKSWATERSTAAT
DIRECTIE ZEELAND
MEETDIENST

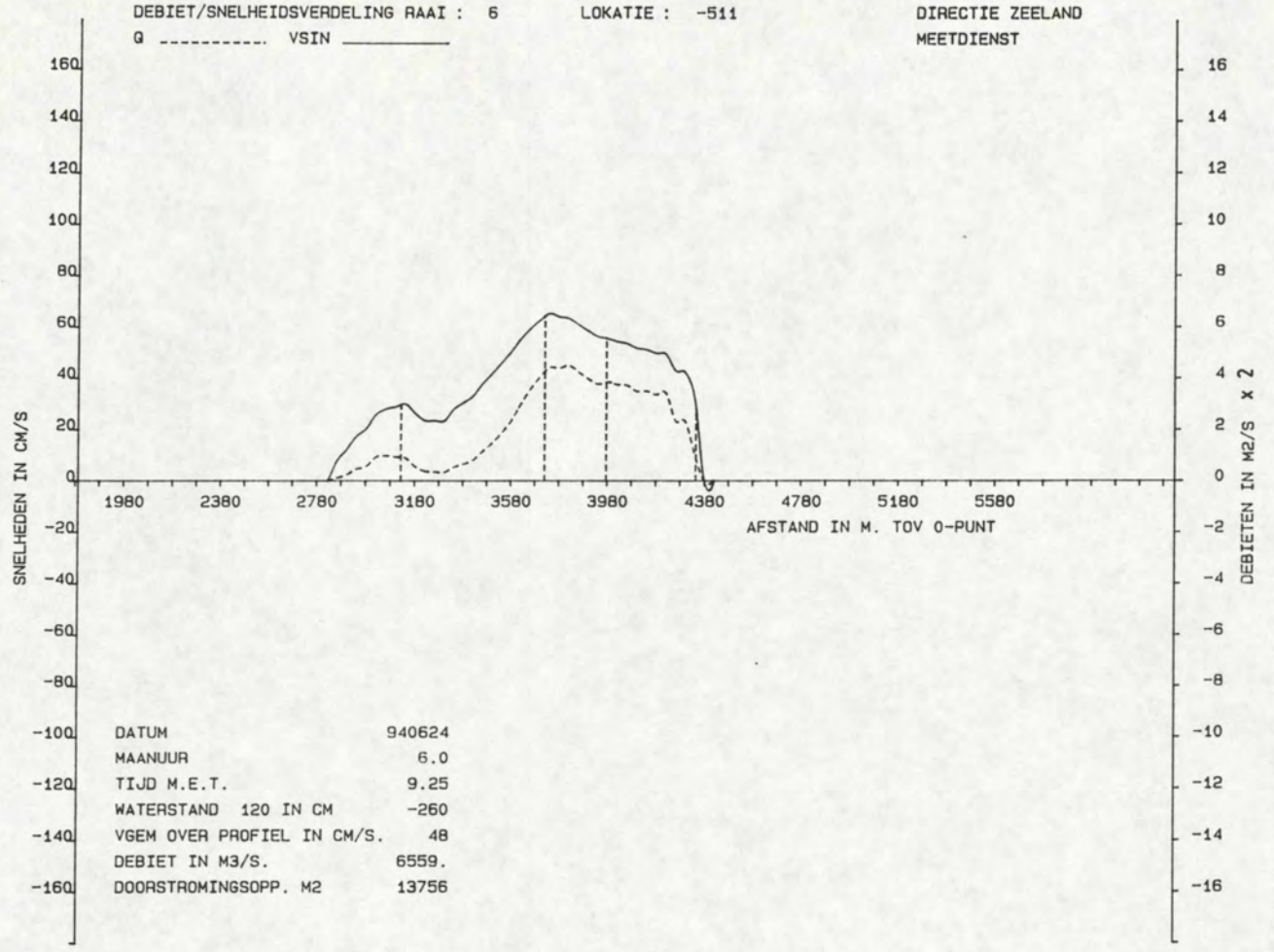

DATUM	940624
MAANUUR	6.0
TIJD M.E.T.	9.25
WATERSTAND 120 IN CM	-260
VGEM OVER PROFIEL IN CM/S.	48
DEBIET IN M3/S.	6559.
DOORSTROMINGSOPP. M2	13756

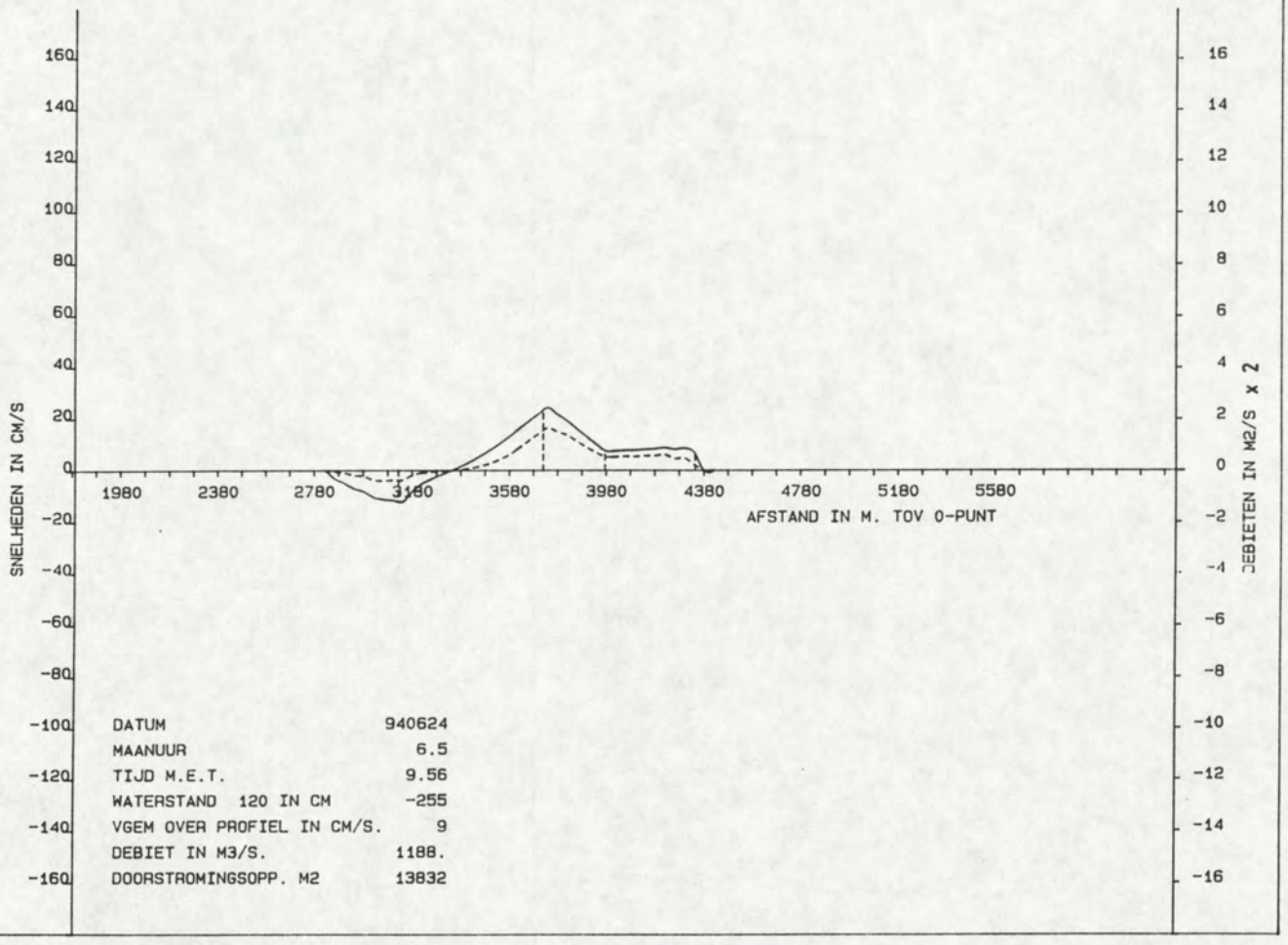

DATUM	940624
MAANUUR	6.5
TIJD M.E.T.	9.56
WATERSTAND 120 IN CM	-255
VGEM OVER PROFIEL IN CM/S.	9
DEBIET IN M3/S.	1188.
DOORSTROMINGSOPP. M2	13832

G v Ossenisse - Middelgat
DEBIET/SNELHEIDSVERDELING RAAI : 6 LOKATIE : -511
Q ---------- VSIN _____

RIJKSWATERSTAAT
DIRECTIE ZEELAND
MEETDIENST

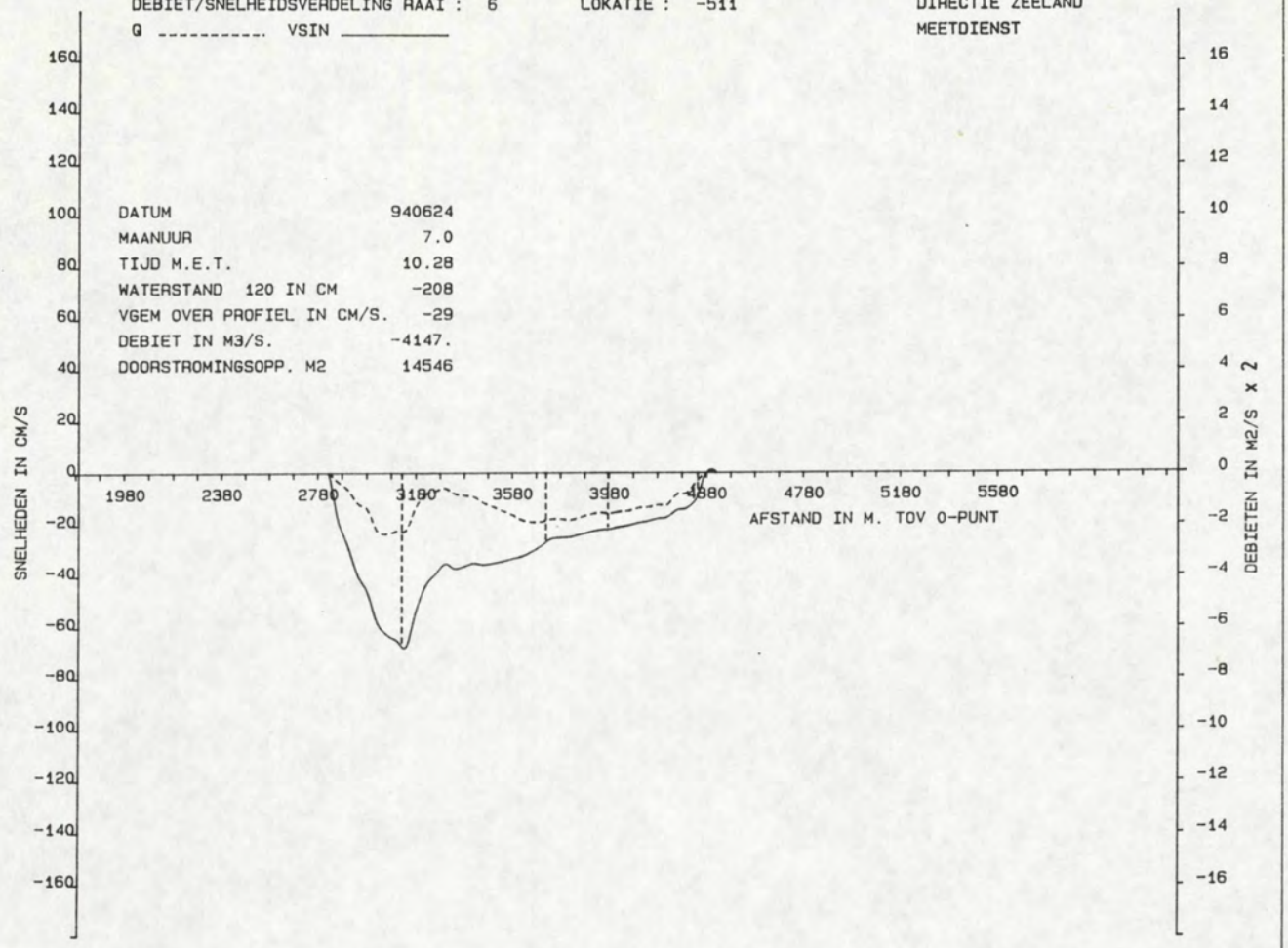

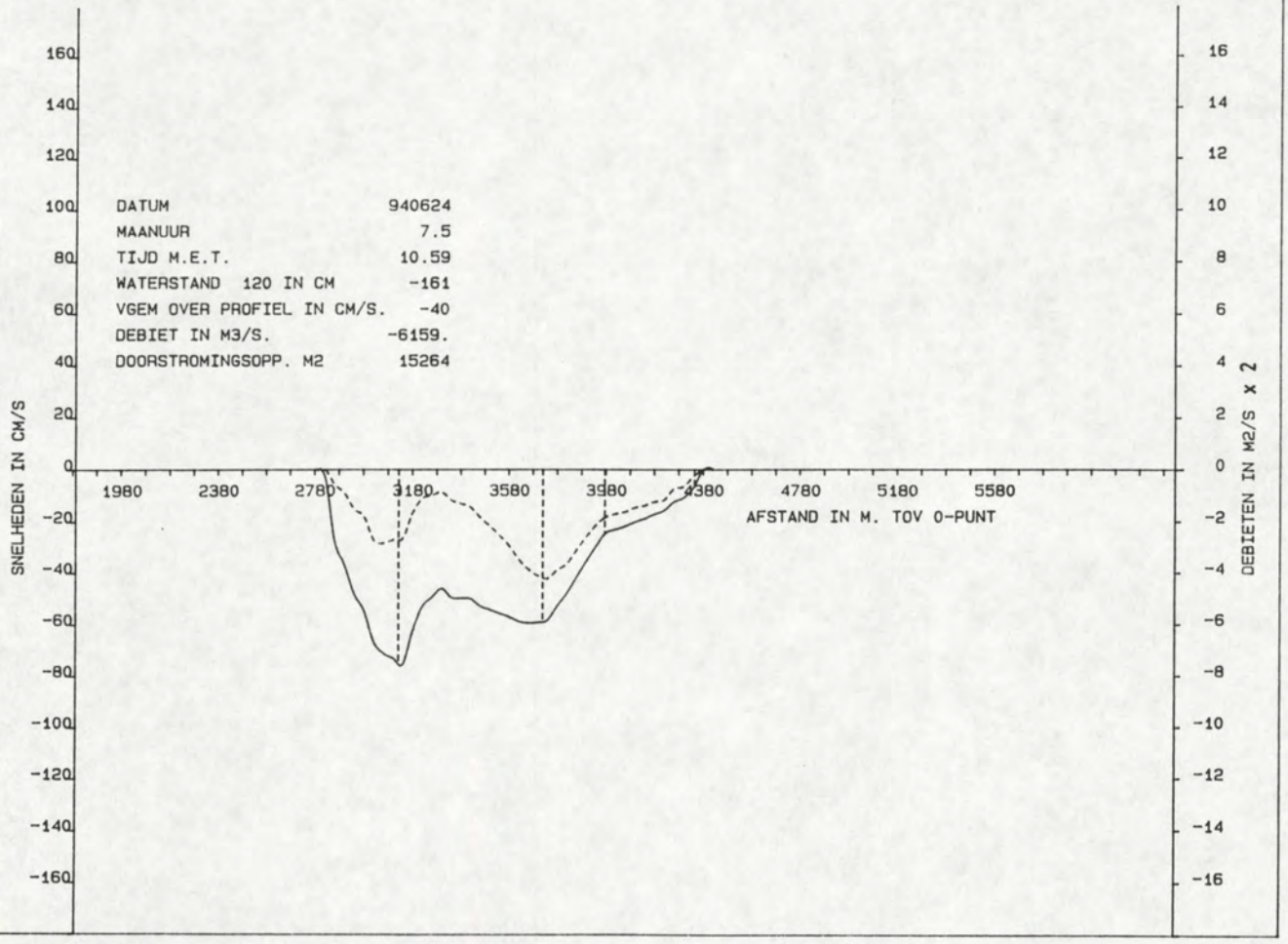

G v Ossenisse - Middelgat
DEBIET/SNELHEIDSVERDELING RAAI : 6 LOKATIE : -511
Q ---------- VSIN _____

RIJKSWATERSTAAT
DIRECTIE ZEELAND
MEETDIENST

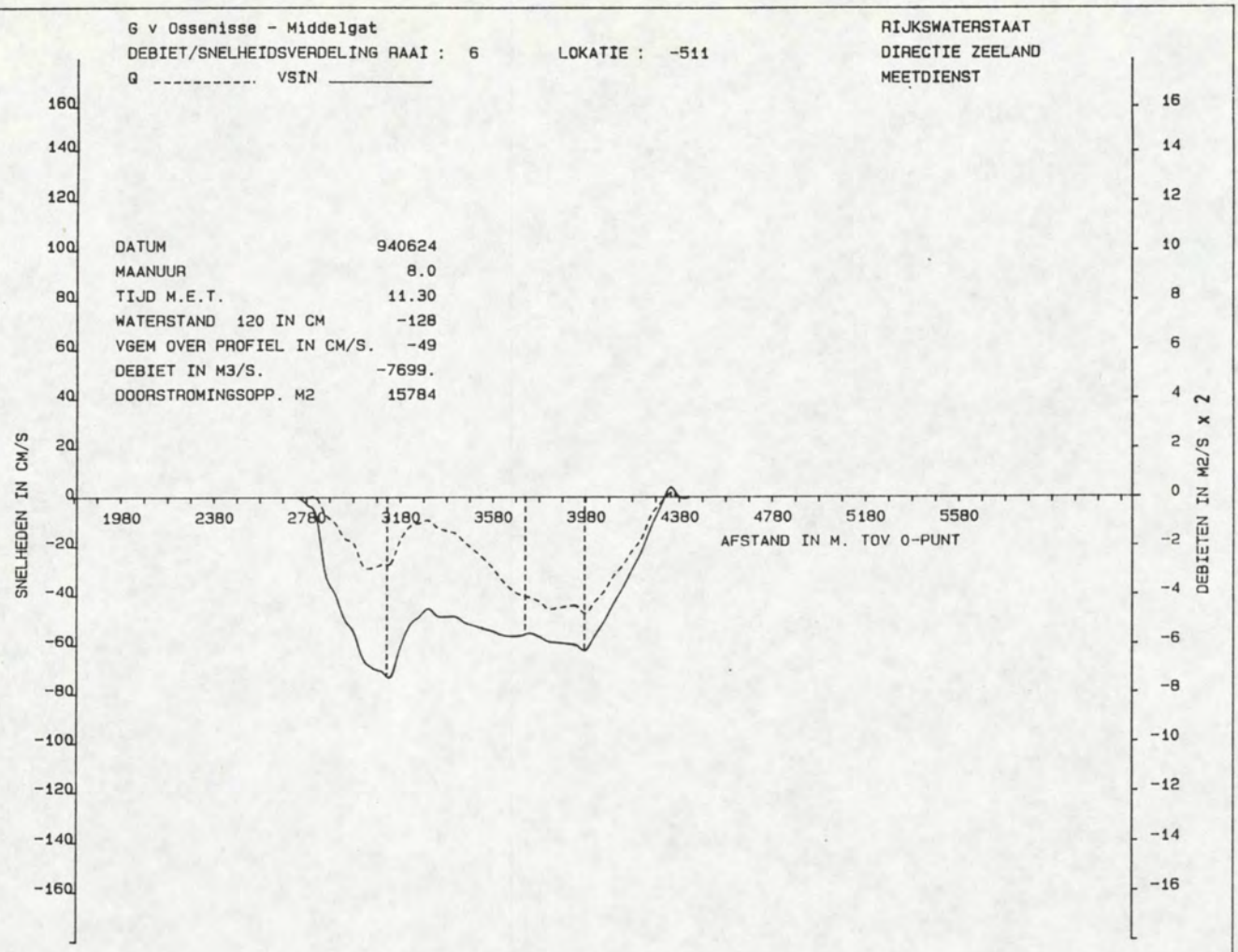

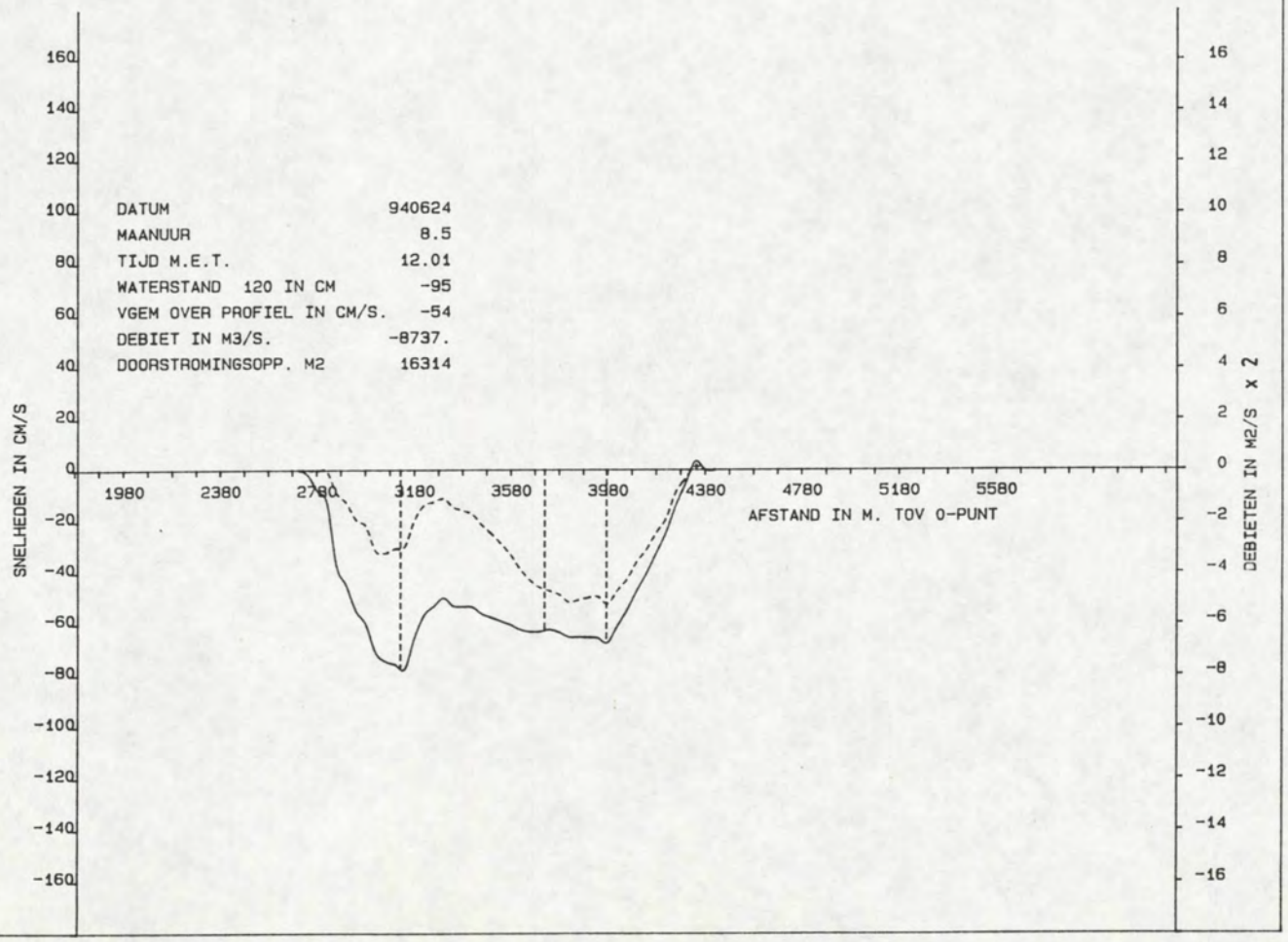

G v Ossenisse - Middelgat
DEBIET/SNELHEIDSVERDELING RAAI : 6 LOKATIE : -511
Q ---------- VSIN _____

RIJKSWATERSTAAT
DIRECTIE ZEELAND
MEETDIENST

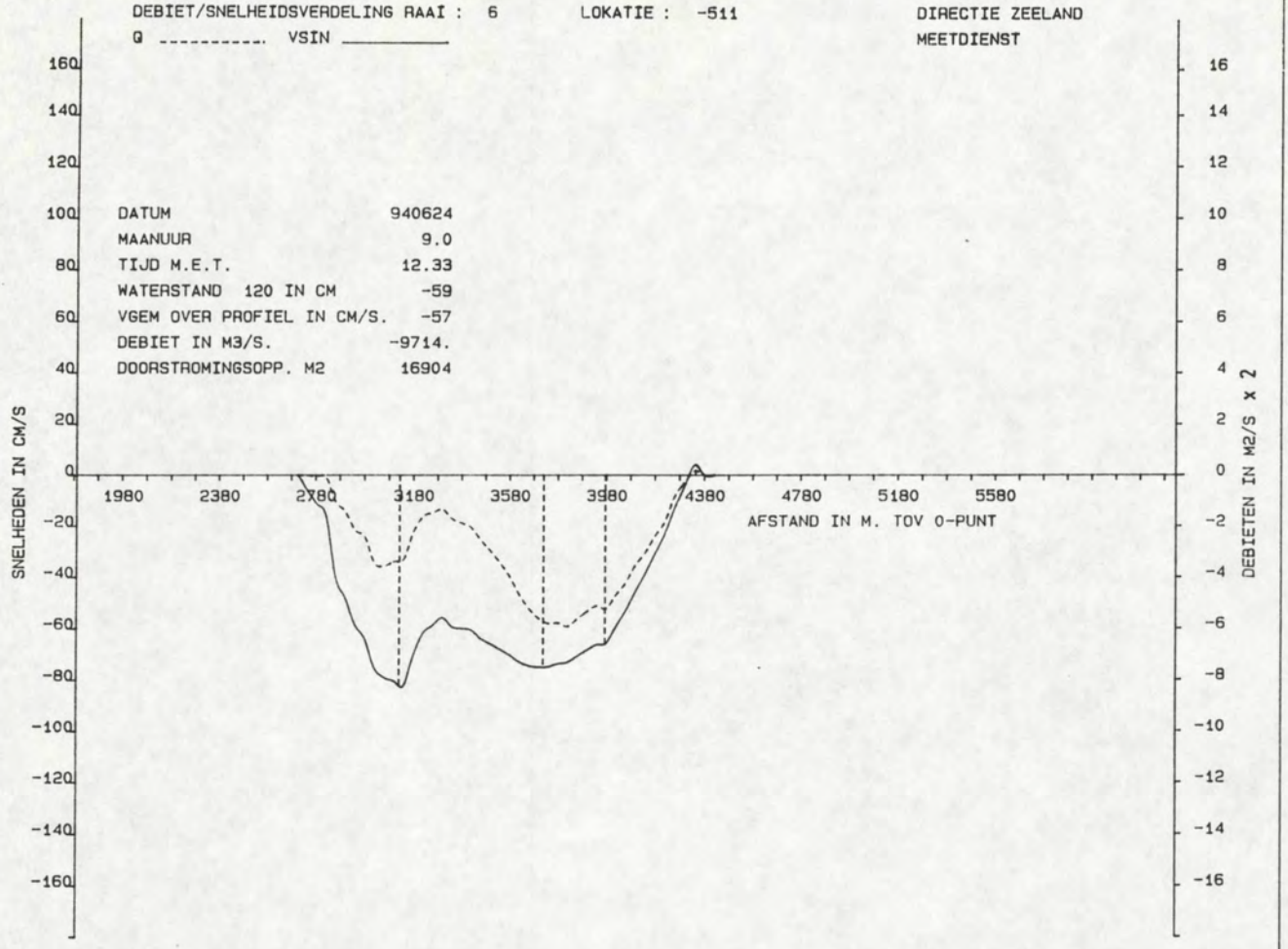

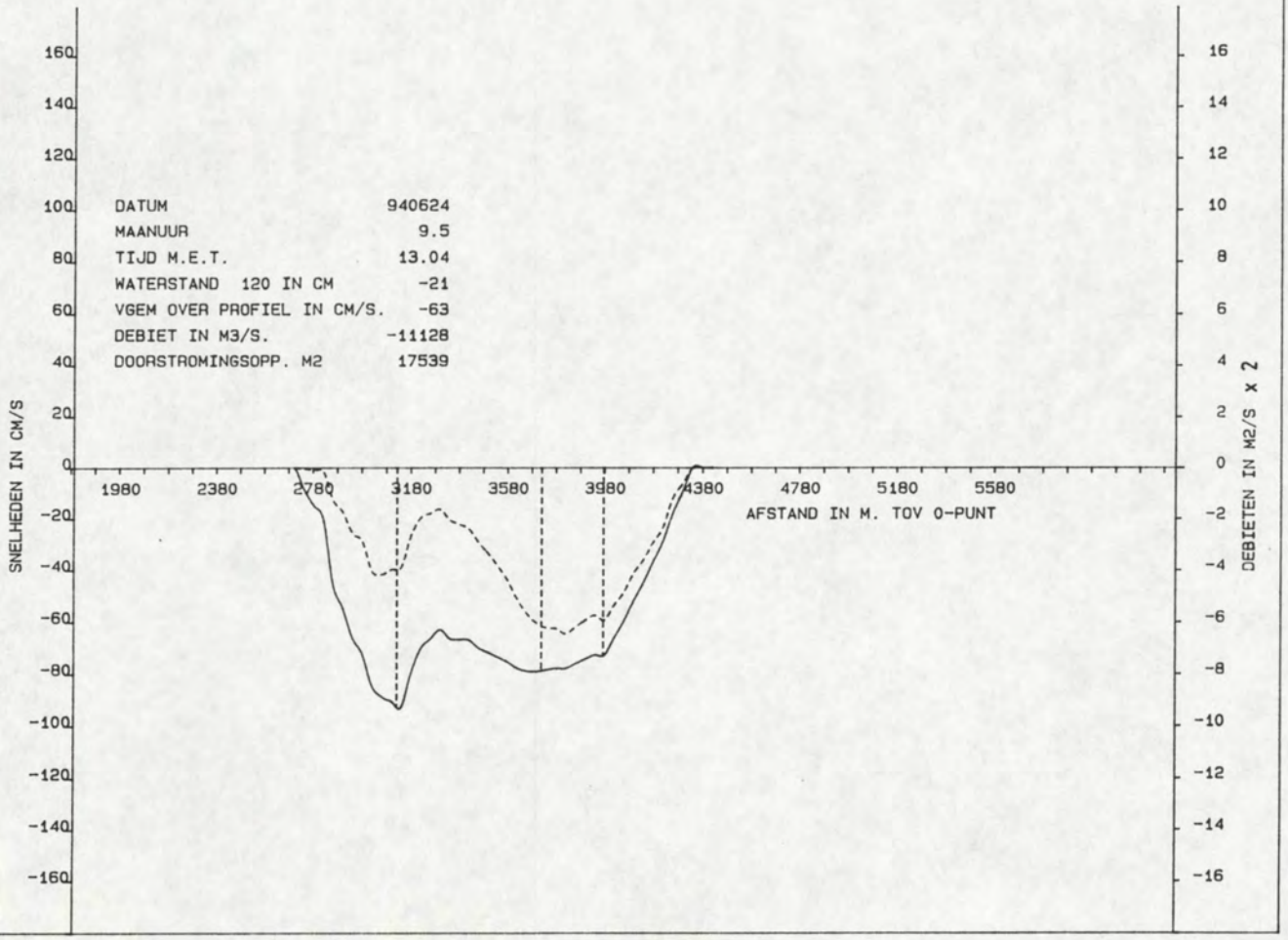

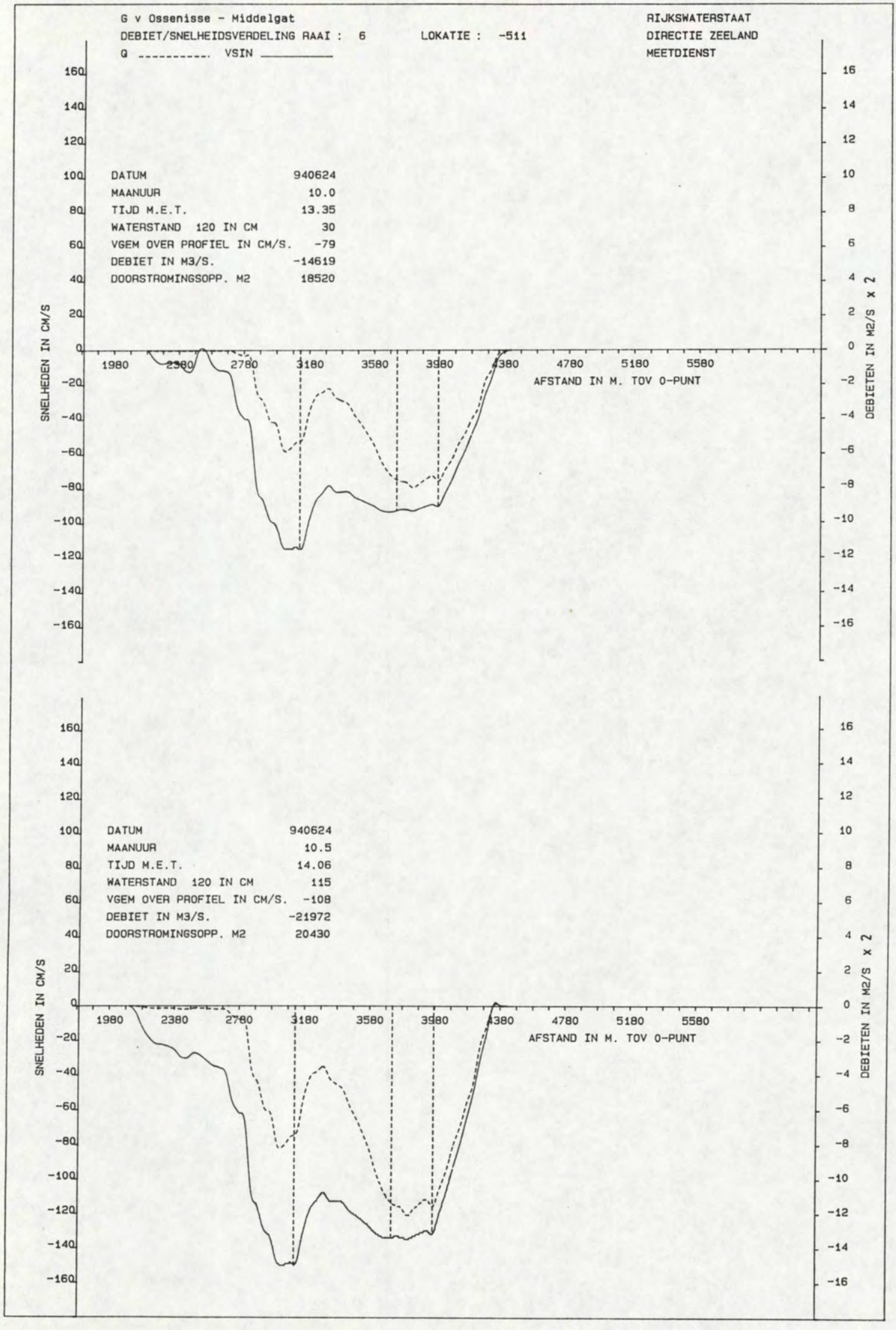
G v Ossenisse - Middelgat
DEBIET/SNELHEIDSVERDELING RAAI : 6
LOKATIE : -511
Q ---------- VSIN _____
RIJKSWATERSTAAT
DIRECTIE ZEELAND
MEETDIENST
DATUM 940624
MAANUUR 10.0
TIJD M.E.T. 13.35
WATERSTAND 120 IN CM 30
VGEM OVER PROFIEL IN CM/S. -79
DEBIET IN M3/S. -14619
DOORSTROMINGSOPP. M2 18520
SNELHEDEN IN CM/S
DEBIETEN IN M2/S x 2
AFSTAND IN M. TOV 0-PUNT
1980
2380
2780
3180
3580
3980
4380
4780
5180
5580
DATUM 940624
MAANUUR 10.5
TIJD M.E.T. 14.06
WATERSTAND 120 IN CM 115
VGEM OVER PROFIEL IN CM/S. -108
DEBIET IN M3/S. -21972
DOORSTROMINGSOPP. M2 20430
SNELHEDEN IN CM/S
DEBIETEN IN M2/S x 2
AFSTAND IN M. TOV 0-PUNT

G v Ossenisse - Middelgat
DEBIET/SNELHEIDSVERDELING RAAI : 6 LOKATIE : -511
Q ---------- VSIN _____

RIJKSWATERSTAAT
DIRECTIE ZEELAND
MEETDIENST

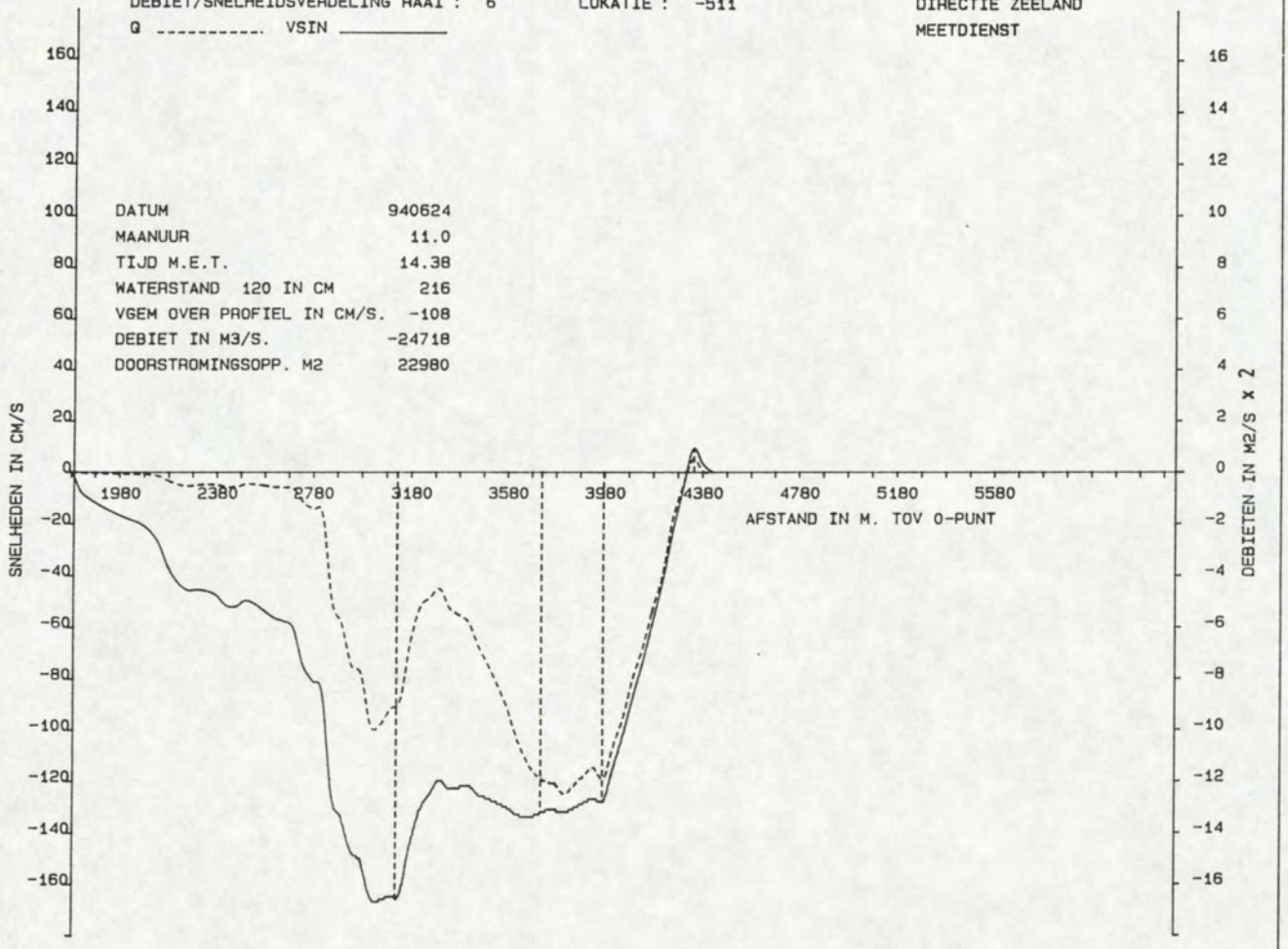

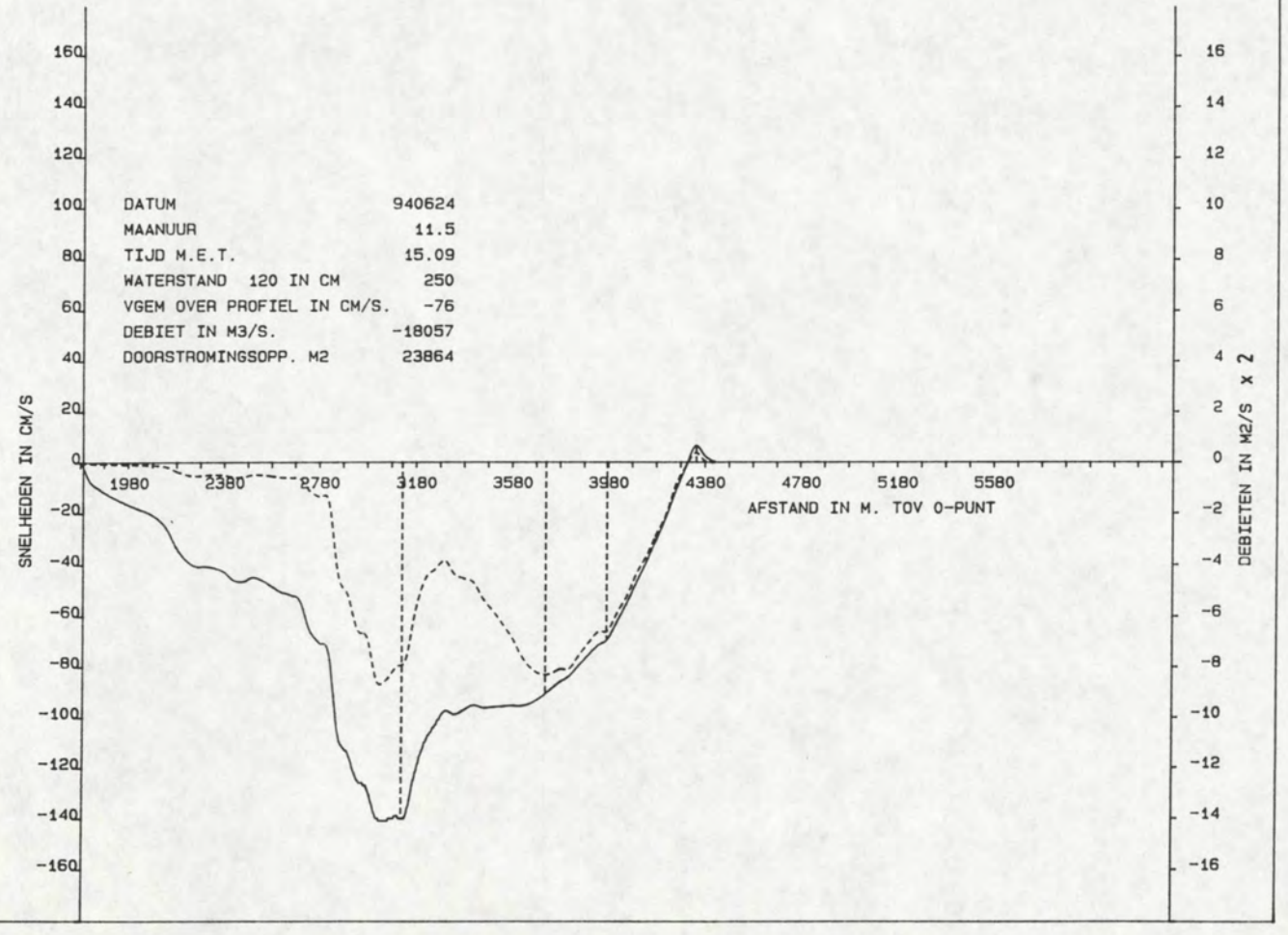

G v Ossenisse - Middelgat
DEBIET/SNELHEIDSVERDELING RAAI : 6 LOKATIE : -511
Q ---------- VSIN _____

RIJKSWATERSTAAT
DIRECTIE ZEELAND
MEETDIENST

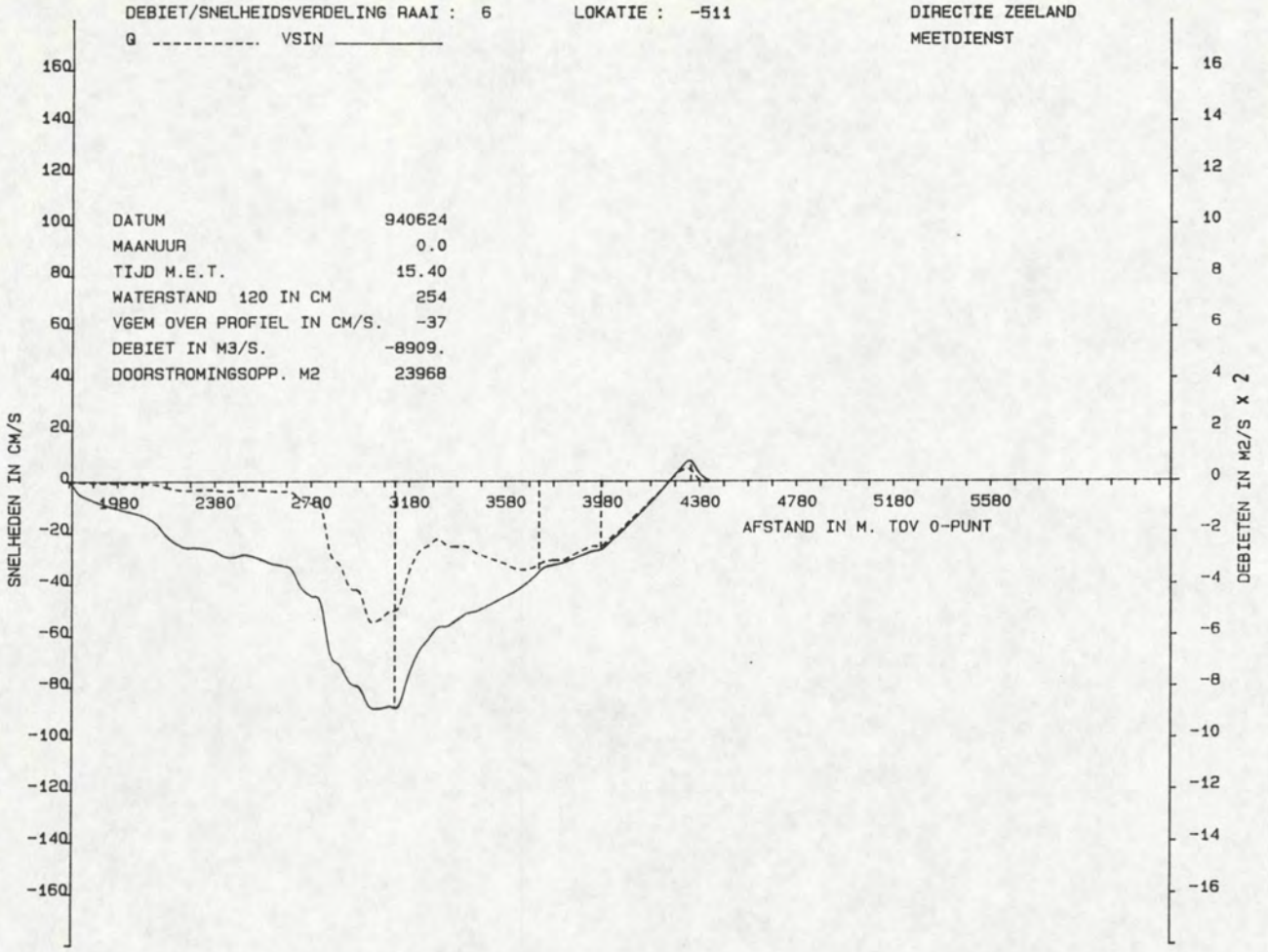

DATUM	940624
MAANUUR	0.0
TIJD M.E.T.	15.40
WATERSTAND 120 IN CM	254
VGEM OVER PROFIEL IN CM/S.	-37
DEBIET IN M3/S.	-8909.
DOORSTROMINGSOPP. M2	23968

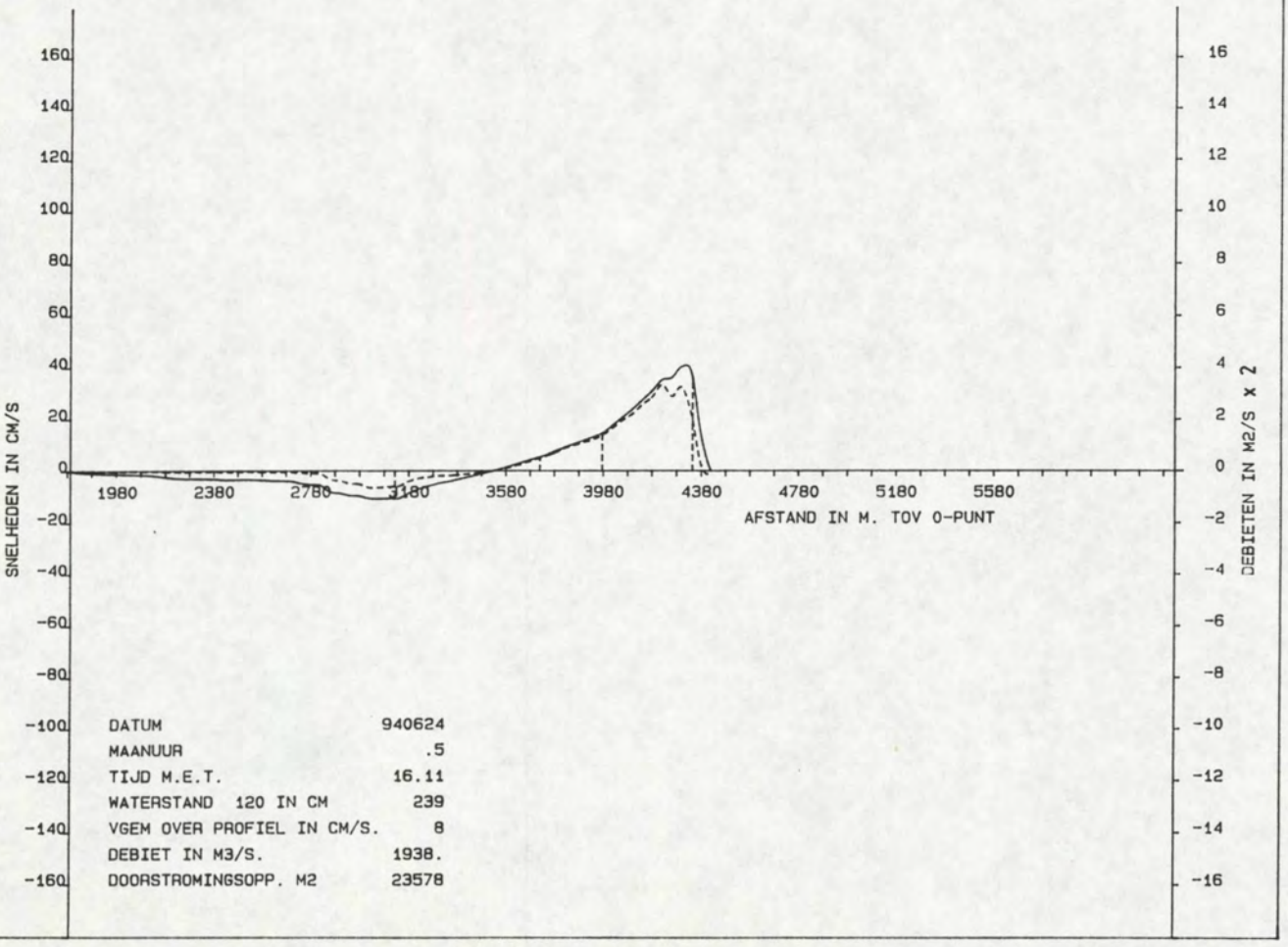

DATUM	940624
MAANUUR	.5
TIJD M.E.T.	16.11
WATERSTAND 120 IN CM	239
VGEM OVER PROFIEL IN CM/S.	8
DEBIET IN M3/S.	1938.
DOORSTROMINGSOPP. M2	23578

G v Ossenisse - Middelgat
DEBIET/SNELHEIDSVERDELING RAAI : 6 LOKATIE : -511
Q ---------- VSIN _____

RIJKSWATERSTAAT
DIRECTIE ZEELAND
MEETDIENST

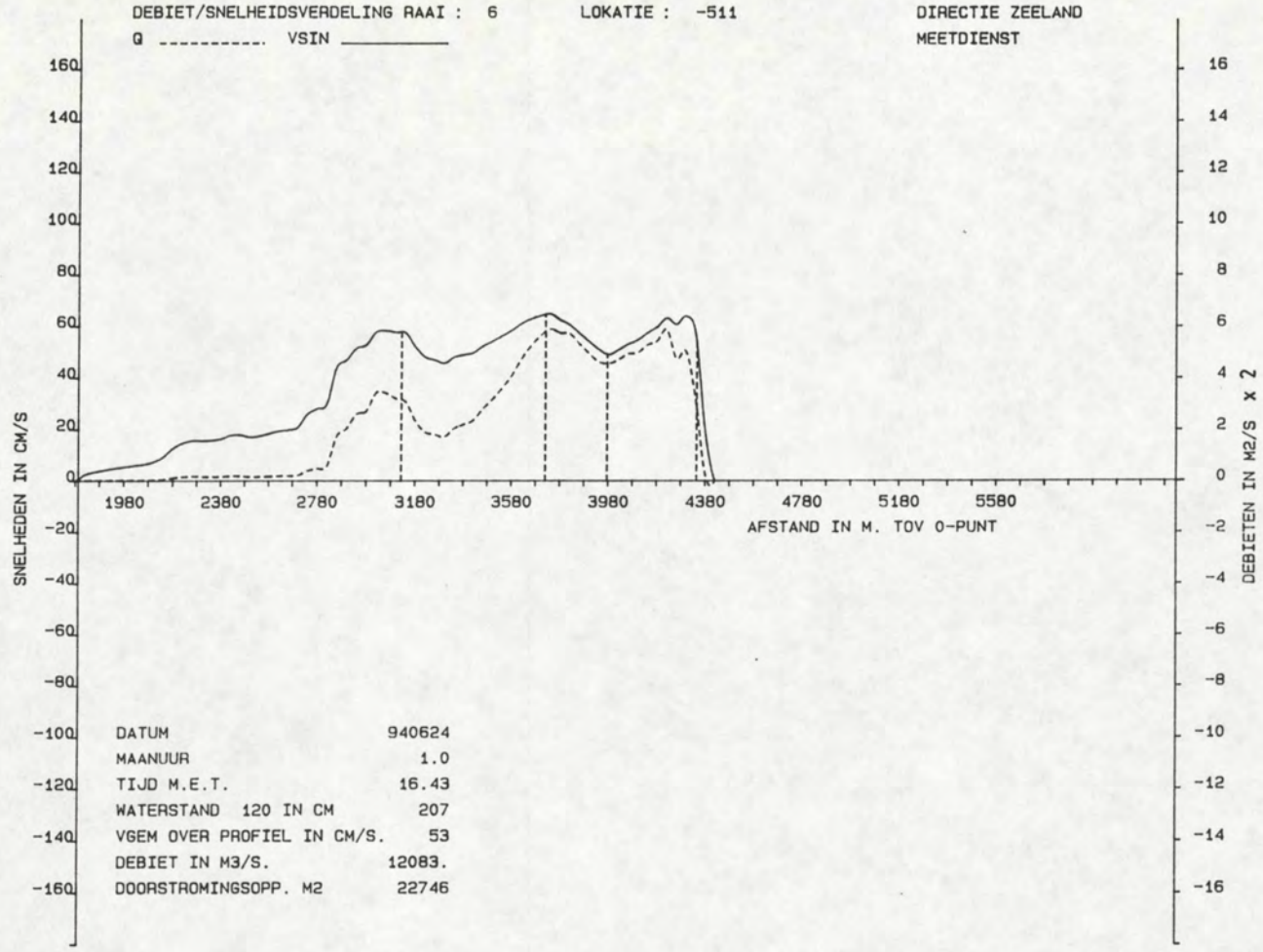

DATUM	940624
MAANUUR	1.0
TIJD M.E.T.	16.43
WATERSTAND 120 IN CM	207
VGEM OVER PROFIEL IN CM/S.	53
DEBIET IN M3/S.	12083.
DOORSTROMINGSOPP. M2	22746

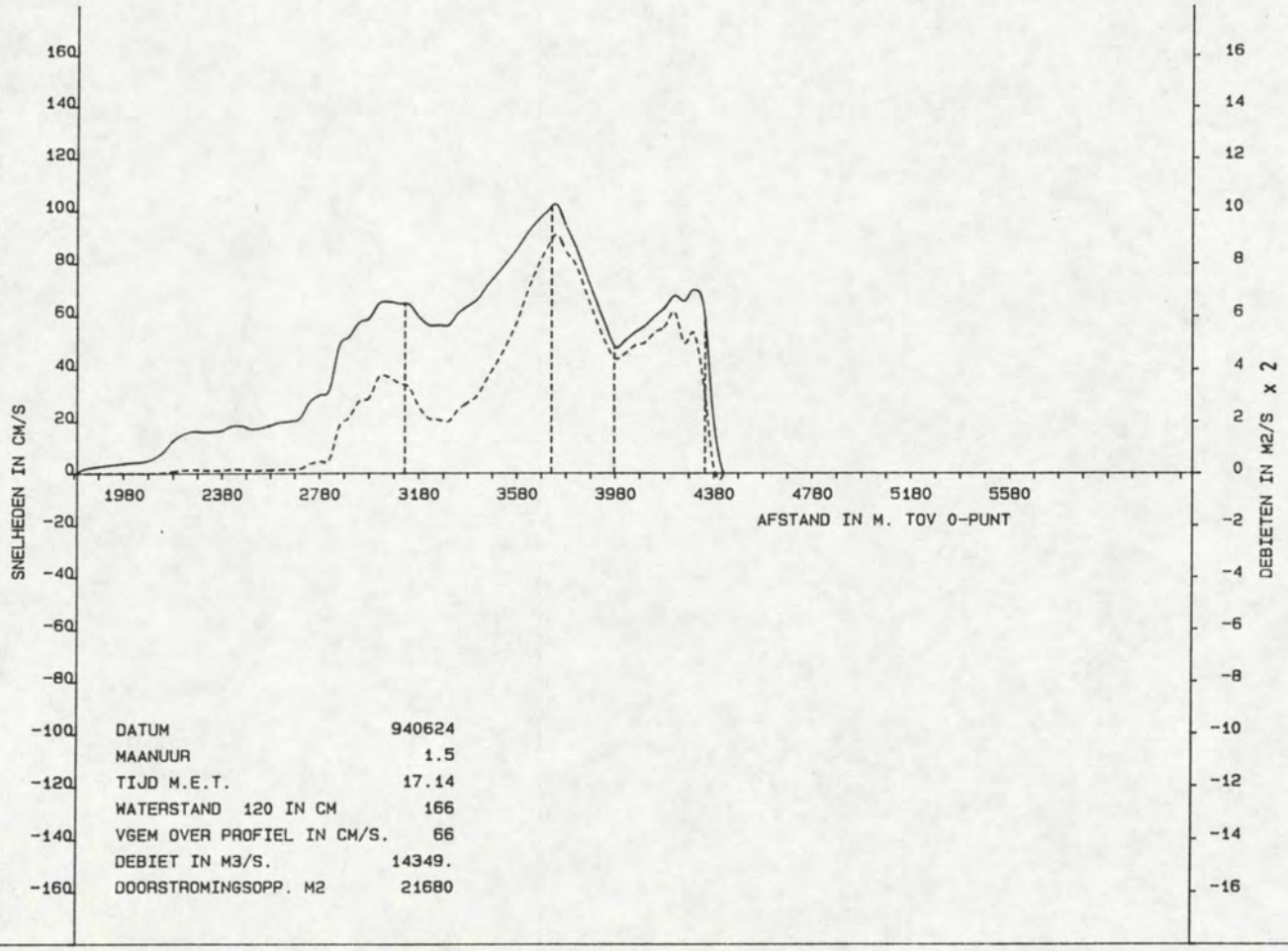

DATUM	940624
MAANUUR	1.5
TIJD M.E.T.	17.14
WATERSTAND 120 IN CM	166
VGEM OVER PROFIEL IN CM/S.	66
DEBIET IN M3/S.	14349.
DOORSTROMINGSOPP. M2	21680

G v Ossenisse - Middelgat

DEBIET/SNELHEIDSVERDELING RAAI : 6 LOKATIE : -511

Q ---------- VSIN _____

RIJKSWATERSTAAT
DIRECTIE ZEELAND
MEETDIENST

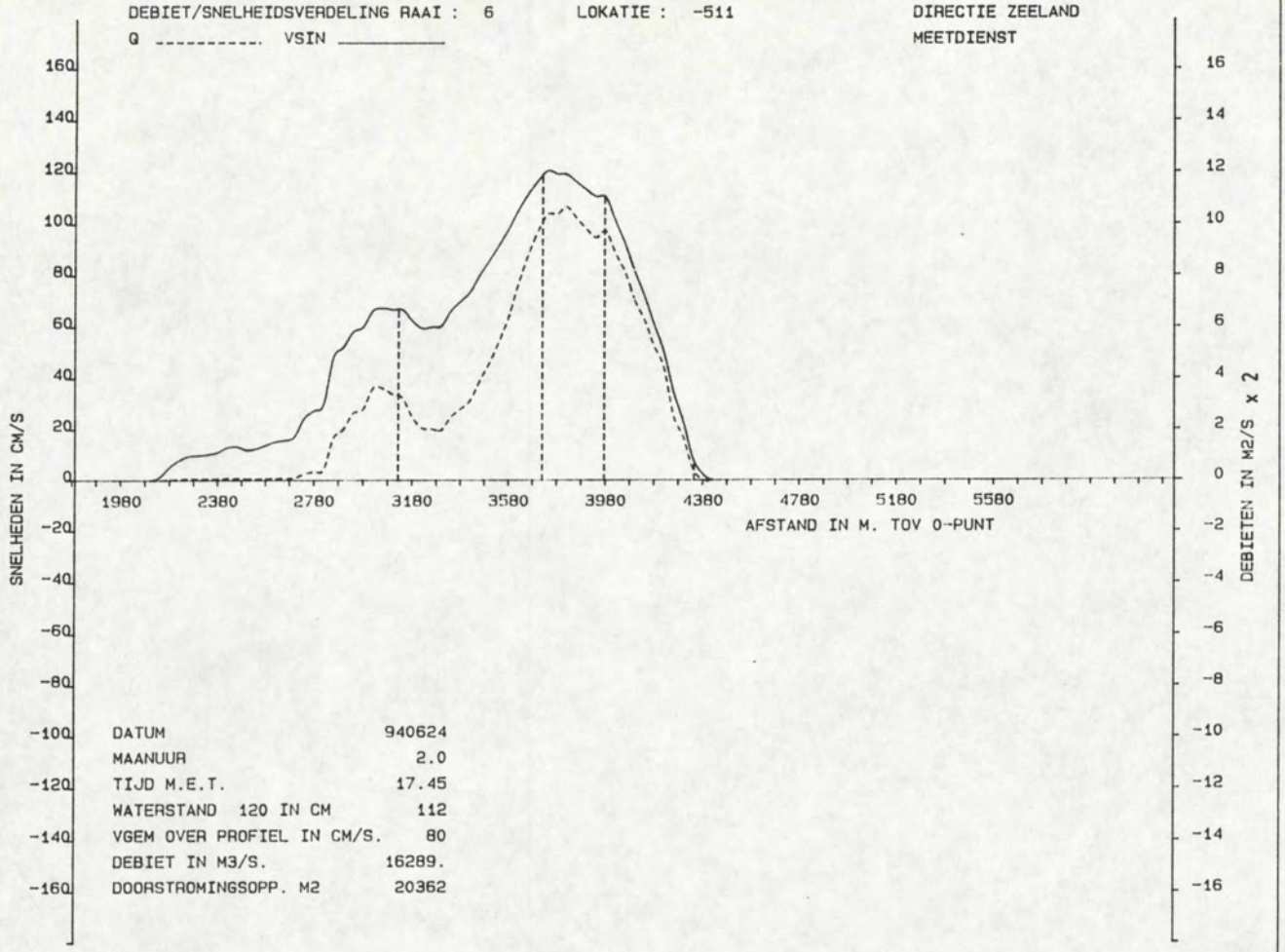

DATUM	940624
MAANUUR	2.0
TIJD M.E.T.	17.45
WATERSTAND 120 IN CM	112
VGEM OVER PROFIEL IN CM/S.	80
DEBIET IN M3/S.	16289.
DOORSTROMINGSOPP. M2	20362

10. Stroombeeld per half-maanuur

FILENAAM : MAN450.DAT
DATUM UITPRINT : 941216

BEGINDATUM : 940624
EINDDATUM : 940624

****

Waterstands
Stations

VLGNR	STATIONS	SOORT FASE
1	120 HANS	WT02

****

Snelheids
Stations

VLGNR	STATIONS	WEL/GEEN RICHTING	AFSTAND 0-PUNT	RAAINR./ MEETPNT	X-COORD	Y-COORD	SOORT FASE
1	-102 SIE1	1	97	5- 1	55933.00	379115.00	SG02
2	-104 LOD1	1	577	5- 2	55555.00	379434.00	SG02
3	-384 ARG1	1	1120	5- 3	55062.00	379662.00	SG02
4	-107 PLU1	1	1469	5- 4	54765.00	379805.00	SG02

****

Getijverschil
Stations

VLGNR	STATIONS	SOORT FASE
1	120 HANS	HW02

****

Debieten
Stations

VLGNR	STATIONS	RAAINR (Deelrnr)	SOORT FASE
1	-510 Z1	5	Q302

FILENAAM : HAN130.DAT
DATUM : 940624

STATION : HANS -102 SIE1 -104 LOD1 -384 ARG1 -107 PLU1 HANS Z1

NR REC	MU	TIJD MET	WS CM	V CM/S	R GR	V CM/S	R GR	V CM/S	R GR	V CM/S	R GR	TV CM	AFV M3/S
14	9.0	.03	-76	9999	9999	9999	9999	9999	9999	9999	9999	523999999.	
15	9.5	.34	-36	9999	9999	9999	9999	9999	9999	9999	9999	523999999.	
16	10.0	1.05	17	9999	9999	9999	9999	9999	9999	9999	9999	523999999.	
17	10.5	1.36	102	9999	9999	9999	9999	9999	9999	9999	9999	523999999.	
18	11.0	2.08	208	9999	9999	9999	9999	9999	9999	9999	9999	523999999.	
19	11.5	2.39	251	9999	9999	9999	9999	9999	9999	9999	9999	523999999.	
20	0.0	3.10	260	9999	9999	9999	9999	9999	9999	9999	9999	523999999.	
21	.5	3.41	249	9999	9999	9999	9999	9999	9999	9999	9999	-524999999.	
22	1.0	4.13	219	9999	9999	9999	9999	9999	9999	9999	9999	-524999999.	
23	1.5	4.44	181	9999	9999	9999	9999	9999	9999	9999	9999	-524999999.	
24	2.0	5.15	124	21	165	92	185	9999	9999	127	189	-524 20337.	
25	2.5	5.46	67	17	168	85	181	126	199	110	188	-524 19309.	
26	3.0	6.18	9	9	161	86	186	120	191	80	186	-524 17613.	
27	3.5	6.49	-48	9	165	90	193	115	180	56	185	-524 16385.	
28	4.0	7.20	-103	1	141	86	186	114	185	49	190	-524 15240.	
29	4.5	7.51	-156	9999	9999	90	184	103	193	49	194	-524 14644.	
30	5.0	8.23	-202	9999	9999	75	185	85	191	42	188	-524 11485.	
31	5.5	8.54	-237	9999	9999	66	187	70	186	42	191	-524 9532.	
32	6.0	9.25	-260	9999	9999	55	181	47	183	30	186	-524 6800.	
33	6.5	9.56	-255	9999	9999	17	139	8	145	-9	68	518 870.	
34	7.0	10.28	-208	9999	9999	-39	10	9999	9999	-45	12	518 -6576.	
35	7.5	10.59	-161	9999	9999	-64	11	9999	9999	-35	9	518 -9245.	
36	8.0	11.30	-128	9999	9999	-79	13	-60	11	-26	26	518-11115.	
37	8.5	12.01	-95	-3	336	-89	13	-47	14	-32	38	518-11413.	
38	9.0	12.33	-59	-17	1	-97	14	-48	4	-37	20	518-12557.	
39	9.5	13.04	-21	-27	355	-93	14	-52	355	-43	11	518-12709.	
40	10.0	13.35	30	-50	359	-111	12	-77	9	-44	6	518-17286.	
41	10.5	14.06	115	-78	1	-165	14	-132	12	-44	21	518-28489.	
42	11.0	14.38	216	-89	359	-116	349	-162	15	-64	24	518-26308.	
43	11.5	15.09	250	-60	356	-111	8	-118	10	-21	30	518-22541.	
44	0.0	15.40	254	-21	352	-85	13	-60	14	17	158	518-13878.	
45	.5	16.11	239	20	168	-15	317	6	271	53	184	-526 1078.	
46	1.0	16.43	207	39	175	44	195	60	212	50	201	-526 11311.	
47	1.5	17.14	166	35	170	73	185	98	203	84	197	-526 17295.	
48	2.0	17.45	112	9999	9999	9999	9999	110	193	125	194	-526 19265.	
49	2.5	18.16	56	9999	9999	9999	9999	9999	9999	111	193	-526 24367.	
50	3.0	18.48	0	9999	9999	9999	9999	9999	9999	83	193	-526 17911.	
51	3.5	19.19	-57	9999	9999	9999	9999	9999	9999	9999	9999	-526999999.	
52	4.0	19.50	-111	9999	9999	9999	9999	9999	9999	9999	9999	-526999999.	
53	4.5	20.21	-160	9999	9999	9999	9999	9999	9999	9999	9999	-526999999.	
54	5.0	20.53	-204	9999	9999	9999	9999	9999	9999	9999	9999	-526999999.	
55	5.5	21.24	-241	9999	9999	9999	9999	9999	9999	9999	9999	-526999999.	
56	6.0	21.55	-266	9999	9999	9999	9999	9999	9999	9999	9999	559999999.	
57	6.5	22.26	-266	9999	9999	9999	9999	9999	9999	9999	9999	559999999.	
58	7.0	22.58	-223	9999	9999	9999	9999	9999	9999	9999	9999	559999999.	
59	7.5	23.29	-174	9999	9999	9999	9999	9999	9999	9999	9999	559999999.	

FILENAAM : MAN500.DAT
DATUM UITPRINT : 940823

BEGINDATUM : 940624
EINDDATUM : 940624

****

Waterstands
Stations

VLGNR	STATIONS	SOORT FASE
1	120 HANS	WT02

****

Snelheids
Stations

VLGNR	STATIONS	WEL/GEEN RICHTING	AFSTAND 0-PUNT	RAAINR./ MEETPNT	X-COORD	Y-COORD	SOORT FASE
1	-515 Z6	1	3140	6- 6	53245.00	380544.00	SG02
2	-95 HOU1	1	3740	6- 7	52712.00	380820.00	SG02
3	-110 WIJ1	1	3999	6- 8	52460.00	380895.00	SG02
4	-108 STE1	1	4367	6- 9	52148.00	381094.00	SG02

****

Getijverschil
Stations

VLGNR	STATIONS	SOORT FASE
1	120 HANS	HW02

****

Debieten
Stations

VLGNR	STATIONS	RAAINR (Deelrnr)	SOORT FASE
1	-511 Z2	6	Q302

FILENAAM : MAN500.DAT
DATUM : 940624

STATION : HANS -515 Z6 -95 HOU1 -110 WIJ1 -108 STE1 HANS Z2

NR REC	MU	TIJD MET	WS CM	V CM/S	R GR	V CM/S	R GR	V CM/S	R GR	V CM/S	R GR	TV CM	AFV M3/S
14	9.0	.03	-76	9999	9999	9999	9999	9999	9999	9999	9999	523999999.	
15	9.5	.34	-36	9999	9999	9999	9999	9999	9999	9999	9999	523999999.	
16	10.0	1.05	17	9999	9999	9999	9999	9999	9999	9999	9999	523999999.	
17	10.5	1.36	102	9999	9999	9999	9999	9999	9999	9999	9999	523999999.	
18	11.0	2.08	208	9999	9999	9999	9999	9999	9999	9999	9999	523999999.	
19	11.5	2.39	251	9999	9999	9999	9999	9999	9999	9999	9999	523999999.	
20	0.0	3.10	260	9999	9999	9999	9999	9999	9999	9999	9999	523 -8910.	
21	.5	3.41	249	9999	9999	9999	9999	9999	9999	9999	9999	-524 2470.	
22	1.0	4.13	219	9999	9999	9999	9999	9999	9999	9999	9999	-524 11805.	
23	1.5	4.44	181	9999	9999	9999	9999	9999	9999	9999	9999	-524 14920.	
24	2.0	5.15	124	103	196	130	193	9999	9999	6	254	-524 17960.	
25	2.5	5.46	67	93	196	124	196	143	195	-24	342	-524 17694.	
26	3.0	6.18	9	85	195	132	197	148	193	-1	317	-524 17620.	
27	3.5	6.49	-48	82	190	143	196	145	195	21	183	-524 17411.	
28	4.0	7.20	-103	85	188	142	193	120	194	45	186	-524 15980.	
29	4.5	7.51	-156	61	186	124	190	117	196	15	163	-524 12587.	
30	5.0	8.23	-202	48	185	110	190	99	196	60	180	-524 11529.	
31	5.5	8.54	-237	44	185	89	193	78	194	53	186	-524 9284.	
32	6.0	9.25	-260	33	181	67	193	56	197	35	180	-524 6525.	
33	6.5	9.56	-255	-14	356	25	193	10	164	10	160	518 1184.	
34	7.0	10.28	-208	-70	11	-34	345	-23	8	-12	351	518 -4206.	
35	7.5	10.59	-161	-81	5	-60	13	-46	328	-8	357	518 -6141.	
36	8.0	11.30	-128	-82	359	-57	13	-67	5	5	244	518 -7700.	
37	8.5	12.01	-95	-85	2	-65	10	-73	4	5	254	518 -8705.	
38	9.0	12.33	-59	-89	4	-78	10	-70	6	5	241	518 -9709.	
39	9.5	13.04	-21	-99	6	-81	12	-74	16	2	286	518-11186.	
40	10.0	13.35	30	-123	4	-96	10	-91	18	-6	346	518-14460.	
41	10.5	14.06	115	-160	4	-137	13	-133	17	2	255	518-21918.	
42	11.0	14.38	216	-177	4	-135	13	-129	18	13	251	518-24764.	
43	11.5	15.09	250	-152	2	-92	12	-71	13	8	241	518-18016.	
44	0.0	15.40	254	-100	357	-37	2	-29	2	8	211	518 -8910.	
45	.5	16.11	239	-19	82	10	259	16	184	38	209	-526 1800.	
46	1.0	16.43	207	64	180	67	192	67	163	58	218	-526 11996.	
47	1.5	17.14	166	69	185	104	196	94	147	64	219	-526 14372.	
48	2.0	17.45	112	71	186	121	201	116	188	24	275	-526 16615.	
49	2.5	18.16	56	9999	9999	9999	9999	9999	9999	9999	9999	-526999999.	
50	3.0	18.48	0	9999	9999	9999	9999	9999	9999	9999	9999	-526999999.	
51	3.5	19.19	-57	9999	9999	9999	9999	9999	9999	9999	9999	-526999999.	
52	4.0	19.50	-111	9999	9999	9999	9999	9999	9999	9999	9999	-526999999.	
53	4.5	20.21	-160	9999	9999	9999	9999	9999	9999	9999	9999	-526999999.	
54	5.0	20.53	-204	9999	9999	9999	9999	9999	9999	9999	9999	-526999999.	
55	5.5	21.24	-241	9999	9999	9999	9999	9999	9999	9999	9999	-526999999.	
56	6.0	21.55	-266	9999	9999	9999	9999	9999	9999	9999	9999	-526999999.	
57	6.5	22.26	-266	9999	9999	9999	9999	9999	9999	9999	9999	559999999.	
58	7.0	22.58	-223	9999	9999	9999	9999	9999	9999	9999	9999	559999999.	
59	7.5	23.29	-174	9999	9999	9999	9999	9999	9999	9999	9999	559999999.	

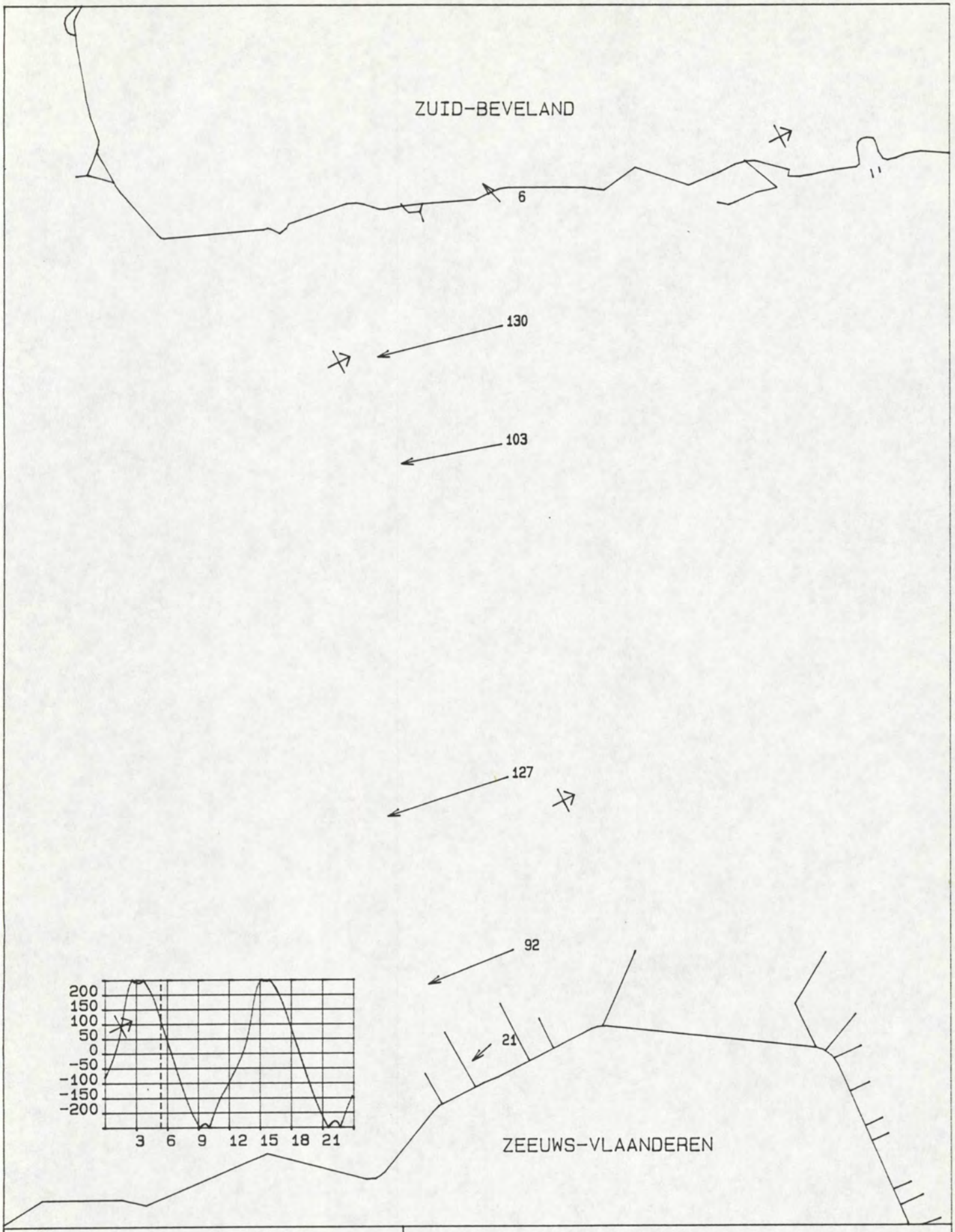

MAANUUR : 2.0	STROOMMETING G.V.OSSENISSE-MIDDELG.
TIJD M.E.T. : 5.15 uur	DATUM : 940624
WATERSTAND HANS : 124 cm	RIJKSWATERSTAAT
DIEPTE : GEMIDDELD	DIRECTIE ZEELAND
SCHAAL 1 : 25000.	MEETDIENST
STROOMSNELHEDEN IN cm/s	

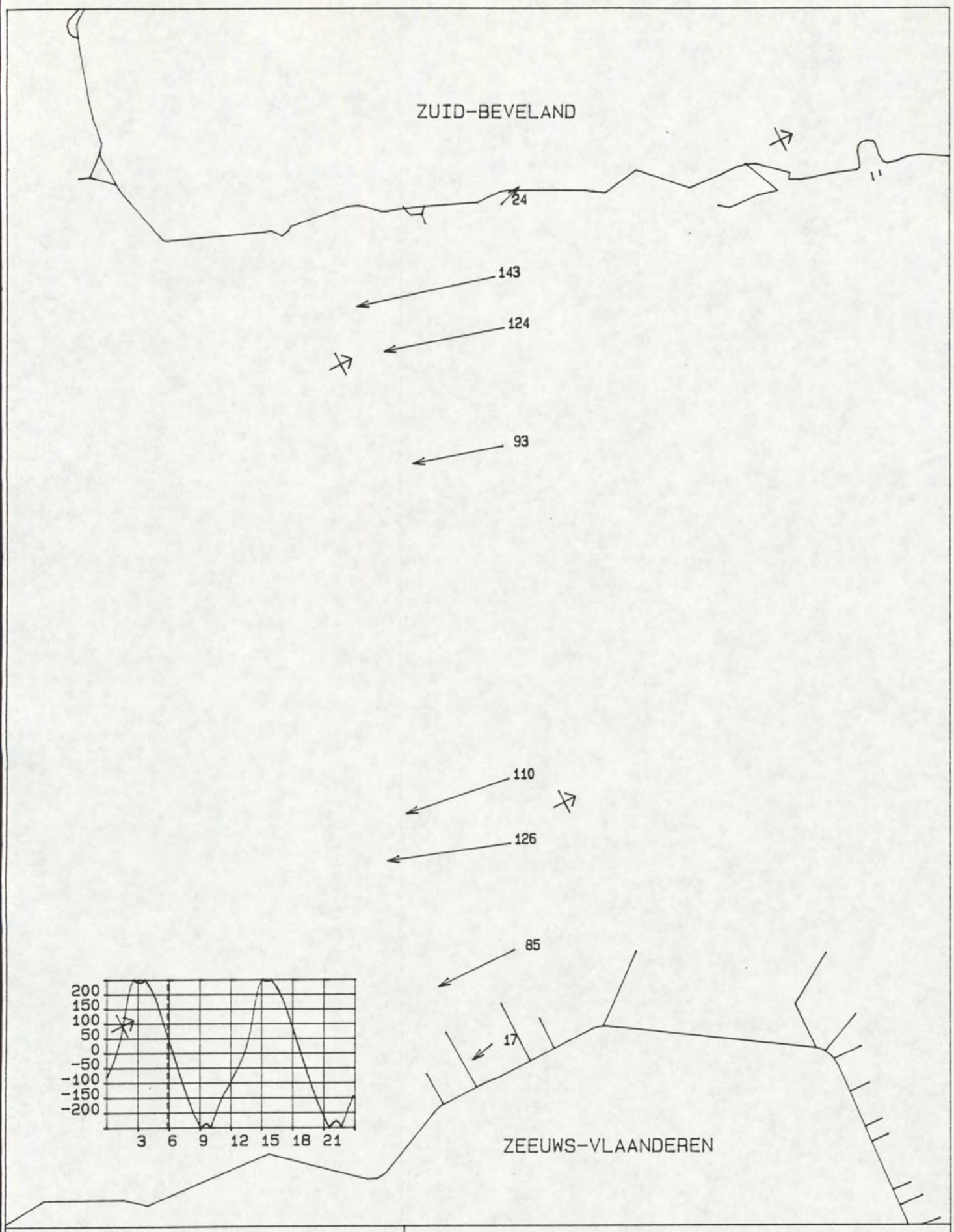

MAANUUR : 2.5	STROOMMETING G.V.OSSENISSE-MIDDELG.
TIJD M.E.T. : 5.46 uur	DATUM : 940624
WATERSTAND HANS : 67 cm	RIJKSWATERSTAAT
DIEPTE : GEMIDDELD	DIRECTIE ZEELAND
SCHAAL 1 : 25000.	MEETDIENST
STROOMSNELHEDEN IN cm/s	

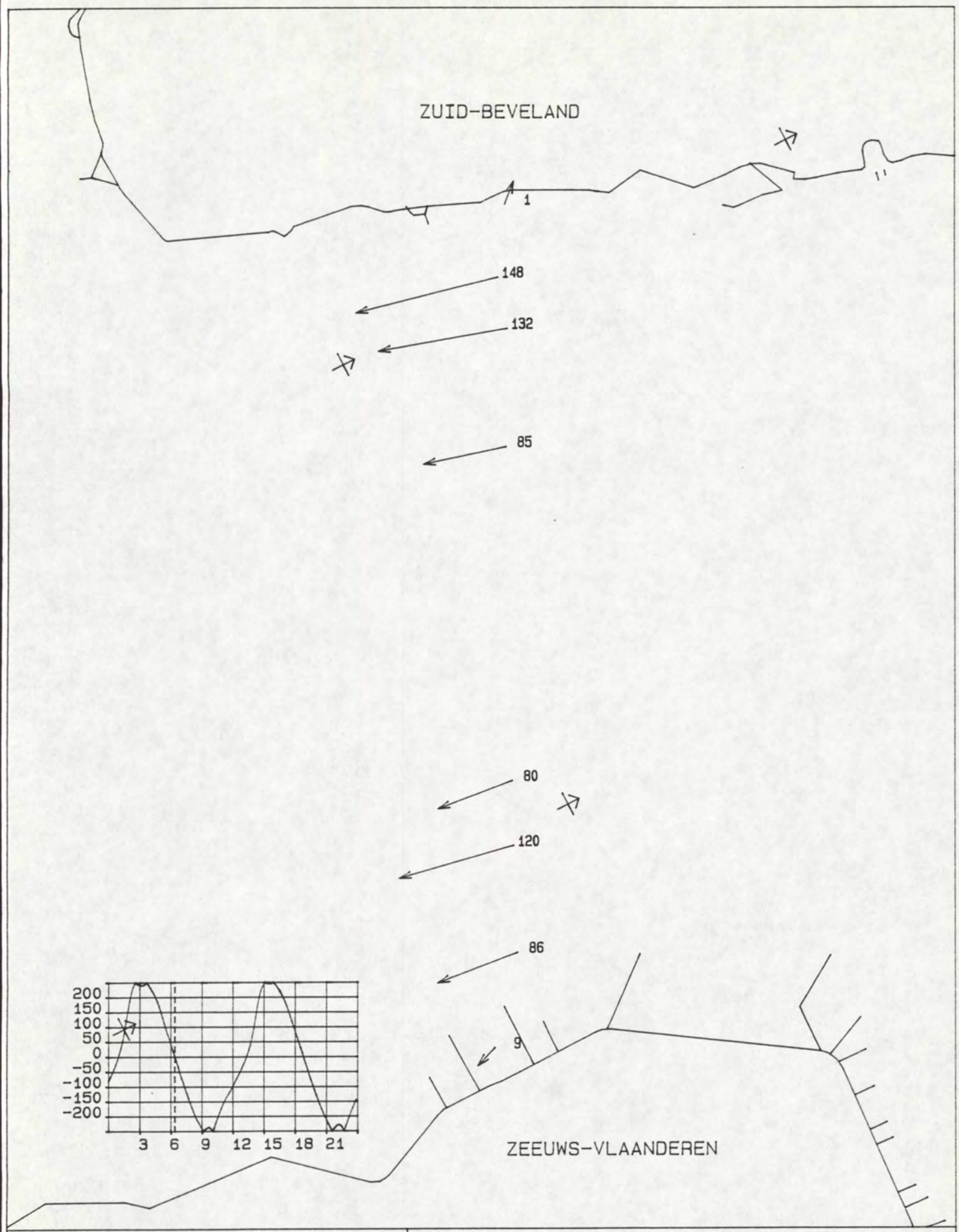

MAANUUR : 3.0	STROOMMETING G.V.OSSENISSE-MIDDELG.
TIJD M.E.T. : 6.18 uur	DATUM : 940624
WATERSTAND HANS : 9 cm	RIJKSWATERSTAAT
DIEPTE : GEMIDDELD	DIRECTIE ZEELAND
SCHAAL 1 : 25000.	MEETDIENST
STROOMSNELHEDEN IN cm/s	

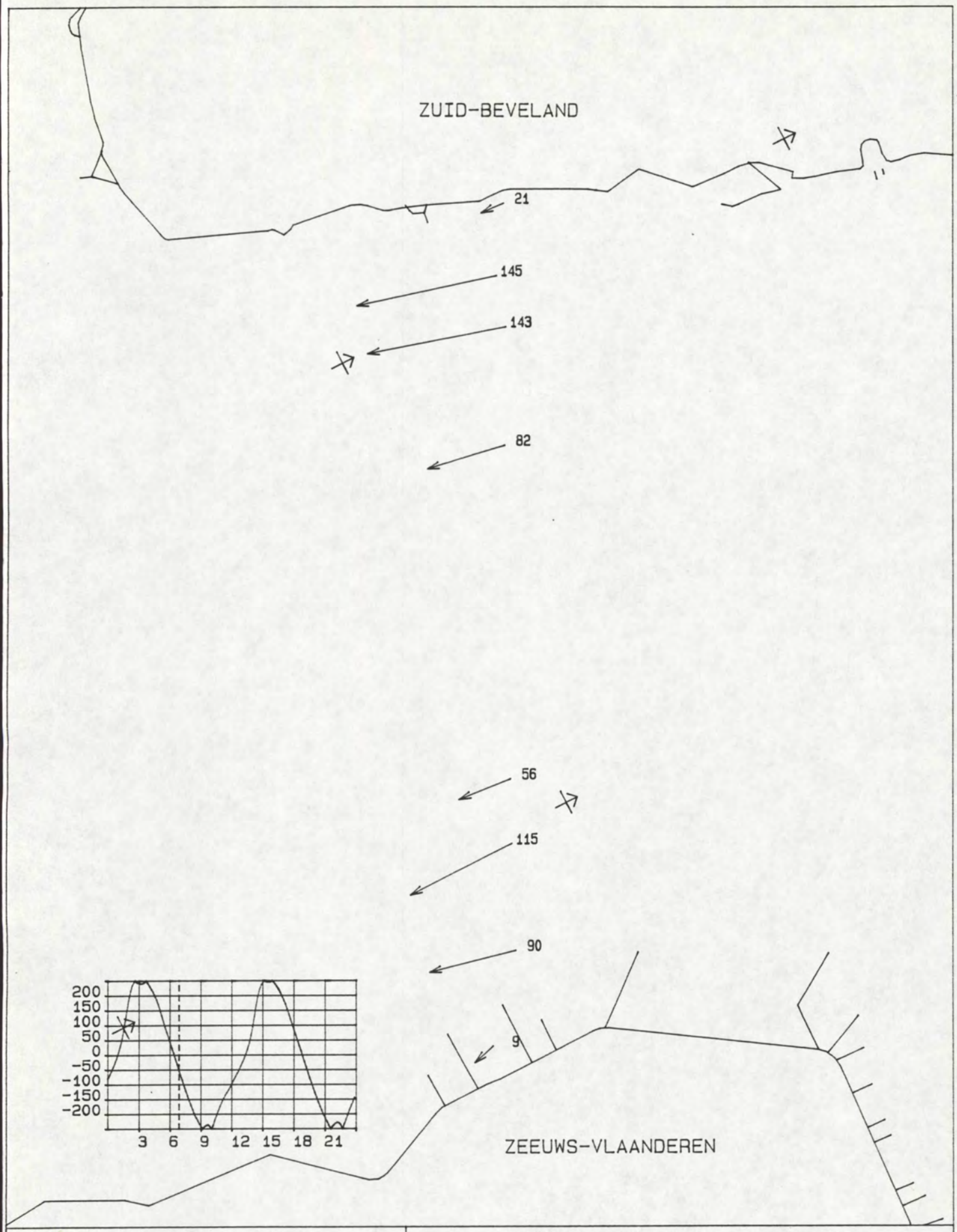

MAANUUR : 3.5	STROOMMETING G.V.OSSENISSE-MIDDELG.
TIJD M.E.T. : 6.49 uur	DATUM : 940624
WATERSTAND HANS : -48 cm	RIJKSWATERSTAAT
DIEPTE : GEMIDDELD	DIRECTIE ZEELAND
SCHAAL 1 : 25000.	MEETDIENST
STROOMSNELHEDEN IN cm/s	

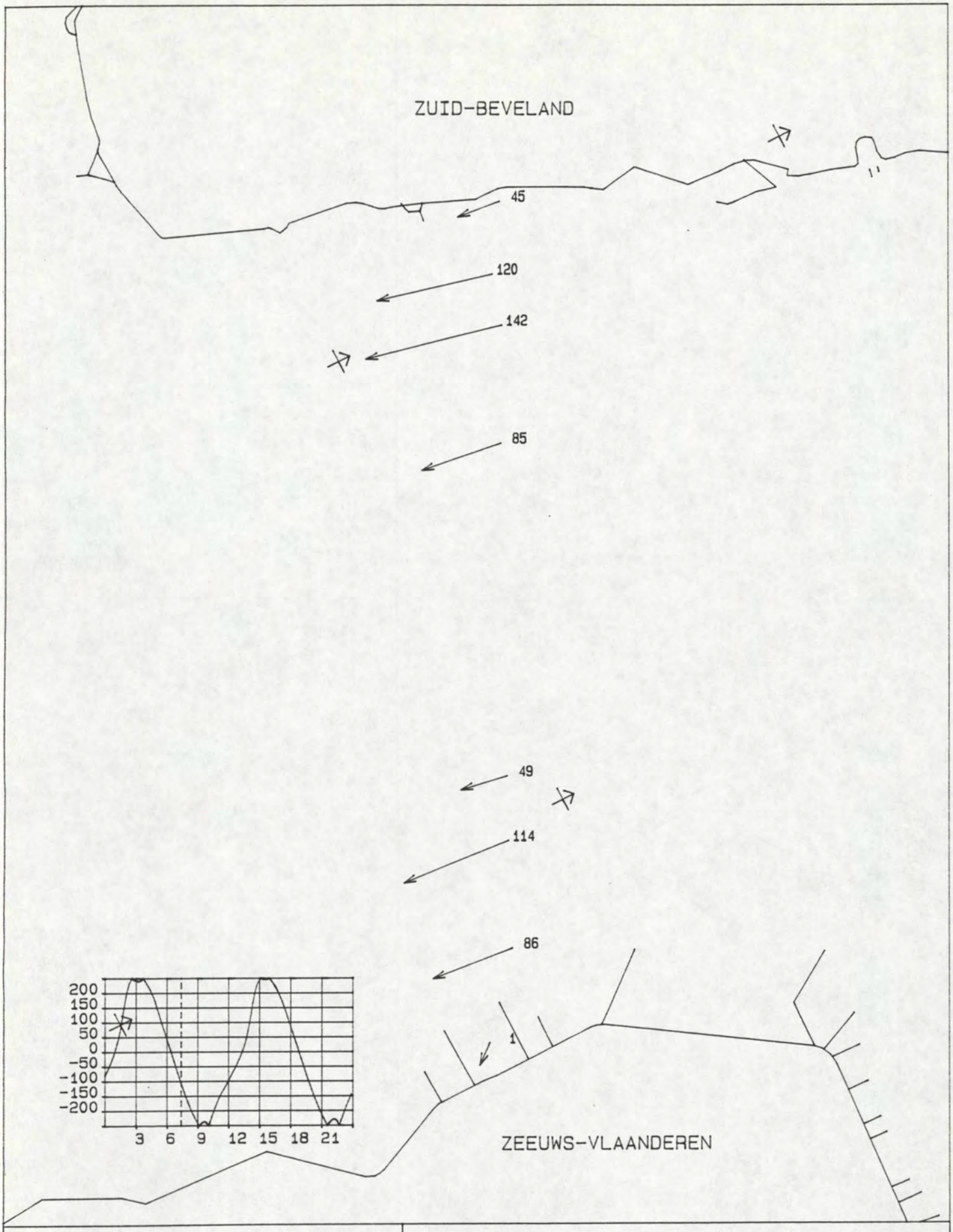

MAANUUR : 4.0 TIJD M.E.T. : 7.20 uur WATERSTAND HANS : -103 cm DIEPTE : GEMIDDELD SCHAAL 1 : 25000. STROOMSNELHEDEN IN cm/s	STROOMMETING G.V.OSSENISSE-MIDDELG. DATUM : 940624
	RIJKSWATERSTAAT DIRECTIE ZEELAND MEETDIENST

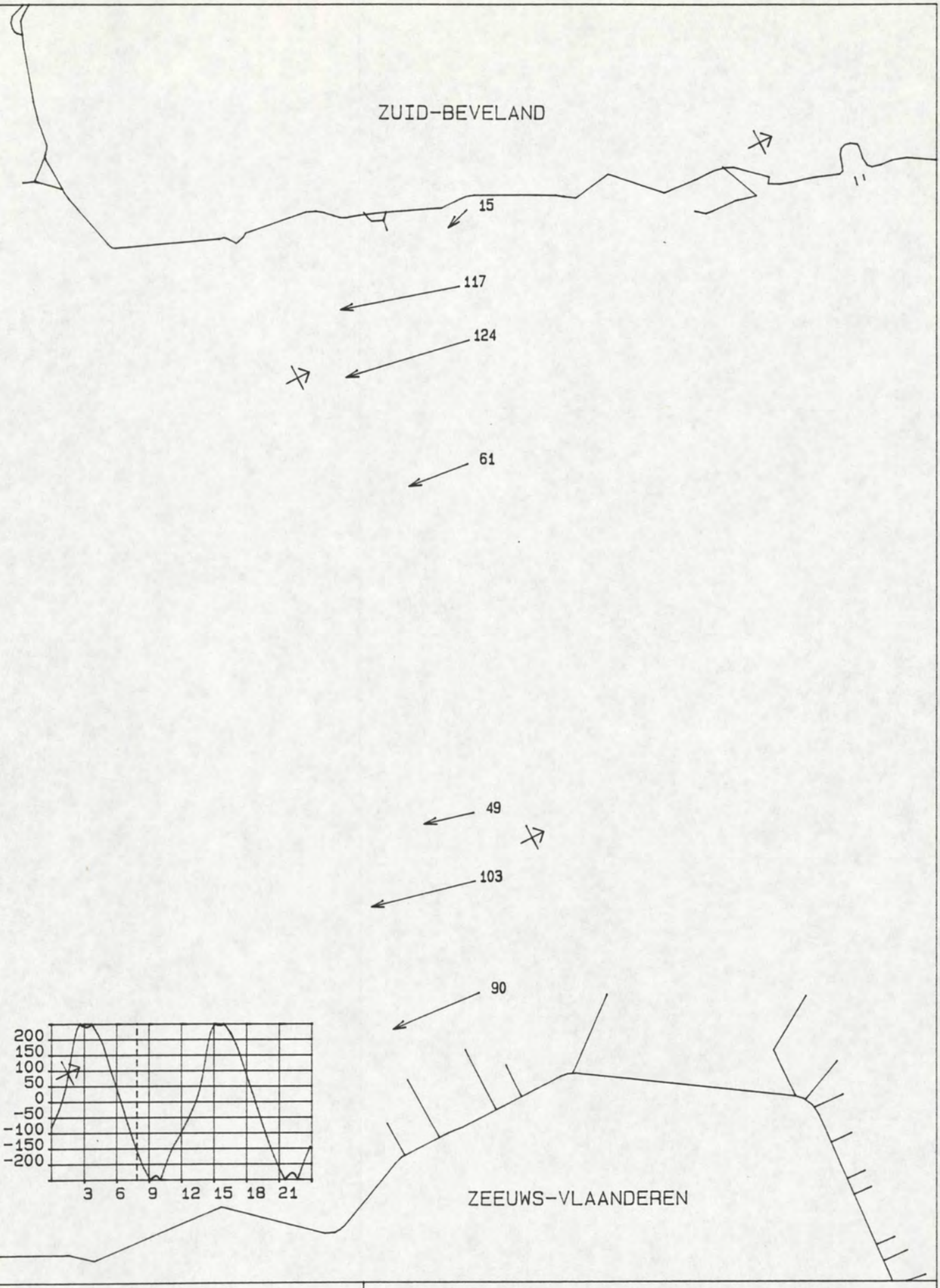

MAANUUR : 4.5	STROOMMETING G.V.OSSENISSE-MIDDELG.
TIJD M.E.T. : 7.51 uur	DATUM : 940624
WATERSTAND HANS : -156 cm	RIJKSWATERSTAAT
DIEPTE : GEMIDDELD	DIRECTIE ZEELAND
SCHAAL 1 : 25000.	MEETDIENST
STROOMSNELHEDEN IN cm/s	

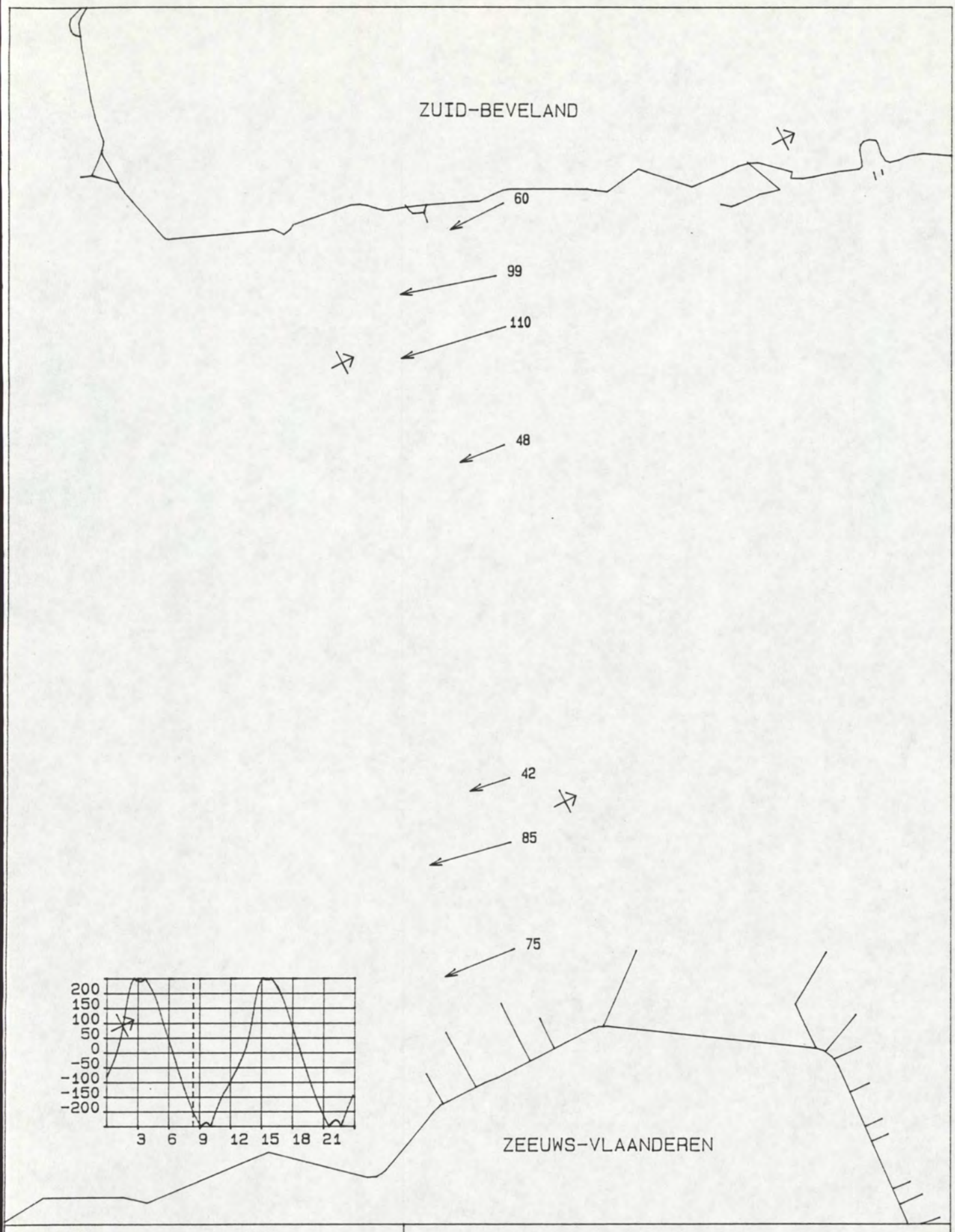

MAANUUR : 5.0 TIJD M.E.T. : 8.23 uur WATERSTAND HANS : -202 cm DIEPTE : GEMIDDELD SCHAAL 1 : 25000. STROOMSNELHEDEN IN cm/s	STROOMMETING G.V.OSSENISSE-MIDDELG. DATUM : 940624
	RIJKSWATERSTAAT DIRECTIE ZEELAND MEETDIENST

ZUID-BEVELAND

53

78

89

44

42

70

66

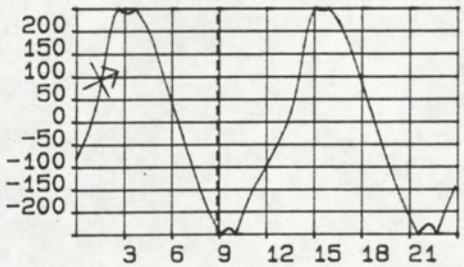

ZEEUWS-VLAANDEREN

MAANUUR : 5.5	STROOMMETING G.V.OSSENISSE-MIDDELG.
TIJD M.E.T. : 8.54 uur	DATUM : 940624
WATERSTAND HANS : -237 cm	RIJKSWATERSTAAT
DIEPTE : GEMIDDELD	DIRECTIE ZEELAND
SCHAAL 1 : 25000.	MEETDIENST
STROOMSNELHEDEN IN cm/s	

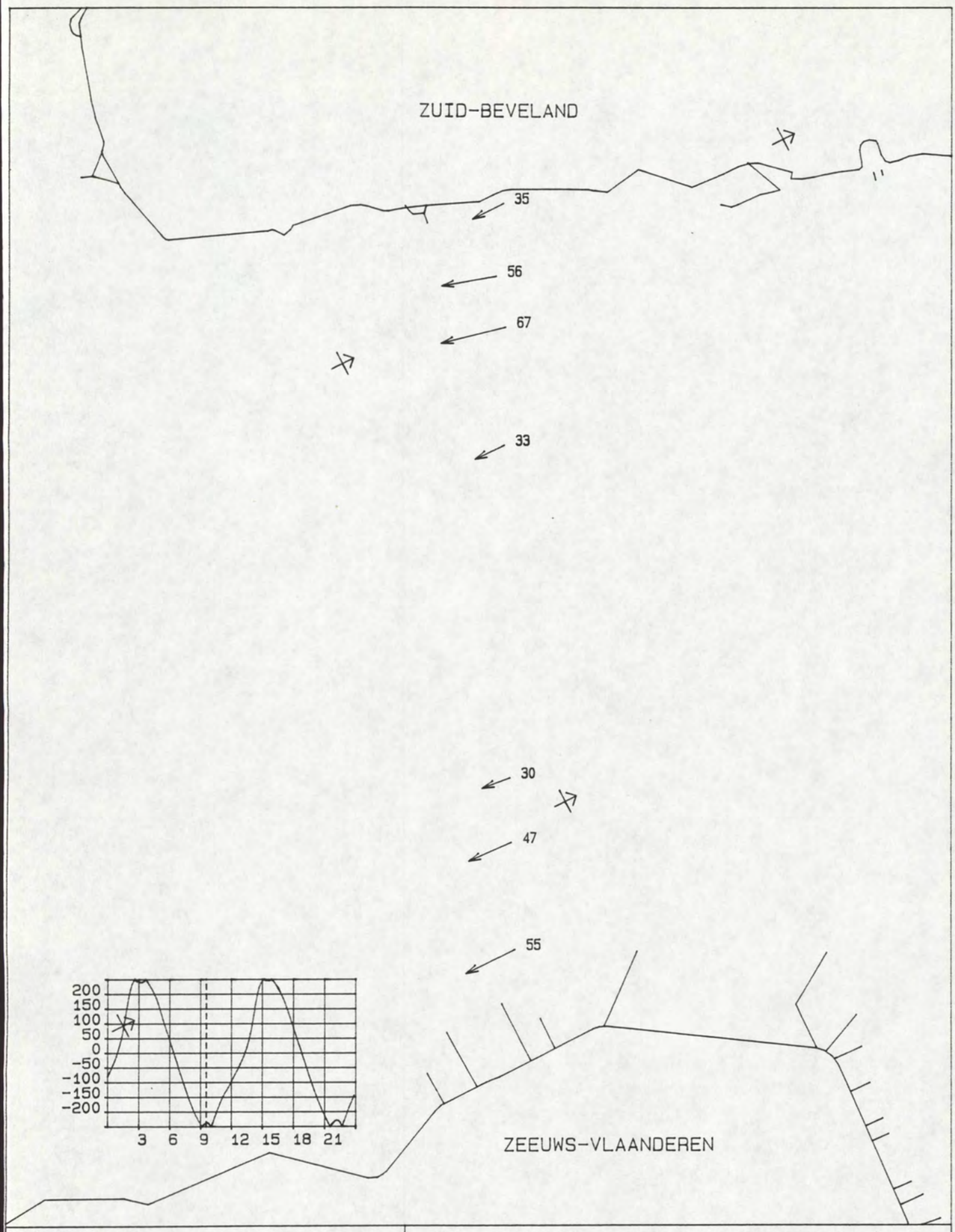

MAANUUR : 6.0	STROOMMETING G.V.OSSENISSE-MIDDELG.
TIJD M.E.T. : 9.25 uur	DATUM : 940624
WATERSTAND HANS : -260 cm	RIJKSWATERSTAAT
DIEPTE : GEMIDDELD	DIRECTIE ZEELAND
SCHAAL 1 : 25000.	MEETDIENST
STROOMSNELHEDEN IN cm/s	

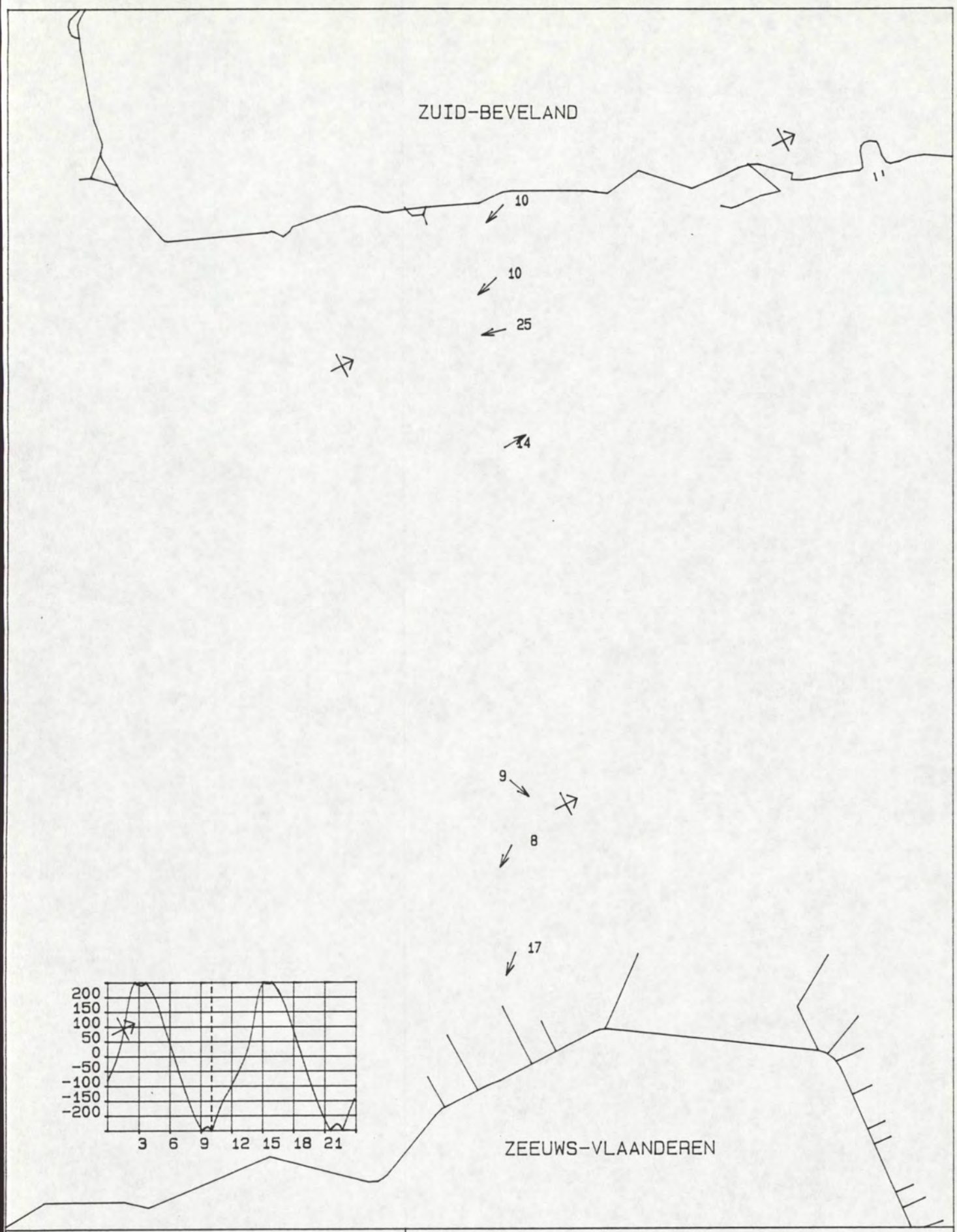

MAANUUR : 6.5	STROOMMETING G.V.OSSENISSE-MIDDELG.
TIJD M.E.T. : 9.56 uur	DATUM : 940624
WATERSTAND HANS : -255 cm	RIJKSWATERSTAAT
DIEPTE : GEMIDDELD	DIRECTIE ZEELAND
SCHAAL 1 : 25000.	MEETDIENST
STROOMSNELHEDEN IN cm/s	

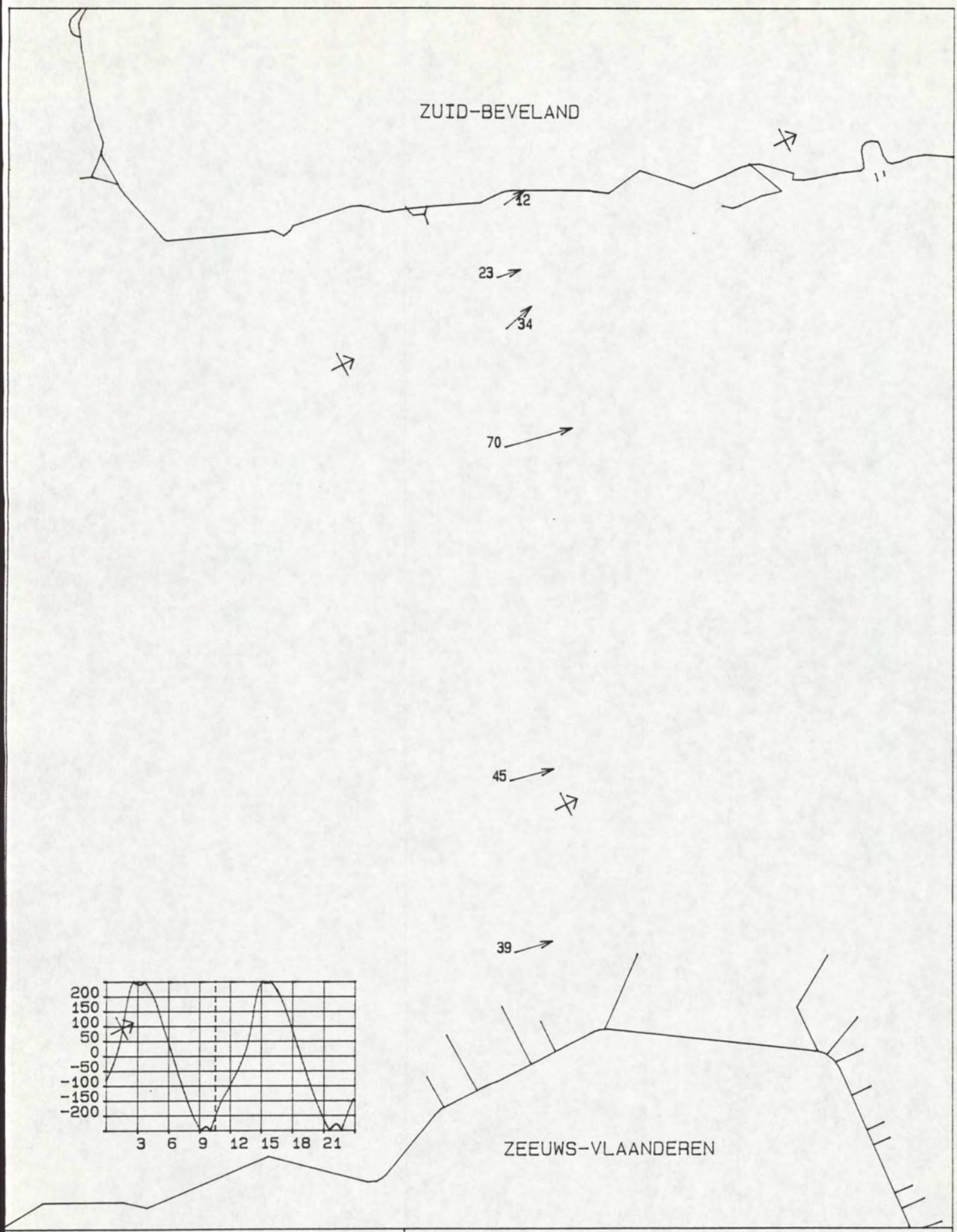

MAANUUR : 7.0	STROOMMETING G.V.OSSENISSE-MIDDELG.
TIJD M.E.T. : 10.28 uur	DATUM : 940624
WATERSTAND HANS : -208 cm	RIJKSWATERSTAAT
DIEPTE : GEMIDDELD	DIRECTIE ZEELAND
SCHAAL 1 : 25000.	MEETDIENST
STROOMSNELHEDEN IN cm/s	

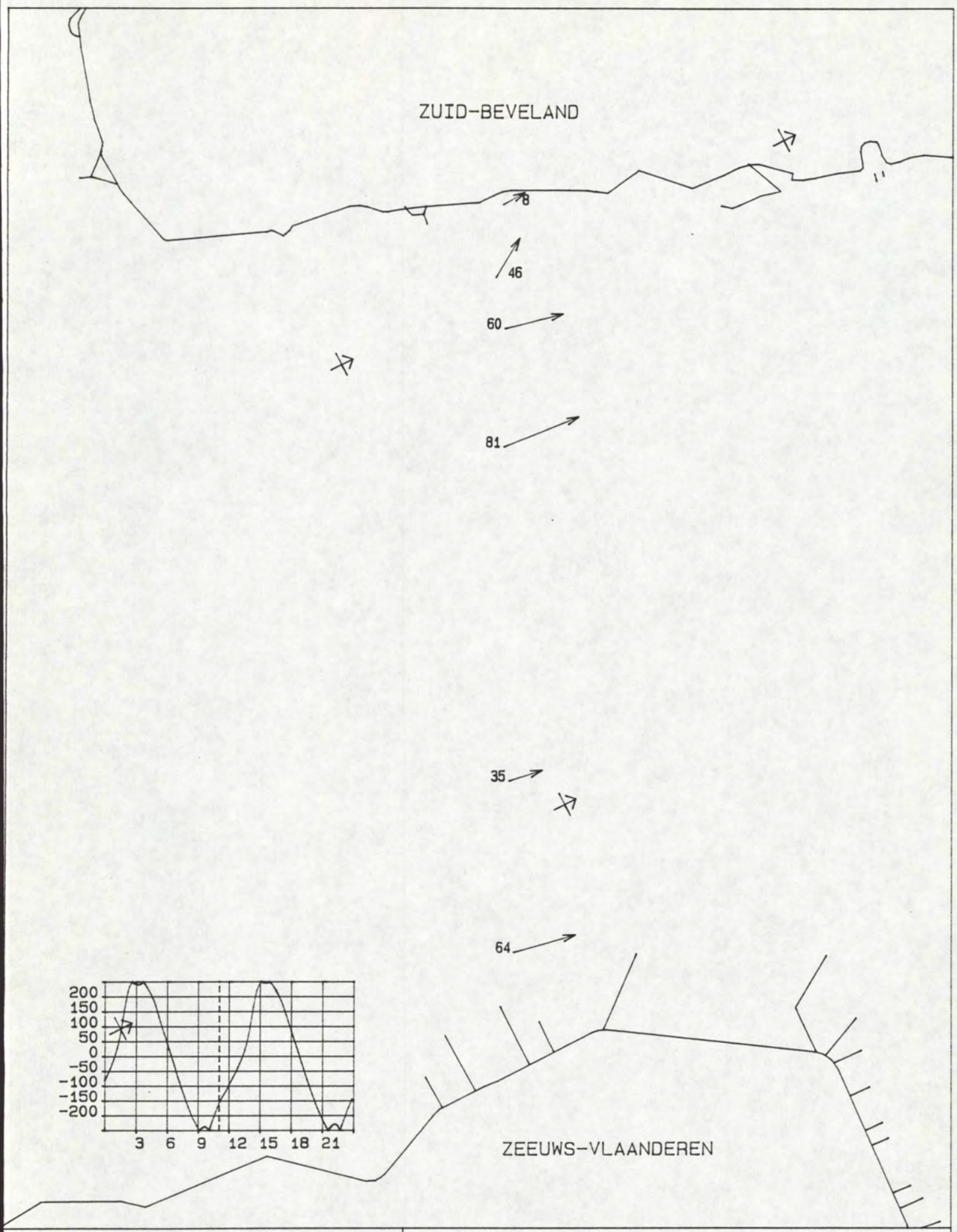

MAANUUR : 7.5	STROOMMETING G.V.OSSENISSE-MIDDELG.
TIJD M.E.T. : 10.59 uur	DATUM : 940624
WATERSTAND HANS : -161 cm	RIJKSWATERSTAAT
DIEPTE : GEMIDDELD	DIRECTIE ZEELAND
SCHAAL 1 : 25000.	MEETDIENST
STROOMSNELHEDEN IN cm/s	

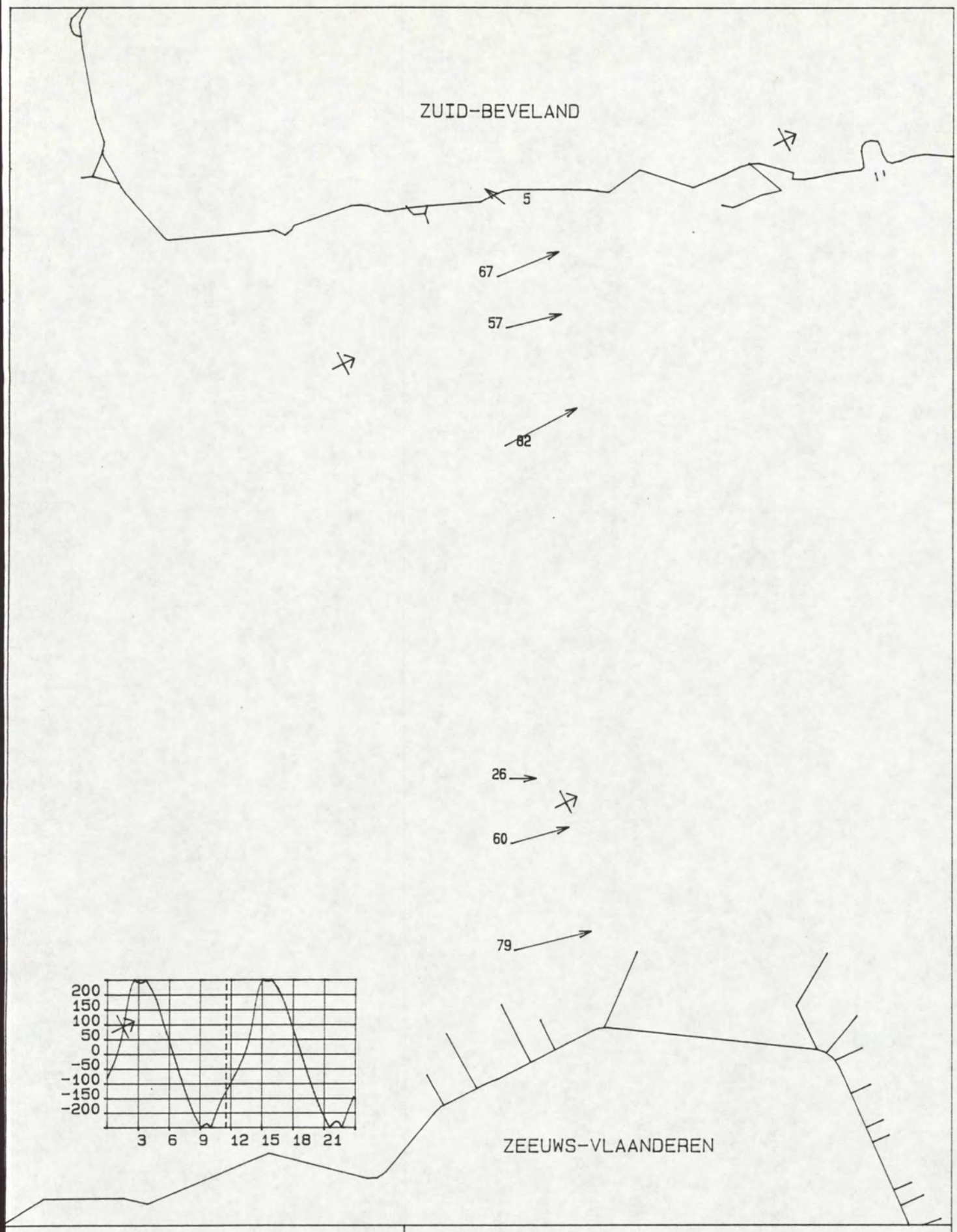

MAANUUR : 8.0	STROOMMETING G.V.OSSENISSE-MIDDELG.
TIJD M.E.T. : 11.30 uur	DATUM : 940624
WATERSTAND HANS : -128 cm	RIJKSWATERSTAAT
DIEPTE : GEMIDDELD	DIRECTIE ZEELAND
SCHAAL 1 : 25000.	MEETDIENST
STROOMSNELHEDEN IN cm/s	

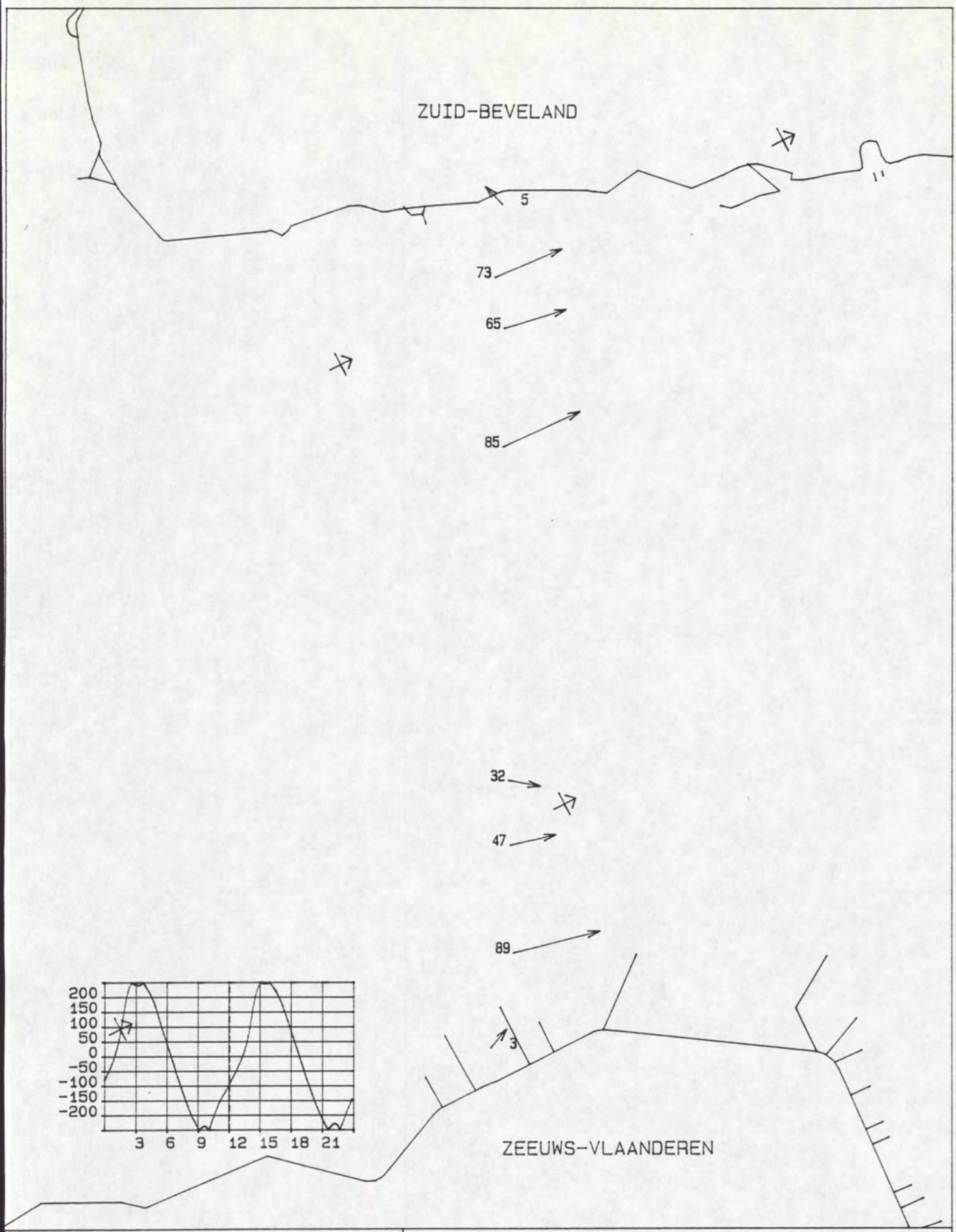

MAANUUR : 8.5	STROOMMETING G.V.OSSENISSE-MIDDELG.
TIJD M.E.T. : 12.01 uur	DATUM : 940624
WATERSTAND HANS : -95 cm	RIJKSWATERSTAAT
DIEPTE : GEMIDDELD	DIRECTIE ZEELAND
SCHAAL 1 : 25000.	MEETDIENST
STROOMSNELHEDEN IN cm/s	

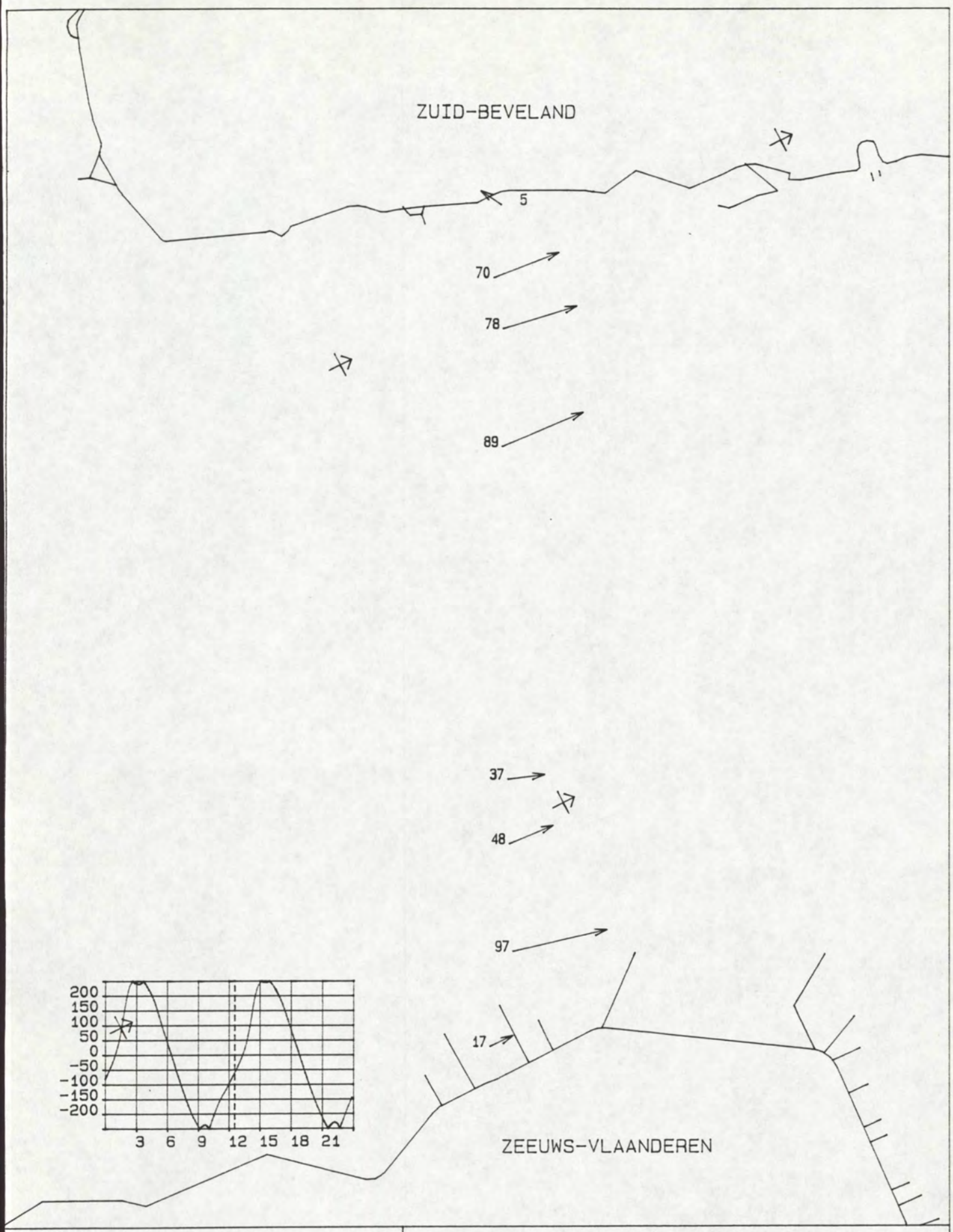

MAANUUR : 9.0	STROOMMETING G.V.OSSENISSE-MIDDELG.
TIJD M.E.T. : 12.33 uur	DATUM : 940624
WATERSTAND HANS : -59 cm	RIJKSWATERSTAAT
DIEPTE : GEMIDDELD	DIRECTIE ZEELAND
SCHAAL 1 : 25000.	MEETDIENST
STROOMSNELHEDEN IN cm/s	

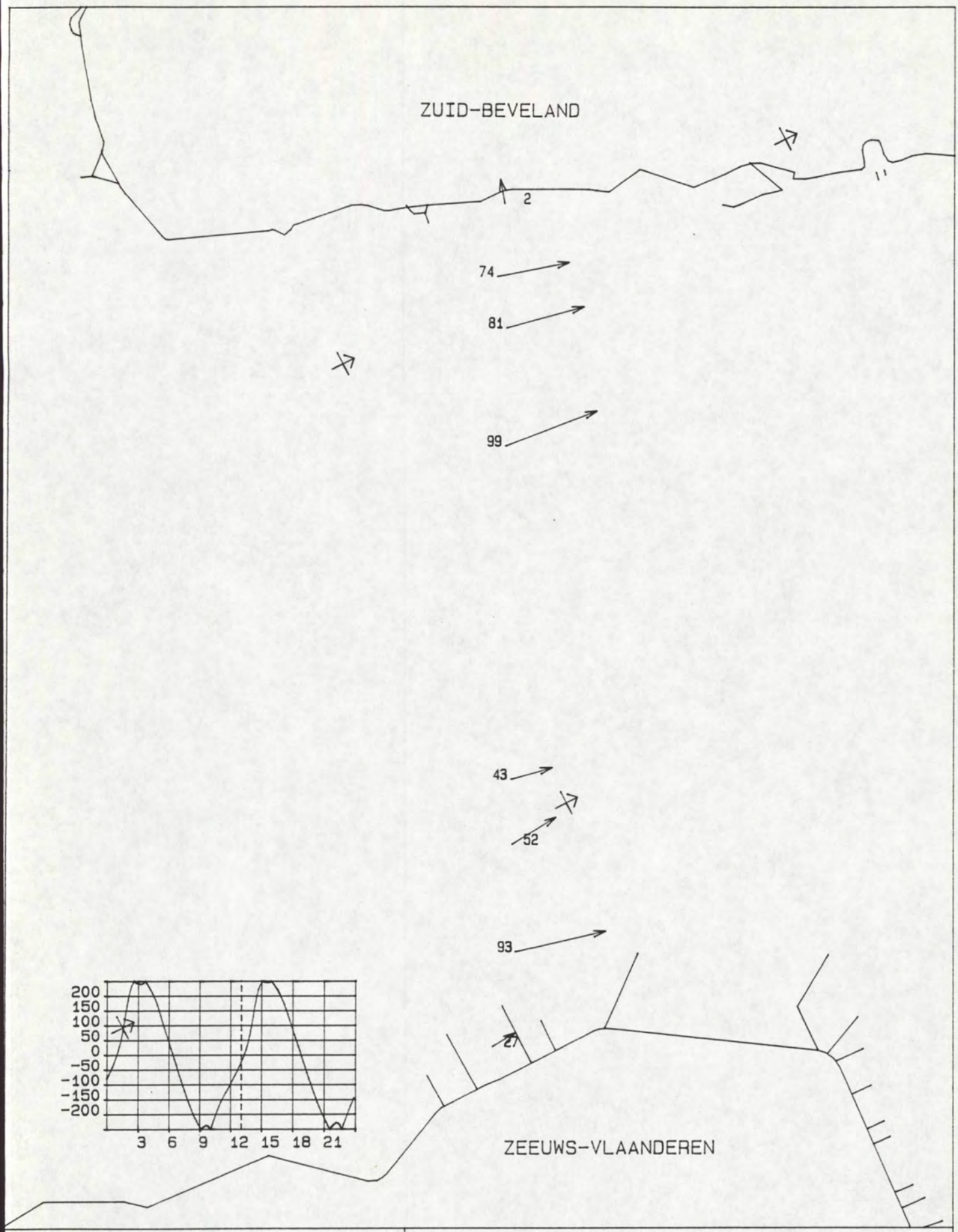

MAANUUR : 9.5	STROOMMETING G.V.OSSENISSE-MIDDELG.
TIJD M.E.T. : 13.04 uur	DATUM : 940624
WATERSTAND HANS : -21 cm	RIJKSWATERSTAAT
DIEPTE : GEMIDDELD	DIRECTIE ZEELAND
SCHAAL 1 : 25000.	MEETDIENST
STROOMSNELHEDEN IN cm/s	

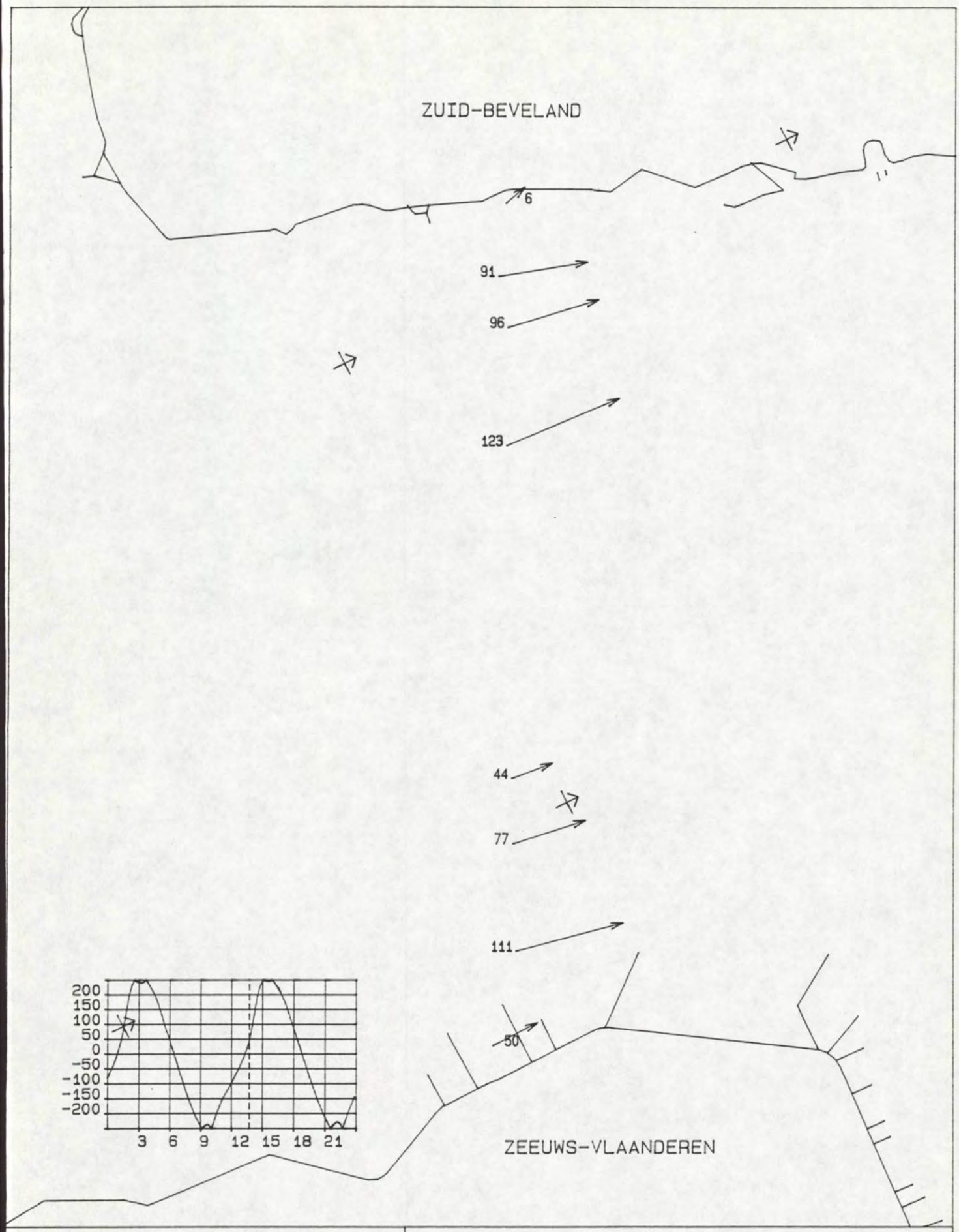

MAANUUR : 10.0	STROOMMETING G.V.OSSENISSE-MIDDELG.
TIJD M.E.T. : 13.35 uur	DATUM : 940624
WATERSTAND HANS : 30 cm	RIJKSWATERSTAAT
DIEPTE : GEMIDDELD	DIRECTIE ZEELAND
SCHAAL 1 : 25000.	MEETDIENST
STROOMSNELHEDEN IN cm/s	

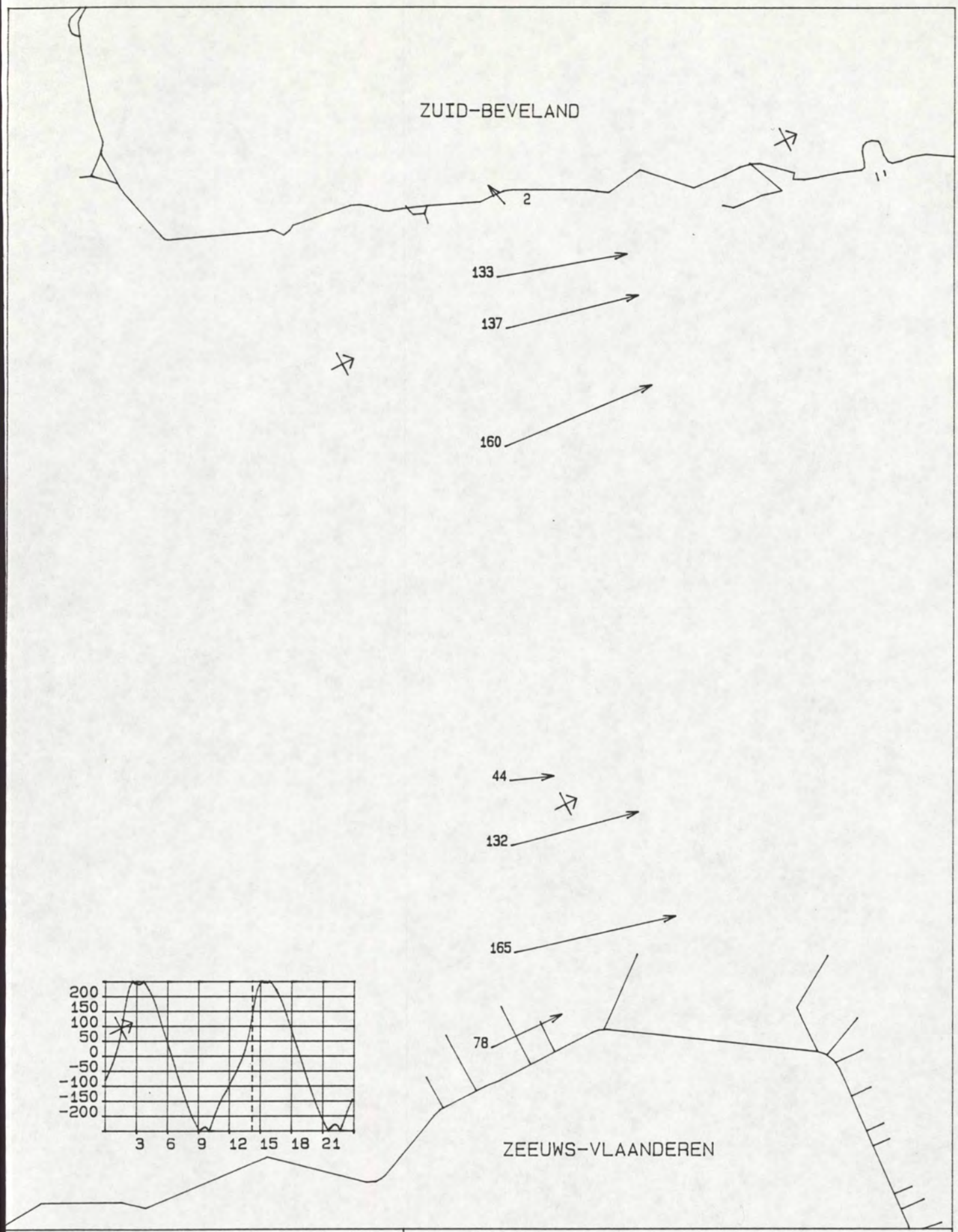

MAANUUR : 10.5	STROOMMETING G.V.OSSENISSE-MIDDELG.
TIJD M.E.T. : 14.06 uur	DATUM : 940624
WATERSTAND HANS : 115 cm	RIJKSWATERSTAAT
DIEPTE : GEMIDDELD	DIRECTIE ZEELAND
SCHAAL 1 : 25000.	MEETDIENST
STROOMSNELHEDEN IN cm/s	

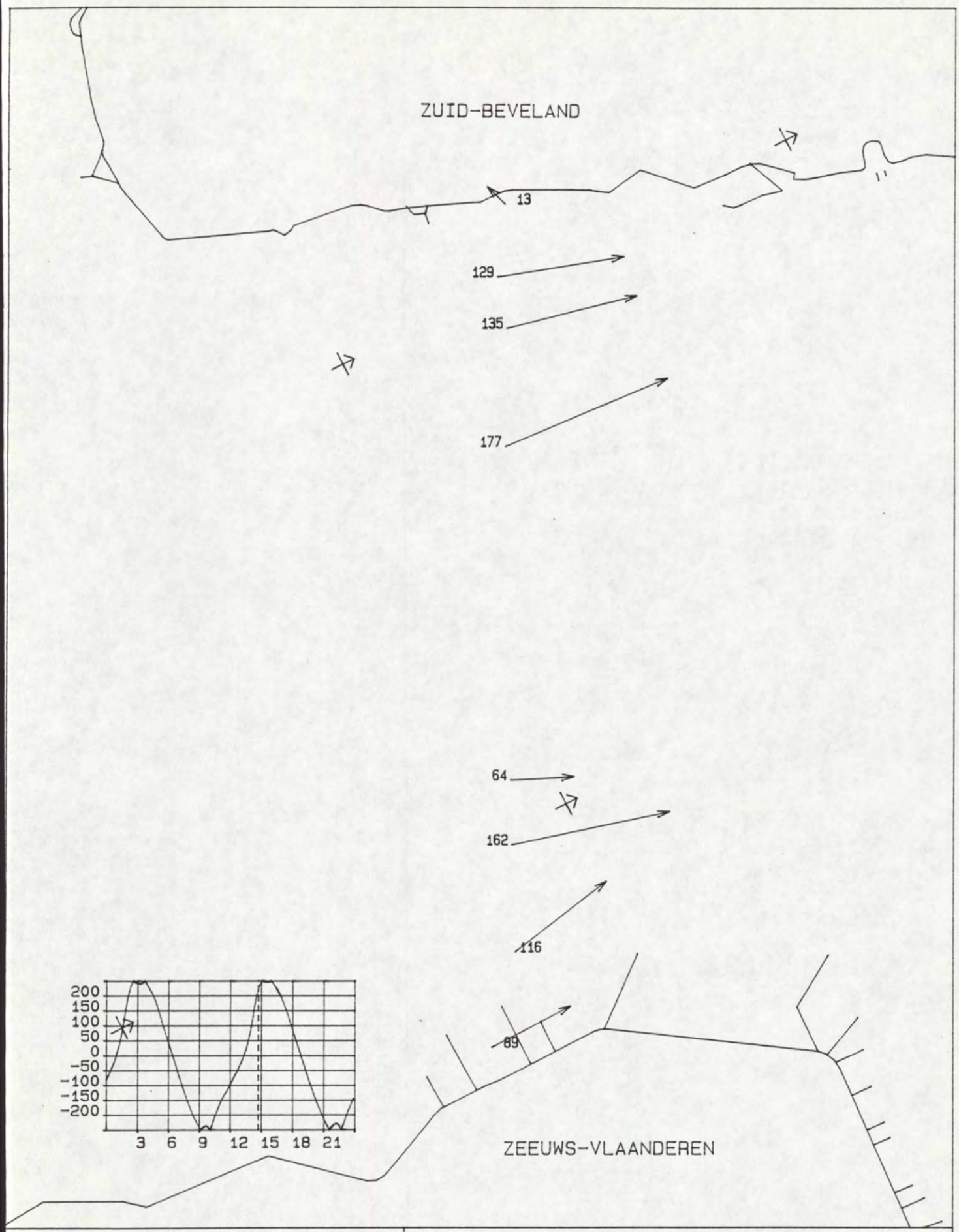

MAANUUR : 11.0	STROOMMETING G.V.OSSENISSE-MIDDELG.
TIJD M.E.T. : 14.38 uur	DATUM : 940624
WATERSTAND HANS : 216 cm	RIJKSWATERSTAAT
DIEPTE : GEMIDDELD	DIRECTIE ZEELAND
SCHAAL 1 : 25000.	MEETDIENST
STROOMSNELHEDEN IN cm/s	

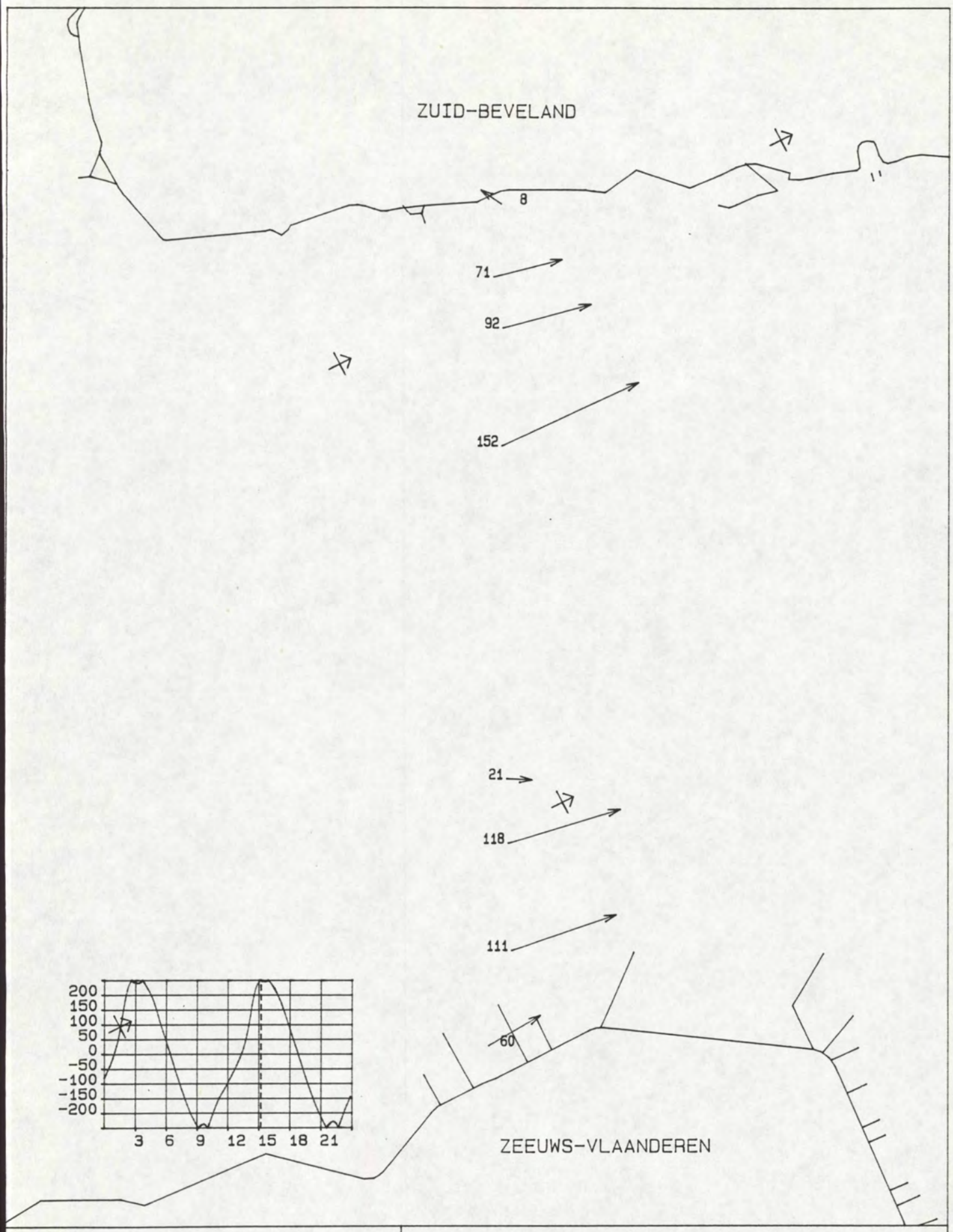

MAANUUR : 11.5	STROOMMETING G.V.OSSENISSE-MIDDELG.
TIJD M.E.T. : 15.09 uur	DATUM : 940624
WATERSTAND HANS : 250 cm	RIJKSWATERSTAAT
DIEPTE : GEMIDDELD	DIRECTIE ZEELAND
SCHAAL 1 : 25000.	MEETDIENST
STROOMSNELHEDEN IN cm/s	

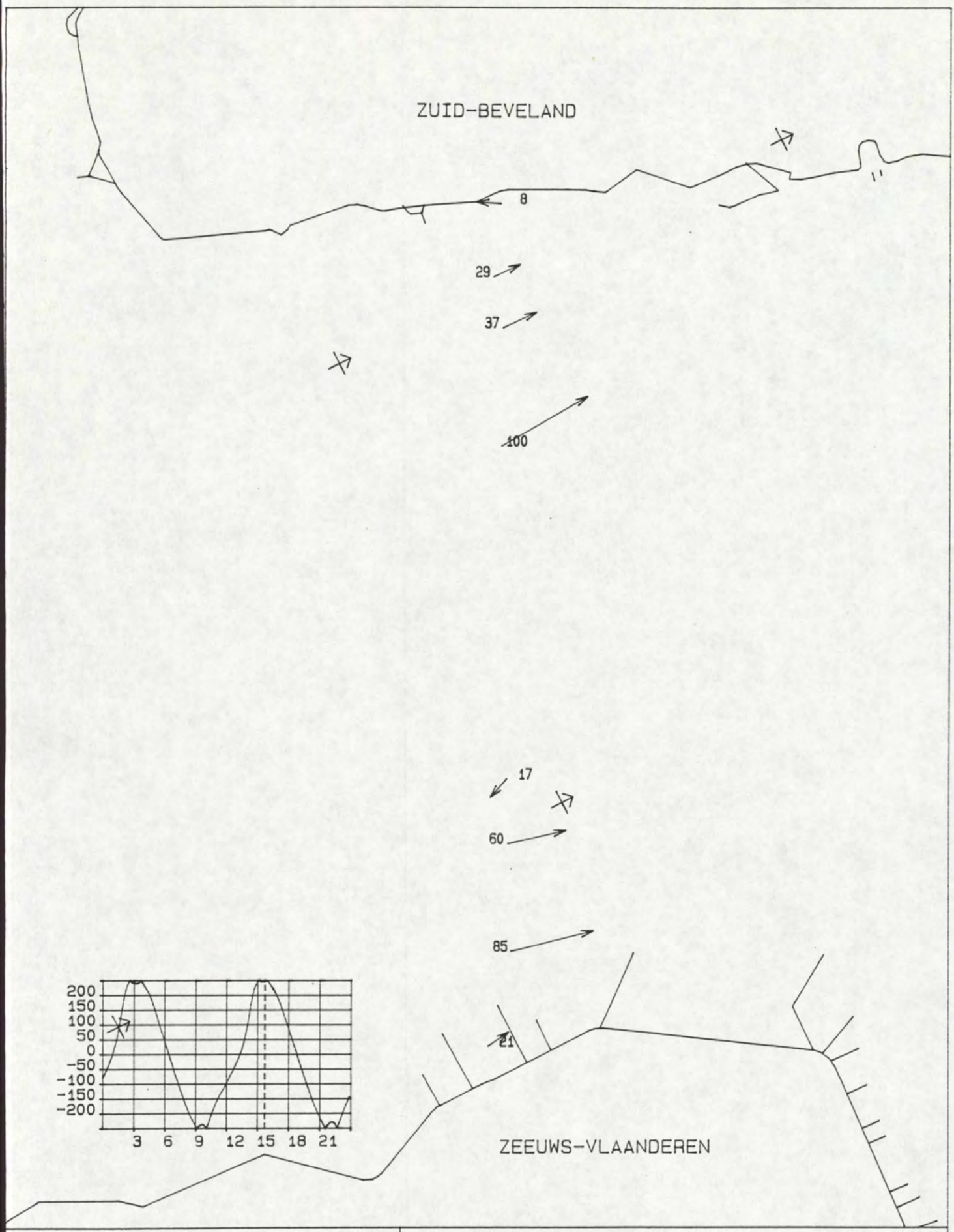

MAANUUR : 0.0	STROOMMETING G.V.OSSENISSE-MIDDELG.
TIJD M.E.T. : 15.40 uur	DATUM : 940624
WATERSTAND HANS : 254 cm	RIJKSWATERSTAAT
DIEPTE : GEMIDDELD	DIRECTIE ZEELAND
SCHAAL 1 : 25000.	MEETDIENST
STROOMSNELHEDEN IN cm/s	

ZUID-BEVELAND

38

16

10

19

53

6

15

20

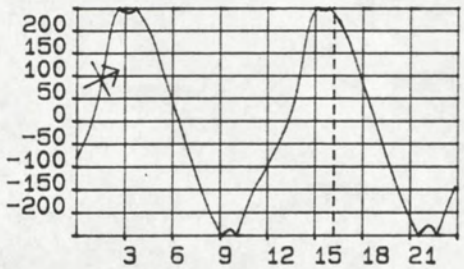

ZEEUWS-VLAANDEREN

MAANUUR : .5	STROOMMETING G.V.OSSENISSE-MIDDELG.
TIJD M.E.T. : 16.11 uur	DATUM : 940624
WATERSTAND HANS : 239 cm	RIJKSWATERSTAAT
DIEPTE : GEMIDDELD	DIRECTIE ZEELAND
SCHAAL 1 : 25000.	MEETDIENST
STROOMSNELHEDEN IN cm/s	

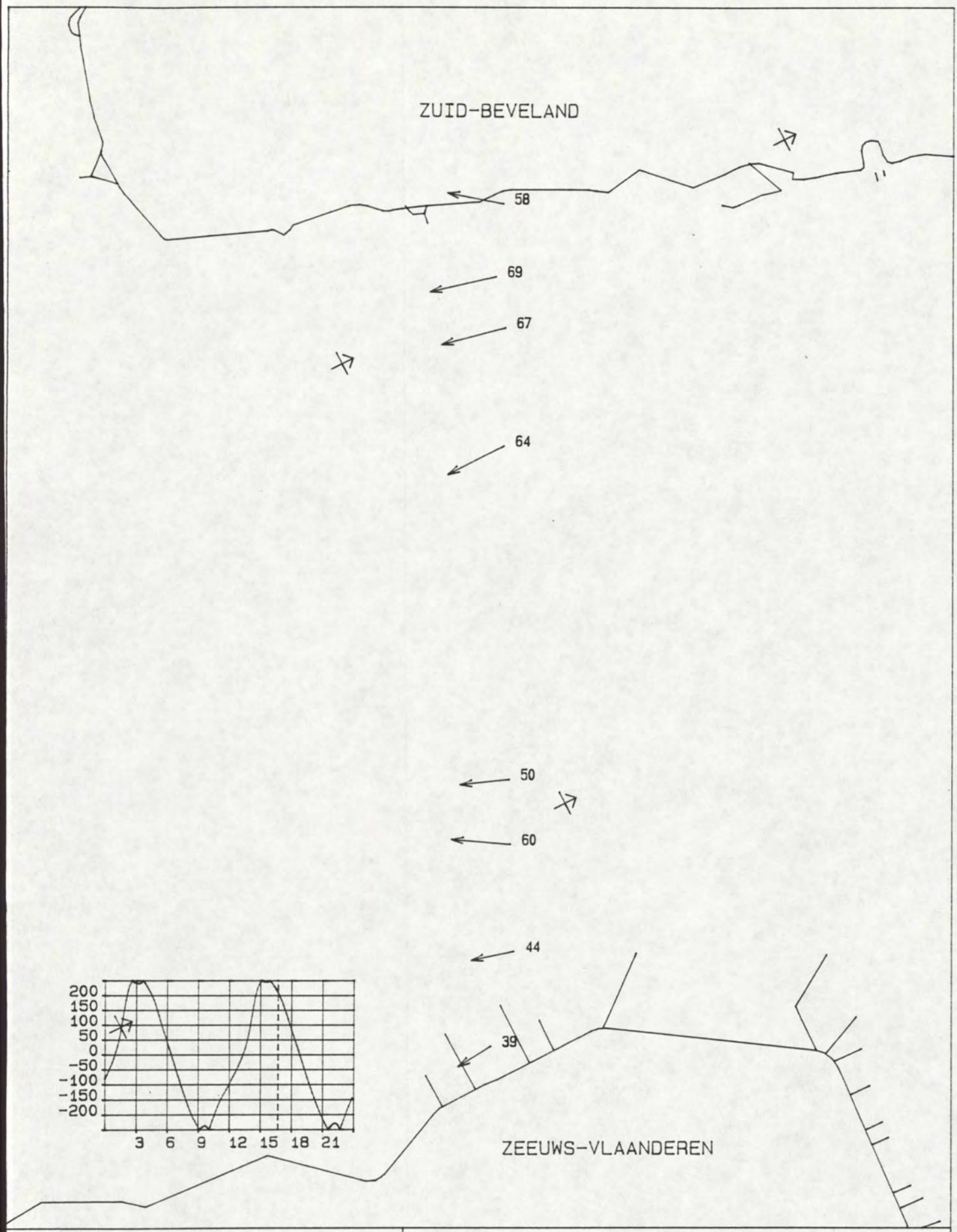

MAANUUR : 1.0	STROOMMETING G.V.OSSENISSE-MIDDELG.
TIJD M.E.T. : 16.43 uur	DATUM : 940624
WATERSTAND HANS : 207 cm	RIJKSWATERSTAAT
DIEPTE : GEMIDDELD	DIRECTIE ZEELAND
SCHAAL 1 : 25000.	MEETDIENST
STROOMSNELHEDEN IN cm/s	

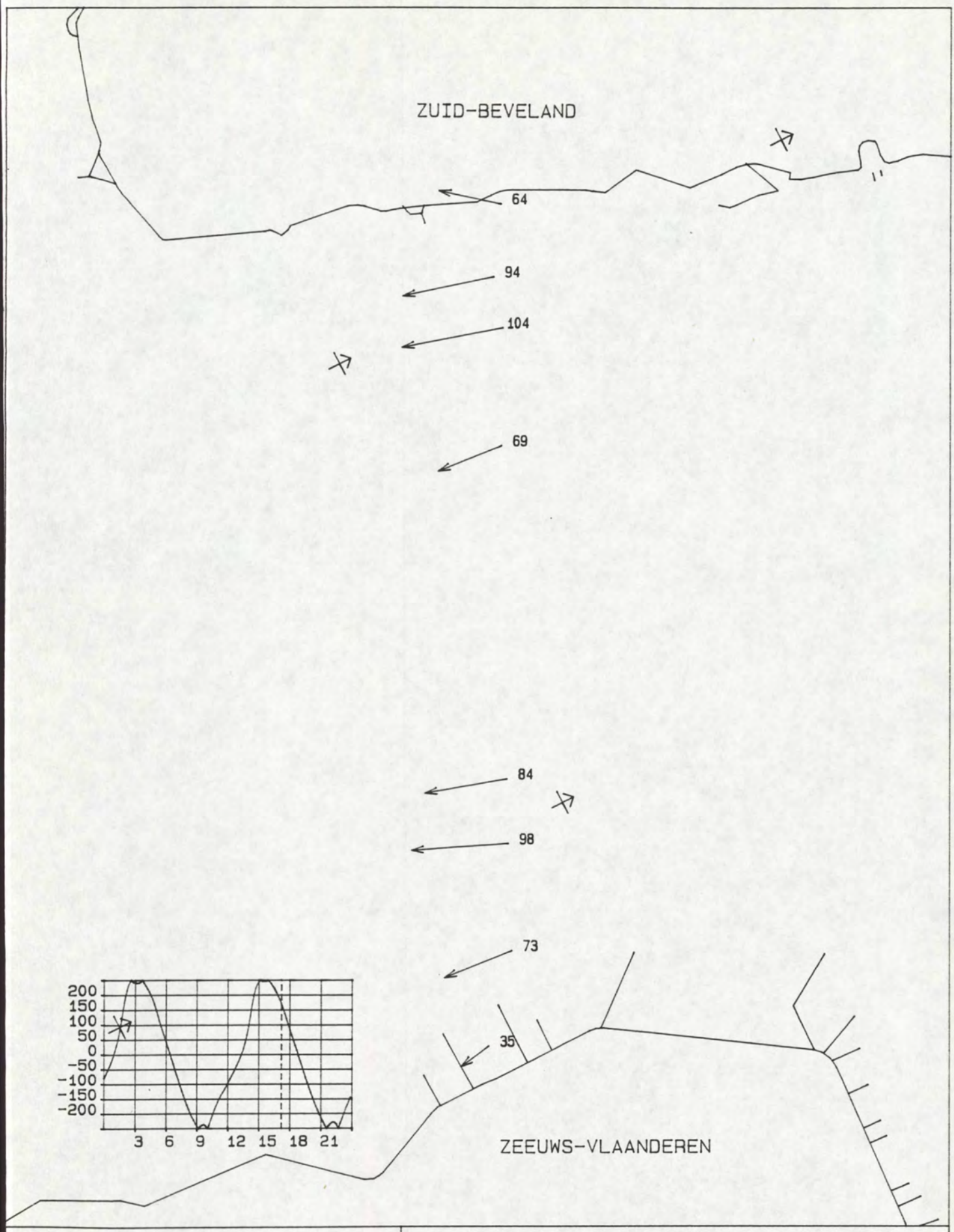

MAANUUR : 1.5	STROOMMETING G.V.OSSENISSE-MIDDELG.
TIJD M.E.T. : 17.14 uur	DATUM : 940624
WATERSTAND HANS : 166 cm	RIJKSWATERSTAAT
DIEPTE : GEMIDDELD	DIRECTIE ZEELAND
SCHAAL 1 : 25000.	MEETDIENST
STROOMSNELHEDEN IN cm/s	

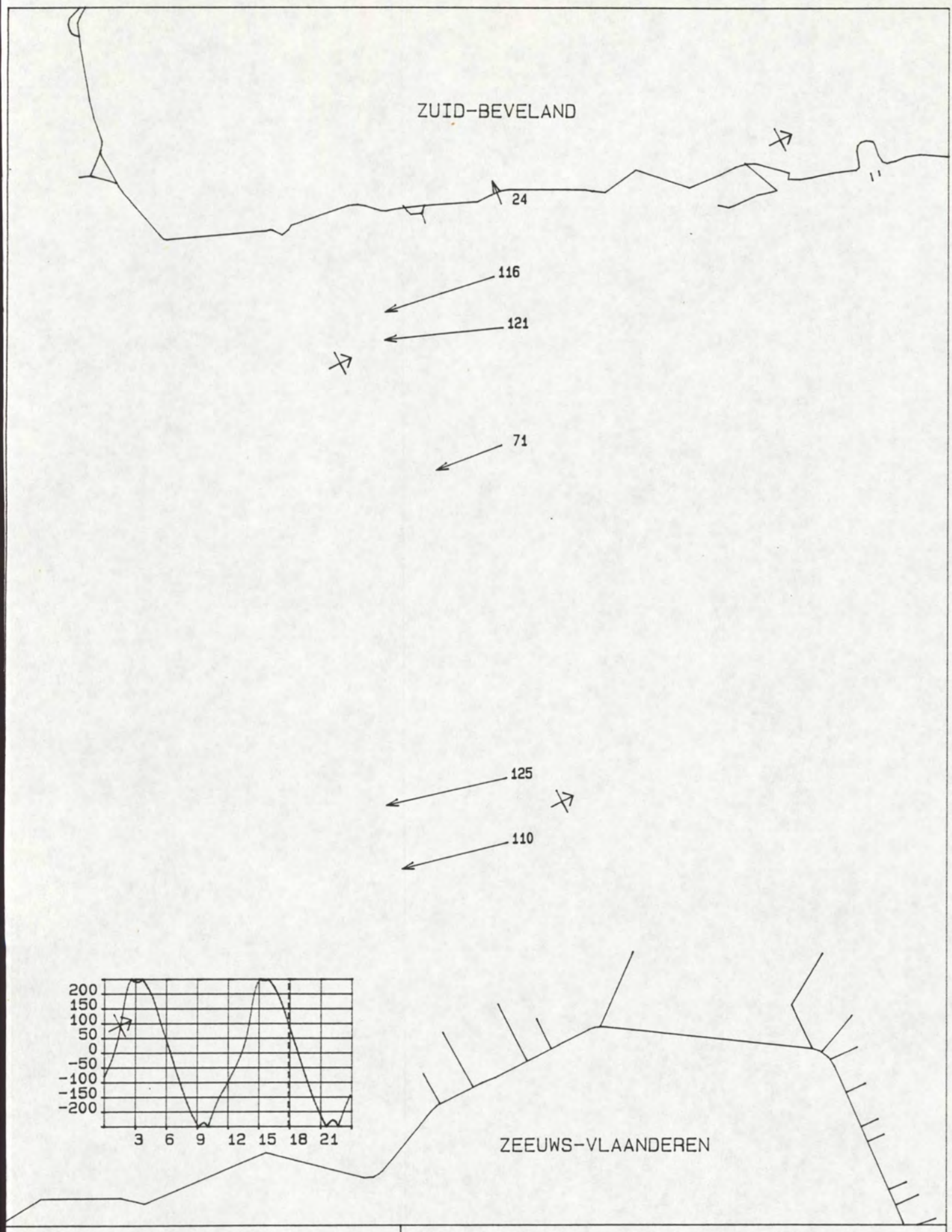

MAANUUR : 2.0	STROOMMETING G.V.OSSENISSE-MIDDELG.
TIJD M.E.T. : 17.45 uur	DATUM : 940624
WATERSTAND HANS : 112 cm	RIJKSWATERSTAAT
DIEPTE : GEMIDDELD	DIRECTIE ZEELAND
SCHAAL 1 : 25000.	MEETDIENST
STROOMSNELHEDEN IN cm/s	

11. Debiet

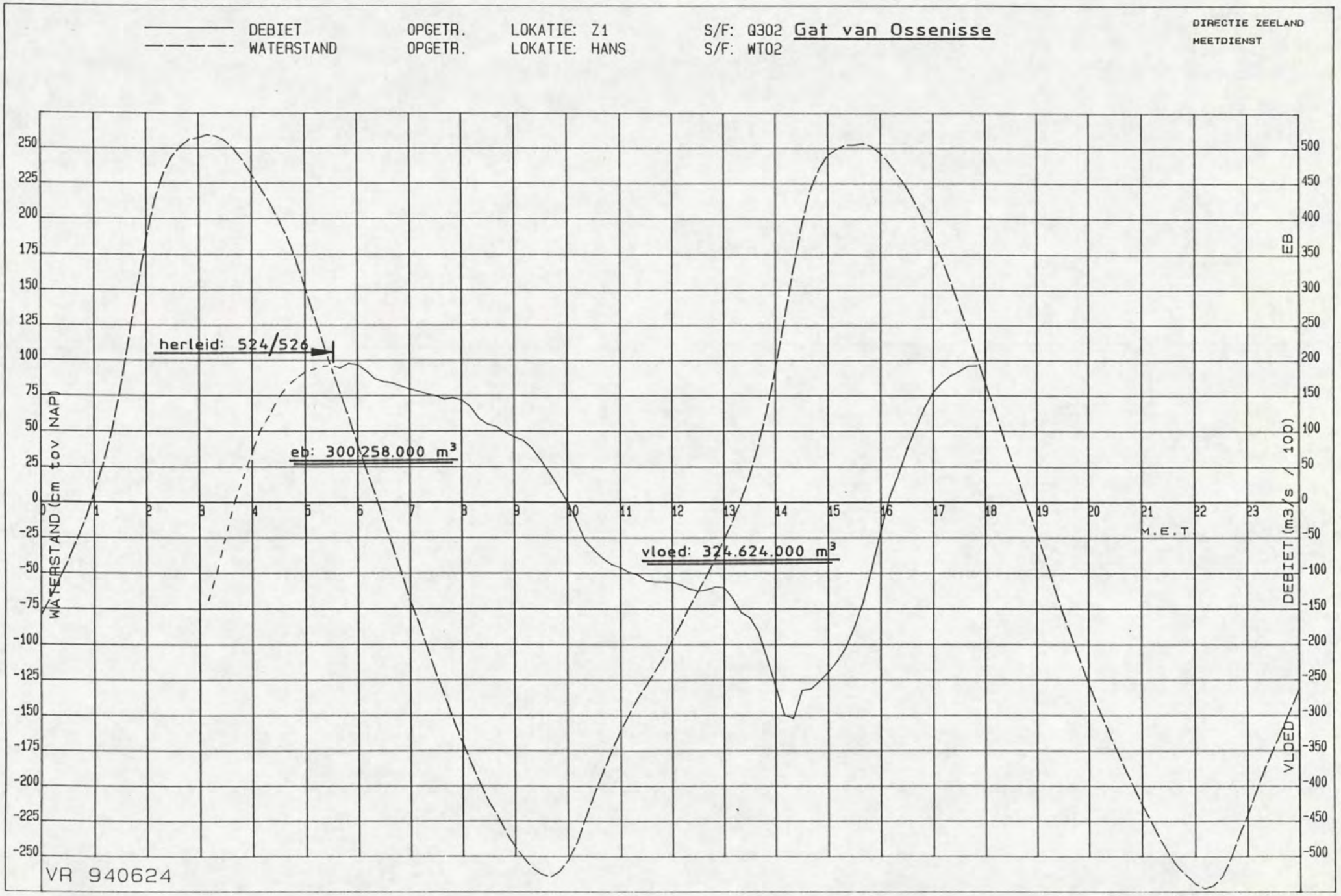
DEBIET OPGETR. LOKATIE: Z1 S/F: Q302 Gat van Ossenisse
WATERSTAND OPGETR. LOKATIE: HANS S/F: WT02
DIRECTIE ZEELAND
MEETDIENST
herleid: 524/526
eb: 300.258.000 m³
vloed: 324.624.000 m³
WATERSTAND (cm tov NAP)
DEBIET (m3/s / 10D)
EB
VLOED
M.E.T
VR 940624

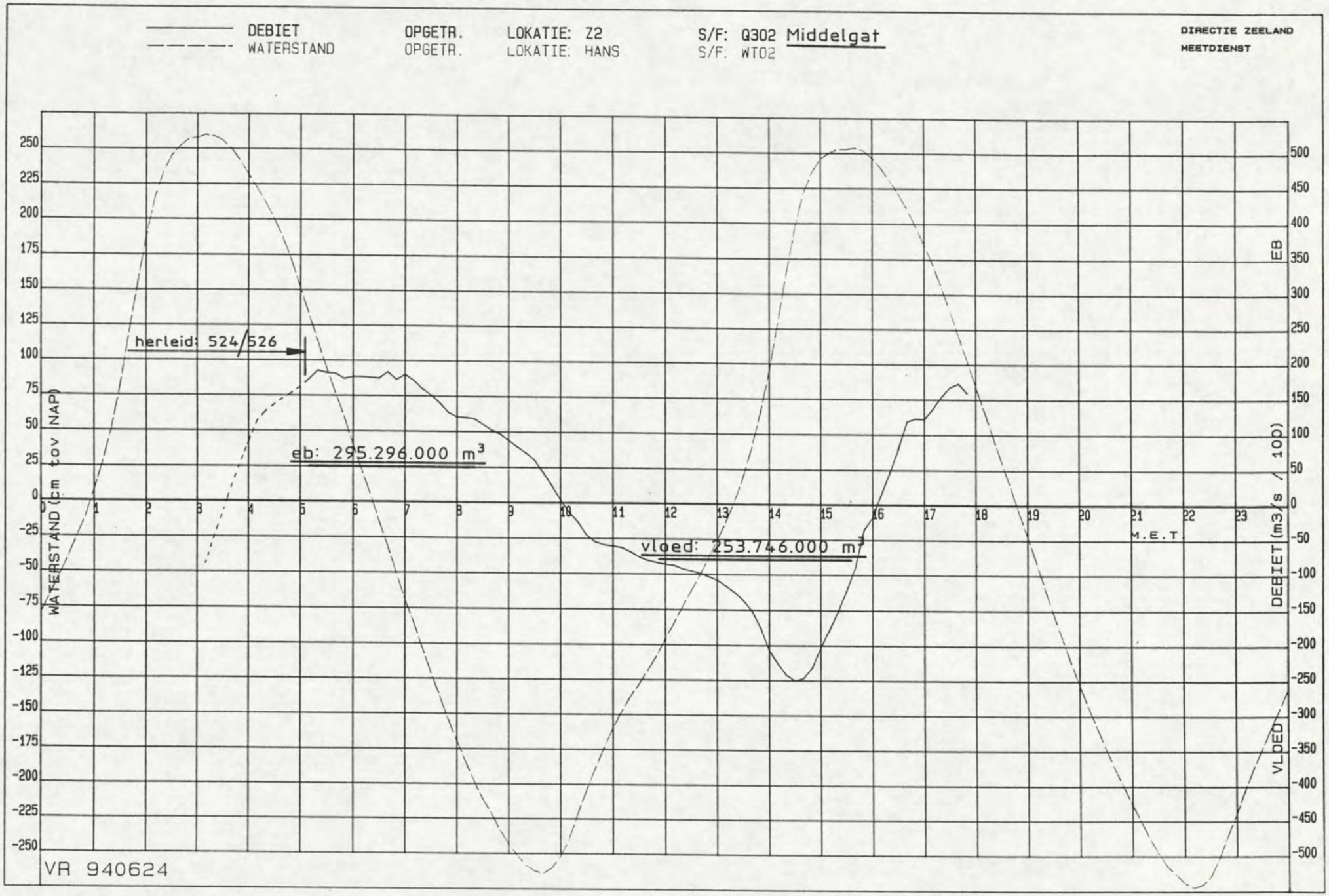
DEBIET
WATERSTAND
OPGETR.
OPGETR.
LOKATIE: Z2
LOKATIE: HANS
S/F: Q302 Middelgat
S/F: WT02
DIRECTIE ZEELAND
MEETDIENST
herleid: 524/526
eb: 295.296.000 m³
vloed: 253.746.000 m³
WATERSTAND (cm tov NAP)
DEBIET (m3/s / 10D)
EB
VLOED
M.E.T.
VR 940624

/OV/STROOM/UIT1

A L G P R - L I J S T -pag. 01- datum/tijd: 941219.0916

locatie: -510 oms: Z1 (Z1)
soortf.: Q302 oms: DEBIET IN M3/SEK.
kanalen: 1

Gat van Ossenisse

940624

	00	10	20	30	40	50
00:	**********	**********	**********	**********	**********	**********
01:	**********	**********	**********	**********	**********	**********
02:	**********	**********	**********	**********	**********	**********
03:	*********	-13800.0	-9800.0	-4750.0	0.0	3450.0
04:	7000.0	10300.0	12250.0	14700.0	16400.0	17500.0
05:	18350.0	18750.0	19150.0	19250.0	18910.0	19570.0
06:	19380.0	18500.0	17390.0	16950.0	16790.0	16340.0
07:	15950.0	15620.0	15240.0	14940.0	14490.0	14680.0
08:	14360.0	13420.0	11720.0	10930.0	10600.0	9790.0
09:	9150.0	8710.0	7610.0	5990.0	4140.0	2120.0
10:	40.0	-2560.0	-5540.0	-6830.0	-8010.0	-8820.0
11:	-9290.0	-9950.0	-10330.0	-11120.0	-11290.0	-11330.0
12:	-11380.0	-11710.0	-12290.0	-12610.0	-12420.0	-12000.0
13:	-12140.0	-13570.0	-15590.0	-16280.0	-18290.0	-21980.0
14:	-26020.0	-30130.0	-30460.0	-26520.0	-26260.0	-25180.0
15:	-23870.0	-22390.0	-20380.0	-17460.0	-13880.0	-9140.0
16:	-4020.0	750.0	4000.0	7550.0	10470.0	13280.0
17:	15530.0	16900.0	17890.0	18490.0	19240.0	19290.0
18:	**********	**********	**********	**********	**********	**********
19:	**********	**********	**********	**********	**********	**********
20:	**********	**********	**********	**********	**********	**********
21:	**********	**********	**********	**********	**********	**********
22:	**********	**********	**********	**********	**********	**********
23:	**********	**********	**********	**********	**********	**********

/OV/STROOM/UIT1

A L G P R - L I J S T -pag. 01- datum/tijd: 940822.1412

locatie: -511 oms: Z2 (Z2)
soortf.: Q302 oms: DEBIET IN M3/SEK.
kanalen: 1

Middelgat

940624

	00	10	20	30	40	50
00:	**********	**********	**********	**********	**********	**********
01:	**********	**********	**********	**********	**********	**********
02:	**********	**********	**********	**********	**********	**********
03:	*********	-8910.0	-5040.0	-1600.0	2150.0	5350.0
04:	8400.0	11400.0	12750.0	13700.0	14600.0	15400.0
05:	16250.0	17340.0	18580.0	18240.0	18120.0	17410.0
06:	17730.0	17700.0	17600.0	17490.0	18410.0	17300.0
07:	18050.0	17170.0	15980.0	15090.0	14000.0	12650.0
08:	12020.0	11960.0	11760.0	10990.0	10210.0	9660.0
09:	8720.0	7840.0	7010.0	6040.0	4310.0	2420.0
10:	360.0	-1360.0	-2710.0	-4580.0	-5580.0	-5970.0
11:	-6160.0	-6360.0	-6980.0	-7700.0	-8180.0	-8460.0
12:	-8690.0	-8840.0	-9320.0	-9610.0	-9940.0	-10420.0
13:	-10870.0	-11660.0	-12590.0	-13740.0	-15180.0	-17600.0
14:	-20820.0	-22650.0	-24310.0	-25140.0	-24670.0	-23210.0
15:	-20320.0	-17760.0	-15170.0	-12150.0	-8910.0	-3540.0
16:	-1760.0	1490.0	4590.0	7970.0	11870.0	12290.0
17:	12220.0	13680.0	15410.0	16770.0	17310.0	15920.0
18:	**********	**********	**********	**********	**********	**********
19:	**********	**********	**********	**********	**********	**********
20:	**********	**********	**********	**********	**********	**********
21:	**********	**********	**********	**********	**********	**********
22:	**********	**********	**********	**********	**********	**********
23:	**********	**********	**********	**********	**********	**********

di: 236276

Ministerie van Verkeer en Waterstaat
Directoraat-Generaal Rijkswaterstaat
Directie Zeeland
Nummer: k1584
Bibliotheek, Koestr. 30, tel: 0118-686362,
postbus 5014, 4330 KA Middelburg

van Verkeer en Waterstaat

-Generaal Rijkswaterstaat

eeland



DI: 236276

Debiet- en Sedimentmeting
Raai - 6 Westerschelde
24 juni 1994.

Deel II

Meetdienst Zeeland

Notitie nr. ZLMD-94.N.030
Afdeling AXMH
Vlissingen, dec. 1994

ministerie van verkeer en waterstaat

rijkswaterstaat

directie zeeland
meetdienst zeeland

notitie

nummer: ZLMD-94.N.030

onderwerp: Meetresultaten
Debiet- en sedimentmetingen
Raai 6 Westerschelde

datum: 24 juni 1994

Deel II

kode: 0315M9401

datum: december 1994

auteur: Verwerking Hydrografie

bijlagen: 25

Postbus 5116
4380 KC Vlissingen
pr. Hendrikweg 3
4382 NR Vlissingen
tel. (01184) 22000
fax. (01184) 72772

12. IJklijnen AZTM

AZTM-meting 24-06-1994

Raai 6 Gat van Ossenisse

mp. 1 Sierix

RIJKSWATERSTAAT
DIRECTIE ZEELAND
MEETDIENST

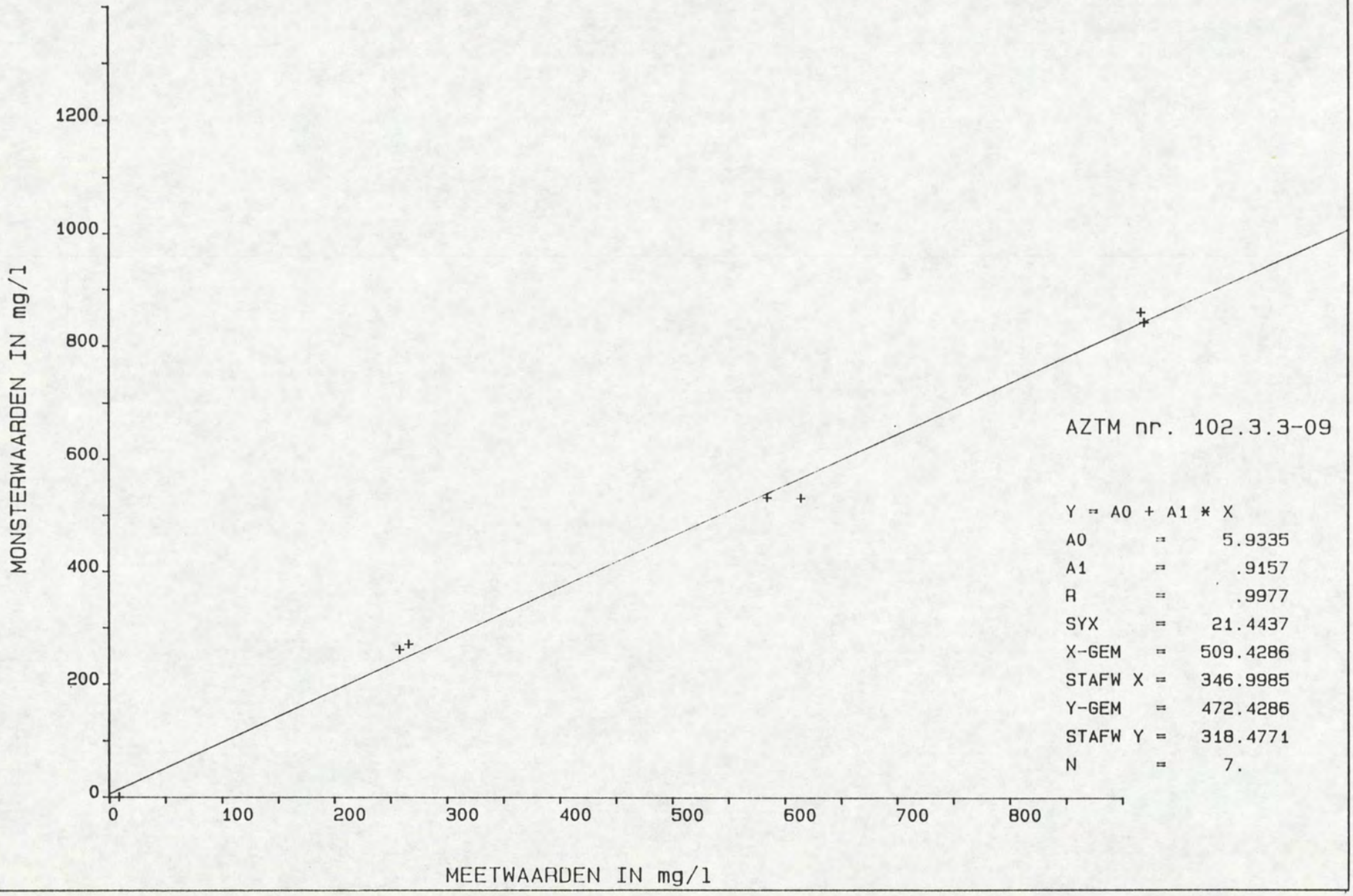

AZTM nr. 102.3.3-09

Y = A0 + A1 * X		
A0	=	5.9335
A1	=	.9157
R	=	.9977
SYX	=	21.4437
X-GEM	=	509.4286
STAFW X	=	346.9985
Y-GEM	=	472.4286
STAFW Y	=	318.4771
N	=	7.

AZTM-meting 24-06-1994

Raai 6 Gat van Ossenisse

mp. 2 Lodycke

RIJKSWATERSTAAT
DIRECTIE ZEELAND
MEETDIENST

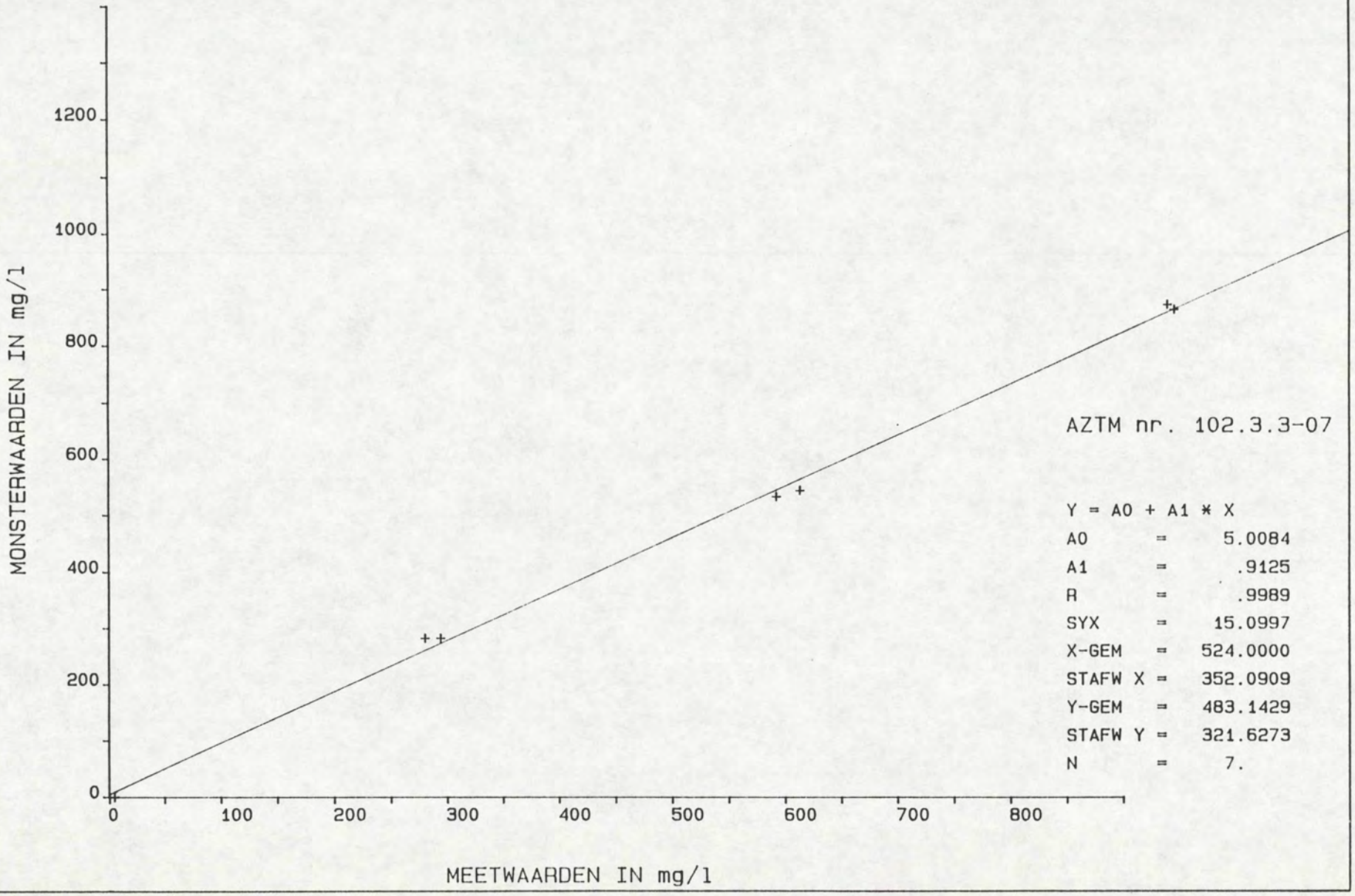

AZTM nr. 102.3.3-07

Y = A0 + A1 * X		
A0	=	5.0084
A1	=	.9125
R	=	.9989
SYX	=	15.0997
X-GEM	=	524.0000
STAFW X	=	352.0909
Y-GEM	=	483.1429
STAFW Y	=	321.6273
N	=	7.

AZTM-meting 24-06-1994

Raai 6 Gat van Ossenisse

mp. 3 Argus

RIJKSWATERSTAAT
DIRECTIE ZEELAND
MEETDIENST

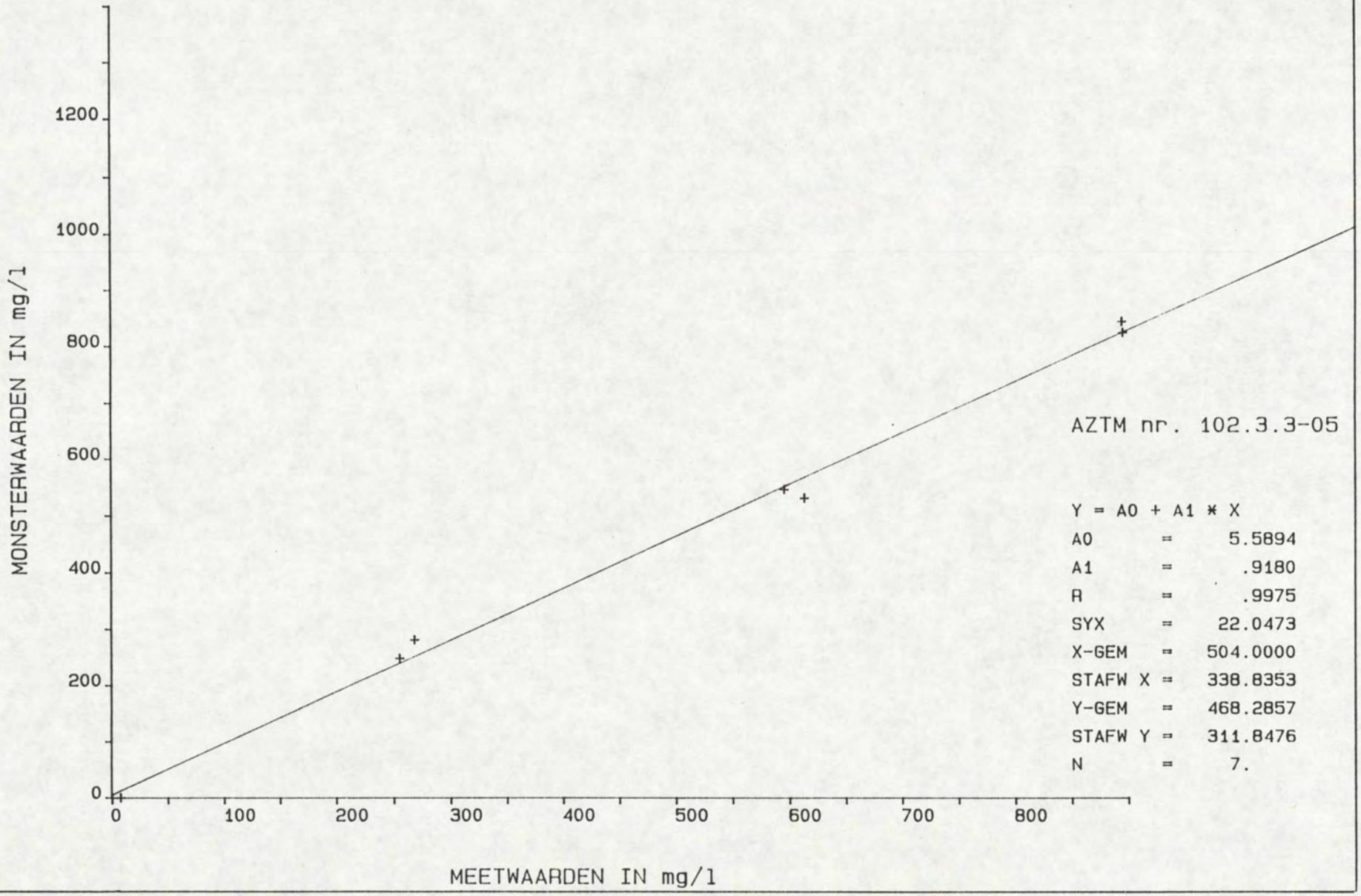

AZTM nr. 102.3.3-05

Y = A0 + A1 * X		
A0	=	5.5894
A1	=	.9180
R	=	.9975
SYX	=	22.0473
X-GEM	=	504.0000
STAFW X	=	338.8353
Y-GEM	=	468.2857
STAFW Y	=	311.8476
N	=	7.

AZTM-meting 24-06-1994

Raai 6 Gat van Ossenisse

mp. 4 Pluimpot

RIJKSWATERSTAAT
DIRECTIE ZEELAND
MEETDIENST

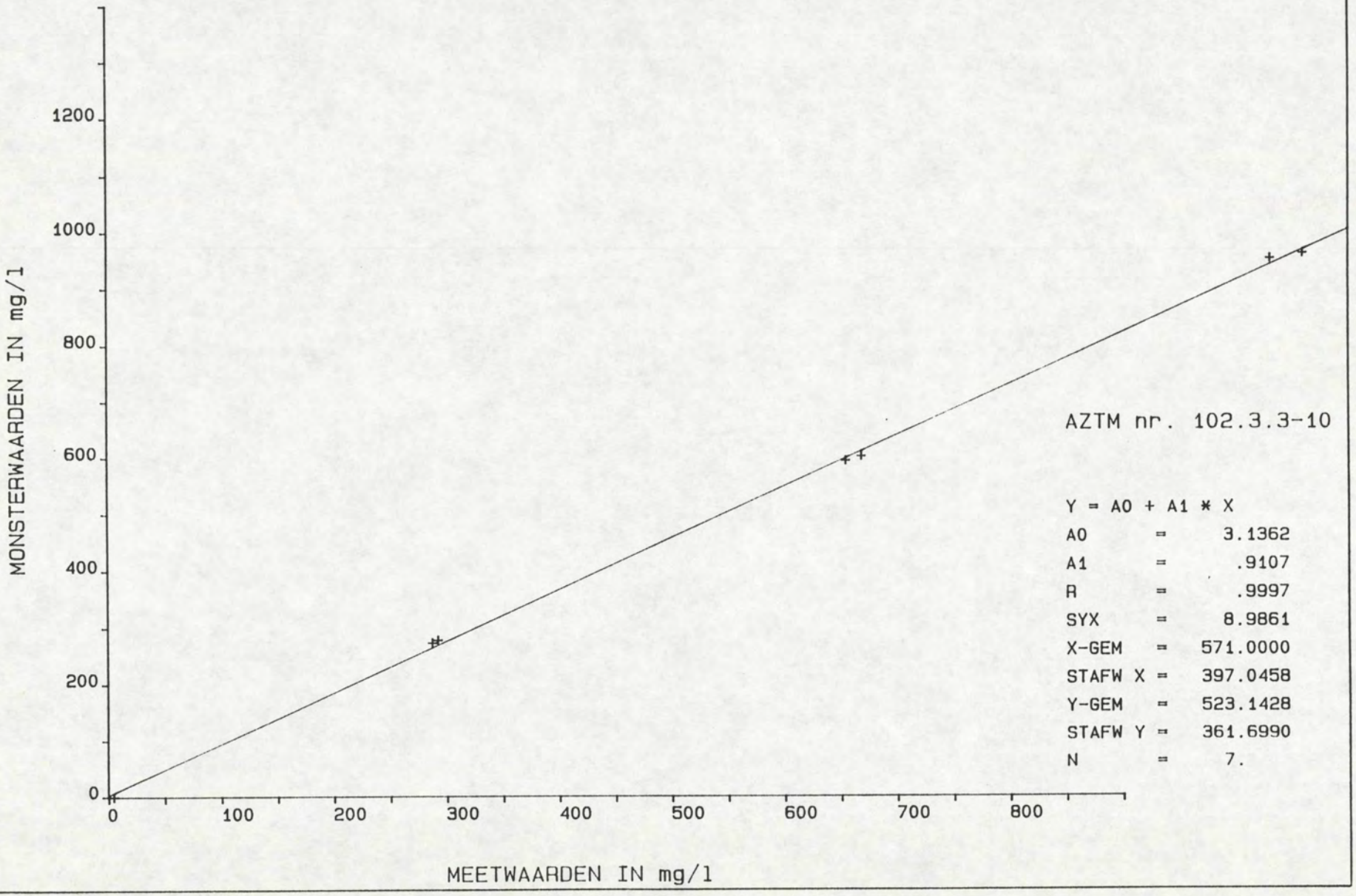

AZTM nr. 102.3.3-10

Y = A0 + A1 * X		
A0	=	3.1362
A1	=	.9107
R	=	.9997
SYX	=	8.9861
X-GEM	=	571.0000
STAFW X	=	397.0458
Y-GEM	=	523.1428
STAFW Y	=	361.6990
N	=	7.

AZTM-meting 24-06-1994

Raai 6 Middelgat

mp. 6 Scaldis

RIJKSWATERSTAAT
DIRECTIE ZEELAND
MEETDIENST

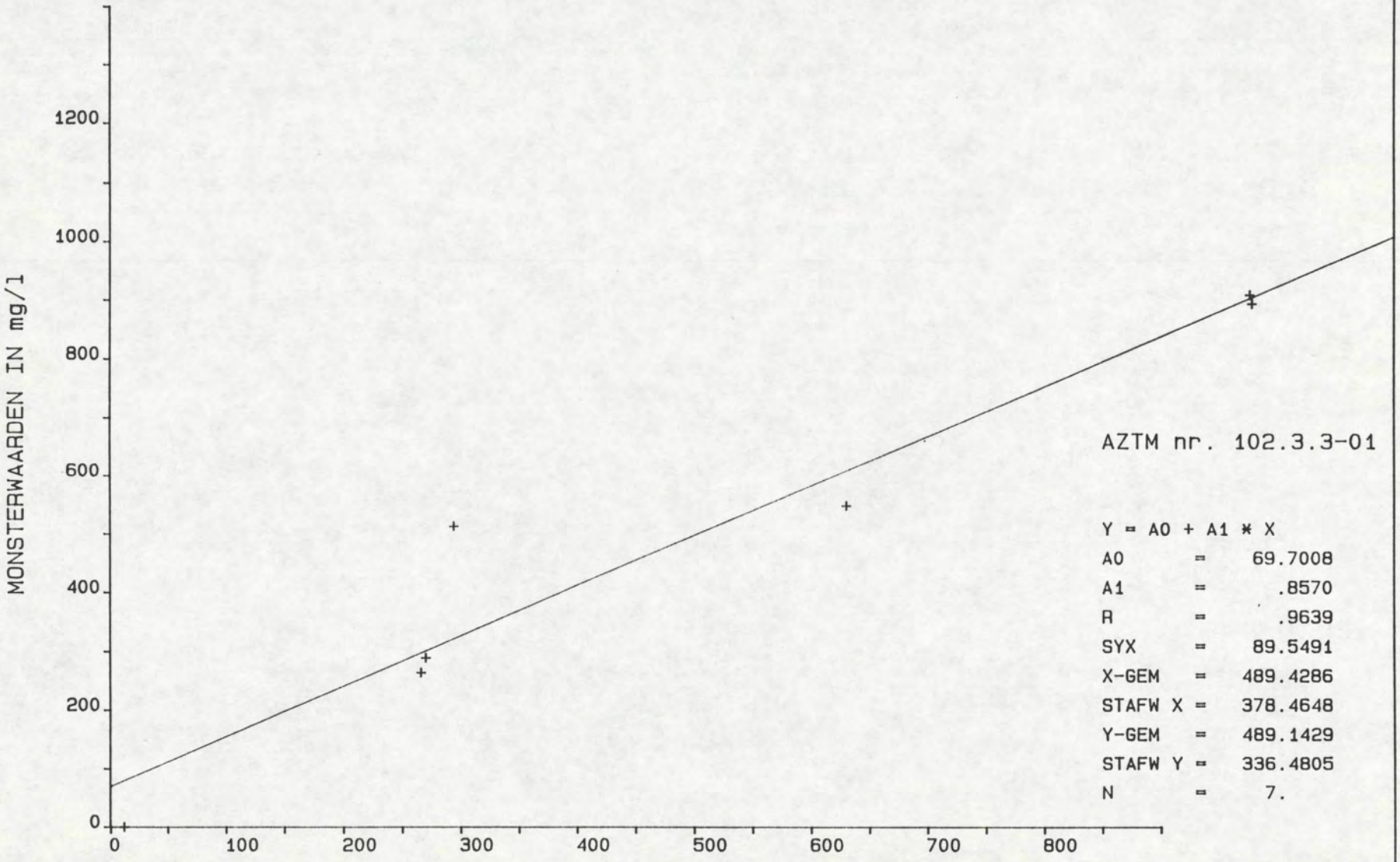

AZTM nr. 102.3.3-01

Y = A0 + A1 * X		
A0	=	69.7008
A1	=	.8570
R	=	.9639
SYX	=	89.5491
X-GEM	=	489.4286
STAFW X	=	378.4648
Y-GEM	=	489.1429
STAFW Y	=	336.4805
N	=	7.

AZTM-meting 24-06-1994

Raai 6 Middelgat

mp. 7 Houtvliet

RIJKSWATERSTAAT
DIRECTIE ZEELAND
MEETDIENST

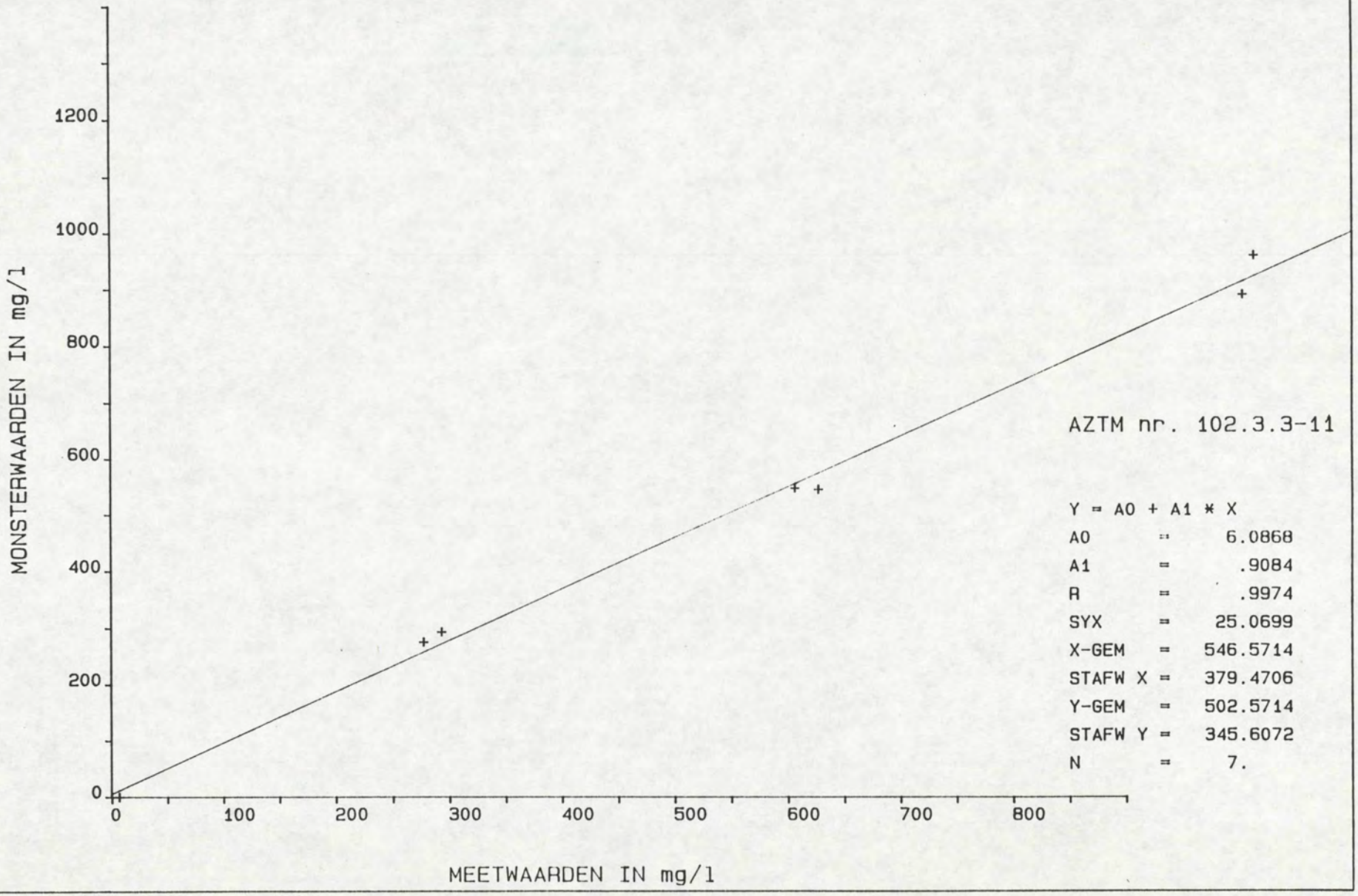

AZTM nr. 102.3.3-11

Y = A0 + A1 * X		
A0	=	6.0868
A1	=	.9084
R	=	.9974
SYX	=	25.0699
X-GEM	=	546.5714
STAFW X	=	379.4706
Y-GEM	=	502.5714
STAFW Y	=	345.6072
N	=	7.

AZTM-meting 24-06-1994

Raai 6 Middelgat

mp. 8 Wijtvliet

RIJKSWATERSTAAT
DIRECTIE ZEELAND
MEETDIENST

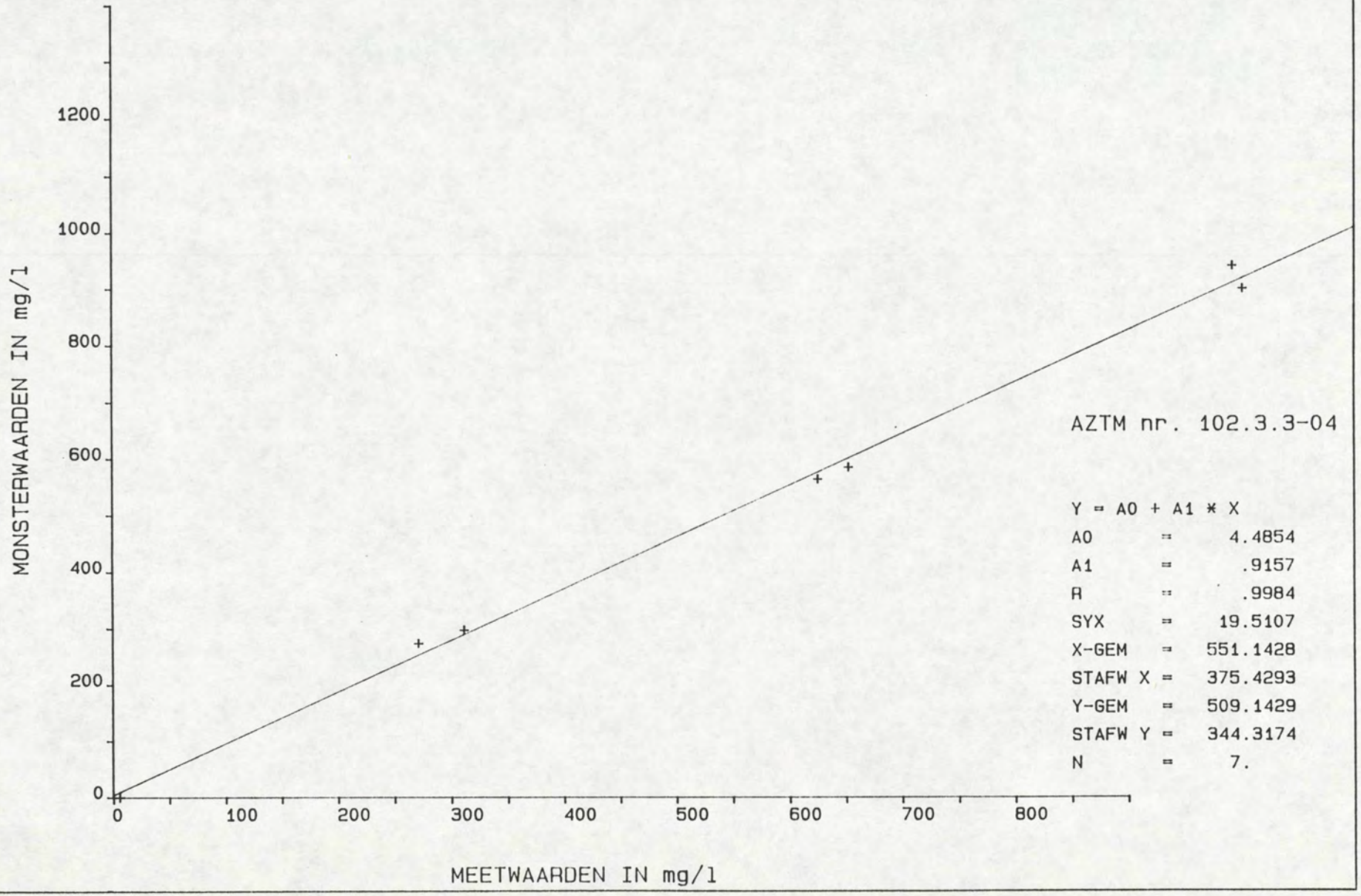

AZTM nr. 102.3.3-04

Y = A0 + A1 * X		
A0	=	4.4854
A1	=	.9157
R	=	.9984
SYX	=	19.5107
X-GEM	=	551.1428
STAFW X	=	375.4293
Y-GEM	=	509.1429
STAFW Y	=	344.3174
N	=	7.

AZTM-meting 24-06-1994

Raai 6 Middelgat

mp. 9 Steenvliet

RIJKSWATERSTAAT
DIRECTIE ZEELAND
MEETDIENST

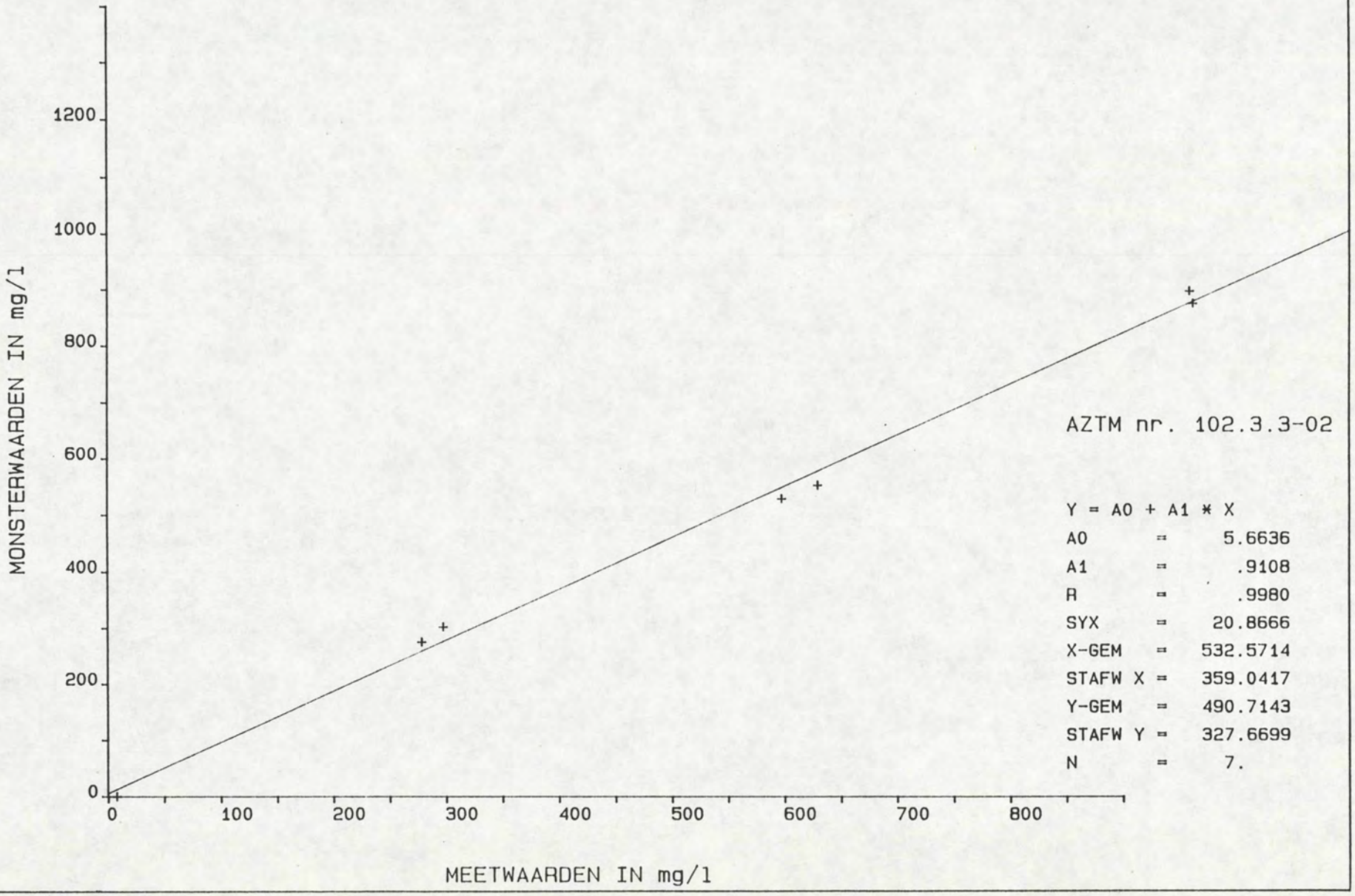

AZTM nr. 102.3.3-02

Y = A0 + A1 * X		
A0	=	5.6636
A1	=	.9108
R	=	.9980
SYX	=	20.8666
X-GEM	=	532.5714
STAFW X	=	359.0417
Y-GEM	=	490.7143
STAFW Y	=	327.6699
N	=	7.

13. Vertikalen - zandconcentratie

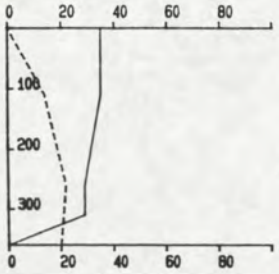

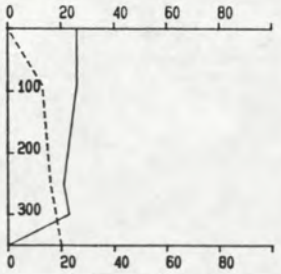

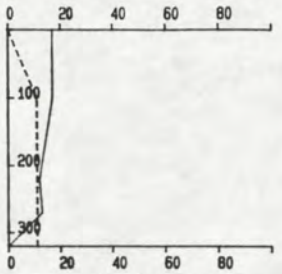

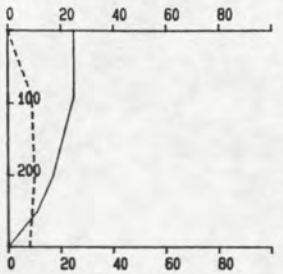

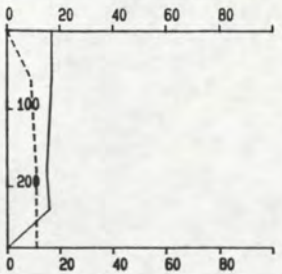

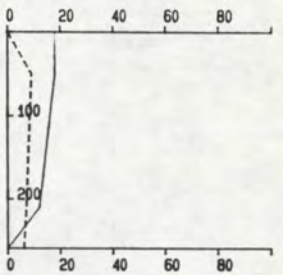

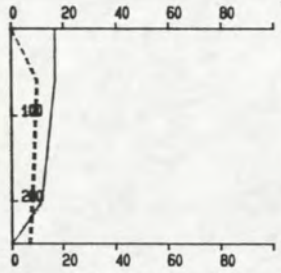

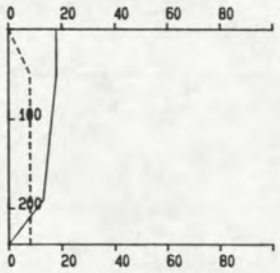

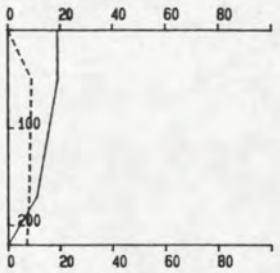

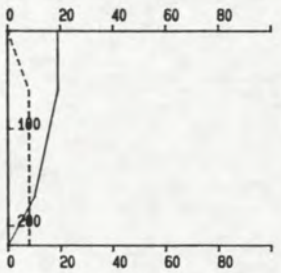

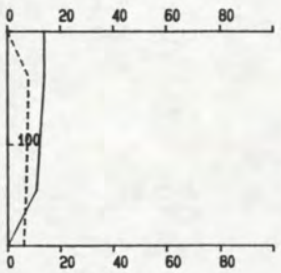

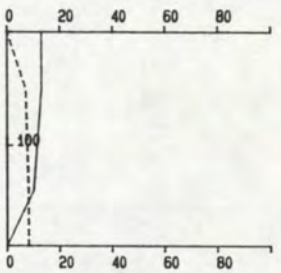

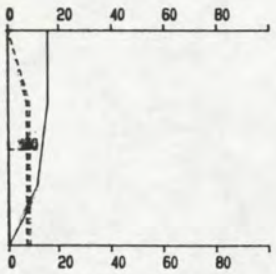

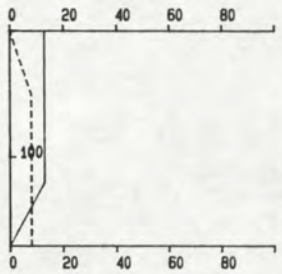

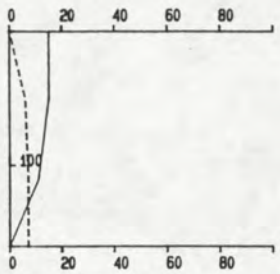

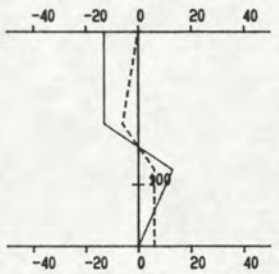

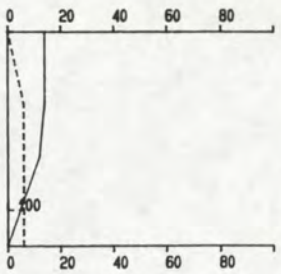

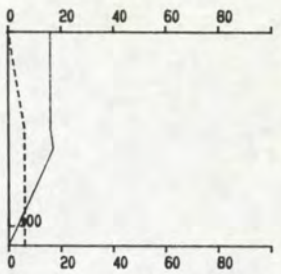

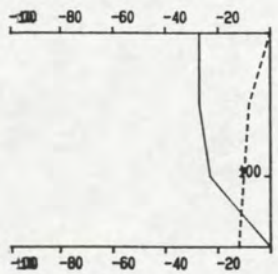

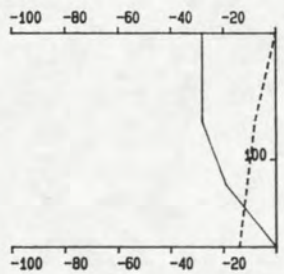

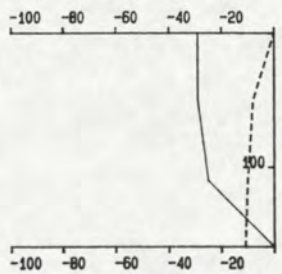

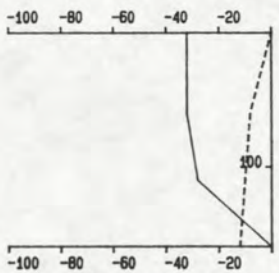

RIJKSWATERSTAAT
DIRECTIE ZEELAND
MEETDIENST

SEDIMENTTRANSPORTMETING : GAT VAN OSSENISSE
DATUM : 940624
RAAI : 6 DEELRAAI : NVT PUNT : 1 VAART.: SIERIX
X-COORDINAAT : 55933 Y-COORDINAAT : 379115

TOELICHTING OP DE VERTIKALEN

_____ V ---------- C
14.01 14.15 295 : BEGINTIJD EINDTIJD BODEMDIEPTE
100 265 120 : V R C (GEM) +EB -VLOED
VERTIKALE SCHAAL : DIEPTE IN CM TOV WATEROPP.
HORIZONTALE SCHAAL: SNELHEID IN CM/S (BOVEN)
CONCENTRATIE IN MG/L (ONDER)

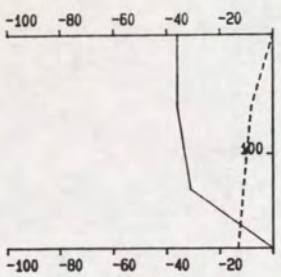

1310 1314 180
-29 321 -8

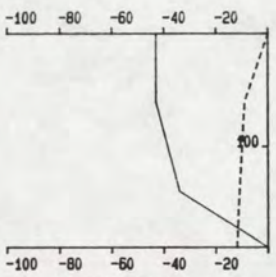

1317 1319 190
-34 323 -9

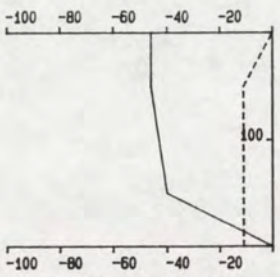

1322 1326 200
-38 328 -10

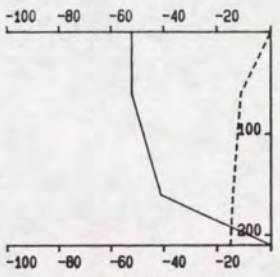

1329 1332 210
-42 331 -11

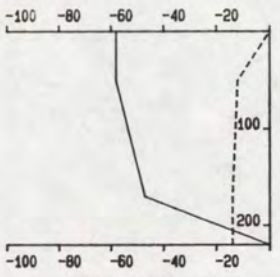

1335 1337 220
-47 330 -12

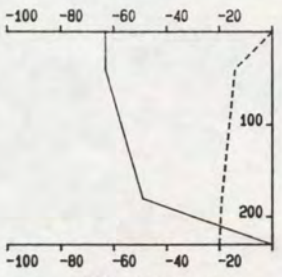

1341 1343 230
-50 332 -16

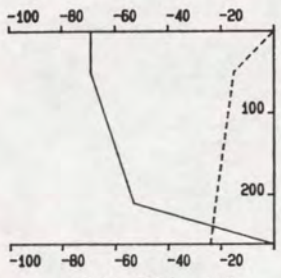

1347 1350 260
-56 334 -17

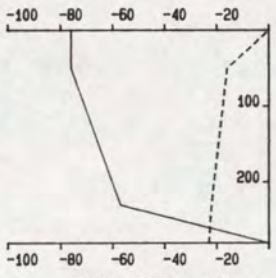

1354 1357 280
-61 334 -18

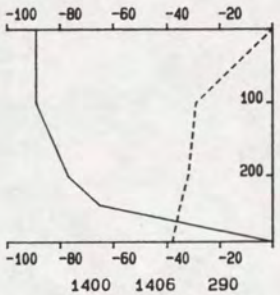

1400 1406 290
-75 341 -26

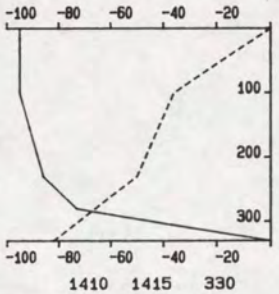

1410 1415 330
-82 343 -42

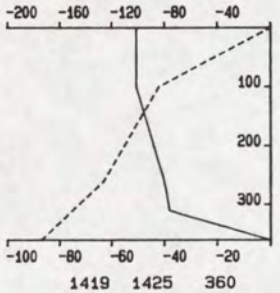

1419 1425 360
-84 345 -50

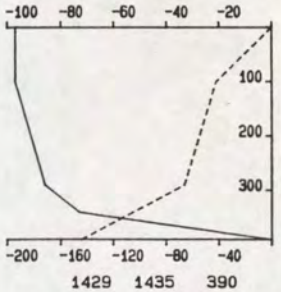

1429 1435 390
-84 344 -59

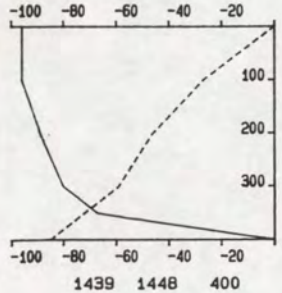

1439 1448 400
-82 346 -44

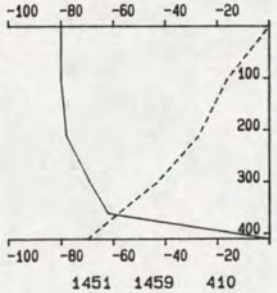

1451 1459 410
-70 344 -31

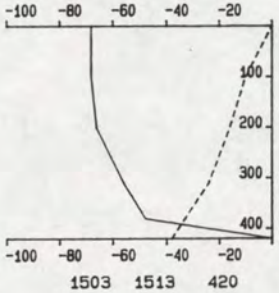

1503 1513 420
-59 342 -18

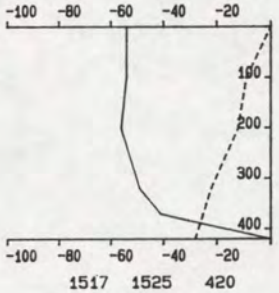

1517 1525 420
-49 342 -14

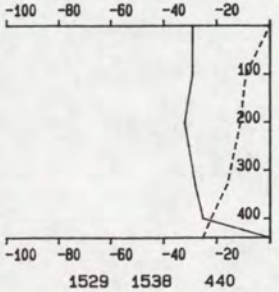

1529 1538 440
-28 341 -12

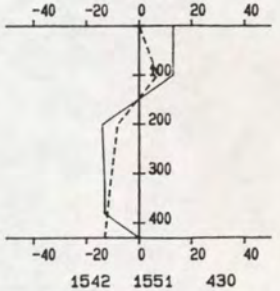

1542 1551 430
-3 349 -5

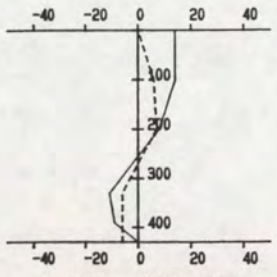

1554 1602 430
4 242 1

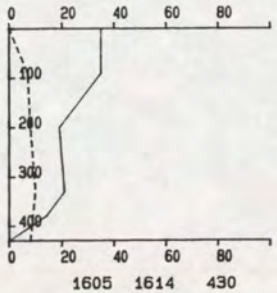

1605 1614 430
23 155 7

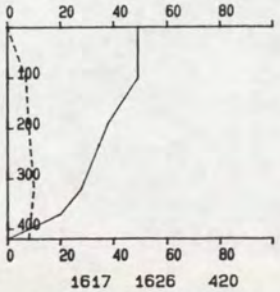

1617 1626 420
35 162 7

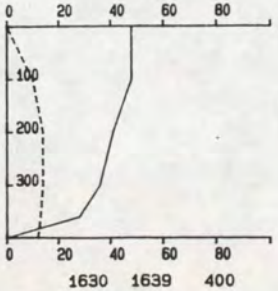

1630 1639 400
39 169 11

RIJKSWATERSTAAT
DIRECTIE ZEELAND
MEETDIENST

SEDIMENTTRANSPORTMETING : GAT VAN OSSENISSE
DATUM : 940624
RAAI : 6 DEELRAAI : NVT PUNT : 1 VAART.: SIERIX
X-COORDINAAT : 55933 Y-COORDINAAT : 379115

TOELICHTING OP DE VERTIKALEN

_____ V ---------- C
14.01 14.15 295 : BEGINTIJD EINDTIJD BODEMDIEPTE
100 265 120 : V R C (GEM) +EB -VLOED
VERTIKALE SCHAAL : DIEPTE IN CM TOV WATEROPP.
HORIZONTALE SCHAAL: SNELHEID IN CM/S (BOVEN)
CONCENTRATIE IN MG/L (ONDER)

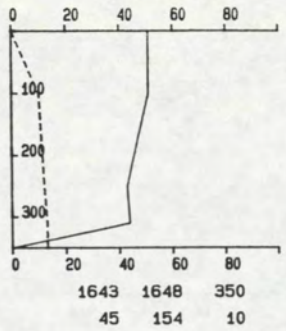

1643 1648 350
45 154 10

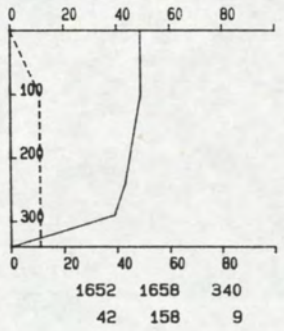

1652 1658 340
42 158 9

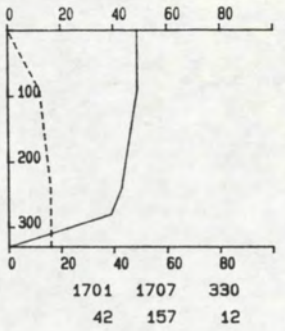

1701 1707 330
42 157 12

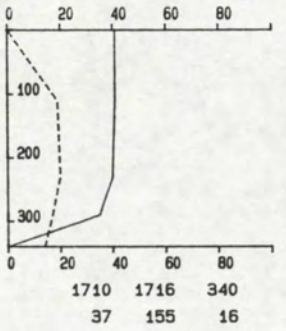

1710 1716 340
37 155 16

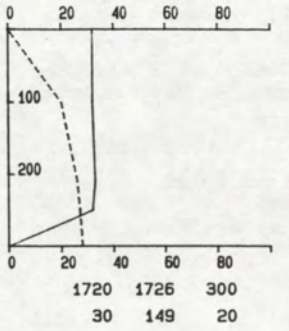

1720 1726 300
30 149 20

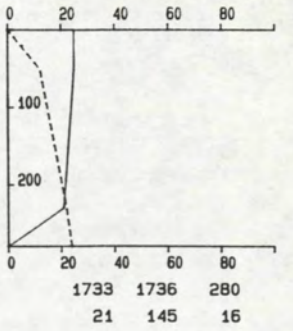

1733 1736 280
21 145 16

RIJKSWATERSTAAT
DIRECTIE ZEELAND
MEETDIENST

SEDIMENTTRANSPORTMETING : GAT VAN OSSENISSE
DATUM : 940624
RAAI : 6 DEELRAAI : NVT PUNT : 1 VAART.: SIERIX
X-COORDINAAT : 55933 Y-COORDINAAT : 379115

TOELICHTING OP DE VERTIKALEN

_____ V ---------- C
14.01 14.15 295 : BEGINTIJD EINDTIJD BODEMDIEPTE
100 265 120 : V R C (GEM) +EB -VLOED
VERTIKALE SCHAAL : DIEPTE IN CM TOV WATEROPP.
HORIZONTALE SCHAAL: SNELHEID IN CM/S (BOVEN)
CONCENTRATIE IN MG/L (ONDER)

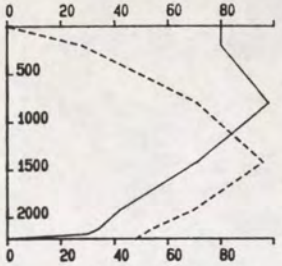

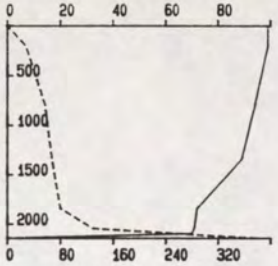

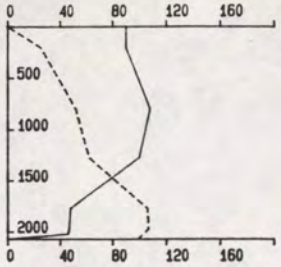

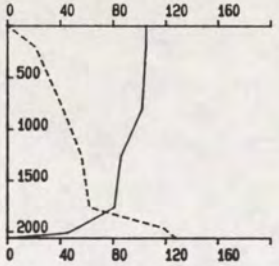

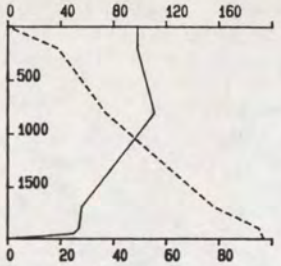

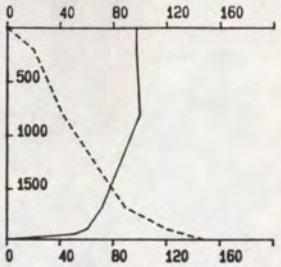

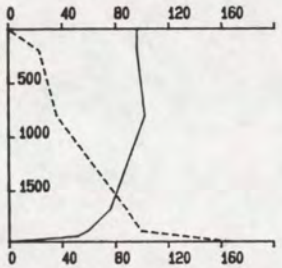

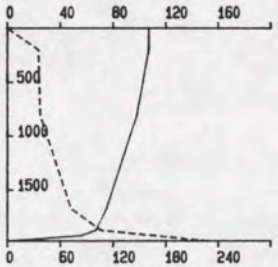

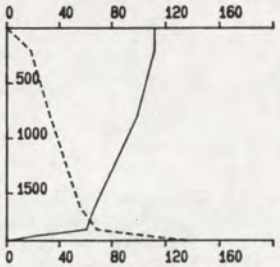

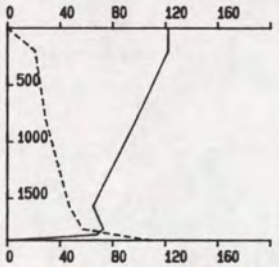

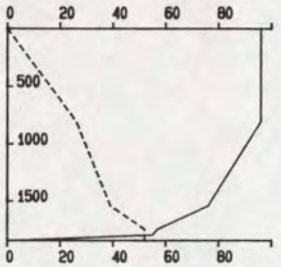

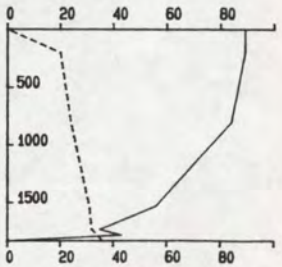

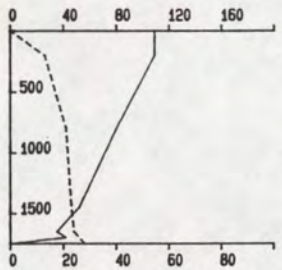

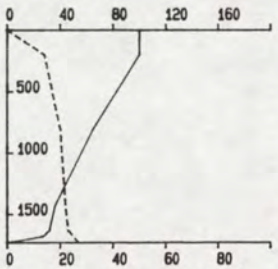

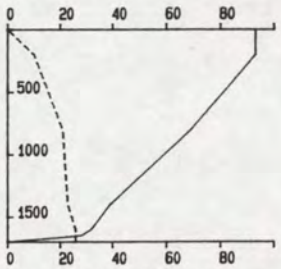

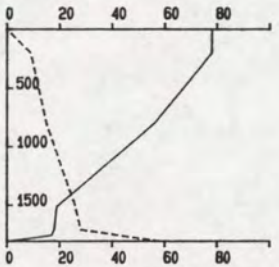

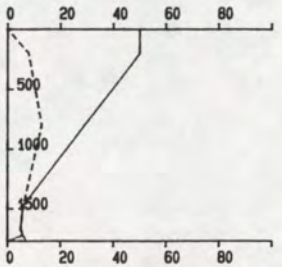

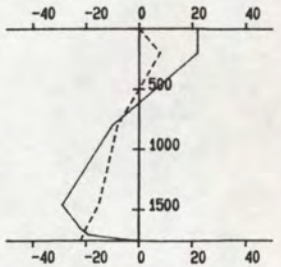

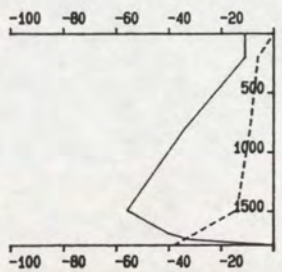

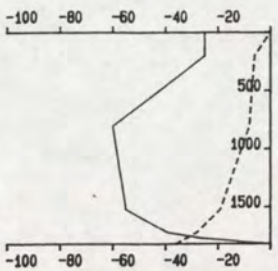

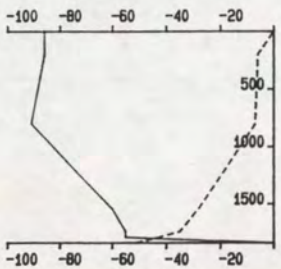

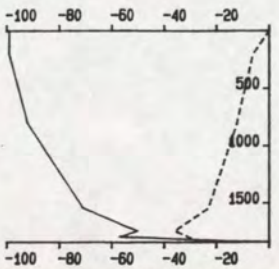

RIJKSWATERSTAAT
DIRECTIE ZEELAND
MEETDIENST

SEDIMENTTRANSPORTMETING : GAT VAN OSSENISSE
DATUM : 940624
RAAI : 6 DEELRAAI : NVT PUNT : 2 VAART.: LODYCKE
X-COORDINAAT : 55555 Y-COORDINAAT : 379434

TOELICHTING OP DE VERTIKALEN

_____ V ---------- C
14.01 14.15 295 : BEGINTIJD EINDTIJD BODEMDIEPTE
100 265 120 : V R C (GEM) +EB -VLOED
VERTIKALE SCHAAL : DIEPTE IN CM TOV WATEROPP.
HORIZONTALE SCHAAL: SNELHEID IN CM/S (BOVEN)
CONCENTRATIE IN MG/L (ONDER)

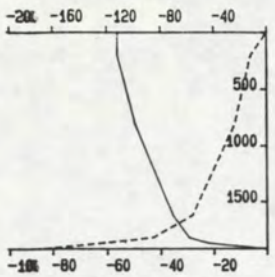

1143 1156 1920
-90 8 -19

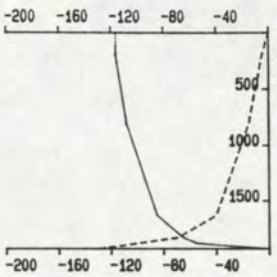

1203 1214 1930
-98 3 -26

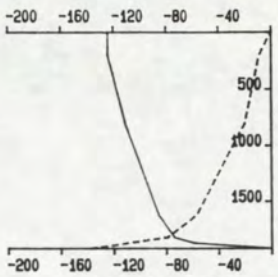

1219 1231 1920
-103 8 -34

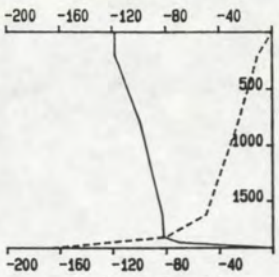

1238 1253 1920
-97 8 -36

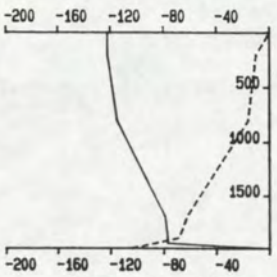

1302 1314 1990
-102 6 -33

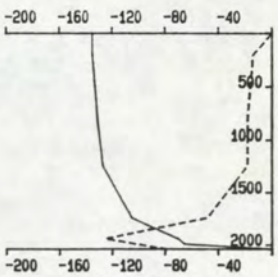

1318 1333 2040
-120 11 -31

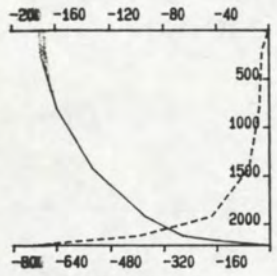

1340 1354 2220
-135 9 -98

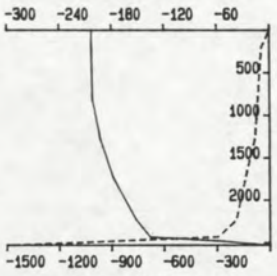

1407 1426 2530
-181 5 -134

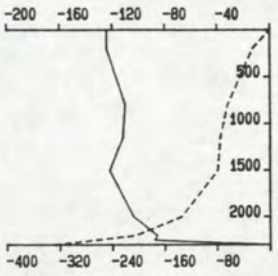

1512 1530 2300
-112 7 -85

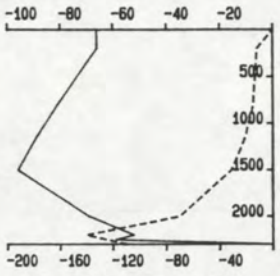

1534 1554 2300
-77 11 -36

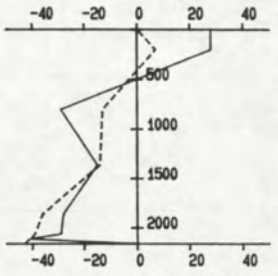

1558 1614 2160
-12 29 -15

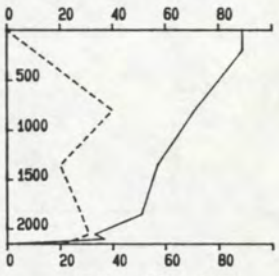

1645 1659 2150
65 190 25

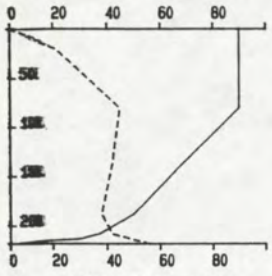

1703 1720 2180
73 194 37

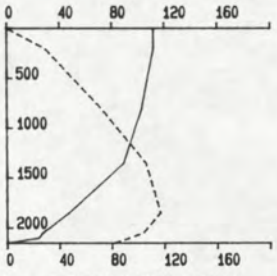

1724 1740 2150
85 199 79

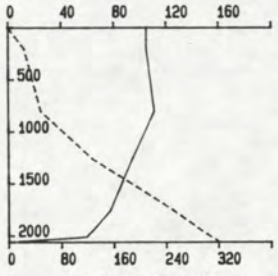

1743 1756 2060
94 192 119

RIJKSWATERSTAAT
DIRECTIE ZEELAND
MEETDIENST

SEDIMENTTRANSPORTMETING : GAT VAN OSSENISSE
DATUM : 940624
RAAI : 6 DEELRAAI : NVT PUNT : 2 VAART.: LODYCKE
X-COORDINAAT : 55555 Y-COORDINAAT : 379434

TOELICHTING OP DE VERTIKALEN

_____ V ---------- C
14.01 14.15 295 : BEGINTIJD EINDTIJD BODEMDIEPTE
100 265 120 : V R C (GEM) +EB -VLOED
VERTIKALE SCHAAL : DIEPTE IN CM TOV WATEROPP.
HORIZONTALE SCHAAL: SNELHEID IN CM/S (BOVEN)
CONCENTRATIE IN MG/L (ONDER)

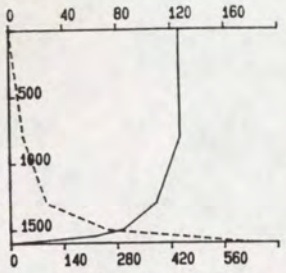

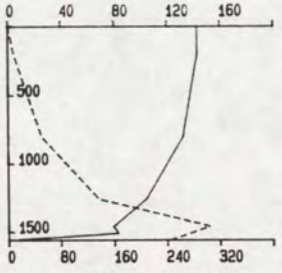

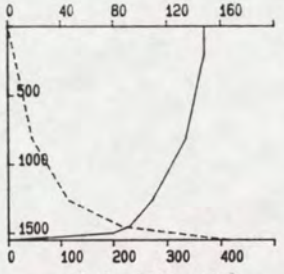

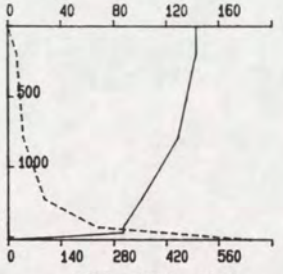

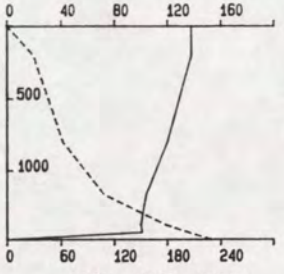

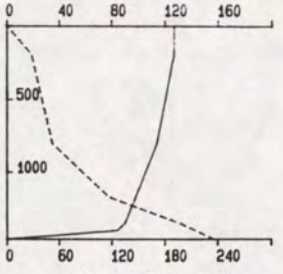

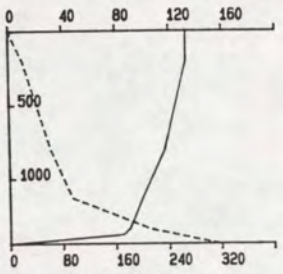

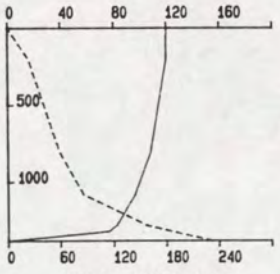

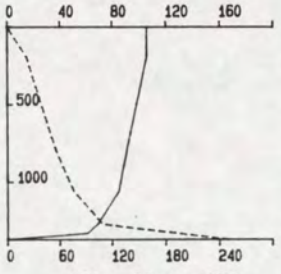

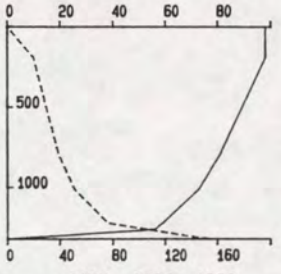

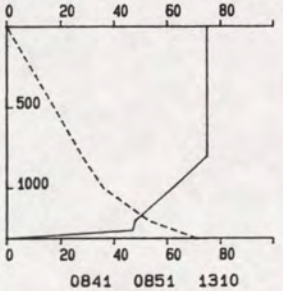

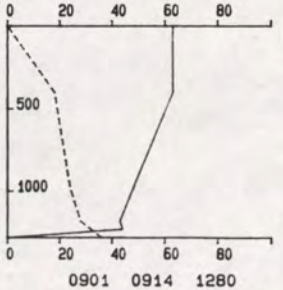

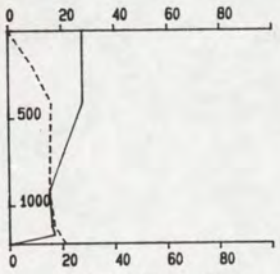

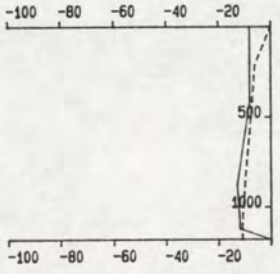

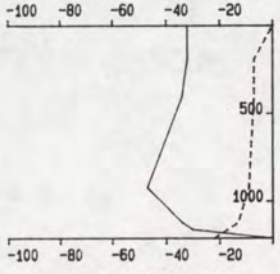

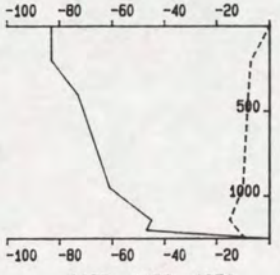

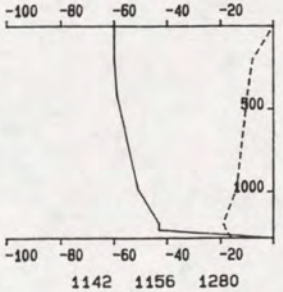

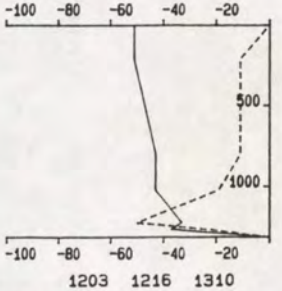

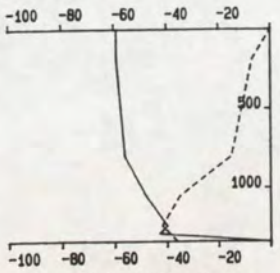

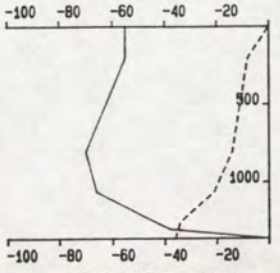

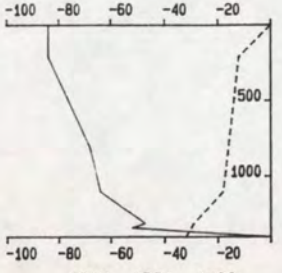

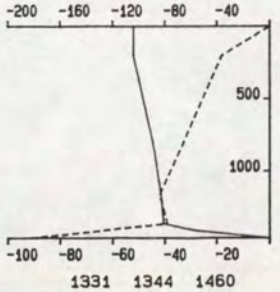

RIJKSWATERSTAAT
DIRECTIE ZEELAND
MEETDIENST

SEDIMENTTRANSPORTMETING : GAT VAN OSSENISSE
DATUM : 940624
RAAI : 6 DEELRAAI : NVT PUNT : 3 VAART.: ARGUS
X-COORDINAAT : 55062 Y-COORDINAAT : 379662

TOELICHTING OP DE VERTIKALEN

_____ V ---------- C
14.01 14.15 295 : BEGINTIJD EINDTIJD BODEMDIEPTE
100 265 120 : V R C (GEM) +EB -VLOED
VERTIKALE SCHAAL : DIEPTE IN CM TOV WATEROPP.
HORIZONTALE SCHAAL: SNELHEID IN CM/S (BOVEN)
CONCENTRATIE IN MG/L (ONDER)

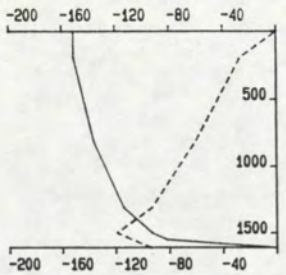

1350 1406 1610
-128 1 -62

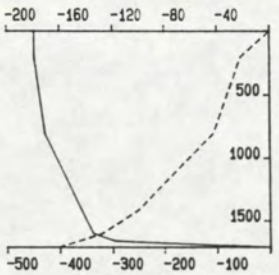

1414 1428 1710
-160 5 -150

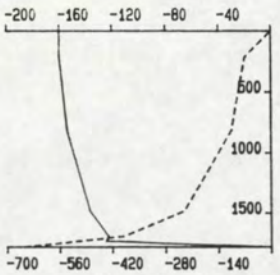

1437 1455 1780
-146 7 -159

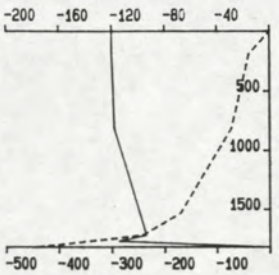

1503 1519 1820
-111 7 -109

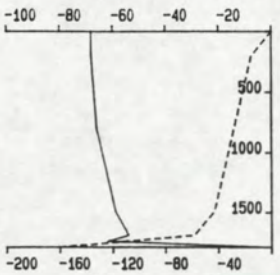

1528 1544 1790
-63 13 -34

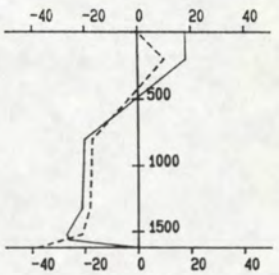

1549 1603 1620
-9 23 -11

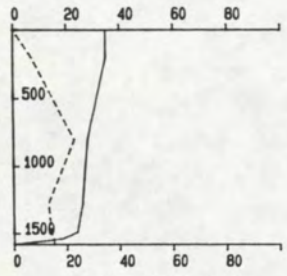

1614 1627 1580
29 182 14

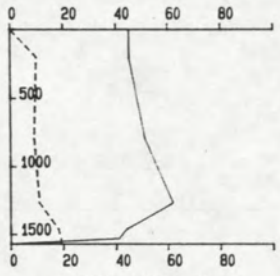

1632 1648 1570
50 188 10

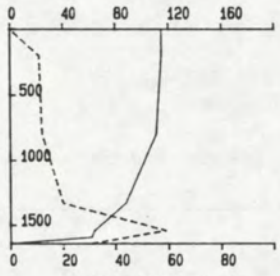

1701 1716 1640
100 205 18

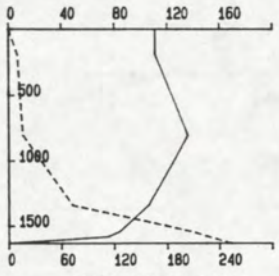

1723 1737 1630
114 203 50

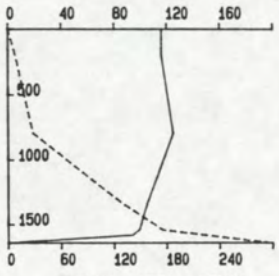

1743 1759 1640
113 204 67

RIJKSWATERSTAAT
DIRECTIE ZEELAND
MEETDIENST

SEDIMENTTRANSPORTMETING : GAT VAN OSSENISSE
DATUM : 940624
RAAI : 6 DEELRAAI : NVT PUNT : 3 VAART.: ARGUS
X-COORDINAAT : 55062 Y-COORDINAAT : 379662

TOELICHTING OP DE VERTIKALEN

_____ V ---------- C

14.01 14.15 295 : BEGINTIJD EINDTIJD BODEMDIEPTE
100 265 120 : V R C (GEM) +EB -VLOED
VERTIKALE SCHAAL : DIEPTE IN CM TOV WATEROPP.
HORIZONTALE SCHAAL: SNELHEID IN CM/S (BOVEN)
CONCENTRATIE IN MG/L (ONDER)

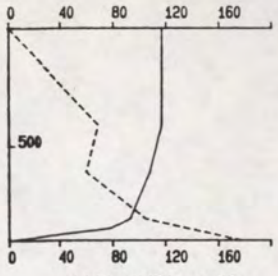

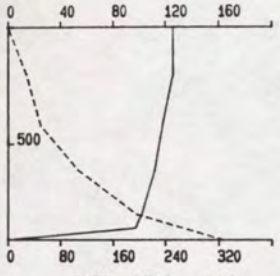

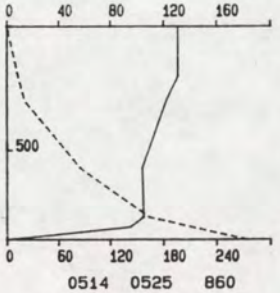

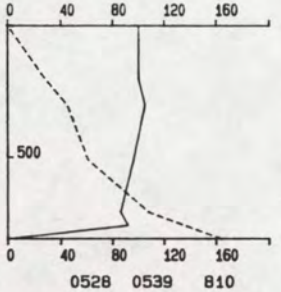

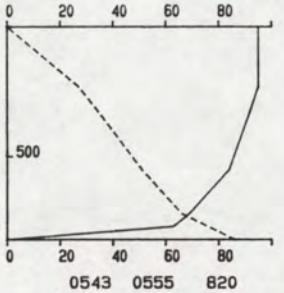

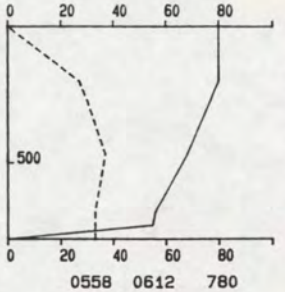

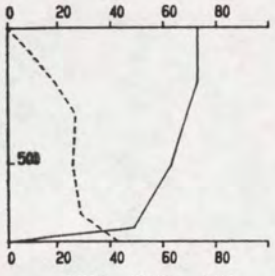

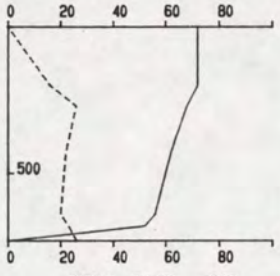

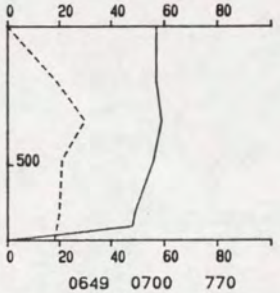

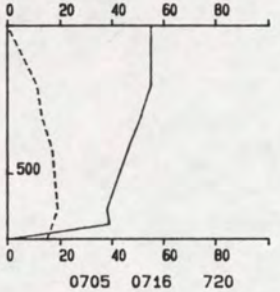

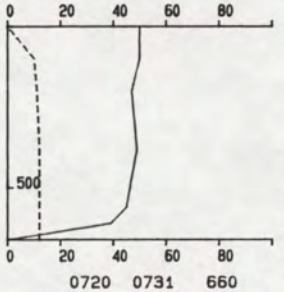

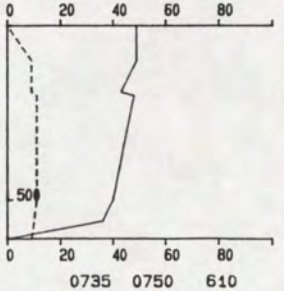

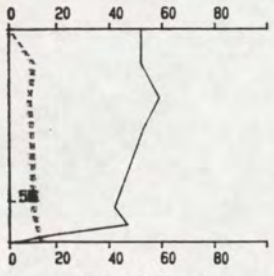

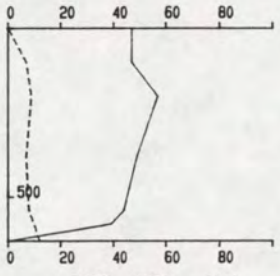

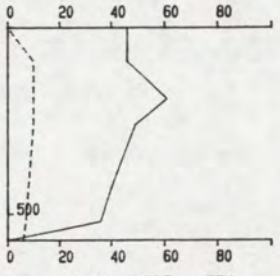

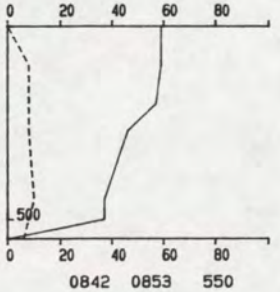

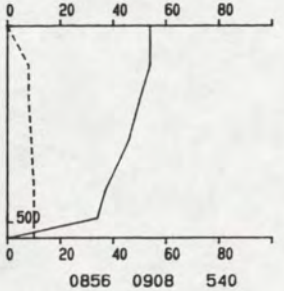

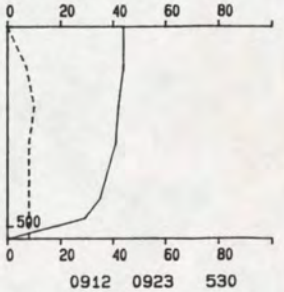

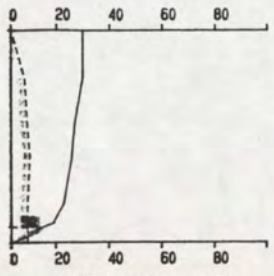

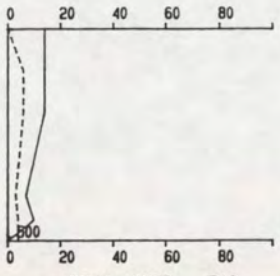

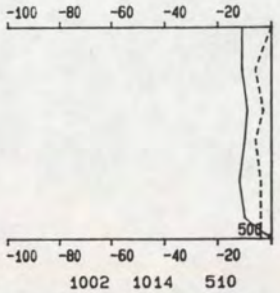

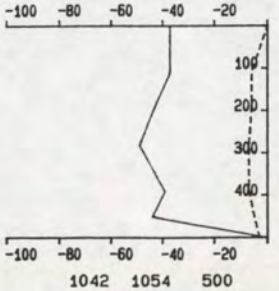

RIJKSWATERSTAAT
DIRECTIE ZEELAND
MEETDIENST

SEDIMENTTRANSPORTMETING : GAT VAN OSSENISSE
DATUM : 940624
RAAI : 6 DEELRAAI : NVT PUNT : 4 VAART.: PLUIMPOT
X-COORDINAAT : 54765 Y-COORDINAAT : 379805

TOELICHTING OP DE VERTIKALEN

_____ V ---------- C
14.01 14.15 295 : BEGINTIJD EINDTIJD BODEMDIEPTE
100 265 120 : V R C (GEM) +EB -VLOED
VERTIKALE SCHAAL : DIEPTE IN CM TOV WATEROPP.
HORIZONTALE SCHAAL: SNELHEID IN CM/S (BOVEN)
CONCENTRATIE IN MG/L (ONDER)

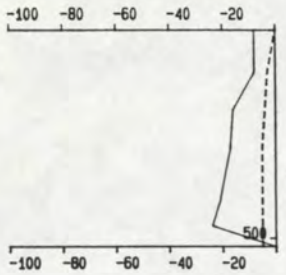

1059 1112 520
-15 40 -4

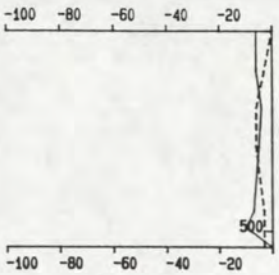

1119 1131 540
-6 299 -4

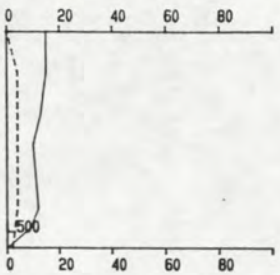

1134 1146 540
12 242 3

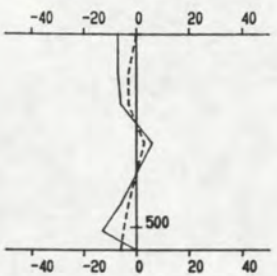

1149 1202 560
-4 321 -2

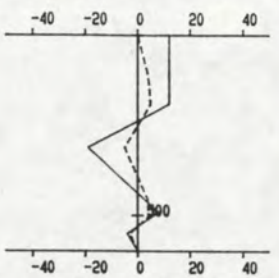

1205 1216 600
1 254 1

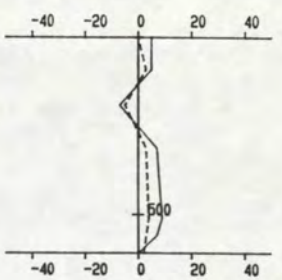

1220 1231 610
4 257 1

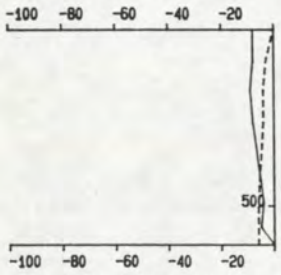

1235 1247 610
-7 24 -4

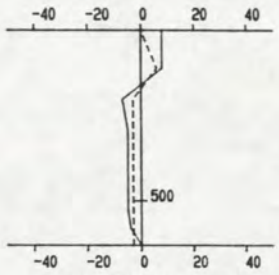

1251 1302 630
-2 230 -1

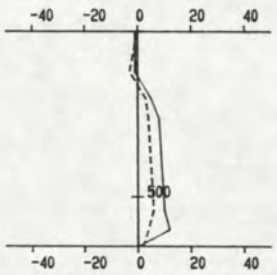

1308 1319 650
6 243 3

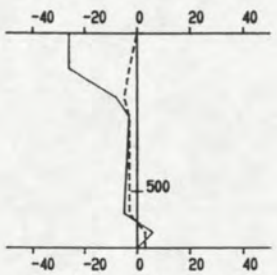

1323 1337 680
-9 69 -2

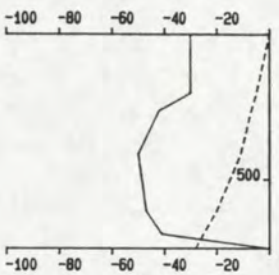

1344 1355 740
-40 16 -11

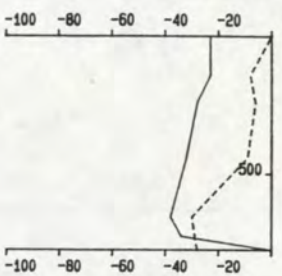

1359 1410 780
-29 20 -14

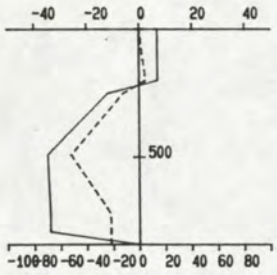

1415 1427 840
-18 19 -22

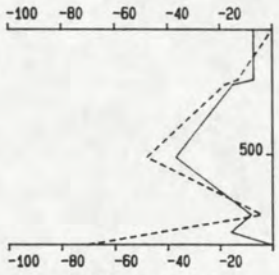

1430 1446 860
-18 69 -25

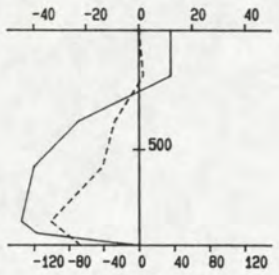

1449 1500 900
-20 31 -36

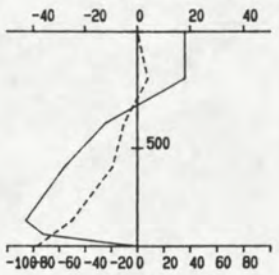

1504 1516 920
-12 42 -19

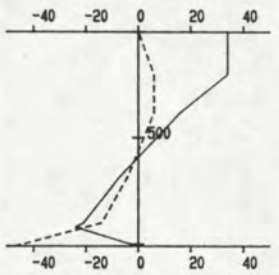

1528 1540 1010
8 177 -3

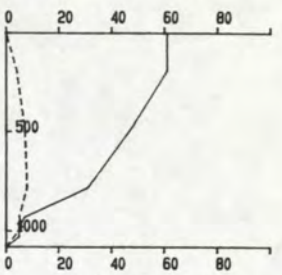

1543 1559 1080
39 212 5

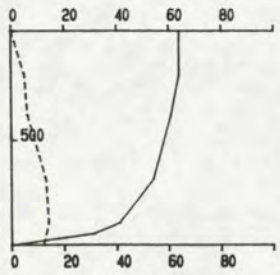

1603 1615 980
54 195 9

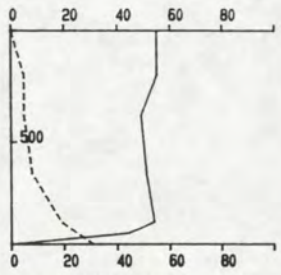

1621 1634 960
50 195 9

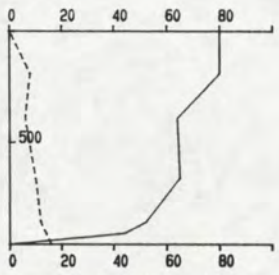

1638 1650 960
65 191 8

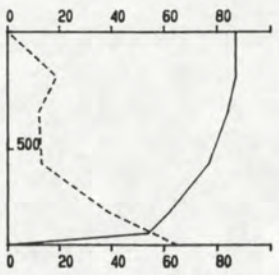

1654 1705 910
75 190 22

RIJKSWATERSTAAT
DIRECTIE ZEELAND
MEETDIENST

SEDIMENTTRANSPORTMETING : GAT VAN OSSENISSE
DATUM : 940624
RAAI : 6 DEELRAAI : NVT PUNT : 4 VAART.: PLUIMPOT
X-COORDINAAT : 54765 Y-COORDINAAT : 379805

TOELICHTING OP DE VERTIKALEN

_____ V ---------- C
14.01 14.15 295 : BEGINTIJD EINDTIJD BODEMDIEPTE
100 265 120 : V R C (GEM) +EB -VLOED
VERTIKALE SCHAAL : DIEPTE IN CM TOV WATEROPP.
HORIZONTALE SCHAAL: SNELHEID IN CM/S (BOVEN)
CONCENTRATIE IN MG/L (ONDER)

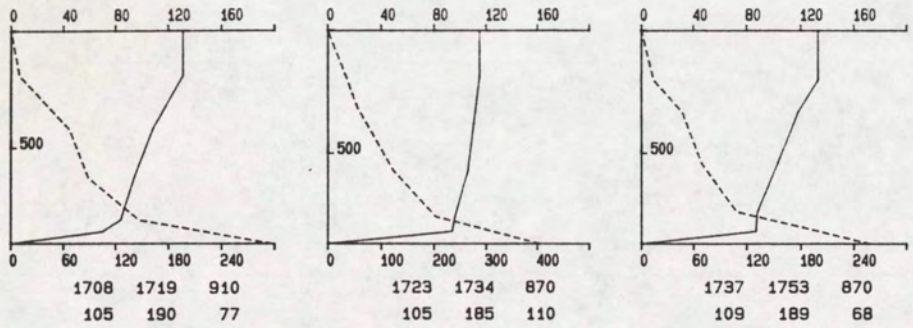

RIJKSWATERSTAAT
DIRECTIE ZEELAND
MEETDIENST

SEDIMENTTRANSPORTMETING : GAT VAN OSSENISSE
DATUM : 940624
RAAI : 6 DEELRAAI : NVT PUNT : 4 VAART.: PLUIMPOT
X-COORDINAAT : 54765 Y-COORDINAAT : 379805

TOELICHTING OP DE VERTIKALEN

_____ V ---------- C
14.01 14.15 295 : BEGINTIJD EINDTIJD BODEMDIEPTE
100 265 120 : V R C (GEM) +EB -VLOED
VERTIKALE SCHAAL : DIEPTE IN CM TOV WATEROPP.
HORIZONTALE SCHAAL: SNELHEID IN CM/S (BOVEN)

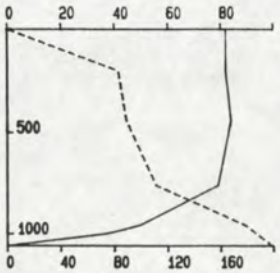

0449 0500 1060
74 196 103

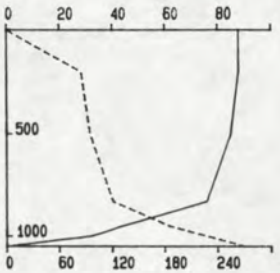

0505 0516 1050
76 192 107

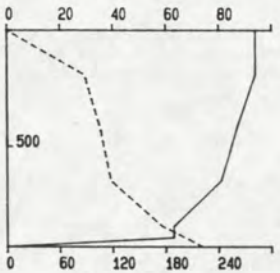

0519 0530 940
82 192 110

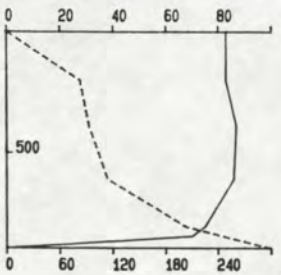

0534 0546 900
81 194 113

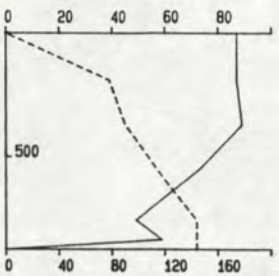

0550 0602 880
74 193 97

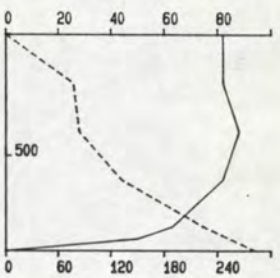

0605 0616 900
77 194 118

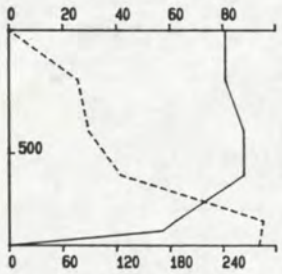

0619 0632 880
77 193 127

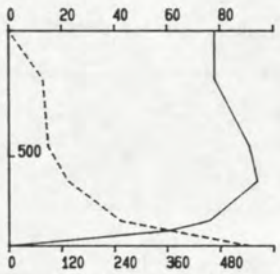

0636 0646 860
80 190 136

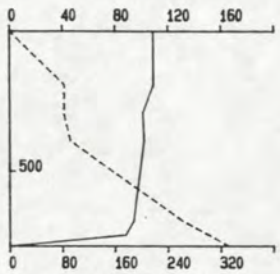

0650 0701 770
99 189 134

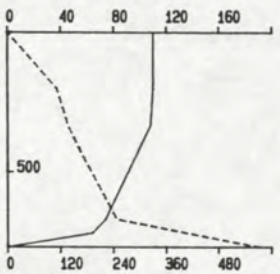

0707 0718 770
94 188 173

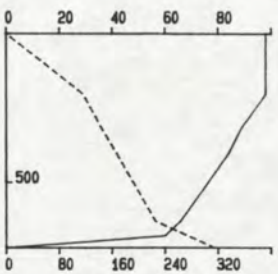

0721 0731 720
82 187 152

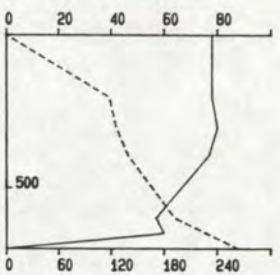

0734 0746 700
70 187 134

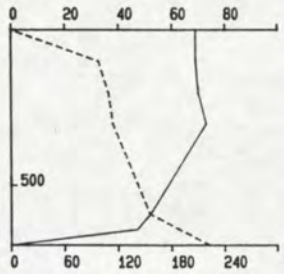

0749 0801 690
62 189 122

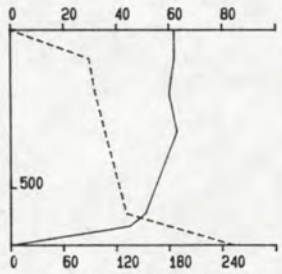

0806 0817 680
56 189 113

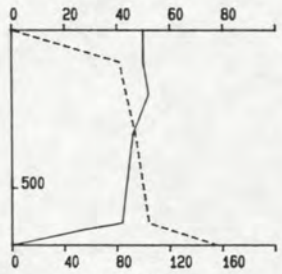

0821 0834 680
44 191 90

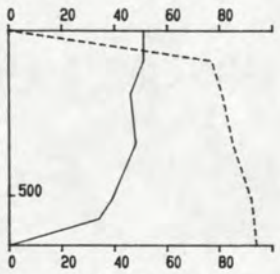

0838 0849 650
42 191 80

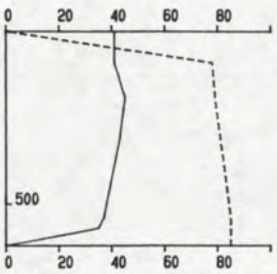

0852 0903 620
39 192 76

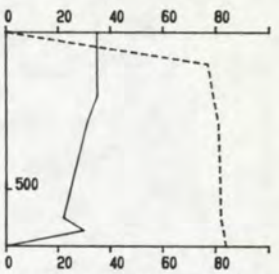

0907 0918 680
29 190 75

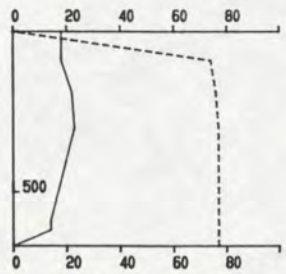

0922 0933 670
18 196 71

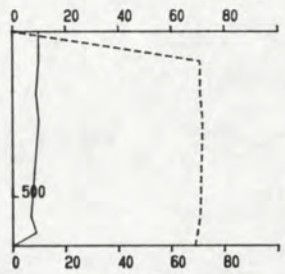

0937 0948 650
9 168 66

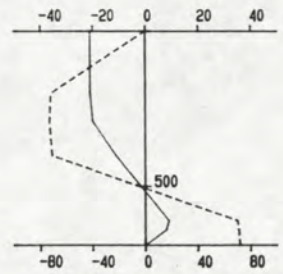

0952 1004 690
-11 13 -23

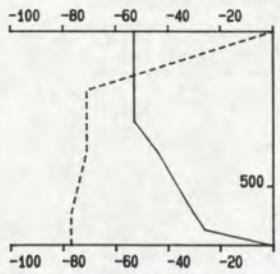

1016 1027 690
-43 359 -63

RIJKSWATERSTAAT
DIRECTIE ZEELAND
MEETDIENST

SEDIMENTTRANSPORTMETING : MIDDELGAT
DATUM : 940624
RAAI : 6 DEELRAAI : NVT PUNT : 6 VAART.: SCALDIS
X-COORDINAAT : 53245 Y-COORDINAAT : 380544

TOELICHTING OP DE VERTIKALEN

_____ V ---------- C

14.01 14.15 295 : BEGINTIJD EINDTIJD BODEMDIEPTE
100 265 120 : V R C (GEM) +EB -VLOED
VERTIKALE SCHAAL : DIEPTE IN CM TOV WATEROPP.
HORIZONTALE SCHAAL: SNELHEID IN CM/S (BOVEN)
CONCENTRATIE IN MG/L (ONDER)

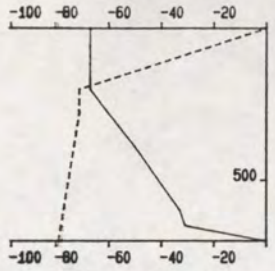

1031 1041 700
-51 357 -63

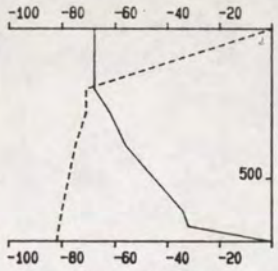

1044 1055 710
-53 356 -65

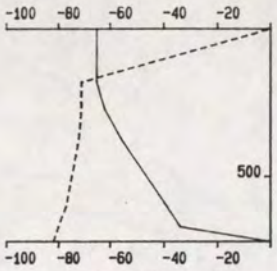

1058 1110 720
-52 357 -65

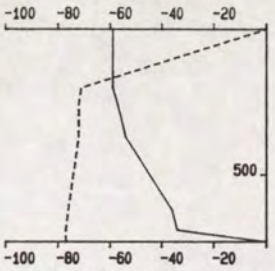

1113 1124 730
-49 357 -63

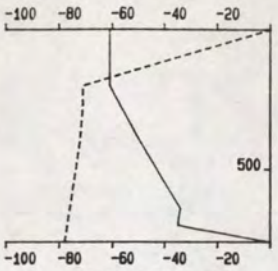

1127 1140 760
-48 357 -64

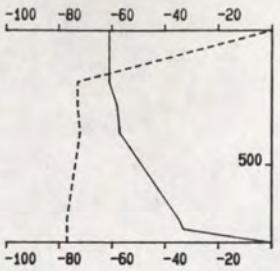

1143 1203 790
-50 356 -65

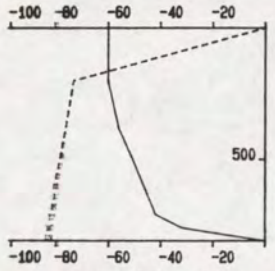

1210 1222 810
-51 359 -68

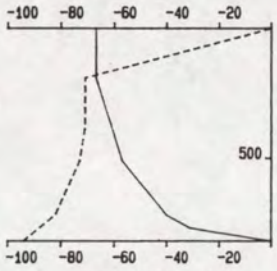

1225 1235 820
-55 358 -67

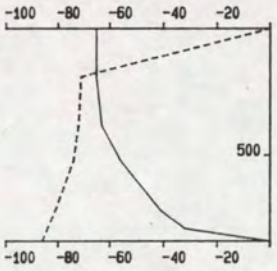

1239 1252 840
-55 359 -67

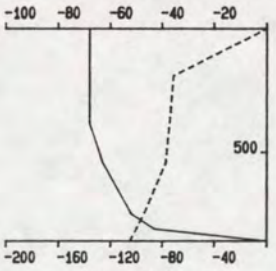

1255 1306 860
-61 2 -72

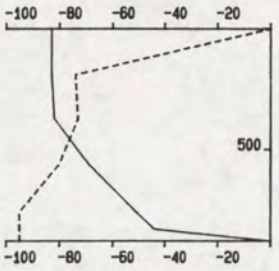

1312 1323 880
-70 4 -72

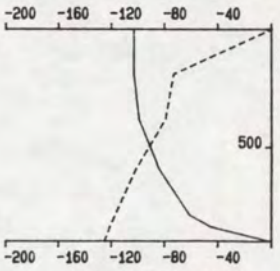

1326 1337 900
-85 2 -84

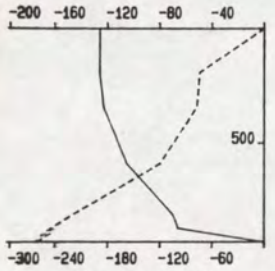

1341 1351 930
-104 4 -118

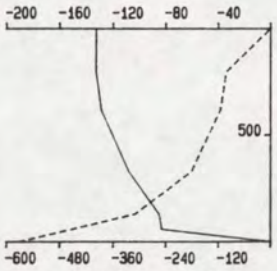

1355 1407 1000
-112 2 -179

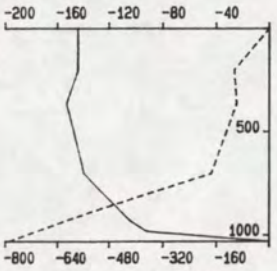

1411 1422 1030
-133 3 -228

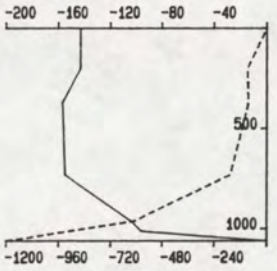

1425 1437 1060
-139 0 -233

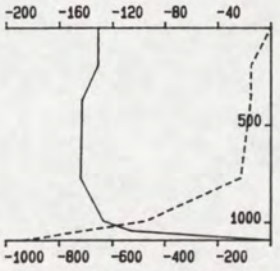

1441 1451 1090
-133 1 -178

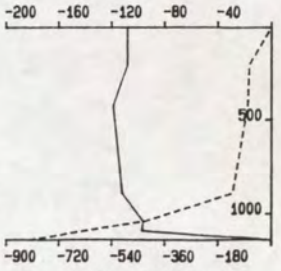

1455 1506 1140
-109 0 -156

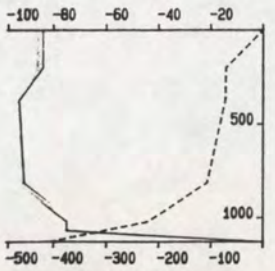

1510 1522 1130
-87 359 -113

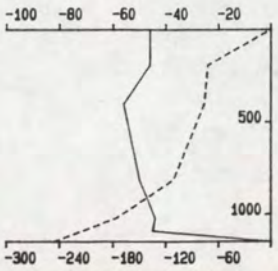

1526 1538 1150
-48 355 -103

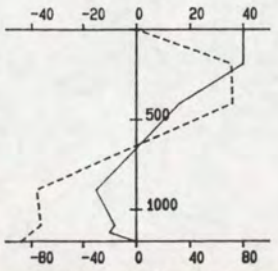

1543 1603 1180
9 229 -1

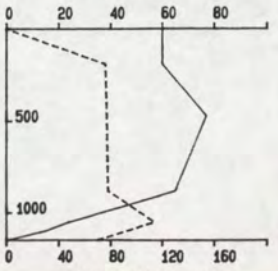

1628 1643 1150
60 195 75

RIJKSWATERSTAAT
DIRECTIE ZEELAND
MEETDIENST

SEDIMENTTRANSPORTMETING : MIDDELGAT
DATUM : 940624
RAAI : 6 DEELRAAI : NVT PUNT : 6 VAART.: SCALDIS
X-COORDINAAT : 53245 Y-COORDINAAT : 380544

TOELICHTING OP DE VERTIKALEN

_____ V ---------- C
14.01 14.15 295 : BEGINTIJD EINDTIJD BODEMDIEPTE
100 265 120 : V R C (GEM) +EB -VLOED
VERTIKALE SCHAAL : DIEPTE IN CM TOV WATEROPP.
HORIZONTALE SCHAAL: SNELHEID IN CM/S (BOVEN)
CONCENTRATIE IN MG/L (ONDER)

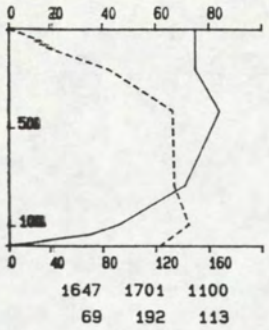

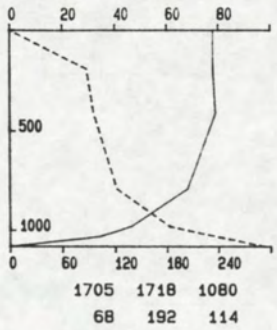

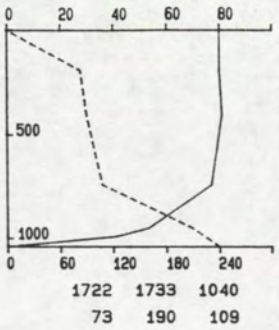

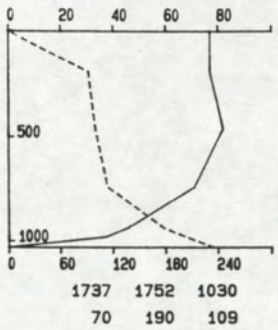

RIJKSWATERSTAAT
DIRECTIE ZEELAND
MEETDIENST

SEDIMENTTRANSPORTMETING : MIDDELGAT
DATUM : 940624
RAAI : 6 DEELRAAI : NVT PUNT : 6 VAART.: SCALDIS
X-COORDINAAT : 53245 Y-COORDINAAT : 380544

TOELICHTING OP DE VERTIKALEN

_____ V ---------- C
14.01 14.15 295 : BEGINTIJD EINDTIJD BODEMDIEPTE
100 265 120 : V R C (GEM) +EB -VLOED
VERTIKALE SCHAAL : DIEPTE IN CM TOV WATEROPP.
HORIZONTALE SCHAAL: SNELHEID IN CM/S (BOVEN)
CONCENTRATIE IN MG/L (ONDER)

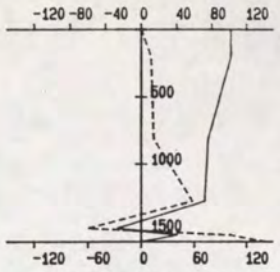

0501 0514 1580
73 178 21

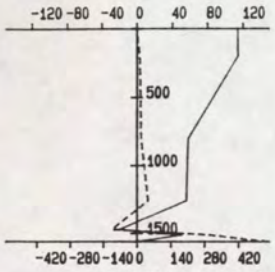

0517 0531 1560
68 223 28

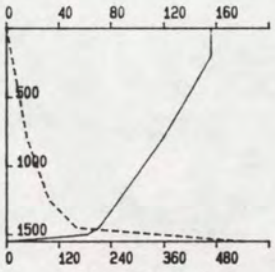

0536 0547 1550
116 207 72

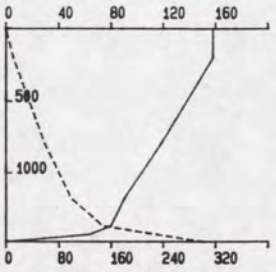

0552 0603 1480
119 208 68

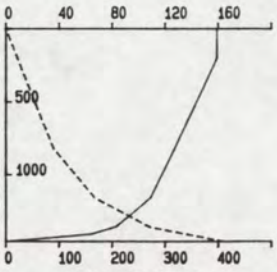

0619 0632 1460
127 209 108

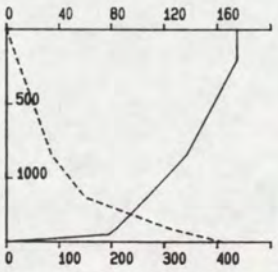

0636 0652 1430
137 210 105

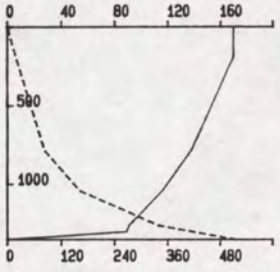

0658 0710 1350
137 214 116

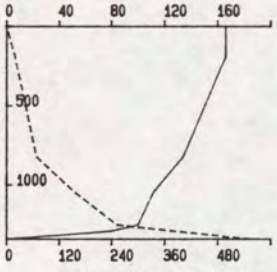

0714 0727 1340
135 213 99

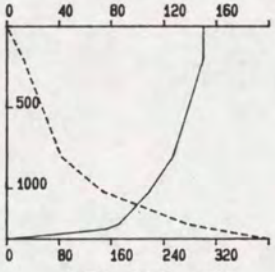

0731 0742 1310
125 213 102

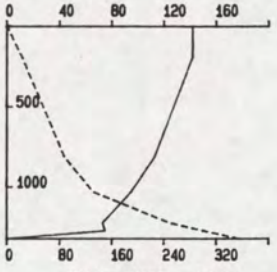

0746 0759 1320
114 212 96

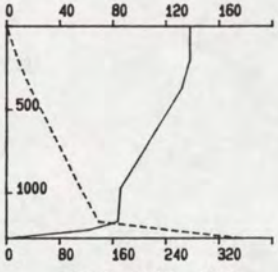

0804 0815 1270
109 211 79

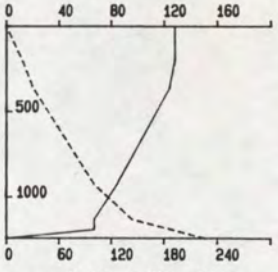

0818 0830 1240
101 211 71

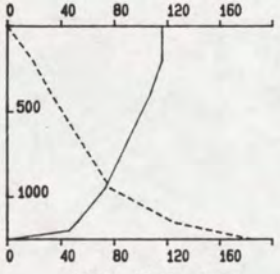

0834 0845 1250
89 209 58

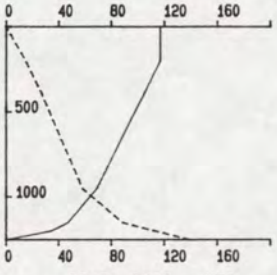

0849 0900 1250
86 207 44

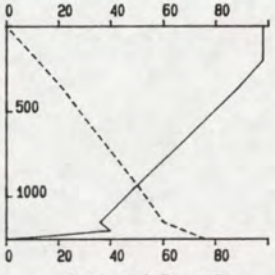

0906 0917 1250
69 205 35

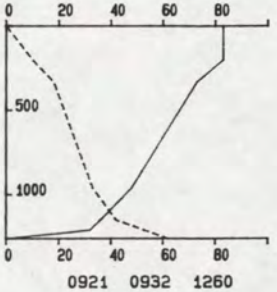

0921 0932 1260
60 205 25

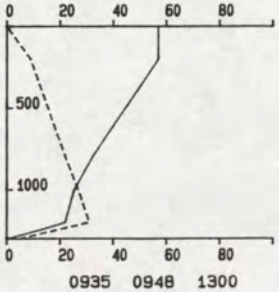

0935 0948 1300
38 212 17

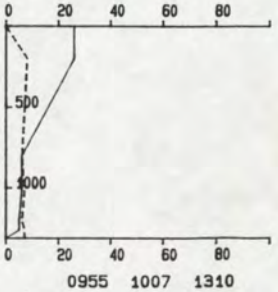

0955 1007 1310
13 219 6

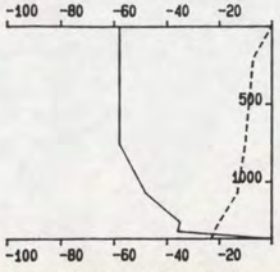

1035 1047 1370
-52 28 -11

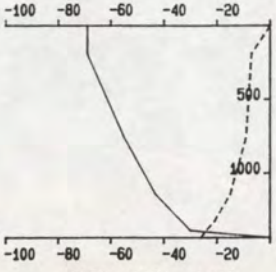

1050 1101 1440
-53 26 -11

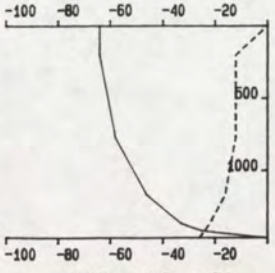

1105 1116 1470
-53 30 -13

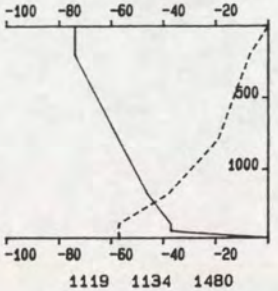

1119 1134 1480
-57 31 -24

RIJKSWATERSTAAT
DIRECTIE ZEELAND
MEETDIENST

SEDIMENTTRANSPORTMETING : MIDDELGAT
DATUM : 940624
RAAI : 6 DEELRAAI : NVT PUNT : 7 VAART.: HOUTVLIET
X-COORDINAAT : 52712 Y-COORDINAAT : 380820

TOELICHTING OP DE VERTIKALEN

_____ V ---------- C
14.01 14.15 295 : BEGINTIJD EINDTIJD BODEMDIEPTE
100 265 120 : V R C (GEM) +EB -VLOED
VERTIKALE SCHAAL : DIEPTE IN CM TOV WATEROPP.
HORIZONTALE SCHAAL: SNELHEID IN CM/S (BOVEN)
CONCENTRATIE IN MG/L (ONDER)

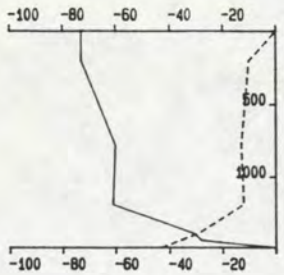

1138 1150 1490
-60 33 -14

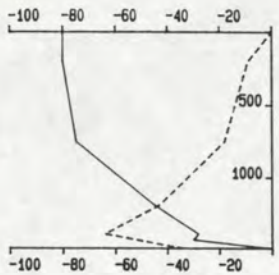

1153 1207 1490
-63 29 -25

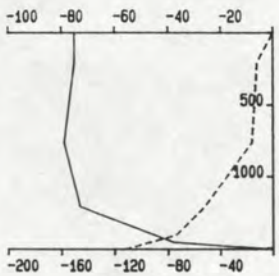

1210 1221 1510
-71 25 -31

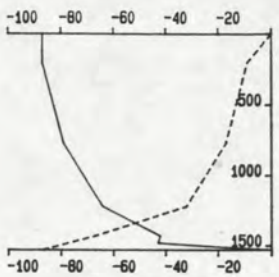

1225 1238 1530
-73 20 -24

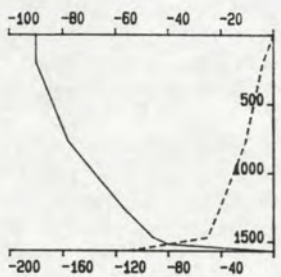

1247 1300 1570
-72 21 -27

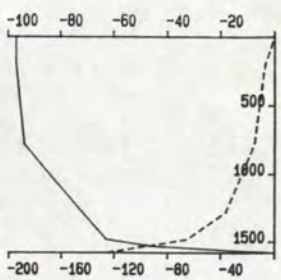

1305 1316 1580
-85 15 -25

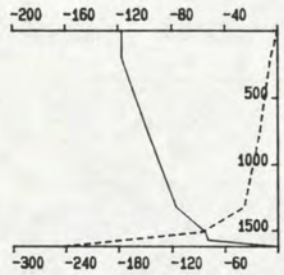

1323 1335 1620
-92 23 -34

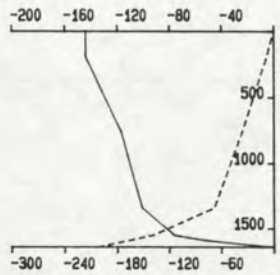

1339 1351 1640
-114 17 -49

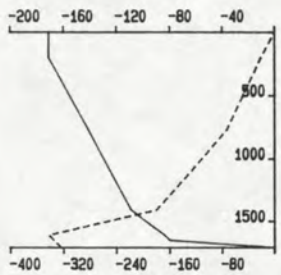

1356 1410 1710
-133 12 -114

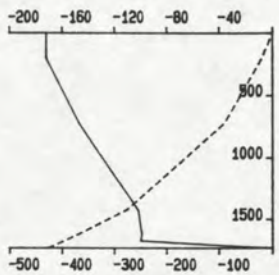

1413 1425 1730
-134 11 -154

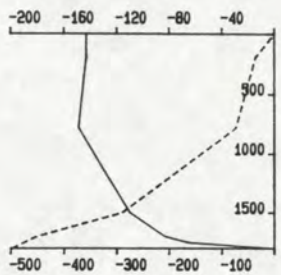

1430 1442 1800
-128 12 -160

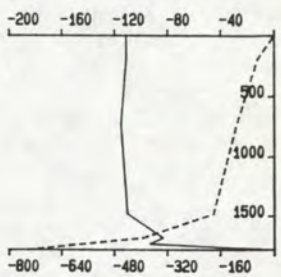

1446 1500 1780
-108 12 -152

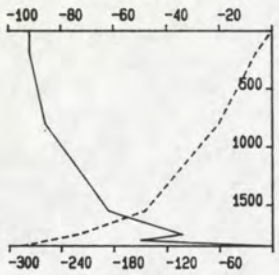

1506 1519 1850
-76 22 -89

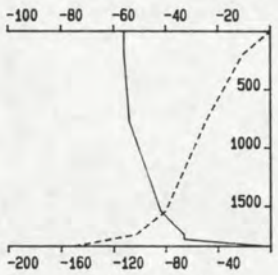

1524 1536 1840
-49 33 -56

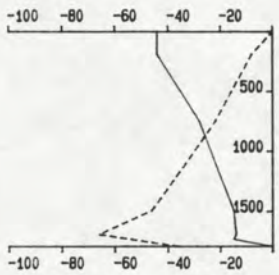

1541 1552 1790
-27 27 -28

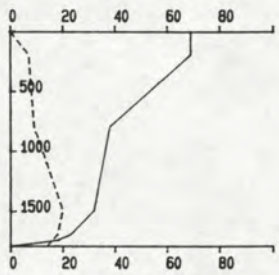

1619 1630 1790
43 190 12

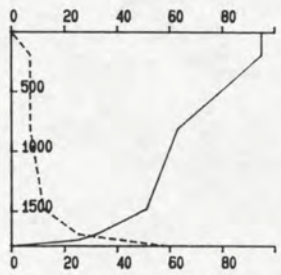

1634 1649 1790
65 195 11

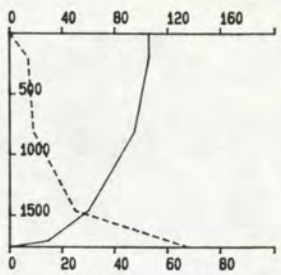

1655 1705 1760
82 196 17

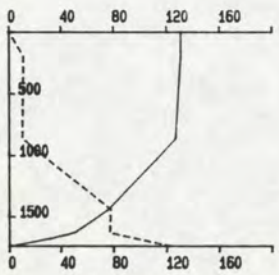

1709 1721 1740
106 193 34

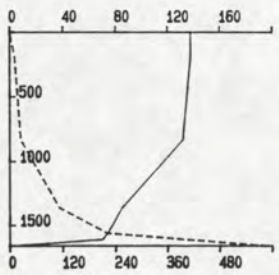

1727 1740 1660
115 191 74

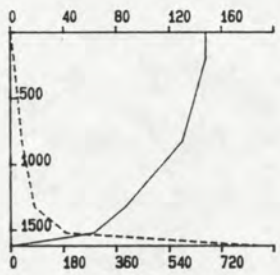

1747 1758 1620
116 192 78

RIJKSWATERSTAAT
DIRECTIE ZEELAND
MEETDIENST

SEDIMENTTRANSPORTMETING : MIDDELGAT
DATUM : 940624
RAAI : 6 DEELRAAI : NVT PUNT : 7 VAART.: HOUTVLIET
X-COORDINAAT : 52712 Y-COORDINAAT : 380820

TOELICHTING OP DE VERTIKALEN

_____ V ---------- C
14.01 14.15 295 : BEGINTIJD EINDTIJD BODEMDIEPTE
100 265 120 : V R C (GEM) +EB -VLOED
VERTIKALE SCHAAL : DIEPTE IN CM TOV WATEROPP.
HORIZONTALE SCHAAL: SNELHEID IN CM/S (BOVEN)
CONCENTRATIE IN MG/L (ONDER)

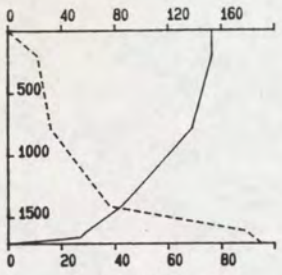

0505 0517 1710
119 211 28

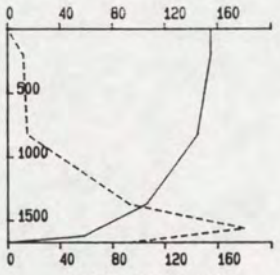

0521 0533 1670
129 213 48

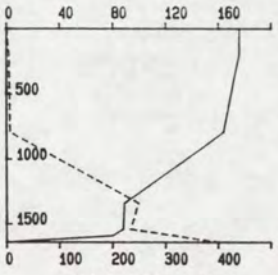

0539 0551 1640
140 213 94

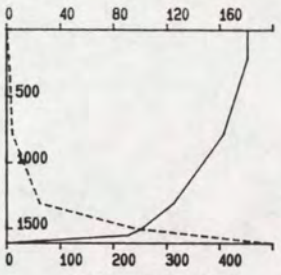

0556 0608 1610
150 213 58

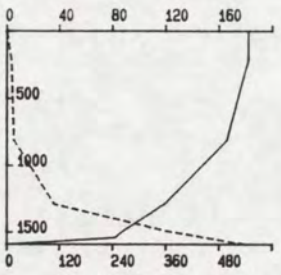

0611 0628 1590
150 210 82

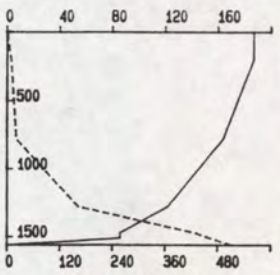

0632 0643 1560
151 212 99

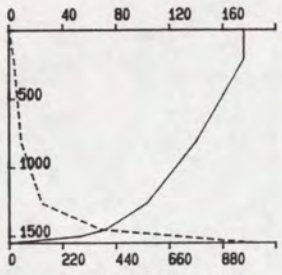

0648 0700 1550
134 213 117

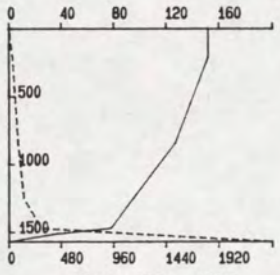

0704 0724 1570
120 214 169

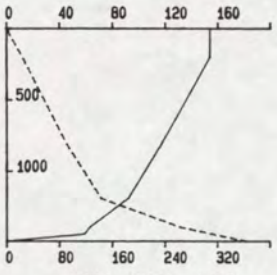

0728 0741 1490
116 209 103

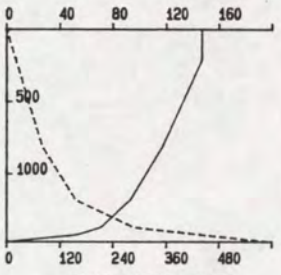

0746 0758 1470
115 210 110

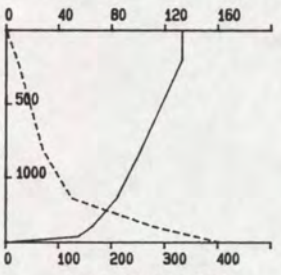

0801 0817 1440
103 209 96

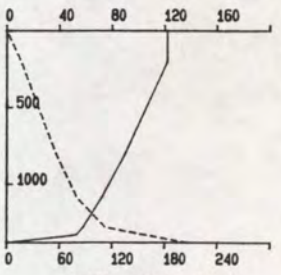

0821 0833 1380
93 212 56

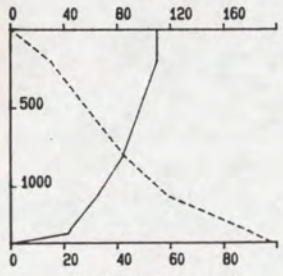

0837 0850 1360
84 214 41

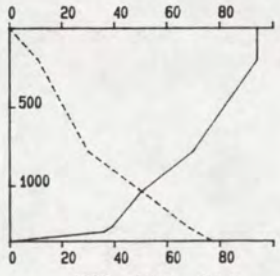

0857 0910 1350
70 213 32

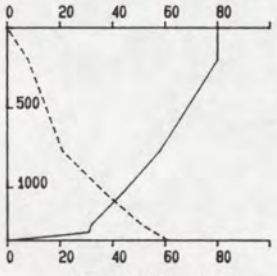

0913 0926 1330
59 213 23

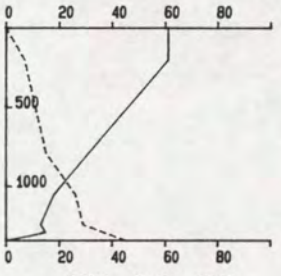

0931 0943 1340
37 211 16

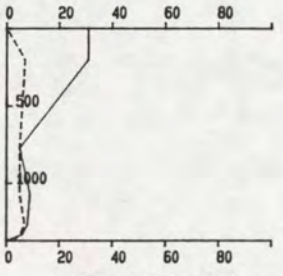

0947 1002 1370
15 185 5

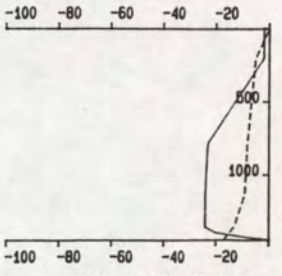

1007 1020 1440
-16 36 -8

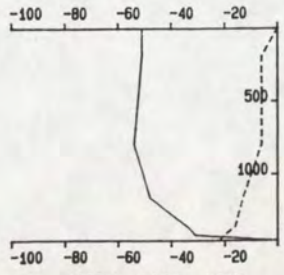

1054 1105 1460
-49 14 -9

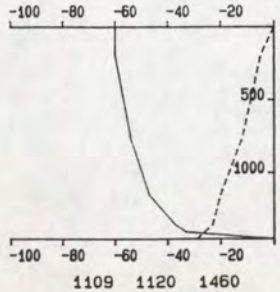

1109 1120 1460
-51 17 -13

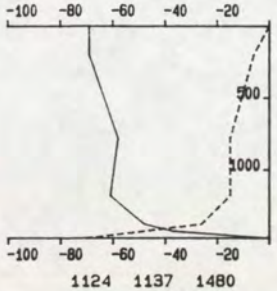

1124 1137 1480
-60 16 -15

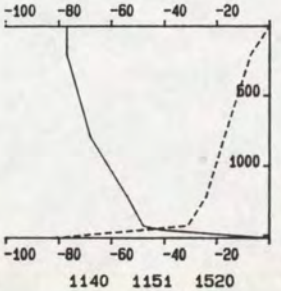

1140 1151 1520
-64 18 -18

RIJKSWATERSTAAT
DIRECTIE ZEELAND
MEETDIENST

SEDIMENTTRANSPORTMETING : MIDDELGAT
DATUM : 940624
RAAI : 6 DEELRAAI : NVT PUNT : 8 VAART.: WIJTVLIET
X-COORDINAAT : 52460 Y-COORDINAAT : 380895

TOELICHTING OP DE VERTIKALEN

_____ V ---------- C

14.01 14.15 295 : BEGINTIJD EINDTIJD BODEMDIEPTE
100 265 120 : V R C (GEM) +EB -VLOED
VERTIKALE SCHAAL : DIEPTE IN CM TOV WATEROPP.
HORIZONTALE SCHAAL: SNELHEID IN CM/S (BOVEN)
CONCENTRATIE IN MG/L (ONDER)

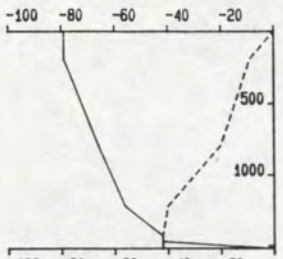

1155 1207 1520
-64 13 -23

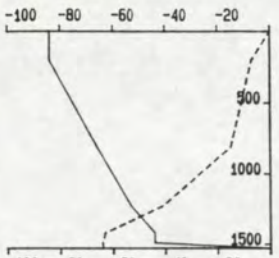

1211 1222 1530
-66 12 -24

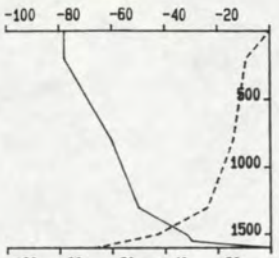

1225 1237 1600
-59 15 -18

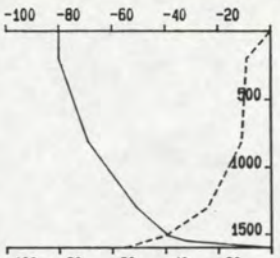

1240 1251 1600
-64 13 -17

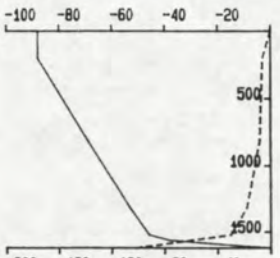

1258 1309 1620
-67 14 -14

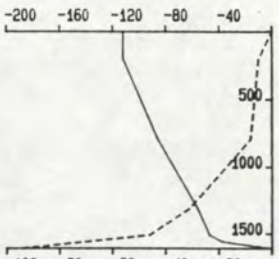

1320 1336 1610
-81 14 -18

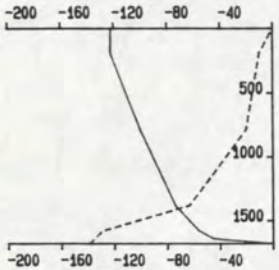

1339 1353 1680
-94 13 -40

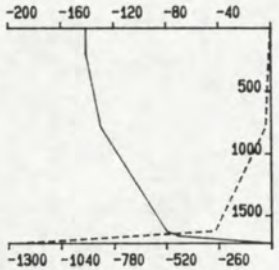

1400 1415 1720
-116 12 -125

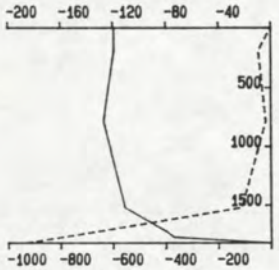

1425 1439 1820
-114 14 -126

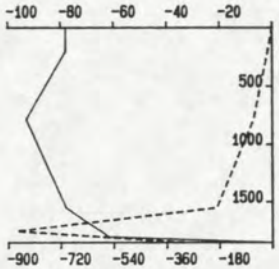

1443 1458 1850
-81 15 -154

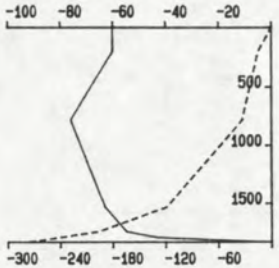

1502 1513 1830
-65 12 -69

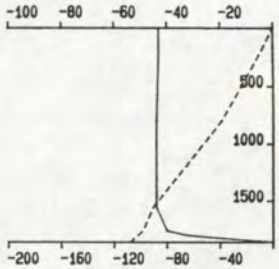

1517 1530 1860
-42 15 -50

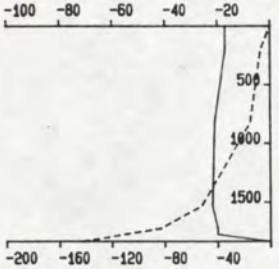

1535 1546 1830
-20 15 -31

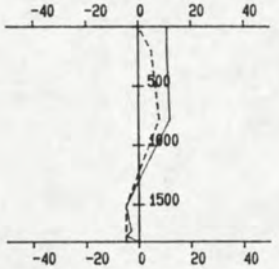

1550 1601 1810
6 204 2

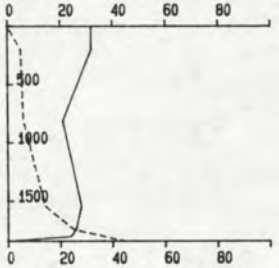

1605 1617 1840
26 187 10

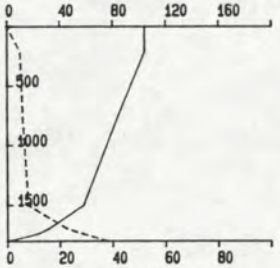

1641 1652 1800
76 227 8

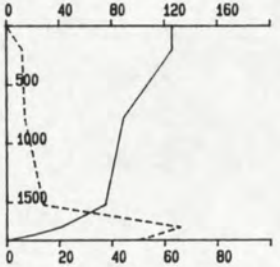

1656 1708 1820
89 224 14

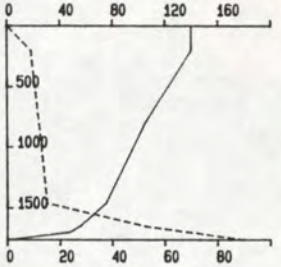

1712 1724 1760
101 210 17

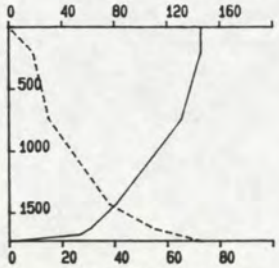

1728 1741 1730
113 206 24

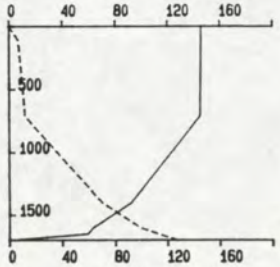

1745 1755 1700
121 209 37

RIJKSWATERSTAAT
DIRECTIE ZEELAND
MEETDIENST

SEDIMENTTRANSPORTMETING : MIDDELGAT
DATUM : 940624
RAAI : 6 DEELRAAI : NVT PUNT : 8 VAART.: WIJTVLIET
X-COORDINAAT : 52460 Y-COORDINAAT : 380895

TOELICHTING OP DE VERTIKALEN

_____ V ---------- C

14.01 14.15 295 : BEGINTIJD EINDTIJD BODEMDIEPTE
100 265 120 : V R C (GEM) +EB -VLOED
VERTIKALE SCHAAL : DIEPTE IN CM TOV WATEROPP.
HORIZONTALE SCHAAL: SNELHEID IN CM/S (BOVEN)
CONCENTRATIE IN MG/L (ONDER)

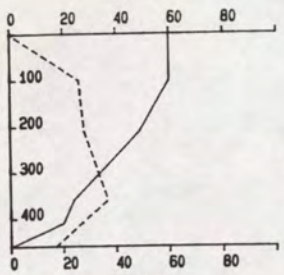

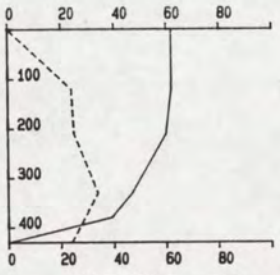

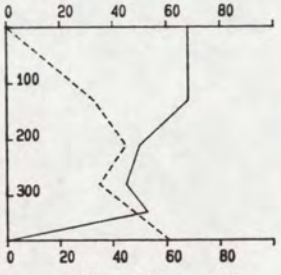

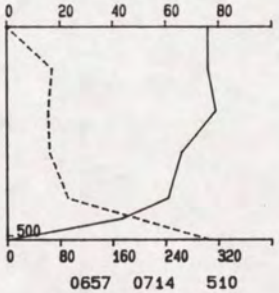

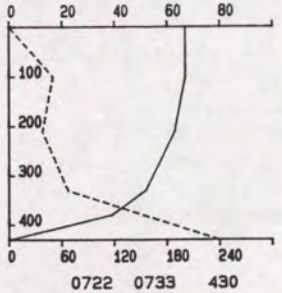

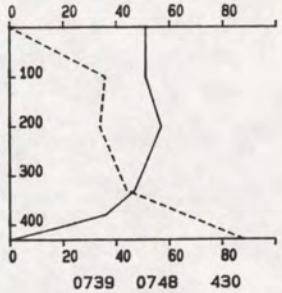

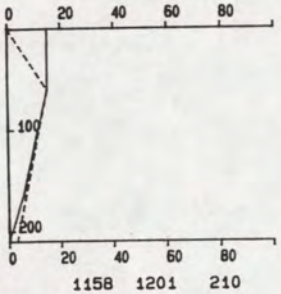

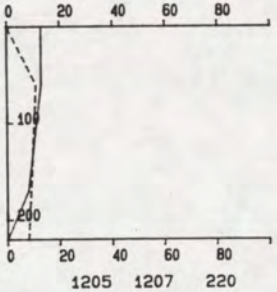

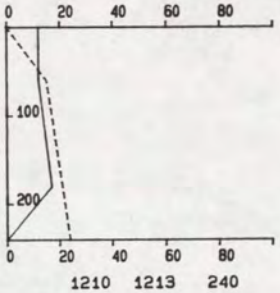

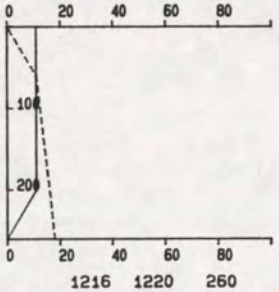

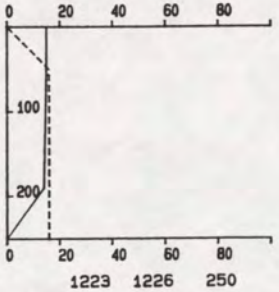

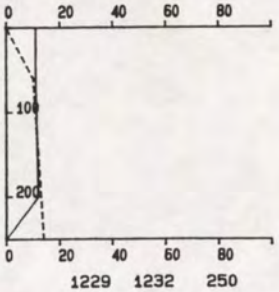

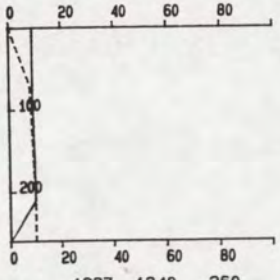

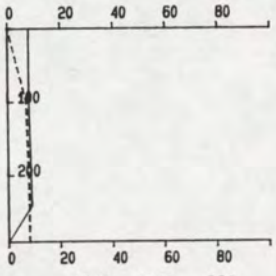

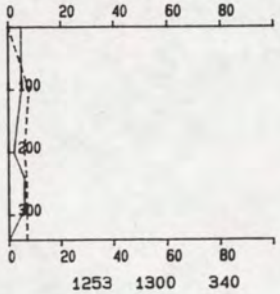

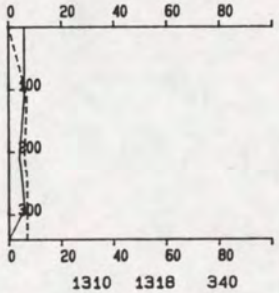

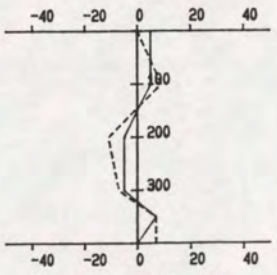

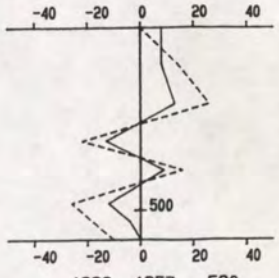

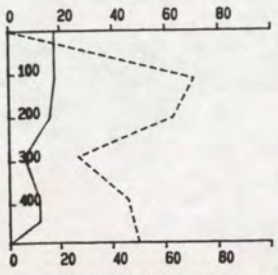

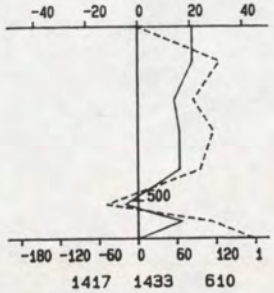

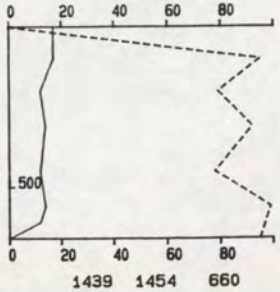

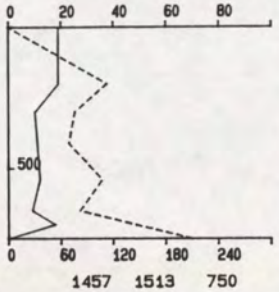

RIJKSWATERSTAAT
DIRECTIE ZEELAND
MEETDIENST

SEDIMENTTRANSPORTMETING : MIDDELGAT
DATUM : 940624
RAAI : 6 DEELRAAI : NVT PUNT : 9 VAART.: STEENVLIET
X-COORDINAAT : 52148 Y-COORDINAAT : 381094

TOELICHTING OP DE VERTIKALEN

_____ V ---------- C
14.01 14.15 295 : BEGINTIJD EINDTIJD BODEMDIEPTE
100 265 120 : V R C (GEM) +EB -VLOED
VERTIKALE SCHAAL : DIEPTE IN CM TOV WATEROPP.
HORIZONTALE SCHAAL: SNELHEID IN CM/S (BOVEN)
CONCENTRATIE IN MG/L (ONDER)

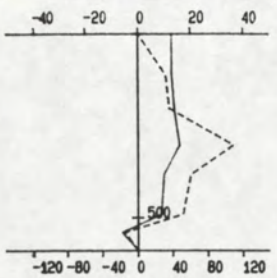

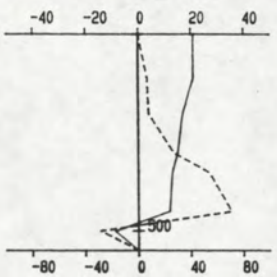

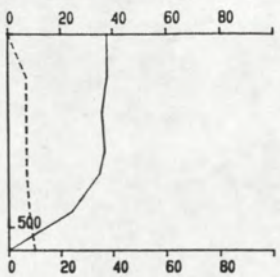

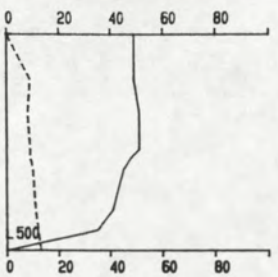

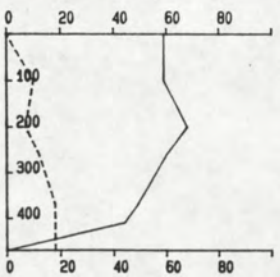

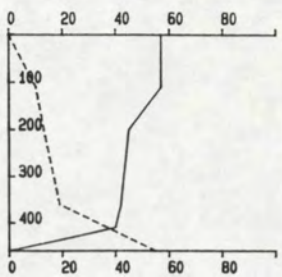

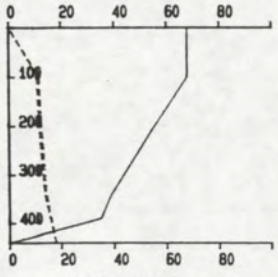

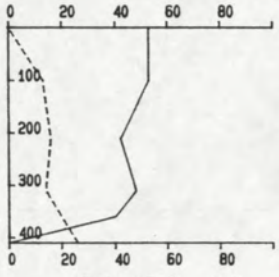

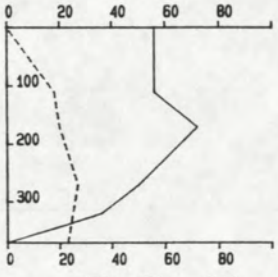

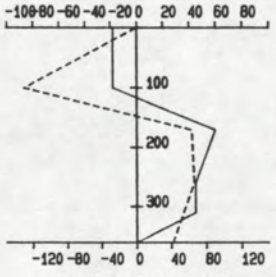

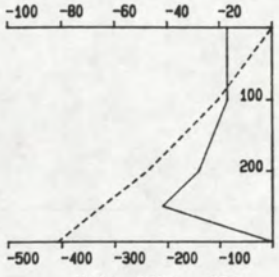

RIJKSWATERSTAAT
DIRECTIE ZEELAND
MEETDIENST

SEDIMENTTRANSPORTMETING : MIDDELGAT
DATUM : 940624
RAAI : 6 DEELRAAI : NVT PUNT : 9 VAART.: STEENVLIET
X-COORDINAAT : 52148 Y-COORDINAAT : 381094

TOELICHTING OP DE VERTIKALEN

_____ V ---------- C
14.01 14.15 295 : BEGINTIJD EINDTIJD BODEMDIEPTE
100 265 120 : V R C (GEM) +EB -VLOED
VERTIKALE SCHAAL : DIEPTE IN CM TOV WATEROPP.
HORIZONTALE SCHAAL: SNELHEID IN CM/S (BOVEN)
CONCENTRATIE IN MG/L (ONDER)

14. Vertikalen - zandtransport + tabel totaal transport

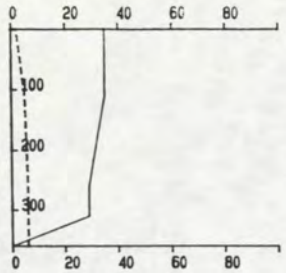

0455 0502 360
30 199 5

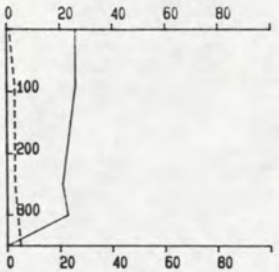

0506 0512 350
22 192 3

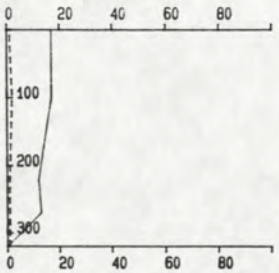

0519 0525 320
14 190 1

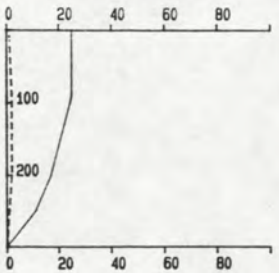

0530 0536 300
18 202 2

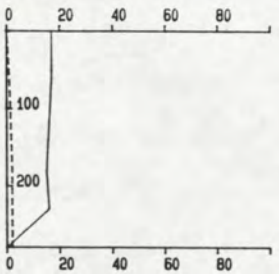

0542 0549 280
15 199 1

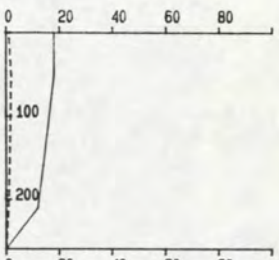

0552 0555 260
14 193 1

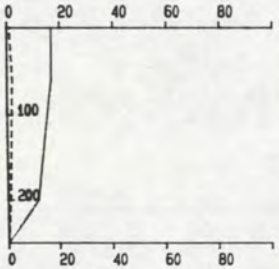

0559 0602 250
13 208 1

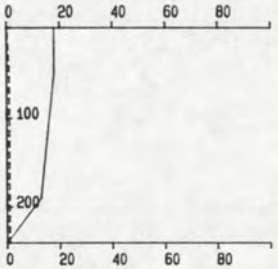

0605 0608 240
14 202 1

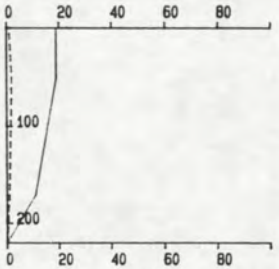

0612 0615 220
14 213 1

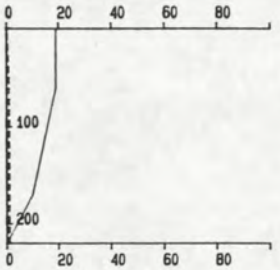

0619 0622 220
14 215 1

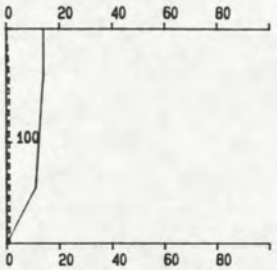

0628 0632 190
11 212 1

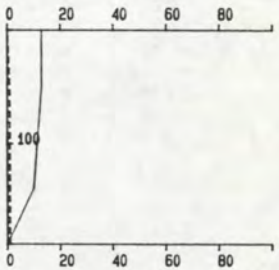

0636 0639 190
10 202 1

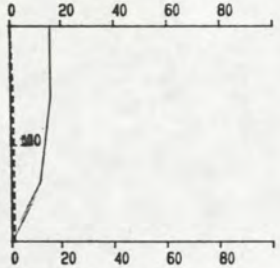

0643 0646 180
12 218 1

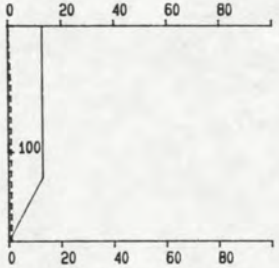

0649 0652 170
11 218 1

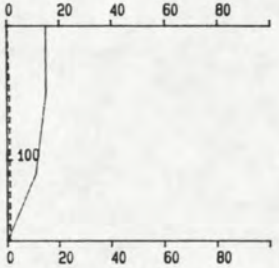

0657 0700 160
11 191 1

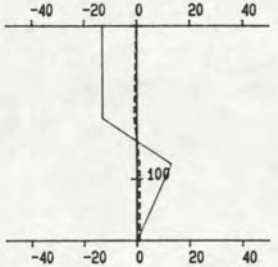

0706 0709 140
-3 108 0

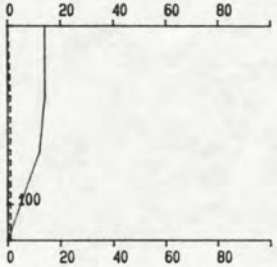

0713 0716 120
10 230 1

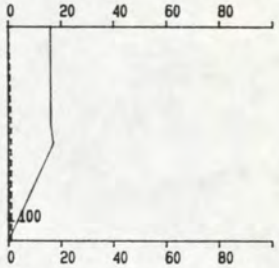

0720 0725 110
13 125 1

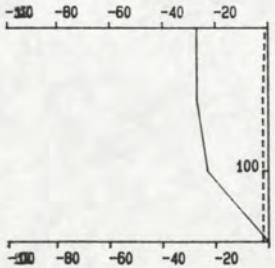

1242 1245 150
-21 318 -2

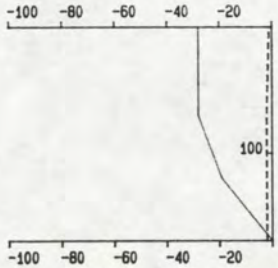

1248 1251 170
-21 325 -2

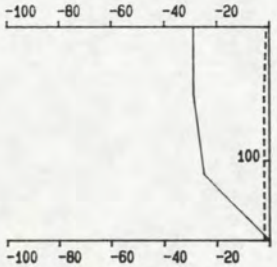

1256 1259 160
-23 319 -2

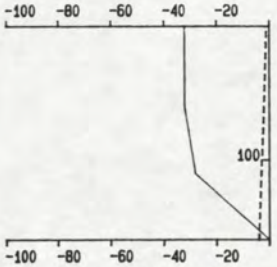

1303 1306 160
-26 319 -2

RIJKSWATERSTAAT
DIRECTIE ZEELAND
MEETDIENST

SEDIMENTTRANSPORTMETING : GAT VAN OSSENISSE
DATUM : 940624
RAAI : 6 DEELRAAI : NVT PUNT : 1 VAART.: SIERIX
X-COORDINAAT : 55933 Y-COORDINAAT : 379115

TOELICHTING OP DE VERTIKALEN

_____ V ---------- T
14.01 14.15 295 : BEGINTIJD EINDTIJD BODEMDIEPTE
100 265 120 : V R T (GEM) +EB -VLOED
VERTIKALE SCHAAL : DIEPTE IN CM TOV WATEROPP.
HORIZONTALE SCHAAL: SNELHEID IN CM/S (BOVEN)
TRANSPORT IN GR/M2.S (ONDER)

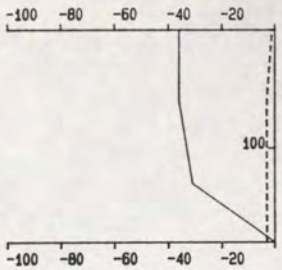

1310 1314 180
-29 321 -3

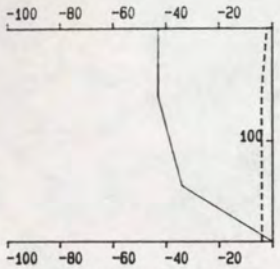

1317 1319 190
-34 323 -4

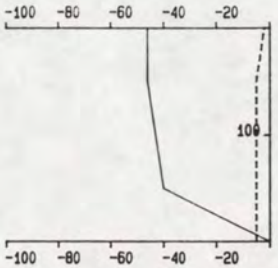

1322 1326 200
-38 328 -5

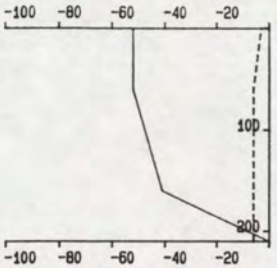

1329 1332 210
-42 331 -6

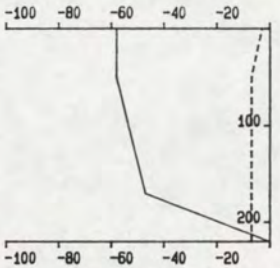

1335 1337 220
-47 330 -7

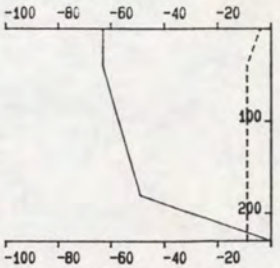

1341 1343 230
-50 332 -9

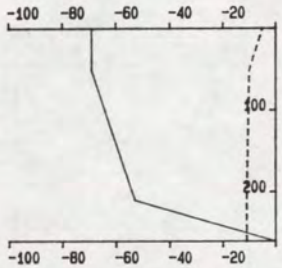

1347 1350 260
-56 334 -10

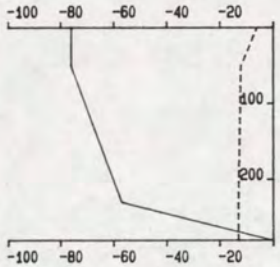

1354 1357 280
-61 334 -12

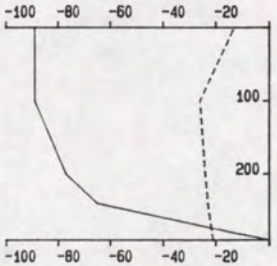

1400 1406 290
-75 341 -22

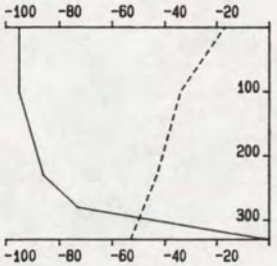

1410 1415 330
-82 343 -37

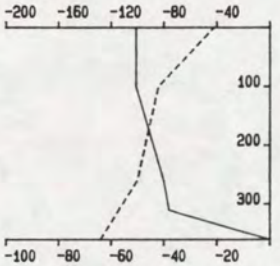

1419 1425 360
-84 345 -45

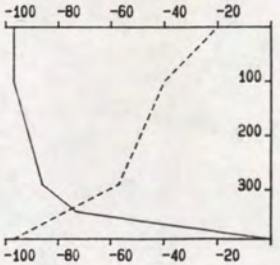

1429 1435 390
-84 344 -51

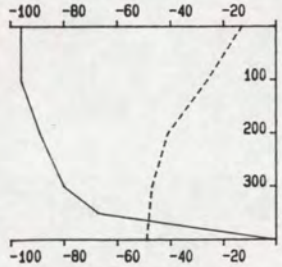

1439 1448 400
-82 346 -36

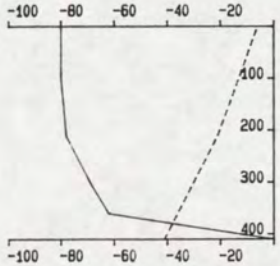

1451 1459 410
-70 344 -22

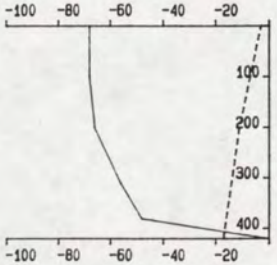

1503 1513 420
-59 342 -11

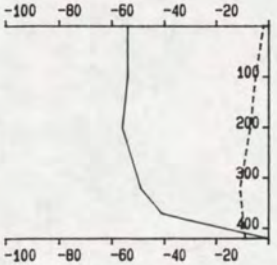

1517 1525 420
-49 342 -7

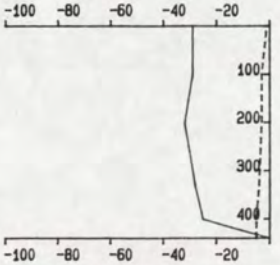

1529 1538 440
-28 341 -3

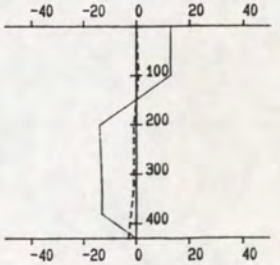

1542 1551 430
-3 349 -1

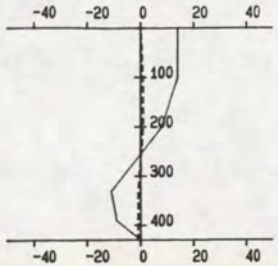

1554 1602 430
4 242 0



1605 1614 430
23 155 1

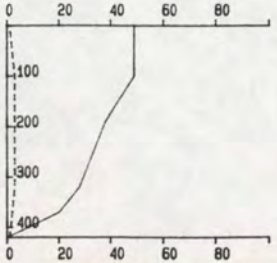

1617 1626 420
35 162 3

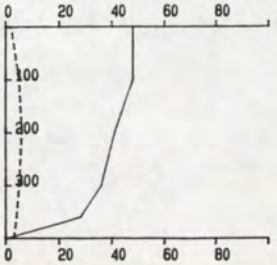

1630 1639 400
39 169 5

RIJKSWATERSTAAT
DIRECTIE ZEELAND
MEETDIENST

SEDIMENTTRANSPORTMETING : GAT VAN OSSENISSE
DATUM : 940624
RAAI : 6 DEELRAAI : NVT PUNT : 1 VAART.: SIERIX
X-COORDINAAT : 55933 Y-COORDINAAT : 379115

TOELICHTING OP DE VERTIKALEN

_____ V ---------- T
14.01 14.15 295 : BEGINTIJD EINDTIJD BODEMDIEPTE
100 265 120 : V R T (GEM) +EB -VLOED
VERTIKALE SCHAAL : DIEPTE IN CM TOV WATEROPP.
HORIZONTALE SCHAAL: SNELHEID IN CM/S (BOVEN)
TRANSPORT IN GR/M2 S (ONDER)

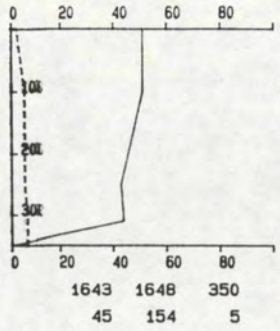

1643 1648 350
45 154 5

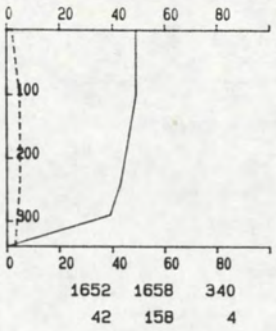

1652 1658 340
42 158 4

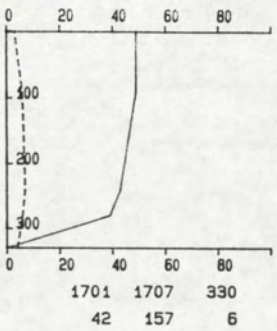

1701 1707 330
42 157 6

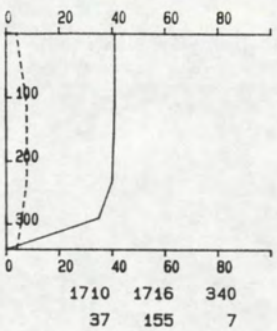

1710 1716 340
37 155 7

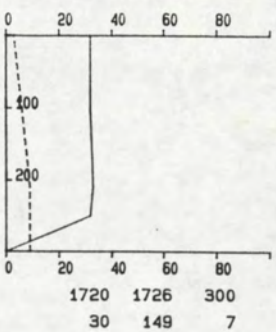

1720 1726 300
30 149 7

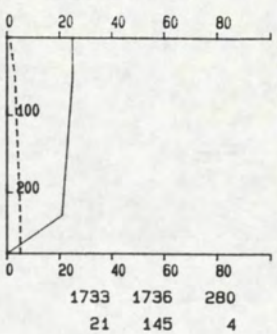

1733 1736 280
21 145 4

RIJKSWATERSTAAT
DIRECTIE ZEELAND
MEETDIENST

SEDIMENTTRANSPORTMETING : GAT VAN OSSENISSE
DATUM : 940624
RAAI : 6 DEELRAAI : NVT PUNT : 1 VAART.: SIERIX
X-COORDINAAT : 55933 Y-COORDINAAT : 379115

TOELICHTING OP DE VERTIKALEN

_____ V ---------- T
14.01 14.15 295 : BEGINTIJD EINDTIJD BODEMDIEPTE
100 265 120 : V R T (GEM) +EB -VLOED
VERTIKALE SCHAAL : DIEPTE IN CM TOV WATEROPP.
HORIZONTALE SCHAAL: SNELHEID IN CM/S (BOVEN)
TRANSPORT IN GR/M2.S (ONDER)

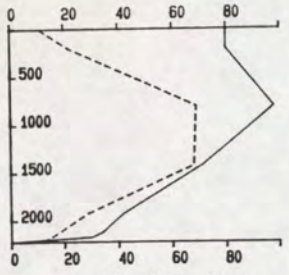

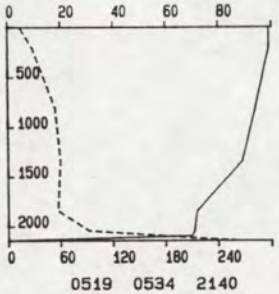

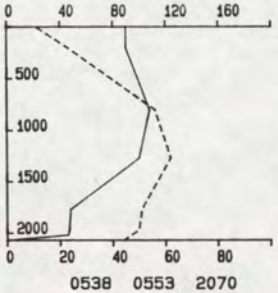

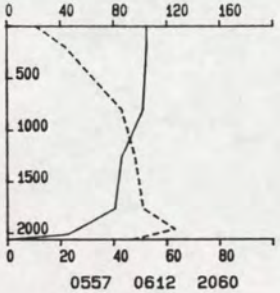

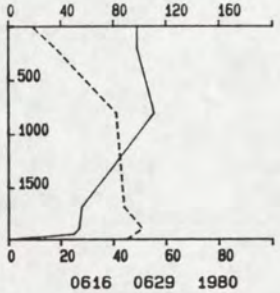

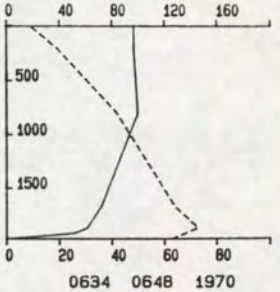

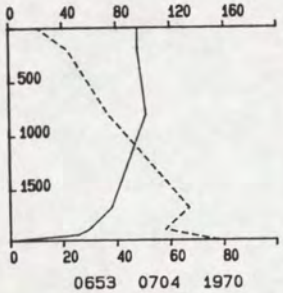

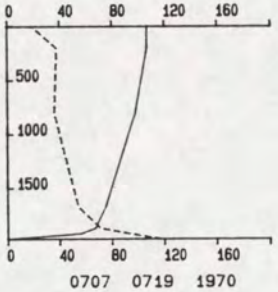

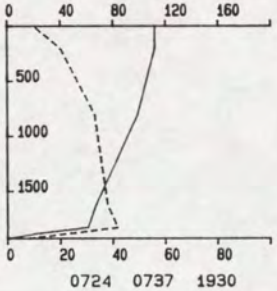

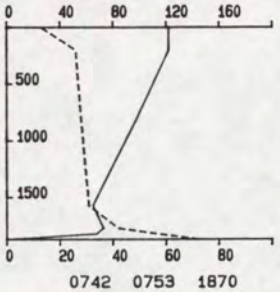

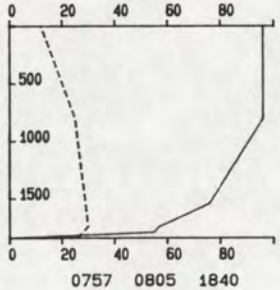

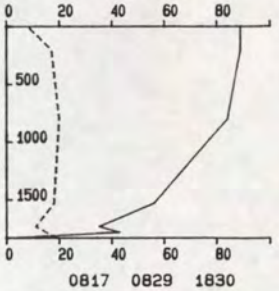

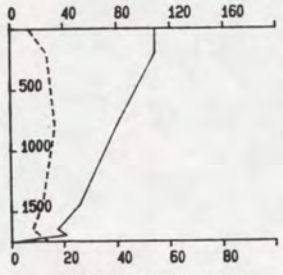

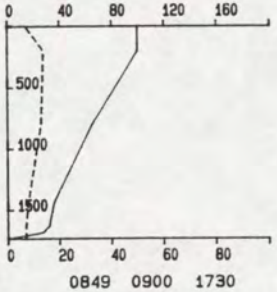

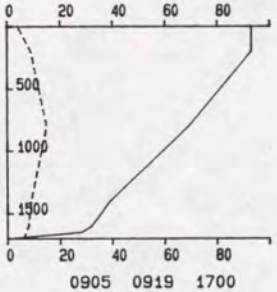

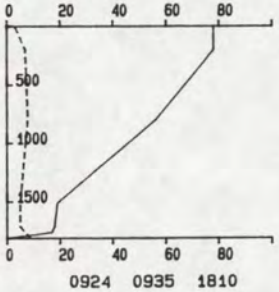

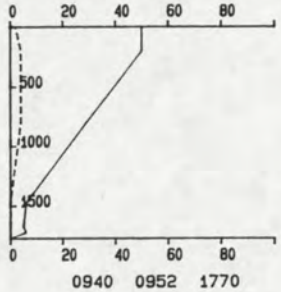

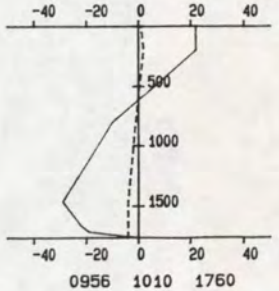

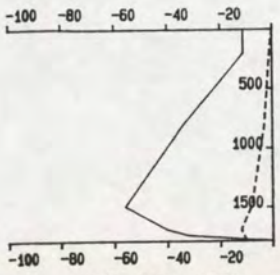

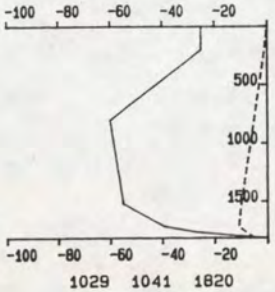

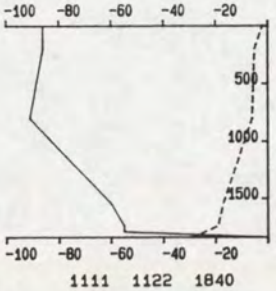

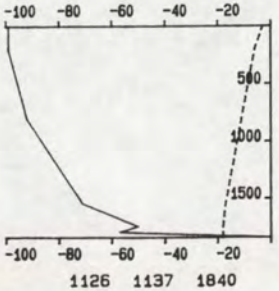

RIJKSWATERSTAAT
DIRECTIE ZEELAND
MEETDIENST

SEDIMENTTRANSPORTMETING : GAT VAN OSSENISSE
DATUM : 940624
RAAI : 6 DEELRAAI : NVT PUNT : 2 VAART.: LODYCKE
X-COORDINAAT : 55555 Y-COORDINAAT : 379434

TOELICHTING OP DE VERTIKALEN

_____ V ---------- T
14.01 14.15 295 : BEGINTIJD EINDTIJD BODEMDIEPTE
100 265 120 : V R T (GEM) +EB -VLOED
VERTIKALE SCHAAL : DIEPTE IN CM TOV WATEROPP.
HORIZONTALE SCHAAL: SNELHEID IN CM/S (BOVEN)
TRANSPORT IN GR/M2.S (ONDER)

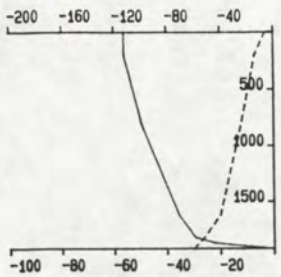

1143 1156 1920
-90 8 -14

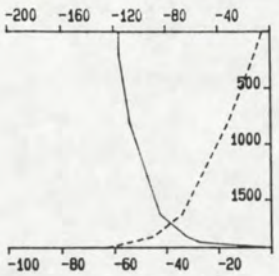

1203 1214 1930
-98 3 -22

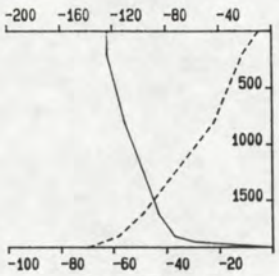

1219 1231 1920
-103 8 -30

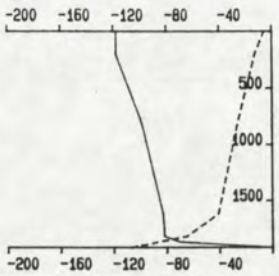

1238 1253 1920
-97 8 -31

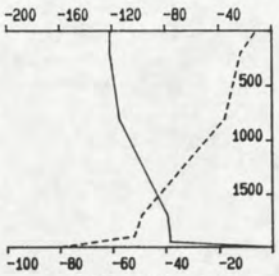

1302 1314 1990
-102 6 -29

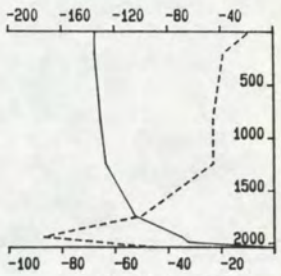

1318 1333 2040
-120 11 -31

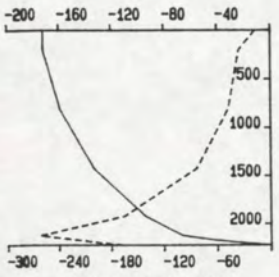

1340 1354 2220
-135 9 -88

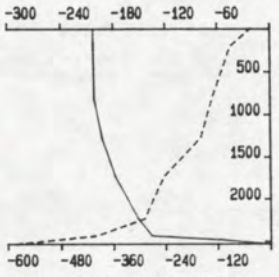

1407 1426 2530
-181 5 -195

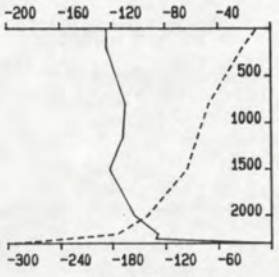

1512 1530 2300
-112 7 -91

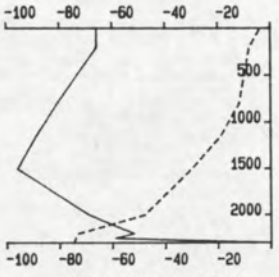

1534 1554 2300
-77 11 -26

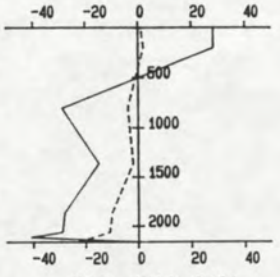

1558 1614 2160
-12 29 -4

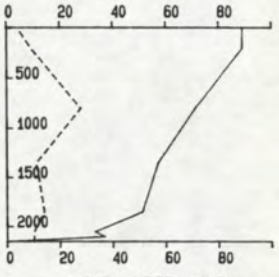

1645 1659 2150
65 190 15

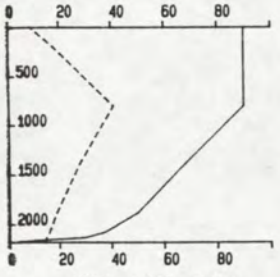

1703 1720 2180
73 194 26

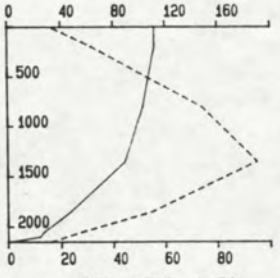

1724 1740 2150
85 199 61

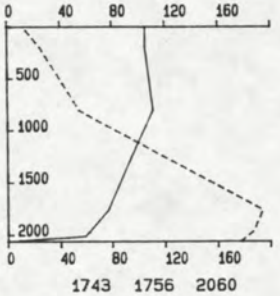

1743 1756 2060
94 192 98

RIJKSWATERSTAAT
DIRECTIE ZEELAND
MEETDIENST

SEDIMENTTRANSPORTMETING : GAT VAN OSSENISSE
DATUM : 940624
RAAI : 6 DEELRAAI : NVT PUNT : 2 VAART.: LODYCKE
X-COORDINAAT : 55555 Y-COORDINAAT : 379434

TOELICHTING OP DE VERTIKALEN

_____ V ---------- T
14.01 14.15 295 : BEGINTIJD EINDTIJD BODEMDIEPTE
100 265 120 : V R T (GEM) +EB -VLOED
VERTIKALE SCHAAL : DIEPTE IN CM TOV WATEROPP.
HORIZONTALE SCHAAL: SNELHEID IN CM/S (BOVEN)
TRANSPORT IN GR/M2.S (ONDER)

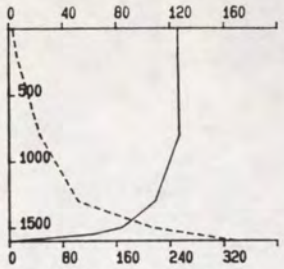

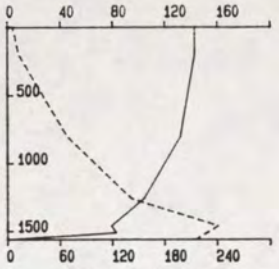

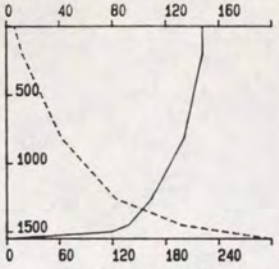

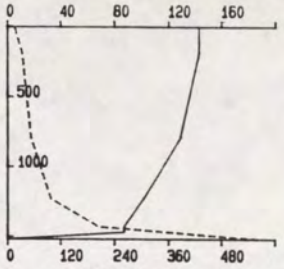

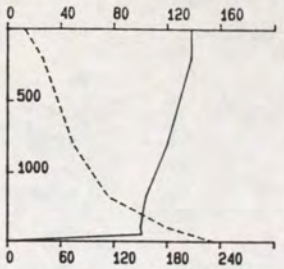

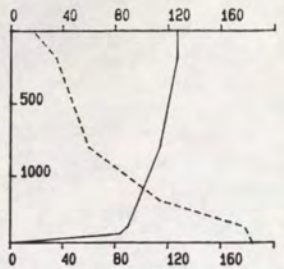

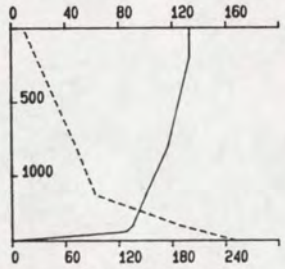

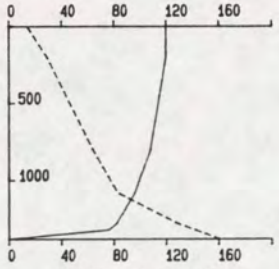

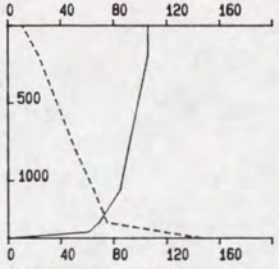

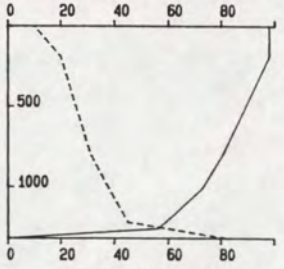

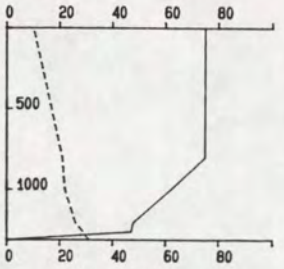

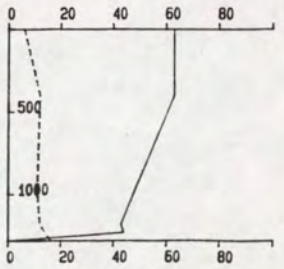

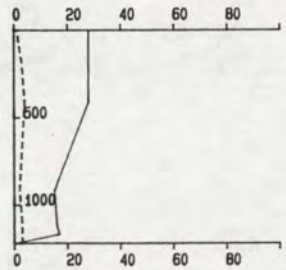

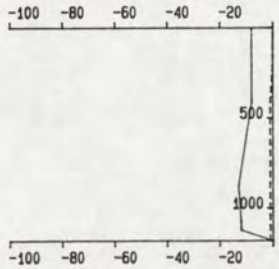

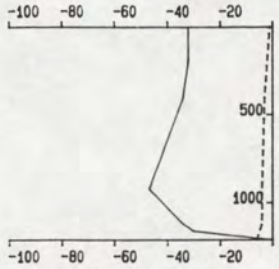

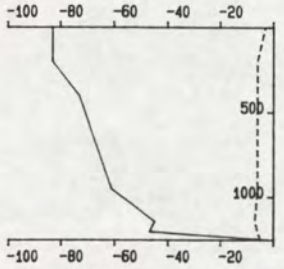

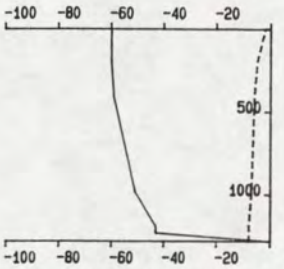

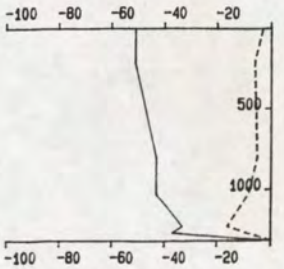

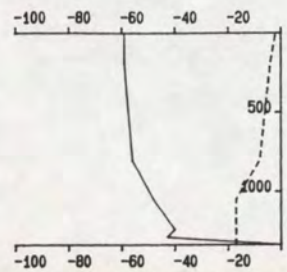

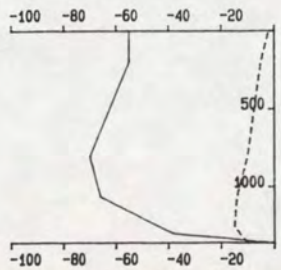

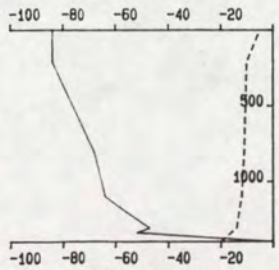

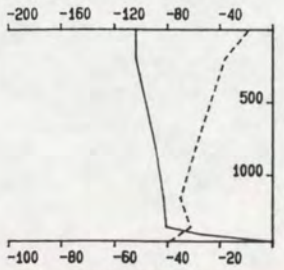

RIJKSWATERSTAAT
DIRECTIE ZEELAND
MEETDIENST

SEDIMENTTRANSPORTMETING : GAT VAN OSSENISSE
DATUM : 940624
RAAI : 6 DEELRAAI : NVT PUNT : 3 VAART.: ARGUS
X-COORDINAAT : 55062 Y-COORDINAAT : 379662

TOELICHTING OP DE VERTIKALEN

_____ V ---------- T
14.01 14.15 295 : BEGINTIJD EINDTIJD BODEMDIEPTE
100 265 120 : V R T (GEM) +EB -VLOED
VERTIKALE SCHAAL : DIEPTE IN CM TOV WATEROPP.
HORIZONTALE SCHAAL: SNELHEID IN CM/S (BOVEN)
TRANSPORT IN GR/M2 S (ONDER)

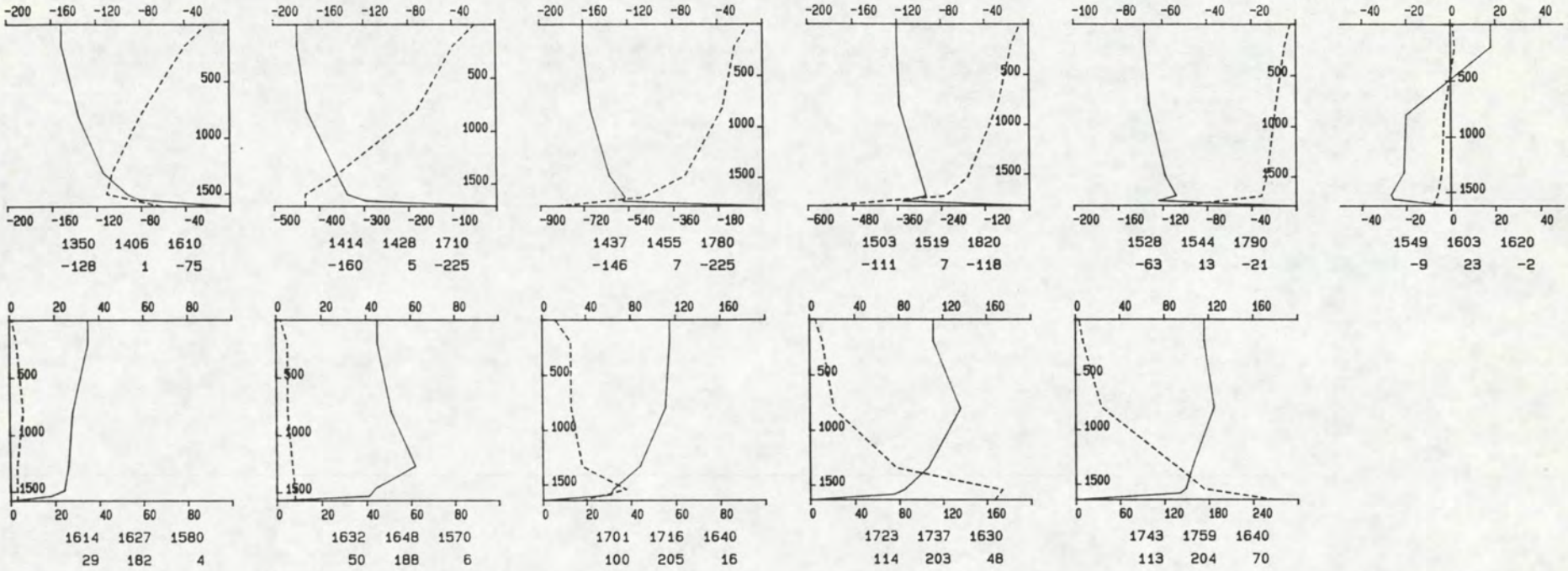

RIJKSWATERSTAAT
DIRECTIE ZEELAND
MEETDIENST

SEDIMENTTRANSPORTMETING : GAT VAN OSSENISSE
DATUM : 940624
RAAI : 6 DEELRAAI : NVT PUNT : 3 VAART.: ARGUS
X-COORDINAAT : 55062 Y-COORDINAAT : 379662

TOELICHTING OP DE VERTIKALEN

_____ V ---------- T
14.01 14.15 295 : BEGINTIJD EINDTIJD BODEMDIEPTE
100 265 120 : V R T (GEM) +EB -VLOED
VERTIKALE SCHAAL : DIEPTE IN CM TOV WATEROPP.
HORIZONTALE SCHAAL: SNELHEID IN CM/S (BOVEN)
TRANSPORT IN GR/M2.S (ONDER)

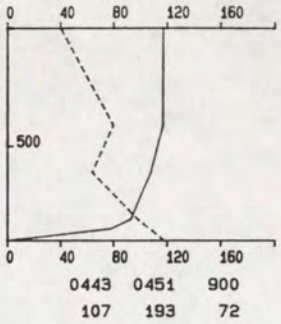

0443 0451 900
107 193 72

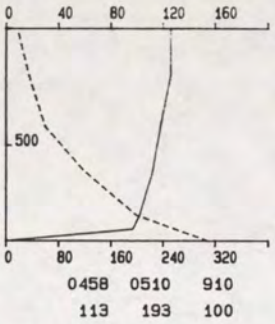

0458 0510 910
113 193 100

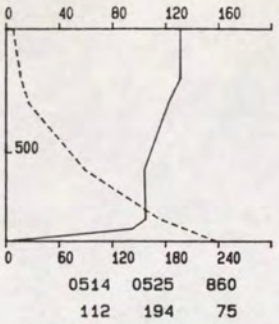

0514 0525 860
112 194 75

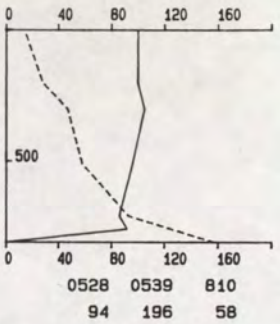

0528 0539 810
94 196 58

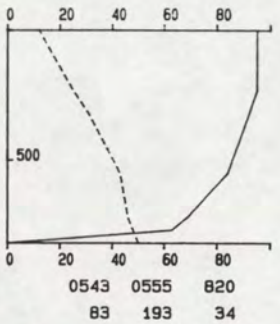

0543 0555 820
83 193 34

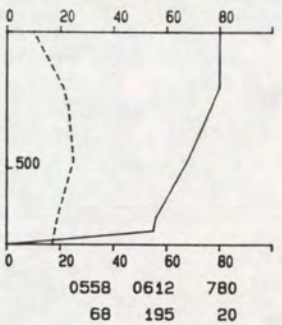

0558 0612 780
68 195 20

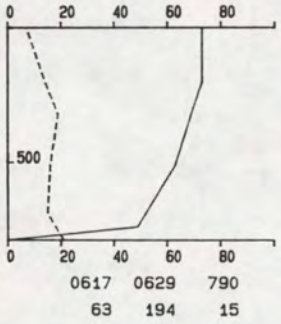

0617 0629 790
63 194 15

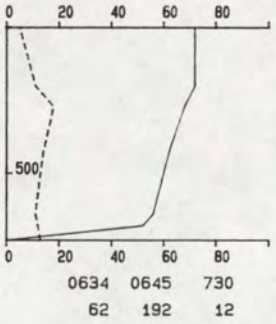

0634 0645 730
62 192 12

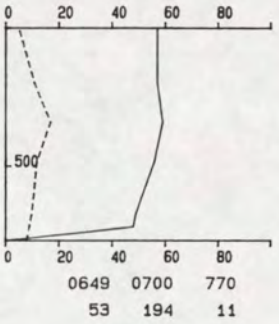

0649 0700 770
53 194 11

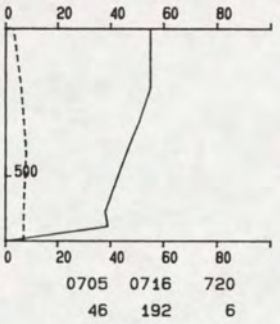

0705 0716 720
46 192 6

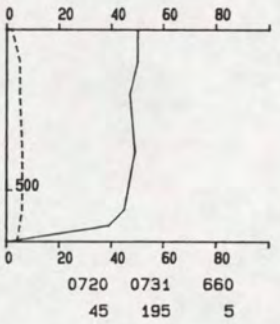

0720 0731 660
45 195 5

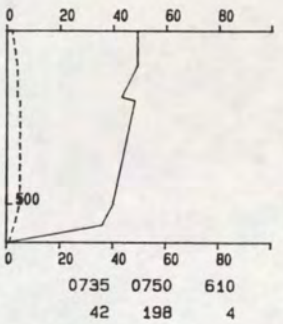

0735 0750 610
42 198 4

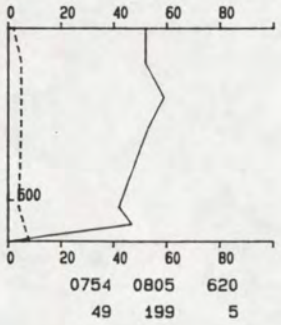

0754 0805 620
49 199 5

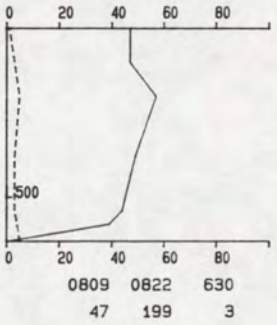

0809 0822 630
47 199 3

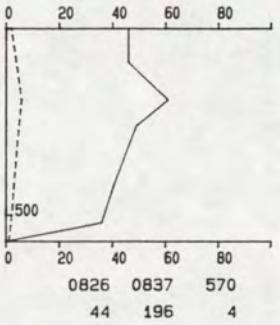

0826 0837 570
44 196 4

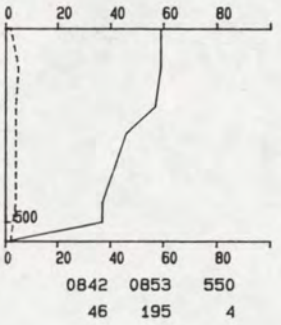

0842 0853 550
46 195 4

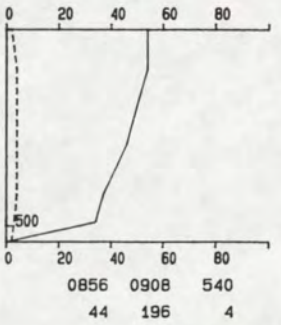

0856 0908 540
44 196 4

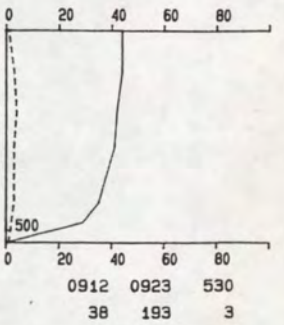

0912 0923 530
38 193 3

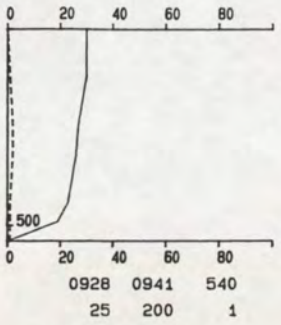

0928 0941 540
25 200 1

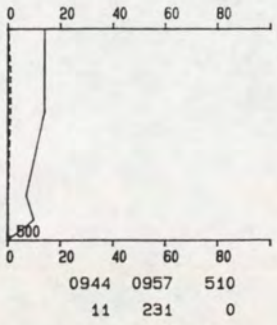

0944 0957 510
11 231 0

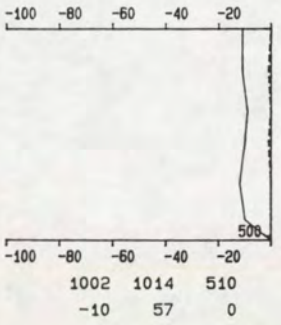

1002 1014 510
-10 57 0

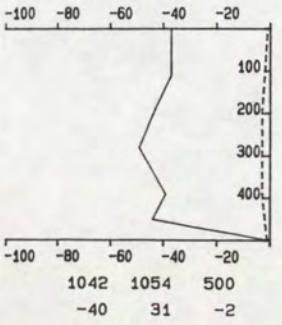

1042 1054 500
-40 31 -2

RIJKSWATERSTAAT
DIRECTIE ZEELAND
MEETDIENST

SEDIMENTTRANSPORTMETING : GAT VAN OSSENISSE
DATUM : 940624
RAAI : 6 DEELRAAI : NVT PUNT : 4 VAART.: PLUIMPOT
X-COORDINAAT : 54765 Y-COORDINAAT : 379805

TOELICHTING OP DE VERTIKALEN

_____ V ---------- T
14.01 14.15 295 : BEGINTIJD EINDTIJD BODEMDIEPTE
100 265 120 : V R T (GEM) +EB -VLOED
VERTIKALE SCHAAL : DIEPTE IN CM TOV WATEROPP.
HORIZONTALE SCHAAL: SNELHEID IN CM/S (BOVEN)
TRANSPORT IN GR/M2.S (ONDER)

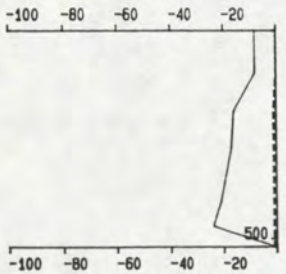

1059 1112 520
-15 40 -1

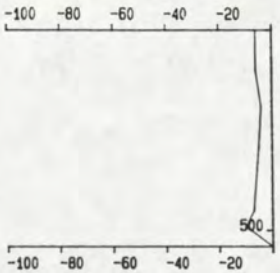

1119 1131 540
-6 299 0

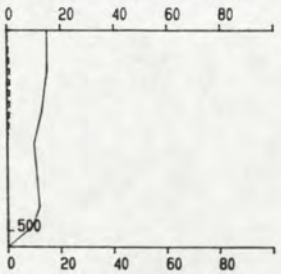

1134 1146 540
12 242 0

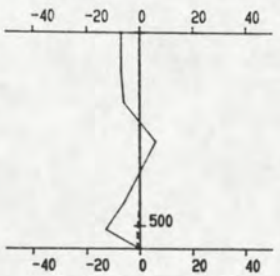

1149 1202 560
-4 321 0

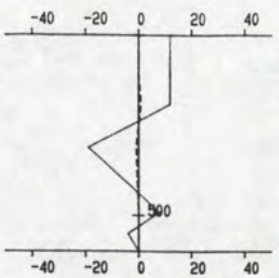

1205 1216 600
1 254 0

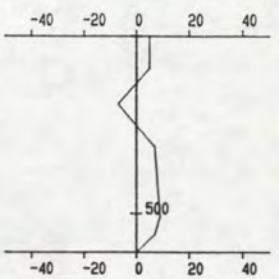

1220 1231 610
4 257 0

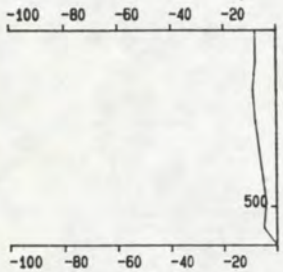

1235 1247 610
-7 24 0

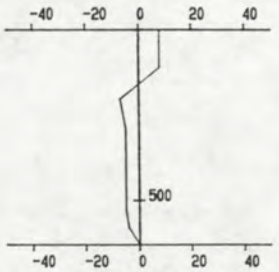

1251 1302 630
-2 230 0

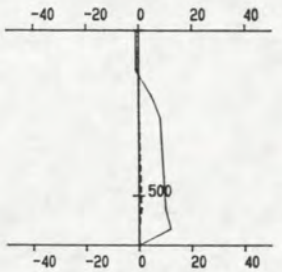

1308 1319 650
6 243 0

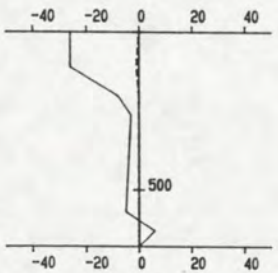

1323 1337 680
-9 69 0

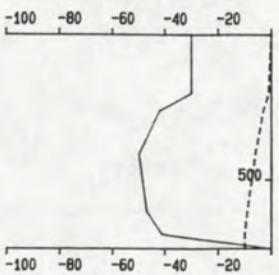

1344 1355 740
-40 16 -5

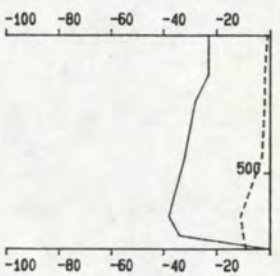

1359 1410 780
-29 20 -5

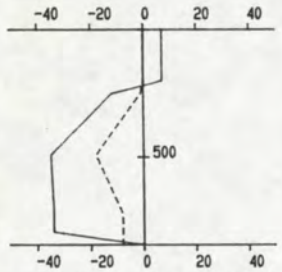

1415 1427 840
-18 19 -7

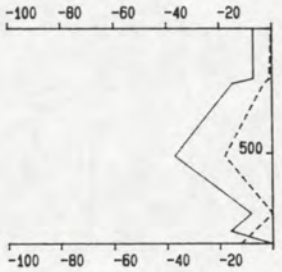

1430 1446 860
-18 69 -7

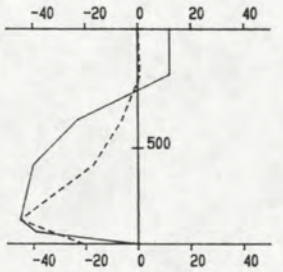

1449 1500 900
-20 31 -14

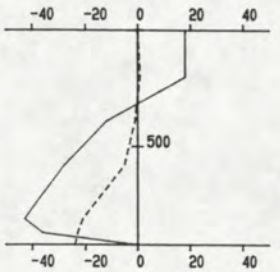

1504 1516 920
-12 42 -6

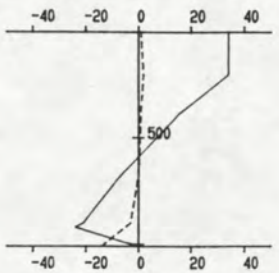

1528 1540 1010
8 177 -1

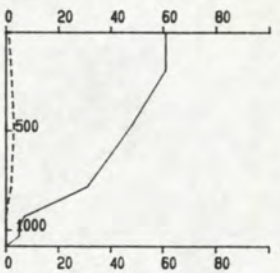

1543 1559 1080
39 212 2

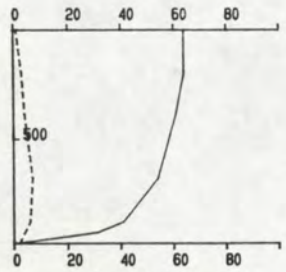

1603 1615 980
54 195 4

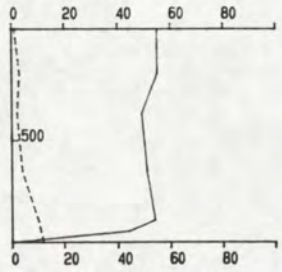

1621 1634 960
50 195 4

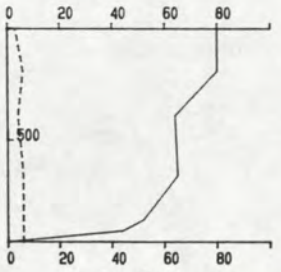

1638 1650 960
65 191 5

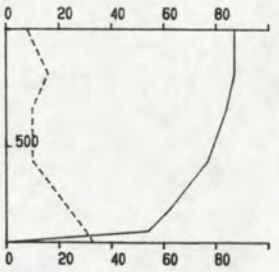

1654 1705 910
75 190 15

RIJKSWATERSTAAT
DIRECTIE ZEELAND
MEETDIENST

SEDIMENTTRANSPORTMETING : GAT VAN OSSENISSE
DATUM : 940624
RAAI : 6 DEELRAAI : NVT PUNT : 4 VAART.: PLUIMPOT
X-COORDINAAT : 54765 Y-COORDINAAT : 379805

TOELICHTING OP DE VERTIKALEN

_____ V ---------- T
14.01 14.15 295 : BEGINTIJD EINDTIJD BODEMDIEPTE
100 265 120 : V R T (GEM) +EB -VLOED
VERTIKALE SCHAAL : DIEPTE IN CM TOV WATEROPP.
HORIZONTALE SCHAAL: SNELHEID IN CM/S (BOVEN)
TRANSPORT IN GR/M2.S (ONDER)

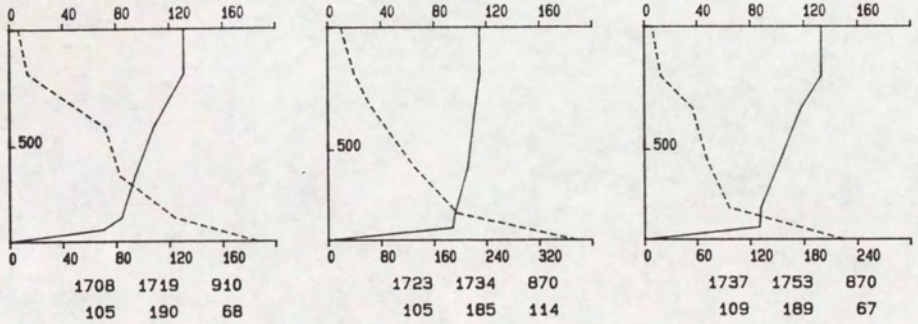

RIJKSWATERSTAAT
DIRECTIE ZEELAND
MEETDIENST

SEDIMENTTRANSPORTMETING : GAT VAN OSSENISSE
DATUM : 940624
RAAI : 6 DEELRAAI : NVT PUNT : 4 VAART.: PLUIMPOT
X-COORDINAAT : 54765 Y-COORDINAAT : 379805

TOELICHTING OP DE VERTIKALEN

_____ V ---------- T
14.01 14.15 295 : BEGINTIJD EINDTIJD BODEMDIEPTE
100 265 120 : V R T (GEM) +EB -VLOED
VERTIKALE SCHAAL : DIEPTE IN CM TOV WATEROPP.
HORIZONTALE SCHAAL: SNELHEID IN CM/S (BOVEN)
TRANSPORT IN GR/M2.S (ONDER)

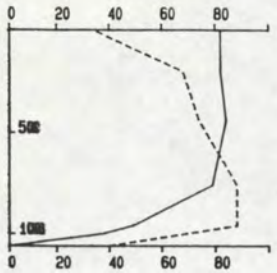

0449 0500 1060
74 196 73

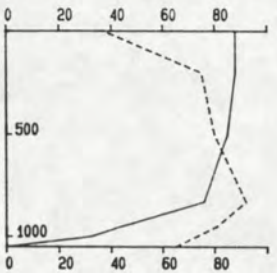

0505 0516 1050
76 192 77

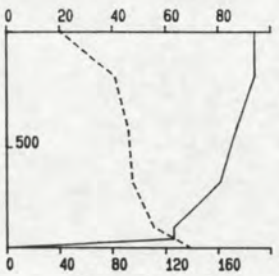

0519 0530 940
82 192 91

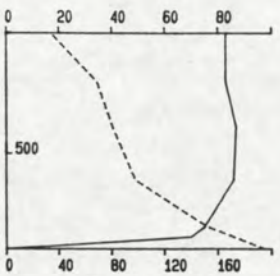

0534 0546 900
81 194 94

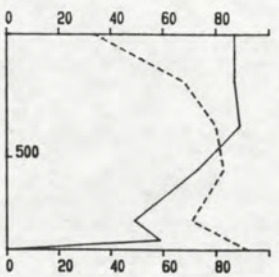

0550 0602 880
74 193 72

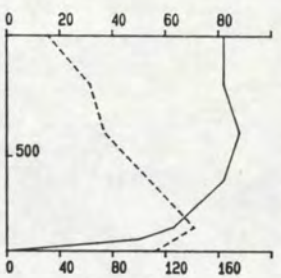

0605 0616 900
77 194 88

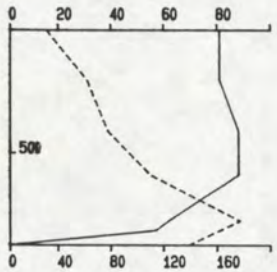

0619 0632 880
77 193 95

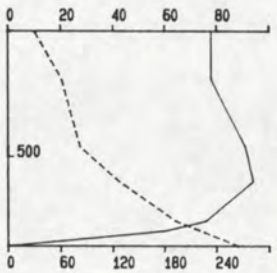

0636 0646 860
80 190 106

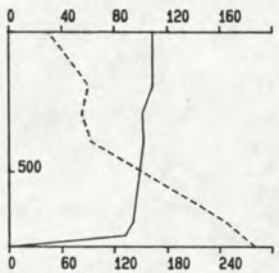

0650 0701 770
99 189 134

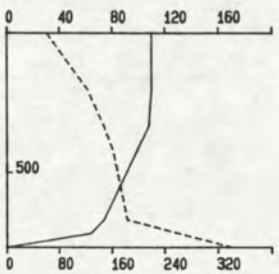

0707 0718 770
94 188 155

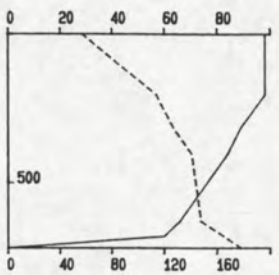

0721 0731 720
82 187 125

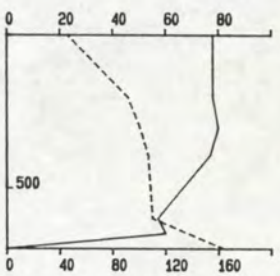

0734 0746 700
70 187 99

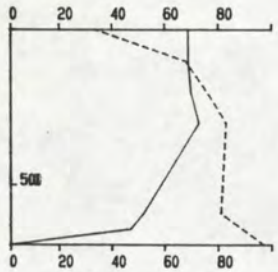

0749 0801 690
62 189 77

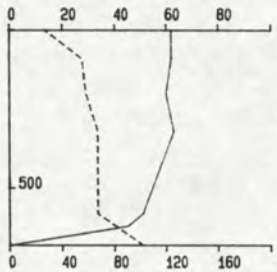

0806 0817 680
56 189 64

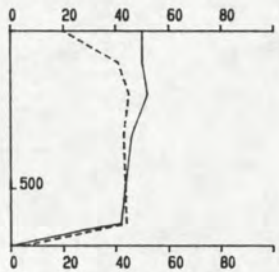

0821 0834 680
44 191 40

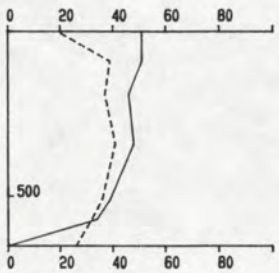

0838 0849 650
42 191 36

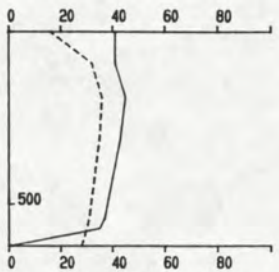

0852 0903 620
39 192 32

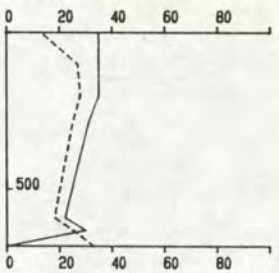

0907 0918 680
29 190 23

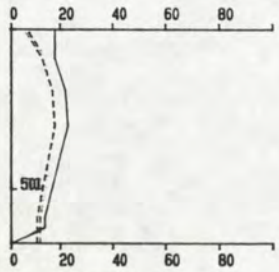

0922 0933 670
18 196 14

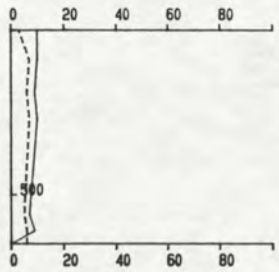

0937 0948 650
9 168 6

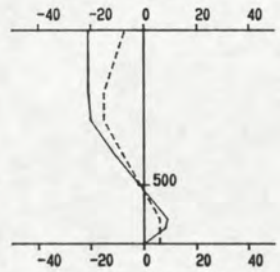

0952 1004 690
-11 13 -7

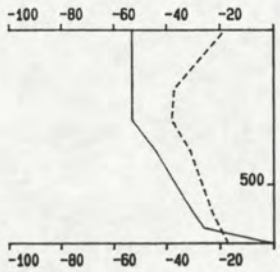

1016 1027 690
-43 359 -29

RIJKSWATERSTAAT
DIRECTIE ZEELAND
MEETDIENST

SEDIMENTTRANSPORTMETING : MIDDELGAT
DATUM : 940624
RAAI : 6 DEELRAAI : NVT PUNT : 6 VAART.: SCALDIS
X-COORDINAAT : 53245 Y-COORDINAAT : 380544

TOELICHTING OP DE VERTIKALEN

_____ V ---------- T

14.01 14.15 295 : BEGINTIJD EINDTIJD BODEMDIEPTE
100 265 120 : V R T (GEM) +EB -VLOED
VERTIKALE SCHAAL : DIEPTE IN CM TOV WATEROPP.
HORIZONTALE SCHAAL: SNELHEID IN CM/S (BOVEN)
TRANSPORT IN GR/M2.S (ONDER)

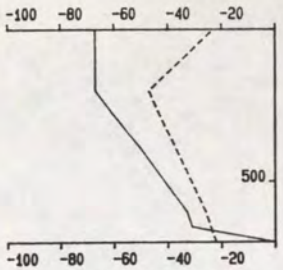

1031 1041 700
-51 357 -34

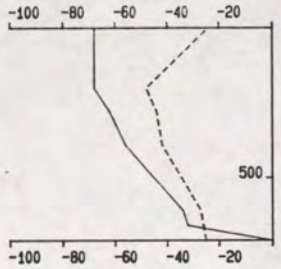

1044 1055 710
-53 356 -36

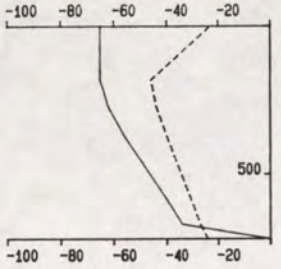

1058 1110 720
-52 357 -36

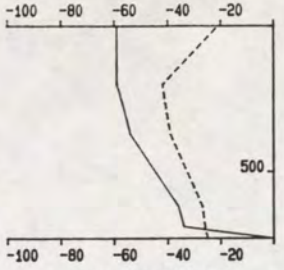

1113 1124 730
-49 357 -33

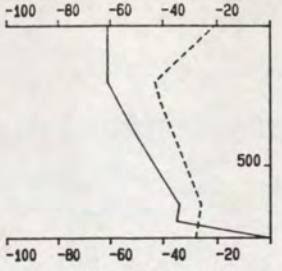

1127 1140 760
-48 357 -33

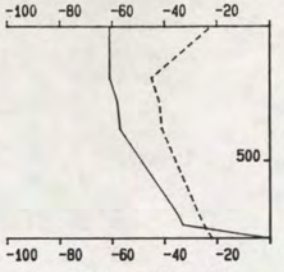

1143 1203 790
-50 356 -35

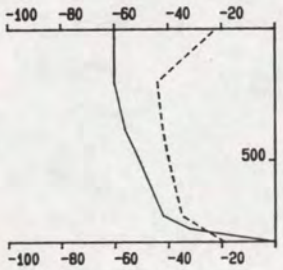

1210 1222 810
-51 359 -37

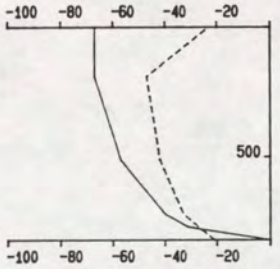

1225 1235 820
-55 358 -38

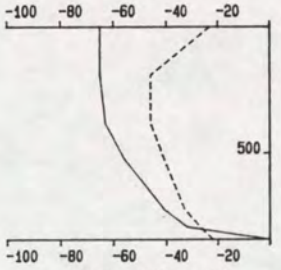

1239 1252 840
-55 359 -38

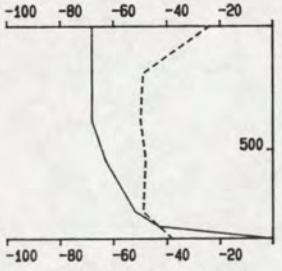

1255 1306 860
-61 2 -46

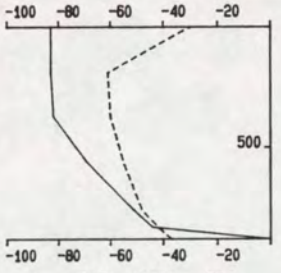

1312 1323 880
-70 4 -52

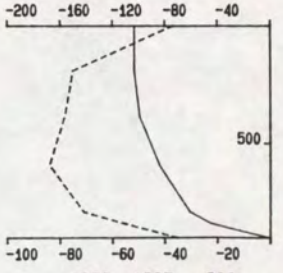

1326 1337 900
-85 2 -71

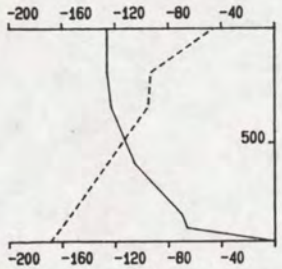

1341 1351 930
-104 4 -113

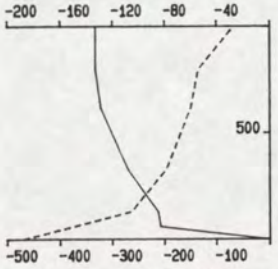

1355 1407 1000
-112 2 -189

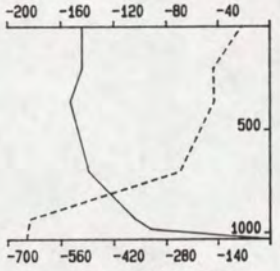

1411 1422 1030
-133 3 -272

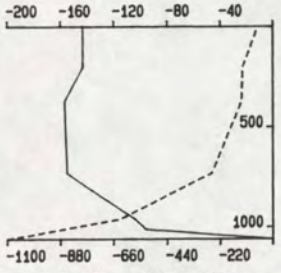

1425 1437 1060
-139 0 -282

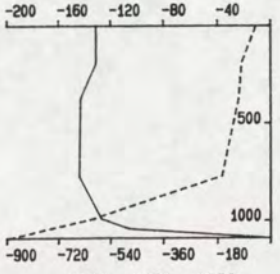

1441 1451 1090
-133 1 -225

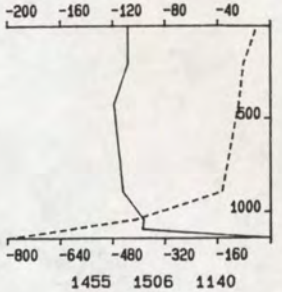

1455 1506 1140
-109 0 -167

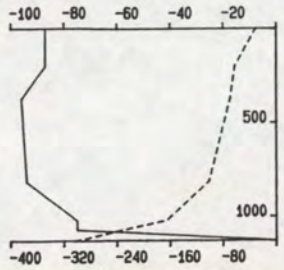

1510 1522 1130
-87 359 -99

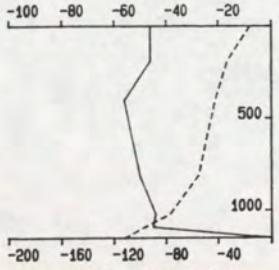

1526 1538 1150
-48 355 -51

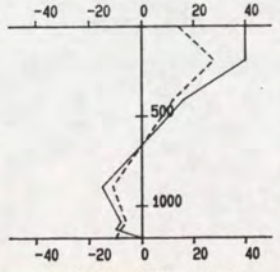

1543 1603 1180
9 229 5

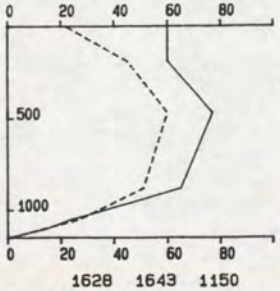

1628 1643 1150
60 195 45

RIJKSWATERSTAAT
DIRECTIE ZEELAND
MEETDIENST

SEDIMENTTRANSPORTMETING : MIDDELGAT
DATUM : 940624
RAAI : 6 DEELRAAI : NVT PUNT : 6 VAART.: SCALDIS
X-COORDINAAT : 53245 Y-COORDINAAT : 380544

TOELICHTING OP DE VERTIKALEN

_____ V ---------- T
14.01 14.15 295 : BEGINTIJD EINDTIJD BODEMDIEPTE
100 265 120 : V R T (GEM) +EB -VLOED
VERTIKALE SCHAAL : DIEPTE IN CM TOV WATEROPP.
HORIZONTALE SCHAAL: SNELHEID IN CM/S (BOVEN)
TRANSPORT IN GR/M2.S (ONDER)

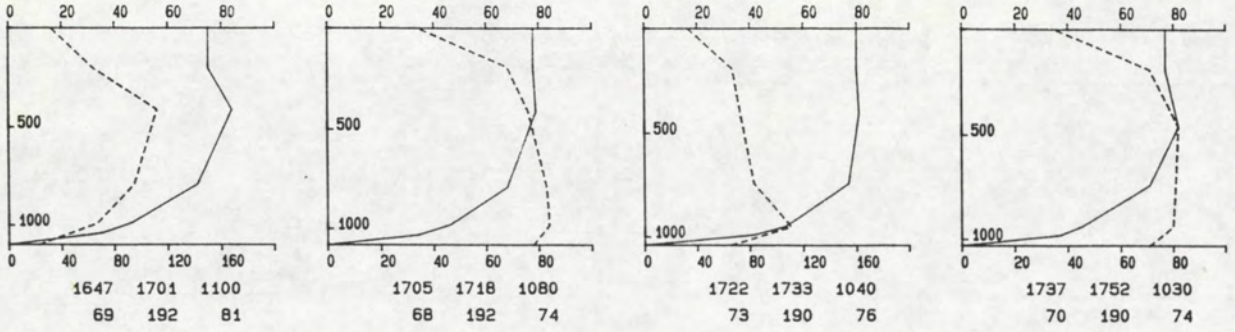

RIJKSWATERSTAAT
DIRECTIE ZEELAND
MEETDIENST

SEDIMENTTRANSPORTMETING : MIDDELGAT
DATUM : 940624
RAAI : 6 DEELRAAI : NVT PUNT : 6 VAART.: SCALDIS
X-COORDINAAT : 53245 Y-COORDINAAT : 380544

TOELICHTING OP DE VERTIKALEN

_____ V ---------- T
14.01 14.15 295 : BEGINTIJD EINDTIJD BODEMDIEPTE
100 265 120 : V R T (GEM) +EB -VLOED
VERTIKALE SCHAAL : DIEPTE IN CM TOV WATEROPP.
HORIZONTALE SCHAAL: SNELHEID IN CM/S (BOVEN)
TRANSPORT IN GR/M2.S (ONDER)

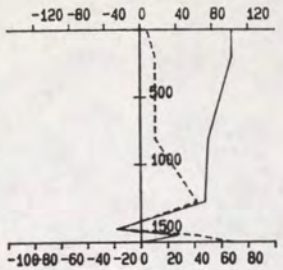

0501 0514 1580
73 178 17

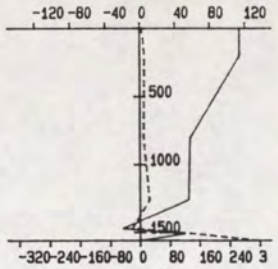

0517 0531 1560
68 223 20

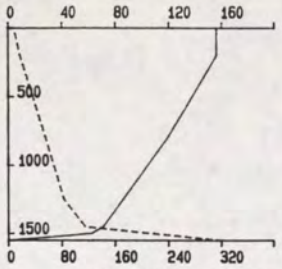

0536 0547 1550
116 207 63

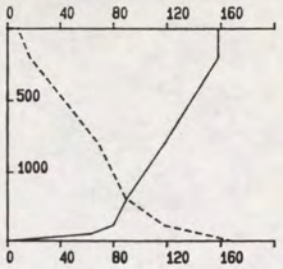

0552 0603 1480
119 208 63

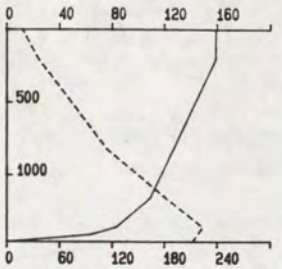

0619 0632 1460
127 209 113

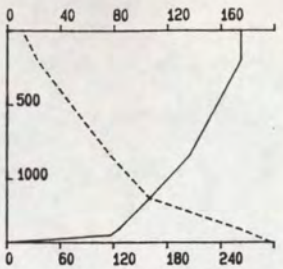

0636 0652 1430
137 210 114

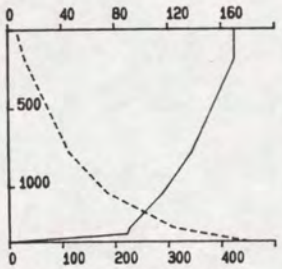

0658 0710 1350
137 214 130

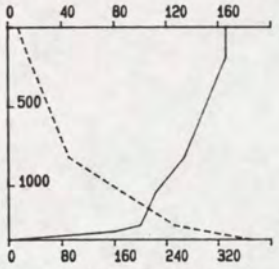

0714 0727 1340
135 213 108

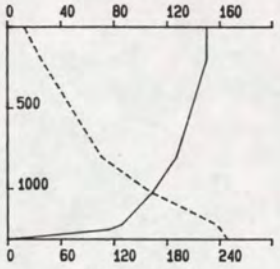

0731 0742 1310
125 213 107

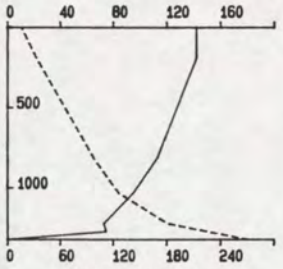

0746 0759 1320
114 212 92

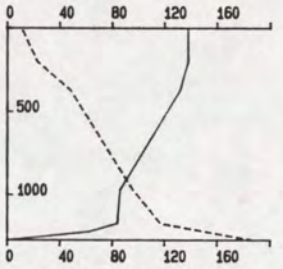

0804 0815 1270
109 211 70

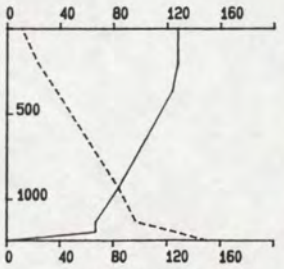

0818 0830 1240
101 211 60

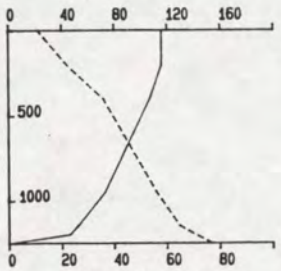

0834 0845 1250
89 209 43

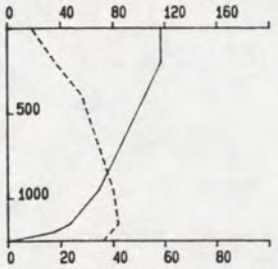

0849 0900 1250
86 207 31

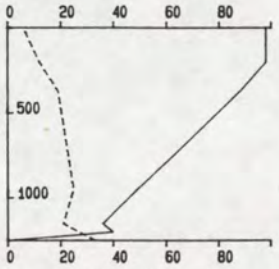

0906 0917 1250
69 205 20

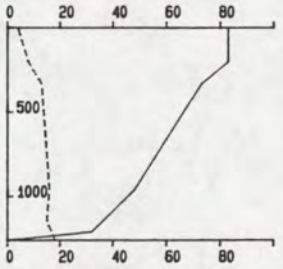

0921 0932 1260
60 205 13

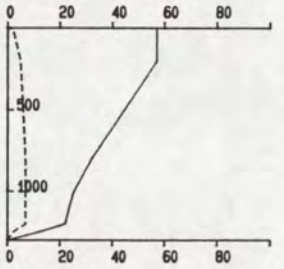

0935 0948 1300
38 212 6

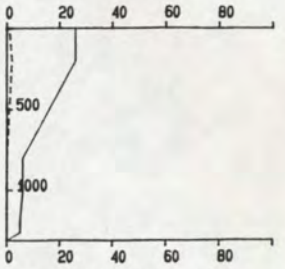

0955 1007 1310
13 219 1

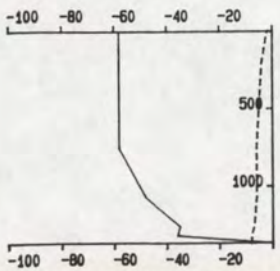

1035 1047 1370
-52 28 -5

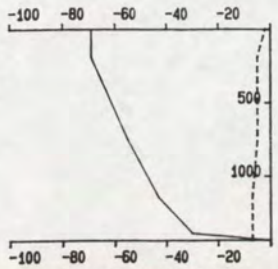

1050 1101 1440
-53 26 -5

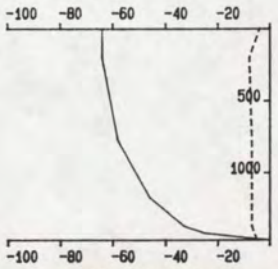

1105 1116 1470
-53 30 -7

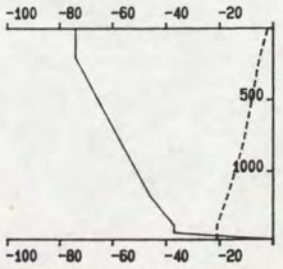

1119 1134 1480
-57 31 -11

RIJKSWATERSTAAT
DIRECTIE ZEELAND
MEETDIENST

SEDIMENTTRANSPORTMETING : MIDDELGAT
DATUM : 940624
RAAI : 6 DEELRAAI : NVT PUNT : 7 VAART.: HOUTVLIET
X-COORDINAAT : 52712 Y-COORDINAAT : 380820

TOELICHTING OP DE VERTIKALEN

_____ V ---------- T
14.01 14.15 295 : BEGINTIJD EINDTIJD BODEMDIEPTE
100 265 120 : V R T (GEM) +EB -VLOED
VERTIKALE SCHAAL : DIEPTE IN CM TOV WATEROPP.
HORIZONTALE SCHAAL: SNELHEID IN CM/S (BOVEN)
TRANSPORT IN GR/M2 S (ONDER)

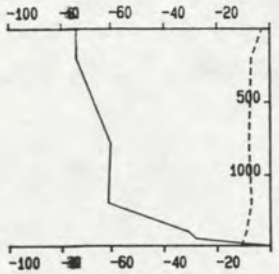

1138 1150 1490
-60 33 -7

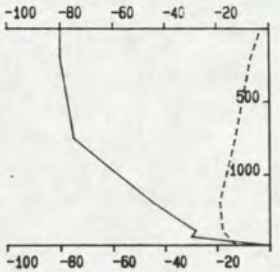

1153 1207 1490
-63 29 -13

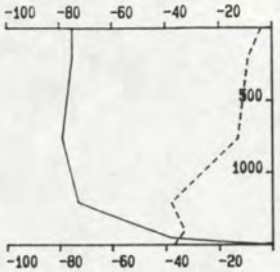

1210 1221 1510
-71 25 -20

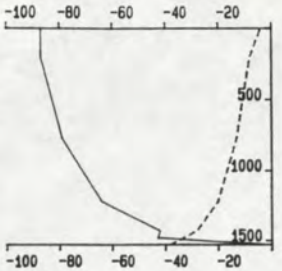

1225 1238 1530
-73 20 -15

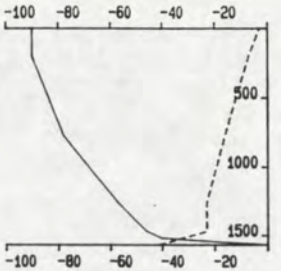

1247 1300 1570
-72 21 -16

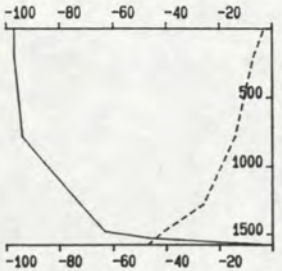

1305 1316 1580
-85 15 -18

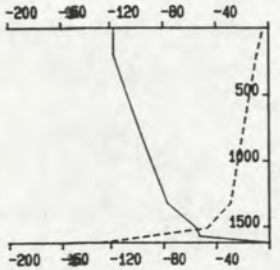

1323 1335 1620
-92 23 -24

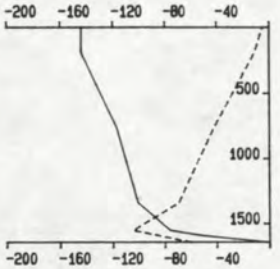

1339 1351 1640
-114 17 -45

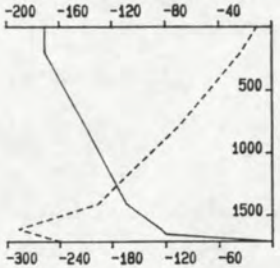

1356 1410 1710
-133 12 -126

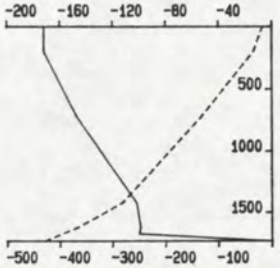

1413 1425 1730
-134 11 -174

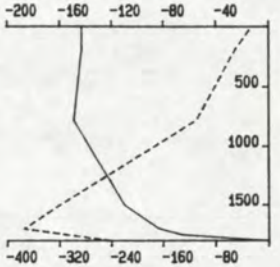

1430 1442 1800
-128 12 -171

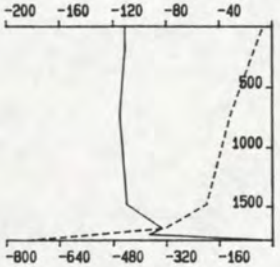

1446 1500 1780
-108 12 -160

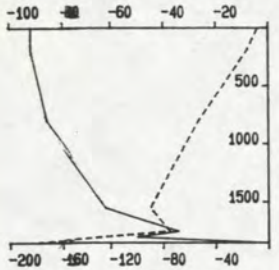

1506 1519 1850
-76 22 -57

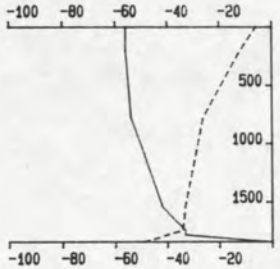

1524 1536 1840
-49 33 -25

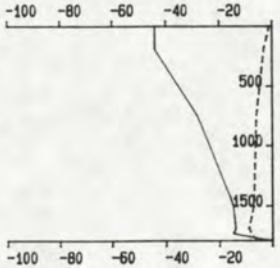

1541 1552 1790
-27 27 -6

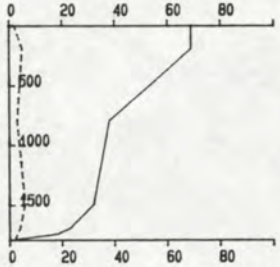

1619 1630 1790
43 190 4

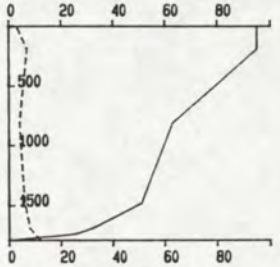

1634 1649 1790
65 195 6

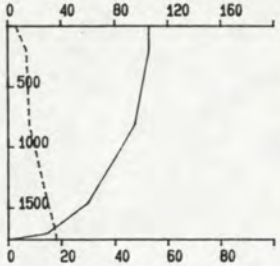

1655 1705 1760
82 196 10

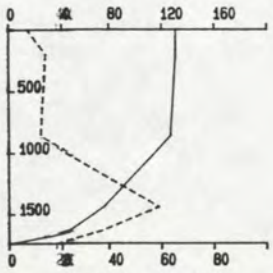

1709 1721 1740
106 193 25

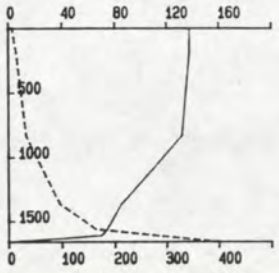

1727 1740 1660
115 191 64

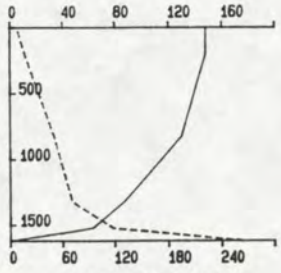

1747 1758 1620
116 192 56

RIJKSWATERSTAAT
DIRECTIE ZEELAND
MEETDIENST

SEDIMENTTRANSPORTMETING : MIDDELGAT
DATUM : 940624
RAAI : 6 DEELRAAI : NVT PUNT : 7 VAART.: HOUTVLIET
X-COORDINAAT : 52712 Y-COORDINAAT : 380820

TOELICHTING OP DE VERTIKALEN

_____ V ---------- T

14.01 14.15 295 : BEGINTIJD EINDTIJD BODEMDIEPTE
100 265 120 : V R T (GEM) +EB -VLOED
VERTIKALE SCHAAL : DIEPTE IN CM TOV WATEROPP.
HORIZONTALE SCHAAL: SNELHEID IN CM/S (BOVEN)
TRANSPORT IN GR/M2.S (ONDER)

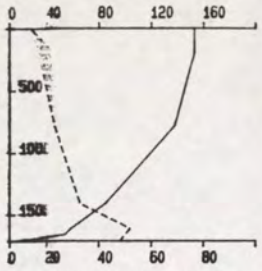

0505 0517 1710
119 211 26

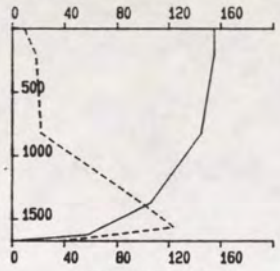

0521 0533 1670
129 213 47

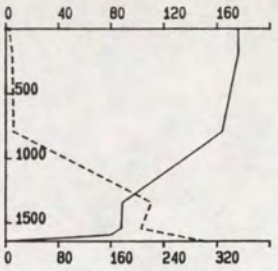

0539 0551 1640
140 213 86

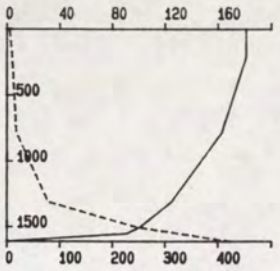

0556 0608 1610
150 213 64

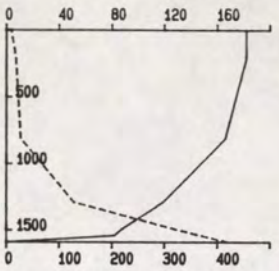

0611 0628 1590
150 210 85

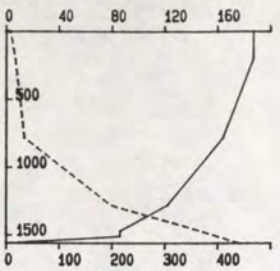

0632 0643 1560
151 212 106

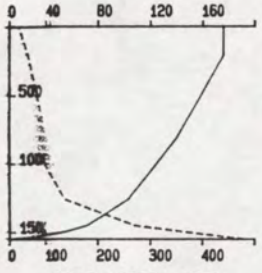

0648 0700 1550
134 213 103

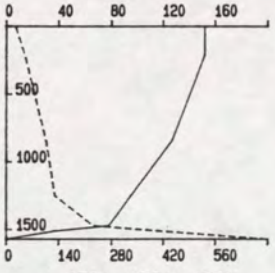

0704 0724 1570
120 214 122

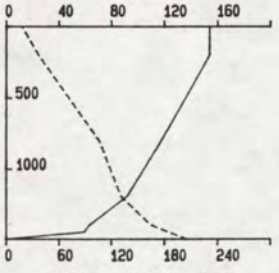

0728 0741 1490
116 209 96

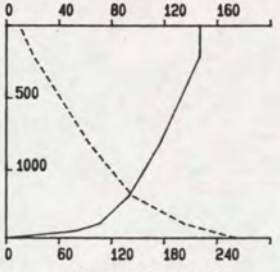

0746 0758 1470
115 210 97

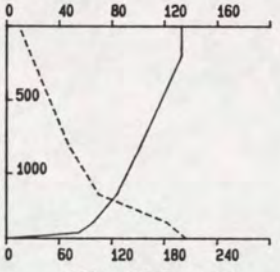

0801 0817 1440
103 209 78

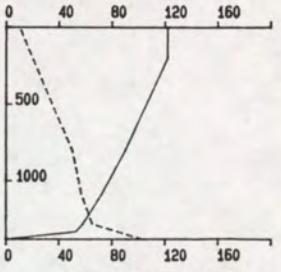

0821 0833 1380
93 212 43

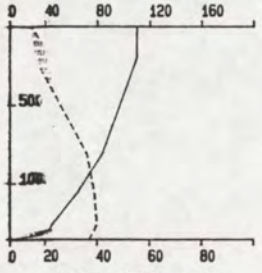

0837 0850 1360
84 214 29

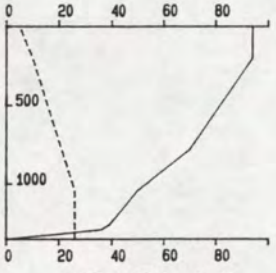

0857 0910 1350
70 213 18

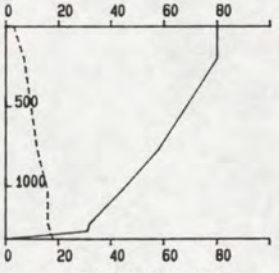

0913 0926 1330
59 213 11

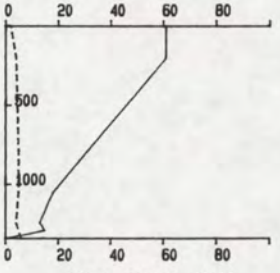

0931 0943 1340
37 211 4

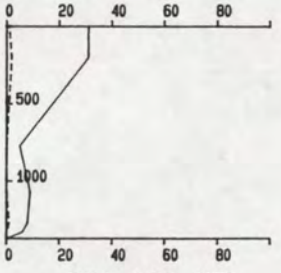

0947 1002 1370
15 185 1

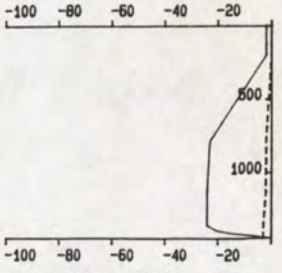

1007 1020 1440
-16 36 -1

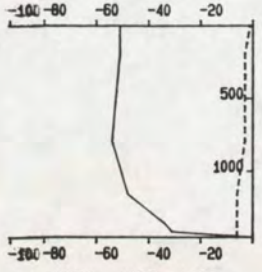

1054 1105 1460
-49 14 -4

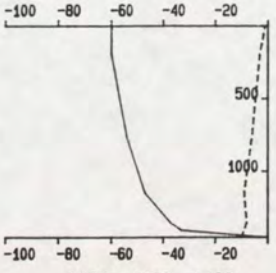

1109 1120 1460
-51 17 -6

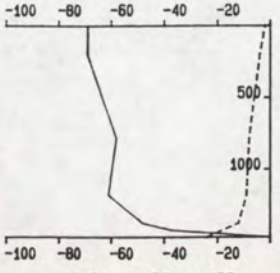

1124 1137 1480
-60 16 -8

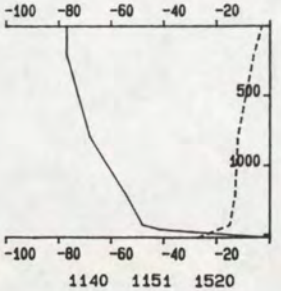

1140 1151 1520
-64 18 -11

RIJKSWATERSTAAT
DIRECTIE ZEELAND
MEETDIENST

SEDIMENTTRANSPORTMETING : MIDDELGAT
DATUM : 940624
RAAI : 6 DEELRAAI : NVT PUNT : 8 VAART.: WIJTVLIET
X-COORDINAAT : 52460 Y-COORDINAAT : 380895

TOELICHTING OP DE VERTIKALEN

_____ V ---------- T
14.01 14.15 295 : BEGINTIJD EINDTIJD BODEMDIEPTE
100 265 120 : V R T (GEM) +EB -VLOED
VERTIKALE SCHAAL : DIEPTE IN CM TOV WATEROPP.
HORIZONTALE SCHAAL: SNELHEID IN CM/S (BOVEN)

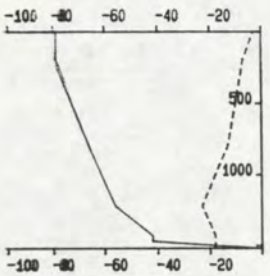

1155 1207 1520
-64 13 -14

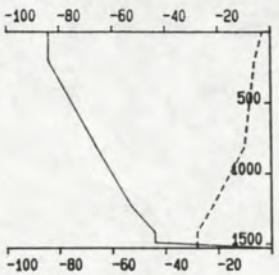

1211 1222 1530
-66 12 -13

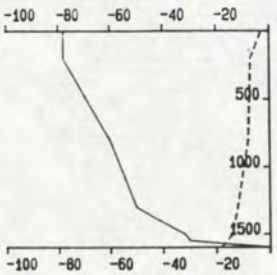

1225 1237 1600
-59 15 -9

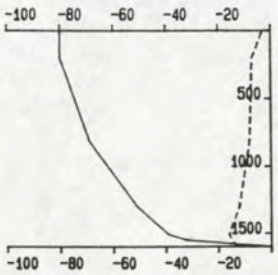

1240 1251 1600
-64 13 -9

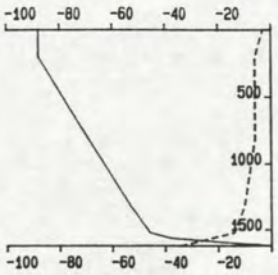

1258 1309 1620
-67 14 -8

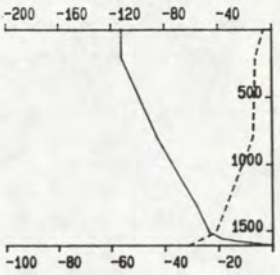

1320 1336 1610
-81 14 -11

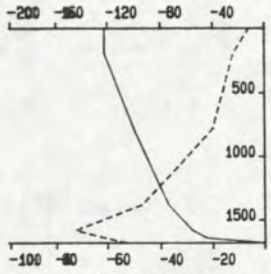

1339 1353 1680
-94 13 -29

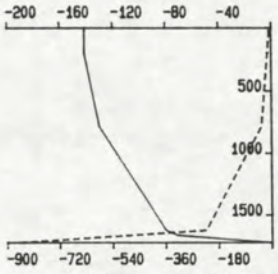

1400 1415 1720
-116 12 -103

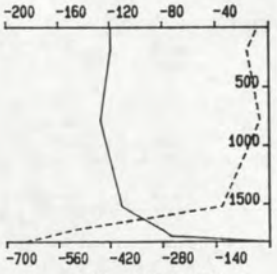

1425 1439 1820
-114 14 -116

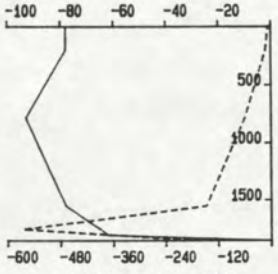

1443 1458 1850
-81 15 -113

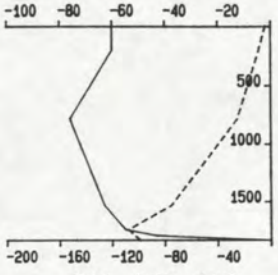

1502 1513 1830
-65 12 -42

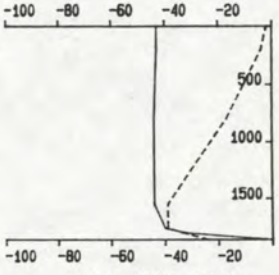

1517 1530 1860
-42 15 -21

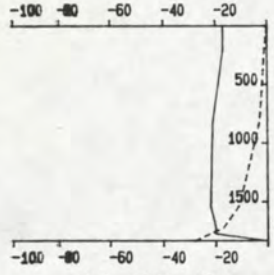

1535 1546 1830
-20 15 -6

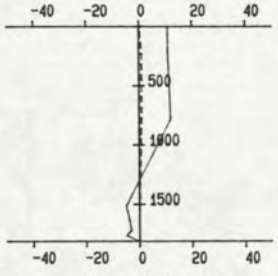

1550 1601 1810
6 204 1

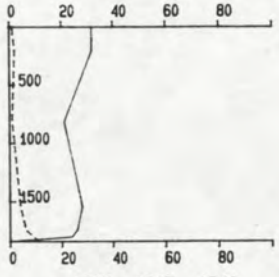

1605 1617 1840
26 187 3

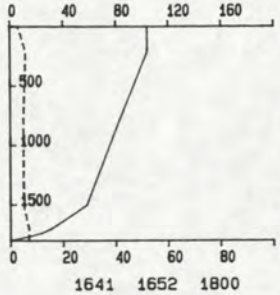

1641 1652 1800
76 227 5

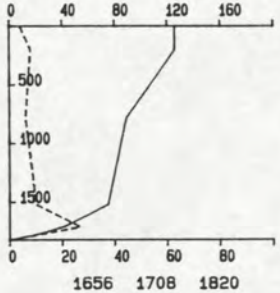

1656 1708 1820
89 224 9

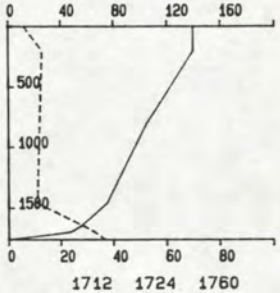

1712 1724 1760
101 210 14

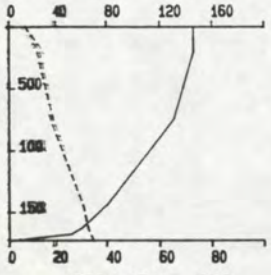

1728 1741 1730
113 206 22

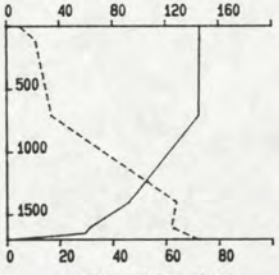

1745 1755 1700
121 209 33

RIJKSWATERSTAAT
DIRECTIE ZEELAND
MEETDIENST

SEDIMENTTRANSPORTMETING : MIDDELGAT
DATUM : 940624
RAAI : 6 DEELRAAI : NVT PUNT : 8 VAART.: WIJTVLIET
X-COORDINAAT : 52460 Y-COORDINAAT : 380895

TOELICHTING OP DE VERTIKALEN

_____ V ---------- T
14.01 14.15 295 : BEGINTIJD EINDTIJD BODEMDIEPTE
100 265 120 : V R T (GEM) +EB -VLOED
VERTIKALE SCHAAL : DIEPTE IN CM TOV WATEROPP.
HORIZONTALE SCHAAL: SNELHEID IN CM/S (BOVEN)
TRANSPORT IN GR/M2.S (ONDER)

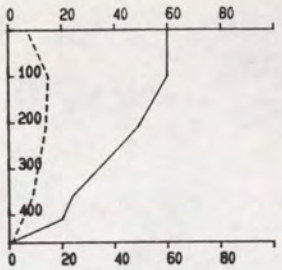

0616 0628 460
41 197 11

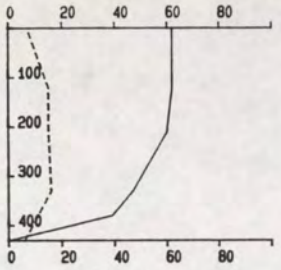

0632 0640 430
52 190 13

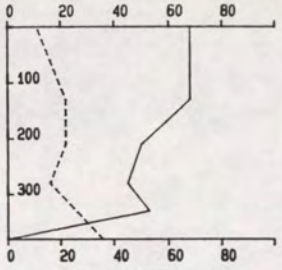

0644 0654 380
54 200 21

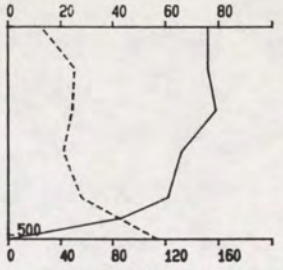

0657 0714 510
65 251 53

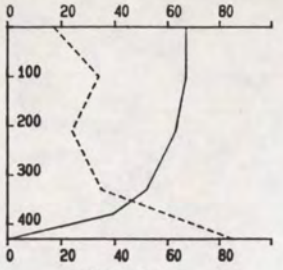

0722 0733 430
56 232 36

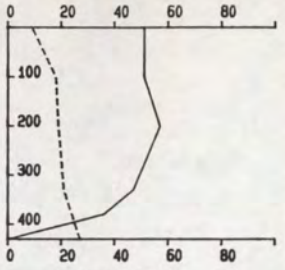

0739 0748 430
47 210 19

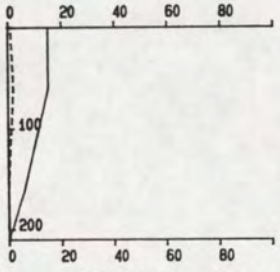

1158 1201 210
10 211 1

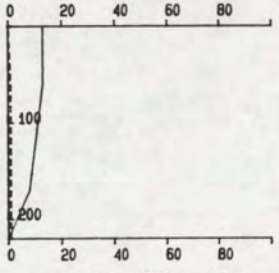

1205 1207 220
10 207 1

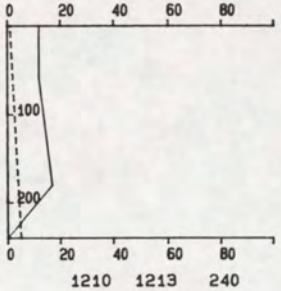

1210 1213 240
12 224 3

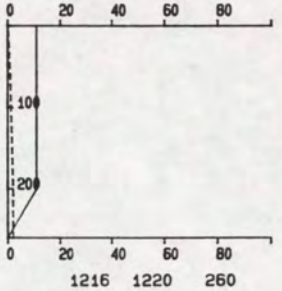

1216 1220 260
10 207 1

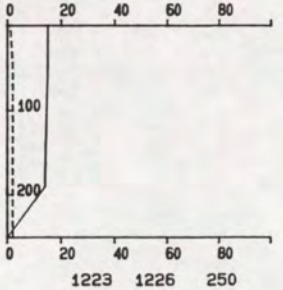

1223 1226 250
13 221 2

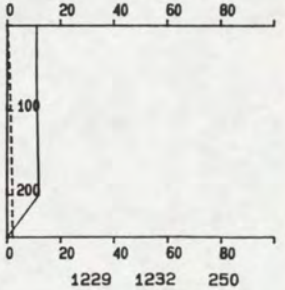

1229 1232 250
10 224 1

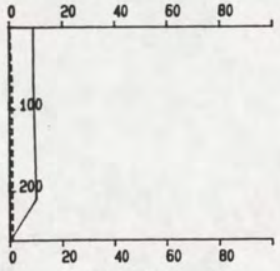

1237 1240 260
9 225 1

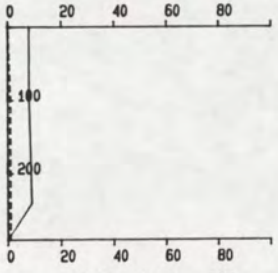

1246 1248 290
8 232 1

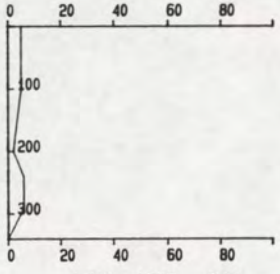

1253 1300 340
4 214 0

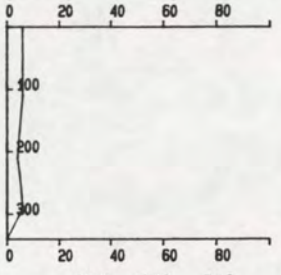

1310 1318 340
5 203 0

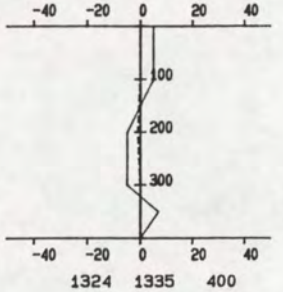

1324 1335 400
1 188 0

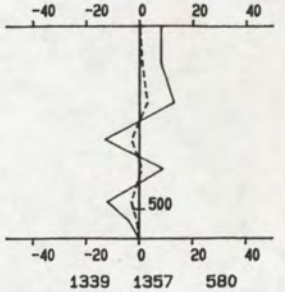

1339 1357 580
2 244 0

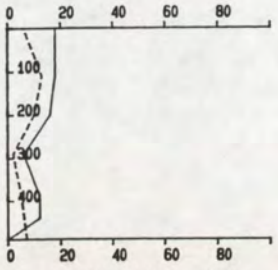

1400 1411 490
13 231 7

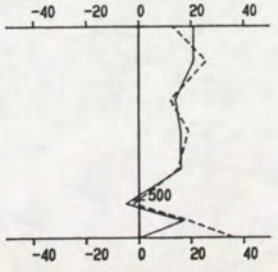

1417 1433 610
14 232 16

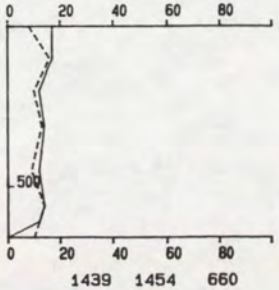

1439 1454 660
13 215 12

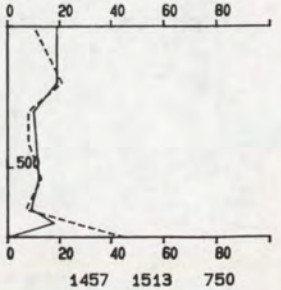

1457 1513 750
14 246 14

RIJKSWATERSTAAT
DIRECTIE ZEELAND
MEETDIENST

SEDIMENTTRANSPORTMETING : MIDDELGAT
DATUM : 940624
RAAI : 6 DEELRAAI : NVT PUNT : 9 VAART.: STEENVLIET
X-COORDINAAT : 52148 Y-COORDINAAT : 381094

TOELICHTING OP DE VERTIKALEN

_____ V ---------- T
14.01 14.15 295 : BEGINTIJD EINDTIJD BODEMDIEPTE
100 265 120 : V R T (GEM) +EB -VLOED
VERTIKALE SCHAAL : DIEPTE IN CM TOV WATEROPP.
HORIZONTALE SCHAAL: SNELHEID IN CM/S (BOVEN)
TRANSPORT IN GR/M2.S (ONDER)

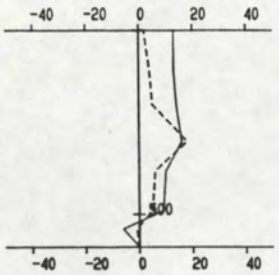

1517 1535 590
10 221 6

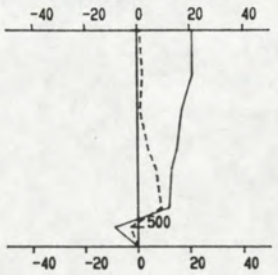

1538 1551 550
13 225 3

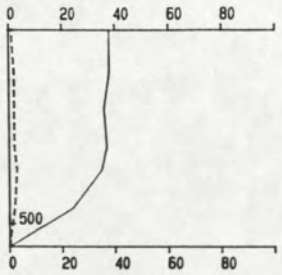

1554 1607 560
31 218 2

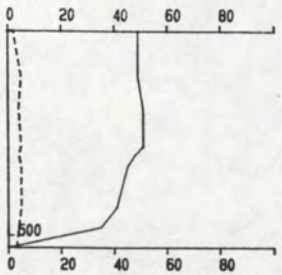

1609 1626 530
44 219 4

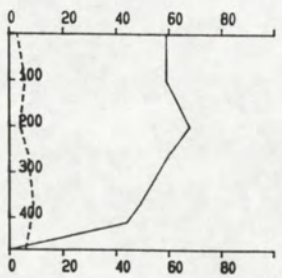

1631 1641 470
54 221 6

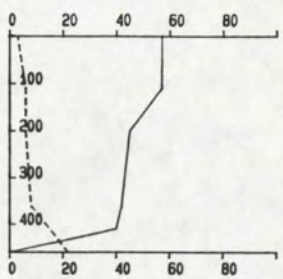

1646 1654 460
45 221 8

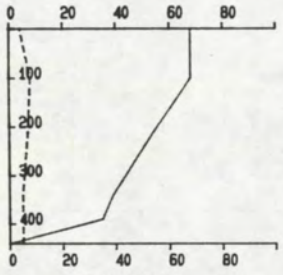

1657 1705 440
51 219 6

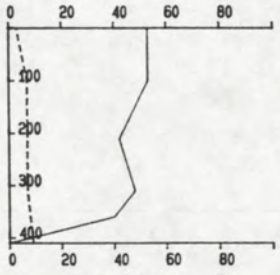

1710 1719 410
44 236 7

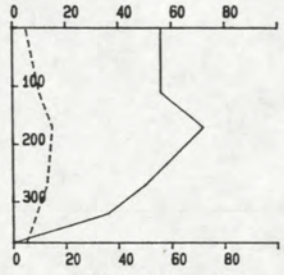

1722 1731 370
52 249 10

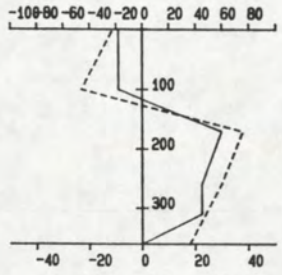

1735 1743 360
22 243 12

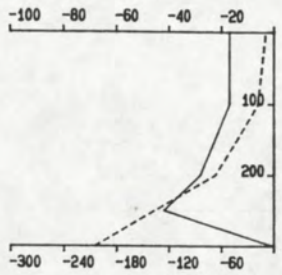

1745 1754 300
-23 0 -64

RIJKSWATERSTAAT
DIRECTIE ZEELAND
MEETDIENST

SEDIMENTTRANSPORTMETING : MIDDELGAT
DATUM : 940624
RAAI : 6 DEELRAAI : NVT PUNT : 9 VAART.: STEENVLIET
X-COORDINAAT : 52148 Y-COORDINAAT : 381094

TOELICHTING OP DE VERTIKALEN

_____ V ---------- T
14.01 14.15 295 : BEGINTIJD EINDTIJD BODEMDIEPTE
100 265 120 : V R T (GEM) +EB -VLOED
VERTIKALE SCHAAL : DIEPTE IN CM TOV WATEROPP.
HORIZONTALE SCHAAL: SNELHEID IN CM/S (BOVEN)
TRANSPORT IN GR/M2.S (ONDER)

/AZTM/ADMI/ZTM25A.DAT

R E S U L T A T E N PER V E R T I K A A L GEMIDDELD

LOKATIE: RAAI 6 MP 1 ;VAART.: SIERIX

FILENAAM: AZTM09V94062404

TIJD MET	DIEPTE cm	Vgem cm/s	Ttot g/m.s
458	360.	30.	18.
509	350.	22.	11.
522	320.	14.	4.
533	300.	18.	5.
545	280.	15.	4.
553	260.	14.	4.
600	250.	13.	3.
606	240.	14.	2.
613	220.	14.	3.
620	220.	14.	2.
630	190.	11.	2.
637	190.	10.	2.
644	180.	12.	2.
650	170.	11.	2.
658	160.	11.	1.
707	140.	-3.	0.
714	120.	10.	1.
722	110.	13.	1.
1243	150.	-21.	-3.
1249	170.	-21.	-3.
1257	160.	-23.	-3.
1304	160.	-26.	-4.
1312	180.	-29.	-5.
1318	190.	-34.	-7.
1324	200.	-38.	-9.
1330	210.	-42.	-12.
1336	220.	-47.	-15.
1342	230.	-50.	-20.
1348	260.	-56.	-26.
1355	280.	-61.	-34.
1403	290.	-75.	-65.
1412	330.	-82.	-124.
1422	360.	-84.	-162.
1432	390.	-84.	-199.
1443	400.	-82.	-145.
1455	410.	-70.	-90.
1508	420.	-59.	-45.
1521	420.	-49.	-31.
1533	440.	-28.	-15.
1546	430.	-3.	-3.
1558	430.	4.	1.
1609	430.	23.	6.
1621	420.	35.	11.
1634	400.	39.	19.
1645	350.	45.	17.
1655	340.	42.	15.
1704	330.	42.	19.
1713	340.	37.	23.
1723	300.	30.	21.
1734	280.	21.	11.

/AZTM/ADMI/ZTM25A.DAT

R E S U L T A T E N PER V E R T I K A A L GEMIDDELD

LOKATIE: RAAI 6 MP 2 ;VAART.: LODYCKE

FILENAAM: AZTM07V94062404

TIJD MET	DIEPTE cm	Vgem cm/s	Ttot g/m.s
504	2220	72.	1035.
526	2140	87.	1214.
545	2070	85.	979.
604	2060	90.	854.
622	1980	86.	721.
641	1970	87.	878.
658	1970	88.	855.
713	1970	90.	889.
730	1930	88.	589.
747	1870	92.	558.
805	1840	66.	393.
823	1830	73.	319.
839	1750	76.	239.
854	1730	64.	190.
912	1700	64.	182.
929	1810	48.	119.
946	1770	27.	43.
1003	1760	-7.	-23.
1019	1790	-33.	-82.
1035	1820	-46.	-102.
1116	1840	-77.	-186.
1131	1840	-83.	-217.
1149	1920	-90.	-273.
1208	1930	-98.	-415.
1225	1920	-103	-578.
1245	1920	-97.	-603.
1308	1990	-102	-573.
1325	2040	-120	-641.
1347	2220	-135	-1963.
1416	2530	-181	-4922.
1521	2300	-112	-2086.
1544	2300	-77.	-602.
1606	2160	-12.	-88.
1652	2150	65.	328.
1711	2180	73.	572.
1732	2150	85.	1311.
1749	2060	94.	2028.

/AZTM/ADMI/ZTM25A.DAT

R E S U L T A T E N PER V E R T I K A A L GEMIDDELD

LOKATIE: RAAI 6 MP 3 ;VAART.: ARGUS

FILENAAM: AZTM05V94062405

TIJD MET	DIEPTE cm	Vgem cm/s	Ttot g/m.s
511	1600	115.	1156.
531	1560	122.	1357.
555	1550	126.	1243.
617	1520	121.	1285.
640	1480	119.	1259.
701	1460	110.	1124.
724	1440	113.	1135.
745	1380	104.	886.
807	1370	91.	667.
828	1320	81.	408.
846	1310	68.	249.
907	1280	55.	140.
940	1220	22.	35.
1002	1180	-10.	-9.
1022	1210	-37.	-39.
1129	1250	-66.	-73.
1149	1280	-54.	-79.
1209	1310	-44.	-88.
1232	1340	-53.	-123.
1257	1360	-59.	-125.
1316	1400	-69.	-155.
1337	1460	-90.	-383.
1358	1610	-128	-1201.
1421	1710	-160	-3855.
1446	1780	-146	-4002.
1511	1820	-111	-2146.
1536	1790	-63.	-377.
1556	1620	-9.	-35.
1620	1580	29.	62.
1640	1570	50.	89.
1708	1640	100.	267.
1730	1630	114.	782.
1751	1640	113.	1153.

/AZTM/ADMI/ZTM25A.DAT

R E S U L T A T E N PER V E R T I K A A L GEMIDDELD

LOKATIE: RAAI 6 MP 4 ;VAART.: PLUIMPOT

FILENAAM: AZTM10V94062404

TIJD MET	DIEPTE cm	Vgem cm/s	Ttot g/m.s
447	900.	107.	649.
504	910.	113.	909.
519	860.	112.	649.
533	810.	94.	466.
549	820.	83.	277.
605	780.	68.	159.
623	790.	63.	120.
639	730.	62.	89.
654	770.	53.	86.
710	720.	46.	46.
725	660.	45.	34.
742	610.	42.	26.
759	620.	49.	30.
815	630.	47.	22.
831	570.	44.	21.
847	550.	46.	21.
902	540.	44.	20.
917	530.	38.	15.
934	540.	25.	7.
950	510.	11.	3.
1008	510.	-10.	-2.
1048	500.	-40.	-12.
1105	520.	-15.	-4.
1125	540.	-6.	0.
1140	540.	12.	2.
1155	560.	-4.	-1.
1210	600.	1.	-1.
1225	610.	4.	0.
1241	610.	-7.	0.
1256	630.	-2.	0.
1313	650.	6.	1.
1330	680.	-9.	-1.
1349	740.	-40.	-37.
1404	780.	-29.	-37.
1421	840.	-18.	-63.
1438	860.	-18.	-60.
1454	900.	-20.	-129.
1510	920.	-12.	-59.
1534	1010	8.	-5.
1551	1080	39.	19.
1609	980.	54.	44.
1627	960.	50.	43.
1644	960.	65.	50.
1659	910.	75.	140.
1713	910.	105.	623.
1728	870.	105.	991.
1745	870.	109.	584.

/AZTM/ADMI/ZTM25A.DAT

R E S U L T A T E N PER V E R T I K A A L GEMIDDELD

LOKATIE: RAAI 6 MP 6 ;VAART.: SCALDIS

FILENAAM: AZTM01V94062404

TIJD MET	DIEPTE cm	Vgem cm/s	Ttot g/m.s
454	1060	74.	772.
510	1050	76.	806.
524	940.	82.	851.
540	900.	81.	851.
556	880.	74.	636.
610	900.	77.	791.
625	880.	77.	840.
641	860.	80.	912.
655	770.	99.	1035.
712	770.	94.	1193.
726	720.	82.	903.
740	700.	70.	693.
755	690.	62.	529.
811	680.	56.	433.
827	680.	44.	270.
843	650.	42.	232.
857	620.	39.	198.
912	680.	29.	159.
927	670.	18.	94.
942	650.	9.	39.
958	690.	-11.	-46.
1021	690.	-43.	-199.
1036	700.	-51.	-241.
1049	710.	-53.	-258.
1104	720.	-52.	-258.
1118	730.	-49.	-243.
1133	760.	-48.	-250.
1153	790.	-50.	-276.
1216	810.	-51.	-298.
1230	820.	-55.	-315.
1245	840.	-55.	-321.
1300	860.	-61.	-392.
1317	880.	-70.	-460.
1331	900.	-85.	-636.
1346	930.	-104	-1050.
1401	1000	-112	-1891.
1416	1030	-133	-2800.
1431	1060	-139	-2988.
1446	1090	-133	-2456.
1500	1140	-109	-1899.
1516	1130	-87.	-1115.
1532	1150	-48.	-586.
1553	1180	9.	62.
1635	1150	60.	519.
1654	1100	69.	886.
1711	1080	68.	797.
1727	1040	73.	791.
1744	1030	70.	765.

/AZTM/ADMI/ZTM25A.DAT

R E S U L T A T E N PER V E R T I K A A L GEMIDDELD

LOKATIE: RAAI 6 MP 7 ;VAART.: HOUTVLIET

FILENAAM: AZTM11V94062405

TIJD MET	DIEPTE cm	Vgem cm/s	Ttot g/m.s
507	1580	73.	268.
524	1560	68.	320.
541	1550	116.	978.
557	1480	119.	938.
625	1460	127.	1646.
644	1430	137.	1629.
704	1350	137.	1753.
720	1340	135.	1444.
736	1310	125.	1401.
752	1320	114.	1217.
809	1270	109.	892.
824	1240	101.	744.
839	1250	89.	536.
854	1250	86.	382.
911	1250	69.	245.
926	1260	60.	165.
941	1300	38.	74.
1001	1310	13.	9.
1041	1370	-52.	-74.
1055	1440	-53.	-80.
1110	1470	-53.	-103.
1126	1480	-57.	-169.
1144	1490	-60.	-111.
1200	1490	-63.	-188.
1215	1510	-71.	-296.
1231	1530	-73.	-230.
1253	1570	-72.	-252.
1310	1580	-85.	-282.
1329	1620	-92.	-396.
1345	1640	-114	-746.
1403	1710	-133	-2149.
1419	1730	-134	-3013.
1436	1800	-128	-3082.
1453	1780	-108	-2841.
1512	1850	-76.	-1062.
1530	1840	-49.	-462.
1546	1790	-27.	-101.
1624	1790	43.	76.
1641	1790	65.	102.
1700	1760	82.	181.
1715	1740	106.	437.
1733	1660	115.	1060.
1752	1620	116.	915.

/AZTM/ADMI/ZTM25A.DAT

R E S U L T A T E N PER V E R T I K A A L GEMIDDELD

LOKATIE: RAAI 6 MP 8 ;VAART.: WIJTVLIET

FILENAAM: AZTM04V94062405

TIJD MET	DIEPTE cm	Vgem cm/s	Ttot g/m.s
511	1710	119.	453.
527	1670	129.	785.
545	1640	140.	1406.
602	1610	150.	1024.
619	1590	150.	1350.
637	1560	151.	1655.
654	1550	134.	1593.
714	1570	120.	1910.
734	1490	116.	1428.
752	1470	115.	1426.
809	1440	103.	1121.
827	1380	93.	595.
843	1360	84.	394.
903	1350	70.	247.
919	1330	59.	150.
937	1340	37.	59.
954	1370	15.	10.
1013	1440	-16.	-21.
1059	1460	-49.	-57.
1114	1460	-51.	-86.
1130	1480	-60.	-114.
1145	1520	-64.	-164.
1201	1520	-64.	-207.
1216	1530	-66.	-203.
1231	1600	-59.	-148.
1245	1600	-64.	-148.
1303	1620	-67.	-134.
1328	1610	-81.	-174.
1346	1680	-94.	-494.
1407	1720	-116	-1769.
1432	1820	-114	-2104.
1450	1850	-81.	-2093.
1507	1830	-65.	-772.
1523	1860	-42.	-392.
1540	1830	-20.	-115.
1555	1810	6.	11.
1611	1840	26.	49.
1646	1800	76.	96.
1702	1820	89.	162.
1718	1760	101.	245.
1734	1730	113.	376.
1750	1700	121.	566.

/AZTM/ADMI/ZTM25A.DAT

R E S U L T A T E N PER V E R T I K A A L GEMIDDELD

LOKATIE: RAAI 6 MP 9 ;VAART.: STEENVLIET

FILENAAM: AZTM02V94062406

TIJD MET	DIEPTE cm	Vgem cm/s	Ttot g/m.s
622	460.	41.	49.
636	430.	52.	57.
649	380.	54.	78.
705	510.	65.	273.
727	430.	56.	153.
743	430.	47.	82.
1159	210.	10.	2.
1206	220.	10.	2.
1211	240.	12.	7.
1218	260.	10.	4.
1224	250.	13.	5.
1230	250.	10.	4.
1238	260.	9.	2.
1247	290.	8.	3.
1256	340.	4.	0.
1314	340.	5.	0.
1329	400.	1.	-1.
1348	580.	2.	-0.
1405	490.	13.	36.
1425	610.	14.	98.
1446	660.	13.	78.
1505	750.	14.	105.
1526	590.	10.	35.
1544	550.	13.	17.
1600	560.	31.	10.
1617	530.	44.	23.
1636	470.	54.	29.
1650	460.	45.	37.
1701	440.	51.	27.
1714	410.	44.	28.
1726	370.	52.	39.
1739	360.	22.	43.
1749	300.	-23.	-192.

15. Gemiddelde krommen - zandconcentratie

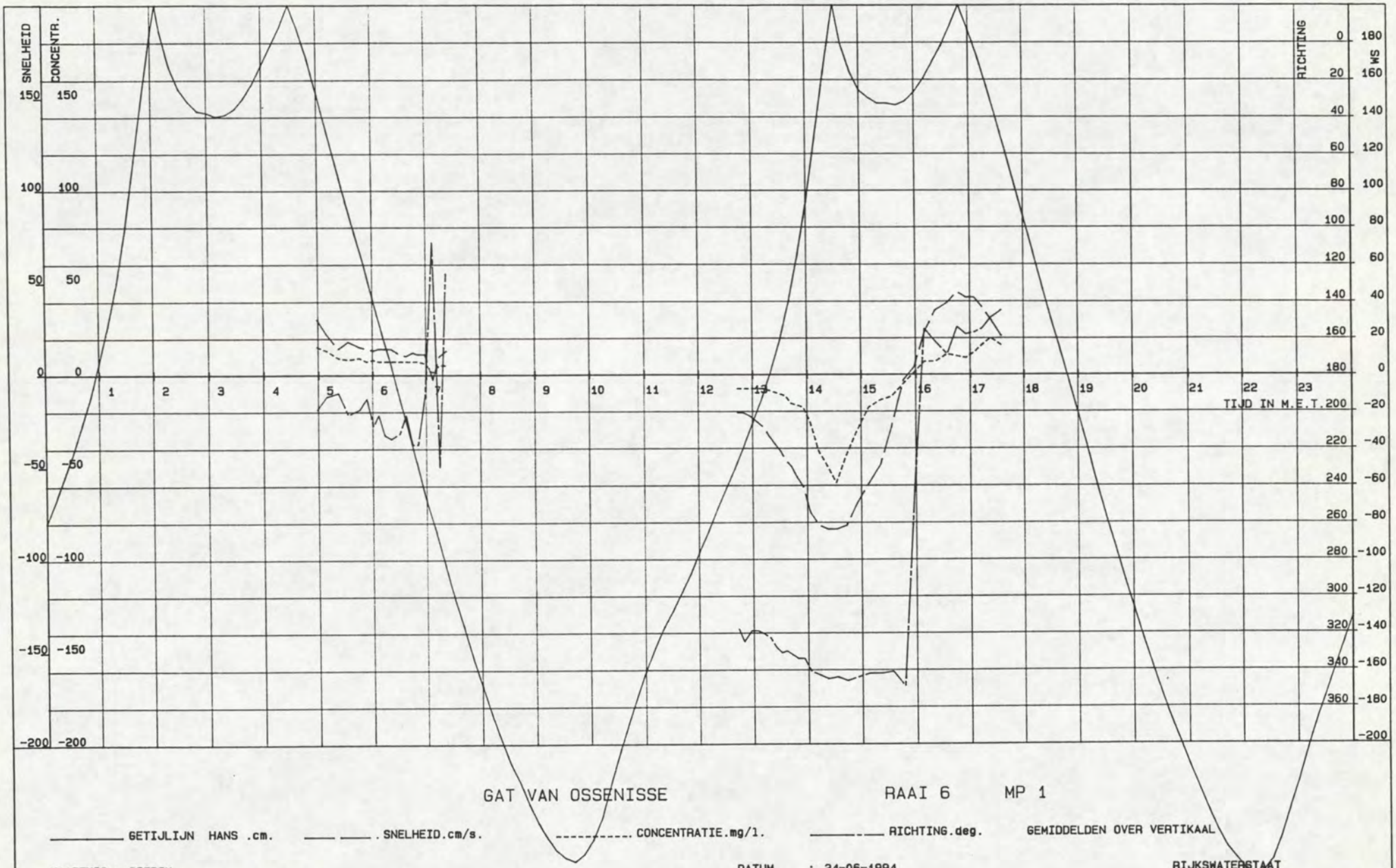

GAT VAN OSSENISSE RAAI 6 MP 1

_____ GETIJLIJN HANS .cm. _ _ _ _ . SNELHEID.cm/s. ---------- CONCENTRATIE.mg/l. _____ . _ RICHTING.deg. GEMIDDELDEN OVER VERTIKAAL

VAARTUIG : SIERIX
KASTNR. : 102.3.5-03
VISNR. : 102.3.3-09

POSITIE.X. : 55933
POSITIE.Y. : 379115

CYCLUSTIJD : 120
MIDD.TIJD : 120

DATUM : 24-06-1994
STARTTIJD : 04 u 55
EINDTIJD : 17 u 36

RIJKSWATERSTAAT
DIRECTIE ZEELAND
MEETDIENST

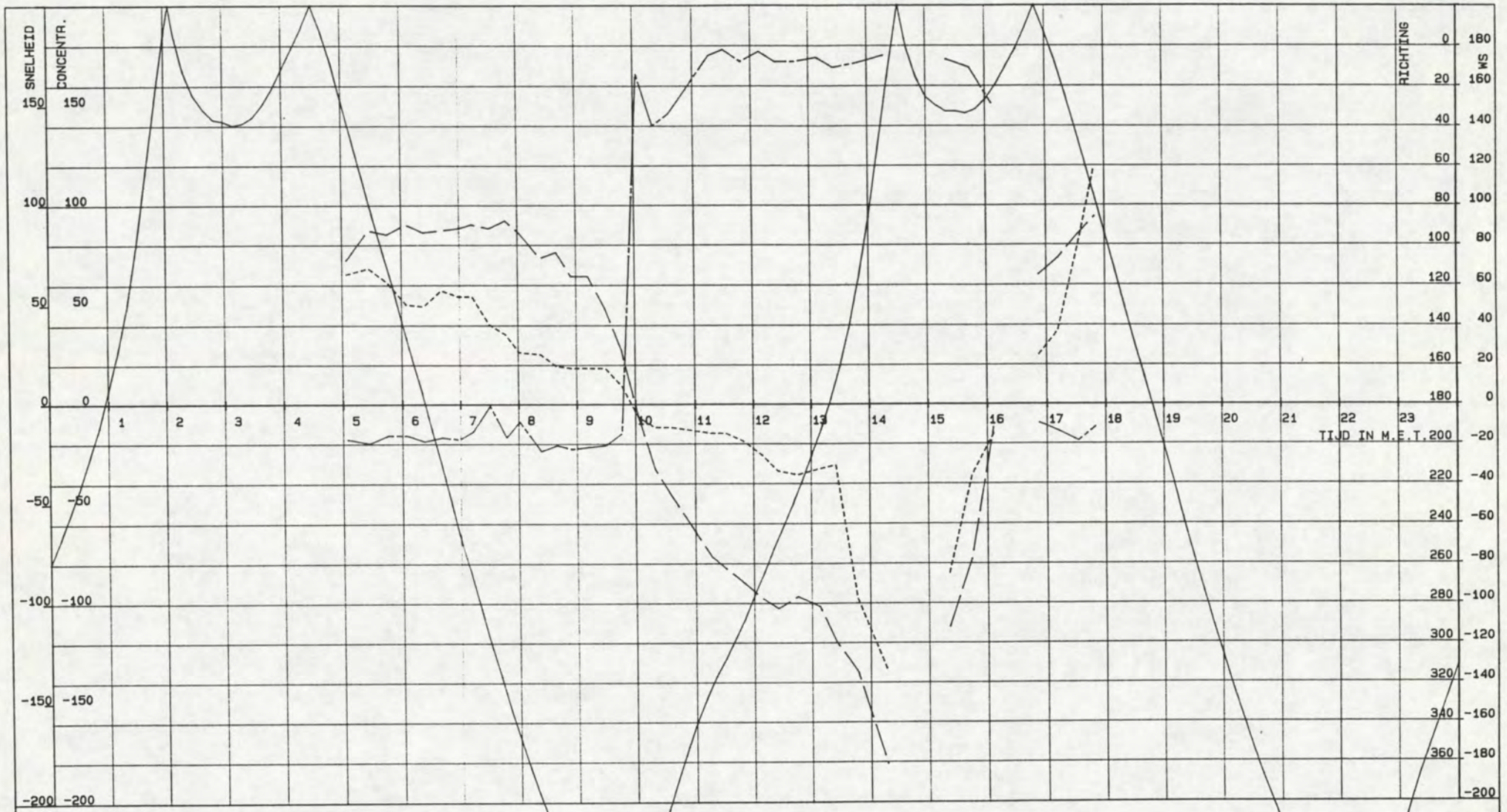

GAT VAN OSSENISSE RAAI 6 MP 2

GETIJLIJN HANS .cm. . SNELHEID.cm/s. CONCENTRATIE.mg/l. RICHTING.deg. GEMIDDELDEN OVER VERTIKAAL

VAARTUIG : LODYCKE
KASTNR. : 102.3.5-06
VISNR. : 102.3.3-07

POSITIE.X. : 55555
POSITIE.Y. : 379434

CYCLUSTIJD : 120
MIDD.TIJD : 120

DATUM : 24-06-1994
STARTTIJD : 04 u 57
EINDTIJD : 17 u 56

RIJKSWATERSTAAT
DIRECTIE ZEELAND
MEETDIENST

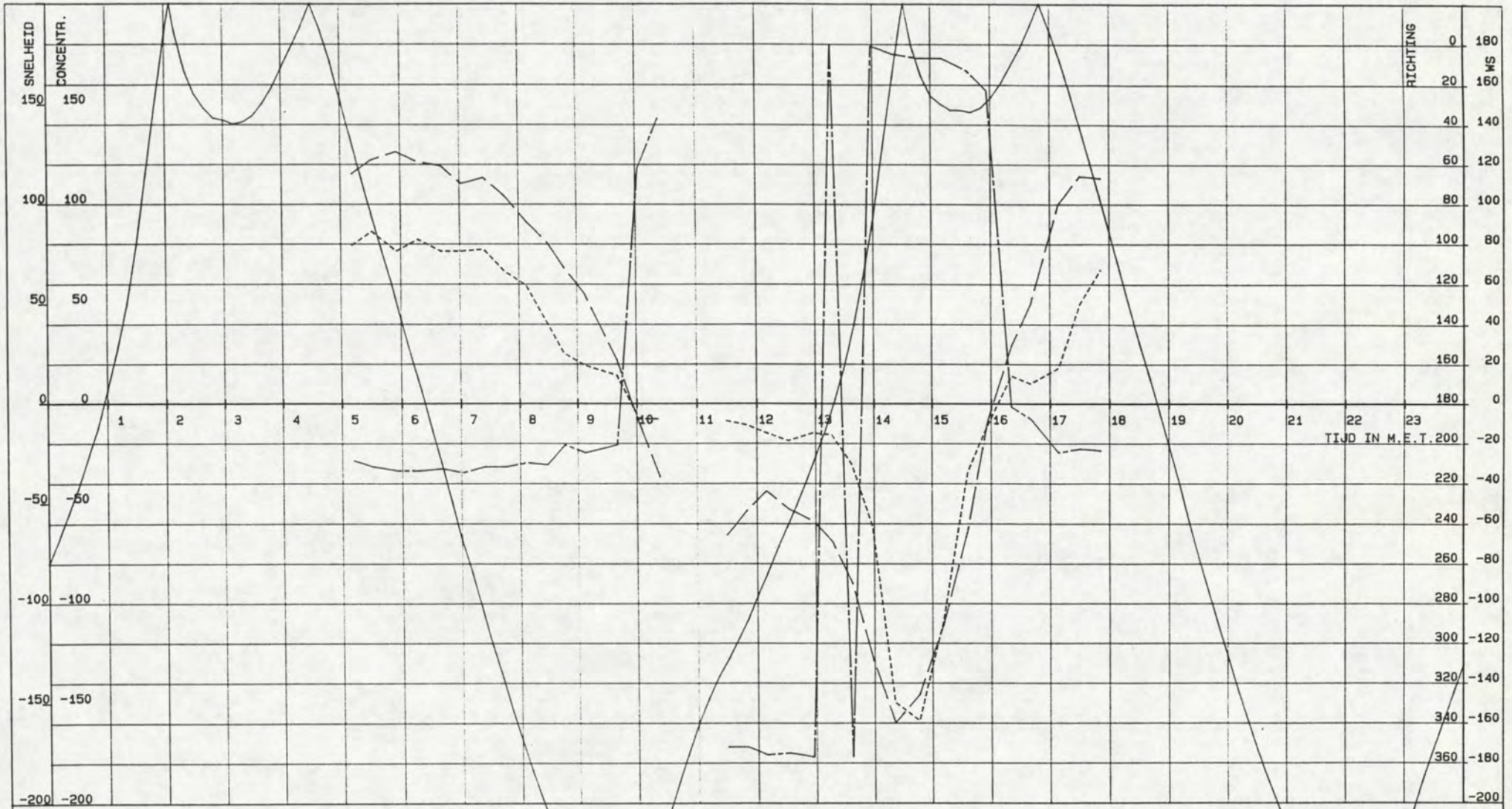

GAT VAN OSSENISSE RAAI 6 MP 3

GETIJLIJN HANS .cm. . SNELHEID.cm/s. . CONCENTRATIE.mg/l. RICHTING.deg. GEMIDDELDEN OVER VERTIKAAL

VAARTUIG : ARGUS
KASTNR. : 102.3.5-08
VISNR. : 102.3.3-05

POSITIE.X. : 55062
POSITIE.Y. : 379662

CYCLUSTIJD : 120
MIDD.TIJD : 120

DATUM : 24-06-1994
STARTTIJD : 05 u 04
EINDTIJD : 17 u 59

RIJKSWATERSTAAT
DIRECTIE ZEELAND
MEETDIENST

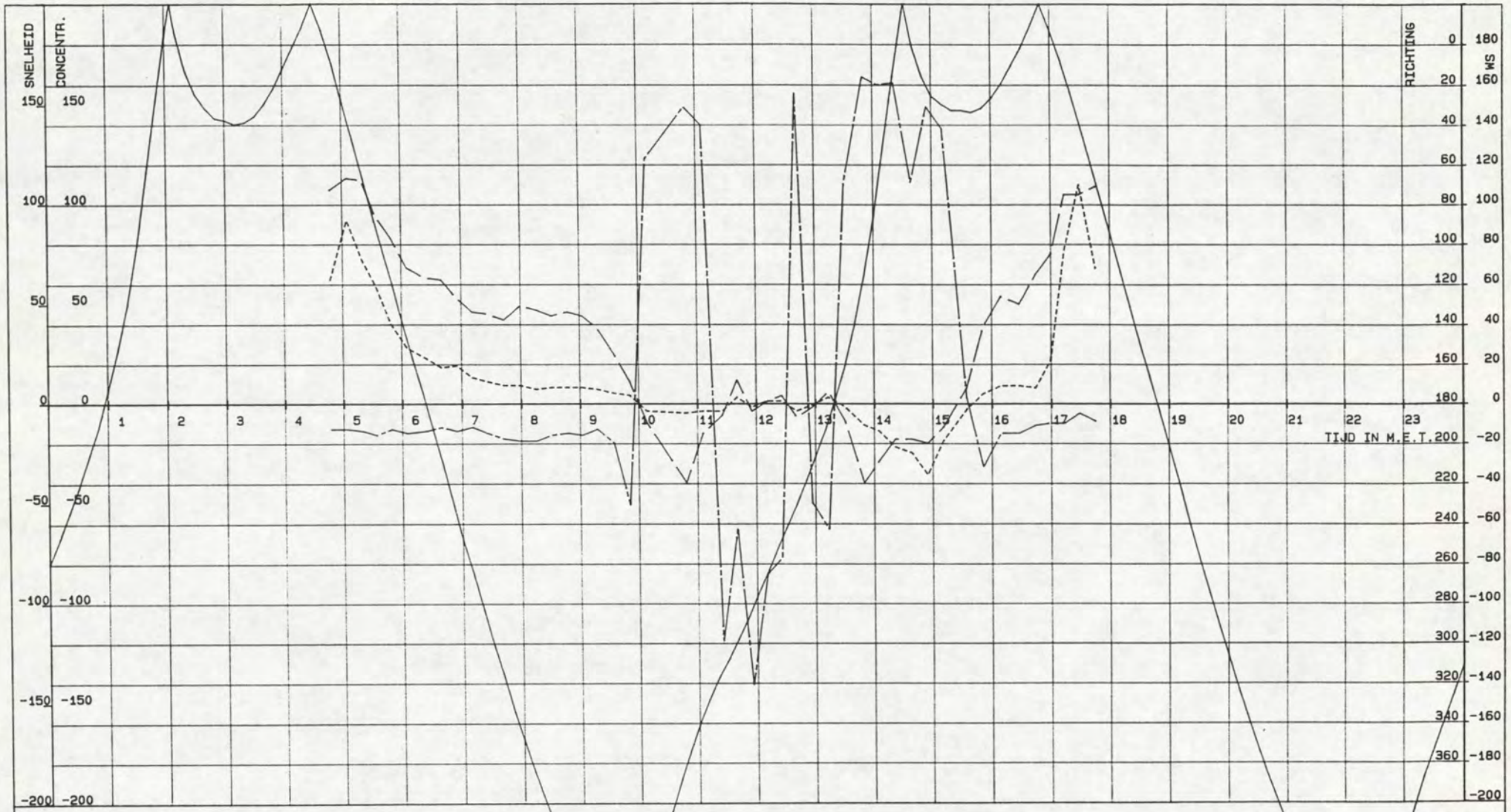

GAT VAN OSSENISSE RAAI 6 MP 4

GETIJLIJN HANS .cm. . SNELHEID.cm/s. CONCENTRATIE.mg/l. RICHTING.deg. GEMIDDELDEN OVER VERTIKAAL

VAARTUIG : PLUIMPOT
KASTNR. : 102.3.5-05
VISNR. : 102.3.3-10

POSITIE.X. : 54765
POSITIE.Y. : 379805

CYCLUSTIJD : 120
MIDD.TIJD : 120

DATUM : 24-06-1994
STARTTIJD : 04 u 43
EINDTIJD : 17 u 53

RIJKSWATERSTAAT
DIRECTIE ZEELAND
MEETDIENST

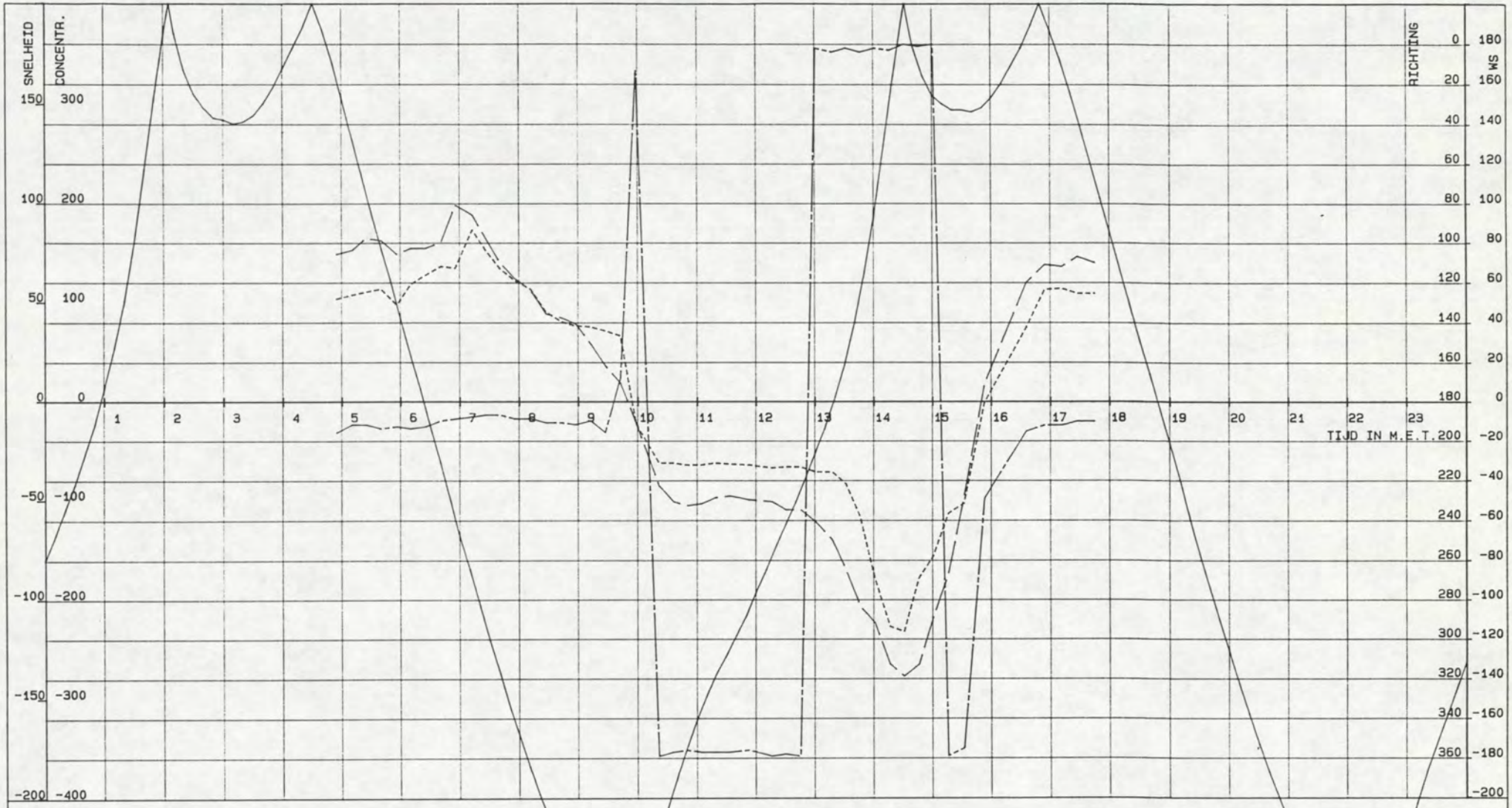

MIDDELGAT RAAI 6 MP 6

GETIJLIJN HANS .cm. . SNELHEID.cm/s. CONCENTRATIE.mg/l. RICHTING.deg. GEMIDDELDEN OVER VERTIKAAL

VAARTUIG : SCALDIS
KASTNR. : 102.3.5-11
VISNR. : 102.3.3-01

POSITIE.X. : 53245
POSITIE.Y. : 380544

CYCLUSTIJD : 120
MIDD.TIJD : 120

DATUM : 24-06-1994
STARTTIJD : 04 u 49
EINDTIJD : 17 u 52

RIJKSWATERSTAAT
DIRECTIE ZEELAND
MEETDIENST

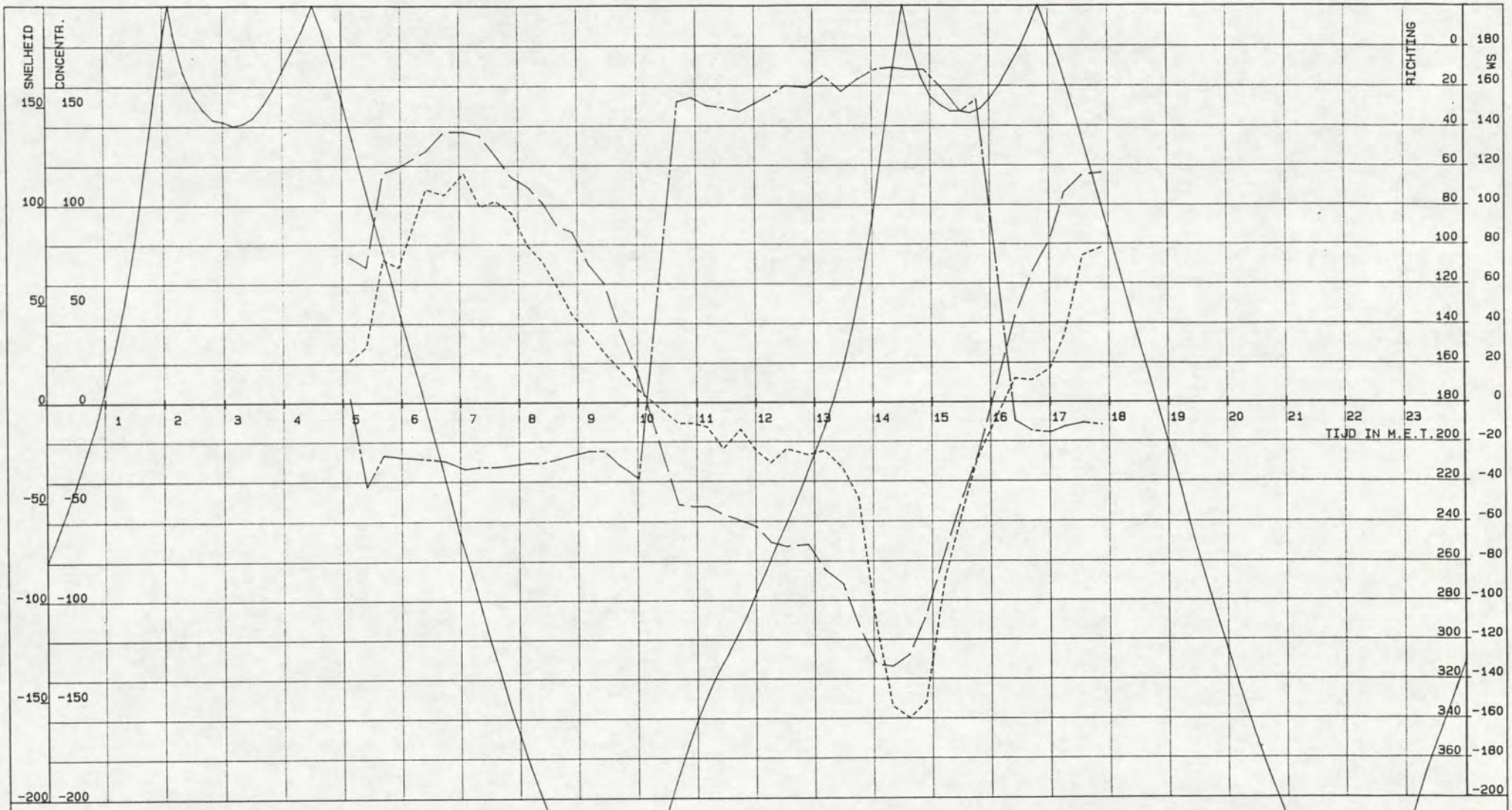

MIDDELGAT RAAI 6 MP 7

GETIJLIJN HANS .cm. . SNELHEID.cm/s. CONCENTRATIE.mg/l. RICHTING.deg. GEMIDDELDEN OVER VERTIKAAL

VAARTUIG : HOUTVLIET
KASTNR. : 102.3.5-08
VISNR. : 102.3.3-11

POSITIE.X. : 52712
POSITIE.Y. : 380820

CYCLUSTIJD : 120
MIDD.TIJD : 120

DATUM : 24-06-1994
STARTTIJD : 05 u 01
EINDTIJD : 17 u 58

RIJKSWATERSTAAT
DIRECTIE ZEELAND
MEETDIENST

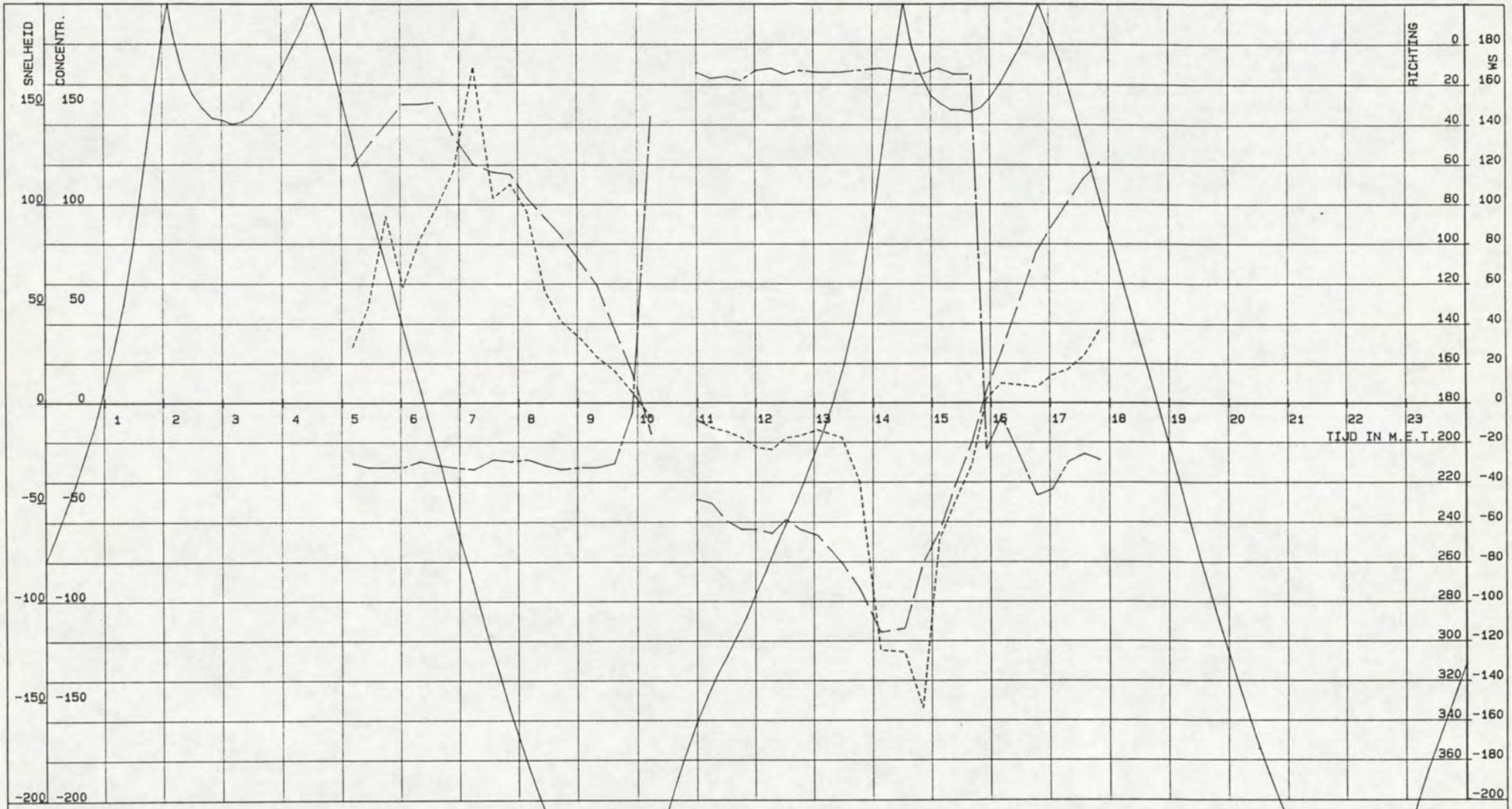

MIDDELGAT RAAI 6 MP 8

_____ GETIJLIJN HANS .cm. _ _ _ _ . SNELHEID.cm/s. ---------- CONCENTRATIE.mg/l. _____ _ _ RICHTING.deg. GEMIDDELDEN OVER VERTIKAAL

VAARTUIG : WIJTVLIET
KASTNR. : 102.3.5-07
VISNR. : 102.3.3-04

POSITIE.X. : 52460
POSITIE.Y. : 380895

CYCLUSTIJD : 120
MIDD.TIJD : 120

DATUM : 24-06-1994
STARTTIJD : 05 u 05
EINDTIJD : 17 u 55

RIJKSWATERSTAAT
DIRECTIE ZEELAND
MEETDIENST

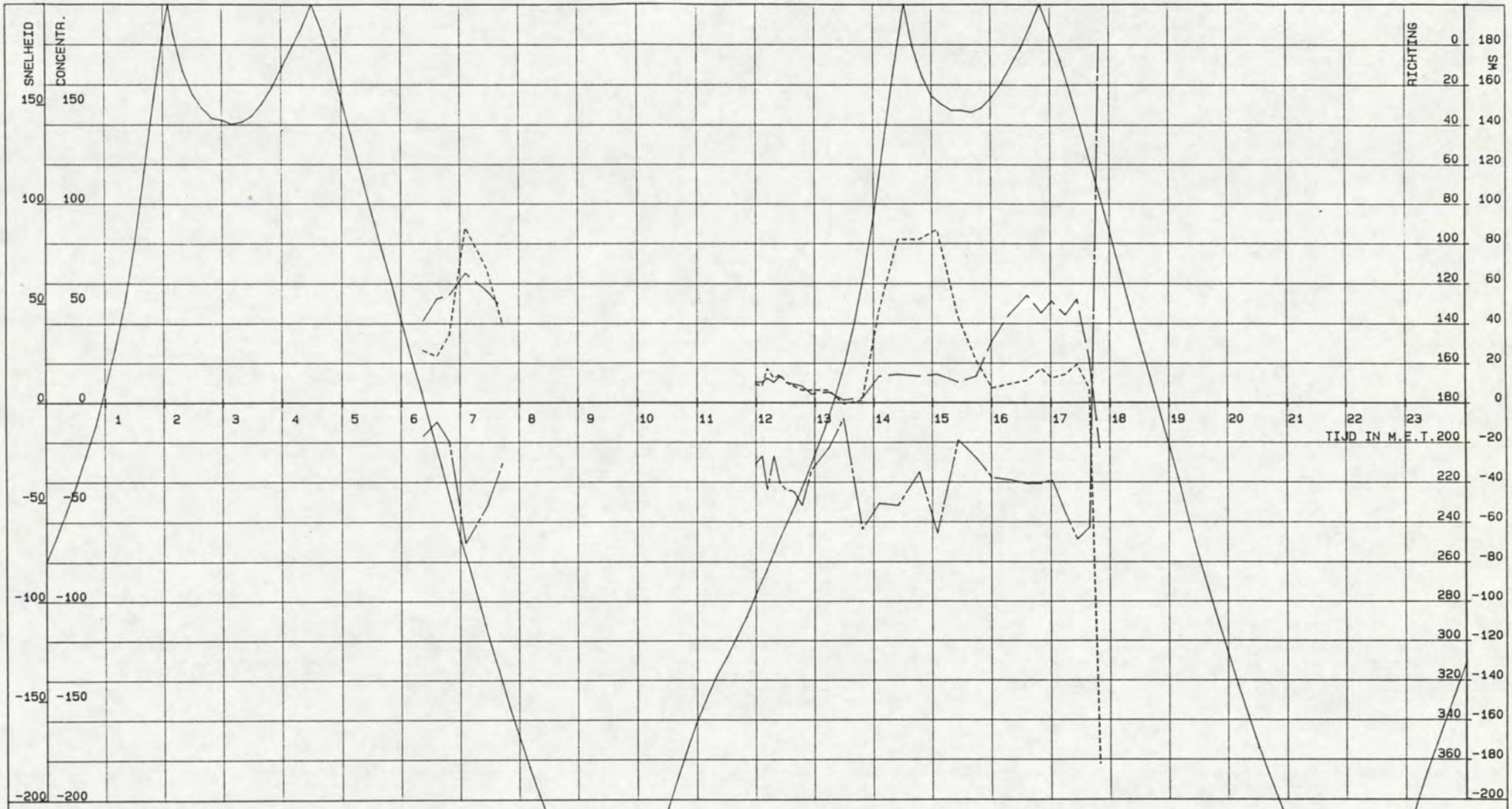

MIDDELGAT RAAI 6 MP 9

GETIJLIJN HANS .cm. . SNELHEID.cm/s. CONCENTRATIE.mg/l. RICHTING.deg. GEMIDDELDEN OVER VERTIKAAL

VAARTUIG : STEENVLIET
KASTNR. : 102.3.5-04
VISNR. : 102.3.3-02

POSITIE.X. : 52148
POSITIE.Y. : 381094

CYCLUSTIJD : 120
MIDD.TIJD : 120

DATUM : 24-06-1994
STARTTIJD : 06 u 16
EINDTIJD : 17 u 54

RIJKSWATERSTAAT
DIRECTIE ZEELAND
MEETDIENST

16. Gemiddelde krommen - zandtransport

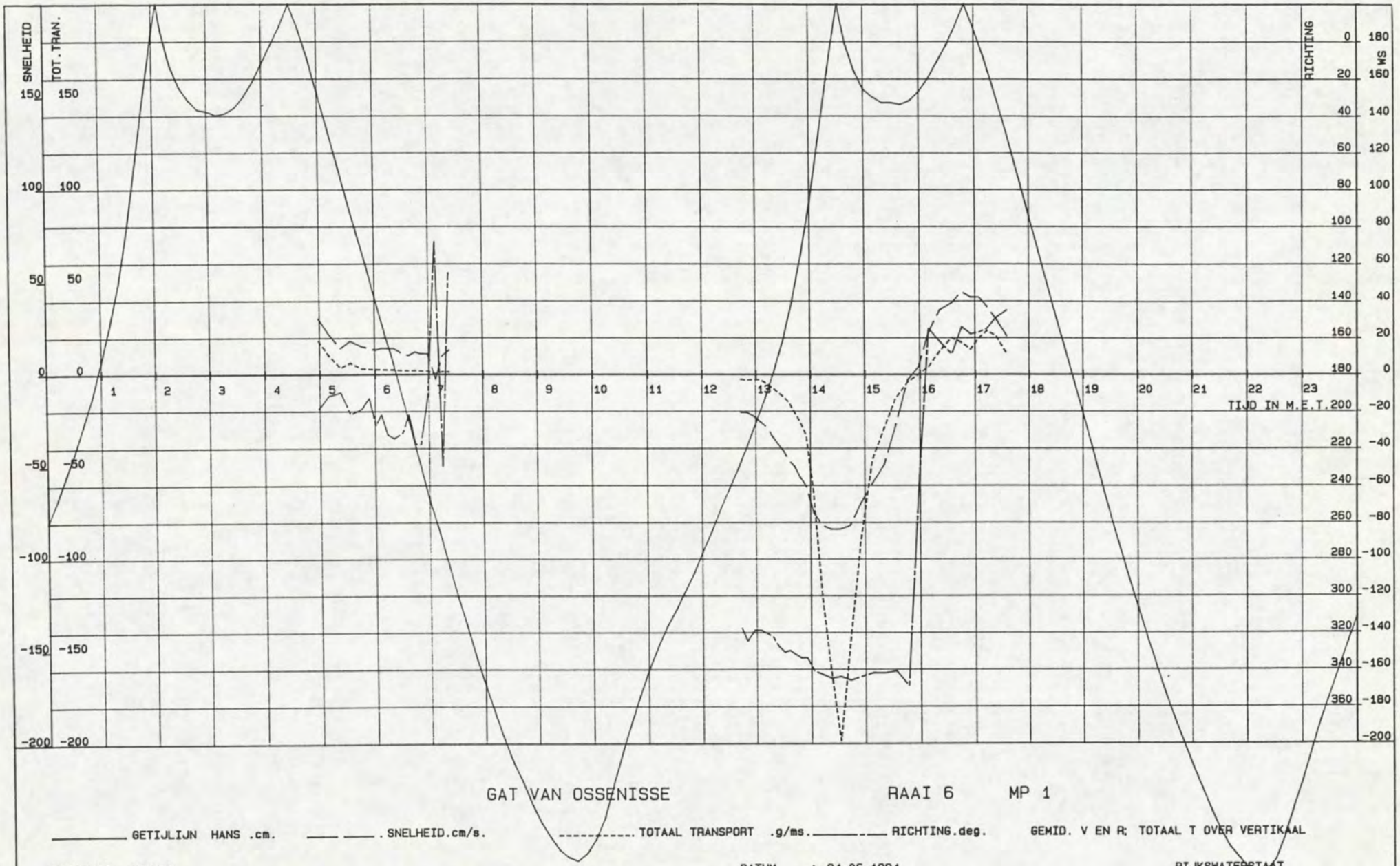

GAT VAN OSSENISSE RAAI 6 MP 1

_____ GETIJLIJN HANS .cm. _ _ _ _ . SNELHEID.cm/s. ---------- TOTAAL TRANSPORT .g/ms. _____ RICHTING.deg. GEMID. V EN R; TOTAAL T OVER VERTIKAAL

VAARTUIG : SIERIX
KASTNR. : 102.3.5-03
VISNR. : 102.3.3-09

POSITIE.X. : 55933
POSITIE.Y. : 379115

CYCLUSTIJD : 120
MIDD.TIJD : 120

DATUM : 24-06-1994
STARTTIJD : 04 u 55
EINDTIJD : 17 u 36

RIJKSWATERSTAAT
DIRECTIE ZEELAND
MEETDIENST

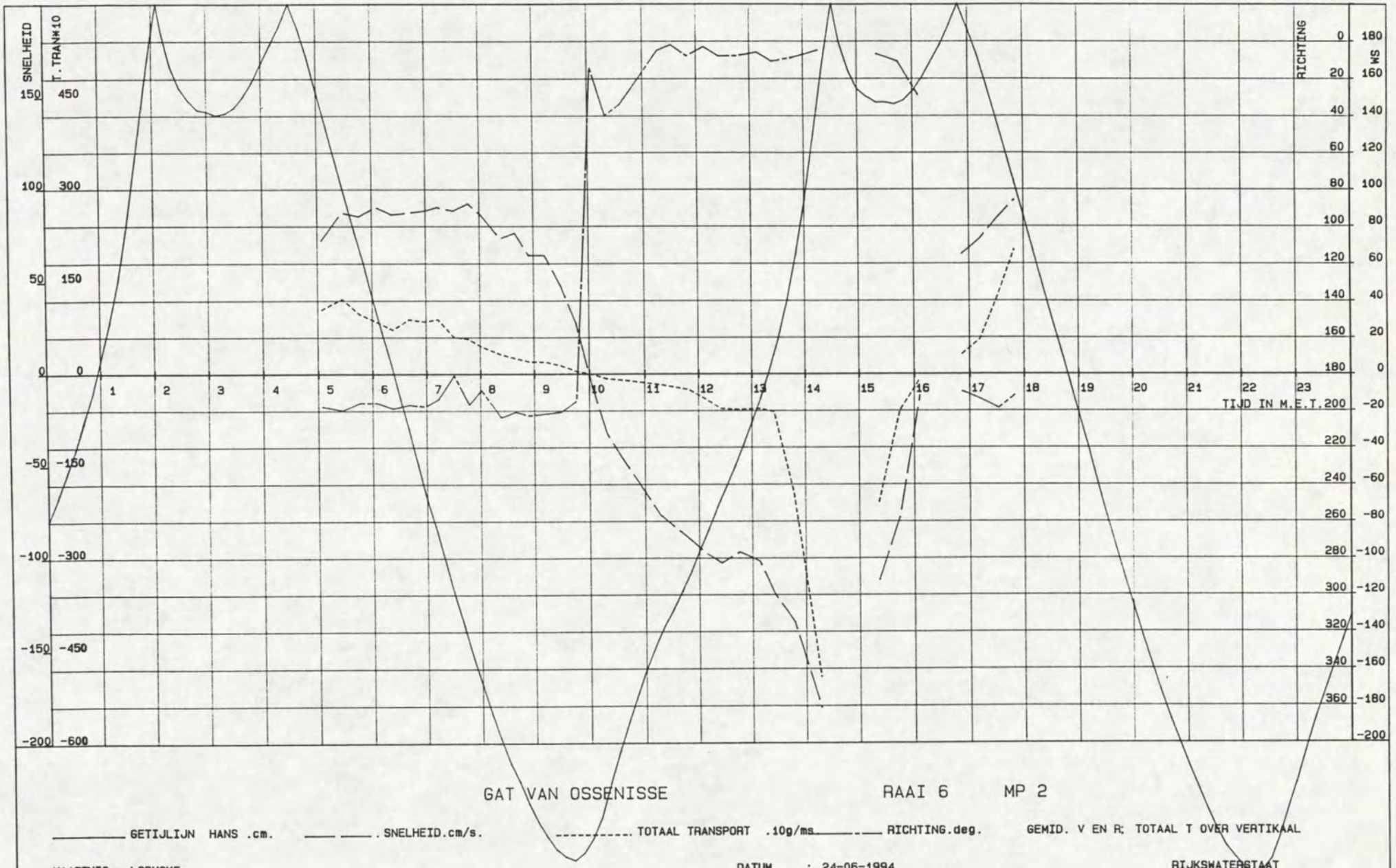
SNELHEID
T.TRANS*10
RICHTING
WS
150
450
100
300
50
150
0
0
-50
-150
-100
-300
-150
-450
-200
-600
180
160
140
120
100
80
60
40
20
0
1
2
3
4
5
6
7
8
9
10
11
12
13
14
15
16
17
18
19
20
21
22
23
TIJD IN M.E.T.
GAT VAN OSSENISSE
RAAI 6
MP 2
GETIJLIJN HANS .cm.
. SNELHEID.cm/s.
TOTAAL TRANSPORT .10g/ms
RICHTING.deg.
GEMID. V EN R; TOTAAL T OVER VERTIKAAL
VAARTUIG : LODYCKE
KASTNR. : 102.3.5-06
VISNR. : 102.3.3-07
POSITIE.X. : 55555
POSITIE.Y. : 379434
CYCLUSTIJD : 120
MIDD.TIJD : 120
DATUM : 24-06-1994
STARTTIJD : 04 u 57
EINDTIJD : 17 u 56
RIJKSWATERSTAAT
DIRECTIE ZEELAND
MEETDIENST

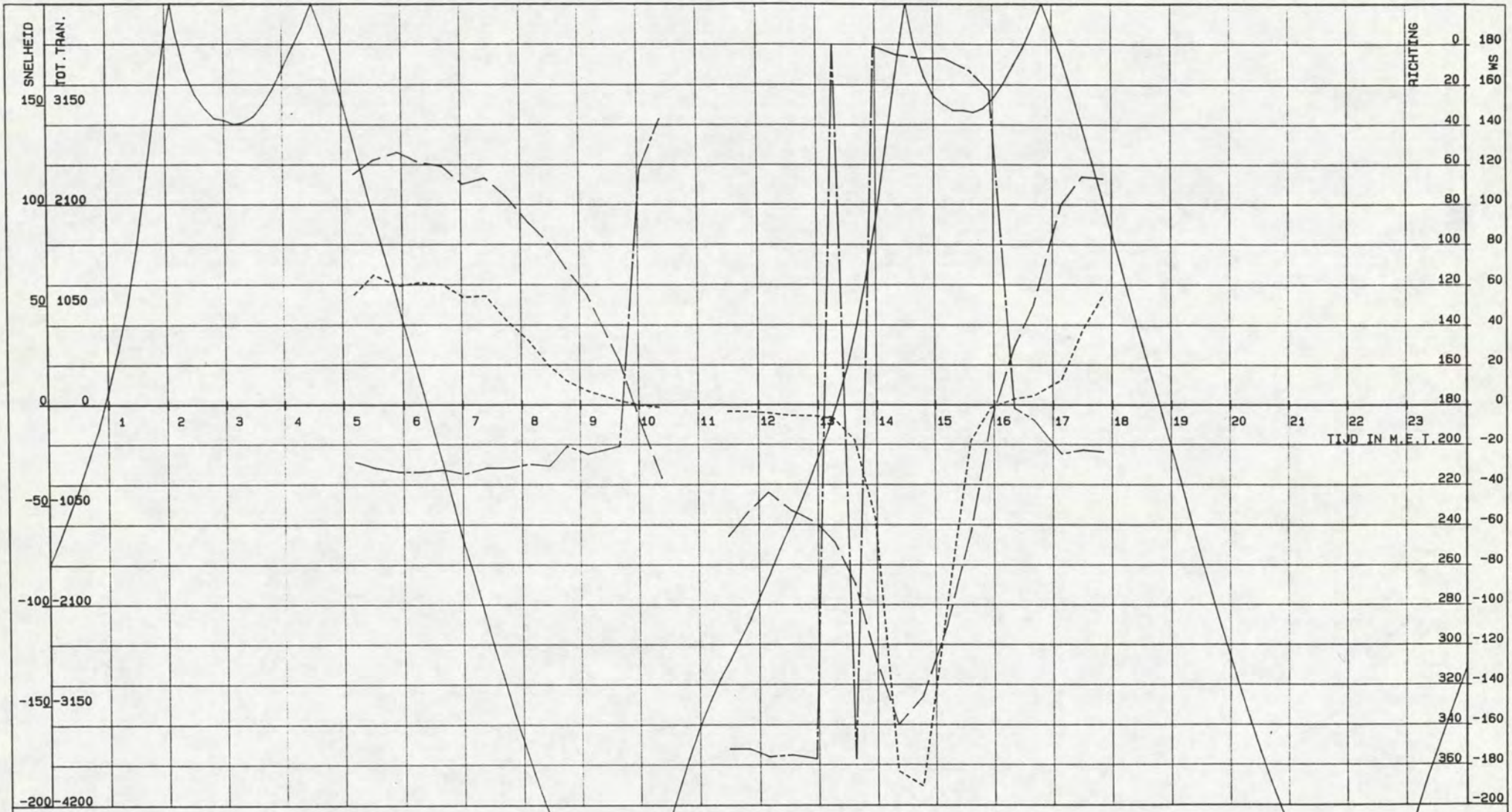

GAT VAN OSSENISSE RAAI 6 MP 3

GETIJLIJN HANS .cm. . SNELHEID.cm/s. TOTAAL TRANSPORT .g/ms. RICHTING.deg. GEMID. V EN R; TOTAAL T OVER VERTIKAAL

VAARTUIG : ARGUS
KASTNR. : 102.3.5-08
VISNR. : 102.3.3-05

POSITIE.X. : 55062
POSITIE.Y. : 379662

CYCLUSTIJD : 120
MIDD.TIJD : 120

DATUM : 24-06-1994
STARTTIJD : 05 u 04
EINDTIJD : 17 u 59

RIJKSWATERSTAAT
DIRECTIE ZEELAND
MEETDIENST

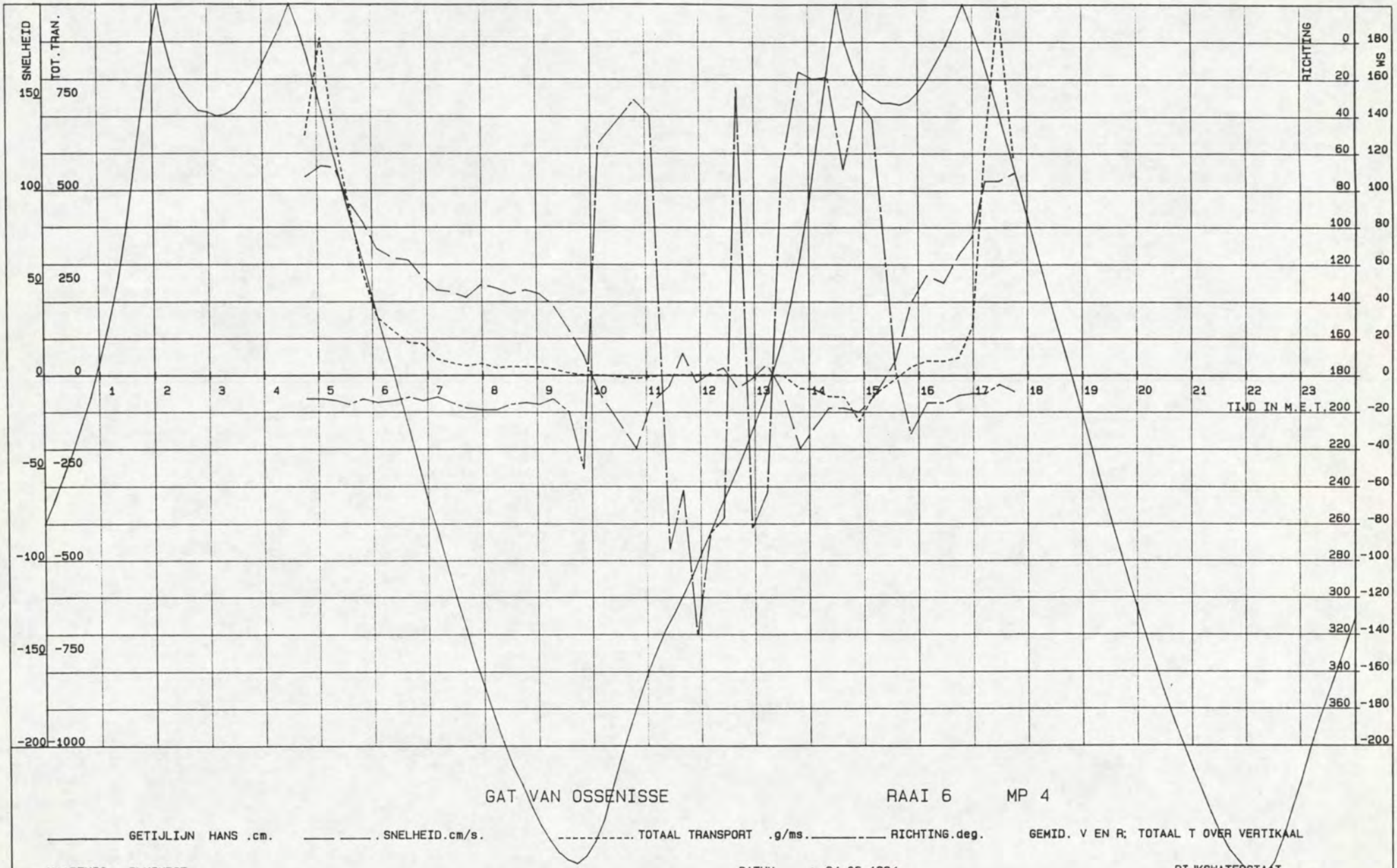

GAT VAN OSSENISSE RAAI 6 MP 4

_____ GETIJLIJN HANS .cm. _ _ _ _ . SNELHEID.cm/s. ---------- TOTAAL TRANSPORT .g/ms. _____ RICHTING.deg. GEMID. V EN R; TOTAAL T OVER VERTIKAAL

VAARTUIG : PLUIMPOT
KASTNR. : 102.3.5-05
VISNR. : 102.3.3-10

POSITIE.X. : 54765
POSITIE.Y. : 379805

CYCLUSTIJD : 120
MIDD.TIJD : 120

DATUM : 24-06-1994
STARTTIJD : 04 u 43
EINDTIJD : 17 u 53

RIJKSWATERSTAAT
DIRECTIE ZEELAND
MEETDIENST

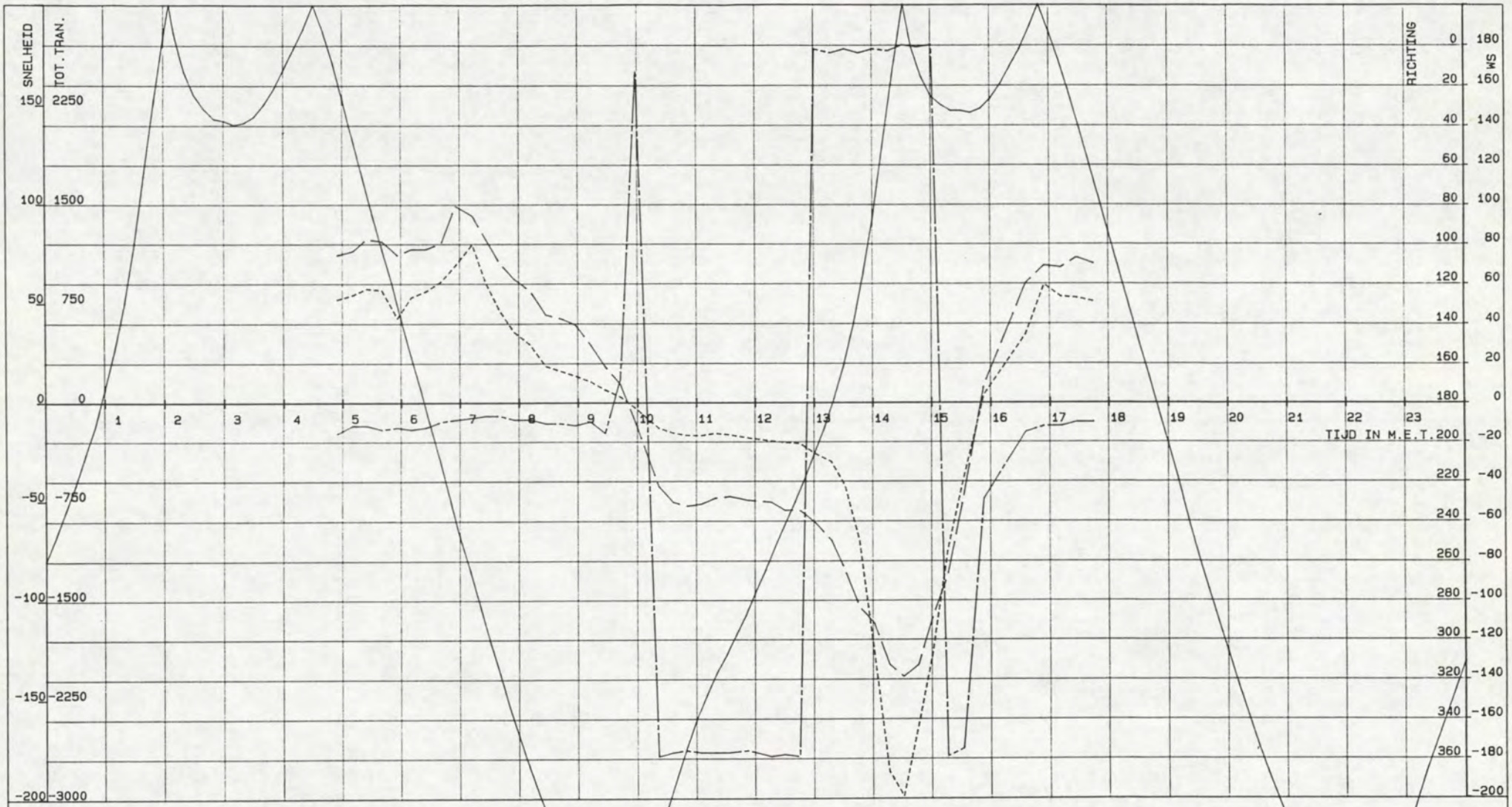

MIDDELGAT RAAI 6 MP 6

_____ GETIJLIJN HANS .cm. _ _ _ _ . SNELHEID.cm/s. ---------- TOTAAL TRANSPORT .g/ms. _____ _ _ RICHTING.deg. GEMID. V EN R; TOTAAL T OVER VERTIKAAL

VAARTUIG : SCALDIS
KASTNR. : 102.3.5-11
VISNR. : 102.3.3-01

POSITIE.X. : 53245
POSITIE.Y. : 380544

CYCLUSTIJD : 120
MIDD.TIJD : 120

DATUM : 24-06-1994
STARTTIJD : 04 u 49
EINDTIJD : 17 u 52

RIJKSWATERSTAAT
DIRECTIE ZEELAND
MEETDIENST

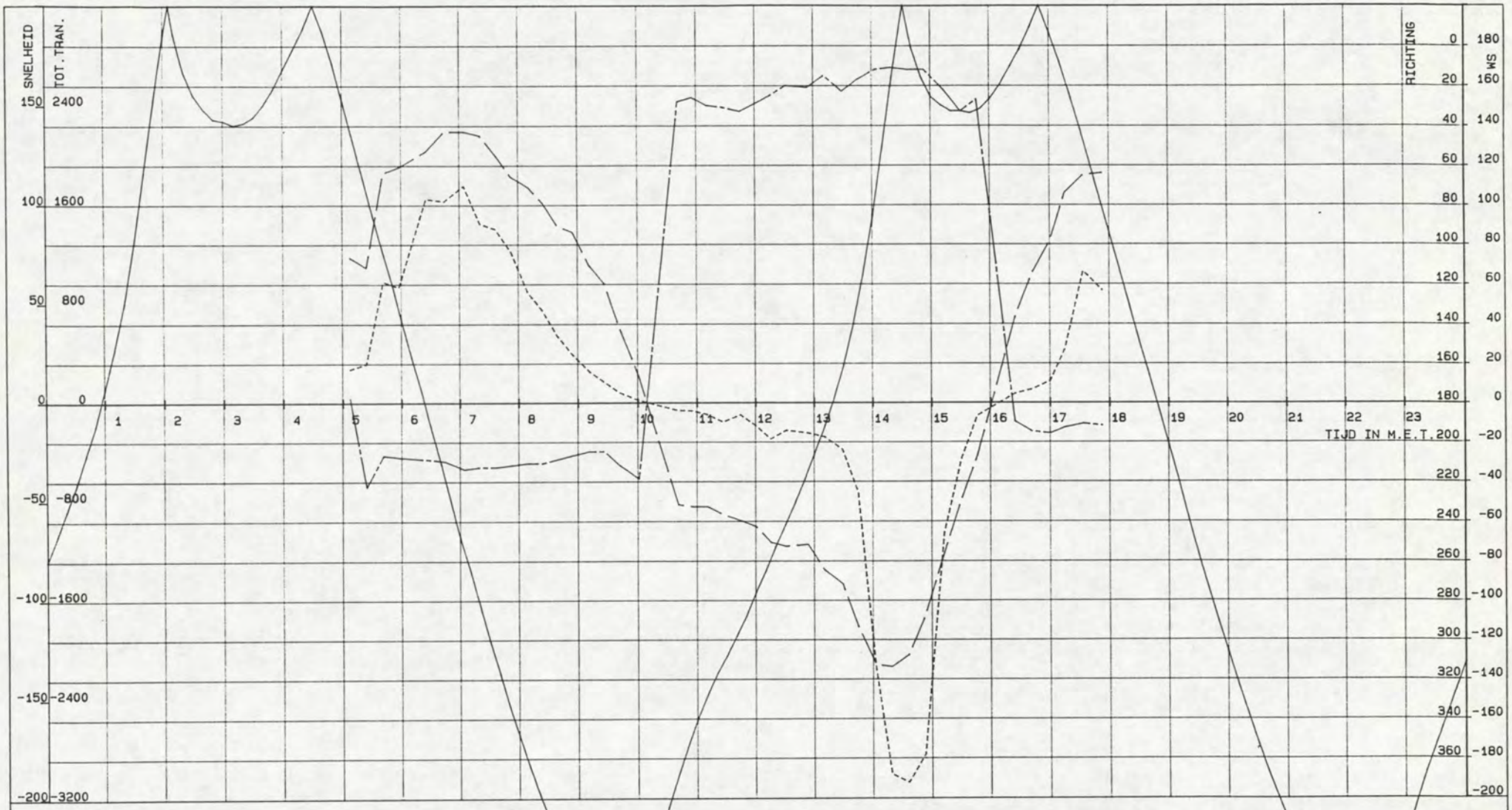

MIDDELGAT RAAI 6 MP 7

GETIJLIJN HANS .cm. . SNELHEID.cm/s. TOTAAL TRANSPORT .g/ms. RICHTING.deg. GEMID. V EN R; TOTAAL T OVER VERTIKAAL

VAARTUIG : HOUTVLIET
KASTNR. : 102.3.5-08
VISNR. : 102.3.3-11

POSITIE.X. : 52712
POSITIE.Y. : 380820

CYCLUSTIJD : 120
MIDD.TIJD : 120

DATUM : 24-06-1994
STARTTIJD : 05 u 01
EINDTIJD : 17 u 58

RIJKSWATERSTAAT
DIRECTIE ZEELAND
MEETDIENST

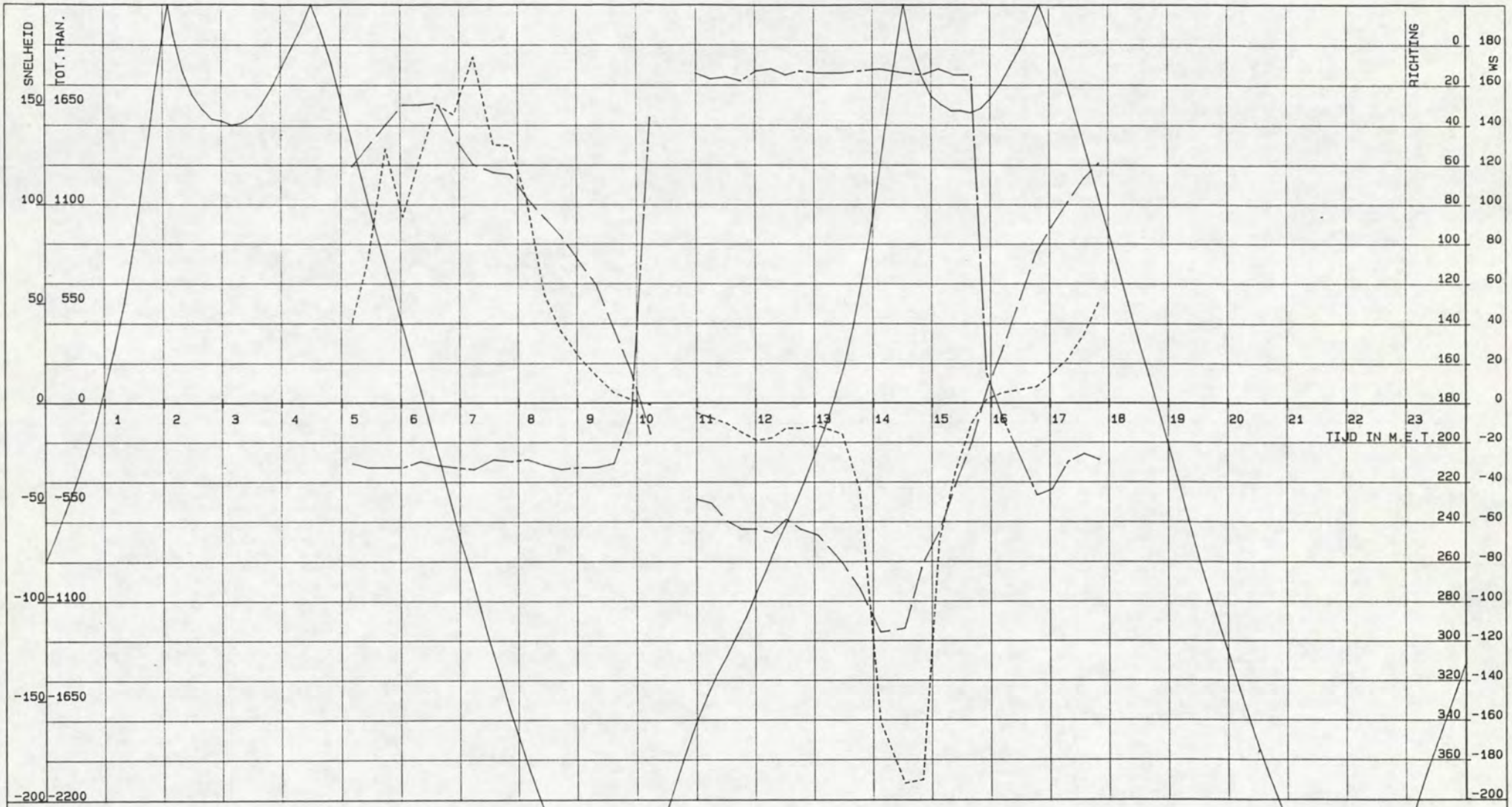

MIDDELGAT RAAI 6 MP 8

_____ GETIJLIJN HANS .cm. _ _ _ _ . SNELHEID.cm/s. ---------- TOTAAL TRANSPORT .g/ms. _____ RICHTING.deg. GEMID. V EN R; TOTAAL T OVER VERTIKAAL

VAARTUIG : WIJTVLIET
KASTNR. : 102.3.5-07
VISNR. : 102.3.3-04

POSITIE.X. : 52460
POSITIE.Y. : 380895

CYCLUSTIJD : 120
MIDD.TIJD : 120

DATUM : 24-06-1994
STARTTIJD : 05 u 05
EINDTIJD : 17 u 55

RIJKSWATERSTAAT
DIRECTIE ZEELAND
MEETDIENST

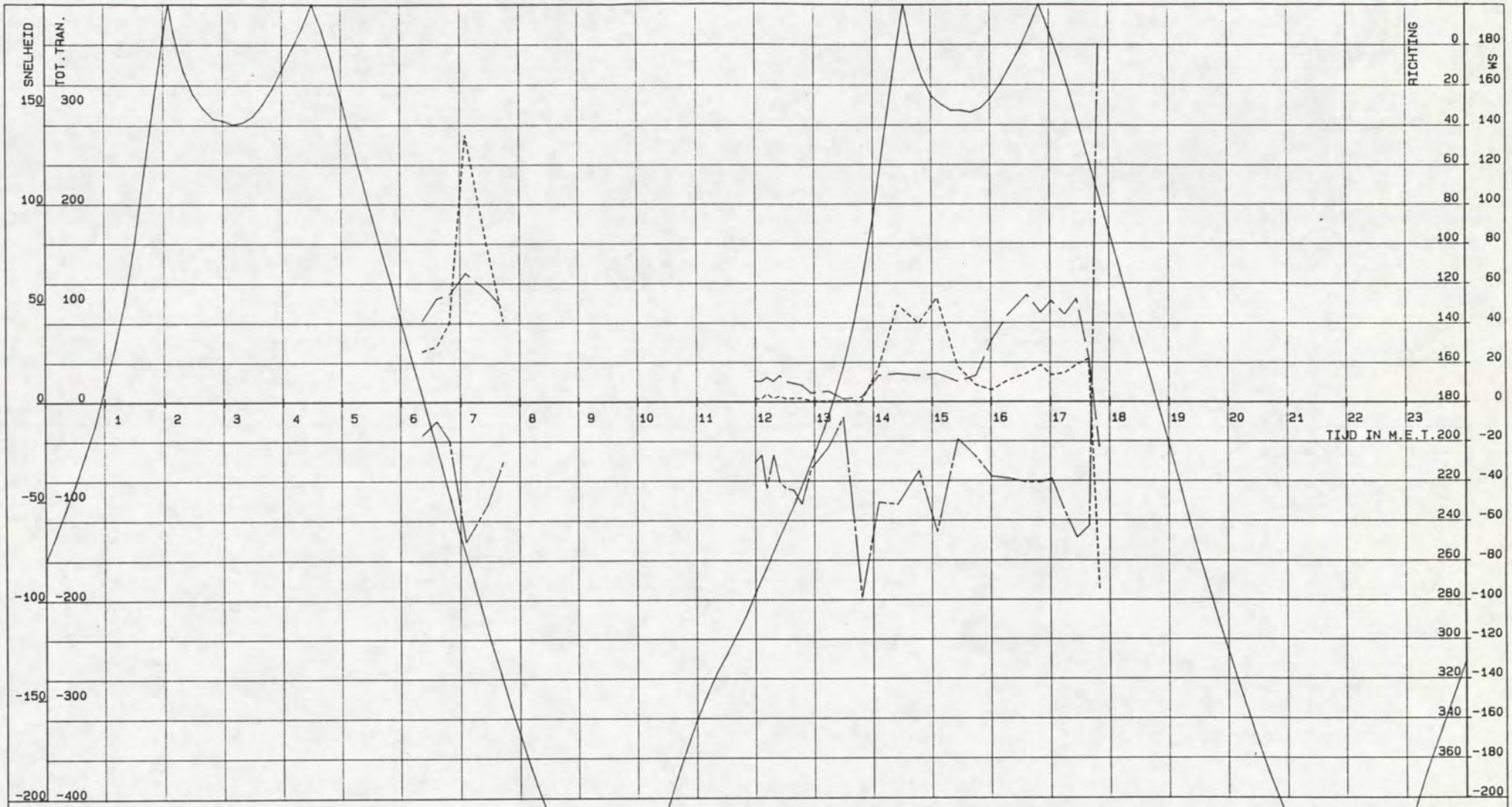

MIDDELGAT RAAI 6 MP 9

_____ GETIJLIJN HANS .cm. _ _ _ _ . SNELHEID.cm/s. ---------- TOTAAL TRANSPORT .g/ms. _____ RICHTING.deg. GEMID. V EN R: TOTAAL T OVER VERTIKAAL

VAARTUIG : STEENVLIET
KASTNR. : 102.3.5-04
VISNR. : 102.3.3-02

POSITIE.X. : 52148
POSITIE.Y. : 381094

CYCLUSTIJD : 120
MIDD.TIJD : 120

DATUM : 24-06-1994
STARTTIJD : 06 u 16
EINDTIJD : 17 u 54

RIJKSWATERSTAAT
DIRECTIE ZEELAND
MEETDIENST

17. Krommen per meetniveau - zandconcentratie

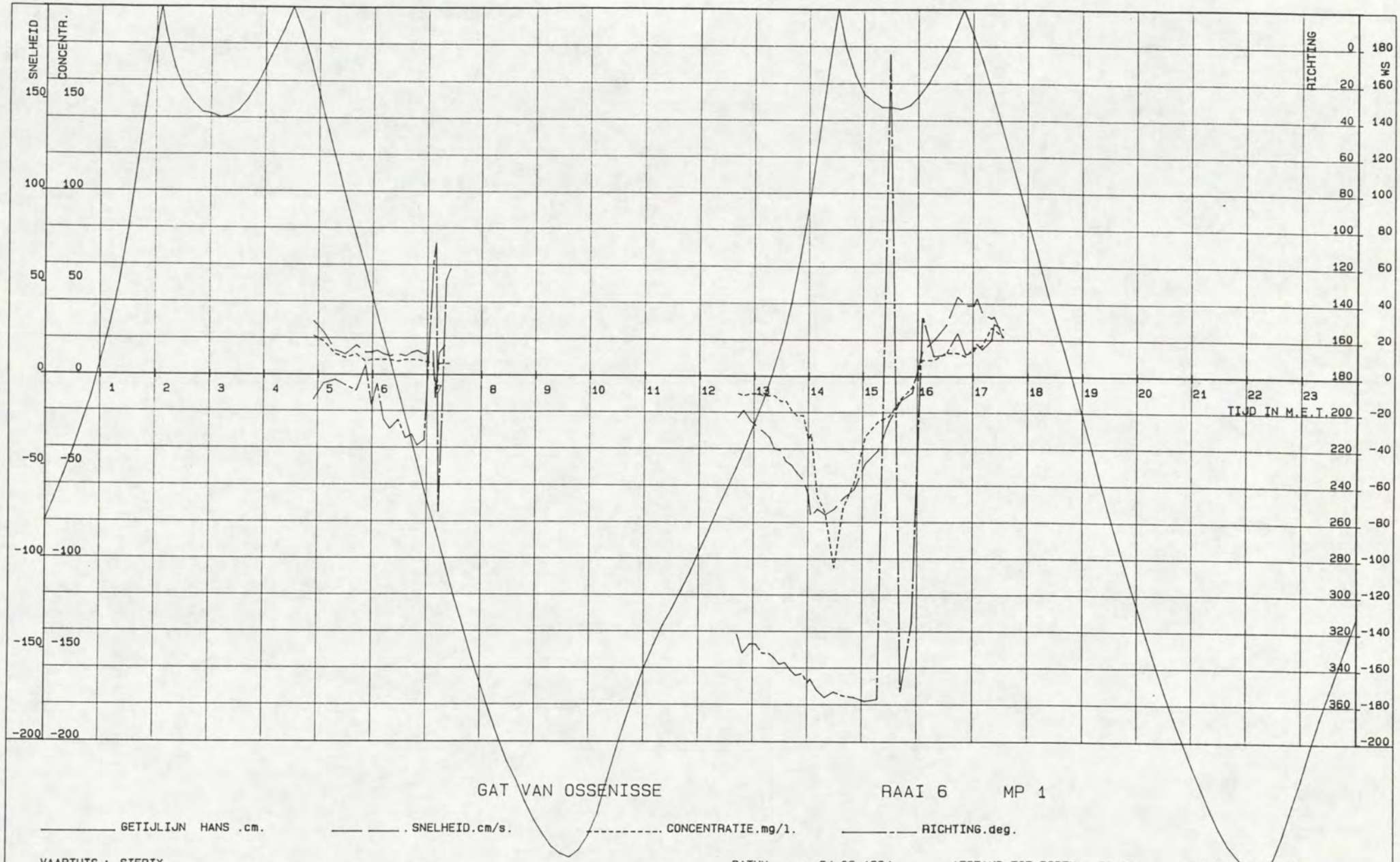

GAT VAN OSSENISSE RAAI 6 MP 1

———— GETIJLIJN HANS .cm. — — — . SNELHEID.cm/s. ---------- CONCENTRATIE.mg/l. ———— — — RICHTING.deg.

VAARTUIG : SIERIX
KASTNR. : 102.3.5-03
VISNR. : 102.3.3-09

POSITIE.X. : 55933
POSITIE.Y. : 379115

CYCLUSTIJD : 120
MIDD.TIJD : 120

DATUM : 24-06-1994
STARTTIJD : 04 u 55
EINDTIJD : 17 u 36

AFSTAND TOT BODEM: 50 CM

RIJKSWATERSTAAT
DIRECTIE ZEELAND
MEETDIENST

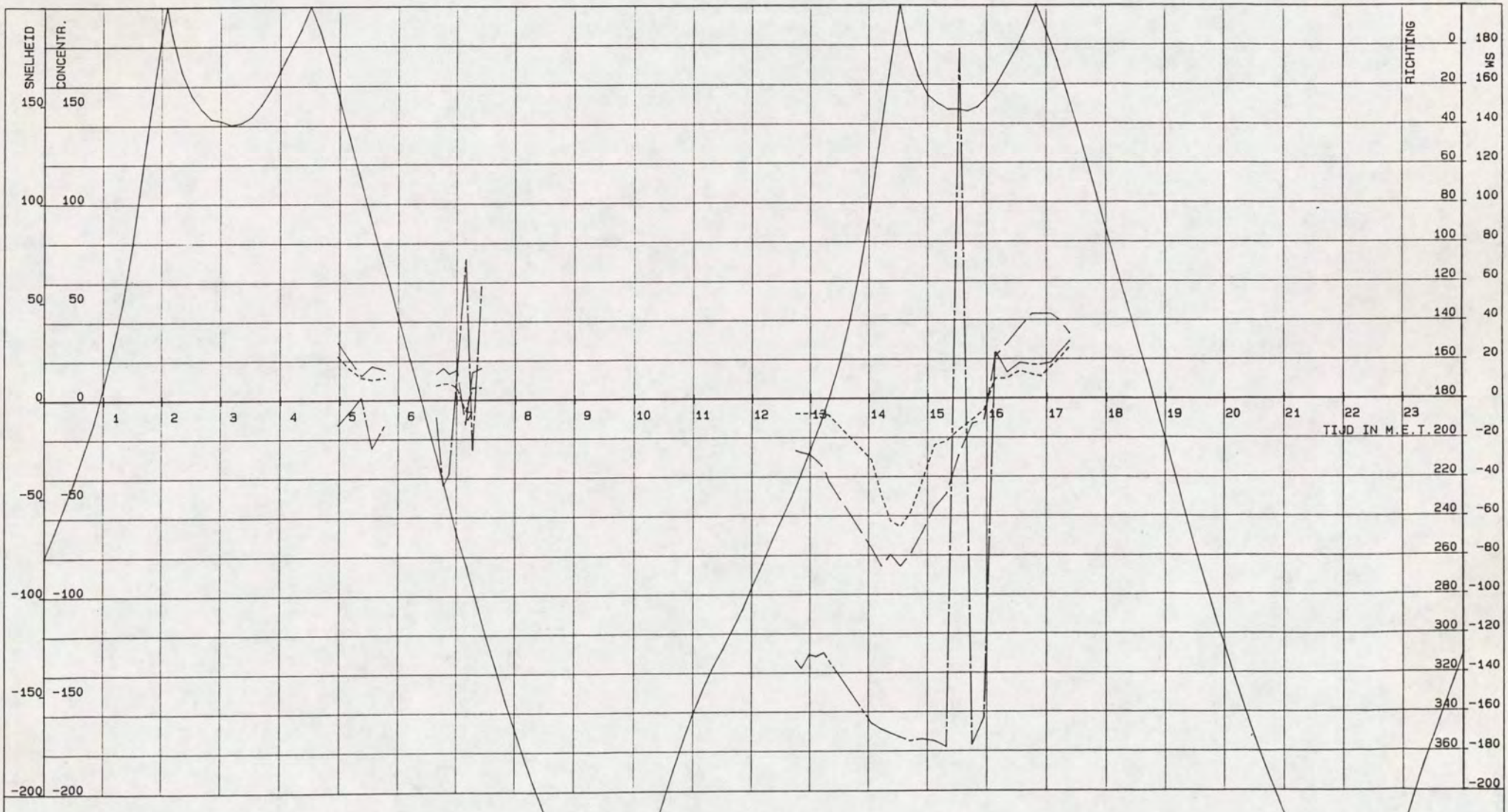

GAT VAN OSSENISSE RAAI 6 MP 1

GETIJLIJN HANS .cm. . SNELHEID.cm/s. . CONCENTRATIE.mg/l. RICHTING.deg.

VAARTUIG : SIERIX
KASTNR. : 102.3.5-03
VISNR. : 102.3.3-09

POSITIE.X. : 55933
POSITIE.Y. : 379115

CYCLUSTIJD : 120
MIDD.TIJD : 120

DATUM : 24-06-1994
STARTTIJD : 04 u 55
EINDTIJD : 17 u 36

AFSTAND TOT BODEM: 100 CM

RIJKSWATERSTAAT
DIRECTIE ZEELAND
MEETDIENST

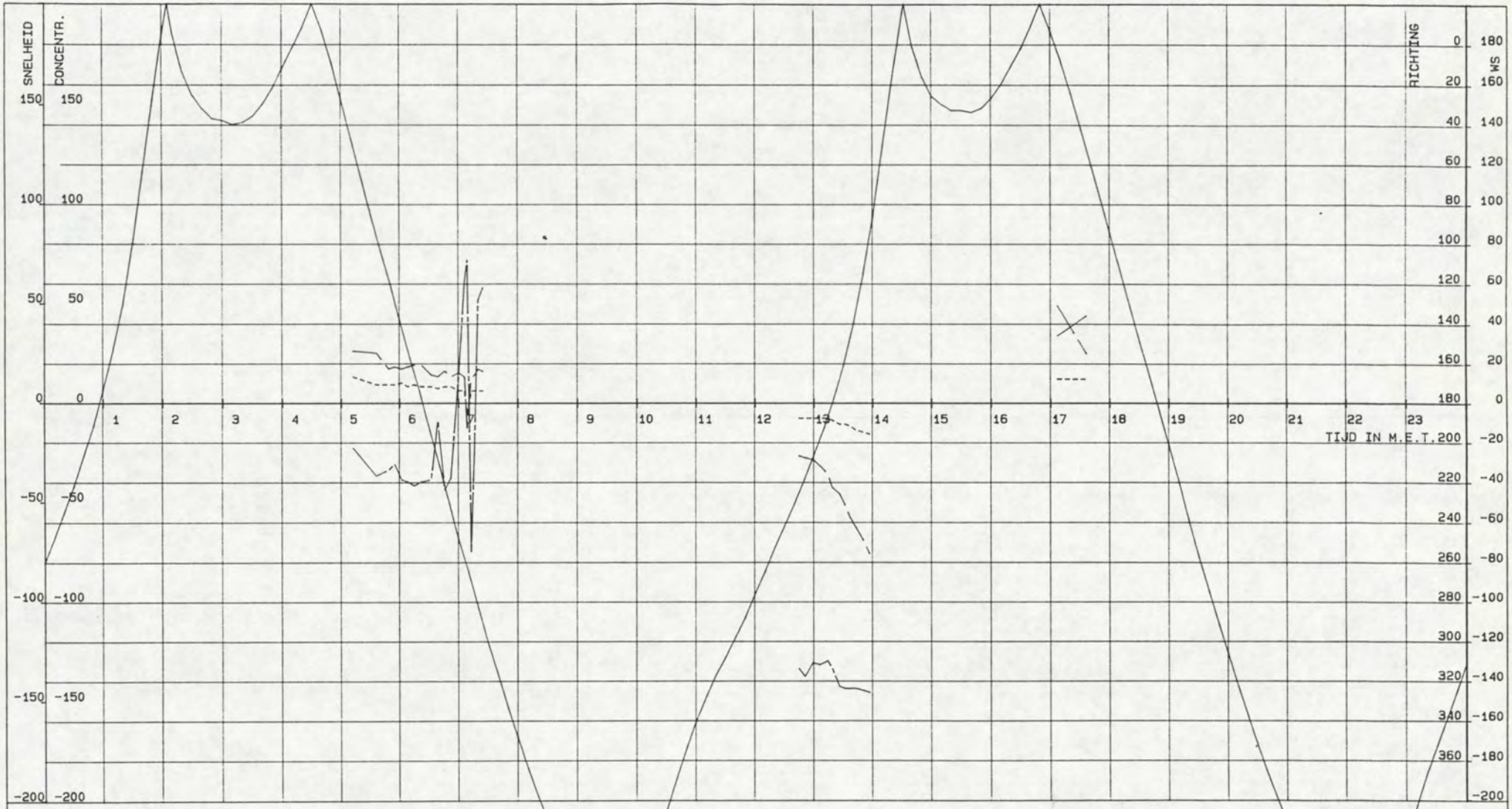

GAT VAN OSSENISSE RAAI 6 MP 1

GETIJLIJN HANS .cm. . SNELHEID.cm/s. CONCENTRATIE.mg/l. RICHTING.deg.

VAARTUIG : SIERIX
KASTNR. : 102.3.5-03
VISNR. : 102.3.3-09

POSITIE.X. : 55933
POSITIE.Y. : 379115

CYCLUSTIJD : 120
MIDD.TIJD : 120

DATUM : 24-06-1994
STARTTIJD : 04 u 55
EINDTIJD : 17 u 36

AFSTAND TOT OPP. : 50 CM

RIJKSWATERSTAAT
DIRECTIE ZEELAND
MEETDIENST

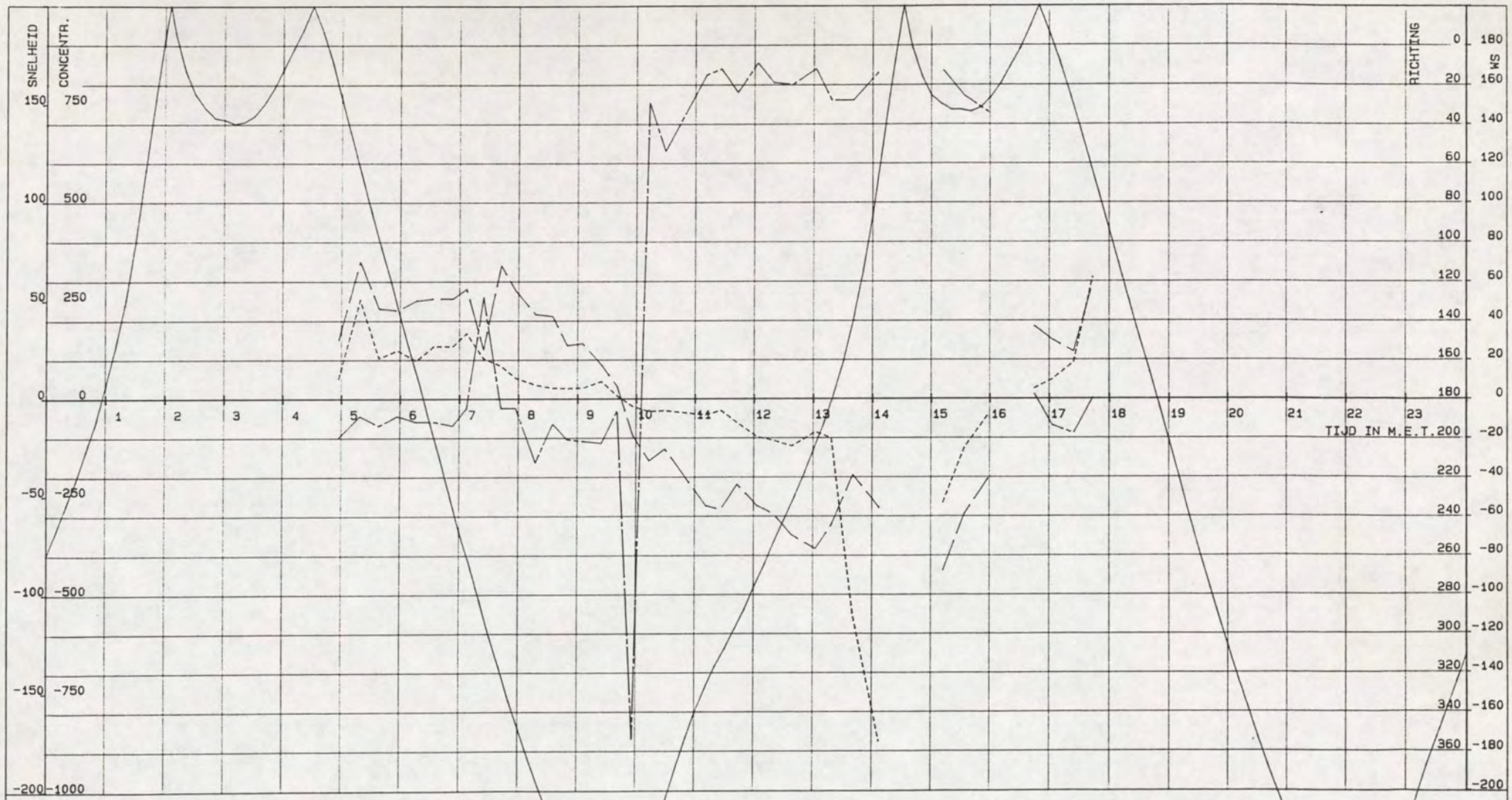

GAT VAN OSSENISSE RAAI 6 MP 2

_____ GETIJLIJN HANS .cm. — — — . SNELHEID.cm/s. ---------- . CONCENTRATIE.mg/l. _____ . _____ RICHTING.deg.

VAARTUIG : LODYCKE
KASTNR. : 102.3.5-06
VISNR. : 102.3.3-07

POSITIE.X. : 55555
POSITIE.Y. : 379434

CYCLUSTIJD : 120
MIDD.TIJD : 120

DATUM : 24-06-1994
STARTTIJD : 04 u 57
EINDTIJD : 17 u 56

AFSTAND TOT BODEM: 50 CM

RIJKSWATERSTAAT
DIRECTIE ZEELAND
MEETDIENST

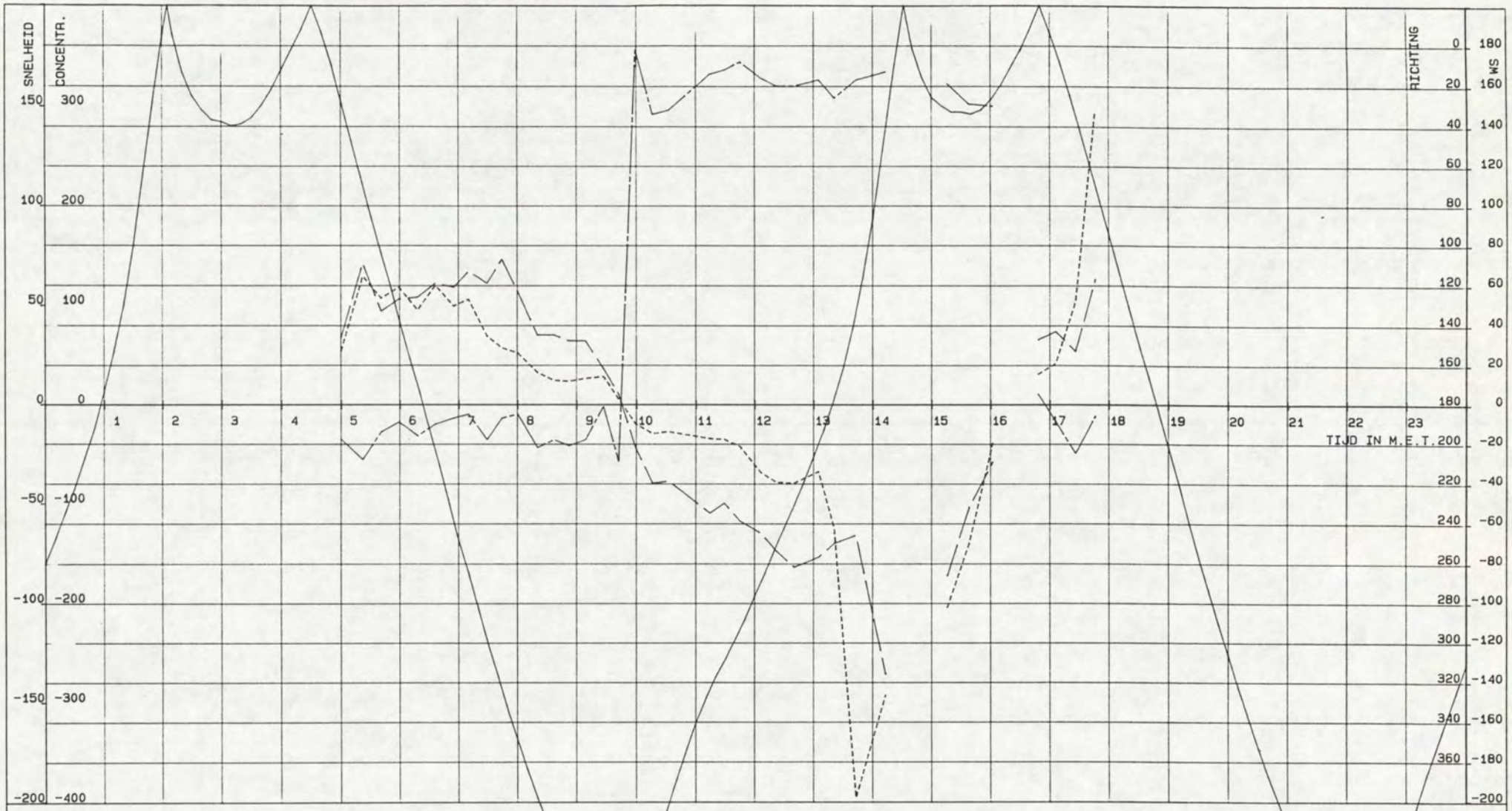

GAT VAN OSSENISSE RAAI 6 MP 2

GETIJLIJN HANS .cm. . SNELHEID.cm/s. CONCENTRATIE.mg/l. RICHTING.deg.

VAARTUIG : LODYCKE
KASTNR. : 102.3.5-06
VISNR. : 102.3.3-07

POSITIE.X. : 55555
POSITIE.Y. : 379434

CYCLUSTIJD : 120
MIDD.TIJD : 120

DATUM : 24-06-1994
STARTTIJD : 04 u 57
EINDTIJD : 17 u 56

AFSTAND TOT BODEM: 100 CM

RIJKSWATERSTAAT
DIRECTIE ZEELAND
MEETDIENST

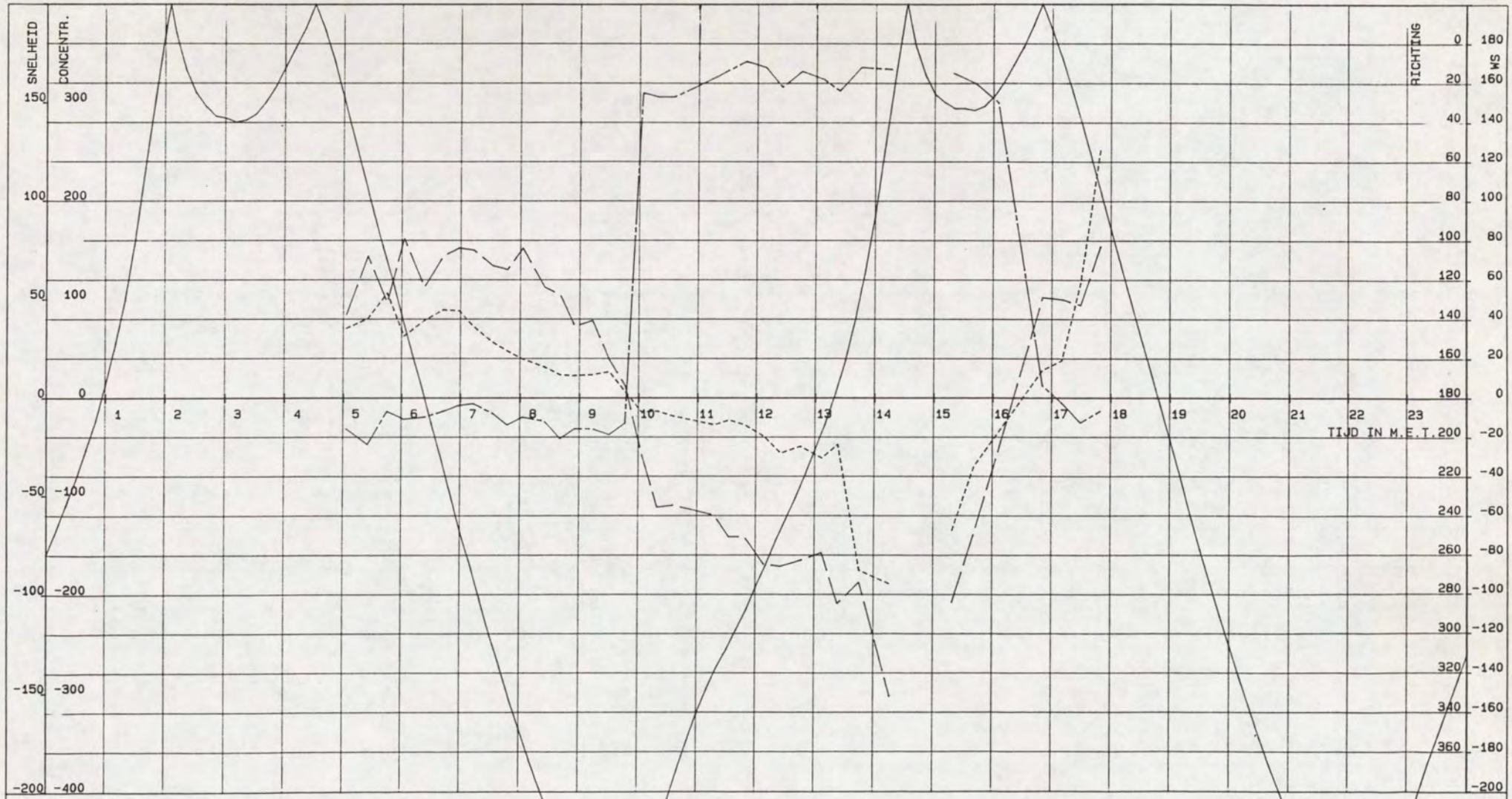

GAT VAN OSSENISSE RAAI 6 MP 2

GETIJLIJN HANS .cm. . SNELHEID.cm/s. CONCENTRATIE.mg/l. RICHTING.deg.

VAARTUIG : LODYCKE
KASTNR. : 102.3.5-06
VISNR. : 102.3.3-07

POSITIE.X. : 55555
POSITIE.Y. : 379434

CYCLUSTIJD : 120
MIDD.TIJD : 120

DATUM : 24-06-1994
STARTTIJD : 04 u 57
EINDTIJD : 17 u 56

AFSTAND TOT BODEM: 300 CM

RIJKSWATERSTAAT
DIRECTIE ZEELAND
MEETDIENST

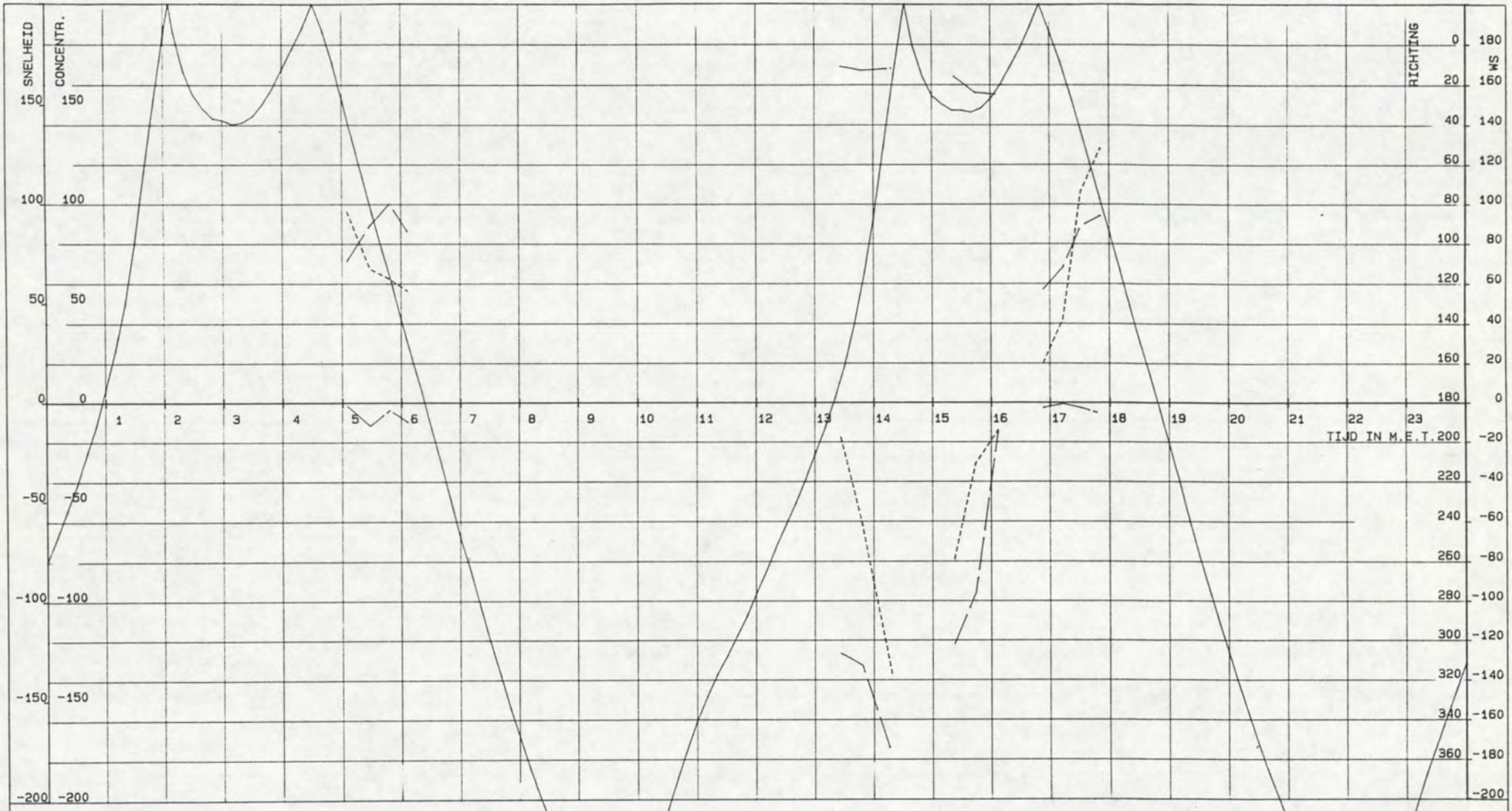

GAT VAN OSSENISSE RAAI 6 MP 2

GETIJLIJN HANS .cm. . SNELHEID.cm/s. CONCENTRATIE.mg/l. RICHTING.deg.

VAARTUIG : LODYCKE
KASTNR. : 102.3.5-06
VISNR. : 102.3.3-07

POSITIE.X. : 55555
POSITIE.Y. : 379434

CYCLUSTIJD : 120
MIDD.TIJD : 120

DATUM : 24-06-1994
STARTTIJD : 04 u 57
EINDTIJD : 17 u 56

AFSTAND TOT BODEM: 800 CM

RIJKSWATERSTAAT
DIRECTIE ZEELAND
MEETDIENST

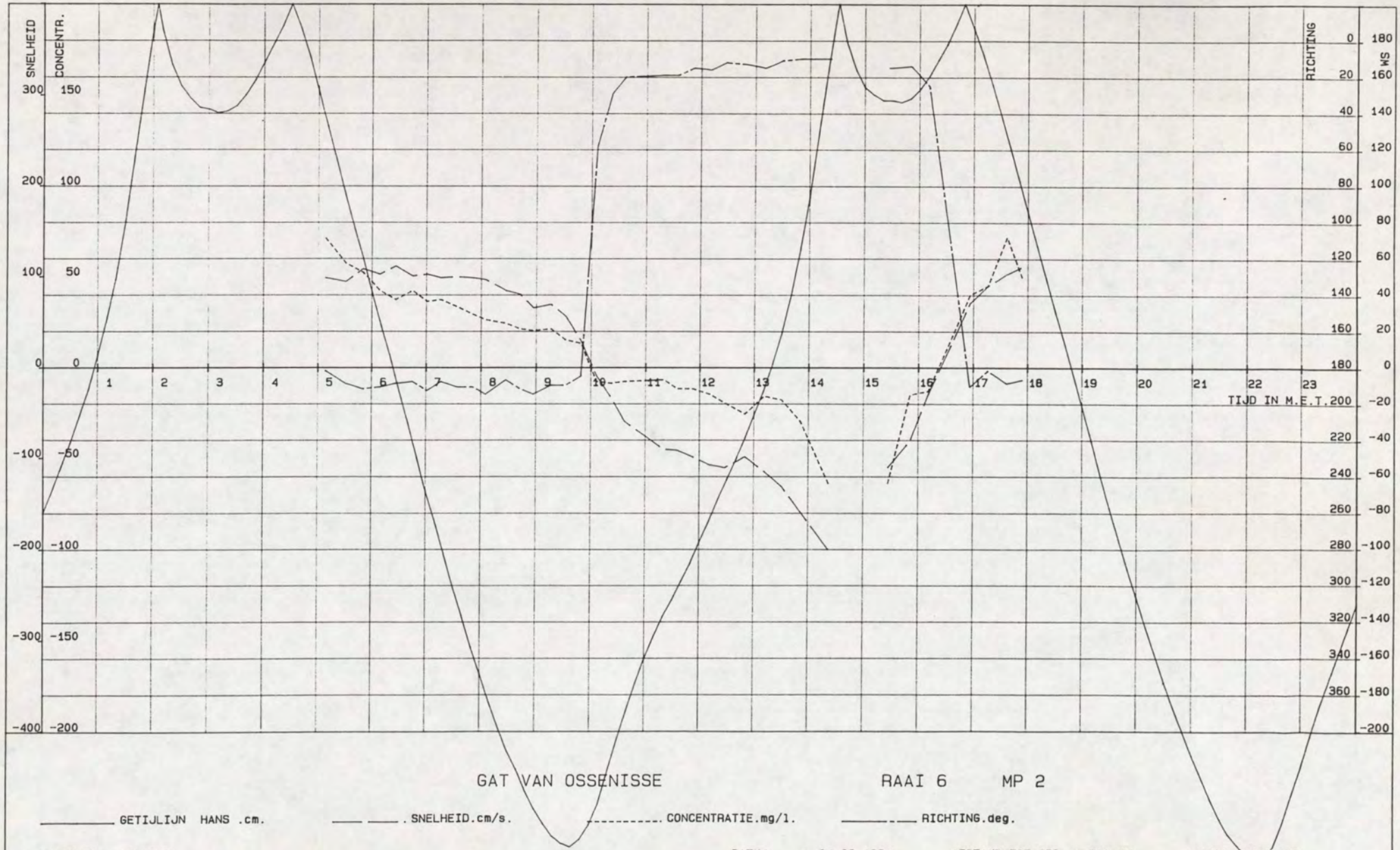

GAT VAN OSSENISSE RAAI 6 MP 2

_____ GETIJLIJN HANS .cm. _ _ _ _ . SNELHEID.cm/s. ---------- . CONCENTRATIE.mg/l. _____ _ _ RICHTING.deg.

VAARTUIG : LODYCKE
KASTNR. : 102.3.5-06
VISNR. : 102.3.3-07

POSITIE.X. : 55555
POSITIE.Y. : 379434

CYCLUSTIJD : 120
MIDD.TIJD : 120

DATUM : 24-06-1994
STARTTIJD : 04 u 57
EINDTIJD : 17 u 56

AFSTAND TOT OPP. : 800 CM

RIJKSWATERSTAAT
DIRECTIE ZEELAND
MEETDIENST

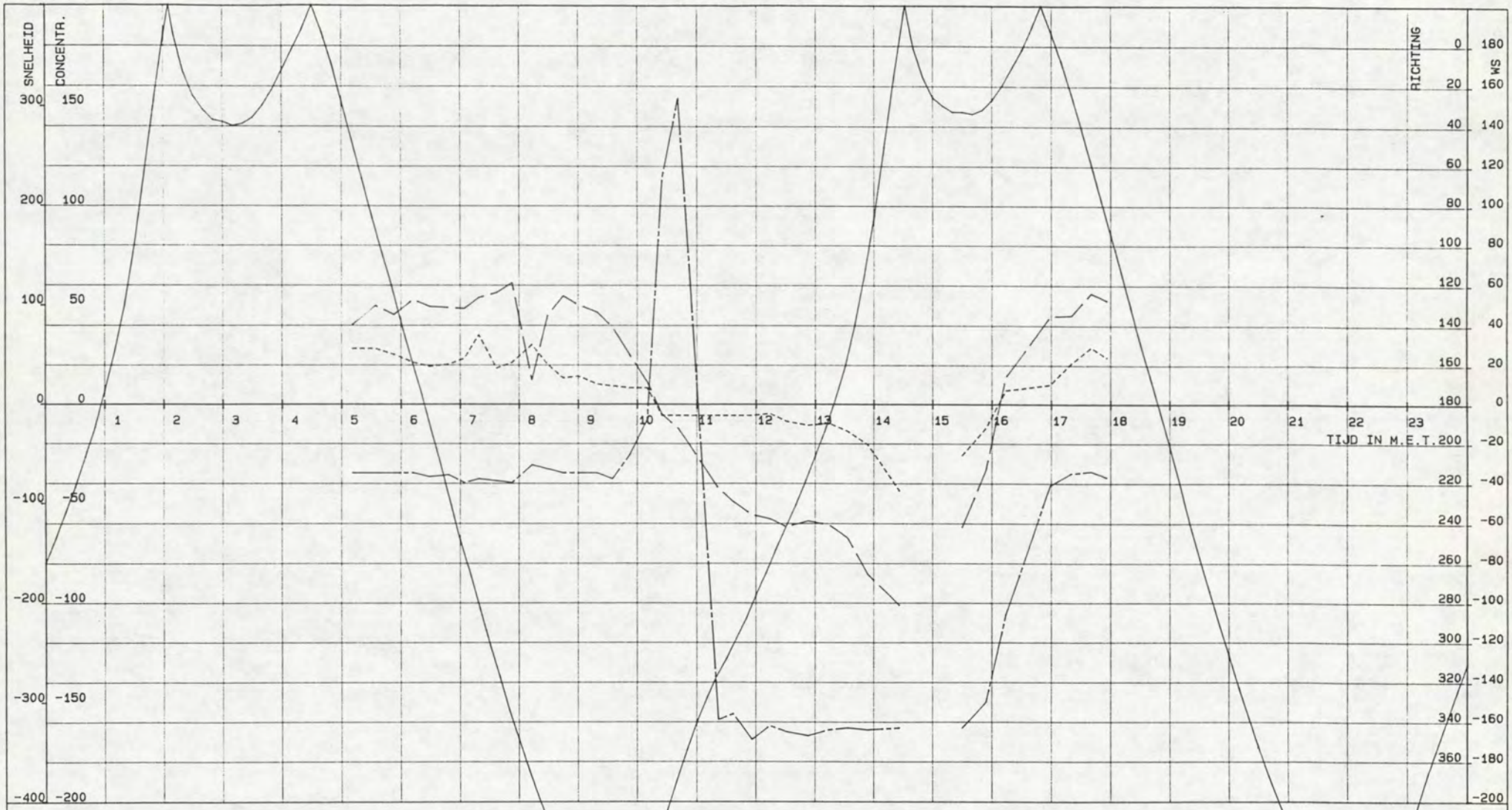

GAT VAN OSSENISSE RAAI 6 MP 2

GETIJLIJN HANS .cm. . SNELHEID.cm/s. CONCENTRATIE.mg/l. RICHTING.deg.

VAARTUIG : LODYCKE
KASTNR. : 102.3.5-06
VISNR. : 102.3.3-07

POSITIE.X. : 55555
POSITIE.Y. : 379434

CYCLUSTIJD : 120
MIDD.TIJD : 120

DATUM : 24-06-1994
STARTTIJD : 04 u 57
EINDTIJD : 17 u 56

AFSTAND TOT OPP. : 200 CM

RIJKSWATERSTAAT
DIRECTIE ZEELAND
MEETDIENST

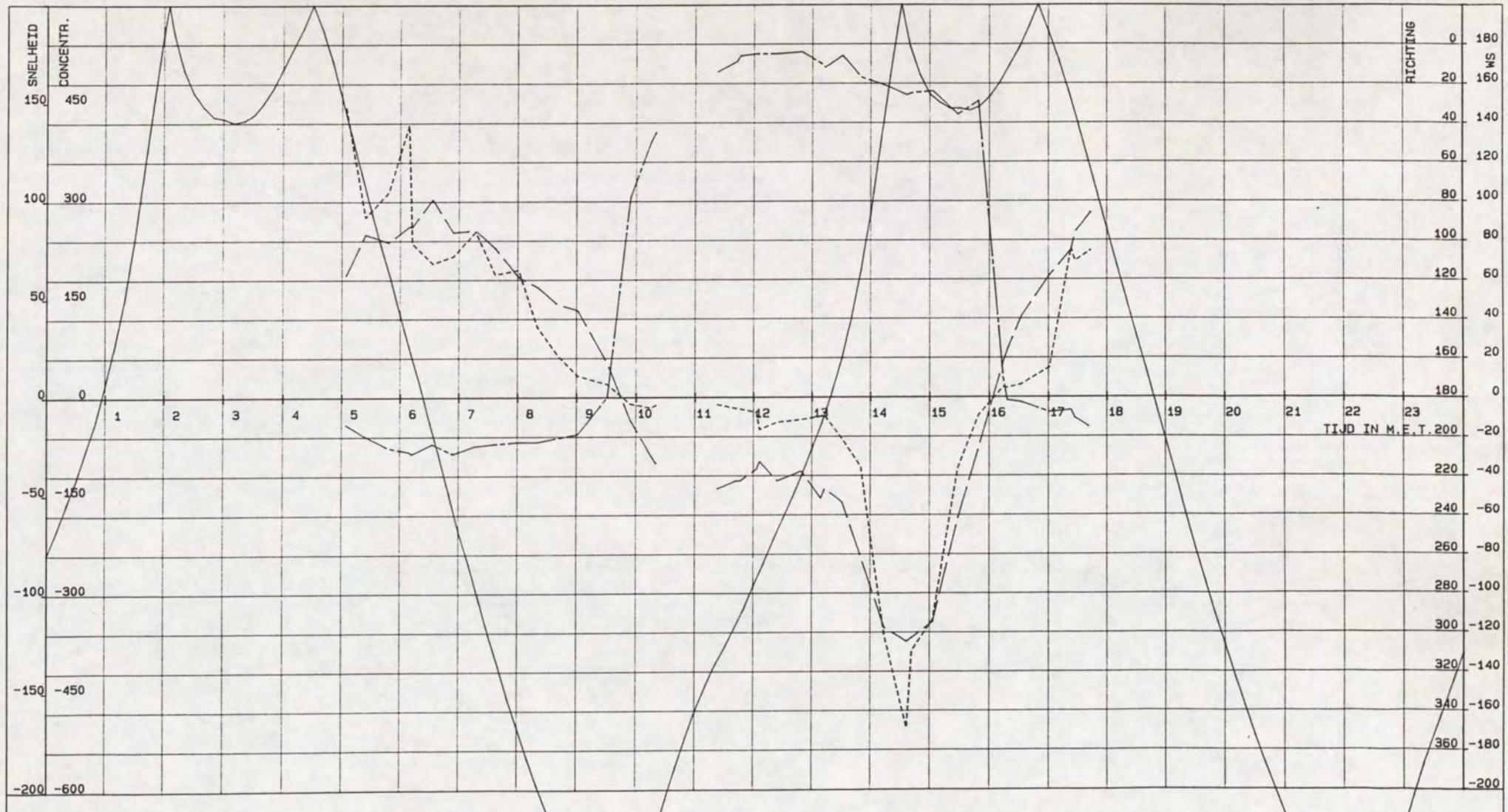

GAT VAN OSSENISSE RAAI 6 MP 3

GETIJLIJN HANS .cm. . SNELHEID.cm/s. CONCENTRATIE.mg/l. RICHTING.deg.

VAARTUIG : ARGUS
KASTNR. : 102.3.5-08
VISNR. : 102.3.3-05

POSITIE.X. : 55062
POSITIE.Y. : 379662

CYCLUSTIJD : 120
MIDD.TIJD : 120

DATUM : 24-06-1994
STARTTIJD : 05 u 04
EINDTIJD : 17 u 59

AFSTAND TOT BODEM: 50 CM

RIJKSWATERSTAAT
DIRECTIE ZEELAND
MEETDIENST

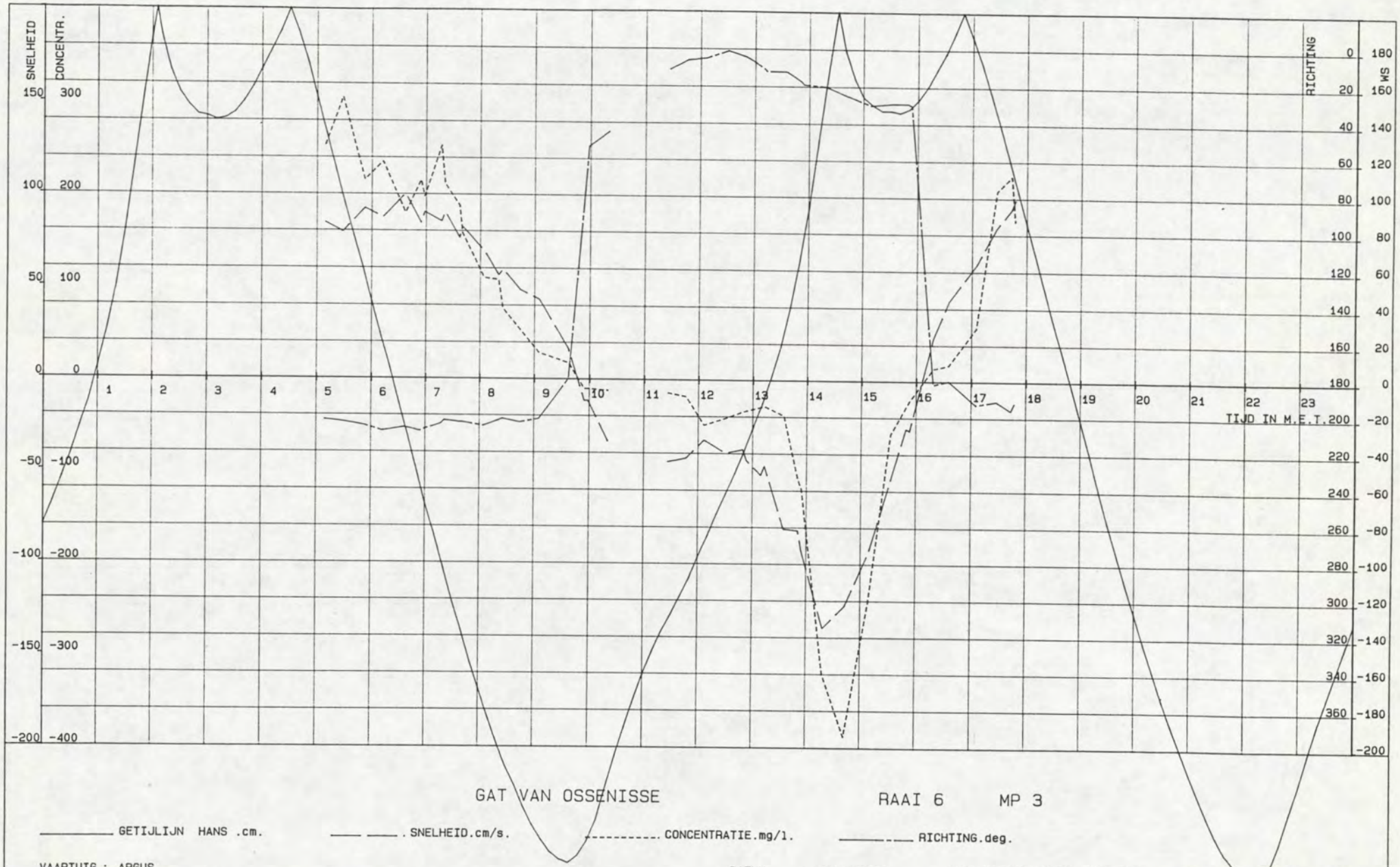

GAT VAN OSSENISSE RAAI 6 MP 3

GETIJLIJN HANS .cm. . SNELHEID.cm/s. . CONCENTRATIE.mg/l. RICHTING.deg.

VAARTUIG : ARGUS
KASTNR. : 102.3.5-08
VISNR. : 102.3.3-05

POSITIE.X. : 55062
POSITIE.Y. : 379662

CYCLUSTIJD : 120
MIDD.TIJD : 120

DATUM : 24-06-1994
STARTTIJD : 05 u 04
EINDTIJD : 17 u 59

AFSTAND TOT BODEM: 100 CM

RIJKSWATERSTAAT
DIRECTIE ZEELAND
MEETDIENST

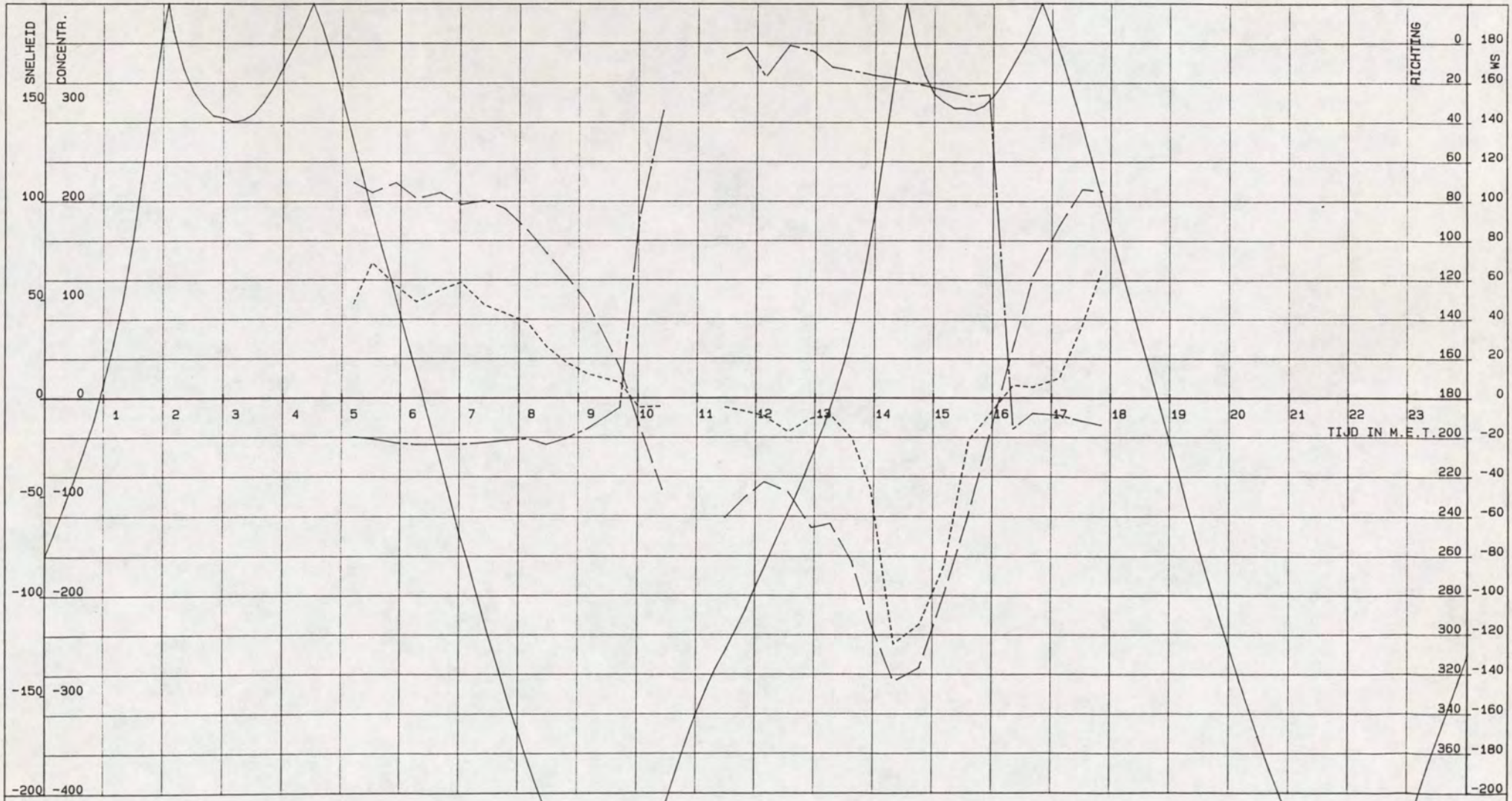

GAT VAN OSSENISSE RAAI 6 MP 3

GETIJLIJN HANS .cm. . SNELHEID.cm/s. CONCENTRATIE.mg/l. RICHTING.deg.

VAARTUIG : ARGUS
KASTNR. : 102.3.5-08
VISNR. : 102.3.3-05

POSITIE.X. : 55062
POSITIE.Y. : 379662

CYCLUSTIJD : 120
MIDD.TIJD : 120

DATUM : 24-06-1994
STARTTIJD : 05 u 04
EINDTIJD : 17 u 59

AFSTAND TOT BODEM: 300 CM

RIJKSWATERSTAAT
DIRECTIE ZEELAND
MEETDIENST

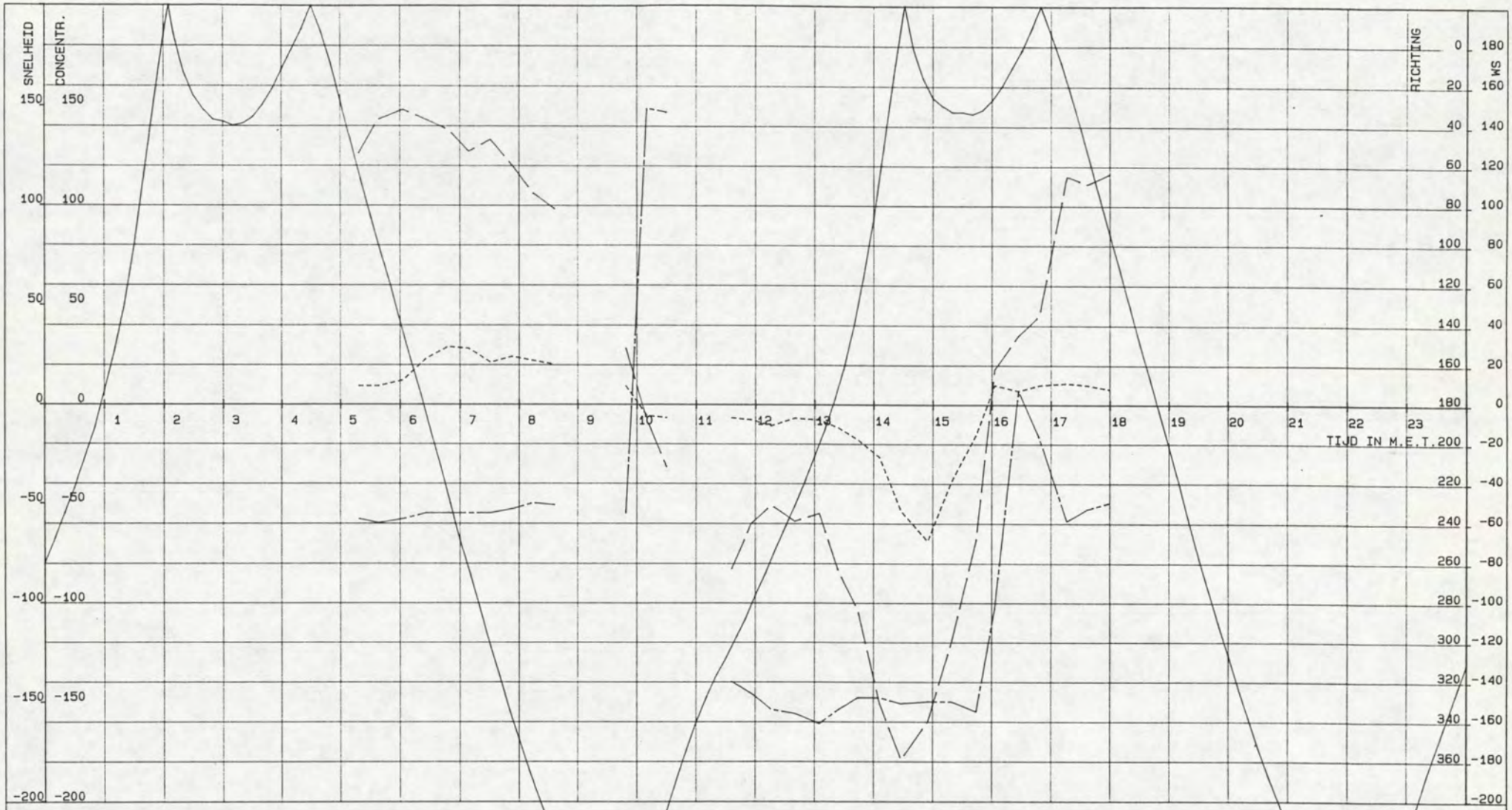

VAARTUIG : ARGUS
KASTNR. : 102.3.5-08
VISNR. : 102.3.3-05

POSITIE.X. : 55062
POSITIE.Y. : 379662

CYCLUSTIJD : 120
MIDD.TIJD : 120

DATUM : 24-06-1994
STARTTIJD : 05 u 04
EINDTIJD : 17 u 59

AFSTAND TOT OPP. : 200 CM

RIJKSWATERSTAAT
DIRECTIE ZEELAND
MEETDIENST

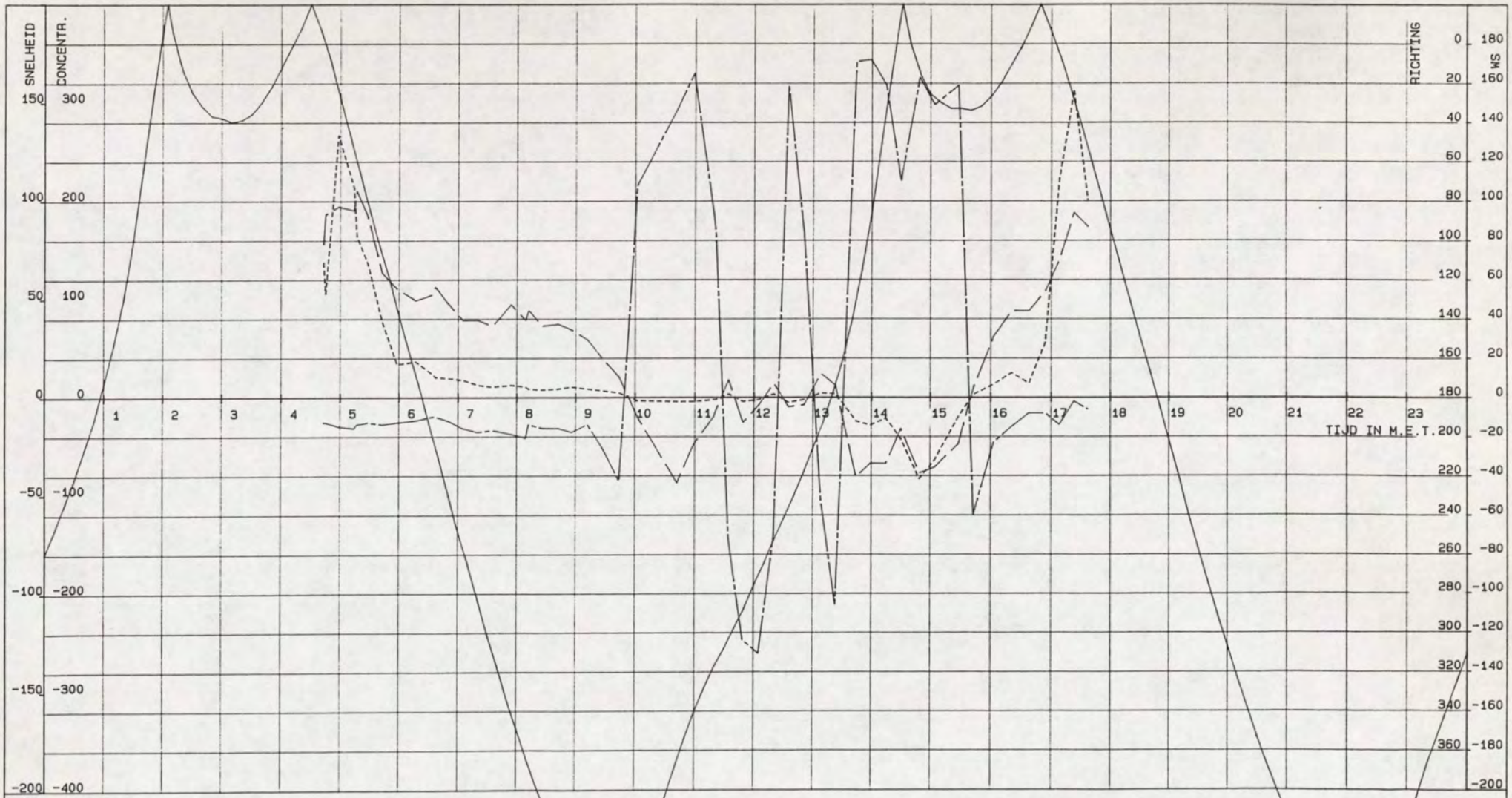

GAT VAN OSSENISSE RAAI 6 MP 4

GETIJLIJN HANS .cm. . SNELHEID.cm/s. . CONCENTRATIE.mg/l. RICHTING.deg.

VAARTUIG : PLUIMPOT
KASTNR. : 102.3.5-05
VISNR. : 102.3.3-10

POSITIE.X. : 54765
POSITIE.Y. : 379805

CYCLUSTIJD : 120
MIDD.TIJD : 120

DATUM : 24-06-1994
STARTTIJD : 04 u 43
EINDTIJD : 17 u 53

AFSTAND TOT BODEM: 50 CM

RIJKSWATERSTAAT
DIRECTIE ZEELAND
MEETDIENST

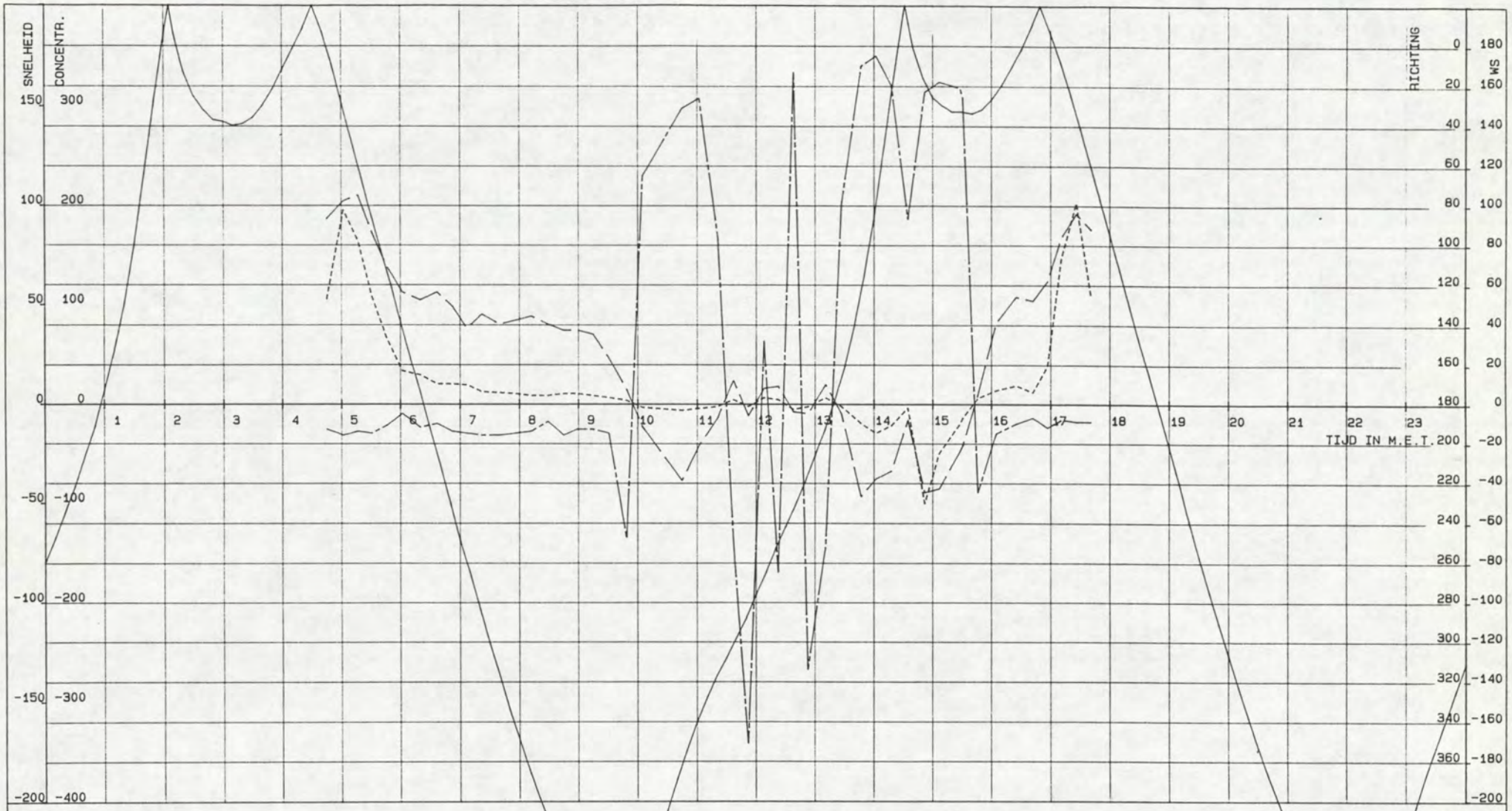

GAT VAN OSSENISSE RAAI 6 MP 4

_____ GETIJLIJN HANS .cm. ____ ____ . SNELHEID.cm/s. ---------- CONCENTRATIE.mg/l. _____ . ___ RICHTING.deg.

VAARTUIG : PLUIMPOT
KASTNR. : 102.3.5-05
VISNR. : 102.3.3-10

POSITIE.X. : 54765
POSITIE.Y. : 379805

CYCLUSTIJD : 120
MIDD.TIJD : 120

DATUM : 24-06-1994
STARTTIJD : 04 u 43
EINDTIJD : 17 u 53

AFSTAND TOT BODEM: 100 CM

RIJKSWATERSTAAT
DIRECTIE ZEELAND
MEETDIENST

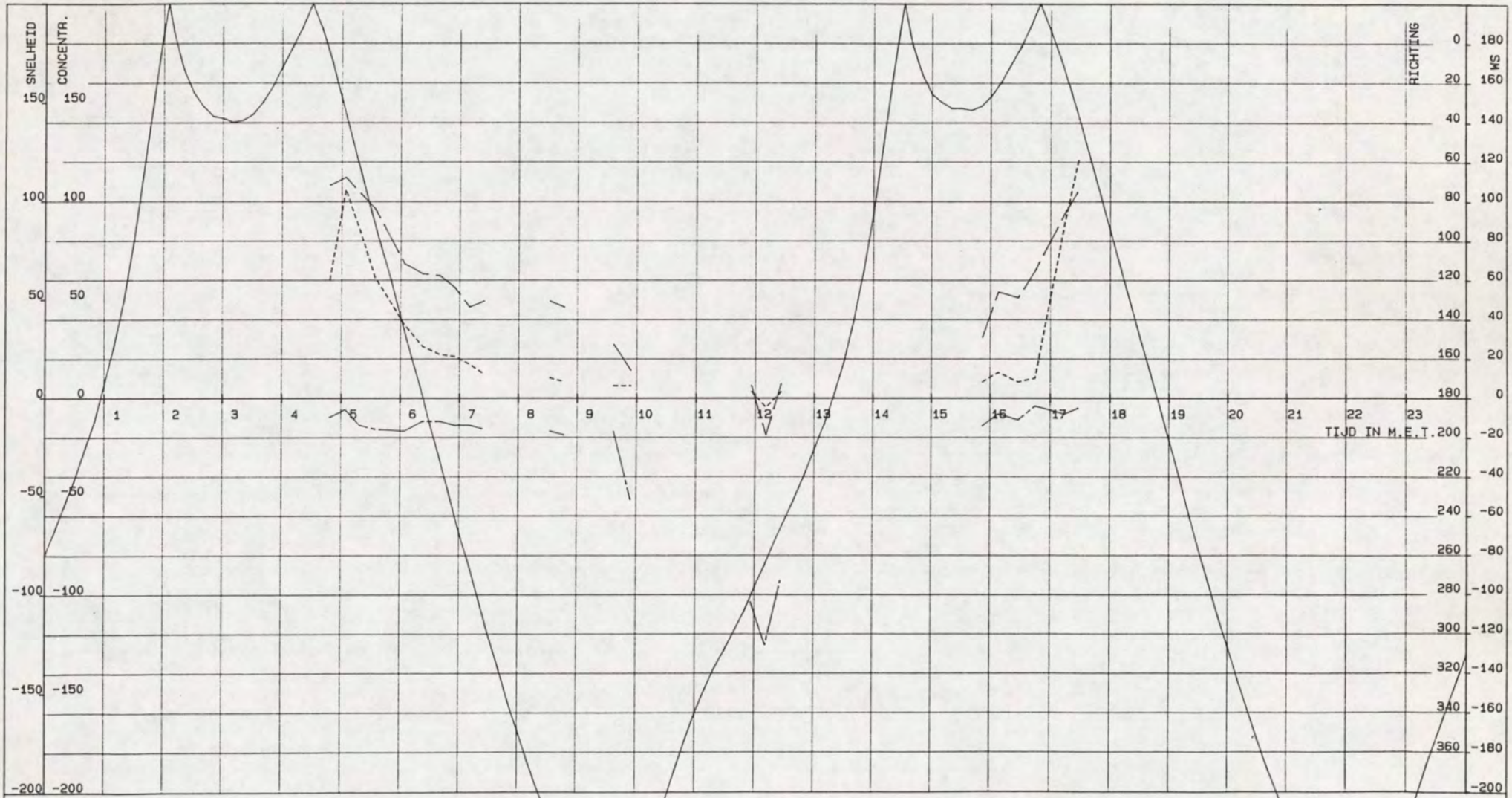
SNELHEID
CONCENTR.
RICHTING
WS
TIJD IN M.E.T.
GAT VAN OSSENISSE
RAAI 6
MP 4
GETIJLIJN HANS .cm.
. SNELHEID.cm/s.
CONCENTRATIE.mg/l.
RICHTING.deg.
VAARTUIG : PLUIMPOT
KASTNR. : 102.3.5-05
VISNR. : 102.3.3-10
POSITIE.X. : 54765
POSITIE.Y. : 379805
CYCLUSTIJD : 120
MIDD.TIJD : 120
DATUM : 24-06-1994
STARTTIJD : 04 u 43
EINDTIJD : 17 u 53
AFSTAND TOT BODEM: 300 CM
RIJKSWATERSTAAT
DIRECTIE ZEELAND
MEETDIENST

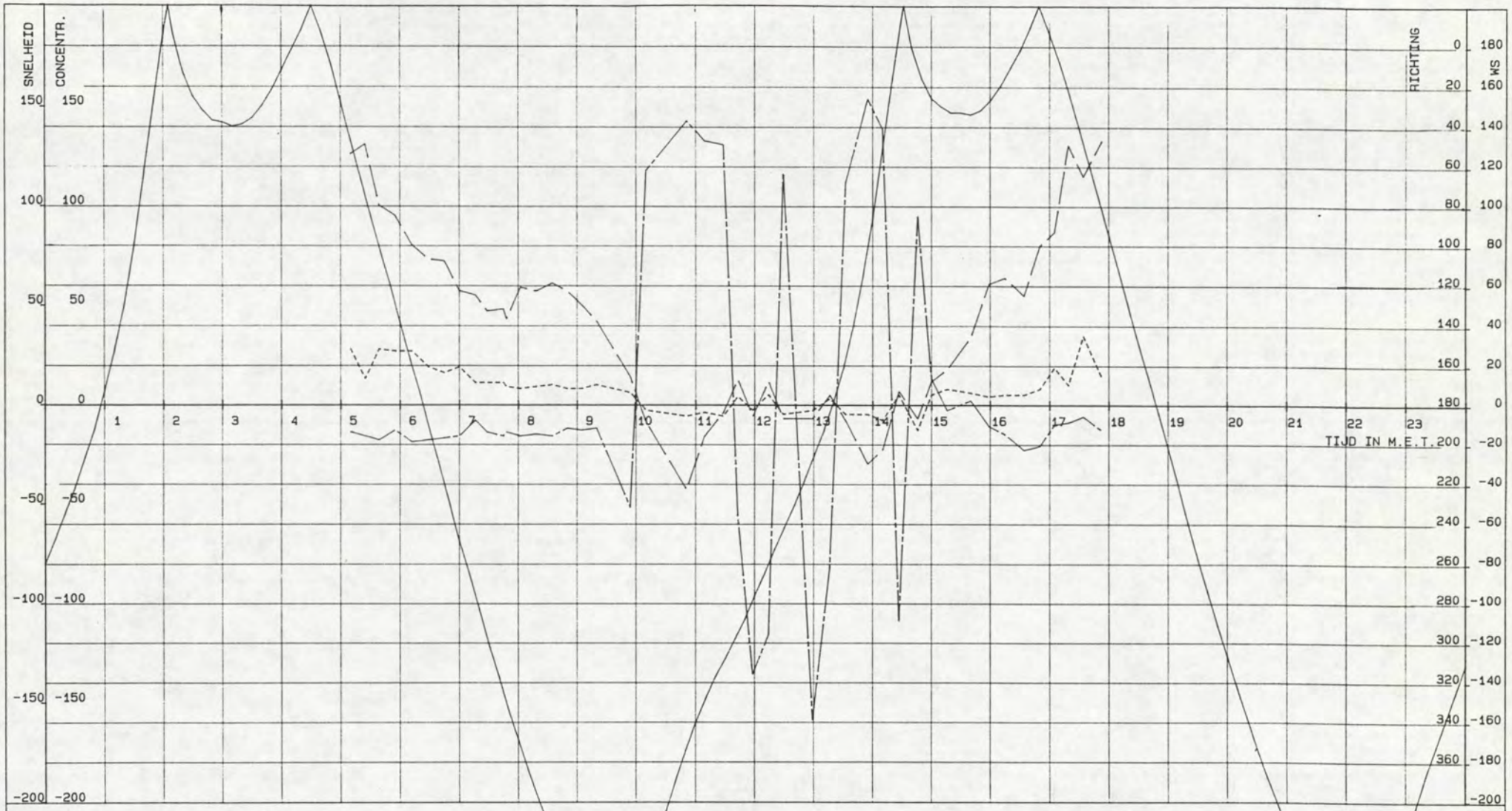

GAT VAN OSSENISSE RAAI 6 MP 4

GETIJLIJN HANS .cm. . SNELHEID.cm/s. CONCENTRATIE.mg/l. RICHTING.deg.

VAARTUIG : PLUIMPOT
KASTNR. : 102.3.5-05
VISNR. : 102.3.3-10

POSITIE.X. : 54765
POSITIE.Y. : 379805

CYCLUSTIJD : 120
MIDD.TIJD : 120

DATUM : 24-06-1994
STARTTIJD : 04 u 43
EINDTIJD : 17 u 53

AFSTAND TOT OPP. : 200 CM

RIJKSWATERSTAAT
DIRECTIE ZEELAND
MEETDIENST

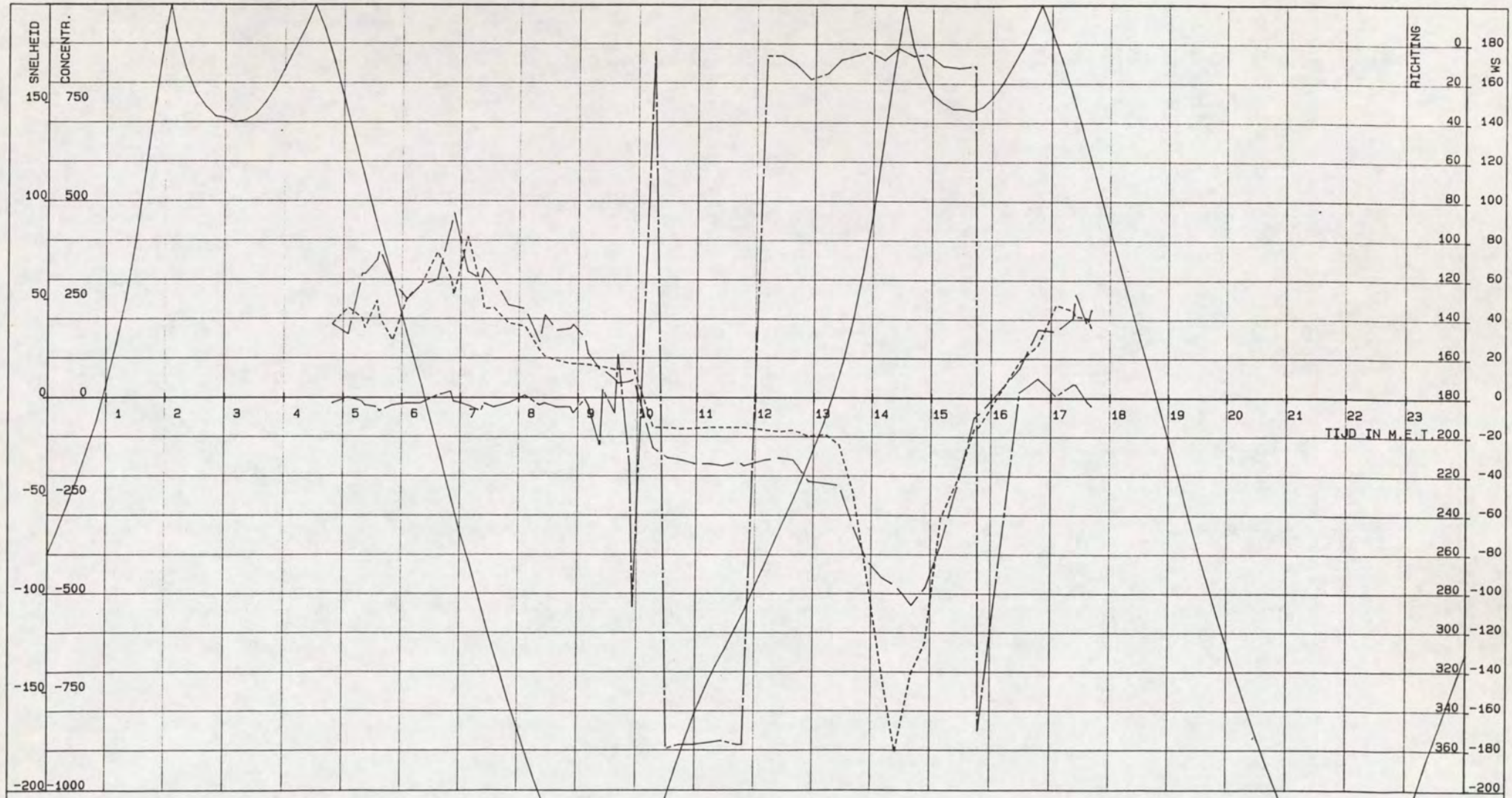

MIDDELGAT RAAI 6 MP 6

GETIJLIJN HANS .cm. . SNELHEID.cm/s. CONCENTRATIE.mg/l. RICHTING.deg.

VAARTUIG : SCALDIS
KASTNR. : 102.3.5-11
VISNR. : 102.3.3-01

POSITIE.X. : 53245
POSITIE.Y. : 380544

CYCLUSTIJD : 120
MIDD.TIJD : 120

DATUM : 24-06-1994
STARTTIJD : 04 u 49
EINDTIJD : 17 u 52

AFSTAND TOT BODEM: 50 CM

RIJKSWATERSTAAT
DIRECTIE ZEELAND
MEETDIENST

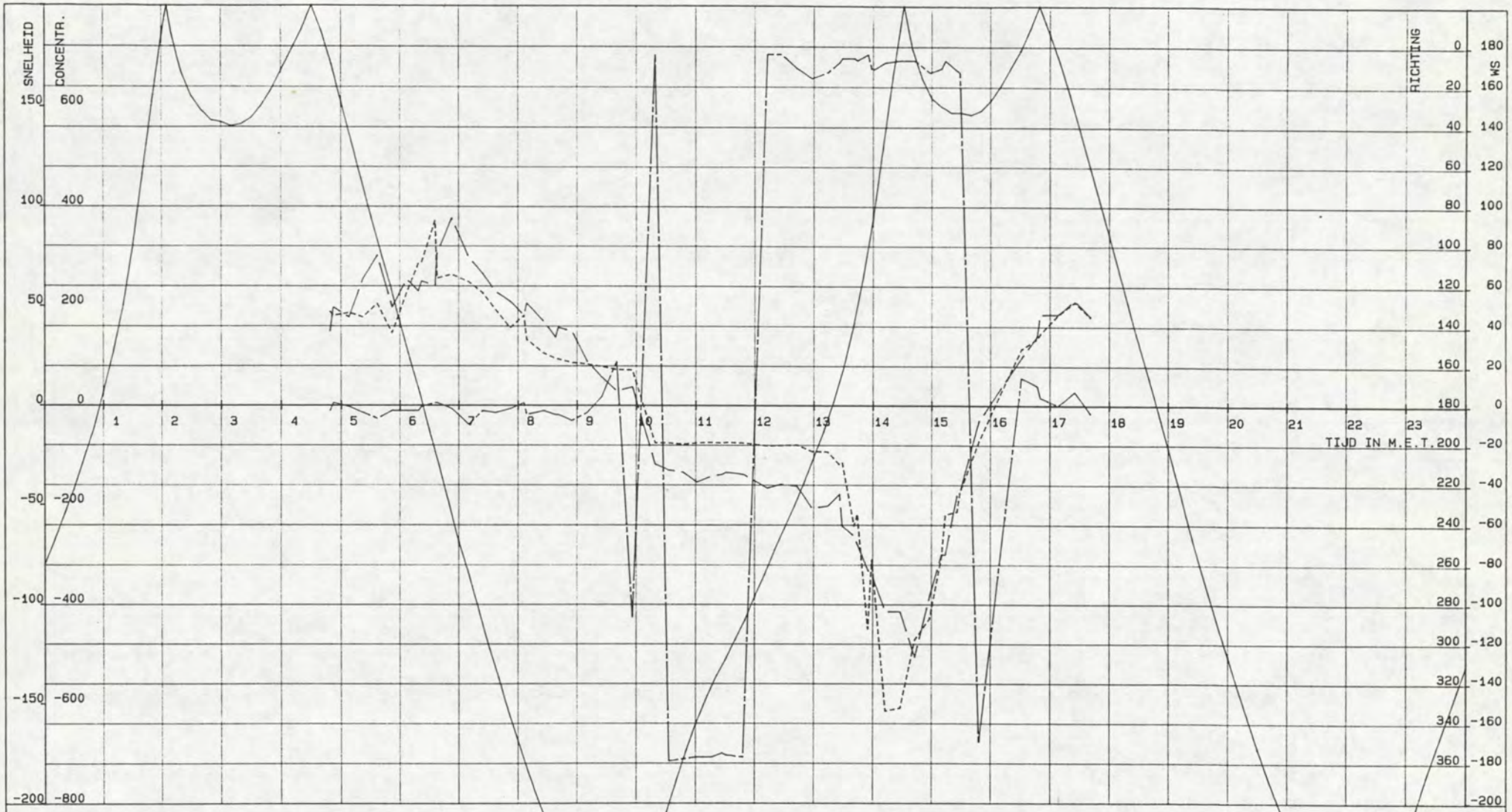

MIDDELGAT RAAI 6 MP 6

GETIJLIJN HANS .cm. . SNELHEID.cm/s. CONCENTRATIE.mg/l. RICHTING.deg.

VAARTUIG : SCALDIS
KASTNR. : 102.3.5-11
VISNR. : 102.3.3-01

POSITIE.X. : 53245
POSITIE.Y. : 380544

CYCLUSTIJD : 120
MIDD.TIJD : 120

DATUM : 24-06-1994
STARTTIJD : 04 u 49
EINDTIJD : 17 u 52

AFSTAND TOT BODEM: 100 CM

RIJKSWATERSTAAT
DIRECTIE ZEELAND
MEETDIENST

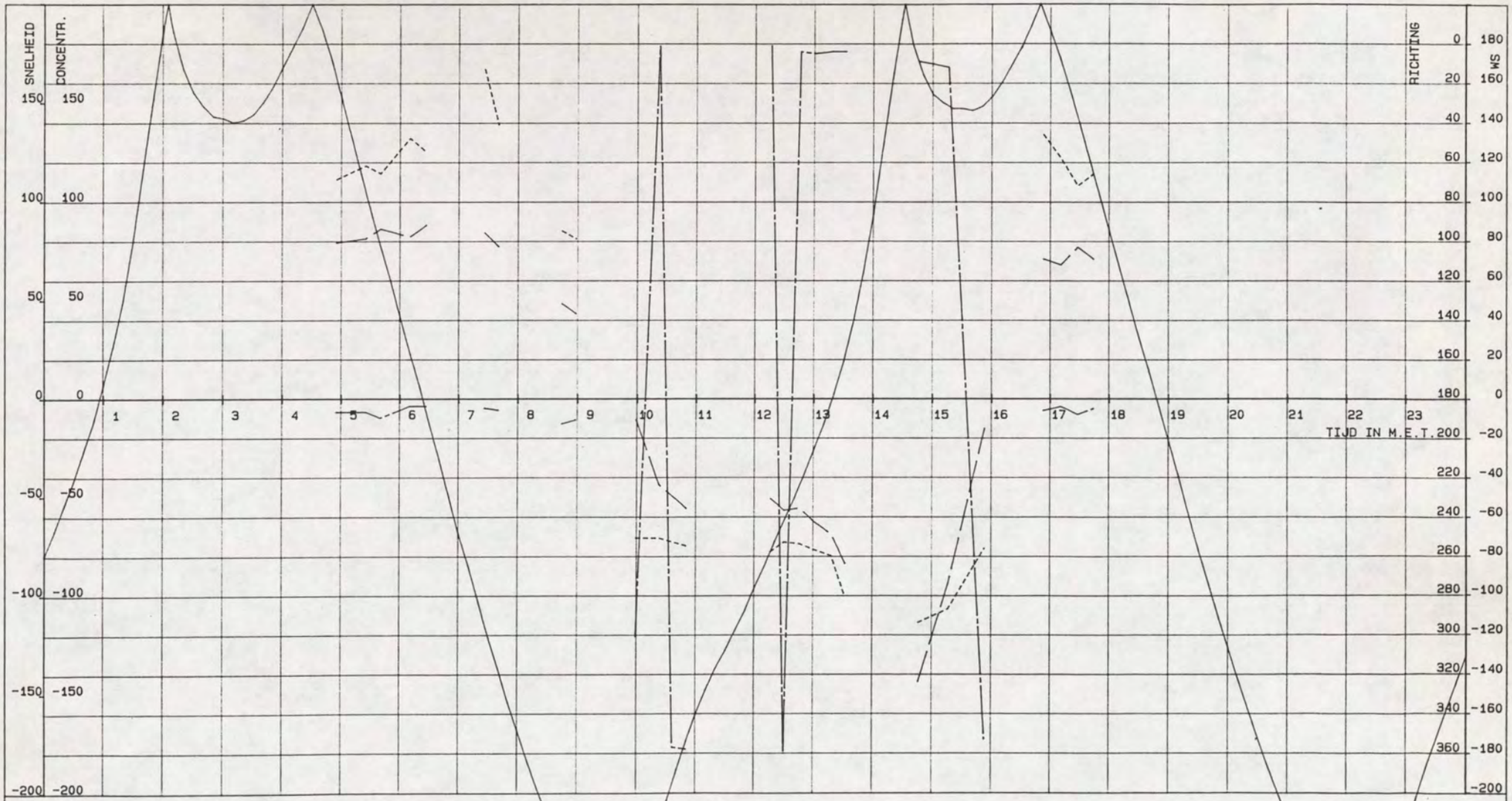

MIDDELGAT RAAI 6 MP 6

GETIJLIJN HANS .cm. . SNELHEID.cm/s. CONCENTRATIE.mg/l. RICHTING.deg.

VAARTUIG : SCALDIS
KASTNR. : 102.3.5-11
VISNR. : 102.3.3-01

POSITIE.X. : 53245
POSITIE.Y. : 380544

CYCLUSTIJD : 120
MIDD.TIJD : 120

DATUM : 24-06-1994
STARTTIJD : 04 u 49
EINDTIJD : 17 u 52

AFSTAND TOT BODEM: 300 CM

RIJKSWATERSTAAT
DIRECTIE ZEELAND
MEETDIENST

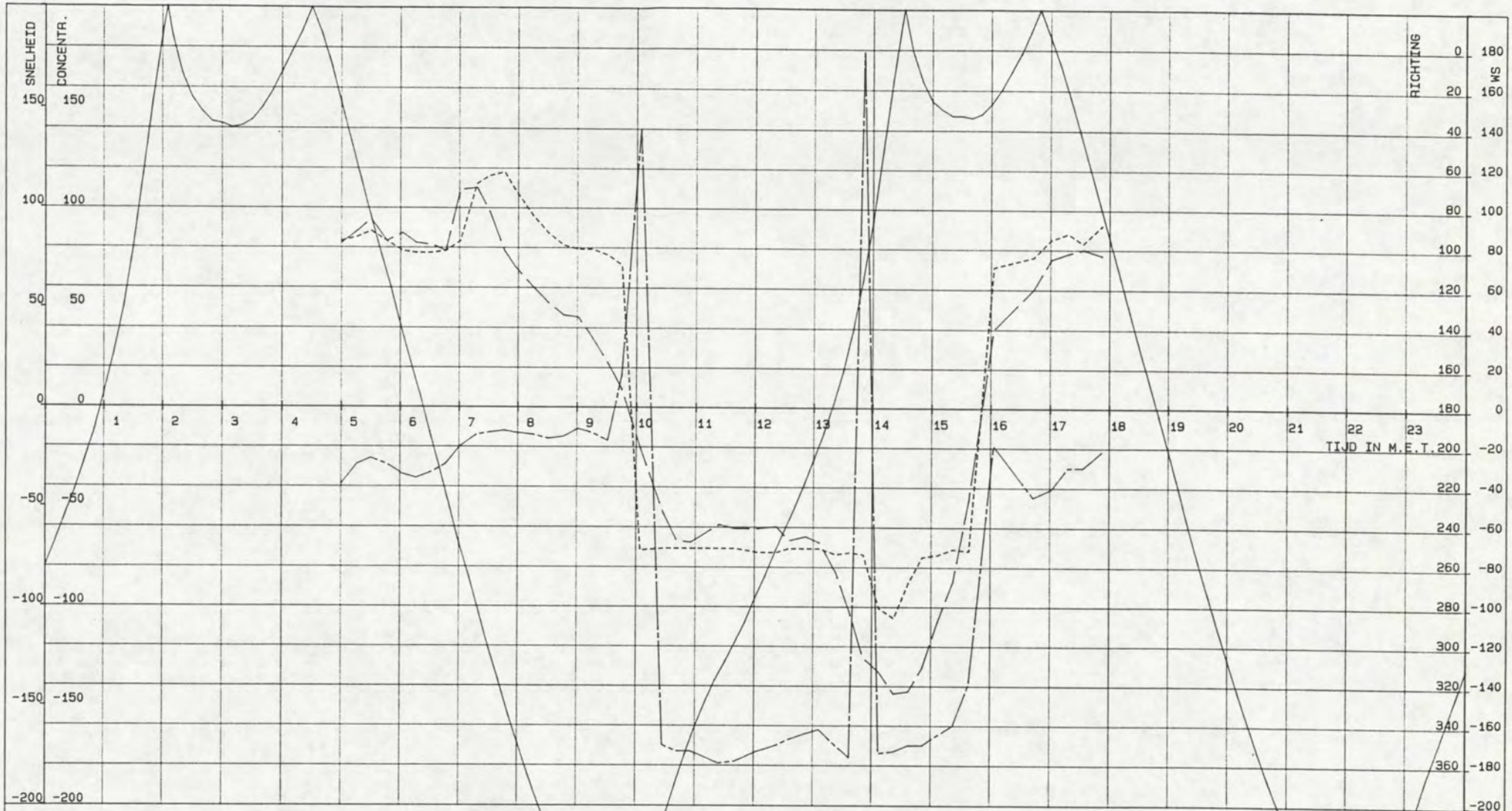

VAARTUIG : SCALDIS
KASTNR. : 102.3.5-11
VISNR. : 102.3.3-01

POSITIE.X. : 53245
POSITIE.Y. : 380544

CYCLUSTIJD : 120
MIDD.TIJD : 120

DATUM : 24-06-1994
STARTTIJD : 04 u 49
EINDTIJD : 17 u 52

AFSTAND TOT OPP. : 200 CM

RIJKSWATERSTAAT
DIRECTIE ZEELAND
MEETDIENST

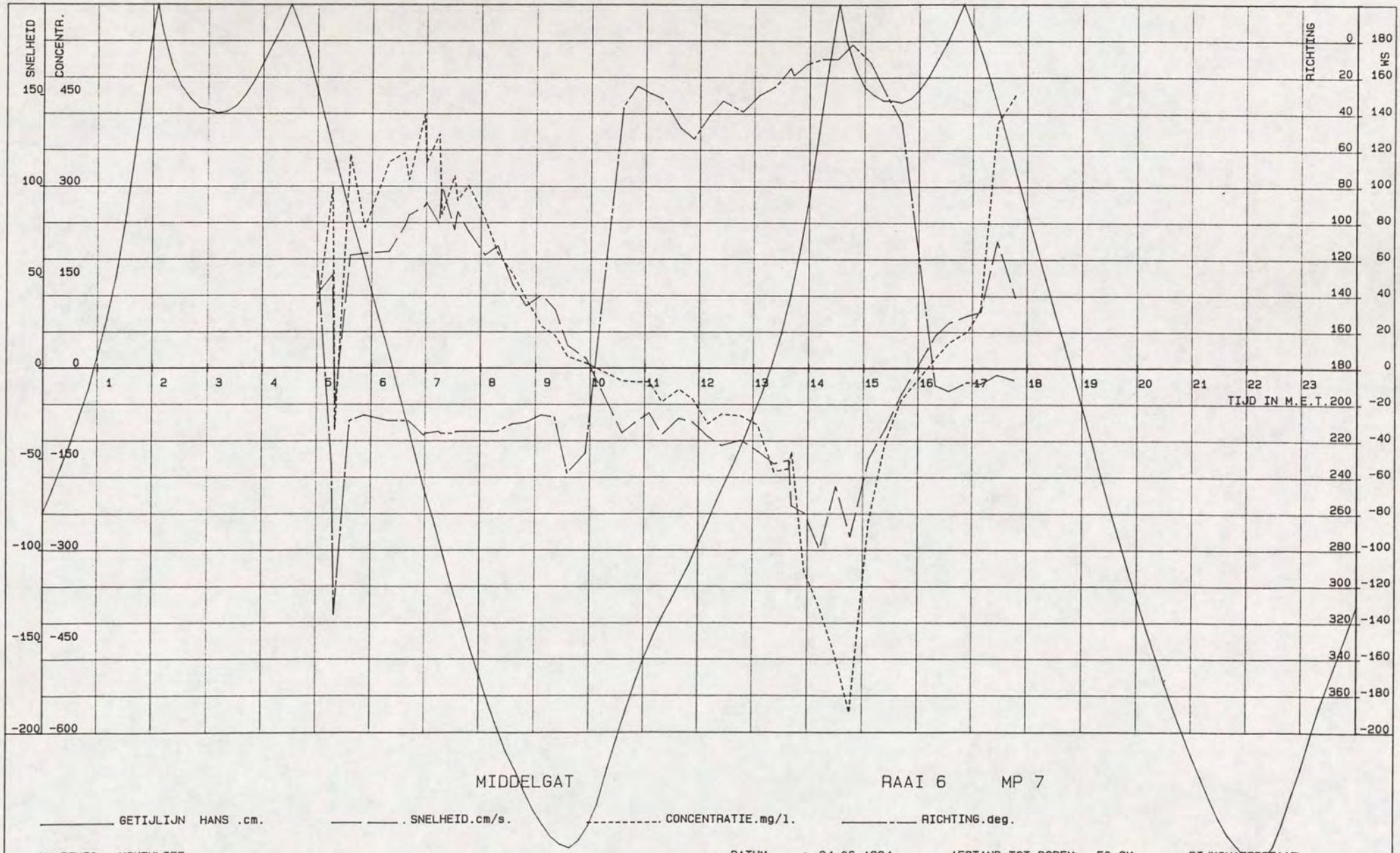

VAARTUIG : HOUTVLIET
KASTNR. : 102.3.5-08
VISNR. : 102.3.3-11

POSITIE.X. : 52712
POSITIE.Y. : 380820

CYCLUSTIJD : 120
MIDD.TIJD : 120

DATUM : 24-06-1994
STARTTIJD : 05 u 01
EINDTIJD : 17 u 58

AFSTAND TOT BODEM: 50 CM

RIJKSWATERSTAAT
DIRECTIE ZEELAND
MEETDIENST

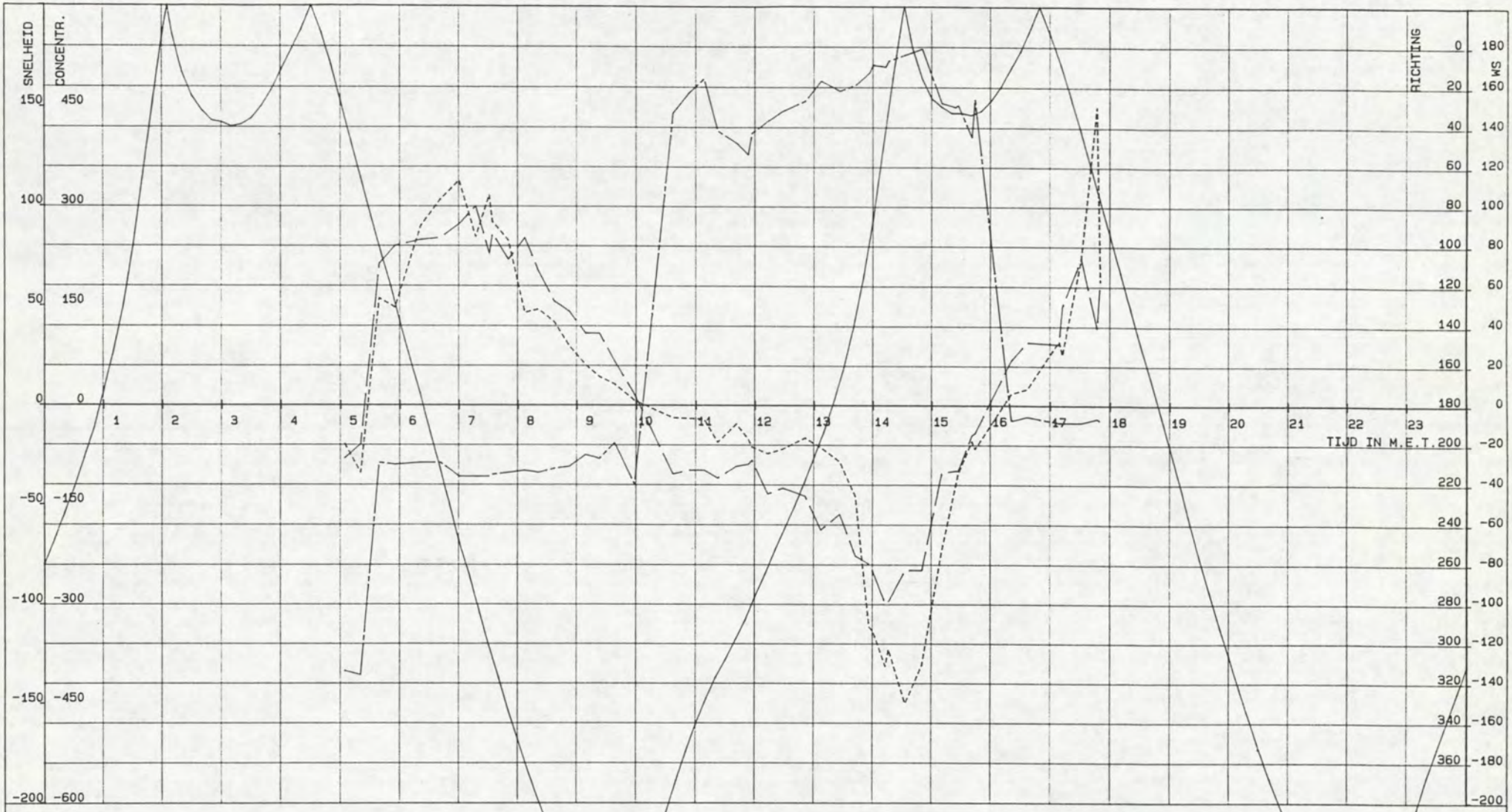

MIDDELGAT RAAI 6 MP 7

_____ GETIJLIJN HANS .cm. _ _ _ _ . SNELHEID.cm/s. ---------- . CONCENTRATIE.mg/l. _____ _ _ RICHTING.deg.

VAARTUIG : HOUTVLIET
KASTNR. : 102.3.5-08
VISNR. : 102.3.3-11

POSITIE.X. : 52712
POSITIE.Y. : 380820

CYCLUSTIJD : 120
MIDD.TIJD : 120

DATUM : 24-06-1994
STARTTIJD : 05 u 01
EINDTIJD : 17 u 58

AFSTAND TOT BODEM: 100 CM

RIJKSWATERSTAAT
DIRECTIE ZEELAND
MEETDIENST

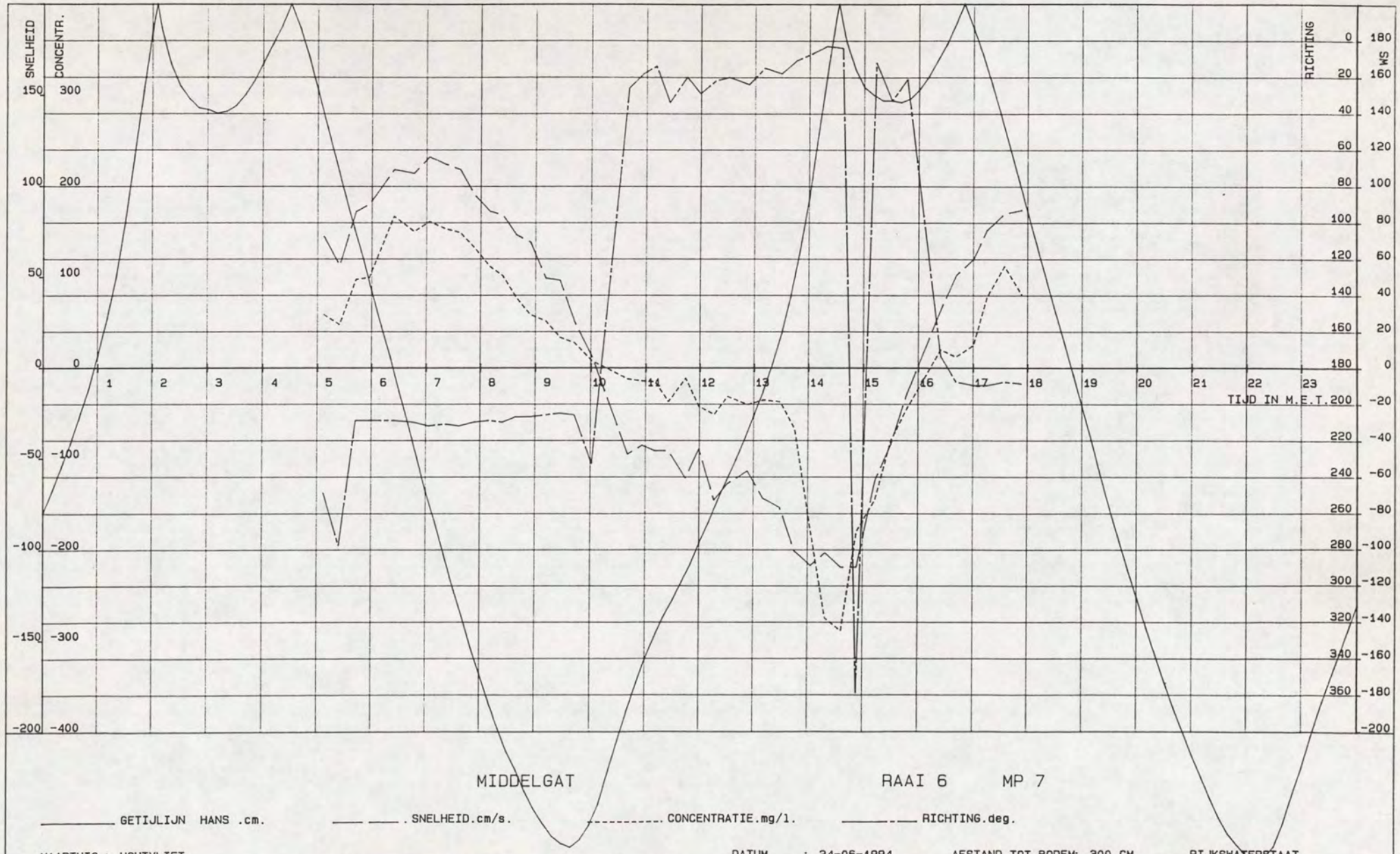

VAARTUIG : HOUTVLIET
KASTNR. : 102.3.5-08
VISNR. : 102.3.3-11

POSITIE.X. : 52712
POSITIE.Y. : 380820

CYCLUSTIJD : 120
MIDD.TIJD : 120

DATUM : 24-06-1994
STARTTIJD : 05 u 01
EINDTIJD : 17 u 58

AFSTAND TOT BODEM: 300 CM

RIJKSWATERSTAAT
DIRECTIE ZEELAND
MEETDIENST

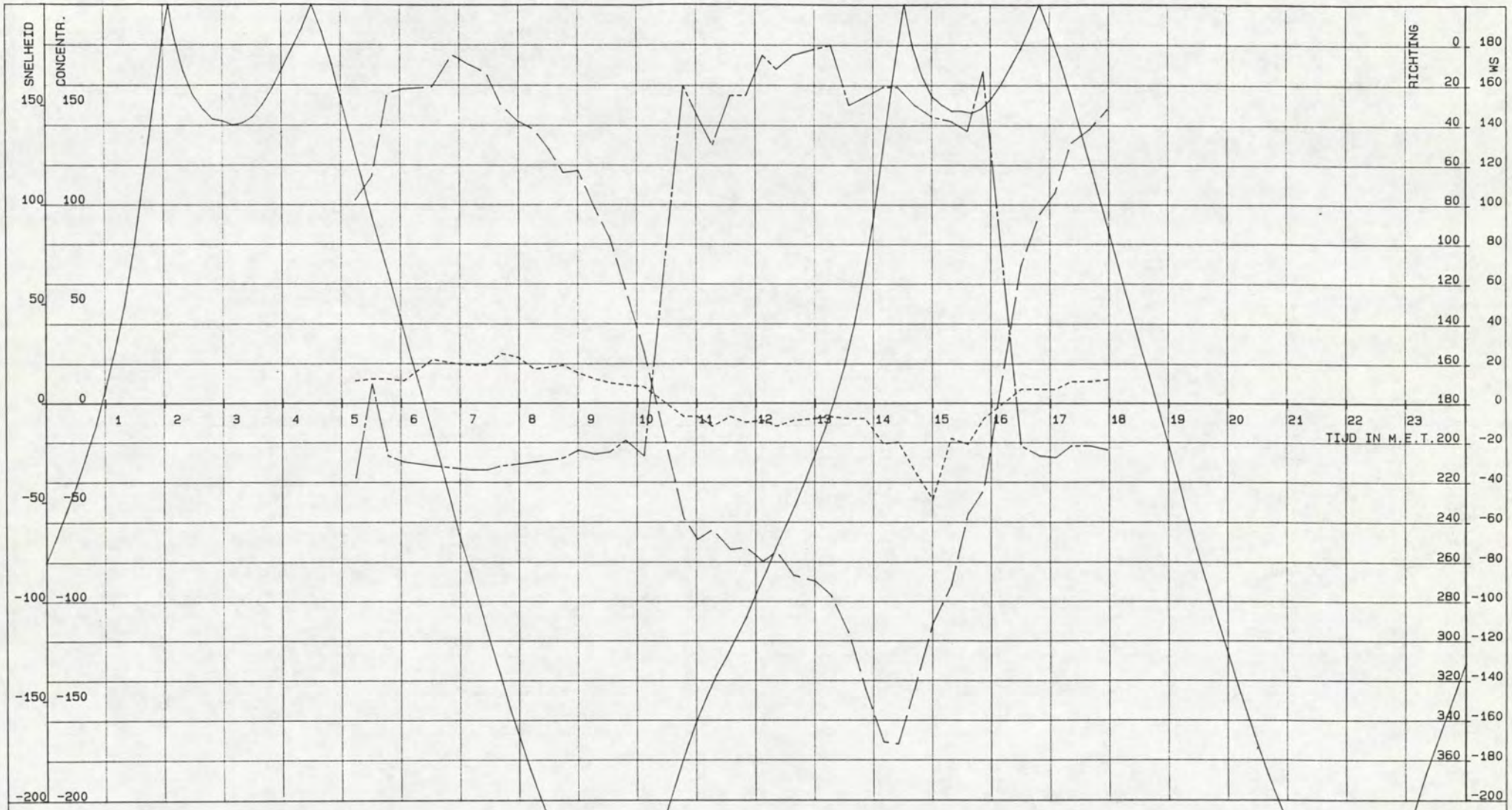

MIDDELGAT RAAI 6 MP 7

GETIJLIJN HANS .cm. . SNELHEID.cm/s. . CONCENTRATIE.mg/l. RICHTING.deg.

VAARTUIG : HOUTVLIET
KASTNR. : 102.3.5-08
VISNR. : 102.3.3-11

POSITIE.X. : 52712
POSITIE.Y. : 380820

CYCLUSTIJD : 120
MIDD.TIJD : 120

DATUM : 24-06-1994
STARTTIJD : 05 u 01
EINDTIJD : 17 u 58

AFSTAND TOT OPP. : 200 CM

RIJKSWATERSTAAT
DIRECTIE ZEELAND
MEETDIENST

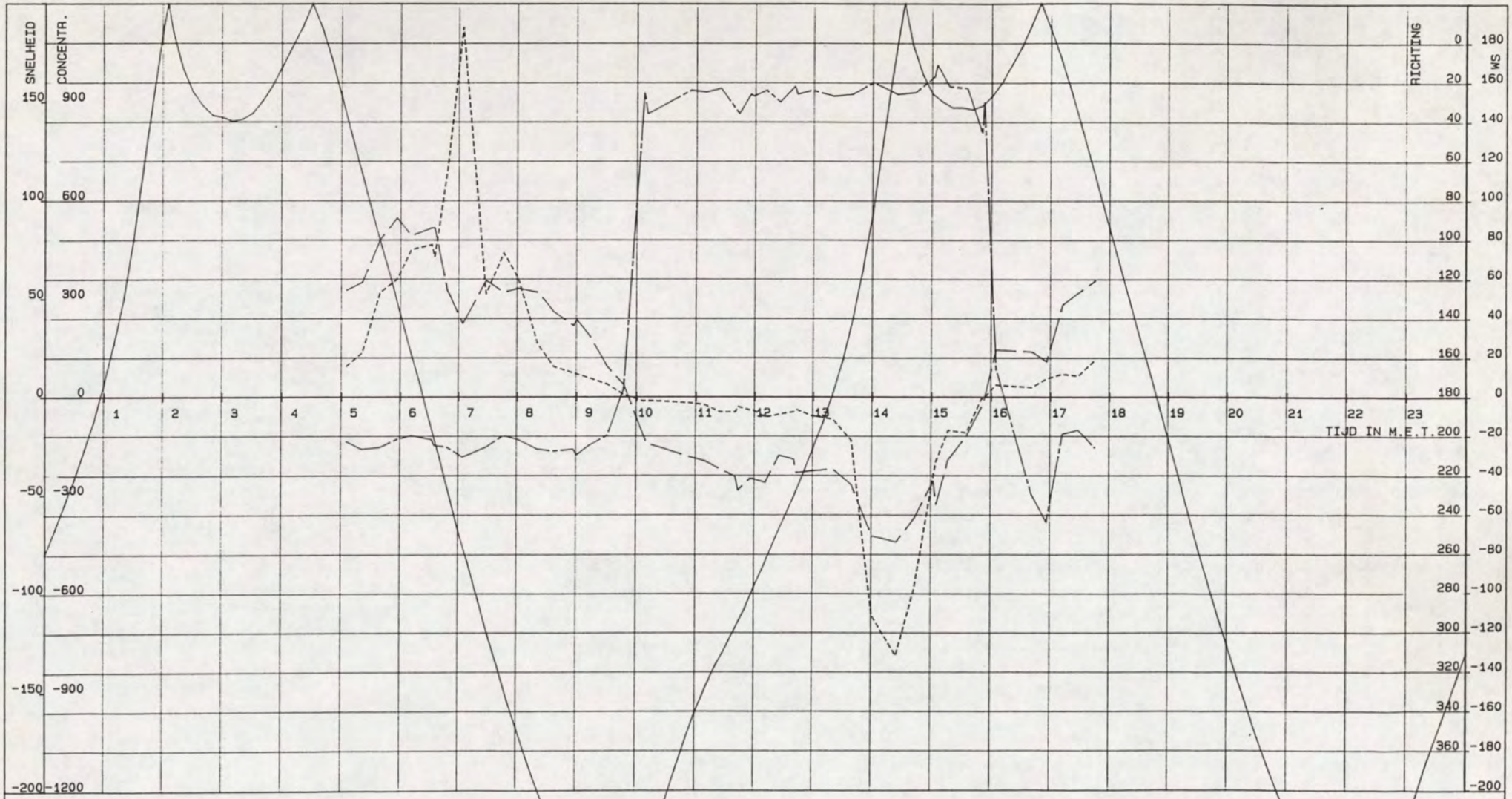

MIDDELGAT RAAI 6 MP 8

GETIJLIJN HANS .cm. . SNELHEID.cm/s. CONCENTRATIE.mg/l. RICHTING.deg.

VAARTUIG : WIJTVLIET
KASTNR. : 102.3.5-07
VISNR. : 102.3.3-04

POSITIE.X. : 52460
POSITIE.Y. : 380895

CYCLUSTIJD : 120
MIDD.TIJD : 120

DATUM : 24-06-1994
STARTTIJD : 05 u 05
EINDTIJD : 17 u 55

AFSTAND TOT BODEM: 50 CM

RIJKSWATERSTAAT
DIRECTIE ZEELAND
MEETDIENST

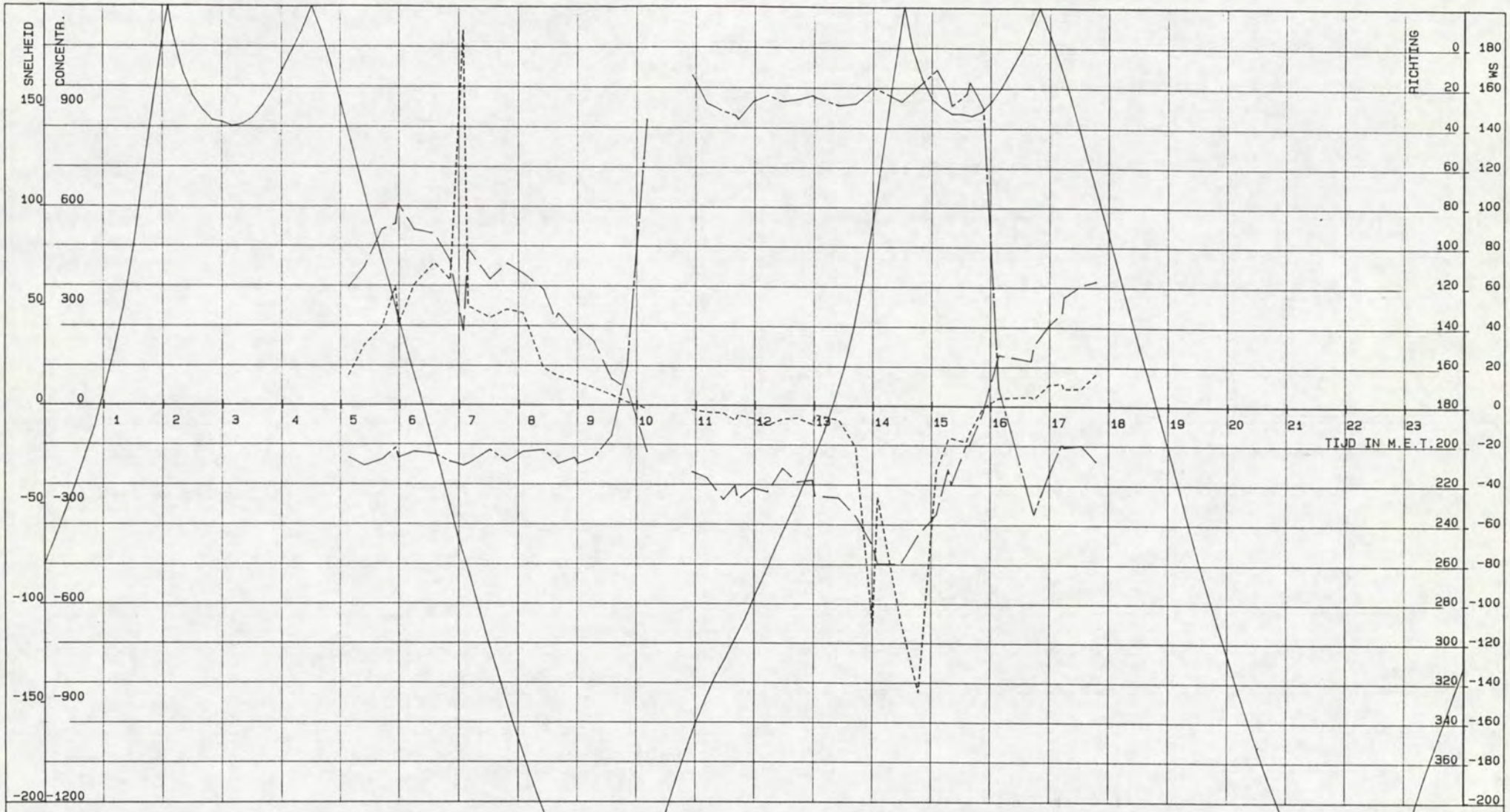

MIDDELGAT RAAI 6 MP 8

GETIJLIJN HANS .cm. . SNELHEID.cm/s. CONCENTRATIE.mg/l. RICHTING.deg.

VAARTUIG : WIJTVLIET
KASTNR. : 102.3.5-07
VISNR. : 102.3.3-04

POSITIE.X. : 52460
POSITIE.Y. : 380895

CYCLUSTIJD : 120
MIDD.TIJD : 120

DATUM : 24-06-1994
STARTTIJD : 05 u 05
EINDTIJD : 17 u 55

AFSTAND TOT BODEM: 100 CM

RIJKSWATERSTAAT
DIRECTIE ZEELAND
MEETDIENST

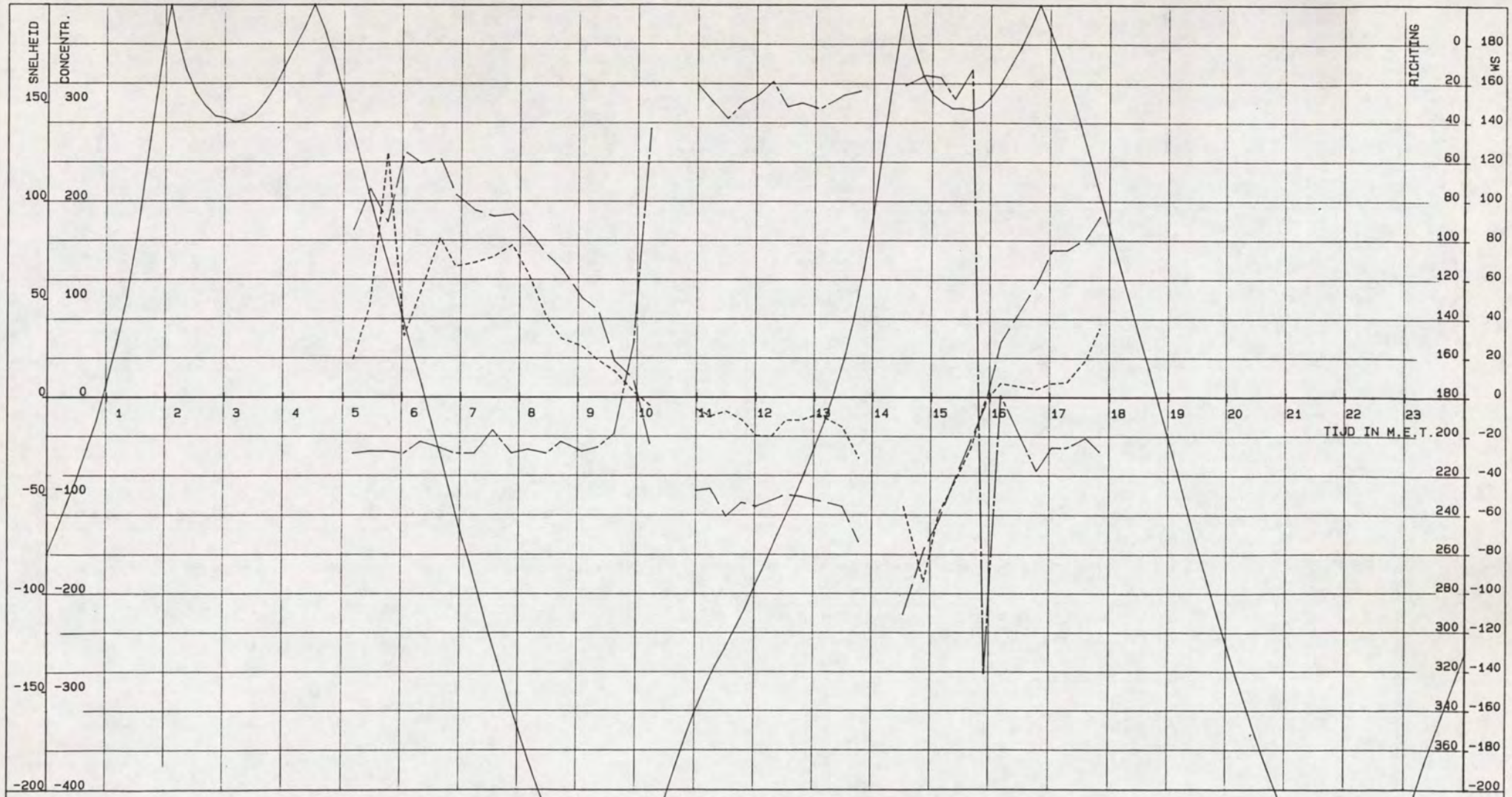

MIDDELGAT RAAI 6 MP 8

GETIJLIJN HANS .cm. . SNELHEID.cm/s. CONCENTRATIE.mg/l. RICHTING.deg.

VAARTUIG : WIJTVLIET
KASTNR. : 102.3.5-07
VISNR. : 102.3.3-04

POSITIE.X. : 52460
POSITIE.Y. : 380895

CYCLUSTIJD : 120
MIDD.TIJD : 120

DATUM : 24-06-1994
STARTTIJD : 05 u 05
EINDTIJD : 17 u 55

AFSTAND TOT BODEM: 300 CM

RIJKSWATERSTAAT
DIRECTIE ZEELAND
MEETDIENST

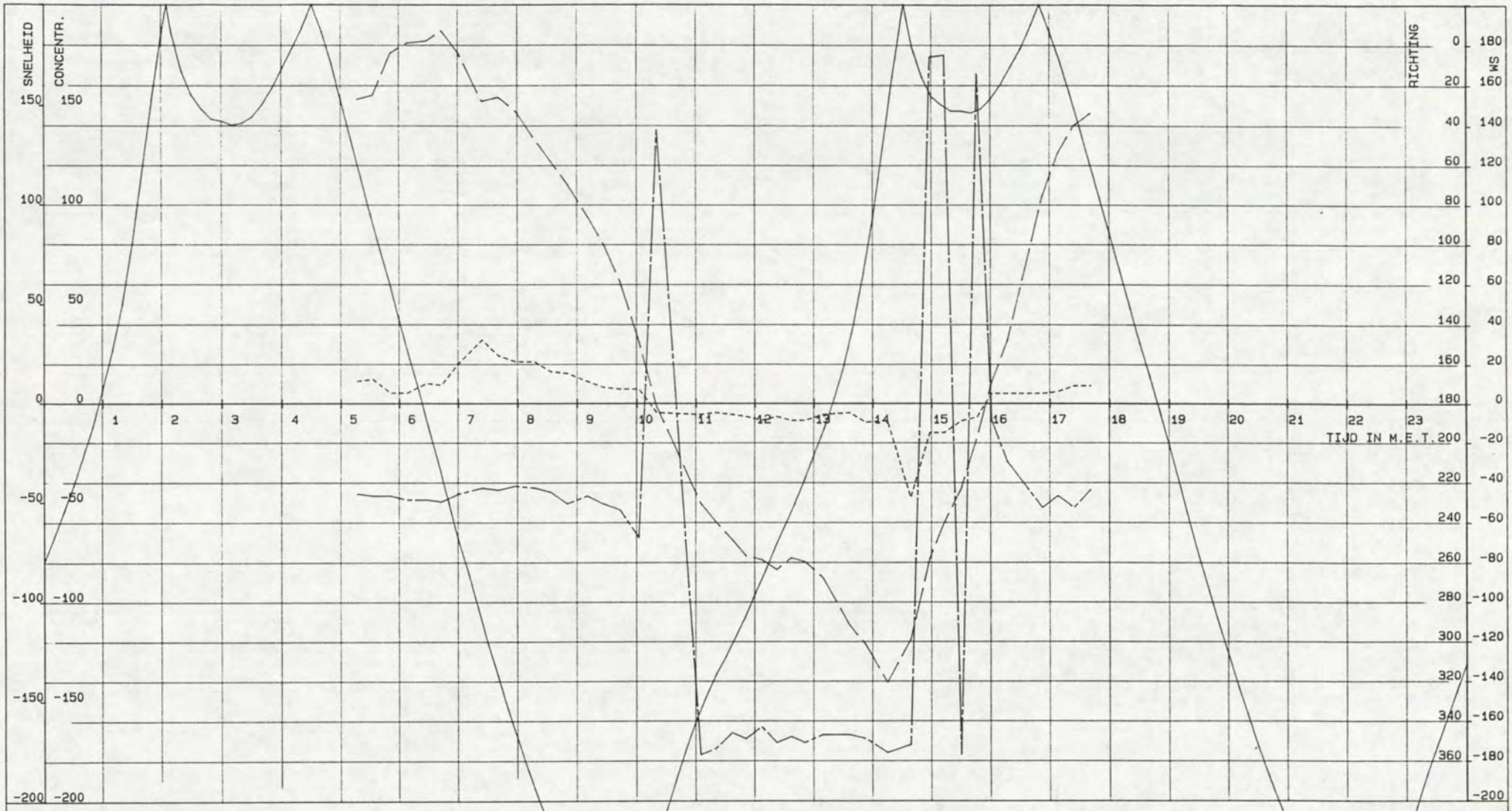

MIDDELGAT RAAI 6 MP 8

_____ GETIJLIJN HANS .cm. ____ ____ . SNELHEID.cm/s. ---------- . CONCENTRATIE.mg/l. _____ . ___ RICHTING.deg.

VAARTUIG : WIJTVLIET
KASTNR. : 102.3.5-07
VISNR. : 102.3.3-04

POSITIE.X. : 52460
POSITIE.Y. : 380895

CYCLUSTIJD : 120
MIDD.TIJD : 120

DATUM : 24-06-1994
STARTTIJD : 05 u 05
EINDTIJD : 17 u 55

AFSTAND TOT OPP. : 200 CM

RIJKSWATERSTAAT
DIRECTIE ZEELAND
MEETDIENST

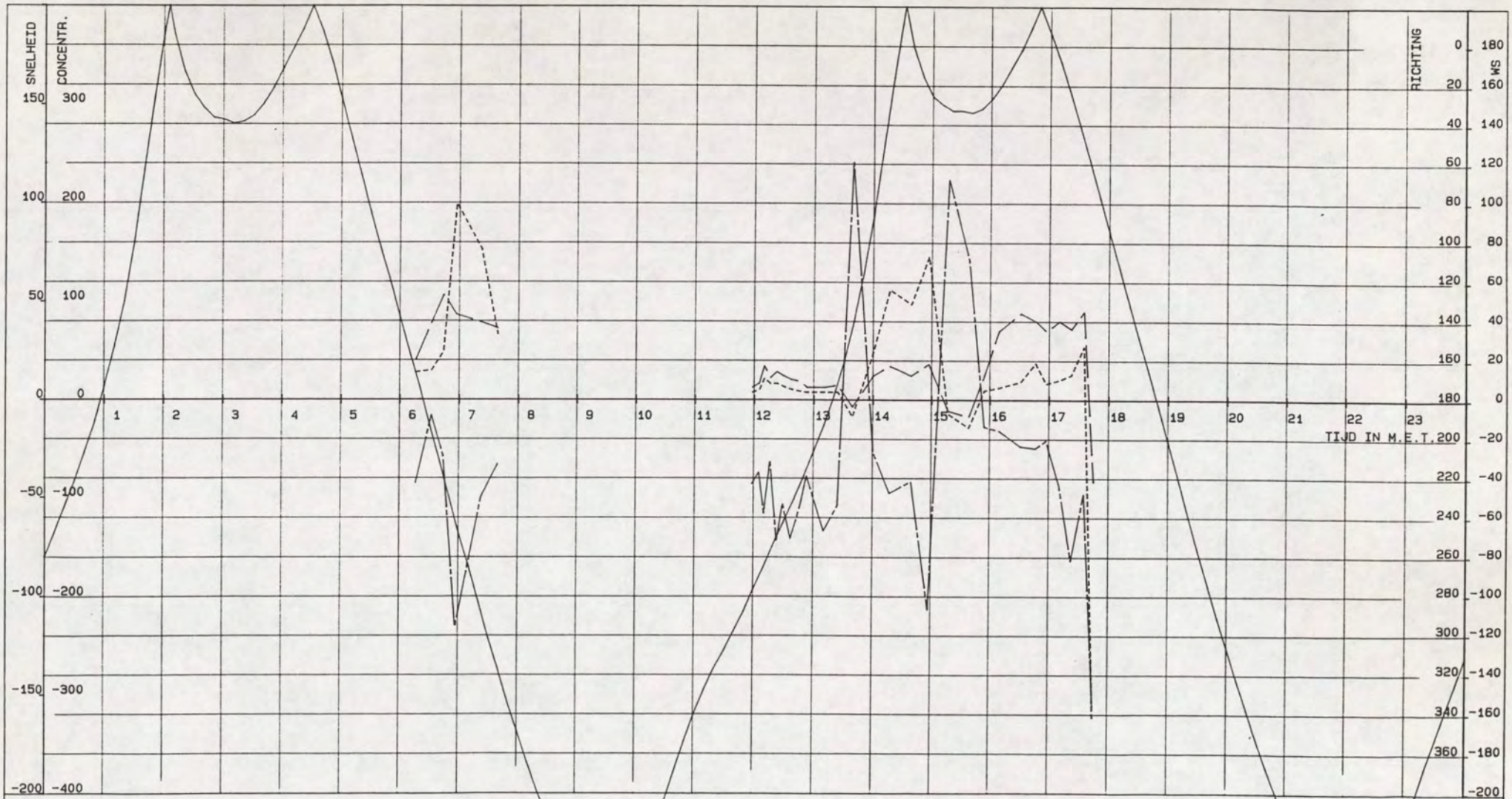

MIDDELGAT RAAI 6 MP 9

GETIJLIJN HANS .cm. . SNELHEID.cm/s. CONCENTRATIE.mg/l. RICHTING.deg.

VAARTUIG : STEENVLIET
KASTNR. : 102.3.5-04
VISNR. : 102.3.3-02

POSITIE.X. : 52148
POSITIE.Y. : 381094

CYCLUSTIJD : 120
MIDD.TIJD : 120

DATUM : 24-06-1994
STARTTIJD : 06 u 16
EINDTIJD : 17 u 54

AFSTAND TOT BODEM: 50 CM

RIJKSWATERSTAAT
DIRECTIE ZEELAND
MEETDIENST

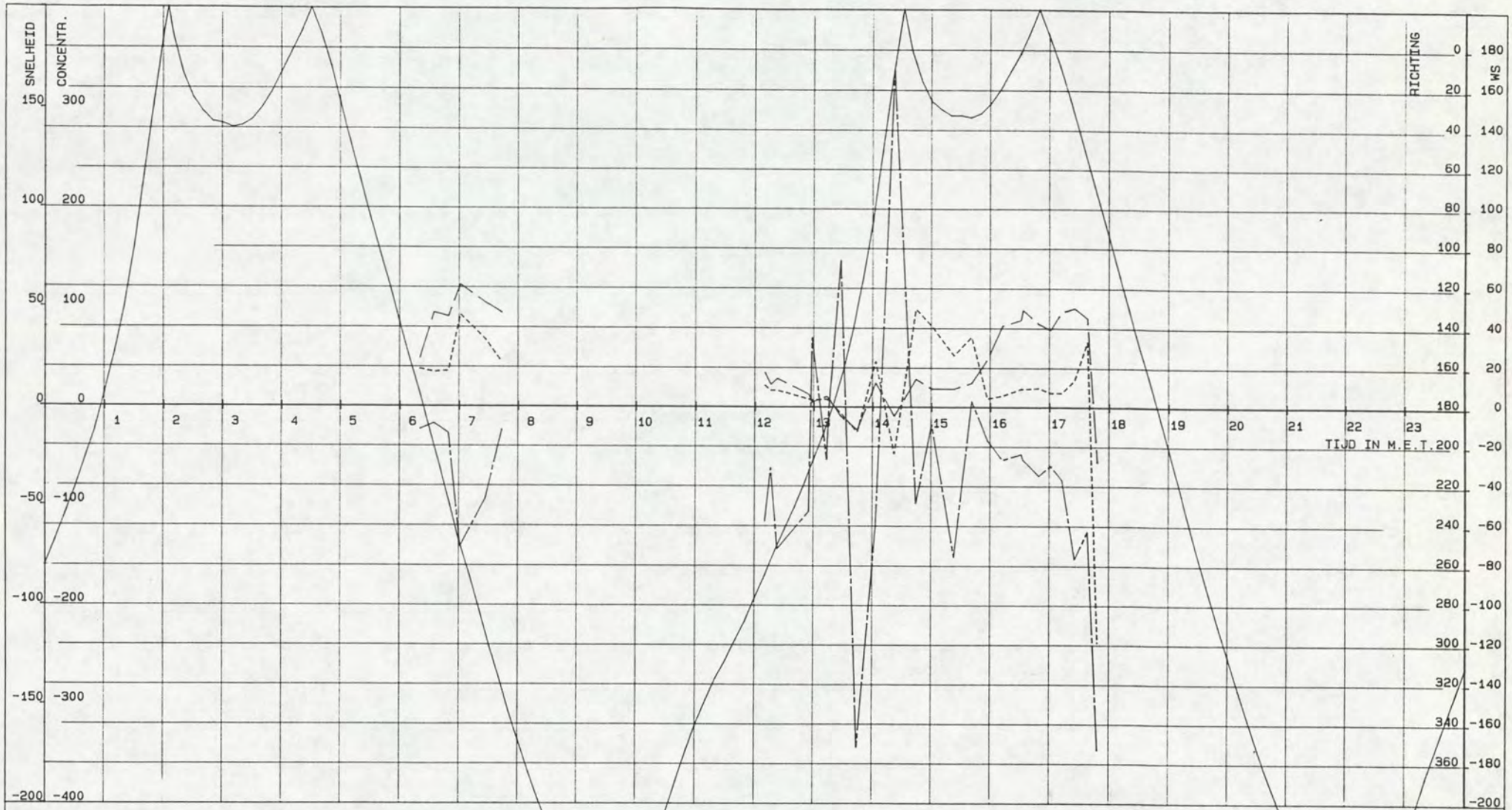

VAARTUIG : STEENVLIET
KASTNR. : 102.3.5-04
VISNR. : 102.3.3-02

POSITIE.X. : 52148
POSITIE.Y. : 381094

CYCLUSTIJD : 120
MIDD.TIJD : 120

DATUM : 24-06-1994
STARTTIJD : 06 u 16
EINDTIJD : 17 u 54

AFSTAND TOT BODEM: 100 CM

RIJKSWATERSTAAT
DIRECTIE ZEELAND
MEETDIENST

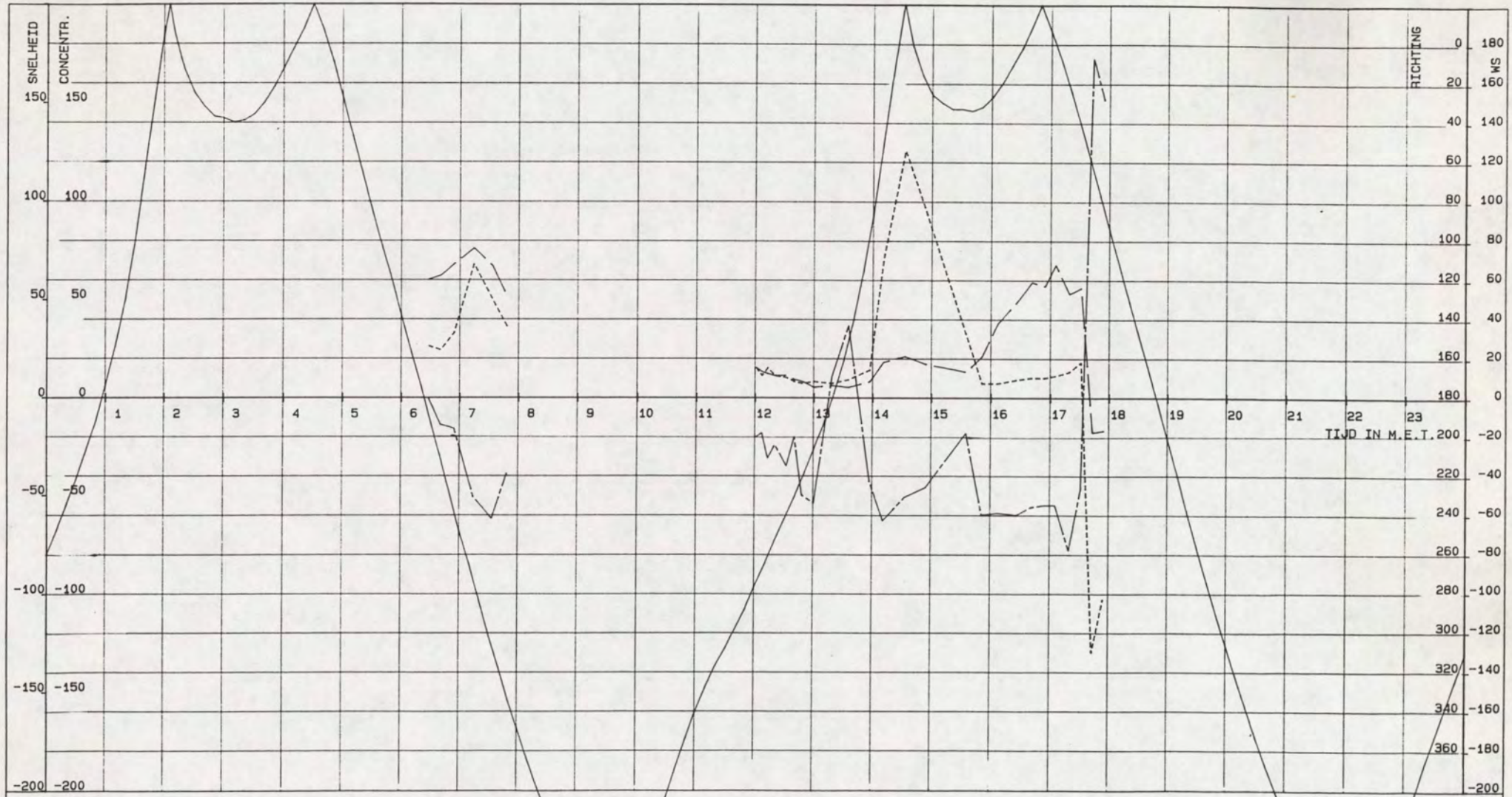

MIDDELGAT RAAI 6 MP 9

GETIJLIJN HANS .cm. . SNELHEID.cm/s. CONCENTRATIE.mg/l. RICHTING.deg.

VAARTUIG : STEENVLIET
KASTNR. : 102.3.5-04
VISNR. : 102.3.3-02

POSITIE.X. : 52148
POSITIE.Y. : 381094

CYCLUSTIJD : 120
MIDD.TIJD : 120

DATUM : 24-06-1994
STARTTIJD : 06 u 16
EINDTIJD : 17 u 54

AFSTAND TOT OPP. : 100 CM

RIJKSWATERSTAAT
DIRECTIE ZEELAND
MEETDIENST

18. Krommen per meetniveau - zandtransport

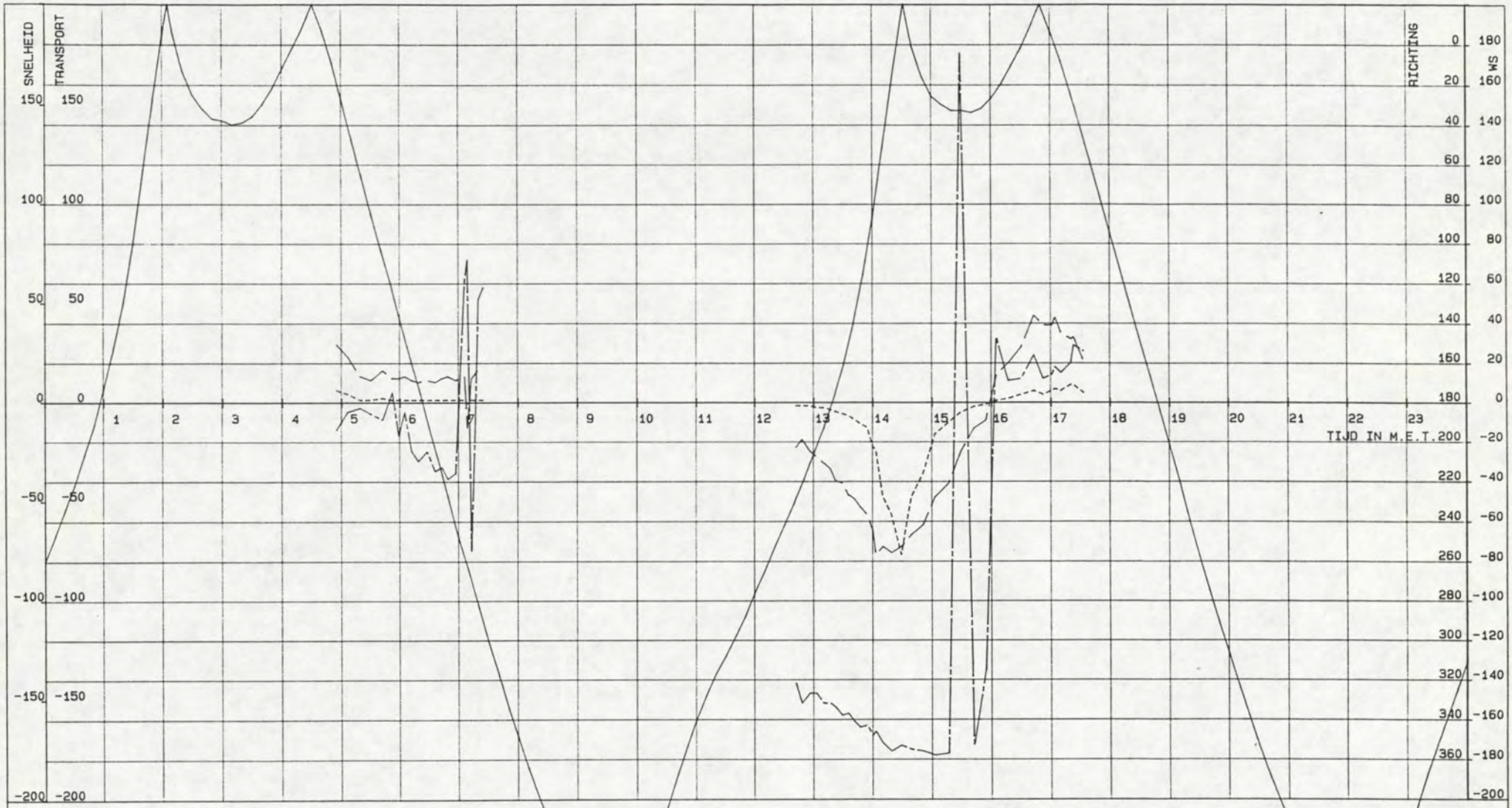

GAT VAN OSSENISSE RAAI 6 MP 1

GETIJLIJN HANS .cm. . SNELHEID.cm/s. TRANSPORT .g/m2s. RICHTING.deg.

VAARTUIG : SIERIX
KASTNR. : 102.3.5-03
VISNR. : 102.3.3-09

POSITIE.X. : 55933
POSITIE.Y. : 379115

CYCLUSTIJD : 120
MIDD.TIJD : 120

DATUM : 24-06-1994
STARTTIJD : 04 u 55
EINDTIJD : 17 u 36

AFSTAND TOT BODEM: 50 CM

RIJKSWATERSTAAT
DIRECTIE ZEELAND
MEETDIENST

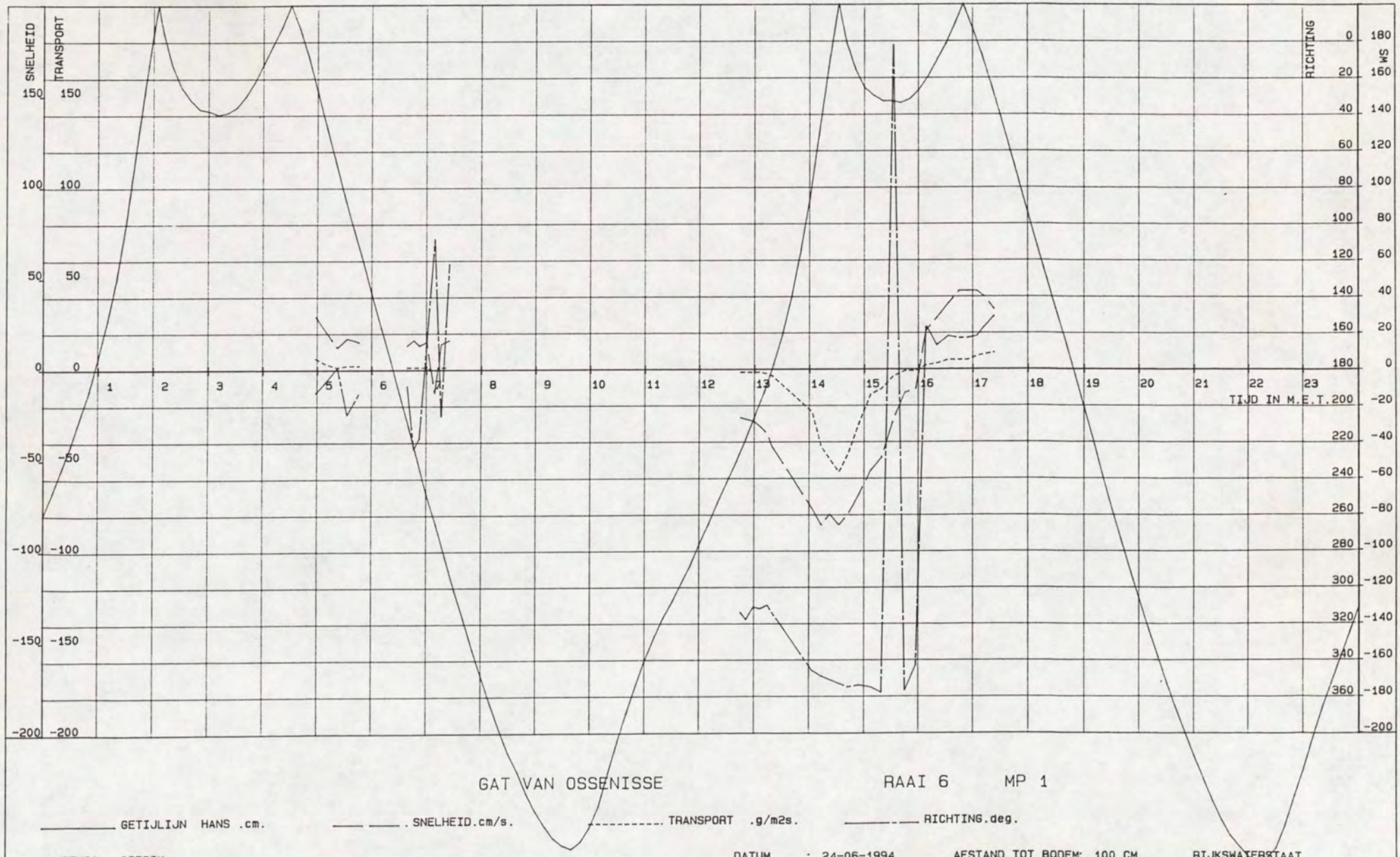

GAT VAN OSSENISSE RAAI 6 MP 1

GETIJLIJN HANS .cm. . SNELHEID.cm/s. TRANSPORT .g/m2s. RICHTING.deg.

VAARTUIG : SIERIX
KASTNR. : 102.3.5-03
VISNR. : 102.3.3-09

POSITIE.X. : 55933
POSITIE.Y. : 379115

CYCLUSTIJD : 120
MIDD.TIJD : 120

DATUM : 24-06-1994
STARTTIJD : 04 u 55
EINDTIJD : 17 u 36

AFSTAND TOT BODEM: 100 CM

RIJKSWATERSTAAT
DIRECTIE ZEELAND
MEETDIENST

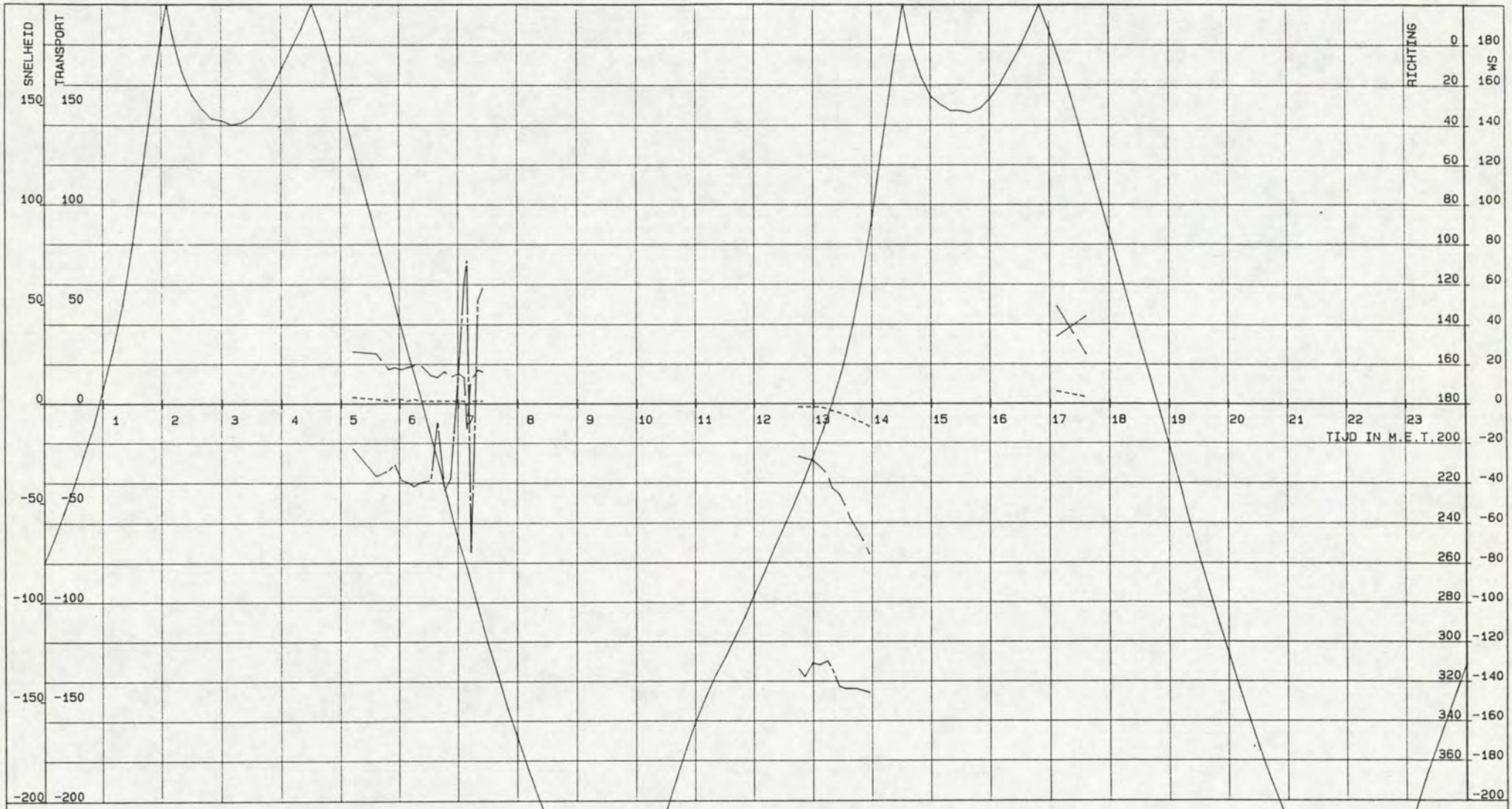

GAT VAN OSSENISSE RAAI 6 MP 1

GETIJLIJN HANS .cm. . SNELHEID.cm/s. TRANSPORT .g/m2s. RICHTING.deg.

VAARTUIG : SIERIX
KASTNR. : 102.3.5-03
VISNR. : 102.3.3-09

POSITIE.X. : 55933
POSITIE.Y. : 379115

CYCLUSTIJD : 120
MIDD.TIJD : 120

DATUM : 24-06-1994
STARTTIJD : 04 u 55
EINDTIJD : 17 u 36

AFSTAND TOT OPP. : 50 CM

RIJKSWATERSTAAT
DIRECTIE ZEELAND
MEETDIENST

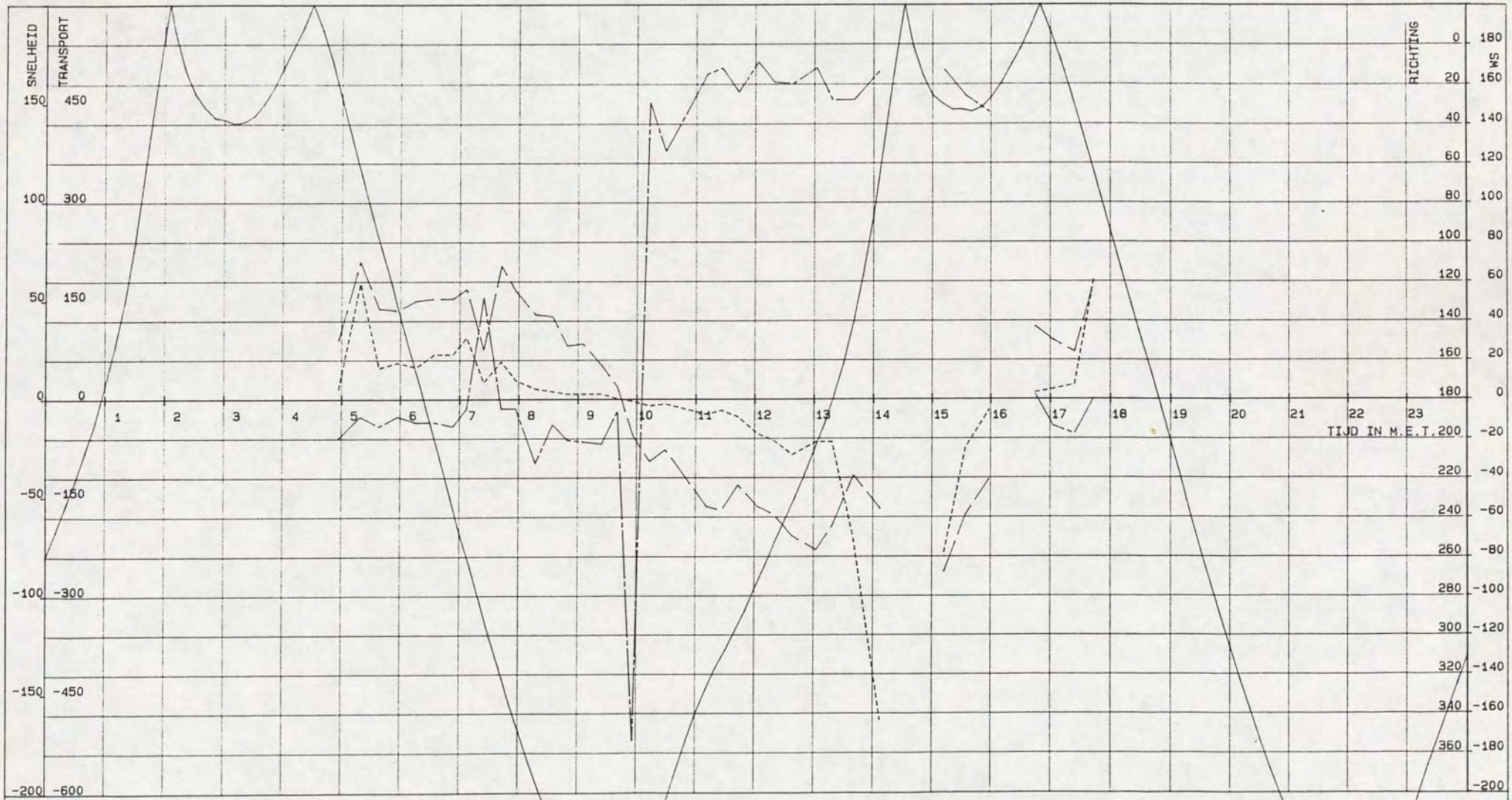

GAT VAN OSSENISSE RAAI 6 MP 2

GETIJLIJN HANS .cm. . SNELHEID.cm/s. . TRANSPORT .g/m2s. RICHTING.deg.

VAARTUIG : LODYCKE
KASTNR. : 102.3.5-06
VISNR. : 102.3.3-07

POSITIE.X. : 55555
POSITIE.Y. : 379434

CYCLUSTIJD : 120
MIDD.TIJD : 120

DATUM : 24-06-1994
STARTTIJD : 04 u 57
EINDTIJD : 17 u 56

AFSTAND TOT BODEM: 50 CM

RIJKSWATERSTAAT
DIRECTIE ZEELAND
MEETDIENST

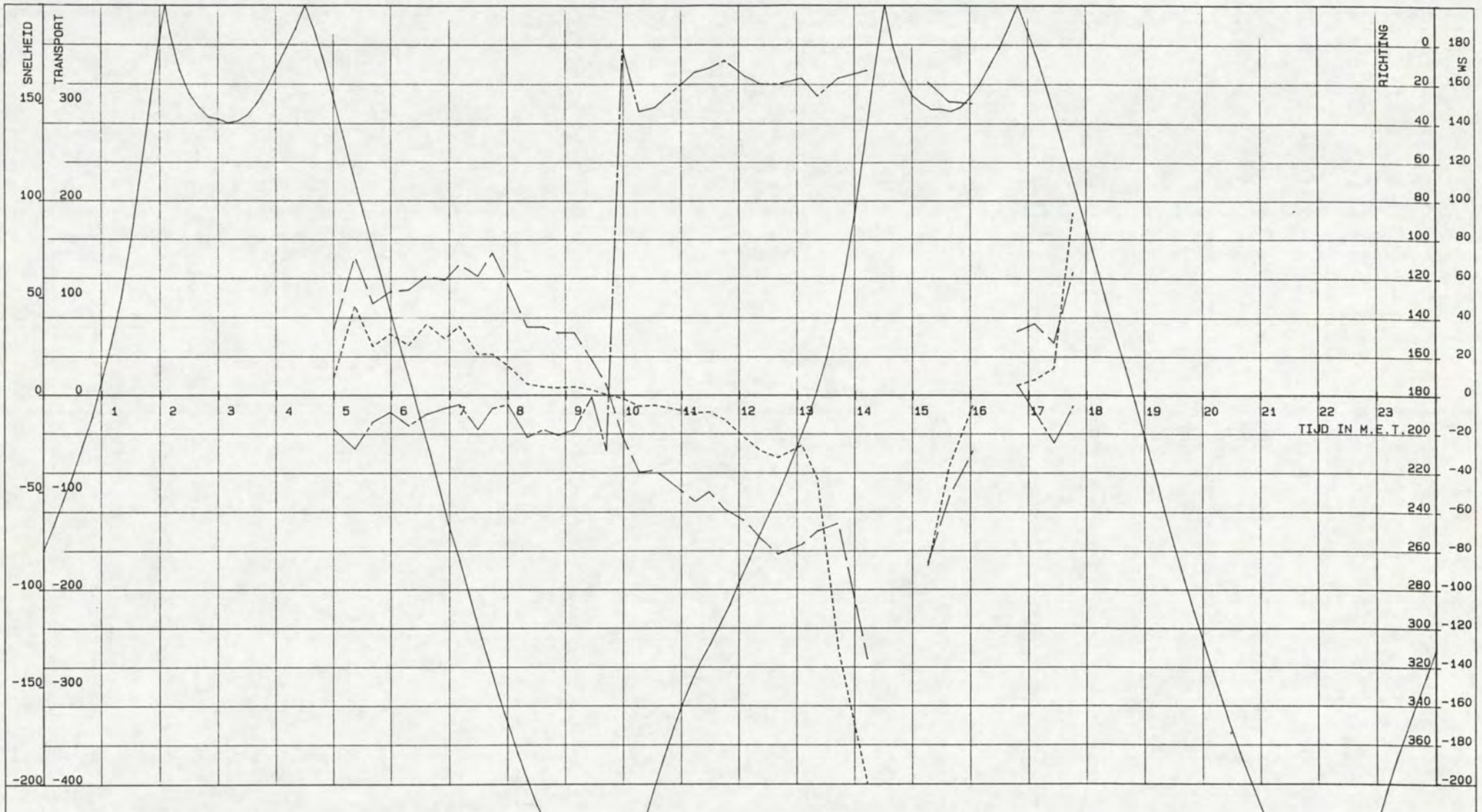

GAT VAN OSSENISSE RAAI 6 MP 2

_____ GETIJLIJN HANS .cm. — — . SNELHEID.cm/s. ---------- TRANSPORT .g/m2s. _____ . _____ RICHTING.deg.

VAARTUIG : LODYCKE
KASTNR. : 102.3.5-06
VISNR. : 102.3.3-07

POSITIE.X. : 55555
POSITIE.Y. : 379434

CYCLUSTIJD : 120
MIDD.TIJD : 120

DATUM : 24-06-1994
STARTTIJD : 04 u 57
EINDTIJD : 17 u 56

AFSTAND TOT BODEM: 100 CM

RIJKSWATERSTAAT
DIRECTIE ZEELAND
MEETDIENST

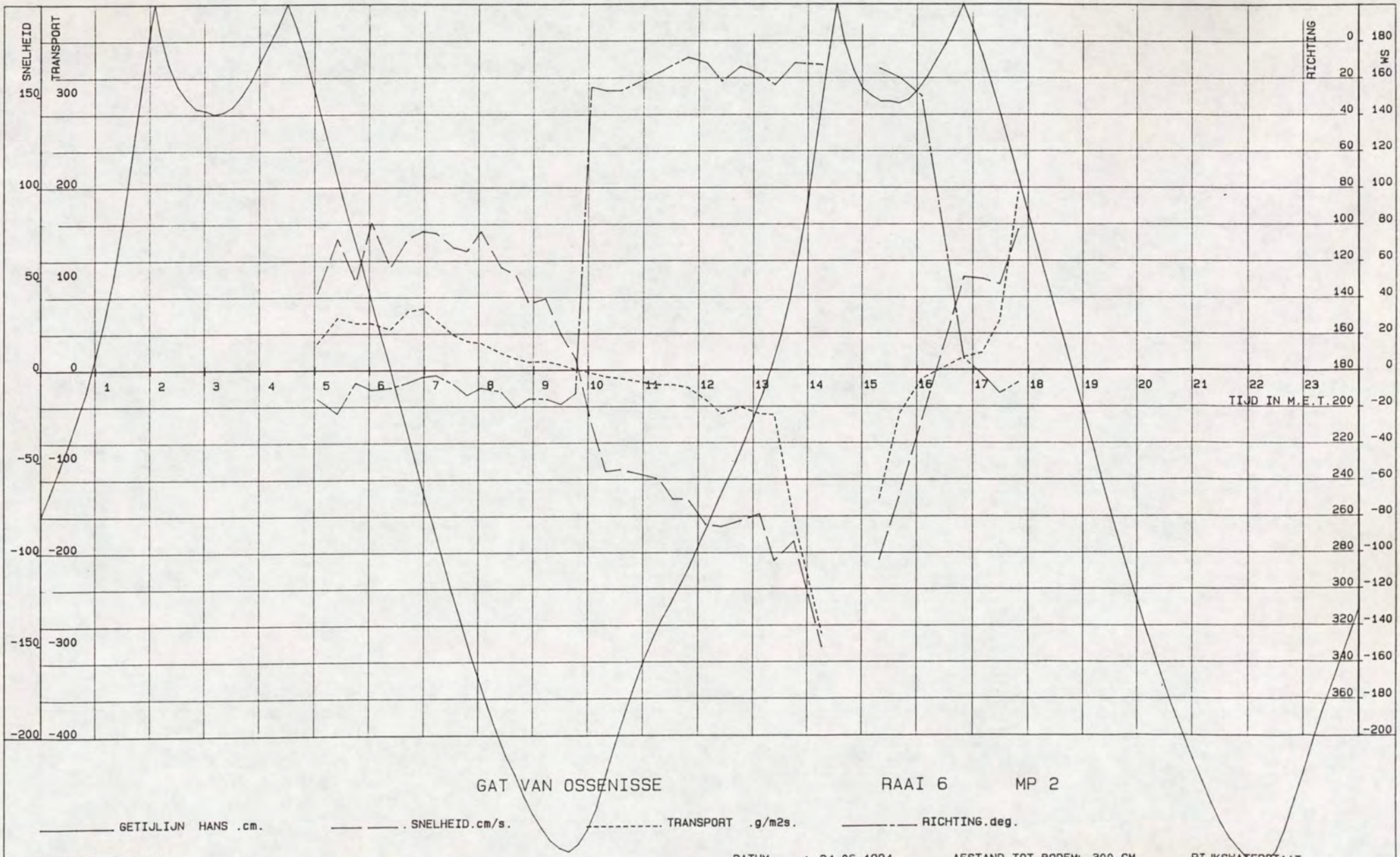

GAT VAN OSSENISSE RAAI 6 MP 2

_____ GETIJLIJN HANS .cm. — — . SNELHEID.cm/s. ---------- TRANSPORT .g/m2s. _____ _ _ RICHTING.deg.

VAARTUIG : LODYCKE
KASTNR. : 102.3.5-06
VISNR. : 102.3.3-07

POSITIE.X. : 55555
POSITIE.Y. : 379434

CYCLUSTIJD : 120
MIDD.TIJD : 120

DATUM : 24-06-1994
STARTTIJD : 04 u 57
EINDTIJD : 17 u 56

AFSTAND TOT BODEM: 300 CM

RIJKSWATERSTAAT
DIRECTIE ZEELAND
MEETDIENST

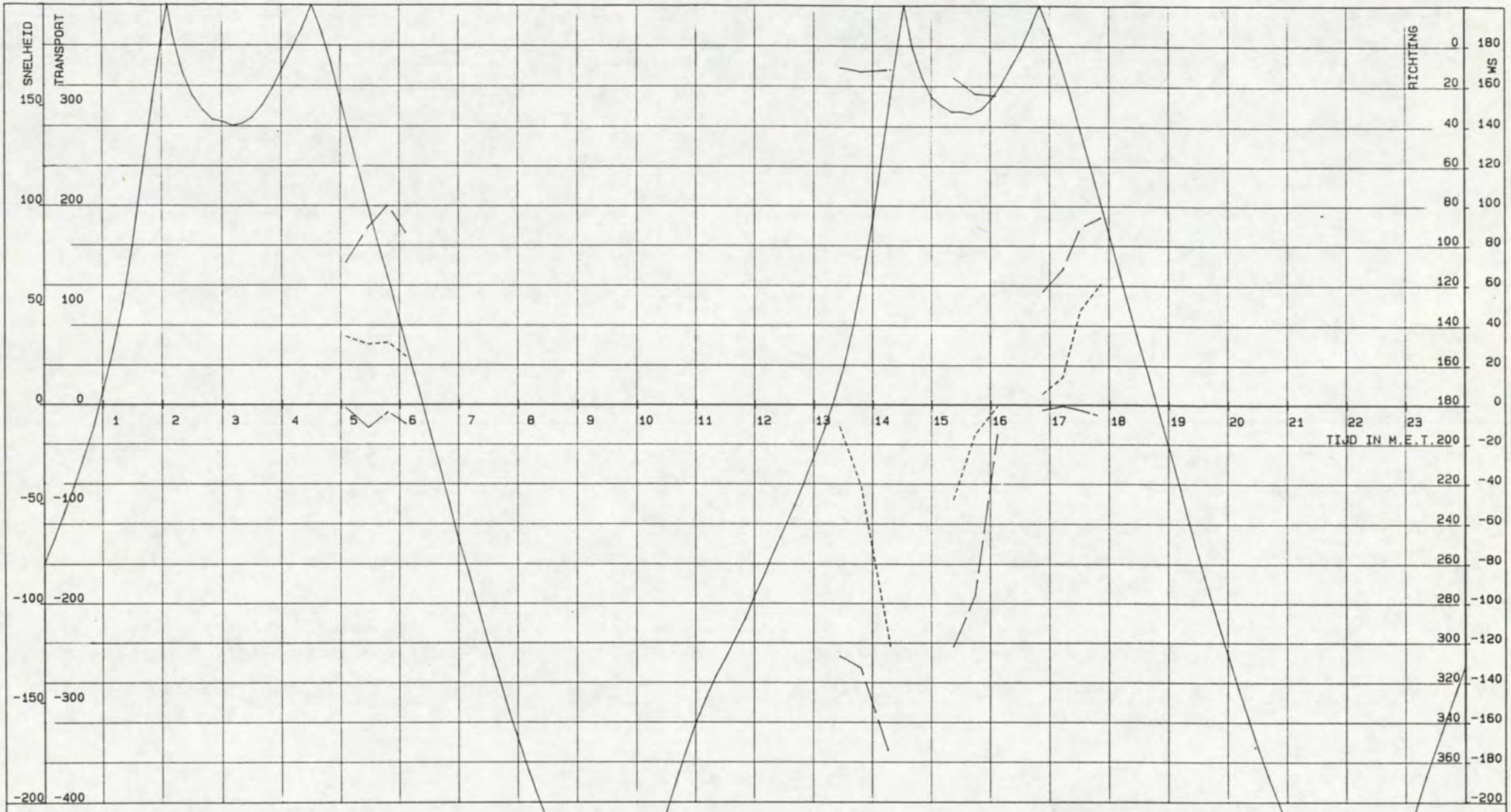

GAT VAN OSSENISSE RAAI 6 MP 2

GETIJLIJN HANS .cm. . SNELHEID.cm/s. . TRANSPORT .g/m2s. RICHTING.deg.

VAARTUIG : LODYCKE
KASTNR. : 102.3.5-06
VISNR. : 102.3.3-07

POSITIE.X. : 55555
POSITIE.Y. : 379434

CYCLUSTIJD : 120
MIDD.TIJD : 120

DATUM : 24-06-1994
STARTTIJD : 04 u 57
EINDTIJD : 17 u 56

AFSTAND TOT BODEM: 800 CM

RIJKSWATERSTAAT
DIRECTIE ZEELAND
MEETDIENST

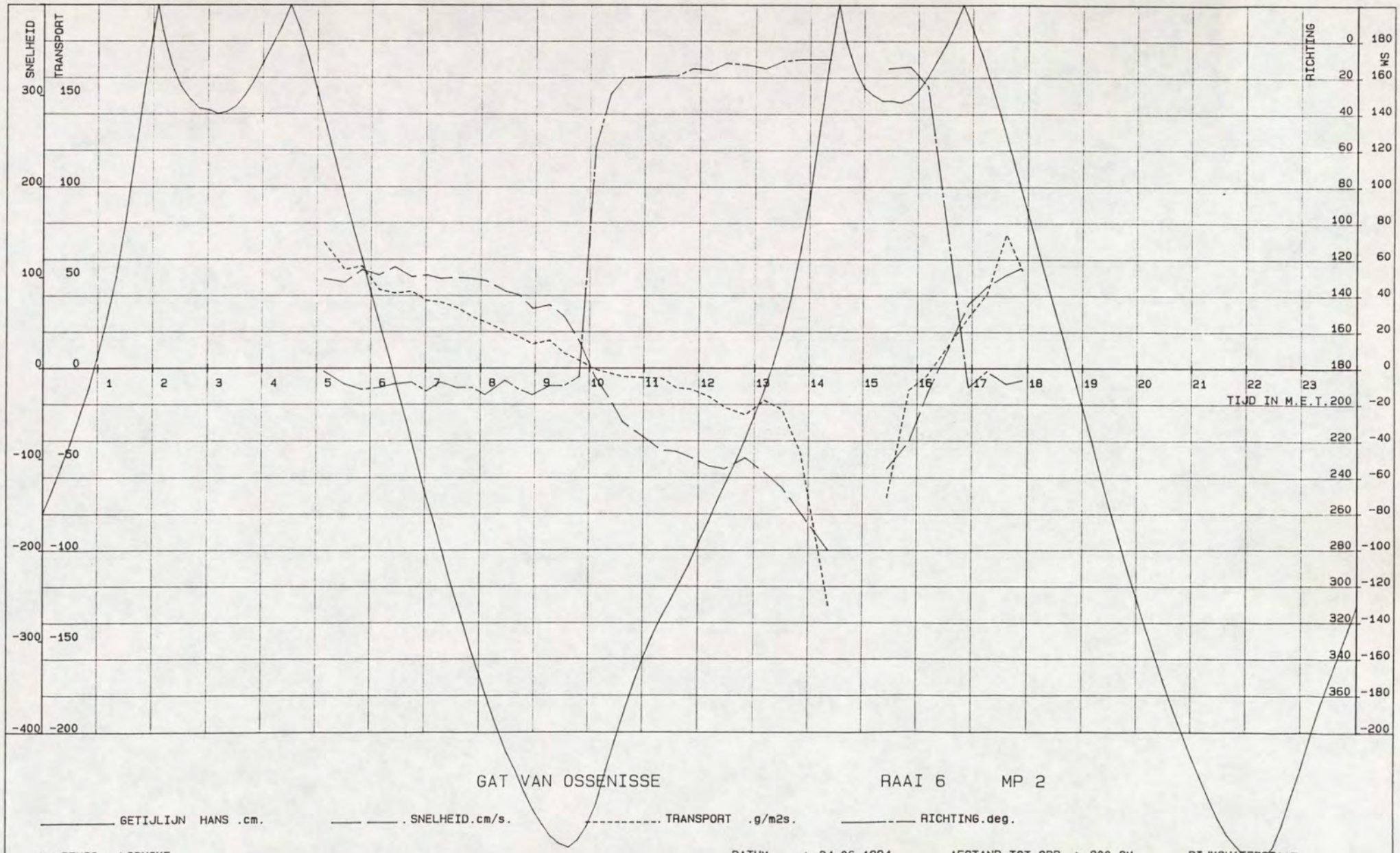

GAT VAN OSSENISSE RAAI 6 MP 2

GETIJLIJN HANS .cm. . SNELHEID.cm/s. TRANSPORT .g/m2s. RICHTING.deg.

VAARTUIG : LODYCKE
KASTNR. : 102.3.5-06
VISNR. : 102.3.3-07

POSITIE.X. : 55555
POSITIE.Y. : 379434

CYCLUSTIJD : 120
MIDD.TIJD : 120

DATUM : 24-06-1994
STARTTIJD : 04 u 57
EINDTIJD : 17 u 56

AFSTAND TOT OPP. : 800 CM

RIJKSWATERSTAAT
DIRECTIE ZEELAND
MEETDIENST

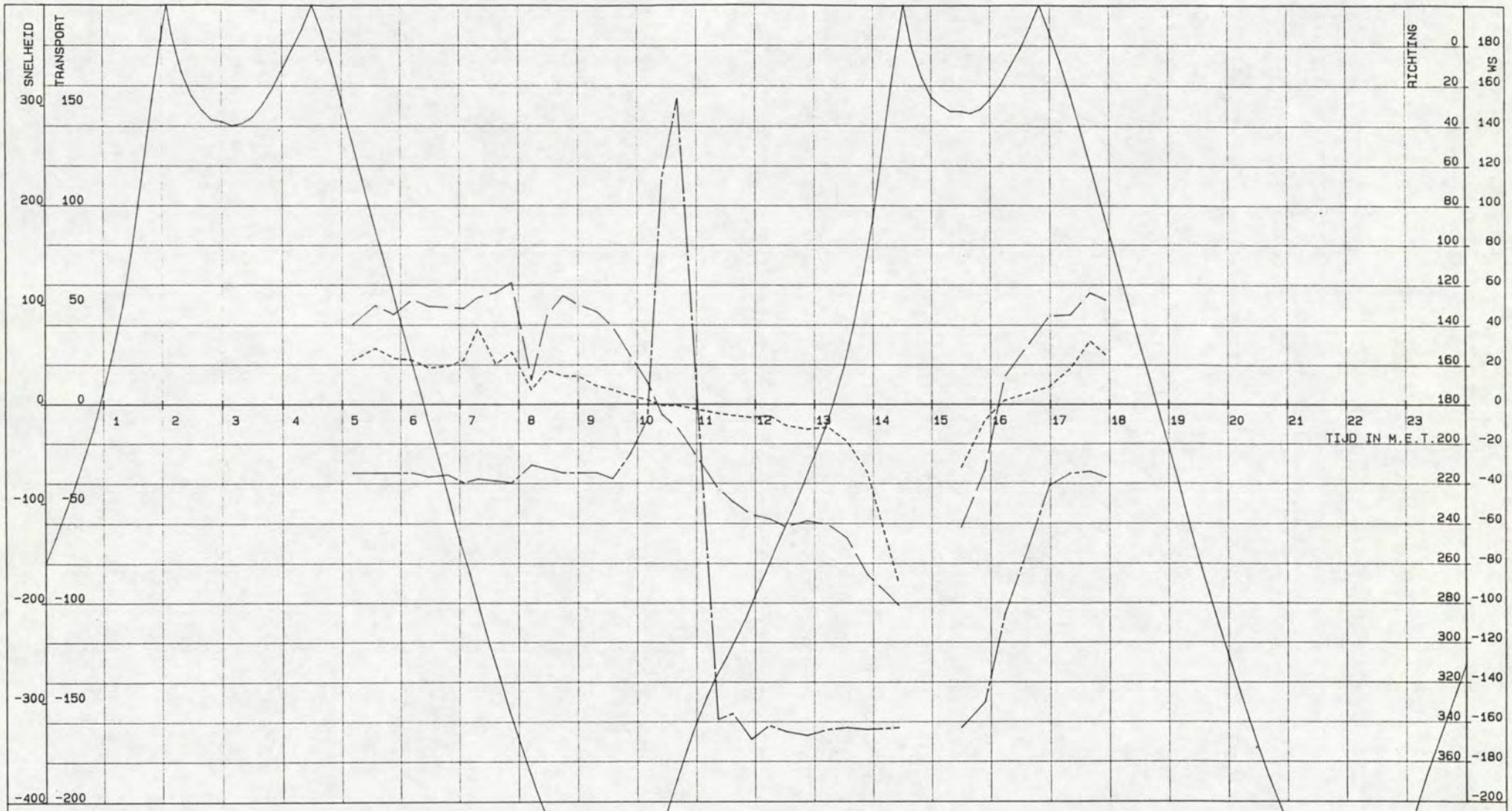

GAT VAN OSSENISSE RAAI 6 MP 2

_____ GETIJLIJN HANS .cm. _ _ _ _ . SNELHEID.cm/s. ---------- TRANSPORT .g/m2s. _____ _ _ RICHTING.deg.

VAARTUIG : LODYCKE
KASTNR. : 102.3.5-06
VISNR. : 102.3.3-07

POSITIE.X. : 55555
POSITIE.Y. : 379434

CYCLUSTIJD : 120
MIDD.TIJD : 120

DATUM : 24-06-1994
STARTTIJD : 04 u 57
EINDTIJD : 17 u 56

AFSTAND TOT OPP. : 200 CM

RIJKSWATERSTAAT
DIRECTIE ZEELAND
MEETDIENST

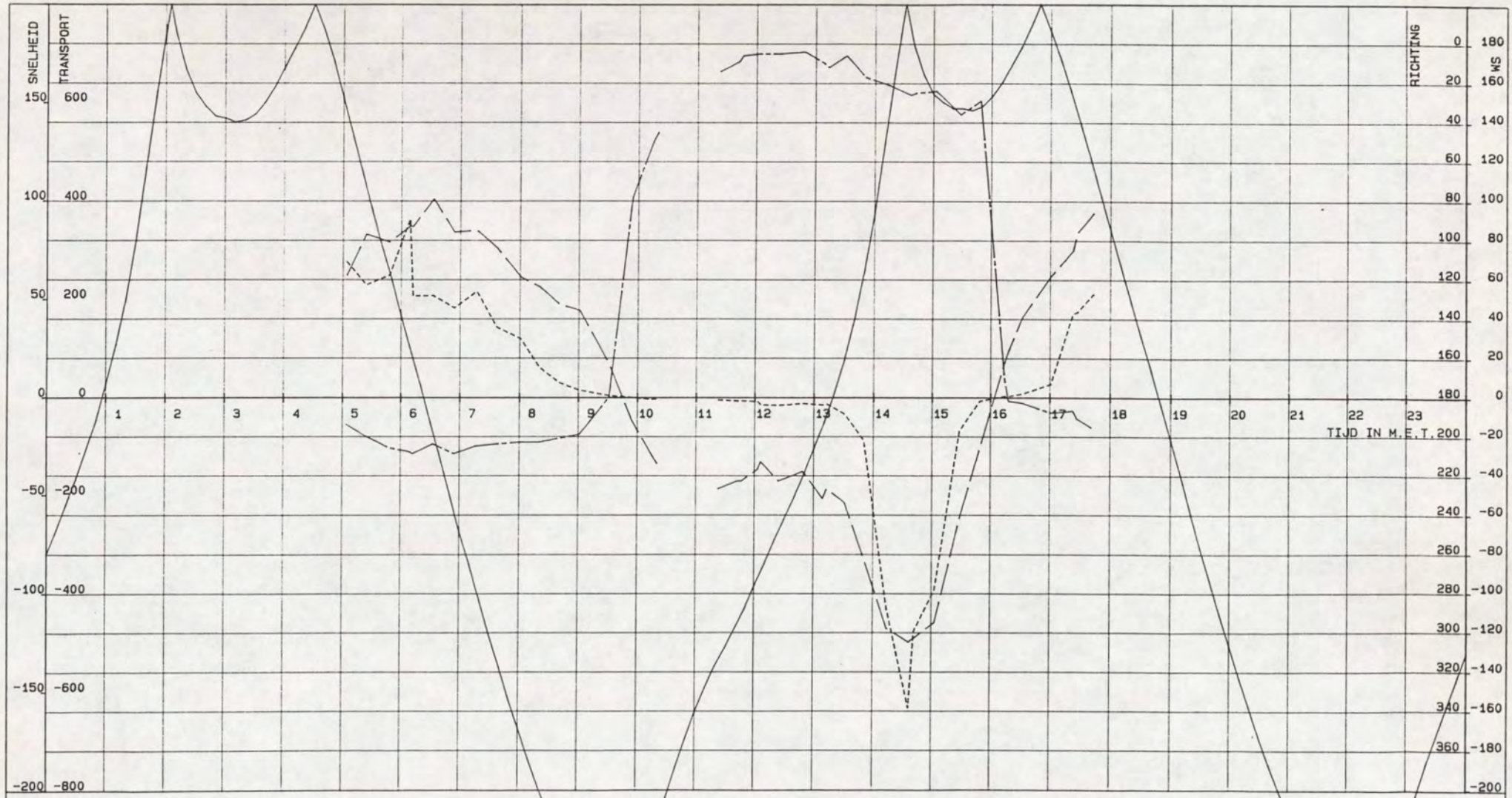

GAT VAN OSSENISSE RAAI 6 MP 3

GETIJLIJN HANS .cm. . SNELHEID.cm/s. TRANSPORT .g/m2s. RICHTING.deg.

VAARTUIG : ARGUS
KASTNR. : 102.3.5-08
VISNR. : 102.3.3-05

POSITIE.X. : 55062
POSITIE.Y. : 379662

CYCLUSTIJD : 120
MIDD.TIJD : 120

DATUM : 24-06-1994
STARTTIJD : 05 u 04
EINDTIJD : 17 u 59

AFSTAND TOT BODEM: 50 CM

RIJKSWATERSTAAT
DIRECTIE ZEELAND
MEETDIENST

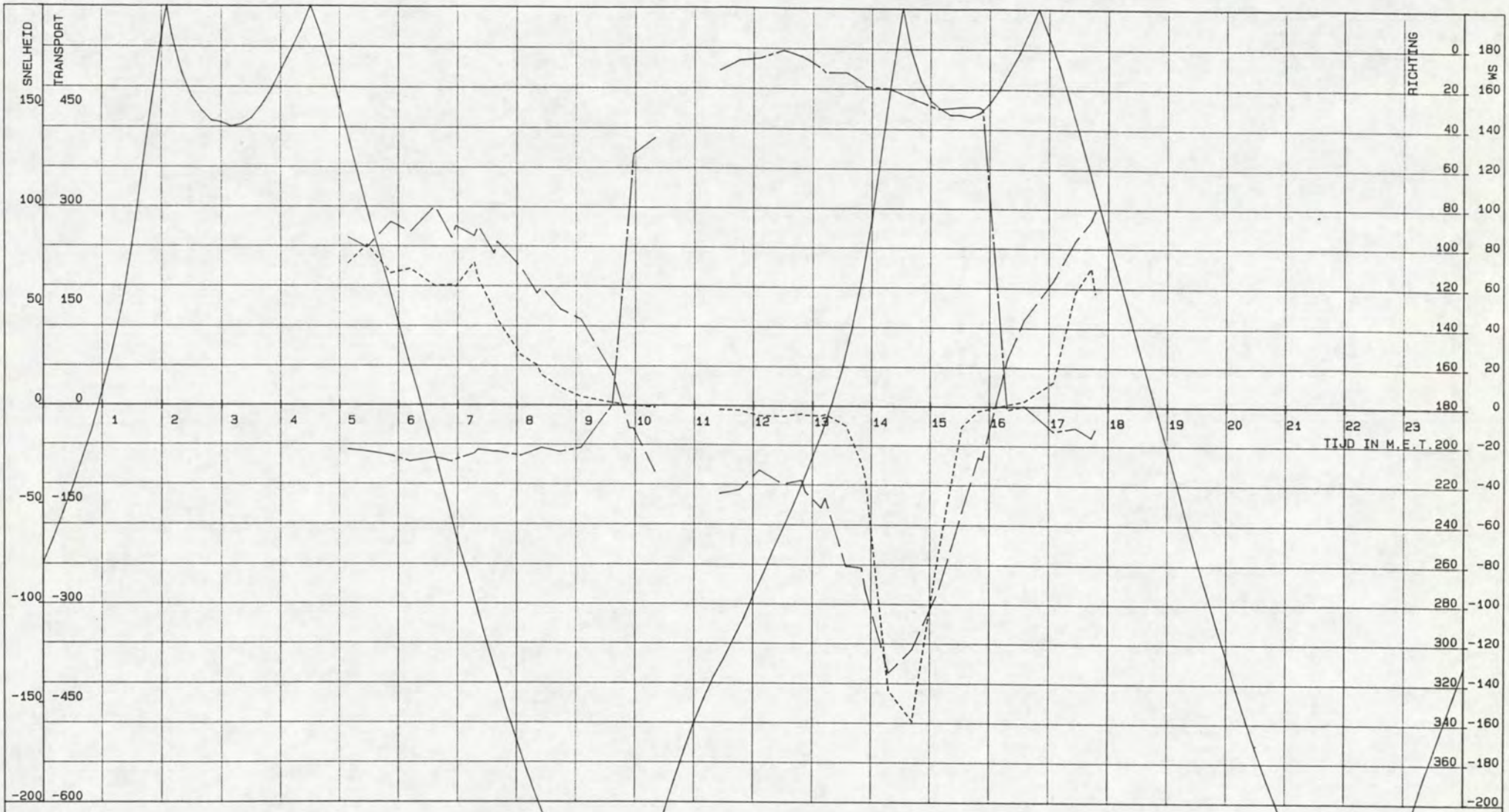

GAT VAN OSSENISSE RAAI 6 MP 3

GETIJLIJN HANS .cm. . SNELHEID.cm/s. TRANSPORT .g/m2s. RICHTING.deg.

VAARTUIG : ARGUS
KASTNR. : 102.3.5-08
VISNR. : 102.3.3-05

POSITIE.X. : 55062
POSITIE.Y. : 379662

CYCLUSTIJD : 120
MIDD.TIJD : 120

DATUM : 24-06-1994
STARTTIJD : 05 u 04
EINDTIJD : 17 u 59

AFSTAND TOT BODEM: 100 CM

RIJKSWATERSTAAT
DIRECTIE ZEELAND
MEETDIENST

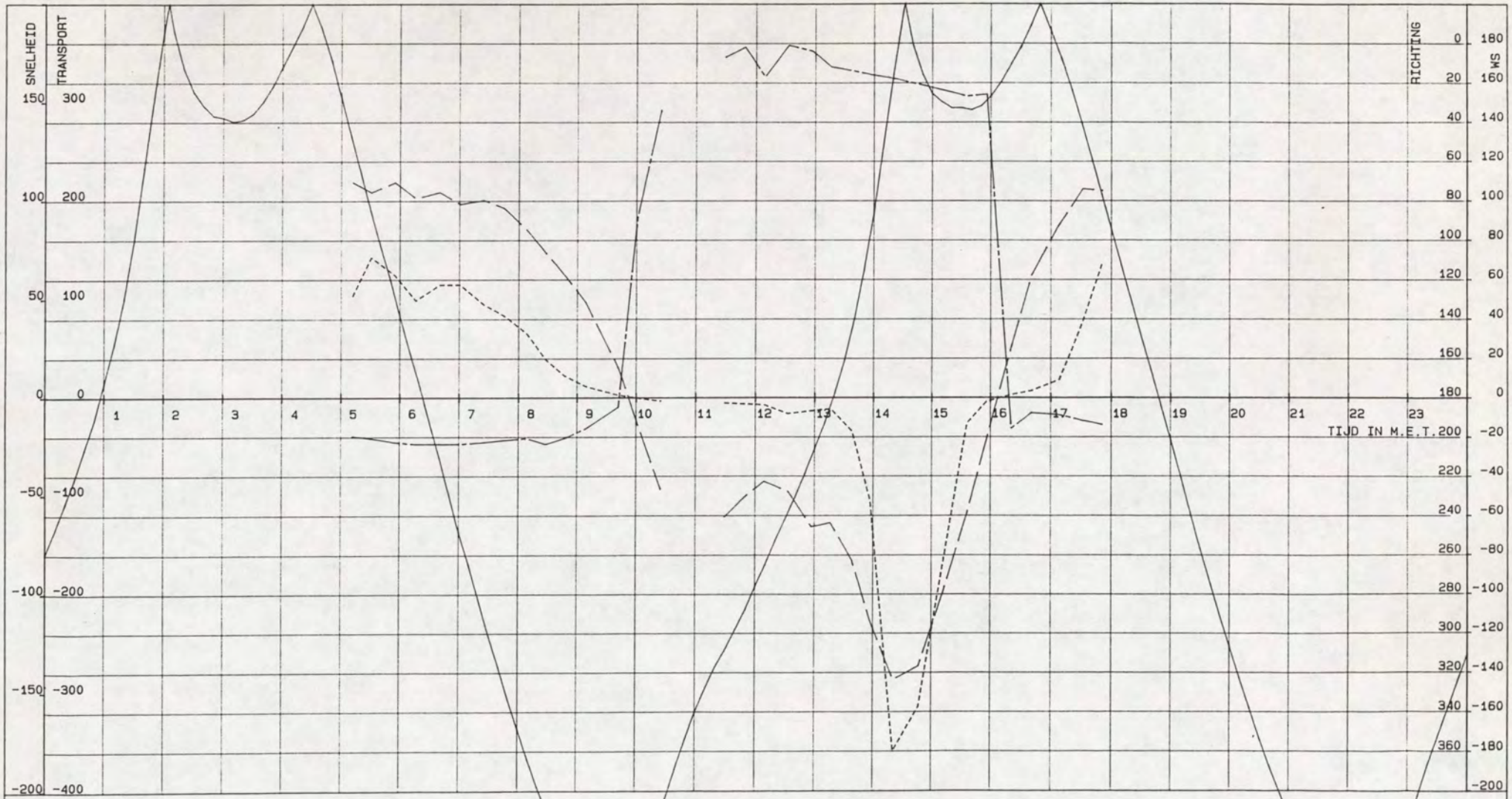

GAT VAN OSSENISSE RAAI 6 MP 3

GETIJLIJN HANS .cm. . SNELHEID.cm/s. . TRANSPORT .g/m2s. RICHTING.deg.

VAARTUIG : ARGUS
KASTNR. : 102.3.5-08
VISNR. : 102.3.3-05

POSITIE.X. : 55062
POSITIE.Y. : 379662

CYCLUSTIJD : 120
MIDD.TIJD : 120

DATUM : 24-06-1994
STARTTIJD : 05 u 04
EINDTIJD : 17 u 59

AFSTAND TOT BODEM: 300 CM

RIJKSWATERSTAAT
DIRECTIE ZEELAND
MEETDIENST

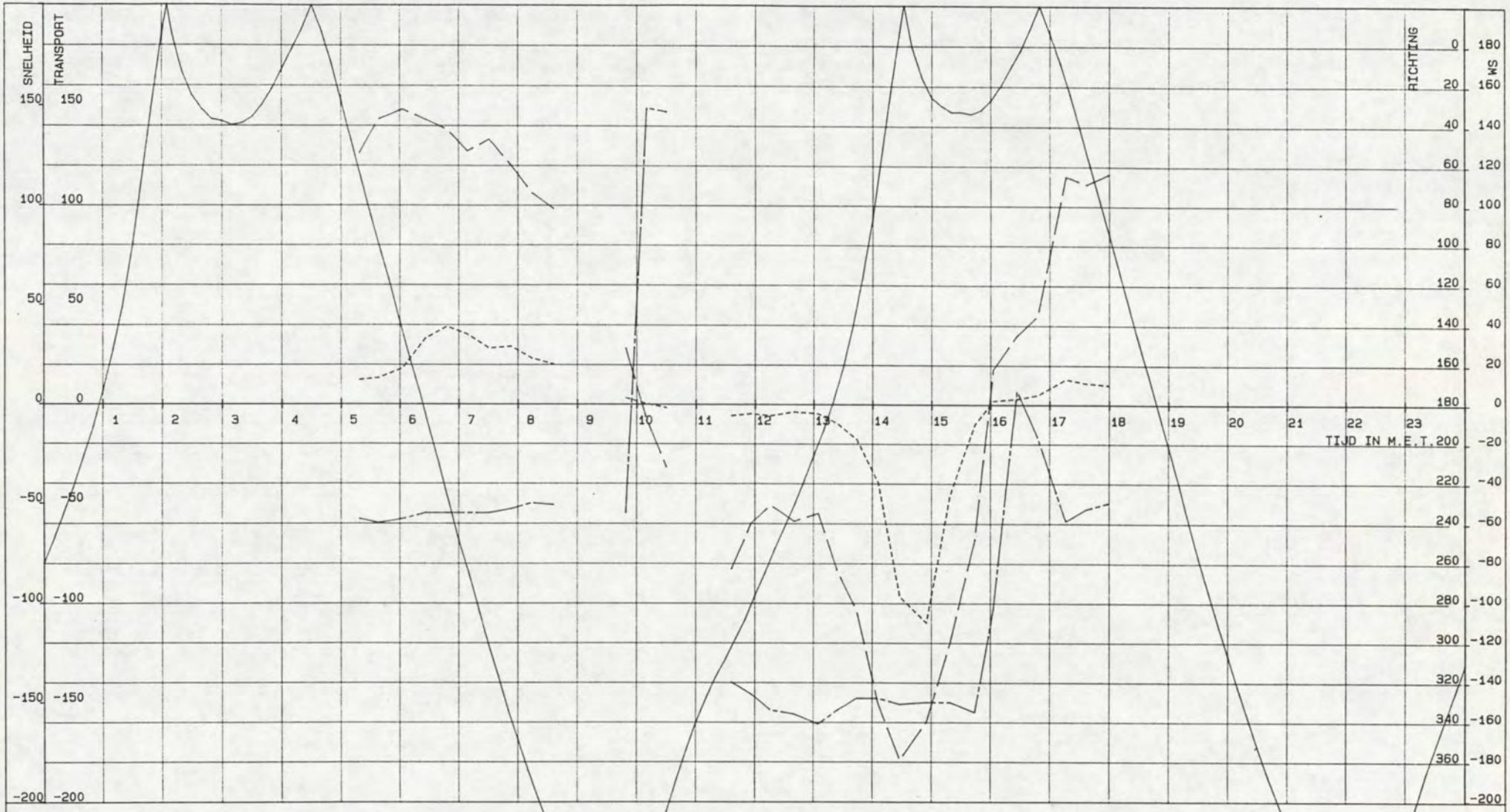

GAT VAN OSSENISSE RAAI 6 MP 3

GETIJLIJN HANS .cm. . SNELHEID.cm/s. TRANSPORT .g/m2s. RICHTING.deg.

VAARTUIG : ARGUS
KASTNR. : 102.3.5-08
VISNR. : 102.3.3-05

POSITIE.X. : 55062
POSITIE.Y. : 379662

CYCLUSTIJD : 120
MIDD.TIJD : 120

DATUM : 24-06-1994
STARTTIJD : 05 u 04
EINDTIJD : 17 u 59

AFSTAND TOT OPP. : 200 CM

RIJKSWATERSTAAT
DIRECTIE ZEELAND
MEETDIENST

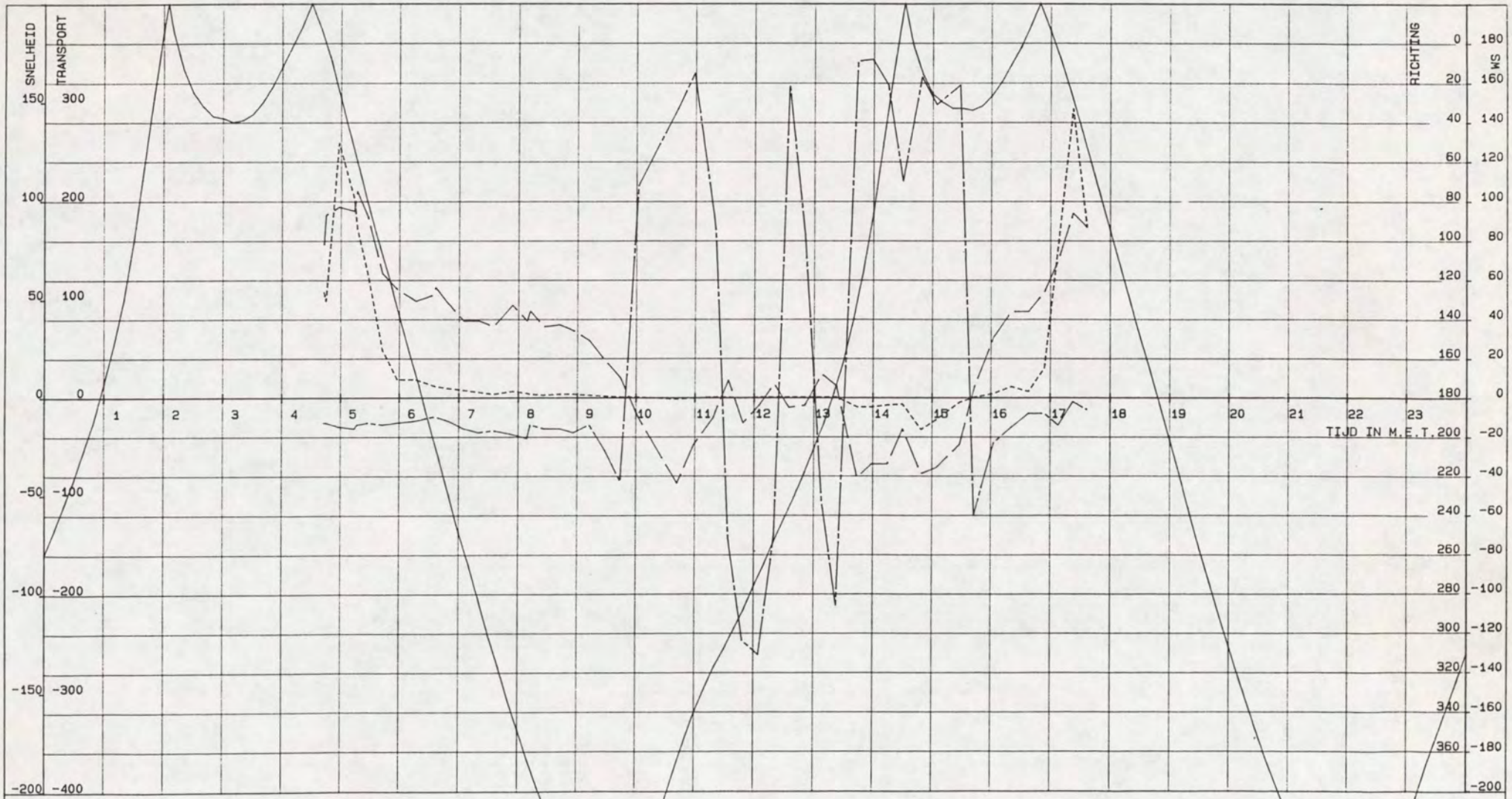

GAT VAN OSSENISSE RAAI 6 MP 4

GETIJLIJN HANS .cm. . SNELHEID.cm/s. . TRANSPORT .g/m2s. RICHTING.deg.

VAARTUIG : PLUIMPOT
KASTNR. : 102.3.5-05
VISNR. : 102.3.3-10

POSITIE.X. : 54765
POSITIE.Y. : 379805

CYCLUSTIJD : 120
MIDD.TIJD : 120

DATUM : 24-06-1994
STARTTIJD : 04 u 43
EINDTIJD : 17 u 53

AFSTAND TOT BODEM: 50 CM

RIJKSWATERSTAAT
DIRECTIE ZEELAND
MEETDIENST

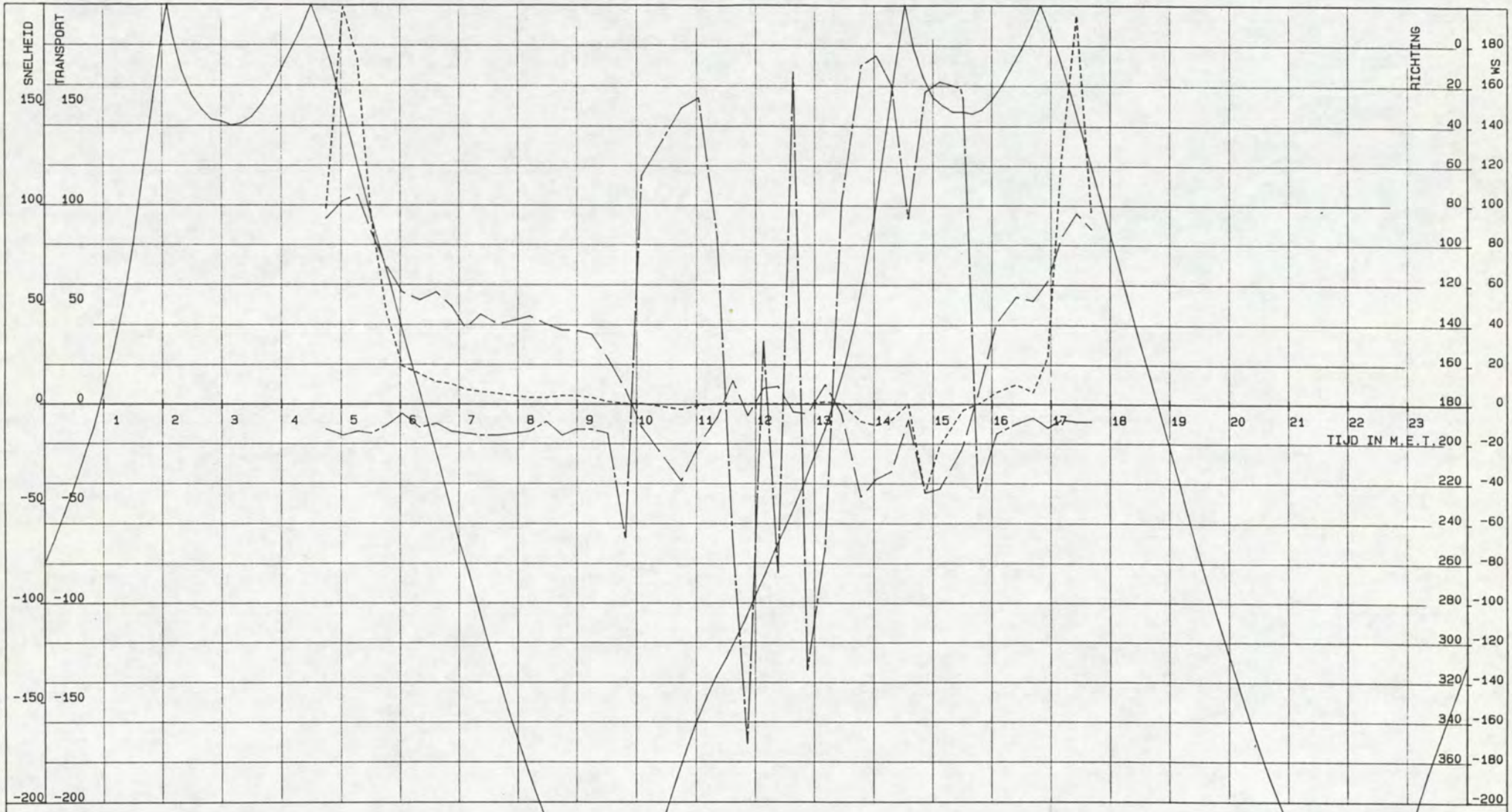

GAT VAN OSSENISSE RAAI 6 MP 4

GETIJLIJN HANS .cm. . SNELHEID.cm/s. TRANSPORT .g/m2s. RICHTING.deg.

VAARTUIG : PLUIMPOT
KASTNR. : 102.3.5-05
VISNR. : 102.3.3-10

POSITIE.X. : 54765
POSITIE.Y. : 379805

CYCLUSTIJD : 120
MIDD.TIJD : 120

DATUM : 24-06-1994
STARTTIJD : 04 u 43
EINDTIJD : 17 u 53

AFSTAND TOT BODEM: 100 CM

RIJKSWATERSTAAT
DIRECTIE ZEELAND
MEETDIENST

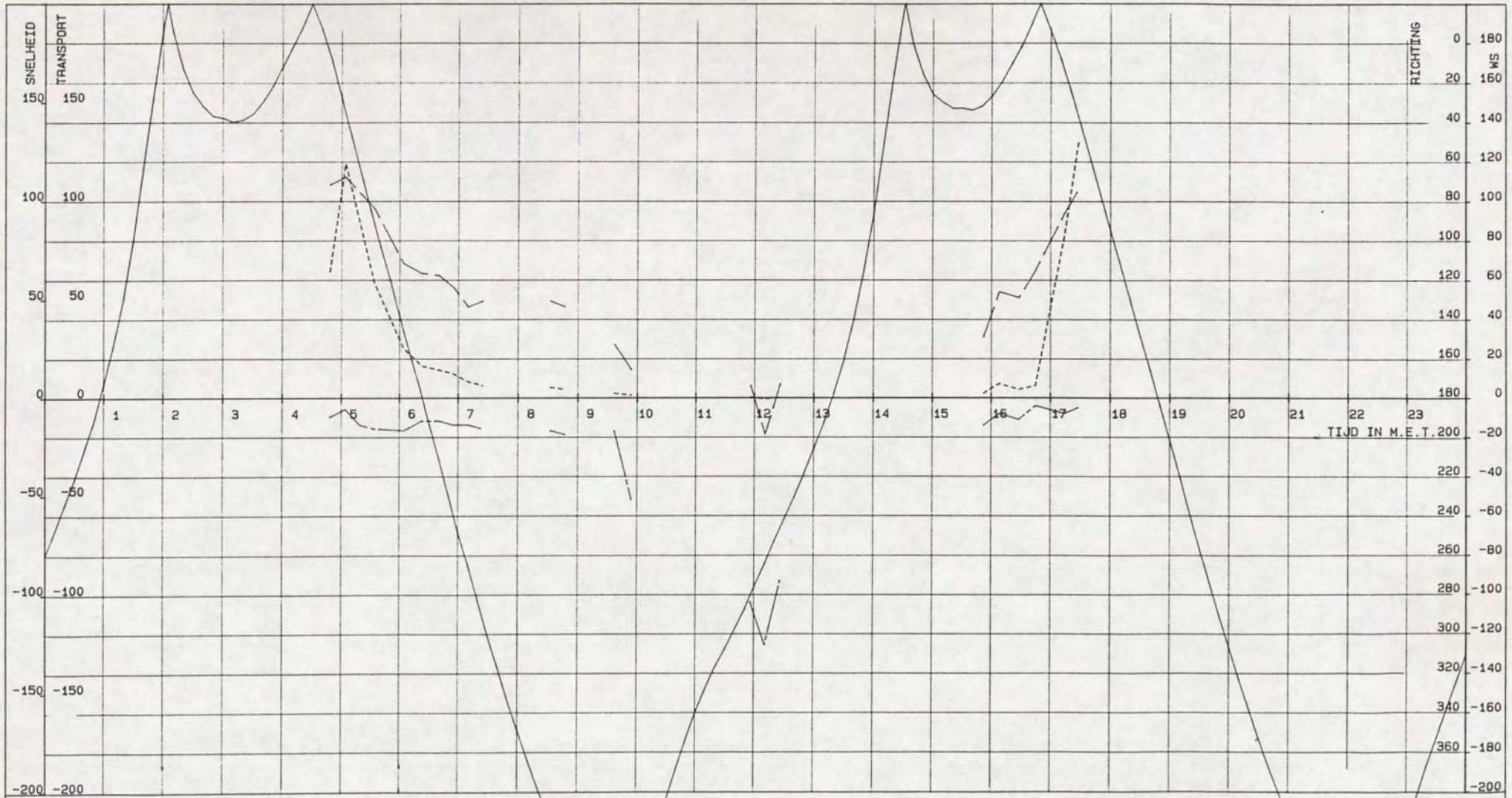

GAT VAN OSSENISSE RAAI 6 MP 4

GETIJLIJN HANS .cm. . SNELHEID.cm/s. TRANSPORT .g/m2s. RICHTING.deg.

VAARTUIG : PLUIMPOT
KASTNR. : 102.3.5-05
VISNR. : 102.3.3-10

POSITIE.X. : 54765
POSITIE.Y. : 379805

CYCLUSTIJD : 120
MIDD.TIJD : 120

DATUM : 24-06-1994
STARTTIJD : 04 u 43
EINDTIJD : 17 u 53

AFSTAND TOT BODEM: 300 CM

RIJKSWATERSTAAT
DIRECTIE ZEELAND
MEETDIENST

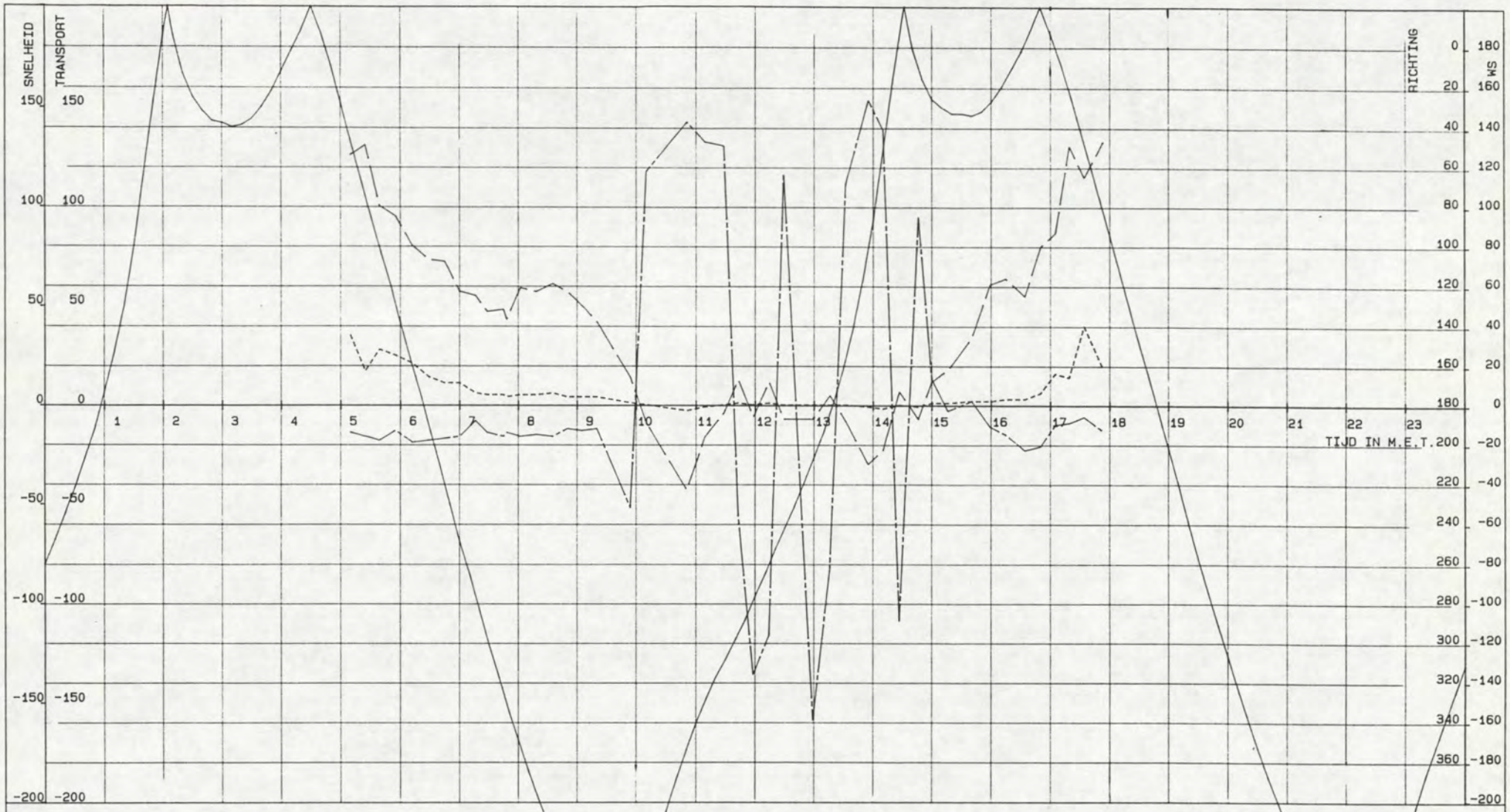

GAT VAN OSSENISSE RAAI 6 MP 4

GETIJLIJN HANS .cm. . SNELHEID.cm/s. TRANSPORT .g/m2s. RICHTING.deg.

VAARTUIG : PLUIMPOT
KASTNR. : 102.3.5-05
VISNR. : 102.3.3-10

POSITIE.X. : 54765
POSITIE.Y. : 379805

CYCLUSTIJD : 120
MIDD.TIJD : 120

DATUM : 24-06-1994
STARTTIJD : 04 u 43
EINDTIJD : 17 u 53

AFSTAND TOT OPP. : 200 CM

RIJKSWATERSTAAT
DIRECTIE ZEELAND
MEETDIENST

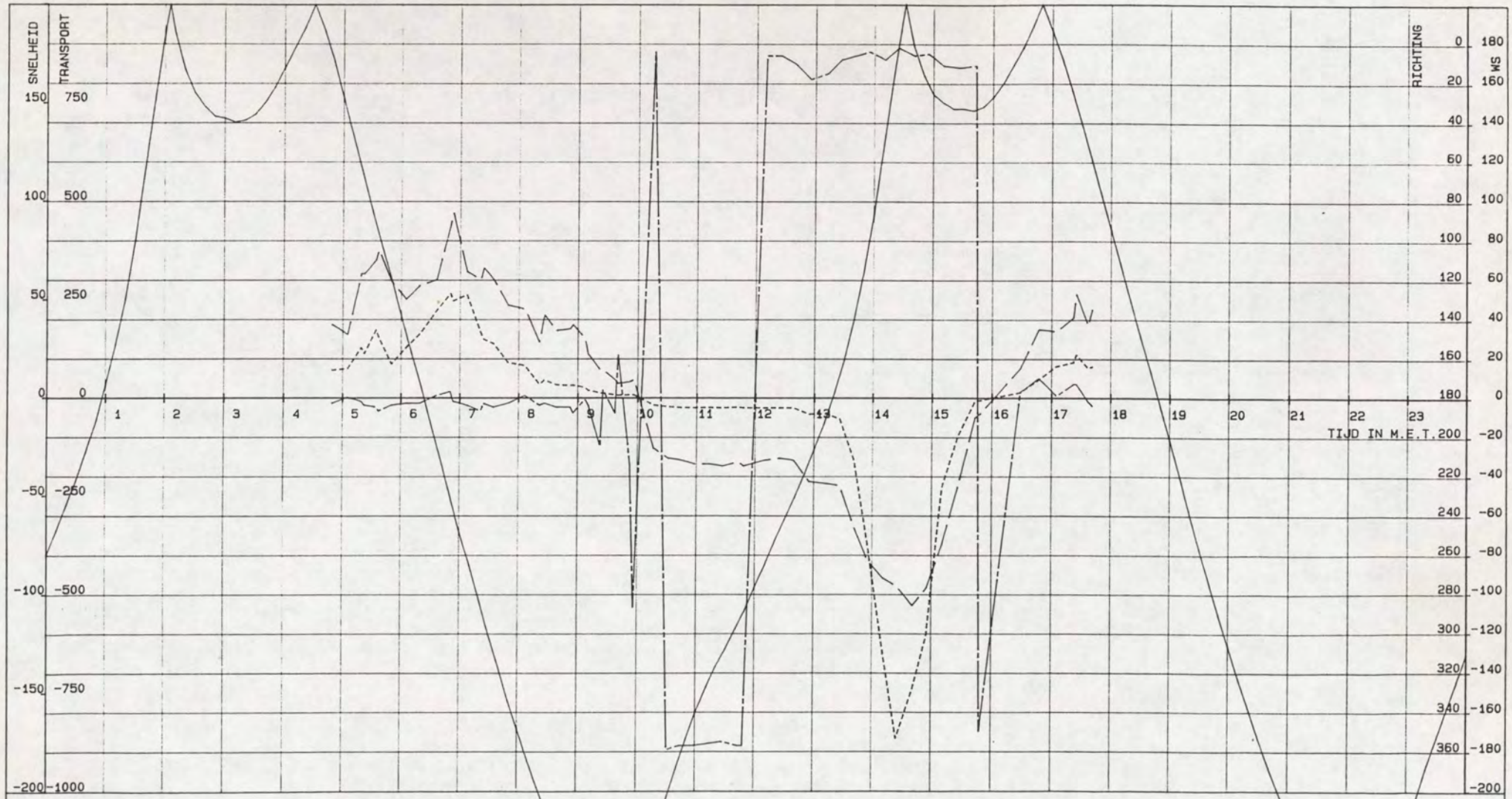

MIDDELGAT RAAI 6 MP 6

GETIJLIJN HANS .cm. . SNELHEID.cm/s. TRANSPORT .g/m2s. RICHTING.deg.

VAARTUIG : SCALDIS
KASTNR. : 102.3.5-11
VISNR. : 102.3.3-01

POSITIE.X. : 53245
POSITIE.Y. : 380544

CYCLUSTIJD : 120
MIDD.TIJD : 120

DATUM : 24-06-1994
STARTTIJD : 04 u 49
EINDTIJD : 17 u 52

AFSTAND TOT BODEM: 50 CM

RIJKSWATERSTAAT
DIRECTIE ZEELAND
MEETDIENST

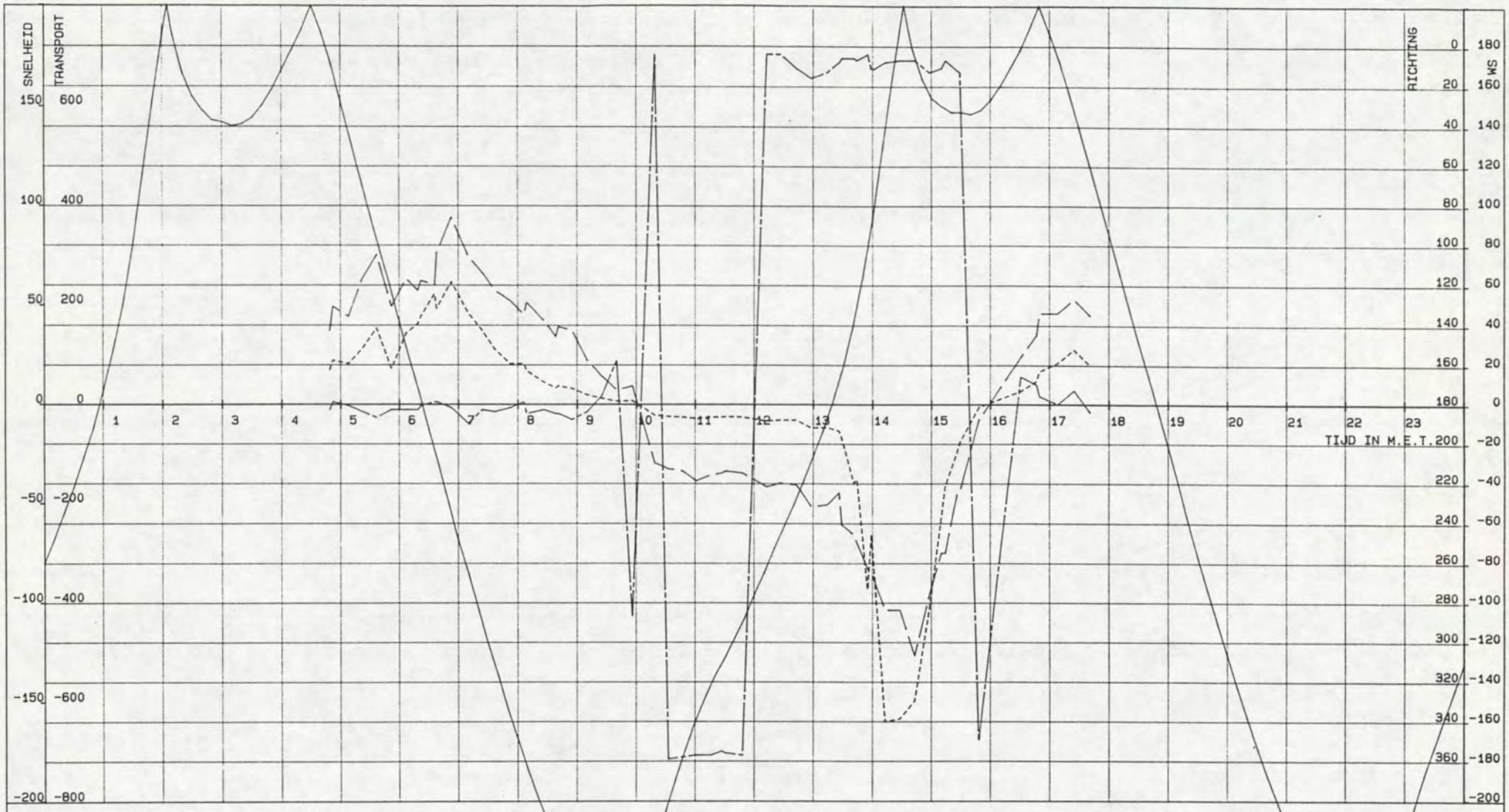

MIDDELGAT RAAI 6 MP 6

GETIJLIJN HANS .cm. . SNELHEID.cm/s. . TRANSPORT .g/m2s. RICHTING.deg.

VAARTUIG : SCALDIS
KASTNR. : 102.3.5-11
VISNR. : 102.3.3-01

POSITIE.X. : 53245
POSITIE.Y. : 380544

CYCLUSTIJD : 120
MIDD.TIJD : 120

DATUM : 24-06-1994
STARTTIJD : 04 u 49
EINDTIJD : 17 u 52

AFSTAND TOT BODEM: 100 CM

RIJKSWATERSTAAT
DIRECTIE ZEELAND
MEETDIENST

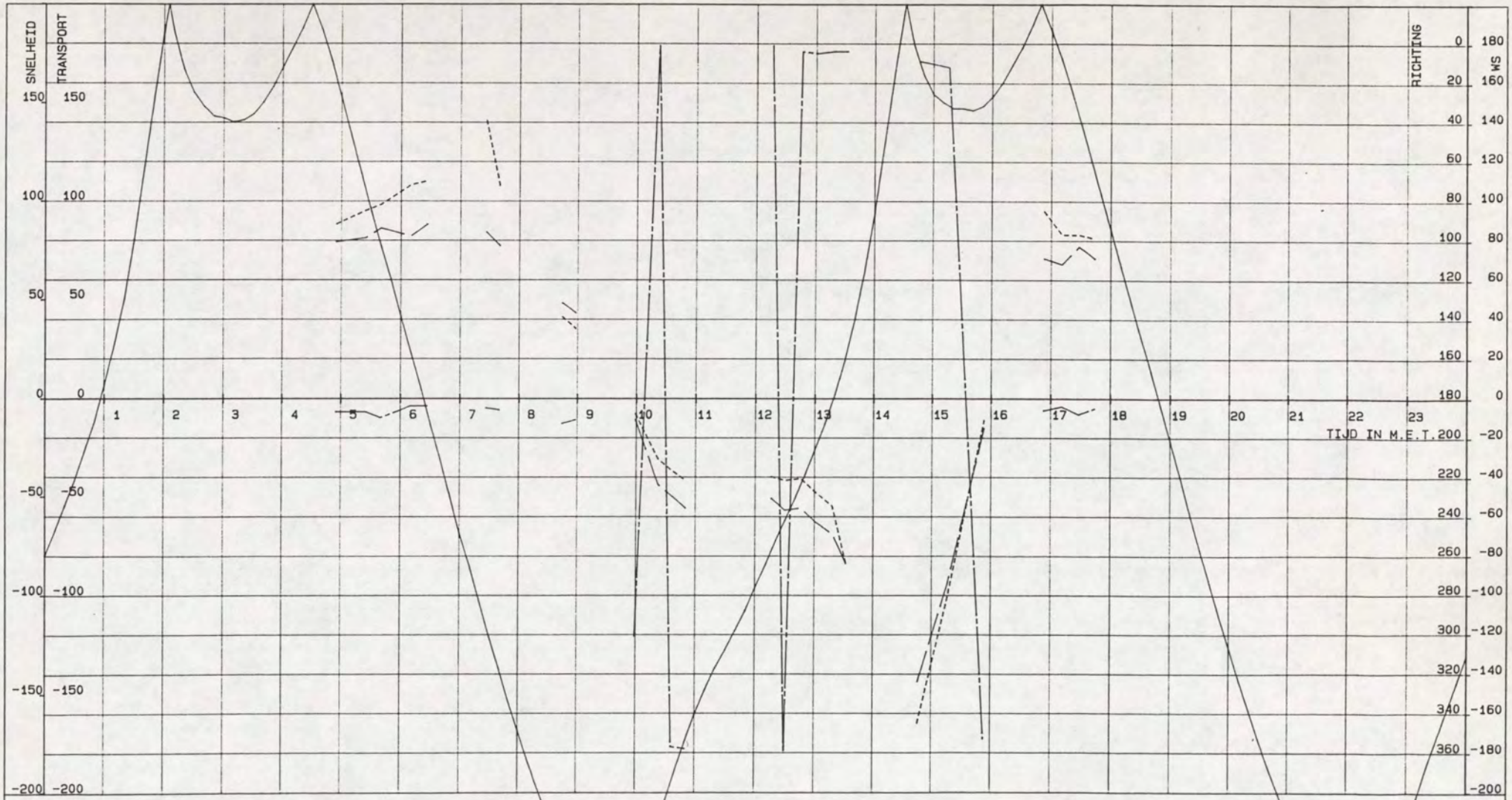

MIDDELGAT RAAI 6 MP 6

GETIJLIJN HANS .cm. . SNELHEID.cm/s. TRANSPORT .g/m2s. RICHTING.deg.

VAARTUIG : SCALDIS
KASTNR. : 102.3.5-11
VISNR. : 102.3.3-01

POSITIE.X. : 53245
POSITIE.Y. : 380544

CYCLUSTIJD : 120
MIDD.TIJD : 120

DATUM : 24-06-1994
STARTTIJD : 04 u 49
EINDTIJD : 17 u 52

AFSTAND TOT BODEM: 300 CM

RIJKSWATERSTAAT
DIRECTIE ZEELAND
MEETDIENST

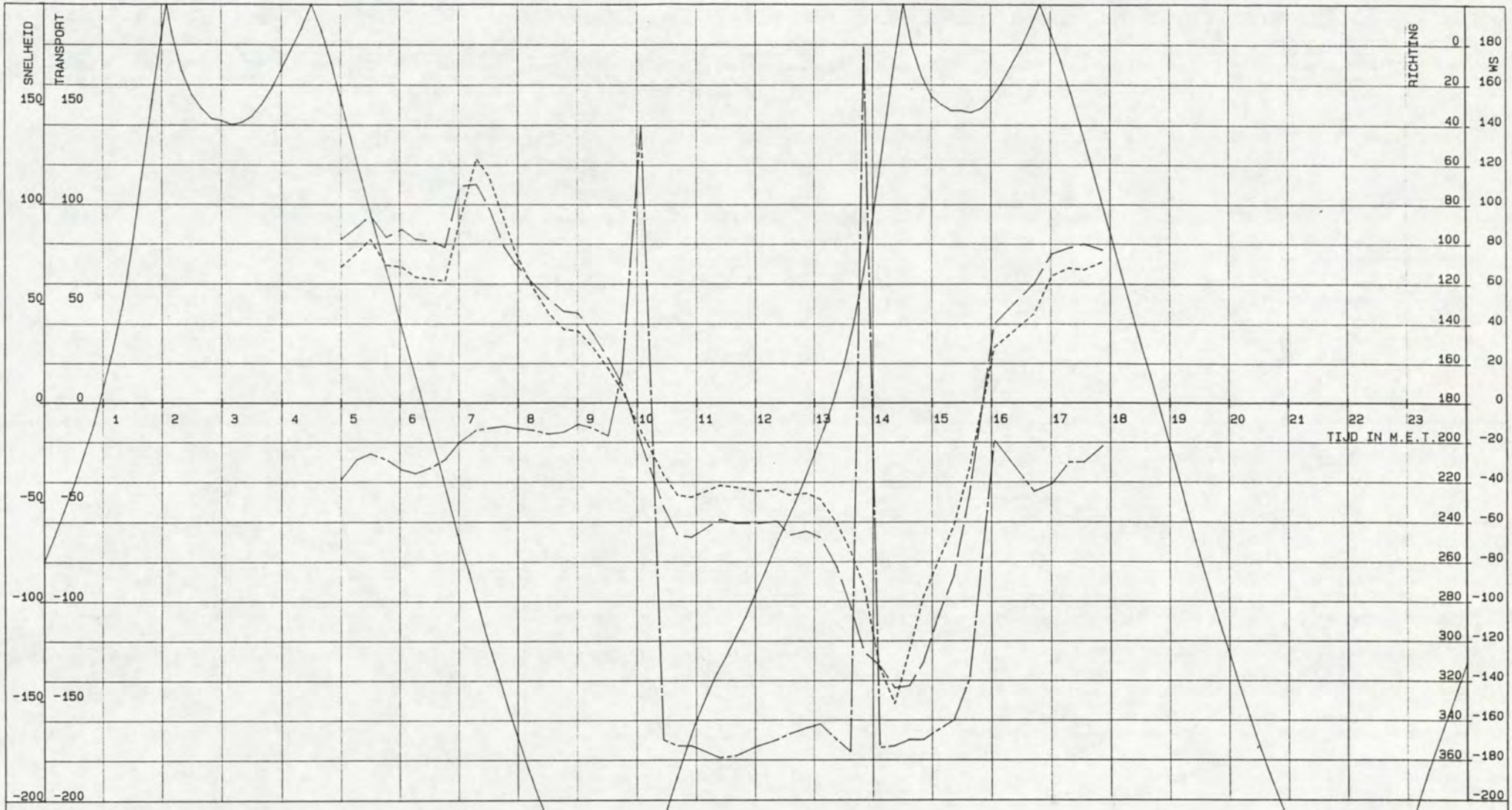

MIDDELGAT RAAI 6 MP 6

GETIJLIJN HANS .cm. . SNELHEID.cm/s. TRANSPORT .g/m2s. RICHTING.deg.

VAARTUIG : SCALDIS
KASTNR. : 102.3.5-11
VISNR. : 102.3.3-01

POSITIE.X. : 53245
POSITIE.Y. : 380544

CYCLUSTIJD : 120
MIDD.TIJD : 120

DATUM : 24-06-1994
STARTTIJD : 04 u 49
EINDTIJD : 17 u 52

AFSTAND TOT OPP. : 200 CM

RIJKSWATERSTAAT
DIRECTIE ZEELAND
MEETDIENST

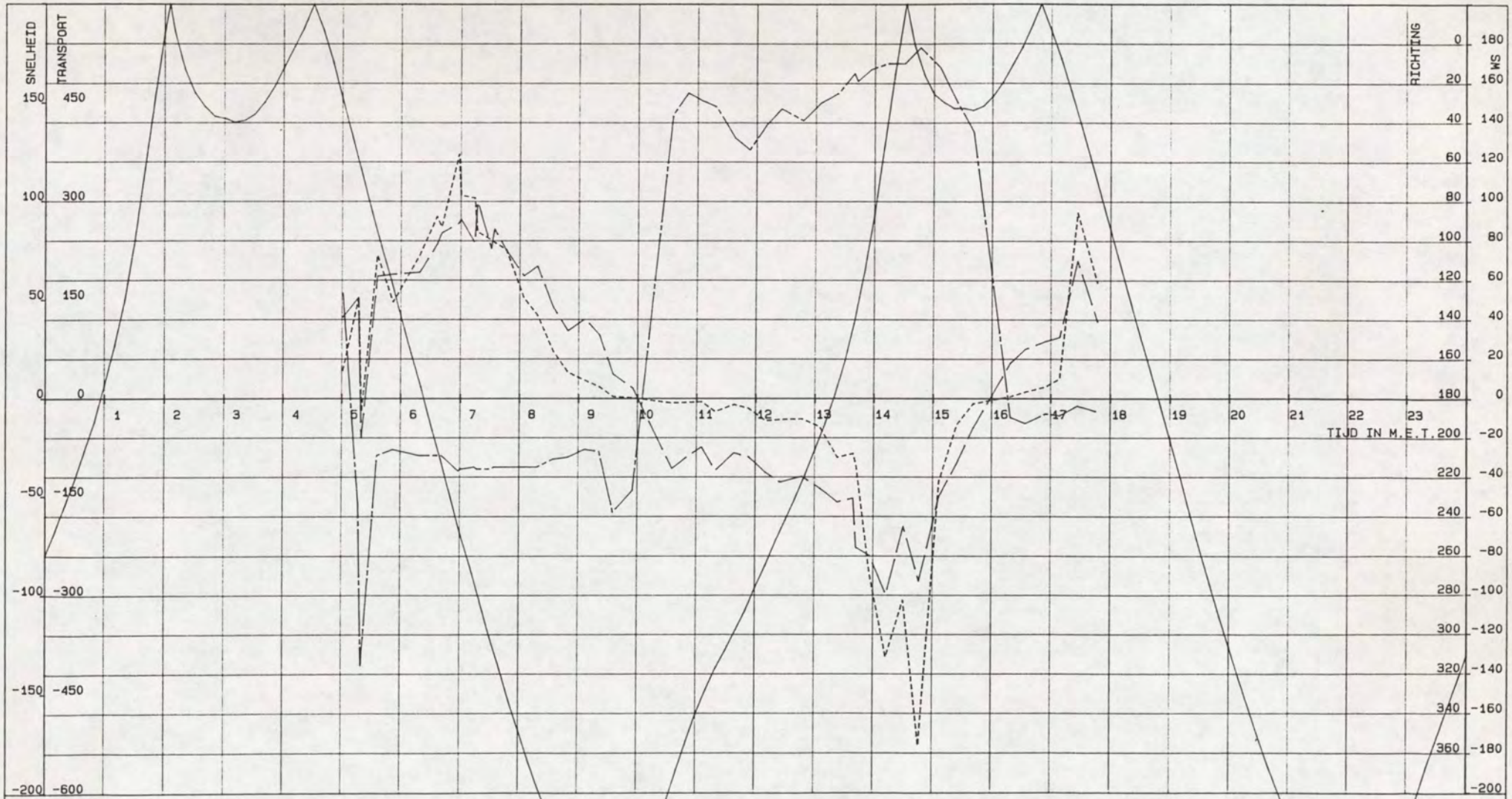

MIDDELGAT RAAI 6 MP 7

GETIJLIJN HANS .cm. . SNELHEID.cm/s. TRANSPORT .g/m2s. RICHTING.deg.

VAARTUIG : HOUTVLIET
KASTNR. : 102.3.5-08
VISNR. : 102.3.3-11

POSITIE.X. : 52712
POSITIE.Y. : 380820

CYCLUSTIJD : 120
MIDD.TIJD : 120

DATUM : 24-06-1994
STARTTIJD : 05 u 01
EINDTIJD : 17 u 58

AFSTAND TOT BODEM: 50 CM

RIJKSWATERSTAAT
DIRECTIE ZEELAND
MEETDIENST

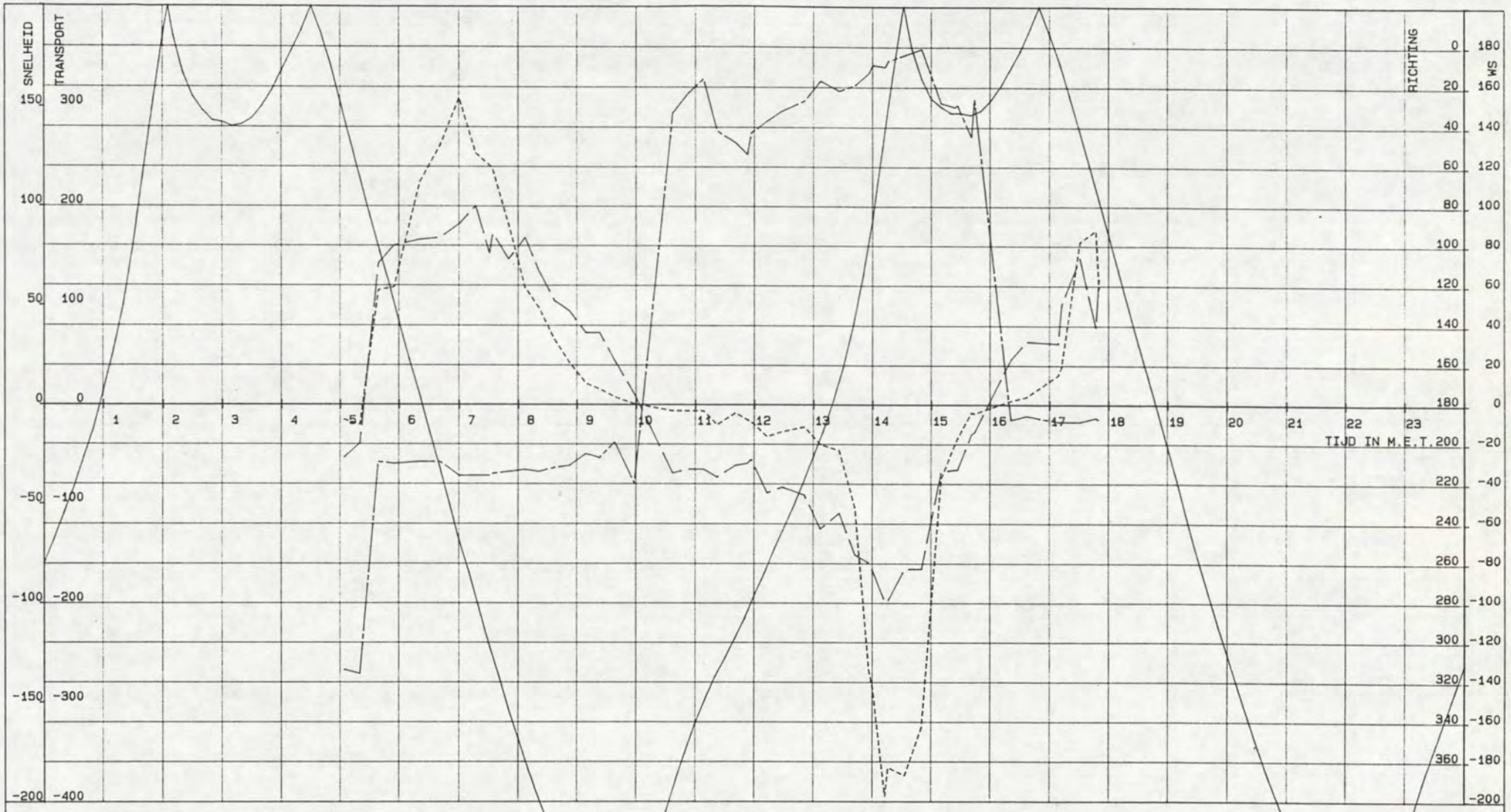

MIDDELGAT RAAI 6 MP 7

GETIJLIJN HANS .cm. . SNELHEID.cm/s. TRANSPORT .g/m2s. RICHTING.deg.

VAARTUIG : HOUTVLIET
KASTNR. : 102.3.5-08
VISNR. : 102.3.3-11

POSITIE.X. : 52712
POSITIE.Y. : 380820

CYCLUSTIJD : 120
MIDD.TIJD : 120

DATUM : 24-06-1994
STARTTIJD : 05 u 01
EINDTIJD : 17 u 58

AFSTAND TOT BODEM: 100 CM

RIJKSWATERSTAAT
DIRECTIE ZEELAND
MEETDIENST

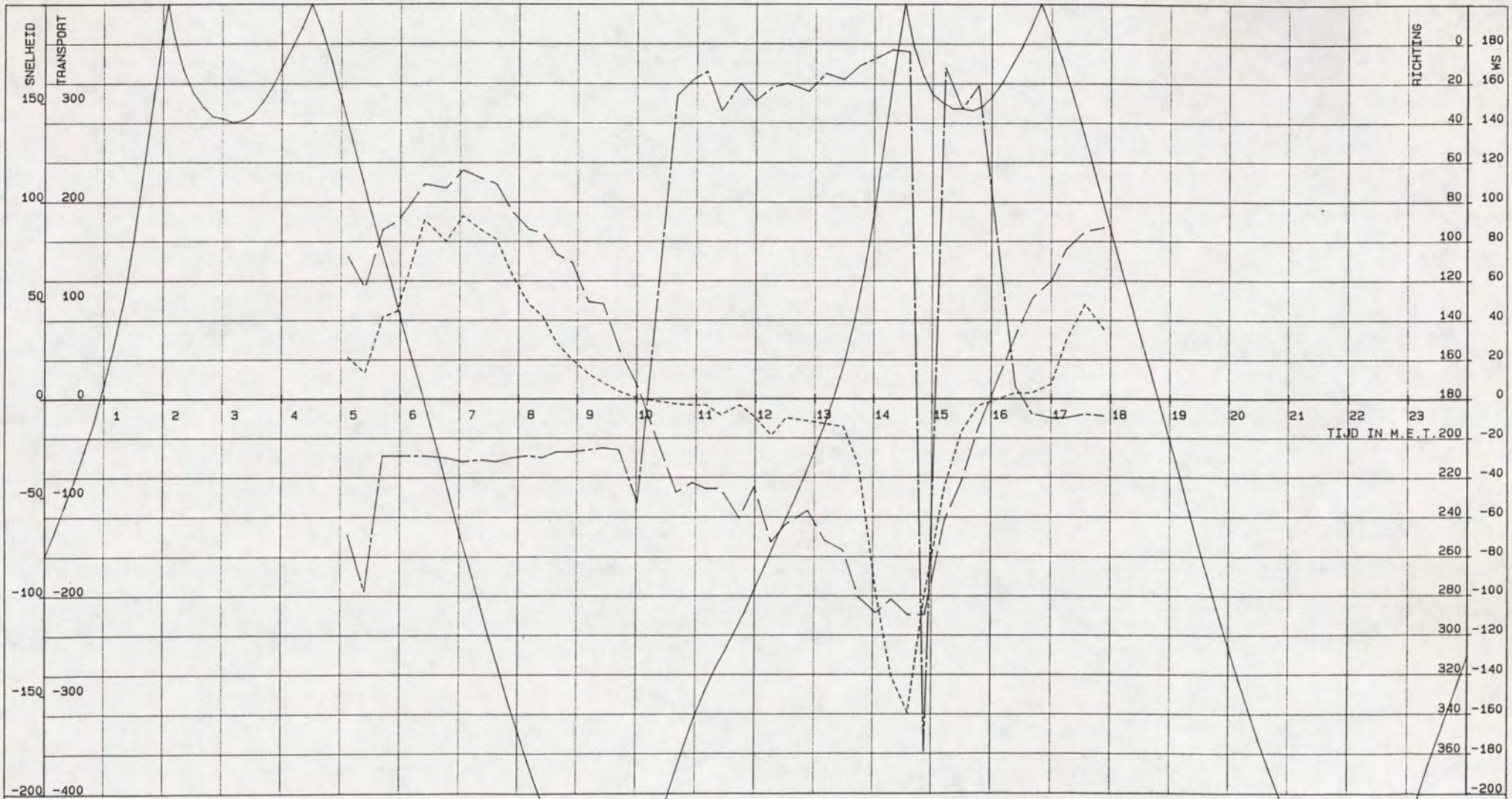

MIDDELGAT RAAI 6 MP 7

GETIJLIJN HANS .cm. . SNELHEID.cm/s. TRANSPORT .g/m2s. RICHTING.deg.

VAARTUIG : HOUTVLIET
KASTNR. : 102.3.5-08
VISNR. : 102.3.3-11

POSITIE.X. : 52712
POSITIE.Y. : 380820

CYCLUSTIJD : 120
MIDD.TIJD : 120

DATUM : 24-06-1994
STARTTIJD : 05 u 01
EINDTIJD : 17 u 58

AFSTAND TOT BODEM: 300 CM

RIJKSWATERSTAAT
DIRECTIE ZEELAND
MEETDIENST

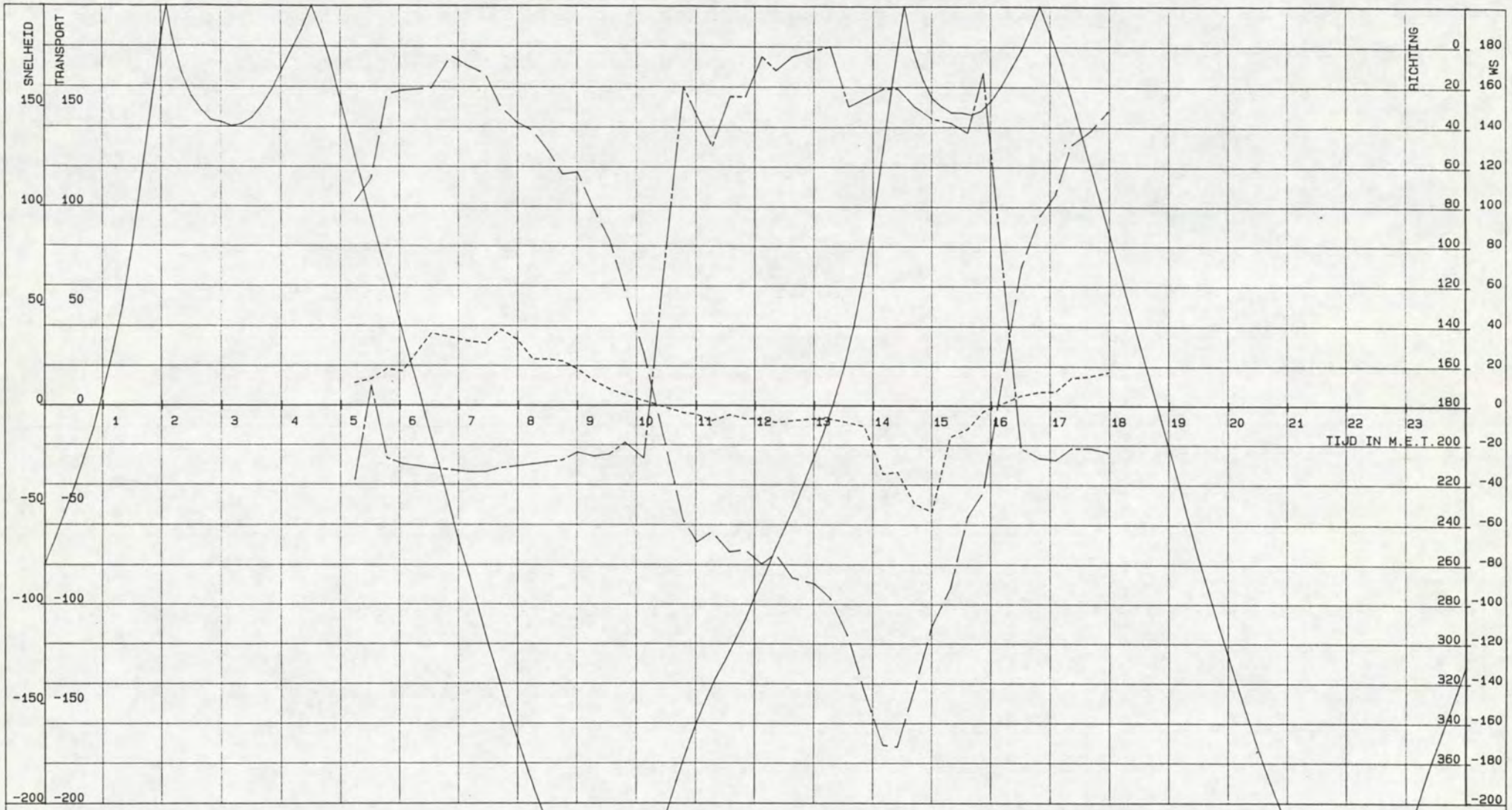

MIDDELGAT RAAI 6 MP 7

_____ GETIJLIJN HANS .cm. _ _ _ _ . SNELHEID.cm/s. ---------- TRANSPORT .g/m2s. _____ . _ _ RICHTING.deg.

VAARTUIG : HOUTVLIET
KASTNR. : 102.3.5-08
VISNR. : 102.3.3-11

POSITIE.X. : 52712
POSITIE.Y. : 380820

CYCLUSTIJD : 120
MIDD.TIJD : 120

DATUM : 24-06-1994
STARTTIJD : 05 u 01
EINDTIJD : 17 u 58

AFSTAND TOT OPP. : 200 CM

RIJKSWATERSTAAT
DIRECTIE ZEELAND
MEETDIENST

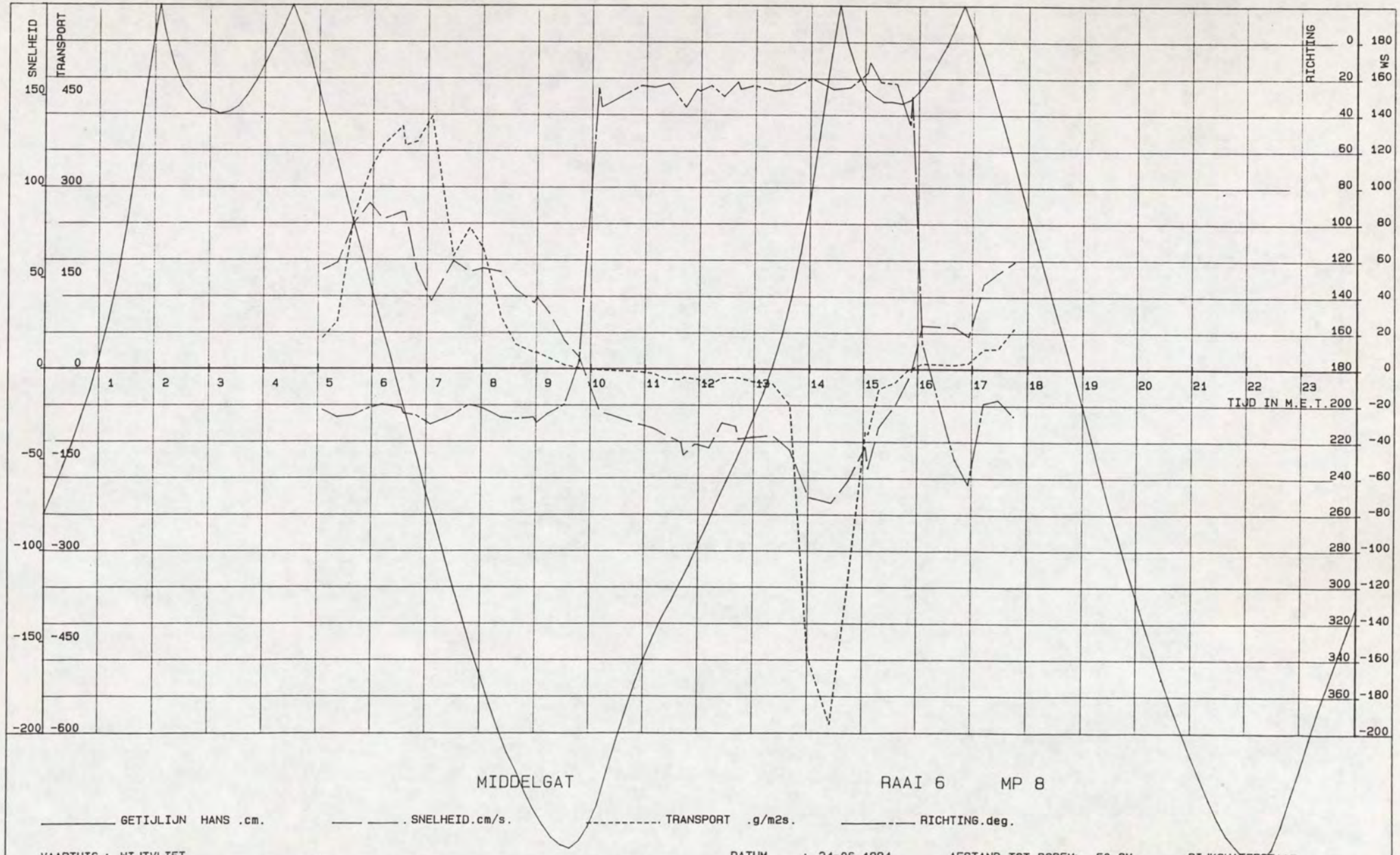

MIDDELGAT RAAI 6 MP 8

_____ GETIJLIJN HANS .cm. _ _ _ _ . SNELHEID.cm/s. ---------- TRANSPORT .g/m2s. _____._____ RICHTING.deg.

VAARTUIG : WIJTVLIET
KASTNR. : 102.3.5-07
VISNR. : 102.3.3-04

POSITIE.X. : 52460
POSITIE.Y. : 380895

CYCLUSTIJD : 120
MIDD.TIJD : 120

DATUM : 24-06-1994
STARTTIJD : 05 u 05
EINDTIJD : 17 u 55

AFSTAND TOT BODEM: 50 CM

RIJKSWATERSTAAT
DIRECTIE ZEELAND
MEETDIENST

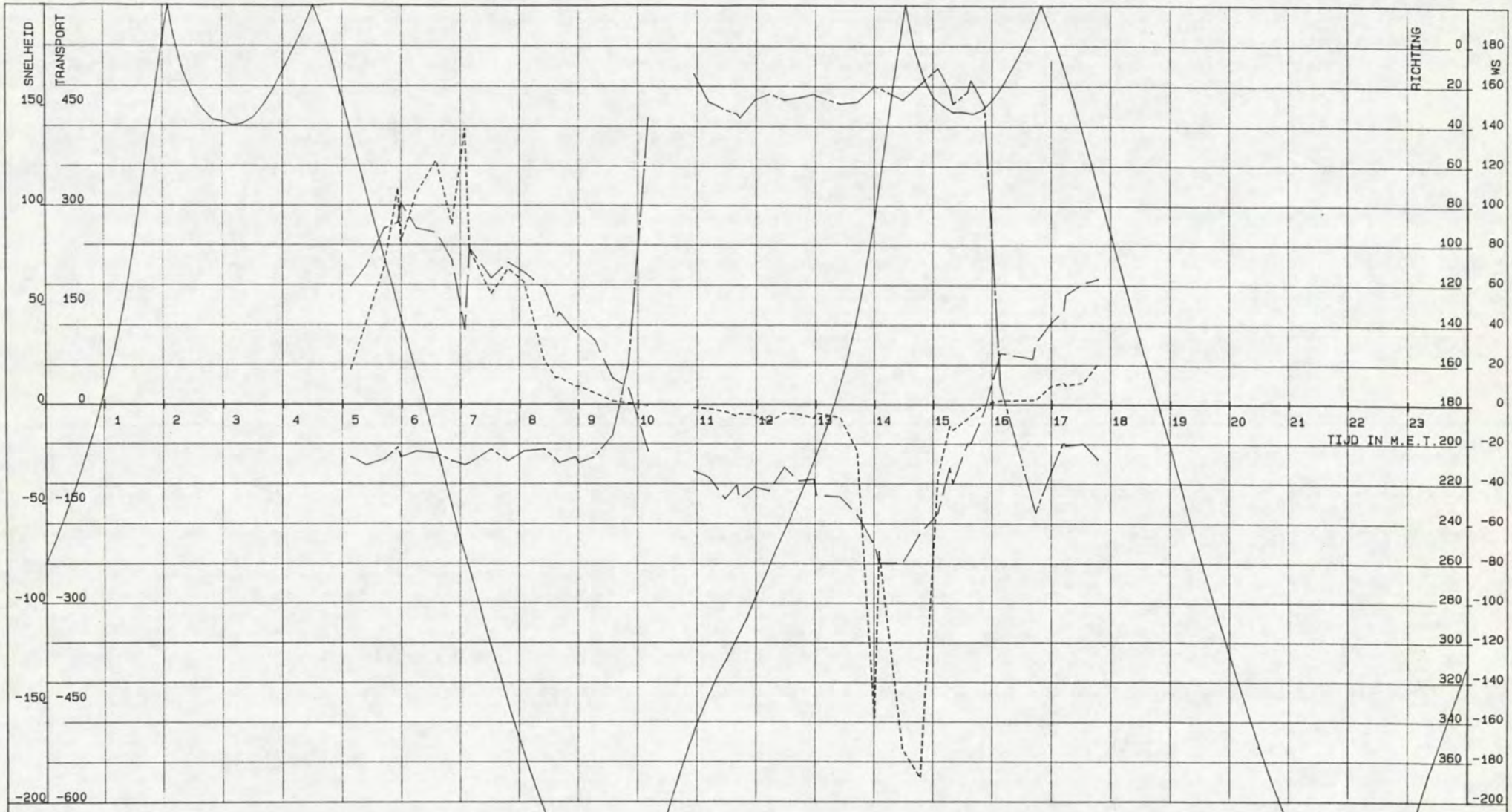

VAARTUIG : WIJTVLIET
KASTNR. : 102.3.5-07
VISNR. : 102.3.3-04

POSITIE.X. : 52460
POSITIE.Y. : 380895

CYCLUSTIJD : 120
MIDD.TIJD : 120

DATUM : 24-06-1994
STARTTIJD : 05 u 05
EINDTIJD : 17 u 55

AFSTAND TOT BODEM: 100 CM

RIJKSWATERSTAAT
DIRECTIE ZEELAND
MEETDIENST

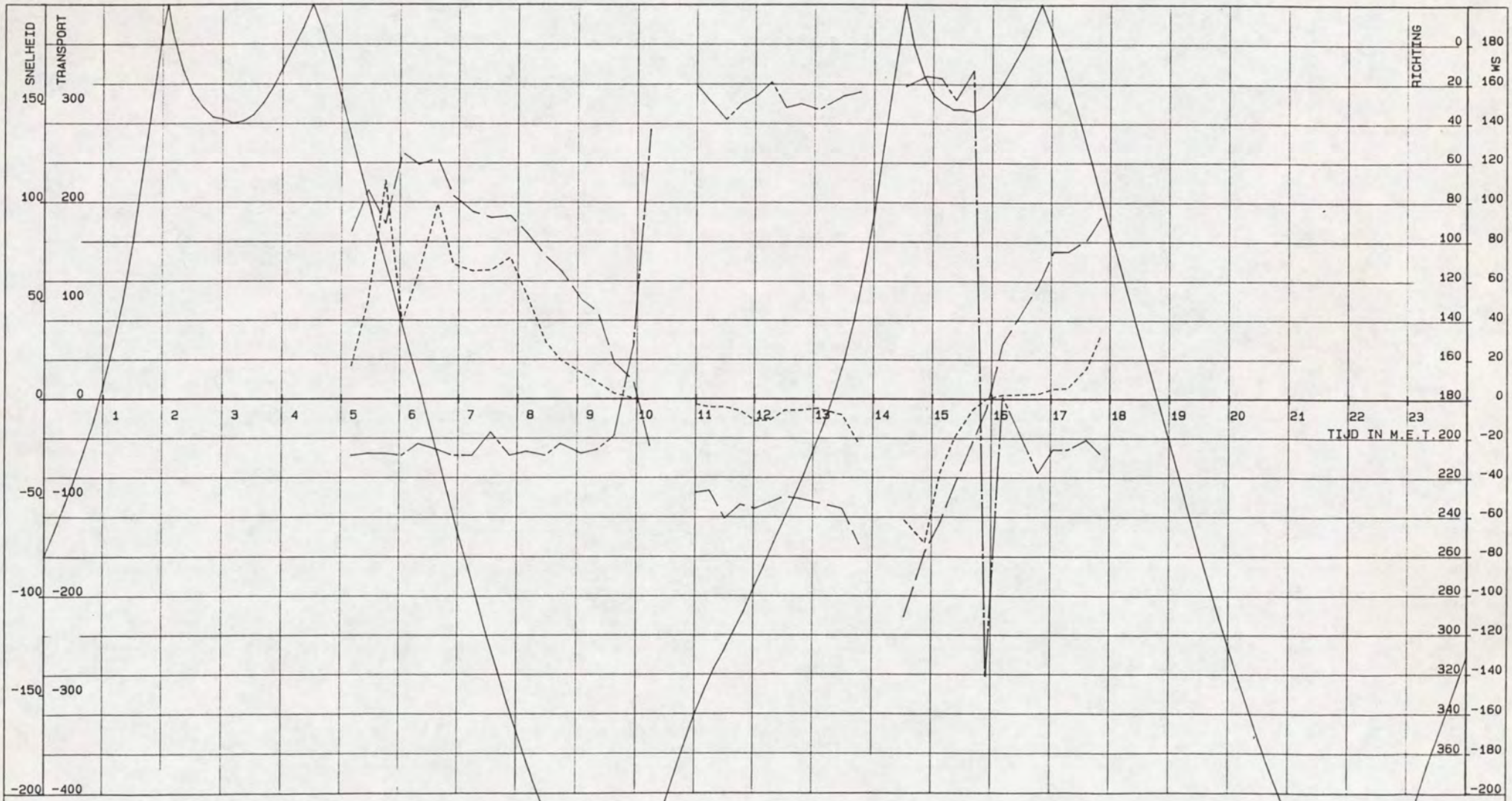

MIDDELGAT RAAI 6 MP 8

GETIJLIJN HANS .cm. . SNELHEID.cm/s. TRANSPORT .g/m2s. RICHTING.deg.

VAARTUIG : WIJTVLIET
KASTNR. : 102.3.5-07
VISNR. : 102.3.3-04

POSITIE.X. : 52460
POSITIE.Y. : 380895

CYCLUSTIJD : 120
MIDD.TIJD : 120

DATUM : 24-06-1994
STARTTIJD : 05 u 05
EINDTIJD : 17 u 55

AFSTAND TOT BODEM: 300 CM

RIJKSWATERSTAAT
DIRECTIE ZEELAND
MEETDIENST

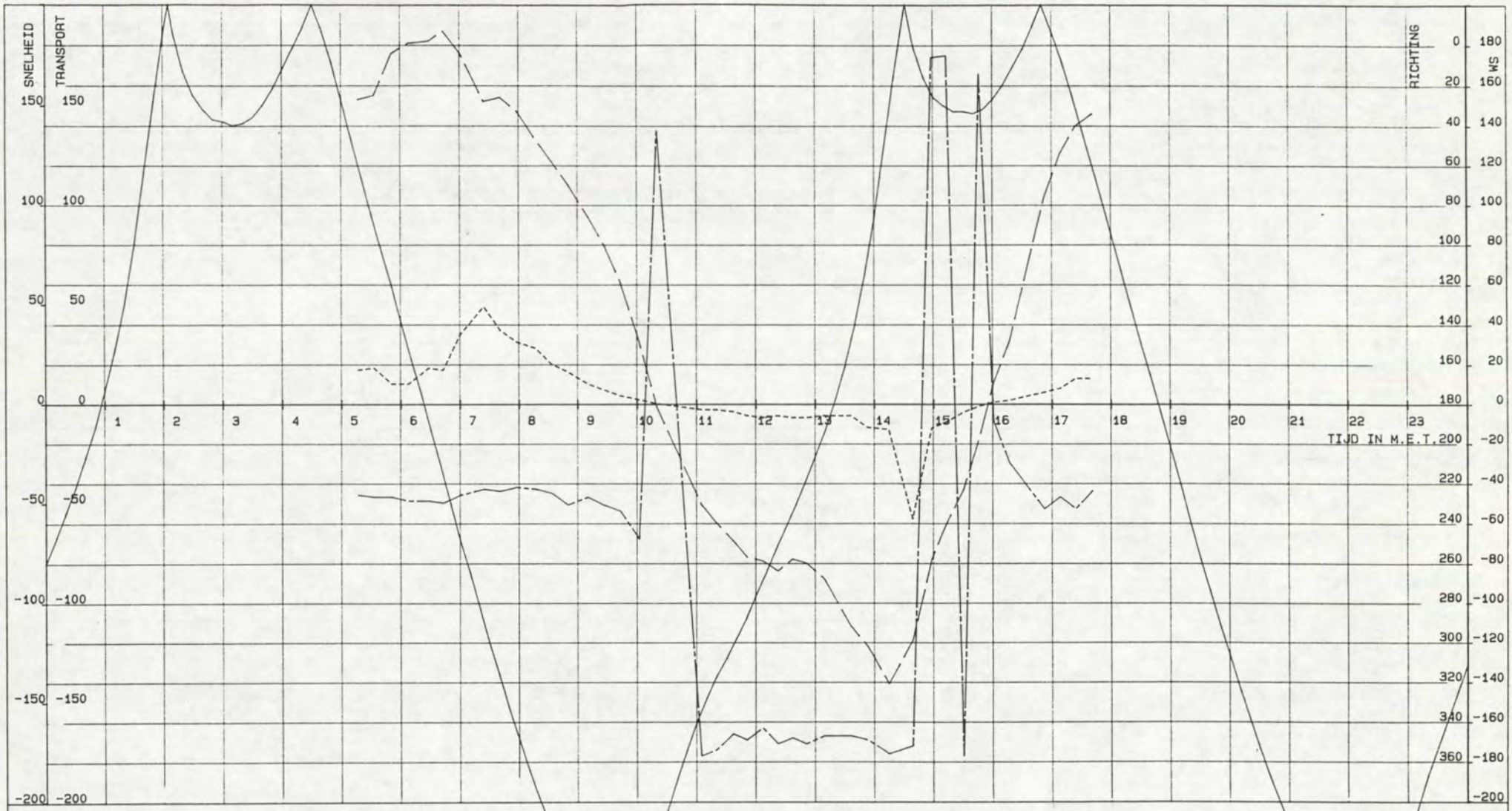

VAARTUIG : WIJTVLIET
KASTNR. : 102.3.5-07
VISNR. : 102.3.3-04

POSITIE.X. : 52460
POSITIE.Y. : 380895

CYCLUSTIJD : 120
MIDD.TIJD : 120

DATUM : 24-06-1994
STARTTIJD : 05 u 05
EINDTIJD : 17 u 55

AFSTAND TOT OPP. : 200 CM

RIJKSWATERSTAAT
DIRECTIE ZEELAND
MEETDIENST

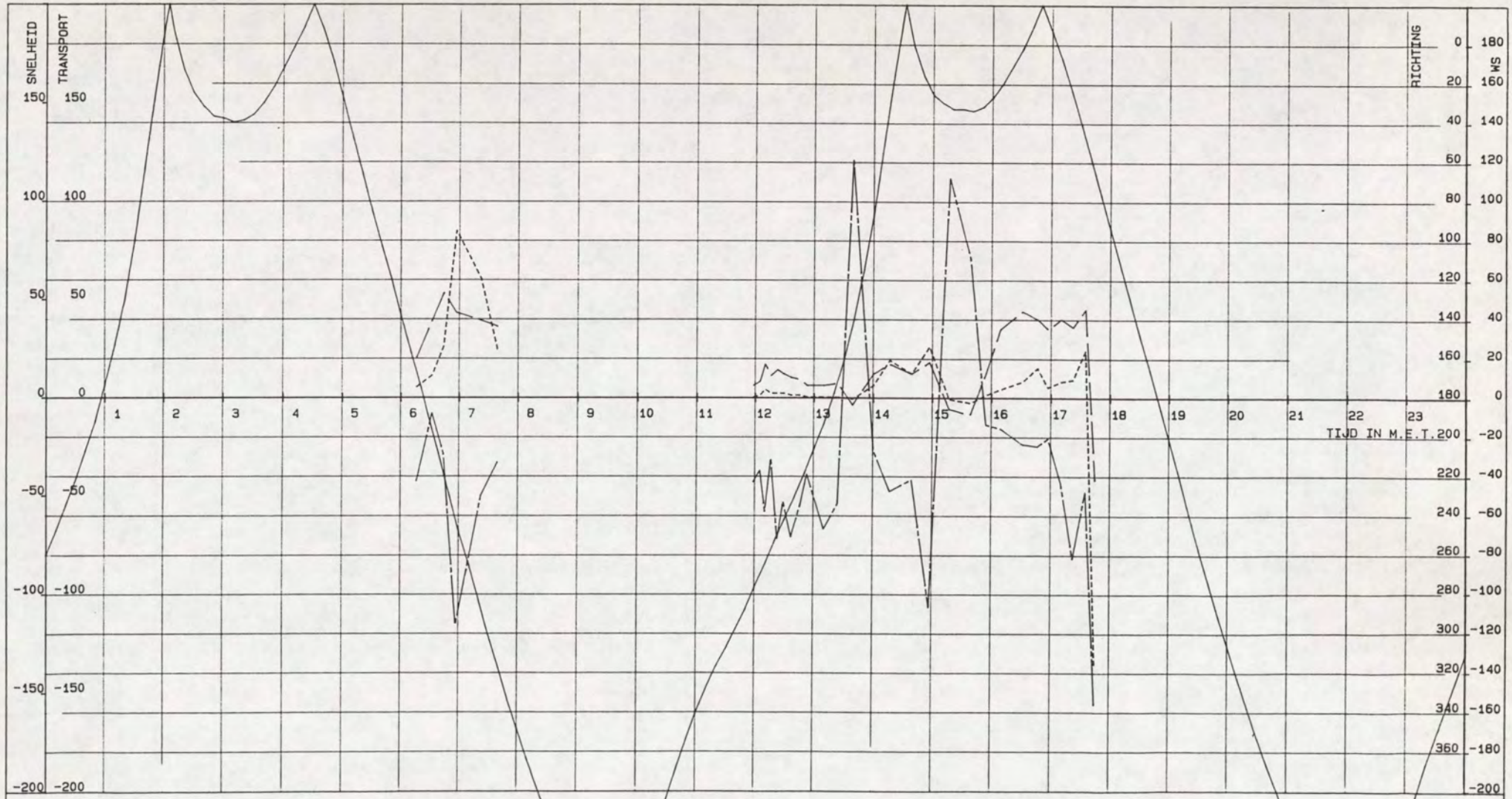

MIDDELGAT RAAI 6 MP 9

GETIJLIJN HANS .cm. . SNELHEID.cm/s. TRANSPORT .g/m2s. RICHTING.deg.

VAARTUIG : STEENVLIET
KASTNR. : 102.3.5-04
VISNR. : 102.3.3-02

POSITIE.X. : 52148
POSITIE.Y. : 381094

CYCLUSTIJD : 120
MIDD.TIJD : 120

DATUM : 24-06-1994
STARTTIJD : 06 u 16
EINDTIJD : 17 u 54

AFSTAND TOT BODEM: 50 CM

RIJKSWATERSTAAT
DIRECTIE ZEELAND
MEETDIENST

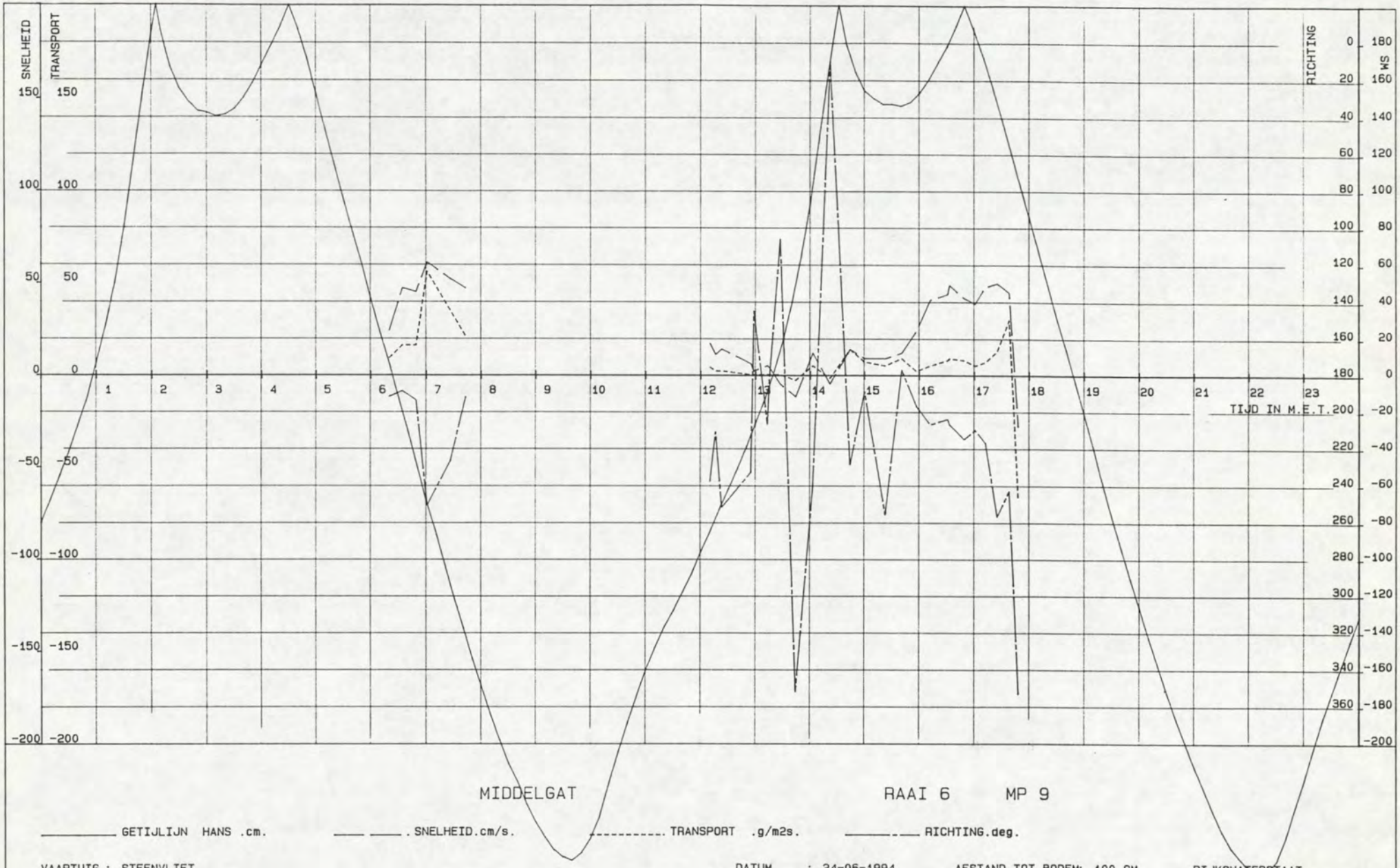

VAARTUIG : STEENVLIET
KASTNR. : 102.3.5-04
VISNR. : 102.3.3-02

POSITIE.X. : 52148
POSITIE.Y. : 381094

CYCLUSTIJD : 120
MIDD.TIJD : 120

DATUM : 24-06-1994
STARTTIJD : 06 u 16
EINDTIJD : 17 u 54

AFSTAND TOT BODEM: 100 CM

RIJKSWATERSTAAT
DIRECTIE ZEELAND
MEETDIENST

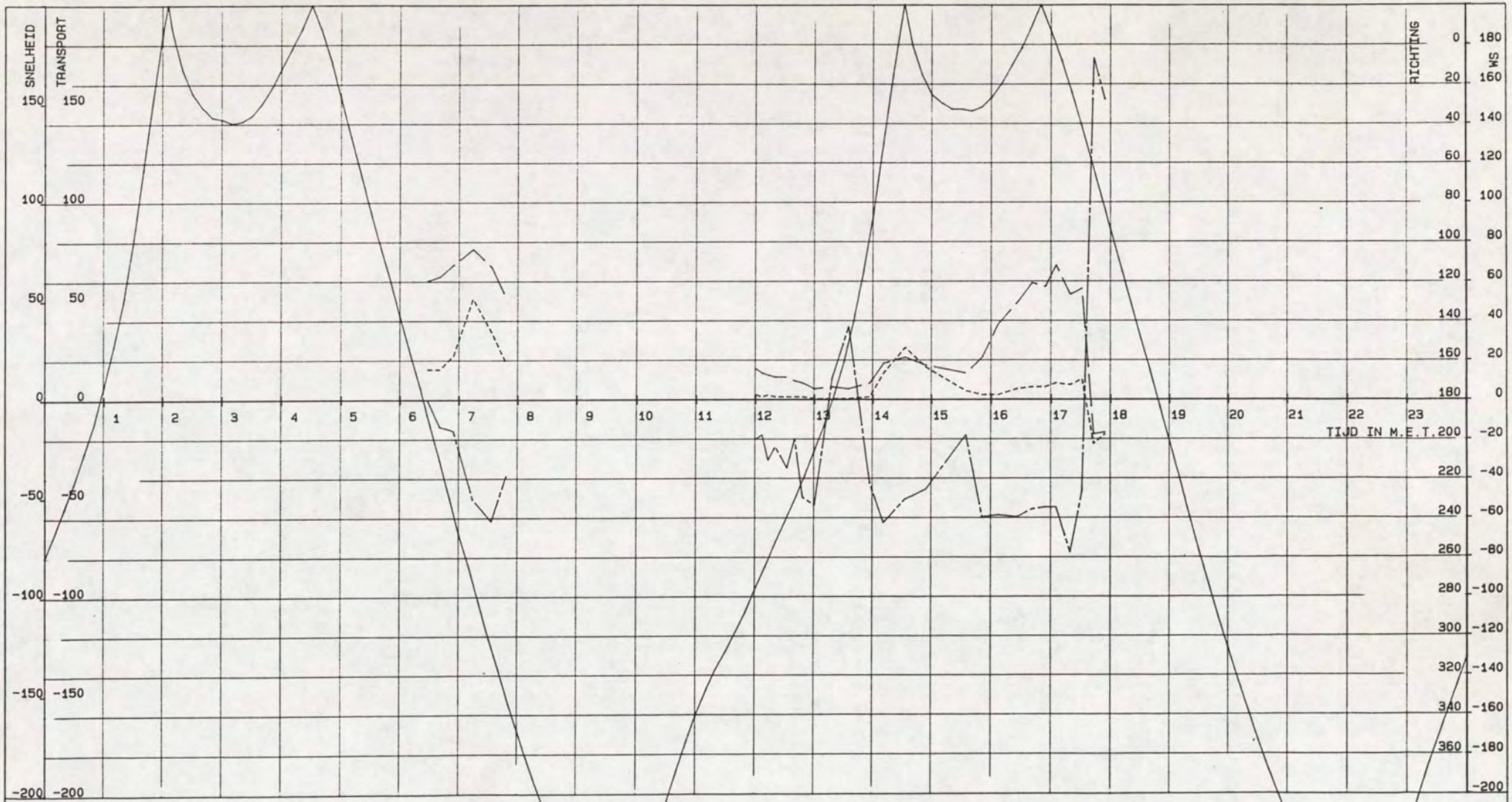

MIDDELGAT RAAI 6 MP 9

GETIJLIJN HANS .cm. . SNELHEID.cm/s. TRANSPORT .g/m2s. RICHTING.deg.

VAARTUIG : STEENVLIET
KASTNR. : 102.3.5-04
VISNR. : 102.3.3-02

POSITIE.X. : 52148
POSITIE.Y. : 381094

CYCLUSTIJD : 120
MIDD.TIJD : 120

DATUM : 24-06-1994
STARTTIJD : 06 u 16
EINDTIJD : 17 u 54

AFSTAND TOT OPP. : 100 CM

RIJKSWATERSTAAT
DIRECTIE ZEELAND
MEETDIENST

19. IJklijnen PARTECH

PARTECH-meting 24-06-1994

Raai 6 Gat van Ossenisse

mp. 1 Sierix

RIJKSWATERSTAAT
DIRECTIE ZEELAND
MEETDIENST

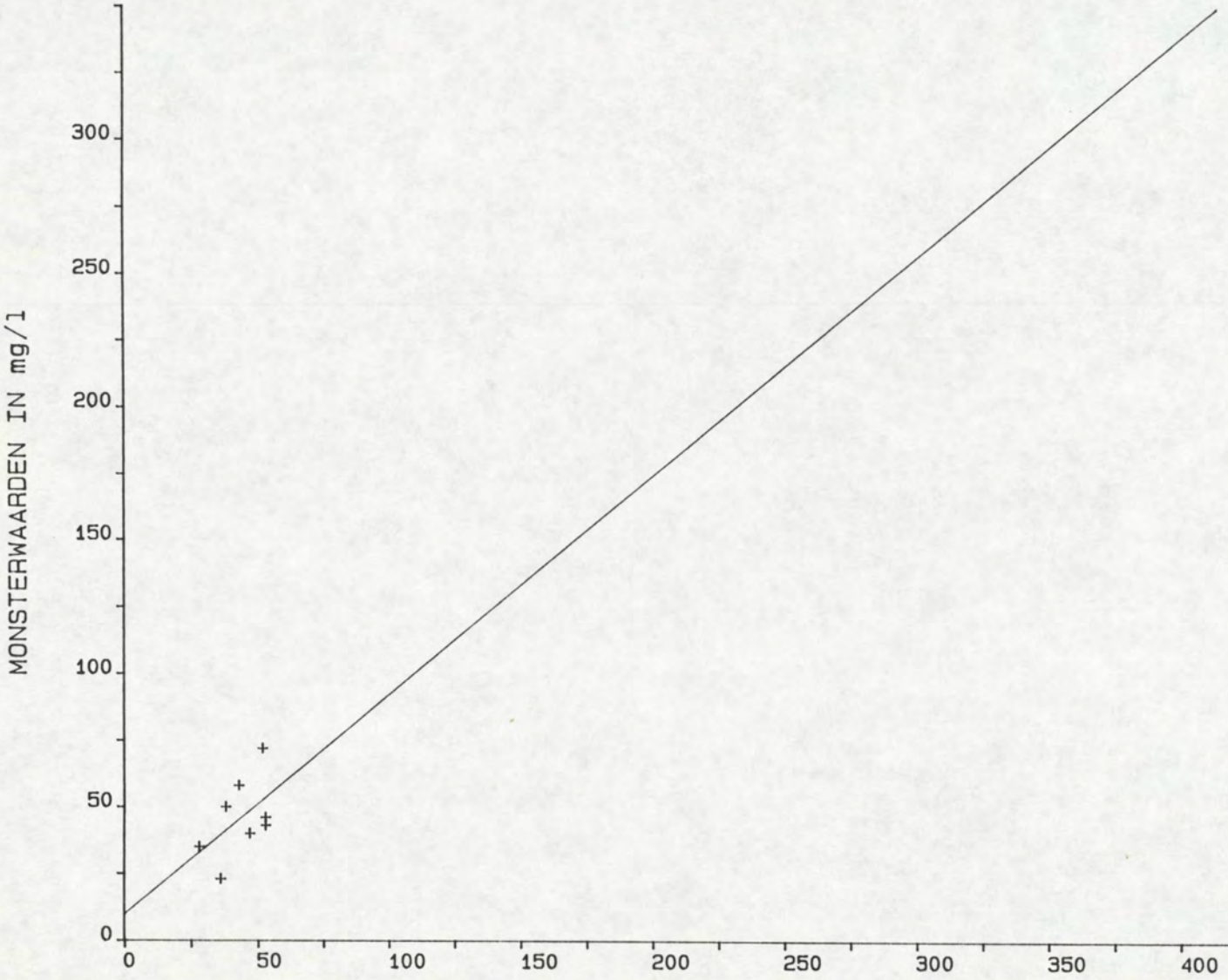

PARTECH nr. 01

Y = A0 + A1 * X		
A0	=	9.8728
A1	=	.8229
R	=	.5115
SYX	=	12.7073
X-GEM	=	43.7500
STAFW X	=	9.1924
Y-GEM	=	45.8750
STAFW Y	=	14.7884
N	=	8.

PARTECH-meting 24-06-1994

Raai 6 Gat van Ossenisse

mp. 3 Argus

RIJKSWATERSTAAT
DIRECTIE ZEELAND
MEETDIENST

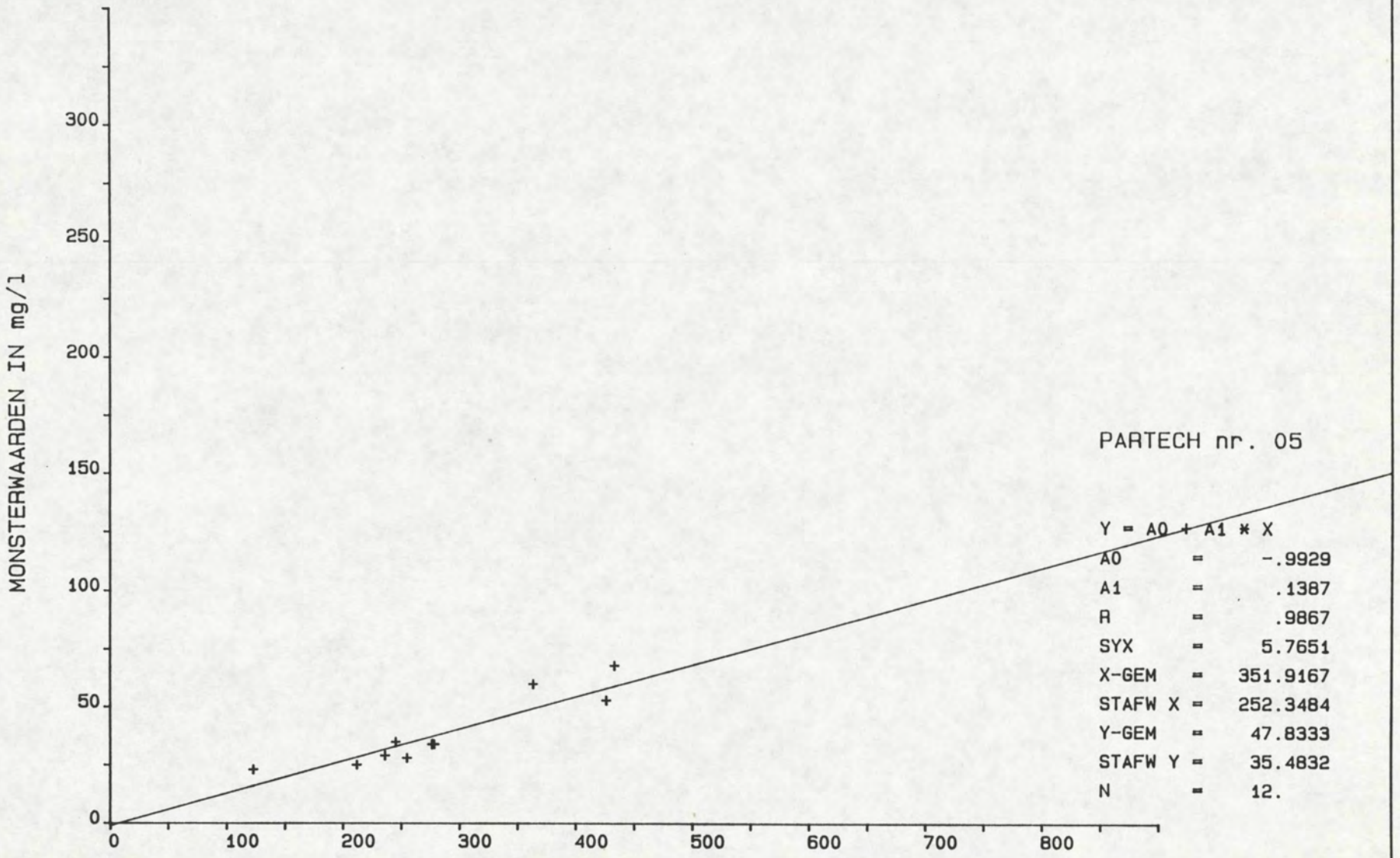

PARTECH nr. 05

Y = A0 + A1 * X		
A0	=	-.9929
A1	=	.1387
R	=	.9867
SYX	=	5.7651
X-GEM	=	351.9167
STAFW X	=	252.3484
Y-GEM	=	47.8333
STAFW Y	=	35.4832
N	=	12.

PARTECH-meting 24-06-1994

Raai 6 Gat van Ossenisse

mp. 4 Pluimpot

RIJKSWATERSTAAT
DIRECTIE ZEELAND
MEETDIENST

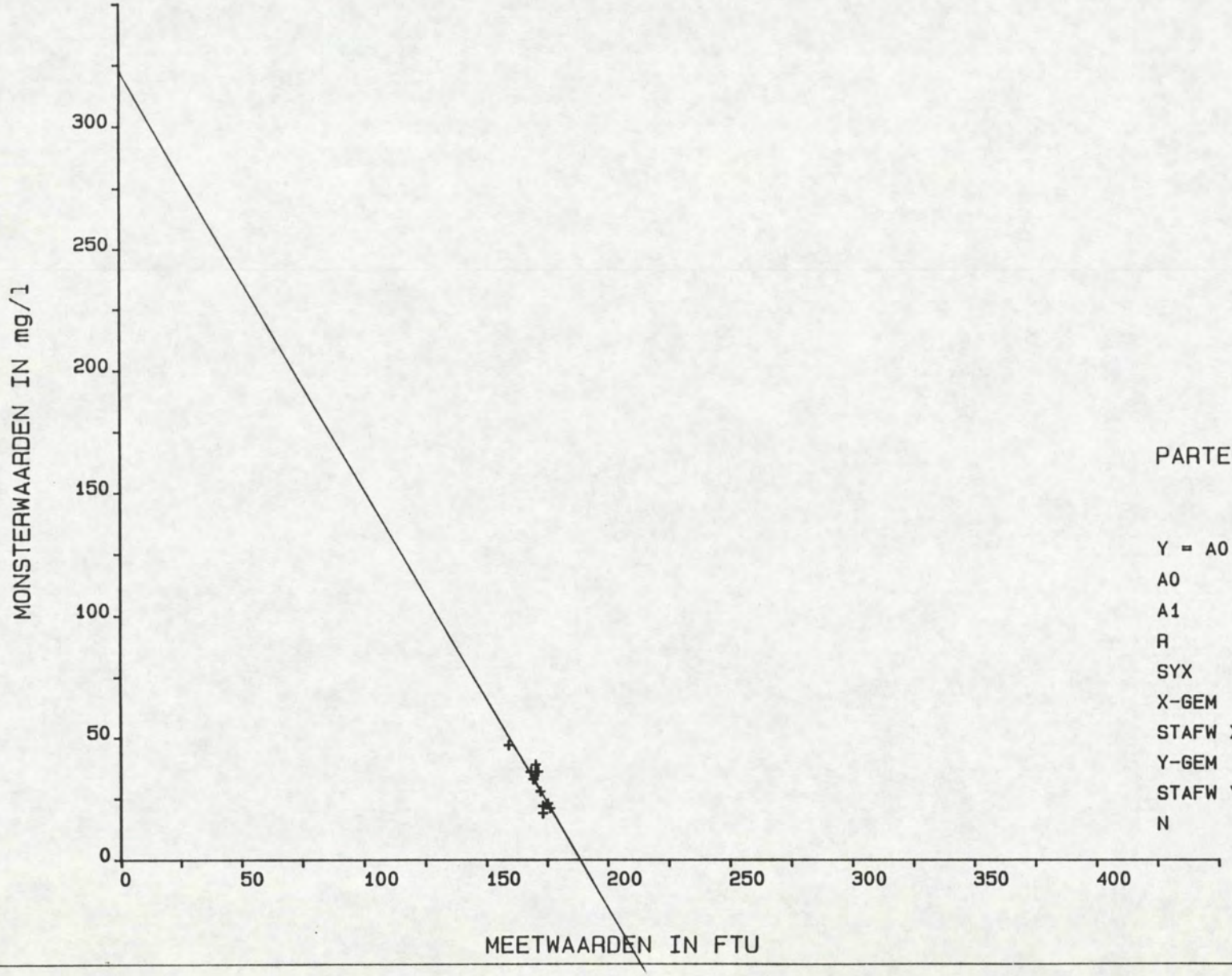

PARTECH nr. 02

Y = A0 + A1 * X		
A0	=	322.3417
A1	=	-1.7085
R	=	-.8697
SYX	=	4.2633
X-GEM	=	170.3333
STAFW X	=	4.3965
Y-GEM	=	31.3333
STAFW Y	=	8.6375
N	=	12.

PARTECH-meting 24-06-1994

Raai 6 Middelgat

mp. 6 Scaldis

RIJKSWATERSTAAT
DIRECTIE ZEELAND
MEETDIENST

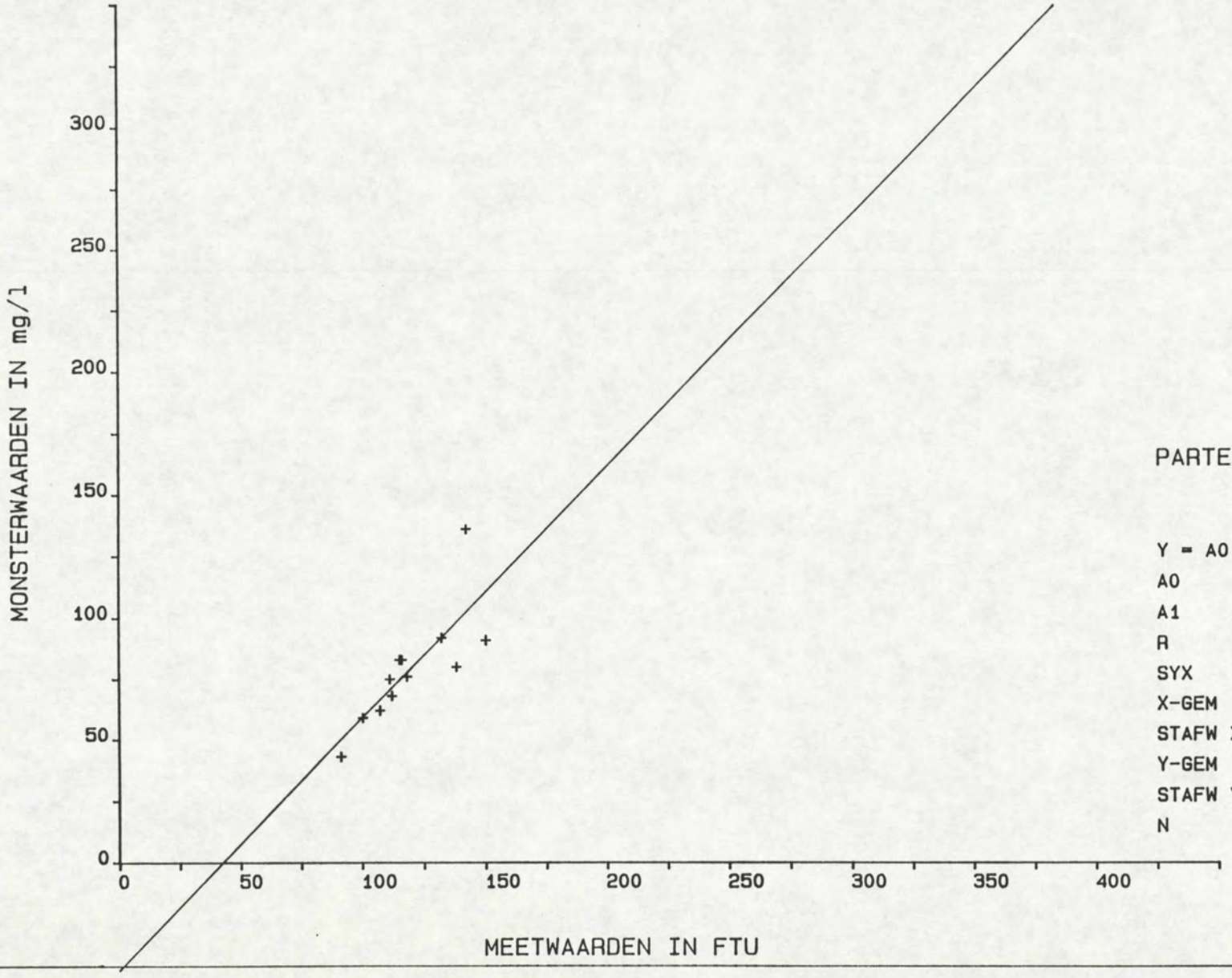

PARTECH nr. 10

Y = A0 + A1 * X		
A0	=	-43.8072
A1	=	1.0291
R	=	.7984
SYX	=	13.7370
X-GEM	=	119.3333
STAFW X	=	17.7013
Y-GEM	=	79.0000
STAFW Y	=	22.8155
N	=	12.

PARTECH-meting 24-06-1994

Raai 6 Middelgat

mp. 7 Houtvliet

RIJKSWATERSTAAT
DIRECTIE ZEELAND
MEETDIENST

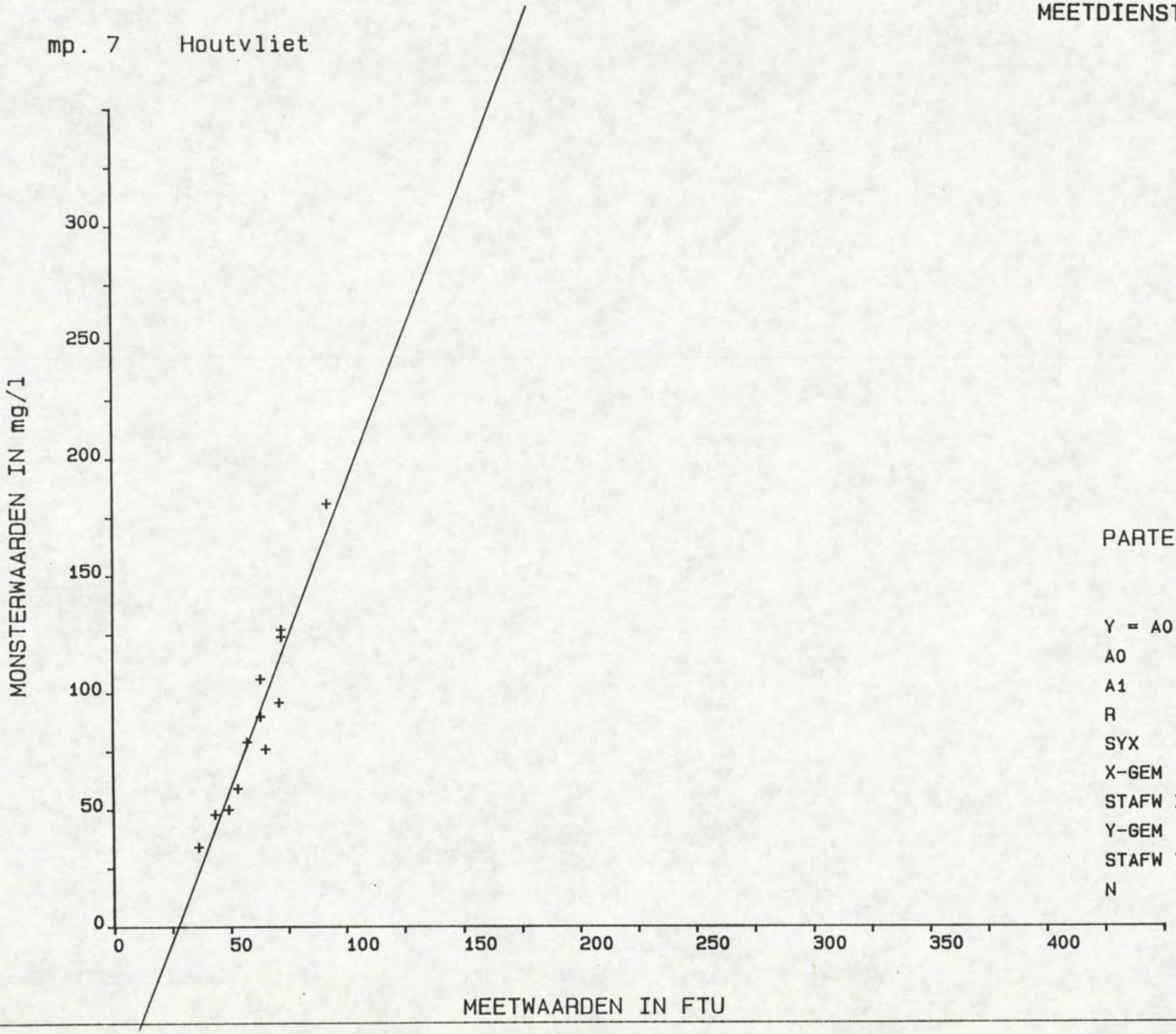

PARTECH nr. 04

Y = A0 + A1 * X		
A0	=	-72.0870
A1	=	2.6291
R	=	.9568
SYX	=	12.0454
X-GEM	=	61.3333
STAFW X	=	15.0715
Y-GEM	=	89.1667
STAFW Y	=	41.4155
N	=	12.

PARTECH-meting 24-06-1994

Raai 6 Middelgat

mp. 8 Wijtvliet

RIJKSWATERSTAAT
DIRECTIE ZEELAND
MEETDIENST

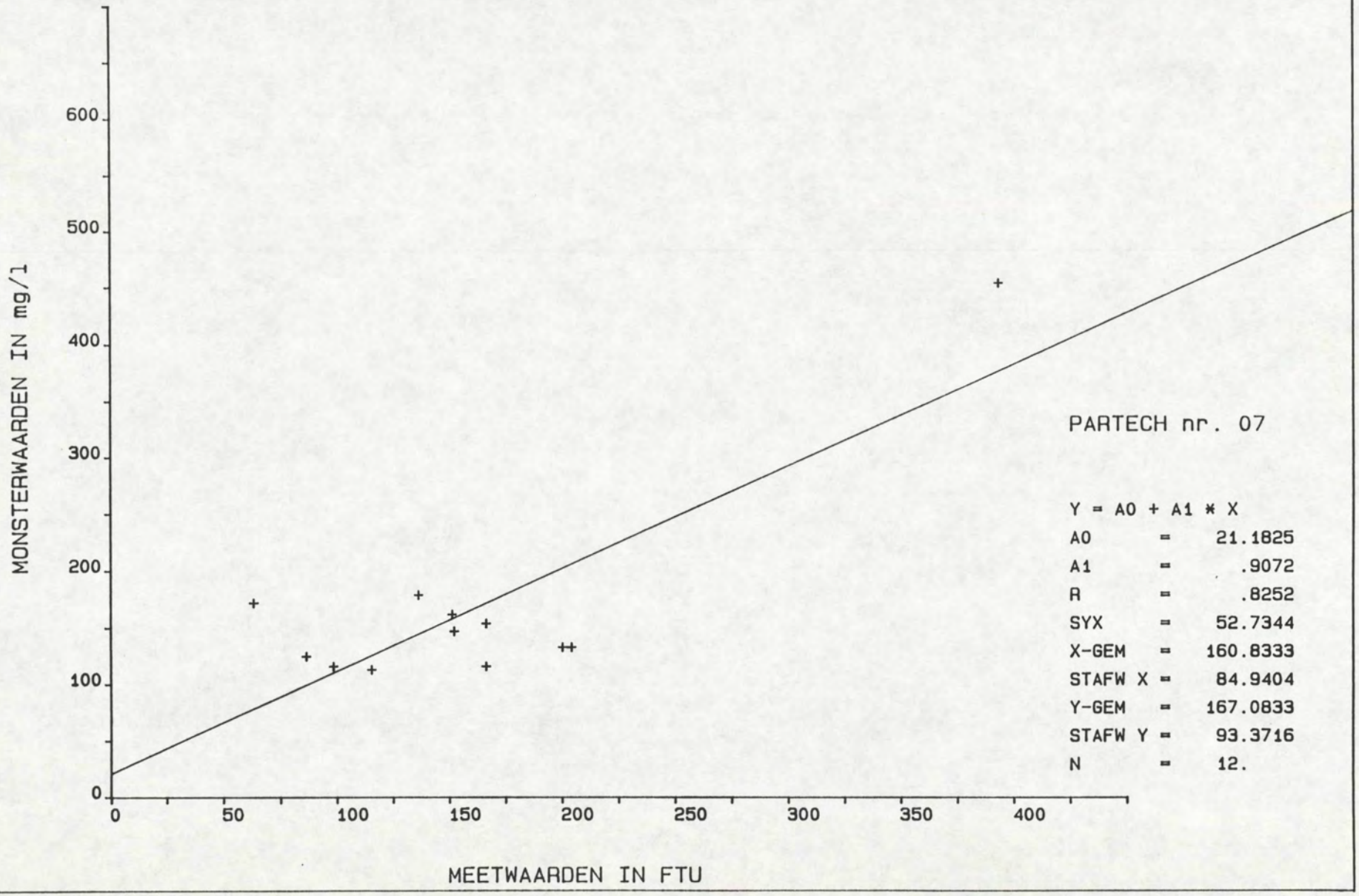

PARTECH nr. 07

Y = A0 + A1 * X		
A0	=	21.1825
A1	=	.9072
R	=	.8252
SYX	=	52.7344
X-GEM	=	160.8333
STAFW X	=	84.9404
Y-GEM	=	167.0833
STAFW Y	=	93.3716
N	=	12.

20. Vertikalen - slibconcentratie

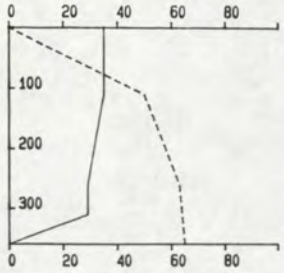

0455 0502 360
30 199 49

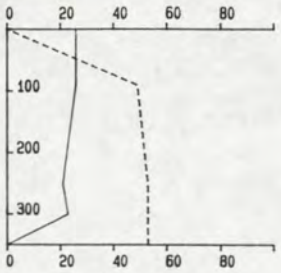

0506 0512 350
22 192 45

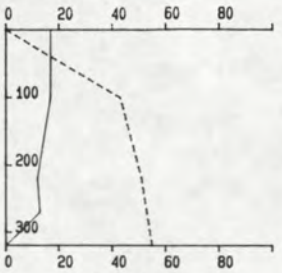

0519 0525 320
14 190 41

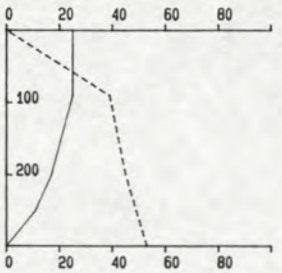

0530 0536 300
18 202 38

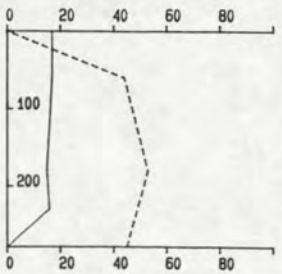

0542 0549 280
15 199 43

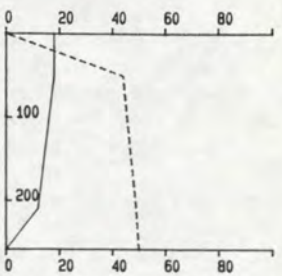

0552 0555 260
14 193 42

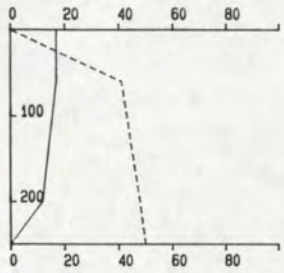

0559 0602 250
13 208 40

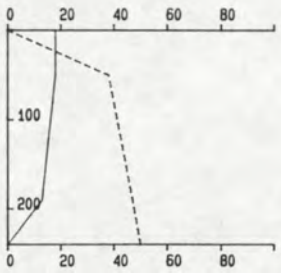

0605 0608 240
14 202 39

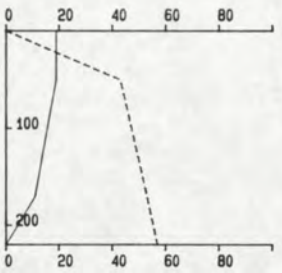

0612 0615 220
14 213 44

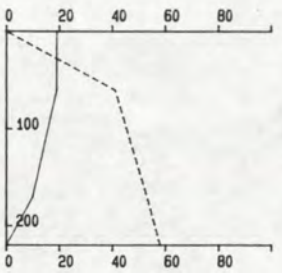

0619 0622 220
14 215 42

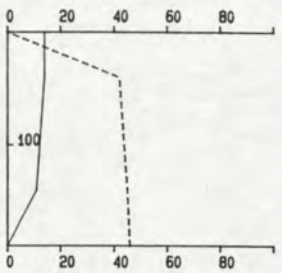

0628 0632 190
11 212 39

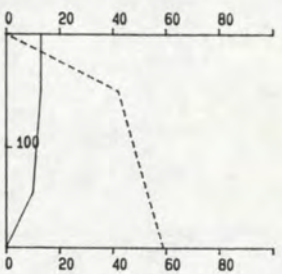

0636 0639 190
10 202 43

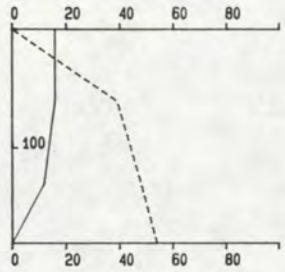

0643 0646 180
12 218 38

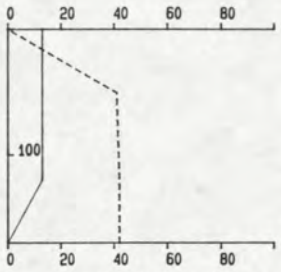

0649 0652 170
11 218 35

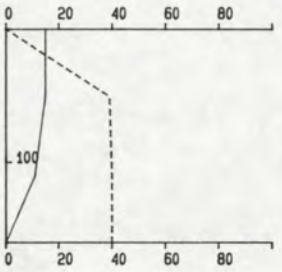

0657 0700 160
11 191 33

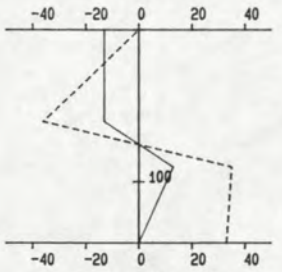

0706 0709 140
-3 108 4

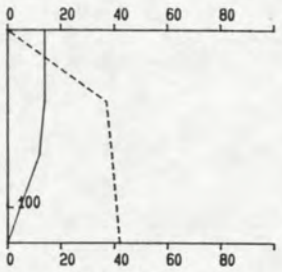

0713 0716 120
10 230 33

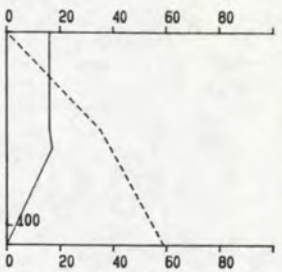

0720 0725 110
13 125 34

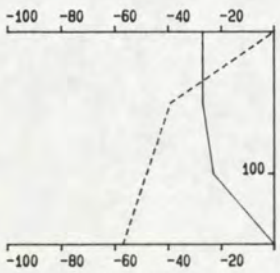

1242 1245 150
-21 318 -39

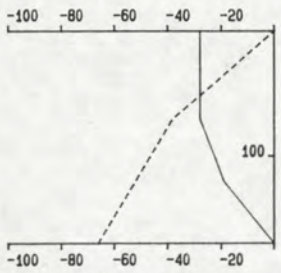

1248 1251 170
-21 325 -38

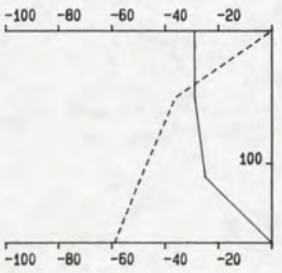

1256 1259 160
-23 319 -38

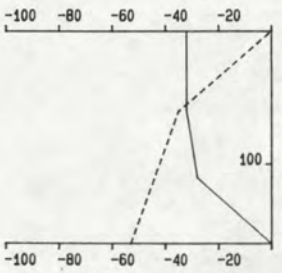

1303 1306 160
-26 319 -34

RIJKSWATERSTAAT
DIRECTIE ZEELAND
MEETDIENST

SEDIMENTTRANSPORTMETING : PARTECH 6 V OSSENIS.
DATUM : 940624
RAAI : 6 DEELRAAI : NVT PUNT : 1 VAART.: SIERIX
X-COORDINAAT : 55933 Y-COORDINAAT : 379115

TOELICHTING OP DE VERTIKALEN

_____ V ---------- C
14.01 14.15 295 : BEGINTIJD EINDTIJD BODEMDIEPTE
100 265 120 : V R C (GEM) +EB -VLOED
VERTIKALE SCHAAL : DIEPTE IN CM TOV WATEROPP.
HORIZONTALE SCHAAL: SNELHEID IN CM/S (BOVEN)
CONCENTRATIE IN MG/L (ONDER)

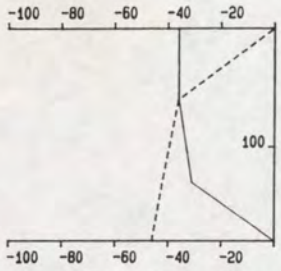

1310 1314 180
-29 321 -33

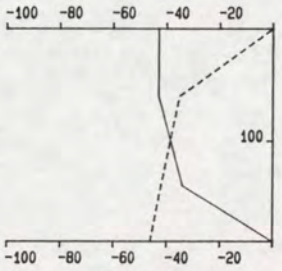

1317 1319 190
-34 323 -33

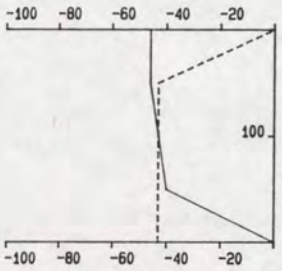

1322 1326 200
-38 328 -38

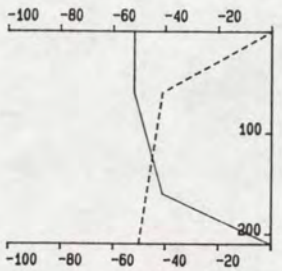

1329 1332 210
-42 331 -38

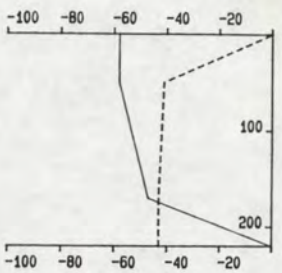

1335 1337 220
-47 330 -37

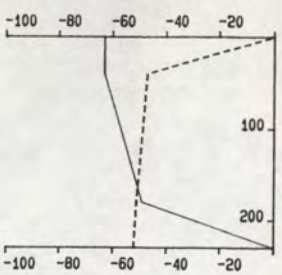

1341 1343 230
-50 332 -45

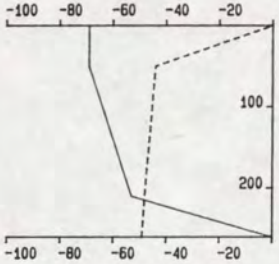

1347 1350 260
-56 334 -42

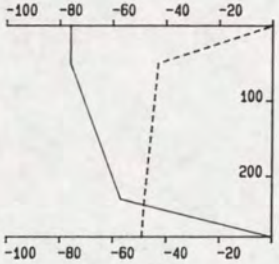

1354 1357 280
-61 334 -42

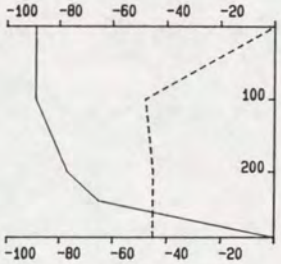

1400 1406 290
-75 341 -38

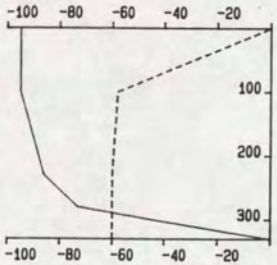

1410 1415 330
-82 343 -50

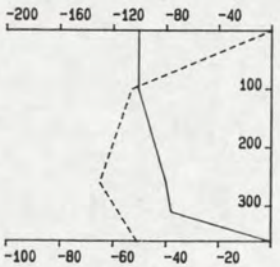

1419 1425 360
-84 345 -50

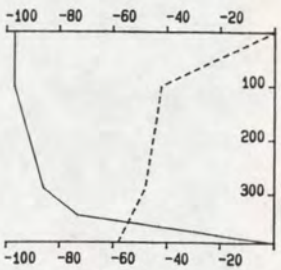

1429 1435 390
-84 344 -41

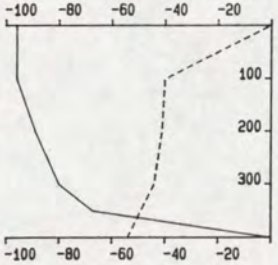

1439 1448 400
-82 346 -38

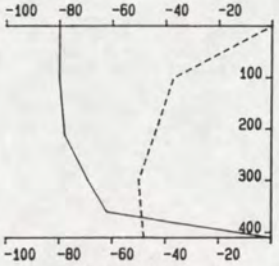

1451 1459 410
-70 344 -39

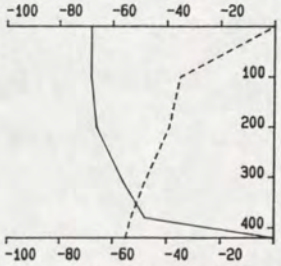

1503 1513 420
-59 342 -38

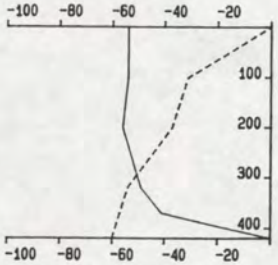

1517 1525 420
-49 342 -38

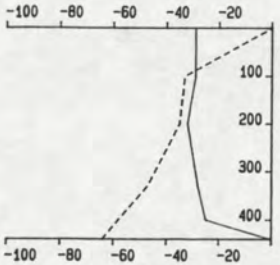

1529 1538 440
-28 341 -37

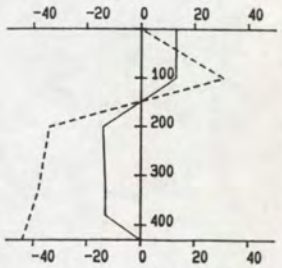

1542 1551 430
-3 349 -17

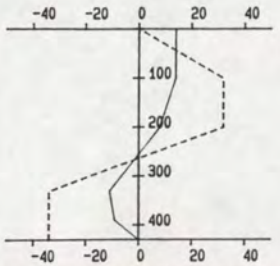

1554 1602 430
4 242 3

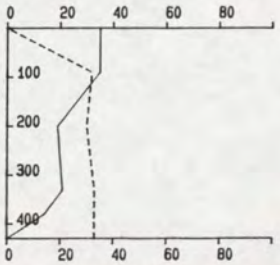

1605 1614 430
23 155 28

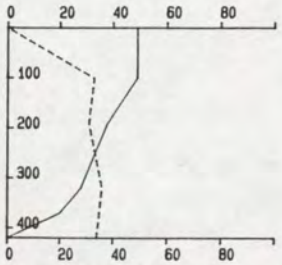

1617 1626 420
35 162 29

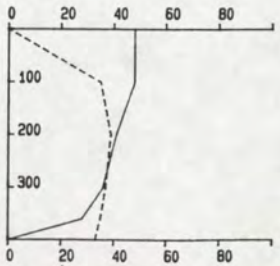

1630 1639 400
39 169 32

RIJKSWATERSTAAT
DIRECTIE ZEELAND
MEETDIENST

SEDIMENTTRANSPORTMETING : PARTECH G V OSSENIS.
DATUM : 940624
RAAI : 6 DEELRAAI : NVT PUNT : 1 VAART.: SIERIX
X-COORDINAAT : 55933 Y-COORDINAAT : 379115

TOELICHTING OP DE VERTIKALEN

_____ V ---------- C
14.01 14.15 295 : BEGINTIJD EINDTIJD BODEMDIEPTE
100 265 120 : V R C (GEM) +EB -VLOED
VERTIKALE SCHAAL : DIEPTE IN CM TOV WATEROPP.
HORIZONTALE SCHAAL: SNELHEID IN CM/S (BOVEN)
CONCENTRATIE IN MG/L (ONDER)

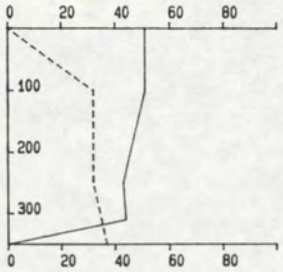

1643 1648 350
45 154 28

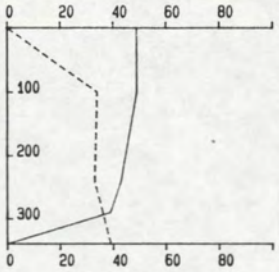

1652 1658 340
42 158 29

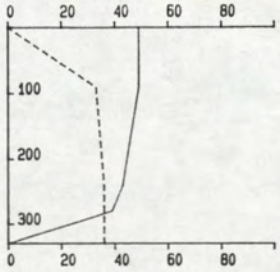

1701 1707 330
42 157 30

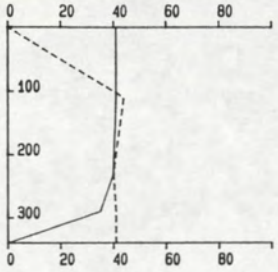

1710 1716 340
37 155 35

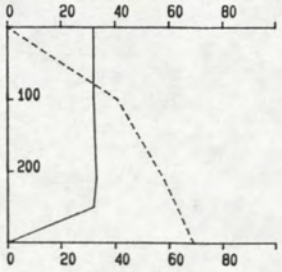

1720 1726 300
30 149 44

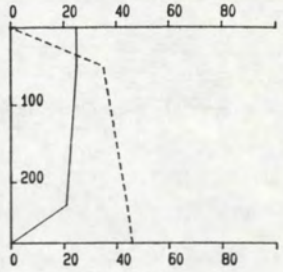

1733 1736 280
21 145 37

RIJKSWATERSTAAT
DIRECTIE ZEELAND
MEETDIENST

SEDIMENTTRANSPORTMETING : PARTECH G V OSSENIS.
DATUM : 940624
RAAI : 6 DEELRAAI : NVT PUNT : 1 VAART.: SIERIX
X-COORDINAAT : 55933 Y-COORDINAAT : 379115

TOELICHTING OP DE VERTIKALEN

_____ V ---------- C
14.01 14.15 295 : BEGINTIJD EINDTIJD BODEMDIEPTE
100 265 120 : V R C (GEM) +EB -VLOED
VERTIKALE SCHAAL : DIEPTE IN CM TOV WATEROPP.
HORIZONTALE SCHAAL: SNELHEID IN CM/S (BOVEN)
CONCENTRATIE IN MG/L (ONDER)

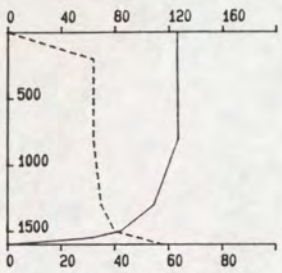

0504 0519 1600
115 209 32

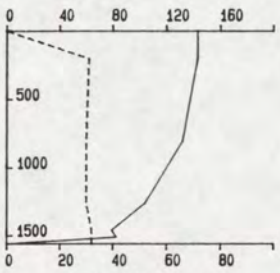

0524 0538 1560
122 212 29

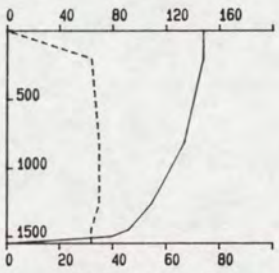

0548 0603 1550
126 214 32

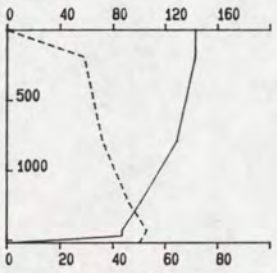

0609 0626 1520
121 214 36

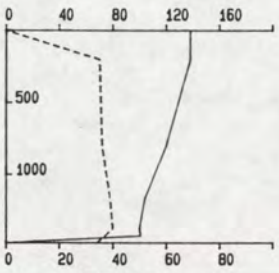

0633 0648 1480
119 213 34

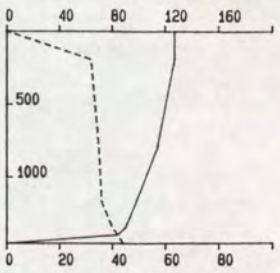

0654 0709 1460
110 215 33

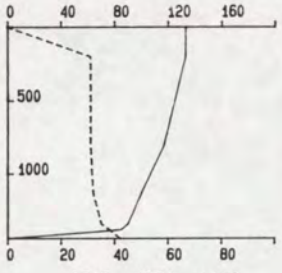

0717 0731 1440
113 212 30

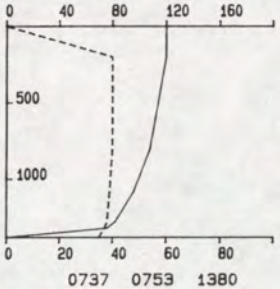

0737 0753 1380
104 212 37

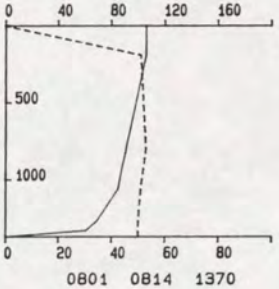

0801 0814 1370
91 210 48

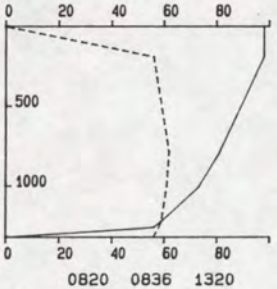

0820 0836 1320
81 211 55

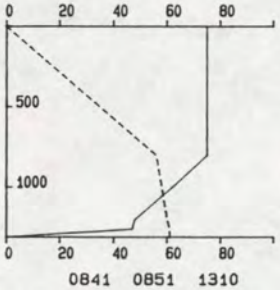

0841 0851 1310
68 201 40

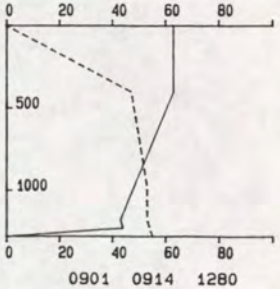

0901 0914 1280
55 205 43

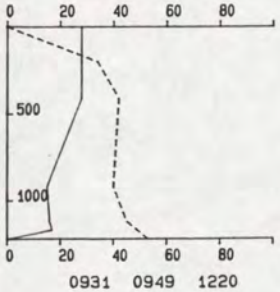

0931 0949 1220
22 201 37

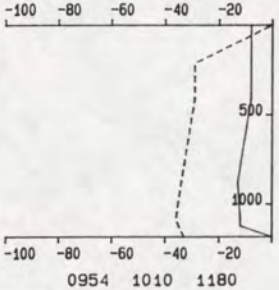

0954 1010 1180
-10 62 -29

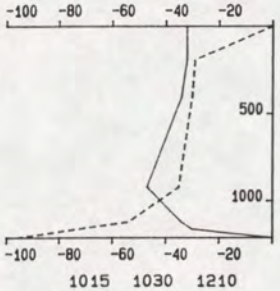

1015 1030 1210
-37 37 -34

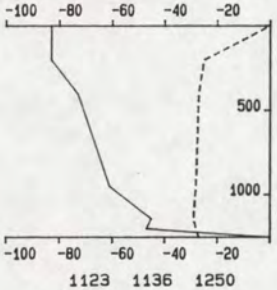

1123 1136 1250
-66 352 -25

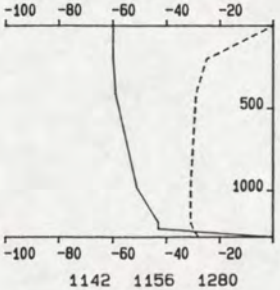

1142 1156 1280
-54 352 -27

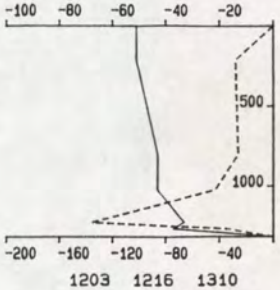

1203 1216 1310
-44 358 -37

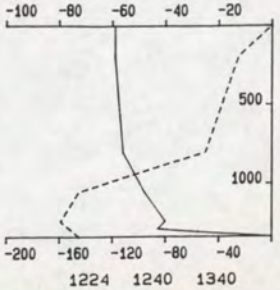

1224 1240 1340
-53 355 -70

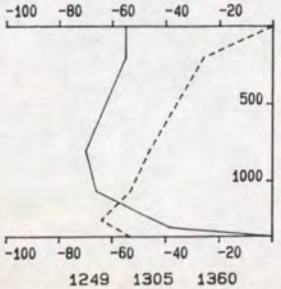

1249 1305 1360
-59 357 -40

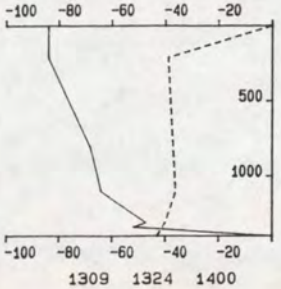

1309 1324 1400
-69 0 -35

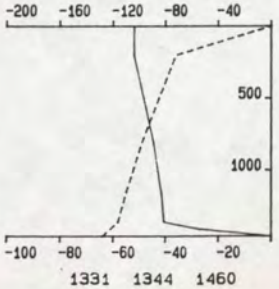

1331 1344 1460
-90 357 -45

RIJKSWATERSTAAT
DIRECTIE ZEELAND
MEETDIENST

SEDIMENTTRANSPORTMETING : PARTECH G V OSSENIS.
DATUM : 940624
RAAI : 6 DEELRAAI : NVT PUNT : 3 VAART.: ARGUS
X-COORDINAAT : 55062 Y-COORDINAAT : 379662

TOELICHTING OP DE VERTIKALEN

_____ V ---------- C
14.01 14.15 295 : BEGINTIJD EINDTIJD BODEMDIEPTE
100 265 120 : V R C (GEM) +EB -VLOED
VERTIKALE SCHAAL : DIEPTE IN CM TOV WATEROPP.
HORIZONTALE SCHAAL: SNELHEID IN CM/S (BOVEN)
CONCENTRATIE IN MG/L (ONDER)

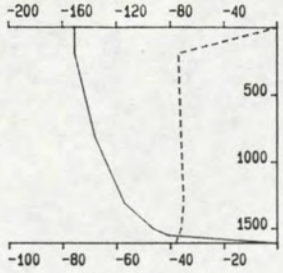

1350 1406 1610
-128 1 -34

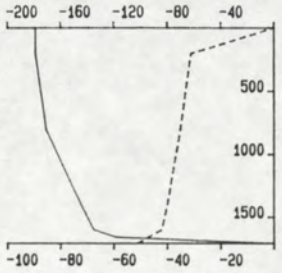

1414 1428 1710
-160 5 -34

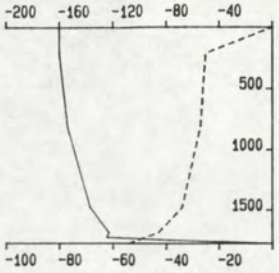

1437 1455 1780
-146 7 -29

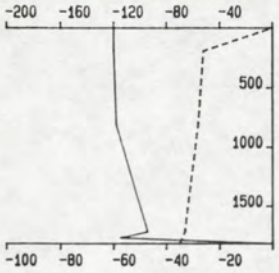

1503 1519 1820
-111 7 -28

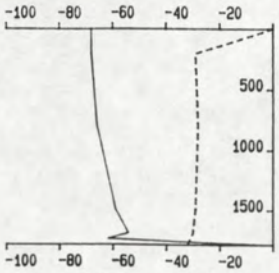

1528 1544 1790
-63 13 -27

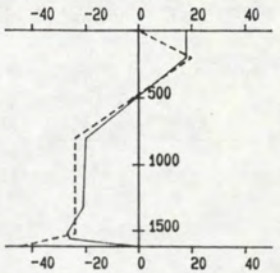

1549 1603 1620
-9 23 -12

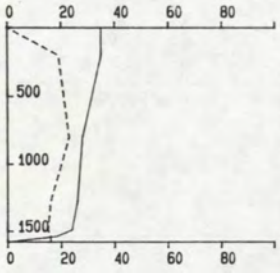

1614 1627 1580
29 182 18

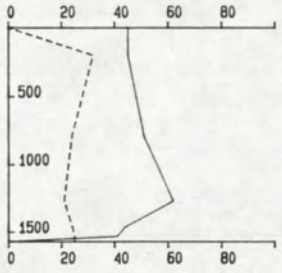

1632 1648 1570
50 188 24

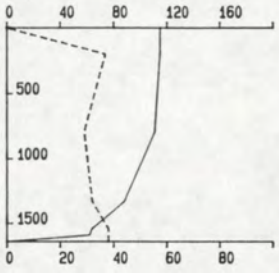

1701 1716 1640
100 205 31

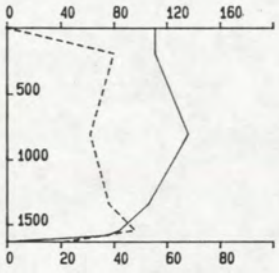

1723 1737 1630
114 203 34

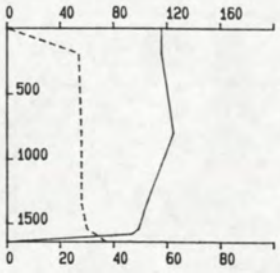

1743 1759 1640
113 204 27

RIJKSWATERSTAAT
DIRECTIE ZEELAND
MEETDIENST

SEDIMENTTRANSPORTMETING : PARTECH G V OSSENIS.
DATUM : 940624
RAAI : 6 DEELRAAI : NVT PUNT : 3 VAART.: ARGUS
X-COORDINAAT : 55062 Y-COORDINAAT : 379662

TOELICHTING OP DE VERTIKALEN

_____ V ---------- C
14.01 14.15 295 : BEGINTIJD EINDTIJD BODEMDIEPTE
100 265 120 : V R C (GEM) +EB -VLOED
VERTIKALE SCHAAL : DIEPTE IN CM TOV WATEROPP.
HORIZONTALE SCHAAL: SNELHEID IN CM/S (BOVEN)
CONCENTRATIE IN MG/L (ONDER)

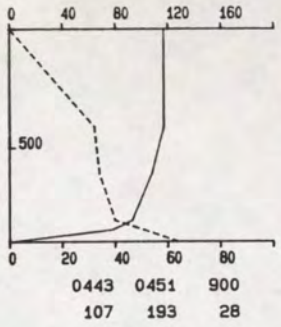

0443 0451 900
107 193 28

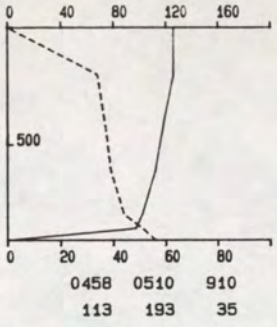

0458 0510 910
113 193 35

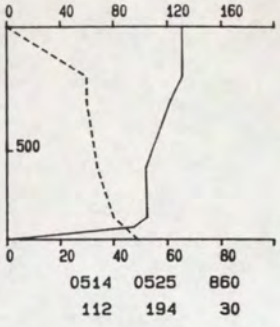

0514 0525 860
112 194 30

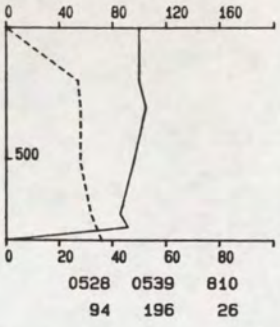

0528 0539 810
94 196 26

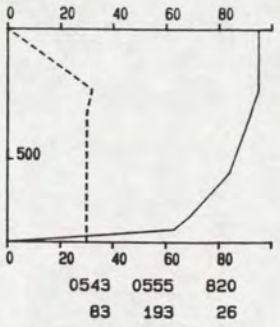

0543 0555 820
83 193 26

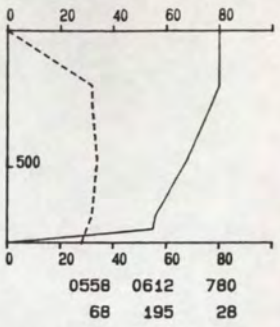

0558 0612 780
68 195 28

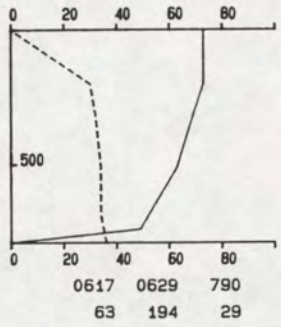

0617 0629 790
63 194 29

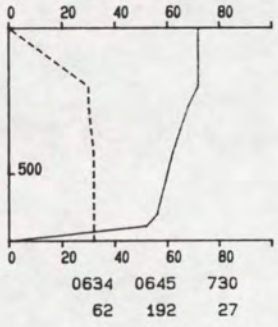

0634 0645 730
62 192 27

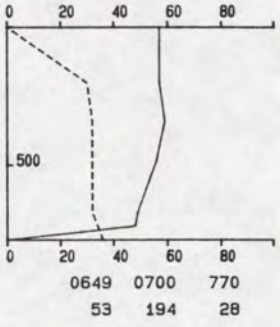

0649 0700 770
53 194 28

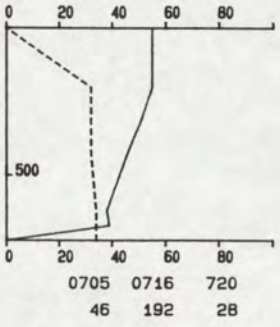

0705 0716 720
46 192 28

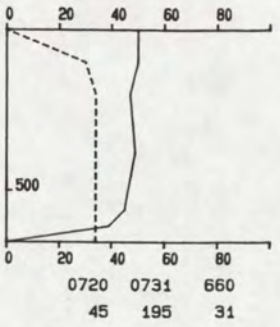

0720 0731 660
45 195 31

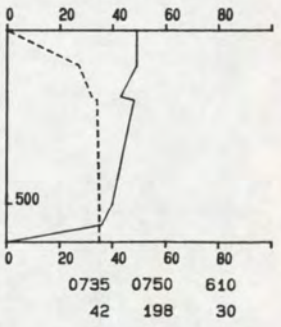

0735 0750 610
42 198 30

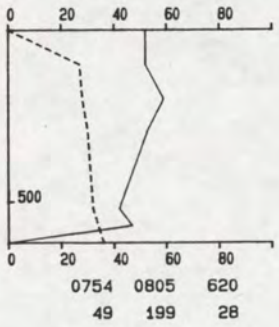

0754 0805 620
49 199 28

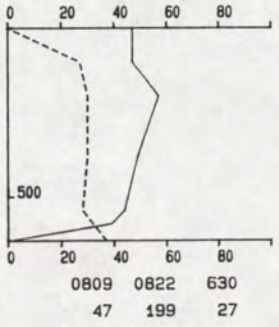

0809 0822 630
47 199 27

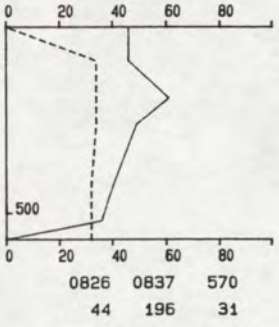

0826 0837 570
44 196 31

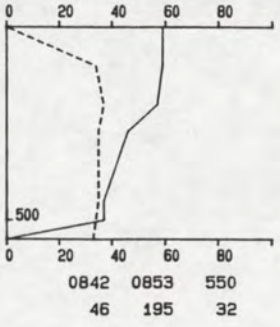

0842 0853 550
46 195 32

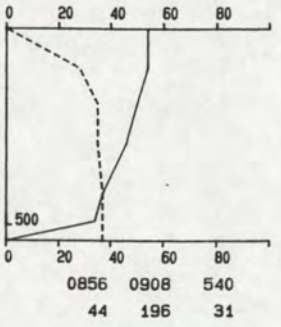

0856 0908 540
44 196 31

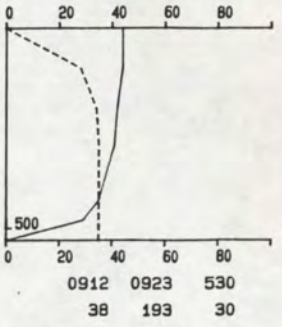

0912 0923 530
38 193 30

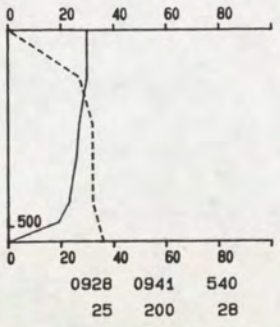

0928 0941 540
25 200 28

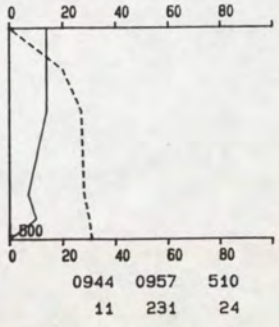

0944 0957 510
11 231 24

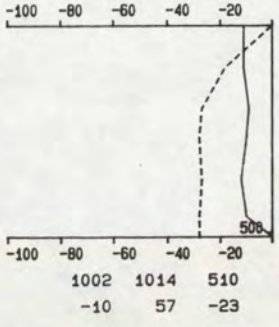

1002 1014 510
-10 57 -23

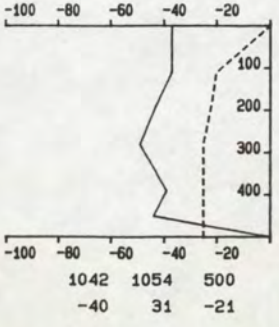

1042 1054 500
-40 31 -21

RIJKSWATERSTAAT
DIRECTIE ZEELAND
MEETDIENST

SEDIMENTTRANSPORTMETING : PARTECH 6 V OSSENISS
DATUM : 940624
RAAI : 6 DEELRAAI : NVT PUNT : 4 VAART.: PLUIMPOT
X-COORDINAAT : 54765 Y-COORDINAAT : 379805

TOELICHTING OP DE VERTIKALEN

_____ V ---------- C
14.01 14.15 295 : BEGINTIJD EINDTIJD BODEMDIEPTE
100 265 120 : V R C (GEM) +EB -VLOED
VERTIKALE SCHAAL : DIEPTE IN CM TOV WATEROPP.
HORIZONTALE SCHAAL: SNELHEID IN CM/S (BOVEN)

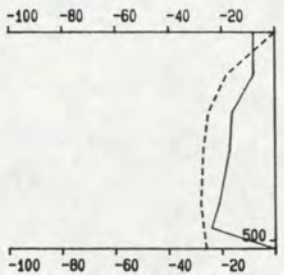

1059 1112 520
-15 40 -23

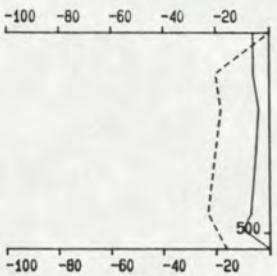

1119 1131 540
-6 299 -18

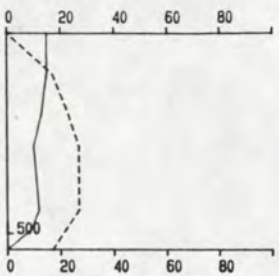

1134 1146 540
12 242 21

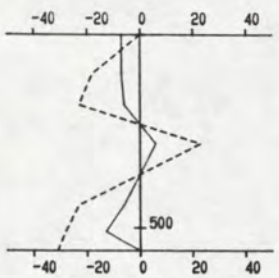

1149 1202 560
-4 321 -10

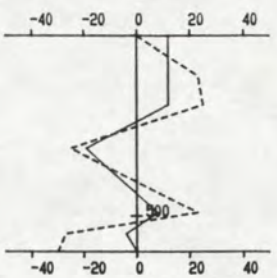

1205 1216 600
1 254 2

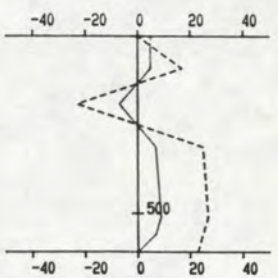

1220 1231 610
4 257 14

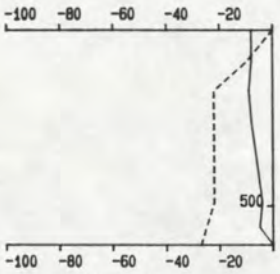

1235 1247 610
-7 24 -19

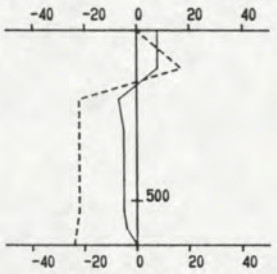

1251 1302 630
-2 230 -14

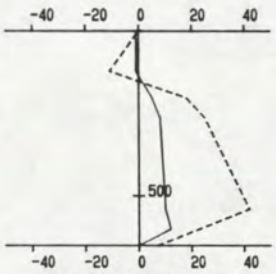

1308 1319 650
6 243 20

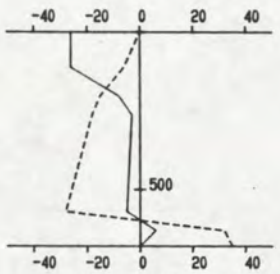

1323 1337 680
-9 69 -11

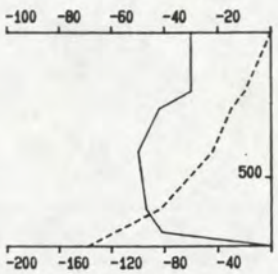

1344 1355 740
-40 16 -49

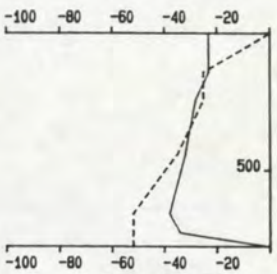

1359 1410 780
-29 20 -33

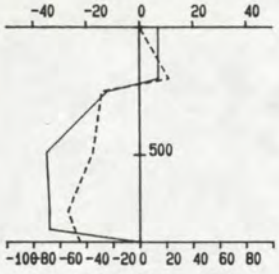

1415 1427 840
-18 19 -26

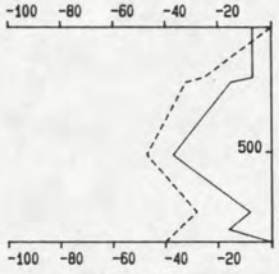

1430 1446 860
-18 69 -32

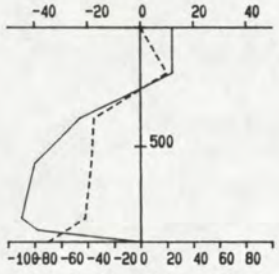

1449 1500 900
-20 31 -23

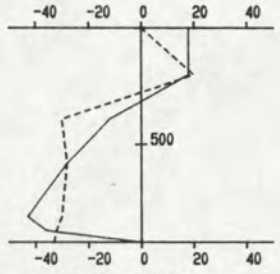

1504 1516 920
-12 42 -16

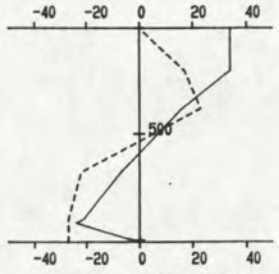

1528 1540 1010
8 177 -3

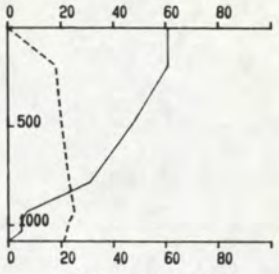

1543 1559 1080
39 212 19

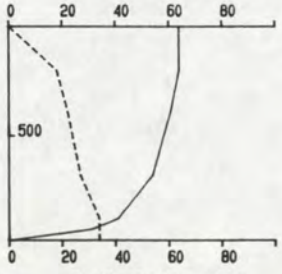

1603 1615 980
54 195 23

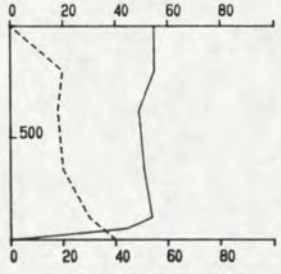

1621 1634 960
50 195 20

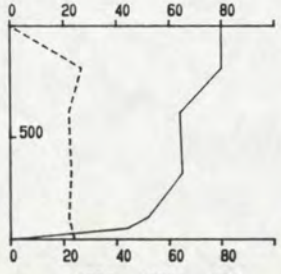

1638 1650 960
65 191 21

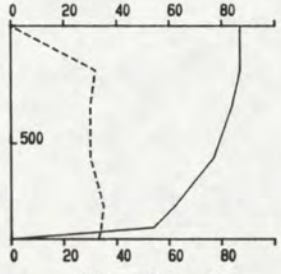

1654 1705 910
75 190 28

RIJKSWATERSTAAT
DIRECTIE ZEELAND
MEETDIENST

SEDIMENTTRANSPORTMETING : PARTECH 6 V OSSENISS
DATUM : 940624
RAAI : 6 DEELRAAI : NVT PUNT : 4 VAART.: PLUIMPOT
X-COORDINAAT : 54765 Y-COORDINAAT : 379805

TOELICHTING OP DE VERTIKALEN

_____ V ---------- C
14.01 14.15 295 : BEGINTIJD EINDTIJD BODEMDIEPTE
100 265 120 : V R C (GEM) +EB -VLOED
VERTIKALE SCHAAL : DIEPTE IN CM TOV WATEROPP.
HORIZONTALE SCHAAL: SNELHEID IN CM/S (BOVEN)
CONCENTRATIE IN MG/L (ONDER)

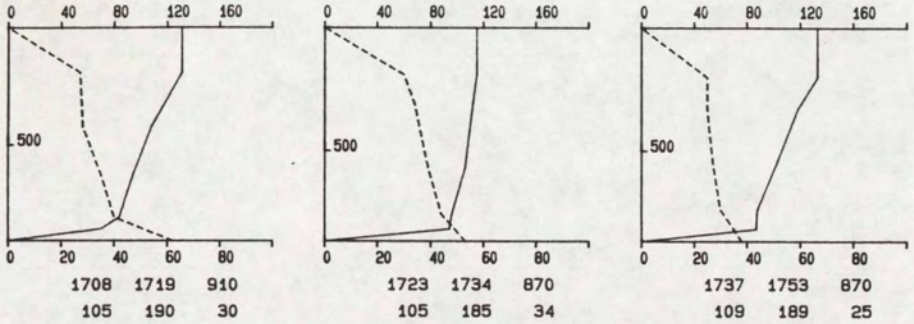

RIJKSWATERSTAAT
DIRECTIE ZEELAND
MEETDIENST

SEDIMENTTRANSPORTMETING : PARTECH G V OSSENISS
DATUM : 940624
RAAI : 6 DEELRAAI : NVT PUNT : 4 VAART.: PLUIMPOT
X-COORDINAAT : 54765 Y-COORDINAAT : 379805

TOELICHTING OP DE VERTIKALEN

_____ V ---------- C
14.01 14.15 295 : BEGINTIJD EINDTIJD BODEMDIEPTE
100 265 120 : V R C (GEM) +EB -VLOED
VERTIKALE SCHAAL : DIEPTE IN CM TOV WATEROPP.
HORIZONTALE SCHAAL: SNELHEID IN CM/S (BOVEN)

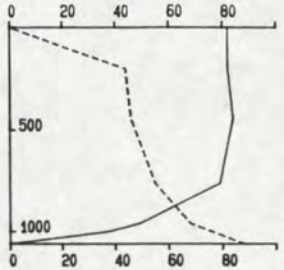

0449 0500 1060
74 196 49

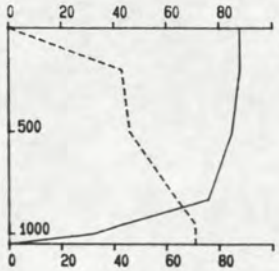

0505 0516 1050
76 192 49

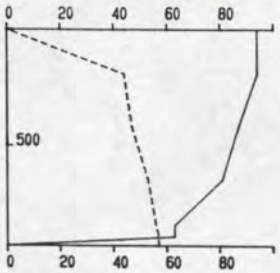

0519 0530 940
82 192 45

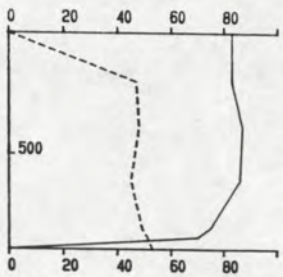

0534 0546 900
81 194 42

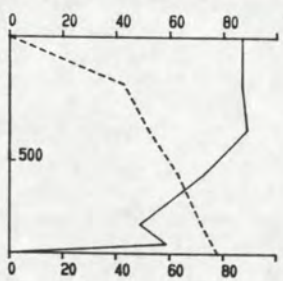

0550 0602 880
74 193 52

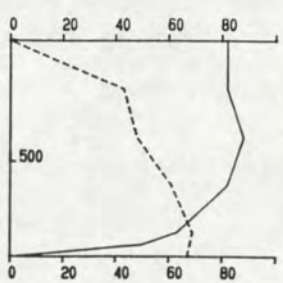

0605 0616 900
77 194 49

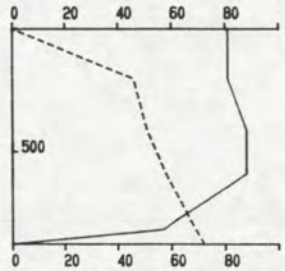

0619 0632 880
77 193 49

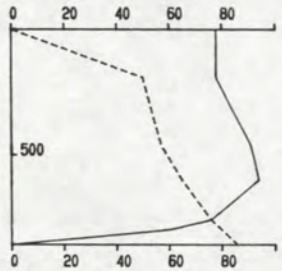

0636 0646 860
80 190 55

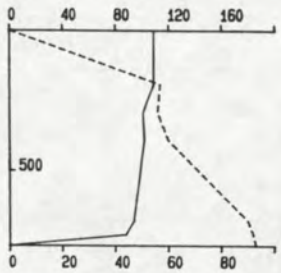

0650 0701 770
99 189 61

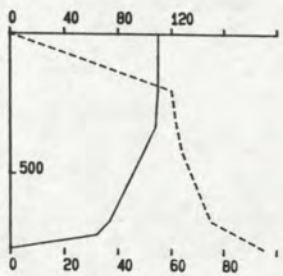

0707 0718 770
94 188 59

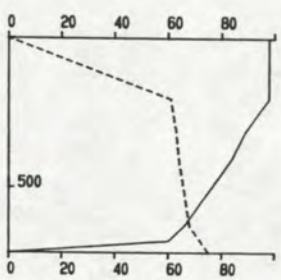

0721 0731 720
82 187 56

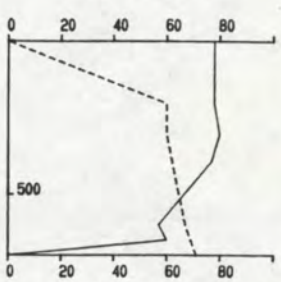

0734 0746 700
70 187 54

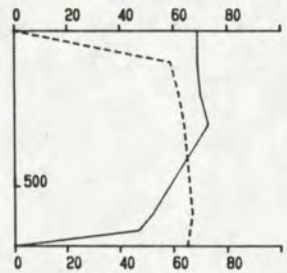

0749 0801 690
62 189 59

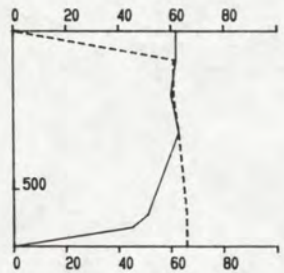

0806 0817 680
56 189 59

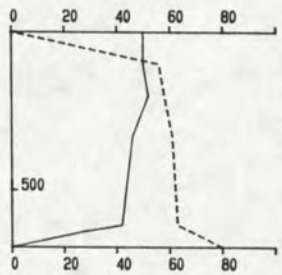

0821 0834 680
44 191 57

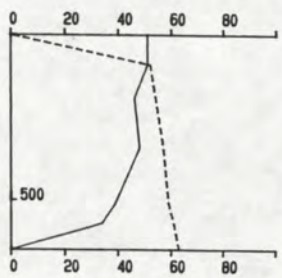

0838 0849 650
42 191 53

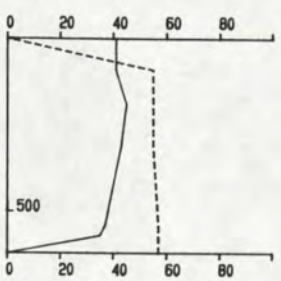

0852 0903 620
39 192 52

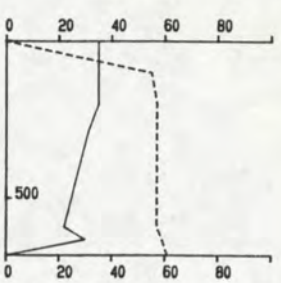

0907 0918 680
29 190 53

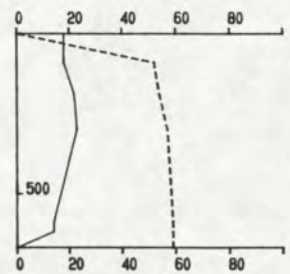

0922 0933 670
18 196 53

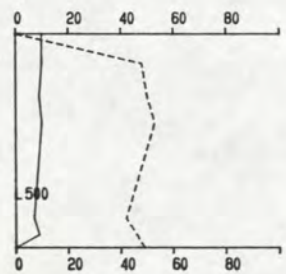

0937 0948 650
9 168 45

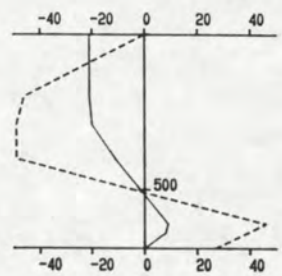

0952 1004 690
-11 13 -17

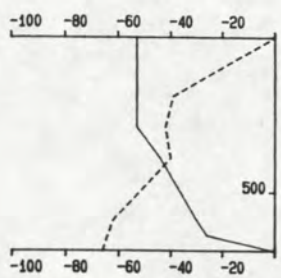

1016 1027 690
-43 359 -41

RIJKSWATERSTAAT
DIRECTIE ZEELAND
MEETDIENST

SEDIMENTTRANSPORTMETING : PARTECH MIDDELGAT
DATUM : 940624
RAAI : 6 DEELRAAI : NVT PUNT : 6 VAART.: SCALDIS
X-COORDINAAT : 53245 Y-COORDINAAT : 380544

TOELICHTING OP DE VERTIKALEN

_____ V ---------- C
14.01 14.15 295 : BEGINTIJD EINDTIJD BODEMDIEPTE
100 265 120 : V R C (GEM) +EB -VLOED
VERTIKALE SCHAAL : DIEPTE IN CM TOV WATEROPP.
HORIZONTALE SCHAAL: SNELHEID IN CM/S (BOVEN)
CONCENTRATIE IN MG/L (ONDER)

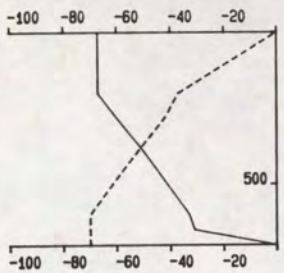

1031 1041 700
-51 357 -45

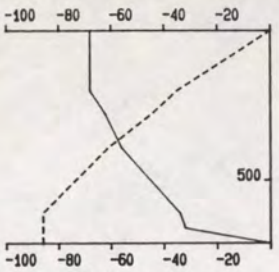

1044 1055 710
-53 356 -53

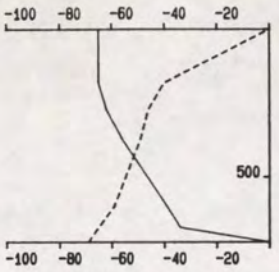

1058 1110 720
-52 357 -45

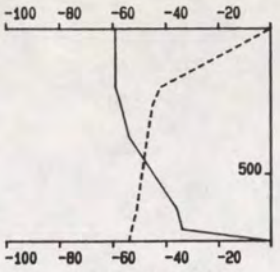

1113 1124 730
-49 357 -41

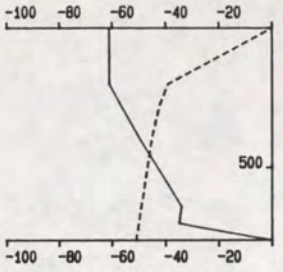

1127 1140 760
-48 357 -39

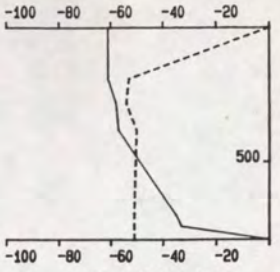

1143 1203 790
-50 356 -45

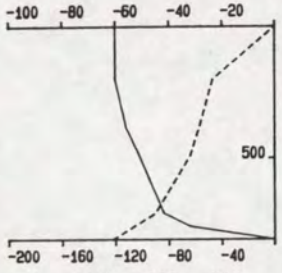

1210 1222 810
-51 359 -60

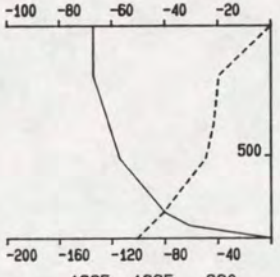

1225 1235 820
-55 358 -49

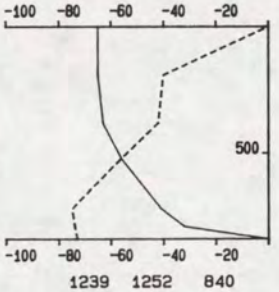

1239 1252 840
-55 359 -48

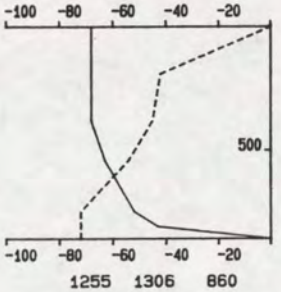

1255 1306 860
-61 2 -48

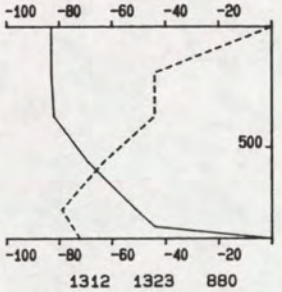

1312 1323 880
-70 4 -52

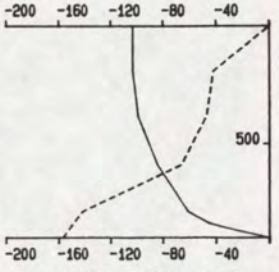

1326 1337 900
-85 2 -68

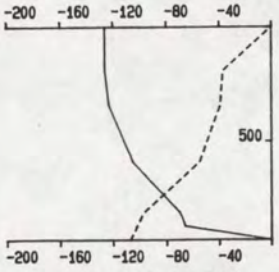

1341 1351 930
-104 4 -54

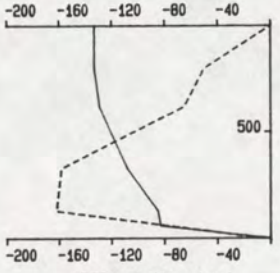

1355 1407 1000
-112 2 -91

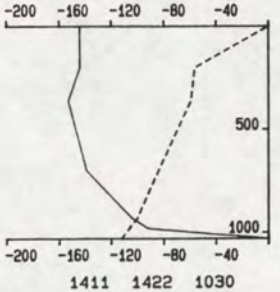

1411 1422 1030
-133 3 -69

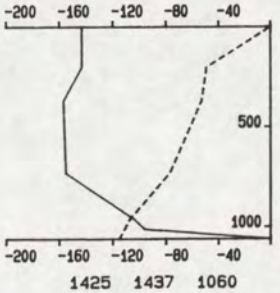

1425 1437 1060
-139 0 -65

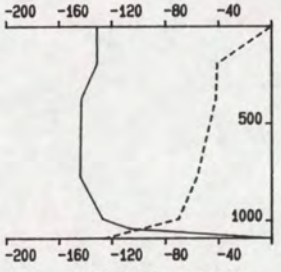

1441 1451 1090
-133 1 -50

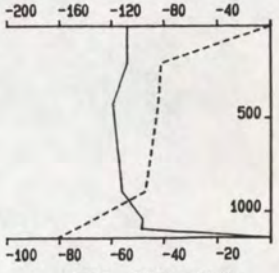

1455 1506 1140
-109 0 -44

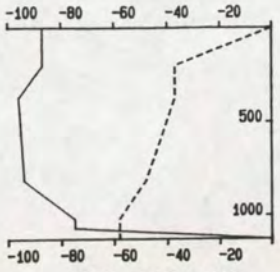

1510 1522 1130
-87 359 -41

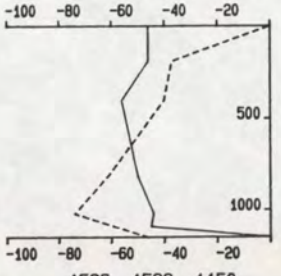

1526 1538 1150
-48 355 -47

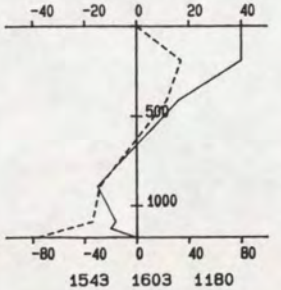

1543 1603 1180
9 229 -2

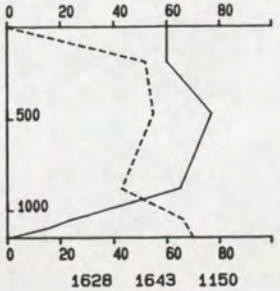

1628 1643 1150
60 195 49

RIJKSWATERSTAAT
DIRECTIE ZEELAND
MEETDIENST

SEDIMENTTRANSPORTMETING : PARTECH MIDDELGAT
DATUM : 940624
RAAI : 6 DEELRAAI : NVT PUNT : 6 VAART.: SCALDIS
X-COORDINAAT : 53245 Y-COORDINAAT : 380544

TOELICHTING OP DE VERTIKALEN

_____ V ---------- C
14.01 14.15 295 : BEGINTIJD EINDTIJD BODEMDIEPTE
100 265 120 : V R C (GEM) +EB -VLOED
VERTIKALE SCHAAL : DIEPTE IN CM TOV WATEROPP.
HORIZONTALE SCHAAL: SNELHEID IN CM/S (BOVEN)

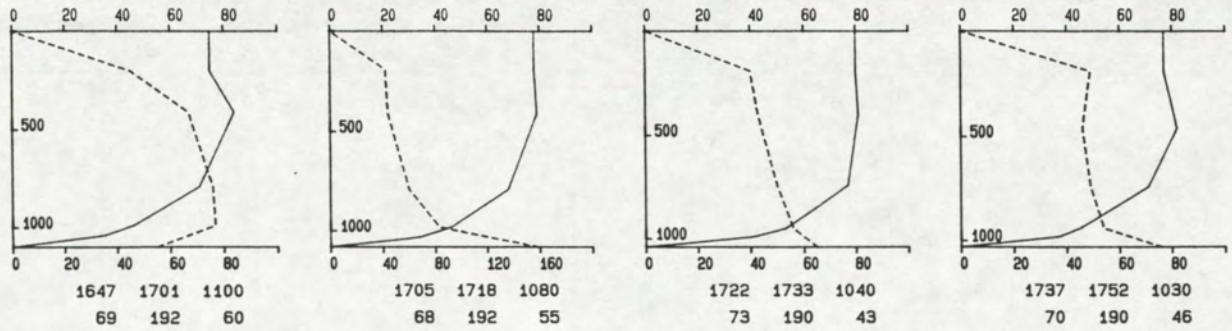

RIJKSWATERSTAAT
DIRECTIE ZEELAND
MEETDIENST

SEDIMENTTRANSPORTMETING : PARTECH MIDDELGAT
DATUM : 940624
RAAI : 6 DEELRAAI : NVT PUNT : 6 VAART.: SCALDIS
X-COORDINAAT : 53245 Y-COORDINAAT : 380544

TOELICHTING OP DE VERTIKALEN

_____ V ---------- C

14.01 14.15 295 : BEGINTIJD EINDTIJD BODEMDIEPTE
100 265 120 : V R C (GEM) +EB -VLOED
VERTIKALE SCHAAL : DIEPTE IN CM TOV WATEROPP.
HORIZONTALE SCHAAL: SNELHEID IN CM/S (BOVEN)
CONCENTRATIE IN MG/L (ONDER)

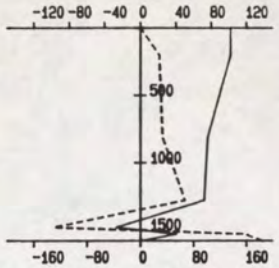

0501 0514 1580
73 178 30

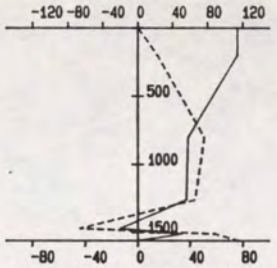

0517 0531 1560
68 223 30

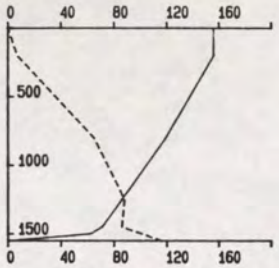

0536 0547 1550
116 207 54

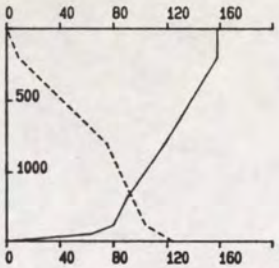

0552 0603 1480
119 208 61

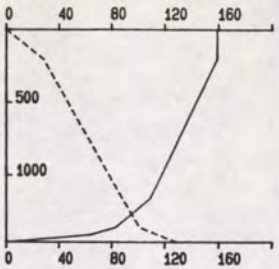

0619 0632 1460
127 209 61

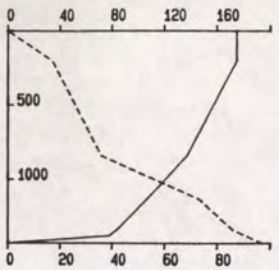

0636 0652 1430
137 210 42

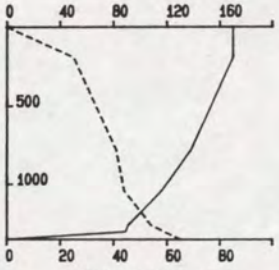

0658 0710 1350
137 214 36

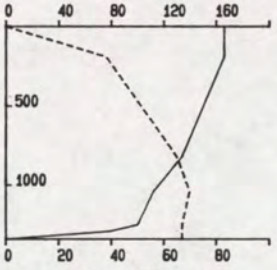

0714 0727 1340
135 213 53

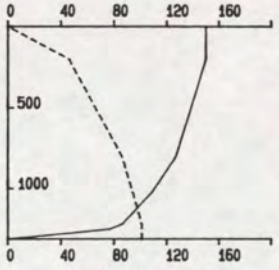

0731 0742 1310
125 213 71

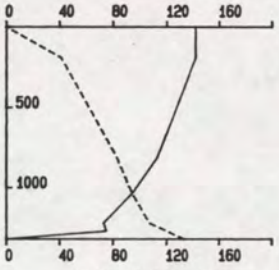

0746 0759 1320
114 212 70

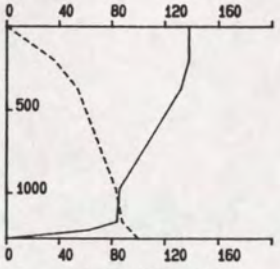

0804 0815 1270
109 211 62

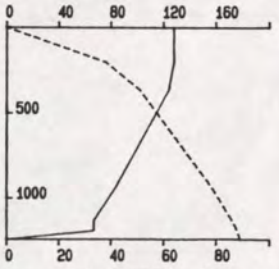

0818 0830 1240
101 211 59

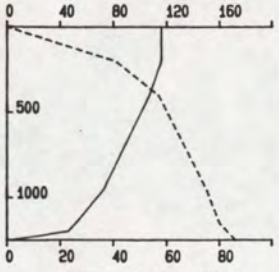

0834 0845 1250
89 209 59

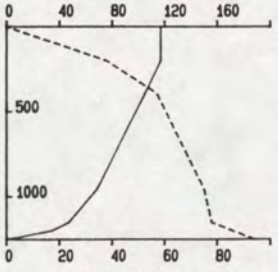

0849 0900 1250
86 207 59

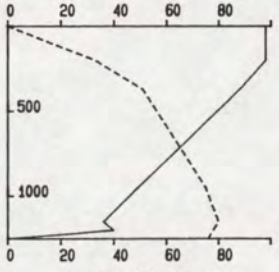

0906 0917 1250
69 205 56

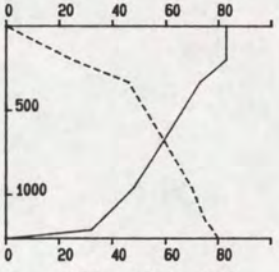

0921 0932 1260
60 205 52

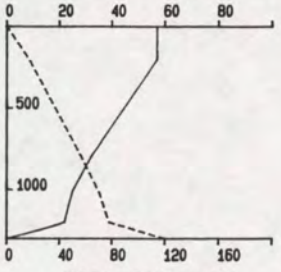

0935 0948 1300
38 212 47

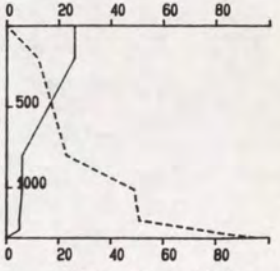

0955 1007 1310
13 219 28

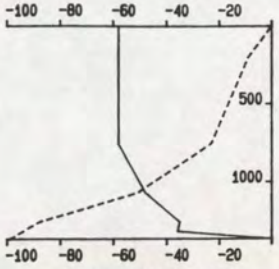

1035 1047 1370
-52 28 -33

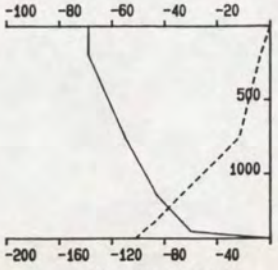

1050 1101 1440
-53 26 -36

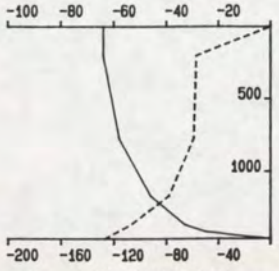

1105 1116 1470
-53 30 -66

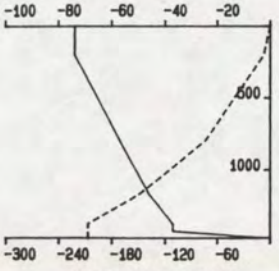

1119 1134 1480
-57 31 -84

RIJKSWATERSTAAT
DIRECTIE ZEELAND
MEETDIENST

SEDIMENTTRANSPORTMETING : PARTECH MIDDELGAT
DATUM : 940624
RAAI : 6 DEELRAAI : NVT PUNT : 7 VAART.: HOUTVLIET
X-COORDINAAT : 52712 Y-COORDINAAT : 380820

TOELICHTING OP DE VERTIKALEN

_____ V ---------- C
14.01 14.15 295 : BEGINTIJD EINDTIJD BODEMDIEPTE
100 265 120 : V R C (GEM) +EB -VLOED
VERTIKALE SCHAAL : DIEPTE IN CM TOV WATEROPP.
HORIZONTALE SCHAAL: SNELHEID IN CM/S (BOVEN)

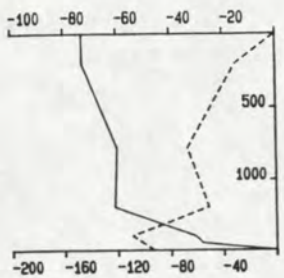

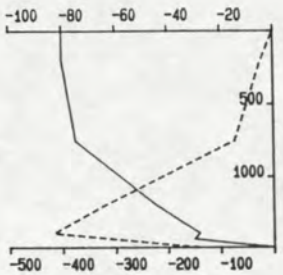

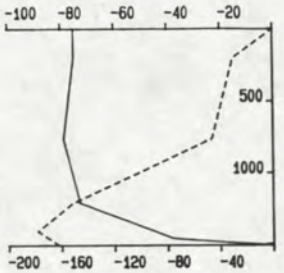

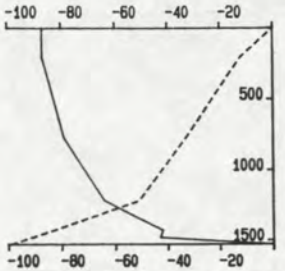

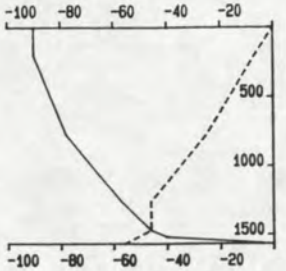

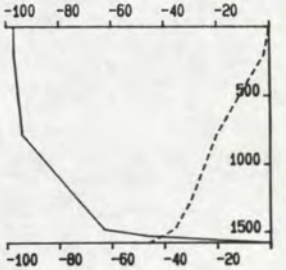

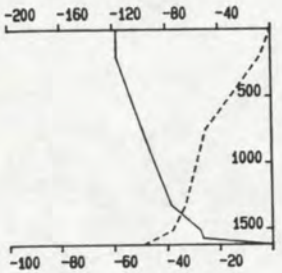

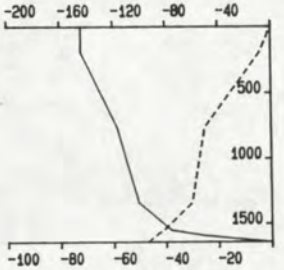

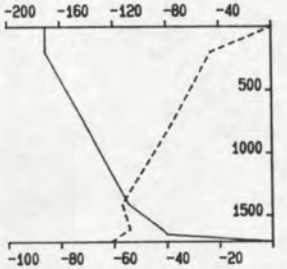

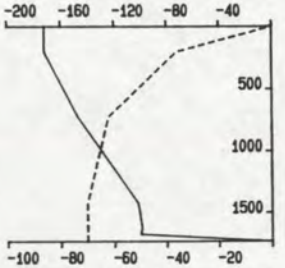

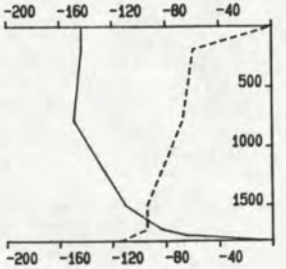

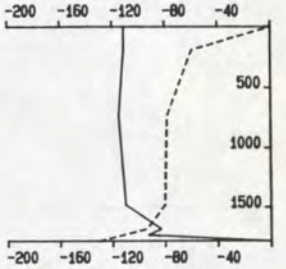

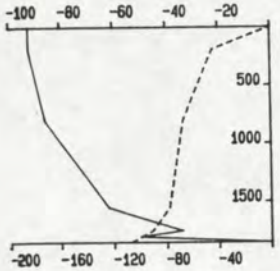

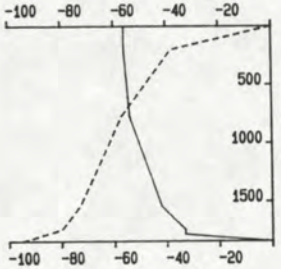

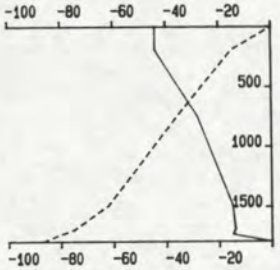

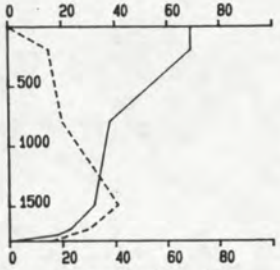

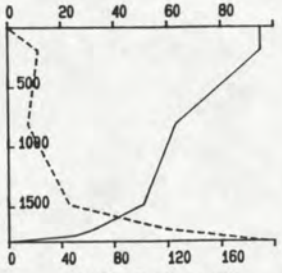

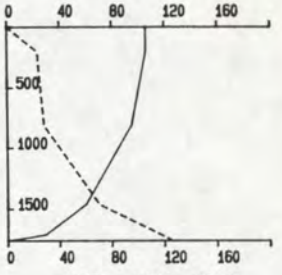

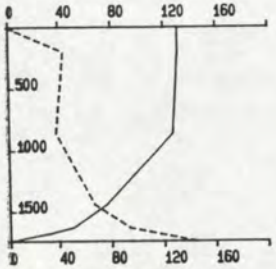

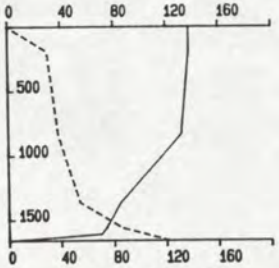

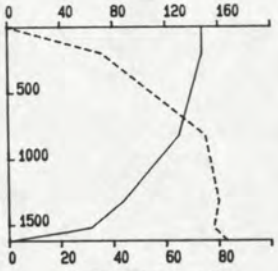

RIJKSWATERSTAAT
DIRECTIE ZEELAND
MEETDIENST

SEDIMENTTRANSPORTMETING : PARTECH MIDDELGAT
DATUM : 940624
RAAI : 6 DEELRAAI : NVT PUNT : 7 VAART.: HOUTVLIET
X-COORDINAAT : 52712 Y-COORDINAAT : 380820

TOELICHTING OP DE VERTIKALEN

_____ V ---------- C
14.01 14.15 295 : BEGINTIJD EINDTIJD BODEMDIEPTE
100 265 120 : V R C (GEM) +EB -VLOED
VERTIKALE SCHAAL : DIEPTE IN CM TOV WATEROPP.
HORIZONTALE SCHAAL: SNELHEID IN CM/S (BOVEN)
CONCENTRATIE IN MG/L (ONDER)

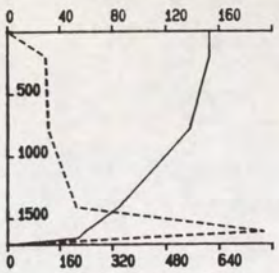

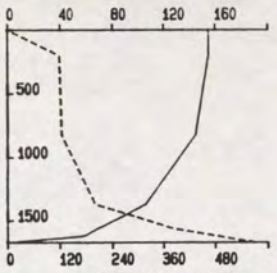

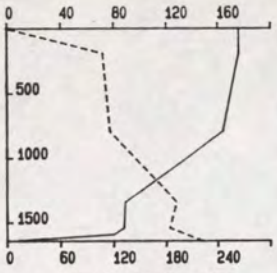

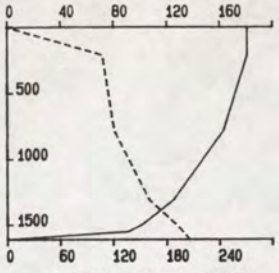

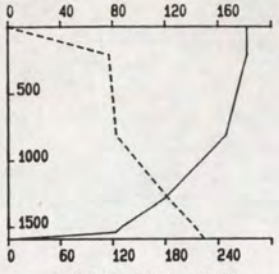

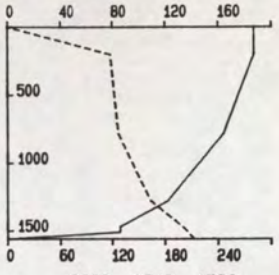

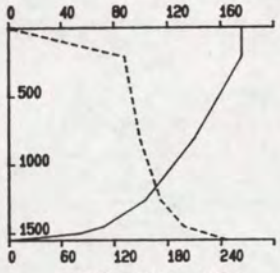

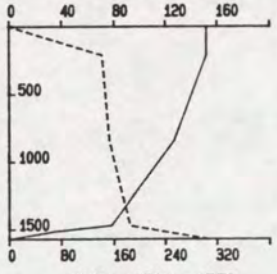

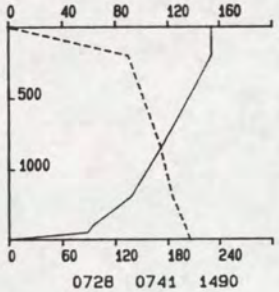

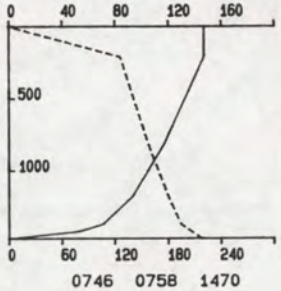

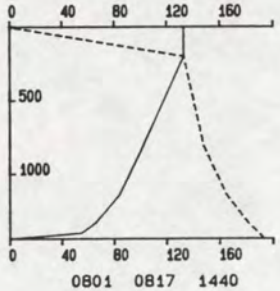

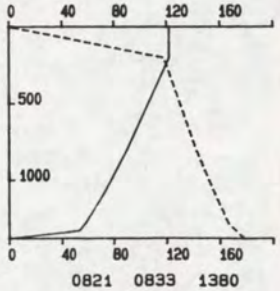

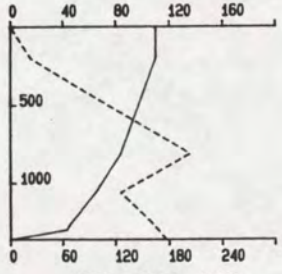

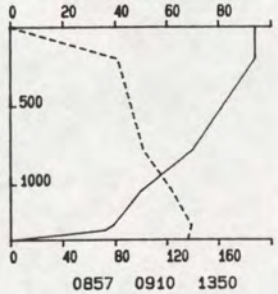

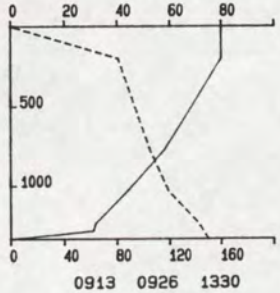

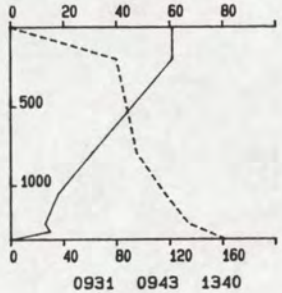

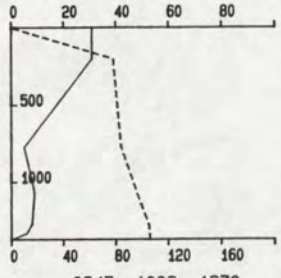

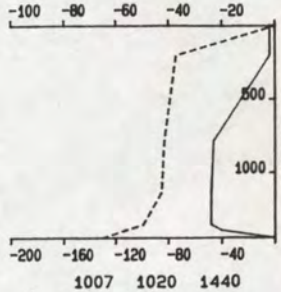

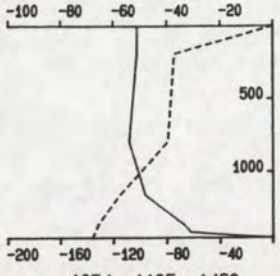

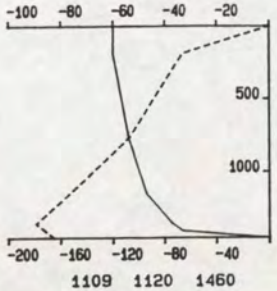

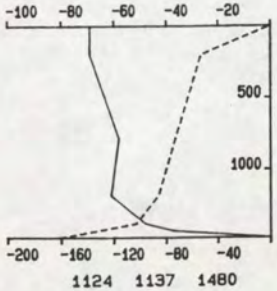

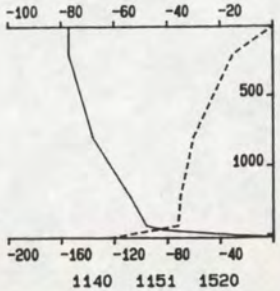

RIJKSWATERSTAAT
DIRECTIE ZEELAND
MEETDIENST

SEDIMENTTRANSPORTMETING : PARTECH MIDDELGAT
DATUM : 940624
RAAI : 6 DEELRAAI : NVT PUNT : 8 VAART.: WIJTVLIET
X-COORDINAAT : 52460 Y-COORDINAAT : 380895

TOELICHTING OP DE VERTIKALEN

_____ V ---------- C
14.01 14.15 295 : BEGINTIJD EINDTIJD BODEMDIEPTE
100 265 120 : V R C (GEM) +EB -VLOED
VERTIKALE SCHAAL : DIEPTE IN CM TOV WATEROPP.
HORIZONTALE SCHAAL: SNELHEID IN CM/S (BOVEN)

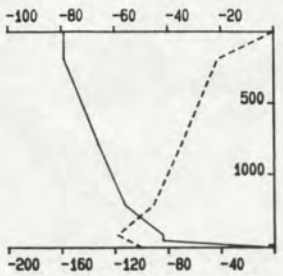

1155 1207 1520
-64 13 -68

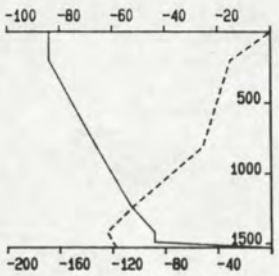

1211 1222 1530
-66 12 -62

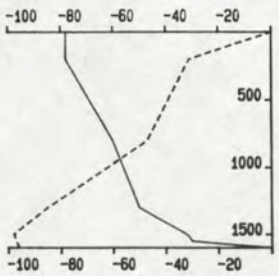

1225 1237 1600
-59 15 -55

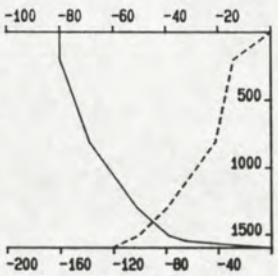

1240 1251 1600
-64 13 -52

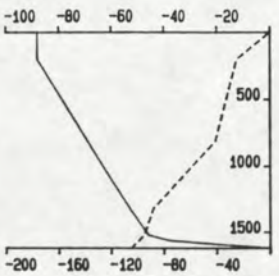

1258 1309 1620
-67 14 -52

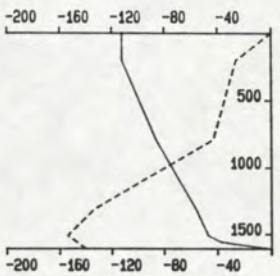

1320 1336 1610
-81 14 -70

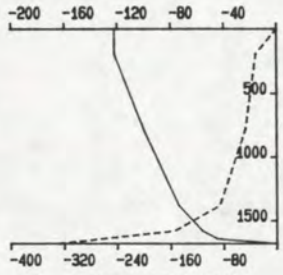

1339 1353 1680
-94 13 -68

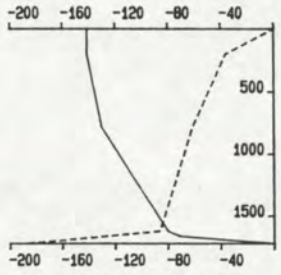

1400 1415 1720
-116 12 -62

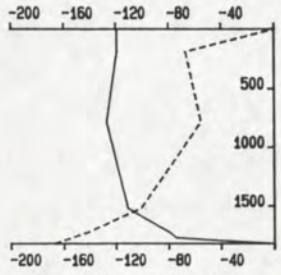

1425 1439 1820
-114 14 -77

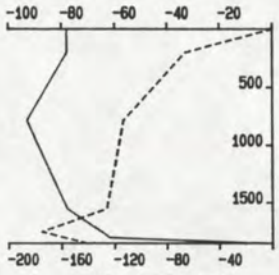

1443 1458 1850
-81 15 -106

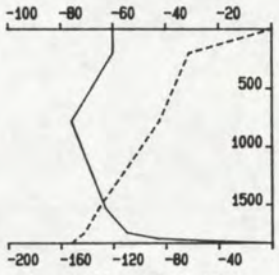

1502 1513 1830
-65 12 -94

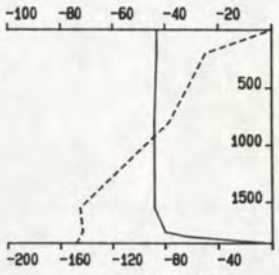

1517 1530 1860
-42 15 -92

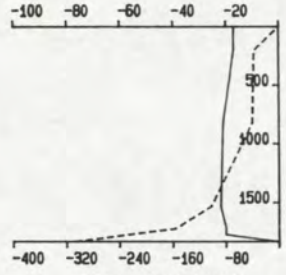

1535 1546 1830
-20 15 -70

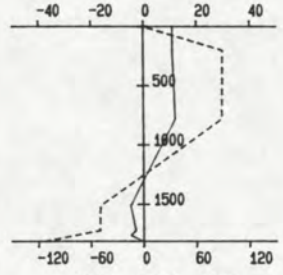

1550 1601 1810
6 204 32

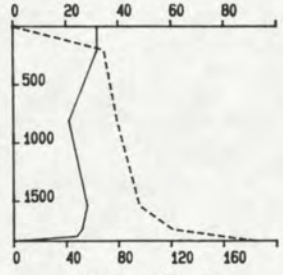

1605 1617 1840
26 187 83

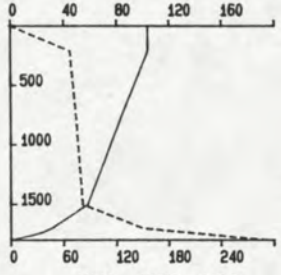

1641 1652 1800
76 227 82

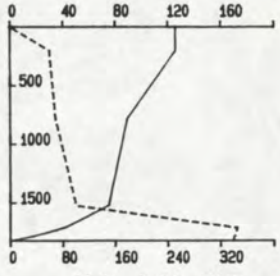

1656 1708 1820
89 224 102

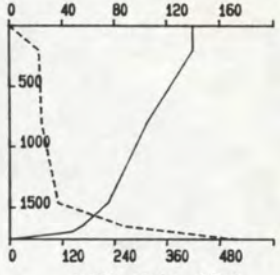

1712 1724 1760
101 210 106

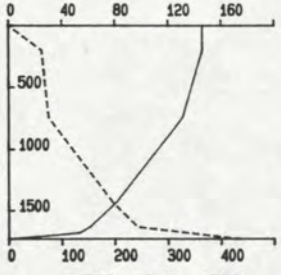

1728 1741 1730
113 206 124

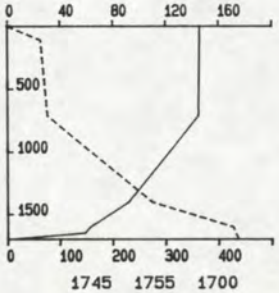

1745 1755 1700
121 209 165

RIJKSWATERSTAAT
DIRECTIE ZEELAND
MEETDIENST

SEDIMENTTRANSPORTMETING : PARTECH MIDDELGAT
DATUM : 940624
RAAI : 6 DEELRAAI : NVT PUNT : 8 VAART.: WIJTVLIET
X-COORDINAAT : 52460 Y-COORDINAAT : 380895

TOELICHTING OP DE VERTIKALEN

_____ V ---------- C
14.01 14.15 295 : BEGINTIJD EINDTIJD BODEMDIEPTE
100 265 120 : V R C (GEM) +EB -VLOED
VERTIKALE SCHAAL : DIEPTE IN CM TOV WATEROPP.
HORIZONTALE SCHAAL: SNELHEID IN CM/S (BOVEN)
CONCENTRATIE IN MG/L (ONDER)

21. Vertikalen - slibtransport + tabel totaal transport

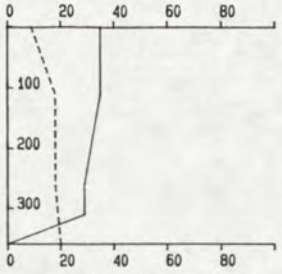

0455 0502 360
30 199 17

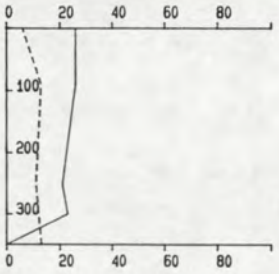

0506 0512 350
22 192 11

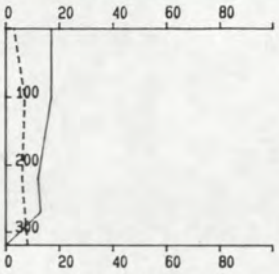

0519 0525 320
14 190 6

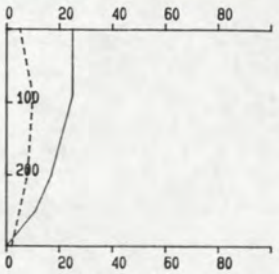

0530 0536 300
18 202 7

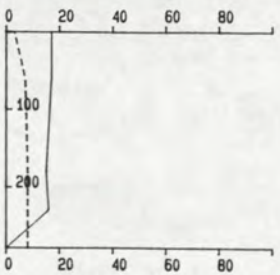

0542 0549 280
15 199 7



0552 0555 260
14 193 7

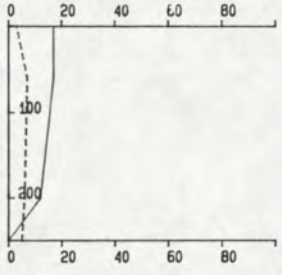

0559 0602 250
13 208 6

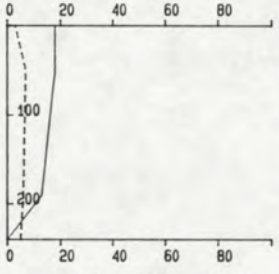

0605 0608 240
14 202 6

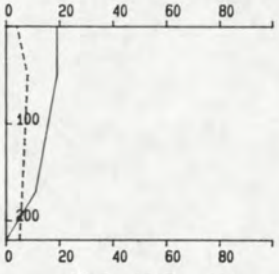

0612 0615 220
14 213 6

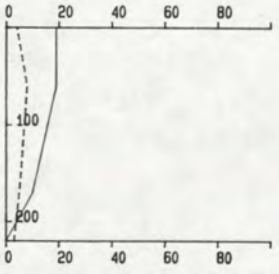

0619 0622 220
14 215 6

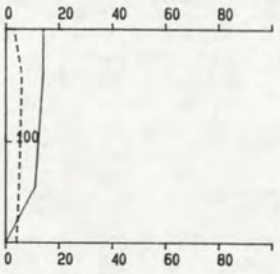

0628 0632 190
11 212 5

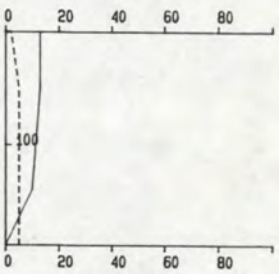

0636 0639 190
10 202 5

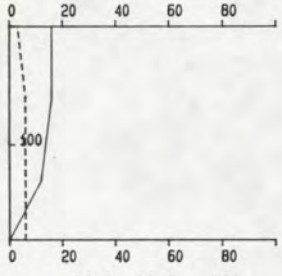

0643 0646 180
12 218 6

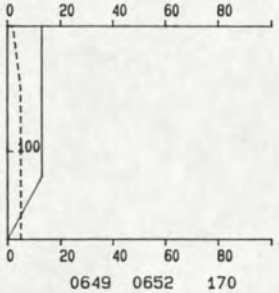

0649 0652 170
11 218 5

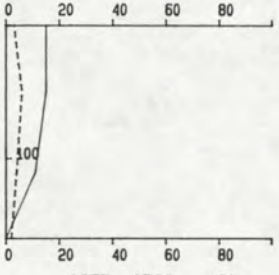

0657 0700 160
11 191 4



0706 0709 140
-3 108 0

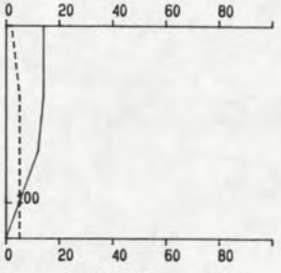

0713 0716 120
10 230 4

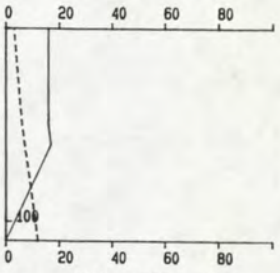

0720 0725 110
13 125 7

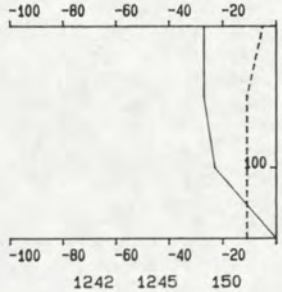

1242 1245 150
-21 318 -10

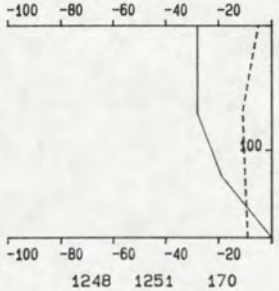

1248 1251 170
-21 325 -9

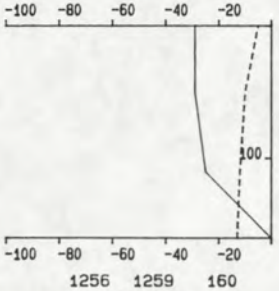

1256 1259 160
-23 319 -10

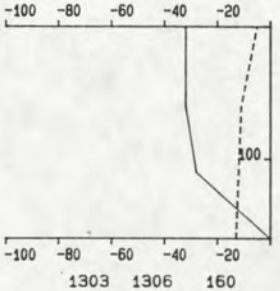

1303 1306 160
-26 319 -11

RIJKSWATERSTAAT
DIRECTIE ZEELAND
MEETDIENST

SEDIMENTTRANSPORTMETING : PARTECH 6 V OSSENIS.
DATUM : 940624
RAAI : 6 DEELRAAI : NVT PUNT : 1 VAART.: SIERIX
X-COORDINAAT : 55933 Y-COORDINAAT : 379115

TOELICHTING OP DE VERTIKALEN

_____ V ---------- T
14.01 14.15 295 : BEGINTIJD EINDTIJD BODEMDIEPTE
100 265 120 : V R T (GEM) +EB -VLOED
VERTIKALE SCHAAL : DIEPTE IN CM TOV WATEROPP.
HORIZONTALE SCHAAL: SNELHEID IN CM/S (BOVEN)
TRANSPORT IN GR/M2.S (ONDER)

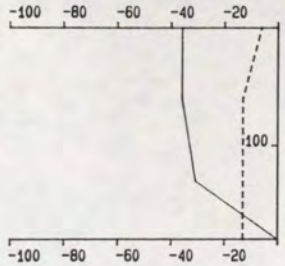

1310 1314 180
-29 321 -12

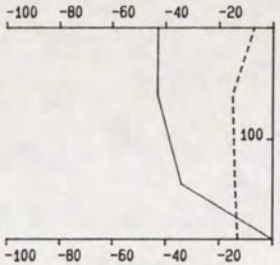

1317 1319 190
-34 323 -13

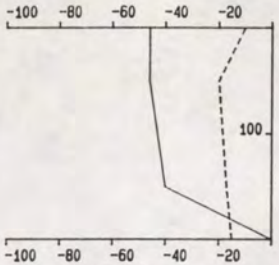

1322 1326 200
-38 328 -17

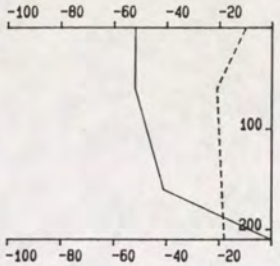

1329 1332 210
-42 331 -18

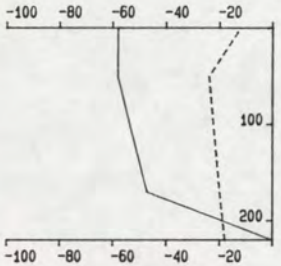

1335 1337 220
-47 330 -20

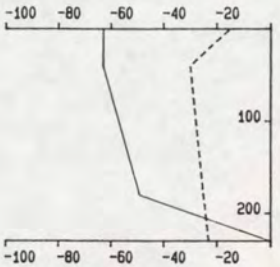

1341 1343 230
-50 332 -26

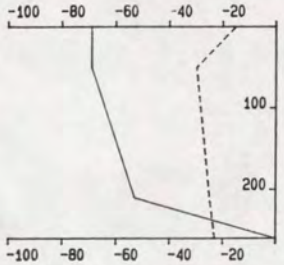

1347 1350 260
-56 334 -26

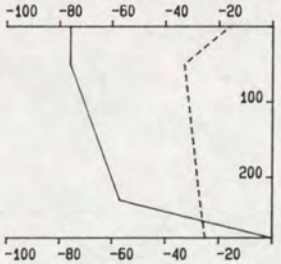

1354 1357 280
-61 334 -28

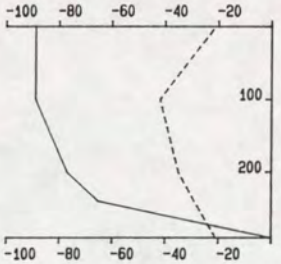

1400 1406 290
-75 341 -33

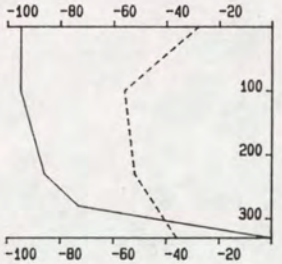

1410 1415 330
-82 343 -47

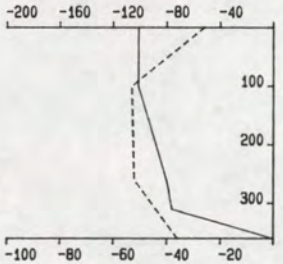

1419 1425 360
-84 345 -47

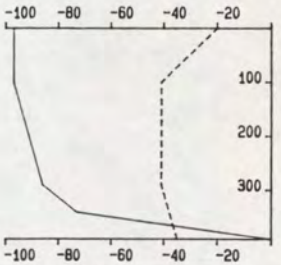

1429 1435 390
-84 344 -38

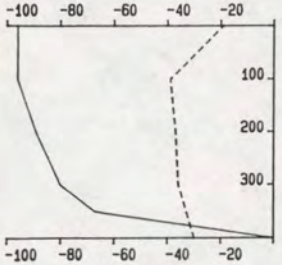

1439 1448 400
-82 346 -34

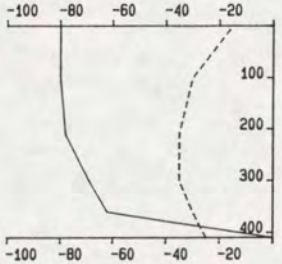

1451 1459 410
-70 344 -30

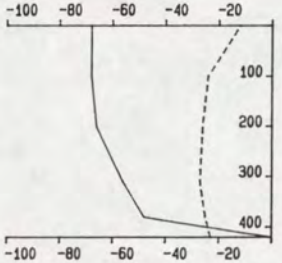

1503 1513 420
-59 342 -24

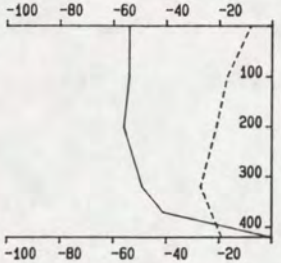

1517 1525 420
-49 342 -20

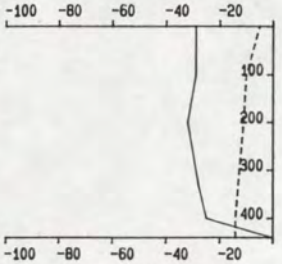

1529 1538 440
-28 341 -11

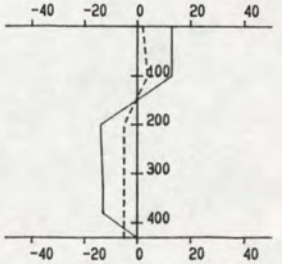

1542 1551 430
-3 349 -2

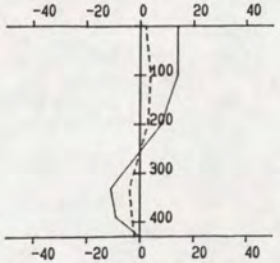

1554 1602 430
4 242 1

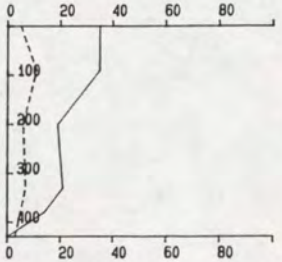

1605 1614 430
23 155 7

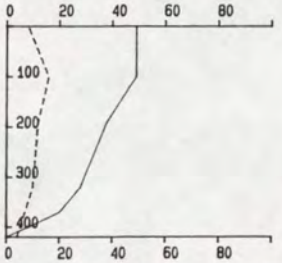

1617 1626 420
35 162 11

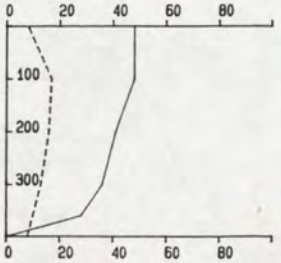

1630 1639 400
39 169 14

RIJKSWATERSTAAT
DIRECTIE ZEELAND
MEETDIENST

SEDIMENTTRANSPORTMETING : PARTECH 6 V OSSENIS.
DATUM : 940624
RAAI : 6 DEELRAAI : NVT PUNT : 1 VAART.: SIERIX
X-COORDINAAT : 55933 Y-COORDINAAT : 379115

TOELICHTING OP DE VERTIKALEN

_____ V ---------- T
14.01 14.15 295 : BEGINTIJD EINDTIJD BODEMDIEPTE
100 265 120 : V R T (GEM) +EB -VLOED
VERTIKALE SCHAAL : DIEPTE IN CM TOV WATEROPP.
HORIZONTALE SCHAAL: SNELHEID IN CM/S (BOVEN)
TRANSPORT IN GR/M2.S (ONDER)

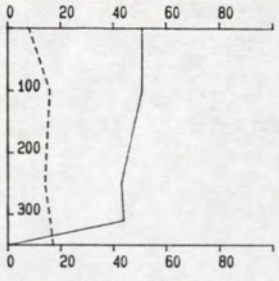

1643 1648 350
45 154 14

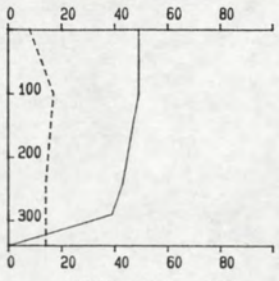

1652 1658 340
42 158 14

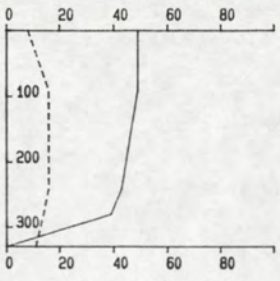

1701 1707 330
42 157 14

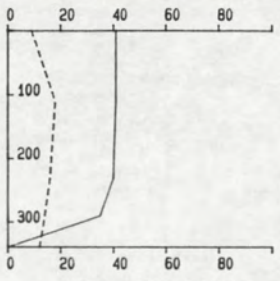

1710 1716 340
37 155 15

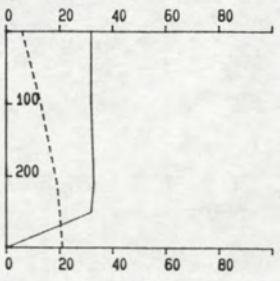

1720 1726 300
30 149 15



1733 1736 280
21 145 9

RIJKSWATERSTAAT
DIRECTIE ZEELAND
MEETDIENST

SEDIMENTTRANSPORTMETING : PARTECH G V OSSENIS.
DATUM : 940624
RAAI : 6 DEELRAAI : NVT PUNT : 1 VAART.: SIERIX
X-COORDINAAT : 55933 Y-COORDINAAT : 379115

TOELICHTING OP DE VERTIKALEN

_____ V ---------- T
14.01 14.15 295 : BEGINTIJD EINDTIJD BODEMDIEPTE
100 265 120 : V R T (GEM) +EB -VLOED
VERTIKALE SCHAAL : DIEPTE IN CM TOV WATEROPP.
HORIZONTALE SCHAAL: SNELHEID IN CM/S (BOVEN)
TRANSPORT IN GR/M2.S (ONDER)

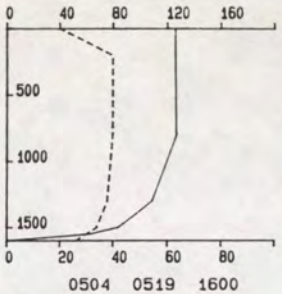

0504 0519 1600
115 209 37

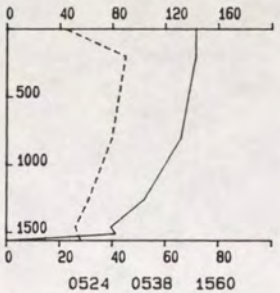

0524 0538 1560
122 212 36

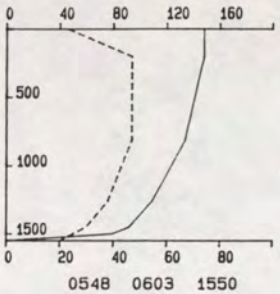

0548 0603 1550
126 214 41

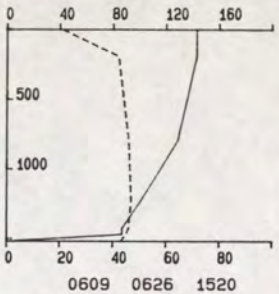

0609 0626 1520
121 214 44

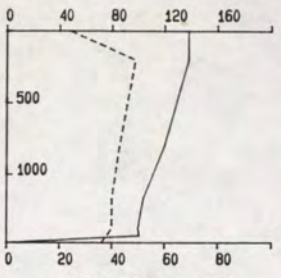

0633 0648 1480
119 213 42

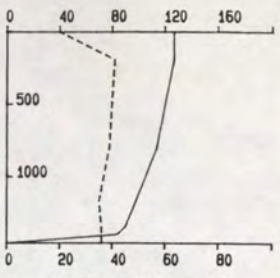

0654 0709 1460
110 215 37

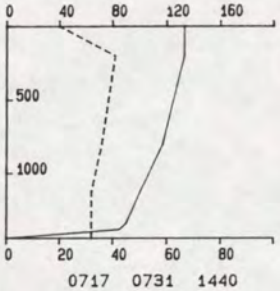

0717 0731 1440
113 212 35

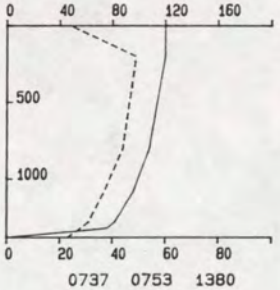

0737 0753 1380
104 212 41

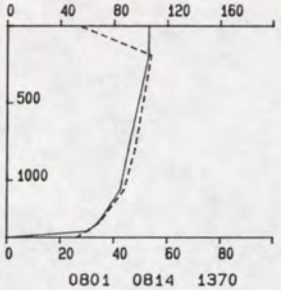

0801 0814 1370
91 210 45

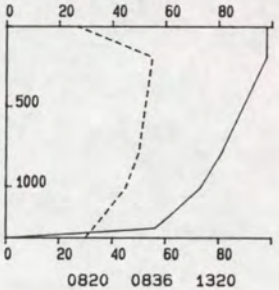

0820 0836 1320
81 211 47

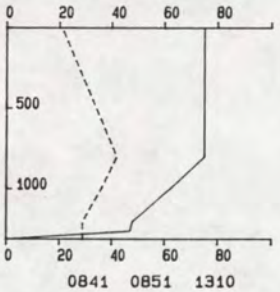

0841 0851 1310
68 201 33

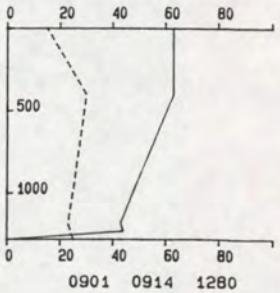

0901 0914 1280
55 205 25

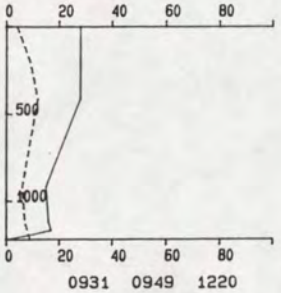

0931 0949 1220
22 201 8



0954 1010 1180
-10 62 -3

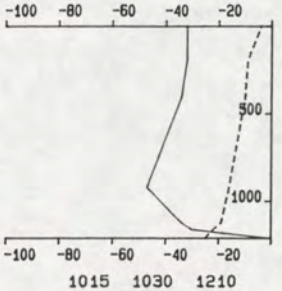

1015 1030 1210
-37 37 -13

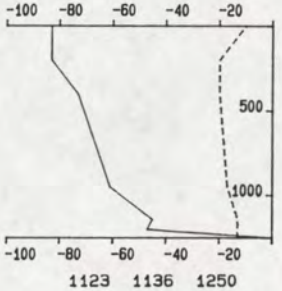

1123 1136 1250
-66 352 -17

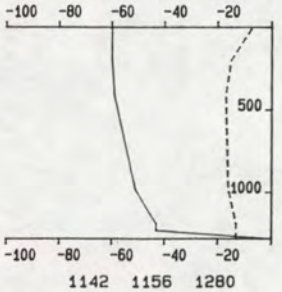

1142 1156 1280
-54 352 -15

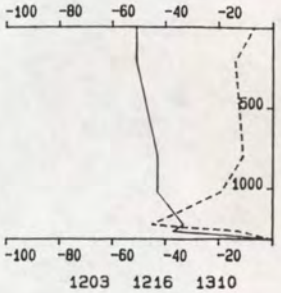

1203 1216 1310
-44 358 -16

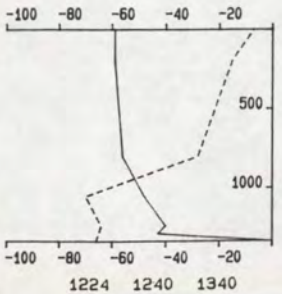

1224 1240 1340
-53 355 -35

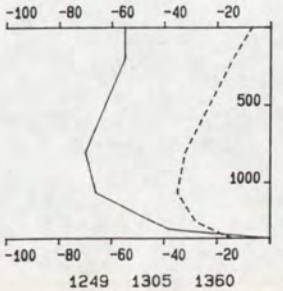

1249 1305 1360
-59 357 -24

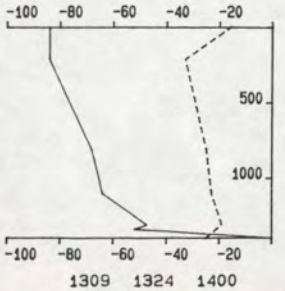

1309 1324 1400
-69 0 -26

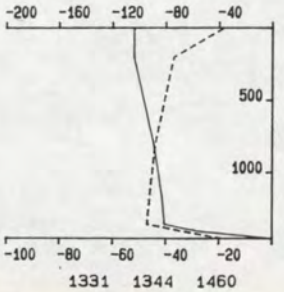

1331 1344 1460
-90 357 -40

RIJKSWATERSTAAT
DIRECTIE ZEELAND
MEETDIENST

SEDIMENTTRANSPORTMETING : PARTECH G V OSSENIS.
DATUM : 940624
RAAI : 6 DEELRAAI : NVT PUNT : 3 VAART.: ARGUS
X-COORDINAAT : 55062 Y-COORDINAAT : 379662

TOELICHTING OP DE VERTIKALEN

_____ V ---------- T
14.01 14.15 295 : BEGINTIJD EINDTIJD BODEMDIEPTE
100 265 120 : V R T (GEM) +EB -VLOED
VERTIKALE SCHAAL : DIEPTE IN CM TOV WATEROPP.
HORIZONTALE SCHAAL: SNELHEID IN CM/S (BOVEN)
TRANSPORT IN GR/M2.S (ONDER)

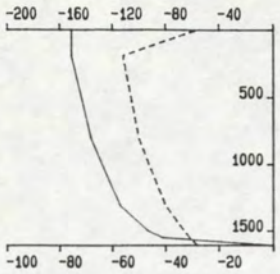

1350 1406 1610
-128 1 -46

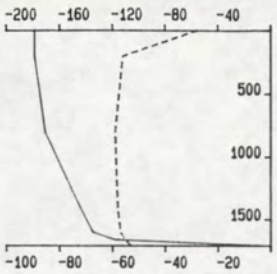

1414 1428 1710
-160 5 -56

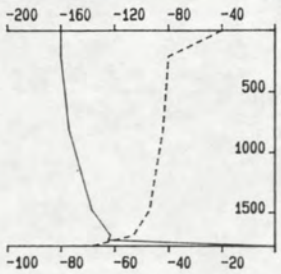

1437 1455 1780
-146 7 -43

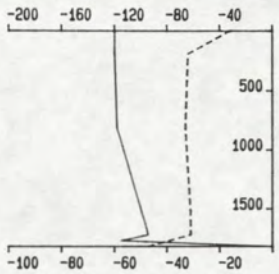

1503 1519 1820
-111 7 -32

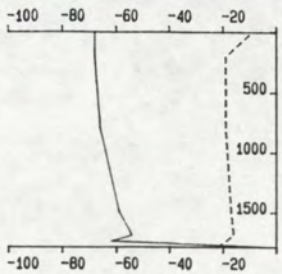

1528 1544 1790
-63 13 -18

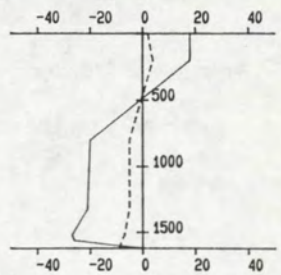

1549 1603 1620
-9 23 -3

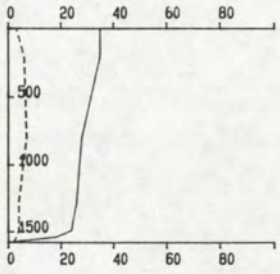

1614 1627 1580
29 182 5

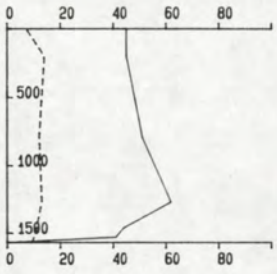

1632 1648 1570
50 188 12

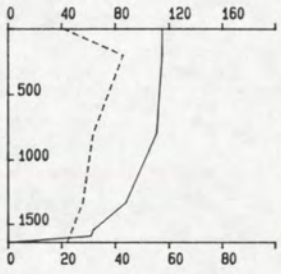

1701 1716 1640
100 205 32

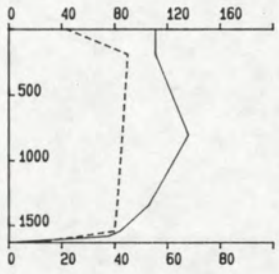

1723 1737 1630
114 203 41

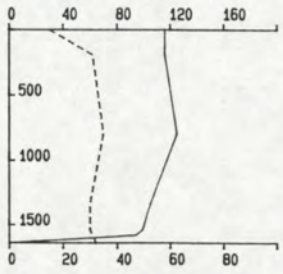

1743 1759 1640
113 204 31

RIJKSWATERSTAAT
DIRECTIE ZEELAND
MEETDIENST

SEDIMENTTRANSPORTMETING : PARTECH G V OSSENIS.
DATUM : 940624
RAAI : 6 DEELRAAI : NVT PUNT : 3 VAART.: ARGUS
X-COORDINAAT : 55062 Y-COORDINAAT : 379662

TOELICHTING OP DE VERTIKALEN

_____ V ---------- T
14.01 14.15 295 : BEGINTIJD EINDTIJD BODEMDIEPTE
100 265 120 : V R T (GEM) +EB -VLOED
VERTIKALE SCHAAL : DIEPTE IN CM TOV WATEROPP.
HORIZONTALE SCHAAL: SNELHEID IN CM/S (BOVEN)
TRANSPORT IN GR/M2.S (ONDER)

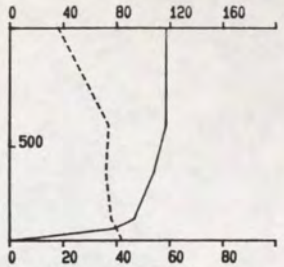

0443 0451 900
107 193 33

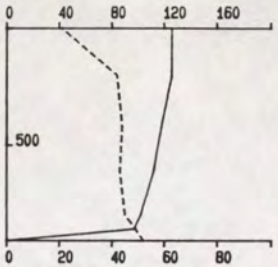

0458 0510 910
113 193 41

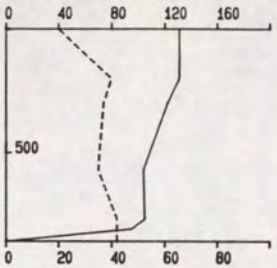

0514 0525 860
112 194 36

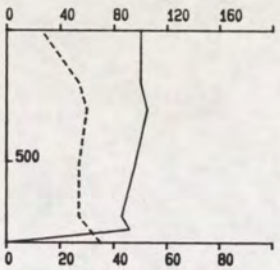

0528 0539 810
94 196 26

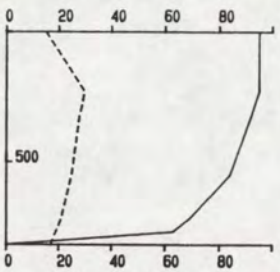

0543 0555 820
83 193 24

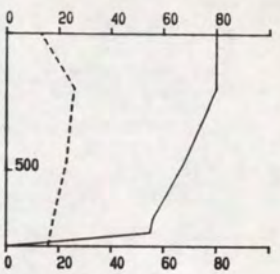

0558 0612 780
68 195 21

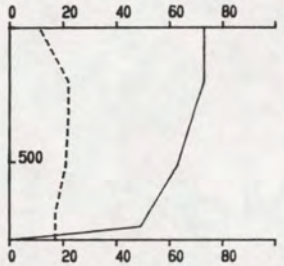

0617 0629 790
63 194 19

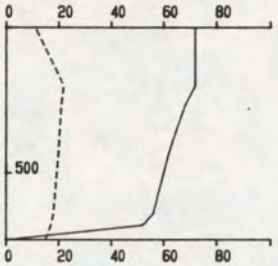

0634 0645 730
62 192 19

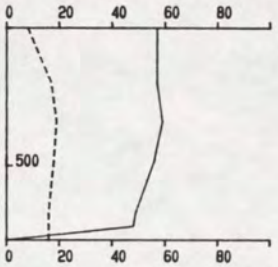

0649 0700 770
53 194 16

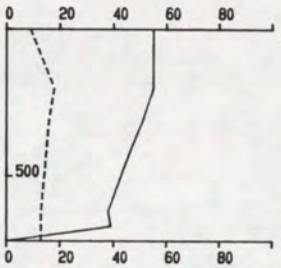

0705 0716 720
46 192 14

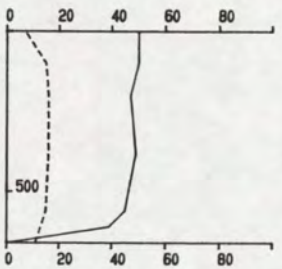

0720 0731 660
45 195 15

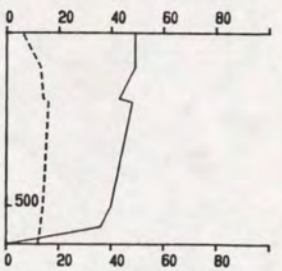

0735 0750 610
42 198 14

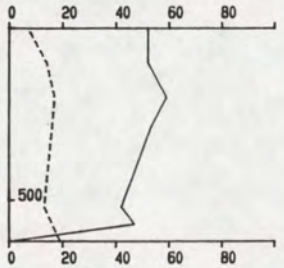

0754 0805 620
49 199 15

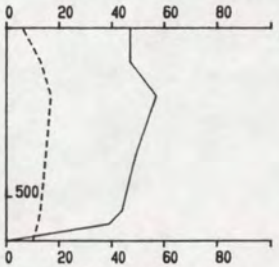

0809 0822 630
47 199 14

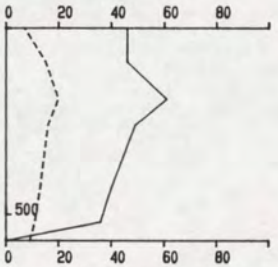

0826 0837 570
44 196 14

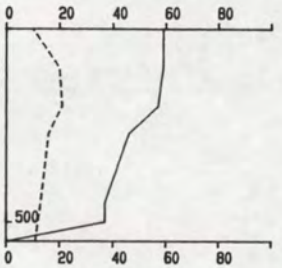

0842 0853 550
46 195 16

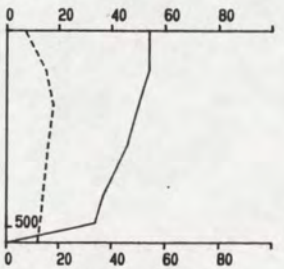

0856 0908 540
44 196 14

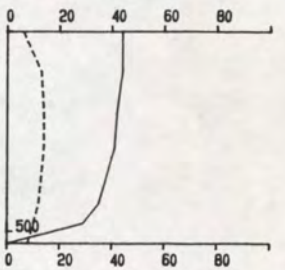

0912 0923 530
38 193 12

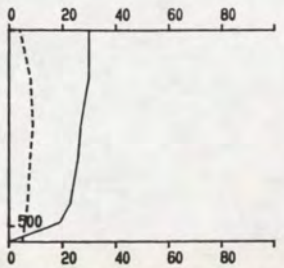

0928 0941 540
25 200 7

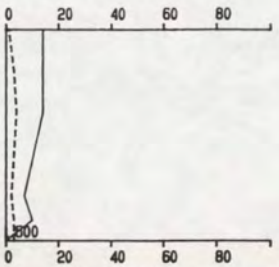

0944 0957 510
11 231 3

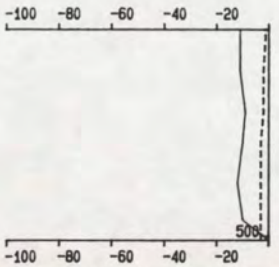

1002 1014 510
-10 57 -2

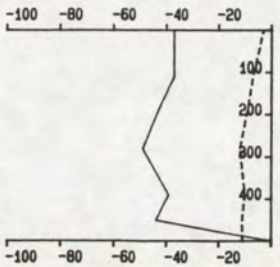

1042 1054 500
-40 31 -9

RIJKSWATERSTAAT
DIRECTIE ZEELAND
MEETDIENST

SEDIMENTTRANSPORTMETING : PARTECH 6 V OSSENISS
DATUM : 940624
RAAI : 6 DEELRAAI : NVT PUNT : 4 VAART.: PLUIMPOT
X-COORDINAAT : 54765 Y-COORDINAAT : 379805

TOELICHTING OP DE VERTIKALEN

_____ V ---------- T
14.01 14.15 295 : BEGINTIJD EINDTIJD BODEMDIEPTE
100 265 120 : V R T (GEM) +EB -VLOED
VERTIKALE SCHAAL : DIEPTE IN CM TOV WATEROPP.
HORIZONTALE SCHAAL: SNELHEID IN CM/S (BOVEN)

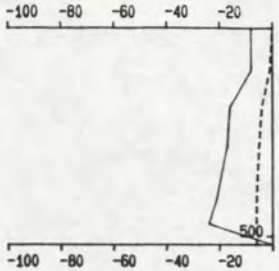

1059 1112 520
-15 40 -4

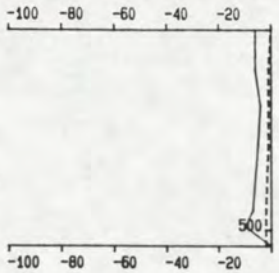

1119 1131 540
-6 299 -1

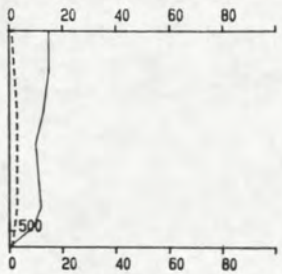

1134 1146 540
12 242 2

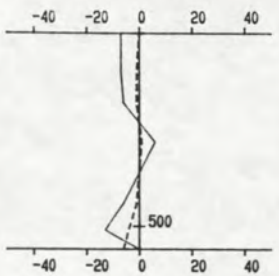

1149 1202 560
-4 321 -1

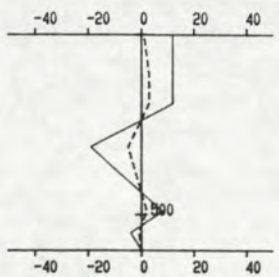

1205 1216 600
1 254 0

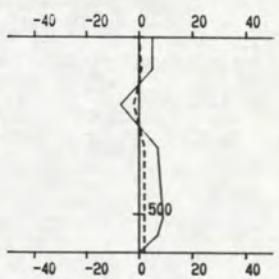

1220 1231 610
4 257 1

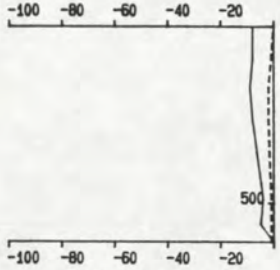

1235 1247 610
-7 24 -1

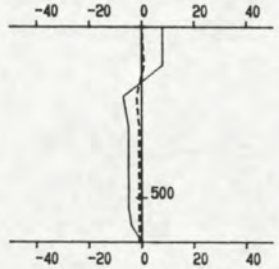

1251 1302 630
-2 230 -1

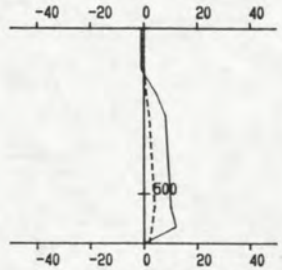

1308 1319 650
6 243 2

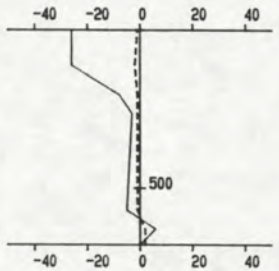

1323 1337 680
-9 69 -1

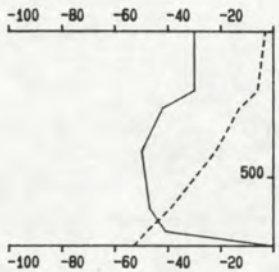

1344 1355 740
-40 16 -22

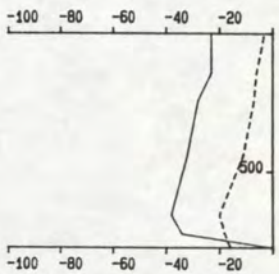

1359 1410 780
-29 20 -11

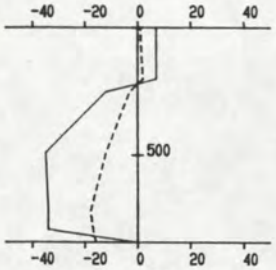

1415 1427 840
-18 19 -8

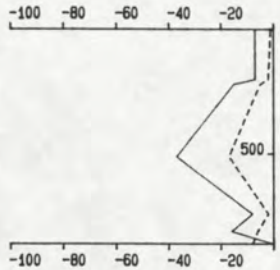

1430 1446 860
-18 69 -7

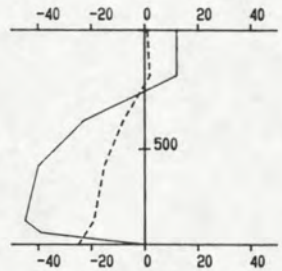

1449 1500 900
-20 31 -10

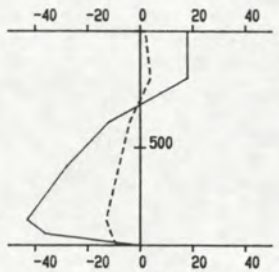

1504 1516 920
-12 42 -5

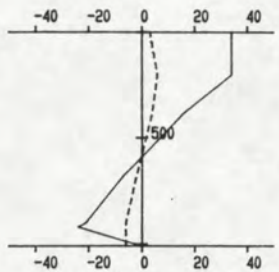

1528 1540 1010
8 177 1

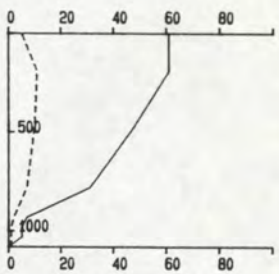

1543 1559 1080
39 212 7

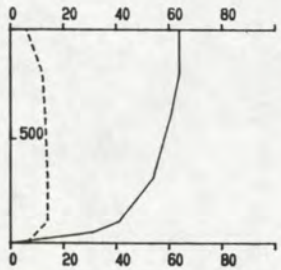

1603 1615 980
54 195 12

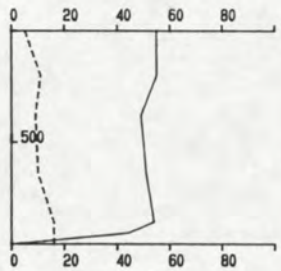

1621 1634 960
50 195 11

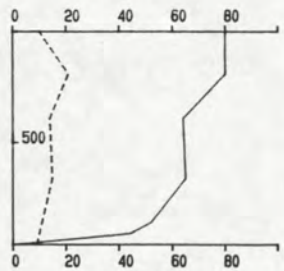

1638 1650 960
65 191 15

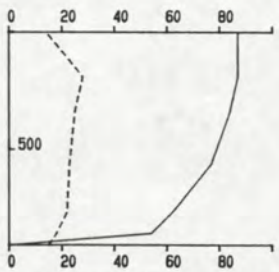

1654 1705 910
75 190 23

RIJKSWATERSTAAT
DIRECTIE ZEELAND
MEETDIENST

SEDIMENTTRANSPORTMETING : PARTECH G V OSSENISS
DATUM : 940624
RAAI : 6 DEELRAAI : NVT PUNT : 4 VAART.: PLUIMPOT
X-COORDINAAT : 54765 Y-COORDINAAT : 379805

TOELICHTING OP DE VERTIKALEN

_____ V ---------- T
14.01 14.15 295 : BEGINTIJD EINDTIJD BODEMDIEPTE
100 265 120 : V A T (GEM) +EB -VLOED
VERTIKALE SCHAAL : DIEPTE IN CM TOV WATEROPP.
HORIZONTALE SCHAAL: SNELHEID IN CM/S (BOVEN)
TRANSPORT IN GR/M2.S (ONDER)

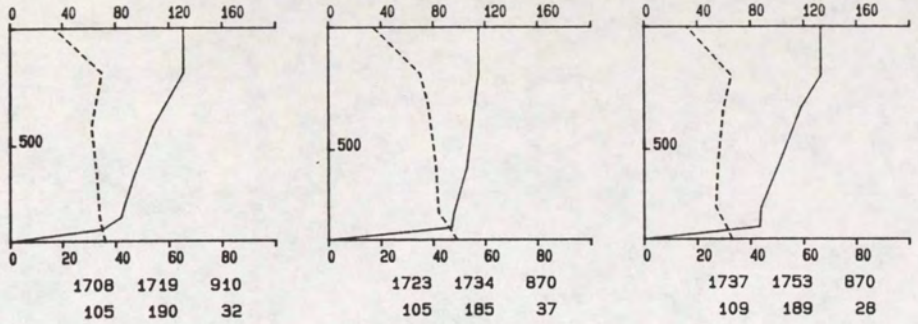

RIJKSWATERSTAAT
DIRECTIE ZEELAND
MEETDIENST

SEDIMENTTRANSPORTMETING : PARTECH 6 V OSSENISS
DATUM : 940624
RAAI : 6 DEELRAAI : NVT PUNT : 4 VAART.: PLUIMPOT
X-COORDINAAT : 54765 Y-COORDINAAT : 379805

TOELICHTING OP DE VERTIKALEN

_____ V ---------- T
14.01 14.15 295 : BEGINTIJD EINDTIJD BODEMDIEPTE
100 265 120 : V R T (GEM) +EB -VLOED
VERTIKALE SCHAAL : DIEPTE IN CM TOV WATEROPP.
HORIZONTALE SCHAAL: SNELHEID IN CM/S (BOVEN)

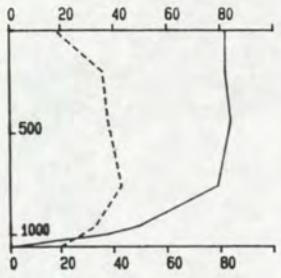

0449 0500 1060
74 196 35

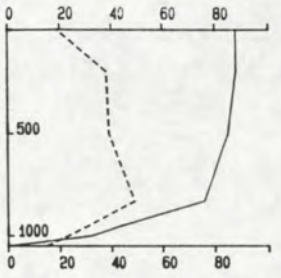

0505 0516 1050
76 192 37

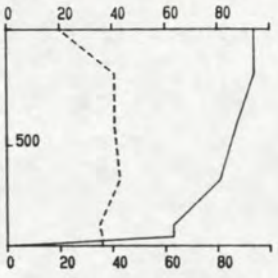

0519 0530 940
82 192 38

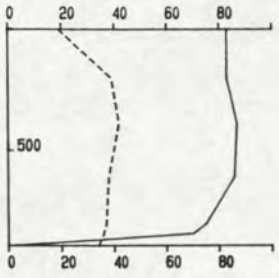

0534 0546 900
81 194 37

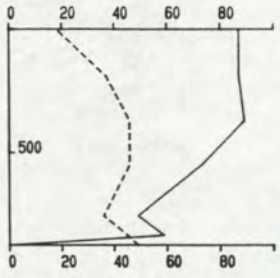

0550 0602 880
74 193 39

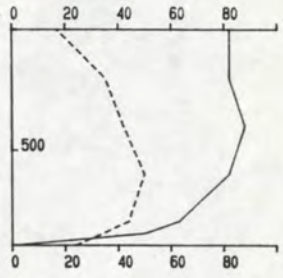

0605 0616 900
77 194 39

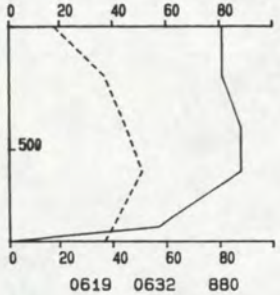

0619 0632 880
77 193 40

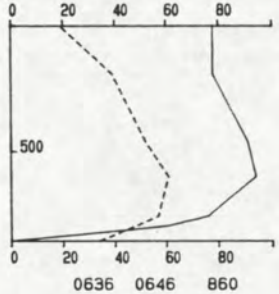

0636 0646 860
80 190 46

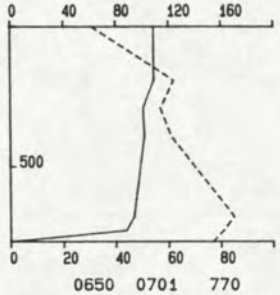

0650 0701 770
99 189 64

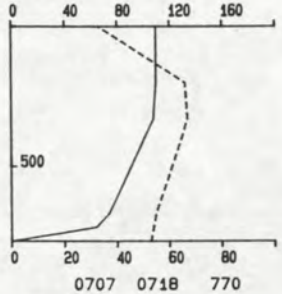

0707 0718 770
94 188 58

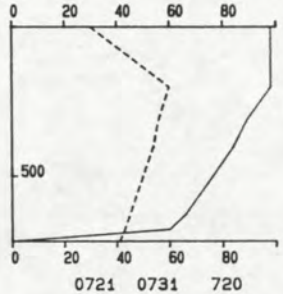

0721 0731 720
82 187 49

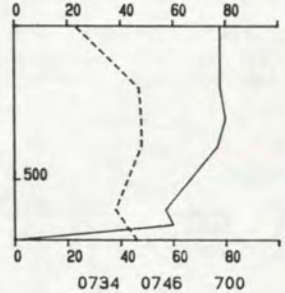

0734 0746 700
70 187 42

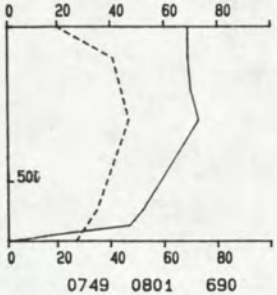

0749 0801 690
62 189 39

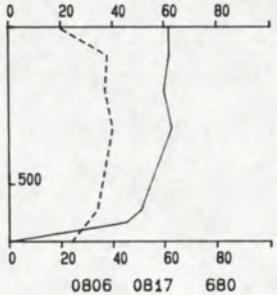

0806 0817 680
56 189 35

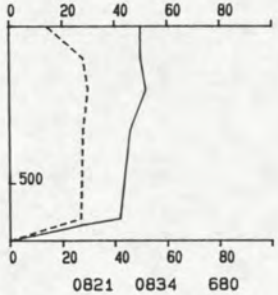

0821 0834 680
44 191 26

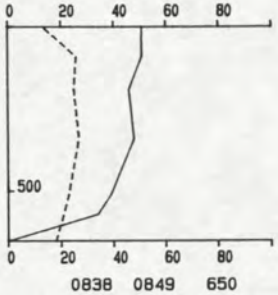

0838 0849 650
42 191 24

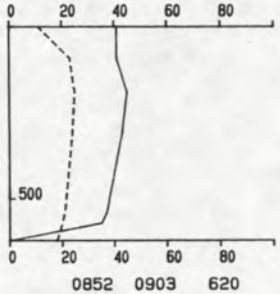

0852 0903 620
39 192 22

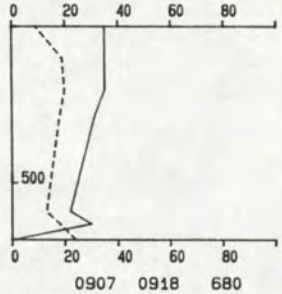

0907 0918 680
29 190 17

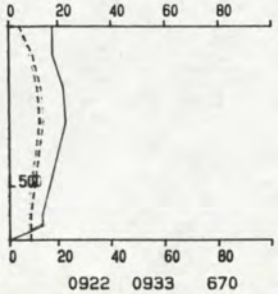

0922 0933 670
18 196 10

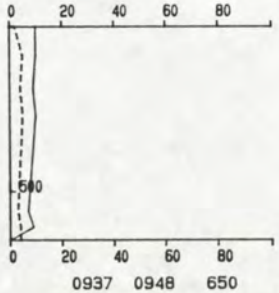

0937 0948 650
9 168 4

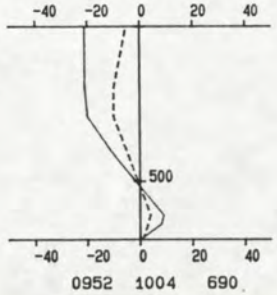

0952 1004 690
-11 13 -5

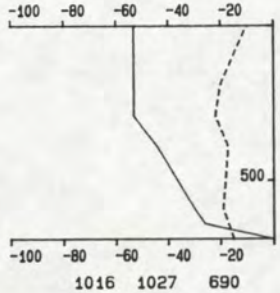

1016 1027 690
-43 359 -18

RIJKSWATERSTAAT
DIRECTIE ZEELAND
MEETDIENST

SEDIMENTTRANSPORTMETING : PARTECH MIDDELGAT
DATUM : 940624
RAAI : 6 DEELRAAI : NVT PUNT : 6 VAART.: SCALDIS
X-COORDINAAT : 53245 Y-COORDINAAT : 380544

TOELICHTING OP DE VERTIKALEN

_____ V ---------- T

14.01 14.15 295 : BEGINTIJD EINDTIJD BODEMDIEPTE
100 265 120 : V R T (GEM) +EB -VLOED
VERTIKALE SCHAAL : DIEPTE IN CM TOV WATEROPP.
HORIZONTALE SCHAAL: SNELHEID IN CM/S (BOVEN)
TRANSPORT IN GR/M2.S (ONDER)

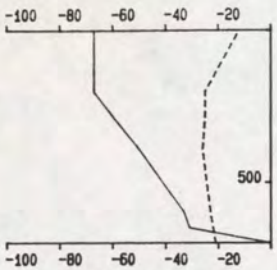

1031 1041 700
-51 357 -23

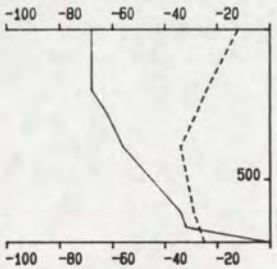

1044 1055 710
-53 356 -26

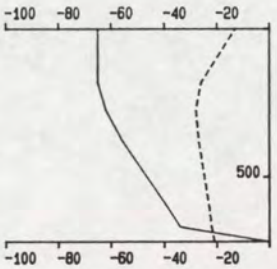

1058 1110 720
-52 357 -24

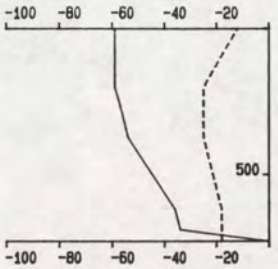

1113 1124 730
-49 357 -21

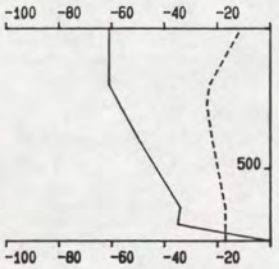

1127 1140 760
-48 357 -19

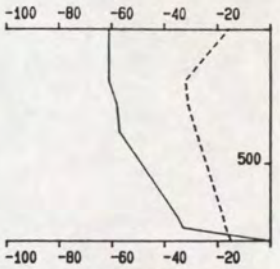

1143 1203 790
-50 356 -24

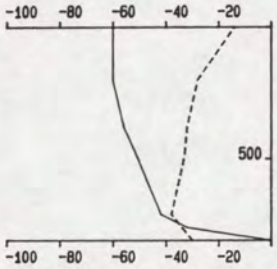

1210 1222 810
-51 359 -30

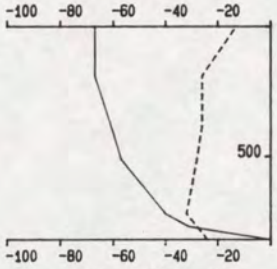

1225 1235 820
-55 358 -26

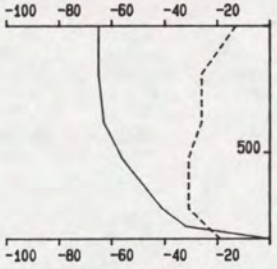

1239 1252 840
-55 359 -26

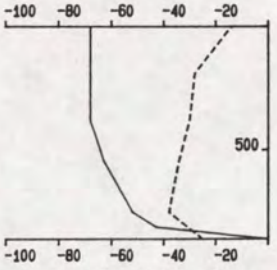

1255 1306 860
-61 2 -30

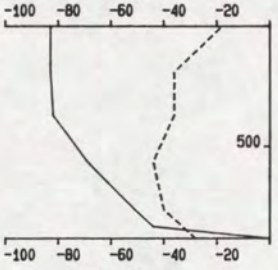

1312 1323 880
-70 4 -36

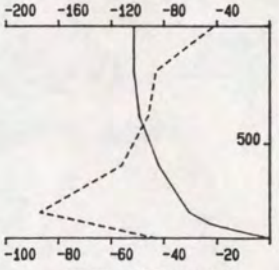

1326 1337 900
-85 2 -52

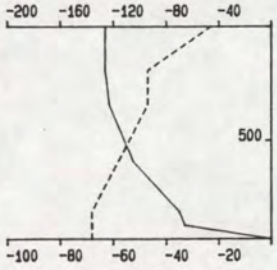

1341 1351 930
-104 4 -53

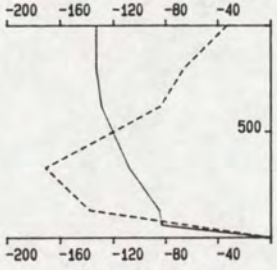

1355 1407 1000
-112 2 -100

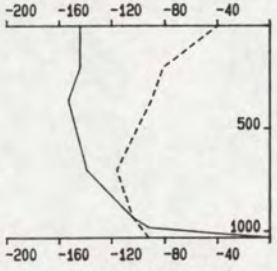

1411 1422 1030
-133 3 -93

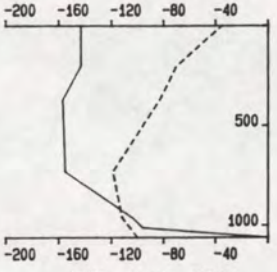

1425 1437 1060
-139 0 -92

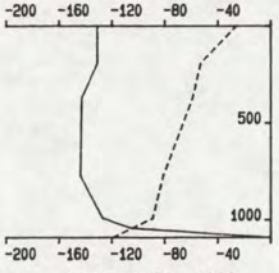

1441 1451 1090
-133 1 -69

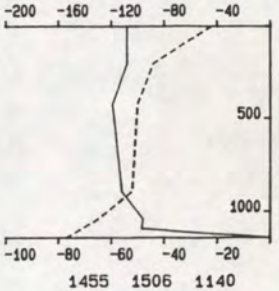

1455 1506 1140
-109 0 -50

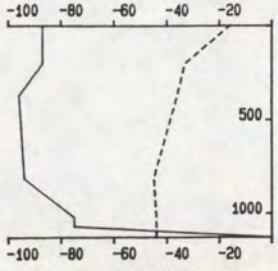

1510 1522 1130
-87 359 -38

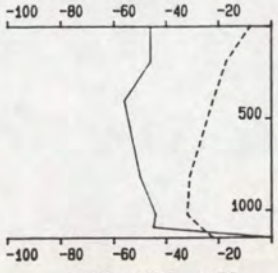

1526 1538 1150
-48 355 -24

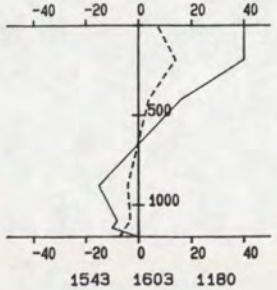

1543 1603 1180
9 229 2

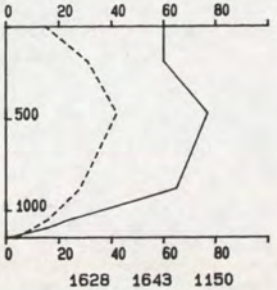

1628 1643 1150
60 195 29

RIJKSWATERSTAAT
DIRECTIE ZEELAND
MEETDIENST

SEDIMENTTRANSPORTMETING : PARTECH MIDDELGAT
DATUM : 940624
RAAI : 6 DEELRAAI : NVT PUNT : 6 VAART.: SCALDIS
X-COORDINAAT : 53245 Y-COORDINAAT : 380544

TOELICHTING OP DE VERTIKALEN

_____ V ---------- T

14.01 14.15 295 : BEGINTIJD EINDTIJD BODEMDIEPTE
100 265 120 : V R T (GEM) +EB -VLOED
VERTIKALE SCHAAL : DIEPTE IN CM TOV WATEROPP.
HORIZONTALE SCHAAL: SNELHEID IN CM/S (BOVEN)
TRANSPORT IN GR/M2 S (ONDER)

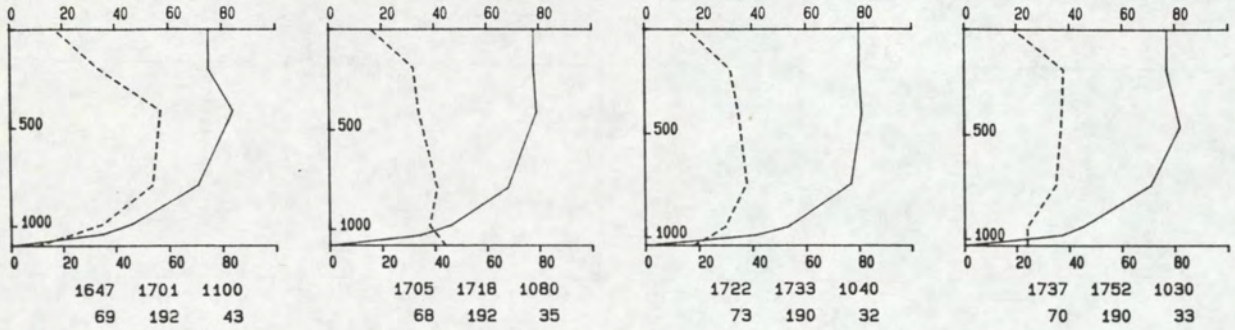

RIJKSWATERSTAAT
DIRECTIE ZEELAND
MEETDIENST

SEDIMENTTRANSPORTMETING : PARTECH MIDDELGAT
DATUM : 940624
RAAI : 6 DEELRAAI : NVT PUNT : 6 VAART.: SCALDIS
X-COORDINAAT : 53245 Y-COORDINAAT : 380544

TOELICHTING OP DE VERTIKALEN

_____ V ---------- T
14.01 14.15 295 : BEGINTIJD EINDTIJD BODEMDIEPTE
100 265 120 : V R T (GEM) +EB -VLOED
VERTIKALE SCHAAL : DIEPTE IN CM TOV WATEROPP.
HORIZONTALE SCHAAL: SNELHEID IN CM/S (BOVEN)
TRANSPORT IN GR/M2.S (ONDER)

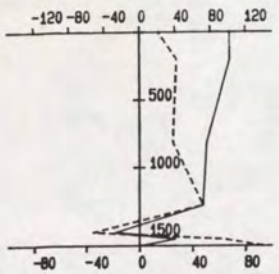

0501 0514 1580
73 178 28

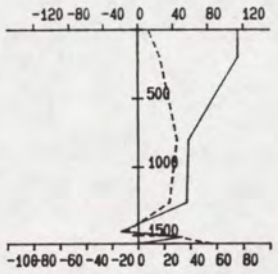

0517 0531 1560
68 223 21

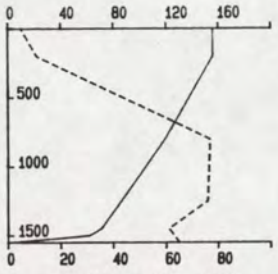

0536 0547 1550
116 207 53

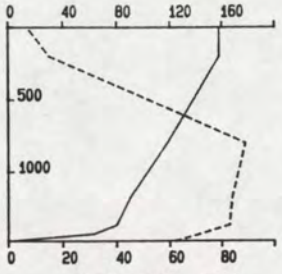

0552 0603 1480
119 208 61

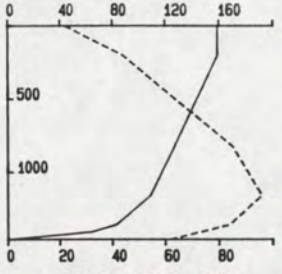

0619 0632 1460
127 209 70

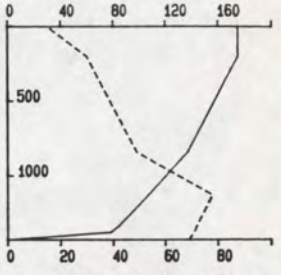

0636 0652 1430
137 210 49

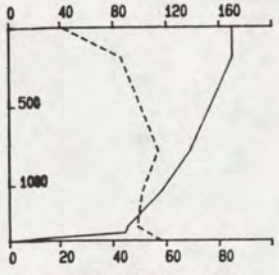

0658 0710 1350
137 214 48

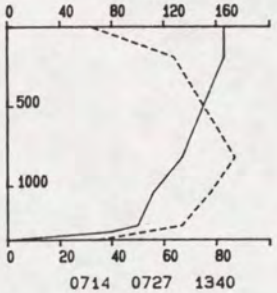

0714 0727 1340
135 213 71

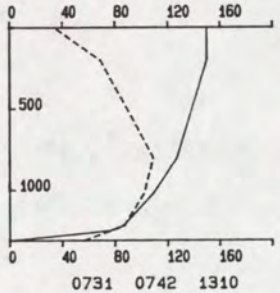

0731 0742 1310
125 213 86

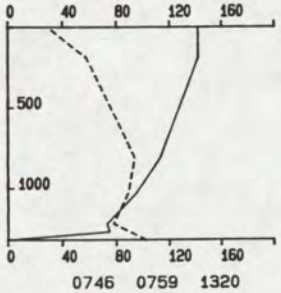

0746 0759 1320
114 212 76

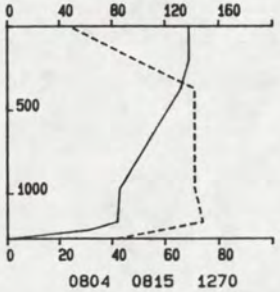

0804 0815 1270
109 211 63

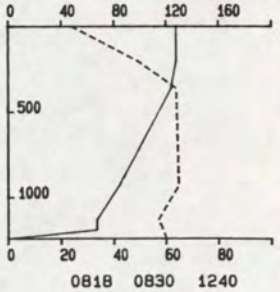

0818 0830 1240
101 211 58

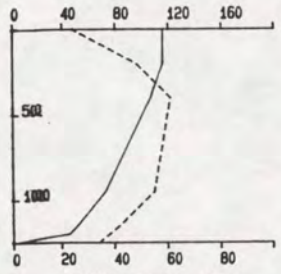

0834 0845 1250
89 209 51

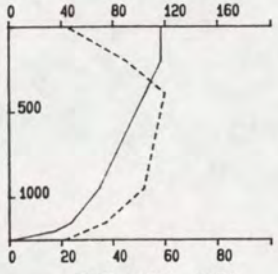

0849 0900 1250
86 207 48

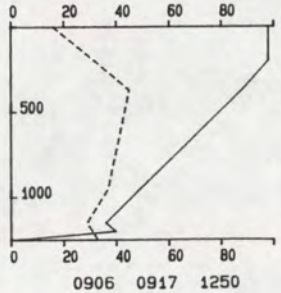

0906 0917 1250
69 205 36

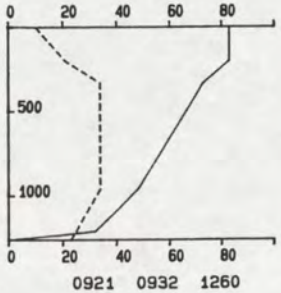

0921 0932 1260
60 205 29

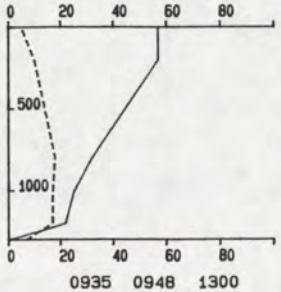

0935 0948 1300
38 212 14

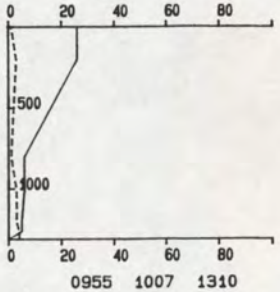

0955 1007 1310
13 219 2

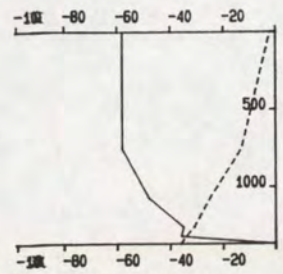

1035 1047 1370
-52 28 -15

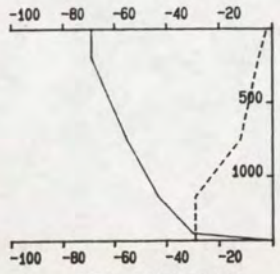

1050 1101 1440
-53 26 -15

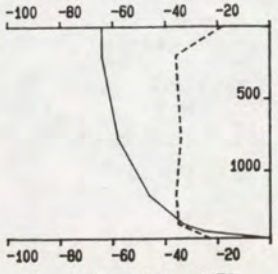

1105 1116 1470
-53 30 -34

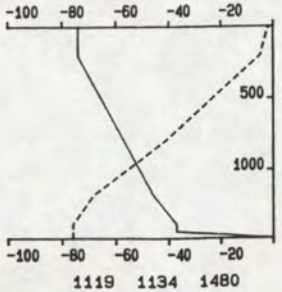

1119 1134 1480
-57 31 -39

RIJKSWATERSTAAT
DIRECTIE ZEELAND
MEETDIENST

SEDIMENTTRANSPORTMETING : PARTECH MIDDELGAT
DATUM : 940624
RAAI : 6 DEELRAAI : NVT PUNT : 7 VAART.: HOUTVLIET
X-COORDINAAT : 52712 Y-COORDINAAT : 380820

TOELICHTING OP DE VERTIKALEN

_____ V ---------- T
14.01 14.15 295 : BEGINTIJD EINDTIJD BODEMDIEPTE
100 265 120 : V A T (GEM) +EB -VLOED
VERTIKALE SCHAAL : DIEPTE IN CM TOV WATEROPP.
HORIZONTALE SCHAAL: SNELHEID IN CM/S (BOVEN)

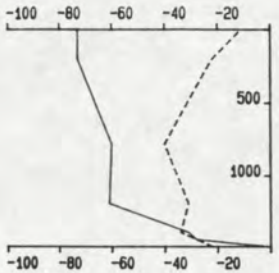

1138 1150 1490
-60 33 -30

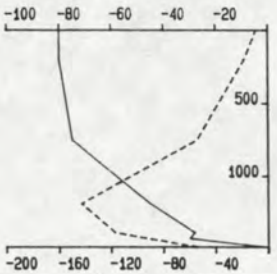

1153 1207 1490
-63 29 -67

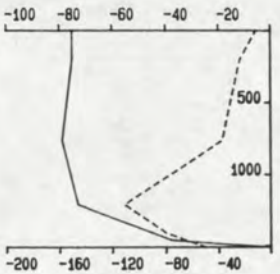

1210 1221 1510
-71 25 -52

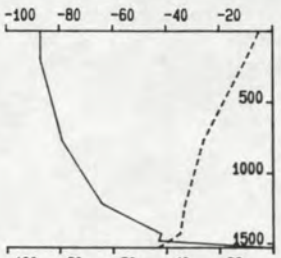

1225 1238 1530
-73 20 -24

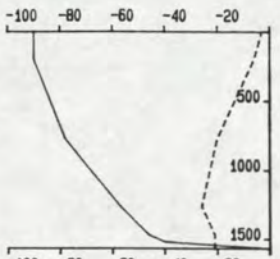

1247 1300 1570
-72 21 -17

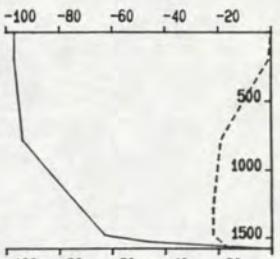

1305 1316 1580
-85 15 -14

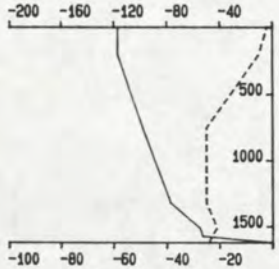

1323 1335 1620
-92 23 -19

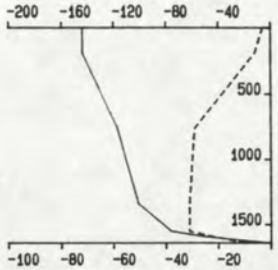

1339 1351 1640
-114 17 -22

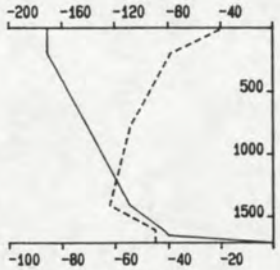

1356 1410 1710
-133 12 -49

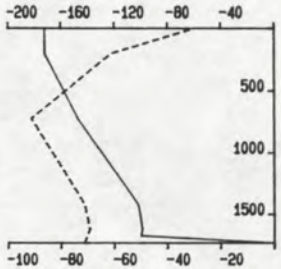

1413 1425 1730
-134 11 -73

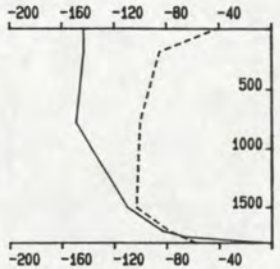

1430 1442 1800
-128 12 -91

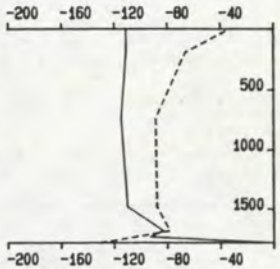

1446 1500 1780
-108 12 -81

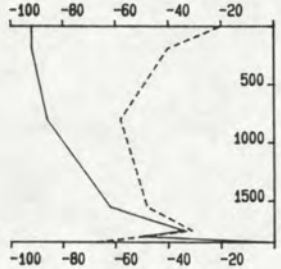

1506 1519 1850
-76 22 -48

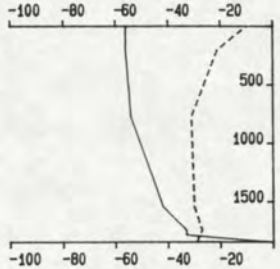

1524 1536 1840
-49 33 -27

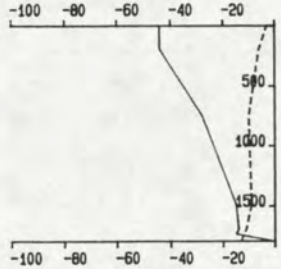

1541 1552 1790
-27 27 -9

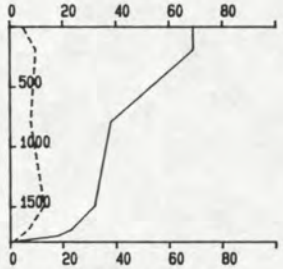

1619 1630 1790
43 190 9

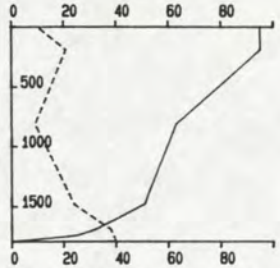

1634 1649 1790
65 195 19

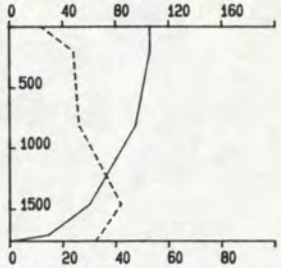

1655 1705 1760
82 196 30

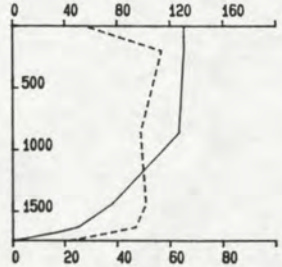

1709 1721 1740
106 193 49

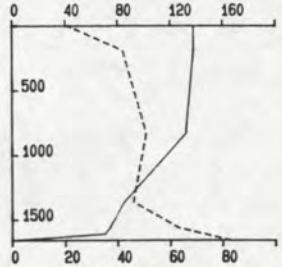

1727 1740 1660
115 191 48

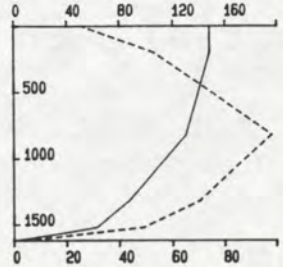

1747 1758 1620
116 192 69

RIJKSWATERSTAAT
DIRECTIE ZEELAND
MEETDIENST

SEDIMENTTRANSPORTMETING : PARTECH MIDDELGAT
DATUM : 940624
RAAI : 6 DEELRAAI : NVT PUNT : 7 VAART.: HOUTVLIET
X-COORDINAAT : 52712 Y-COORDINAAT : 380820

TOELICHTING OP DE VERTIKALEN

_____ V ---------- T

14.01 14.15 295 : BEGINTIJD EINDTIJD BODEMDIEPTE
100 265 120 : V R T (GEM) +EB -VLOED
VERTIKALE SCHAAL : DIEPTE IN CM TOV WATEROPP.
HORIZONTALE SCHAAL: SNELHEID IN CM/S (BOVEN)
TRANSPORT IN GR/M2.S (ONDER)

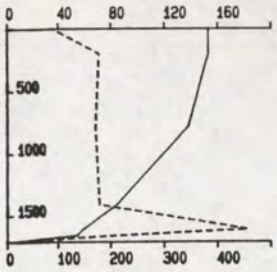

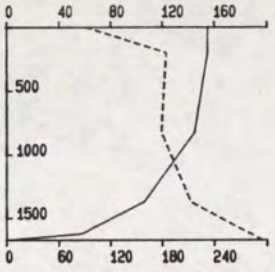

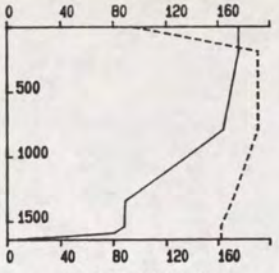

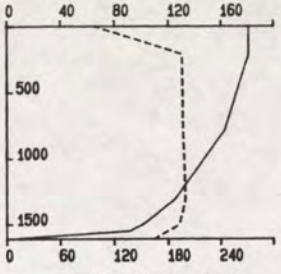

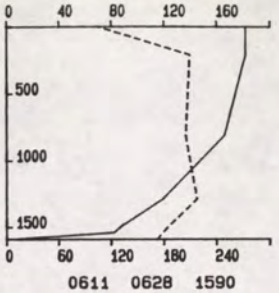

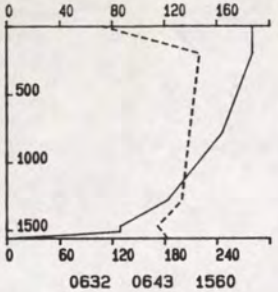

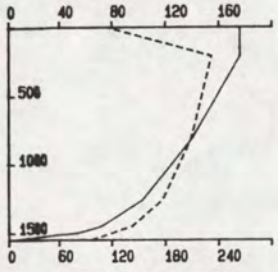

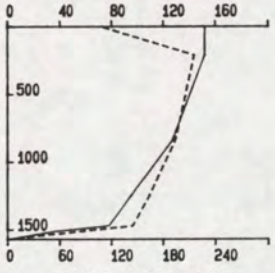

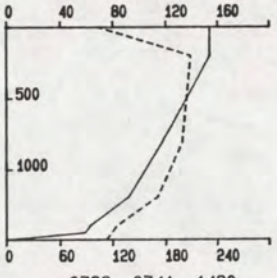

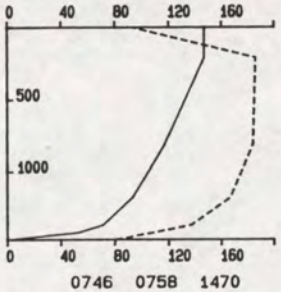

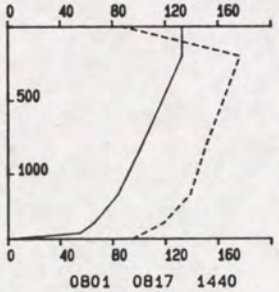

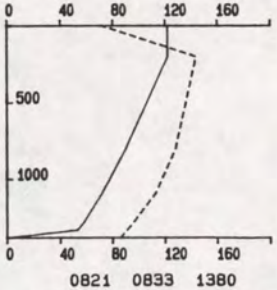

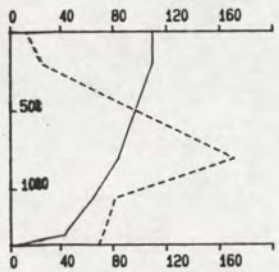

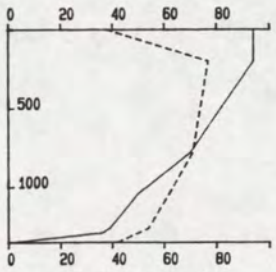

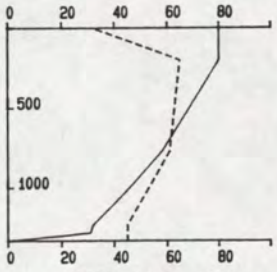

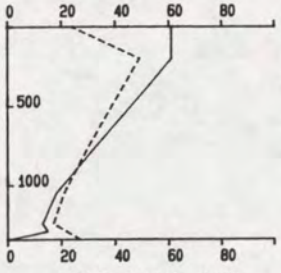

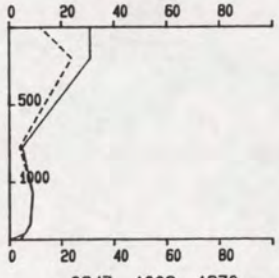

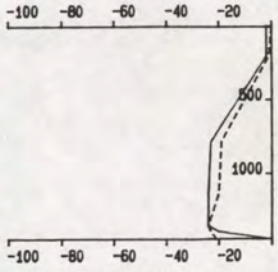

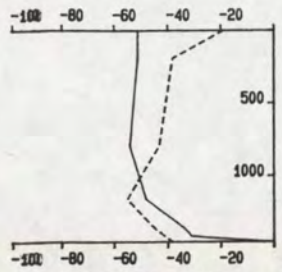

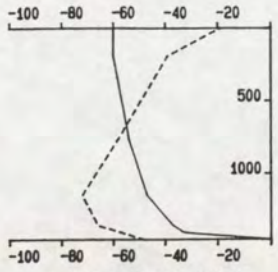

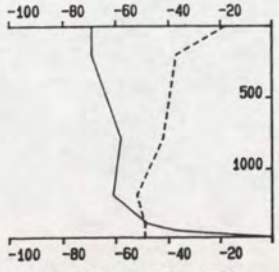

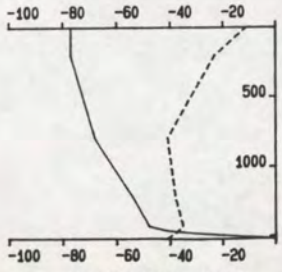

RIJKSWATERSTAAT
DIRECTIE ZEELAND
MEETDIENST

SEDIMENTTRANSPORTMETING : PARTECH MIDDELGAT
DATUM : 940624
RAAI : 6 DEELRAAI : NVT PUNT : 8 VAART.: WIJTVLIET
X-COORDINAAT : 52460 Y-COORDINAAT : 380895

TOELICHTING OP DE VERTIKALEN

_____ V ---------- T
14.01 14.15 295 : BEGINTIJD EINDTIJD BODEMDIEPTE
100 265 120 : V R T (GEM) +EB -VLOED
VERTIKALE SCHAAL : DIEPTE IN CM TOV WATEROPP.
HORIZONTALE SCHAAL: SNELHEID IN CM/S (BOVEN)

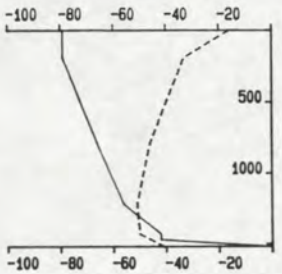

1155 1207 1520
-64 13 -42

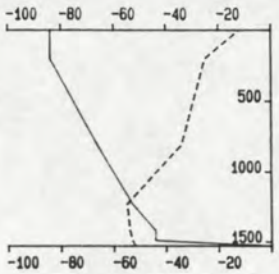

1211 1222 1530
-66 12 -37

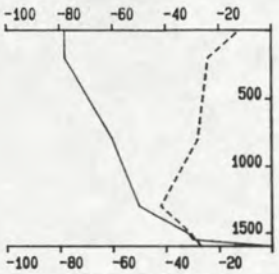

1225 1237 1600
-59 15 -29

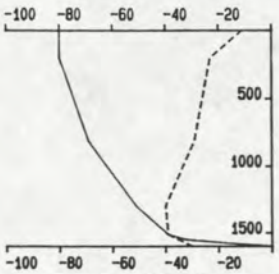

1240 1251 1600
-64 13 -30

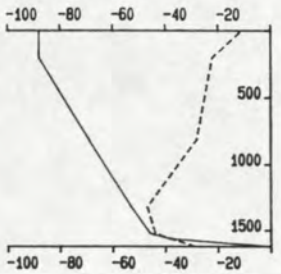

1258 1309 1620
-67 14 -31

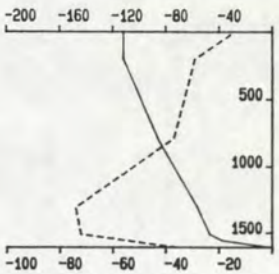

1320 1336 1610
-81 14 -45

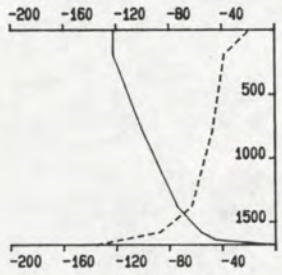

1339 1353 1680
-94 13 -53

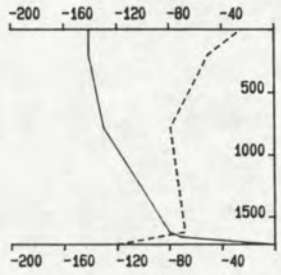

1400 1415 1720
-116 12 -67

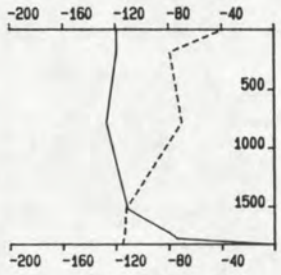

1425 1439 1820
-114 14 -86

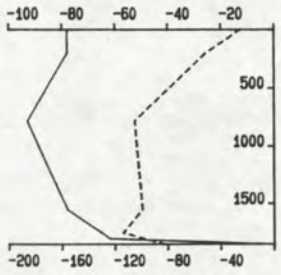

1443 1458 1850
-81 15 -88

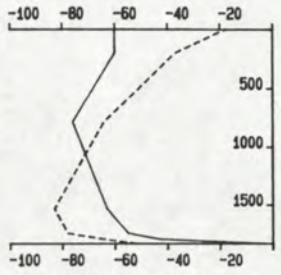

1502 1513 1830
-65 12 -62

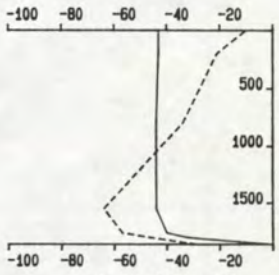

1517 1530 1860
-42 15 -39

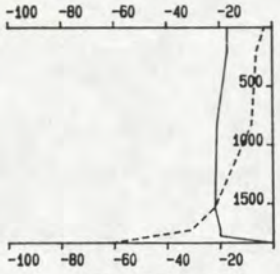

1535 1546 1830
-20 15 -14



1550 1601 1810
6 204 6

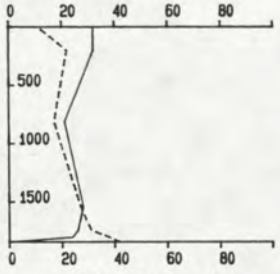

1605 1617 1840
26 187 22

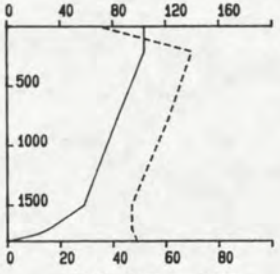

1641 1652 1800
76 227 56

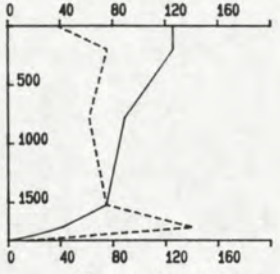

1656 1708 1820
89 224 72

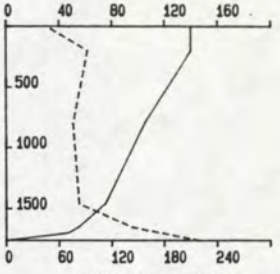

1712 1724 1760
101 210 90

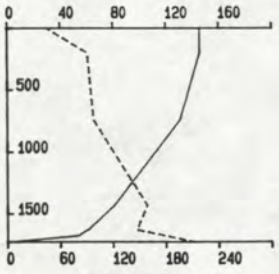

1728 1741 1730
113 206 117

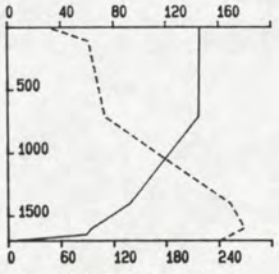

1745 1755 1700
121 209 159

RIJKSWATERSTAAT
DIRECTIE ZEELAND
MEETDIENST

SEDIMENTTRANSPORTMETING : PARTECH MIDDELGAT
DATUM : 940624
RAAI : 6 DEELRAAI : NVT PUNT : 8 VAART.: WIJTVLIET
X-COORDINAAT : 52460 Y-COORDINAAT : 380895

TOELICHTING OP DE VERTIKALEN

_____ V ---------- T
14.01 14.15 295 : BEGINTIJD EINDTIJD BODEMDIEPTE
100 265 120 : V R T (GEM) +EB -VLOED
VERTIKALE SCHAAL : DIEPTE IN CM TOV WATEROPP.
HORIZONTALE SCHAAL: SNELHEID IN CM/S (BOVEN)
TRANSPORT IN GR/M2.S (ONDER)

/AZTM/ADMI/ZTM25A.DAT

R E S U L T A T E N PER V E R T I K A A L GEMIDDELD

LOKATIE: PARTECH RAAI 6 MP 1 ;VAART.: SIERIX
FILENAAM: AZTMPIV94062404

TIJD MET	DIEPTE cm	Vgem cm/s	Ttot g/m.s
458	360.	30.	61.
509	350.	22.	40.
522	320.	14.	20.
533	300.	18.	22.
545	280.	15.	20.
553	260.	14.	17.
600	250.	13.	15.
606	240.	14.	15.
613	220.	14.	14.
620	220.	14.	13.
630	190.	11.	10.
637	190.	10.	9.
644	180.	12.	10.
650	170.	11.	8.
658	160.	11.	7.
707	140.	-3.	0.
714	120.	10.	5.
722	110.	13.	8.
1243	150.	-21.	-15.
1249	170.	-21.	-16.
1257	160.	-23.	-17.
1304	160.	-26.	-17.
1312	180.	-29.	-21.
1318	190.	-34.	-25.
1324	200.	-38.	-34.
1330	210.	-42.	-39.
1336	220.	-47.	-45.
1342	230.	-50.	-60.
1348	260.	-56.	-67.
1355	280.	-61.	-79.
1403	290.	-75.	-95.
1412	330.	-82.	-156.
1422	360.	-84.	-168.
1432	390.	-84.	-147.
1443	400.	-82.	-137.
1455	410.	-70.	-123.
1508	420.	-59.	-100.
1521	420.	-49.	-84.
1533	440.	-28.	-49.
1546	430.	-3.	-9.
1558	430.	4.	3.
1609	430.	23.	30.
1621	420.	35.	46.
1634	400.	39.	54.
1645	350.	45.	50.
1655	340.	42.	48.
1704	330.	42.	47.
1713	340.	37.	51.
1723	300.	30.	45.
1734	280.	21.	24.

/AZTM/ADMI/ZTM25A.DAT

R E S U L T A T E N PER V E R T I K A A L GEMIDDELD

LOKATIE: PARTECH RAAI 6 MP 3 ;VAART.: ARGUS

FILENAAM: AZTMPEV94062405

TIJD MET	DIEPTE cm	Vgem cm/s	Ttot g/m.s
511	1600	115.	597.
531	1560	122.	570.
555	1550	126.	638.
617	1520	121.	662.
640	1480	119.	625.
701	1460	110.	543.
724	1440	113.	504.
745	1380	104.	561.
807	1370	91.	621.
828	1320	81.	614.
846	1310	68.	427.
907	1280	55.	322.
940	1220	22.	102.
1002	1180	-10.	-33.
1022	1210	-37.	-156.
1129	1250	-66.	-215.
1149	1280	-54.	-192.
1209	1310	-44.	-208.
1232	1340	-53.	-467.
1257	1360	-59.	-329.
1316	1400	-69.	-359.
1337	1460	-90.	-586.
1358	1610	-128	-737.
1421	1710	-160	-956.
1446	1780	-146	-767.
1511	1820	-111	-575.
1536	1790	-63.	-319.
1556	1620	-9.	-43.
1620	1580	29.	86.
1640	1570	50.	192.
1708	1640	100.	525.
1730	1630	114.	663.
1751	1640	113.	512.

/AZTM/ADMI/ZTM25A.DAT

R E S U L T A T E N PER V E R T I K A A L GEMIDDELD

LOKATIE: PARTECH RAAI 6 MP 4 ;VAART.: PLUIMPOT
FILENAAM: AZTMPJV94062404

TIJD MET	DIEPTE cm	Vgem cm/s	Ttot g/m.s
447	900.	107.	297.
504	910.	113.	377.
519	860.	112.	310.
533	810.	94.	214.
549	820.	83.	197.
605	780.	68.	165.
623	790.	63.	151.
639	730.	62.	136.
654	770.	53.	125.
710	720.	46.	104.
725	660.	45.	96.
742	610.	42.	83.
759	620.	49.	90.
815	630.	47.	87.
831	570.	44.	81.
847	550.	46.	87.
902	540.	44.	78.
917	530.	38.	64.
934	540.	25.	39.
950	510.	11.	15.
1008	510.	-10.	-12.
1048	500.	-40.	-46.
1105	520.	-15.	-21.
1125	540.	-6.	-7.
1140	540.	12.	13.
1155	560.	-4.	-6.
1210	600.	1.	1.
1225	610.	4.	6.
1241	610.	-7.	-8.
1256	630.	-2.	-4.
1313	650.	6.	13.
1330	680.	-9.	-5.
1349	740.	-40.	-162.
1404	780.	-29.	-87.
1421	840.	-18.	-70.
1438	860.	-18.	-64.
1454	900.	-20.	-86.
1510	920.	-12.	-42.
1534	1010	8.	6.
1551	1080	39.	80.
1609	980.	54.	119.
1627	960.	50.	104.
1644	960.	65.	140.
1659	910.	75.	206.
1713	910.	105.	288.
1728	870.	105.	325.
1745	870.	109.	246.

/AZTM/ADMI/ZTM25A.DAT

R E S U L T A T E N PER V E R T I K A A L GEMIDDELD

LOKATIE: PARTECH RAAI 6 MP 6 ;VAART.: SCALDIS

FILENAAM: AZTMPAV94062404

TIJD MET	DIEPTE cm	Vgem cm/s	Ttot g/m.s
454	1060	74.	375.
510	1050	76.	389.
524	940.	82.	360.
540	900.	81.	331.
556	880.	74.	348.
610	900.	77.	350.
625	880.	77.	356.
641	860.	80.	398.
655	770.	99.	492.
712	770.	94.	447.
726	720.	82.	356.
740	700.	70.	293.
755	690.	62.	269.
811	680.	56.	238.
827	680.	44.	174.
843	650.	42.	153.
857	620.	39.	136.
912	680.	29.	114.
927	670.	18.	67.
942	650.	9.	27.
958	690.	-11.	-31.
1021	690.	-43.	-122.
1036	700.	-51.	-159.
1049	710.	-53.	-187.
1104	720.	-52.	-171.
1118	730.	-49.	-154.
1133	760.	-48.	-148.
1153	790.	-50.	-192.
1216	810.	-51.	-244.
1230	820.	-55.	-213.
1245	840.	-55.	-218.
1300	860.	-61.	-257.
1317	880.	-70.	-317.
1331	900.	-85.	-467.
1346	930.	-104	-489.
1401	1000	-112	-1003.
1416	1030	-133	-960.
1431	1060	-139	-970.
1446	1090	-133	-747.
1500	1140	-109	-568.
1516	1130	-87.	-428.
1532	1150	-48.	-276.
1553	1180	9.	28.
1635	1150	60.	337.
1654	1100	69.	472.
1711	1080	68.	377.
1727	1040	73.	333.
1744	1030	70.	337.

/AZTM/ADMI/ZTM25A.DAT

R E S U L T A T E N PER V E R T I K A A L GEMIDDELD

LOKATIE: PARTECH MIDDELGATRAA ;VAART.: HOUTVLIET

FILENAAM: AZTMPKV94062405

TIJD MET	DIEPTE cm	Vgem cm/s	Ttot g/m.s
507	1580	73.	435.
524	1560	68.	332.
541	1550	116.	825.
557	1480	119.	902.
625	1460	127.	1027.
644	1430	137.	703.
704	1350	137.	655.
720	1340	135.	947.
736	1310	125.	1123.
752	1320	114.	1004.
809	1270	109.	804.
824	1240	101.	718.
839	1250	89.	635.
854	1250	86.	599.
911	1250	69.	448.
926	1260	60.	367.
941	1300	38.	180.
1001	1310	13.	31.
1041	1370	-52.	-208.
1055	1440	-53.	-222.
1110	1470	-53.	-493.
1126	1480	-57.	-578.
1144	1490	-60.	-451.
1200	1490	-63.	-1004.
1215	1510	-71.	-791.
1231	1530	-73.	-361.
1253	1570	-72.	-266.
1310	1580	-85.	-225.
1329	1620	-92.	-301.
1345	1640	-114	-366.
1403	1710	-133	-847.
1419	1730	-134	-1271.
1436	1800	-128	-1647.
1453	1780	-108	-1446.
1512	1850	-76.	-881.
1530	1840	-49.	-500.
1546	1790	-27.	-156.
1624	1790	43.	166.
1641	1790	65.	338.
1700	1760	82.	521.
1715	1740	106.	857.
1733	1660	115.	797.
1752	1620	116.	1113.

/AZTM/ADMI/ZTM25A.DAT

R E S U L T A T E N PER V E R T I K A A L GEMIDDELD

LOKATIE: PARTECH RAAI 6 MP 8 ;VAART.: WIJTVLIET
FILENAAM: AZTMPDV94062405

TIJD MET	DIEPTE cm	Vgem cm/s	Ttot g/m.s
511	1710	119.	3235.
527	1670	129.	3245.
545	1640	140.	2909.
602	1610	150.	3051.
619	1590	150.	3174.
637	1560	151.	3114.
654	1550	134.	2981.
714	1570	120.	2778.
734	1490	116.	2676.
752	1470	115.	2450.
809	1440	103.	2107.
827	1380	93.	1671.
843	1360	84.	1179.
903	1350	70.	888.
919	1330	59.	746.
937	1340	37.	427.
954	1370	15.	159.
1013	1440	-16.	-197.
1059	1460	-49.	-620.
1114	1460	-51.	-787.
1130	1480	-60.	-623.
1145	1520	-64.	-504.
1201	1520	-64.	-640.
1216	1530	-66.	-566.
1231	1600	-59.	-469.
1245	1600	-64.	-476.
1303	1620	-67.	-504.
1328	1610	-81.	-727.
1346	1680	-94.	-896.
1407	1720	-116	-1161.
1432	1820	-114	-1565.
1450	1850	-81.	-1625.
1507	1830	-65.	-1128.
1523	1860	-42.	-734.
1540	1830	-20.	-260.
1555	1810	6.	101.
1611	1840	26.	407.
1646	1800	76.	1015.
1702	1820	89.	1312.
1718	1760	101.	1586.
1734	1730	113.	2019.
1750	1700	121.	2711.

22. Gemiddelde krommen - slibconcentratie

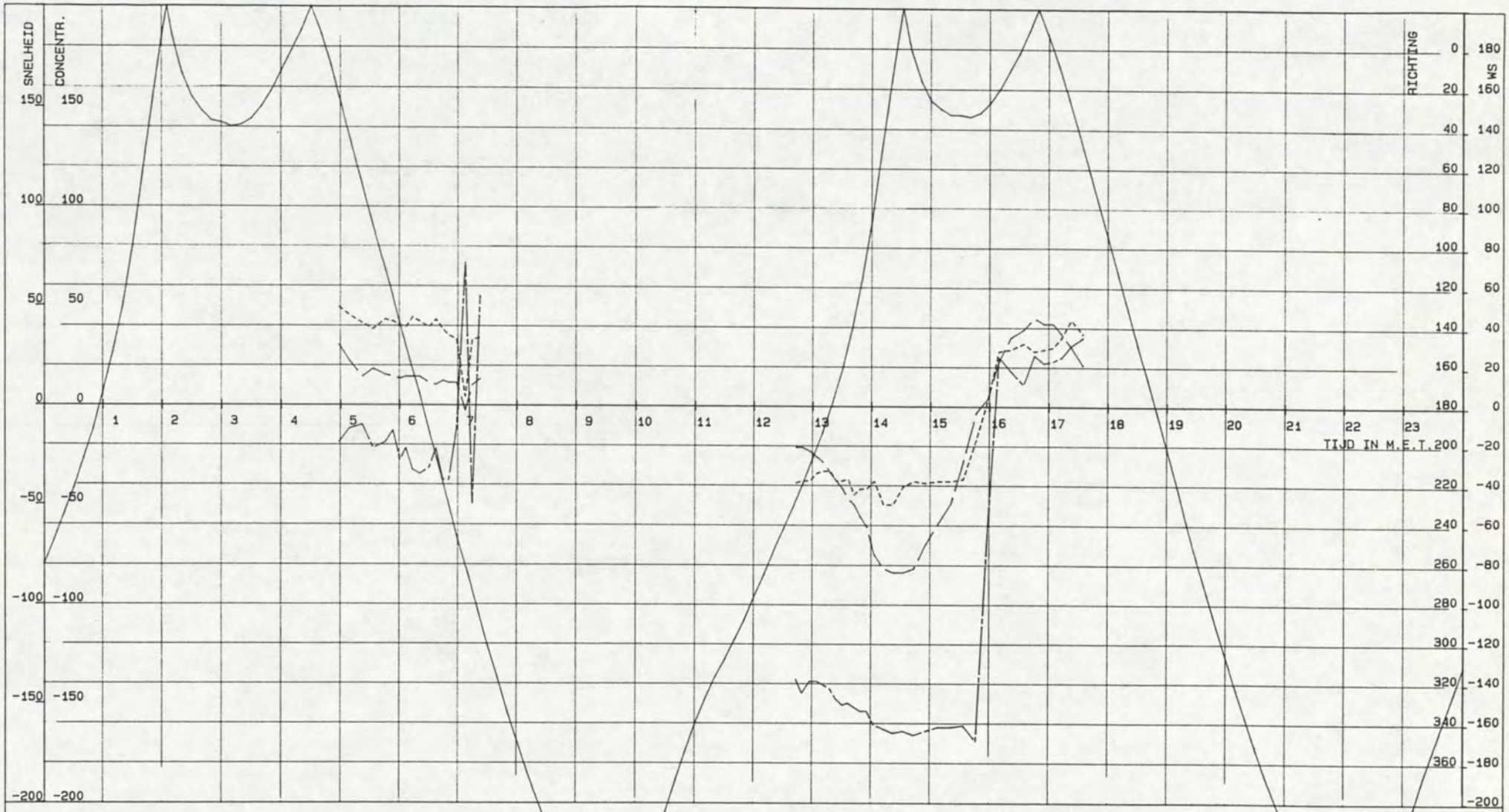

PARTECH GAT VAN OSSENISSE RAAI 6 MP 1

GETIJLIJN HANS .cm. . SNELHEID.cm/s. CONCENTRATIE.mg/l. RICHTING.deg. GEMIDDELDEN OVER VERTIKAAL

VAARTUIG : SIERIX
KASTNR. : 102.3.5-03
VISNR. : 102.3.3-09

POSITIE.X. : 55933
POSITIE.Y. : 379115

CYCLUSTIJD : 120
MIDD.TIJD : 120

DATUM : 24-06-1994
STARTTIJD : 04 u 55
EINDTIJD : 17 u 36

RIJKSWATERSTAAT
DIRECTIE ZEELAND
MEETDIENST

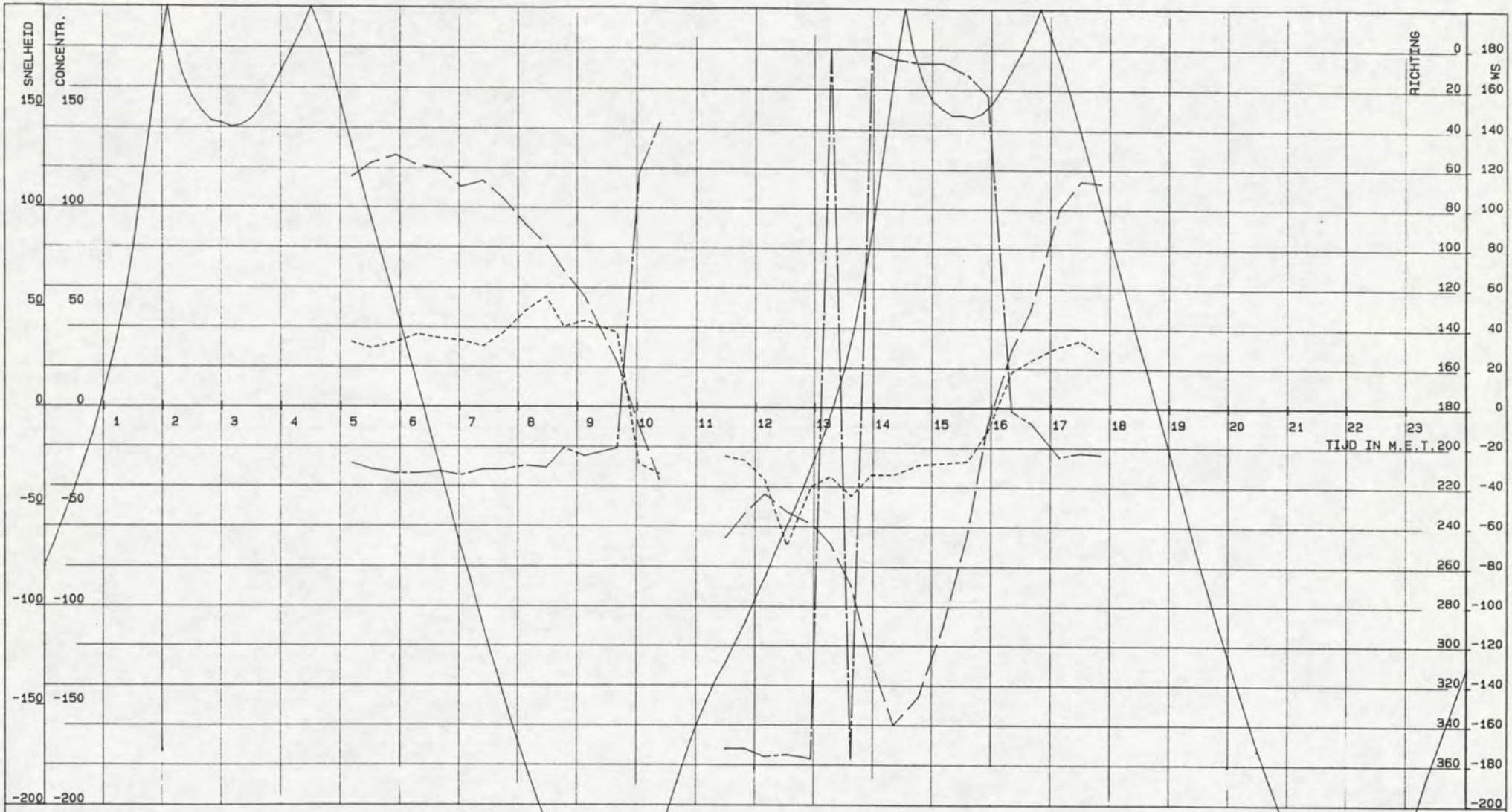
SNELHEID
CONCENTR.
RICHTING
WS
TIJD IN M.E.T.
PARTECH GAT VAN OSSENISSE
RAAI 6
MP 3
GETIJLIJN HANS .cm.
. SNELHEID.cm/s.
CONCENTRATIE.mg/l.
RICHTING.deg.
GEMIDDELDEN OVER VERTIKAAL
VAARTUIG : ARGUS
KASTNR. : 102.3.5-08
VISNR. : 102.3.3-05
POSITIE.X. : 55062
POSITIE.Y. : 379662
CYCLUSTIJD : 120
MIDD.TIJD : 120
DATUM : 24-06-1994
STARTTIJD : 05 u 04
EINDTIJD : 17 u 59
RIJKSWATERSTAAT
DIRECTIE ZEELAND
MEETDIENST

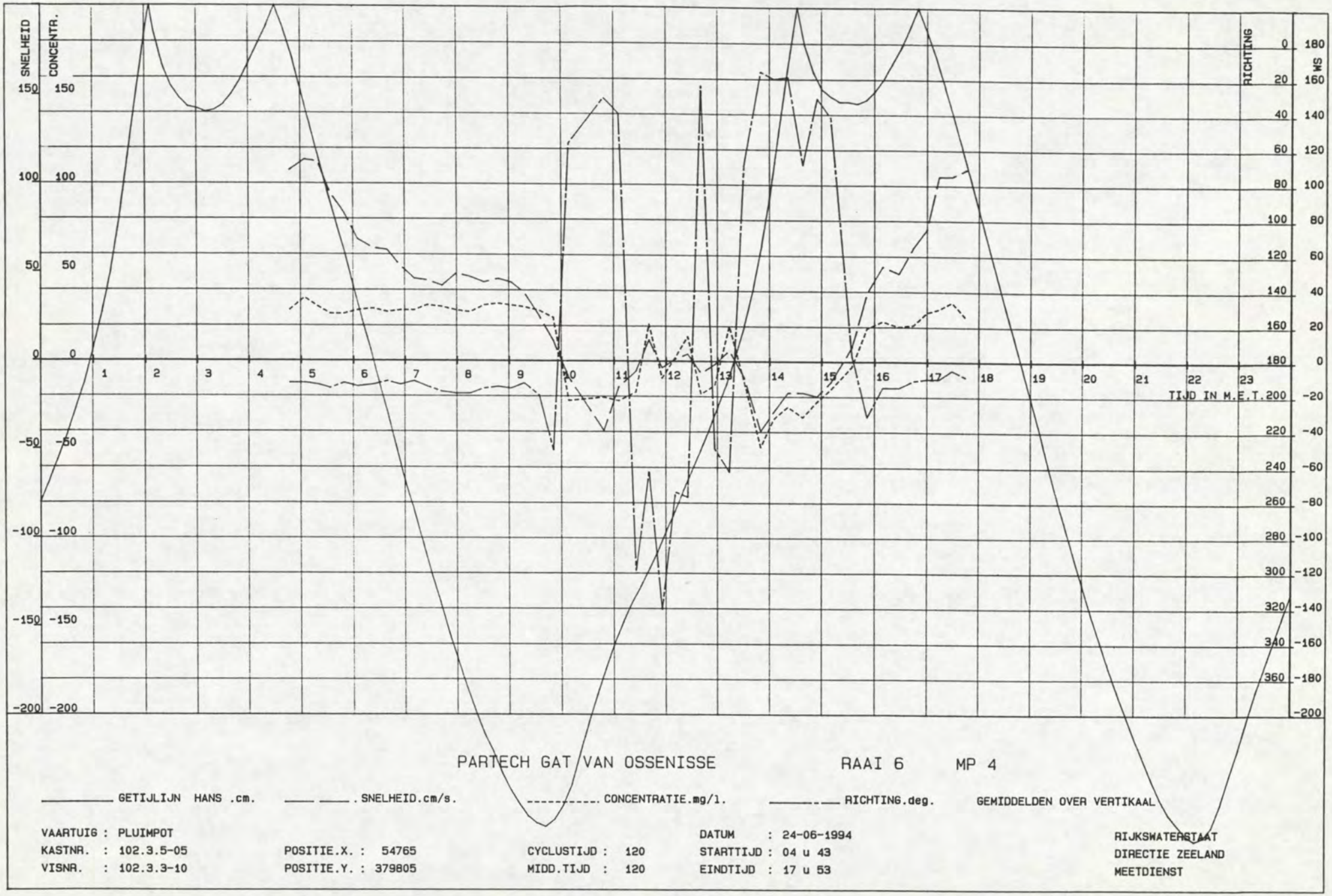
SNELHEID
CONCENTR.
RICHTING
WS
TIJD IN M.E.T.
PARTECH GAT VAN OSSENISSE
RAAI 6
MP 4
GETIJLIJN HANS .cm.
. SNELHEID.cm/s.
. CONCENTRATIE.mg/l.
RICHTING.deg.
GEMIDDELDEN OVER VERTIKAAL
VAARTUIG : PLUIMPOT
KASTNR. : 102.3.5-05
VISNR. : 102.3.3-10
POSITIE.X. : 54765
POSITIE.Y. : 379805
CYCLUSTIJD : 120
MIDD.TIJD : 120
DATUM : 24-06-1994
STARTTIJD : 04 u 43
EINDTIJD : 17 u 53
RIJKSWATERSTAAT
DIRECTIE ZEELAND
MEETDIENST

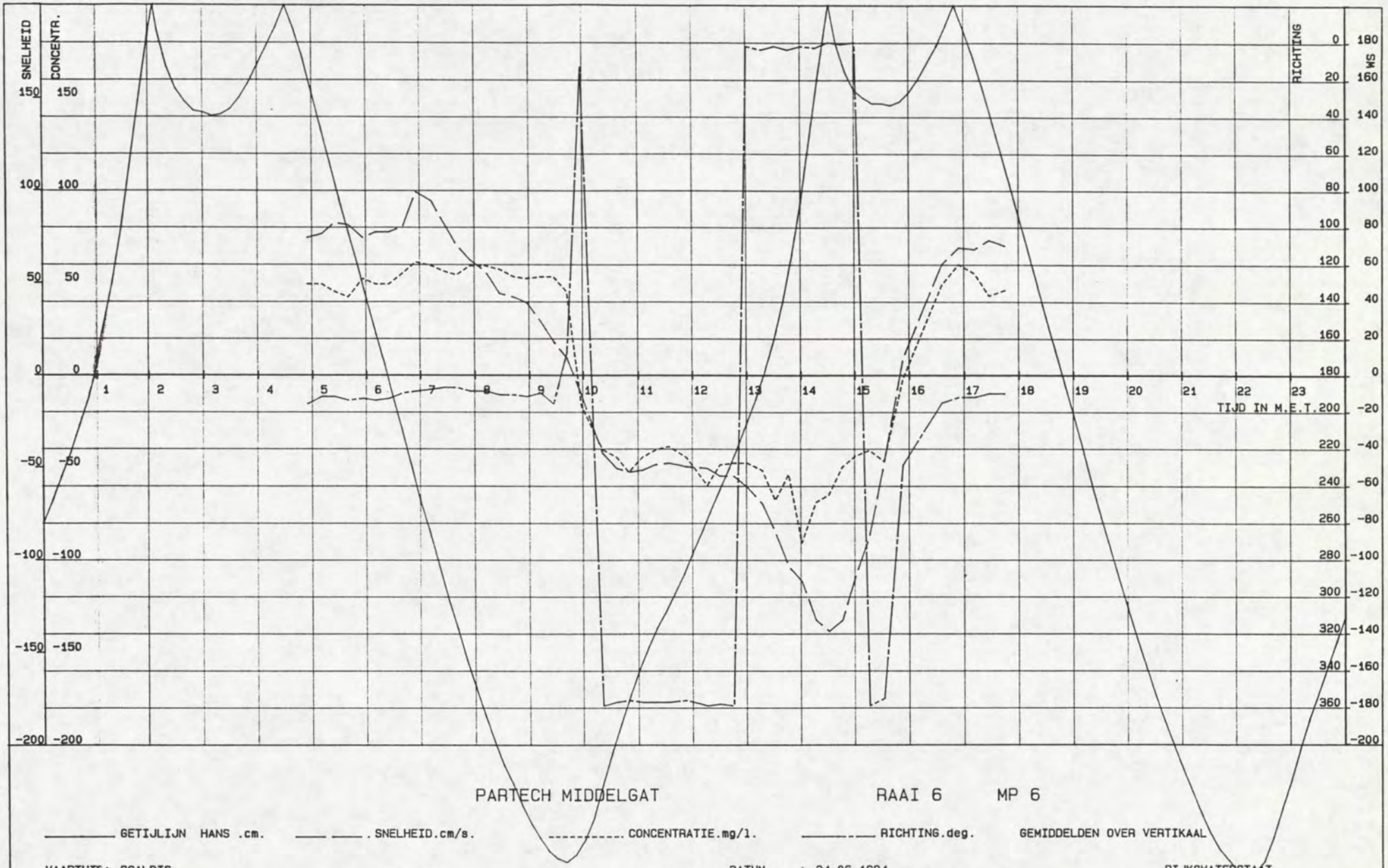

PARTECH MIDDELGAT RAAI 6 MP 6

GETIJLIJN HANS .cm. . SNELHEID.cm/s. CONCENTRATIE.mg/l. RICHTING.deg. GEMIDDELDEN OVER VERTIKAAL

VAARTUIG: SCALDIS
KASTNR. : 102.3.5-11
VISNR. : 102.3.3-01

POSITIE.X. : 53245
POSITIE.Y. : 380544

CYCLUSTIJD : 120
MIDD.TIJD : 120

DATUM : 24-06-1994
STARTTIJD : 04 u 49
EINDTIJD : 17 u 52

RIJKSWATERSTAAT
DIRECTIE ZEELAND
MEETDIENST

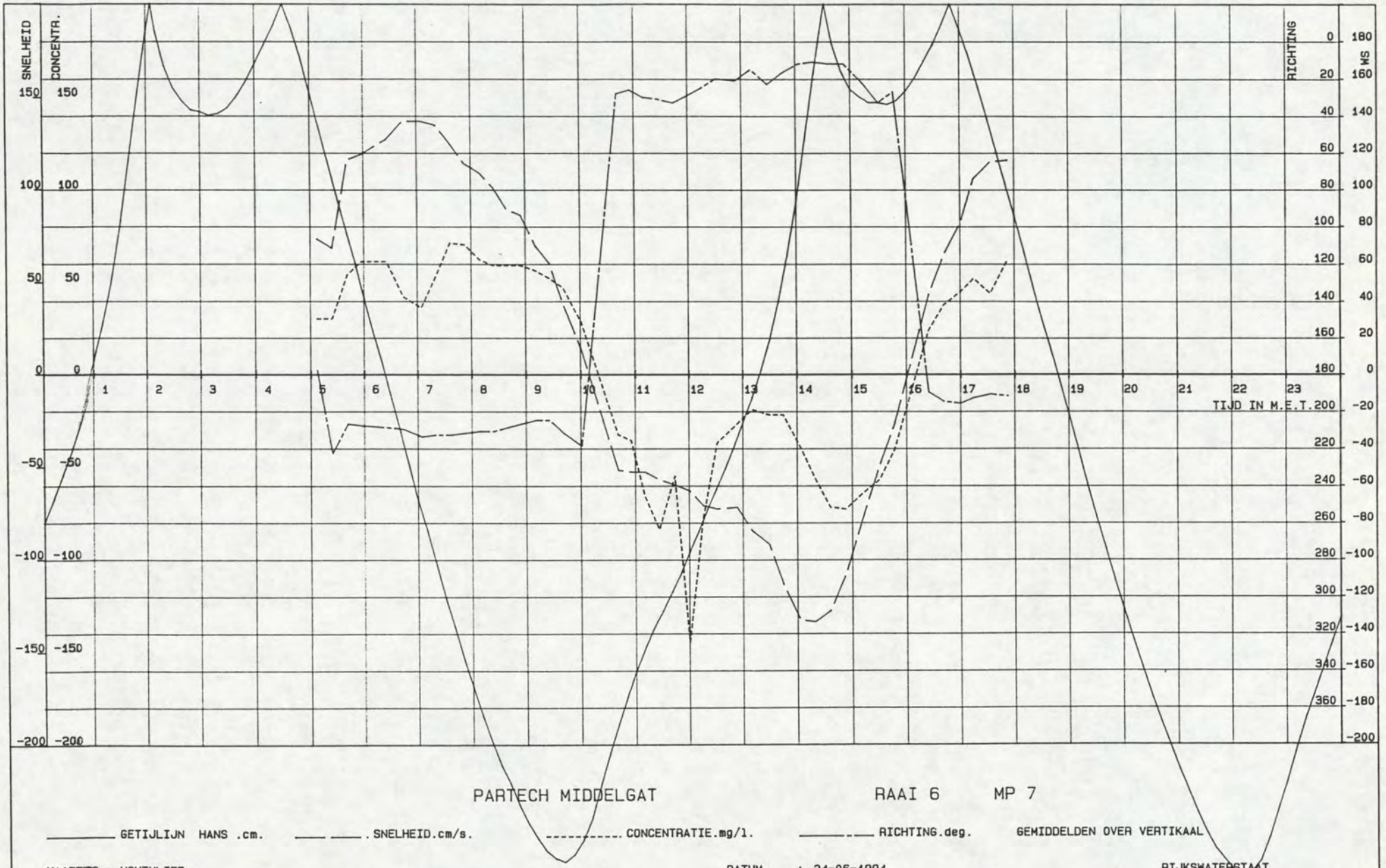

PARTECH MIDDELGAT RAAI 6 MP 7

GETIJLIJN HANS .cm. . SNELHEID.cm/s. CONCENTRATIE.mg/l. RICHTING.deg. GEMIDDELDEN OVER VERTIKAAL

VAARTUIG : HOUTVLIET
KASTNR. : 102.3.5-08
VISNR. : 102.3.3-11

POSITIE.X. : 52712
POSITIE.Y. : 380820

CYCLUSTIJD : 120
MIDD.TIJD : 120

DATUM : 24-06-1994
STARTTIJD : 05 u 01
EINDTIJD : 17 u 58

RIJKSWATERSTAAT
DIRECTIE ZEELAND
MEETDIENST

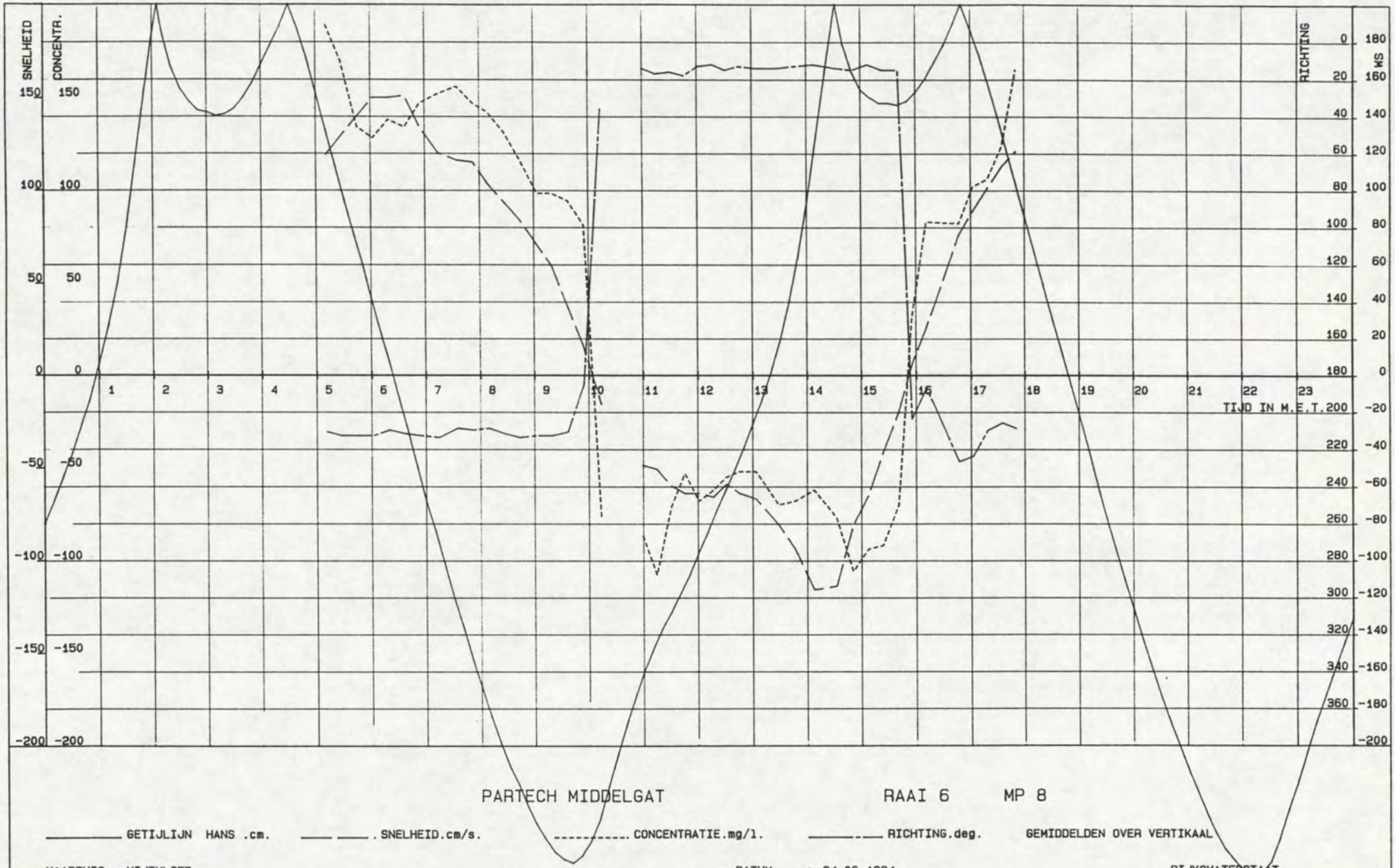

PARTECH MIDDELGAT RAAI 6 MP 8

_____ GETIJLIJN HANS .cm. _ _ _ _ . SNELHEID.cm/s. ---------- CONCENTRATIE.mg/l. _____ _ _ RICHTING.deg. GEMIDDELDEN OVER VERTIKAAL

VAARTUIG : WIJTVLIET
KASTNR. : 102.3.5-07
VISNR. : 102.3.3-04

POSITIE.X. : 52460
POSITIE.Y. : 380895

CYCLUSTIJD : 120
MIDD.TIJD : 120

DATUM : 24-06-1994
STARTTIJD : 05 u 05
EINDTIJD : 17 u 55

RIJKSWATERSTAAT
DIRECTIE ZEELAND
MEETDIENST

23. Gemiddelde krommen - slibtransport

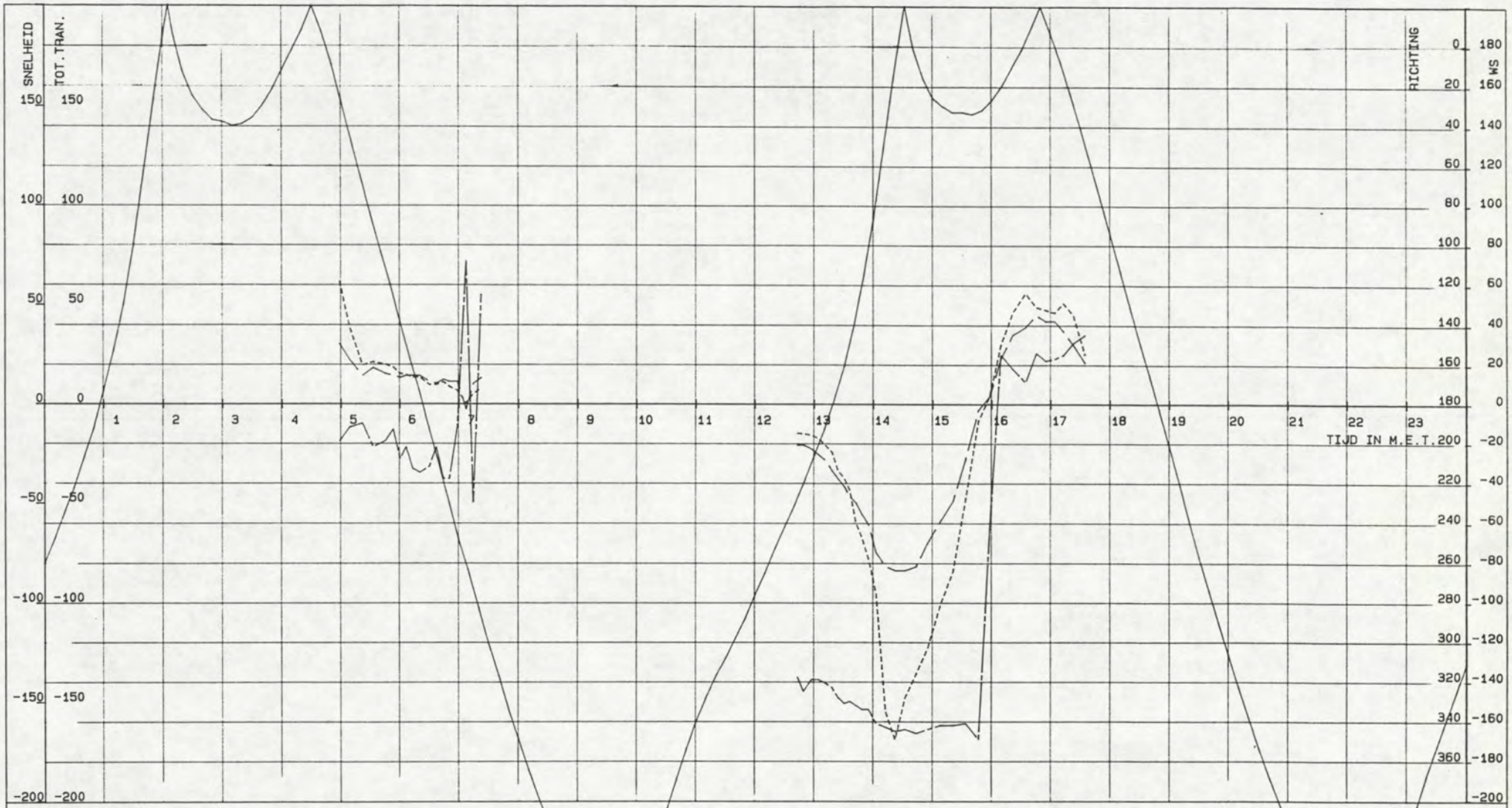

PARTECH GAT VAN OSSENISSE RAAI 6 MP 1

GETIJLIJN HANS .cm. . SNELHEID.cm/s. TOTAAL TRANSPORT .g/ms. RICHTING.deg. GEMID. V EN R; TOTAAL T OVER VERTIKAAL

VAARTUIG : SIERIX
KASTNR. : 102.3.5-03
VISNR. : 102.3.3-09

POSITIE.X. : 55933
POSITIE.Y. : 379115

CYCLUSTIJD : 120
MIDD.TIJD : 120

DATUM : 24-06-1994
STARTTIJD : 04 u 55
EINDTIJD : 17 u 36

RIJKSWATERSTAAT
DIRECTIE ZEELAND
MEETDIENST

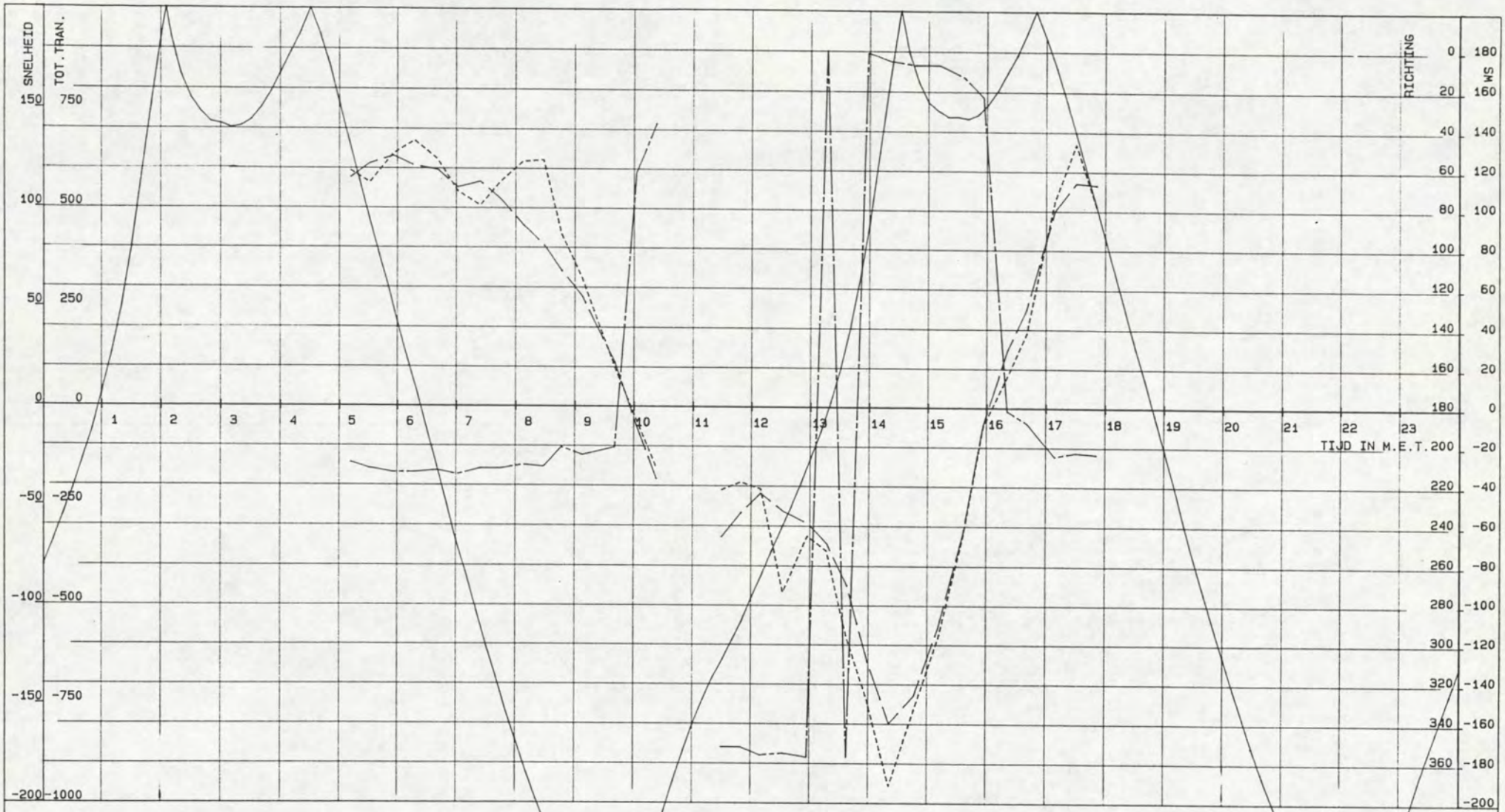

PARTECH GAT VAN OSSENISSE RAAI 6 MP 3

_____ GETIJLIJN HANS .cm. _____ _____ . SNELHEID.cm/s. ---------- TOTAAL TRANSPORT .g/ms._____ RICHTING.deg. GEMID. V EN R; TOTAAL T OVER VERTIKAAL

VAARTUIG : ARGUS
KASTNR. : 102.3.5-08
VISNR. : 102.3.3-05

POSITIE.X. : 55062
POSITIE.Y. : 379662

CYCLUSTIJD : 120
MIDD.TIJD : 120

DATUM : 24-06-1994
STARTTIJD : 05 u 04
EINDTIJD : 17 u 59

RIJKSWATERSTAAT
DIRECTIE ZEELAND
MEETDIENST

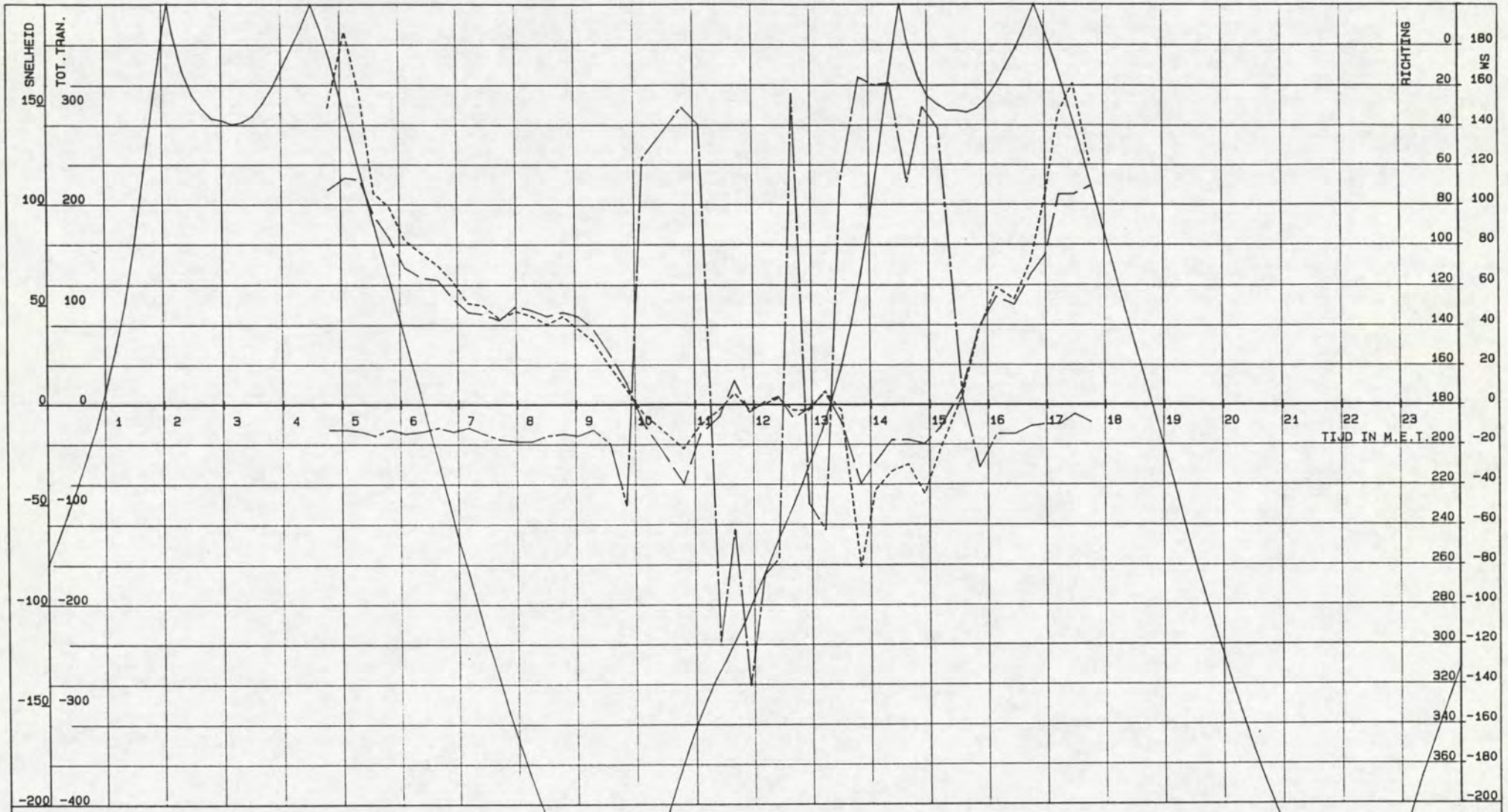

PARTECH GAT VAN OSSENISSE RAAI 6 MP 4

GETIJLIJN HANS .cm. . SNELHEID.cm/s. TOTAAL TRANSPORT .g/ms. RICHTING.deg. GEMID. V EN R; TOTAAL T OVER VERTIKAAL

VAARTUIG : PLUIMPOT
KASTNR. : 102.3.5-05
VISNR. : 102.3.3-10

POSITIE.X. : 54765
POSITIE.Y. : 379805

CYCLUSTIJD : 120
MIDD.TIJD : 120

DATUM : 24-06-1994
STARTTIJD : 04 u 43
EINDTIJD : 17 u 53

RIJKSWATERSTAAT
DIRECTIE ZEELAND
MEETDIENST

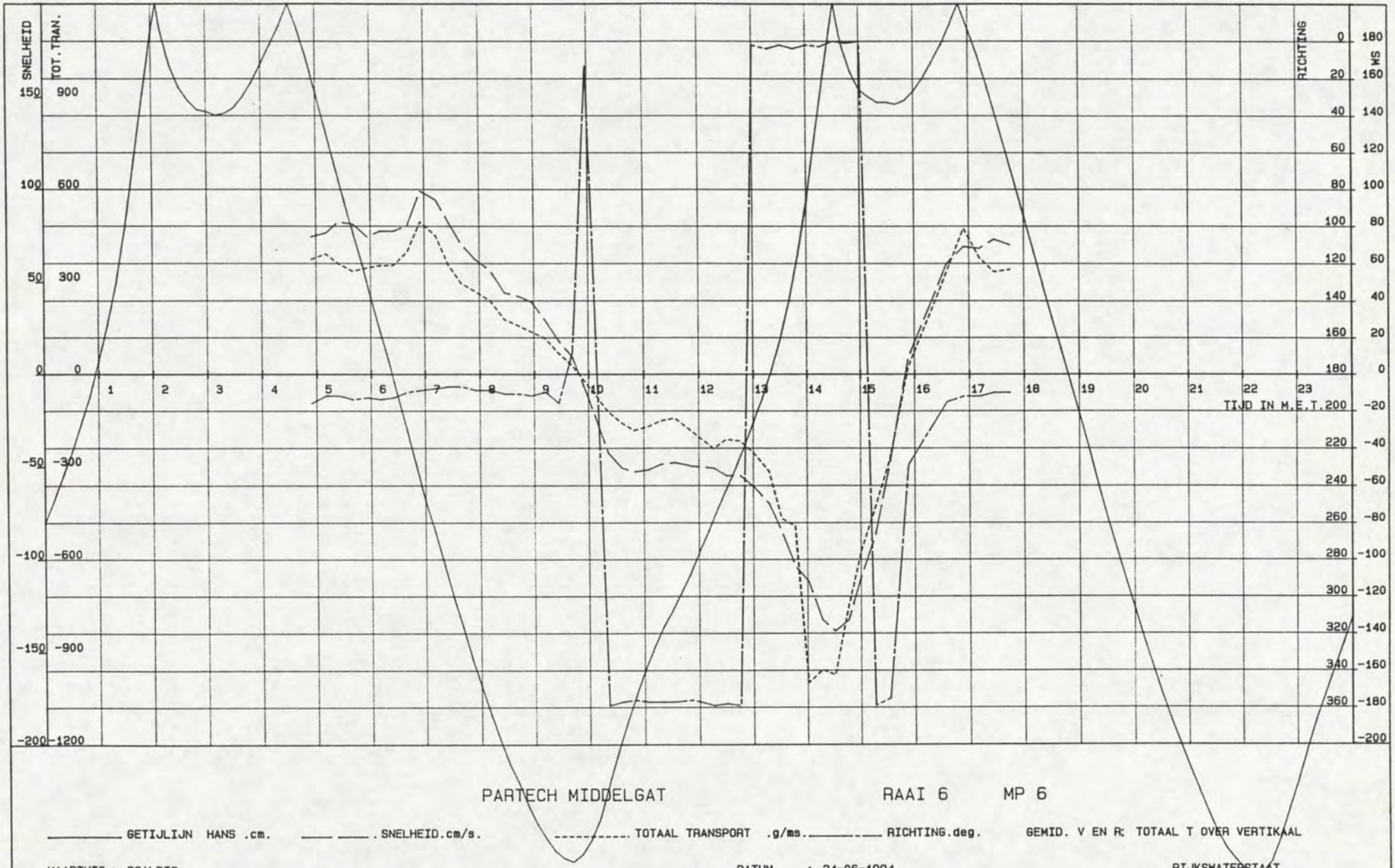

PARTECH MIDDELGAT RAAI 6 MP 6

GETIJLIJN HANS .cm. . SNELHEID.cm/s. TOTAAL TRANSPORT .g/ms. RICHTING.deg. GEMID. V EN R; TOTAAL T OVER VERTIKAAL

VAARTUIG : SCALDIS
KASTNR. : 102.3.5-11
VISNR. : 102.3.3-01

POSITIE.X. : 53245
POSITIE.Y. : 380544

CYCLUSTIJD : 120
MIDD.TIJD : 120

DATUM : 24-06-1994
STARTTIJD : 04 u 49
EINDTIJD : 17 u 52

RIJKSWATERSTAAT
DIRECTIE ZEELAND
MEETDIENST

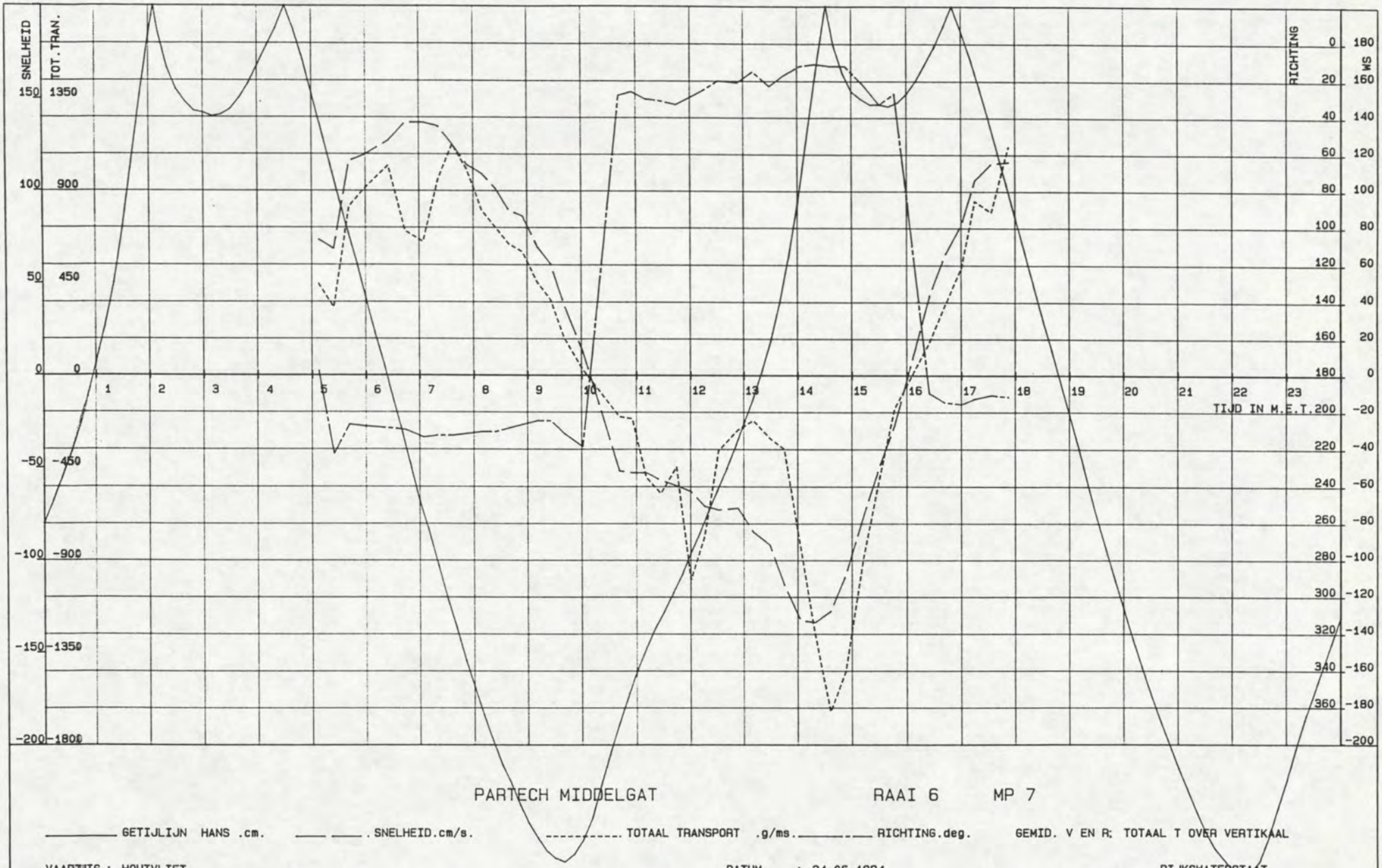

PARTECH MIDDELGAT RAAI 6 MP 7

GETIJLIJN HANS .cm. . SNELHEID.cm/s. TOTAAL TRANSPORT .g/ms. RICHTING.deg. GEMID. V EN R; TOTAAL T OVER VERTIKAAL

VAARTUIG : HOUTVLIET
KASTNR. : 102.3.5-08
VISNR. : 102.3.3-11

POSITIE.X. : 52712
POSITIE.Y. : 380820

CYCLUSTIJD : 120
MIDD.TIJD : 120

DATUM : 24-06-1994
STARTTIJD : 05 u 01
EINDTIJD : 17 u 58

RIJKSWATERSTAAT
DIRECTIE ZEELAND
MEETDIENST

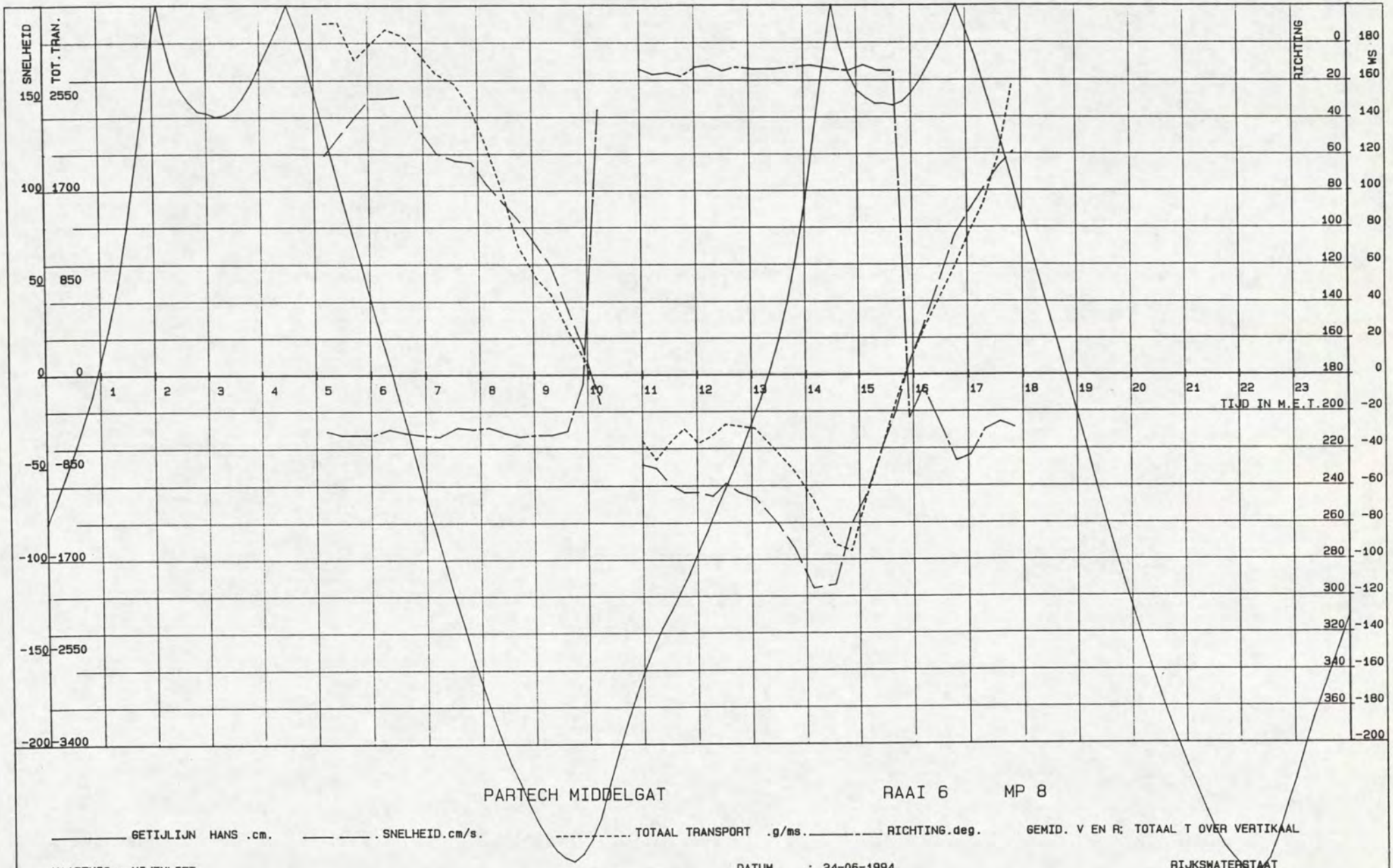

PARTECH MIDDELGAT RAAI 6 MP 8

GETIJLIJN HANS .cm. . SNELHEID.cm/s. TOTAAL TRANSPORT .g/ms. RICHTING.deg. GEMID. V EN R; TOTAAL T OVER VERTIKAAL

VAARTUIG : WIJTVLIET
KASTNR. : 102.3.5-07
VISNR. : 102.3.3-04

POSITIE.X. : 52460
POSITIE.Y. : 380895

CYCLUSTIJD : 120
MIDD.TIJD : 120

DATUM : 24-06-1994
STARTTIJD : 05 u 05
EINDTIJD : 17 u 55

RIJKSWATERSTAAT
DIRECTIE ZEELAND
MEETDIENST

24. Krommen per meetniveau - slibconcentratie

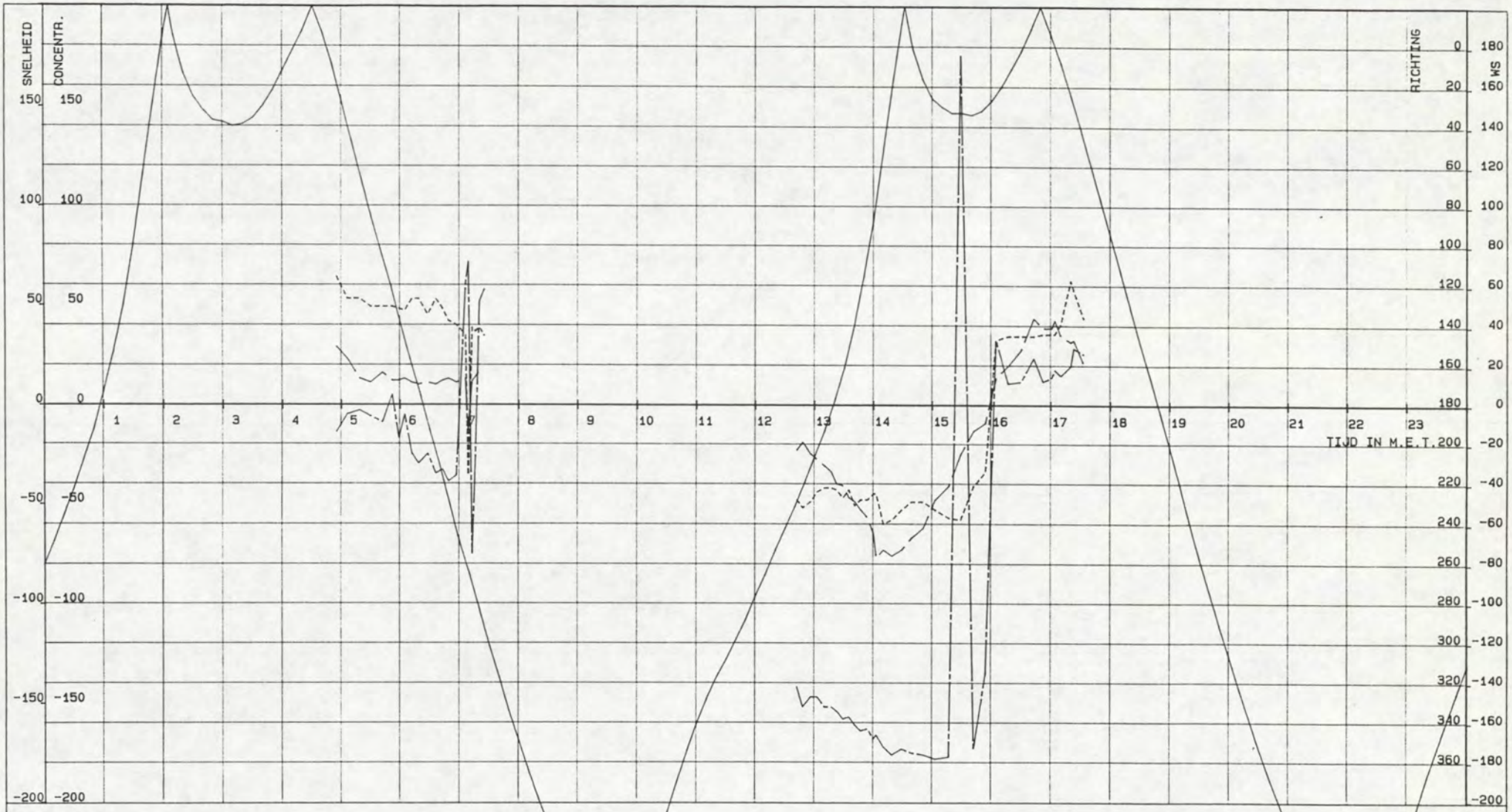

PARTECH GAT VAN OSSENISSE RAAI 6 MP 1

GETIJLIJN HANS .cm. . SNELHEID.cm/s. CONCENTRATIE.mg/l. RICHTING.deg.

VAARTUIG : SIERIX
KASTNR. : 102.3.5-03
VISNR. : 102.3.3-09

POSITIE.X. : 55933
POSITIE.Y. : 379115

CYCLUSTIJD : 120
MIDD.TIJD : 120

DATUM : 24-06-1994
STARTTIJD : 04 u 55
EINDTIJD : 17 u 36

AFSTAND TOT BODEM: 50 CM

RIJKSWATERSTAAT
DIRECTIE ZEELAND
MEETDIENST

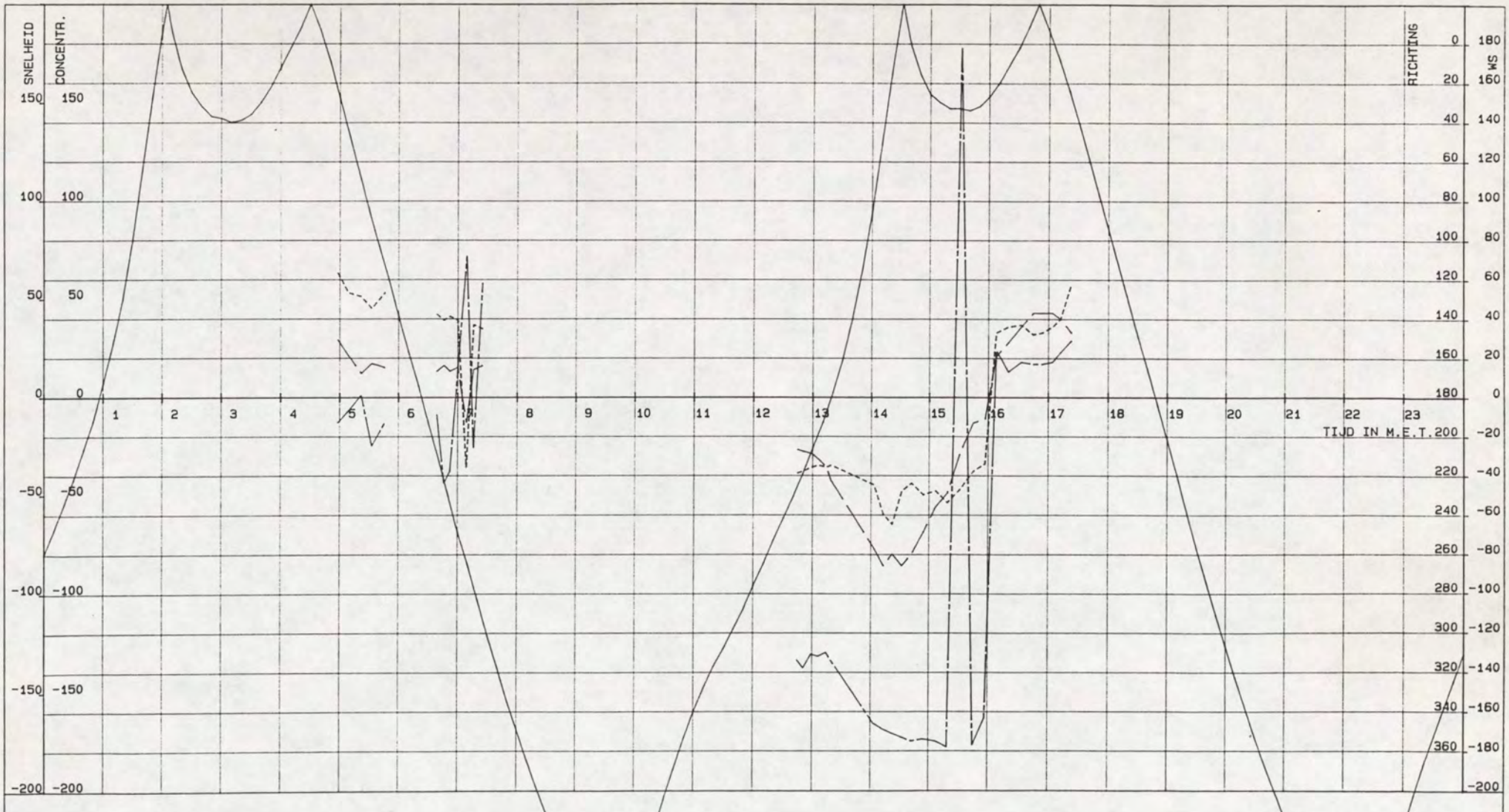

PARTECH GAT VAN OSSENISSE RAAI 6 MP 1

GETIJLIJN HANS .cm. . SNELHEID.cm/s. CONCENTRATIE.mg/l. RICHTING.deg.

VAARTUIG : SIERIX
KASTNR. : 102.3.5-03
VISNR. : 102.3.3-09

POSITIE.X. : 55933
POSITIE.Y. : 379115

CYCLUSTIJD : 120
MIDD.TIJD : 120

DATUM : 24-06-1994
STARTTIJD : 04 u 55
EINDTIJD : 17 u 36

AFSTAND TOT BODEM: 100 CM

RIJKSWATERSTAAT
DIRECTIE ZEELAND
MEETDIENST

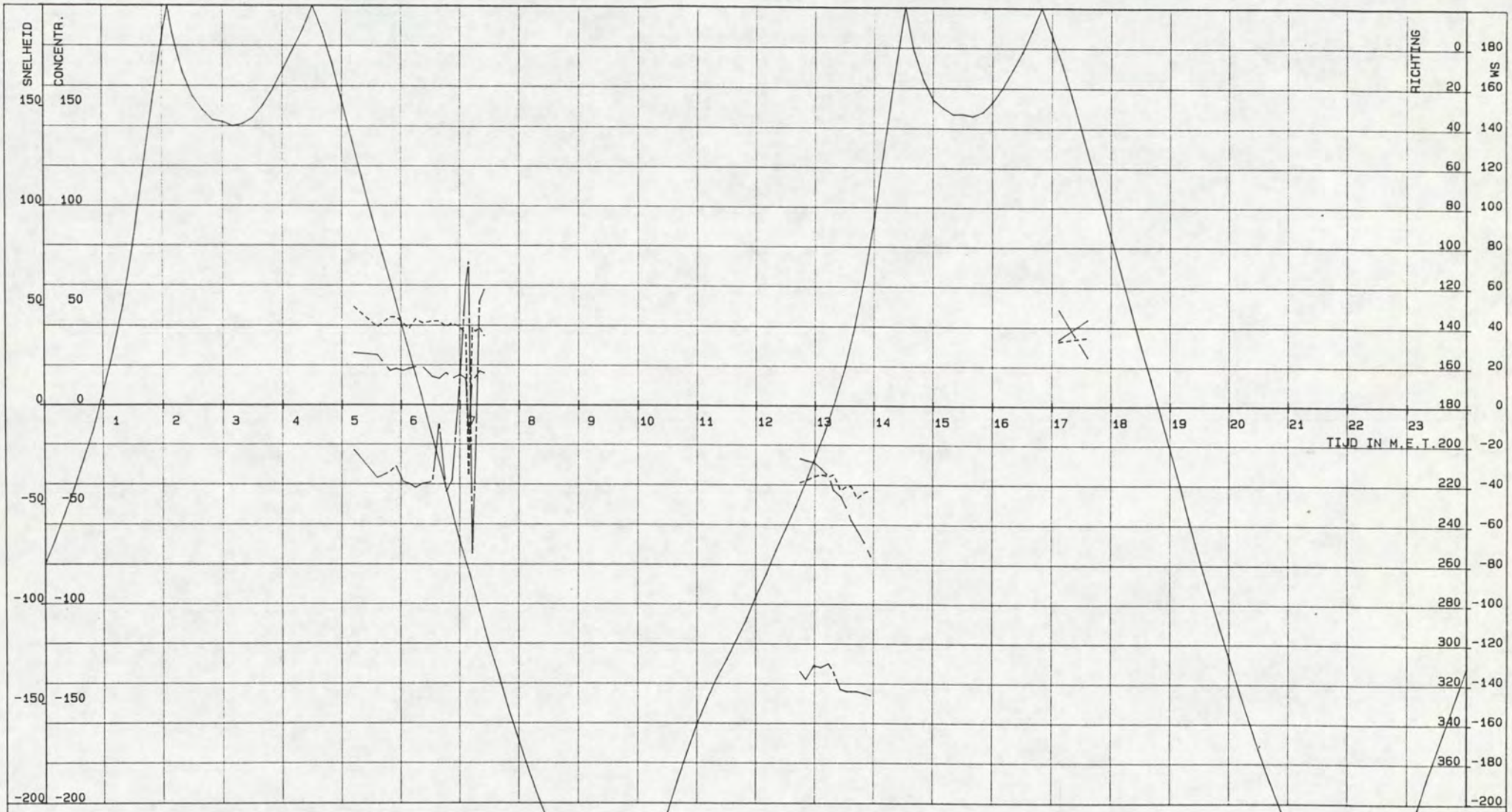

PARTECH GAT VAN OSSENISSE RAAI 6 MP 1

GETIJLIJN HANS .cm. . SNELHEID.cm/s. CONCENTRATIE.mg/l. RICHTING.deg.

VAARTUIG : SIERIX
KASTNR. : 102.3.5-03
VISNR. : 102.3.3-09

POSITIE.X. : 55933
POSITIE.Y. : 379115

CYCLUSTIJD : 120
MIDD.TIJD : 120

DATUM : 24-06-1994
STARTTIJD : 04 u 55
EINDTIJD : 17 u 36

AFSTAND TOT OPP. : 50 CM

RIJKSWATERSTAAT
DIRECTIE ZEELAND
MEETDIENST

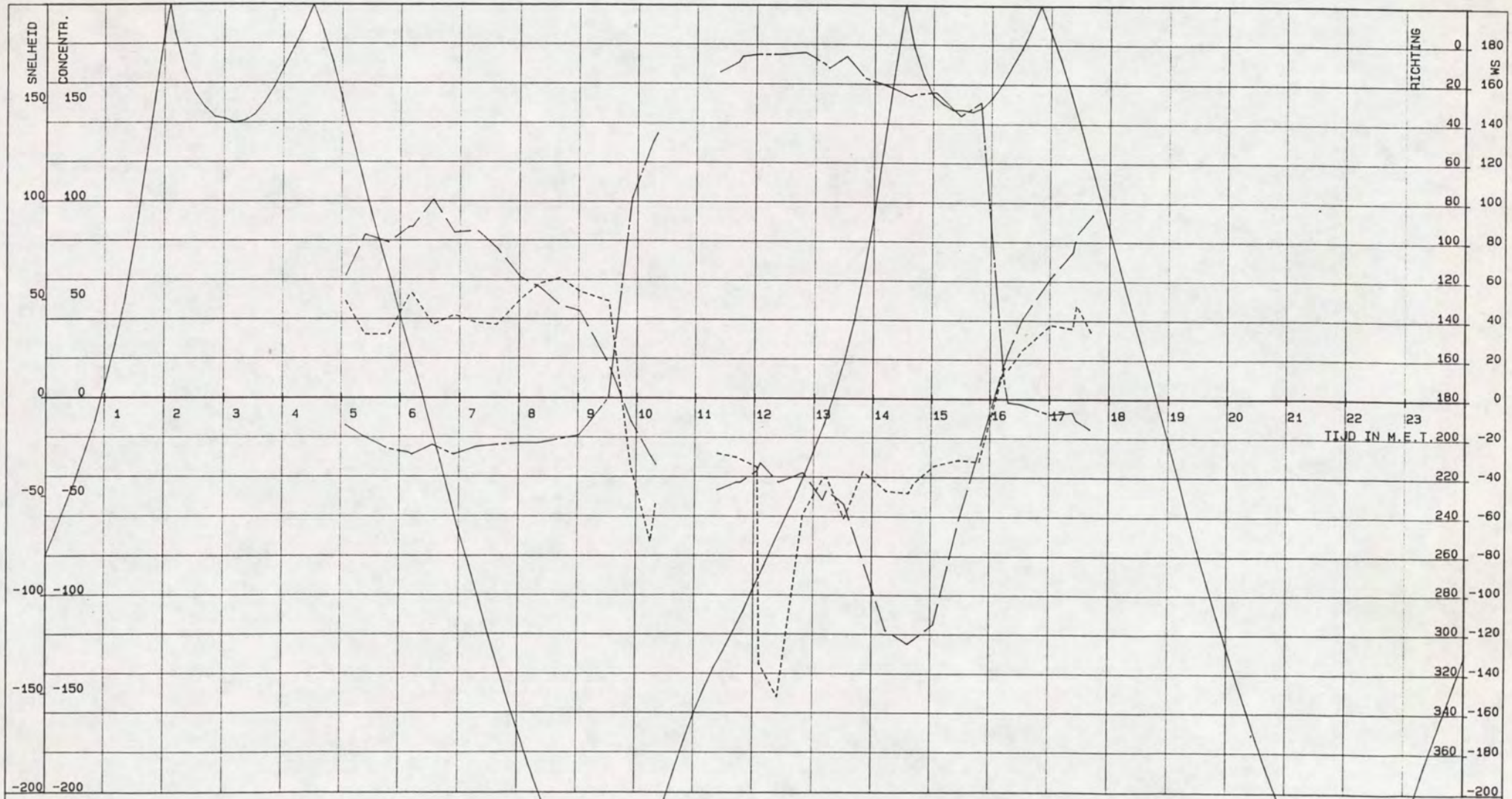

PARTECH GAT VAN OSSENISSE RAAI 6 MP 3

GETIJLIJN HANS .cm. . SNELHEID.cm/s. CONCENTRATIE.mg/l. RICHTING.deg.

VAARTUIG : ARGUS
KASTNR. : 102.3.5-08
VISNR. : 102.3.3-05

POSITIE.X. : 55062
POSITIE.Y. : 379662

CYCLUSTIJD : 120
MIDD.TIJD : 120

DATUM : 24-06-1994
STARTTIJD : 05 u 04
EINDTIJD : 17 u 59

AFSTAND TOT BODEM: 50 CM

RIJKSWATERSTAAT
DIRECTIE ZEELAND
MEETDIENST

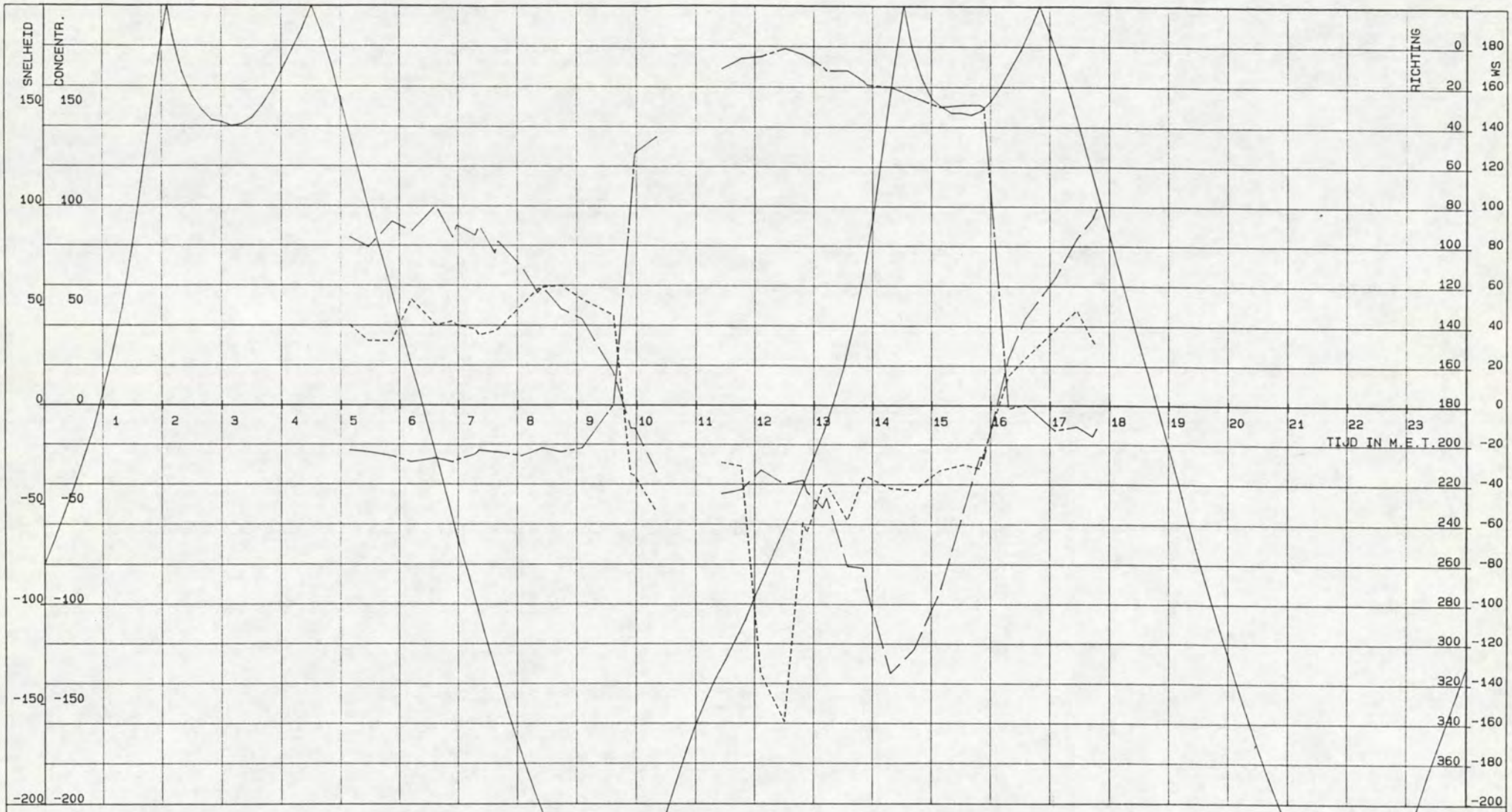

PARTECH GAT VAN OSSENISSE RAAI 6 MP 3

GETIJLIJN HANS .cm. . SNELHEID.cm/s. CONCENTRATIE.mg/l. RICHTING.deg.

VAARTUIG : ARGUS
KASTNR. : 102.3.5-08
VISNR. : 102.3.3-05

POSITIE.X. : 55062
POSITIE.Y. : 379662

CYCLUSTIJD : 120
MIDD.TIJD : 120

DATUM : 24-06-1994
STARTTIJD : 05 u 04
EINDTIJD : 17 u 59

AFSTAND TOT BODEM: 100 CM

RIJKSWATERSTAAT
DIRECTIE ZEELAND
MEETDIENST

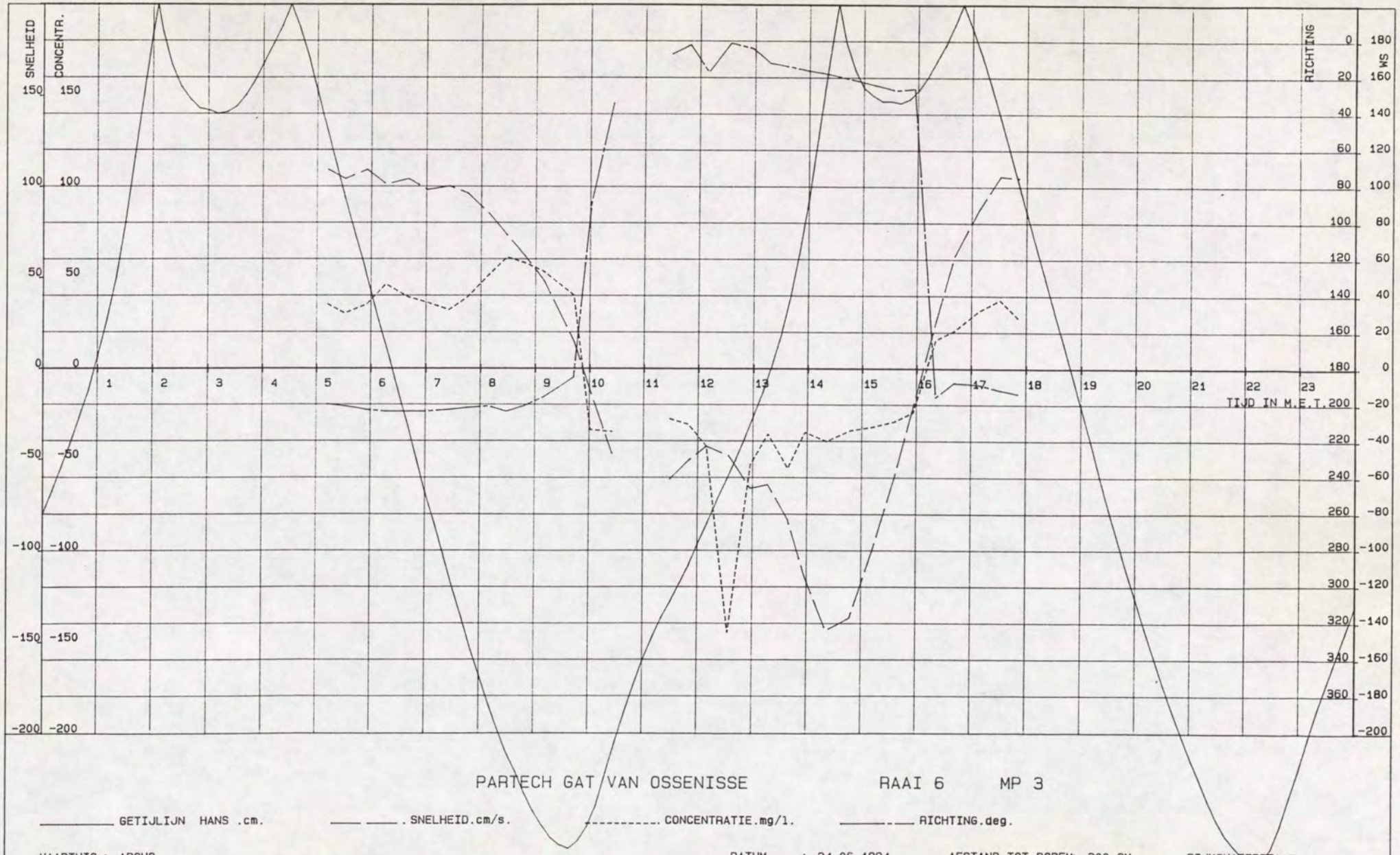

PARTECH GAT VAN OSSENISSE RAAI 6 MP 3

_____ GETIJLIJN HANS .cm. — — — . SNELHEID.cm/s. ---------- CONCENTRATIE.mg/l. _____ _ _ RICHTING.deg.

VAARTUIG : ARGUS
KASTNR. : 102.3.5-08
VISNR. : 102.3.3-05

POSITIE.X. : 55062
POSITIE.Y. : 379662

CYCLUSTIJD : 120
MIDD.TIJD : 120

DATUM : 24-06-1994
STARTTIJD : 05 u 04
EINDTIJD : 17 u 59

AFSTAND TOT BODEM: 300 CM

RIJKSWATERSTAAT
DIRECTIE ZEELAND
MEETDIENST

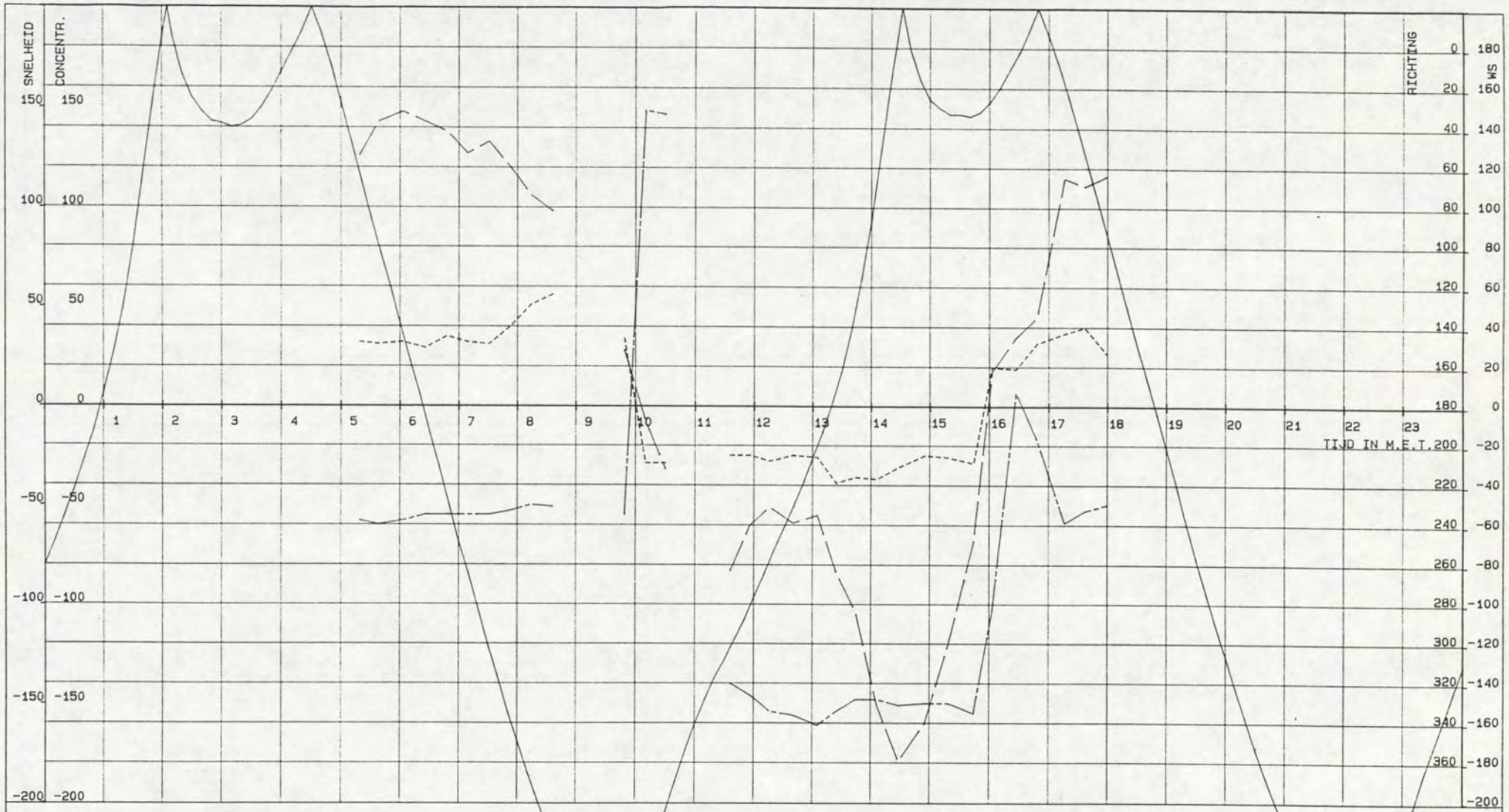

PARTECH GAT VAN OSSENISSE RAAI 6 MP 3

———— GETIJLIJN HANS .cm. — — — . SNELHEID.cm/s. ---------- CONCENTRATIE.mg/l. ———.— RICHTING.deg.

VAARTUIG : ARGUS
KASTNR. : 102.3.5-08
VISNR. : 102.3.3-05

POSITIE.X. : 55062
POSITIE.Y. : 379662

CYCLUSTIJD : 120
MIDD.TIJD : 120

DATUM : 24-06-1994
STARTTIJD : 05 u 04
EINDTIJD : 17 u 59

AFSTAND TOT OPP. : 200 CM

RIJKSWATERSTAAT
DIRECTIE ZEELAND
MEETDIENST

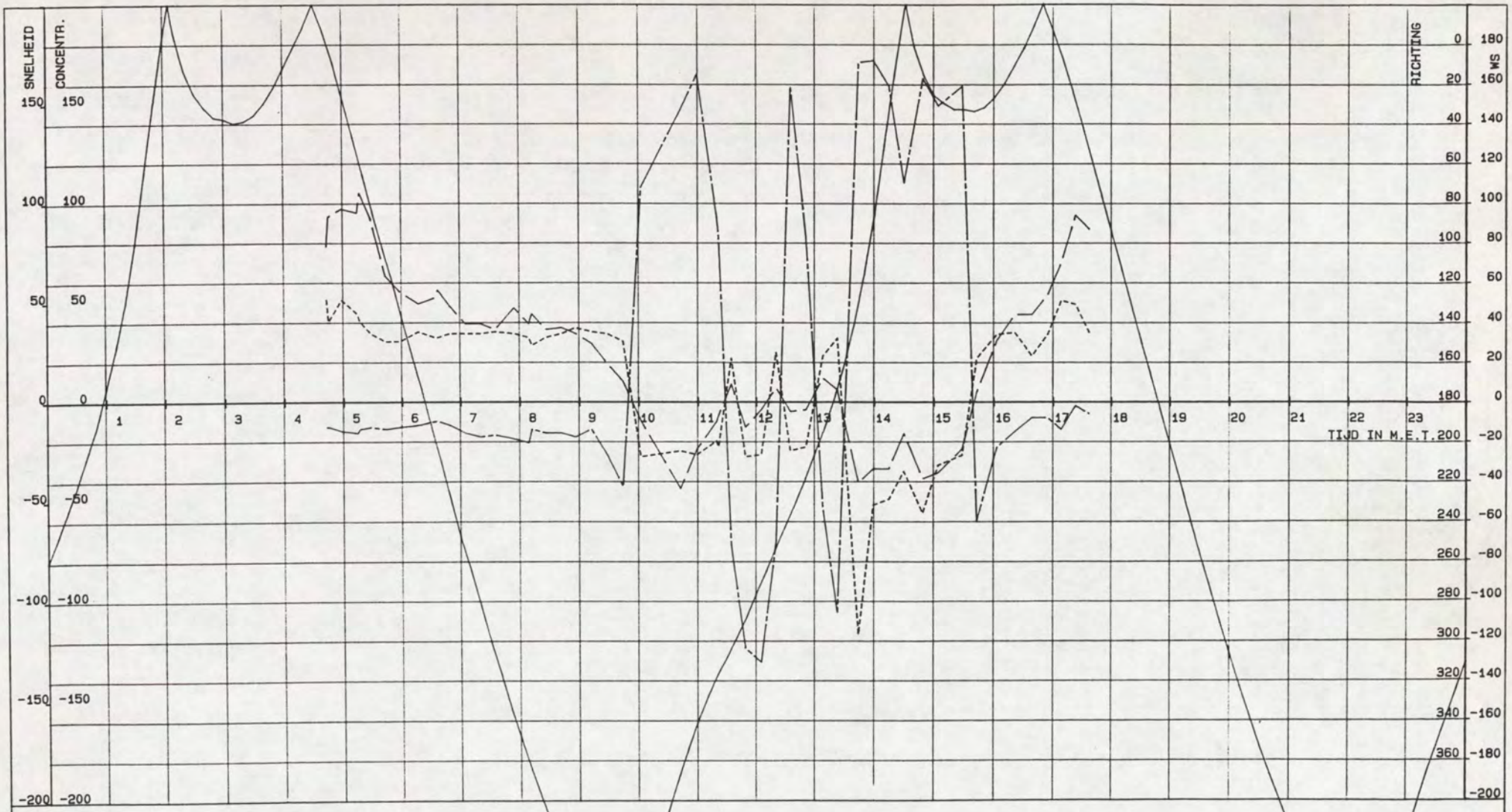

PARTECH GAT VAN OSSENISSE RAAI 6 MP 4

GETIJLIJN HANS .cm. . SNELHEID.cm/s. CONCENTRATIE.mg/l. RICHTING.deg.

VAARTUIG : PLUIMPOT
KASTNR. : 102.3.5-05
VISNR. : 102.3.3-10

POSITIE.X. : 54765
POSITIE.Y. : 379805

CYCLUSTIJD : 120
MIDD.TIJD : 120

DATUM : 24-06-1994
STARTTIJD : 04 u 43
EINDTIJD : 17 u 53

AFSTAND TOT BODEM: 50 CM

RIJKSWATERSTAAT
DIRECTIE ZEELAND
MEETDIENST

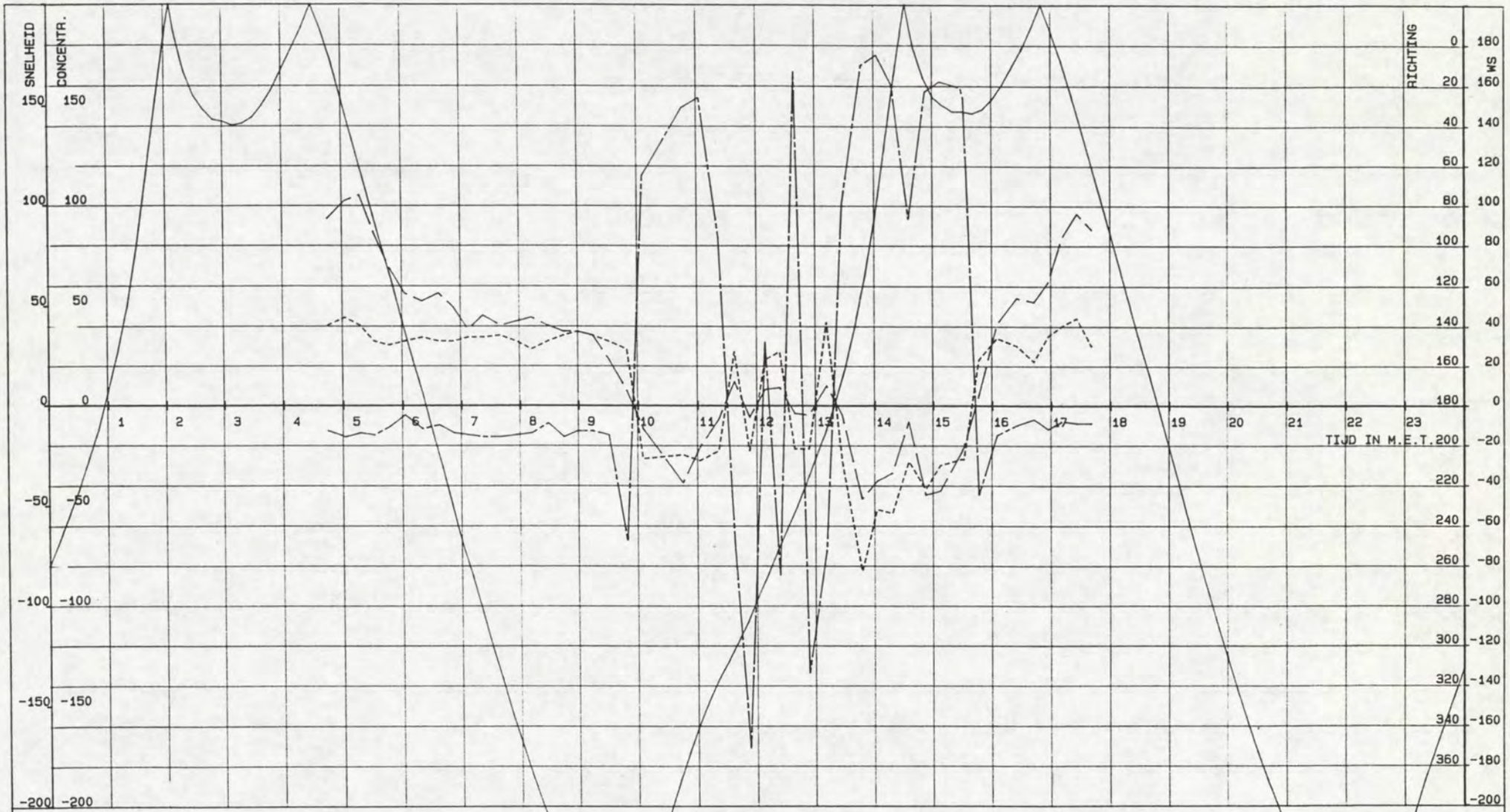

PARTECH GAT VAN OSSENISSE RAAI 6 MP 4

GETIJLIJN HANS .cm. . SNELHEID.cm/s. CONCENTRATIE.mg/l. RICHTING.deg.

VAARTUIG : PLUIMPOT
KASTNR. : 102.3.5-05
VISNR. : 102.3.3-10

POSITIE.X. : 54765
POSITIE.Y. : 379805

CYCLUSTIJD : 120
MIDD.TIJD : 120

DATUM : 24-06-1994
STARTTIJD : 04 u 43
EINDTIJD : 17 u 53

AFSTAND TOT BODEM: 100 CM

RIJKSWATERSTAAT
DIRECTIE ZEELAND
MEETDIENST

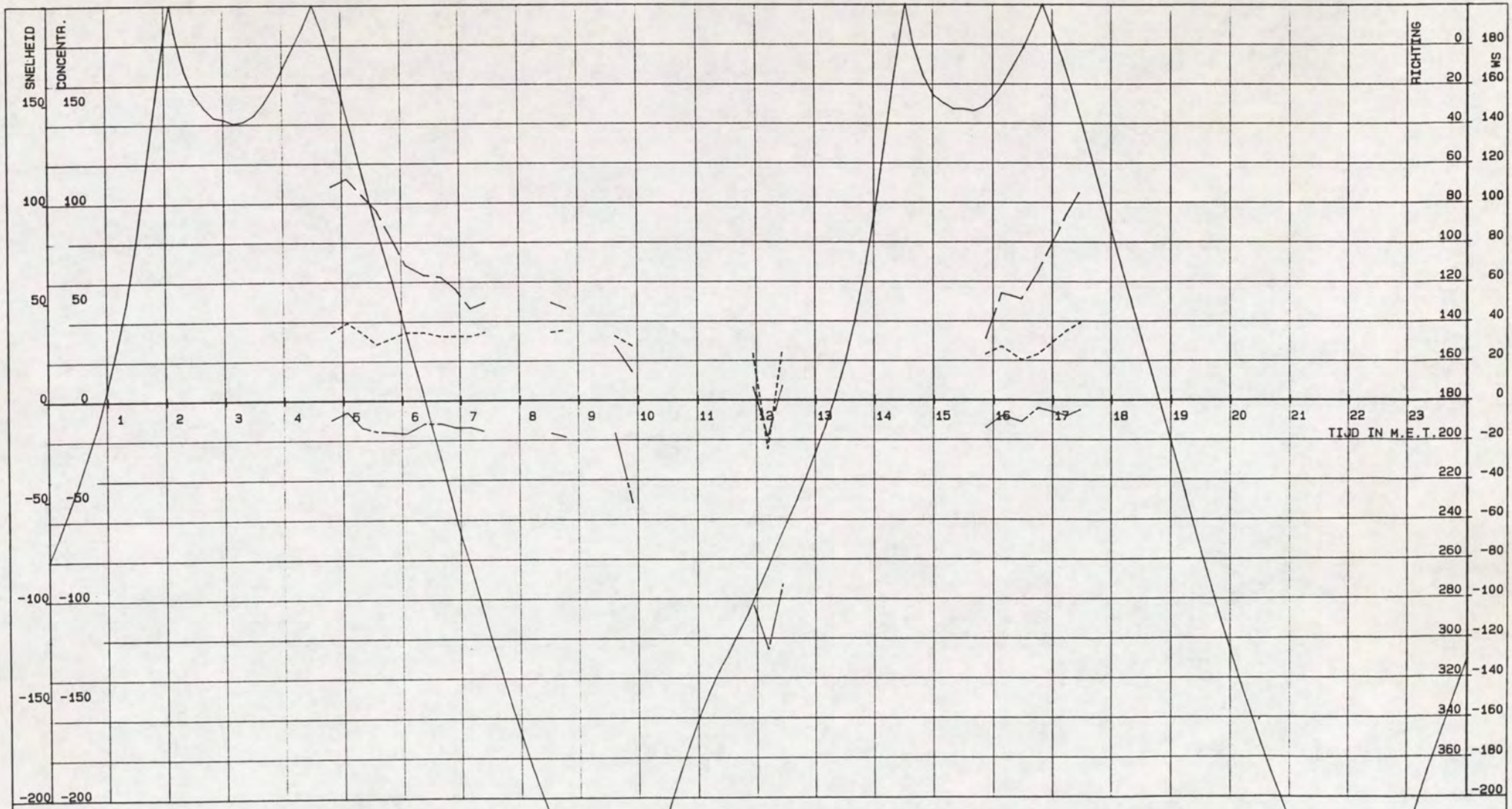

PARTECH GAT VAN OSSENISSE RAAI 6 MP 4

_____ GETIJLIJN HANS .cm. — — — . SNELHEID.cm/s. ---------- CONCENTRATIE.mg/l. _____ _ _ RICHTING.deg.

VAARTUIG : PLUIMPOT
KASTNR. : 102.3.5-05
VISNR. : 102.3.3-10

POSITIE.X. : 54765
POSITIE.Y. : 379805

CYCLUSTIJD : 120
MIDD.TIJD : 120

DATUM : 24-06-1994
STARTTIJD : 04 u 43
EINDTIJD : 17 u 53

AFSTAND TOT BODEM: 300 CM

RIJKSWATERSTAAT
DIRECTIE ZEELAND
MEETDIENST

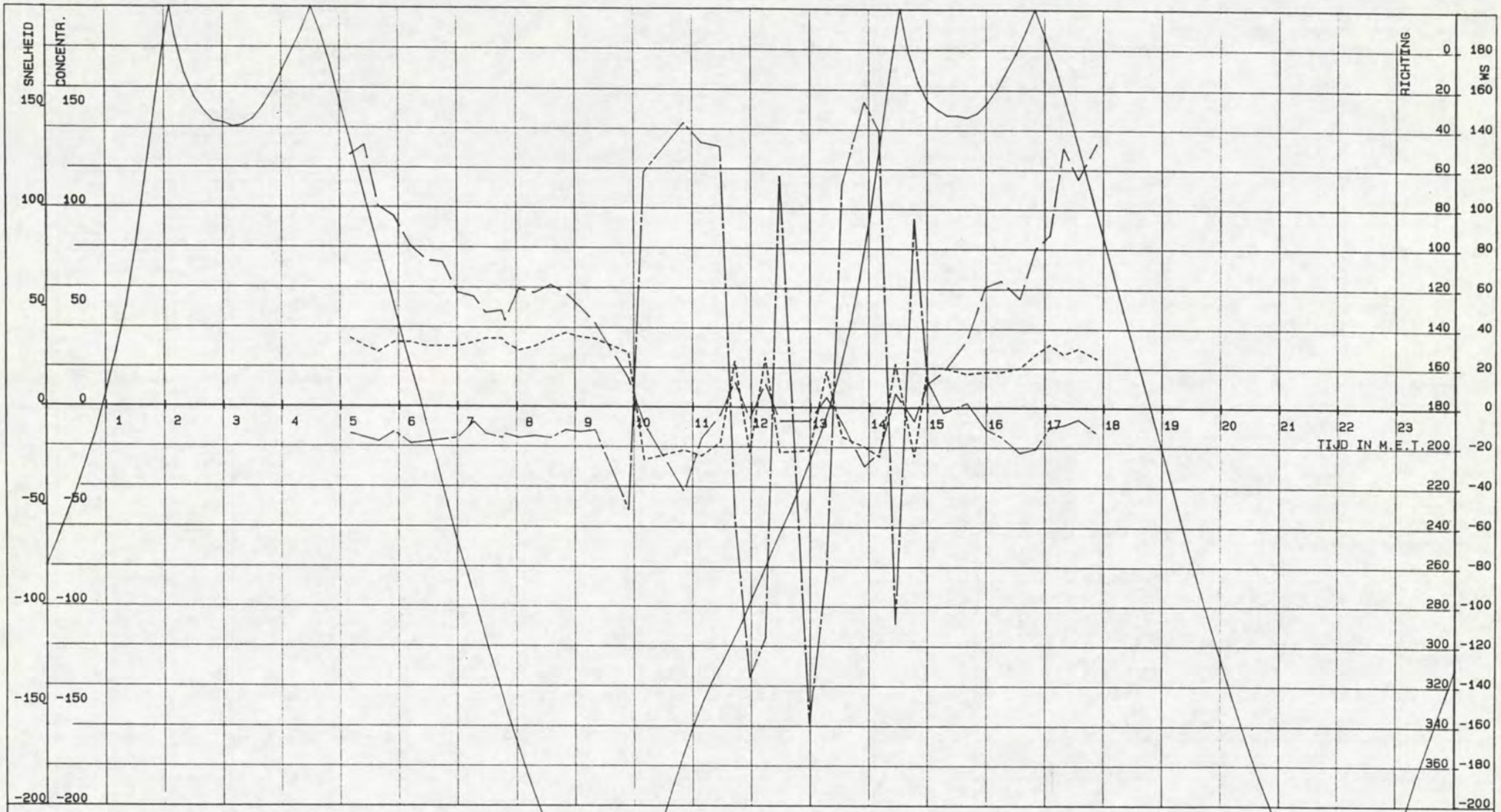

PARTECH GAT VAN OSSENISSE RAAI 6 MP 4

GETIJLIJN HANS .cm. . SNELHEID.cm/s. . CONCENTRATIE.mg/l. RICHTING.deg.

VAARTUIG : PLUIMPOT
KASTNR. : 102.3.5-05
VISNR. : 102.3.3-10

POSITIE.X. : 54765
POSITIE.Y. : 379805

CYCLUSTIJD : 120
MIDD.TIJD : 120

DATUM : 24-06-1994
STARTTIJD : 04 u 43
EINDTIJD : 17 u 53

AFSTAND TOT OPP. : 200 CM

RIJKSWATERSTAAT
DIRECTIE ZEELAND
MEETDIENST

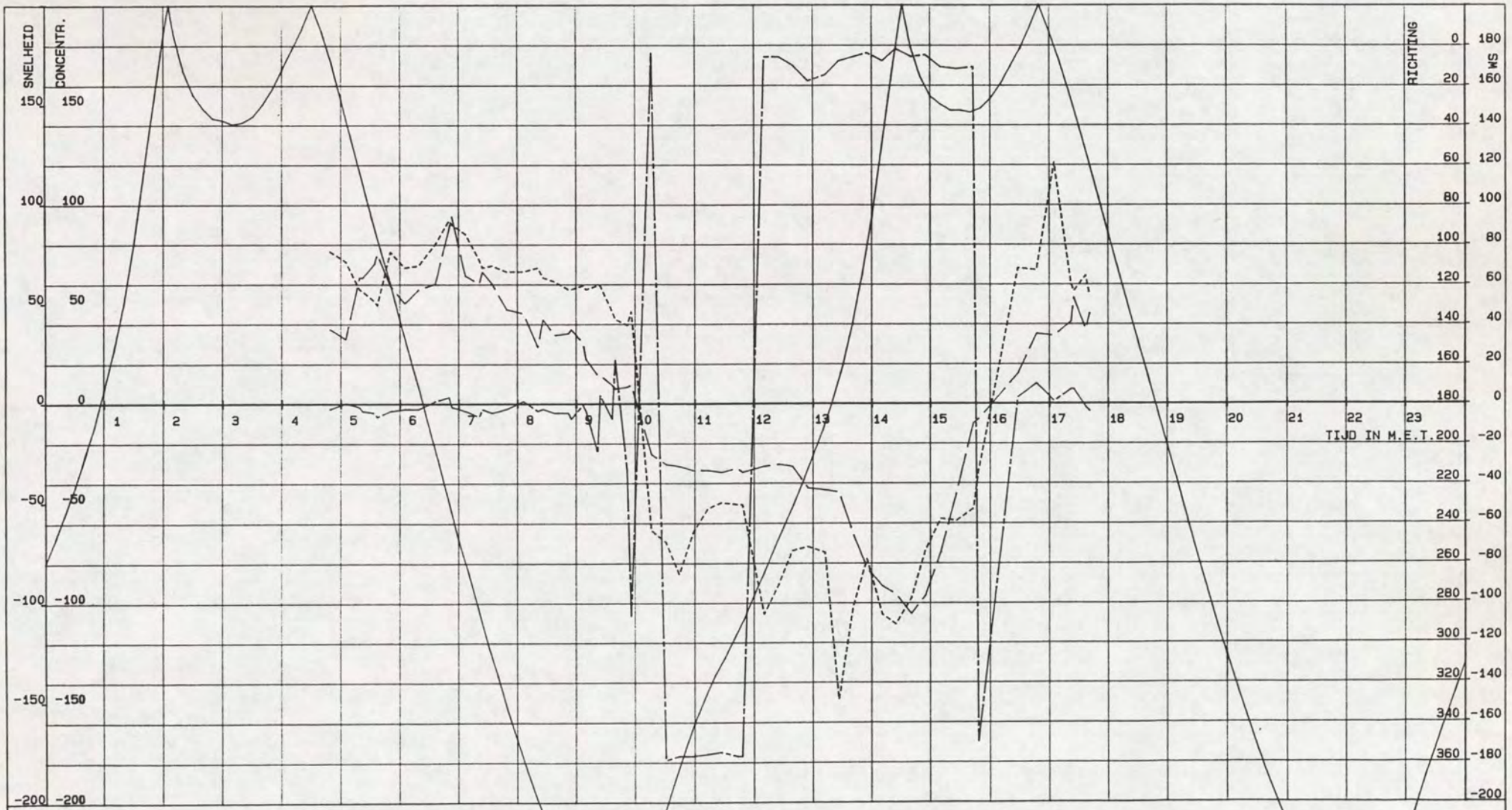

PARTECH MIDDELGAT RAAI 6 MP 6

GETIJLIJN HANS .cm. . SNELHEID.cm/s. CONCENTRATIE.mg/l. RICHTING.deg.

VAARTUIG : SCALDIS
KASTNR. : 102.3.5-11
VISNR. : 102.3.3-01

POSITIE.X. : 53245
POSITIE.Y. : 380544

CYCLUSTIJD : 120
MIDD.TIJD : 120

DATUM : 24-06-1994
STARTTIJD : 04 u 49
EINDTIJD : 17 u 52

AFSTAND TOT BODEM: 50 CM

RIJKSWATERSTAAT
DIRECTIE ZEELAND
MEETDIENST

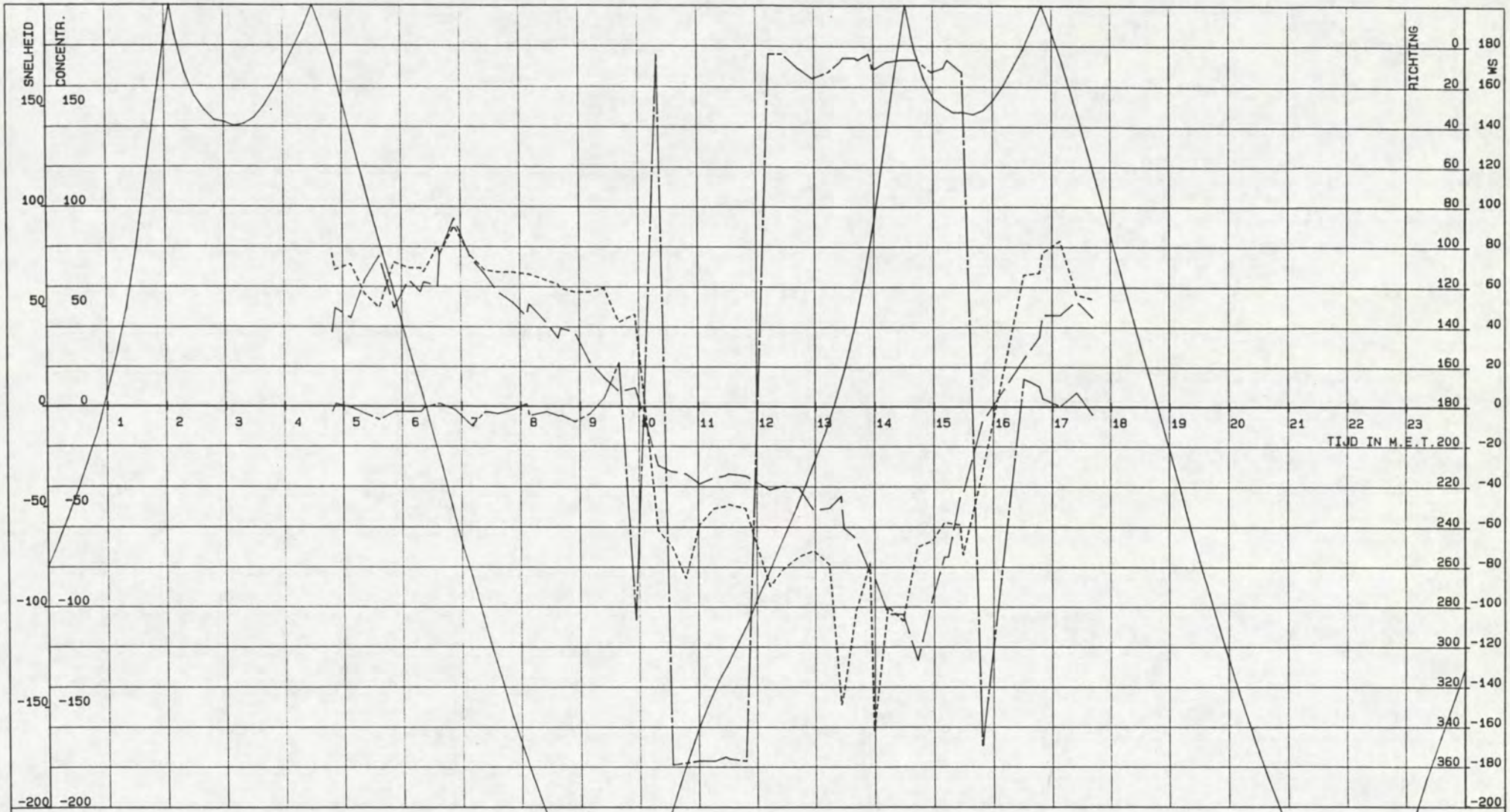

PARTECH MIDDELGAT RAAI 6 MP 6

GETIJLIJN HANS .cm. . SNELHEID.cm/s. . CONCENTRATIE.mg/l. RICHTING.deg.

VAARTUIG : SCALDIS
KASTNR. : 102.3.5-11
VISNR. : 102.3.3-01

POSITIE.X. : 53245
POSITIE.Y. : 380544

CYCLUSTIJD : 120
MIDD.TIJD : 120

DATUM : 24-06-1994
STARTTIJD : 04 u 49
EINDTIJD : 17 u 52

AFSTAND TOT BODEM: 100 CM

RIJKSWATERSTAAT
DIRECTIE ZEELAND
MEETDIENST

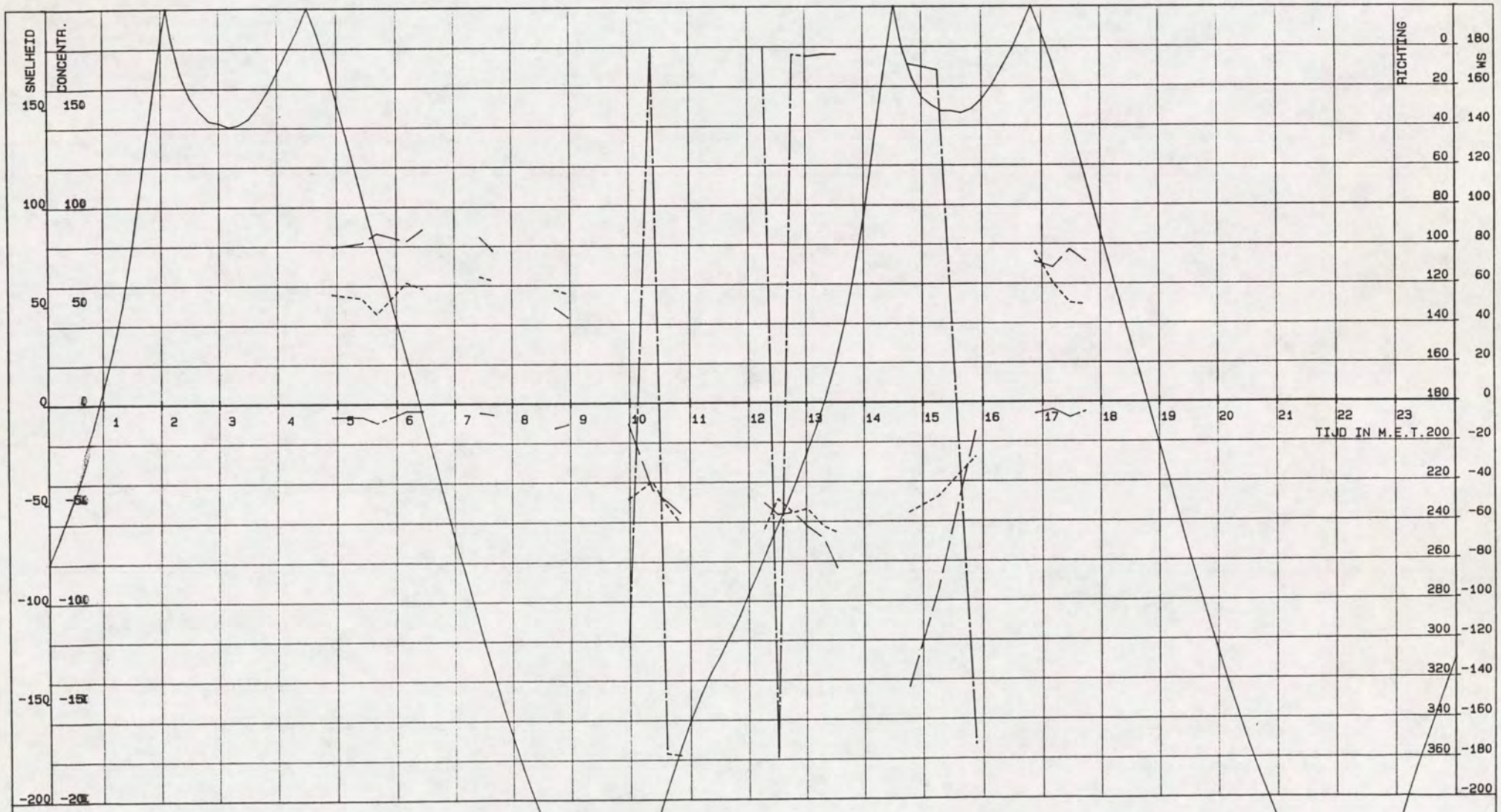

PARTECH MIDDELGAT RAAI 6 MP 6

GETIJLIJN HANS .cm. . SNELHEID.cm/s. . CONCENTRATIE.mg/l. RICHTING.deg.

VAARTUIG : SCALDIS
KAST NR. : 102.3.5-11
VISNR. : 102.3.3-01

POSITIE.X. : 53245
POSITIE.Y. : 380544

CYCLUSTIJD : 120
MIDD.TIJD : 120

DATUM : 24-06-1994
STARTTIJD : 04 u 49
EINDTIJD : 17 u 52

AFSTAND TOT BODEM: 300 CM

RIJKSWATERSTAAT
DIRECTIE ZEELAND
MEETDIENST

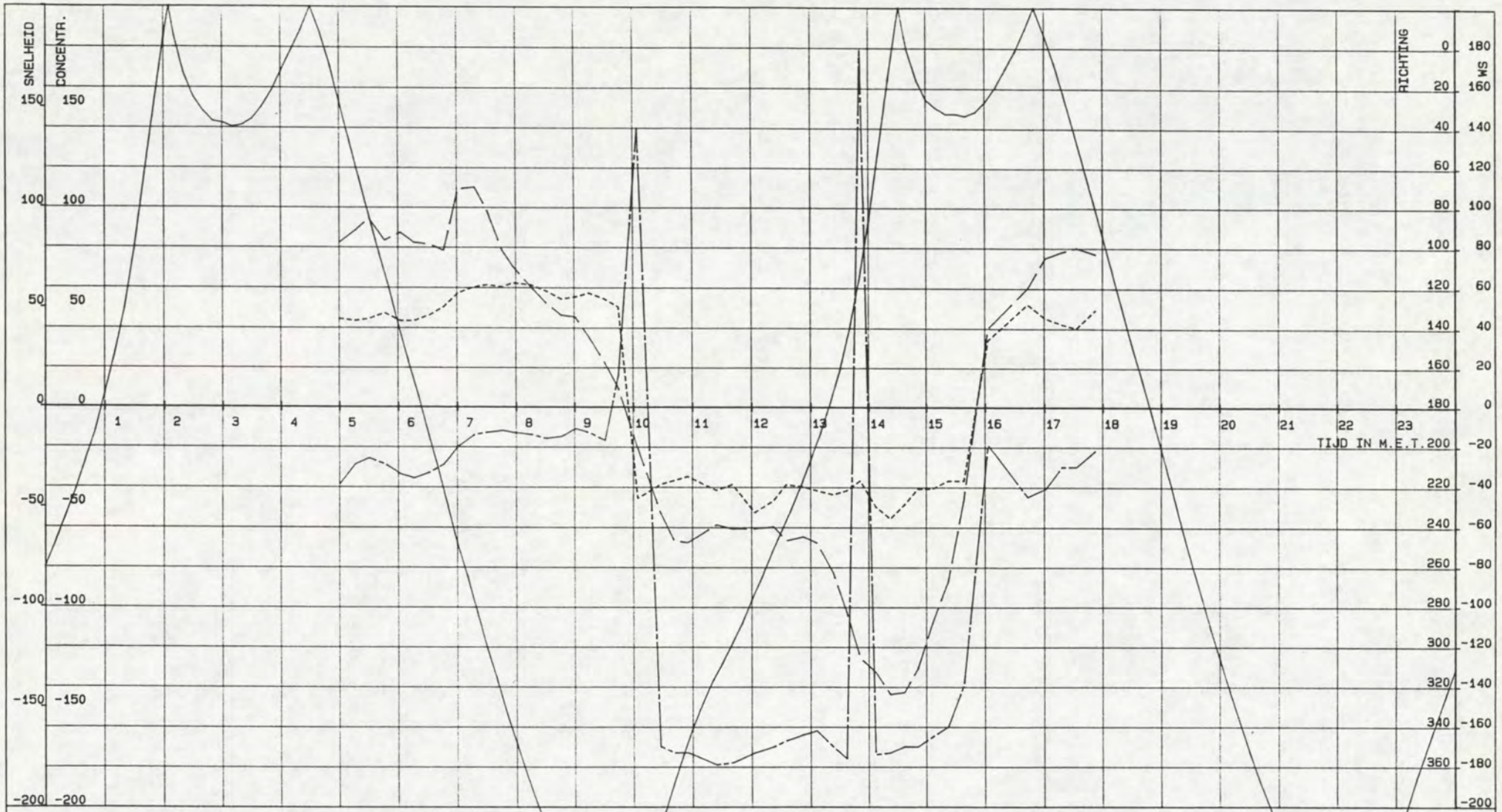

PARTECH MIDDELGAT RAAI 6 MP 6

GETIJLIJN HANS .cm. . SNELHEID.cm/s. . CONCENTRATIE.mg/l. RICHTING.deg.

VAARTUIG : SCALDIS
KASTNR. : 102.3.5-11
VISNR. : 102.3.3-01

POSITIE.X. : 53245
POSITIE.Y. : 380544

CYCLUSTIJD : 120
MIDD.TIJD : 120

DATUM : 24-06-1994
STARTTIJD : 04 u 49
EINDTIJD : 17 u 52

AFSTAND TOT OPP. : 200 CM

RIJKSWATERSTAAT
DIRECTIE ZEELAND
MEETDIENST

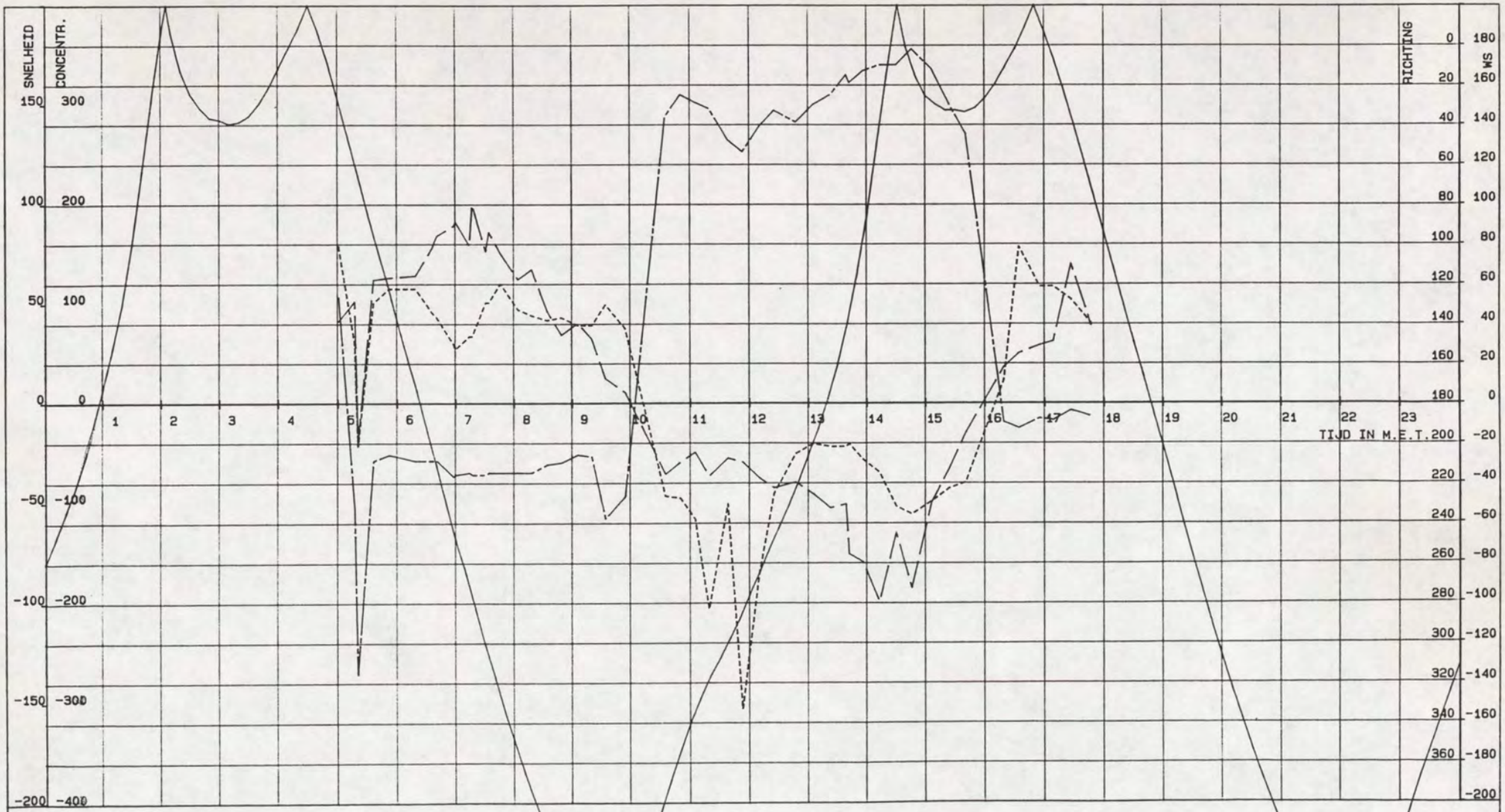

PARTECH MIDDELGAT RAAI 6 MP 7

_____ GETIJLIJN HANS .cm. — — — . SNELHEID.cm/s. ---------- CONCENTRATIE.mg/l. _____ _____ RICHTING.deg.

VAARTUIG : HOUTVLIET
KASTNR. : 102.3.5-08
VISNR : 102.3.3-11

POSITIE.X. : 52712
POSITIE.Y. : 380820

CYCLUSTIJD : 120
MIDD.TIJD : 120

DATUM : 24-06-1994
STARTTIJD : 05 u 01
EINDTIJD : 17 u 58

AFSTAND TOT BODEM: 50 CM

RIJKSWATERSTAAT
DIRECTIE ZEELAND
MEETDIENST

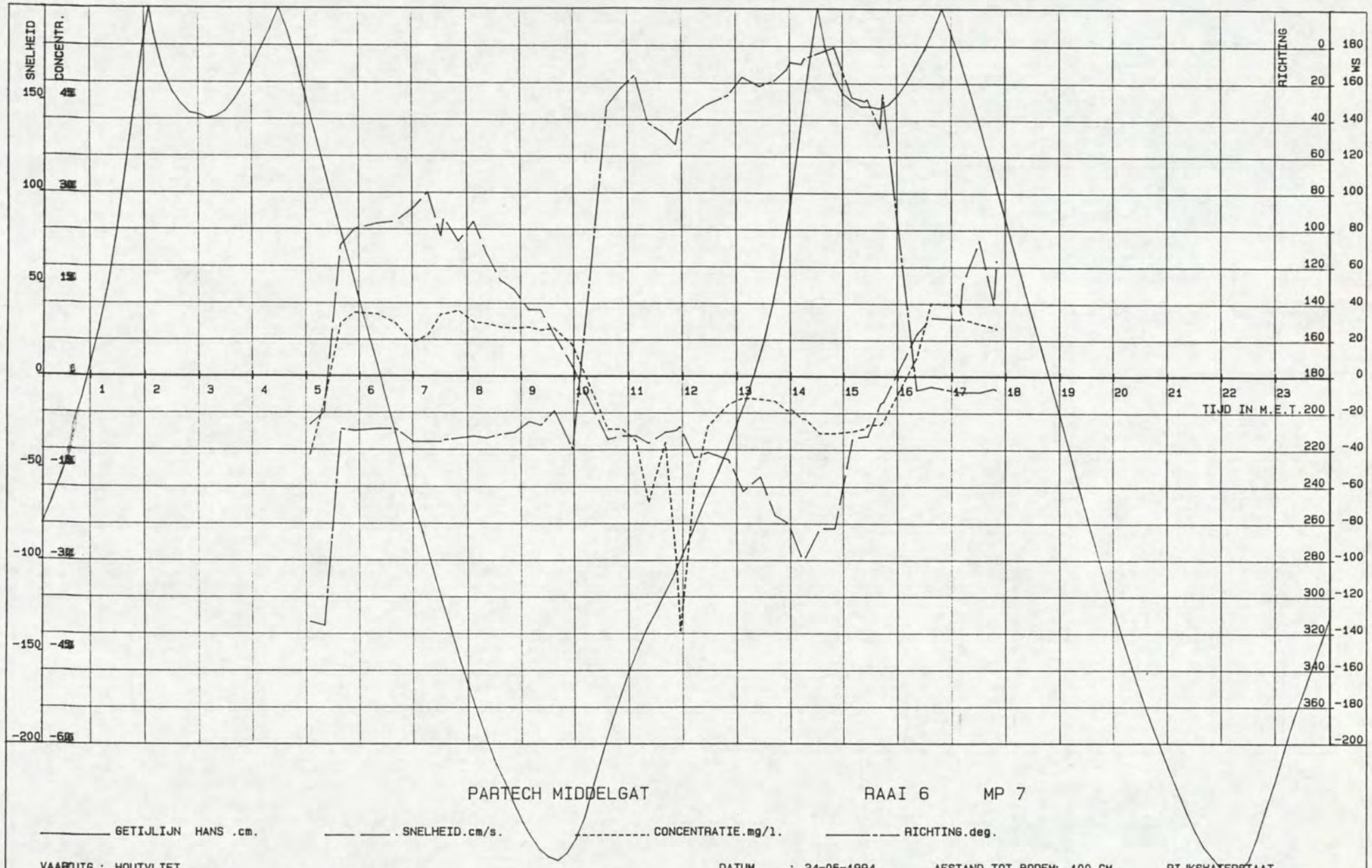
SNELHEID
CONCENTR.
RICHTING
WS
TIJD IN M.E.T.
PARTECH MIDDELGAT
RAAI 6
MP 7
GETIJLIJN HANS .cm.
. SNELHEID.cm/s.
CONCENTRATIE.mg/l.
RICHTING.deg.
VAARTUIG : HOUTVLIET
KASTNR. : 102.3.5-08
VISNR. : 102.3.3-11
POSITIE.X. : 52712
POSITIE.Y. : 380820
CYCLUSTIJD : 120
MIDD.TIJD : 120
DATUM : 24-06-1994
STARTTIJD : 05 u 01
EINDTIJD : 17 u 58
AFSTAND TOT BODEM: 100 CM
RIJKSWATERSTAAT
DIRECTIE ZEELAND
MEETDIENST

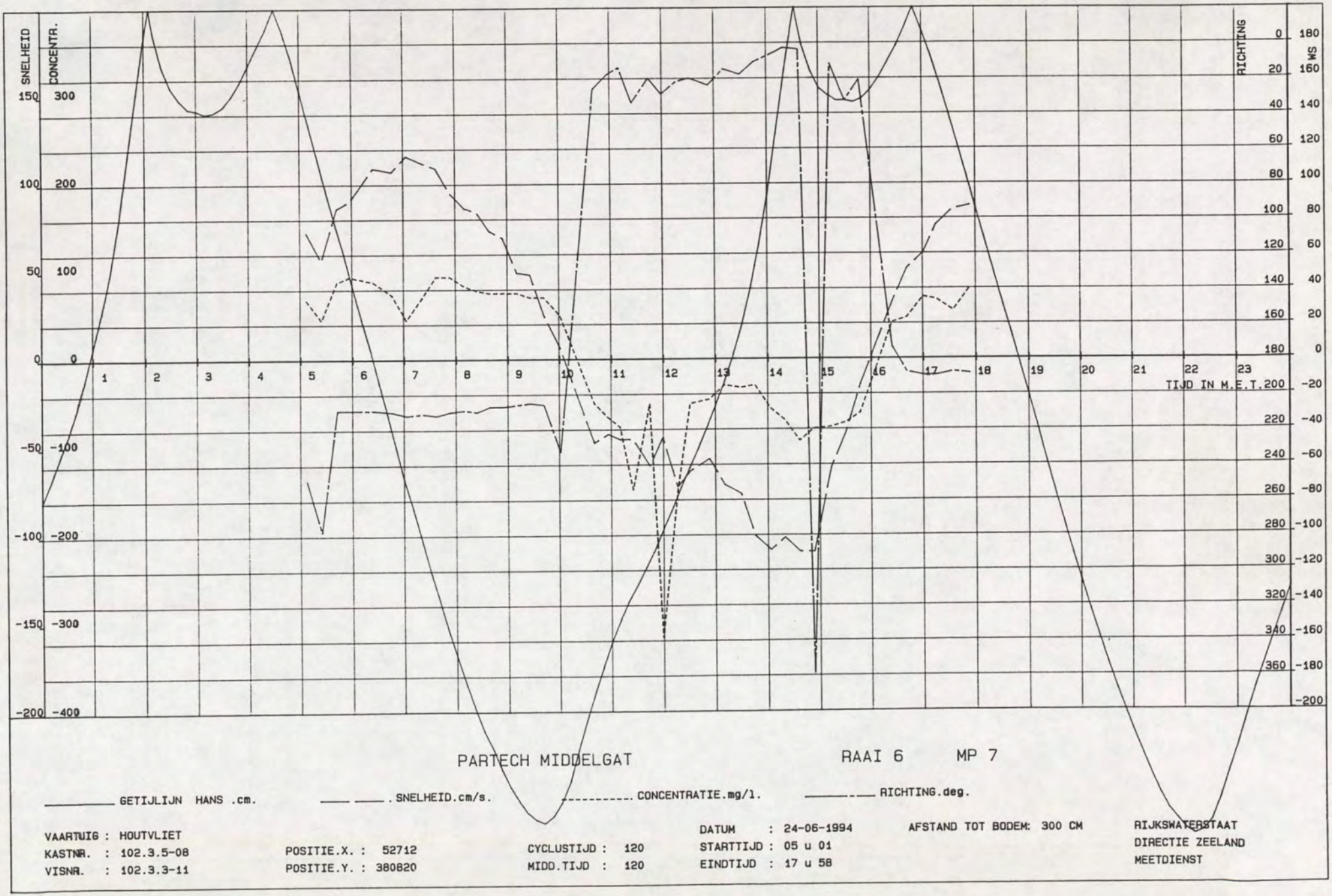
SNELHEID
CONCENTR.
RICHTING
WS
TIJD IN M.E.T.
PARTECH MIDDELGAT
RAAI 6
MP 7
GETIJLIJN HANS .cm.
. SNELHEID.cm/s.
CONCENTRATIE.mg/l.
RICHTING.deg.
VAARTUIG : HOUTVLIET
KASTNR. : 102.3.5-08
VISNR. : 102.3.3-11
POSITIE.X. : 52712
POSITIE.Y. : 380820
CYCLUSTIJD : 120
MIDD.TIJD : 120
DATUM : 24-06-1994
STARTTIJD : 05 u 01
EINDTIJD : 17 u 58
AFSTAND TOT BODEM: 300 CM
RIJKSWATERSTAAT
DIRECTIE ZEELAND
MEETDIENST

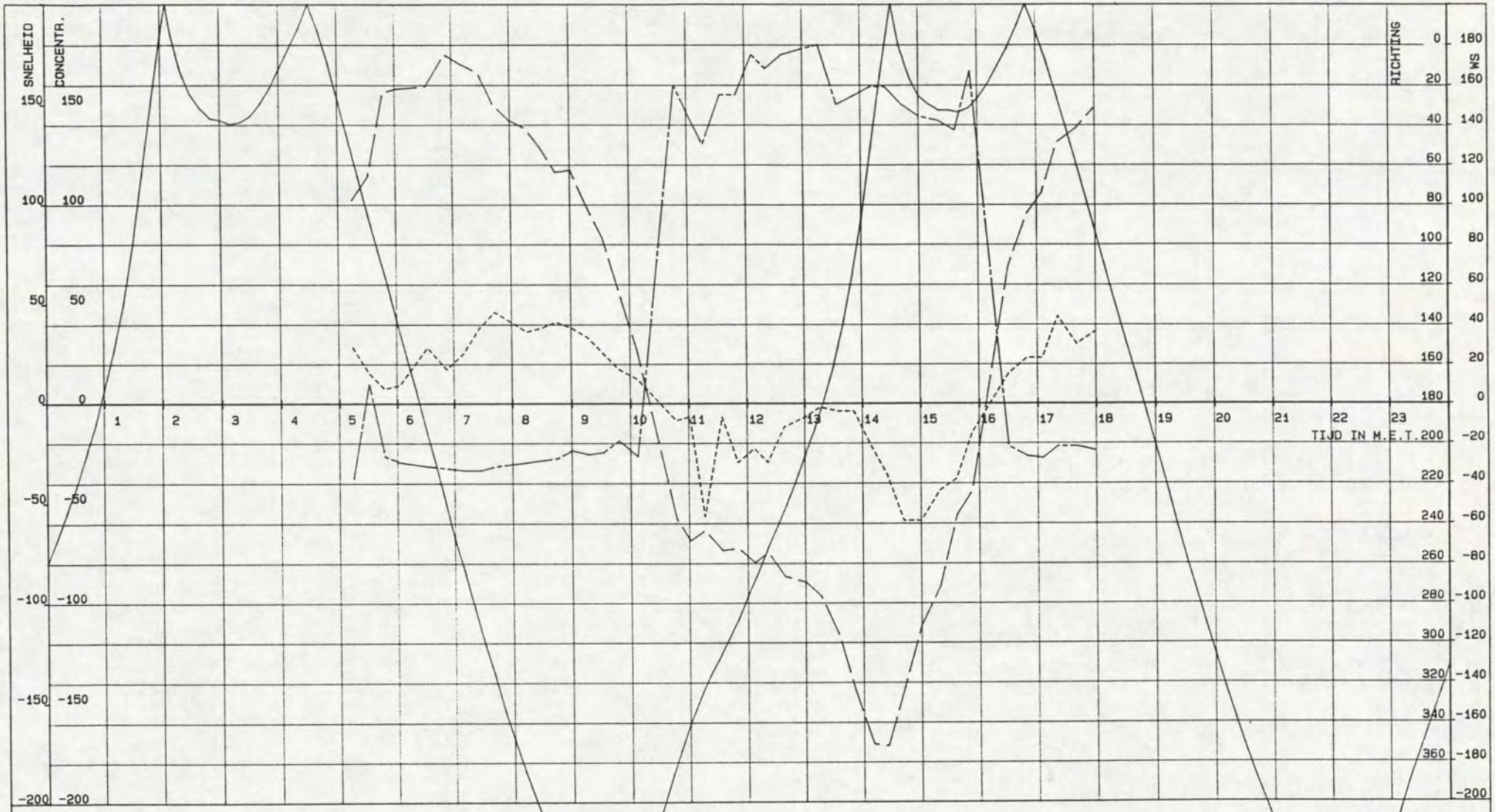

PARTECH MIDDELGAT RAAI 6 MP 7

GETIJLIJN HANS .cm. . SNELHEID.cm/s. CONCENTRATIE.mg/l. RICHTING.deg.

VAARTUIG : HOUTVLIET
KASTNR. : 102.3.5-08
VISNR. : 102.3.3-11

POSITIE.X. : 52712
POSITIE.Y. : 380820

CYCLUSTIJD : 120
MIDD.TIJD : 120

DATUM : 24-06-1994
STARTTIJD : 05 u 01
EINDTIJD : 17 u 58

AFSTAND TOT OPP. : 200 CM

RIJKSWATERSTAAT
DIRECTIE ZEELAND
MEETDIENST

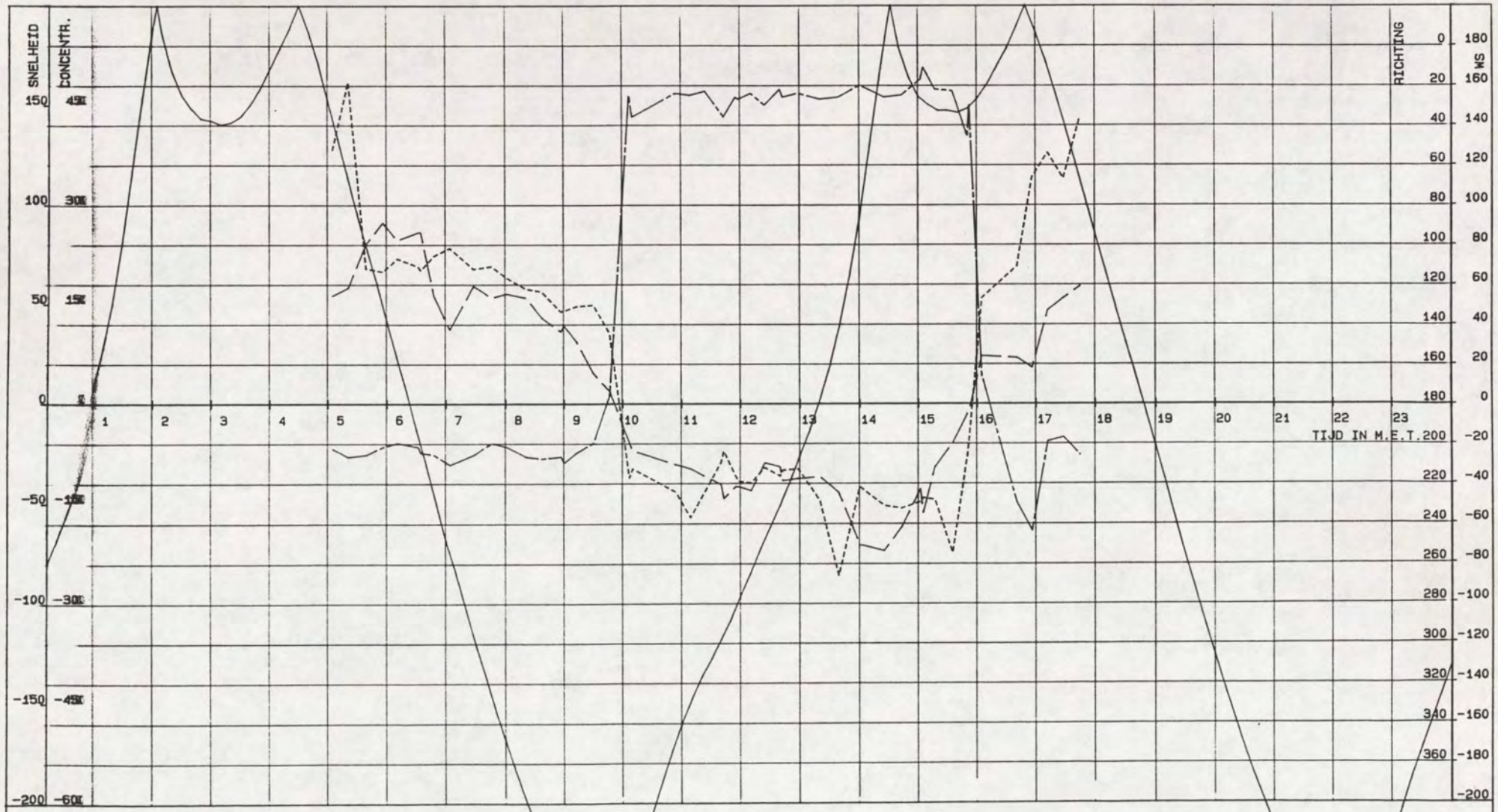

PARTECH MIDDELGAT RAAI 6 MP 8

_____ GETIJLIJN HANS .cm. — — — . SNELHEID.cm/s. ---------- CONCENTRATIE.mg/l. _____ _ _ RICHTING.deg.

VAARTUIG : WIJTVLIET
KASTNR : 102.3.5-07
VISNR : 102.3.3-04

POSITIE.X. : 52460
POSITIE.Y. : 380895

CYCLUSTIJD : 120
MIDD.TIJD : 120

DATUM : 24-06-1994
STARTTIJD : 05 u 05
EINDTIJD : 17 u 55

AFSTAND TOT BODEM: 50 CM

RIJKSWATERSTAAT
DIRECTIE ZEELAND
MEETDIENST

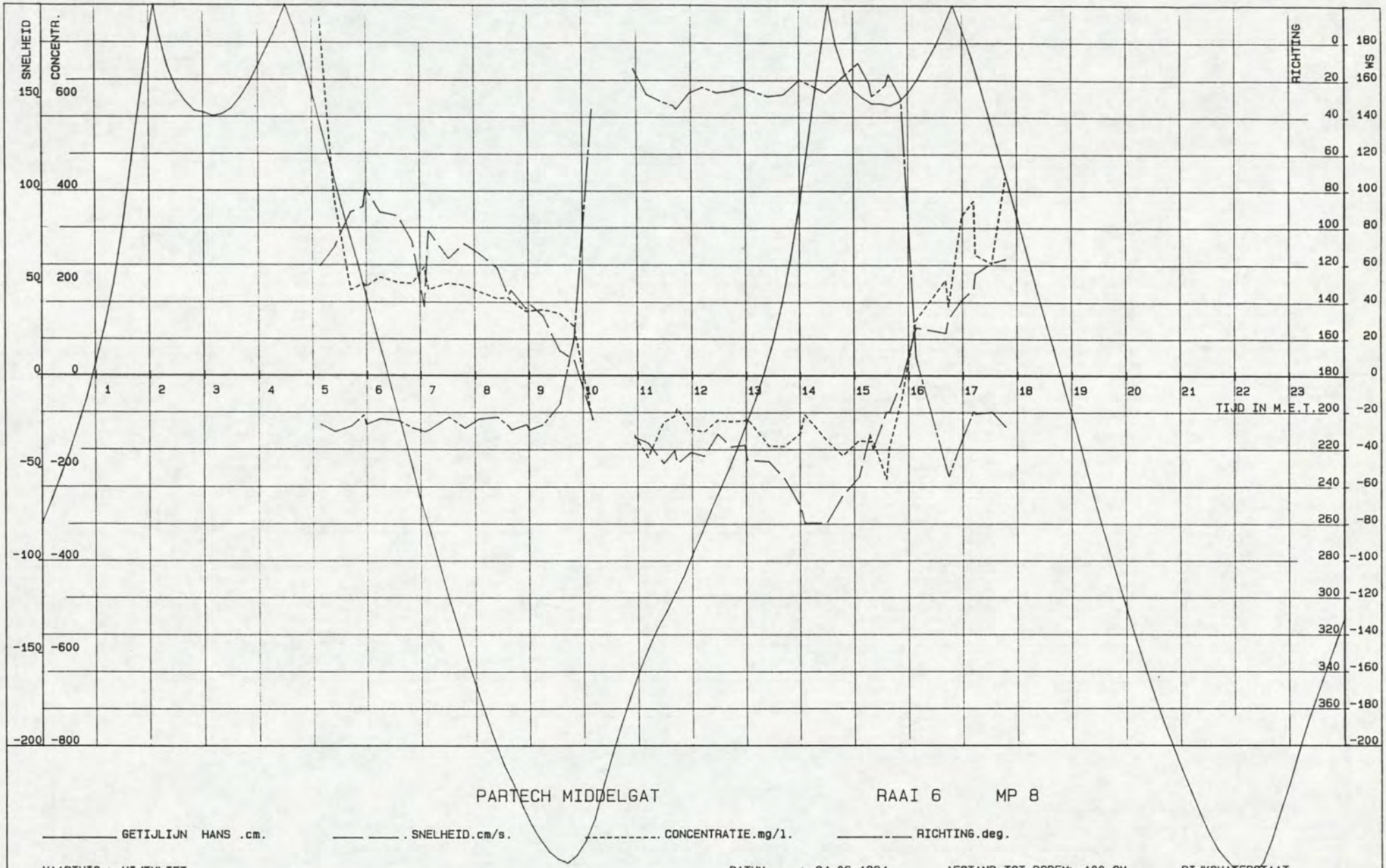

PARTECH MIDDELGAT RAAI 6 MP 8

GETIJLIJN HANS .cm. . SNELHEID.cm/s. . CONCENTRATIE.mg/l. RICHTING.deg.

VAARTUIG : WIJTVLIET
KASTNR. : 102.3.5-07
VISNR. : 102.3.3-04

POSITIE.X. : 52460
POSITIE.Y. : 380895

CYCLUSTIJD : 120
MIDD.TIJD : 120

DATUM : 24-06-1994
STARTTIJD : 05 u 05
EINDTIJD : 17 u 55

AFSTAND TOT BODEM: 100 CM

RIJKSWATERSTAAT
DIRECTIE ZEELAND
MEETDIENST

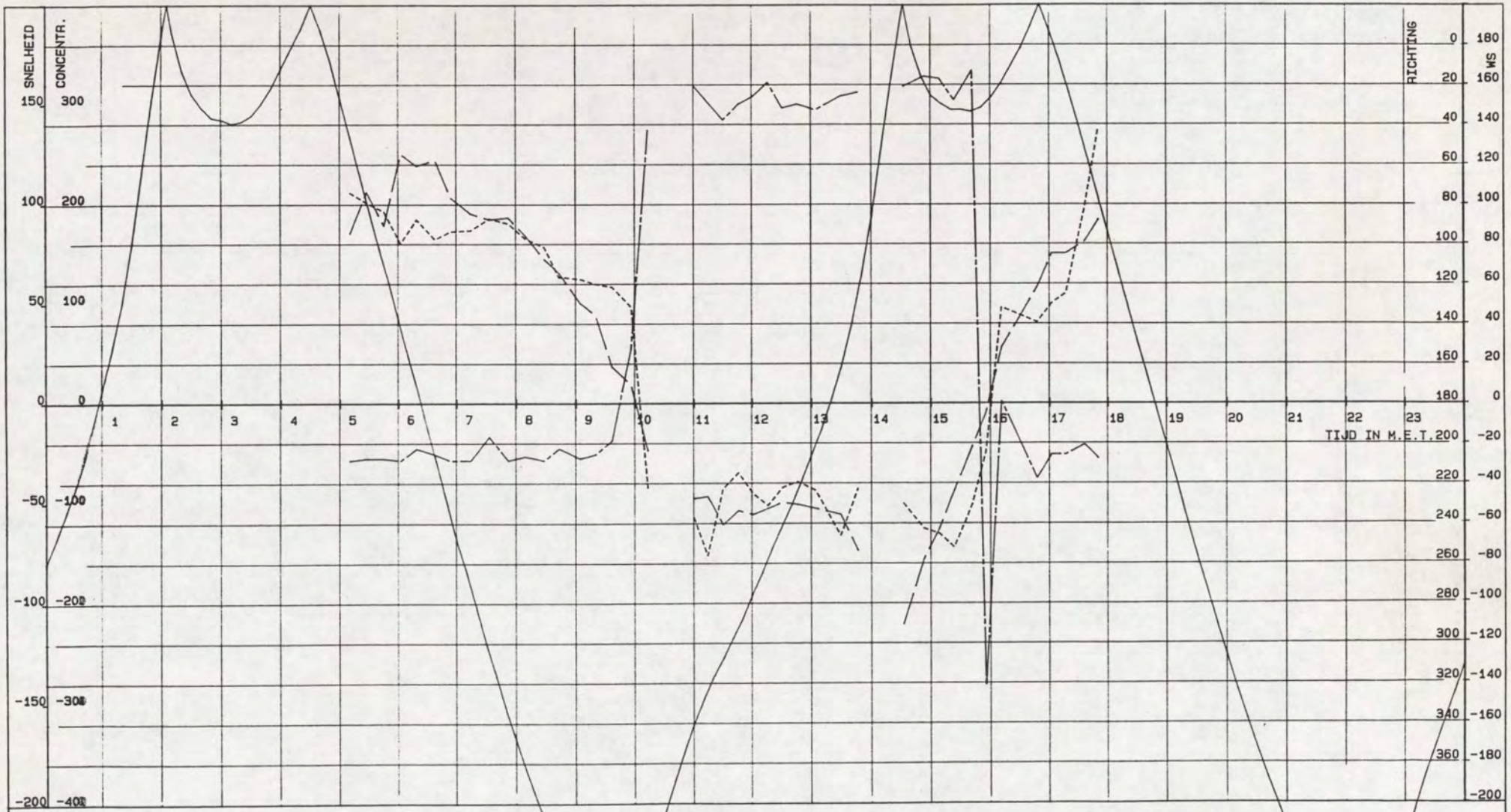

PARTECH MIDDELGAT RAAI 6 MP 8

GETIJLIJN HANS .cm. . SNELHEID.cm/s. CONCENTRATIE.mg/l. RICHTING.deg.

VAARTUIG : WIJTVLIET
KASTNR. : 102.3.5-07
VISNR. : 102.3.3-04

POSITIE.X. : 52460
POSITIE.Y. : 380895

CYCLUSTIJD : 120
MIDD.TIJD : 120

DATUM : 24-06-1994
STARTTIJD : 05 u 05
EINDTIJD : 17 u 55

AFSTAND TOT BODEM: 300 CM

RIJKSWATERSTAAT
DIRECTIE ZEELAND
MEETDIENST

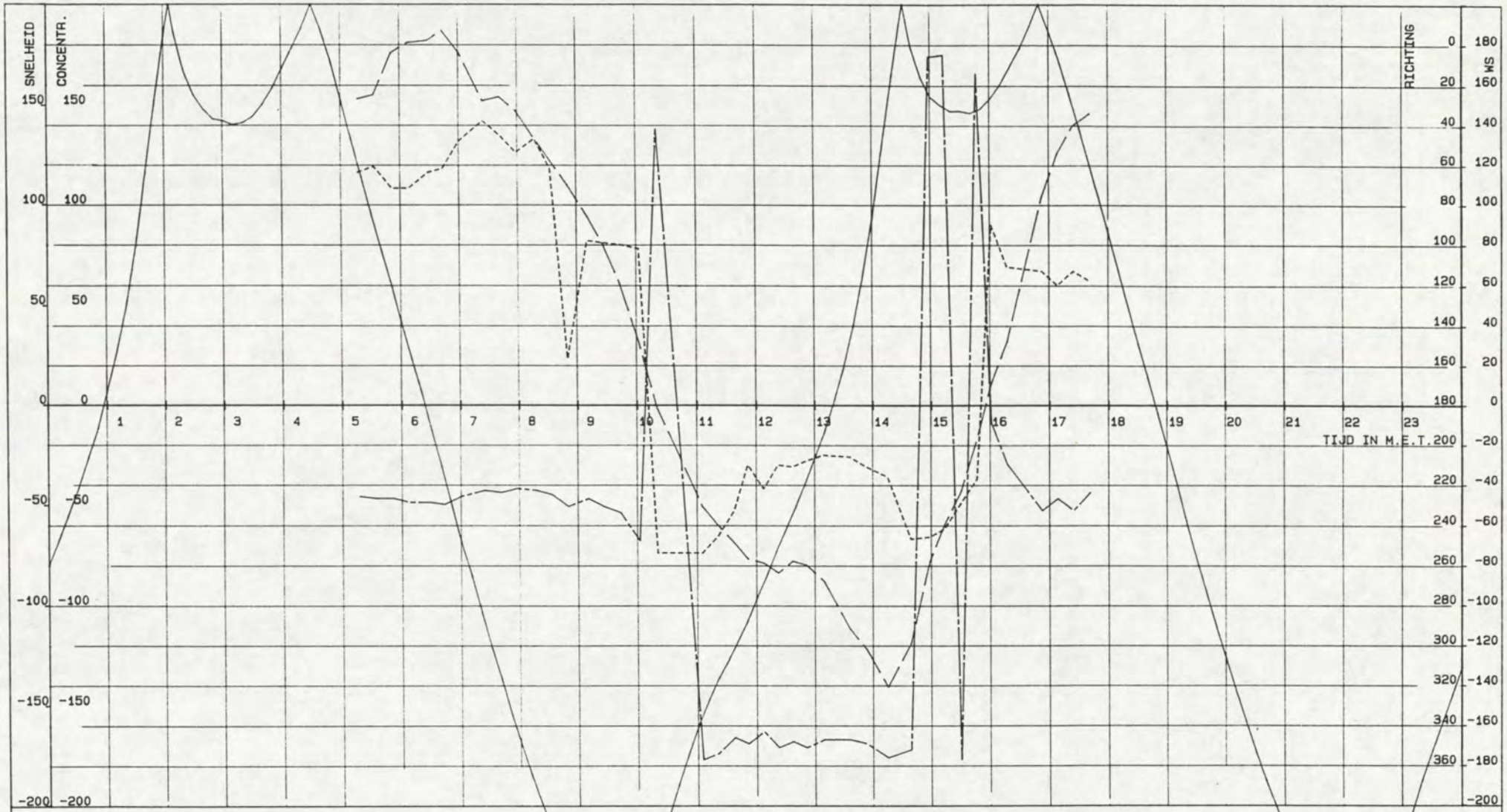

PARTECH MIDDELGAT RAAI 6 MP 8

GETIJLIJN HANS .cm. . SNELHEID.cm/s. CONCENTRATIE.mg/l. RICHTING.deg.

VAARTUIG : WIJTVLIET
KASTNR. : 102.3.5-07
VISNR. : 102.3.3-04

POSITIE.X. : 52460
POSITIE.Y. : 380895

CYCLUSTIJD : 120
MIDD.TIJD : 120

DATUM : 24-06-1994
STARTTIJD : 05 u 05
EINDTIJD : 17 u 55

AFSTAND TOT OPP. : 200 CM

RIJKSWATERSTAAT
DIRECTIE ZEELAND
MEETDIENST

25. Krommen per meetniveau - slibtransport

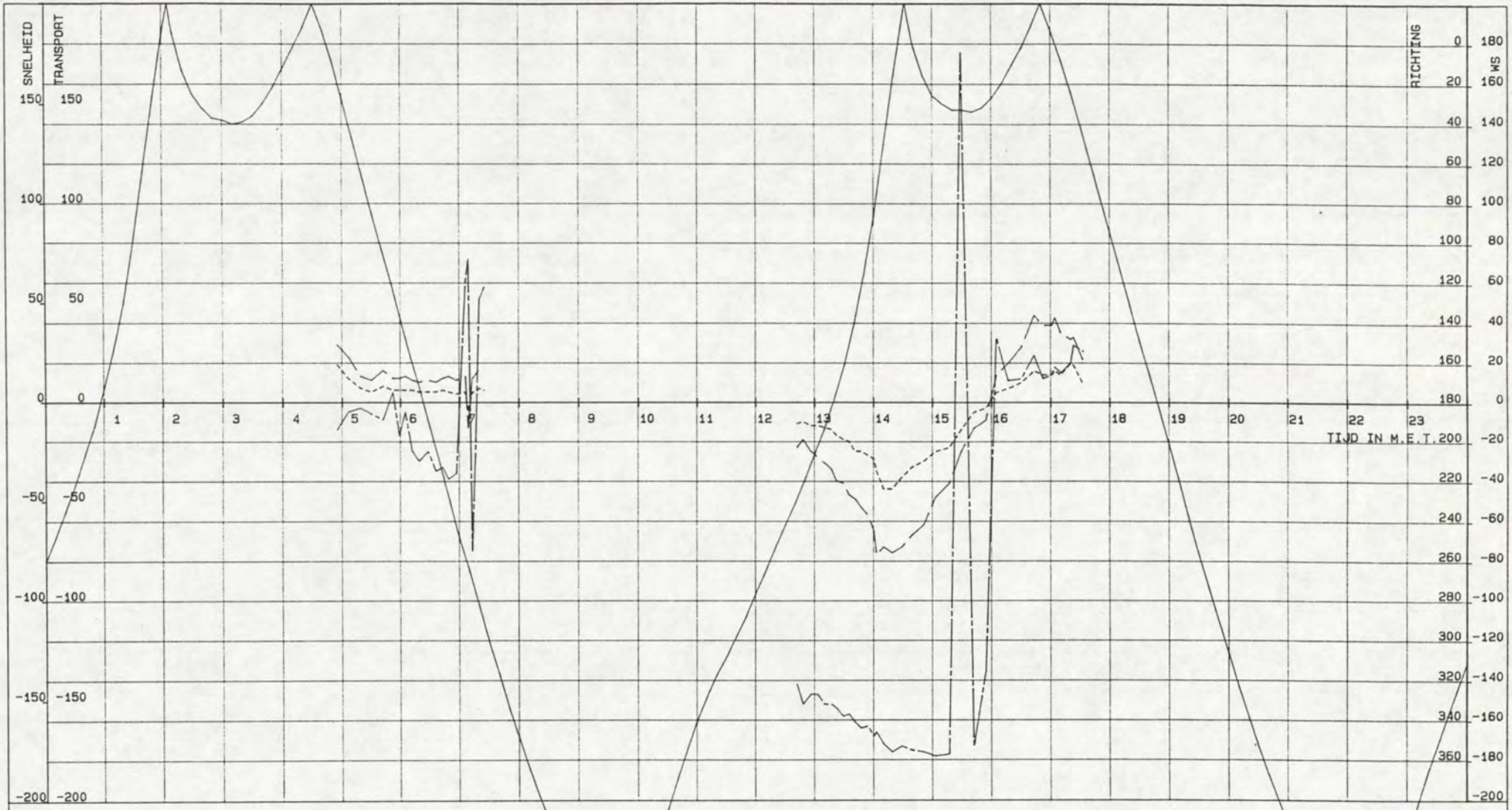

PARTECH GAT VAN OSSENISSE RAAI 6 MP 1

GETIJLIJN HANS .cm. . SNELHEID.cm/s. . TRANSPORT .g/m2s. RICHTING.deg.

VAARTUIG : SIERIX
KASTNR. : 102.3.5-03
VISNR. : 102.3.3-09

POSITIE.X. : 55933
POSITIE.Y. : 379115

CYCLUSTIJD : 120
MIDD.TIJD : 120

DATUM : 24-06-1994
STARTTIJD : 04 u 55
EINDTIJD : 17 u 36

AFSTAND TOT BODEM: 50 CM

RIJKSWATERSTAAT
DIRECTIE ZEELAND
MEETDIENST

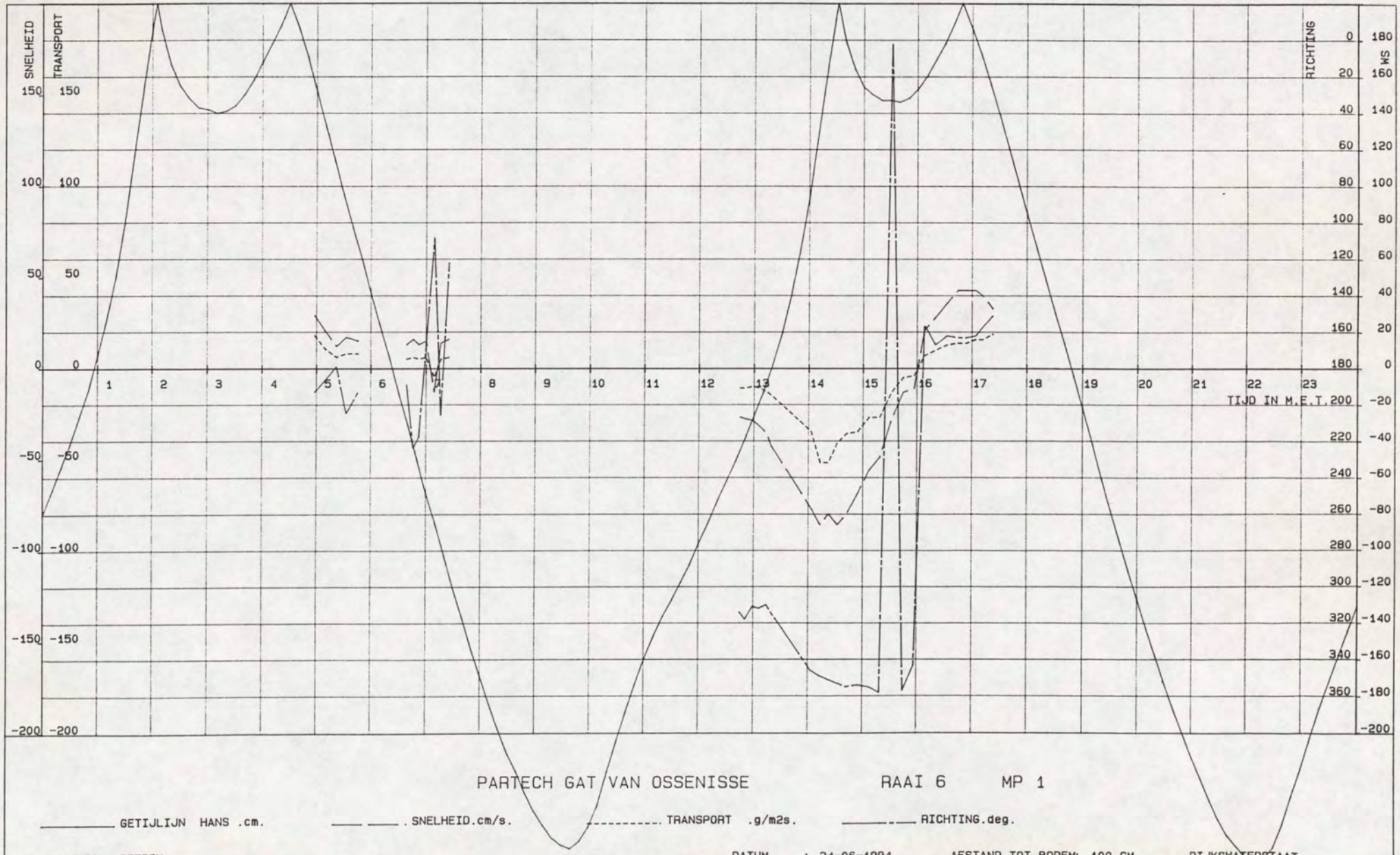

PARTECH GAT VAN OSSENISSE RAAI 6 MP 1

GETIJLIJN HANS .cm. . SNELHEID.cm/s. TRANSPORT .g/m2s. RICHTING.deg.

VAARTUIG : SIERIX
KASTNR. : 102.3.5-03
VISNR. : 102.3.3-09

POSITIE.X. : 55933
POSITIE.Y. : 379115

CYCLUSTIJD : 120
MIDD.TIJD : 120

DATUM : 24-06-1994
STARTTIJD : 04 u 55
EINDTIJD : 17 u 36

AFSTAND TOT BODEM: 100 CM

RIJKSWATERSTAAT
DIRECTIE ZEELAND
MEETDIENST

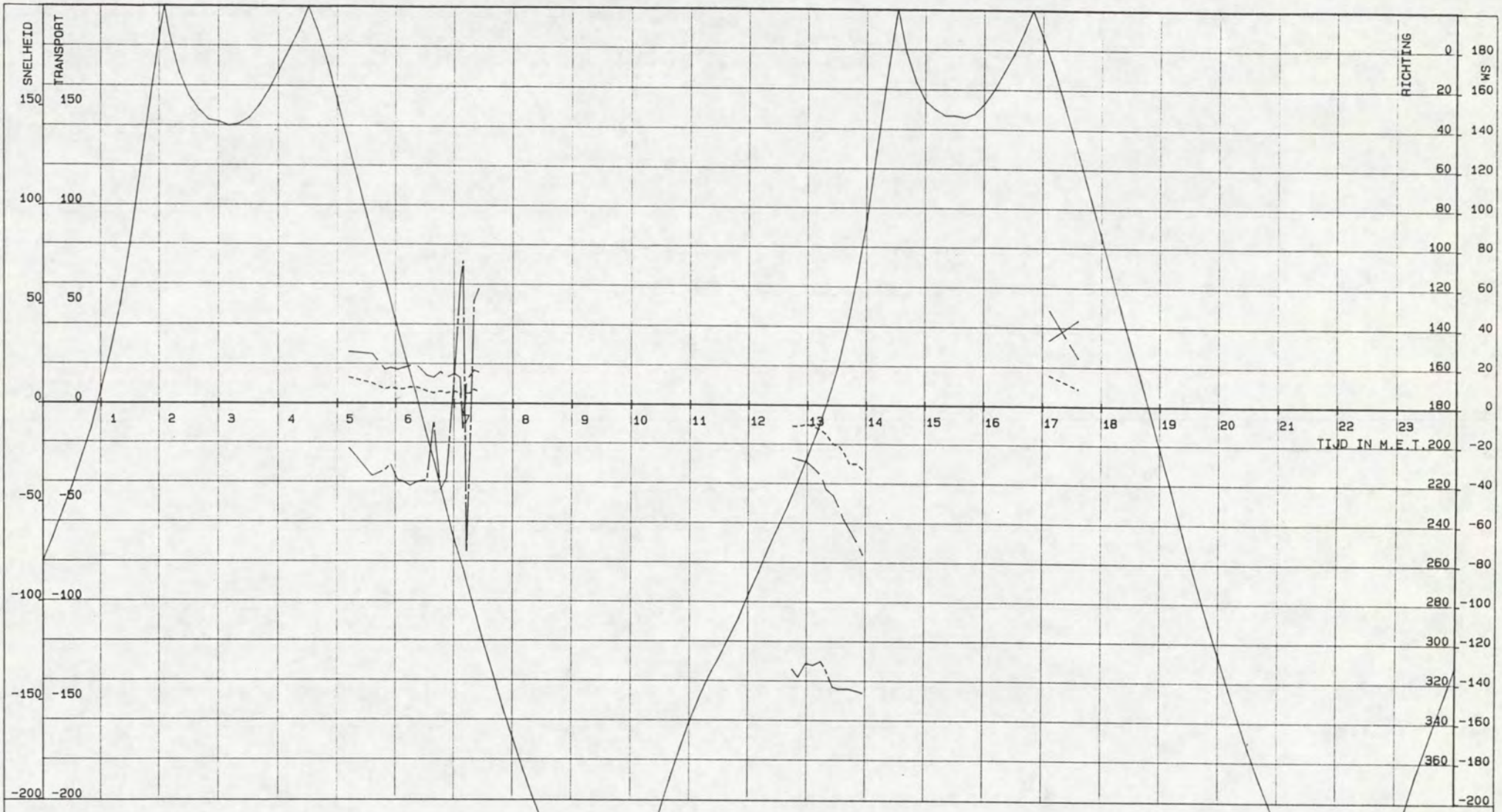

PARTECH GAT VAN OSSENISSE RAAI 6 MP 1

———— GETIJLIJN HANS .cm. — — — . SNELHEID.cm/s. ---------- TRANSPORT .g/m2s. ———-—— RICHTING.deg.

VAARTUIG : SIERIX
KASTNR. : 102.3.5-03
VISNR. : 102.3.3-09

POSITIE.X. : 55933
POSITIE.Y. : 379115

CYCLUSTIJD : 120
MIDD.TIJD : 120

DATUM : 24-06-1994
STARTTIJD : 04 u 55
EINDTIJD : 17 u 36

AFSTAND TOT OPP. : 50 CM

RIJKSWATERSTAAT
DIRECTIE ZEELAND
MEETDIENST

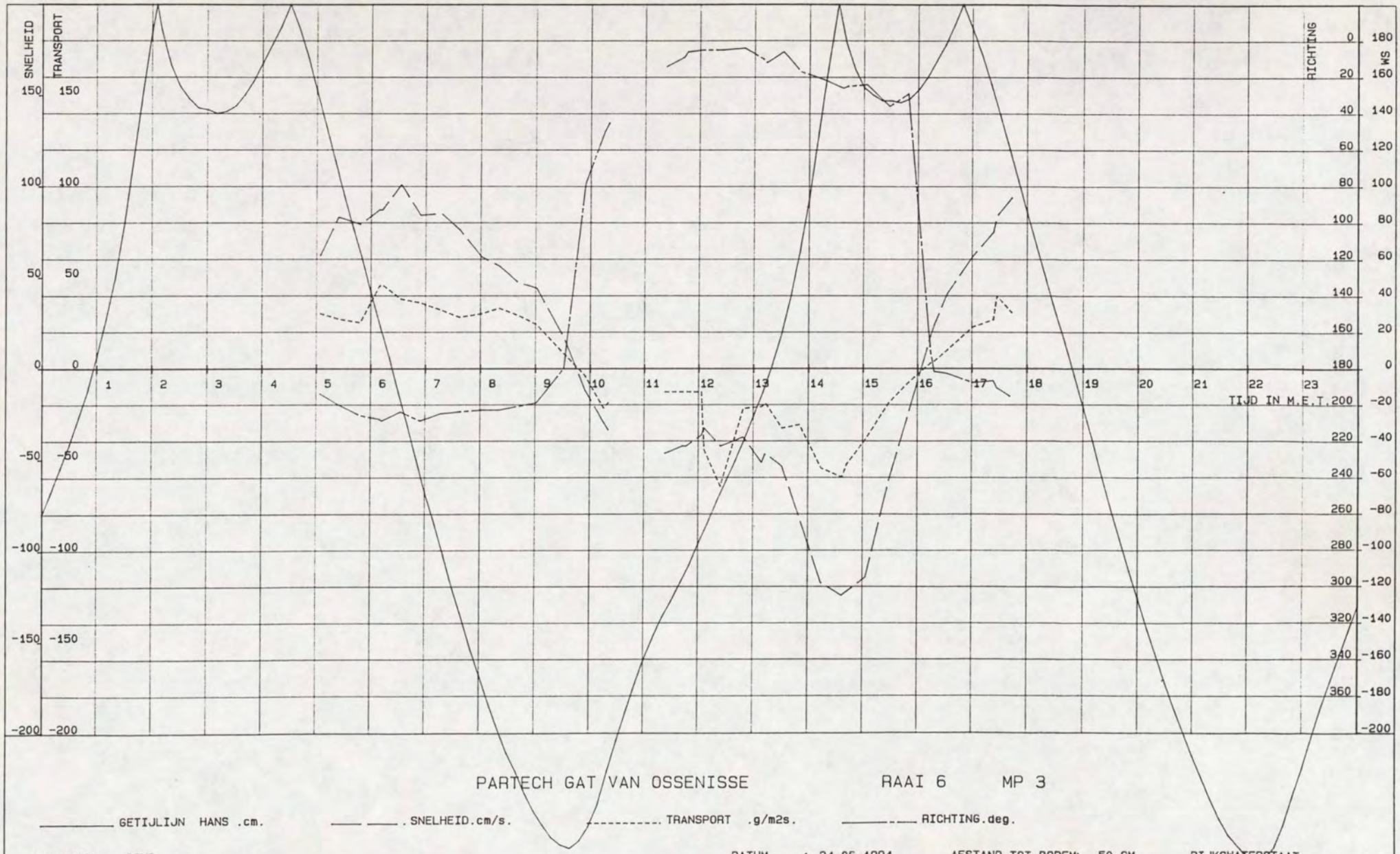

PARTECH GAT VAN OSSENISSE RAAI 6 MP 3

_____ GETIJLIJN HANS .cm. ____ ____ . SNELHEID.cm/s. ---------- TRANSPORT .g/m2s. _____-____ RICHTING.deg.

VAARTUIG : ARGUS
KASTNR. : 102.3.5-08
VISNR. : 102.3.3-05

POSITIE.X. : 55062
POSITIE.Y. : 379662

CYCLUSTIJD : 120
MIDD.TIJD : 120

DATUM : 24-06-1994
STARTTIJD : 05 u 04
EINDTIJD : 17 u 59

AFSTAND TOT BODEM: 50 CM

RIJKSWATERSTAAT
DIRECTIE ZEELAND
MEETDIENST

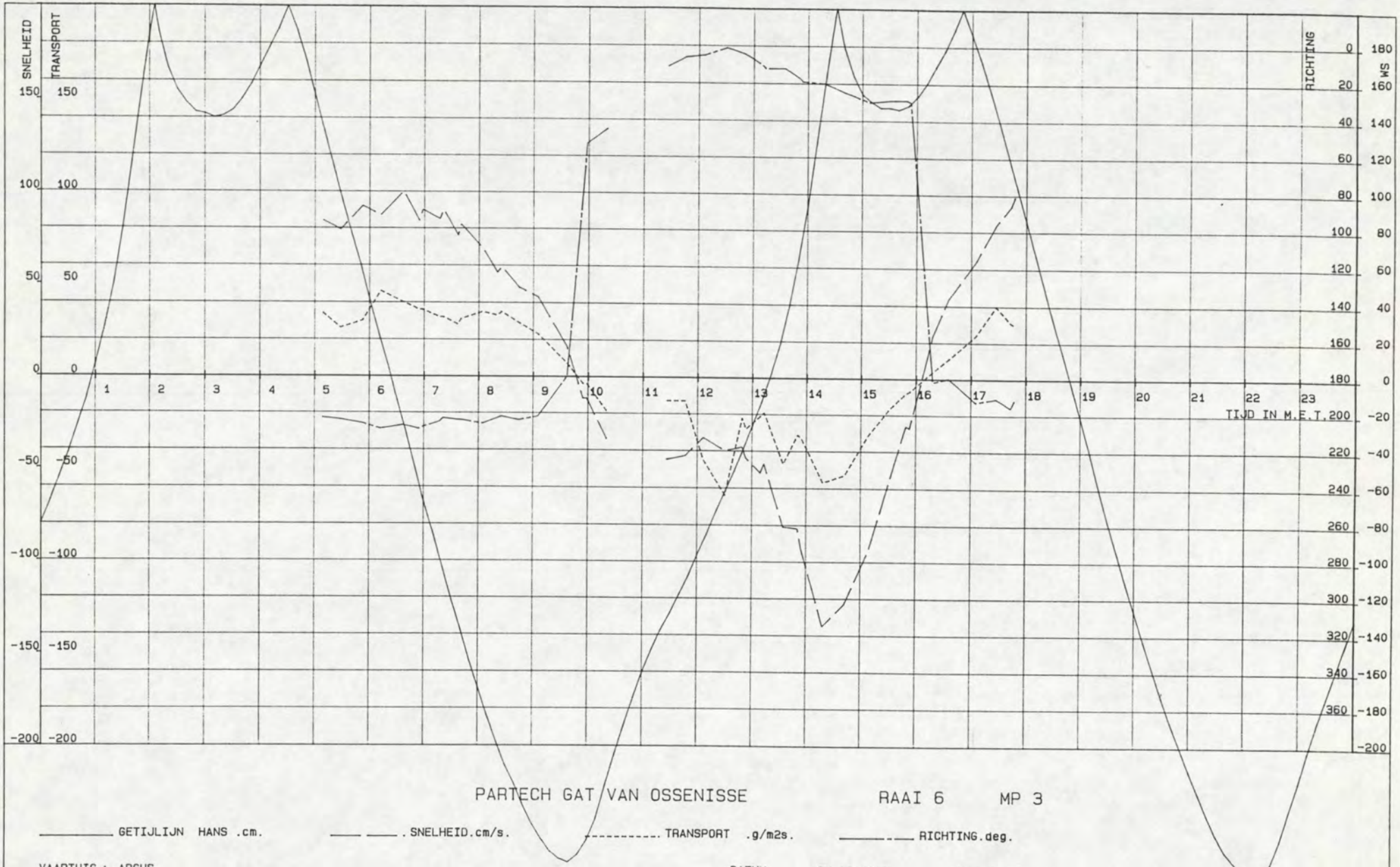

PARTECH GAT VAN OSSENISSE RAAI 6 MP 3

———— GETIJLIJN HANS .cm. — — — . SNELHEID.cm/s. ---------- TRANSPORT .g/m2s. ———— RICHTING.deg.

VAARTUIG : ARGUS
KASTNR. : 102.3.5-08
VISNR. : 102.3.3-05

POSITIE.X. : 55062
POSITIE.Y. : 379662

CYCLUSTIJD : 120
MIDD.TIJD : 120

DATUM : 24-06-1994
STARTTIJD : 05 u 04
EINDTIJD : 17 u 59

AFSTAND TOT BODEM: 100 CM

RIJKSWATERSTAAT
DIRECTIE ZEELAND
MEETDIENST

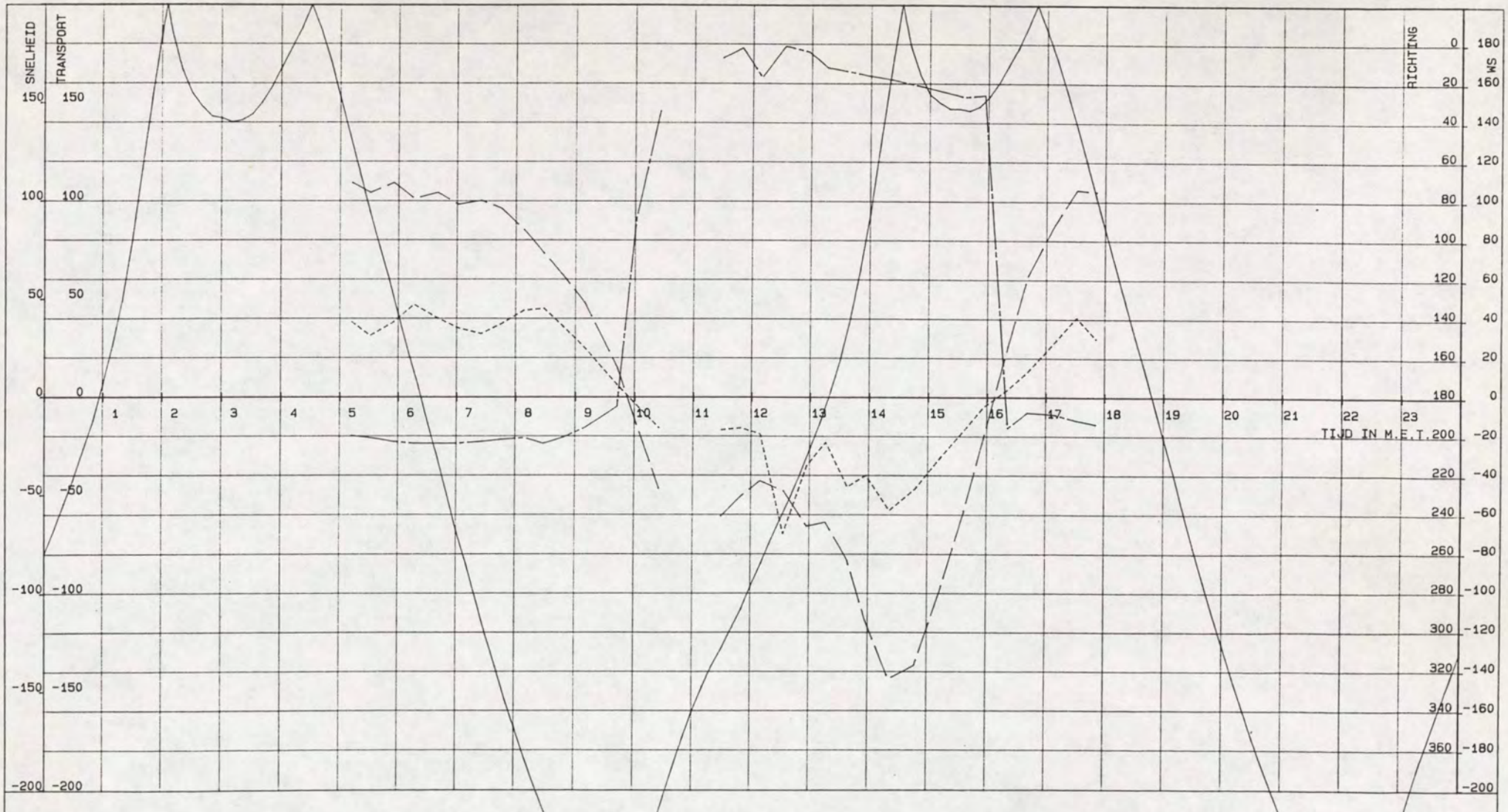

PARTECH GAT VAN OSSENISSE RAAI 6 MP 3

GETIJLIJN HANS .cm. . SNELHEID.cm/s. . TRANSPORT .g/m2s. RICHTING.deg.

VAARTUIG : ARGUS
KASTNR. : 102.3.5-08
VISNR. : 102.3.3-05

POSITIE.X. : 55062
POSITIE.Y. : 379662

CYCLUSTIJD : 120
MIDD.TIJD : 120

DATUM : 24-06-1994
STARTTIJD : 05 u 04
EINDTIJD : 17 u 59

AFSTAND TOT BODEM: 300 CM

RIJKSWATERSTAAT
DIRECTIE ZEELAND
MEETDIENST

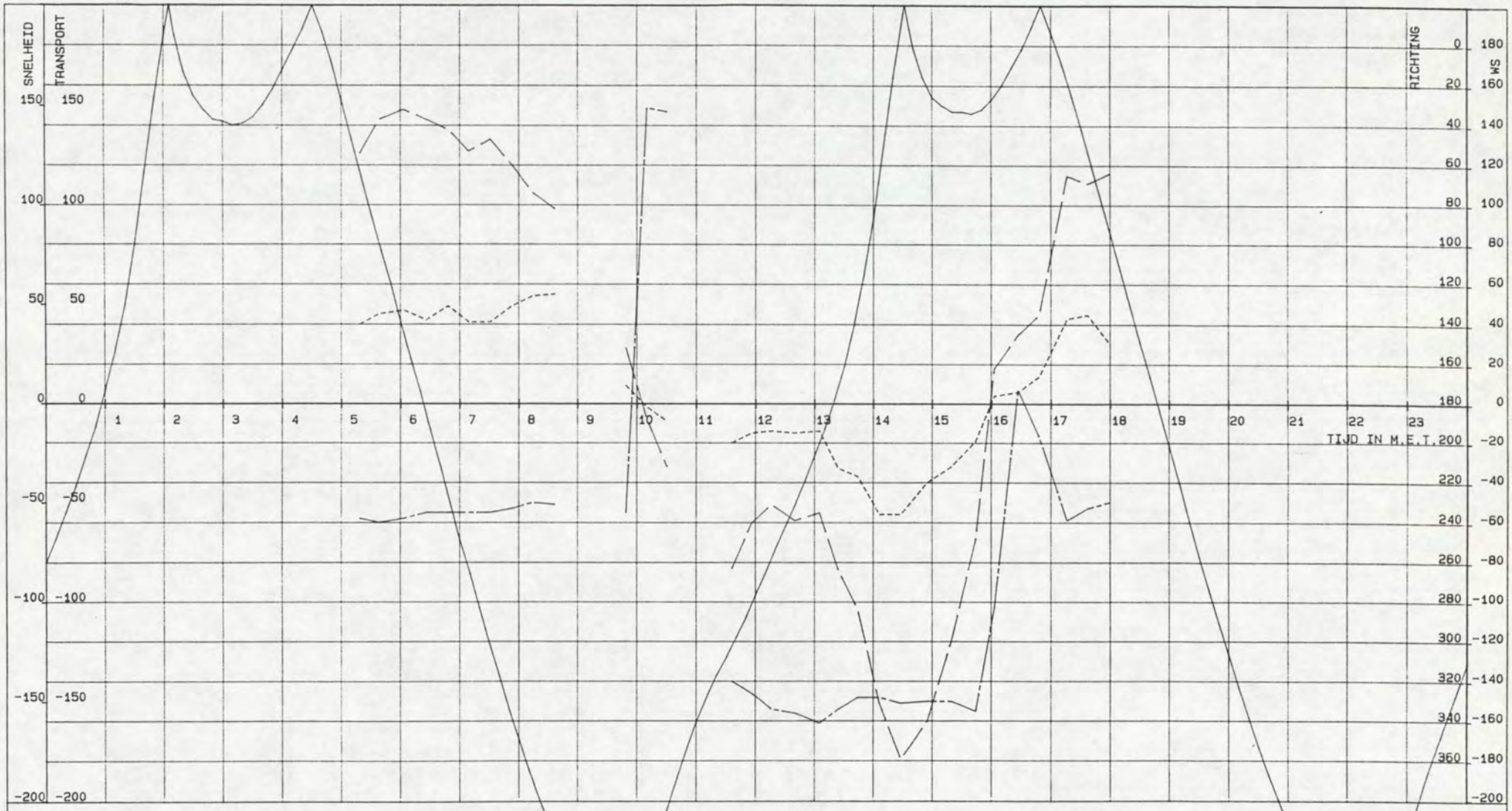

PARTECH GAT VAN OSSENISSE RAAI 6 MP 3

GETIJLIJN HANS .cm. . SNELHEID.cm/s. TRANSPORT .g/m2s. RICHTING.deg.

VAARTUIG : ARGUS
KASTNR. : 102.3.5-08
VISNR. : 102.3.3-05

POSITIE.X. : 55062
POSITIE.Y. : 379662

CYCLUSTIJD : 120
MIDD.TIJD : 120

DATUM : 24-06-1994
STARTTIJD : 05 u 04
EINDTIJD : 17 u 59

AFSTAND TOT OPP. : 200 CM

RIJKSWATERSTAAT
DIRECTIE ZEELAND
MEETDIENST

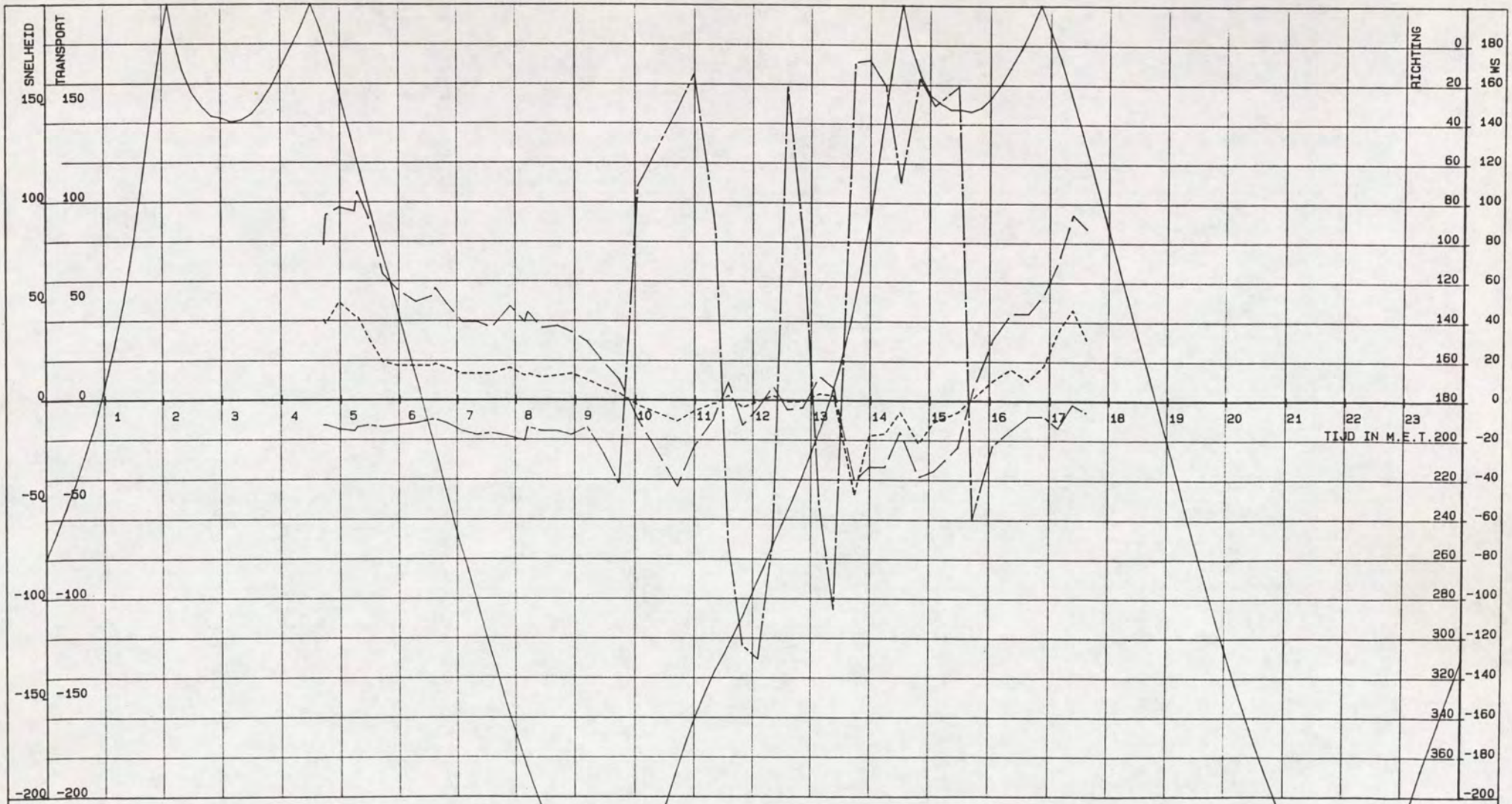

PARTECH GAT VAN OSSENISSE RAAI 6 MP 4

GETIJLIJN HANS .cm. . SNELHEID.cm/s. TRANSPORT .g/m2s. RICHTING.deg.

VAARTUIG : PLUIMPOT
KASTNR. : 102.3.5-05
VISNR. : 102.3.3-10

POSITIE.X. : 54765
POSITIE.Y. : 379805

CYCLUSTIJD : 120
MIDD.TIJD : 120

DATUM : 24-06-1994
STARTTIJD : 04 u 43
EINDTIJD : 17 u 53

AFSTAND TOT BODEM: 50 CM

RIJKSWATERSTAAT
DIRECTIE ZEELAND
MEETDIENST

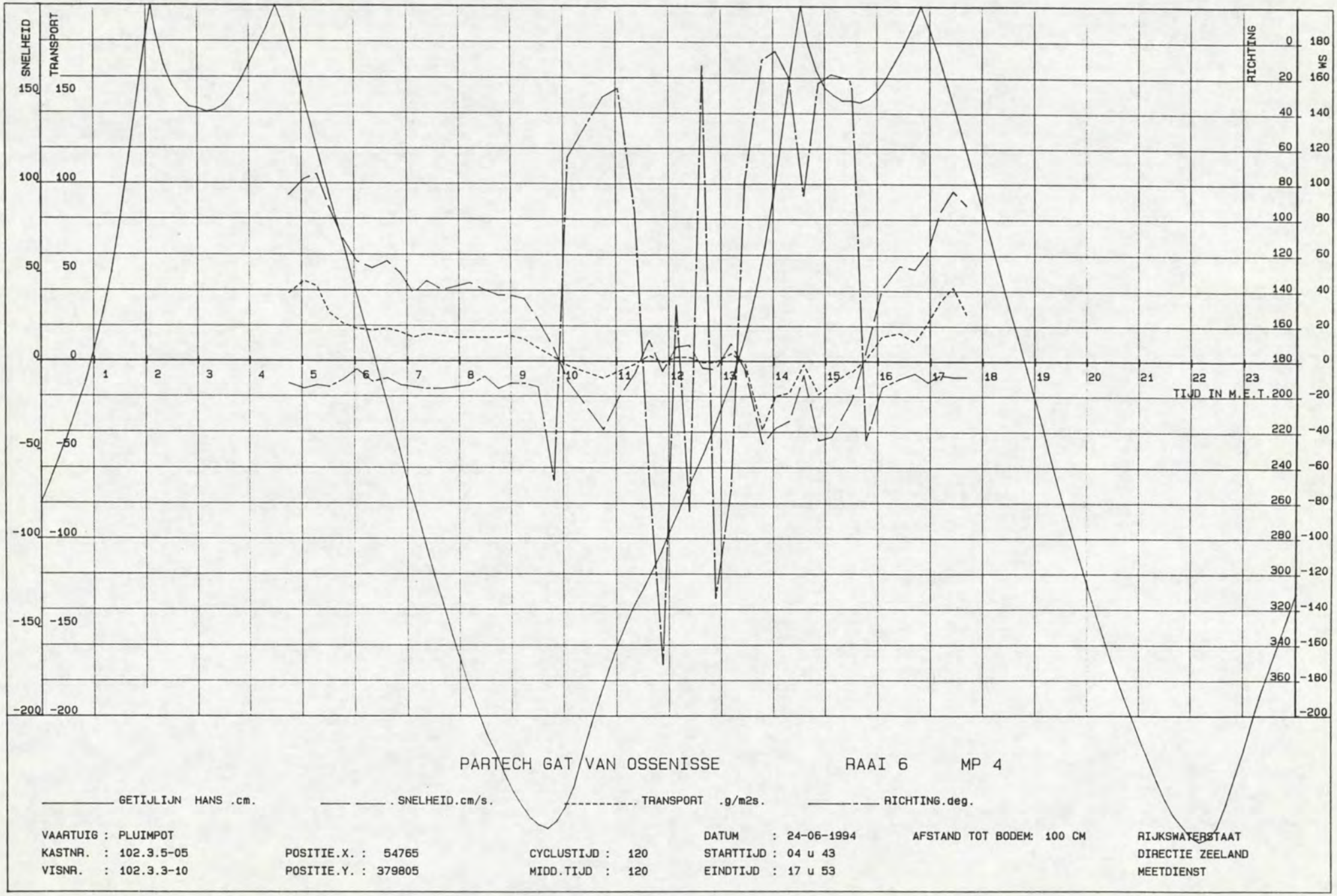
SNELHEID
TRANSPORT
RICHTING
WS
TIJD IN M.E.T.
PARTECH GAT VAN OSSENISSE RAAI 6 MP 4
GETIJLIJN HANS .cm.
. SNELHEID.cm/s.
. TRANSPORT .g/m2s.
RICHTING.deg.
VAARTUIG : PLUIMPOT
KASTNR. : 102.3.5-05
VISNR. : 102.3.3-10
POSITIE.X. : 54765
POSITIE.Y. : 379805
CYCLUSTIJD : 120
MIDD.TIJD : 120
DATUM : 24-06-1994
STARTTIJD : 04 u 43
EINDTIJD : 17 u 53
AFSTAND TOT BODEM: 100 CM
RIJKSWATERSTAAT
DIRECTIE ZEELAND
MEETDIENST

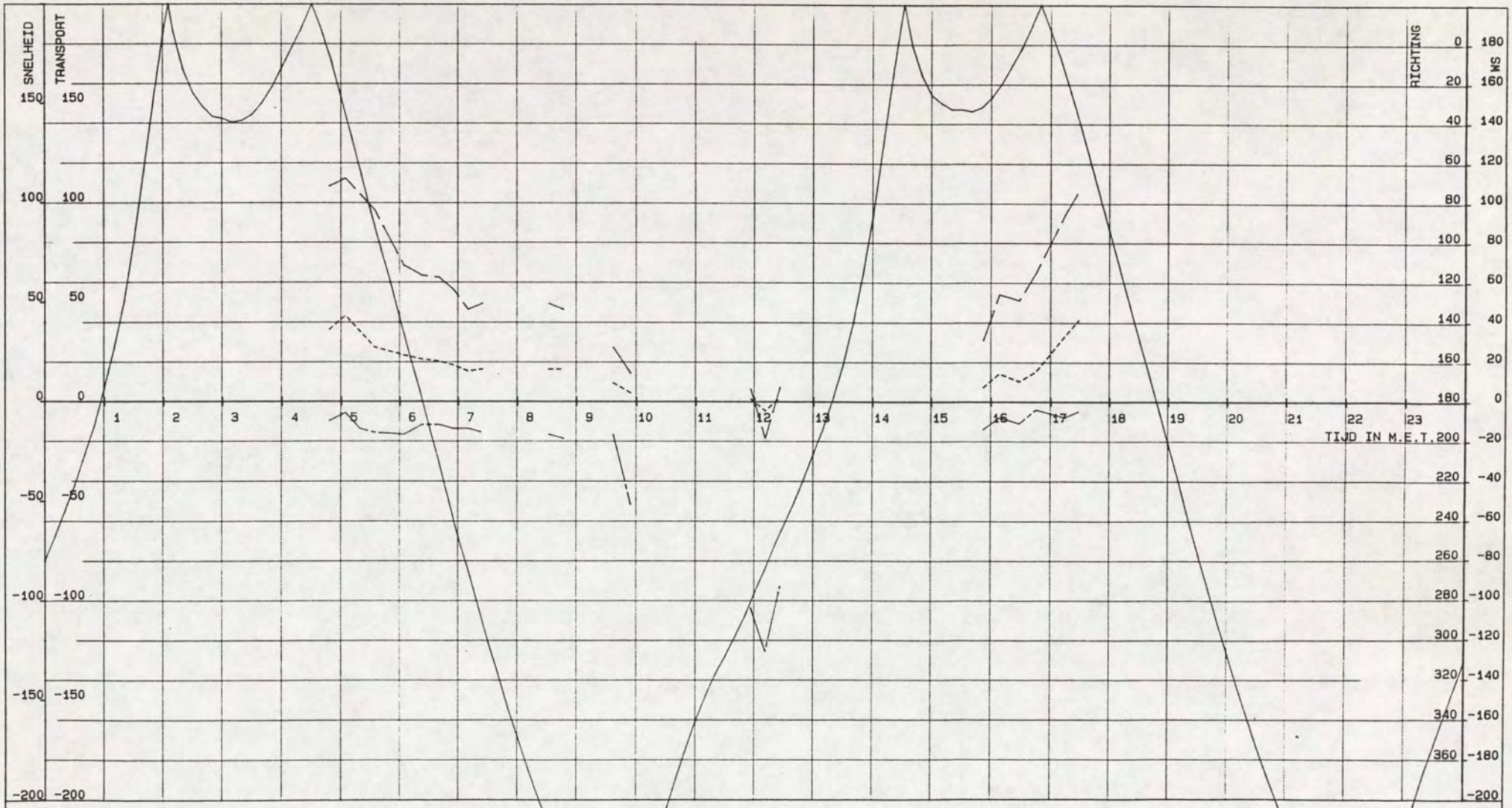

PARTECH GAT VAN OSSENISSE RAAI 6 MP 4

GETIJLIJN HANS .cm. . SNELHEID.cm/s. . TRANSPORT .g/m2s. RICHTING.deg.

VAARTUIG : PLUIMPOT
KASTNR. : 102.3.5-05
VISNR. : 102.3.3-10

POSITIE.X. : 54765
POSITIE.Y. : 379805

CYCLUSTIJD : 120
MIDD.TIJD : 120

DATUM : 24-06-1994
STARTTIJD : 04 u 43
EINDTIJD : 17 u 53

AFSTAND TOT BODEM: 300 CM

RIJKSWATERSTAAT
DIRECTIE ZEELAND
MEETDIENST

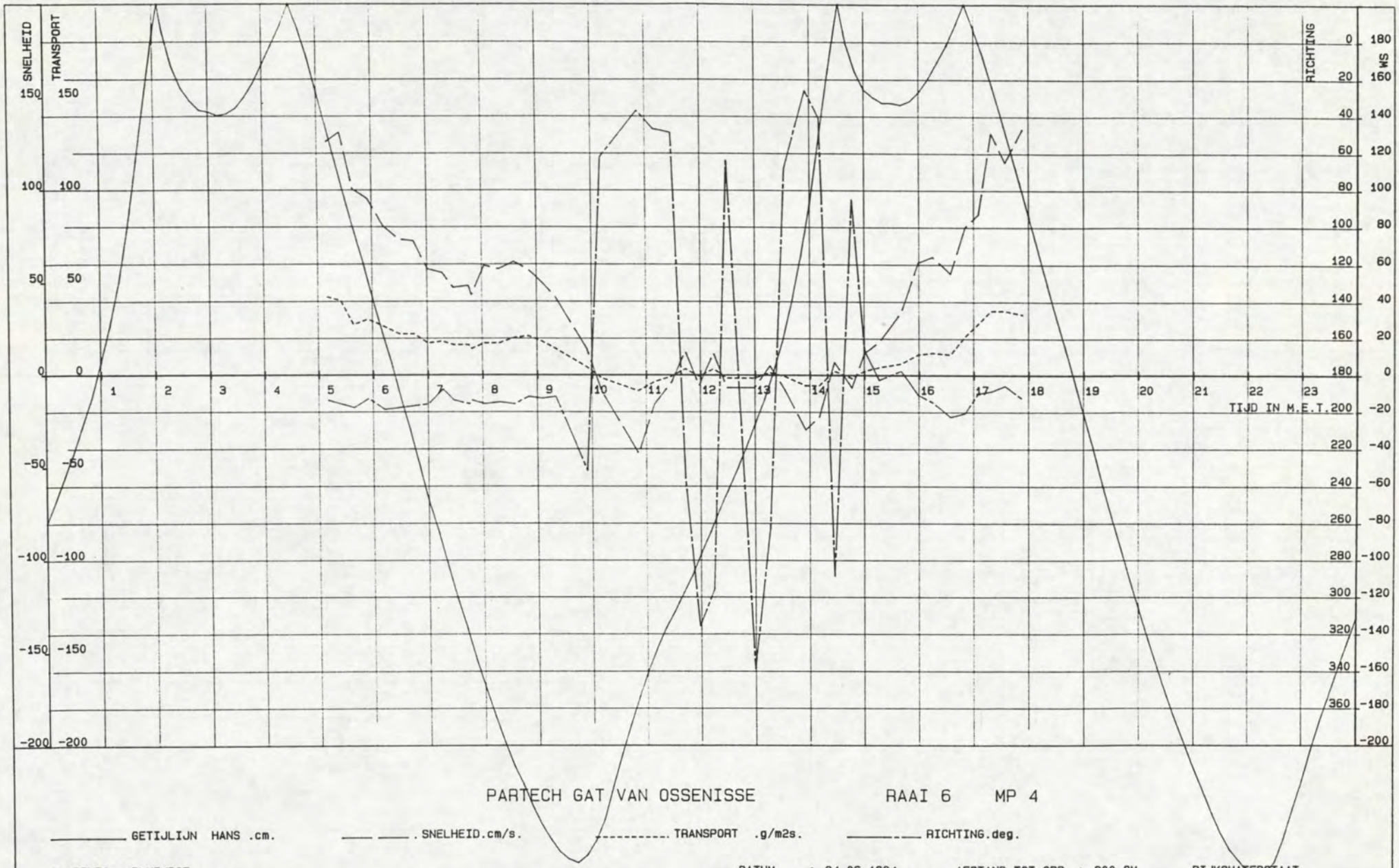

PARTECH GAT VAN OSSENISSE RAAI 6 MP 4

GETIJLIJN HANS .cm. . SNELHEID.cm/s. TRANSPORT .g/m2s. RICHTING.deg.

VAARTUIG : PLUIMPOT
KASTNR. : 102.3.5-05
VISNR. : 102.3.3-10

POSITIE.X. : 54765
POSITIE.Y. : 379805

CYCLUSTIJD : 120
MIDD.TIJD : 120

DATUM : 24-06-1994
STARTTIJD : 04 u 43
EINDTIJD : 17 u 53

AFSTAND TOT OPP. : 200 CM

RIJKSWATERSTAAT
DIRECTIE ZEELAND
MEETDIENST

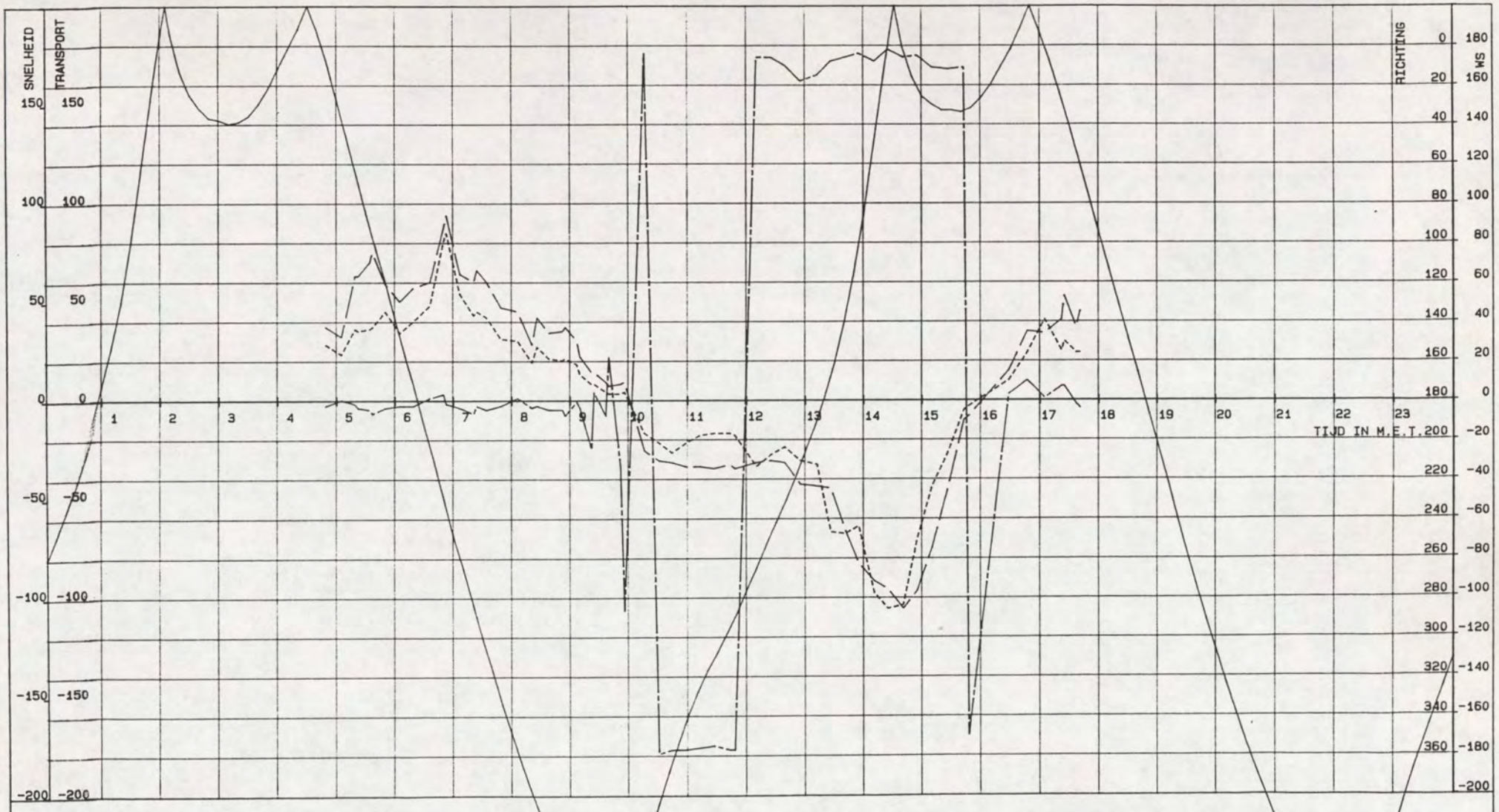

PARTECH MIDDELGAT RAAI 6 MP 6

_____ GETIJLIJN HANS .cm. _ _ _ _ . SNELHEID.cm/s. ---------- . TRANSPORT .g/m2s. _____ _ _ RICHTING.deg.

VAARTUIG : SCALDIS
KASTNR : 102.3.5-11
VISNR. : 102.3.3-01

POSITIE.X. : 53245
POSITIE.Y. : 380544

CYCLUSTIJD : 120
MIDD.TIJD : 120

DATUM : 24-06-1994
STARTTIJD : 04 u 49
EINDTIJD : 17 u 52

AFSTAND TOT BODEM: 50 CM

RIJKSWATERSTAAT
DIRECTIE ZEELAND
MEETDIENST

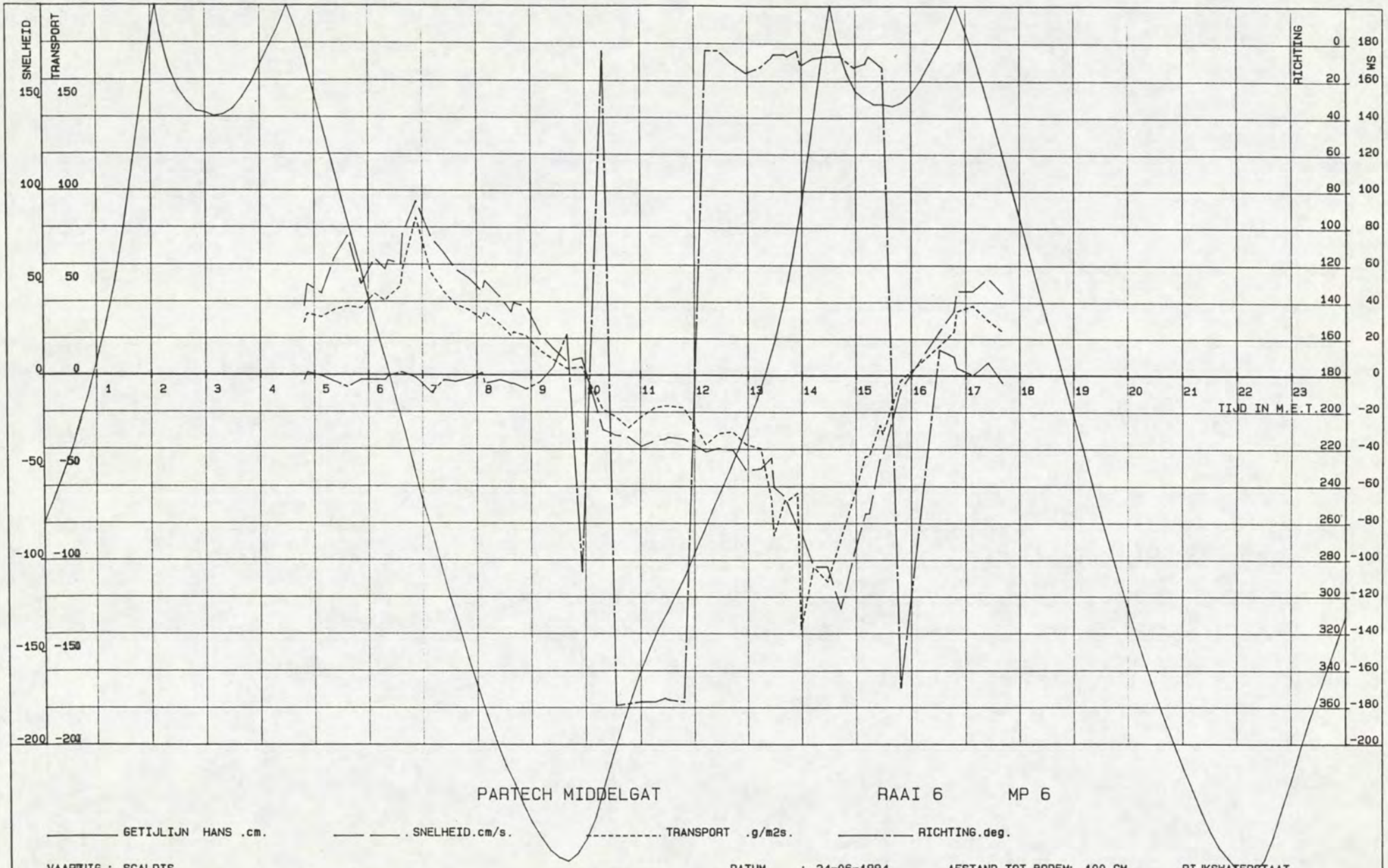

PARTECH MIDDELGAT RAAI 6 MP 6

GETIJLIJN HANS .cm. . SNELHEID.cm/s. TRANSPORT .g/m2s. RICHTING.deg.

VAARTUIG : SCALDIS
KASTNR. : 102.3.5-11
VISNR. : 102.3.3-01

POSITIE.X. : 53245
POSITIE.Y. : 380544

CYCLUSTIJD : 120
MIDD.TIJD : 120

DATUM : 24-06-1994
STARTTIJD : 04 u 49
EINDTIJD : 17 u 52

AFSTAND TOT BODEM: 100 CM

RIJKSWATERSTAAT
DIRECTIE ZEELAND
MEETDIENST

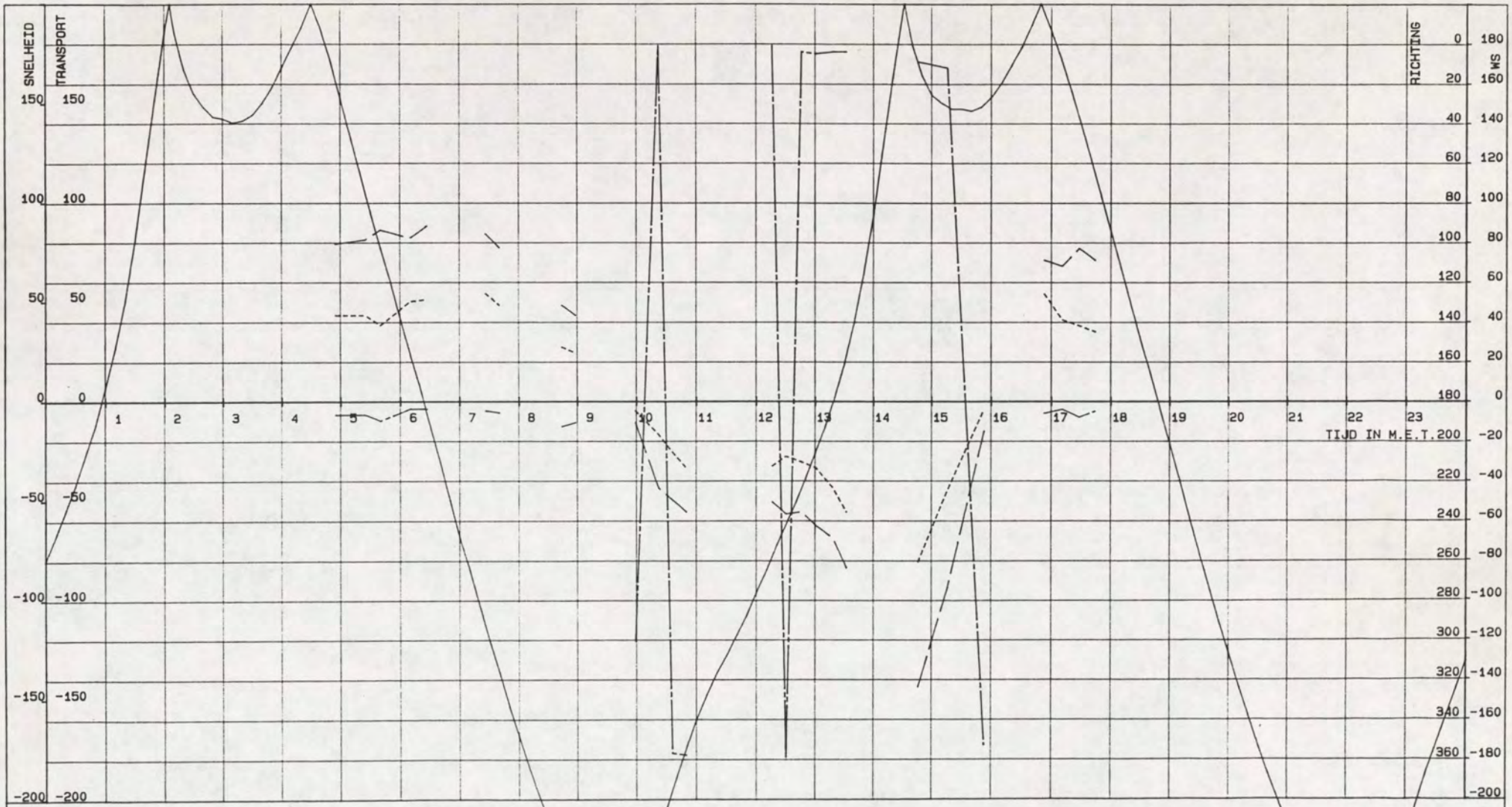

PARTECH MIDDELGAT RAAI 6 MP 6

GETIJLIJN HANS .cm. . SNELHEID.cm/s. TRANSPORT .g/m2s. RICHTING.deg.

VAARTUIG : SCALDIS
KASTNR. : 102.3.5-11
VISNR. : 102.3.3-01

POSITIE.X. : 53245
POSITIE.Y. : 380544

CYCLUSTIJD : 120
MIDD.TIJD : 120

DATUM : 24-06-1994
STARTTIJD : 04 u 49
EINDTIJD : 17 u 52

AFSTAND TOT BODEM: 300 CM

RIJKSWATERSTAAT
DIRECTIE ZEELAND
MEETDIENST

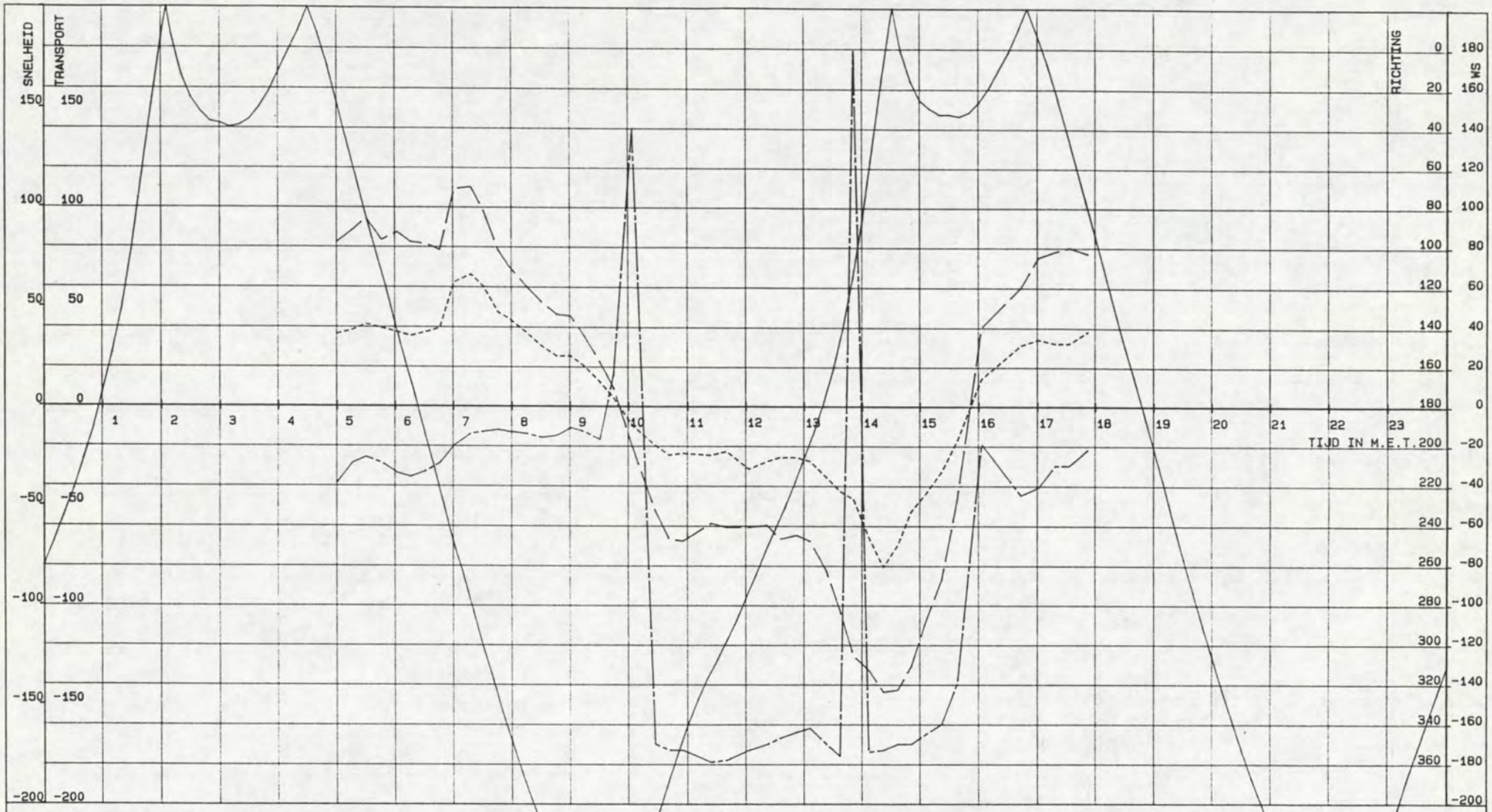

PARTECH MIDDELGAT RAAI 6 MP 6

GETIJLIJN HANS .cm. . SNELHEID.cm/s. TRANSPORT .g/m2s. RICHTING.deg.

VAARTUIG : SCALDIS
KASTNR. : 102.3.5-11
VISNR. : 102.3.3-01

POSITIE.X. : 53245
POSITIE.Y. : 380544

CYCLUSTIJD : 120
MIDD.TIJD : 120

DATUM : 24-06-1994
STARTTIJD : 04 u 49
EINDTIJD : 17 u 52

AFSTAND TOT OPP. : 200 CM

RIJKSWATERSTAAT
DIRECTIE ZEELAND
MEETDIENST

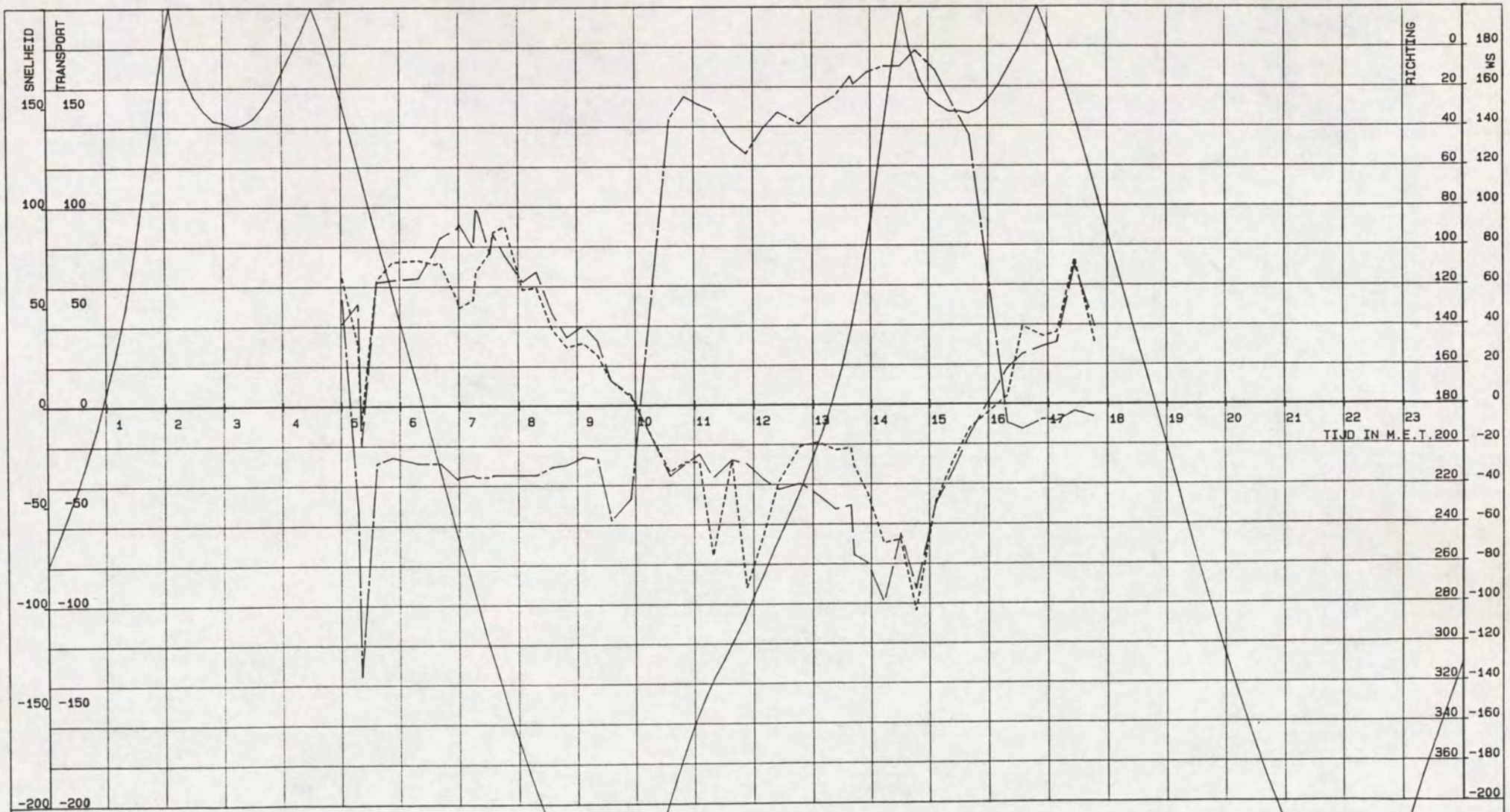

PARTECH MIDDELGAT RAAI 6 MP 7

GETIJLIJN HANS .cm. . SNELHEID.cm/s. TRANSPORT .g/m2s. RICHTING.deg.

VAARTUIG : HOUTVLIET
KASTNR. : 102.3.5-08
VISNR. : 102.3.3-11

POSITIE.X. : 52712
POSITIE.Y. : 380820

CYCLUSTIJD : 120
MIDD.TIJD : 120

DATUM : 24-06-1994
STARTTIJD : 05 u 01
EINDTIJD : 17 u 58

AFSTAND TOT BODEM: 50 CM

RIJKSWATERSTAAT
DIRECTIE ZEELAND
MEETDIENST

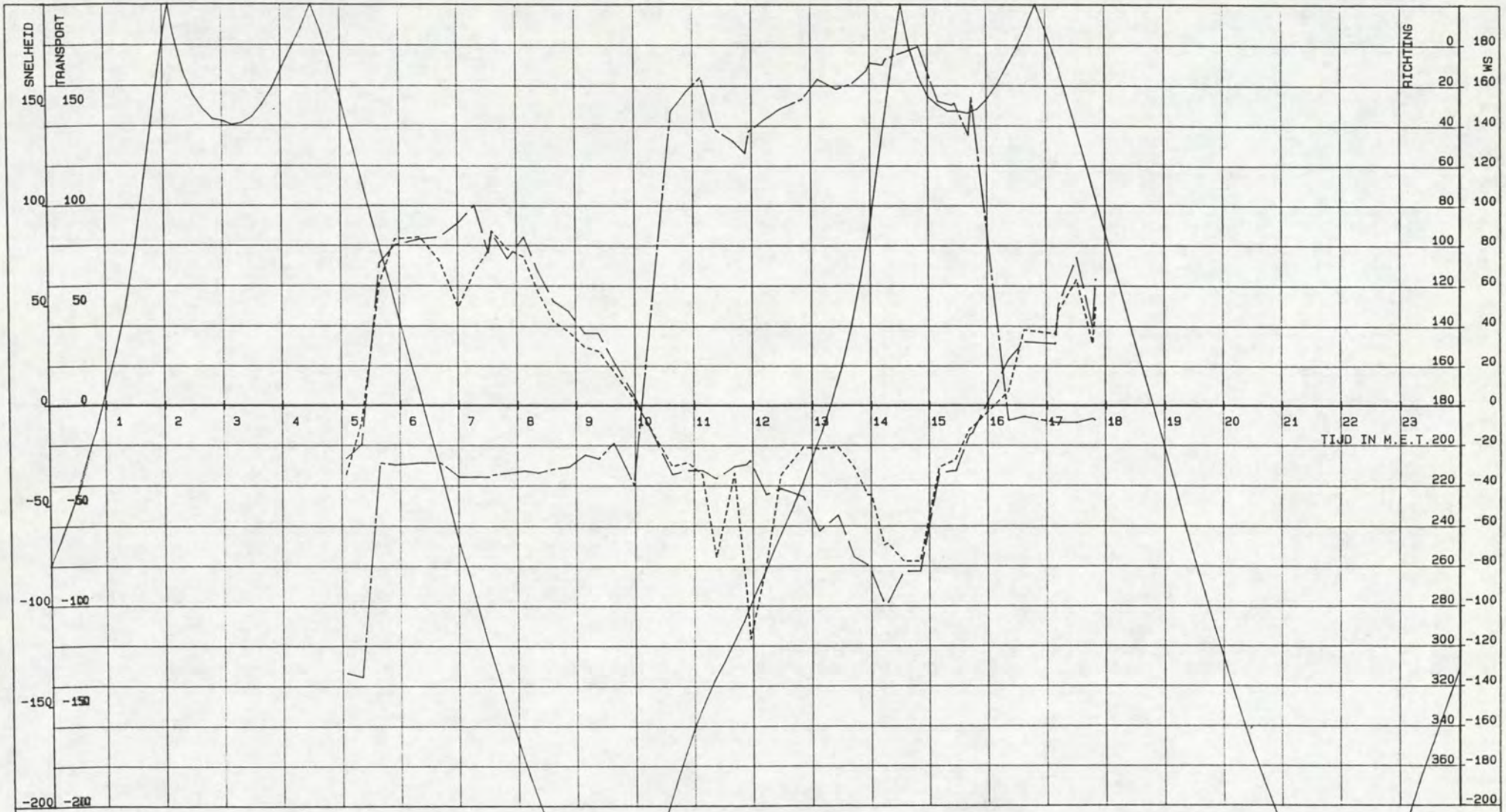

PARTECH MIDDELGAT RAAI 6 MP 7

GETIJLIJN HANS .cm. . SNELHEID.cm/s. TRANSPORT .g/m2s. RICHTING.deg.

VAARTUIG : HOUTVLIET
KASNR. : 102.3.5-08
VISNR. : 102.3.3-11

POSITIE.X. : 52712
POSITIE.Y. : 380820

CYCLUSTIJD : 120
MIDD.TIJD : 120

DATUM : 24-06-1994
STARTTIJD : 05 u 01
EINDTIJD : 17 u 58

AFSTAND TOT BODEM: 100 CM

RIJKSWATERSTAAT
DIRECTIE ZEELAND
MEETDIENST

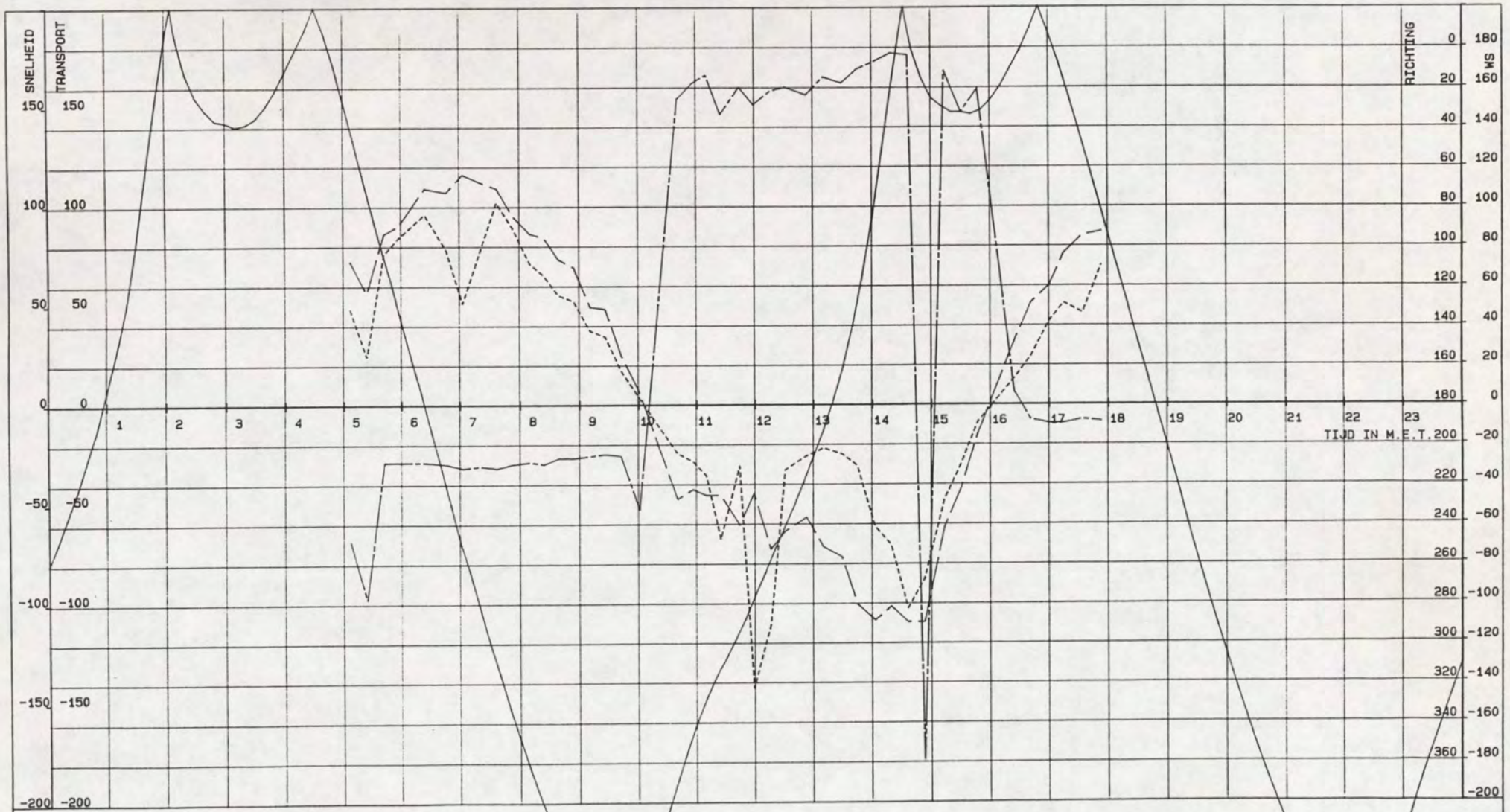

PARTECH MIDDELGAT RAAI 6 MP 7

_____ GETIJLIJN HANS .cm. — — — . SNELHEID.cm/s. ---------- TRANSPORT .g/m2s. _____ . _____ RICHTING.deg.

VAARTUIG : HOUTVLIET
KASTNR. : 102.3.5-08
VISNR. : 102.3.3-11

POSITIE.X. : 52712
POSITIE.Y. : 380820

CYCLUSTIJD : 120
MIDD.TIJD : 120

DATUM : 24-06-1994
STARTTIJD : 05 u 01
EINDTIJD : 17 u 58

AFSTAND TOT BODEM: 300 CM

RIJKSWATERSTAAT
DIRECTIE ZEELAND
MEETDIENST

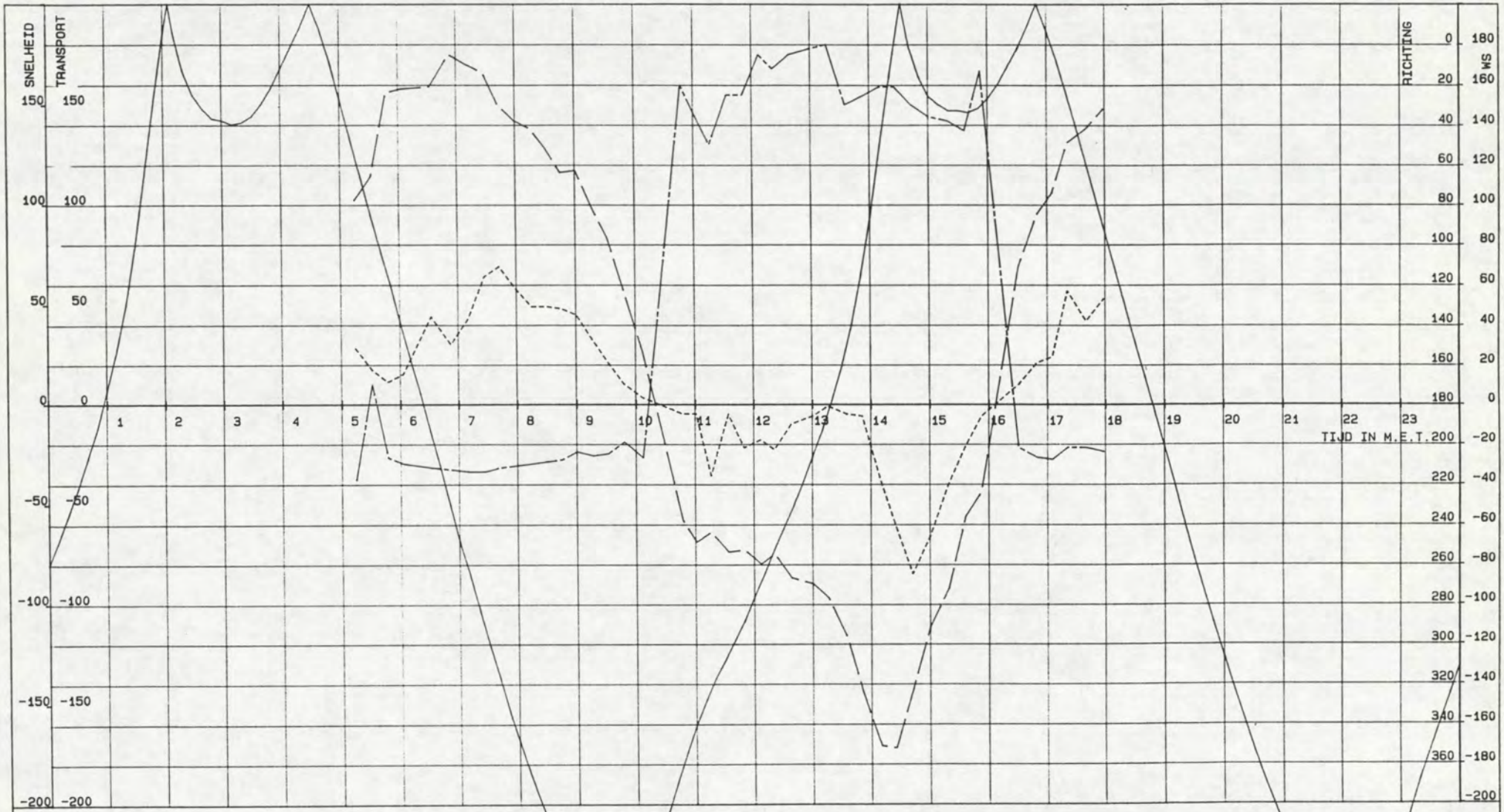

PARTECH MIDDELGAT RAAI 6 MP 7

GETIJLIJN HANS .cm. . SNELHEID.cm/s. TRANSPORT .g/m2s. RICHTING.deg.

VAARTUIG : HOUTVLIET
KASTNR. : 102.3.5-08
VISNR. : 102.3.3-11

POSITIE.X. : 52712
POSITIE.Y. : 380820

CYCLUSTIJD : 120
MIDD.TIJD : 120

DATUM : 24-06-1994
STARTTIJD : 05 u 01
EINDTIJD : 17 u 58

AFSTAND TOT OPP. : 200 CM

RIJKSWATERSTAAT
DIRECTIE ZEELAND
MEETDIENST

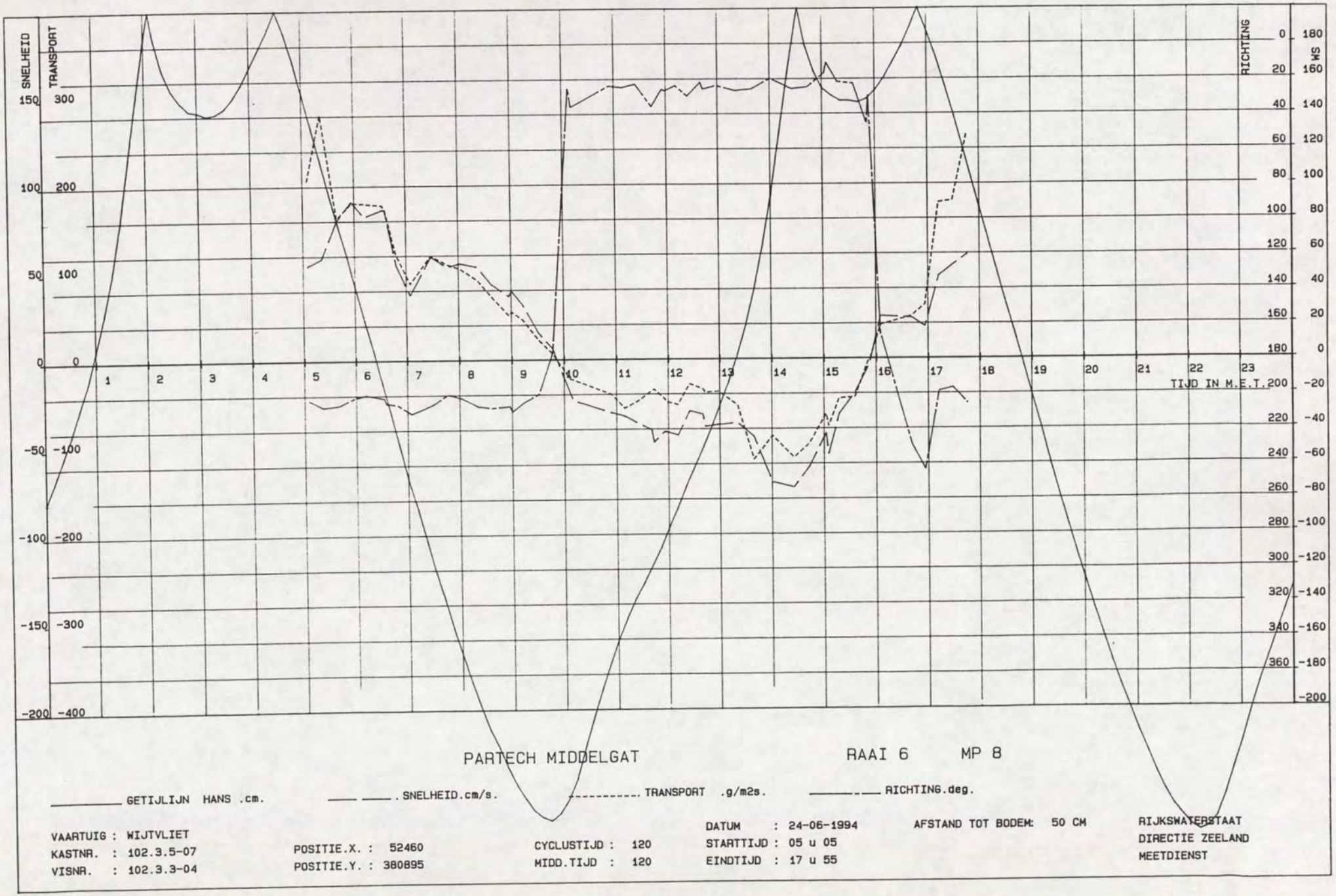

PARTECH MIDDELGAT RAAI 6 MP 8

GETIJLIJN HANS .cm. . SNELHEID.cm/s. TRANSPORT .g/m2s. RICHTING.deg.

VAARTUIG : WIJTVLIET
KASTNR. : 102.3.5-07
VISNR. : 102.3.3-04

POSITIE.X. : 52460
POSITIE.Y. : 380895

CYCLUSTIJD : 120
MIDD.TIJD : 120

DATUM : 24-06-1994
STARTTIJD : 05 u 05
EINDTIJD : 17 u 55

AFSTAND TOT BODEM: 50 CM

RIJKSWATERSTAAT
DIRECTIE ZEELAND
MEETDIENST

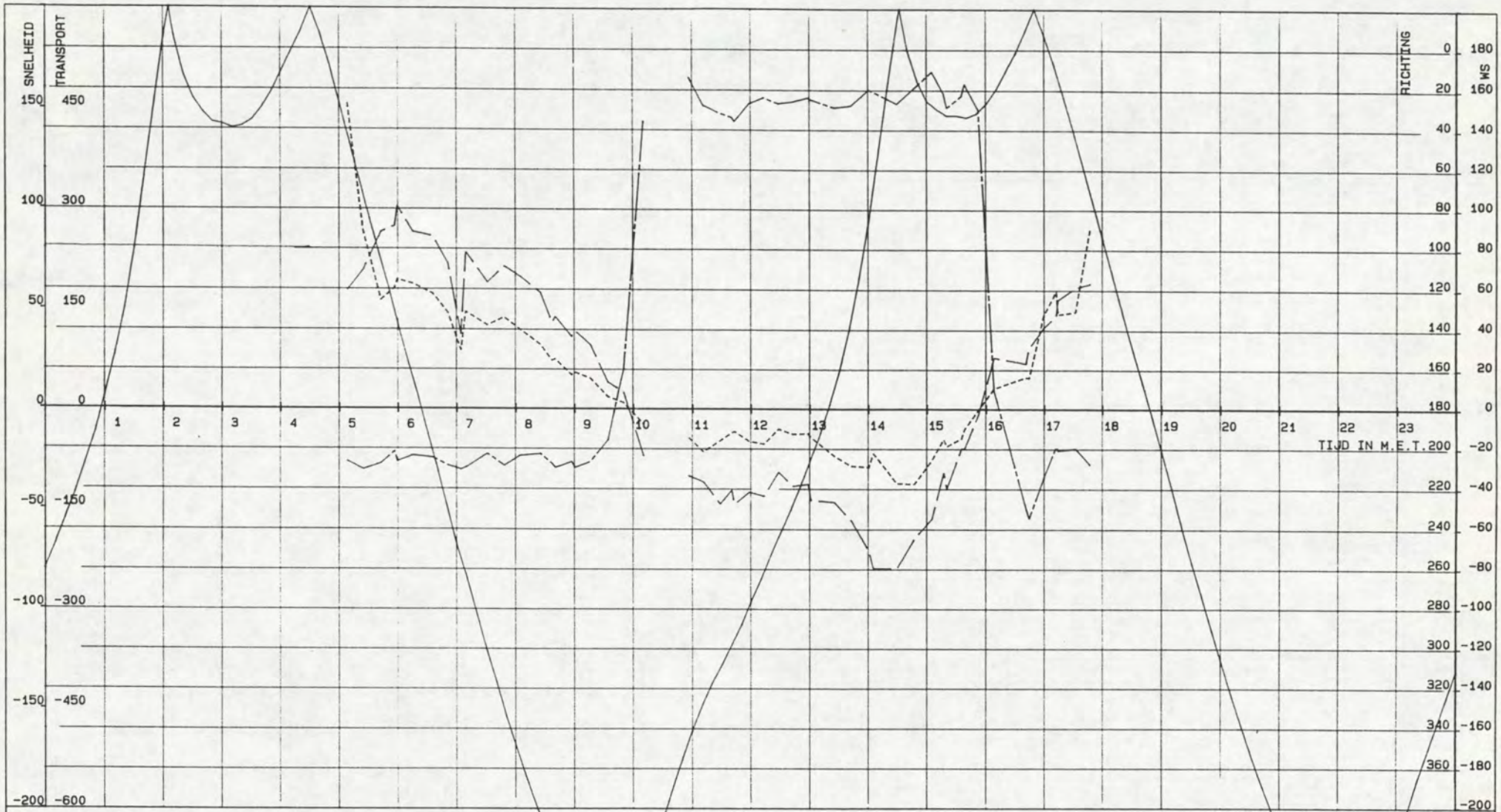

PARTECH MIDDELGAT RAAI 6 MP 8

GETIJLIJN HANS .cm. . SNELHEID.cm/s. TRANSPORT .g/m2s. RICHTING.deg.

VAARTUIG : WIJTVLIET
KASTNR. : 102.3.5-07
VISNR. : 102.3.3-04

POSITIE.X. : 52460
POSITIE.Y. : 380895

CYCLUSTIJD : 120
MIDD.TIJD : 120

DATUM : 24-06-1994
STARTTIJD : 05 u 05
EINDTIJD : 17 u 55

AFSTAND TOT BODEM: 100 CM

RIJKSWATERSTAAT
DIRECTIE ZEELAND
MEETDIENST

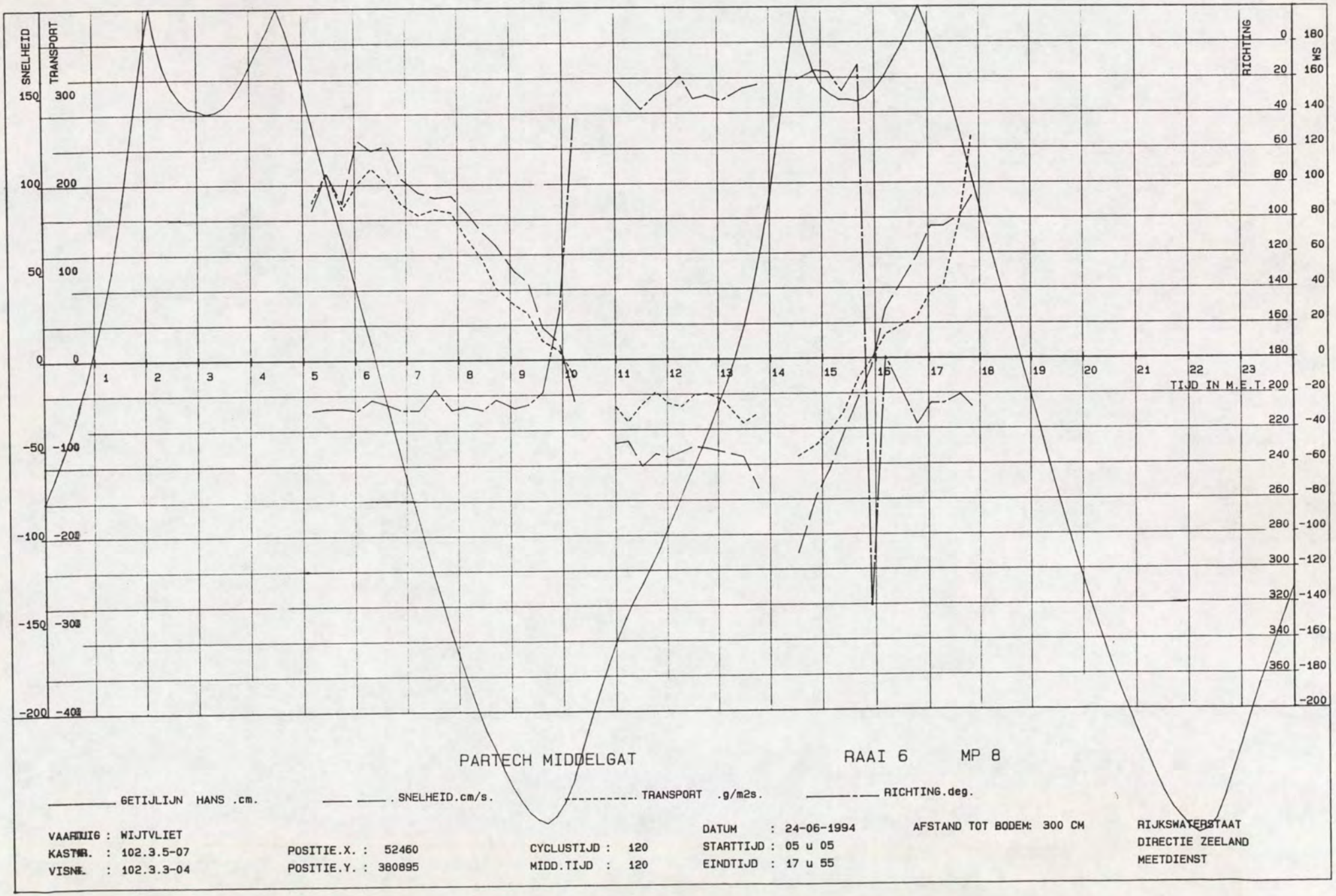

PARTECH MIDDELGAT RAAI 6 MP 8

GETIJLIJN HANS .cm. . SNELHEID.cm/s. TRANSPORT .g/m2s. RICHTING.deg.

VAARTUIG : WIJTVLIET
KASTNR. : 102.3.5-07
VISNR. : 102.3.3-04

POSITIE.X. : 52460
POSITIE.Y. : 380895

CYCLUSTIJD : 120
MIDD.TIJD : 120

DATUM : 24-06-1994
STARTTIJD : 05 u 05
EINDTIJD : 17 u 55

AFSTAND TOT BODEM: 300 CM

RIJKSWATERSTAAT
DIRECTIE ZEELAND
MEETDIENST

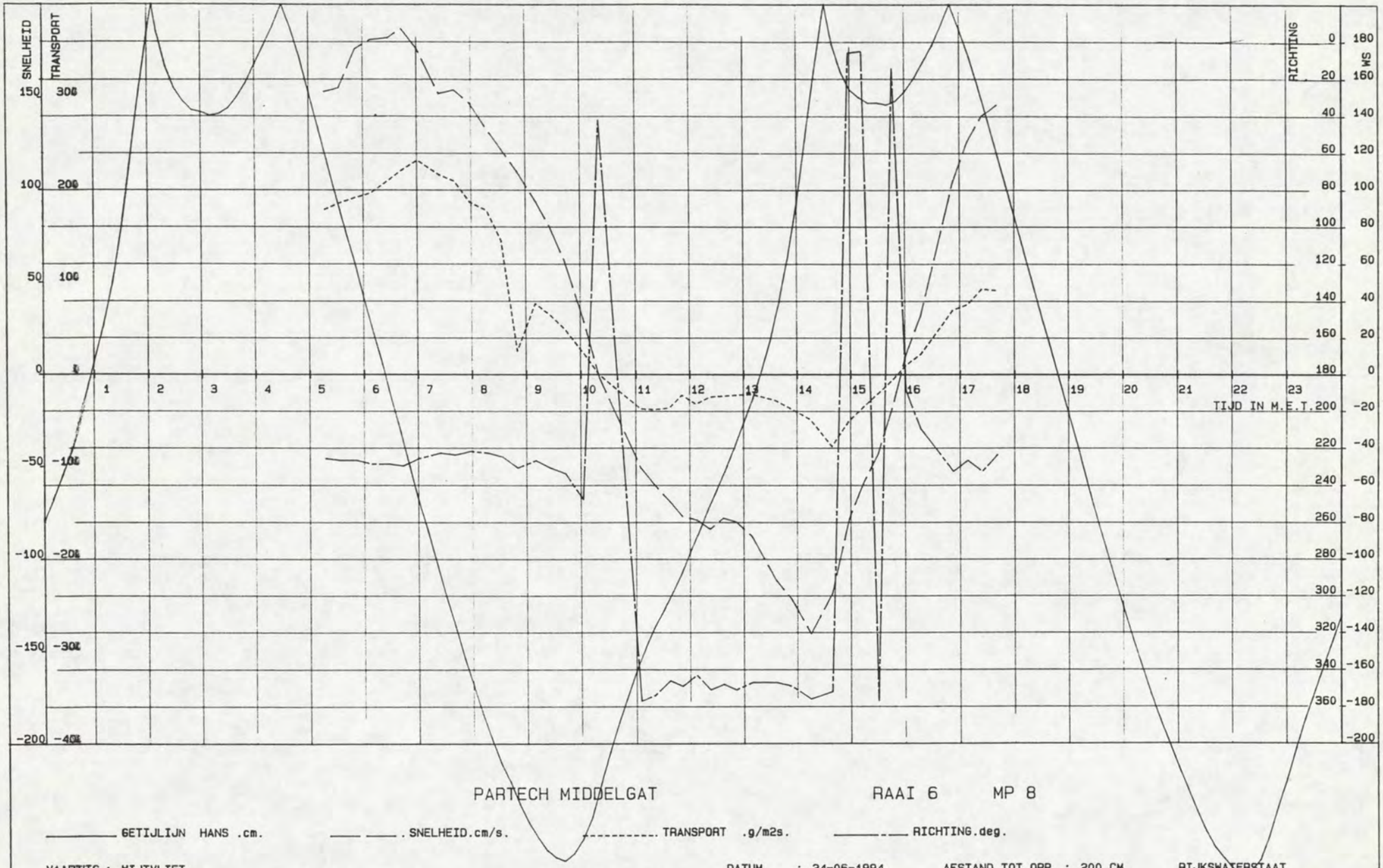

PARTECH MIDDELGAT RAAI 6 MP 8

GETIJLIJN HANS .cm. . SNELHEID.cm/s. TRANSPORT .g/m2s. RICHTING.deg.

VAARTUIG : WIJTVLIET
KAST NR. : 102.3.5-07
VISNR. : 102.3.3-04

POSITIE.X. : 52460
POSITIE.Y. : 380895

CYCLUSTIJD : 120
MIDD.TIJD : 120

DATUM : 24-06-1994
STARTTIJD : 05 u 05
EINDTIJD : 17 u 55

AFSTAND TOT OPP. : 200 CM

RIJKSWATERSTAAT
DIRECTIE ZEELAND
MEETDIENST