DI: 236484

Ministerie van Verkeer en Waterstaat
Directoraat-Generaal Rijkswaterstaat
Directie Zeeland
Nummer: K1617-1
Bibliotheek, Koestr. 30, tel: 0118-686362,
postbus 5014, 4330 KA Middelburg

erie van Verkeer en Waterstaat
at-Generaal Rijkswaterstaat
e Zeeland



Ministerie van Verkeer en Waterstaat
Directoraat-Generaal Rijkswaterstaat
Directie Zeeland
Nummer: K1000
Bibliotheek, Koestr. 30, tel: 01180-86362,
postbus 5014, 4330 KA Middelburg

DI: 236484

Debiet- en Sedimentmeting
Raai - 2 Westerschelde
22 juni 1994.

Deel I

Meetdienst Zeeland

Notitie nr. ZLMD-94.N.027
Afdeling AXMH
Vlissingen, okt. 1994

ministerie van verkeer en waterstaat

rijkswaterstaat

directie zeeland
meetdienst zeeland

notitie

nummer: ZLMD-94.N.027

onderwerp: Meetresultaten
Debiet- en sedimentmetingen
Raai 2 Westerschelde
Nauw van Bath

datum: 22 juni 1994

kode: 0108M9401

datum: oktober 1994

auteur: Verwerking Hydrografie

bijlagen: 25

Postbus 5116
4380 KC Vlissingen
pr. Hendrikweg 3
4382 NR Vlissingen
tel. (01184) 22000
fax. (01184) 72772

1. ALGEMEEN

Op 22 juni 1994 is in debietraai 2 in de Westerschelde een gecombineerde debiet- en sedimentmeting uitgevoerd. Voor een situatie van de meetraai en de meetpunten zie bijlage 1.

2. PLAATSBEPALING

De posities van de meetschepen werden aan boord van de schepen met het DGPS-plaatsbepalingssysteem bepaald.
De posities van de meetschepen en de raaigegevens staan vermeld in bijlage 2.
In het dwarsprofiel (bijlage 3) zijn de meetposities uitgezet in afstanden ten opzichte van het nulpunt.

3. UITVOERING

De metingen werden uitgevoerd als vertikaalmetingen, waarbij de vertikalen opgaand werden gemeten.
Tijdens de meting zijn voor de ijking PARTECH een aantal watermonsters genomen. Er is echter verzuimd om zout/temperatuur vertikalen te meten t.b.v. de ijking AZTM. Om toch de ijklijnen hiervoor te kunnen bepalen is gebruik gamaakt van de met de ADCP gemeten geluidssnelheid en de watertemperatuur gemeten aan de meetlokatie Baalhoek (Baal).
De bijlagen 4 tonen een overzicht van de uitgevoerde metingen met opgetreden storingen.

mp.2: "Steenvliet"

- ELMAR: Oorzaak storing onduidelijk, toch kunnen repareren.
- AZTM/PARTECH: Foutieve meetwaarden vanwege beschadigde meetkabels. Meting gestopt.

mp.3: "Lodycke"

- PARTECH: Foutieve meetwaarden vanwege defecte meetkabel. Meting gestopt.

mp. 4: "Pluimpot"

- ELMAR: Van 08.30 uur tot 18.00 uur zeer twijfelachtige stroom snelheden (factor 2 te hoog soms). Voor verdere verwerking zijn de stroomsnelheden van de AZTM-gebruikt.

mp.8: "Sierix"

- ELMAR: Meting onderbroken i.v.m. droogvallen vaartuig.

4. VERTIKAAL GETIJ

Het vertikaal getij werd bepaald aan de registrerende peilschrijver van Bath (X = 73090; Y = 379510) welke grafisch is uitgezet in bijlage 5. De gemiddelde getijgegevens over de periode 1981-1990 van station Bath zijn:

WATERSTANDEN IN M TEN OPZICHTE VAN N.A.P.			
GETIJ	H.W.	L.W.	TIJVERSCHIL IN M
Gemiddeld springtij	3.13	- 2.32	5.45
Gemiddeld getij	2.72	- 2.11	4.83
Gemiddeld doodtij	2.19	- 1.78	3.97

OPGETREDEN GETIJ STATION TERNEUZEN				
DATUM	M.E.T.	H IN M	TIJVERSCHIL IN METERS	GETIJCOËFFICIËNT TEN OPZICHTE VAN GEMIDDELD GETIJ
22-06-94	01.40	3.03		
22-06-94	08.30	-2.17	eb 5.20	1.07660
22-06-94	14.10	3.08	vloed 5.25	1.08696
22-06-94	21.00	-2.30	eb 5.38	1.11387

5. WEERSOMSTANDIGHEDEN

Tijdens de meting stond er een vrij krachtige noordwesten wind van 11 m/sec (5 Beaufort).
De windsnelheid en -richting werden gemeten aan de meetopstelling Hansweert (HAWI) samen met het vertikale getij van Hansweert (HANS).
Deze gegevens zijn uitgezet in de bijlage 6.

6. VERWERKING

- Stroommeting (ELMAR)

  De volgende bewerkingen zijn uitgevoerd:

  * Stroomvertikalen (bijlage 7);
  * De stroomsnelheids- en stroomrichtingsgrafieken als functie van de tijd (bijlage 8).
  * De debiet-/snelheidsverdelingen per half-maanuur (bijlage 9). De z.g. maanuurtijdstippen zijn bepaald t.o.v. de hoogwatertijdstippen van getijstation Bath.
  * De stroombeelden per half-maanuur (bijlage 10);
  * De debietkromme als functie van de tijd (bijlage 11) met het totale debiet per getijperiode en 10-minuutwaarden in tabbelvorm. Ook per stroomgeul Nauw van Bath en Schaar van de Noord.

* Zandmeting (AZTM)

De gemeten zandconcentraties en het daaruit afgeleide zandtransport zijn met de voor het betreffende instrument geldende ijklijn gecorrigeerd. Zie voor de ijklijnen bijlage 12.
Deze ijklijnen zijn bepaald in het Waterloopkundig Laboratorium Delft uit meetresultaten in zoet water van 15^{0}C waarbij de geluidssnelheid 1464,29 m/sec. bedraagt en KT = 1.0 en aangepast naar de omstandigheden tijdens de meting van 22 juni 1994, n.l. een watertemperatuur van 7,2^{0}C en een geluidssnelheid van 1487,86 m/sec. waarbij Kt = 1.057827.- saliniteit van 22,3 promille waarbij Kt = 0,952838.
Uit de gecorrigeerde gegevens zijn de vertikalen, stroomsnelheid en -richting getekend in combinatie met de zandconcentratie (bijlage 13).
In bijlage 14 zijn dezelfde stroomsnelheidsvertikalen getekend maar dan in combinatie met het zandtransport. In deze bijlage is tevens een tabel opgenomen met het gemiddeld totaaltransport per vertikaal.

De gemiddelde stroomsnelheden en -richtingen zijn tegen de tijd uitgezet in samenhang met de gemiddelde concentratie (bijlage 15) en in de bijlage 16 in combinatie met het totaaltransport.
Per vast meetniveau zijn de meetresultaten gepresenteerd in combinatie met de zandconcentratie (bijlage 17) en in bijlage 18 gecombineerd met het zandtransport.

- Slibmeting (PARTECH)
  Tijdens de meting zijn monsters genomen om aan de hand daarvan de PARTECH gegevens te corrigeren. De daaruit voortgekomen ijklijnen zijn gepresenteerd in bijlage 19.
  De bijlagen 20 t/m 25 tonen dezelfde presentatie voor wat betreft de slibresultaten als de bijlagen 13 t/m 18 voor de zandresultaten (concentratie - transport).

7. GEGEVENSOPSLAG

Alle gegevens zijn opgeslagen in de database van de HP1000 met uitzondering van de AZTM/PARTECH gegevens welke op systeem-2 van de HP1000 staan opgeslagen om vervolgens op tape te worden gezet. In de database zijn de volgende 10-minuutbestanden aanwezig:

SGO2: Gemiddelde vertikaalgegevens (snelheid - richting)
WTO2: Gecorrigeerde waterstanden
HWO2: Hoog- en laagwaterstanden
Q3O2: Debietgegevens (QMO2) = totaal debiet)
WIO2: Windgegevens

OMSCHRIJVING	LOKATIENAAM	LOKATIENUMMER	SOORT/FASE
mp.1 Steenvliet	STE1	- 108	SGO2
MP.2 OSM 104	O104	- 2104	SGO2
mp.2 OSM 113	O113	- 2113	SGO2
mp.3 Lodycke	LOD1	- 104	SGO2
mp.4 Pluimpot	PLU1	- 107	SGO2
mp.4 Pluimpot (aztm)	PLU2	- 230	SGO2
mp.5 Wijtvliet	WIJ1	- 110	SGO2
mp.6 Houtvliet	HOU1	- 95	SGO2
mp.7 Scaldis	Z7	- 516	SGO2
mp.8 Sierix	SIE1	- 102	SGO2
Nauw van Bath	Z2	- 511	Q3O2
Bath	BATH	110	WTO2/HWO2
Hansweert	HAWI	816	WIO2

De gevalideerde AZTM-gegevens staan opgeslagen onder de volgende filenamen:

Mp. 1 Steenvliet : AZTM02V94062205.DAT;
Mp. 3 Lodycke : AZTM07V94062205.DAT;
Mp. 4 Pluimpot : AZTM10V94062205.DAT;
Mp. 5 Wijtvliet : AZTM04V94062206.DAT;
Mp. 6 Houtvliet : AZTM11V94062206.DAT;
Mp. 7 Scaldis : AZTM01V94062205.DAT;
Mp. 8 Sierix : AZTM09V94062211.DAT;

De gevalideerde PARTECH-gegevens staan opgeslagen onder de volgende filenamen:

Mp. 1	Steenvliet	:	AZTMPBV94062205.DAT;
Mp. 3	Lodycke	:	AZTMPGV94062205.DAT;
Mp. 4	Pluimpot	:	AZTMPJV94062205.DAT;
Mp. 5	Wijtvliet	:	AZTMPDV94062206.DAT;
Mp. 6	Houtvliet	:	AZTMPKV94062206.DAT;
Mp. 7	Scaldis	:	AZTMPAV94062205.DAT;
Mp. 8	Sierix	:	AZTMPIV94062211.DAT.

8. LIJST VAN BIJLAGEN

1. Situatie meetpunten
2. Gegevens meetraai en posities meetschepen
3. Posities meetschepen in dwarsprofiel
4. Overzicht metingen
5. Opgetreden getij
6. Wind- en getijgegevens
7. Stroomvertikalen
8. Stroomsnelheids- en stromrichtingsgrafieken
9. Debiet- /snelheidsverdelingen per half-maanuur
10. Stroombeeld per half-maanuur
11. Debiet

DEEL II

12. IJKlijnen AZTM
13. Vertikalen - zandconcentratie
14. Vertikalen - zandtransport + tabel totaal transport
15. Gemiddelde krommen - zandconcentratie
16. Gemiddelde krommen - zandtransport
17. Krommen per meetniveau - zandconcentratie
18. Krommen per meetniveau - zandtransport
19. IJklijnen PARTECH
20. Vertikalen - slibconcentratie
21. Vertikalen - slibconcentratie
22. Gemiddelde krommen - slibconcentratie
23. Gemiddelde krommen - slibtransport
24. Krommen per meetniveau - slibconcentratie
25. Krommen per meetniveau - slibtransport

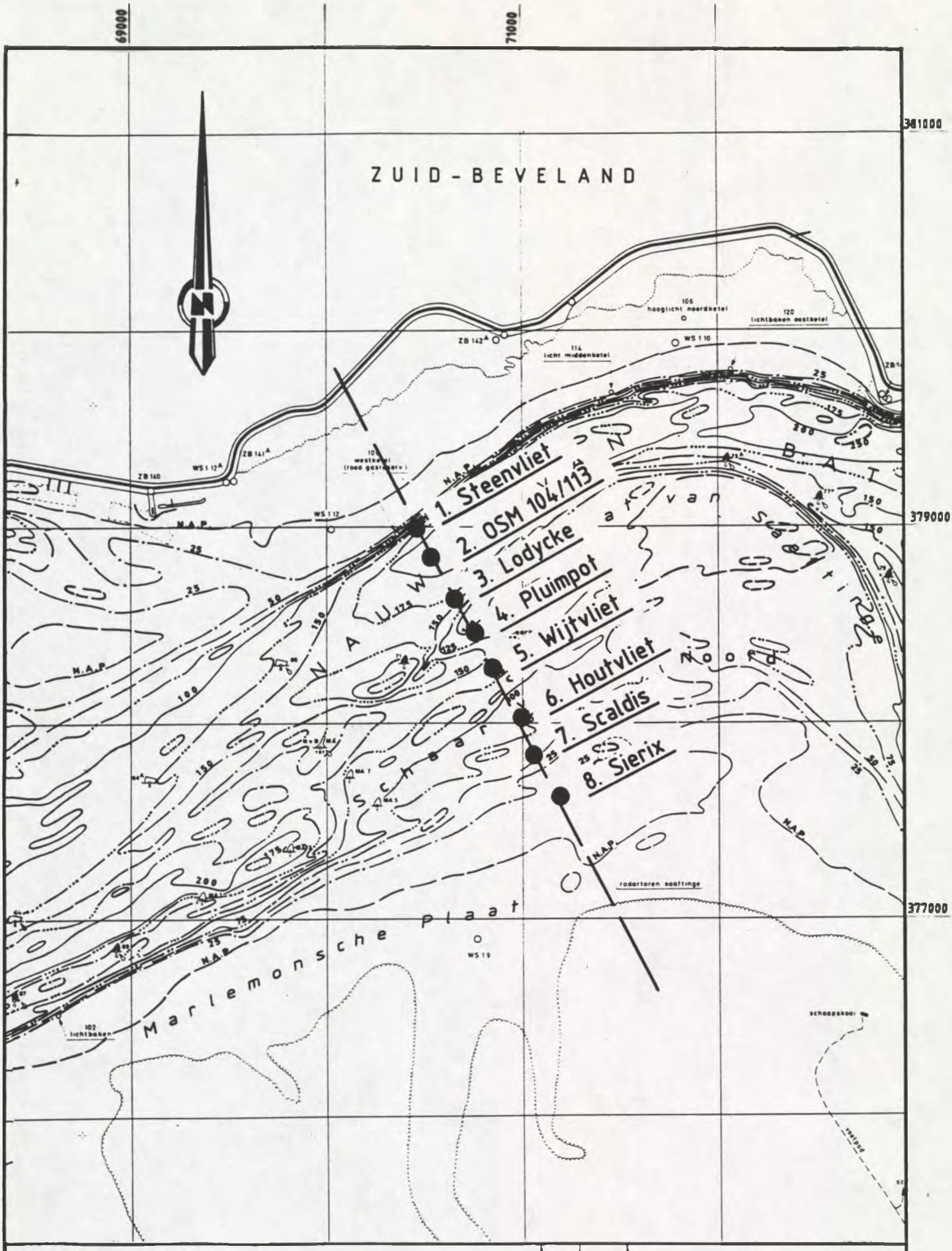

rijkswaterstaat **directie zeeland – meetdienst**	get.		bijl. 1
	gec.		code 0108 M 9401
Debiet- en sedimentmeting Raai-2 Westerschelde d.d.: 22 juni 1994	gez.		schaal 1:25000
	akk.		nr.

Meting: Debiet- en sedimentmeting d.d.: 22 juni 1994

Meetraai: 2 nulpunt: X= 70376.00 Y= 379177.00
argument: 168.9697 graden

Meetraai: nulpunt: X= Y=
argument: graden

mp nr.	meetvaartuig	gemiddelde positie		afstand uit nulpunt	opmerkingen
		X	Y		
1	Steenvliet	70461	378993	202 m	11 m west
2	OSM 140/113	70537	378850	364 m	11 m west
3	Lodycke	70661	378631	616 m	4 m west
4	Pluimpot	70757	378457	815 m	
5	Wijtvliet	70848	378282	1012 m	2 m west
6	Houtvliet	70990	378036	1296 m	8 m oost
7	Scaldis	71067	377840	1505 m	16 m west
8	Sierix	71200	377626	1756 m	2 m oost

RIJKSWATERSTAAT
directie Zeeland - meetdienst

code: 0108M9401

Debiet- en sedimentmeting Raai-2 Westerschelde
d.d. 22 juni 1994

bijlage: 2

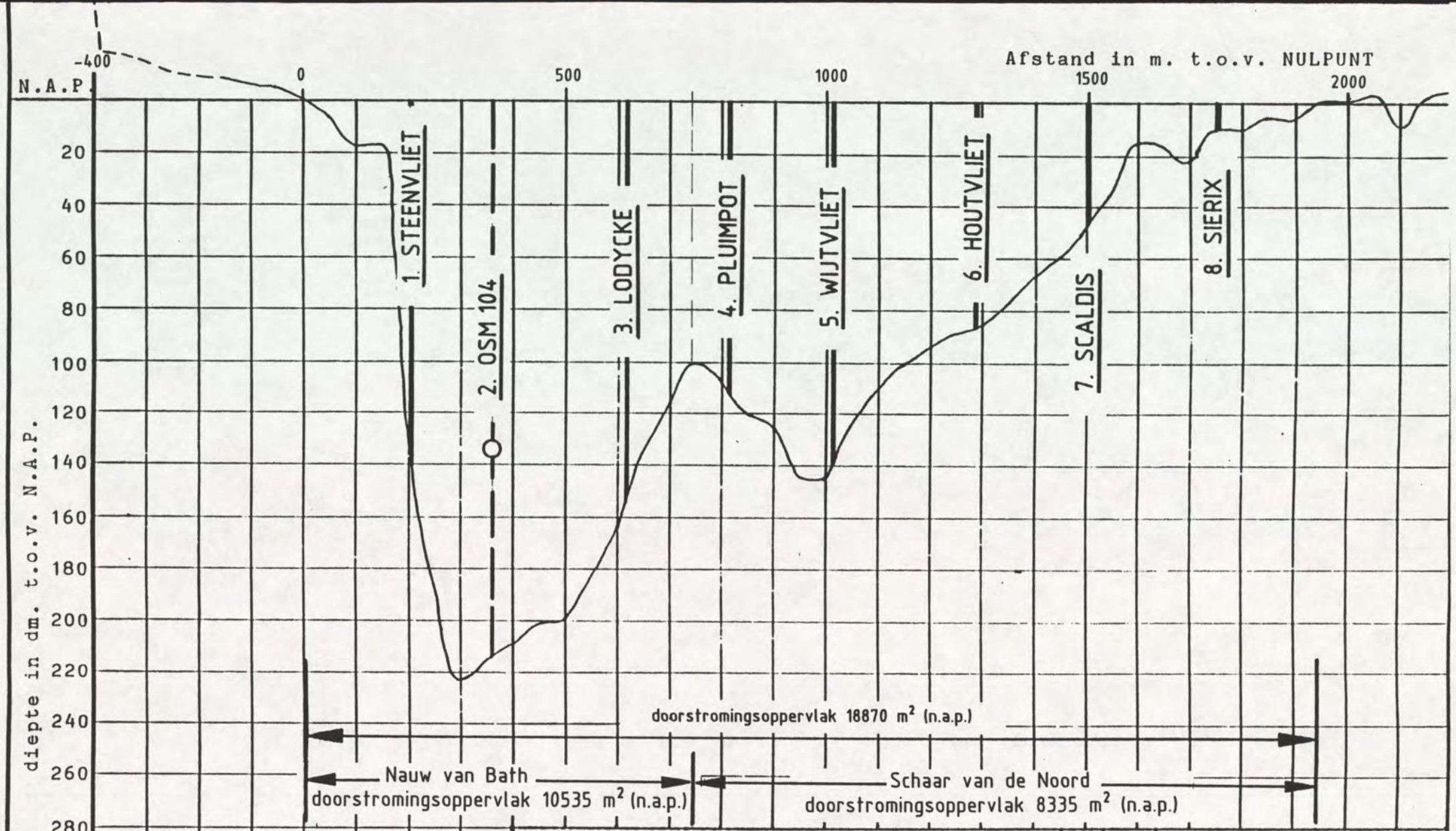

rijkswaterstaat
directie zeeland – meetdienst

Posities meetschepen tijdens debiet- sedimentmeting d.d. 22 juni 1994

get.			bijl. 3
gec.		code	01.08 M 94.01
gez.		schaal	
akk.			nr.

MEETRAAI: 2 Nauw van Bath

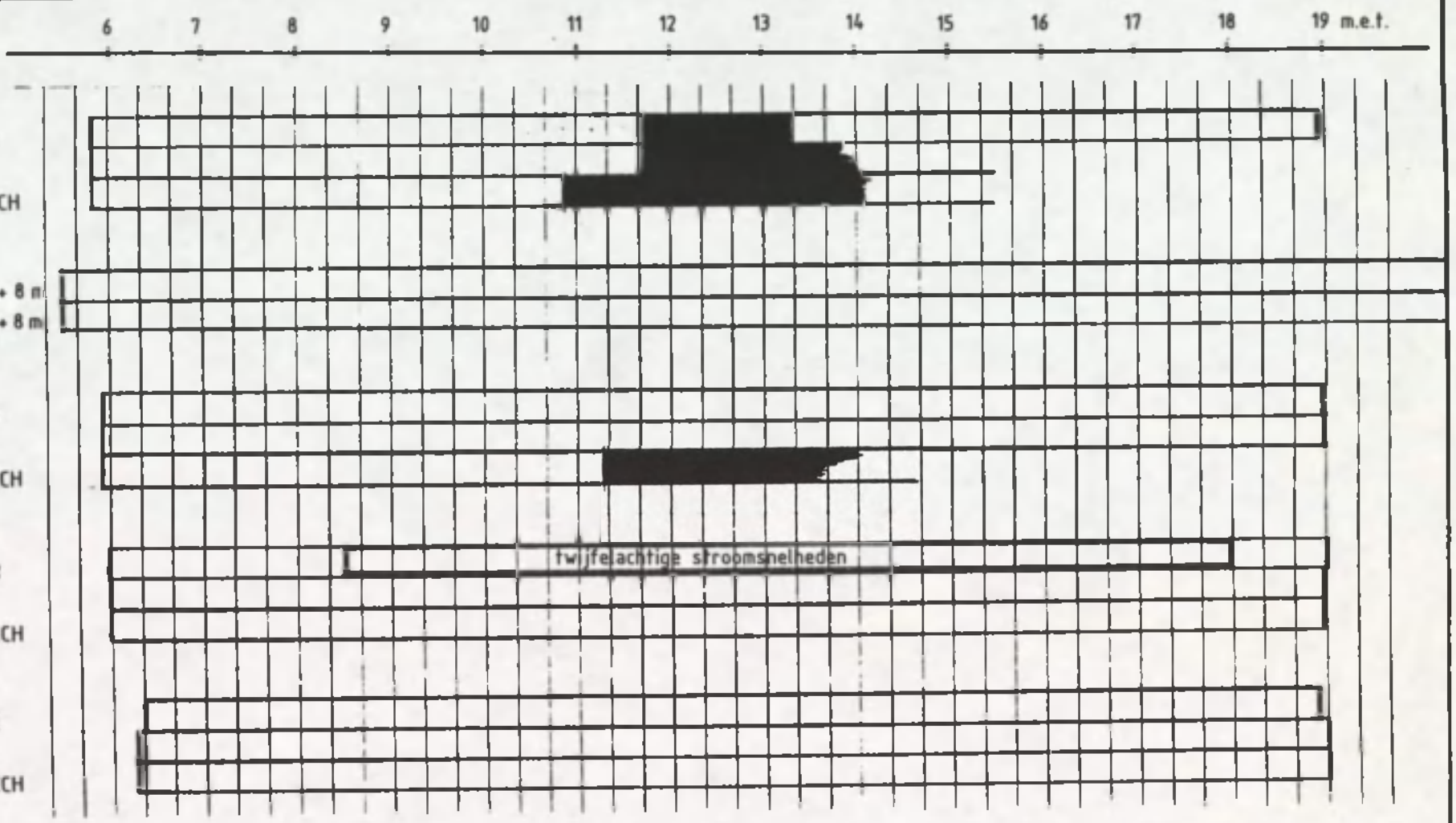

storingen

rijkswaterstaat directie zeeland – meetdienst	get.		bijl. 4ª
	gec		code 01.08 M 94.01
OVERZICHT METINGEN d.d: 22 juni 1994	gez		schaal
	akk		nr.

MEETRAAI: 2 Nauw van Bath

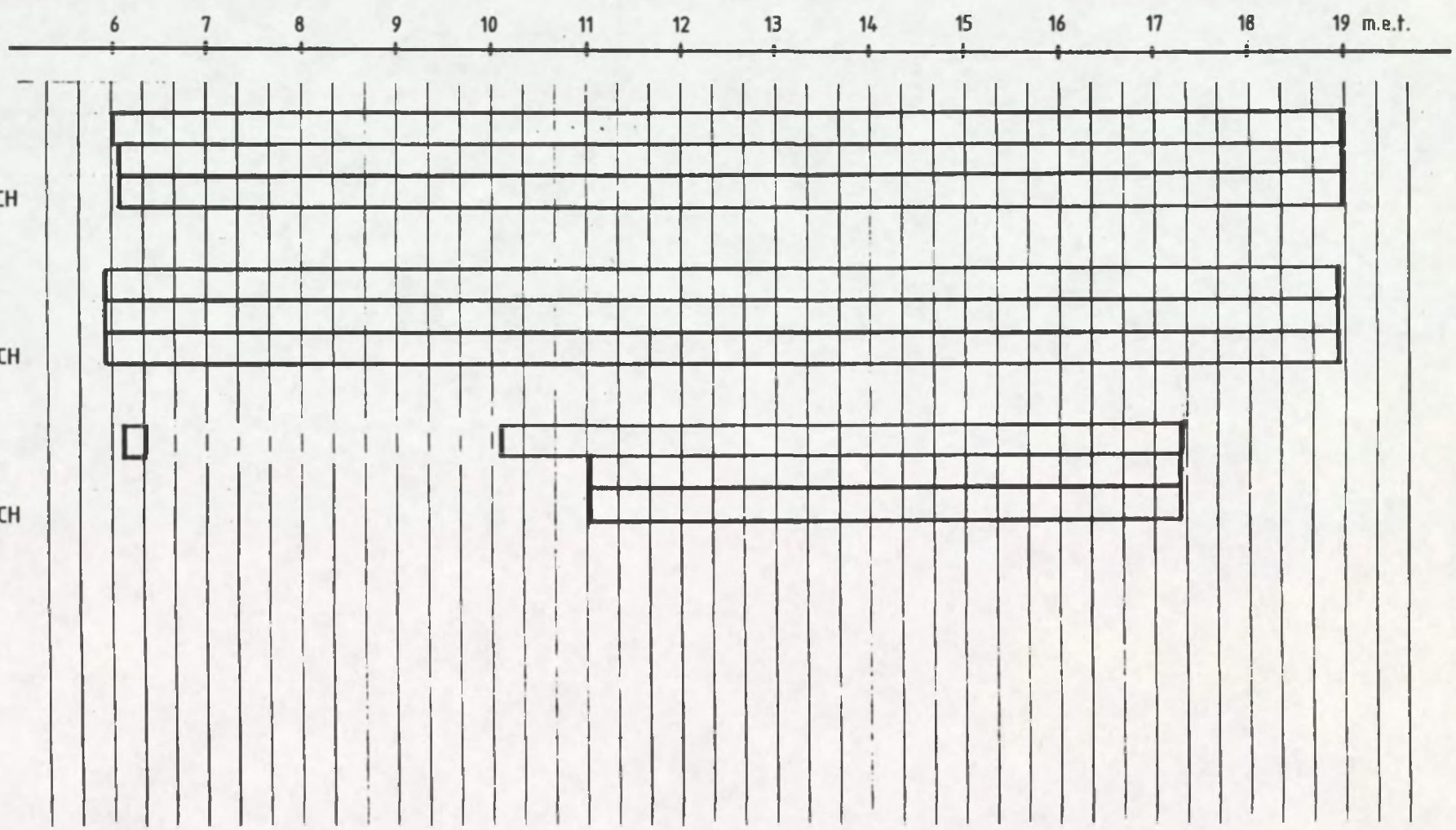

storingen

rijkswaterstaat
directie zeeland – meetdienst

OVERZICHT METINGEN d.d: 22 juni 1994

get.		bijl. 4b	
gec.		code	01.08 M 94.01
gez.		schaal	
akk.			nr.

5. Opgetreden getij

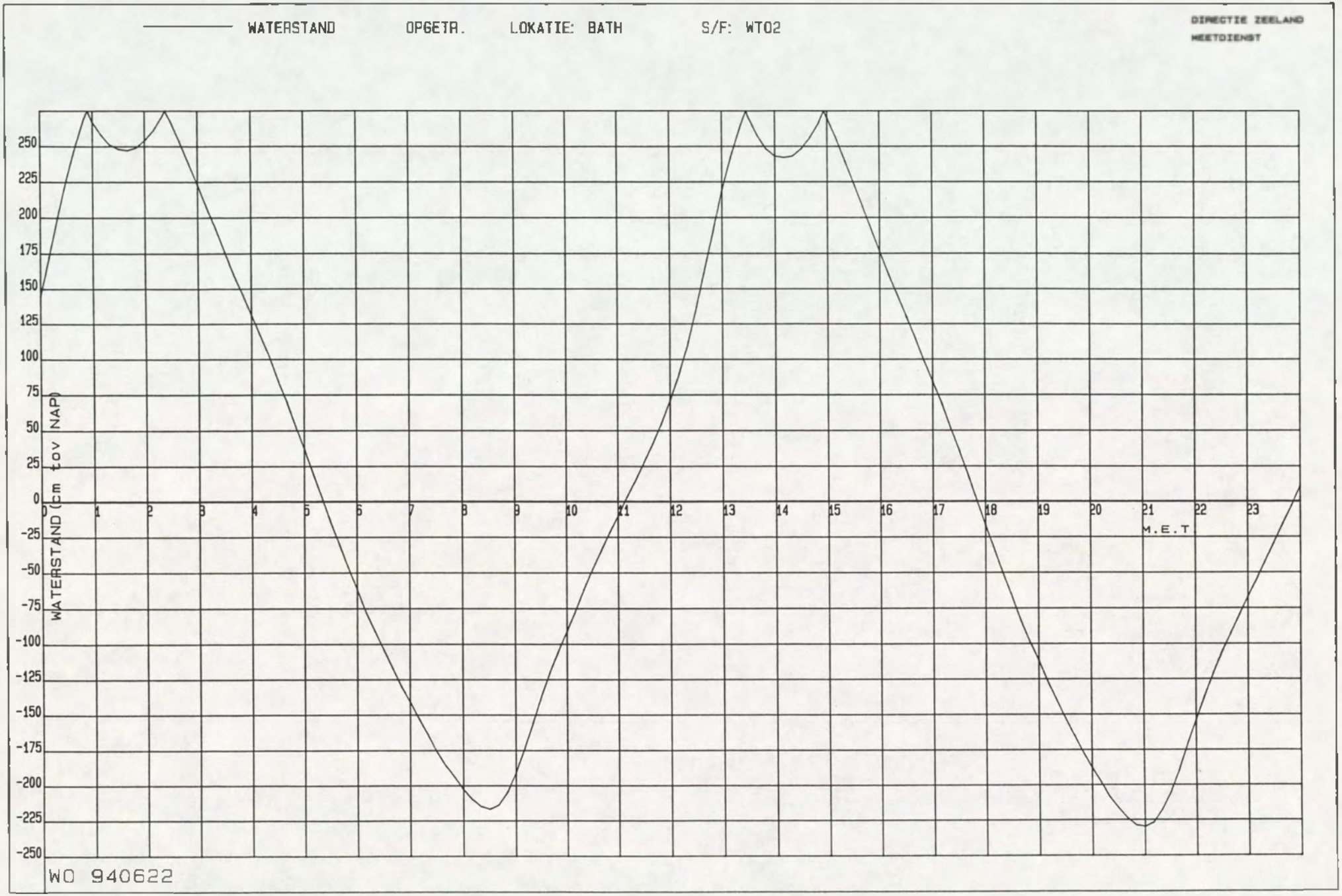
WATERSTAND
OPGETR.
LOKATIE: BATH
S/F: WT02
DIRECTIE ZEELAND
MEETDIENST
250
225
200
175
150
125
100
75
50
25
0
-25
-50
-75
-100
-125
-150
-175
-200
-225
-250
WATERSTAND (cm tov NAP)
0
1
2
3
4
5
6
7
8
9
10
11
12
13
14
15
16
17
18
19
20
21
22
23
M.E.T
WO 940622

/OV/STROOM/UIT1

A L G P R - L I J S T -pag. 01- datum/tijd: 940825.0856

locatie: 110 oms: BATH (BATH)
soortf.: WTO2 oms: WATERSTANDEN
kanalen: 1

940622

	00	10	20	30	40	50
00:	144	172	200	226	249	269
01:	283	292	299	302	303	301
02:	296	289	279	267	253	238
03:	223	207	192	176	160	146
04:	131	116	102	85	70	53
05:	37	20	3	-15	-31	-47
06:	-62	-78	-91	-104	-117	-130
07:	-141	-153	-164	-176	-186	-194
08:	-203	-210	-215	-217	-214	-205
09:	-191	-174	-156	-137	-120	-105
10:	-91	-77	-62	-48	-35	-22
11:	-10	3	15	28	41	55
12:	71	89	110	136	164	191
13:	219	242	262	279	292	302
14:	307	308	307	302	294	284
15:	270	256	240	224	208	192
16:	176	160	145	130	115	99
17:	84	69	52	36	19	1
18:	-17	-34	-51	-67	-84	-99
19:	-112	-127	-140	-153	-165	-177
20:	-188	-198	-209	-217	-224	-229
21:	-230	-227	-218	-206	-190	-171
22:	-154	-137	-121	-106	-93	-80
23:	-67	-55	-42	-29	-16	-3

6. Wind- en getijgegevens

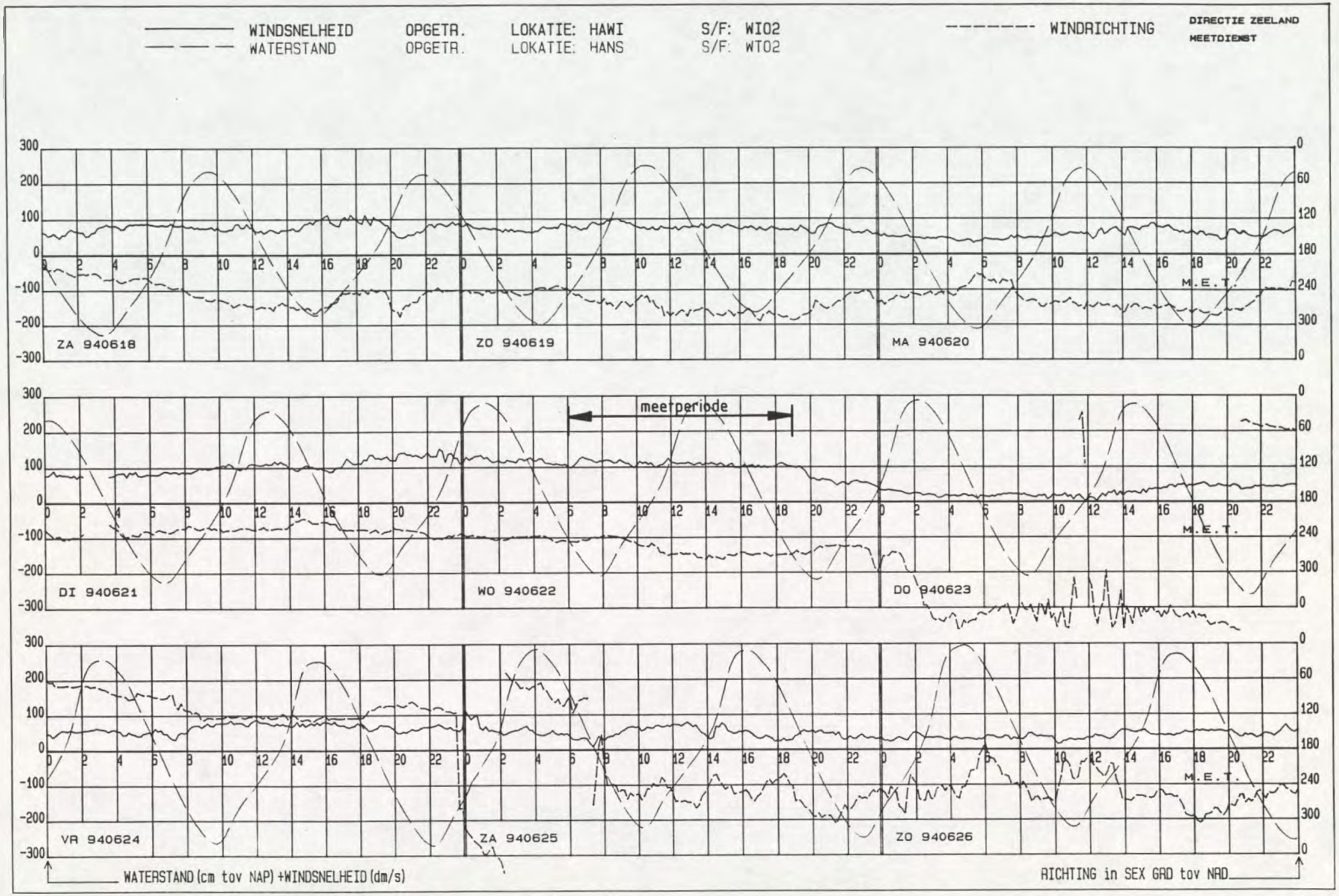
WINDSNELHEID OPGETR. LOKATIE: HAWI S/F: WI02
WATERSTAND OPGETR. LOKATIE: HANS S/F: WT02
WINDRICHTING
DIRECTIE ZEELAND
MEETDIENST
ZA 940618
ZO 940619
MA 940620
DI 940621
WO 940622
meetperiode
DO 940623
VR 940624
ZA 940625
ZO 940626
M.E.T.
WATERSTAND (cm tov NAP) +WINDSNELHEID (dm/s)
RICHTING in SEX GRAD tov NAP

7. Stroomvertikalen

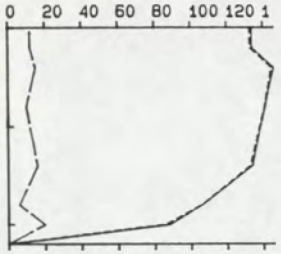

5.49 5.58 110
123 122 12 236

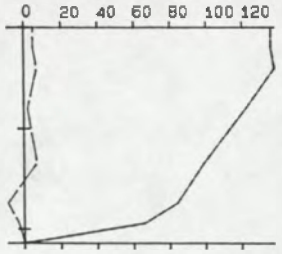

6.06 6.15 107
105 105 2 241

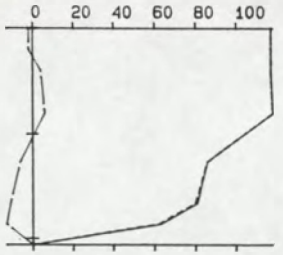

6.18 6.29 103
94 94 -3 244

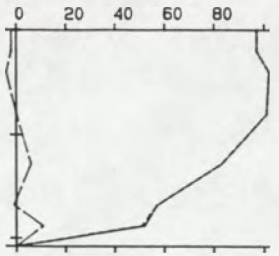

6.36 6.44 104
81 81 1 241

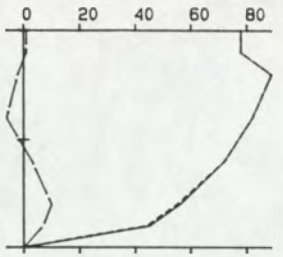

6.48 6.56 100
69 69 1 241

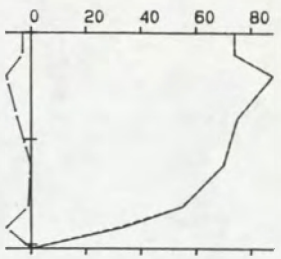

6.58 7.07 102
65 65 -4 245

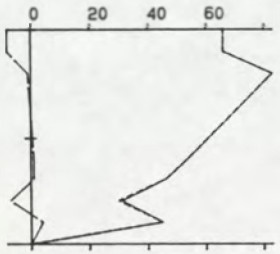

7.13 7.23 99
56 56 -1 243

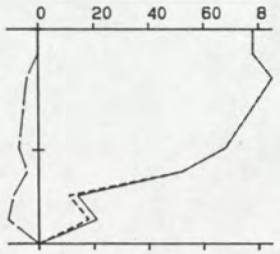

7.26 7.36 89
56 56 -5 247

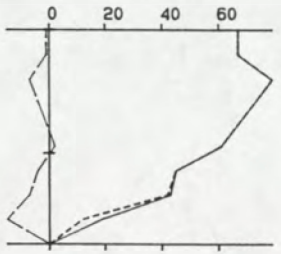

7.38 7.46 87
53 53 -4 247

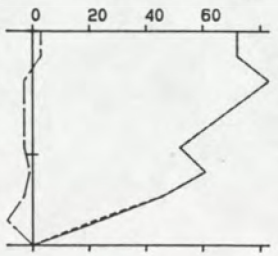

7.49 7.58 87
56 56 -2 244

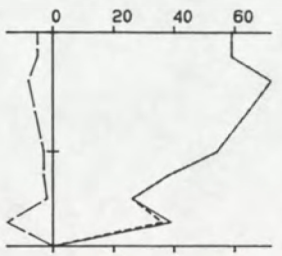

8.02 8.09 90
49 49 -6 248



8.11 8.22 80
50 50 -3 245

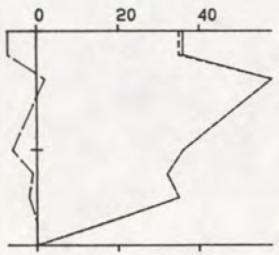

8.24 8.35 90
36 36 -2 246

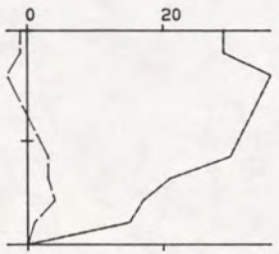

8.37 8.47 97
26 26 1 241

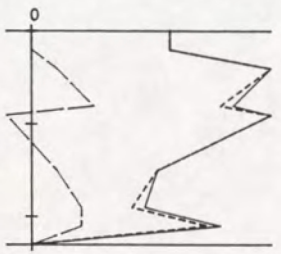

8.49 9.00 115
13 13 2 234

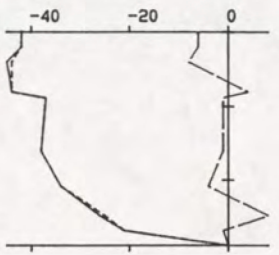

9.19 9.30 144
-35 -35 -1 60

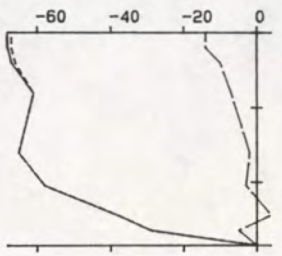

9.33 9.46 142
-56 -56 -5 57

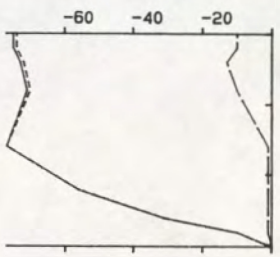

9.48 9.57 151
-60 -60 -5 57

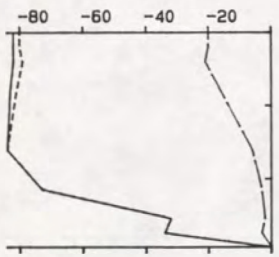

10.00 10.10 147
-70 -69 -10 54

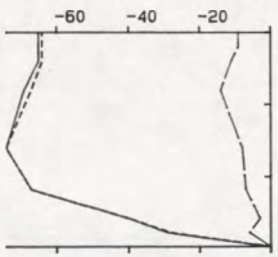

10.12 10.22 149
-61 -60 -9 54

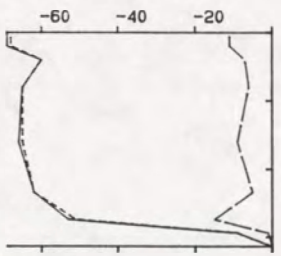

10.27 10.38 157
-58 -57 -7 55

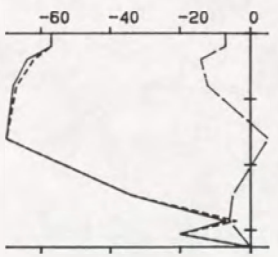

10.40 10.50 163
-49 -49 -5 57

TOELICHTING OP DE VERTIKALEN

_____ V ---------- VSIN _ _ _ _ _ VCOS

14.01 14.15 295 : BEGINTYD EINDTYD BODEMDIEPTE

100 10 92 265 : V VSIN VCOS A (GEM)

VERTIKALE SCHAAL : DIEPTE IN DM TOV WATEROPP.

HORIZONTALE SCHAAL: SNELHEDEN IN CM/S.

RIJKSWATERSTAAT
DIRECTIE ZEELAND
MEETDIENST

STROOMMETING : Nauw van Bath

RAAI : 2 DEELRAAI : NVT PUNT : 1 LOKATIE : STE1(-108)

X : 70461.00 Y : 378993.00

DATUM : 940622 CODE: 0108M

A3. 0001

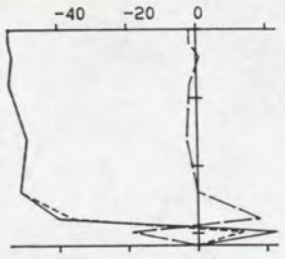

10.52 11.02 159
-45 -44 -1 61

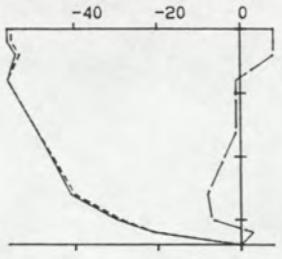

11.05 11.15 170
-44 -44 -1 61

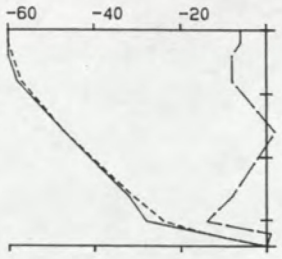

11.19 11.30 171
-43 -42 -5 55

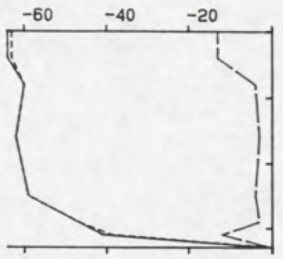

11.34 11.42 165
-57 -57 -6 56

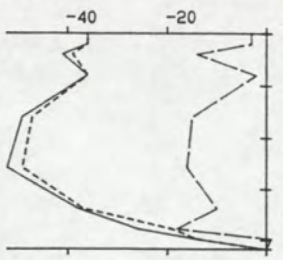

13.17 13.29 209
-40 -38 -11 46

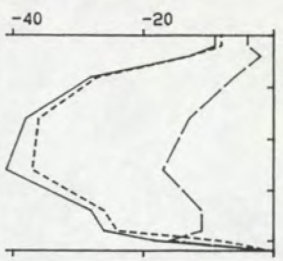

13.31 13.42 210
-29 -27 -11 40

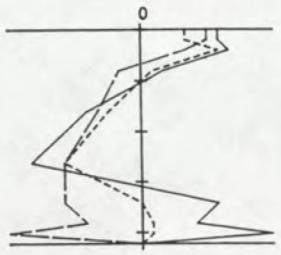

13.46 13.57 211
-4 -1 -4 348

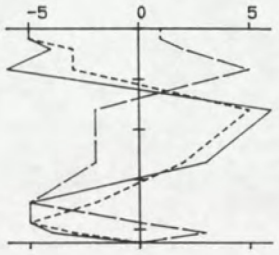

14.00 14.10 213
-1 0 -1 356

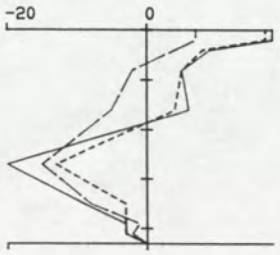

14.13 14.27 215
-5 0 -5 335

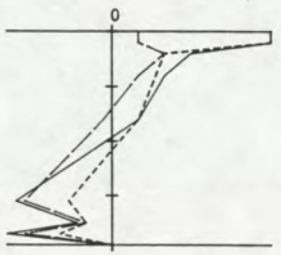

14.37 14.46 195
3 2 -2 295

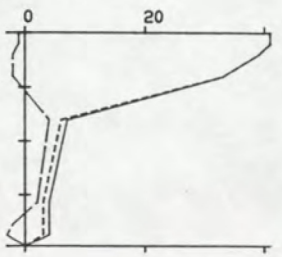

14.48 14.59 197
14 14 1 239

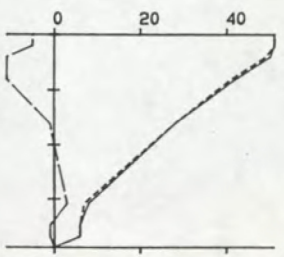

15.08 15.17 194
25 25 -3 248

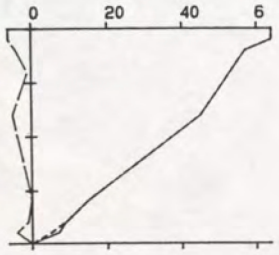

15.19 15.33 198
35 35 -3 246

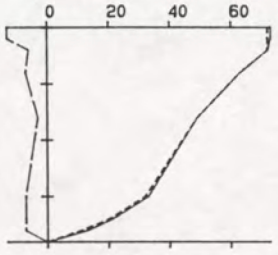

15.37 15.46 190
46 45 -6 250

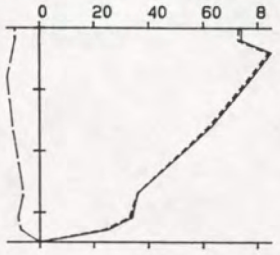

15.49 15.58 174
56 55 -9 251

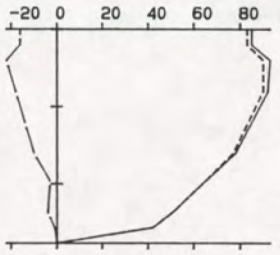

16.01 16.10 138
73 72 -11 251

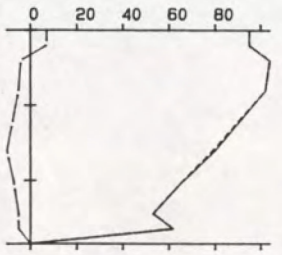

16.13 16.24 142
80 79 -5 245

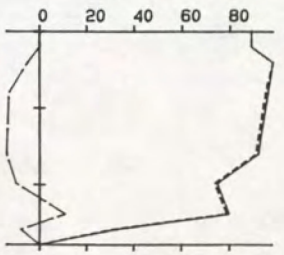

16.27 16.37 139
81 81 -7 247

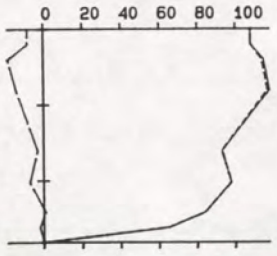

16.40 16.50 141
97 96 -7 246

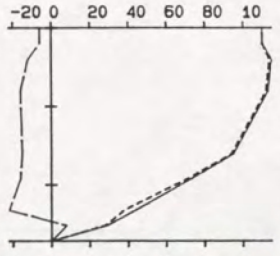

16.53 17.00 136
85 84 -13 250

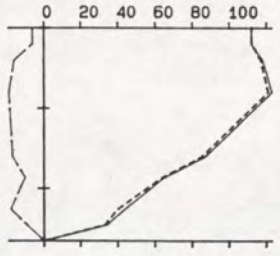

17.03 17.15 133
86 85 -14 251

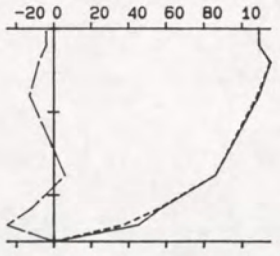

17.17 17.29 128
87 87 -7 246

TOELICHTING OP DE VERTIKALEN

_____ V -------- VSIN _ _ _ _ VCOS

14.01 14.15 295 : BEGINTYD EINDTYD BODEMDIEPTE

100 10 92 265 : V VSIN VCOS R (GEM)

VERTIKALE SCHAAL : DIEPTE IN DM TOV WATEROPP.

HORIZONTALE SCHAAL: SNELHEDEN IN CM/S.

RIJKSWATERSTAAT
DIRECTIE ZEELAND
MEETDIENST

STROOMMETING : Nauw van Bath

RAAI : 2 DEELRAAI : NVT PUNT : 1 LOKATIE : STE1 (-108)

X : 70461.00 Y : 378993.00

DATUM : 940622 CODE: 0108M

A3. 0002



17.35 17.43 123
79 78 -7 247

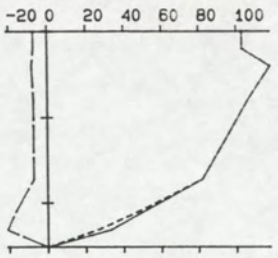

17.45 17.53 126
84 83 -9 248

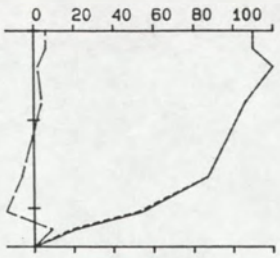

17.55 18.02 122
85 85 -1 242

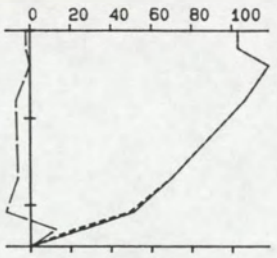

18.04 18.10 124
80 80 -4 245

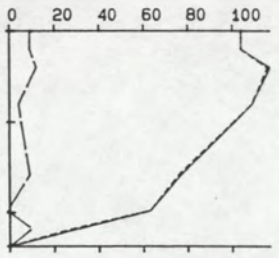

18.13 18.20 119
84 84 7 238

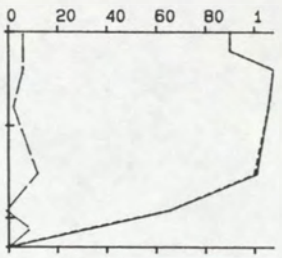

18.22 18.28 116
87 86 6 238

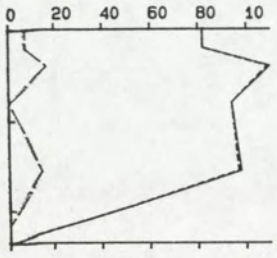

18.30 18.38 118
80 80 7 237

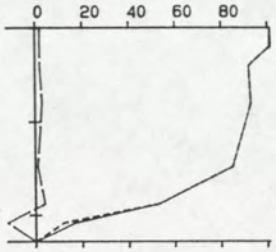

18.41 18.49 114
76 76 1 241

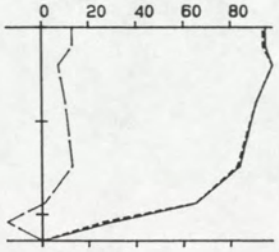

18.51 18.57 114
78 77 7 237

TOELICHTING OP DE VERTIKALEN

_____ V -------- VSIN _ _ _ _ VCOS

14.01 14.15 295 : BEGINTYD EINDTYD BODEMDIEPTE

100 10 92 265 : V VSIN VCOS R (GEM)

VERTIKALE SCHAAL : DIEPTE IN DM TOV WATEROPP.

HORIZONTALE SCHAAL: SNELHEDEN IN CM/S.

RIJKSWATERSTAAT
DIRECTIE ZEELAND
MEETDIENST

STROOMMETING : Nauw van Bath

RAAI : 2 DEELRAAI : NVT PUNT : 1 LOKATIE : STE1 (-108)

X : 70461.00 Y : 378993.00

DATUM : 940622 CODE: 0108M

A3. 0003

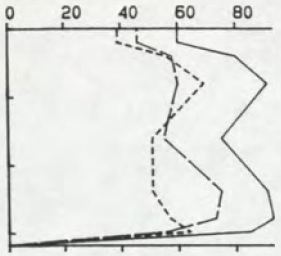

5.55 6.07 159
80 54 59 194

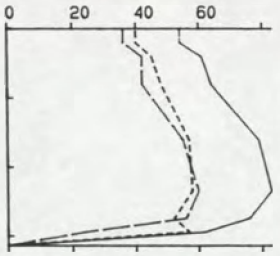

6.14 6.28 157
69 50 47 199

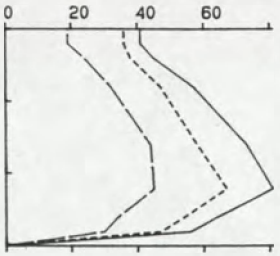

6.37 6.50 151
61 50 34 208

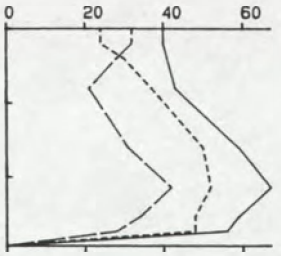

6.58 7.09 147
50 41 30 206

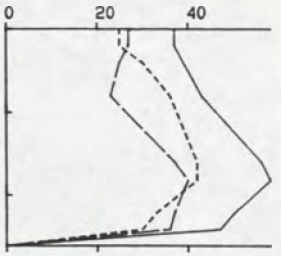

7.13 7.24 131
45 34 30 200



7.28 7.39 131
46 30 35 193

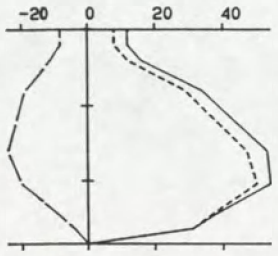

8.16 8.28 142
36 32 -15 268

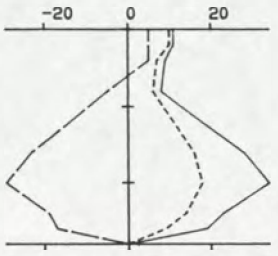

8.34 8.44 140
17 11 -12 290

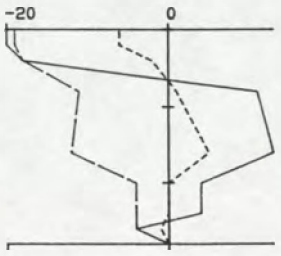

8.50 9.03 140
10 0 -10 330

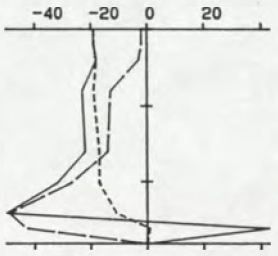

9.06 9.17 141
-24 -15 -19 11



9.26 9.38 142
-44 -44 -6 54

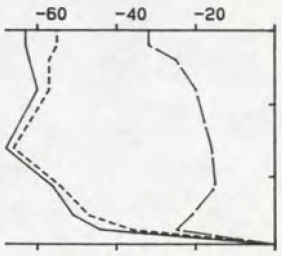

9.42 9.53 147
-57 -54 -20 42

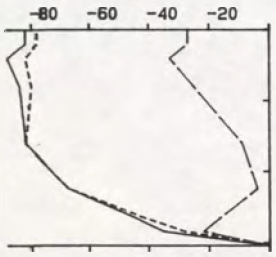

10.02 10.13 152
-70 -68 -17 48

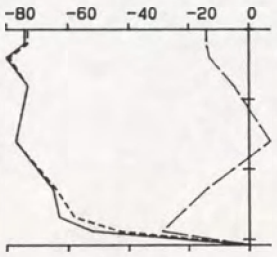

10.17 10.31 154
-68 -67 -9 55

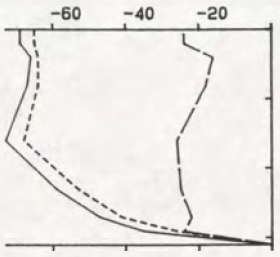

10.38 10.48 155
-60 -56 -22 41

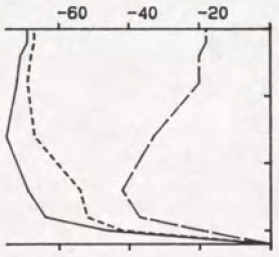

10.53 11.07 160
-66 -60 -28 37

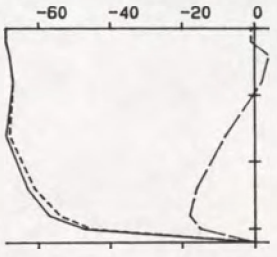

11.11 11.21 160
-62 -62 -7 56

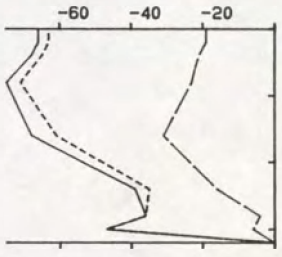

11.25 11.36 160
-57 -53 -20 42

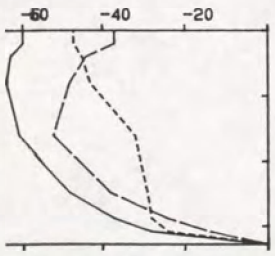

11.40 11.50 164
-53 -34 -40 13

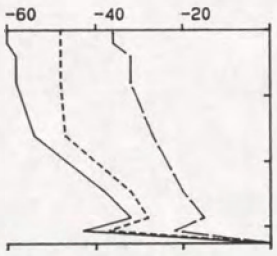

11.55 12.04 163
-48 -41 -26 30

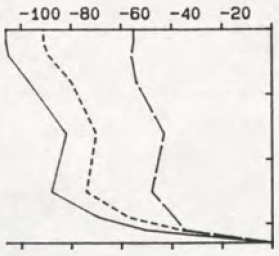

12.07 12.16 165
-85 -71 -46 29

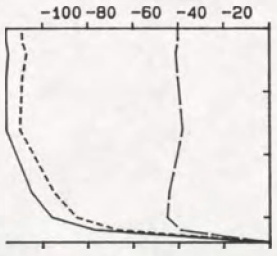

12.18 12.28 170
-106 -98 -40 40

TOELICHTING OP DE VERTIKALEN

_____ V -------- VSIN _ _ _ _ VCOS

14.01 14.15 295 : BEGINTYD EINDTYD BODEMDIEPTE

100 10 92 265 : V VSIN VCOS R (GEM)

VERTIKALE SCHAAL : DIEPTE IN DM TOV WATEROPP.

HORIZONTALE SCHAAL: SNELHEDEN IN CM/S.

RIJKSWATERSTAAT
DIRECTIE ZEELAND
MEETDIENST

STROOMMETING : Nauw van Bath

RAAI : 2 DEELRAAI : NVT PUNT : 3 LOKATIE : LOD1(-104)

X : 70611.00 Y : 378631.00

DATUM : 940622 CODE: 0108M

A3. 0001

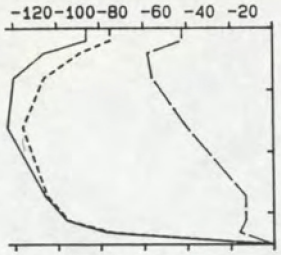

12.38 12.59 176
-104 -99 -34 43

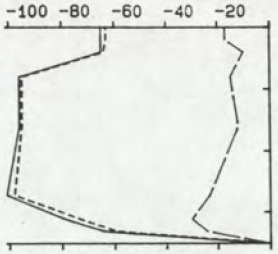

13.10 13.20 176
-85 -84 -17 51

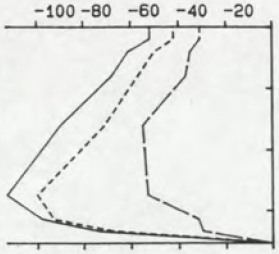

13.25 13.36 177
-82 -70 -43 31

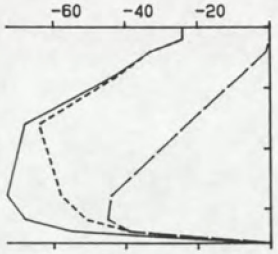

13.44 13.59 179
-54 -49 -23 36

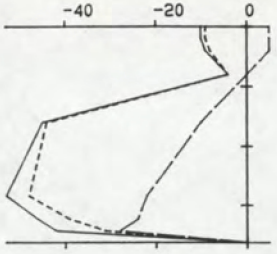

14.06 14.17 182
-32 -30 -10 43

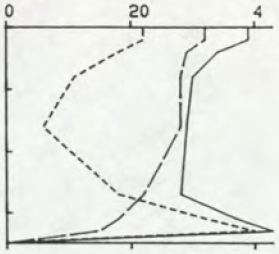

14.58 15.09 175
29 16 25 185

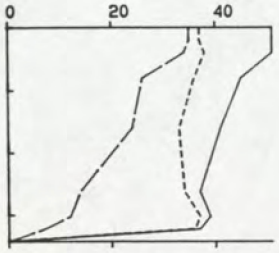

15.16 15.27 171
40 34 21 210

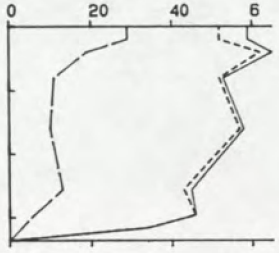

15.31 15.43 168
51 49 12 228

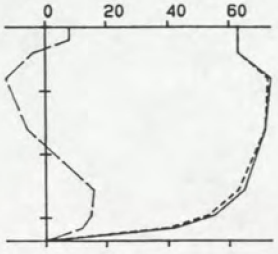

15.47 15.58 168
63 63 2 240



16.01 16.11 182
59 59 5 237



16.16 16.25 180
65 65 5 238



16.28 16.41 177
76 71 28 221

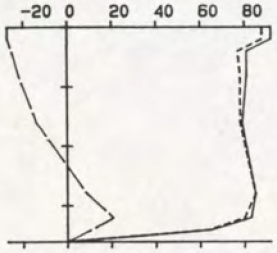

16.46 16.57 180
78 78 -8 248

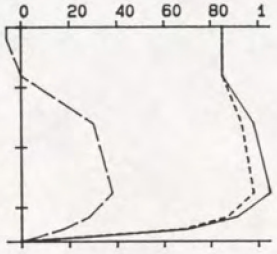

17.01 17.13 178
89 87 19 230

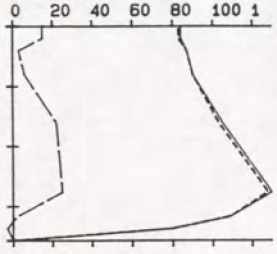

17.18 17.29 178
101 100 14 234

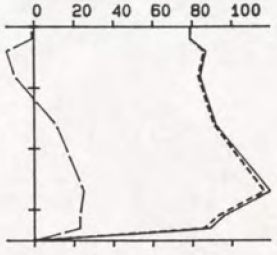

17.34 17.45 175
91 91 9 237

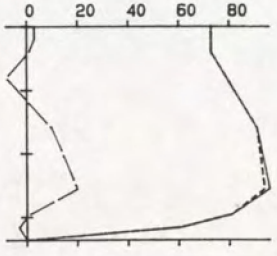

17.50 18.06 168
81 81 6 238

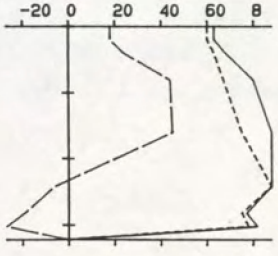

18.10 18.24 161
74 71 19 227

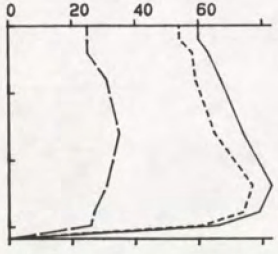

18.28 18.44 159
69 63 29 217

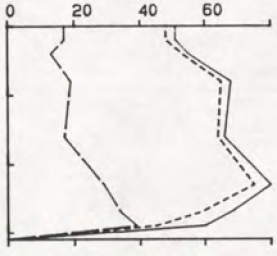

18.48 18.57 155
64 60 22 222

TOELICHTING OP DE VERTIKALEN

_____ V -------- VSIN ——— VCOS

14.01 14.15 295 : BEGINTYD EINDTYD BODEMDIEPTE

100 10 92 265 : V VSIN VCOS R (GEM)

VERTIKALE SCHAAL : DIEPTE IN DM TOV WATEROPP.

HORIZONTALE SCHAAL: SNELHEDEN IN CM/S.

RIJKSWATERSTAAT
DIRECTIE ZEELAND
MEETDIENST

STROOMMETING : Nauw van Bath

RAAI : 2 DEELRAAI : NVT PUNT : 3 LOKATIE : LOD1(-104)

X : 70611.00 Y : 378631.00

DATUM : 940622 CODE: 0108M

A3. 0002

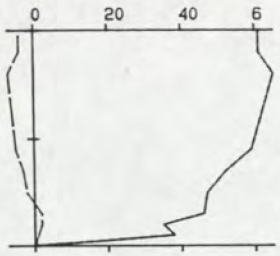

5.58 6.37 100
54 54 -4 246



6.41 6.53 92
39 38 -4 248

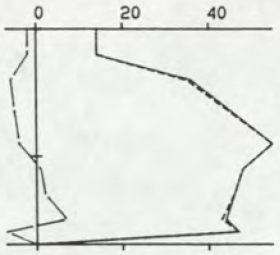

6.59 7.09 85
39 39 -2 245



7.12 7.23 93
38 38 1 240



7.27 7.37 85
36 36 -1 243

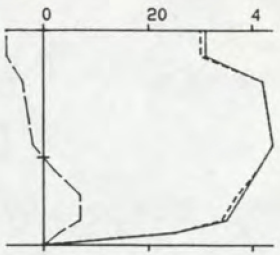

7.46 7.57 85
37 37 -1 243

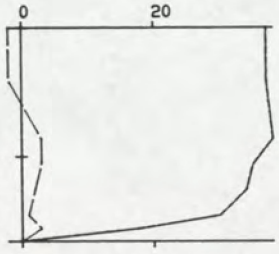

7.59 8.09 83
34 34 1 241

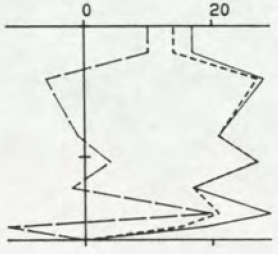

8.21 8.32 82
20 20 2 237

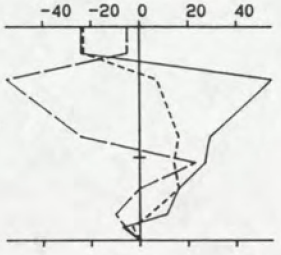

8.34 8.45 82
15 4 -15 316

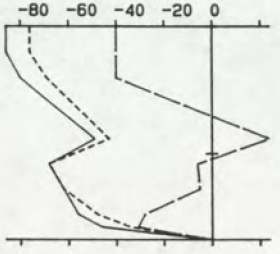

8.47 8.58 84
-60 -58 -16 47

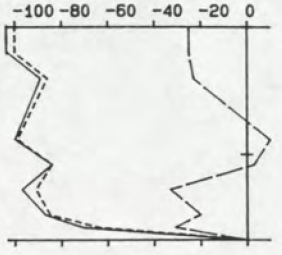

9.02 9.12 84
-89 -88 -14 53

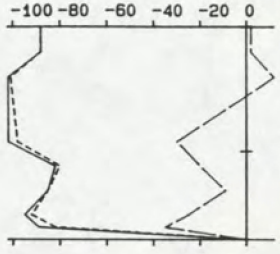

9.15 9.25 86
-90 -89 -11 55

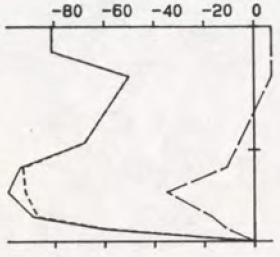

9.28 9.37 87
-71 -71 -6 57

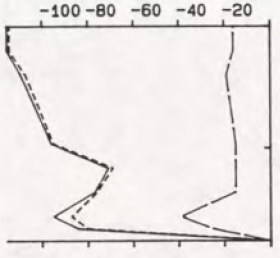

9.39 9.49 88
-93 -91 -18 51

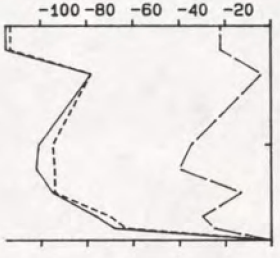

9.51 10.00 90
-90 -88 -22 48

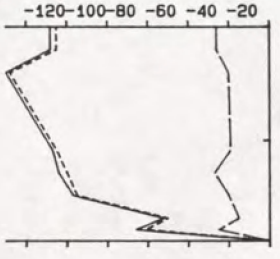

10.05 10.18 94
-101 -99 -21 50

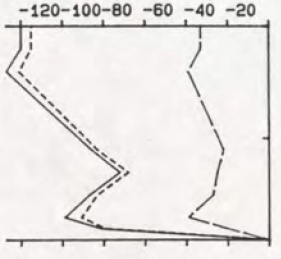

10.21 10.31 95
-98 -94 -29 45

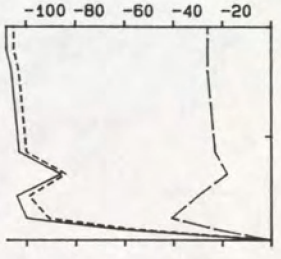

10.34 10.46 97
-98 -94 -25 47

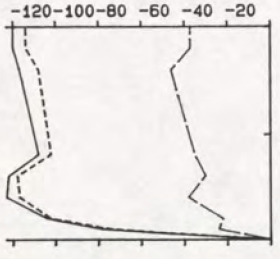

10.48 10.59 99
-110 -104 -35 43

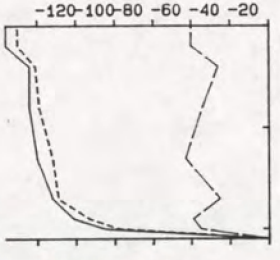

11.05 11.14 105
-116 -111 -34 45

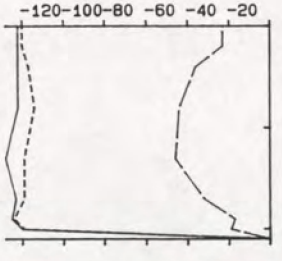

11.17 11.26 105
-120 -115 -34 45

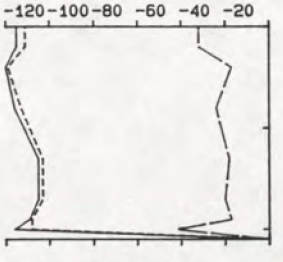

11.29 11.39 105
-109 -107 -22 50

TOELICHTING OP DE VERTIKALEN

_____ V -------- VSIN — — — — VCOS

14.01 14.15 295 : BEGINTYD EINDTYD BODEMDIEPTE

100 10 92 265 : V VSIN VCOS R (GEM)

VERTIKALE SCHAAL : DIEPTE IN DM TOV WATEROPP.

HORIZONTALE SCHAAL: SNELHEDEN IN CM/S.

RIJKSWATERSTAAT
DIRECTIE ZEELAND
MEETDIENST

STROOMMETING : Nauw van Bath

RAAI : 2 DEELRAAI : NVT PUNT : 4 LOKATIE : PLU1 (-107)

X : 70757.00 Y : 378457.00

DATUM : 940622 CODE: 0108M

A3. 0001

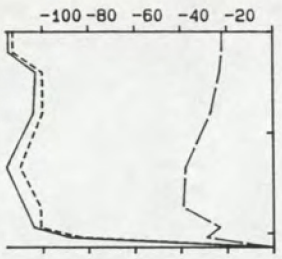

11.43 11.52 107
-105-101 -29 46

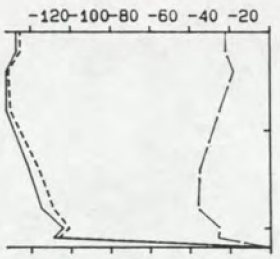

11.55 12.05 110
-120-117 -27 49

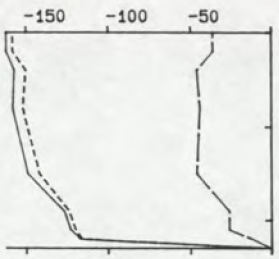

12.09 12.20 115
-145-140 -38 47

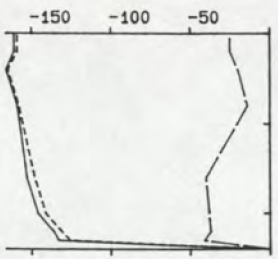

12.27 12.37 120
-151-148 -28 51

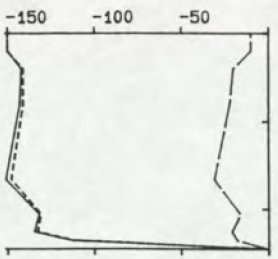

12.41 12.50 123
-140-138 -21 53

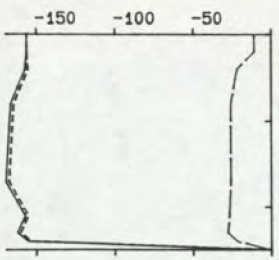

12.53 13.02 125
-159-158 -23 54

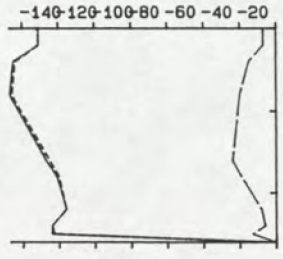

13.08 13.18 130
-130-129 -16 55

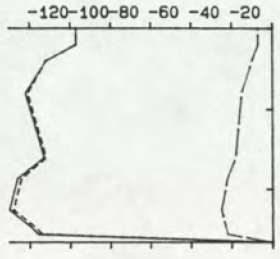

13.22 13.34 133
-115-114 -17 54

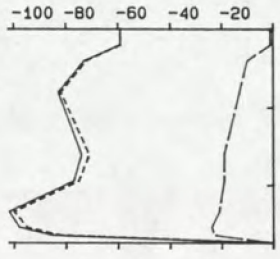

13.37 13.49 137
-78 -76 -15 51

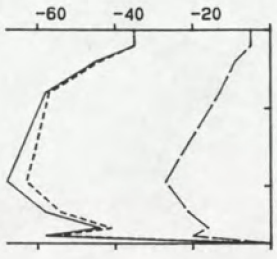

13.52 14.03 137
-55 -52 -17 44

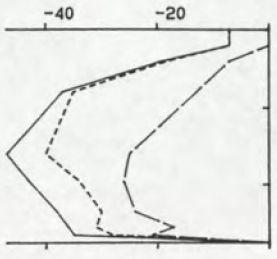

14.07 14.18 138
-34 -29 -17 32

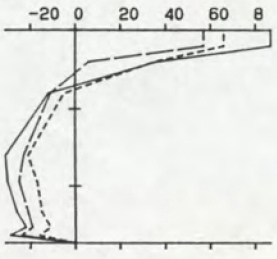

14.21 14.33 137
8 0 -8 329

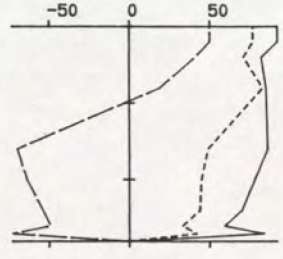

14.49 15.01 140
62 59 -21 262

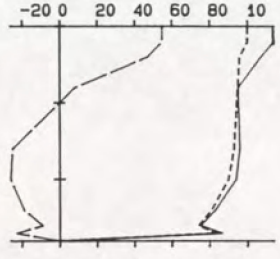

15.05 15.18 140
90 90 0 242

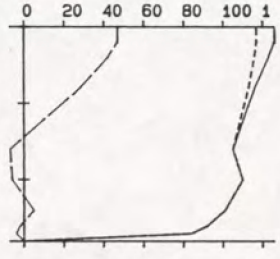

15.21 15.34 140
107 106 13 235

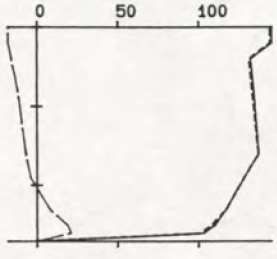

15.41 15.55 135
127 127 -6 245

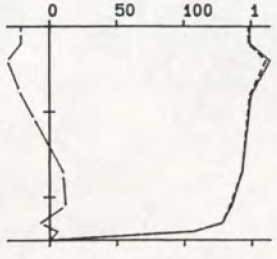

15.59 16.09 125
141 141 -8 245



16.12 16.24 120
140 140 4 240



16.26 16.37 120
138 138 -1 242

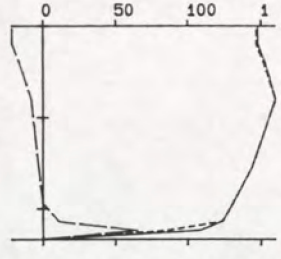

16.39 16.53 117
141 141 -4 244

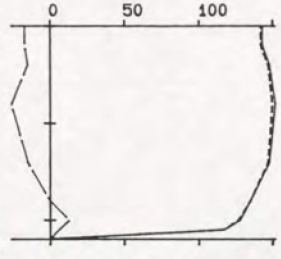

16.59 17.10 110
140 139 -13 247

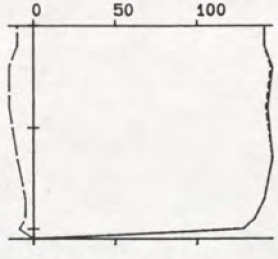

17.18 17.28 105
139 138 -10 246

TOELICHTING OP DE VERTIKALEN

_____ V - - - - - - - - VSIN _ _ _ _ _ VCOS

14.01 14.15 295 : BEGINTYD EINDTYD BODEMDIEPTE

100 10 92 265 : V VSIN VCOS R (GEM)

VERTIKALE SCHAAL : DIEPTE IN DM TOV WATEROPP.

HORIZONTALE SCHAAL: SNELHEDEN IN CM/S.

RIJKSWATERSTAAT
DIRECTIE ZEELAND
MEETDIENST

STROOMMETING : Nauw van Bath

RAAI : 2 DEELRAAI : NVT PUNT : 4 LOKATIE : PLU1 (-107)

X : 70757.00 Y : 378457.00

DATUM : 940622 CODE: 0108M

A3. 0002

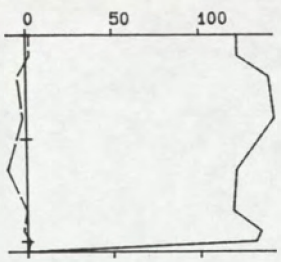

17.31 17.43 105
127 127 -3 243

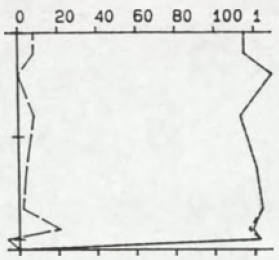

17.46 17.55 105
117 117 5 239

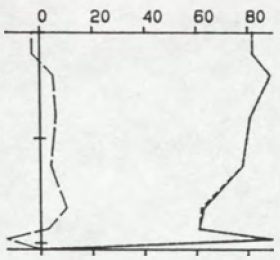

17.59 18.08 103
76 76 3 239

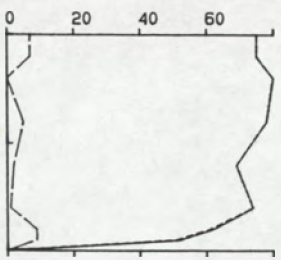

18.11 18.20 100
71 71 4 239

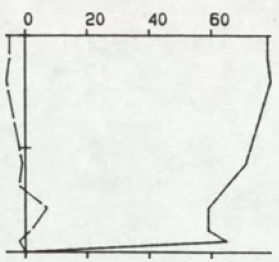

18.24 18.33 97
69 69 -2 244

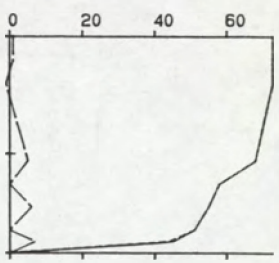

18.36 18.46 93
63 63 2 240

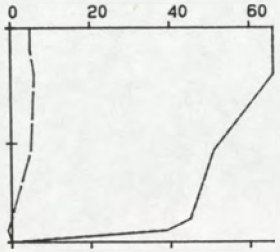

18.49 18.59 93
54 54 4 238

TOELICHTING OP DE VERTIKALEN

_____ V ------- VSIN _ _ _ _ VCOS

14.01 14.15 295 : BEGINTYD EINDTYD BODEMDIEPTE

100 10 92 265 : V VSIN VCOS R (GEM)

VERTIKALE SCHAAL : DIEPTE IN DM TOV WATEROPP.

HORIZONTALE SCHAAL: SNELHEDEN IN CM/S.

RIJKSWATERSTAAT
DIRECTIE ZEELAND
MEETDIENST

STROOMMETING : Nauw van Bath

RAAI : 2 DEELRAAI : NVT PUNT : 4 LOKATIE : PLU1 (-107)

X : 70757.00 Y : 378457.00

DATUM : 940622 CODE: 0108M

A3. 0003

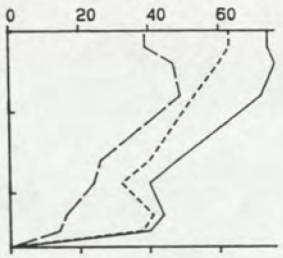

6.19 6.30 134
55 45 32 207

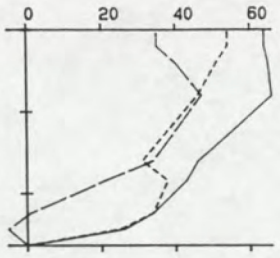

6.36 6.45 132
48 39 28 206

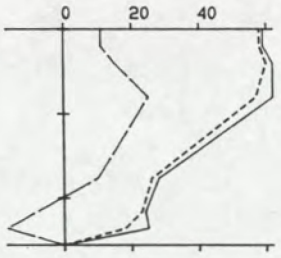

6.50 6.57 128
41 40 10 228

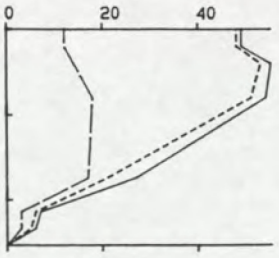

7.03 7.10 127
35 32 13 220

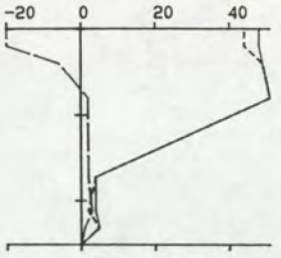

7.15 7.25 126
26 26 -2 246

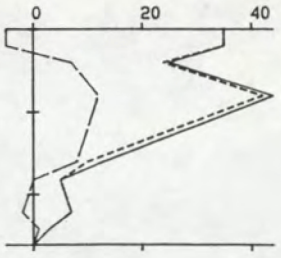

7.30 7.42 131
20 20 4 230

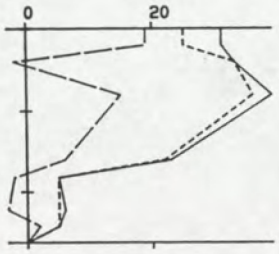

7.46 7.59 131
22 21 6 226

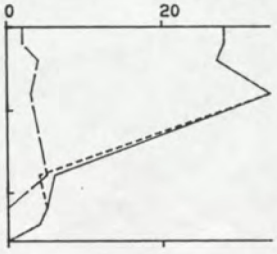

8.05 8.13 129
18 17 3 233

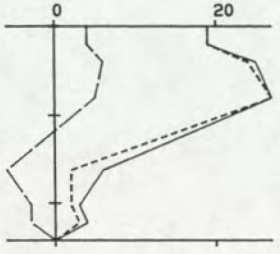

8.18 8.28 121
13 13 0 240

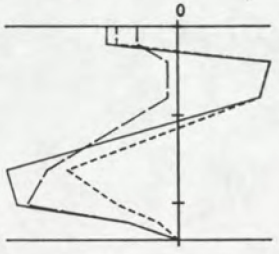

8.31 8.41 121
-7 -1 -6 343

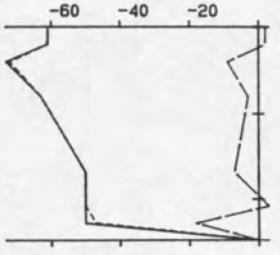

9.12 9.23 124
-55 -55 -5 57

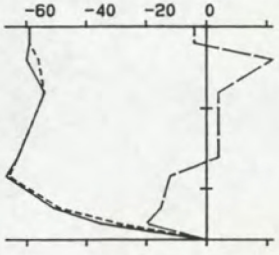

9.29 9.40 132
-54 -54 -1 61

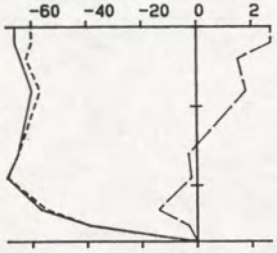

9.44 9.56 135
-58 -57 6 68

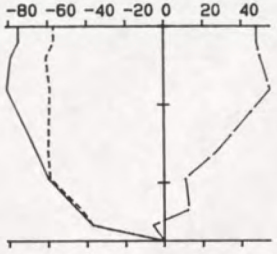

10.00 10.14 137
-62 -54 31 92

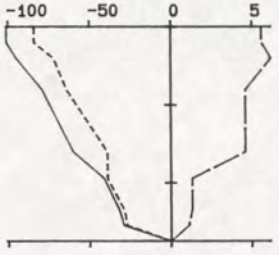

10.19 10.35 137
-62 -50 37 98

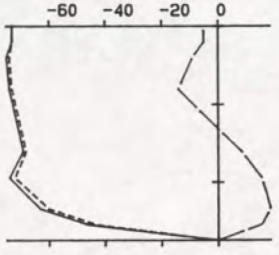

10.39 10.50 137
-66 -66 2 64

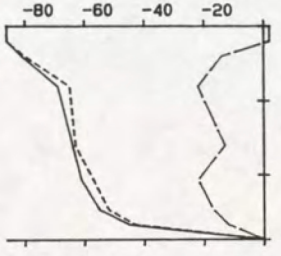

11.03 11.16 143
-64 -62 -15 49

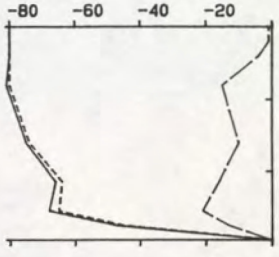

11.22 11.34 147
-70 -69 -11 53

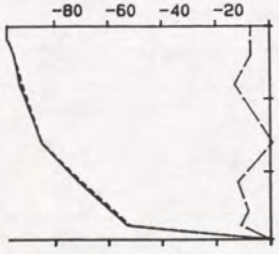

11.37 11.47 147
-79 -78 -7 57

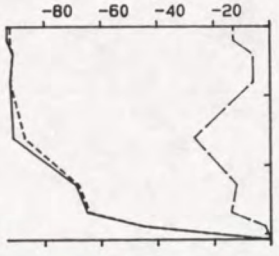

11.51 12.02 154
-79 -78 -13 52

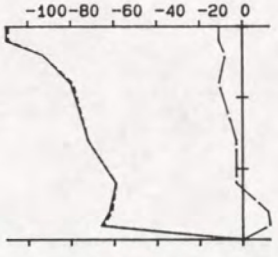

12.06 12.20 150
-73 -73 -3 59

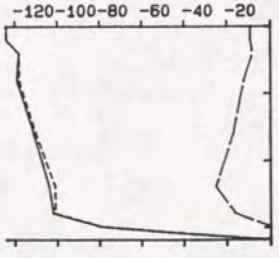

12.26 12.37 159
-107-106 -14 54

TOELICHTING OP DE VERTIKALEN

_____ V ------- VSIN ——— VCOS

14.01 14.15 295 : BEGINTYD EINDTYD BODEMDIEPTE

100 10 92 265 : V VSIN VCOS R (GEM)

VERTIKALE SCHAAL : DIEPTE IN DM TOV WATEROPP.

HORIZONTALE SCHAAL: SNELHEDEN IN CM/S.

RIJKSWATERSTAAT
DIRECTIE ZEELAND
MEETDIENST

STROOMMETING : Nauw van Bath

RAAI : 2 DEELRAAI : NVT PUNT : 5 LOKATIE : WIJ1(-110)

X : 70848.00 Y : 378282.00

DATUM : 940622 CODE: 0108M

A3. 0001

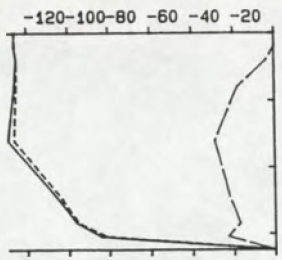

12.42 12.54 162
-113 -112 -18 53

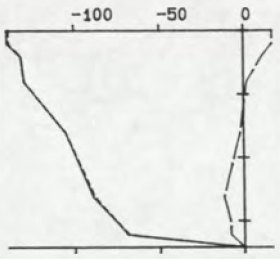

12.57 13.10 171
-103 -103 -1 61

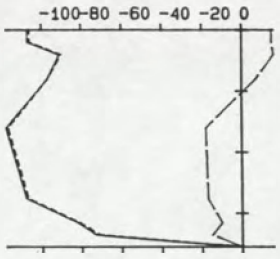

13.17 13.35 178
-100 -99 -7 58

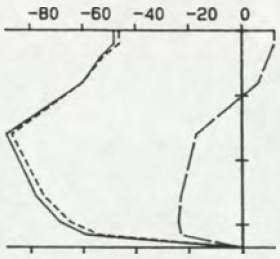

13.44 13.55 168
-67 -66 -10 54

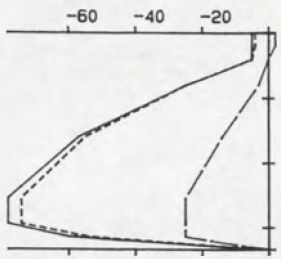

14.02 14.26 167
-46 -44 -13 46

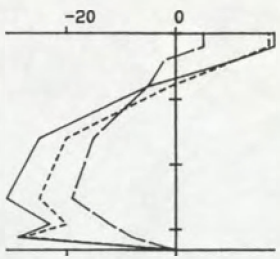

14.29 14.44 166
-15 -11 -10 21

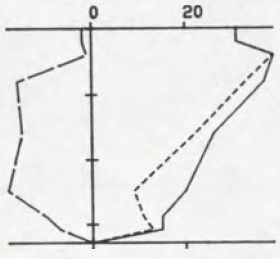

14.52 15.10 164
25 22 -12 271



15.20 15.30 169
44 43 10 229

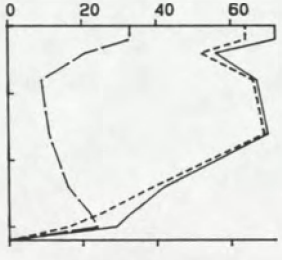

15.34 15.45 160
54 51 16 225

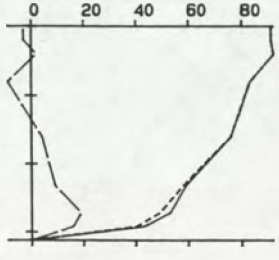

15.48 16.02 156
70 70 4 239



16.08 16.24 157
88 88 -10 248

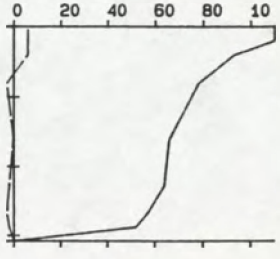

16.27 16.45 154
71 71 0 242

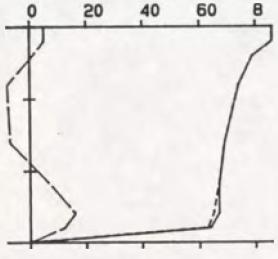

16.50 17.03 149
69 69 1 241



17.12 17.25 144
76 76 5 238

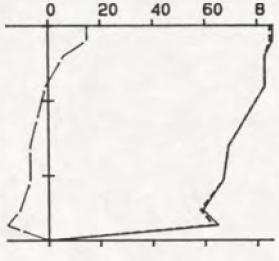

17.31 17.47 143
71 71 -3 244

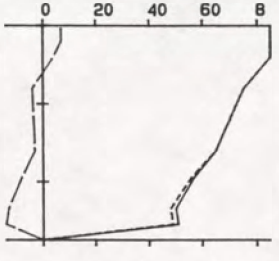

17.54 18.07 137
65 65 -4 245

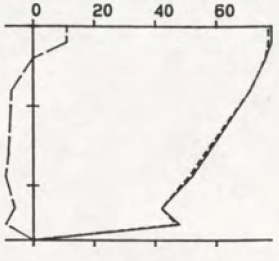

18.12 18.24 134
59 59 -4 246

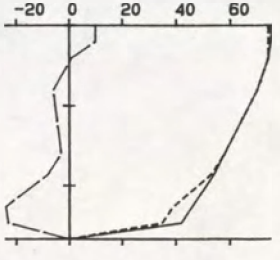

18.28 18.40 133
58 58 -6 248

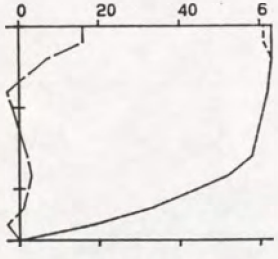

18.43 18.54 132
51 51 3 239

TOELICHTING OP DE VERTIKALEN

_____ V -------- VSIN _ _ _ _ VCOS

14.01 14.15 295 : BEGINTYD EINDTYD BODEMDIEPTE

100 10 92 265 : V VSIN VCOS R (GEM)

VERTIKALE SCHAAL : DIEPTE IN DM TOV WATEROPP.

HORIZONTALE SCHAAL: SNELHEDEN IN CM/S.

RIJKSWATERSTAAT
DIRECTIE ZEELAND
MEETDIENST

STROOMMETING : Nauw van Bath

RAAI : 2 DEELRAAI : NVT PUNT : 5 LOKATIE : WIJ1(-110)

X : 70848.00 Y : 378282.00

DATUM : 940622 CODE: 0108M

A3. 0002

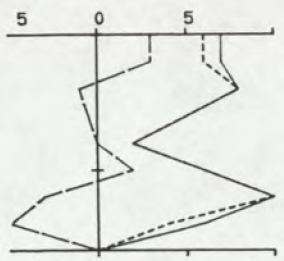

6.00 6.11 80
6 6 0 246

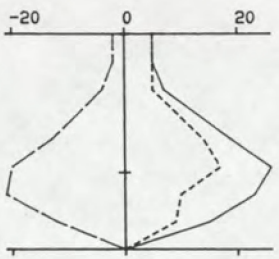

6.16 6.26 78
14 9 -10 291

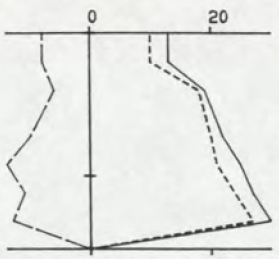

6.29 6.39 76
20 18 -9 269

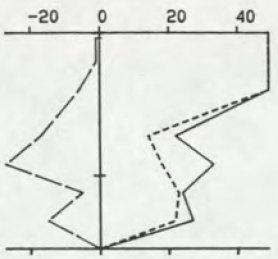

6.41 6.50 76
31 29 -10 262



6.54 7.03 72
31 30 -7 255

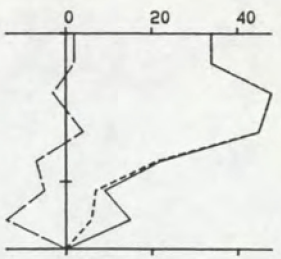

7.06 7.15 73
26 26 -3 248

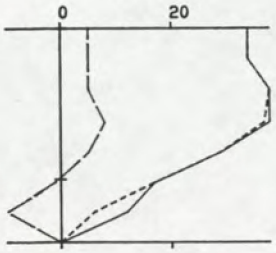

7.19 7.35 71
26 26 2 237

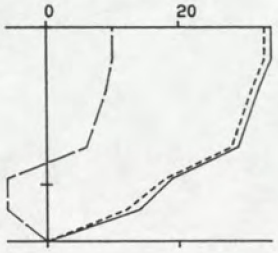

7.39 7.48 68
24 24 4 234

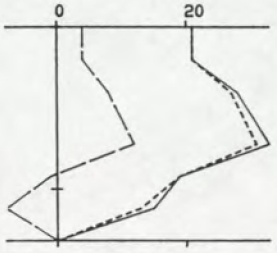

7.52 8.00 66
21 21 3 233

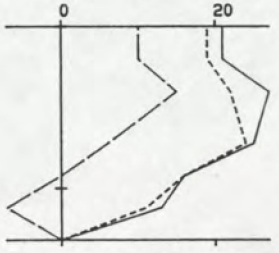

8.06 8.13 66
18 17 5 225

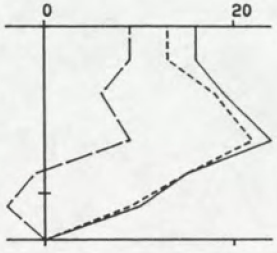

8.15 8.22 64
15 14 4 226

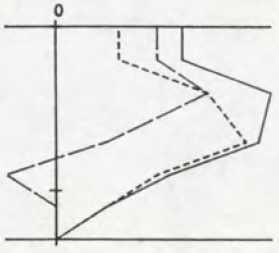

8.24 8.31 65
9 8 4 214

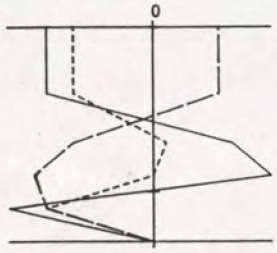

8.33 8.39 65
-4 -4 -2 37

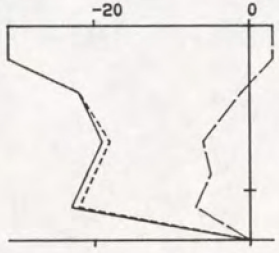

8.42 8.51 65
-21 -21 -3 55

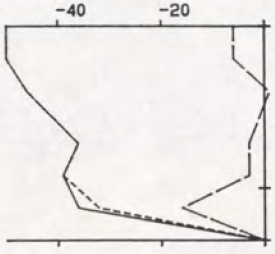

8.54 9.01 66
-39 -38 -5 55

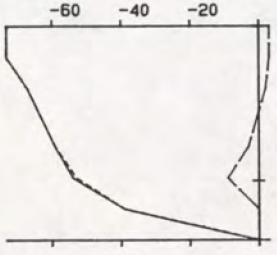

9.06 9.13 69
-56 -56 -1 61

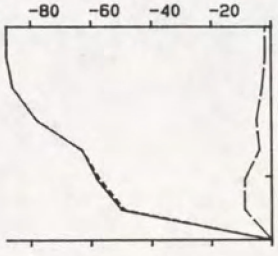

9.16 9.25 71
-67 -67 -5 58

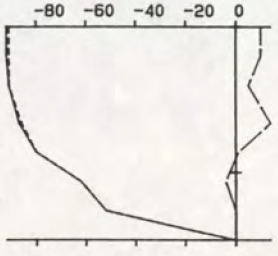

9.28 9.36 73
-73 -73 5 66

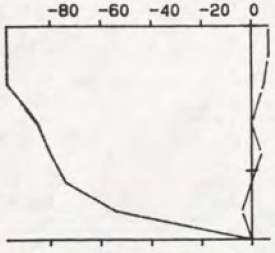

9.40 9.48 74
-78 -78 2 64

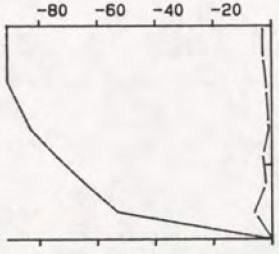

9.53 10.02 77
-73 -73 -3 60

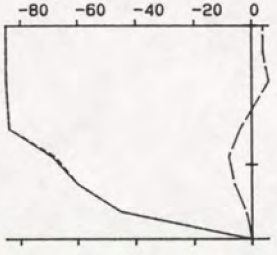

10.06 10.15 77
-69 -69 -1 61

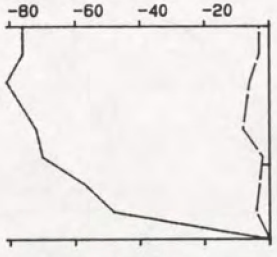

10.18 10.28 77
-64 -64 -4 58

TOELICHTING OP DE VERTIKALEN

_____ V -------- VSIN _ _ _ _ VCOS

14.01 14.15 295 : BEGINTYD EINDTYD BODEMDIEPTE

100 10 92 265 : V VSIN VCOS R (GEM)

VERTIKALE SCHAAL : DIEPTE IN DM TOV WATEROPP.

HORIZONTALE SCHAAL: SNELHEDEN IN CM/S.

RIJKSWATERSTAAT
DIRECTIE ZEELAND
MEETDIENST

STROOMMETING : Nauw van Bath

RAAI : 2 DEELRAAI : NVT PUNT : 6 LOKATIE : HOU1 (-95)

X : 70990.00 Y : 378036.00

DATUM : 940622 CODE: 0108M

A3. 0001

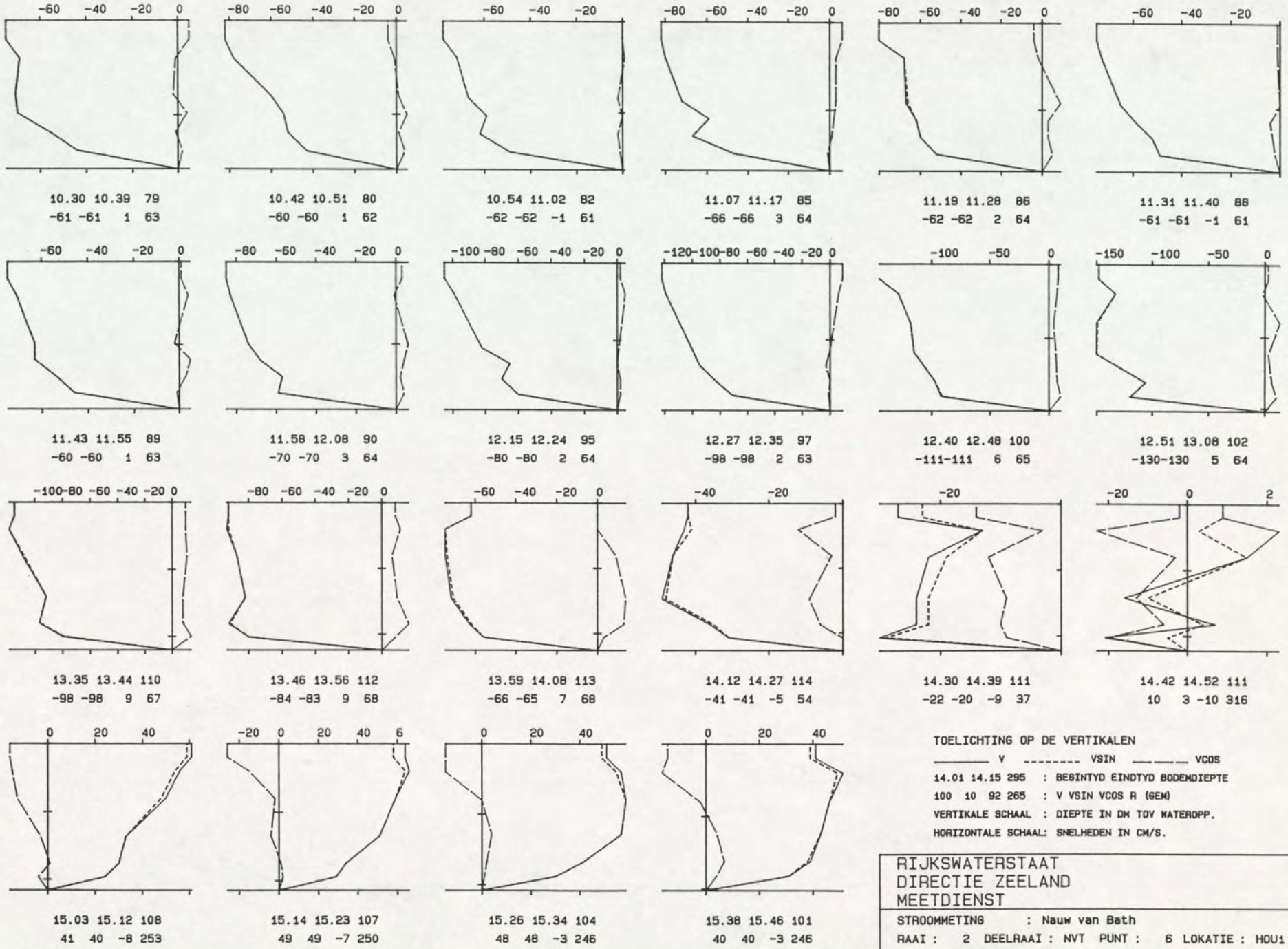

TOELICHTING OP DE VERTIKALEN

——— V - - - - - - - VSIN — — — VCOS

14.01 14.15 295 : BEGINTYD EINDTYD BODEMDIEPTE

100 10 92 265 : V VSIN VCOS R (GEM)

VERTIKALE SCHAAL : DIEPTE IN DM TOV WATEROPP.

HORIZONTALE SCHAAL: SNELHEDEN IN CM/S.

RIJKSWATERSTAAT
DIRECTIE ZEELAND
MEETDIENST

STROOMMETING : Nauw van Bath

RAAI : 2 DEELRAAI : NVT PUNT : 6 LOKATIE : HOU1 (-95)

X : 70990.00 Y : 378036.00

DATUM : 940622 CODE: 0108M

A3. 0002

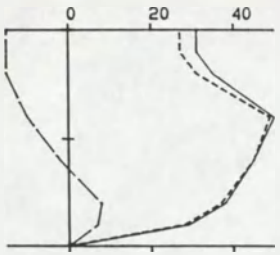

15.49 15.58 100
36 31 -5 250

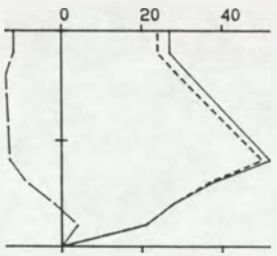

16.02 16.10 99
33 32 -9 256

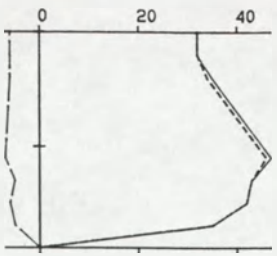

16.14 16.22 95
37 37 -6 251

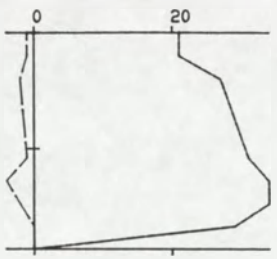

16.25 16.33 94
27 27 -2 245

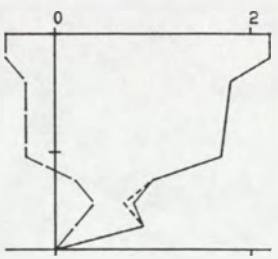

16.35 16.45 92
14 14 -1 247

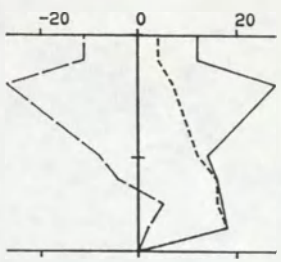

16.49 16.59 89
14 10 -9 283

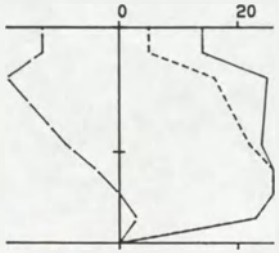

17.04 17.12 87
19 18 -8 267

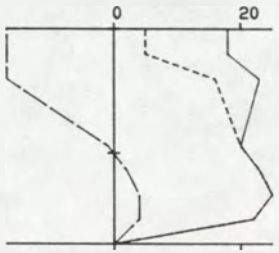

17.15 17.23 87
17 17 -6 261

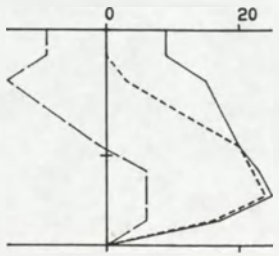

17.27 17.36 86
12 12 -3 255

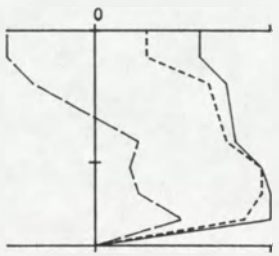

17.40 17.48 82
13 13 0 242

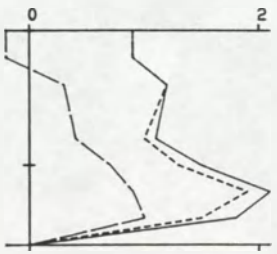

17.51 17.58 80
12 12 4 222

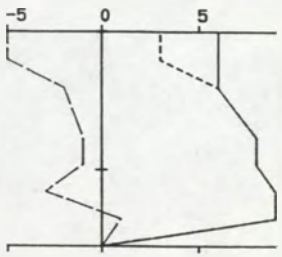

18.06 18.14 78
7 6 -2 258

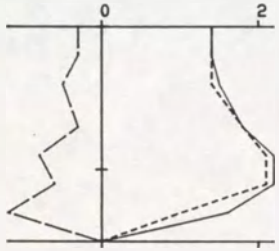

18.17 18.25 75
16 15 -5 262

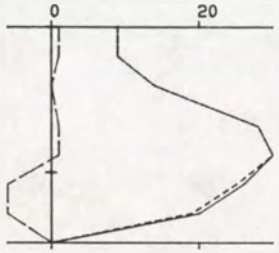

18.28 18.35 74
19 19 -1 245

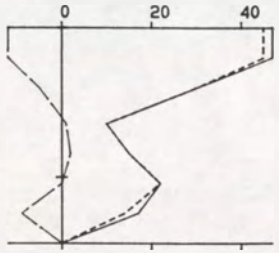

18.38 18.46 72
23 23 -4 252

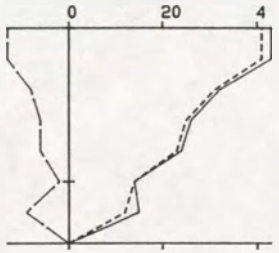

18.49 18.57 70
25 24 -7 259

TOELICHTING OP DE VERTIKALEN

_____ V - - - - - - - - VSIN _ _ _ _ _ VCOS

14.01 14.15 295 : BEGINTIJD EINDTIJD RICHTING

100 10 92 265 : V VSIN VCOS R (G)M

VERTIKALE SCHAAL : DIEPTE IN DM TOV WATEROPP.

HORIZONTALE SCHAAL: SNELHEDEN IN CM/S.

RIJKSWATERSTAAT
DIRECTIE ZEELAND
MEETDIENST

STROOMMETING : Nieuw van Both

RAAI : 2 DEELRAAI : NVT PUNT : 6 LOKATIE : HOU1(-95)

X : 70990.00 Y : 378016.00

DATUM : 940622 CODE: 0108M

A3. 0003

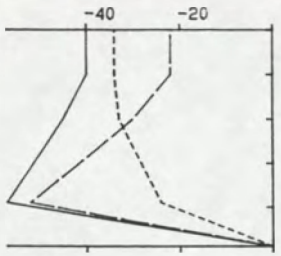

5.55 5.59 49
-41 -27 -31 13

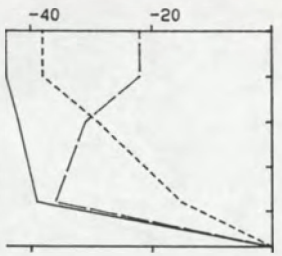

6.03 6.06 48
-36 -25 -26 15

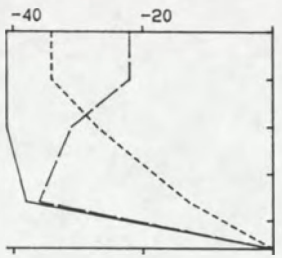

6.11 6.14 46
-34 -22 -26 13

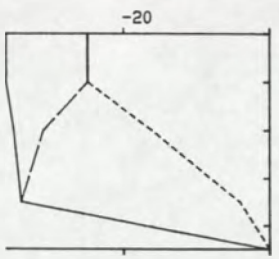

6.23 6.27 45
-30 -14 -26 0

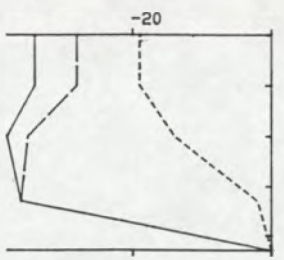

6.30 6.33 43
-31 -11 -29 353

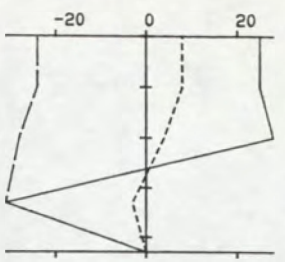

6.36 6.39 43
24 3 -24 325

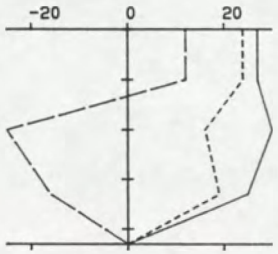

6.41 6.44 43
19 18 -7 263

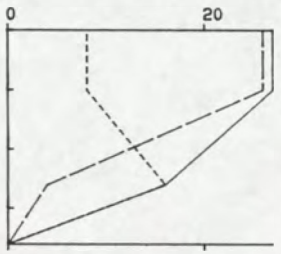

6.50 6.52 36
17 10 14 186

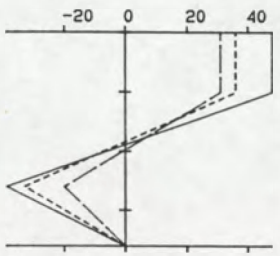

6.55 6.57 36
10 6 8 188

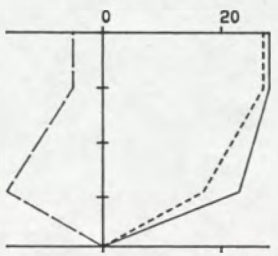

7.02 7.04 39
22 20 -8 265

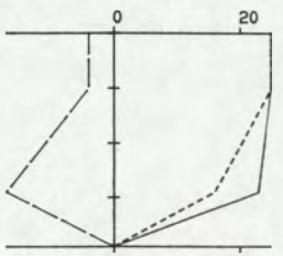

7.06 7.07 39
20 18 -8 266

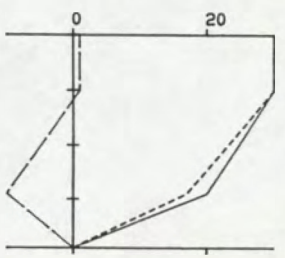

7.09 7.11 39
22 21 -3 251

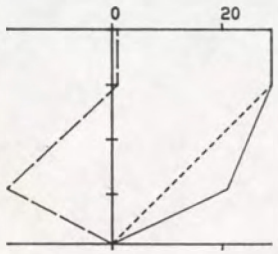

7.14 7.15 39
19 18 -7 262

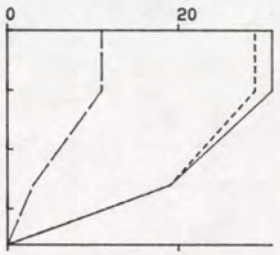

7.17 7.20 36
22 21 7 225

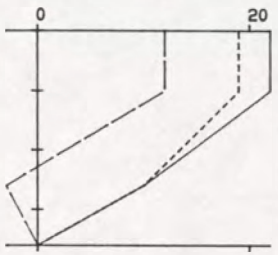

7.21 7.24 36
14 13 5 221

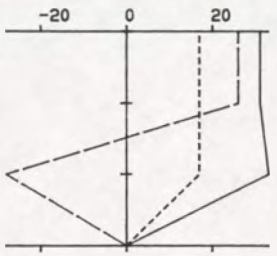

7.27 7.28 30
15 14 4 227

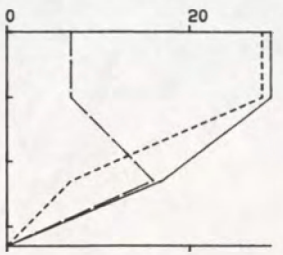

7.31 7.33 33
19 16 9 213

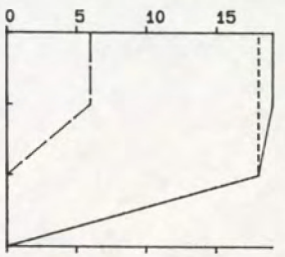

7.36 7.38 30
15 15 3 231

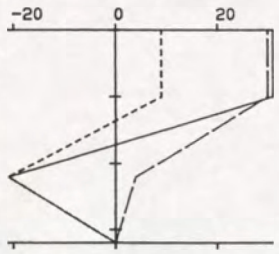

7.42 7.44 32
-17 -3 16 143

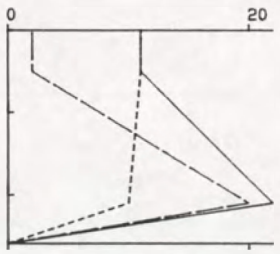

7.48 7.50 26
13 10 9 198

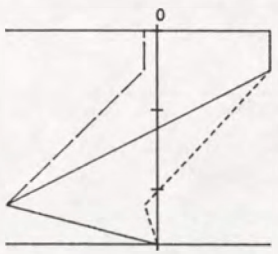

7.53 7.54 27
7 4 -5 295

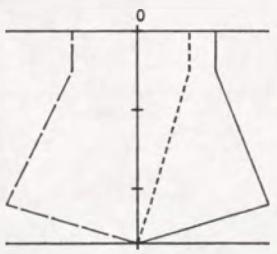

7.57 7.59 27
7 2 -7 312

TOELICHTING OP DE VERTIKALEN

_____ V - - - - - - - - VSIN _ _ _ _ _ VCOS

14.01 14.15 295 : BEGINTYD EINDTYD BODEMDIEPTE

100 10 92 265 : V VSIN VCOS R (GEM)

VERTIKALE SCHAAL : DIEPTE IN DM TOV WATEROPP.

HORIZONTALE SCHAAL: SNELHEDEN IN CM/S.

RIJKSWATERSTAAT
DIRECTIE ZEELAND
MEETDIENST

STROOMMETING : Nauw van Bath

RAAI : 2 DEELRAAI : NVT PUNT : 7 LOKATIE : Z7 (-516)

X : 71067.00 Y : 377840.00

DATUM : 940622 CODE: 0108M

A3. 0001

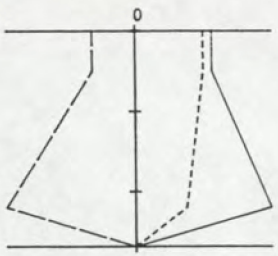

8.01 8.03 27
11 6 -9 295

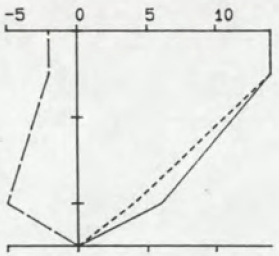

8.05 8.06 25
9 9 -3 261

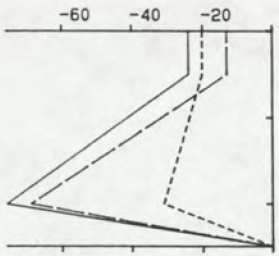

8.13 8.15 25
-41 -22 -34 5

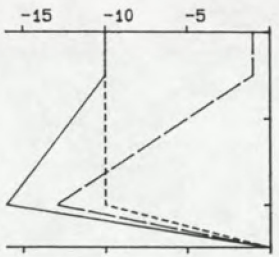

8.17 8.19 25
-11 -9 -6 30

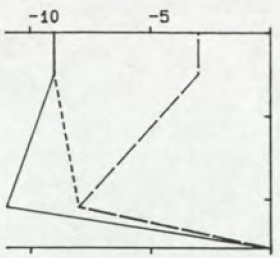

8.21 8.22 26
-9 -8 -5 31

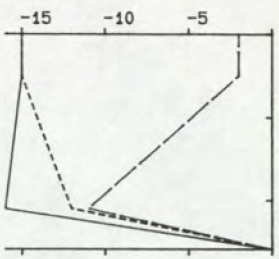

8.25 8.26 26
-13 -12 -5 38

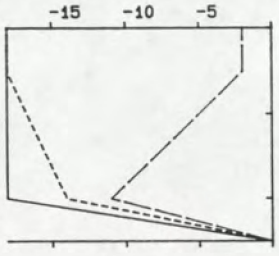

8.28 8.31 25
-16 -15 -5 42

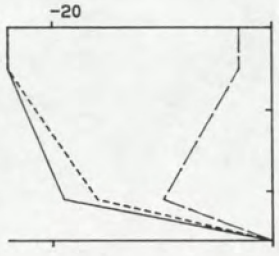

8.34 8.35 26
-19 -18 -6 45

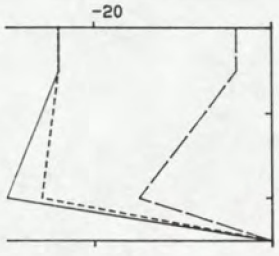

8.37 8.40 25
-24 -22 -8 42

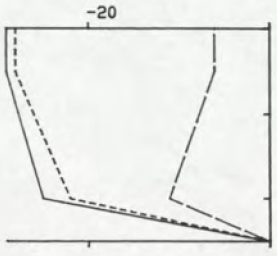

8.41 8.43 25
-24 -23 -7 44

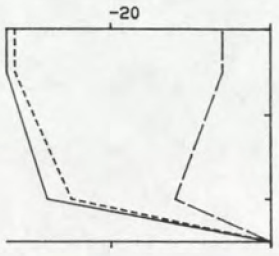

8.46 8.47 25
-27 -26 -8 45

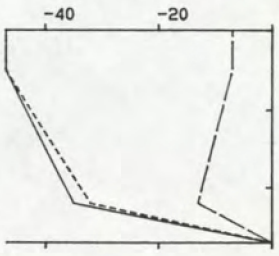

8.50 8.53 27
-38 -37 -9 48

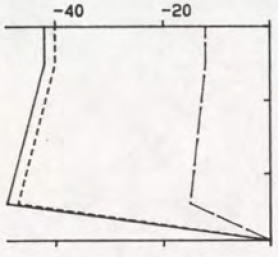

8.56 8.58 29
-41 -39 -12 45

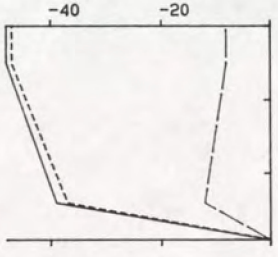

9.00 9.01 29
-40 -39 -9 49

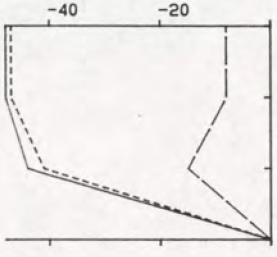

9.03 9.05 30
-38 -37 -9 48

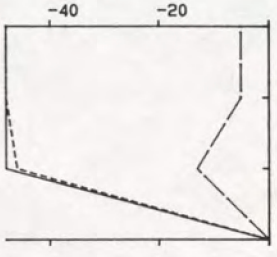

9.08 9.09 30
-40 -39 -7 52

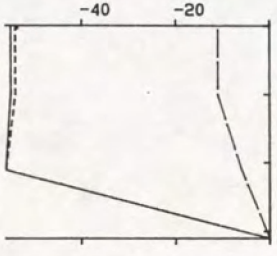

9.13 9.17 31
-47 -46 -8 53

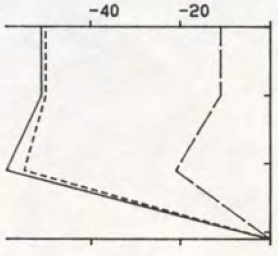

9.19 9.20 31
-45 -44 -13 46

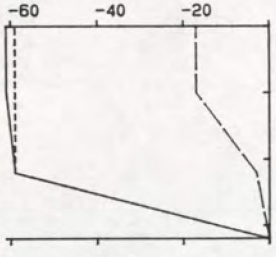

9.22 9.24 32
-51 -50 -10 51

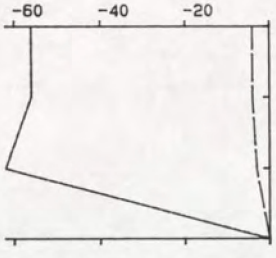

9.28 9.29 30
-49 -49 -3 58

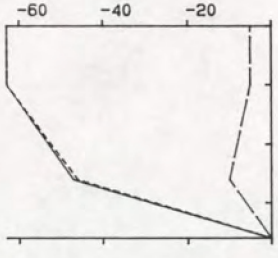

9.31 9.33 36
-48 -48 -6 55

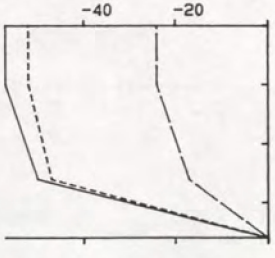

9.35 9.37 36
-47 -43 -18 39

TOELICHTING OP DE VERTIKALEN

_____ V - - - - - - - - VSIN _ _ _ _ _ VCOS

14.01 14.15 295 : BEGINTYD EINDTYD BODEMDIEPTE

100 10 92 265 : V VSIN VCOS R (GEM)

VERTIKALE SCHAAL : DIEPTE IN DM TOV WATEROPP.

HORIZONTALE SCHAAL: SNELHEDEN IN CM/S.

RIJKSWATERSTAAT
DIRECTIE ZEELAND
MEETDIENST

STROOMMETING : Nauw van Bath

RAAI : 2 DEELRAAI : NVT PUNT : 7 LOKATIE : Z7 (-516)

X : 71067.00 Y : 377840.00

DATUM : 940622 CODE: 0108M

A3. 0002

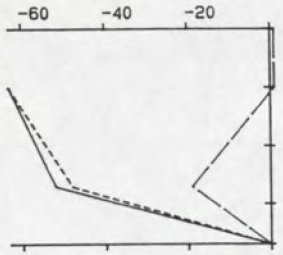

9.39 9.41 37
-49 -49 -6 55

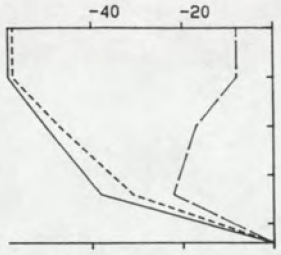

9.44 9.48 44
-43 -41 -13 44

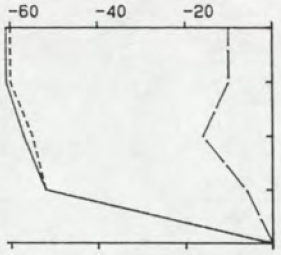

9.55 9.59 40
-50 -49 -9 51

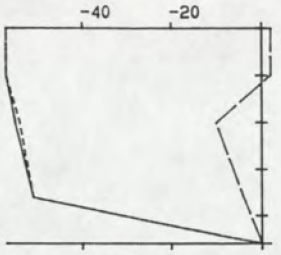

10.02 10.04 46
-48 -48 -3 58

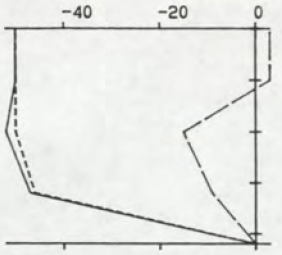

10.06 10.09 42
-43 -43 -5 55

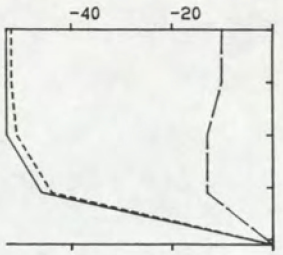

10.10 10.13 41
-45 -43 -10 49

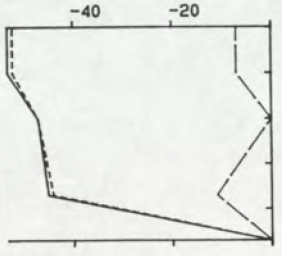

10.16 10.18 47
-43 -43 -5 55

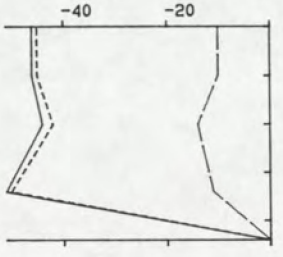

10.21 10.24 44
-42 -40 -10 48

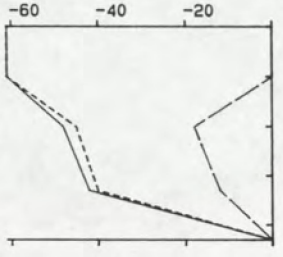

10.27 10.30 43
-45 -44 -8 52

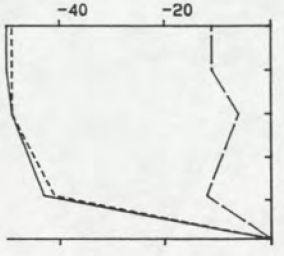

10.32 10.35 49
-43 -42 -9 50

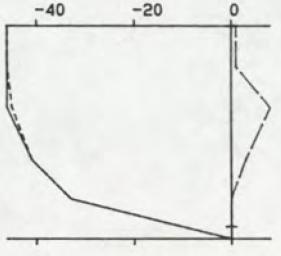

10.37 10.42 53
-38 -38 3 66

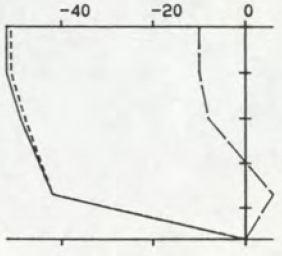

10.44 10.47 47
-42 -42 -4 57

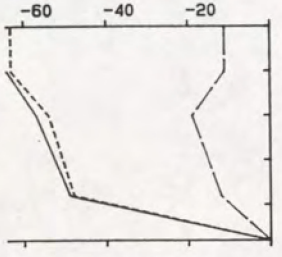

10.50 10.53 48
-51 -49 -12 48

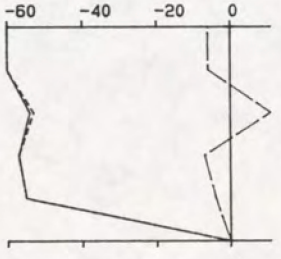

10.54 10.59 50
-51 -51 -2 60

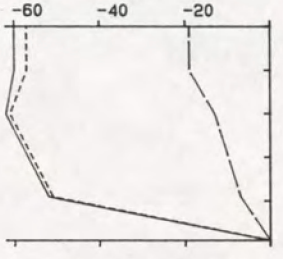

11.03 11.05 49
-52 -51 -12 49

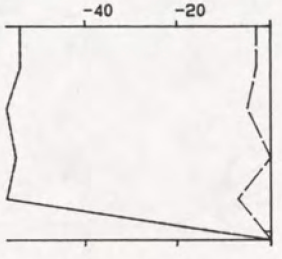

11.08 11.13 52
-50 -50 -3 58

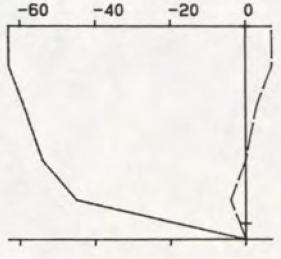

11.15 11.19 54
-51 -51 2 64

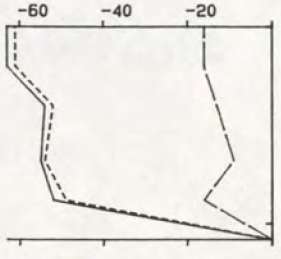

11.21 11.26 54
-51 -50 -12 48

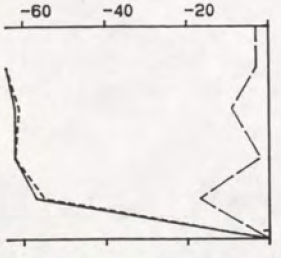

11.29 11.33 52
-55 -55 -6 55

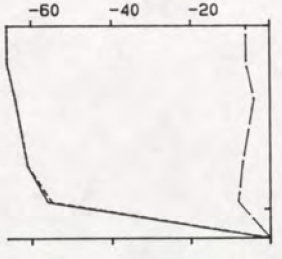

11.35 11.40 58
-57 -57 -6 56

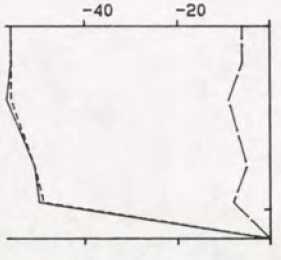

11.43 11.48 58
-49 -49 -6 55

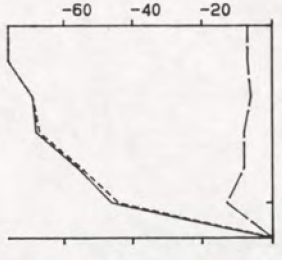

11.50 11.56 60
-59 -58 -8 55

TOELICHTING OP DE VERTIKALEN

_____ V -------- VSIN _ _ _ _ VCOS

14.01 14.15 295 : BEGINTYD EINDTYD BODEMDIEPTE

100 10 92 265 : V VSIN VCOS R (GEM)

VERTIKALE SCHAAL : DIEPTE IN DM TOV WATEROPP.

HORIZONTALE SCHAAL: SNELHEDEN IN CM/S.

RIJKSWATERSTAAT
DIRECTIE ZEELAND
MEETDIENST

STROOMMETING : Nauw van Bath

RAAI : 2 DEELRAAI : NVT PUNT : 7 LOKATIE : Z7 (-516)

X : 71067.00 Y : 377840.00

DATUM : 940622 CODE: 0108M

A3. 0003

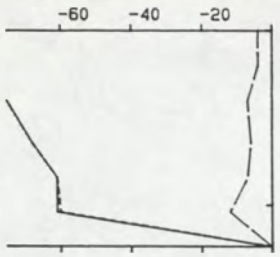

12.00 12.07 62
-63 -63 -6 56

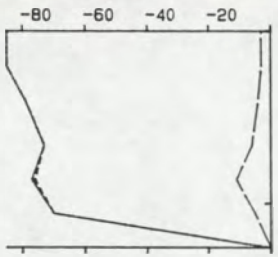

12.10 12.18 63
-71 -71 -5 58

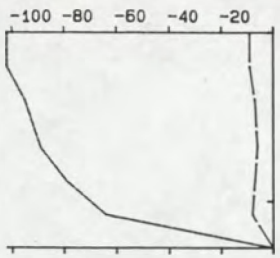

12.21 12.27 64
-81 -81 -7 57

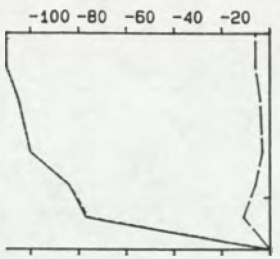

12.29 12.35 66
-90 -90 -5 59

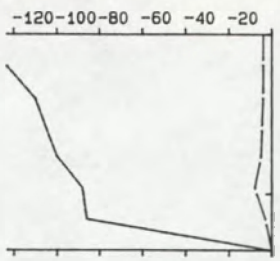

12.37 12.43 68
-96 -96 -4 59

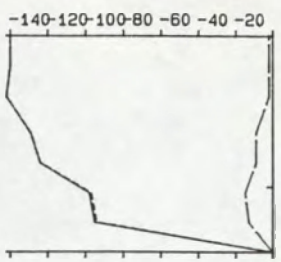

12.46 12.53 72
-115 -114 -7 58

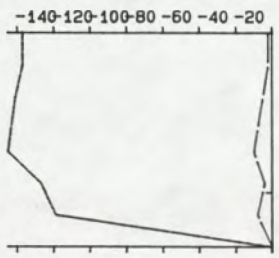

12.56 13.02 67
-125 -125 -5 60

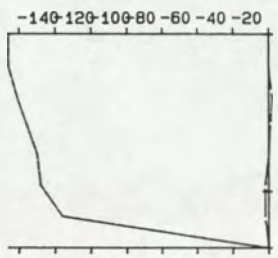

13.04 13.10 68
-124 -124 0 62

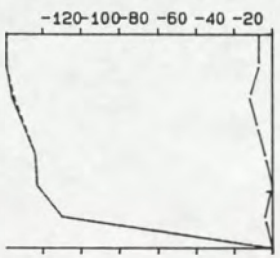

13.12 13.18 68
-118 -118 -5 59

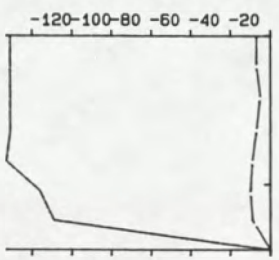

13.23 13.31 72
-117 -117 -7 58

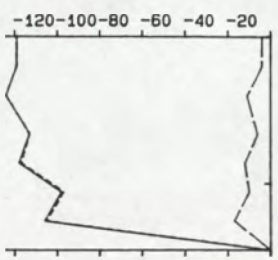

13.33 13.40 73
-106 -105 -9 57

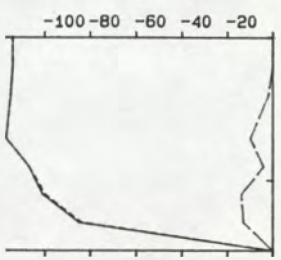

13.43 13.50 75
-100 -100 -6 58

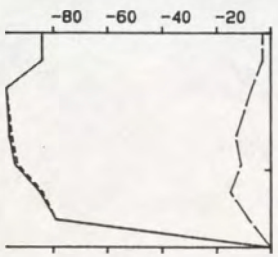

13.52 13.59 78
-84 -83 -9 56

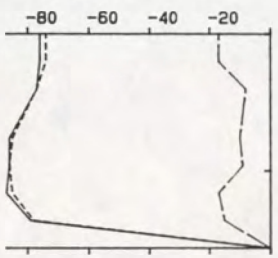

14.02 14.10 78
-76 -75 -12 53

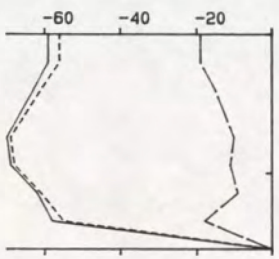

14.12 14.19 77
-59 -58 -13 49

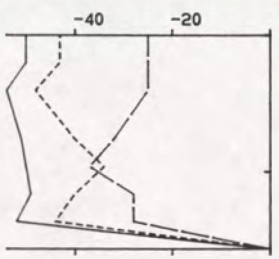

14.22 14.29 78
-48 -39 -27 27

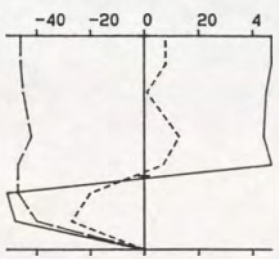

14.31 14.42 76
-42 -1 -42 334

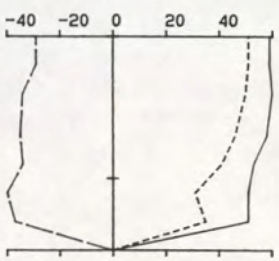

14.46 14.54 75
52 40 -32 280

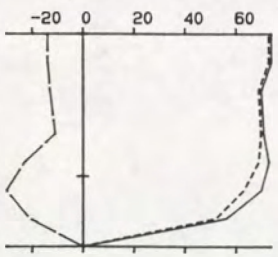

14.58 15.06 75
64 62 -17 257

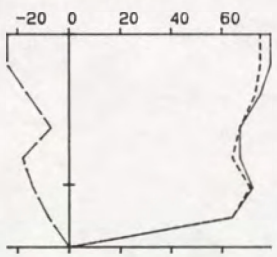

15.07 15.15 71
66 65 -14 254

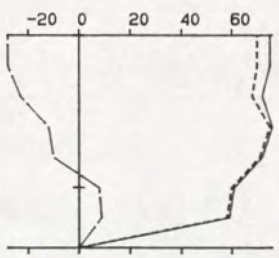

15.17 15.25 70
63 62 -10 251

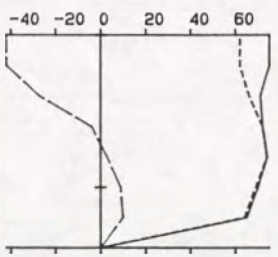

15.27 15.34 70
63 63 -10 251

TOELICHTING OP DE VERTIKALEN

———— V -------- VSIN — — — — VCOS

14.01 14.15 295 : BEGINTYD EINDTYD BODEMDIEPTE

100 10 92 265 : V VSIN VCOS R (GEM)

VERTIKALE SCHAAL : DIEPTE IN DM TOV WATEROPP.

HORIZONTALE SCHAAL: SNELHEDEN IN CM/S.

RIJKSWATERSTAAT
DIRECTIE ZEELAND
MEETDIENST

STROOMMETING : Nauw van Bath

RAAI : 2 DEELRAAI : NVT PUNT : 7 LOKATIE : Z7 (-516)

X : 71067.00 Y : 377840.00

DATUM : 940622 CODE: 0108M

A3. 0004

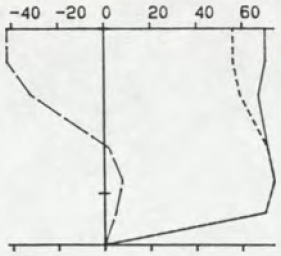

15.36 15.42 66
62 60 -13 255

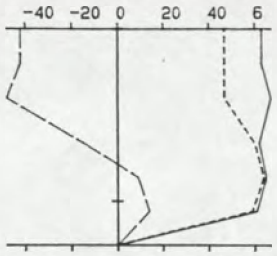

15.46 15.52 63
53 50 -18 262

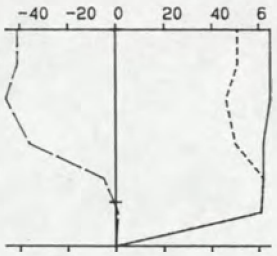

15.54 16.01 63
55 49 -25 269

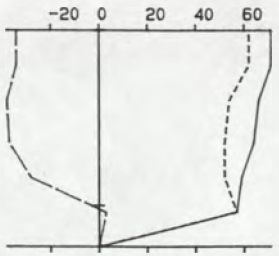

16.03 16.09 62
57 51 -26 268

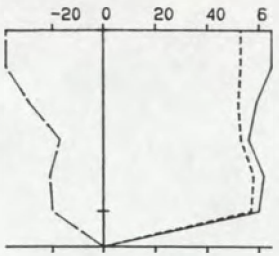

16.13 16.19 60
55 50 -24 268

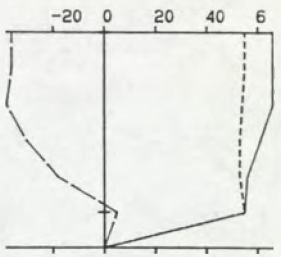

16.21 16.29 60
54 50 -23 266

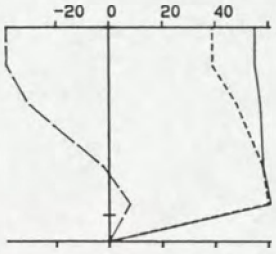

16.31 16.35 57
49 46 -17 262

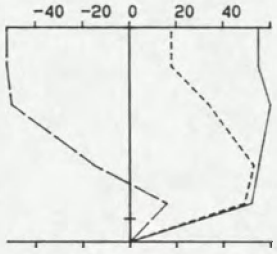

16.37 16.42 56
43 34 -26 280

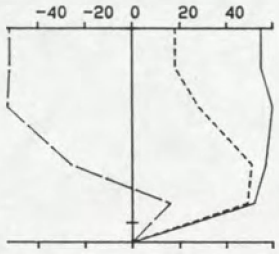

16.44 16.49 55
43 32 -29 285

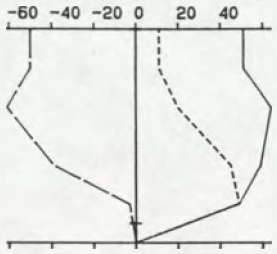

16.51 16.56 55
46 27 -37 296

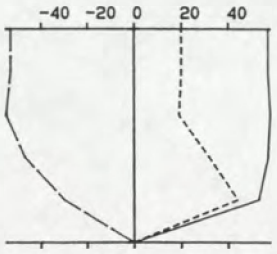

16.59 17.04 50
49 25 -42 301

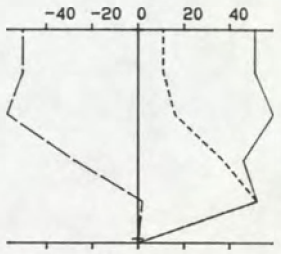

17.09 17.15 51
40 24 -32 285

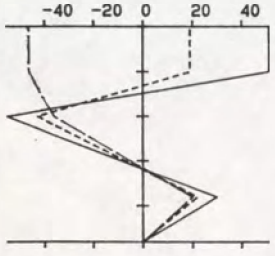

17.21 17.25 48
-19 0 -19 333

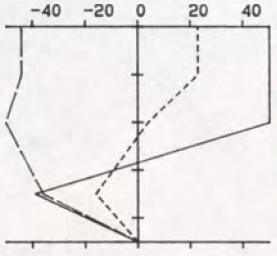

17.31 17.35 45
39 4 -39 326

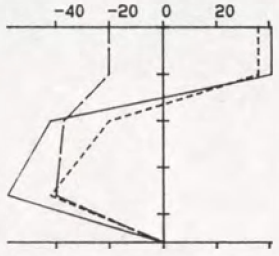

17.37 17.40 46
-29 -6 -28 344

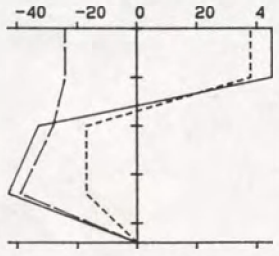

17.43 17.46 44
27 4 -26 324

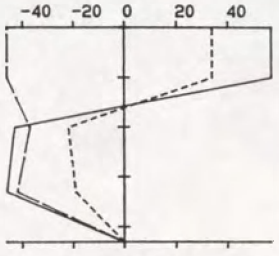

17.48 17.51 43
37 1 -37 331

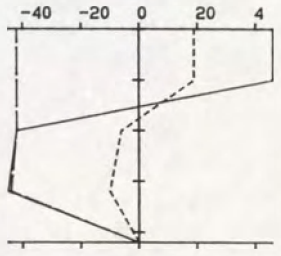

17.53 17.56 42
38 3 -38 328

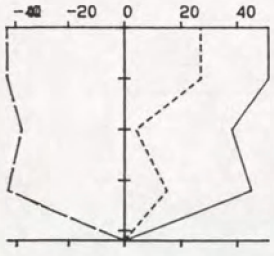

17.59 18.02 42
39 15 -37 310

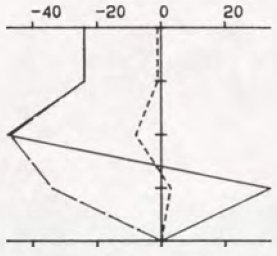

18.04 18.07 40
-29 -2 -29 335

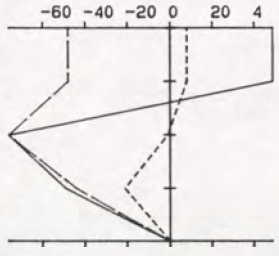

18.09 18.12 40
-48 -3 -48 335

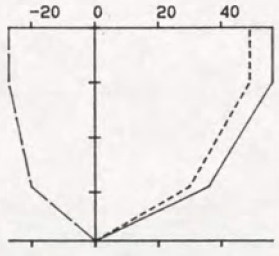

18.14 18.15 39
41 36 -21 272

TOELICHTING OP DE VERTIKALEN

——— V - - - - - - - - VSIN — — — — VCOS

14.01 14.15 295 : BEGINTYD EINDTYD BODEMDIEPTE

100 10 92 265 : V VSIN VCOS R (GEM)

VERTIKALE SCHAAL : DIEPTE IN DM TOV WATEROPP.

HORIZONTALE SCHAAL: SNELHEDEN IN CM/S.

RIJKSWATERSTAAT
DIRECTIE ZEELAND
MEETDIENST

STROOMMETING : Nauw van Bath

RAAI : 2 DEELRAAI : NVT PUNT : 7 LOKATIE : Z7 (-516)

X : 71067.00 Y : 377840.00

DATUM : 940622 CODE: 0108M

A3. 0005

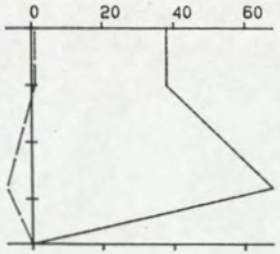

18.17 18.18 38
44 44 -2 245

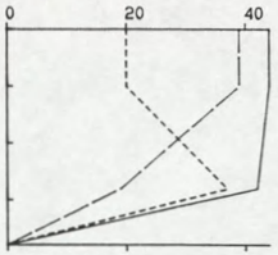

18.20 18.22 38
36 24 27 194

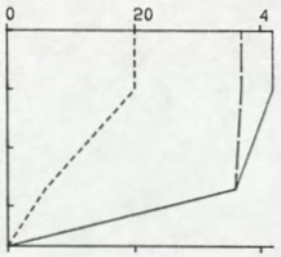

18.24 18.26 37
34 12 32 173

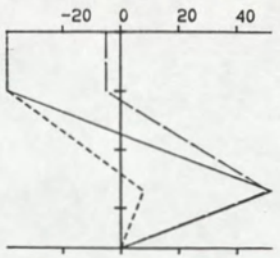

18.28 18.29 37
-23 -17 16 106

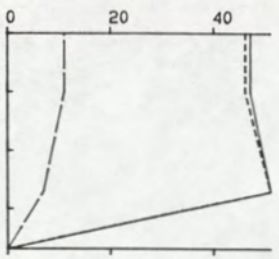

18.32 18.33 37
42 42 8 231

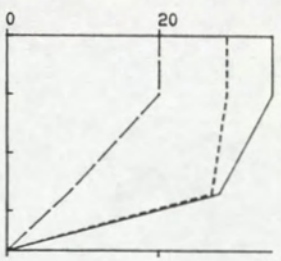

18.35 18.36 37
28 24 13 214

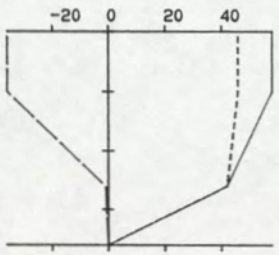

18.39 18.40 36
42 38 -18 268

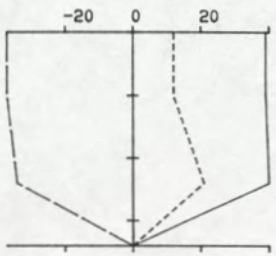

18.42 18.45 34
33 13 -31 308

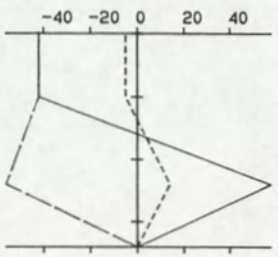

18.47 18.49 34
41 2 -41 329

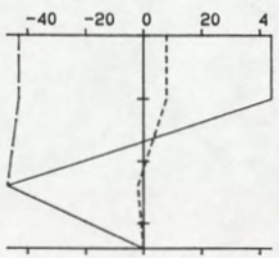

18.51 18.52 34
38 3 -38 327

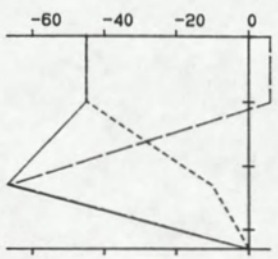

18.54 18.56 33
-33 -26 -20 24

TOELICHTING OP DE VERTIKALEN

_____ V -------- VSIN _ _ _ _ VCOS

14.01 14.15 295 : BEGINTYD EINDTYD BODEMDIEPTE

100 10 92 265 : V VSIN VCOS R (GEM)

VERTIKALE SCHAAL : DIEPTE IN DM TOV WATEROPP.

HORIZONTALE SCHAAL: SNELHEDEN IN CM/S.

RIJKSWATERSTAAT
DIRECTIE ZEELAND
MEETDIENST

STROOMMETING : Nauw van Bath

RAAI : 2 DEELRAAI : NVT PUNT : 7 LOKATIE : Z7 (-516)

X : 71067.00 Y : 377840.00

DATUM : 940622 CODE: 0108M

A3. 0006

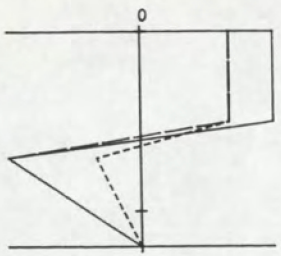

6.07 6.09 12
1 1 0 232

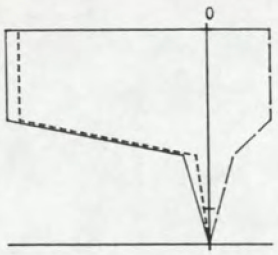

6.16 6.18 12
-8 -8 3 84

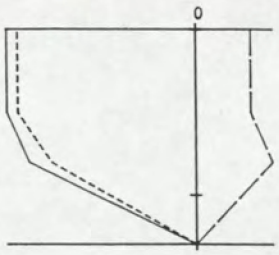

10.06 10.07 13
-13 -12 5 83

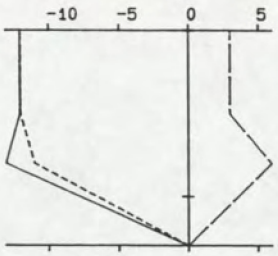

10.09 10.11 13
-10 -9 3 82

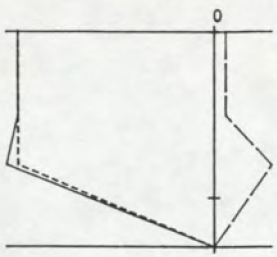

10.13 10.14 13
-14 -14 2 70

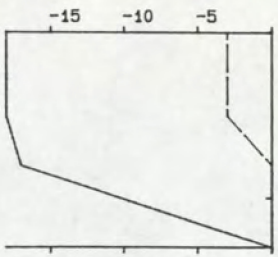

10.16 10.17 13
-14 -14 -2 56

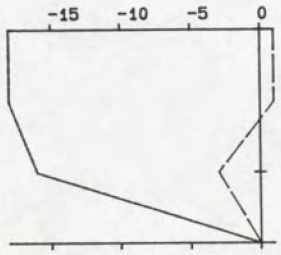

10.19 10.20 15
-14 -14 -1 60

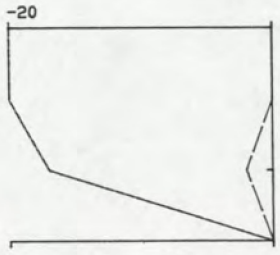

10.21 10.22 15
-16 -16 -1 60

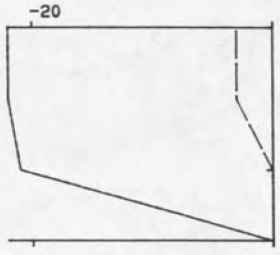

10.24 10.25 15
-18 -18 -2 57

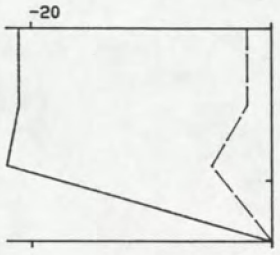

10.27 10.28 14
-18 -18 -3 54

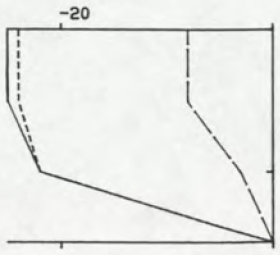

10.30 10.31 15
-20 -19 -5 47

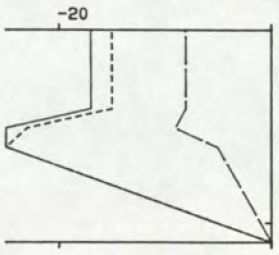

10.33 10.37 11
-16 -15 -5 42

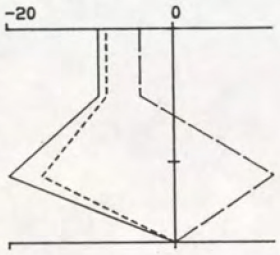

10.39 10.40 16
-10 -10 2 75

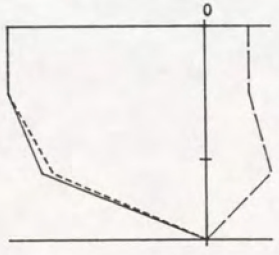

10.41 10.42 16
-14 -14 4 78

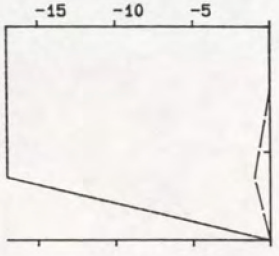

10.44 10.45 17
-15 -15 0 61

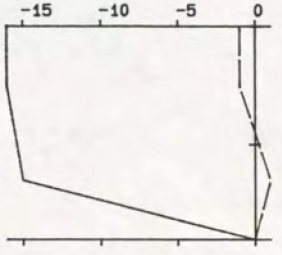

10.47 10.48 18
-13 -13 0 61

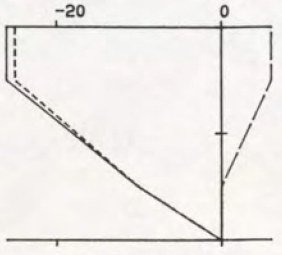

10.50 10.52 20
-17 -16 3 72

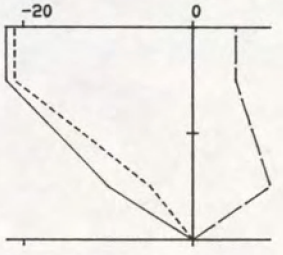

10.53 10.54 20
-14 -12 6 87

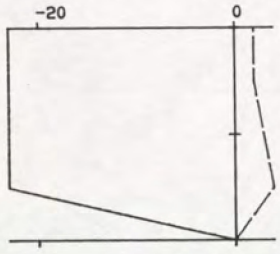

10.57 10.58 20
-20 -20 3 69

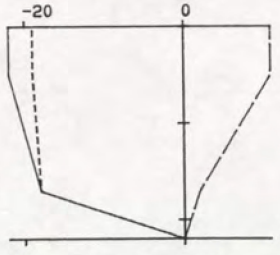

10.59 11.01 22
-18 -16 6 83

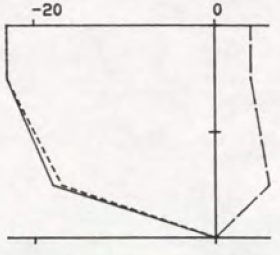

11.04 11.05 20
-18 -18 4 75

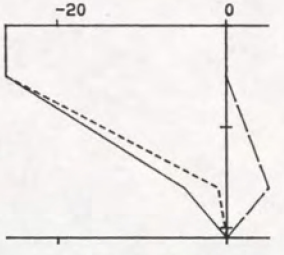

11.09 11.11 21
-14 -13 2 70

TOELICHTING OP DE VERTIKALEN

_____ V - - - - - - - - VSIN _ _ _ _ VCOS

14.01 14.15 295 : BEGINTYD EINDTYD BODEMDIEPTE

100 10 92 265 : V VSIN VCOS R (GEM)

VERTIKALE SCHAAL : DIEPTE IN DM TOV WATEROPP.

HORIZONTALE SCHAAL: SNELHEDEN IN CM/S.

RIJKSWATERSTAAT
DIRECTIE ZEELAND
MEETDIENST

STROOMMETING : Nauw van Bath

RAAI : 2 DEELRAAI : NVT PUNT : 8 LOKATIE : SIE1 (-102)

X : 71200.00 Y : 377626.00

DATUM : 940622 CODE: 0108M

A3. 0001

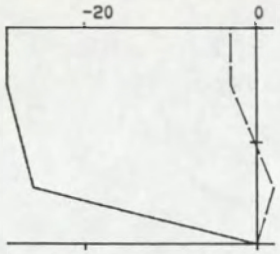

11.13 11.14 19
-24 -24 -1 60

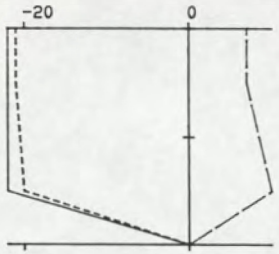

11.16 11.18 20
-19 -18 7 84

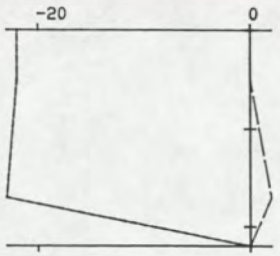

11.20 11.22 22
-20 -20 1 64

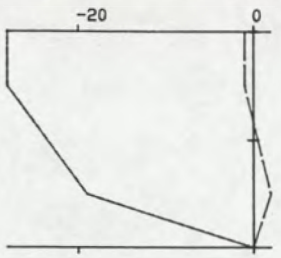

11.24 11.26 20
-21 -21 0 63

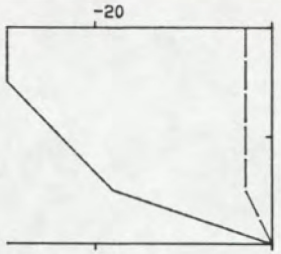

11.27 11.29 20
-22 -22 -3 55

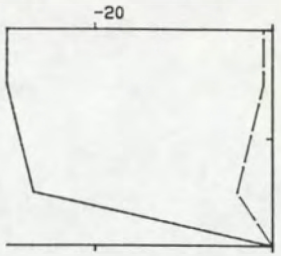

11.31 11.32 20
-25 -25 -2 57

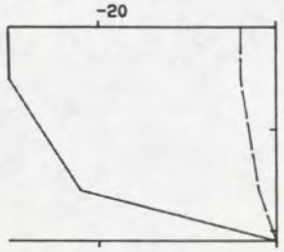

11.35 11.36 21
-24 -23 -3 55

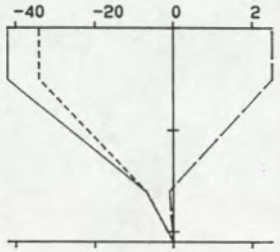

11.38 11.39 21
-23 -20 12 94

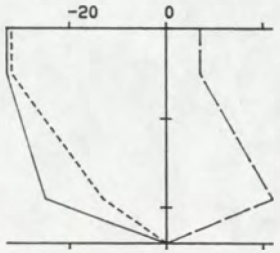

11.41 11.43 24
-24 -21 12 92

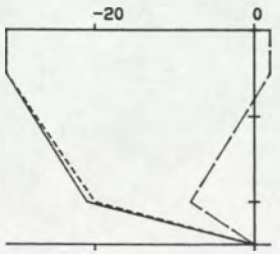

11.45 11.47 25
-24 -24 -2 57

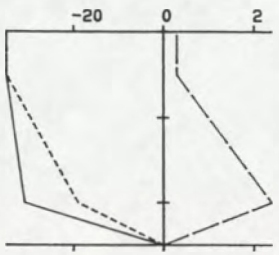

11.49 11.50 25
-27 -25 11 86

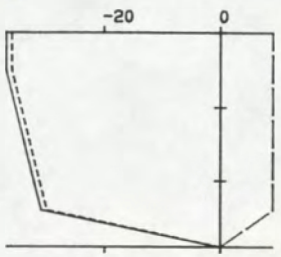

12.06 12.07 29
-32 -30 8 77

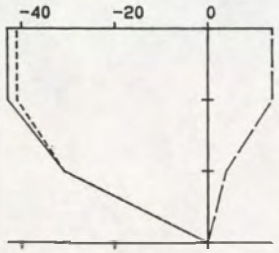

12.10 12.11 30
-32 -31 8 77

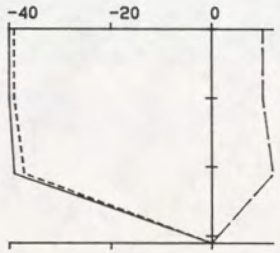

12.13 12.15 31
-33 -32 9 78

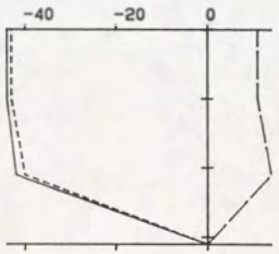

12.18 12.20 31
-37 -35 10 78

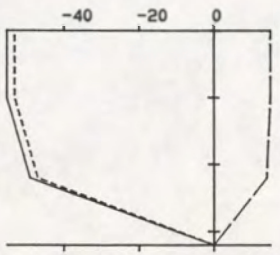

12.23 12.26 32
-44 -43 12 78

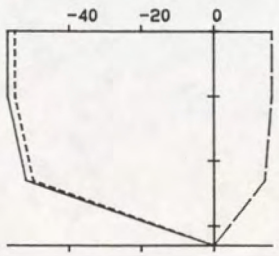

12.28 12.30 33
-47 -45 13 78

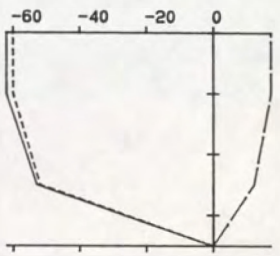

12.33 12.35 35
-50 -49 13 77

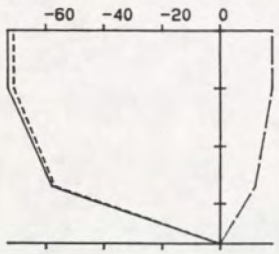

12.38 12.40 37
-58 -56 13 75

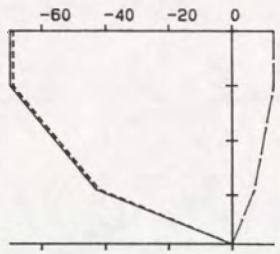

12.42 12.45 39
-51 -50 9 72

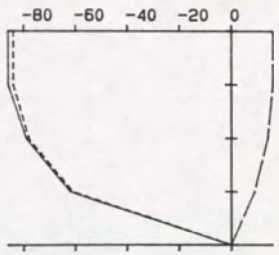

12.48 12.51 40
-67 -66 12 72

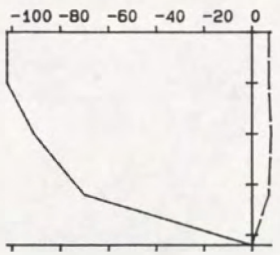

12.55 12.57 42
-79 -79 6 67

TOELICHTING OP DE VERTIKALEN

_____ V - - - - - - - - VSIN _ _ _ _ _ VCOS

14.01 14.15 295 : BEGINTYD EINDTYD BODEMDIEPTE

100 10 92 265 : V VSIN VCOS R (GEM)

VERTIKALE SCHAAL : DIEPTE IN DM TOV WATEROPP.

HORIZONTALE SCHAAL: SNELHEDEN IN CM/S.

RIJKSWATERSTAAT
DIRECTIE ZEELAND
MEETDIENST

STROOMMETING : Nauw van Bath

RAAI : 2 DEELRAAI : NVT PUNT : 8 LOKATIE : SIE1 (-102)

X : 71200.00 Y : 377626.00

DATUM : 940622 CODE: 0108M

A3. 0002

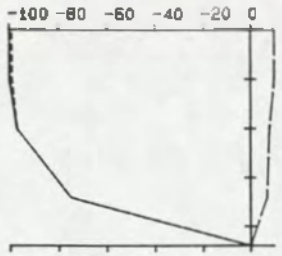

13.01 13.05 44
-81 -81 8 67

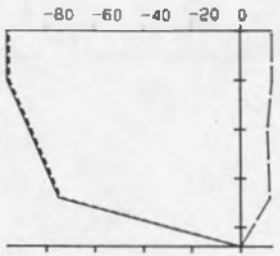

13.07 13.11 44
-77 -76 11 70

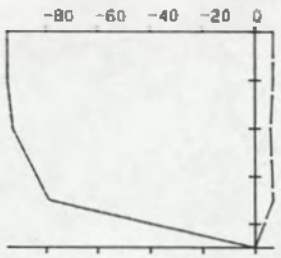

13.15 13.19 45
-80 -79 6 66

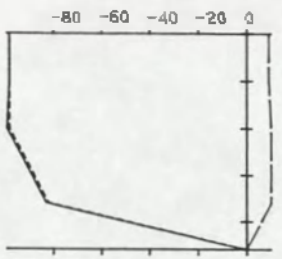

13.22 13.25 46
-83 -83 9 68

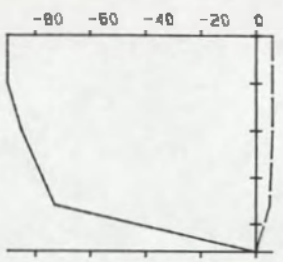

13.27 13.30 46
-74 -74 5 66

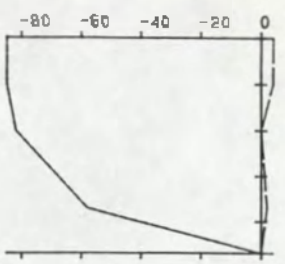

13.33 13.37 47
-67 -67 2 64

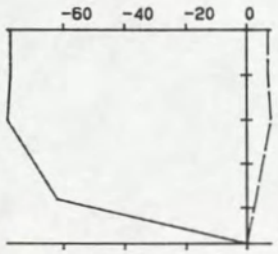

13.39 13.43 48
-65 -65 5 67

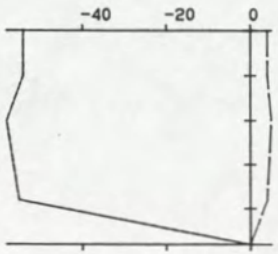

13.45 13.49 48
-50 -50 4 66

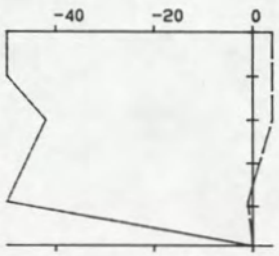

13.53 13.57 49
-43 -43 2 65

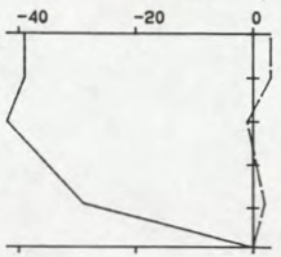

14.01 14.04 49
-33 -33 1 64

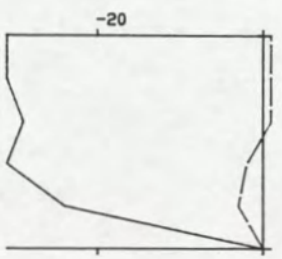

14.07 14.13 50
-26 -26 -1 61

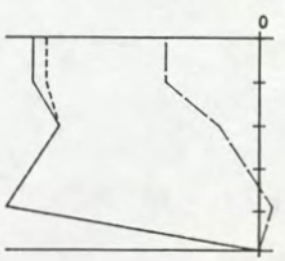

14.15 14.18 49
-15 -15 -3 52

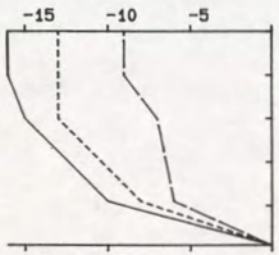

14.20 14.23 49
-12 -10 -7 29

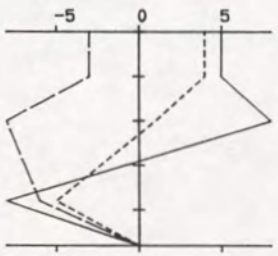

14.25 14.28 48
5 0 -5 331

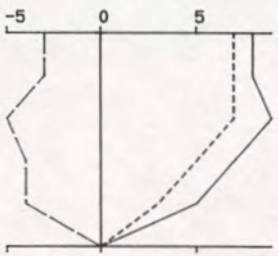

14.30 14.35 50
6 5 -4 276

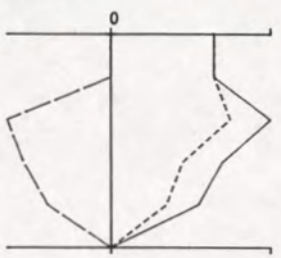

14.37 14.44 50
12 10 -6 274

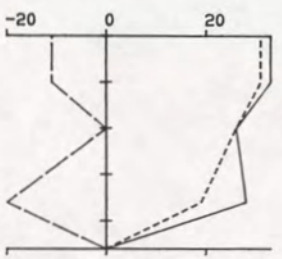

14.47 14.50 46
25 23 -9 264

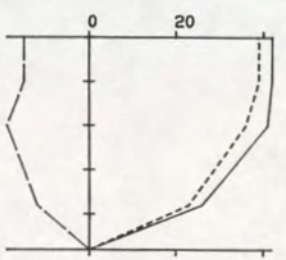

14.54 14.56 48
32 29 -14 267

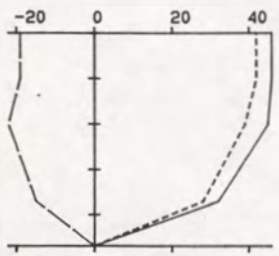

14.58 15.01 47
37 33 -17 269

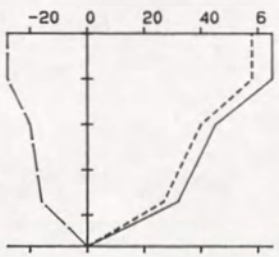

15.03 15.06 47
42 38 -19 269

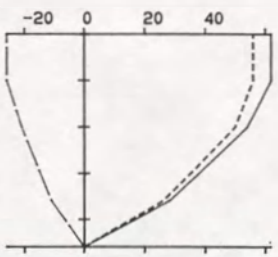

15.08 15.12 46
43 40 -18 266

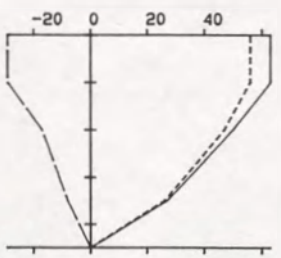

15.15 15.18 45
42 39 -17 265

TOELICHTING OP DE VERTIKALEN

——— V - - - - - - - VSIN _ _ _ _ _ VCOS

14.01 14.15 295 : BEGINTYD EINDTYD BODEMDIEPTE

100 10 92 265 : V VSIN VCOS R (DEM)

VERTIKALE SCHAAL : DIEPTE IN DM TOV WATEROPP.

HORIZONTALE SCHAAL: SNELHEDEN IN CM/S.

RIJKSWATERSTAAT
DIRECTIE ZEELAND
MEETDIENST

STROOMMETING : Nauw van Bath

RAAI : 2 DEELRAAI : NVT PUNT : 8 LOKATIE : SIE1 (-102)

X : 71200.00 Y : 377626.00

DATUM : 940622 CODE: 0108M

A3. 0003

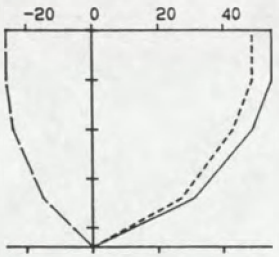

15.20 15.24 44
41 36 -20 271

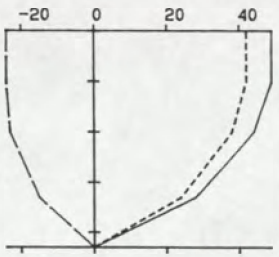

15.26 15.29 43
36 31 -19 273

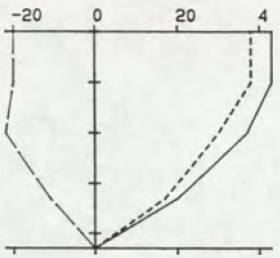

15.31 15.34 43
30 26 -16 273

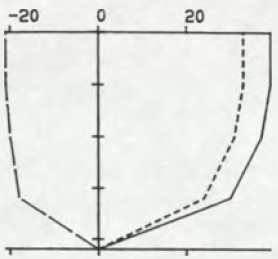

15.36 15.39 42
31 26 -17 276

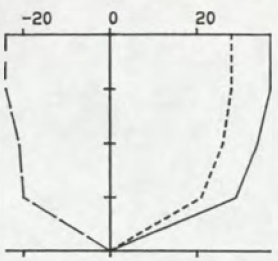

15.40 15.44 40
29 22 -19 283

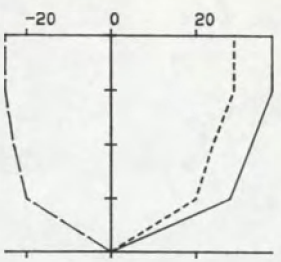

15.46 15.49 40
30 22 -20 285

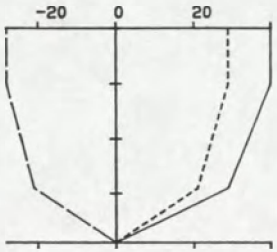

15.52 15.54 39
31 22 -22 286

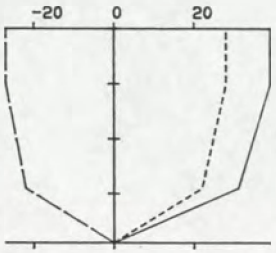

15.55 15.57 39
31 22 -22 286

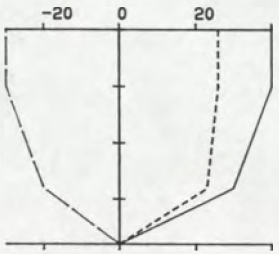

15.59 16.00 38
31 21 -22 288

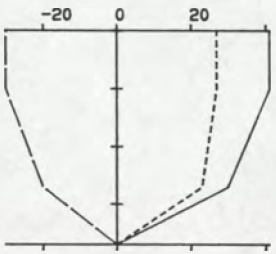

16.03 16.04 37
31 22 -22 288

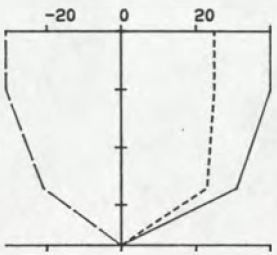

16.06 16.08 37
31 21 -23 290

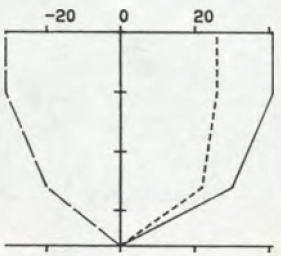

16.10 16.12 36
31 21 -23 289

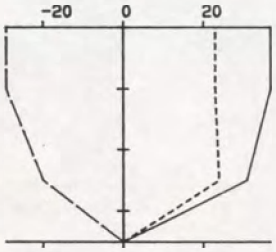

16.14 16.15 35
30 20 -22 289

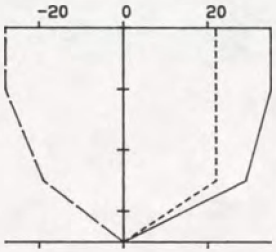

16.18 16.20 35
28 19 -21 290

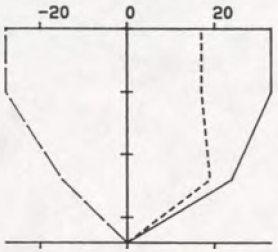

16.22 16.23 34
25 15 -19 294

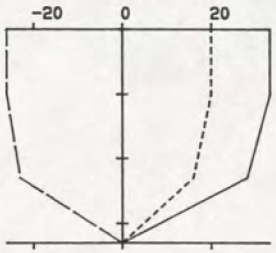

16.26 16.28 33
26 16 -21 295

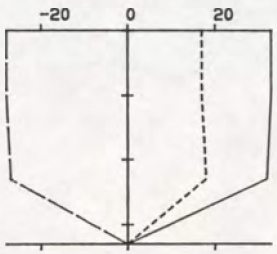

16.30 16.31 33
28 15 -23 300

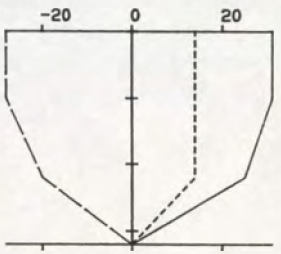

16.35 16.38 32
24 12 -21 302

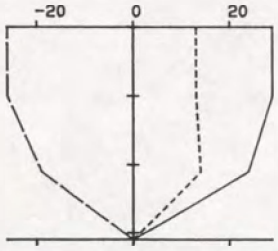

16.41 16.44 31
22 11 -19 302

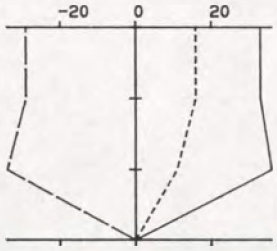

16.46 16.48 30
28 12 -26 308

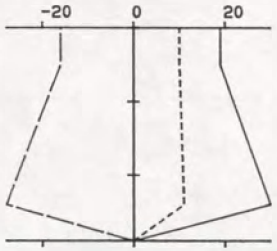

16.51 16.53 29
22 10 -20 306

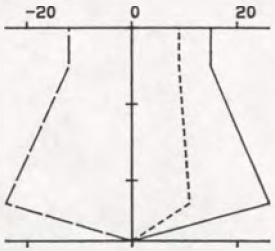

16.56 16.58 28
18 9 -16 302

TOELICHTING OP DE VERTIKALEN

———— V - - - - - - - - VSIN ———— VCOS

14.01 14.15 295 : BEGINTYD EINDTYD BODEMDIEPTE

100 10 92 265 : V VSIN VCOS R (GEM)

VERTIKALE SCHAAL : DIEPTE IN DM TOV WATEROPP.

HORIZONTALE SCHAAL: SNELHEDEN IN CM/S.

RIJKSWATERSTAAT
DIRECTIE ZEELAND
MEETDIENST

STROOMMETING : Nauw van Bath

RAAI : 2 DEELRAAI : NVT PUNT : 8 LOKATIE : SIE1 (-102)

X : 71200.00 Y : 377626.00

DATUM : 940622 CODE: 0108M

A3. 0004

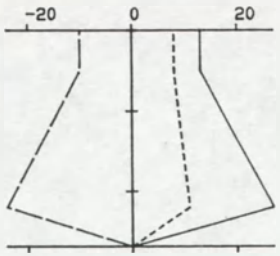

17.00 17.02 27
17 8 -15 302

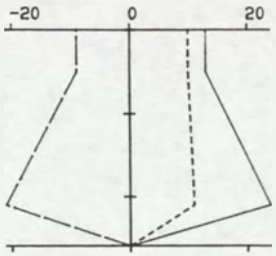

17.04 17.06 26
16 9 -13 296

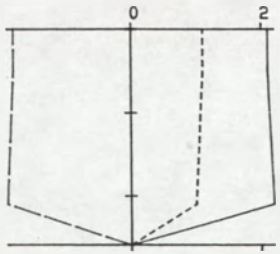

17.08 17.10 26
19 10 -17 302

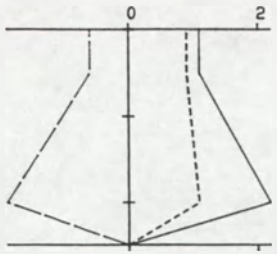

17.12 17.14 25
14 9 -11 292

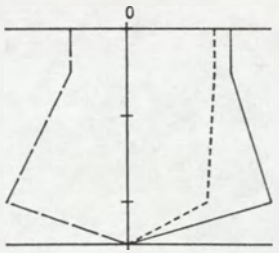

17.16 17.18 25
13 10 -10 287

TOELICHTING OP DE VERTIKALEN

_____ V -------- VSIN _ _ _ _ VCOS

14.01 14.15 295 : BEGINTYD EINDTYD BODEMDIEPTE

100 10 92 265 : V VSIN VCOS R (GEM)

VERTIKALE SCHAAL : DIEPTE IN DM TOV WATEROPP.

HORIZONTALE SCHAAL: SNELHEDEN IN CM/S.

RIJKSWATERSTAAT
DIRECTIE ZEELAND
MEETDIENST

STROOMMETING : Nauw van Bath

RAAI : ? DEELRAAI : NVT PUNT : 8 LOKATIE : SIE1(-102)

X : 71200.00 Y : 377626.00

DATUM : 980522 CODE: 0109M

A3. 0005

8. Stroomsnelheids- en stroomrichtingsgrafieken

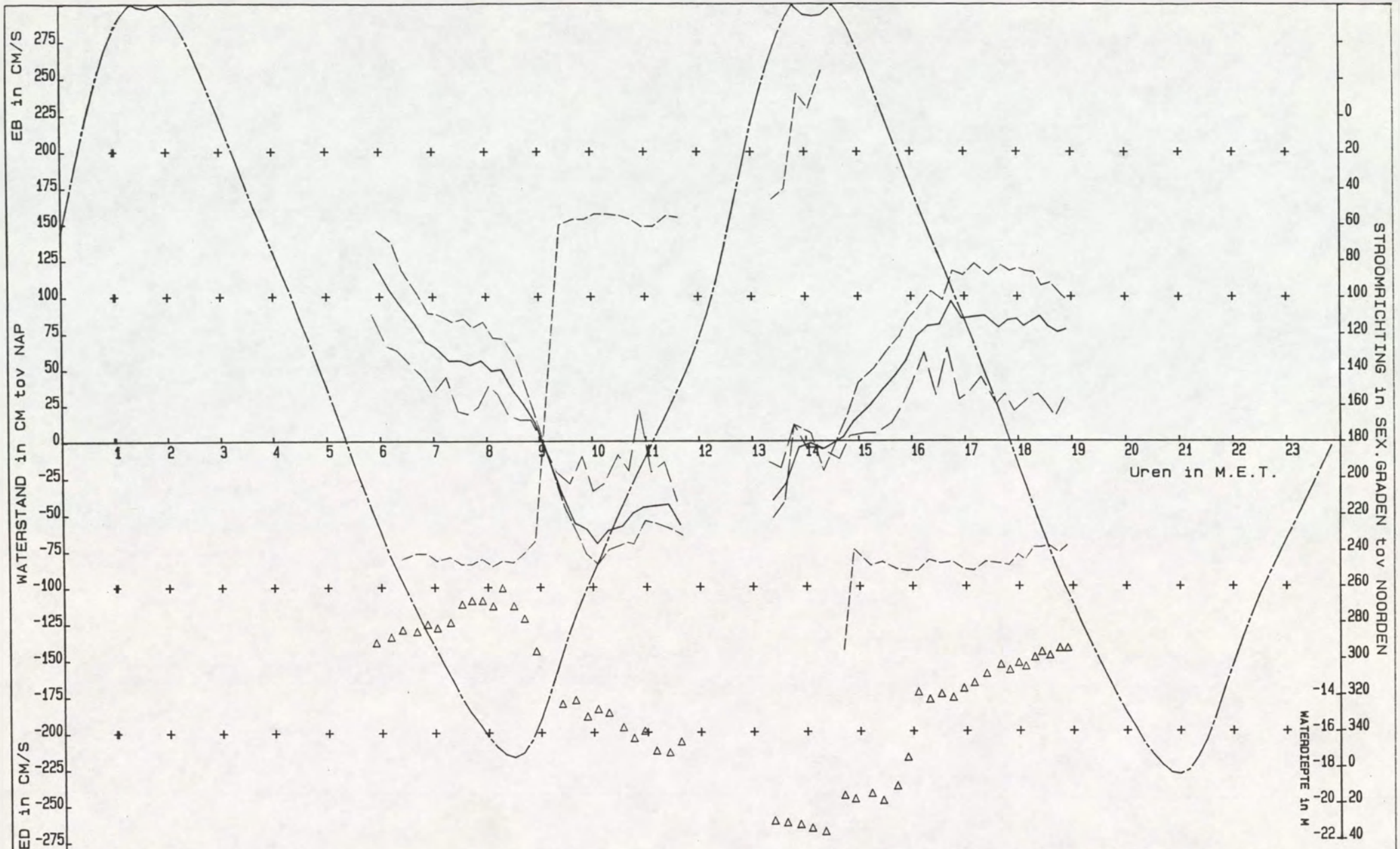

VOOR SITUATIE MEETPUNT ZIE TEK: A3

RIJKSWATERSTAAT
DIRECTIE ZEELAND
MEETDIENST

STROOMMETING : Nauw van Bath
RAAI : 2 DEELRAAI : NVT PUNT : 1 LOKATIE : STE1(-108)
X : 70461.00 Y : 378993.00
DATUM : 940622 CODE: 0108M

A3 0001


STROOMSNELHEID OPGETR. LOKATIE: 0104 BODEM + 8.00 M S/F: SG02 mp. 2
STROOMRICHTING
DIRECTIE ZEELAND MEETDIENST
WATERSTAND OPGETR. LOKATIE: BATH S/F: WT02
EB (cm/s)
WATERSTAND (cm tov NAP)
VLOED (cm/s)
STROOMRICHTING in SEX GRD tov NRD
M.E.T.
WO 940622

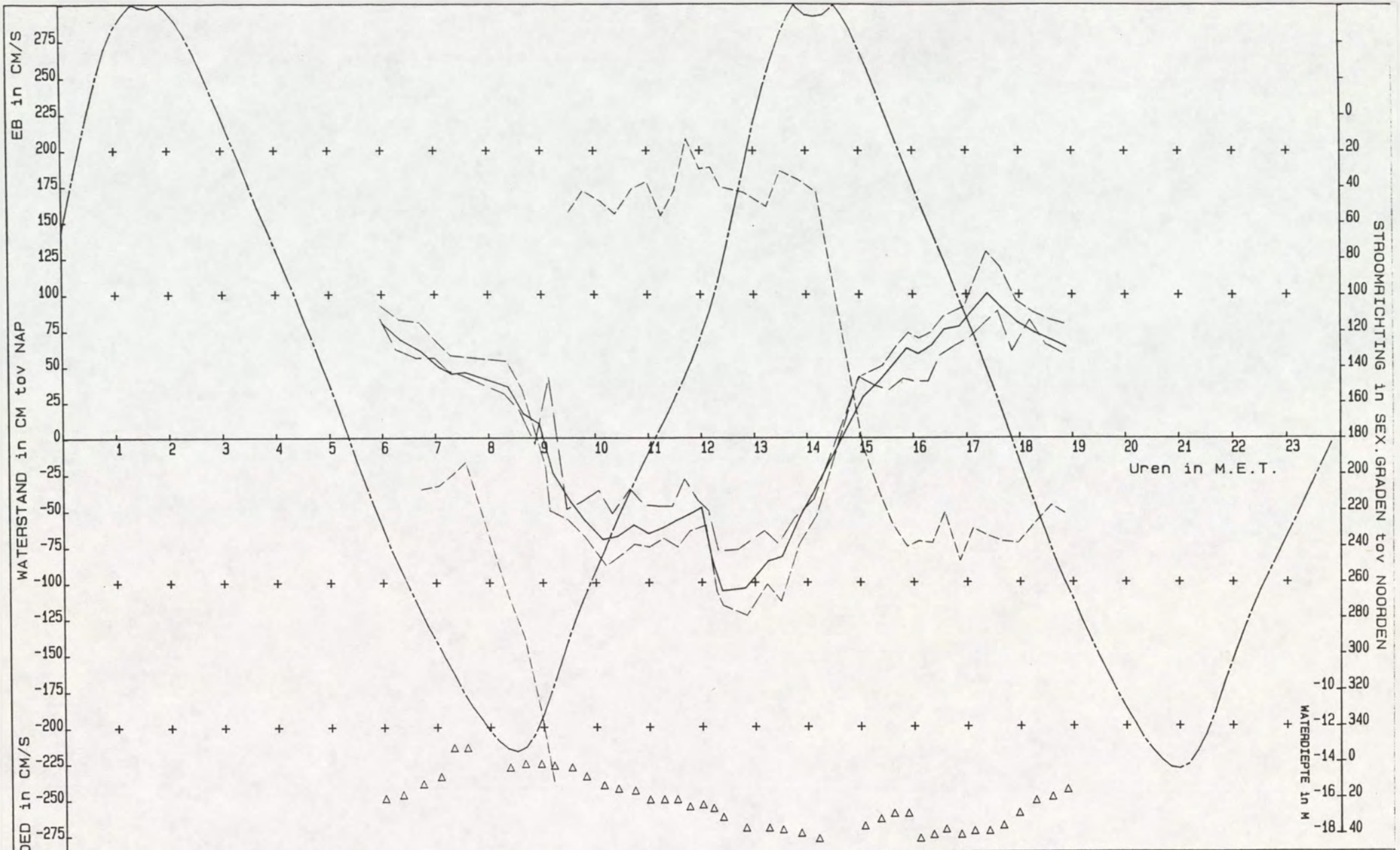

VOOR SITUATIE MEETPUNT ZIE TEK: A3

RIJKSWATERSTAAT
DIRECTIE ZEELAND
MEETDIENST

STROOMMETING : Nauw van Bath
RAAI : 2 DEELRAAI : NVT PUNT : 3 LOKATIE : LOD1 (-104)
X : 70611.00 Y : 378631.00
DATUM : 940622 CODE: 0108M

A3 0003

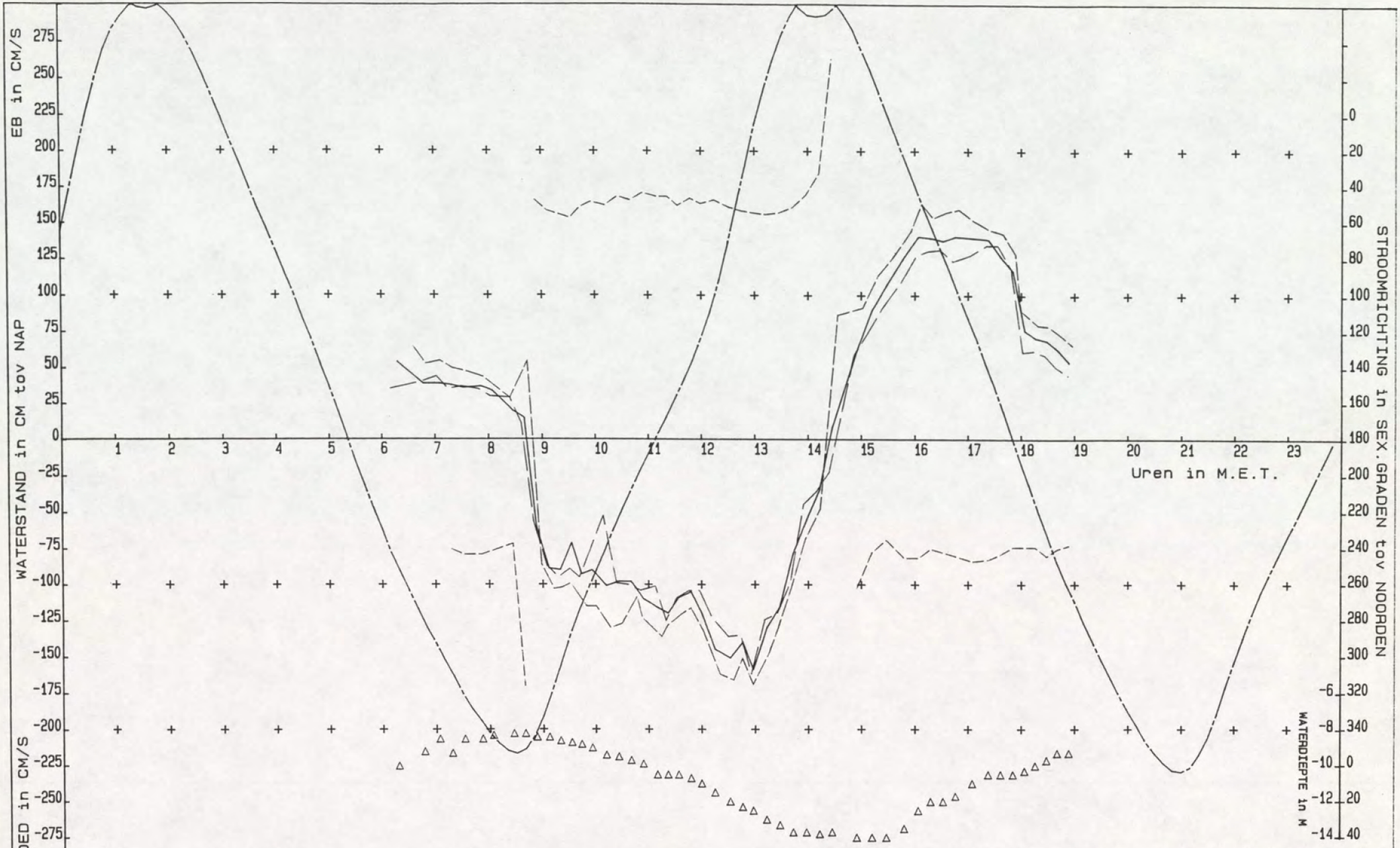

WATERSTAND LOKATIE: BATH

GEM. STROOMSNELHEID IN DE VERTIKAAL
STROOMSNELHEID OP 1 M + BOD
MAX. STROOMSNELHEID
GEM. STROOMRICHTING IN DE VERTIKAAL
WATERDIEPTE IN M

VOOR SITUATIE MEETPUNT ZIE TEK: A3

RIJKSWATERSTAAT
DIRECTIE ZEELAND
MEETDIENST

TWIJFELACHTIG

STROOMMETING : Nauw van Bath
RAAI : 2 DEELRAAI : NVT PUNT : 4 LOKATIE : PLU1 (-107)
X : 70757.00 Y : 378457.00
DATUM : 940622 CODE: 0108M

A3 0004

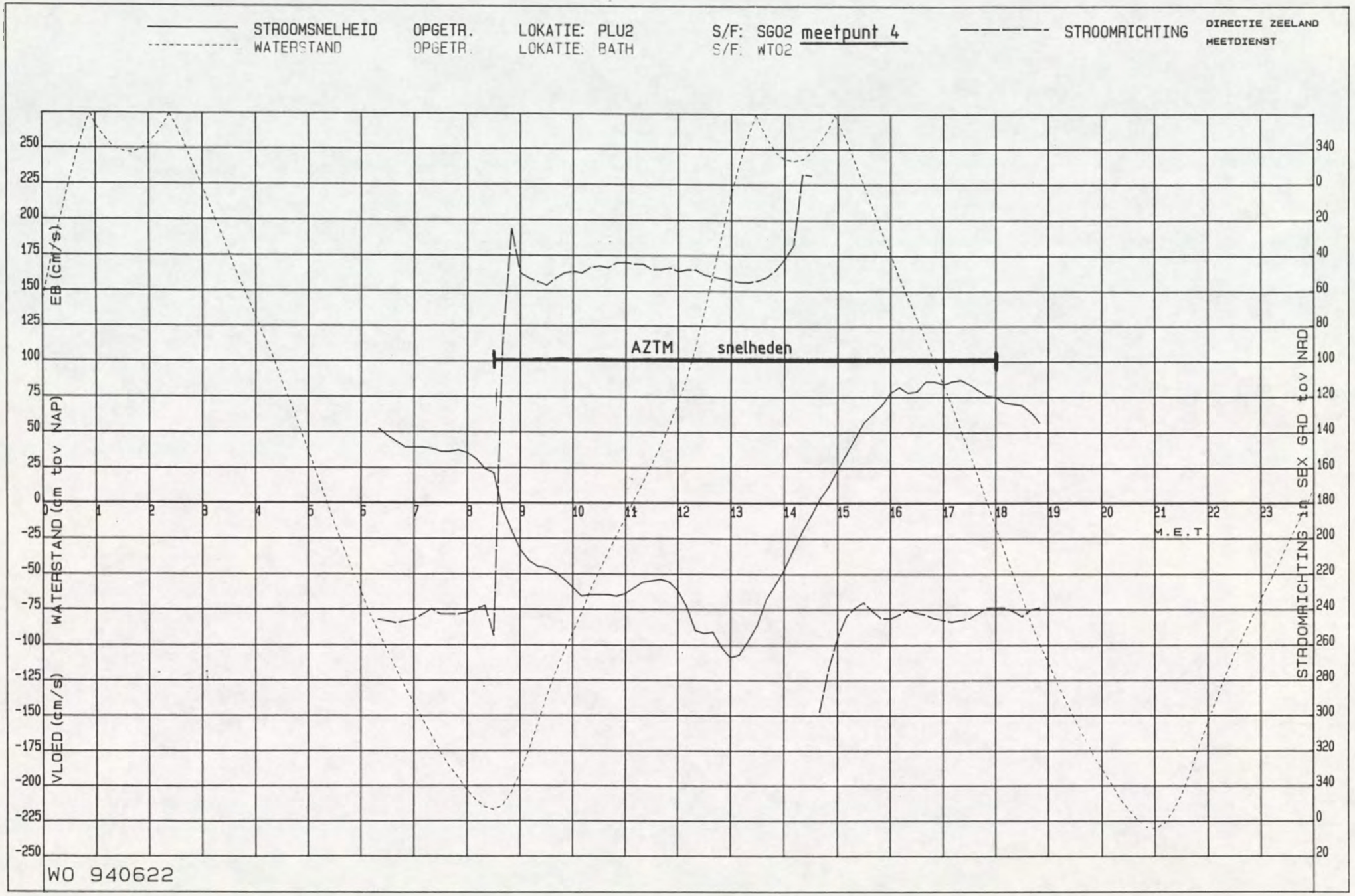
STROOMSNELHEID
WATERSTAND
OPGETR.
OPGETR.
LOKATIE: PLU2
LOKATIE: BATH
S/F: SG02
S/F: WT02
meetpunt 4
STROOMRICHTING
DIRECTIE ZEELAND
MEETDIENST
EB (cm/s)
WATERSTAND (dm tov NAP)
VLOED (cm/s)
STROOMRICHTING in SEX GRD tov NRD
AZTM snelheden
M.E.T
WO 940622

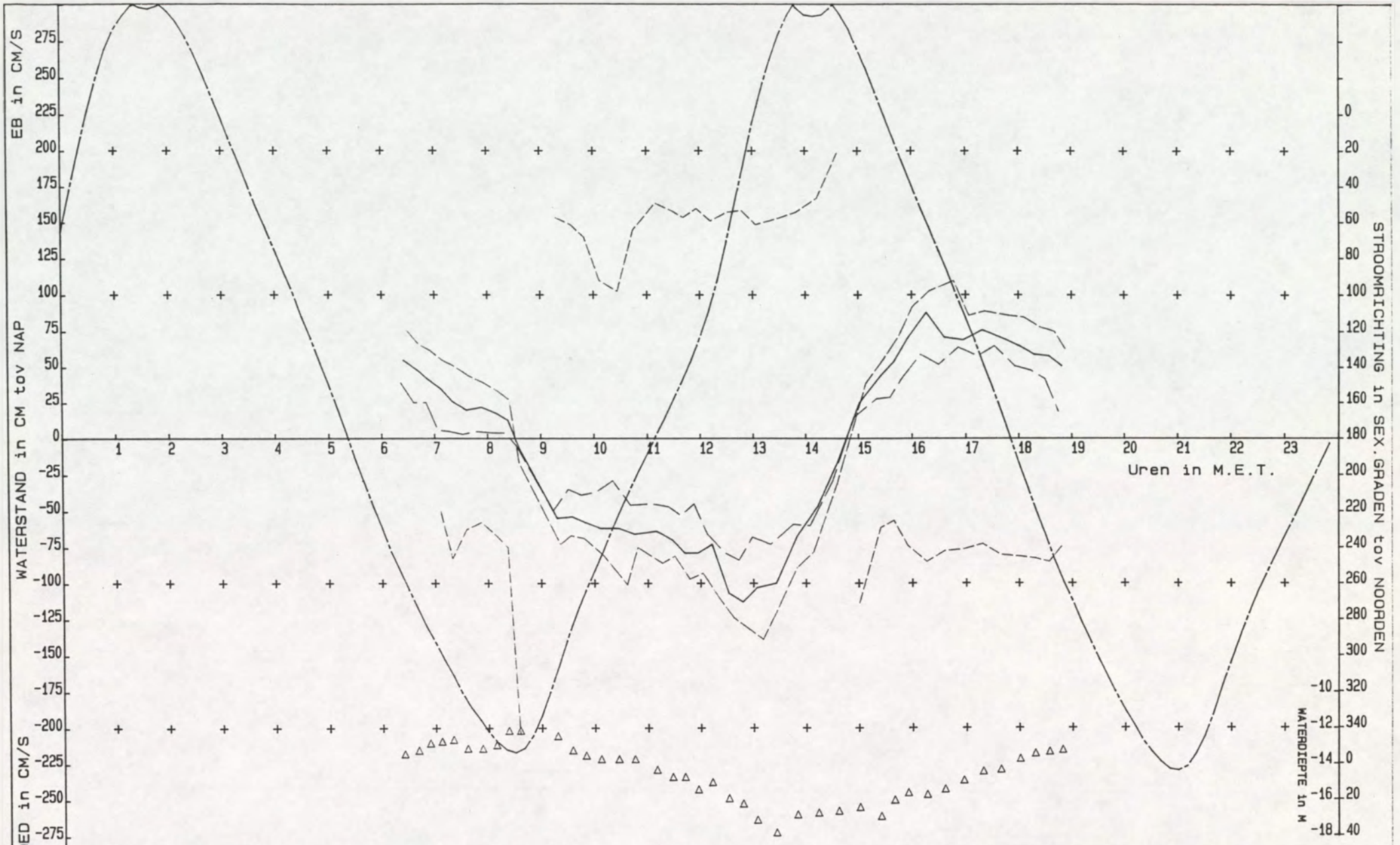

VOOR SITUATIE MEETPUNT ZIE TEK: A3

RIJKSWATERSTAAT
DIRECTIE ZEELAND
MEETDIENST

STROOMMETING : Nauw van Bath
RAAI : 2 DEELRAAI : NVT PUNT : 5 LOKATIE : WIJ1(-110)
X : 70848.00 Y : 378282.00
DATUM : 940622 CODE: 0108M

A3 0005

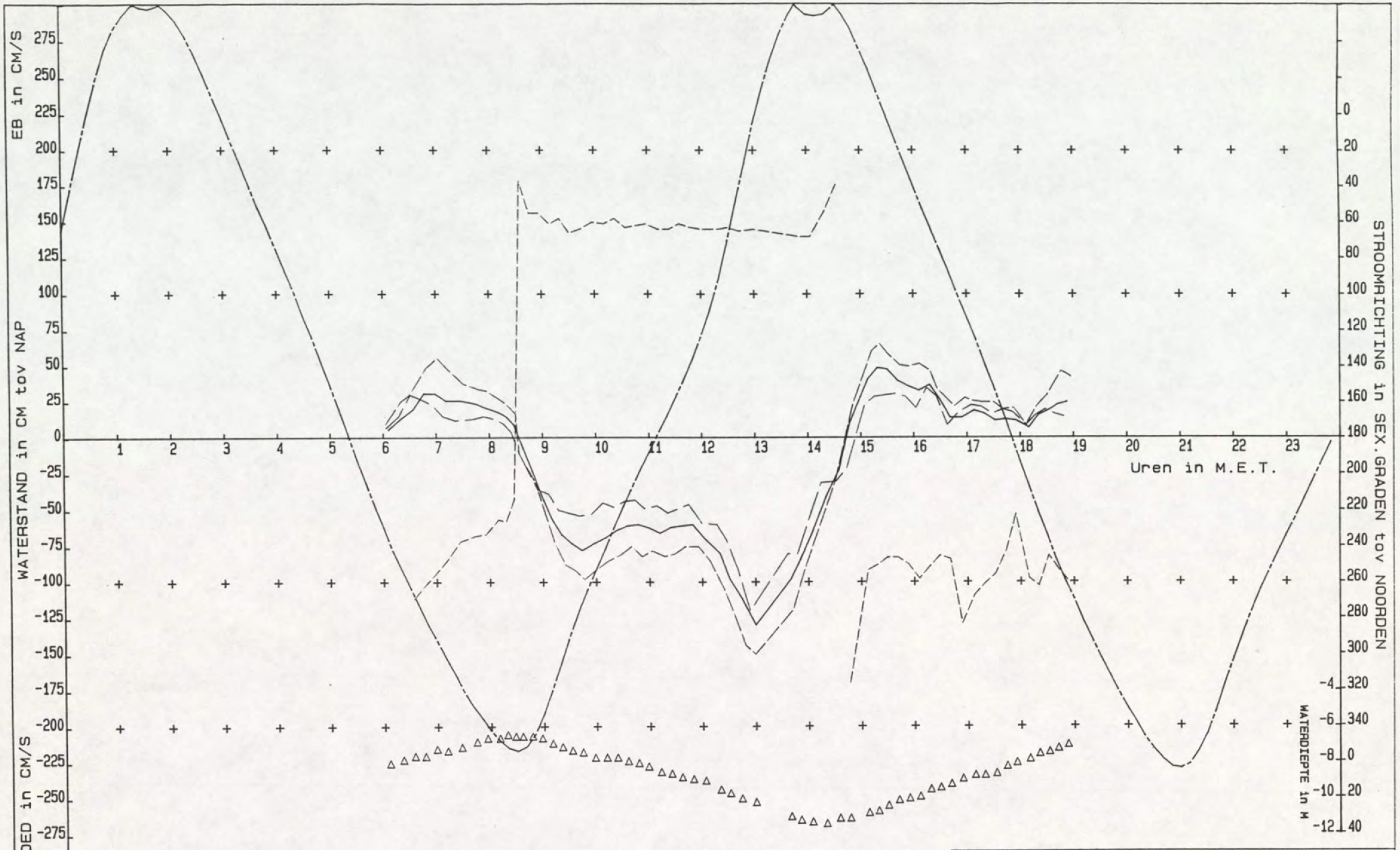

WATERSTAND LOKATIE: BATH

GEM. STROOMSNELHEID IN DE VERTIKAAL
STROOMSNELHEID OP 1 M + BOD
MAX. STROOMSNELHEID
GEM. STROOMRICHTING IN DE VERTIKAAL
WATERDIEPTE IN M

VOOR SITUATIE MEETPUNT ZIE TEK: A3

RIJKSWATERSTAAT
DIRECTIE ZEELAND
MEETDIENST

STROOMMETING : Nauw van Bath
RAAI : 2 DEELRAAI : NVT PUNT : 6 LOKATIE : HOU1(-95)
X : 70990.00 Y : 378036.00
DATUM : 940622 CODE: 0108M

A3 0006

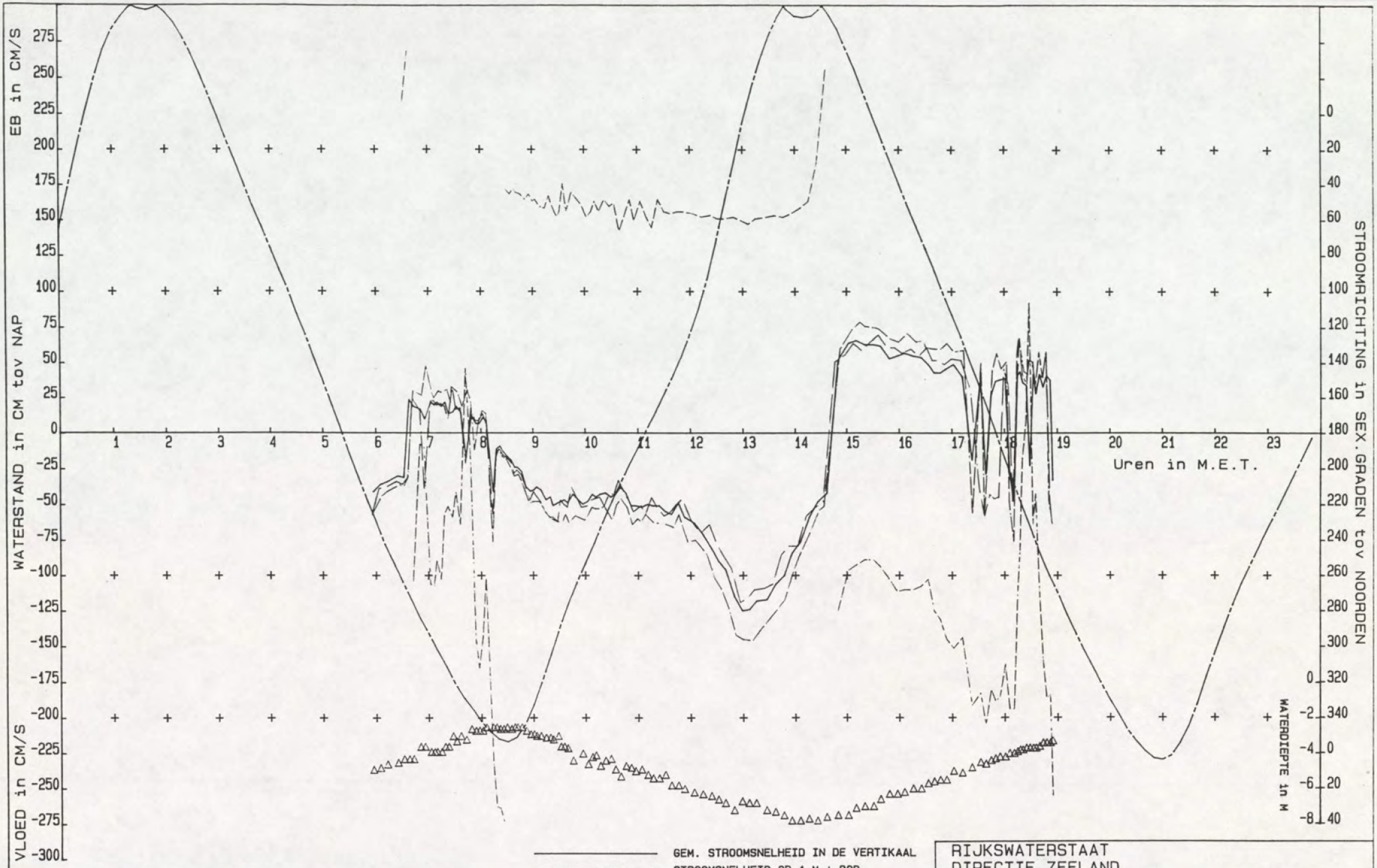

WATERSTAND LOKATIE: BATH

GEM. STROOMSNELHEID IN DE VERTIKAAL
STROOMSNELHEID OP 1 M + BOD
MAX. STROOMSNELHEID
GEM. STROOMRICHTING IN DE VERTIKAAL
WATERDIEPTE IN M

VOOR SITUATIE MEETPUNT ZIE TEK: A3

RIJKSWATERSTAAT
DIRECTIE ZEELAND
MEETDIENST

STROOMMETING : Nauw van Bath
RAAI : 2 DEELRAAI : NVT PUNT : 7 LOKATIE : Z7 (-516)
X : 71067.00 Y : 377840.00
DATUM : 940622 CODE: 0108M

A3 0007

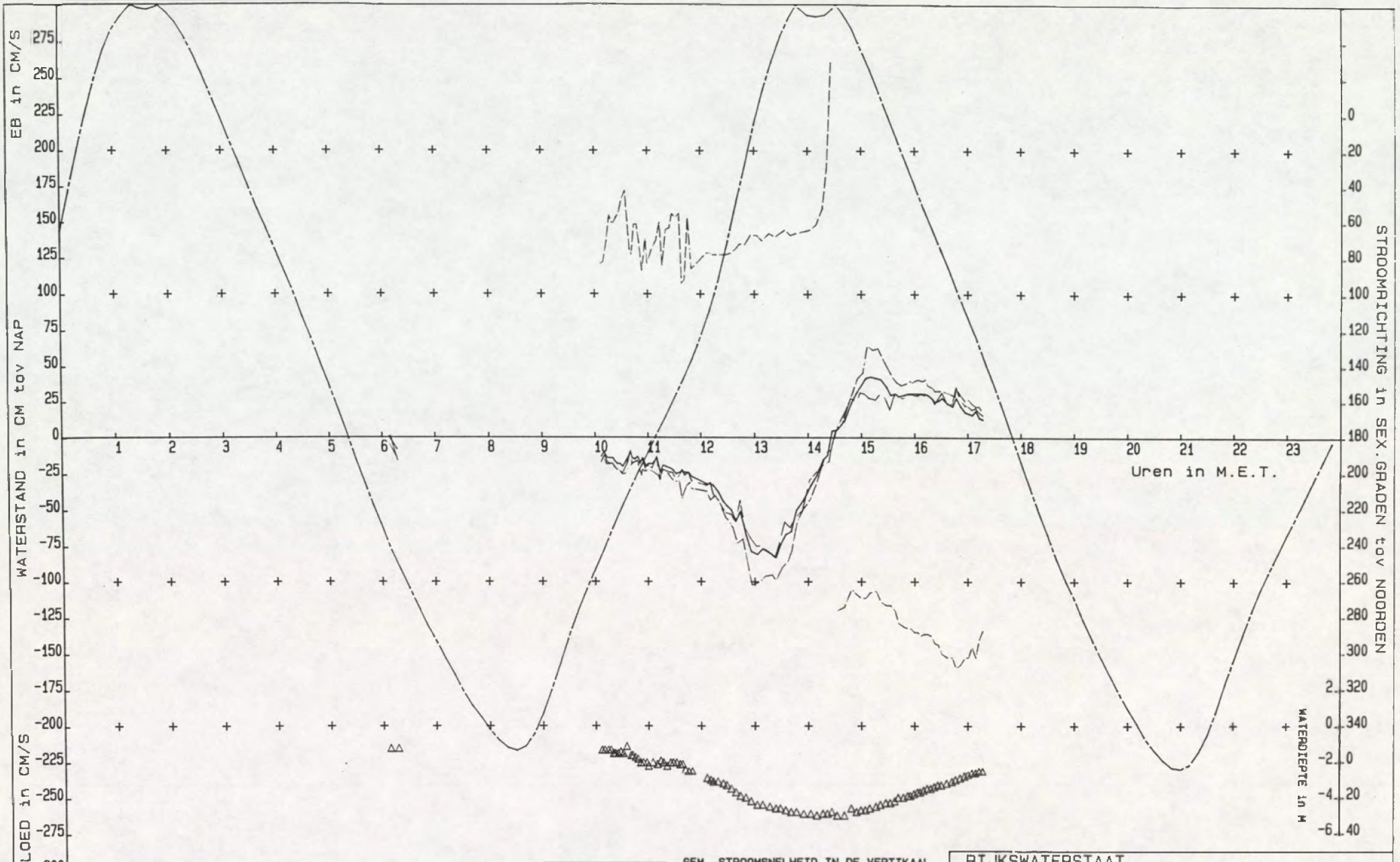

WATERSTAND LOKATIE: BATH

GEM. STROOMSNELHEID IN DE VERTIKAAL
STROOMSNELHEID OP 1 M + BOD
MAX. STROOMSNELHEID
GEM. STROOMRICHTING IN DE VERTIKAAL
WATERDIEPTE IN M

VOOR SITUATIE MEETPUNT ZIE TEK: A3

RIJKSWATERSTAAT
DIRECTIE ZEELAND
MEETDIENST

STROOMMETING : Nauw van Bath
RAAI : 2 DEELRAAI : NVT PUNT : 8 LOKATIE : SIE1 (-102)
X : 71200.00 Y : 377626.00
DATUM : 940622 CODE: 0108M

A3 0008

9. Debiet-/snelheidsverdelingen per half-maanuur

Nauw van Bath

DEBIET/SNELHEIDSVERDELING RAAI : 2 LOKATIE : -511

Q ---------- VSIN _____

RIJKSWATERSTAAT
DIRECTIE ZEELAND
MEETDIENST

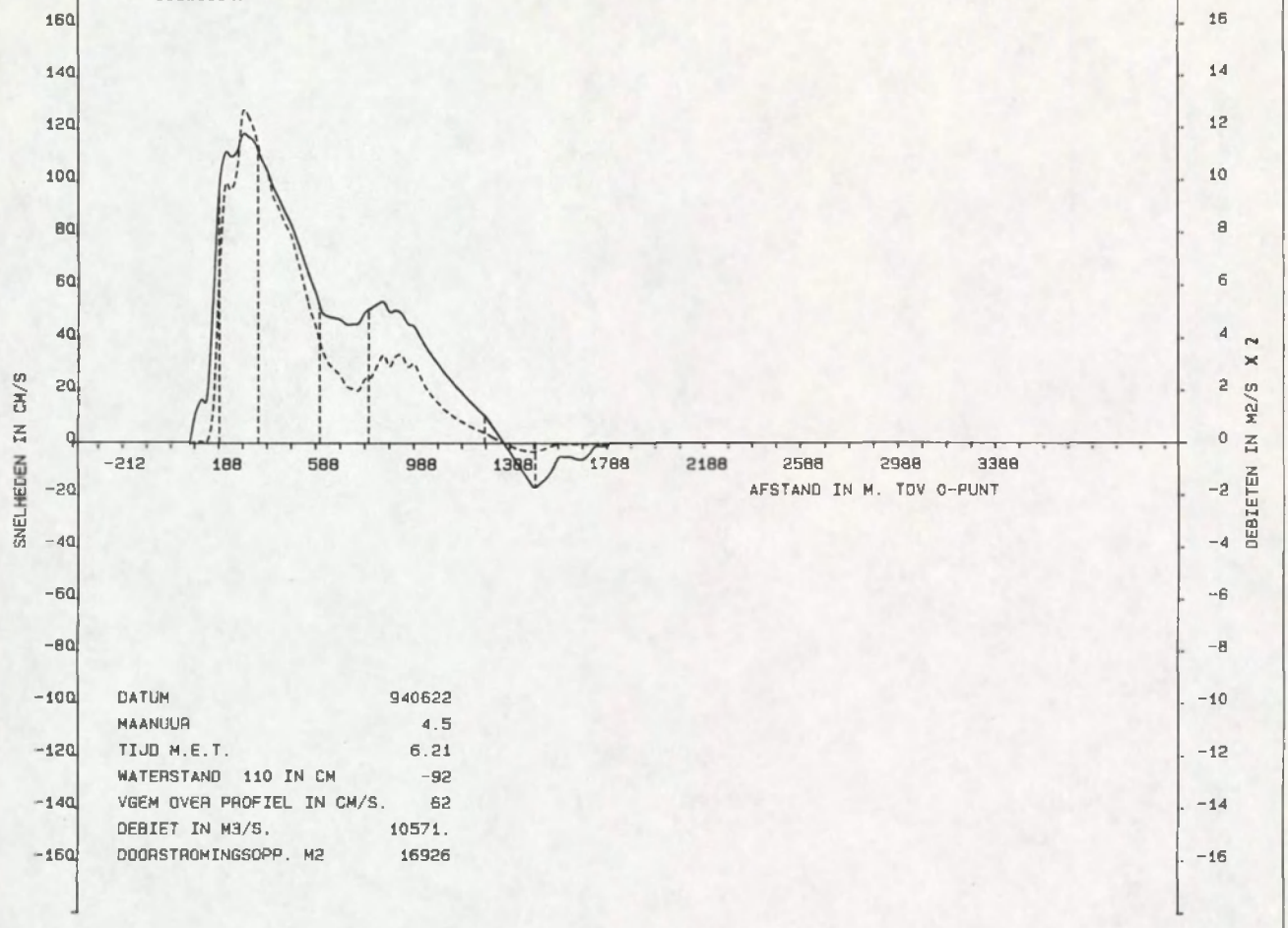

DATUM	940622
MAANUUR	4.5
TIJD M.E.T.	6.21
WATERSTAND 110 IN CM	-92
VGEM OVER PROFIEL IN CM/S.	62
DEBIET IN M3/S.	10571.
DOORSTROMINGSOPP. M2	16926

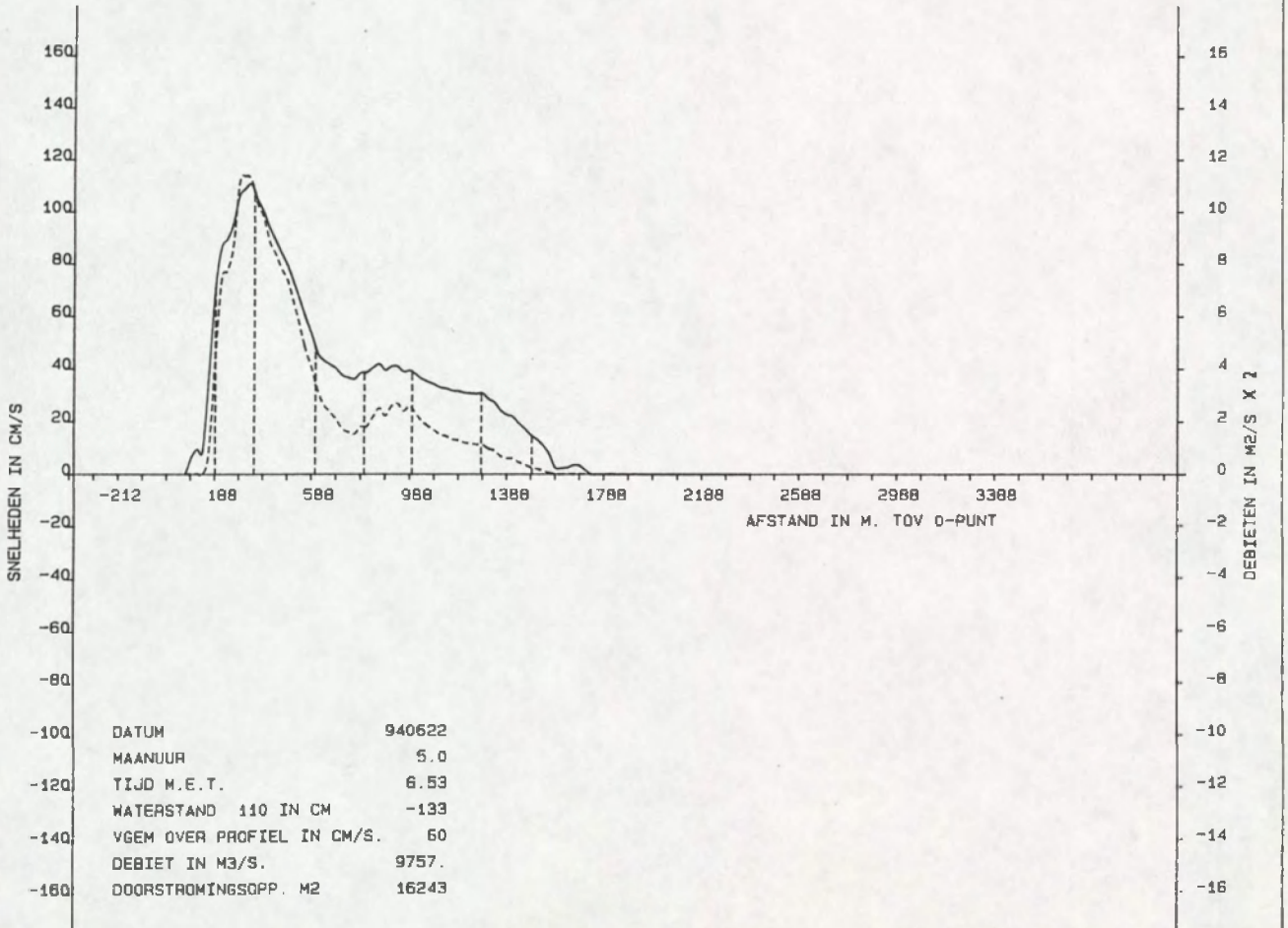

DATUM	940622
MAANUUR	5.0
TIJD M.E.T.	6.53
WATERSTAND 110 IN CM	-133
VGEM OVER PROFIEL IN CM/S.	60
DEBIET IN M3/S.	9757.
DOORSTROMINGSOPP. M2	16243

Nauw van Bath

DEBIET/SNELHEIDSVERDELING RAAI : 2 LOKATIE : -511

Q ---------- VSIN _____

RIJKSWATERSTAAT
DIRECTIE ZEELAND
MEETDIENST

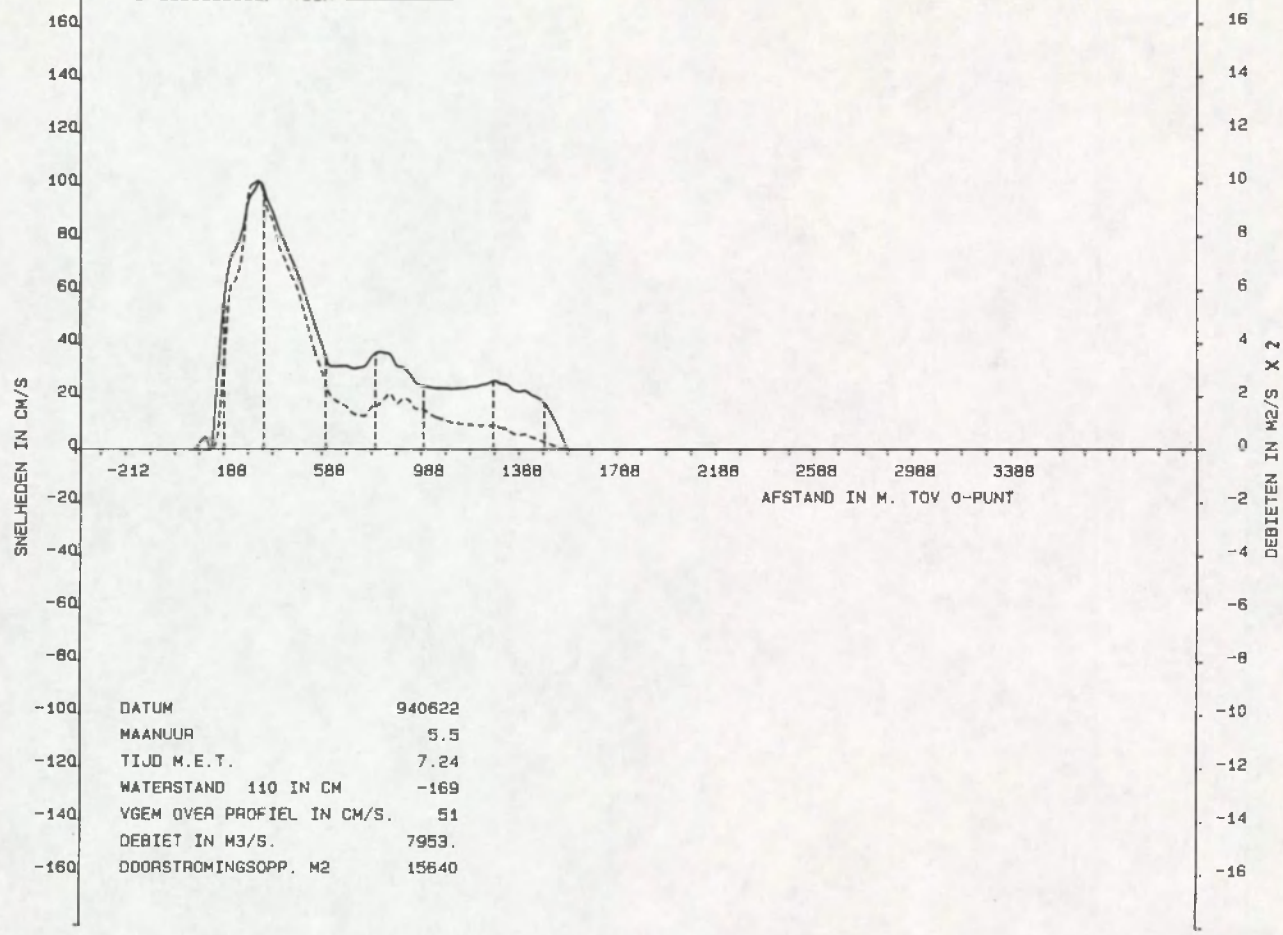

DATUM	940622
MAANUUR	5.5
TIJD M.E.T.	7.24
WATERSTAND 110 IN CM	-169
VGEM OVER PROFIEL IN CM/S.	51
DEBIET IN M3/S.	7953.
DOORSTROMINGSOPP. M2	15640

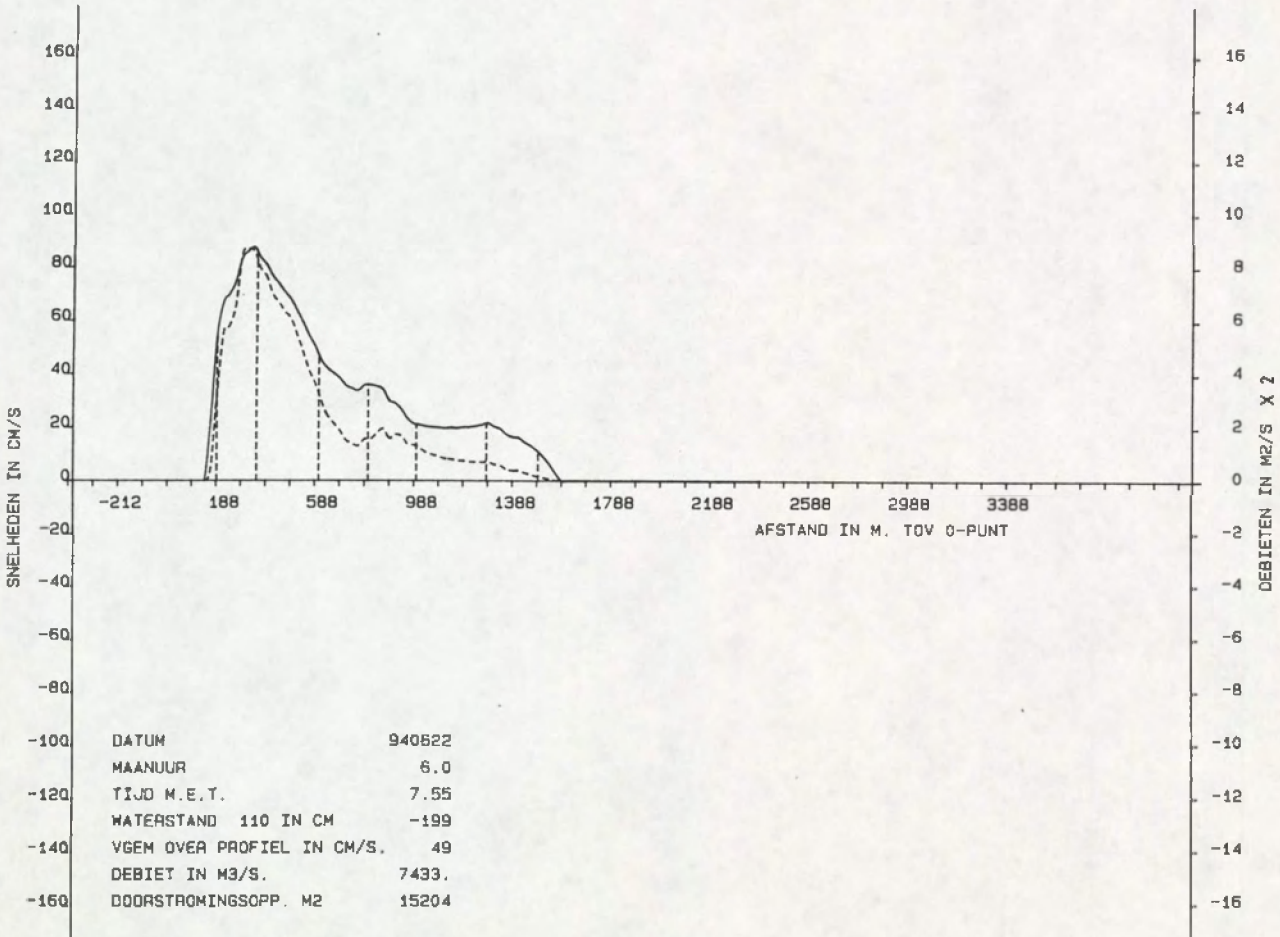

DATUM	940622
MAANUUR	6.0
TIJD M.E.T.	7.55
WATERSTAND 110 IN CM	-199
VGEM OVER PROFIEL IN CM/S.	49
DEBIET IN M3/S.	7433.
DOORSTROMINGSOPP. M2	15204

Nauw van Bath
DEBIET/SNELHEIDSVERDELING AAAI : 2 LOKATIE : -511
Q ---------- VSIN _____

RIJKSWATERSTAAT
DIRECTIE ZEELAND
MEETDIENST

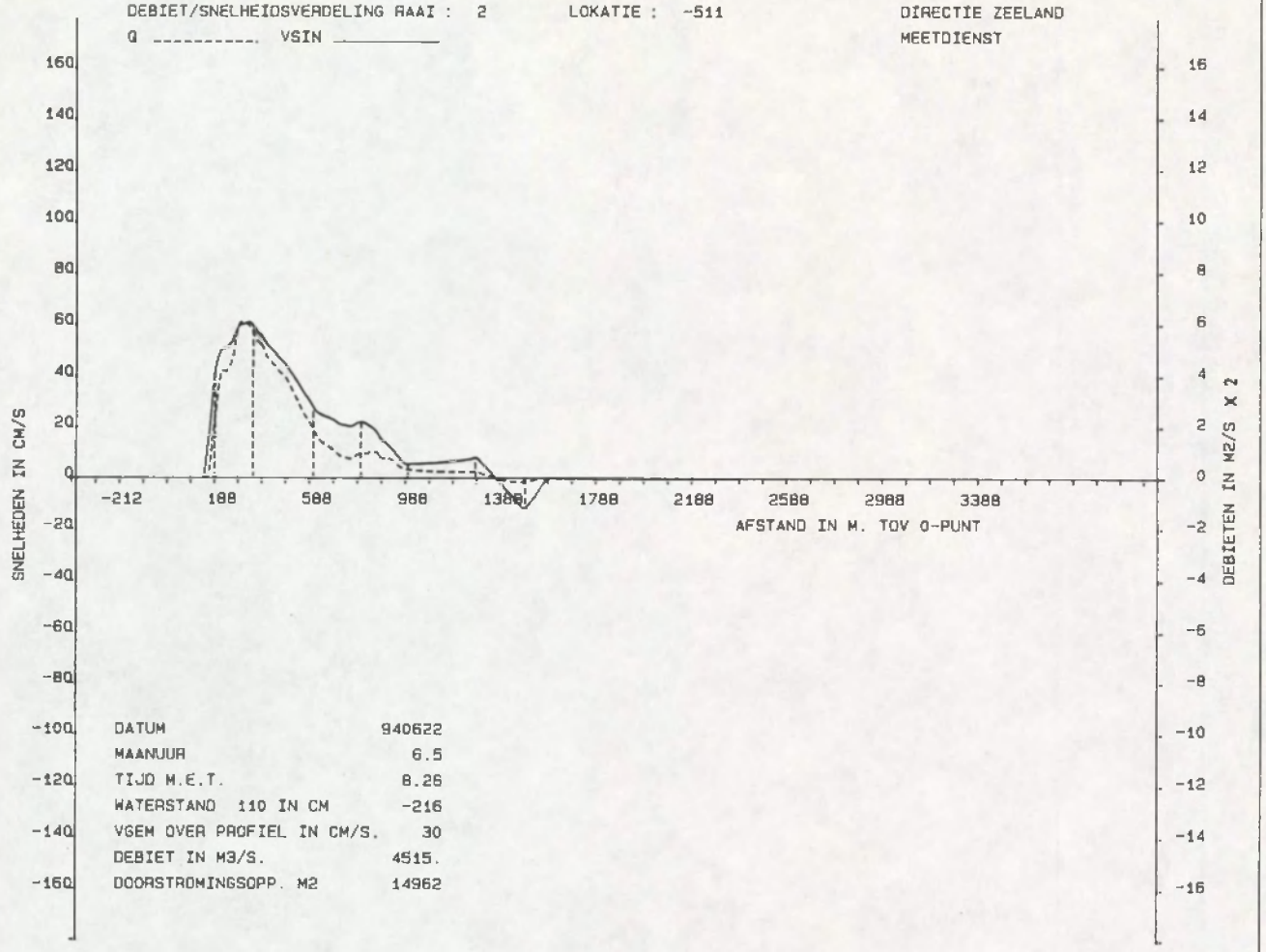

DATUM	940622
MAANUUR	6.5
TIJD M.E.T.	8.26
WATERSTAND 110 IN CM	-216
VGEM OVER PROFIEL IN CM/S.	30
DEBIET IN M3/S.	4515.
DOORSTROMINGSOPP. M2	14962

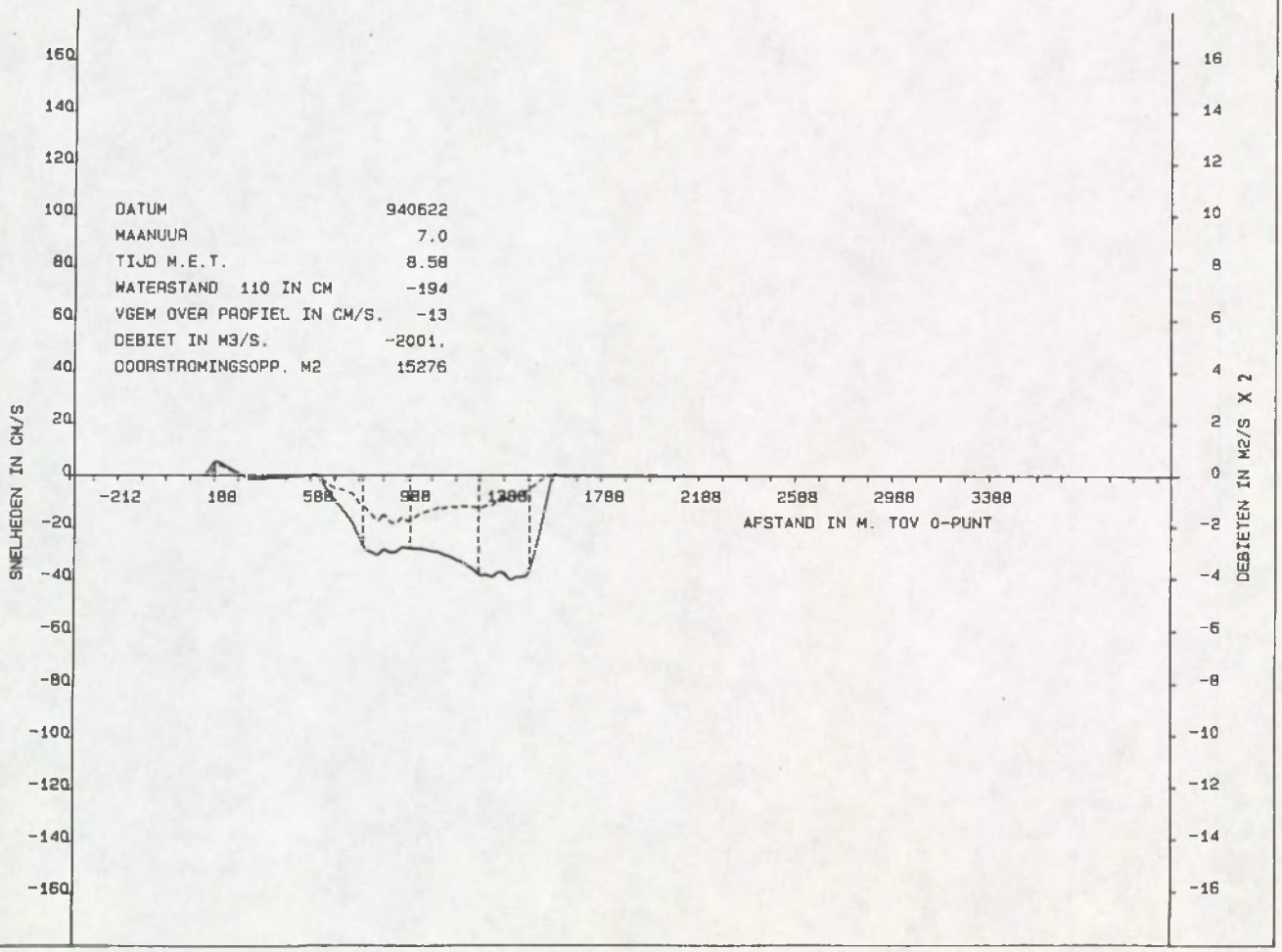

DATUM	940622
MAANUUR	7.0
TIJD M.E.T.	8.58
WATERSTAND 110 IN CM	-194
VGEM OVER PROFIEL IN CM/S.	-13
DEBIET IN M3/S.	-2001.
DOORSTROMINGSOPP. M2	15276

Nauw van Bath
DEBIET/SNELHEIDSVERDELING RAAI : 2 LOKATIE : -511
Q ---------- VSIN _____

RIJKSWATERSTAAT
DIRECTIE ZEELAND
MEETDIENST

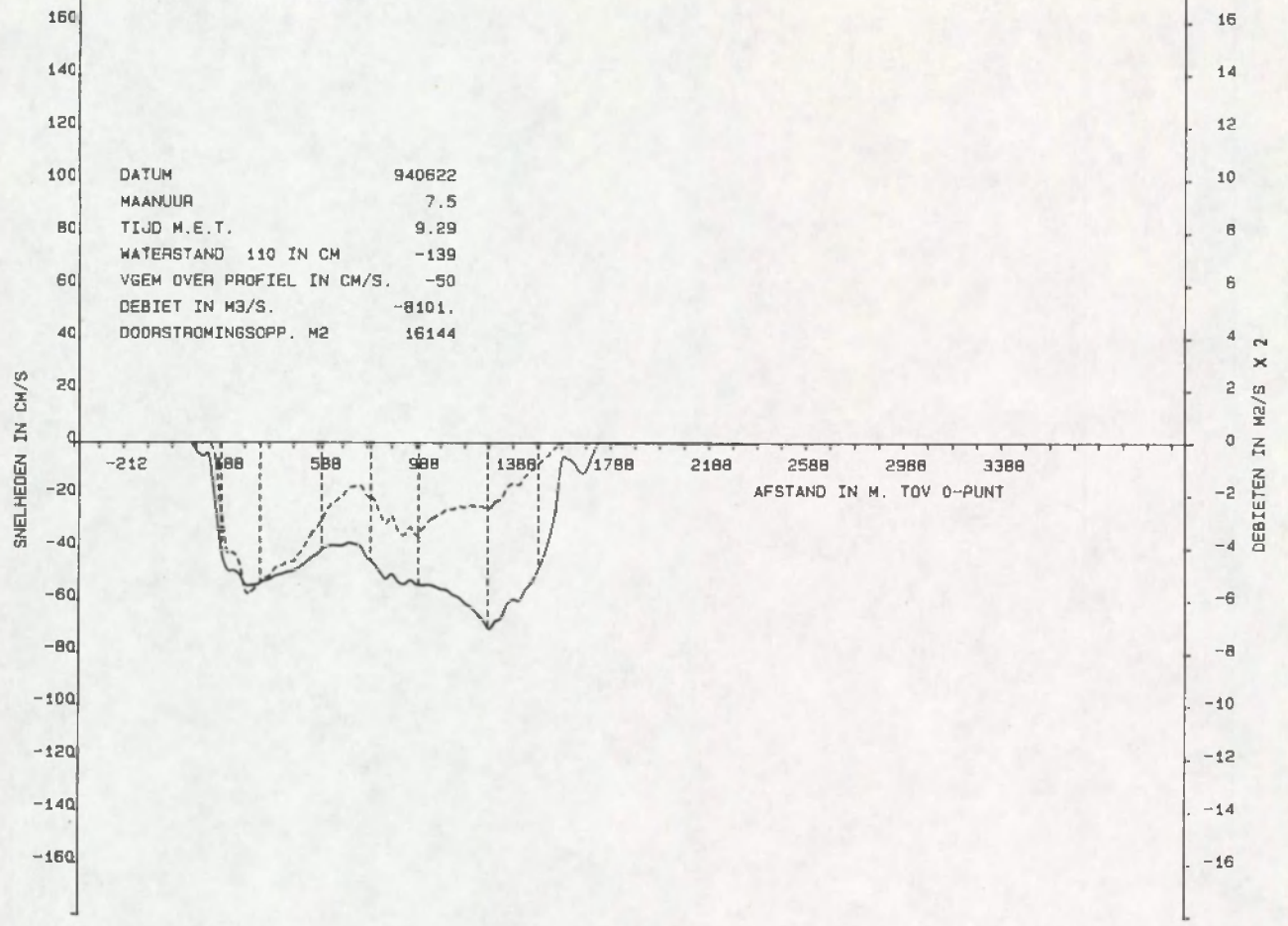

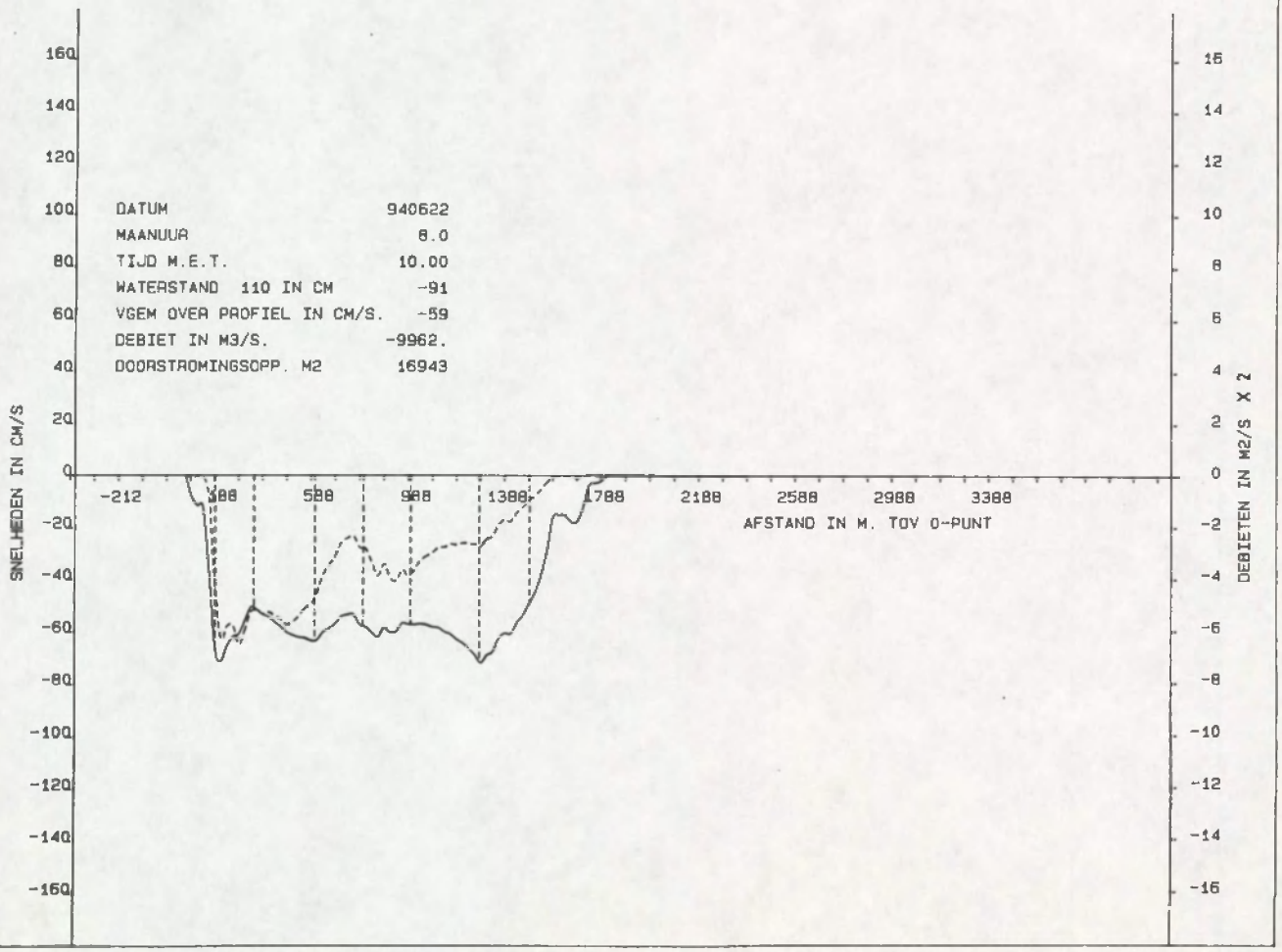

Nauw van Bath

DEBIET/SNELHEIDSVERDELING RAAI : 2 LOKATIE : -511

Q ---------- VSIN _____

RIJKSWATERSTAAT
DIRECTIE ZEELAND
MEETDIENST

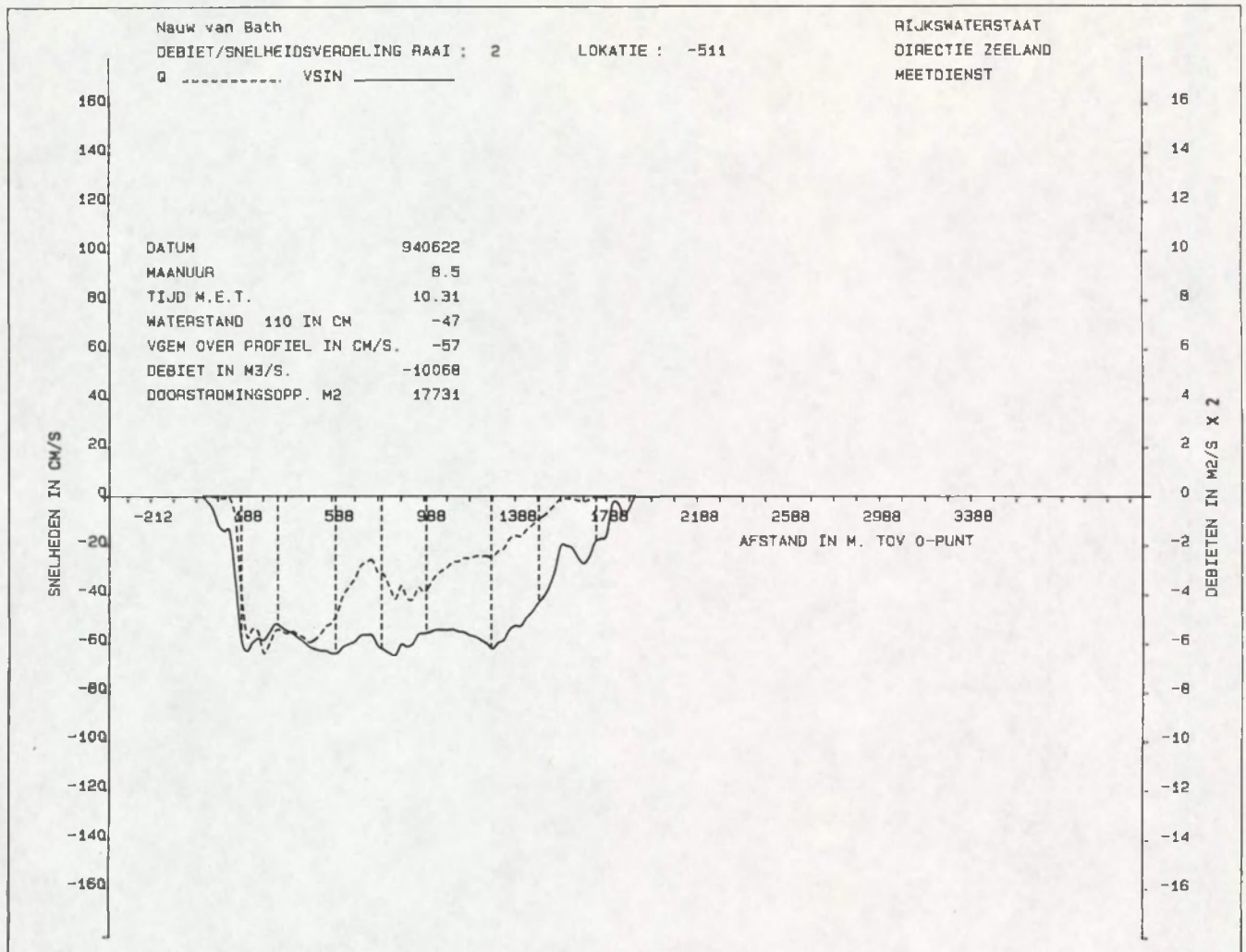

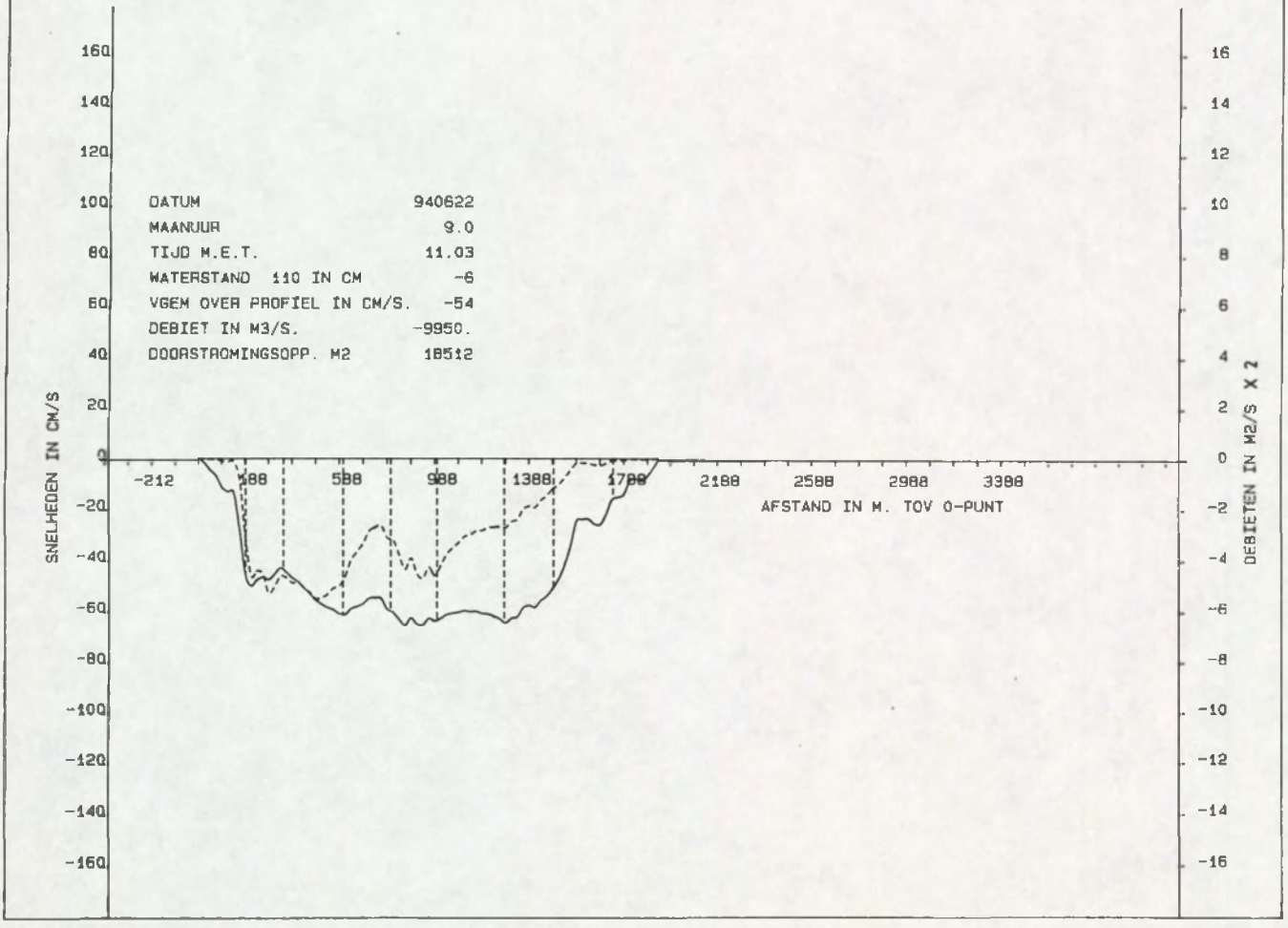

Nauw van Bath
DEBIET/SNELHEIDSVERDELING AAAI : 2 LOKATIE : -511
Q ---------- VSIN _____

RIJKSWATERSTAAT
DIRECTIE ZEELAND
MEETDIENST

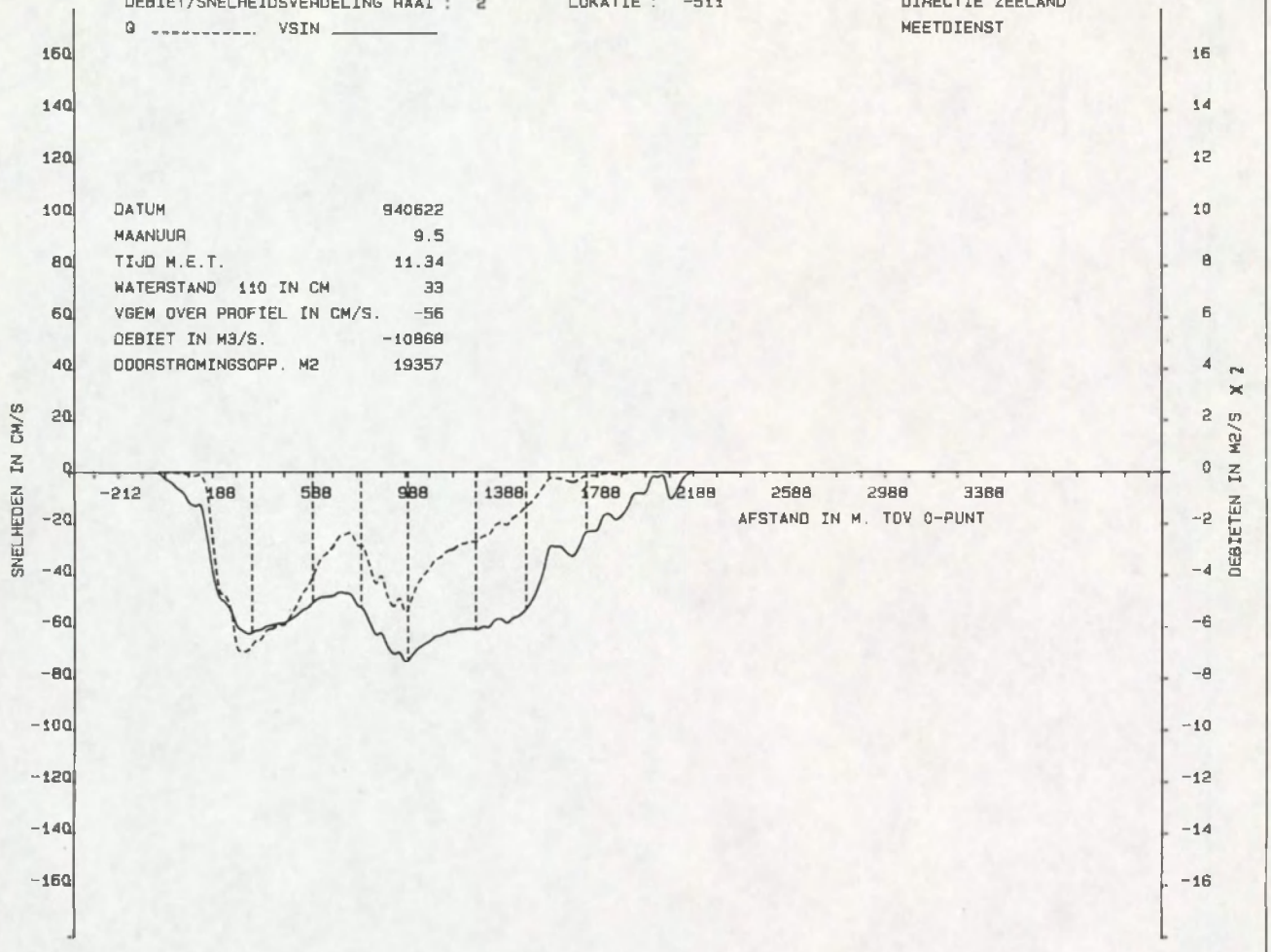

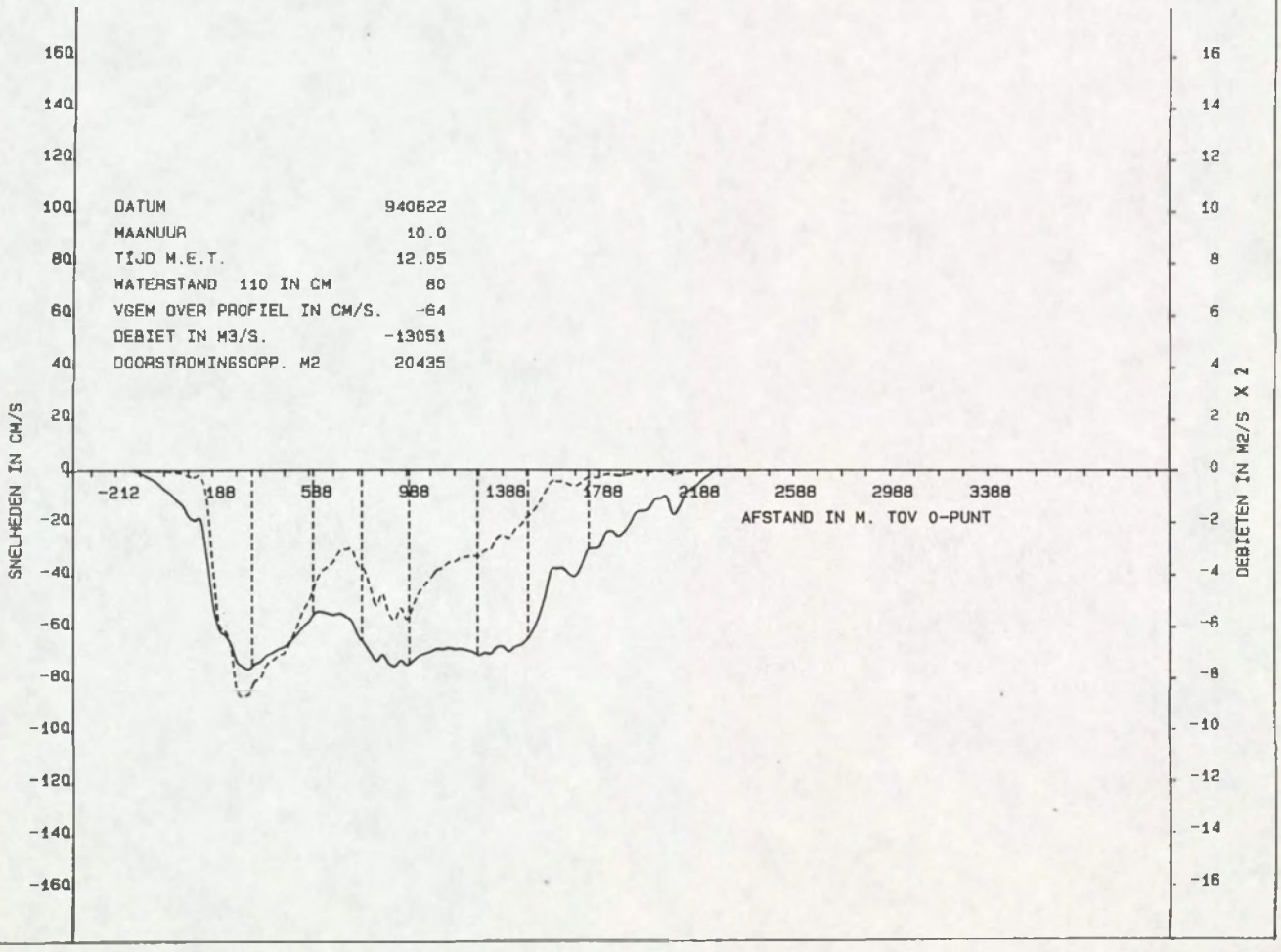

Nauw van Bath
DEBIET/SNELHEIDSVERDELING RAAI : 2 LOKATIE : -511
Q ---------- VSIN _____

RIJKSWATERSTAAT
DIRECTIE ZEELAND
MEETDIENST

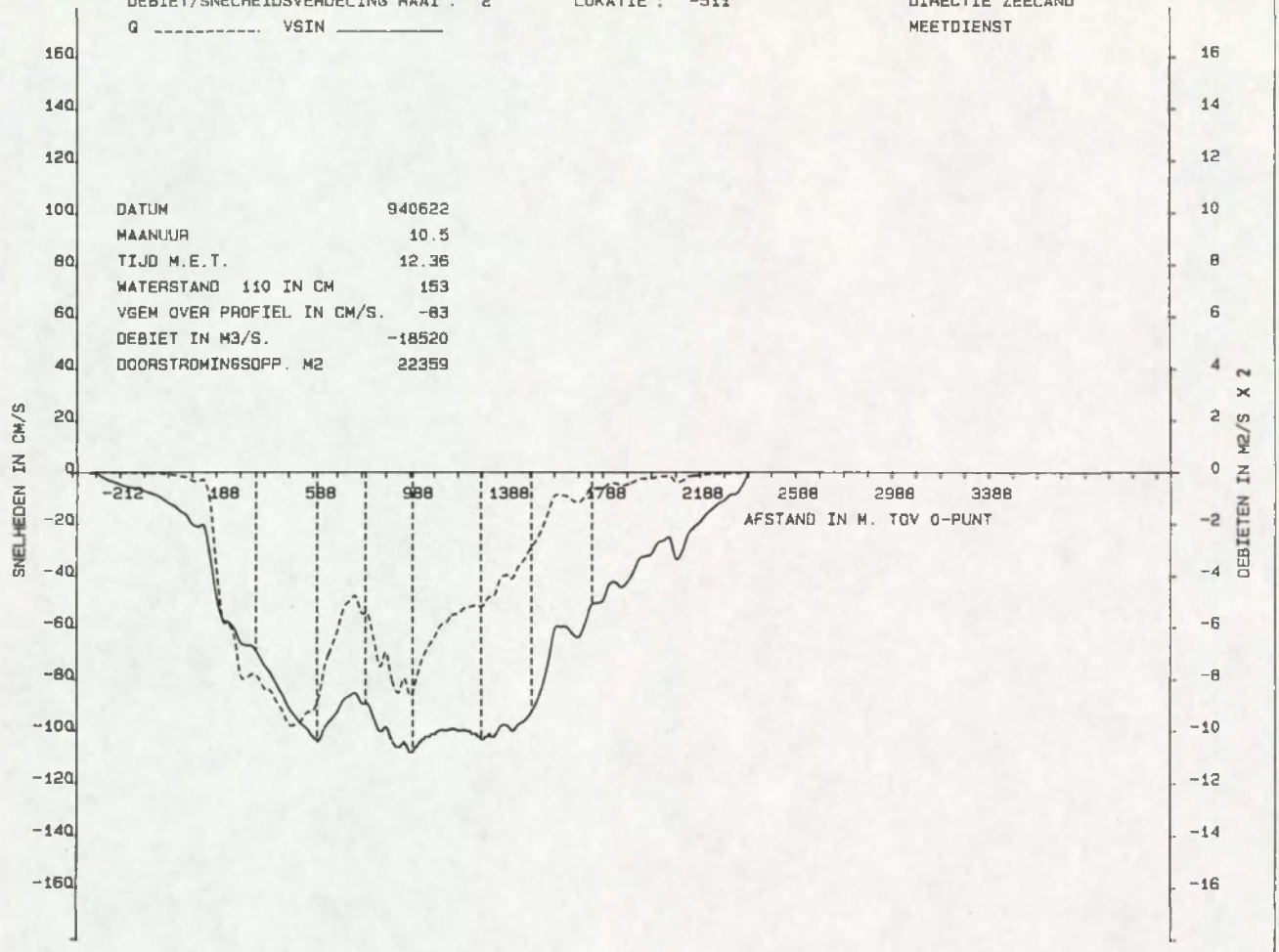

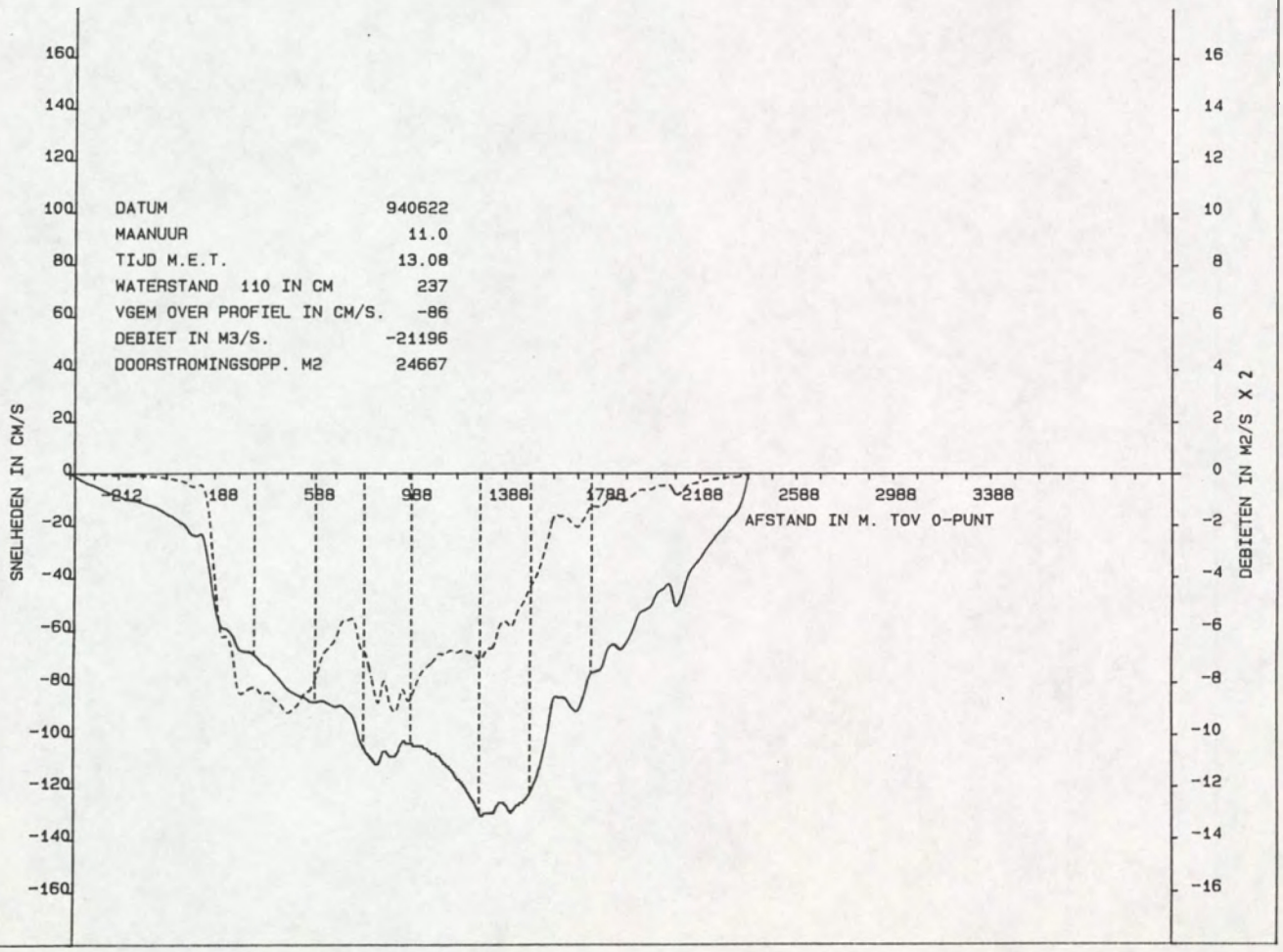

Nauw van Bath
DEBIET/SNELHEIDSVERDELING RAAI : 2 LOKATIE : -511
Q ---------- VSIN _____

RIJKSWATERSTAAT
DIRECTIE ZEELAND
MEETDIENST

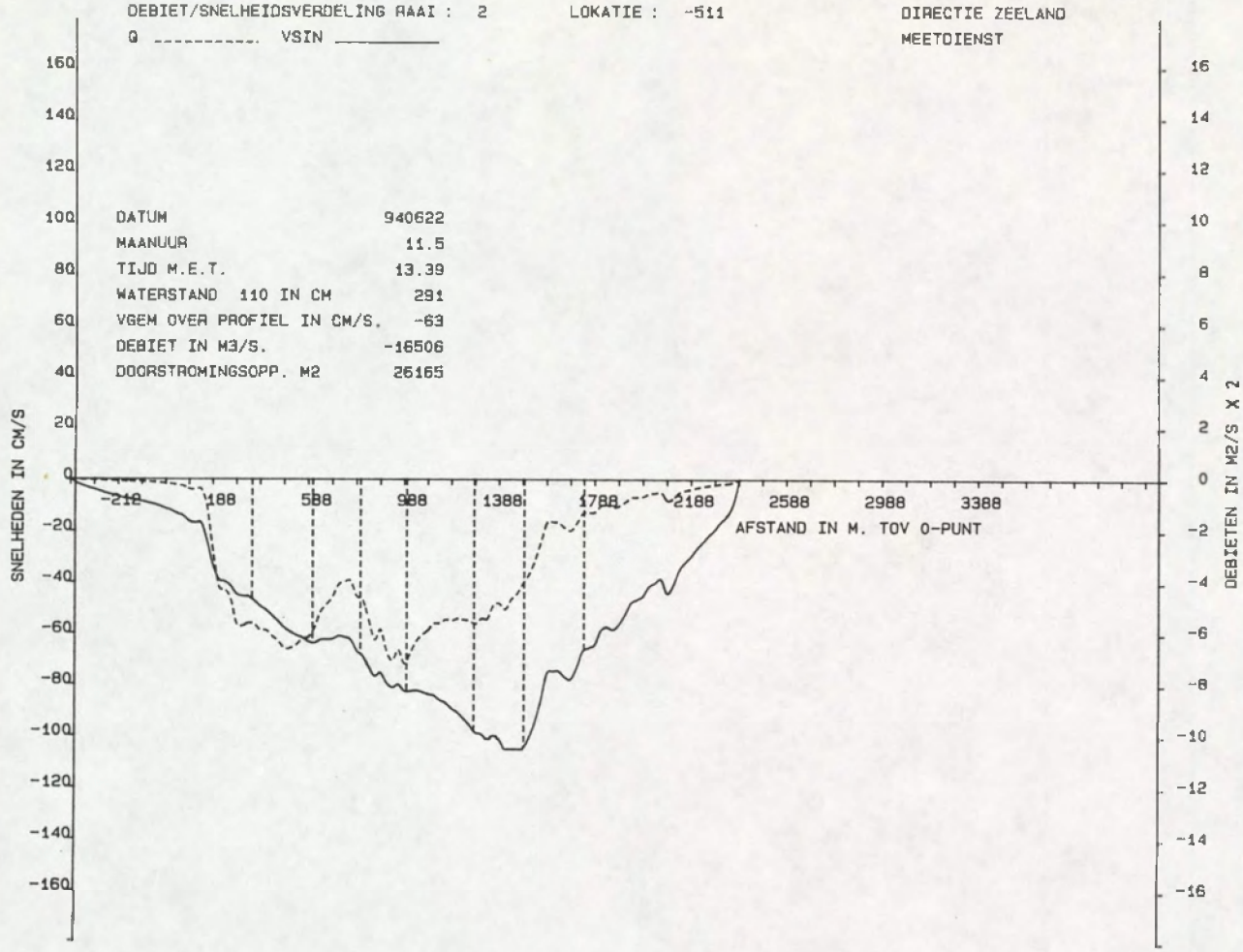

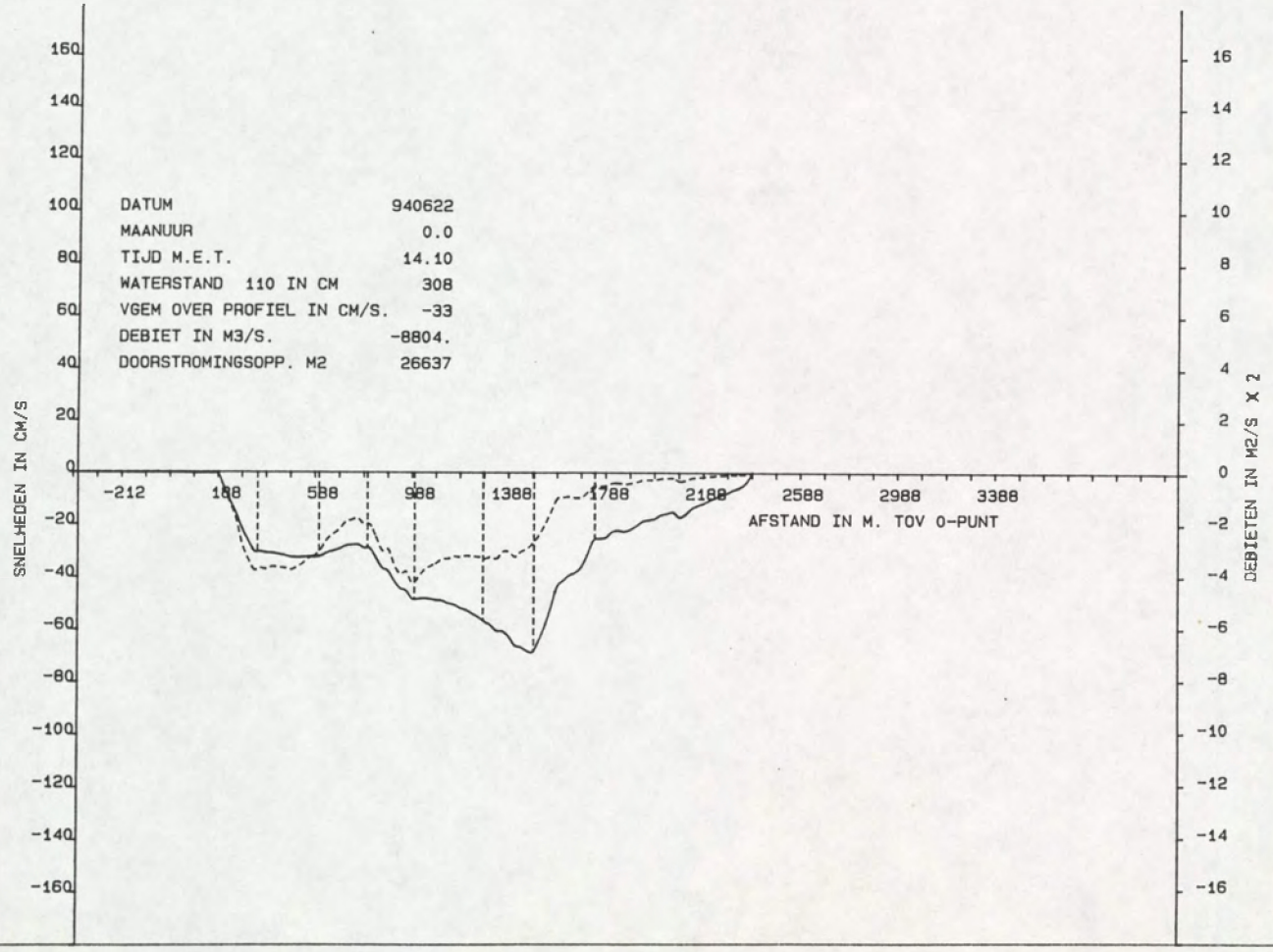

Nauw van Bath
DEBIET/SNELHEIDSVERDELING RAAI : 2 LOKATIE : -511
Q ---------- VSIN _____

RIJKSWATERSTAAT
DIRECTIE ZEELAND
MEETDIENST



DATUM	940622
MAANUUR	.5
TIJD M.E.T.	14.41
WATERSTAND 110 IN CM	293
VGEM OVER PROFIEL IN CM/S.	0
DEBIET IN M3/S.	22.
DOORSTROMINGSOPP. M2	26221

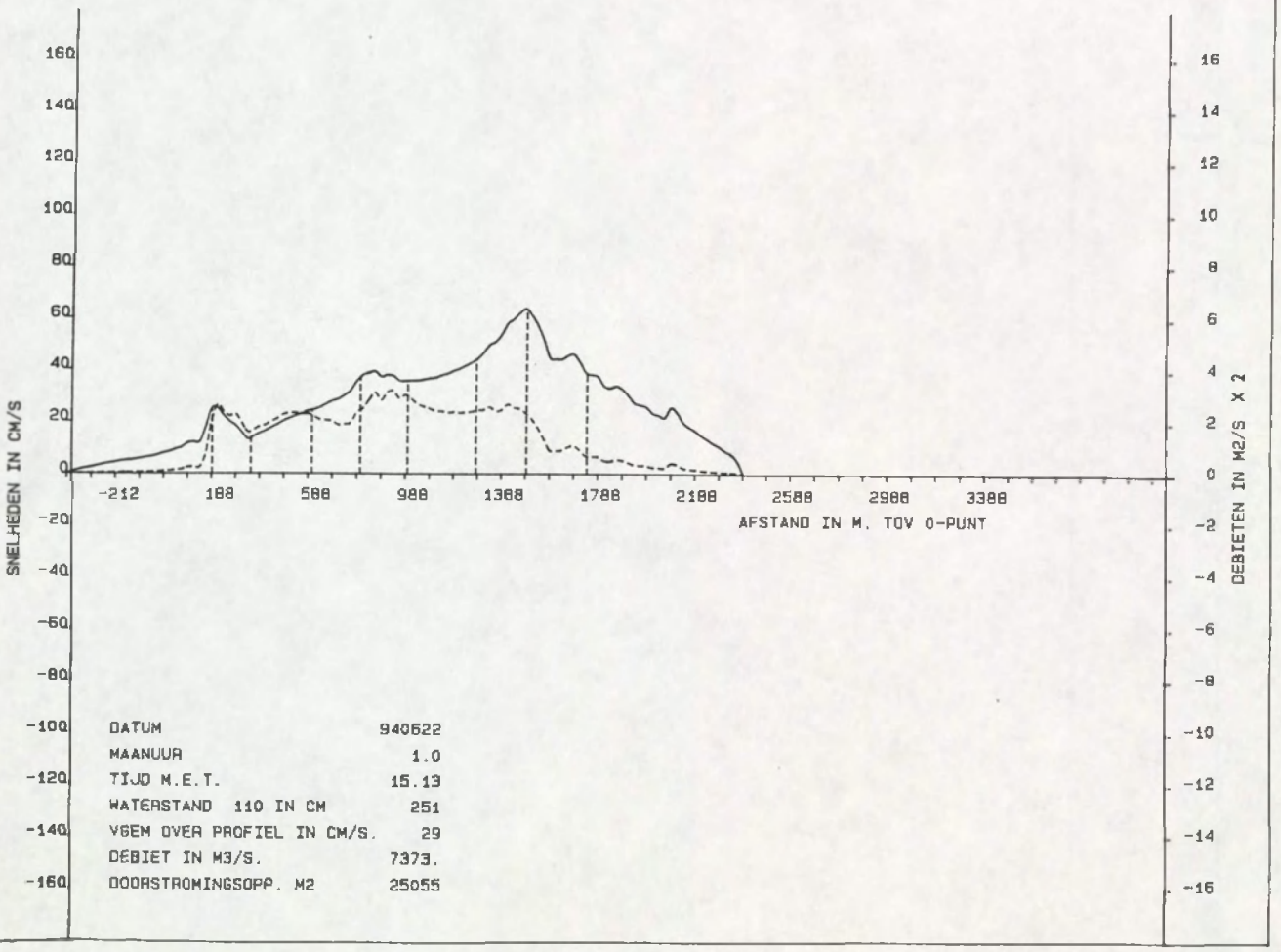

DATUM	940622
MAANUUR	1.0
TIJD M.E.T.	15.13
WATERSTAND 110 IN CM	251
VGEM OVER PROFIEL IN CM/S.	29
DEBIET IN M3/S.	7373.
DOORSTROMINGSOPP. M2	25055

Nauw van Bath
DEBIET/SNELHEIDSVERDELING RAAI : 2 LOKATIE : -511
Q ---------- VSIN _____

RIJKSWATERSTAAT
DIRECTIE ZEELAND
MEETDIENST

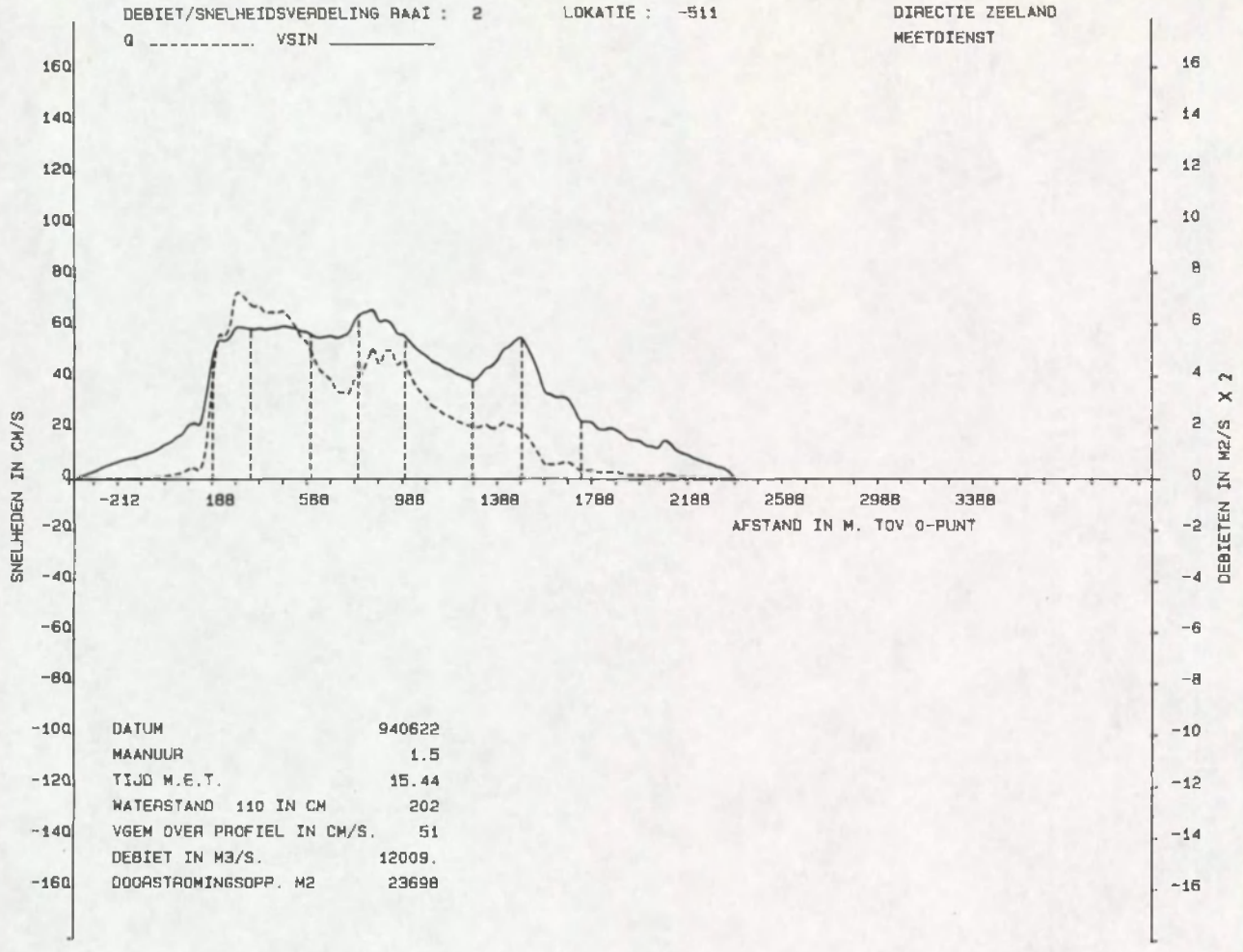

DATUM	940622
MAANUUR	1.5
TIJD M.E.T.	15.44
WATERSTAND 110 IN CM	202
VGEM OVER PROFIEL IN CM/S.	51
DEBIET IN M3/S.	12009.
DOORSTROMINGSOPP. M2	23698

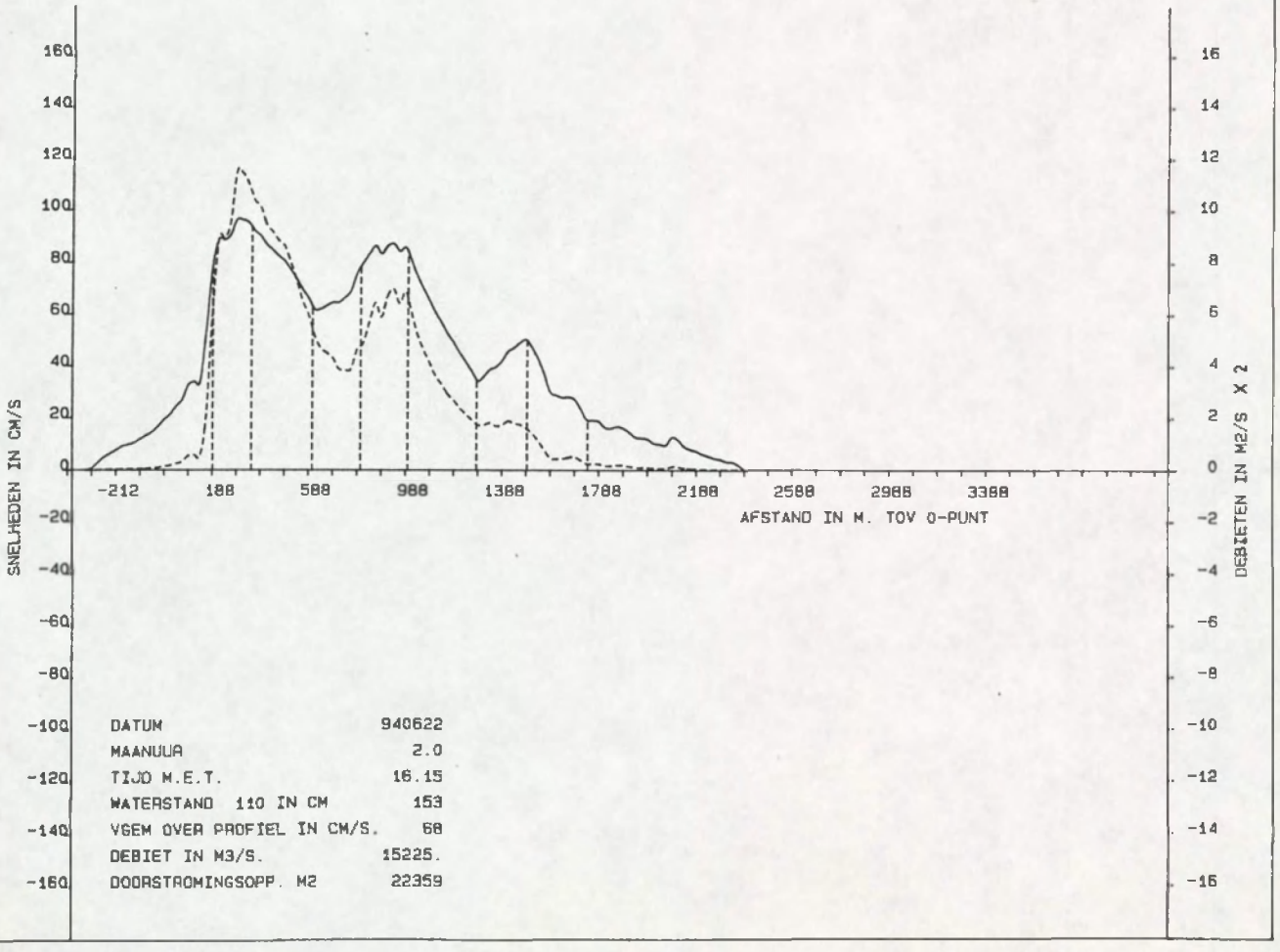

DATUM	940622
MAANUUR	2.0
TIJD M.E.T.	16.15
WATERSTAND 110 IN CM	153
VGEM OVER PROFIEL IN CM/S.	68
DEBIET IN M3/S.	15225.
DOORSTROMINGSOPP. M2	22359

Nauw van Bath
DEBIET/SNELHEIDSVERDELING RAAI : 2 LOKATIE : -511
Q ---------- VSIN _____

RIJKSWATERSTAAT
DIRECTIE ZEELAND
MEETDIENST

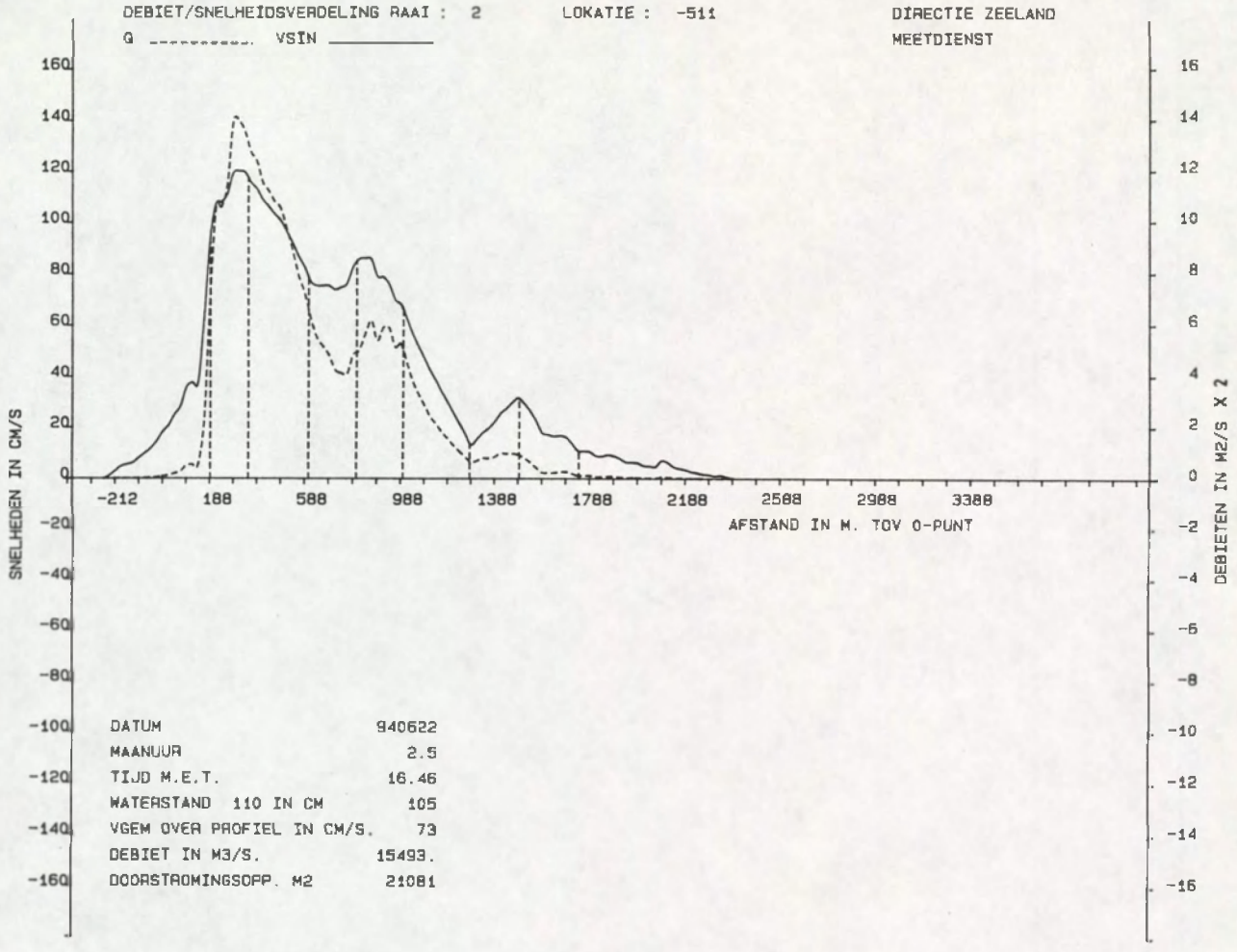

DATUM	940622
MAANUUR	2.5
TIJD M.E.T.	16.46
WATERSTAND 110 IN CM	105
VGEM OVER PROFIEL IN CM/S.	73
DEBIET IN M3/S.	15493.
DOORSTROMINGSOPP. M2	21081

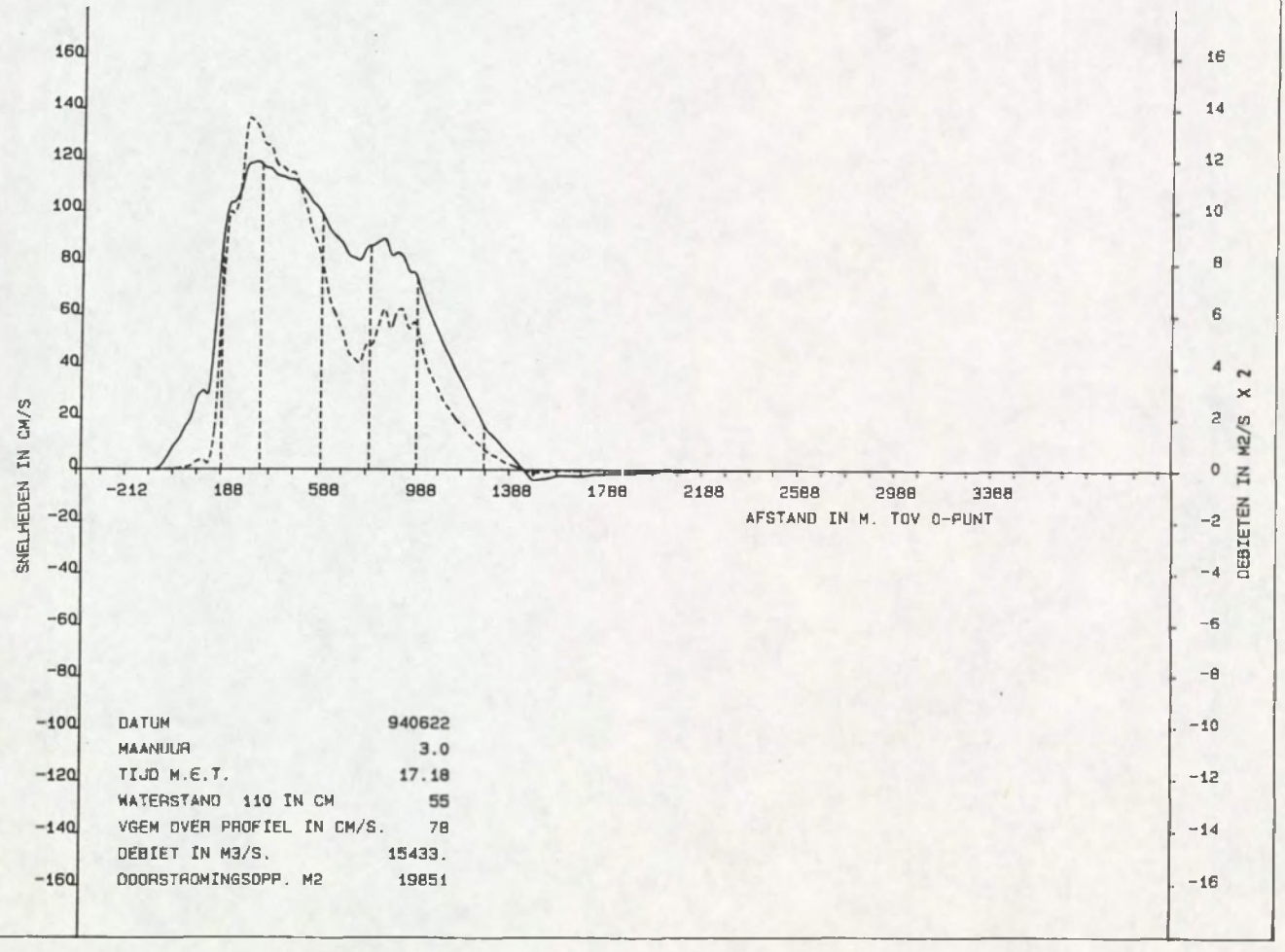

DATUM	940622
MAANUUR	3.0
TIJD M.E.T.	17.18
WATERSTAND 110 IN CM	55
VGEM OVER PROFIEL IN CM/S.	78
DEBIET IN M3/S.	15433.
DOORSTROMINGSOPP. M2	19851

Nauw van Bath
DEBIET/SNELHEIDSVERDELING RAAI : 2 LOKATIE : -511
Q ---------- VSIN _____

RIJKSWATERSTAAT
DIRECTIE ZEELAND
MEETDIENST

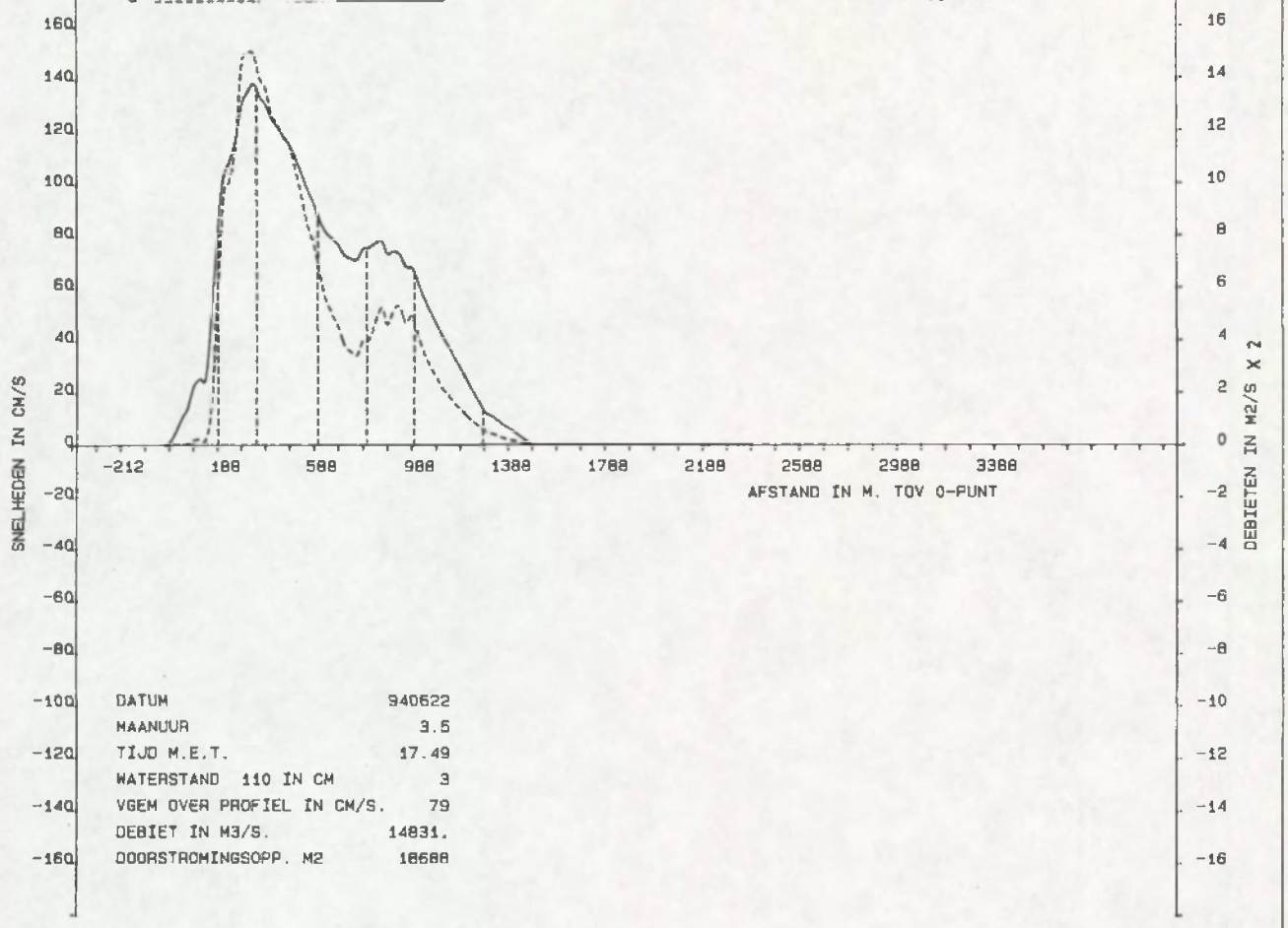

DATUM	940622
MAANUUR	3.5
TIJD M.E.T.	17.49
WATERSTAND 110 IN CM	3
VGEM OVER PROFIEL IN CM/S.	79
DEBIET IN M3/S.	14831.
DOORSTROMINGSOPP. M2	18688

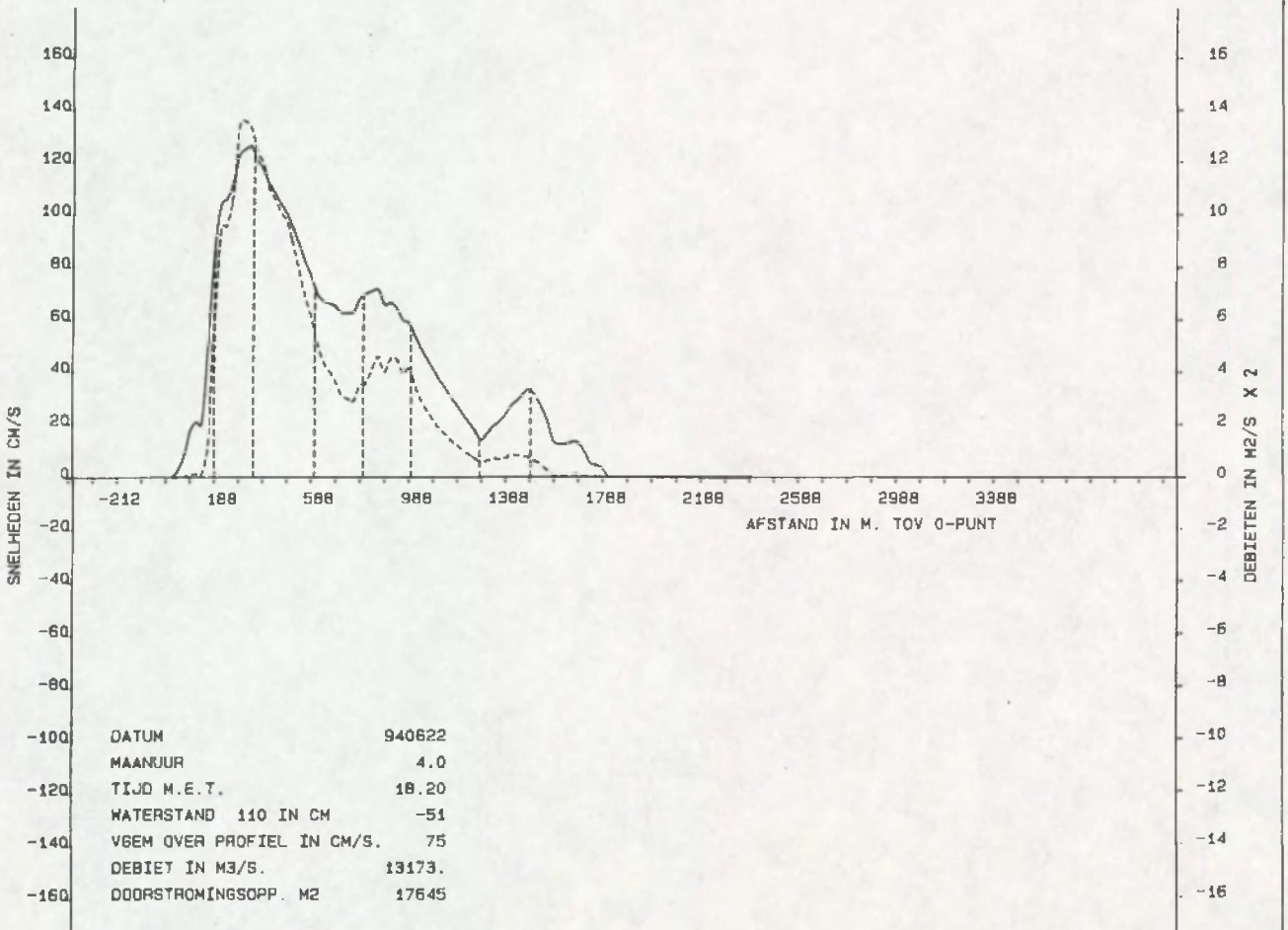

DATUM	940622
MAANUUR	4.0
TIJD M.E.T.	18.20
WATERSTAND 110 IN CM	-51
VGEM OVER PROFIEL IN CM/S.	75
DEBIET IN M3/S.	13173.
DOORSTROMINGSOPP. M2	17645

10. Stroombeeld per half-maanuur

FILENAAM : MAN400.DAT
DATUM UITPRINT : 941114

BEGINDATUM : 940622
EINDDATUM : 940622

****

Waterstands
Stations

VLGNR	STATIONS	SOORT FASE
1	110 BATH	WTO2

****

Snelheids
Stations

VLGNR	STATIONS	WEL/GEEN RICHTING	AFSTAND 0-PUNT	RAAINR./ MEETPNT	X-COORD	Y-COORD	SOORT FASE
1	-108 STE1	1	202	2- 1	70461.00	378993.00	SGO2
2	-2104 0104	1	364	2- 2	70537.00	378850.00	SGO2
3	-104 LOD1	1	616	2- 3	70661.00	378631.00	SGO2
4	-230 PLU2	1	815	2- 4	70757.00	378457.00	SGO2
5	-110 WIJ1	1	1012	2- 5	70848.00	378282.00	SGO2
6	-95 HOU1	1	1296	2- 6	70990.00	378036.00	SGO2
7	-516 Z7	1	1505	2- 7	71067.00	377840.00	SGO2
8	-102 SIE1	1	1756	2- 8	71200.00	377626.00	SGO2

****

Getijverschil
Stations

VLGNR	STATIONS	SOORT FASE
1	110 BATH	HWO2

****

Debieten
Stations

VLGNR	STATIONS	RAAINR (Deelrnr)	SOORT FASE
1	-511 Z2	2	Q302

FILENAAM : MAN400.DAT
DATUM : 940622

STATION : BATH -108 STE1 -2104 D104 -104 LOD1 -230 PLU2 -110 WIJ1 -95 HOU1 -516 Z7 ' -102 SIE1 BATH

NR REC	MU	TIJD MET	WS CM	V CM/S	R GR	V CM/S	R GR	V CM/S	R GR	V CM/S	R GR	V CM/S	R GR	V CM/S	R GR	V CM/S	R GR	V CM/S	R GR	TV CM
14	10.5	.06	161	9999	9999	9999	9999	9999	9999	9999	9999	9999	9999	9999	9999	9999	9999	9999	9999	517
15	11.0	.38	244	9999	9999	9999	9999	9999	9999	9999	9999	9999	9999	9999	9999	9999	9999	9999	9999	517
16	11.5	1.09	291	9999	9999	9999	9999	9999	9999	9999	9999	9999	9999	9999	9999	9999	9999	9999	9999	517
17	0.0	1.40	303	9999	9999	9999	9999	9999	9999	9999	9999	9999	9999	9999	9999	9999	9999	9999	9999	517
18	.5	2.11	288	9999	9999	9999	9999	9999	9999	9999	9999	9999	9999	9999	9999	9999	9999	9999	9999	-520
19	1.0	2.43	249	9999	9999	9999	9999	9999	9999	9999	9999	9999	9999	9999	9999	9999	9999	9999	9999	-520
20	1.5	3.14	201	9999	9999	9999	9999	9999	9999	9999	9999	9999	9999	9999	9999	9999	9999	9999	9999	-520
21	2.0	3.45	153	9999	9999	9999	9999	9999	9999	9999	9999	9999	9999	9999	9999	9999	9999	9999	9999	-520
22	2.5	4.16	108	9999	9999	9999	9999	9999	9999	9999	9999	9999	9999	9999	9999	9999	9999	9999	9999	-520
23	3.0	4.48	56	9999	9999	9999	9999	9999	9999	9999	9999	9999	9999	9999	9999	9999	9999	9999	9999	-520
24	3.5	5.19	5	9999	9999	9999	9999	9999	9999	9999	9999	9999	9999	9999	9999	9999	9999	9999	9999	-520
25	4.0	5.50	-47	9999	9999	125	230	9999	9999	9999	9999	9999	9999	9999	9999	9999	9999	9999	9999	-520
26	4.5	6.21	-92	96	243	122	222	69	199	52	246	9999	9999	14	287	-32	4	9999	9999	-520
27	5.0	6.53	-133	70	242	115	226	56	207	39	247	42	222	32	258	18	207	9999	9999	-520
28	5.5	7.24	-169	56	245	105	226	45	198	37	241	24	242	26	240	19	222	9999	9999	-520
29	6.0	7.55	-199	54	246	92	224	47	226	36	243	22	228	22	233	12	261	9999	9999	-520
30	6.5	8.26	-216	41	246	64	224	31	273	22	248	8	288	10	206	-13	38	9999	9999	-520
31	7.0	8.58	-194	8	194	2	106	6	328	-30	45	-37	22	-39	56	-39	48	9999	9999	525
32	7.5	9.29	-139	-41	61	-54	58	-41	48	-46	57	-54	60	-71	64	-49	56	9999	9999	525
33	8.0	10.00	-91	-67	55	-54	42	-66	46	-60	49	-61	82	-72	60	-50	55	9999	9999	525
34	8.5	10.31	-47	-58	55	-52	58	-65	50	-65	46	-63	90	-62	61	-44	53	-19	52	525
35	9.0	11.03	-6	-45	61	-43	54	-65	41	-63	44	-64	53	-64	62	-51	56	-17	79	525
36	9.5	11.34	33	9999	9999	-63	57	-56	35	-55	48	-74	55	-61	63	-54	55	-24	71	525
37	10.0	12.05	80	9999	9999	-83	38	-64	30	-68	49	-75	56	-71	64	-65	57	-32	79	525
38	10.5	12.36	153	9999	9999	-68	54	-110	42	-91	52	-109	54	-103	64	-93	59	-53	76	525
39	11.0	13.08	237	9999	9999	-70	50	-90	48	-107	55	-103	60	-131	65	-123	61	-78	69	525
40	11.5	13.39	291	9999	31	-49	41	-73	33	-70	52	-83	56	-99	67	-105	57	-67	67	525
41	0.0	14.10	308	-2	349	-36	29	-34	42	-33	34	-50	47	-57	63	-70	51	-26	61	525
42	.5	14.41	293	3	259	-11	347	2	154	4	296	-8	0	-6	351	-16	328	13	273	-538
43	1.0	15.13	251	25	247	17	203	35	197	38	243	36	250	45	251	65	253	43	267	-538
44	1.5	15.44	202	48	250	61	228	57	233	65	243	58	229	39	247	58	259	30	282	-538
45	2.0	16.15	153	78	247	99	226	62	238	80	242	86	246	35	253	56	268	29	290	-538
46	2.5	16.46	105	93	247	125	225	77	239	86	244	68	241	14	262	44	286	24	305	-538
47	3.0	17.18	55	87	248	126	223	98	233	87	246	76	238	17	262	4	73	9999	9999	-538
48	3.5	17.49	3	84	247	144	226	86	238	76	239	68	245	13	233	31	332	9999	9999	-538
49	4.0	18.20	-51	86	238	131	226	73	225	70	241	59	246	15	262	39	211	9999	9999	-538
50	4.5	18.51	-100	9999	9999	125	223	9999	9999	9999	9999	9999	9999	9999	9999	9999	9999	9999	9999	-538
51	5.0	19.23	-144	9999	9999	114	225	9999	9999	9999	9999	9999	9999	9999	9999	9999	9999	9999	9999	-538
52	5.5	19.54	-181	9999	9999	108	226	9999	9999	9999	9999	9999	9999	9999	9999	9999	9999	9999	9999	-538
53	6.0	20.25	-213	9999	9999	88	226	9999	9999	9999	9999	9999	9999	9999	9999	9999	9999	9999	9999	-538
54	6.5	20.56	-230	9999	9999	58	222	9999	9999	9999	9999	9999	9999	9999	9999	9999	9999	9999	9999	-538
55	7.0	21.28	-208	9999	9999	4	189	9999	9999	9999	9999	9999	9999	9999	9999	9999	9999	9999	9999	543
56	7.5	21.59	-156	9999	9999	-63	58	9999	9999	9999	9999	9999	9999	9999	9999	9999	9999	9999	9999	543
57	8.0	22.30	-106	9999	9999	-51	47	9999	9999	9999	9999	9999	9999	9999	9999	9999	9999	9999	9999	543
58	8.5	23.01	-66	9999	9999	-51	49	9999	9999	9999	9999	9999	9999	9999	9999	9999	9999	9999	9999	543
59	9.0	23.33	-25	9999	9999	-47	63	9999	9999	9999	9999	9999	9999	9999	9999	9999	9999	9999	9999	543

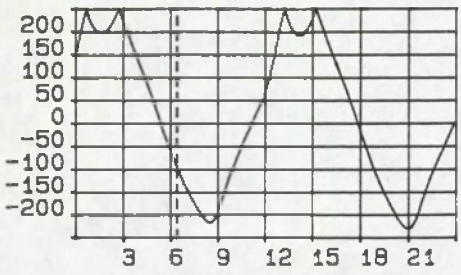

ZUID-BEVELAND

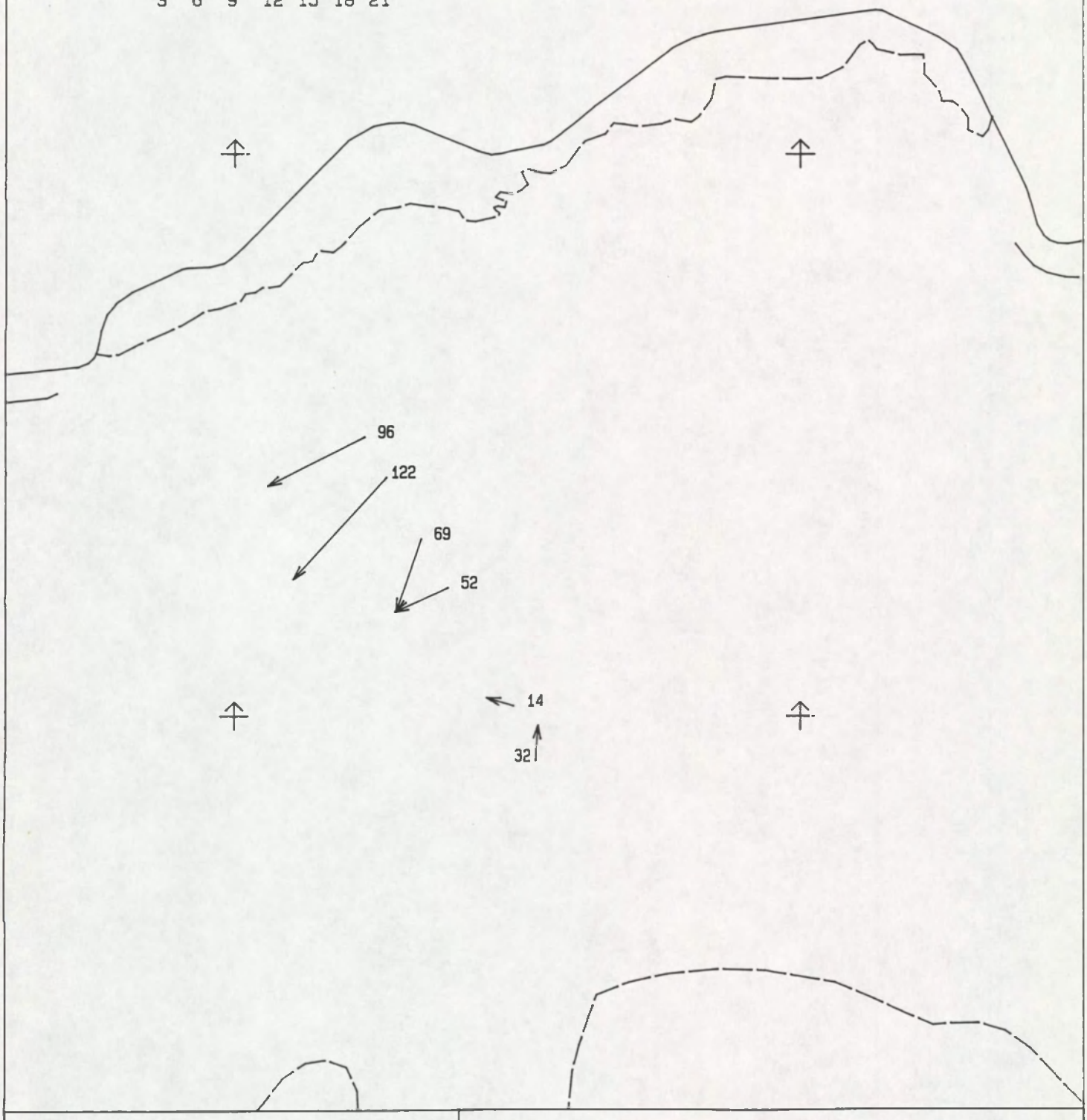

MAANUUR	:	4.5	STROOMMETING NAUW VAN BATH
TIJD M.E.T.	:	6.21 uur	DATUM : 940622
WATERSTAND BATH	:	-92 cm	
DIEPTE	:	GEMIDDELD	RIJKSWATERSTAAT
SCHAAL	1 :	20000.	DIRECTIE ZEELAND
STROOMSNELHEDEN IN cm/s			MEETDIENST

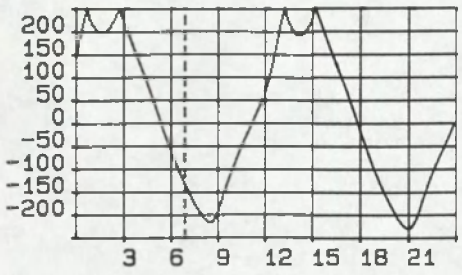

ZUID-BEVELAND

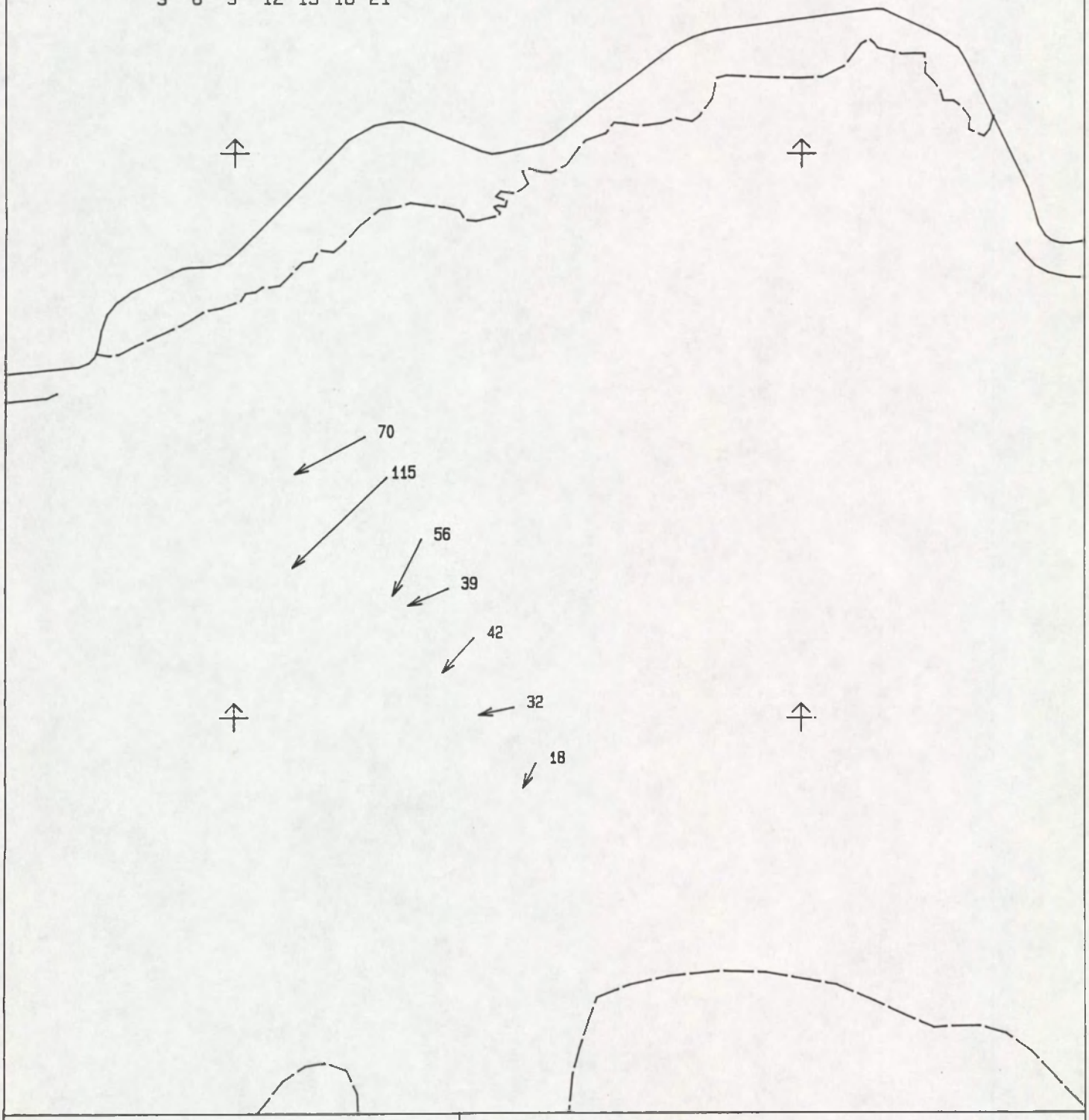

MAANUUR : 5.0	STROOMMETING NAUW VAN BATH
TIJD M.E.T. : 6.53 uur	DATUM : 940622
WATERSTAND BATH : -133 cm	RIJKSWATERSTAAT
DIEPTE : GEMIDDELD	DIRECTIE ZEELAND
SCHAAL 1 : 20000.	MEETDIENST
STROOMSNELHEDEN IN cm/s	

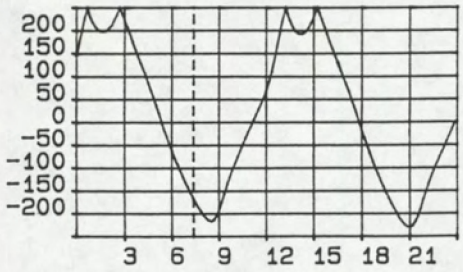

ZUID-BEVELAND

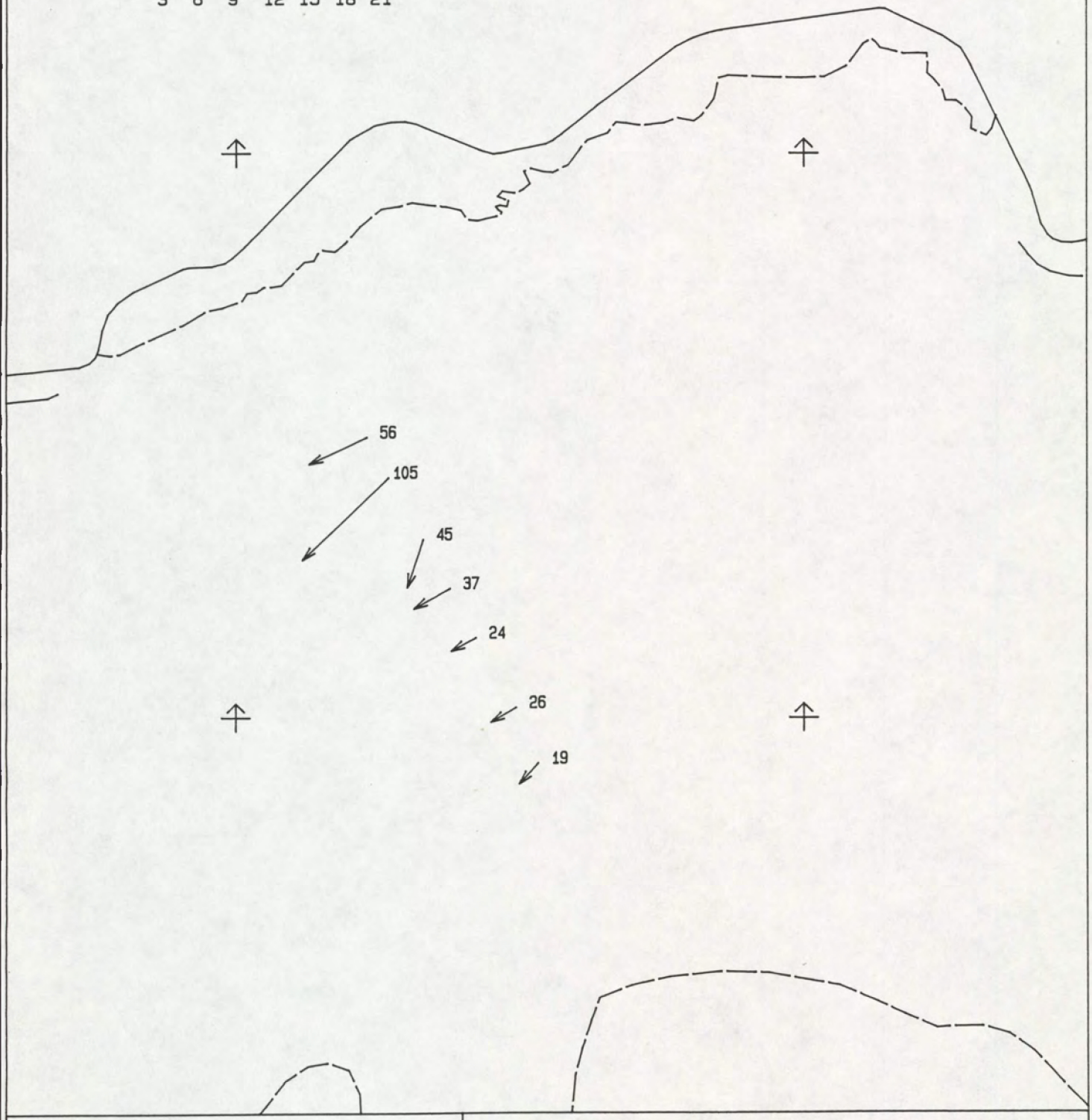

MAANUUR : 5.5	STROOMMETING NAUW VAN BATH
TIJD M.E.T. : 7.24 uur	DATUM : 940622
WATERSTAND BATH : -169 cm	RIJKSWATERSTAAT
DIEPTE : GEMIDDELD	DIRECTIE ZEELAND
SCHAAL 1 : 20000.	MEETDIENST
STROOMSNELHEDEN IN cm/s	

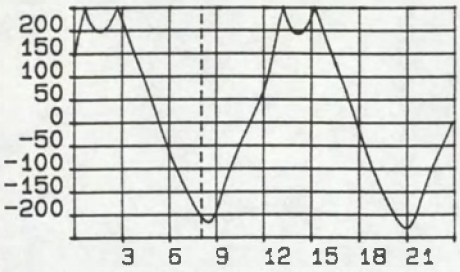

ZUID-BEVELAND

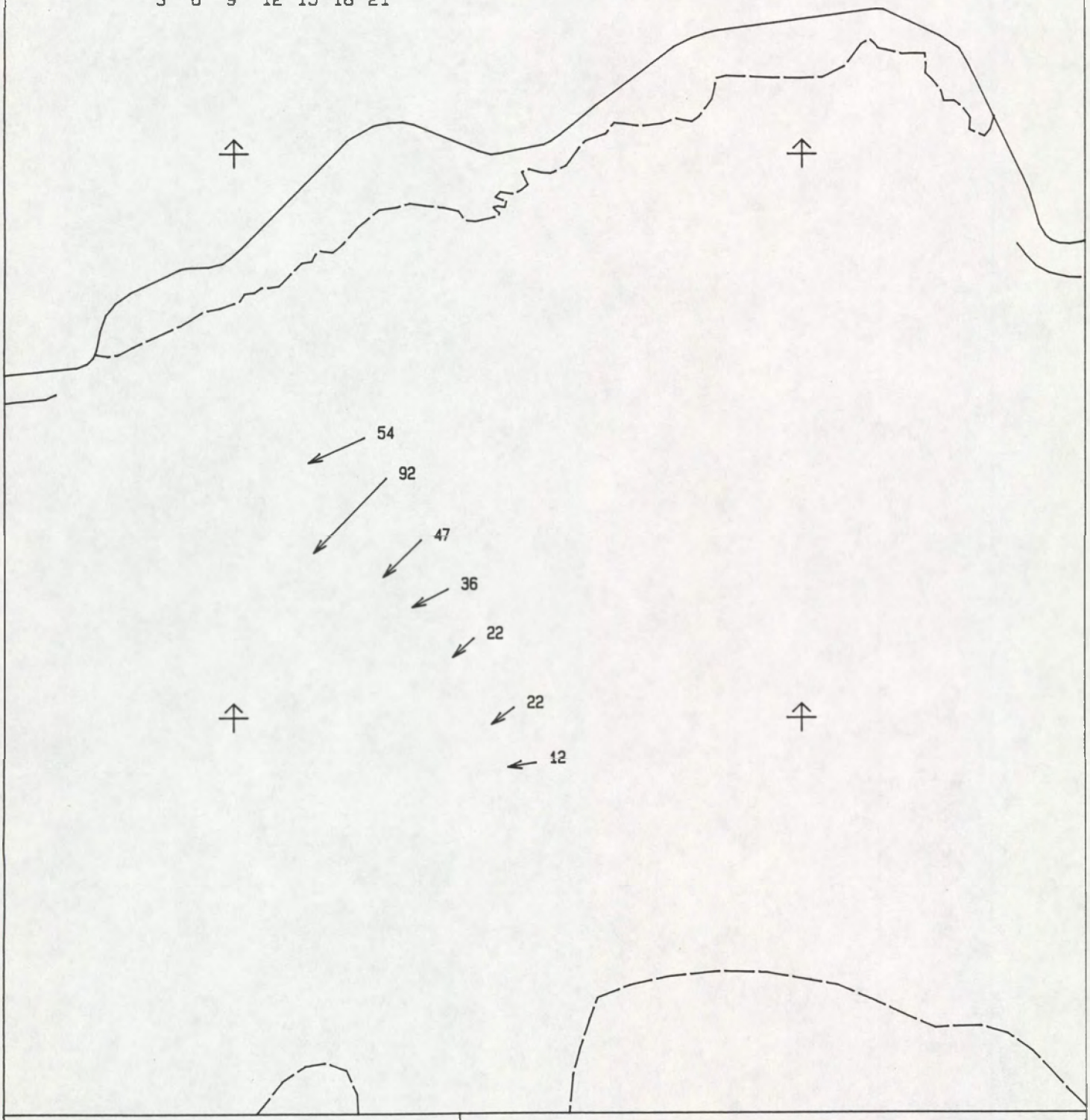

MAANUUR : 6.0	STROOMMETING NAUW VAN BATH
TIJD M.E.T. : 7.55 uur	DATUM : 940622
WATERSTAND BATH : -199 cm	RIJKSWATERSTAAT
DIEPTE : GEMIDDELD	DIRECTIE ZEELAND
SCHAAL 1 : 20000.	MEETDIENST
STROOMSNELHEDEN IN cm/s	

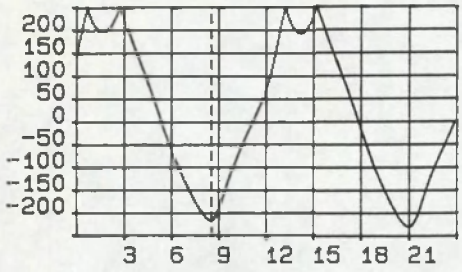

ZUID-BEVELAND

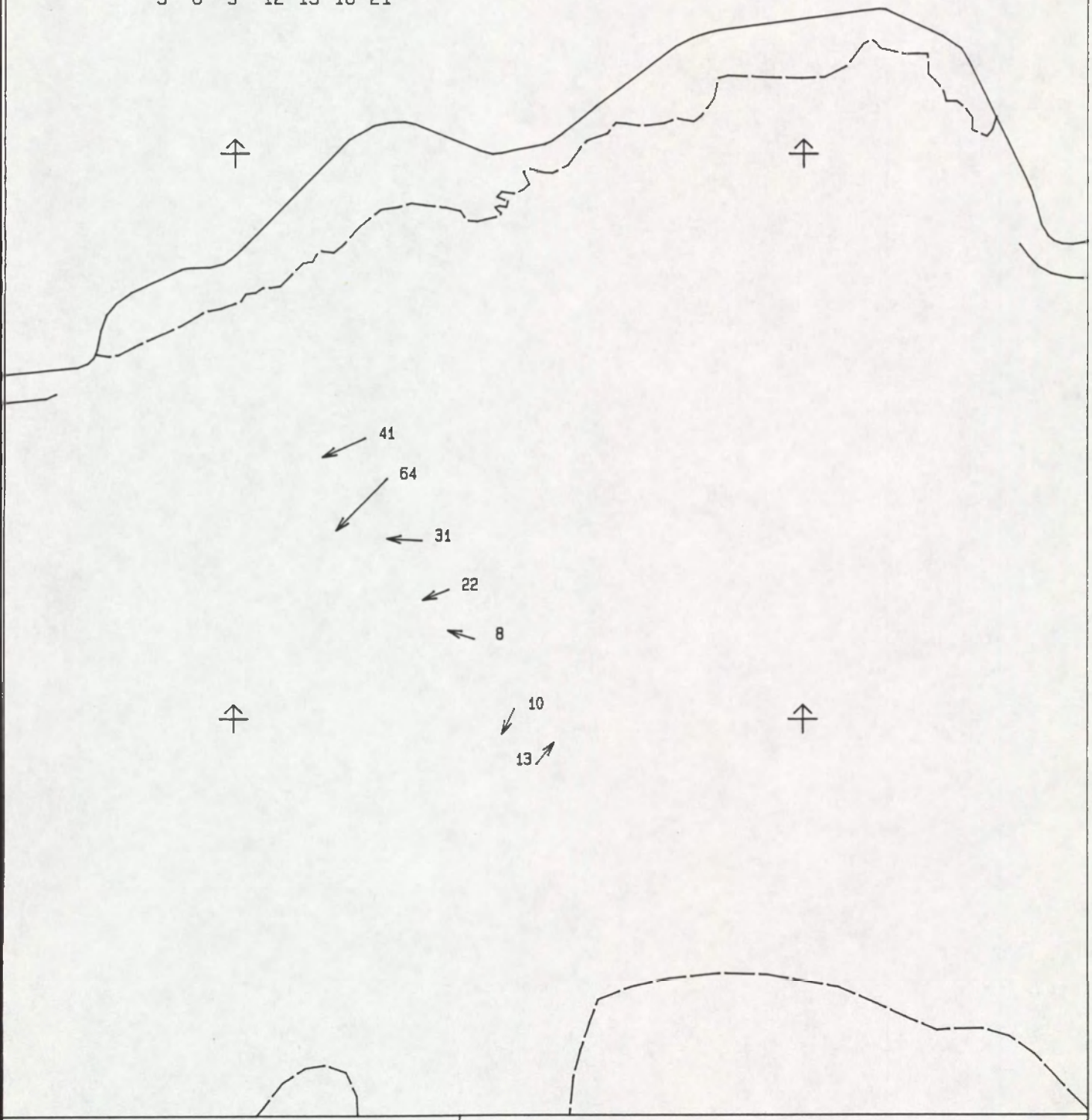

MAANUUR : 6.5	STROOMMETING NAUW VAN BATH
TIJD M.E.T. : 8.26 uur	DATUM : 940622
WATERSTAND BATH : -216 cm	RIJKSWATERSTAAT
DIEPTE : GEMIDDELD	DIRECTIE ZEELAND
SCHAAL 1 : 20000.	MEETDIENST
STROOMSNELHEDEN IN cm/s	

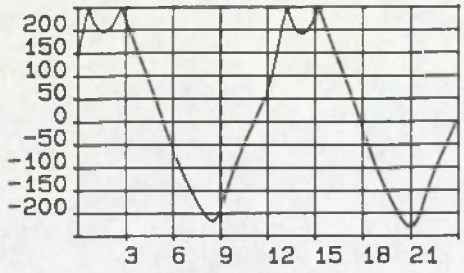

ZUID-BEVELAND

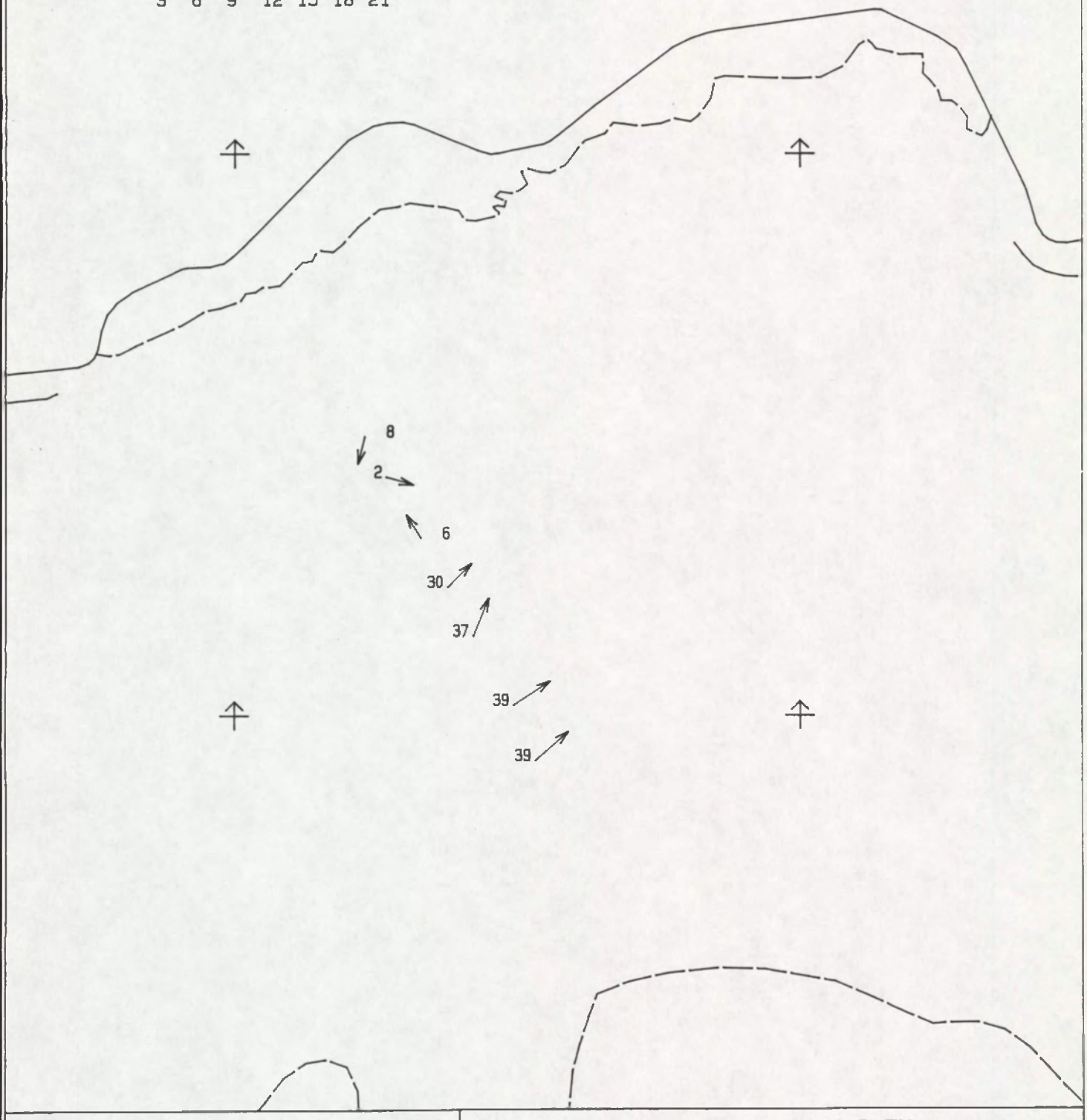

MAANUUR	:	7.0	STROOMMETING NAUW VAN BATH
TIJD M.E.T.	:	8.58 uur	DATUM : 940622
WATERSTAND BATH	:	-194 cm	RIJKSWATERSTAAT
DIEPTE	:	GEMIDDELD	DIRECTIE ZEELAND
SCHAAL	1 :	20000.	MEETDIENST
STROOMSNELHEDEN IN cm/s			

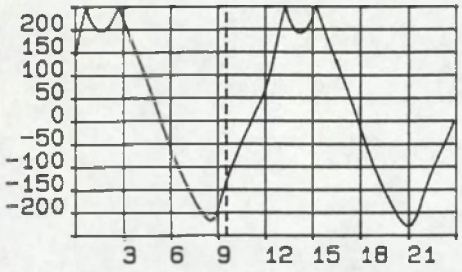

ZUID-BEVELAND

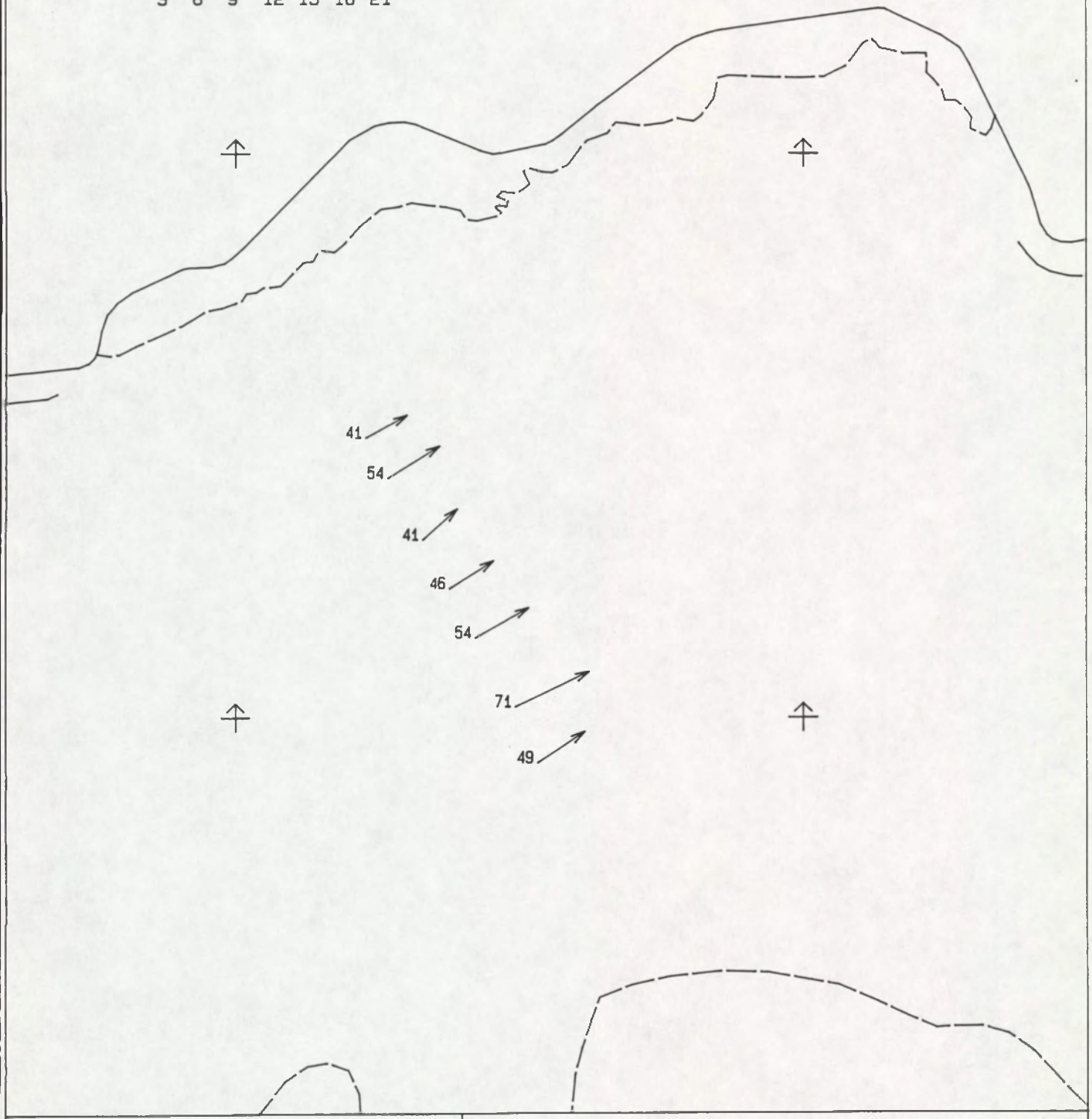

MAANUUR : 7.5	STROOMMETING NAUW VAN BATH
TIJD M.E.T. : 9.29 uur	DATUM : 940622
WATERSTAND BATH : -139 cm	RIJKSWATERSTAAT
DIEPTE : GEMIDDELD	DIRECTIE ZEELAND
SCHAAL 1 : 20000.	MEETDIENST
STROOMSNELHEDEN IN cm/s	

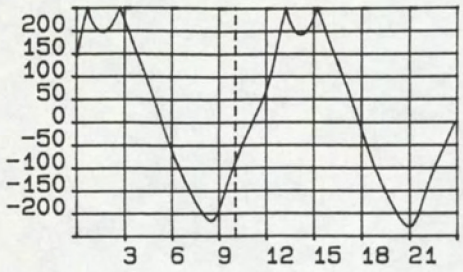

ZUID-BEVELAND

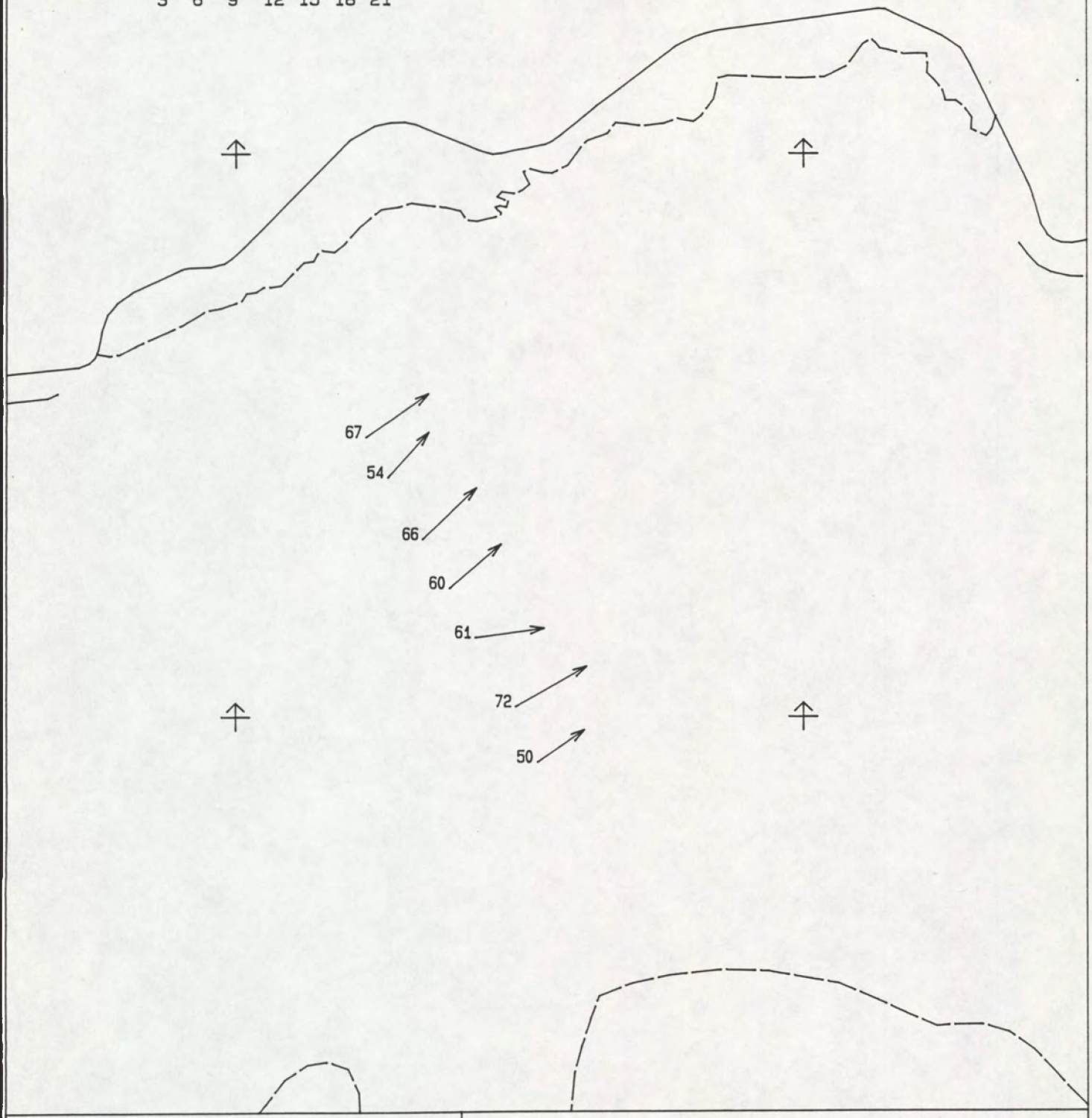

MAANUUR : 8.0	STROOMMETING NAUW VAN BATH
TIJD M.E.T. : 10.00 uur	DATUM : 940622
WATERSTAND BATH : -91 cm	RIJKSWATERSTAAT
DIEPTE : GEMIDDELD	DIRECTIE ZEELAND
SCHAAL 1 : 20000.	MEETDIENST
STROOMSNELHEDEN IN cm/s	

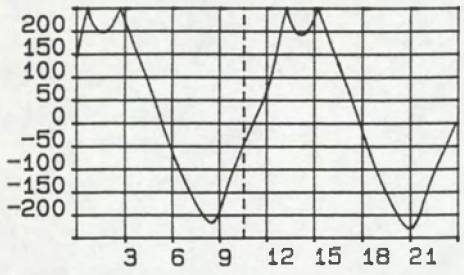

ZUID-BEVELAND

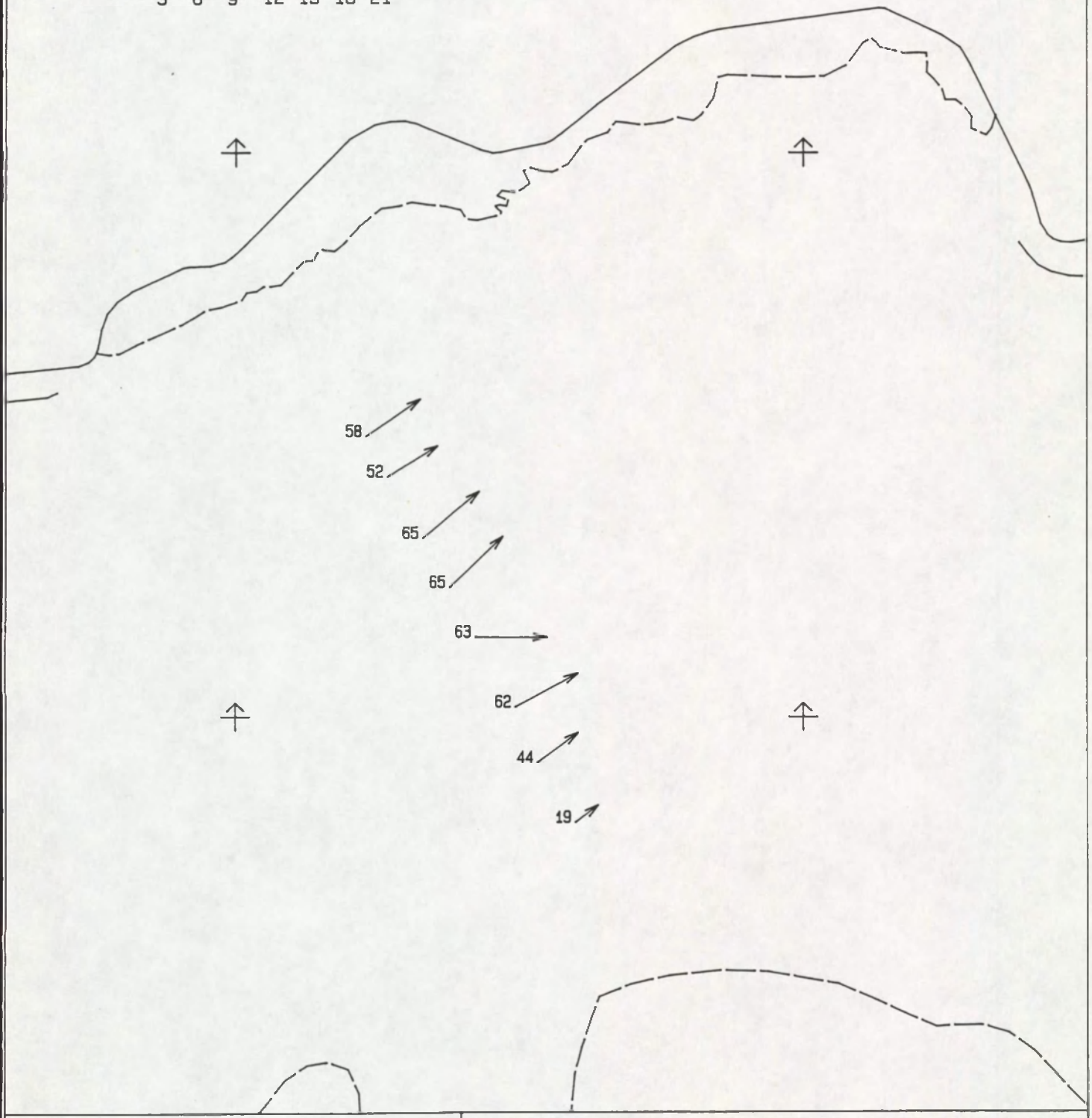

MAANUUR	: 8.5	STROOMMETING NAUW VAN BATH
TIJD M.E.T.	: 10.31 uur	DATUM : 940622
WATERSTAND BATH	: -47 cm	RIJKSWATERSTAAT
DIEPTE	: GEMIDDELD	DIRECTIE ZEELAND
SCHAAL	1 : 20000.	MEETDIENST
STROOMSNELHEDEN IN cm/s		

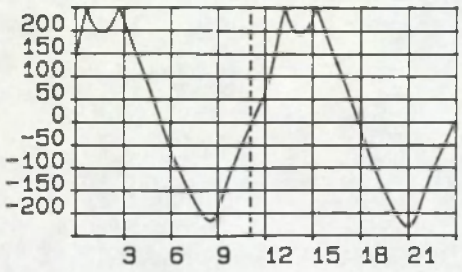

ZUID-BEVELAND

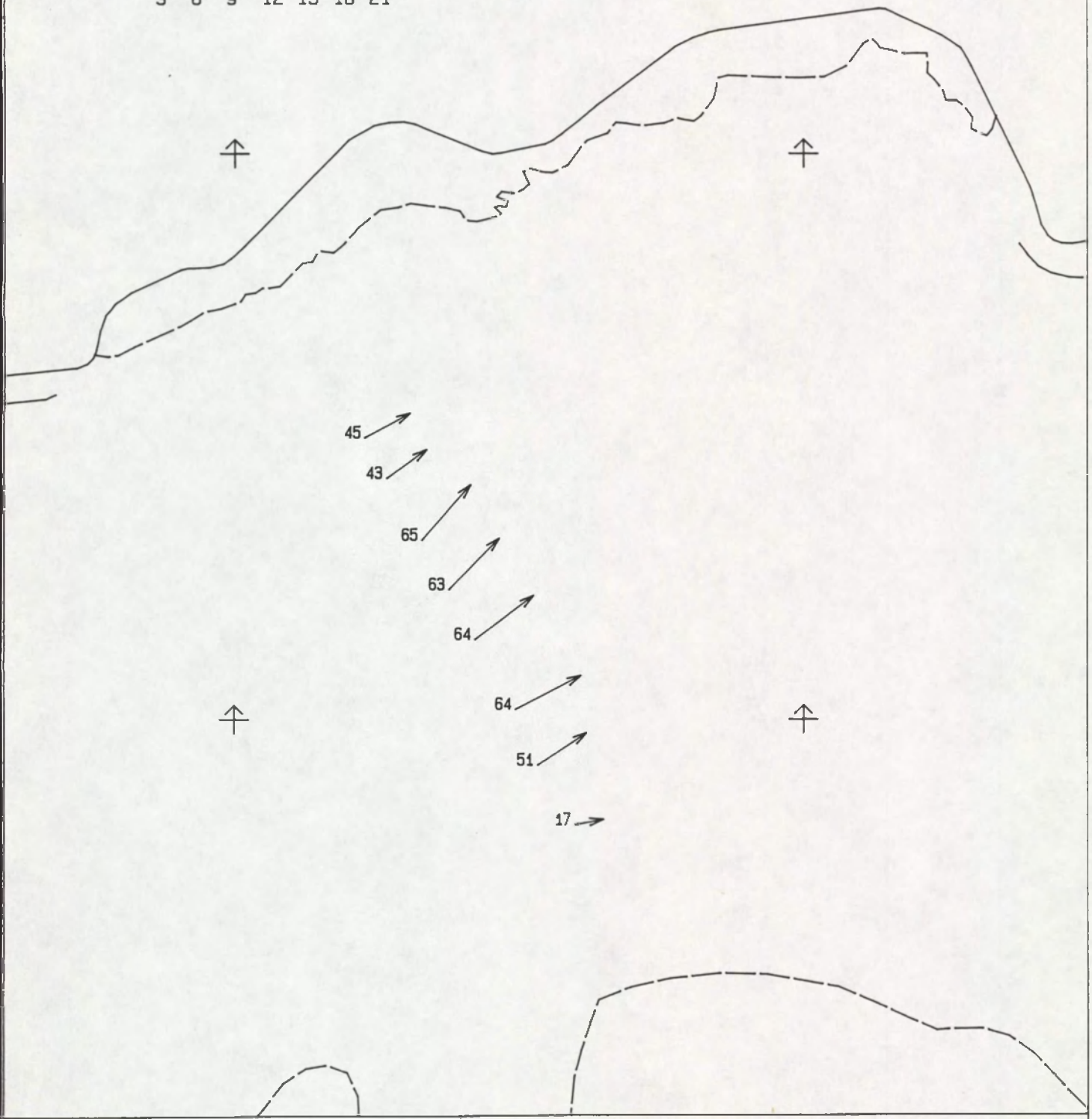

MAANUUR : 9.0	STROOMMETING NAUW VAN BATH
TIJD M.E.T. : 11.03 uur	DATUM : 940622
WATERSTAND BATH : -6 cm	RIJKSWATERSTAAT
DIEPTE : GEMIDDELD	DIRECTIE ZEELAND
SCHAAL 1 : 20000.	MEETDIENST
STROOMSNELHEDEN IN cm/s	

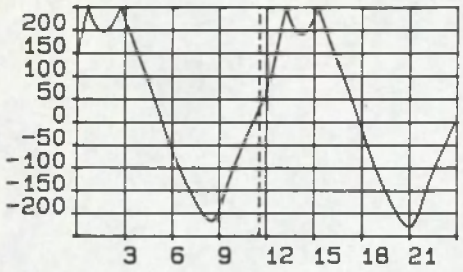

ZUID-BEVELAND

63

56

55

74

61

54

24

MAANUUR	:	9.5	STROOMMETING NAUW VAN BATH
TIJD M.E.T.	:	11.34 uur	DATUM : 940622
WATERSTAND BATH	:	33 cm	RIJKSWATERSTAAT
DIEPTE	:	GEMIDDELD	DIRECTIE ZEELAND
SCHAAL	1 :	20000.	MEETDIENST
STROOMSNELHEDEN IN cm/s			

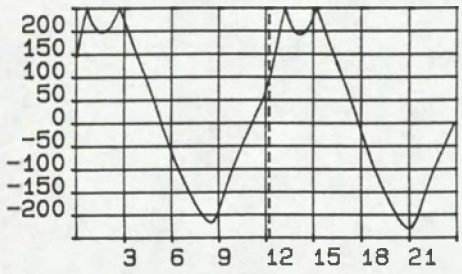

ZUID-BEVELAND

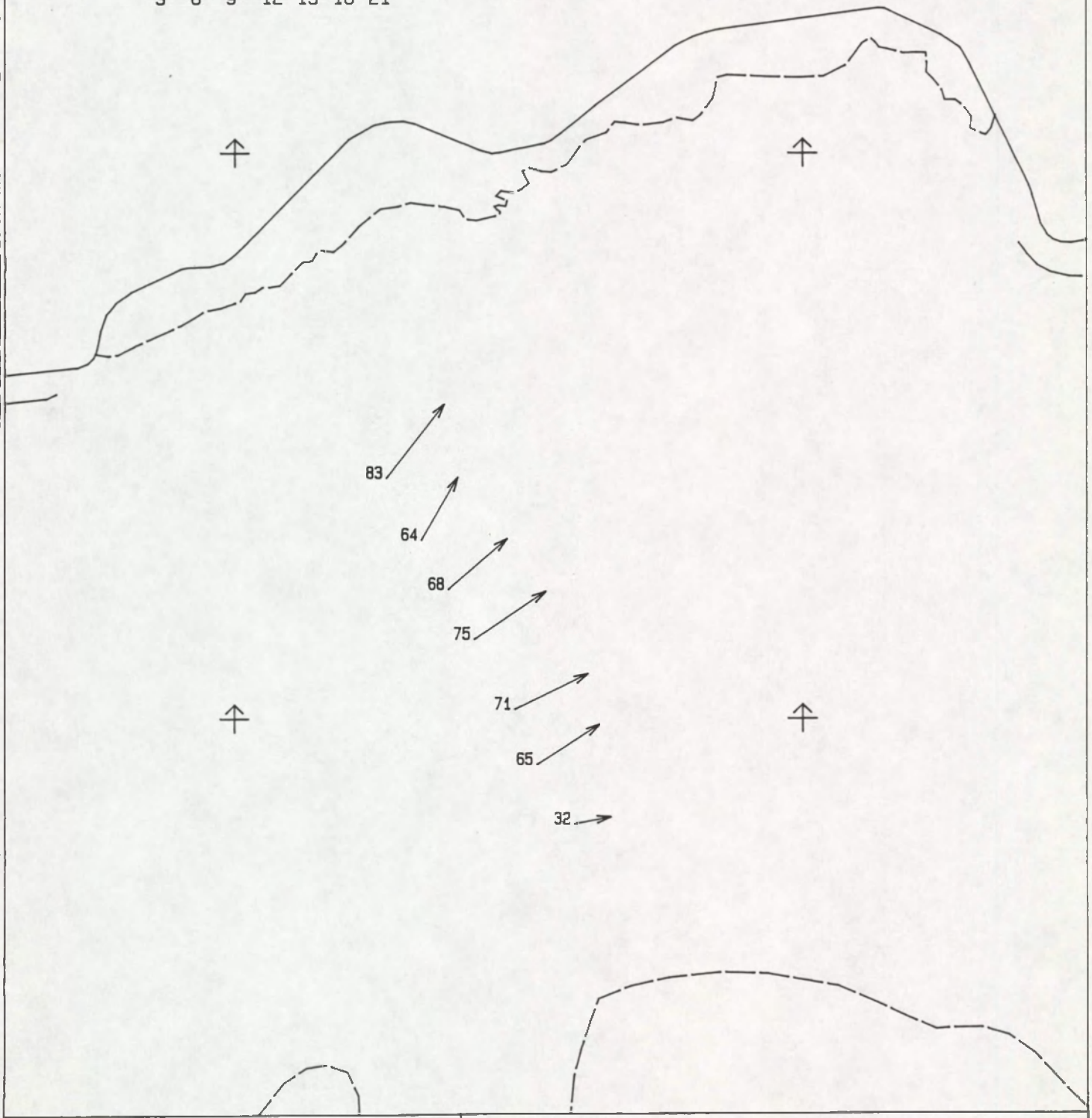

MAANUUR : 10.0	STROOMMETING NAUW VAN BATH
TIJD M.E.T. : 12.05 uur	DATUM : 940622
WATERSTAND BATH : 80 cm	RIJKSWATERSTAAT
DIEPTE : GEMIDDELD	DIRECTIE ZEELAND
SCHAAL 1 : 20000.	MEETDIENST
STROOMSNELHEDEN IN cm/s	

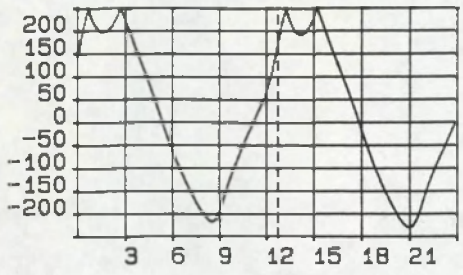

ZUID-BEVELAND

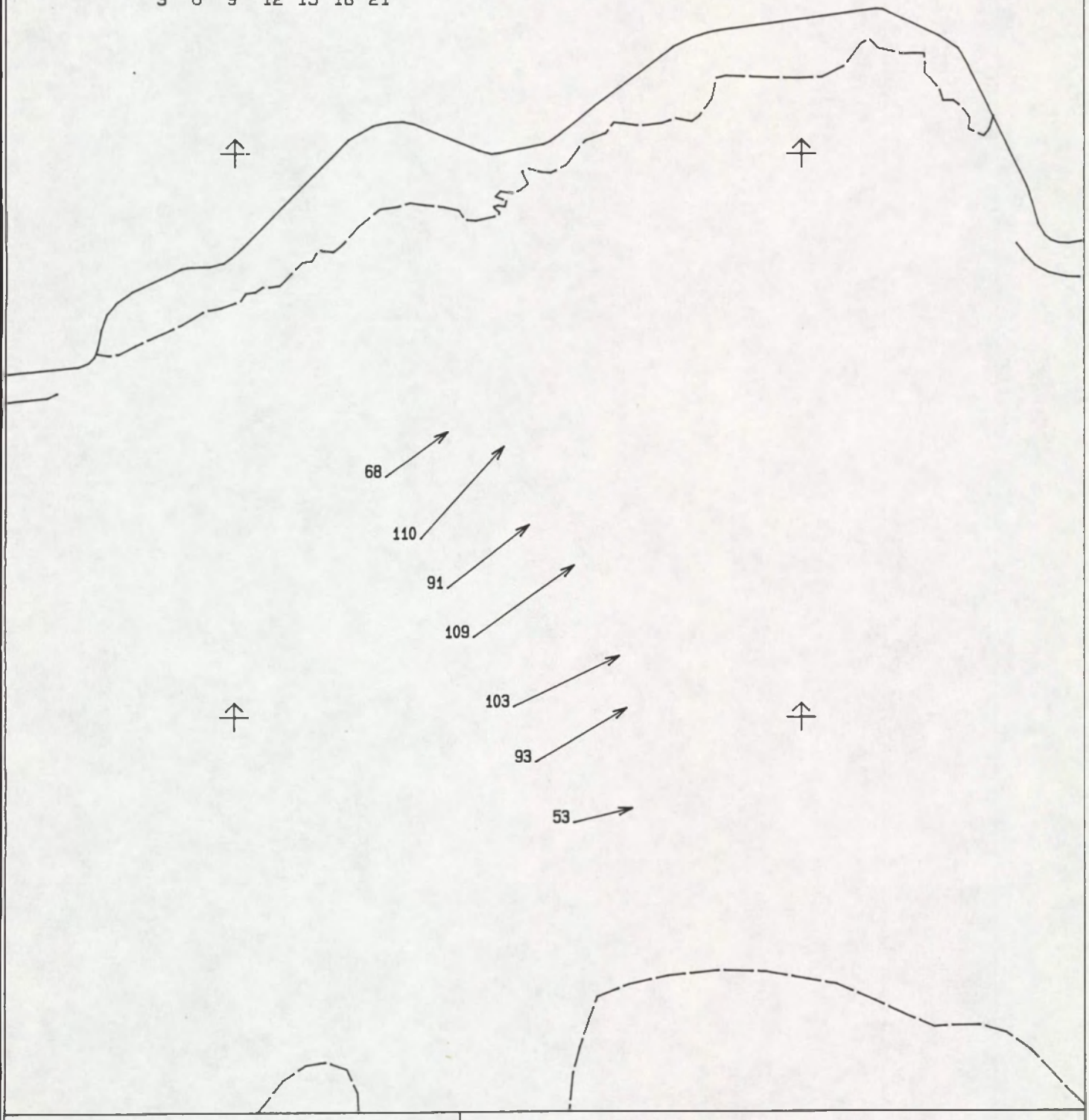

MAANUUR : 10.5	STROOMMETING NAUW VAN BATH
TIJD M.E.T. : 12.36 uur	DATUM : 940622
WATERSTAND BATH : 153 cm	RIJKSWATERSTAAT
DIEPTE : GEMIDDELD	DIRECTIE ZEELAND
SCHAAL 1 : 20000.	MEETDIENST
STROOMSNELHEDEN IN cm/s	

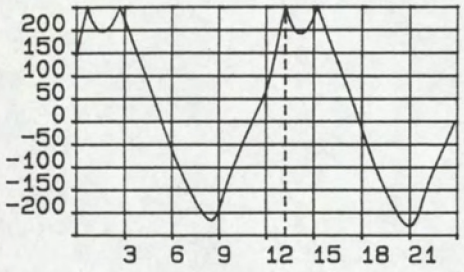

ZUID-BEVELAND

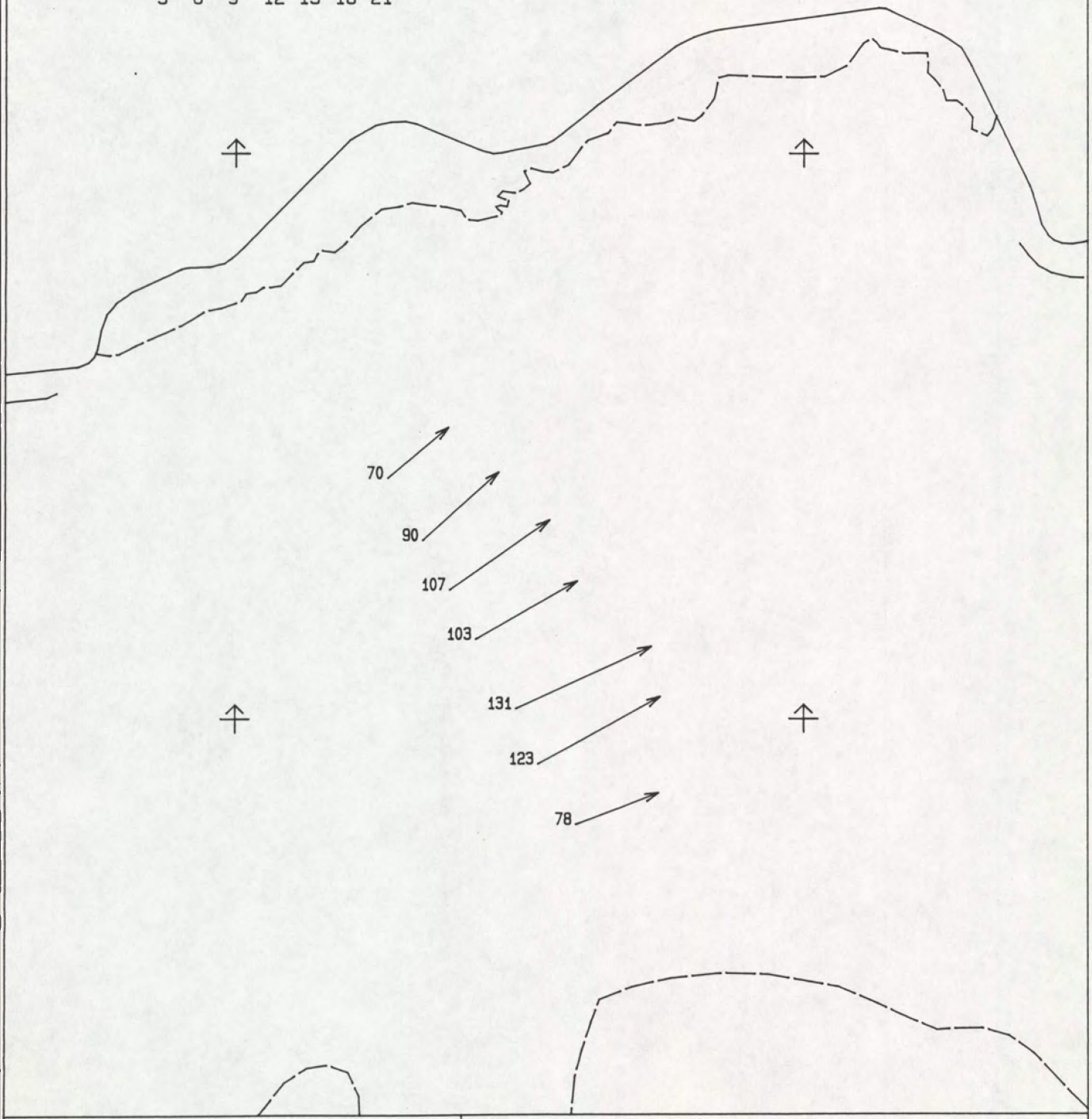

MAANUUR : 11.0	STROOMMETING NAUW VAN BATH
TIJD M.E.T. : 13.08 uur	DATUM : 940622
WATERSTAND BATH : 237 cm	RIJKSWATERSTAAT
DIEPTE : GEMIDDELD	DIRECTIE ZEELAND
SCHAAL 1 : 20000.	MEETDIENST
STROOMSNELHEDEN IN cm/s	

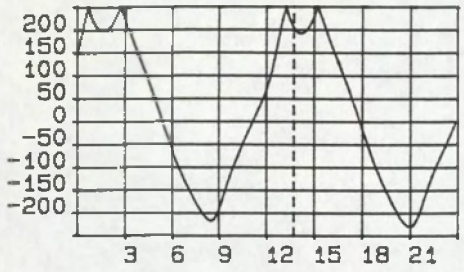

ZUID-BEVELAND

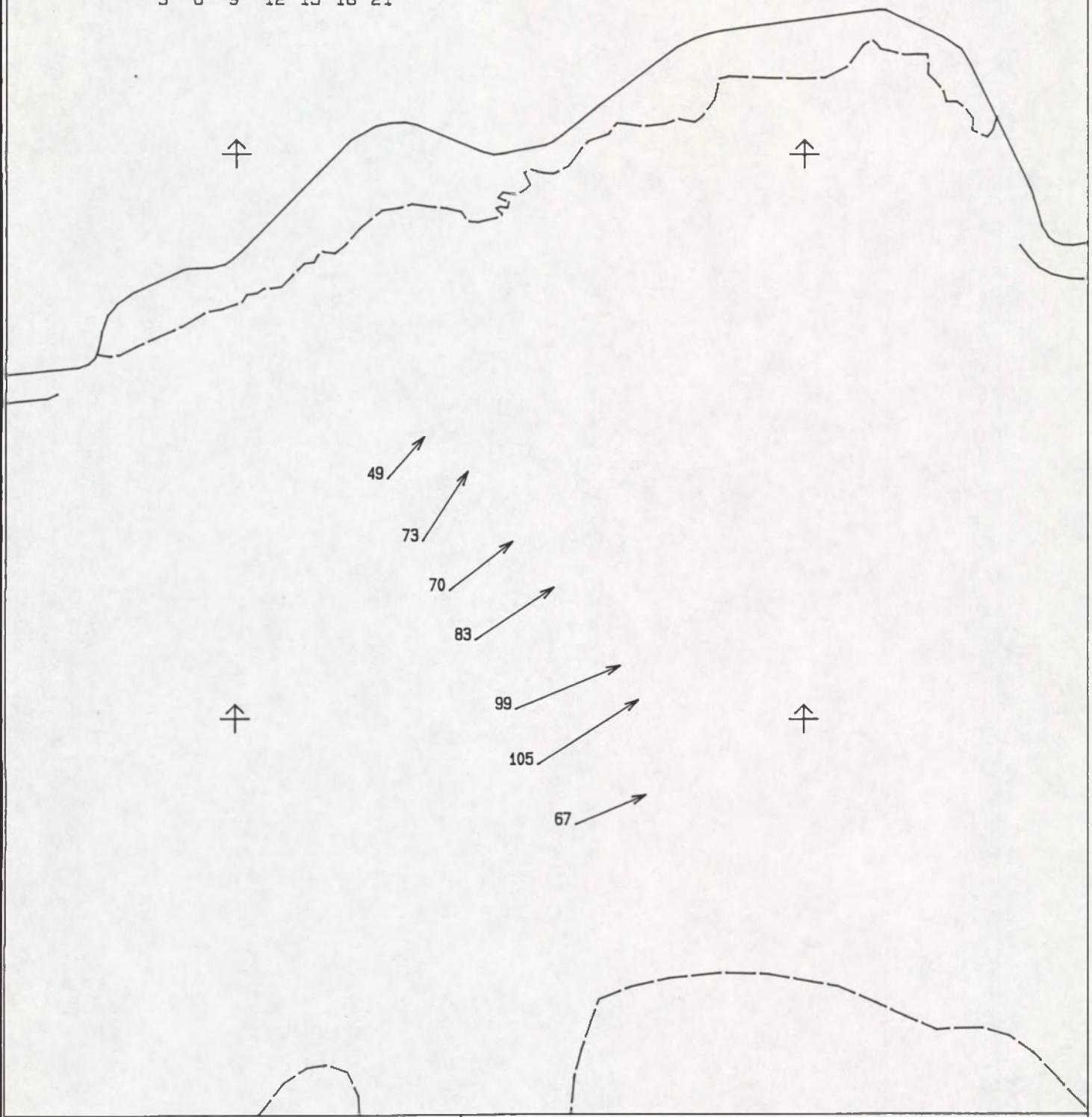

MAANUUR : 11.5	STROOMMETING NAUW VAN BATH
TIJD M.E.T. : 13.39 uur	DATUM : 940622
WATERSTAND BATH : 291 cm	RIJKSWATERSTAAT
DIEPTE : GEMIDDELD	DIRECTIE ZEELAND
SCHAAL 1 : 20000.	MEETDIENST
STROOMSNELHEDEN IN cm/s	

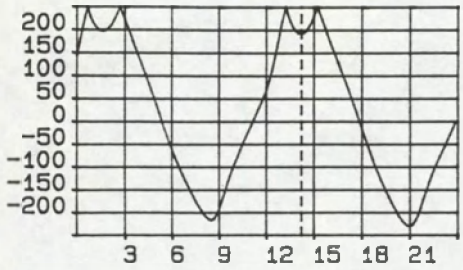

ZUID-BEVELAND

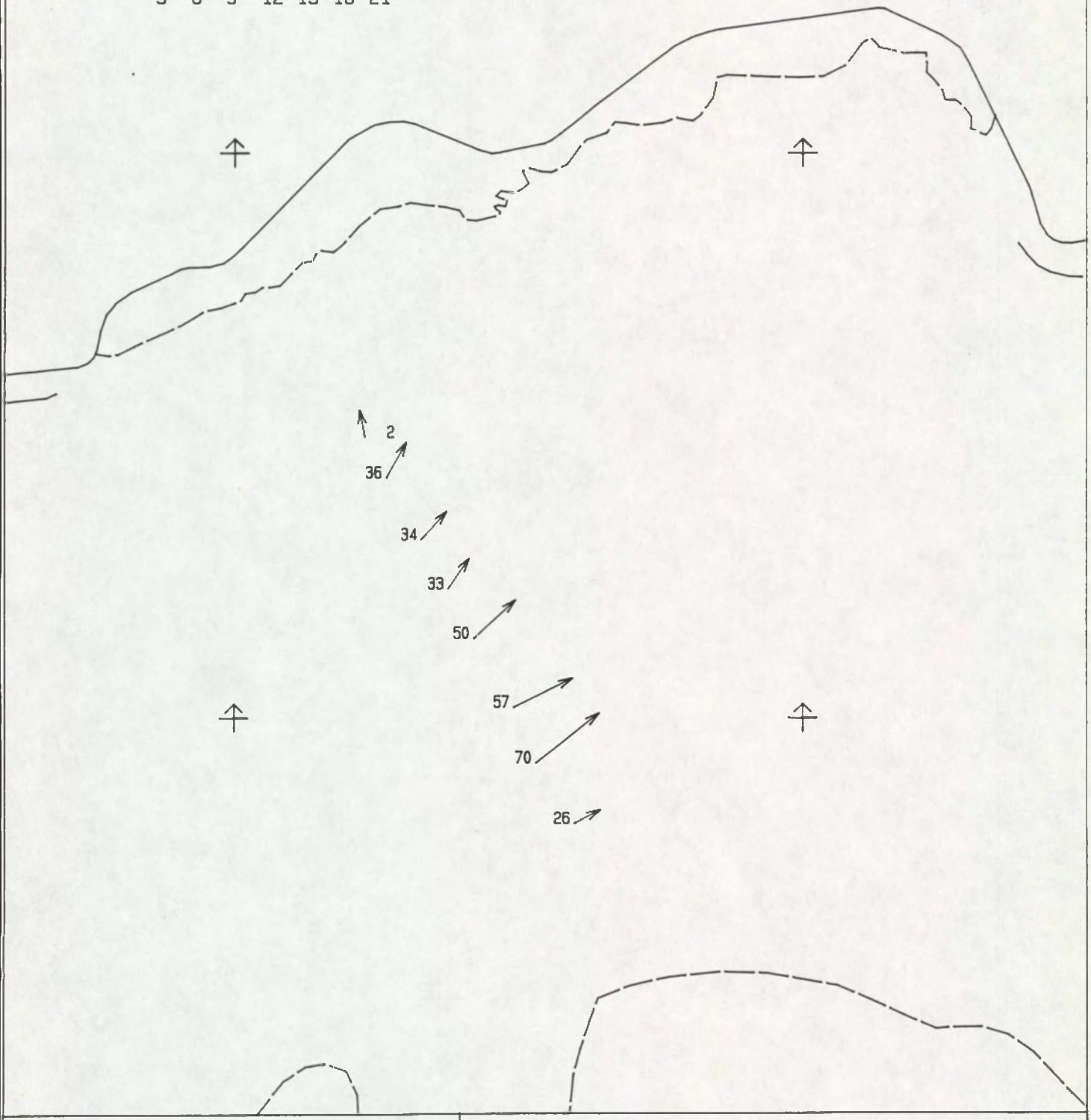

MAANUUR : 0.0	STROOMMETING NAUW VAN BATH
TIJD M.E.T. : 14.10 uur	DATUM : 940622
WATERSTAND BATH : 308 cm	RIJKSWATERSTAAT
DIEPTE : GEMIDDELD	DIRECTIE ZEELAND
SCHAAL 1 : 20000.	MEETDIENST
STROOMSNELHEDEN IN cm/s	

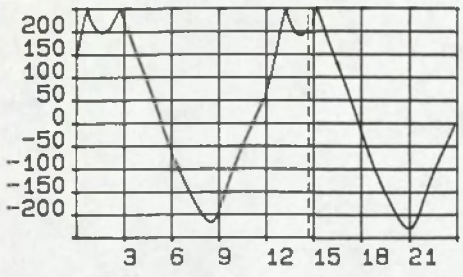

ZUID-BEVELAND

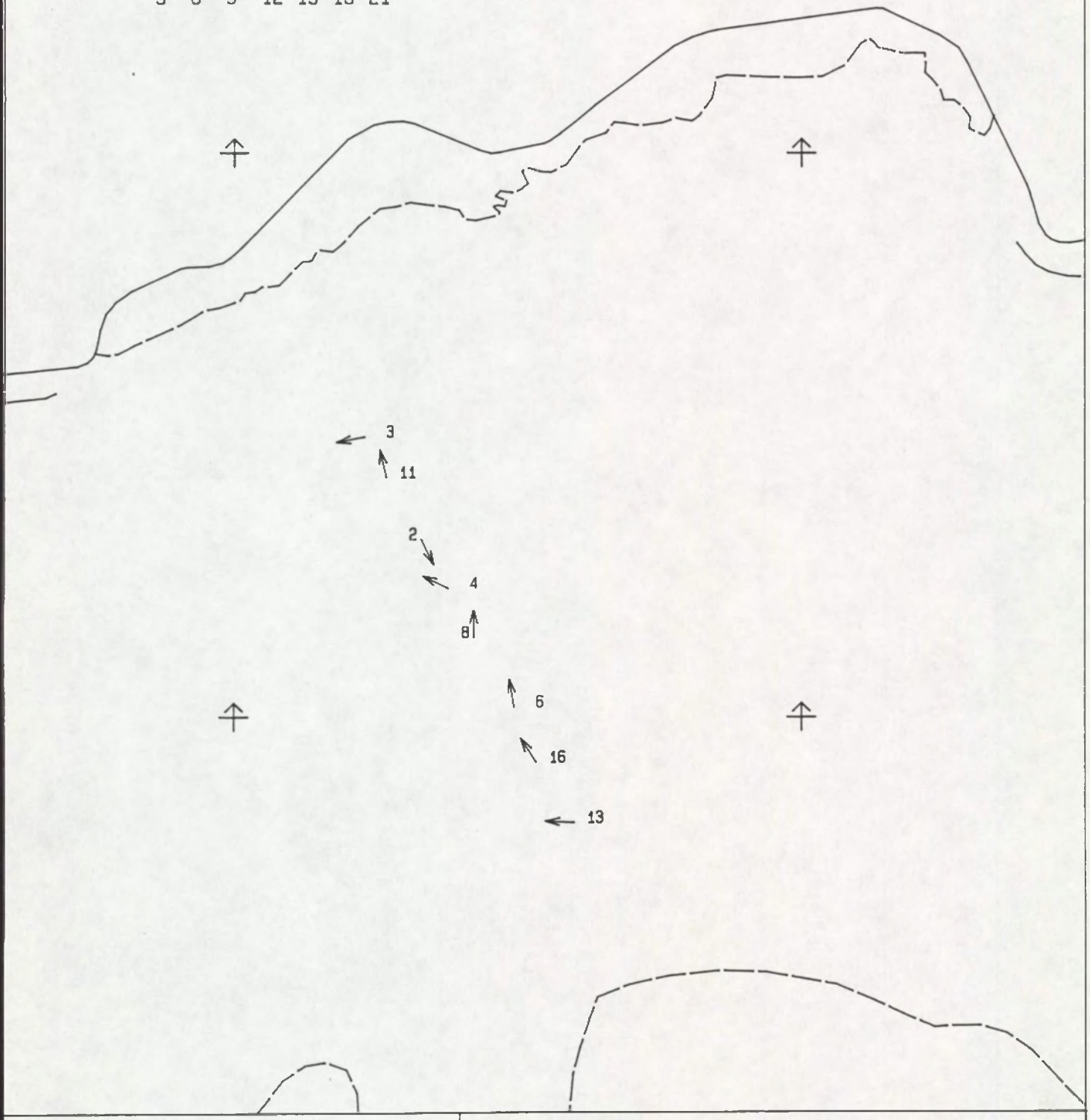

MAANUUR : .5	STROOMMETING NAUW VAN BATH
TIJD M.E.T. : 14.41 uur	DATUM : 940622
WATERSTAND BATH : 293 cm	
DIEPTE : GEMIDDELD	RIJKSWATERSTAAT
SCHAAL 1 : 20000.	DIRECTIE ZEELAND
STROOMSNELHEDEN IN cm/s	MEETDIENST

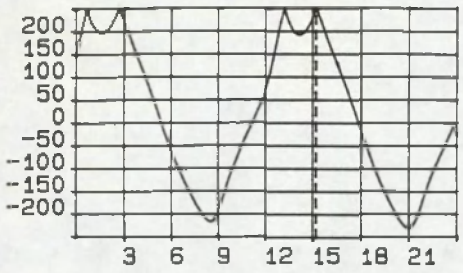

ZUID-BEVELAND

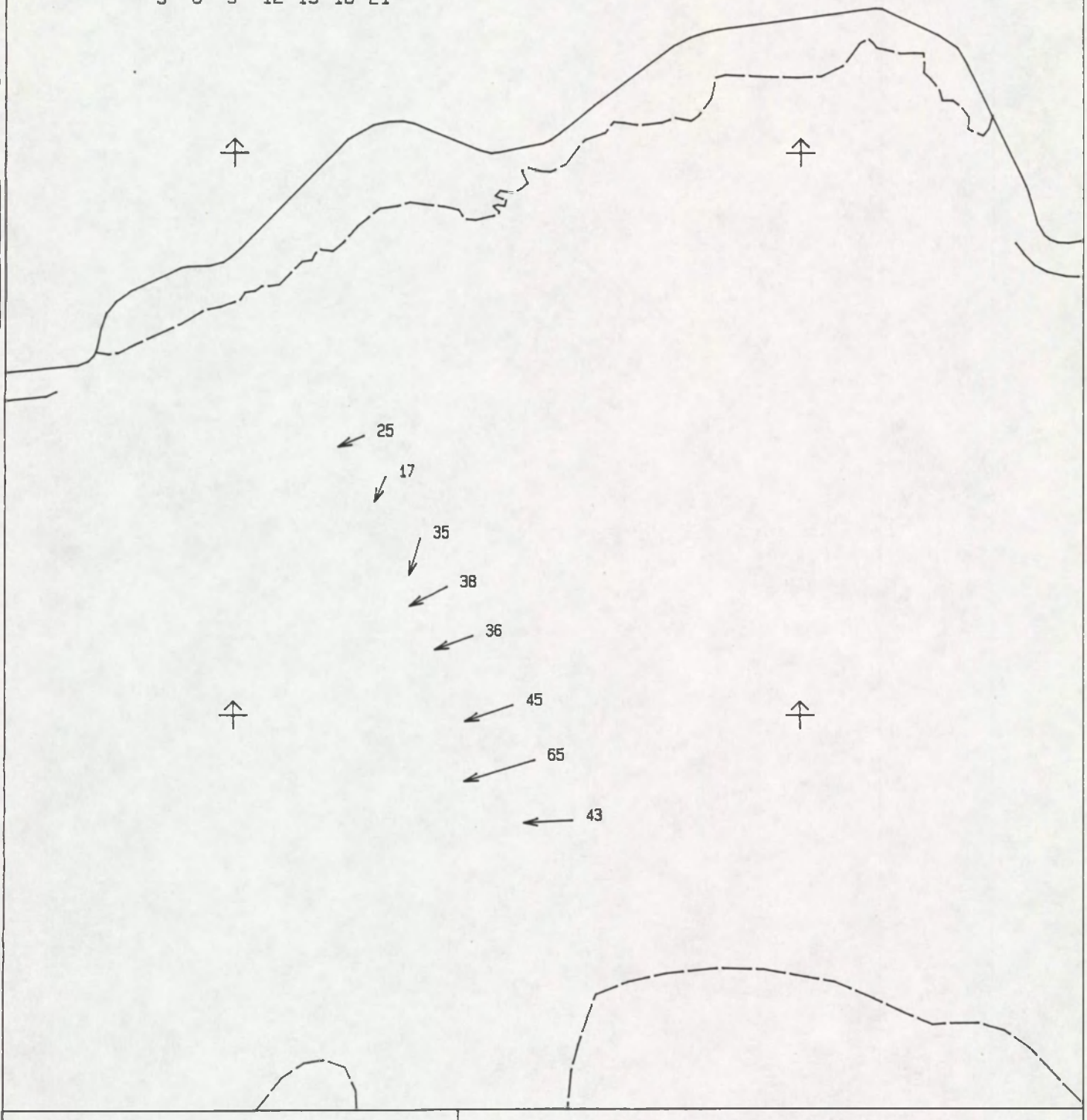

MAANUUR : 1.0	STROOMMETING NAUW VAN BATH
TIJD M.E.T. : 15.13 uur	DATUM : 940622
WATERSTAND BATH : 251 cm	RIJKSWATERSTAAT
DIEPTE : GEMIDDELD	DIRECTIE ZEELAND
SCHAAL 1 : 20000.	MEETDIENST
STROOMSNELHEDEN IN cm/s	

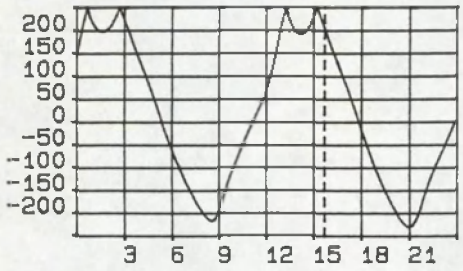

ZUID-BEVELAND

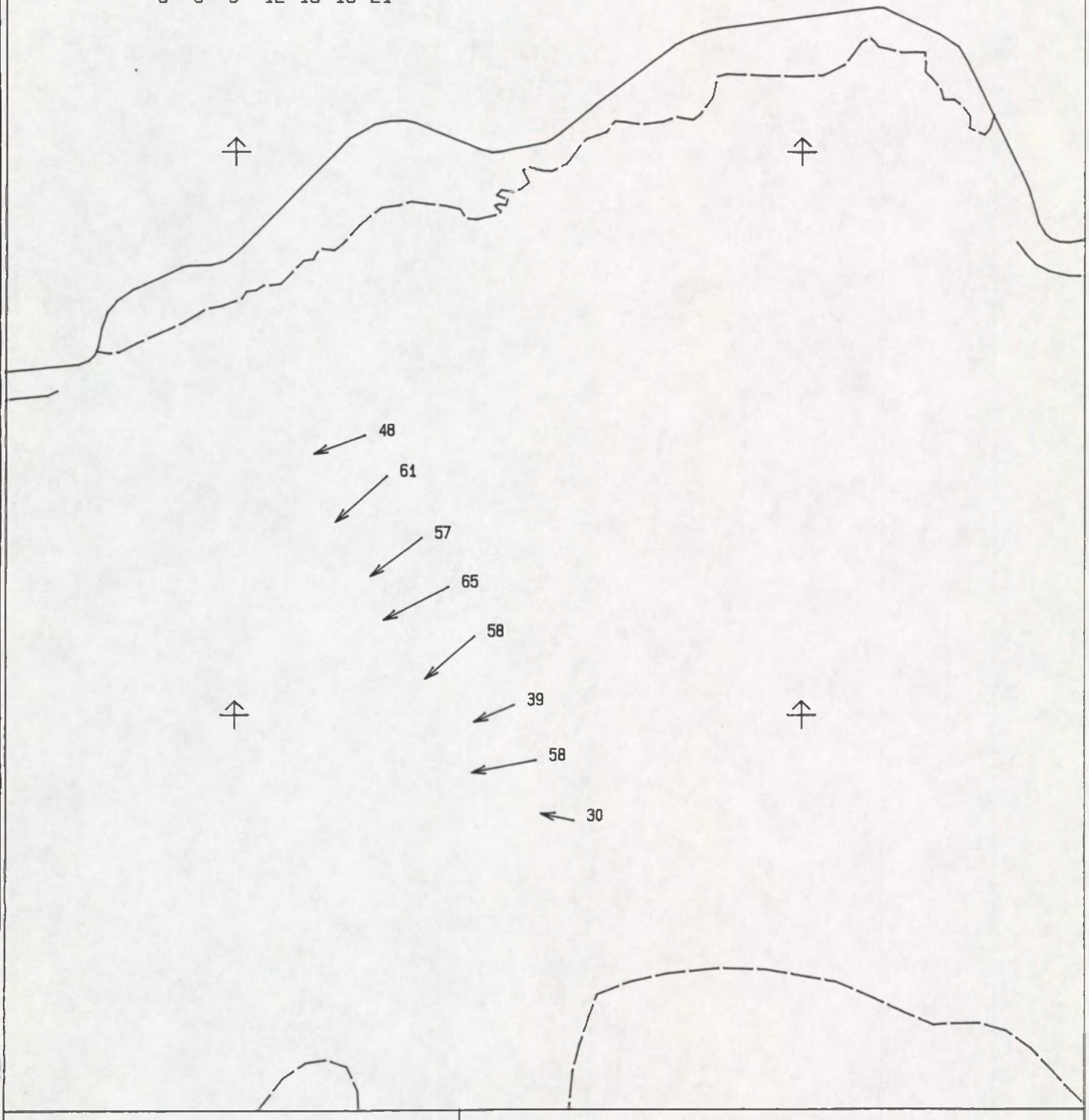

MAANUUR : 1.5	STROOMMETING NAUW VAN BATH
TIJD M.E.T. : 15.44 uur	DATUM : 940622
WATERSTAND BATH : 202 cm	RIJKSWATERSTAAT
DIEPTE : GEMIDDELD	DIRECTIE ZEELAND
SCHAAL 1 : 20000.	MEETDIENST
STROOMSNELHEDEN IN cm/s	

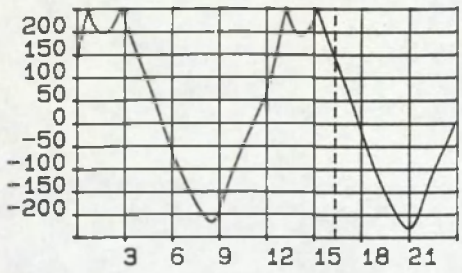

ZUID-BEVELAND

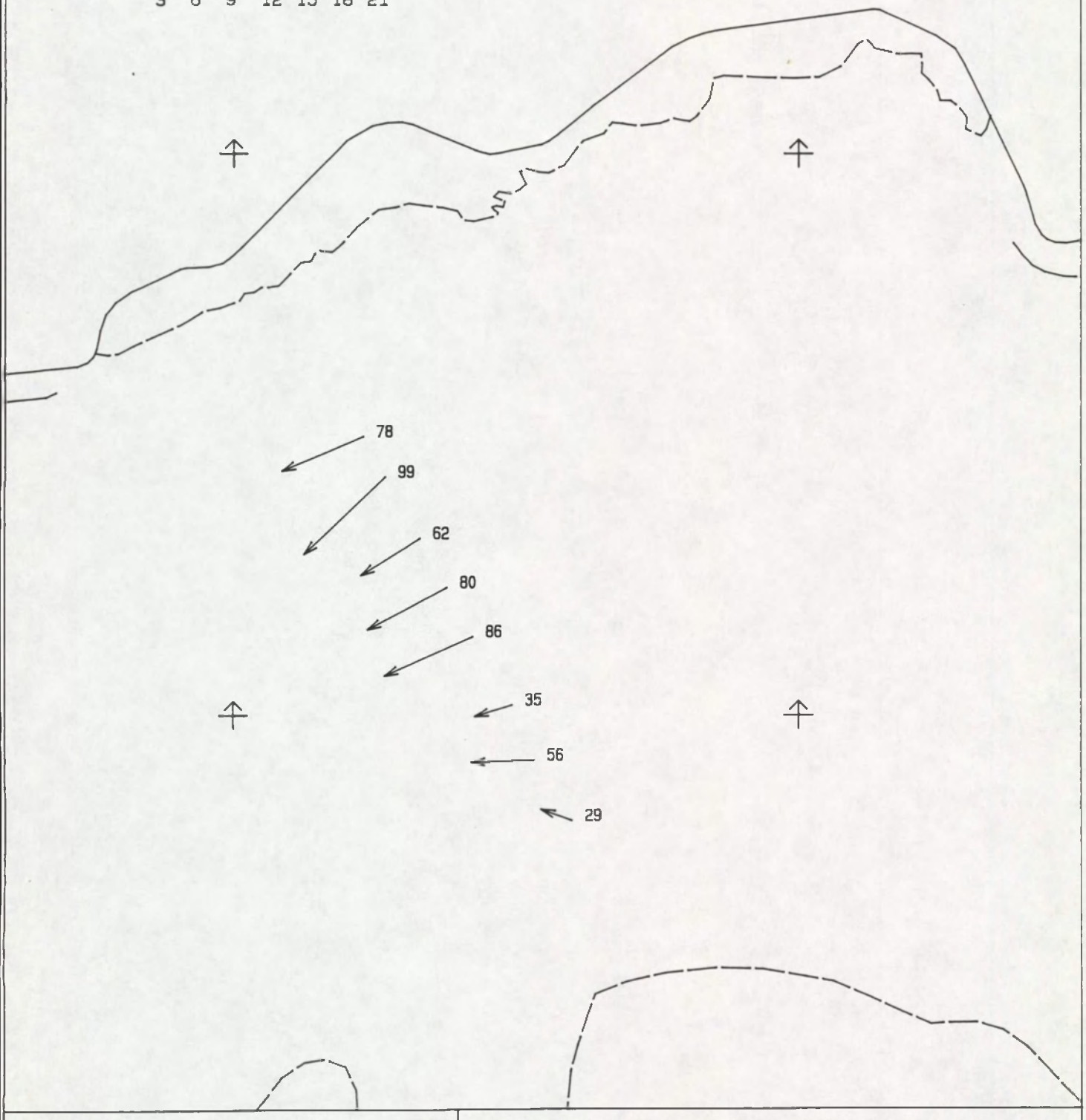

MAANUUR : 2.0	STROOMMETING NAUW VAN BATH
TIJD M.E.T. : 16.15 uur	DATUM : 940622
WATERSTAND BATH : 153 cm	RIJKSWATERSTAAT
DIEPTE : GEMIDDELD	DIRECTIE ZEELAND
SCHAAL 1 : 20000.	MEETDIENST
STROOMSNELHEDEN IN cm/s	

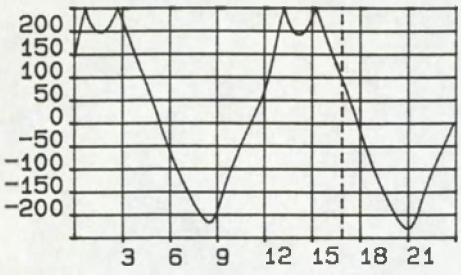

ZUID-BEVELAND

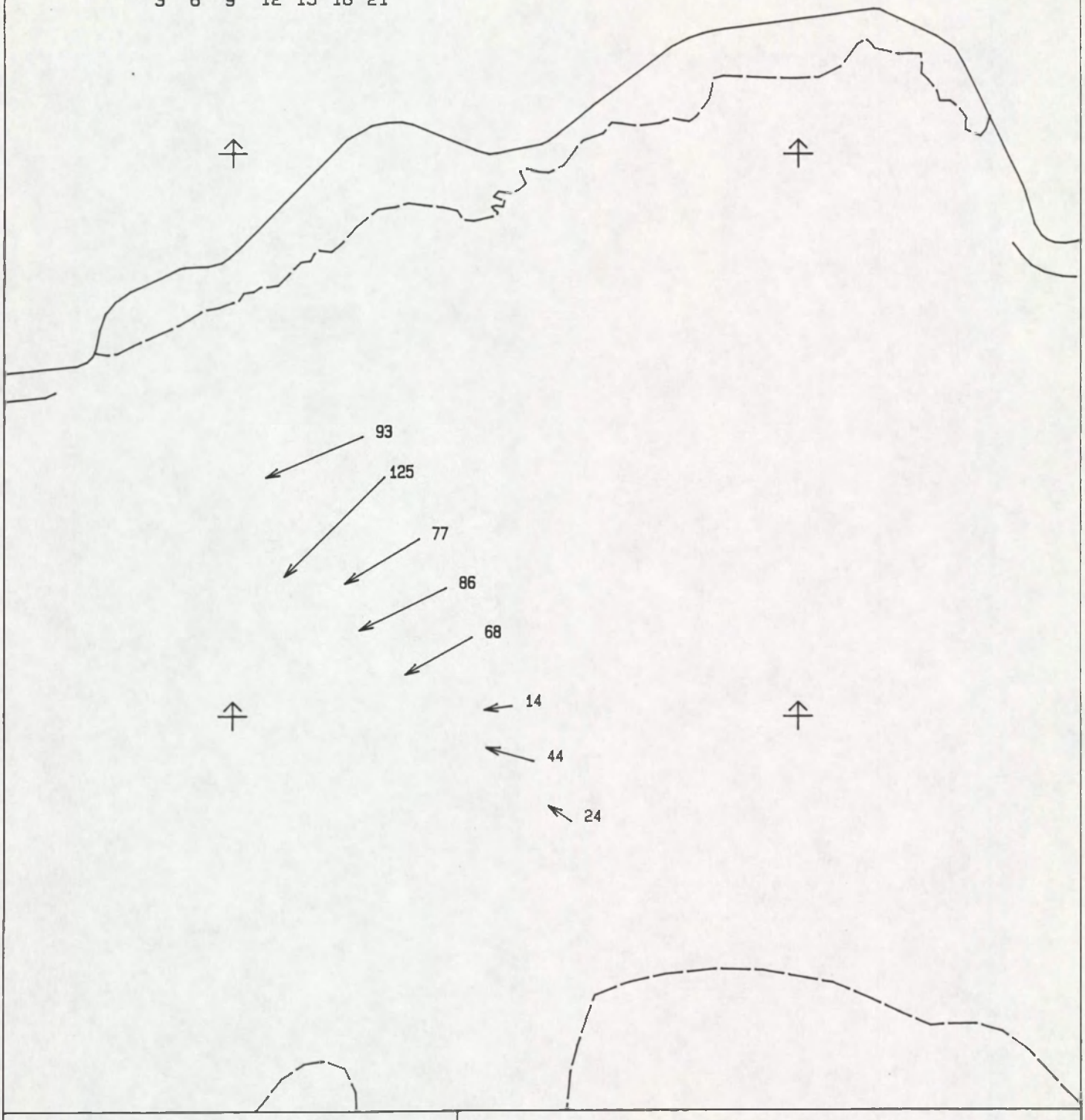

MAANUUR : 2.5	STROOMMETING NAUW VAN BATH
TIJD M.E.T. : 16.46 uur	DATUM : 940622
WATERSTAND BATH : 105 cm	RIJKSWATERSTAAT
DIEPTE : GEMIDDELD	DIRECTIE ZEELAND
SCHAAL 1 : 20000.	MEETDIENST
STROOMSNELHEDEN IN cm/s	

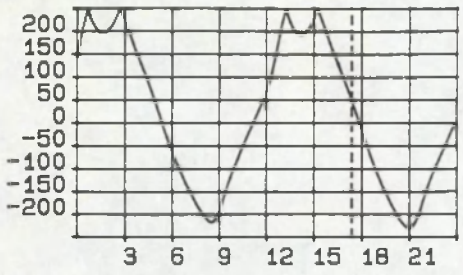

ZUID-BEVELAND

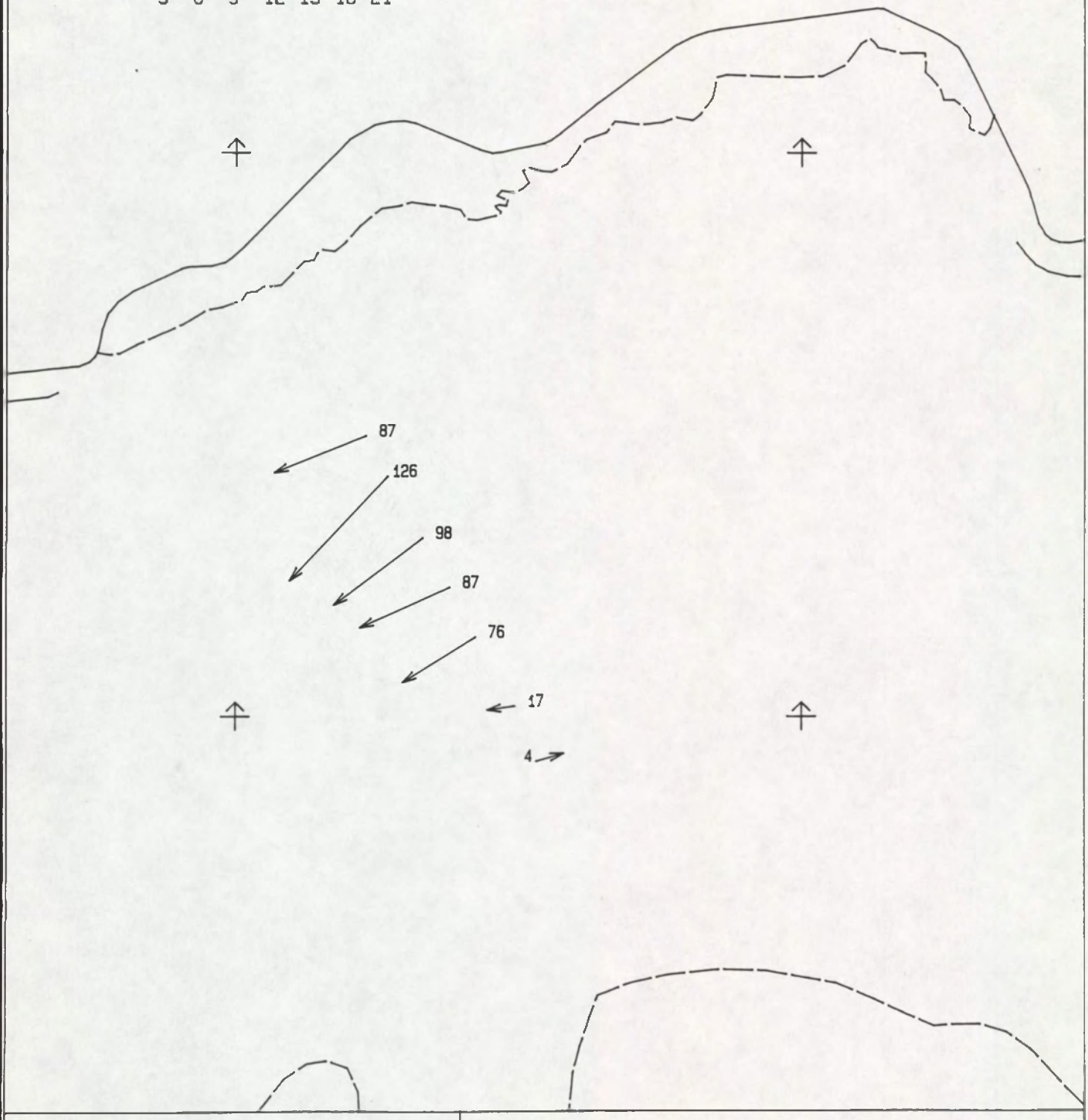

MAANUUR : 3.0	STROOMMETING NAUW VAN BATH
TIJD M.E.T. : 17.18 uur	DATUM : 940622
WATERSTAND BATH : 55 cm	RIJKSWATERSTAAT
DIEPTE : GEMIDDELD	DIRECTIE ZEELAND
SCHAAL 1 : 20000.	MEETDIENST
STROOMSNELHEDEN IN cm/s	

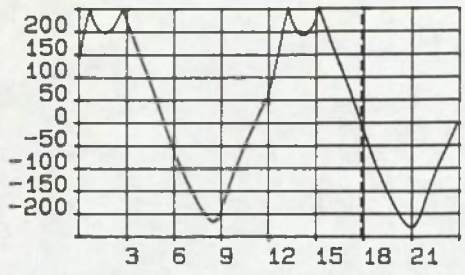

ZUID-BEVELAND

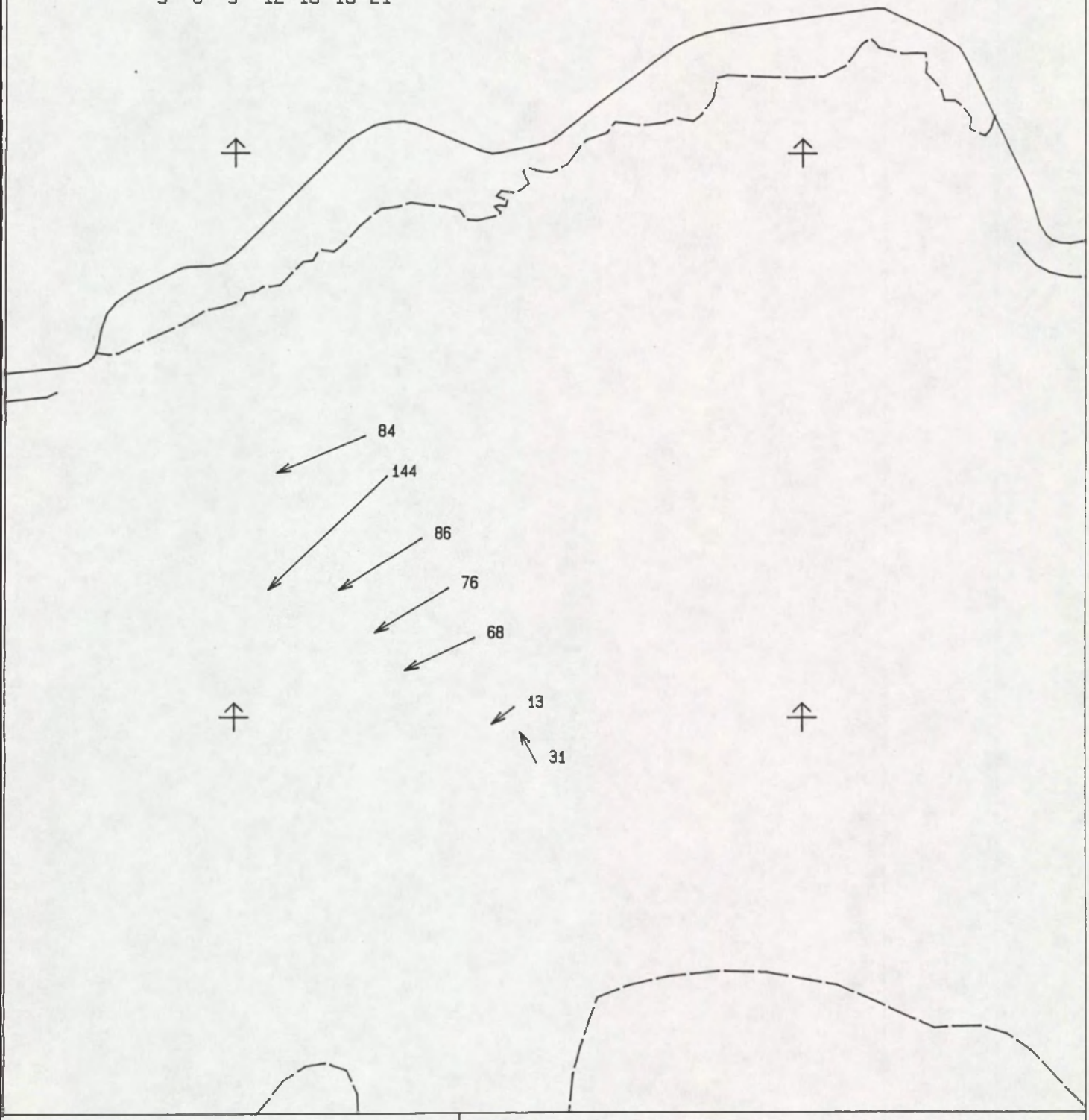

MAANUUR : 3.5	STROOMMETING NAUW VAN BATH
TIJD M.E.T. : 17.49 uur	DATUM : 940622
WATERSTAND BATH : 3 cm	RIJKSWATERSTAAT
DIEPTE : GEMIDDELD	DIRECTIE ZEELAND
SCHAAL 1 : 20000.	MEETDIENST
STROOMSNELHEDEN IN cm/s	

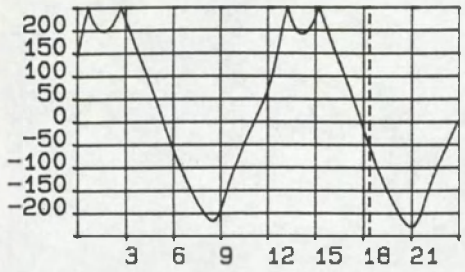

ZUID-BEVELAND

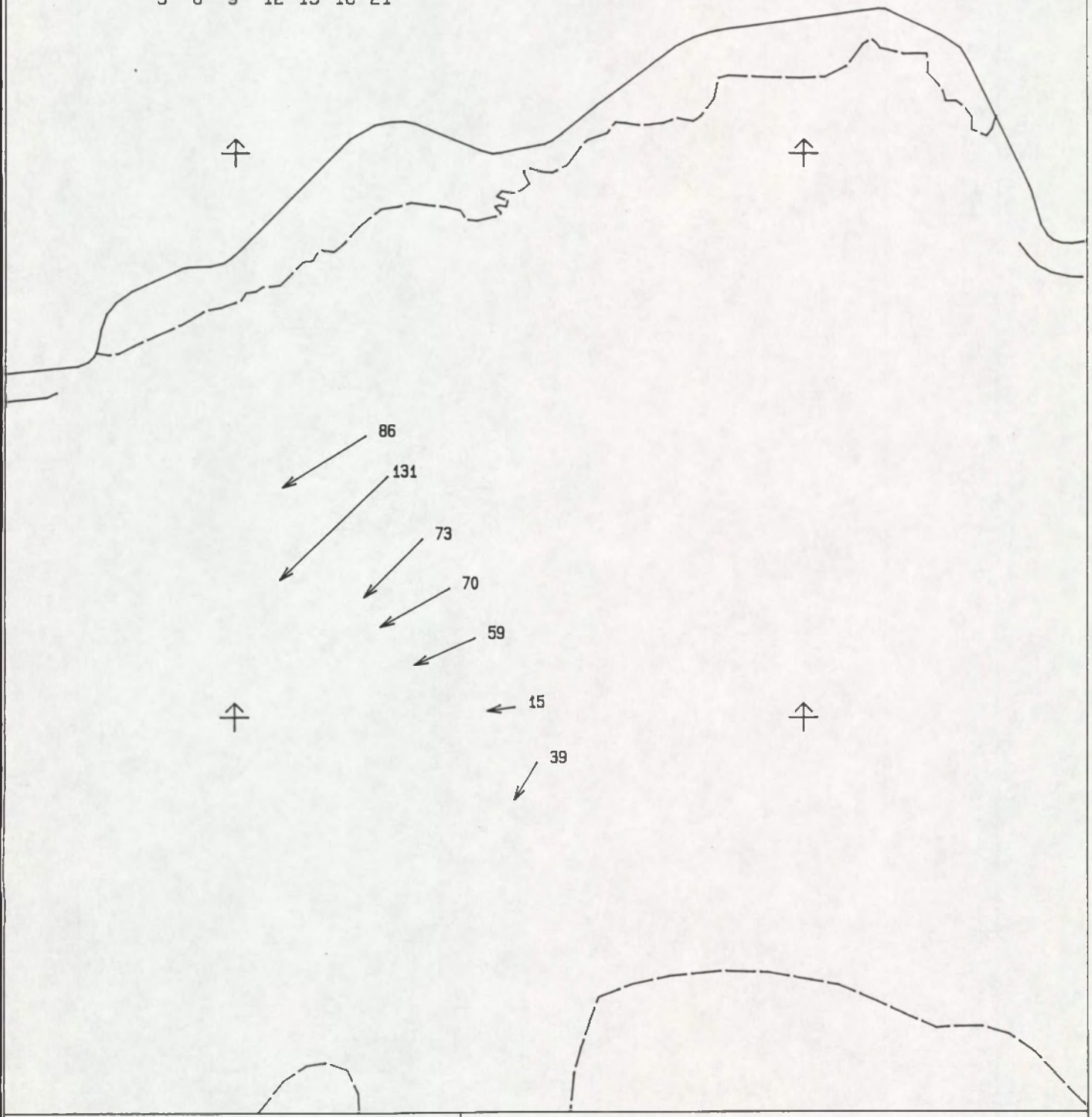

MAANUUR : 4.0	STROOMMETING NAUW VAN BATH
TIJD M.E.T. : 18.20 uur	DATUM : 940622
WATERSTAND BATH : -51 cm	RIJKSWATERSTAAT
DIEPTE : GEMIDDELD	DIRECTIE ZEELAND
SCHAAL 1 : 20000.	MEETDIENST
STROOMSNELHEDEN IN cm/s	

11. Debiet

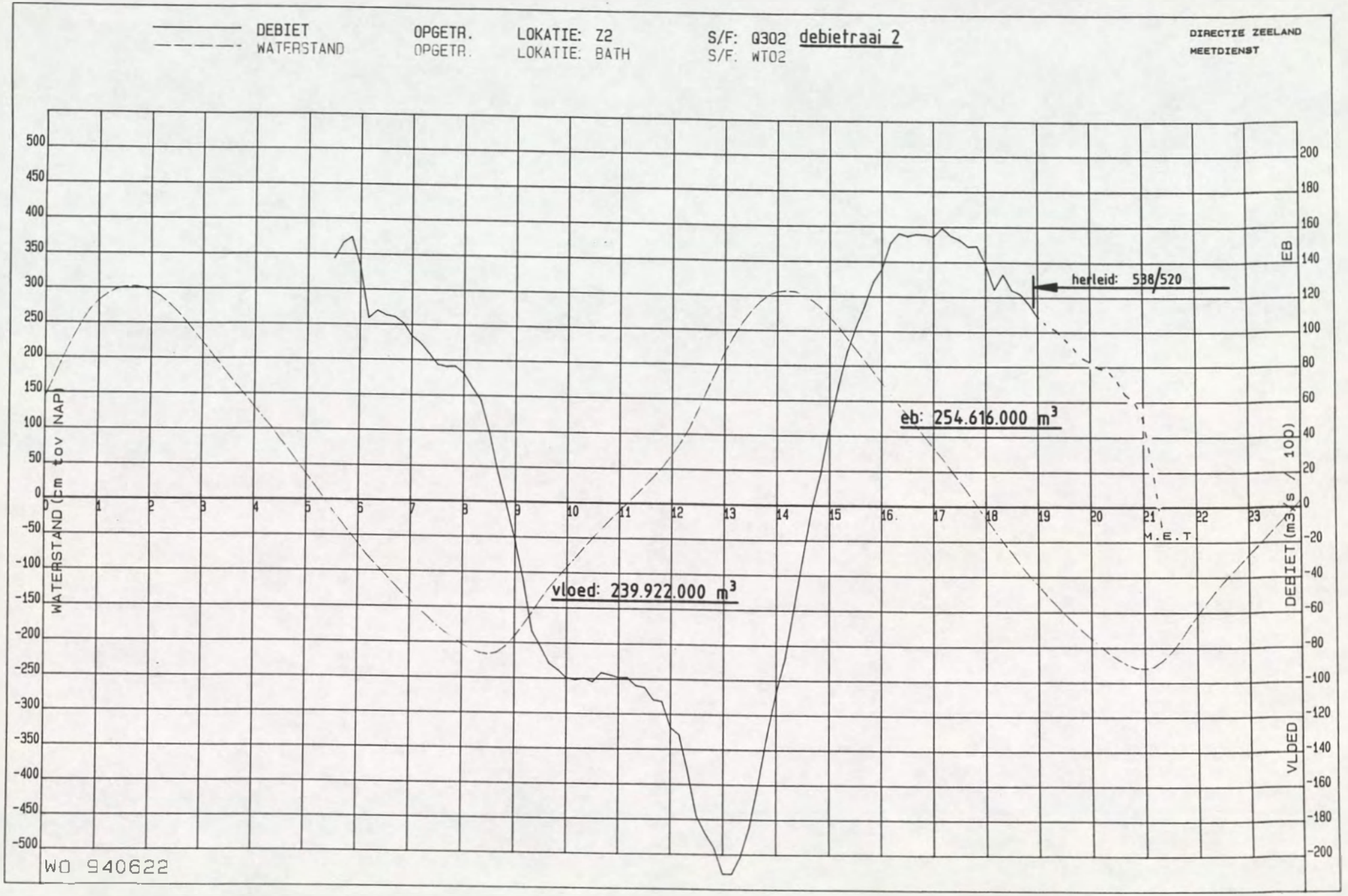
DEBIET
WATERSTAND
OPGETR.
OPGETR.
LOKATIE: Z2
LOKATIE: BATH
S/F: Q302
S/F: WT02
debietraai 2
DIRECTIE ZEELAND
MEETDIENST
herleid: 538/520
eb: 254.616.000 m3
vloed: 239.922.000 m3
WATERSTAND (cm tov NAP)
DEBIET (m3/s / 10D)
EB
VLOED
M.E.T
WO 940622

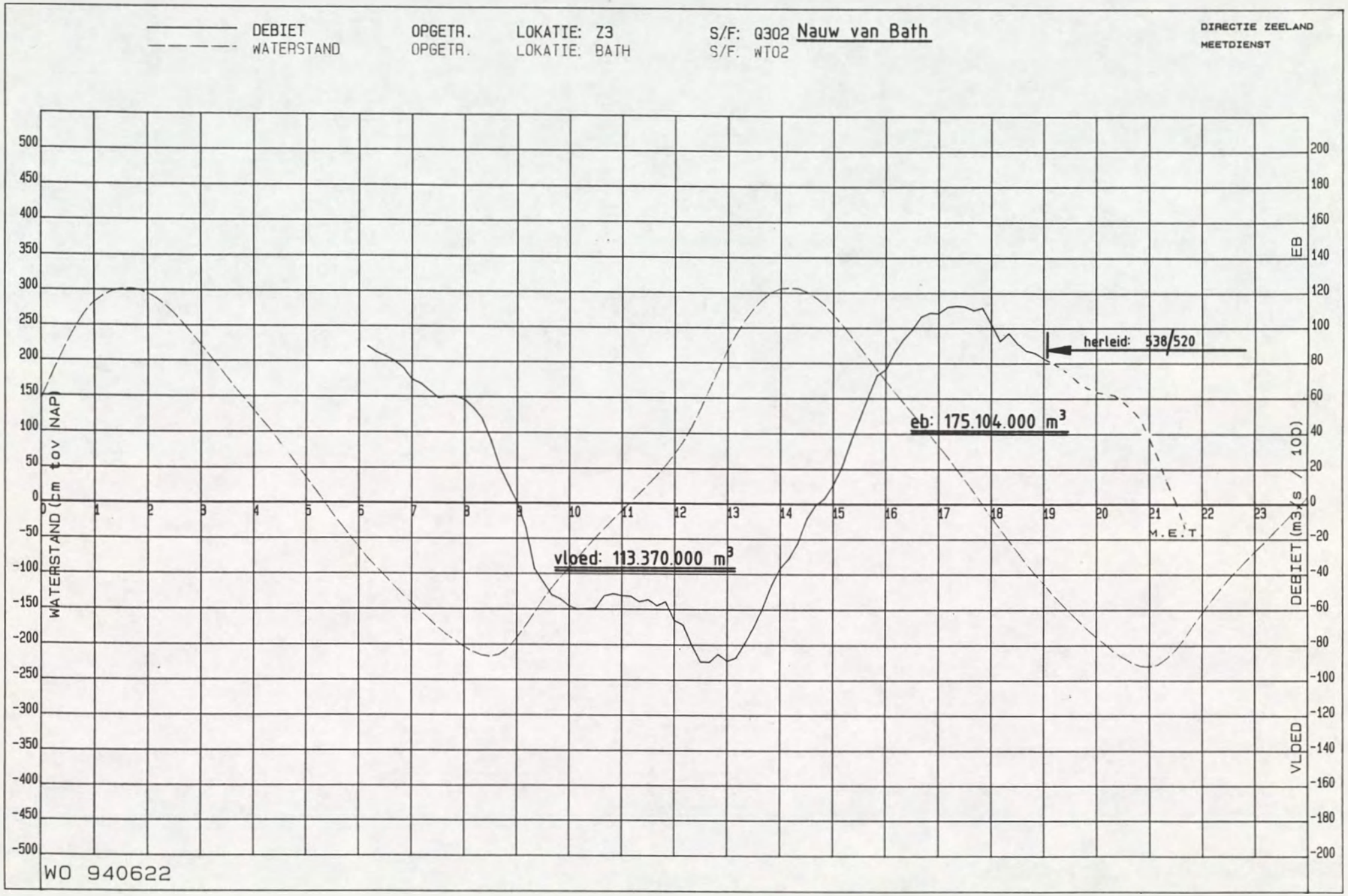
DEBIET
WATERSTAND
OPGETR.
OPGETR.
LOKATIE: Z3
LOKATIE: BATH
S/F: Q302 Nauw van Bath
S/F. WT02
DIRECTIE ZEELAND
MEETDIENST
WATERSTAND (cm tov NAP)
DEBIET (m3/s / 10D)
EB
VLOED
M.E.T.
herleid: 538/520
eb: 175.104.000 m3
vloed: 113.370.000 m3
WO 940622

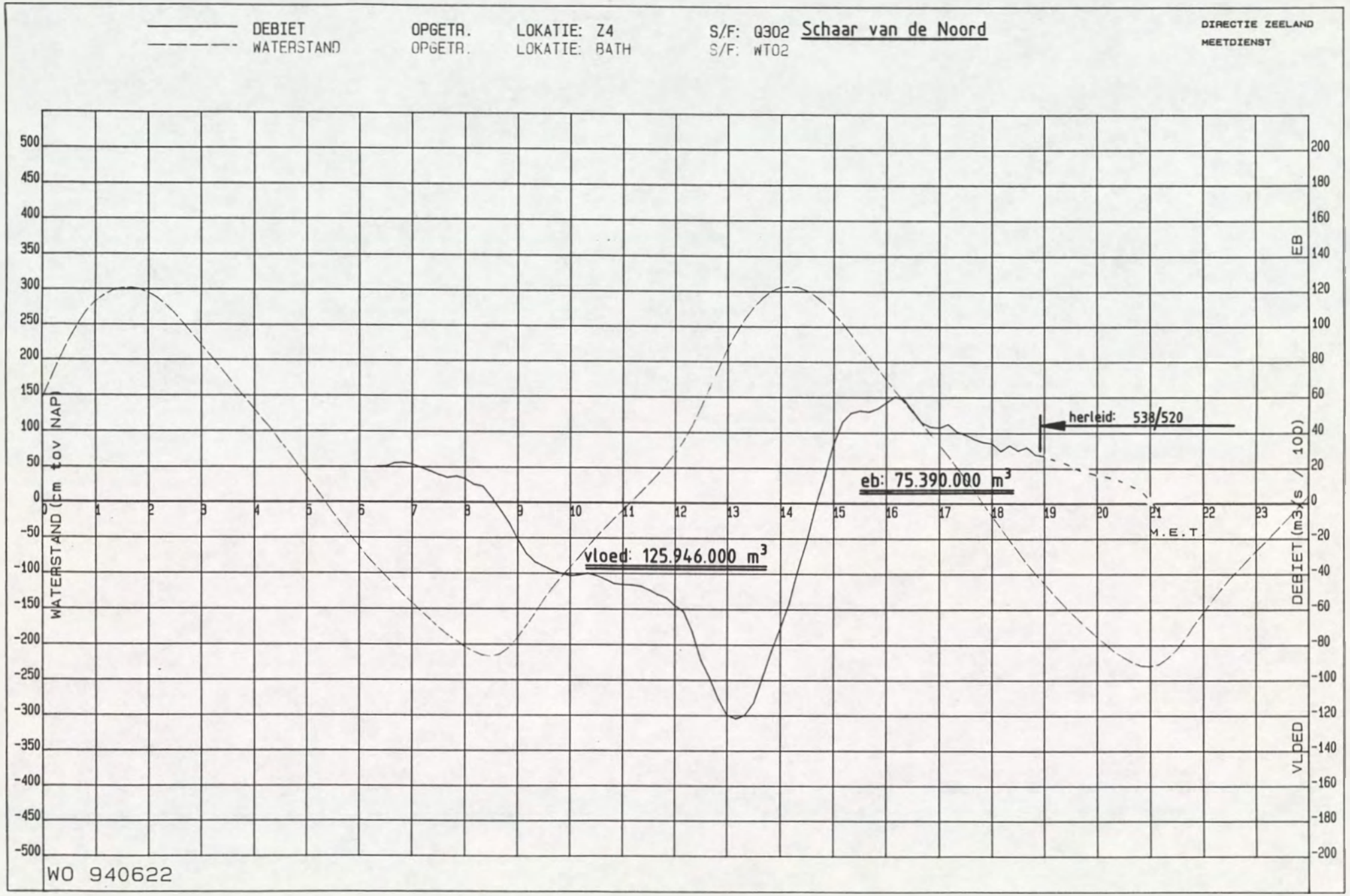
DEBIET
WATERSTAND
OPGETR.
LOKATIE: Z4
OPGETR.
LOKATIE: BATH
S/F: Q302
S/F: WT02
Schaar van de Noord
DIRECTIE ZEELAND
MEETDIENST
WATERSTAND (cm tov NAP)
DEBIET (m3/s / 10D)
EB
VLOED
M.E.T
herleid: 538/520
eb: 75.390.000 m3
vloed: 125.946.000 m3
WO 940622

/OV/STROOM/UIT1

A L G P R - L I J S T -pag. 01- datum/tijd: 941114.0927

locatie: -511 oms: Z2 (Z2)
soortf.: Q302 oms: DEBIET IN M3/SEK.
kanalen: 1

debietraai 2

940622

	00	10	20	30	40	50
00:	**********	**********	**********	**********	**********	**********
01:	**********	**********	**********	**********	**********	**********
02:	**********	**********	**********	**********	**********	**********
03:	**********	**********	**********	**********	**********	**********
04:	**********	**********	**********	**********	**********	**********
05:	**********	**********	**********	13730.0	14620.0	14960.0
06:	13260.0	10330.0	10770.0	10510.0	10410.0	10060.0
07:	9320.0	8930.0	8340.0	7710.0	7600.0	7630.0
08:	7220.0	6420.0	5710.0	3920.0	1630.0	-200.0
09:	-2250.0	-4530.0	-7360.0	-8250.0	-9190.0	-9540.0
10:	-10020.0	-10140.0	-10020.0	-10150.0	-9670.0	-9800.0
11:	-9940.0	-9940.0	-10350.0	-10500.0	-11240.0	-11260.0
12:	-12820.0	-13180.0	-15320.0	-17790.0	-18800.0	-19630.0
13:	-21100.0	-21080.0	-20090.0	-18390.0	-15870.0	-13080.0
14:	-10740.0	-8720.0	-5830.0	-2930.0	-150.0	1890.0
15:	4540.0	6800.0	8740.0	10190.0	11440.0	12850.0
16:	13590.0	15060.0	15610.0	15470.0	15580.0	15550.0
17:	15440.0	15940.0	15490.0	15270.0	14880.0	14910.0
18:	13880.0	12430.0	13300.0	12400.0	12170.0	11590.0
19:	10850.0	10400.0	10100.0	9600.0	9100.0	8500.0
20:	8250.0	7900.0	7750.0	7200.0	6400.0	6000.0
21:	5000.0	2300.0	-1100.0	**********	**********	**********
22:	**********	**********	**********	**********	**********	**********
23:	**********	**********	**********	**********	**********	**********

/OV/STROOM/UIT1

ALGPR-LIJST -pag. 01- datum/tijd: 941114.1623

locatie: -512 oms: Z3 (Z3)
soortf.: Q302 oms: DEBIET IN M3/SEK.
kanalen: 1

Nauw van Bath

940622

	00	10	20	30	40	50
00:	**********	**********	**********	**********	**********	**********
01:	**********	**********	**********	**********	**********	**********
02:	**********	**********	**********	**********	**********	**********
03:	**********	**********	**********	**********	**********	**********
04:	**********	**********	**********	**********	**********	**********
05:	**********	**********	**********	**********	**********	**********
06:	**********	8810.0	8480.0	8250.0	7990.0	7600.0
07:	6950.0	6720.0	6310.0	5910.0	5980.0	6000.0
08:	5800.0	5340.0	4720.0	3530.0	2050.0	1030.0
09:	10.0	-1420.0	-3760.0	-4500.0	-5240.0	-5460.0
10:	-5860.0	-6040.0	-6010.0	-5970.0	-5260.0	-5150.0
11:	-5260.0	-5290.0	-5600.0	-5480.0	-5820.0	-5590.0
12:	-6650.0	-6900.0	-8040.0	-8990.0	-9000.0	-8540.0
13:	-8930.0	-8750.0	-7930.0	-7020.0	-5960.0	-4650.0
14:	-3670.0	-3090.0	-2210.0	-850.0	-60.0	320.0
15:	1100.0	2110.0	3510.0	4810.0	6090.0	7310.0
16:	7640.0	8650.0	9370.0	9920.0	10650.0	10870.0
17:	10860.0	11210.0	11280.0	11230.0	11020.0	11160.0
18:	10230.0	9260.0	9710.0	9100.0	8700.0	8580.0
19:	8260.0	8000.0	7700.0	7340.0	6880.0	6570.0
20:	6340.0	6250.0	6170.0	5790.0	5350.0	4800.0
21:	3750.0	2600.0	1250.0	100.0	-1350.0	**********
22:	**********	**********	**********	**********	**********	**********
23:	**********	**********	**********	**********	**********	**********

/OV/STROOM/UIT1

A L G P R - L I J S T -pag. 01- datum/tijd: 941115.0746

locatie: -513 oms: Z4 (Z4)
soortf.: Q302 oms: DEBIET IN M3/SEK.
kanalen: 1

Schaar van de Noord

940622

	00	10	20	30	40	50
00:	**********	**********	**********	**********	**********	**********
01:	**********	**********	**********	**********	**********	**********
02:	**********	**********	**********	**********	**********	**********
03:	**********	**********	**********	**********	**********	**********
04:	**********	**********	**********	**********	**********	**********
05:	**********	**********	**********	**********	**********	**********
06:	**********	**********	2000.0	2010.0	2200.0	2230.0
07:	2130.0	1940.0	1750.0	1540.0	1380.0	1460.0
08:	1310.0	990.0	890.0	270.0	-440.0	-1170.0
09:	-2120.0	-2930.0	-3410.0	-3640.0	-3880.0	-4040.0
10:	-4160.0	-4110.0	-4020.0	-4150.0	-4360.0	-4590.0
11:	-4650.0	-4670.0	-4740.0	-4940.0	-5200.0	-5380.0
12:	-5830.0	-6160.0	-7290.0	-8880.0	-9880.0	-11100.0
13:	-12040.0	-12150.0	-12030.0	-11270.0	-9860.0	-8350.0
14:	-7020.0	-5610.0	-3680.0	-2070.0	-90.0	1550.0
15:	3400.0	4630.0	5120.0	5250.0	5190.0	5370.0
16:	5710.0	6050.0	5890.0	5220.0	4580.0	4340.0
17:	4290.0	4490.0	4060.0	3890.0	3650.0	3480.0
18:	3410.0	2970.0	3300.0	3010.0	3190.0	2760.0
19:	2680.0	2500.0	2350.0	2150.0	1900.0	1750.0
20:	1600.0	1520.0	1400.0	1200.0	950.0	700.0
21:	150.0	-450.0**********	**********	**********	**********	**********
22:	**********	**********	**********	**********	**********	**********
23:	**********	**********	**********	**********	**********	**********

Ministerie van Verkeer en Waterstaat
Directoraat-Generaal Rijkswaterstaat
Directie Zeeland
Nummer: K1617-2
Bibliotheek, Koestr. 30, tel: 0118-686362,
postbus 5014, 4330 KA Middelburg

van Verkeer en Waterstaat

Generaal Rijkswaterstaat

eland

DI: 236484



Ministerie van Verkeer en Waterstaat
Directoraat-Generaal Rijkswaterstaat
Directie Zeeland
Nummer: K1000
Bibliotheek, Koestr. 30, tel: 01180-86362,
postbus 5014, 4330 KA Middelburg

DI: 236484

Debiet- en Sedimentmeting
Raai - 2 Westerschelde
22 juni 1994.

Deel II

Meetdienst Zeeland

Notitie nr. ZLMD-94.N.027
Afdeling AXMH
Vlissingen, okt. 1994

ministerie van verkeer en waterstaat

rijkswaterstaat

directie zeeland
meetdienst zeeland

notitie

nummer: ZLMD-94.N.027

onderwerp: Meetresultaten
Debiet- en sedimentmetingen
Raai 2 Westerschelde
Nauw van Bath

datum: 22 juni 1994

Deel II

kode: 0108M9401

datum: oktober 1994

auteur: Verwerking Hydrografie

bijlagen: 25

Postbus 5116
4380 KC Vlissingen
pr. Hendrikweg 3
4382 NR Vlissingen
tel. (01184) 22000
fax. (01184) 72772

12. IJklijnen AZTM

AZTM-meting 22-06-1994

Raai 2 Nauw van Bath

mp. 1 Steenvliet

RIJKSWATERSTAAT
DIRECTIE ZEELAND
MEETDIENST

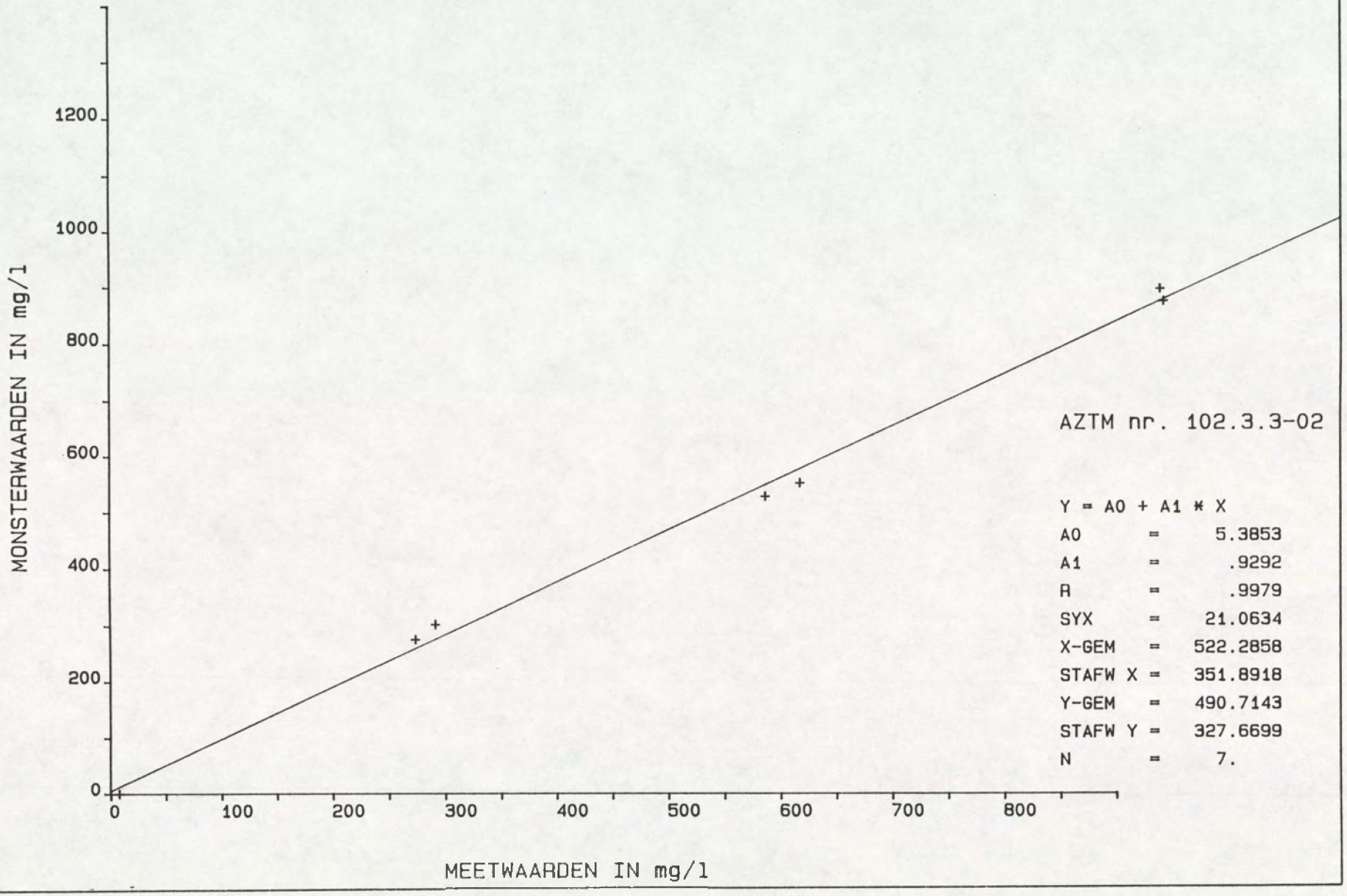

AZTM nr. 102.3.3-02

Y = A0 + A1 * X		
A0	=	5.3853
A1	=	.9292
R	=	.9979
SYX	=	21.0634
X-GEM	=	522.2858
STAFW X	=	351.8918
Y-GEM	=	490.7143
STAFW Y	=	327.6699
N	=	7.

AZTM-meting 22-06-1994

Raai 2 Nauw van Bath

mp. 3 Lodycke

RIJKSWATERSTAAT
DIRECTIE ZEELAND
MEETDIENST

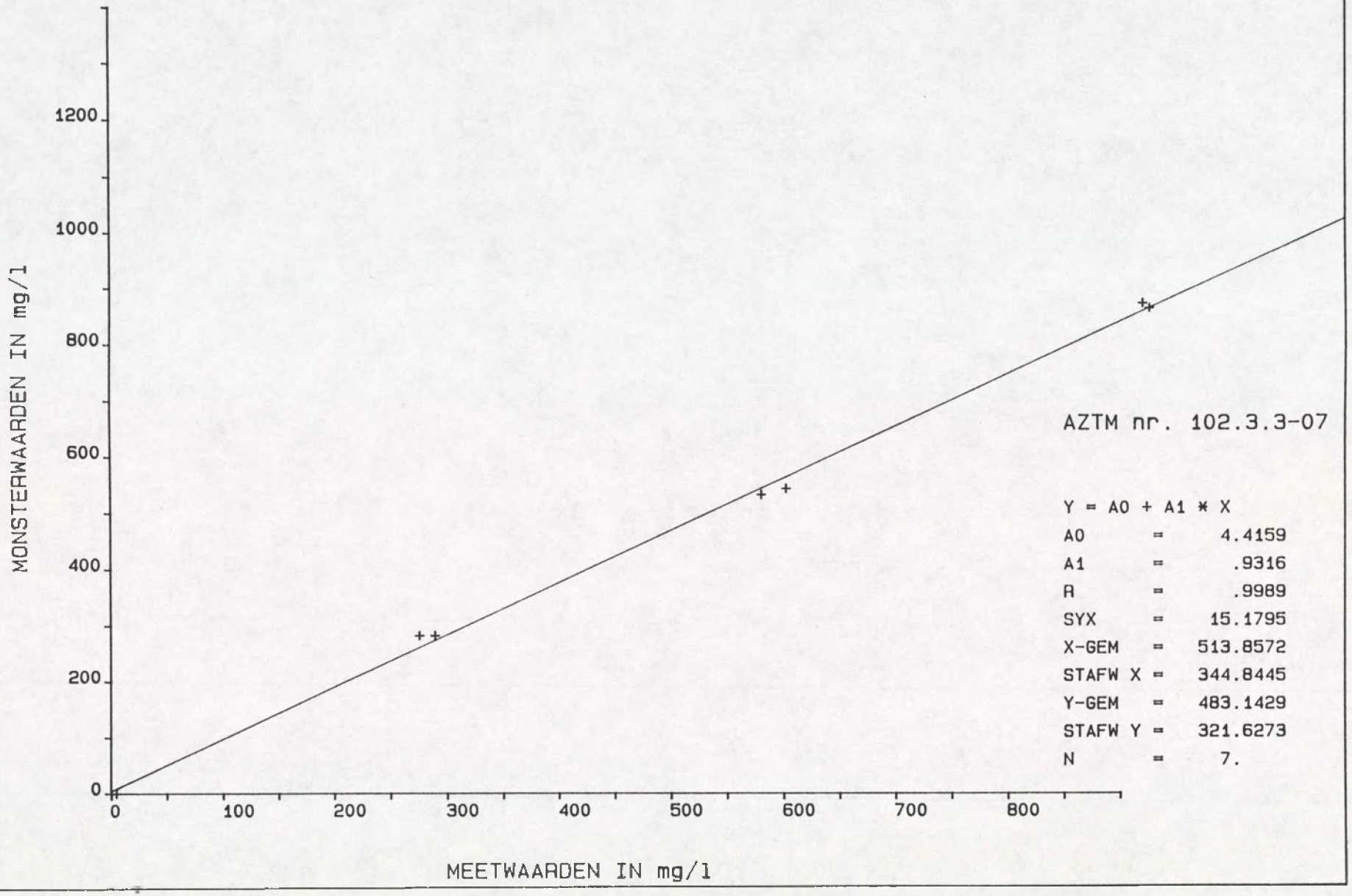

AZTM nr. 102.3.3-07

Y = A0 + A1 * X		
A0	=	4.4159
A1	=	.9316
R	=	.9989
SYX	=	15.1795
X-GEM	=	513.8572
STAFW X	=	344.8445
Y-GEM	=	483.1429
STAFW Y	=	321.6273
N	=	7.

AZTM-meting 22-06-1994

Raai 2 Nauw van Bath

mp. 4 Pluimpot

RIJKSWATERSTAAT
DIRECTIE ZEELAND
MEETDIENST

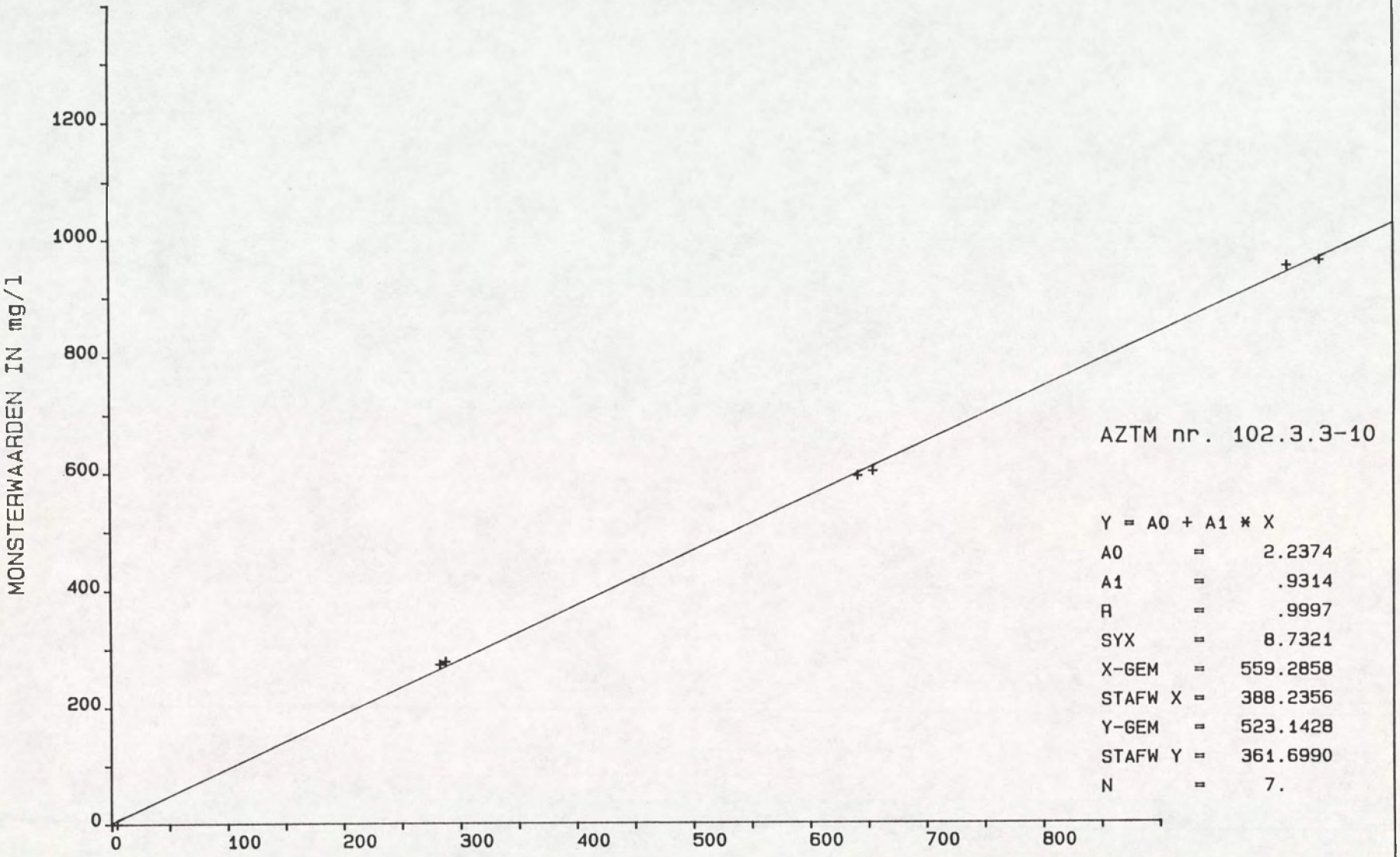

AZTM nr. 102.3.3-10

Y = A0 + A1 * X		
A0	=	2.2374
A1	=	.9314
R	=	.9997
SYX	=	8.7321
X-GEM	=	559.2858
STAFW X	=	388.2356
Y-GEM	=	523.1428
STAFW Y	=	361.6990
N	=	7.

AZTM-meting 22-06-1994

Raai 2 Nauw van Bath

mp. 5 Wijtvliet

RIJKSWATERSTAAT
DIRECTIE ZEELAND
MEETDIENST

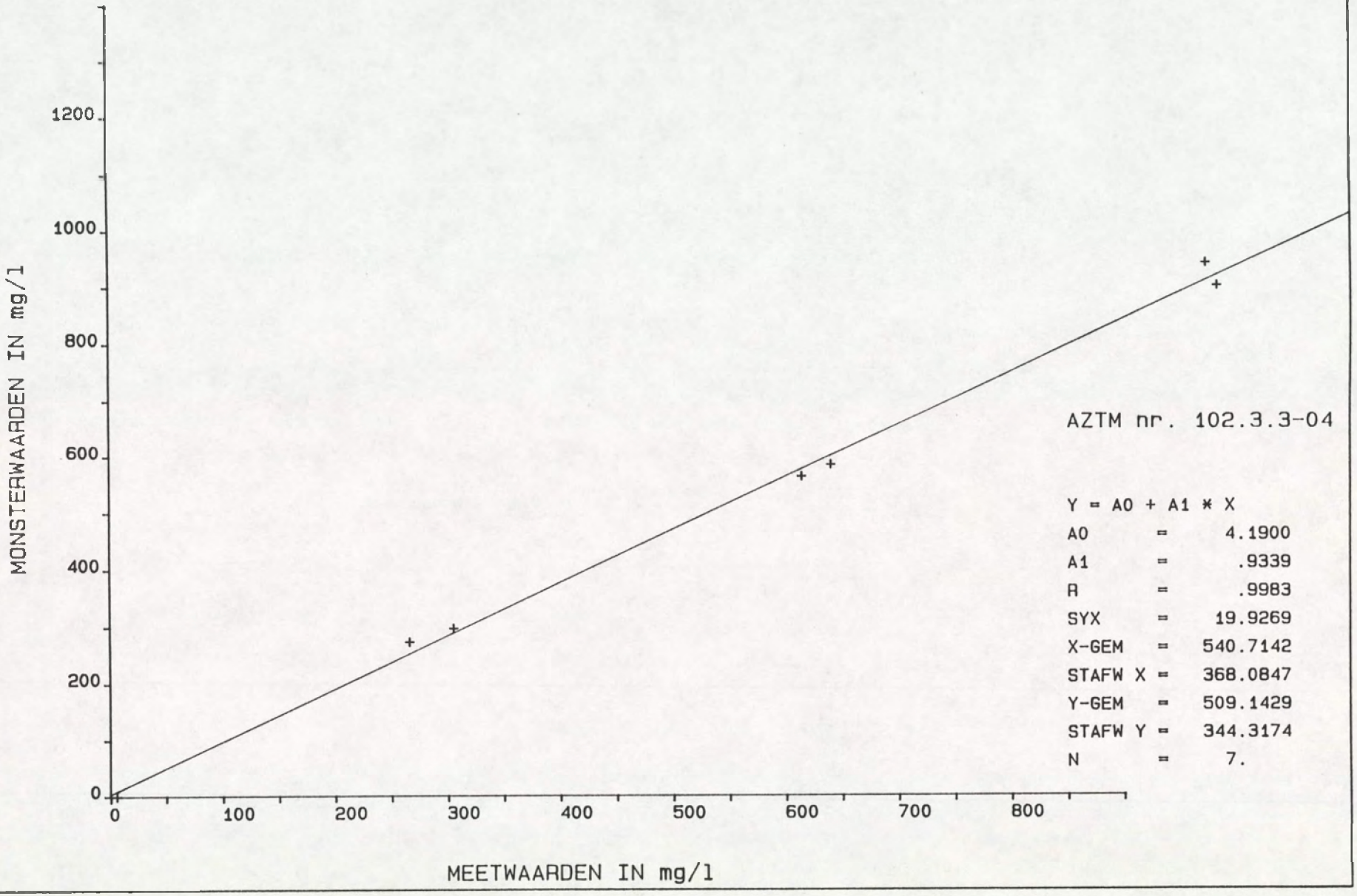

AZTM nr. 102.3.3-04

Y = A0 + A1 * X		
A0	=	4.1900
A1	=	.9339
R	=	.9983
SYX	=	19.9269
X-GEM	=	540.7142
STAFW X	=	368.0847
Y-GEM	=	509.1429
STAFW Y	=	344.3174
N	=	7.

AZTM-meting 22-06-1994

Raai 2 Nauw van Bath

mp. 6 Houtvliet

RIJKSWATERSTAAT
DIRECTIE ZEELAND
MEETDIENST

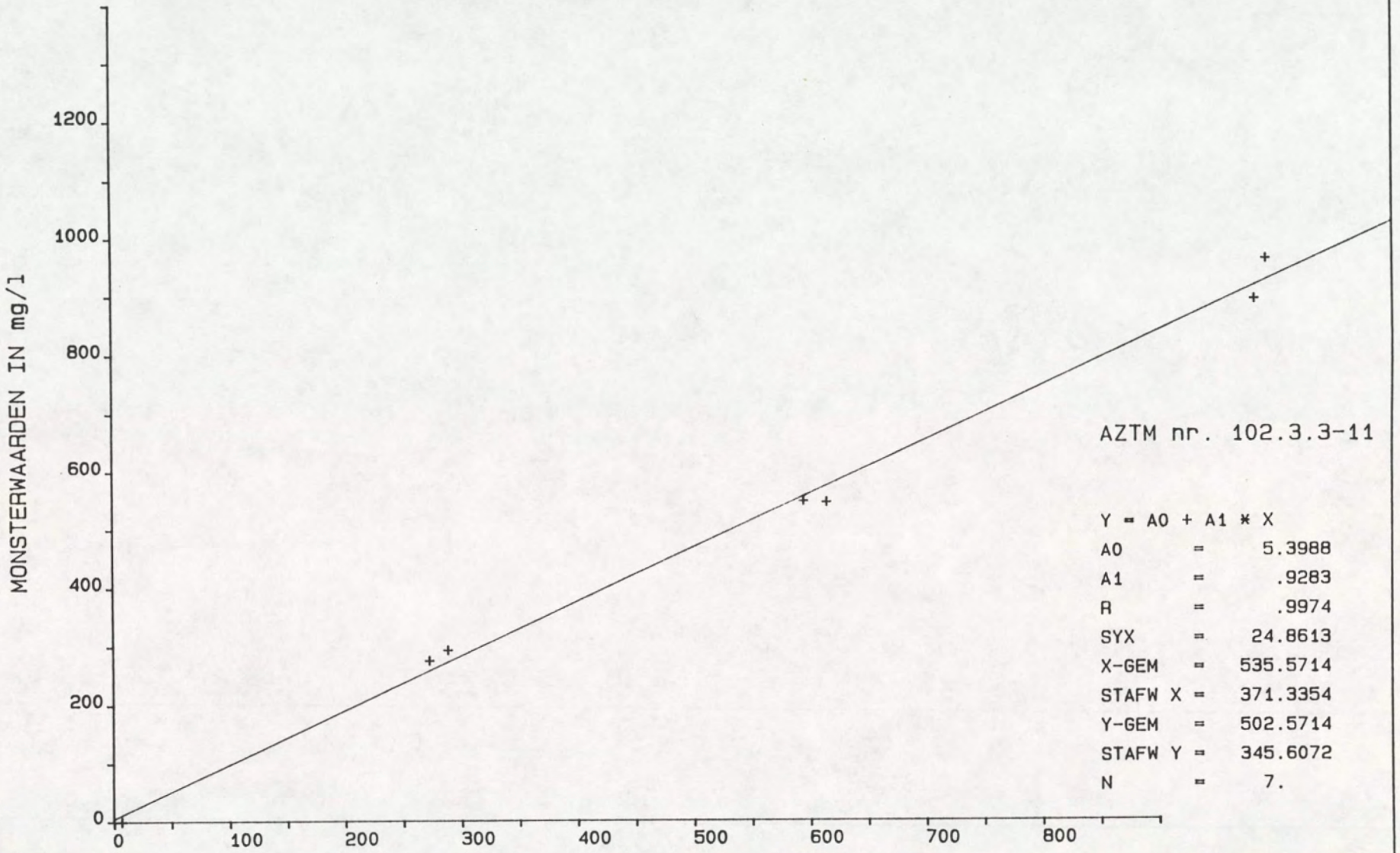

AZTM nr. 102.3.3-11

Y = A0 + A1 * X		
A0	=	5.3988
A1	=	.9283
R	=	.9974
SYX	=	24.8613
X-GEM	=	535.5714
STAFW X	=	371.3354
Y-GEM	=	502.5714
STAFW Y	=	345.6072
N	=	7.

AZTM-meting 22-06-1994

Raai 2 Nauw van Bath

mp. 7 Scaldis

RIJKSWATERSTAAT
DIRECTIE ZEELAND
MEETDIENST

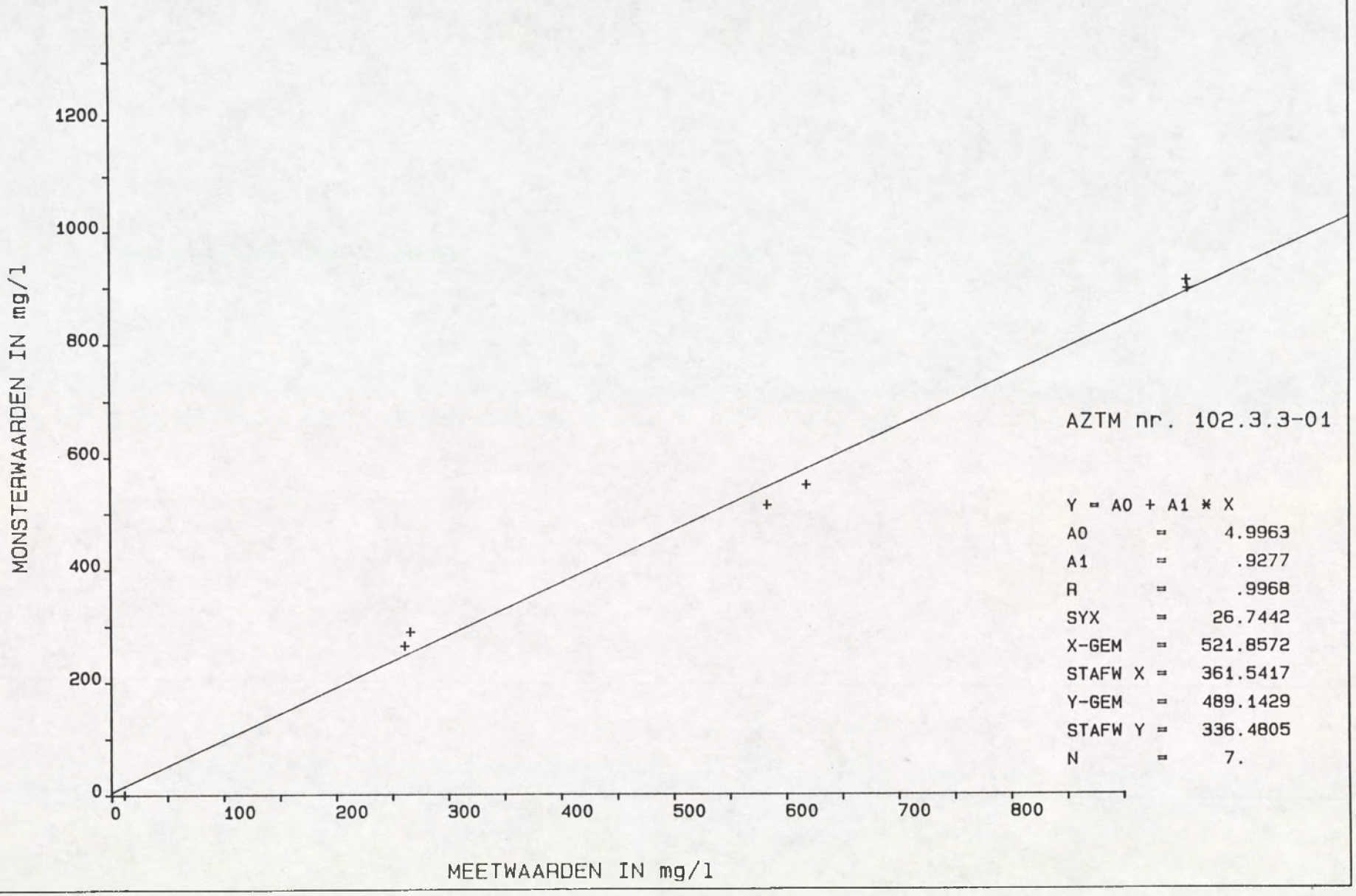

AZTM nr. 102.3.3-01

Y = A0 + A1 * X		
A0	=	4.9963
A1	=	.9277
R	=	.9968
SYX	=	26.7442
X-GEM	=	521.8572
STAFW X	=	361.5417
Y-GEM	=	489.1429
STAFW Y	=	336.4805
N	=	7.

13. Vertikalen - zandconcentratie

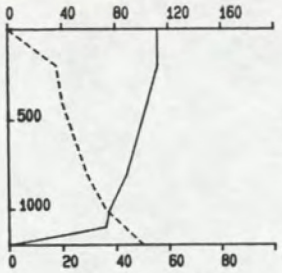

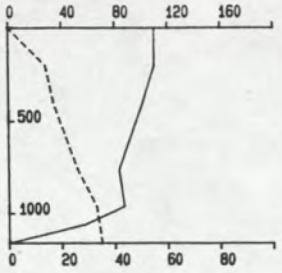

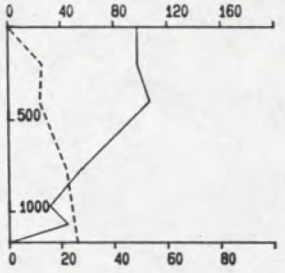

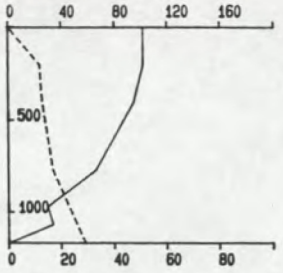

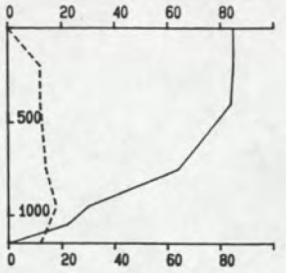

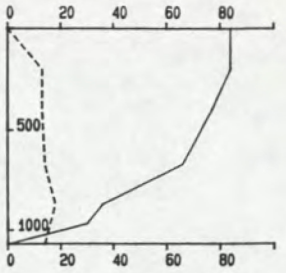

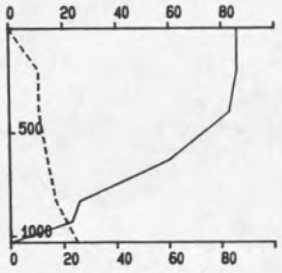

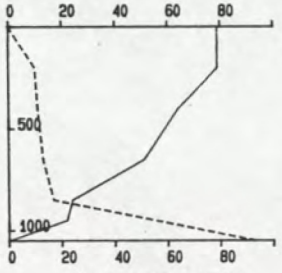

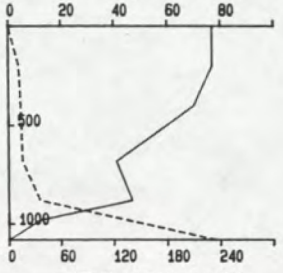

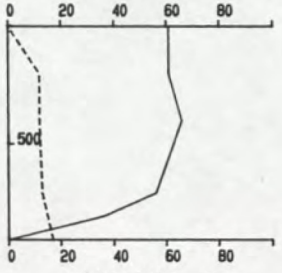

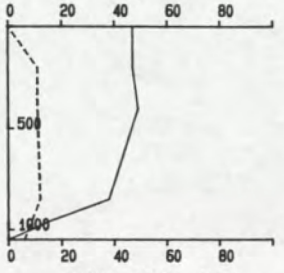

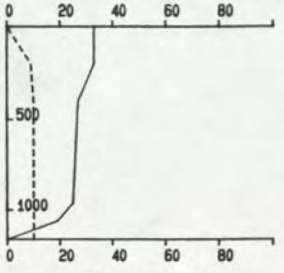

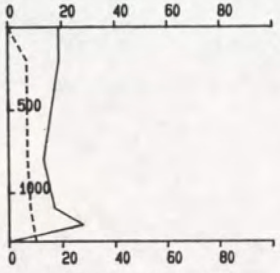

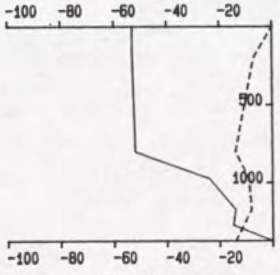

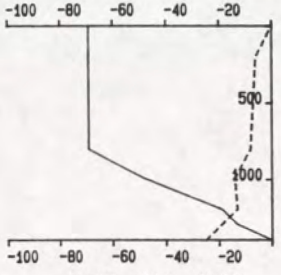

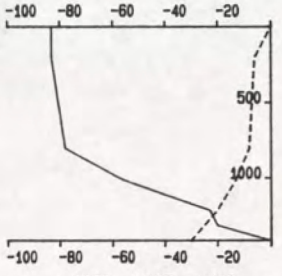

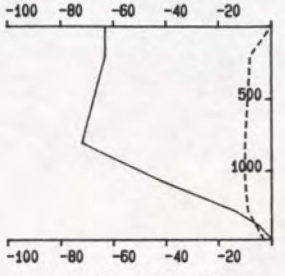

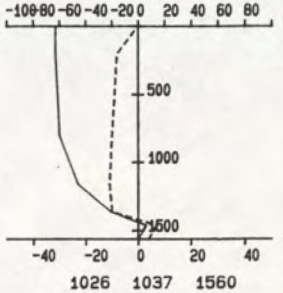

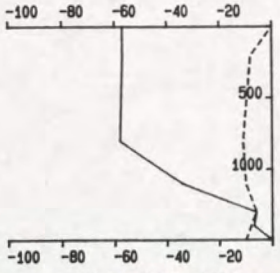

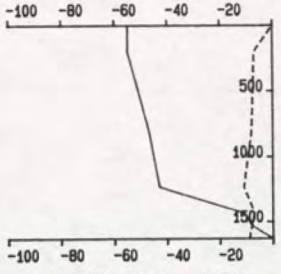

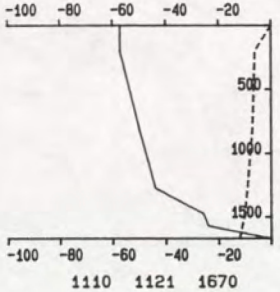

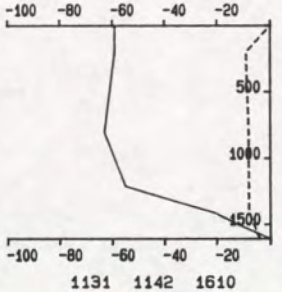

RIJKSWATERSTAAT
DIRECTIE ZEELAND
MEETDIENST

SEDIMENTTRANSPORTMETING : NAUW VAN BATH
DATUM : 940622
RAAI : 2 DEELRAAI : NVT PUNT : 1 VAART.: STEENVLIET
X-COORDINAAT : 70461 Y-COORDINAAT : 378993

TOELICHTING OP DE VERTIKALEN

_____ V ---------- C
14.01 14.15 295 : BEGINTIJD EINDTIJD BODEMDIEPTE
100 265 120 : V R C (GEM) +EB -VLOED
VERTIKALE SCHAAL : DIEPTE IN CM TOV WATEROPP.
HORIZONTALE SCHAAL: SNELHEID IN CM/S (BOVEN)
CONCENTRATIE IN MG/L (ONDER)

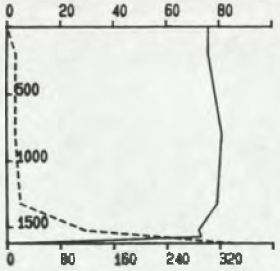

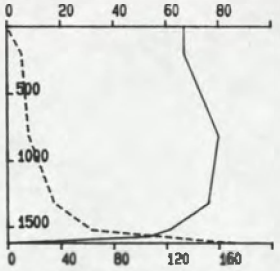

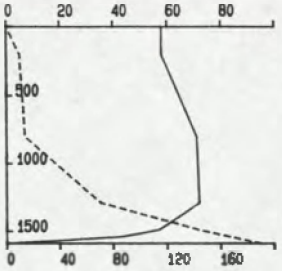

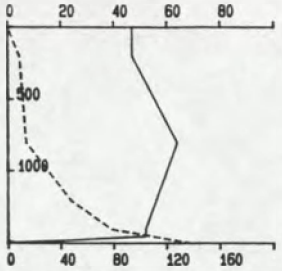

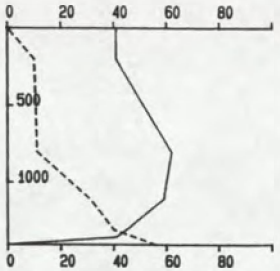

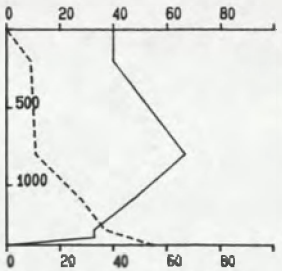

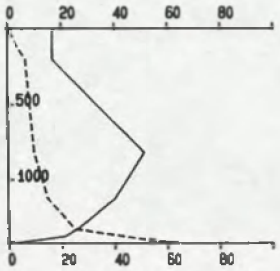

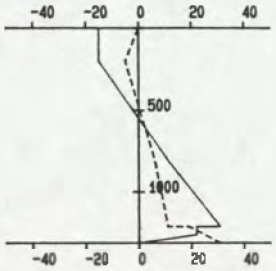

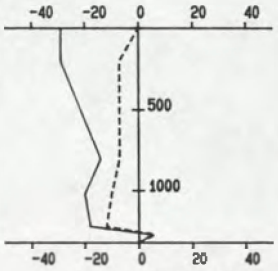

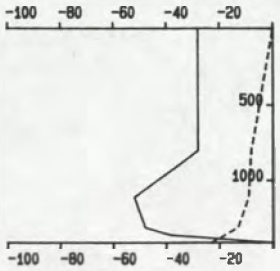

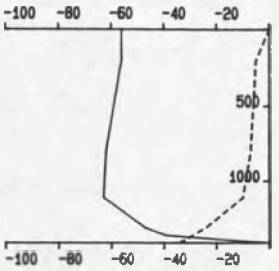

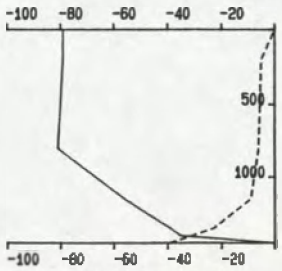

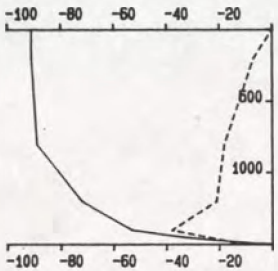

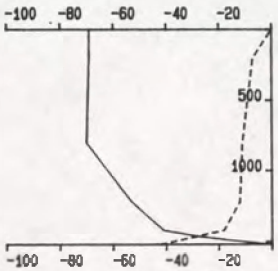

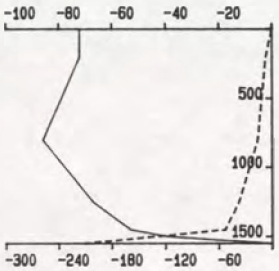

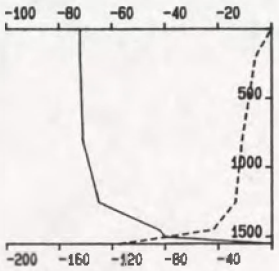

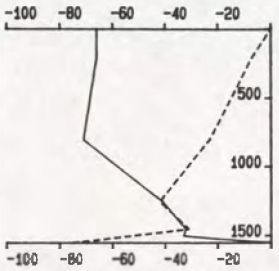

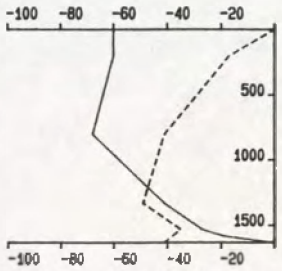

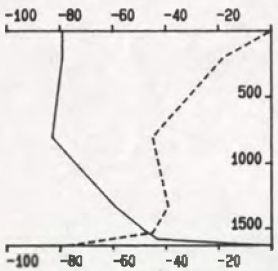

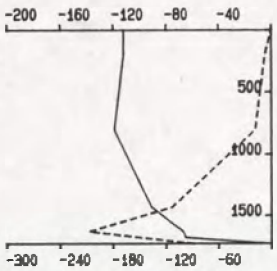

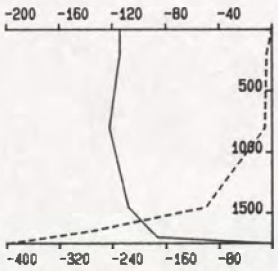

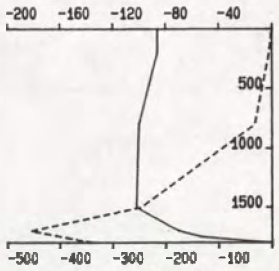

RIJKSWATERSTAAT
DIRECTIE ZEELAND
MEETDIENST

SEDIMENTTRANSPORTMETING : NAUW VAN BATH
DATUM : 940622
RAAI : 2 DEELRAAI : NVT PUNT : 3 VAART.: LODYCKE
X-COORDINAAT : 70661 Y-COORDINAAT : 378631

TOELICHTING OP DE VERTIKALEN

_____ V ---------- C

14.01 14.15 295 : BEGINTIJD EINDTIJD BODEMDIEPTE
100 265 120 : V R C (GEM) +EB -VLOED
VERTIKALE SCHAAL : DIEPTE IN CM TOV WATEROPP.
HORIZONTALE SCHAAL: SNELHEID IN CM/S (BOVEN)
CONCENTRATIE IN MG/L (ONDER)

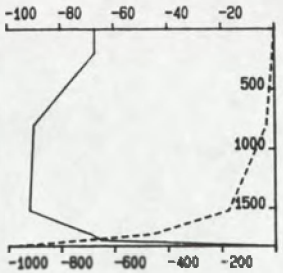

1325 1336 1820
-81 44 -121

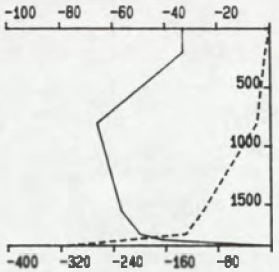

1344 1359 1850
-52 39 -54

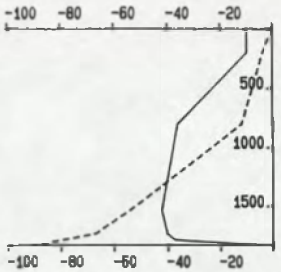

1406 1418 1830
-30 29 -27

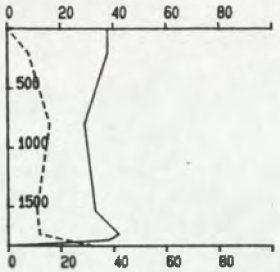

1456 1508 1830
33 270 12

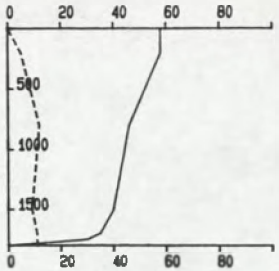

1516 1528 1800
46 255 9

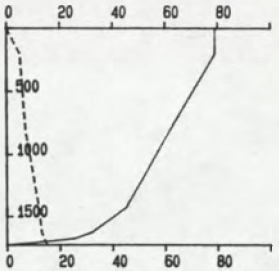

1533 1544 1730
59 236 8

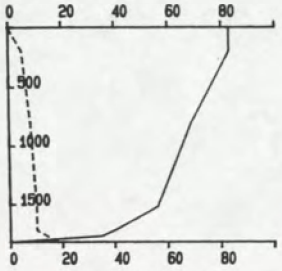

1548 1600 1820
66 228 8

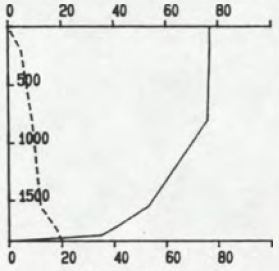

1605 1617 1850
66 236 9

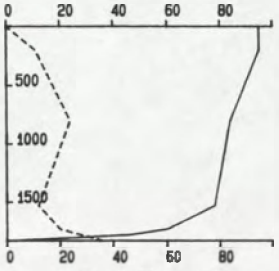

1622 1634 1830
82 236 17

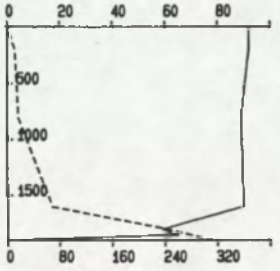

1642 1653 1900
86 239 54

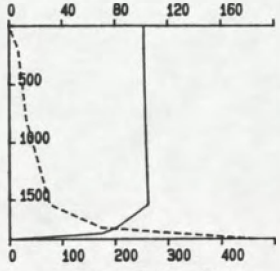

1657 1710 1840
99 237 62

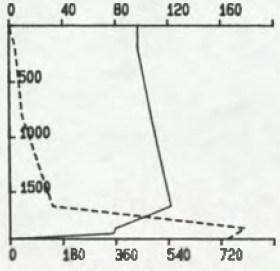

1716 1730 1930
105 240 140

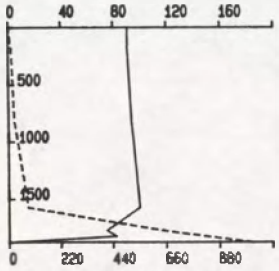

1733 1746 1870
92 237 111

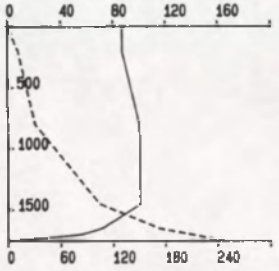

1750 1803 1750
92 238 61

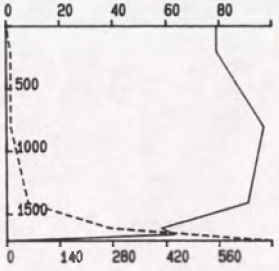

1809 1822 1710
85 242 65

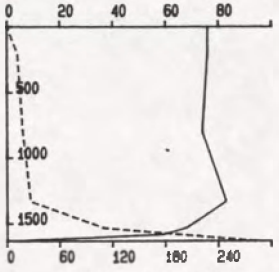

1828 1841 1630
75 238 34

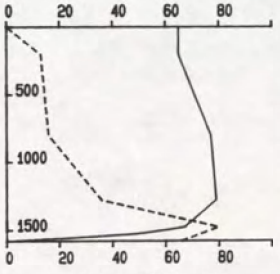

1847 1858 1580
71 231 26

RIJKSWATERSTAAT
DIRECTIE ZEELAND
MEETDIENST

SEDIMENTTRANSPORTMETING : NAUW VAN BATH
DATUM : 940622
RAAI : 2 DEELRAAI : NVT PUNT : 3 VAART.: LODYCKE
X-COORDINAAT : 70661 Y-COORDINAAT : 378631

TOELICHTING OP DE VERTIKALEN

_____ V ---------- C

14.01 14.15 295 : BEGINTIJD EINDTIJD BODEMDIEPTE
100 265 120 : V R C (GEM) +EB -VLOED
VERTIKALE SCHAAL : DIEPTE IN CM TOV WATEROPP.
HORIZONTALE SCHAAL: SNELHEID IN CM/S (BOVEN)
CONCENTRATIE IN MG/L (ONDER)

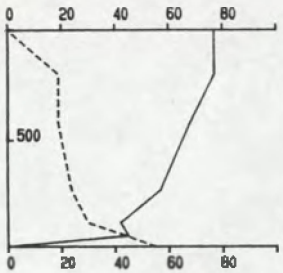

0559 0614 990
63 239 22

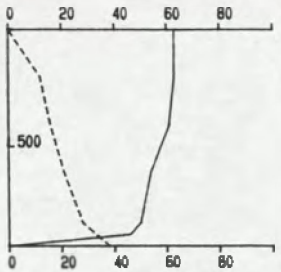

0628 0641 930
56 237 18

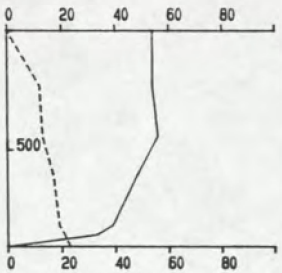

0645 0656 910
49 233 13

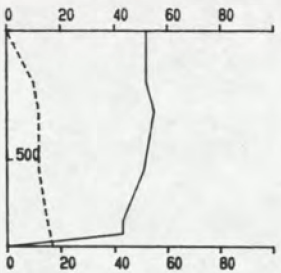

0701 0713 840
49 227 11

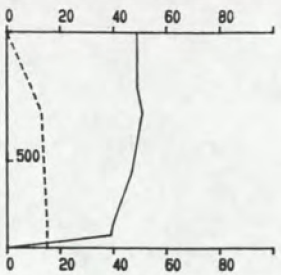

0717 0728 840
45 224 11

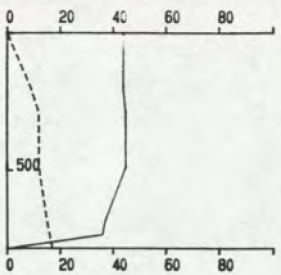

0732 0748 790
41 227 11

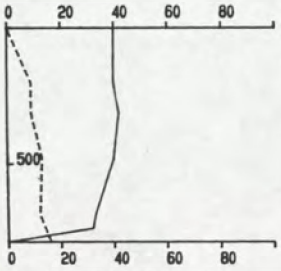

0752 0803 790
37 230 10

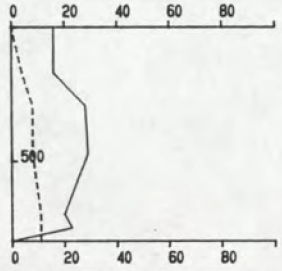

0822 0834 800
22 251 7

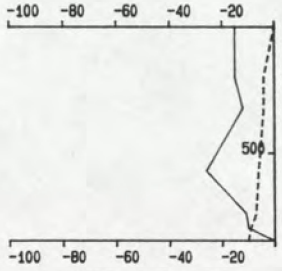

0837 0850 850
-16 73 -5

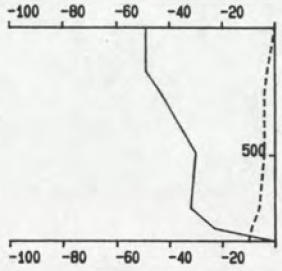

0855 0907 840
-36 62 -4

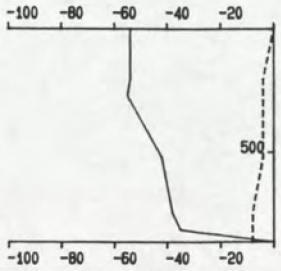

0911 0922 870
-45 61 -5

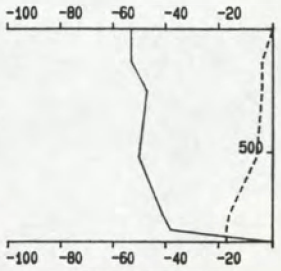

0926 0937 870
-46 68 -8

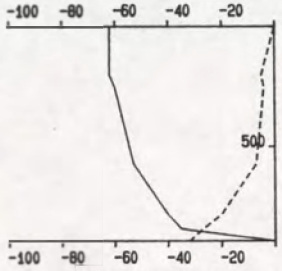

0941 0952 890
-52 56 -9

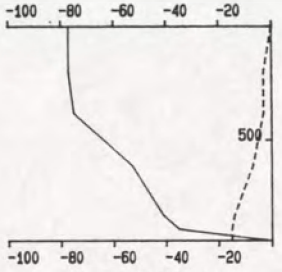

0955 1006 940
-61 58 -6

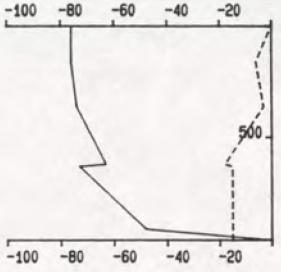

1010 1025 960
-66 60 -10

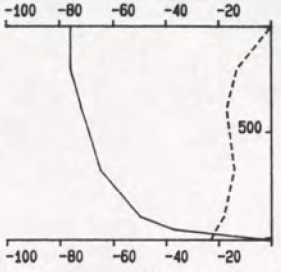

1029 1040 1010
-65 57 -14

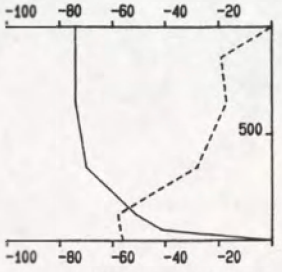

1044 1055 990
-66 58 -28

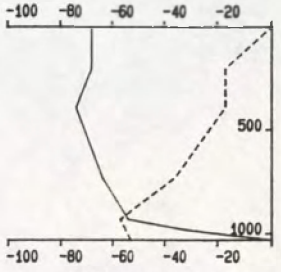

1058 1111 1030
-63 58 -28

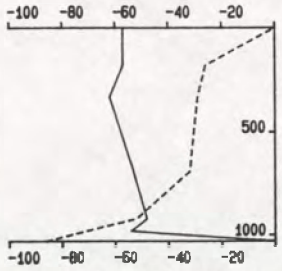

1115 1126 1030
-54 58 -34

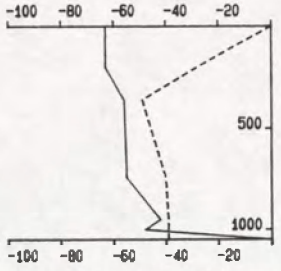

1130 1142 1050
-54 62 -36

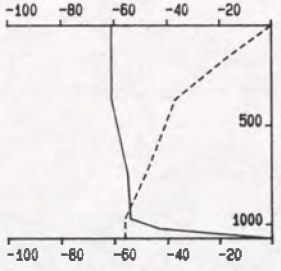

1146 1157 1070
-56 58 -38

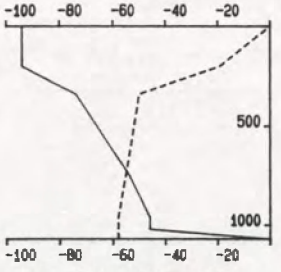

1200 1212 1070
-66 56 -43

RIJKSWATERSTAAT
DIRECTIE ZEELAND
MEETDIENST

SEDIMENTTRANSPORTMETING : NAUW VAN BATH
DATUM : 940622
RAAI : 2 DEELRAAI : NVT PUNT : 4 VAART.: PLUIMPOT
X-COORDINAAT : 70757 Y-COORDINAAT : 378457

TOELICHTING OP DE VERTIKALEN

_____ V ---------- C
14.01 14.15 295 : BEGINTIJD EINDTIJD BODEMDIEPTE
100 265 120 : V R C (GEM) +EB -VLOED
VERTIKALE SCHAAL : DIEPTE IN CM TOV WATEROPP.
HORIZONTALE SCHAAL: SNELHEID IN CM/S (BOVEN)
CONCENTRATIE IN MG/L (ONDER)

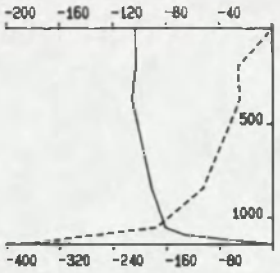

1215 1229 1140
-94 56 -91

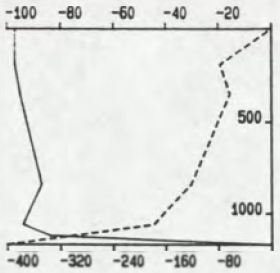

1233 1246 1170
-90 56 -109

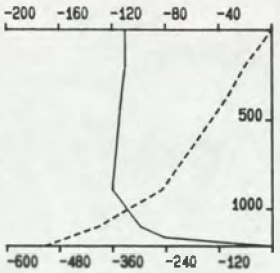

1250 1301 1210
-109 60 -188

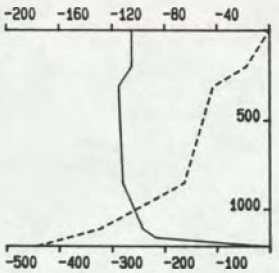

1306 1317 1210
-106 61 -154

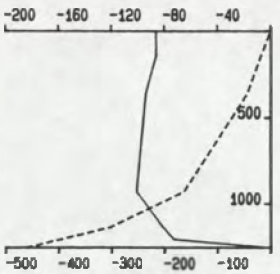

1321 1332 1260
-90 60 -128

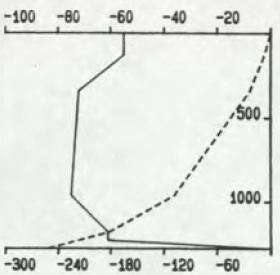

1336 1347 1280
-67 60 -76

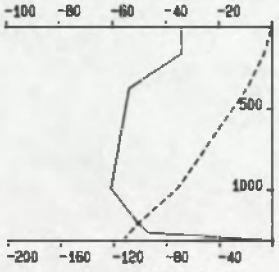

1351 1402 1310
-51 58 -47

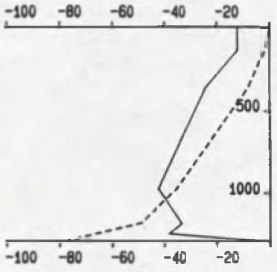

1409 1420 1290
-28 71 -23

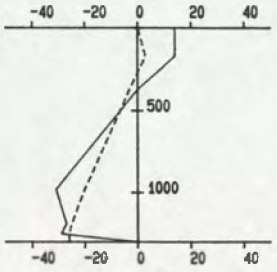

1423 1435 1300
-11 16 -11

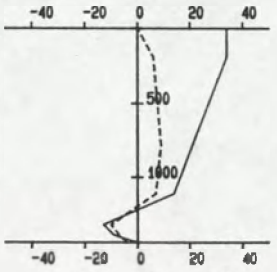

1450 1502 1440
19 270 4

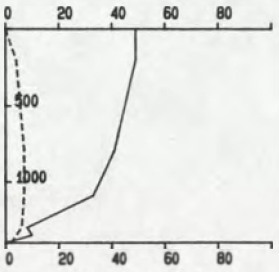

1506 1519 1400
37 276 5

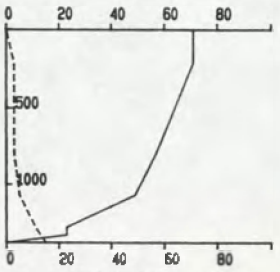

1523 1535 1380
55 247 4

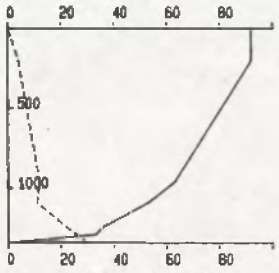

1545 1558 1340
70 234 10

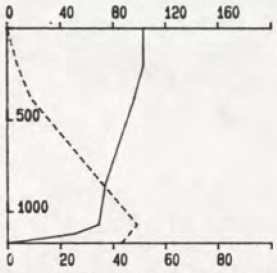

1601 1613 1170
84 244 22

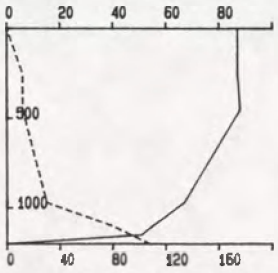

1621 1632 1200
76 234 26

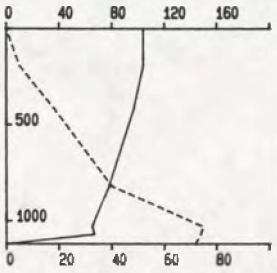

1635 1649 1120
87 241 30

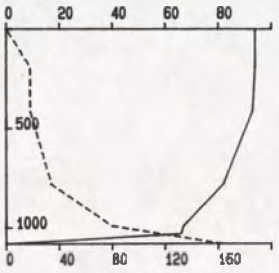

1656 1708 1080
84 242 35

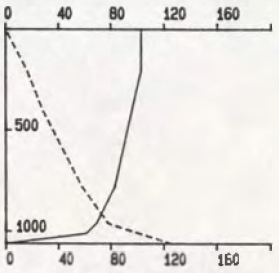

1712 1724 1060
88 245 42

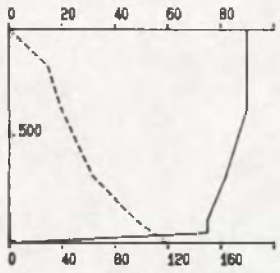

1727 1741 1010
83 242 54

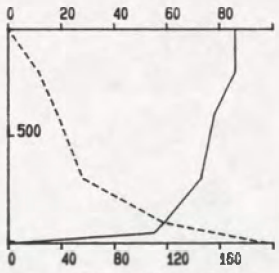

1744 1756 1010
74 242 55

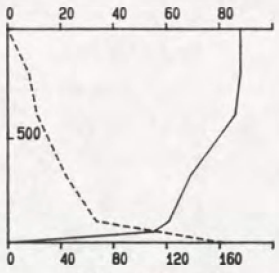

1759 1810 980
75 241 38

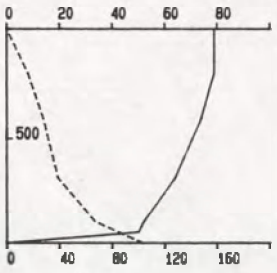

1814 1826 980
67 238 35

RIJKSWATERSTAAT
DIRECTIE ZEELAND
MEETDIENST

SEDIMENTTRANSPORTMETING : NAUW VAN BATH
DATUM : 940622
RAAI : 2 DEELRAAI : NVT PUNT : 4 VAART.: PLUIMPOT
X-COORDINAAT : 70757 Y-COORDINAAT : 378457

TOELICHTING OP DE VERTIKALEN

_____ V ---------- C

14.01 14.15 295 : BEGINTIJD EINDTIJD BODEMDIEPTE
100 265 120 : V R C (GEM) +EB -VLOED
VERTIKALE SCHAAL : DIEPTE IN CM TOV WATEROPP.
HORIZONTALE SCHAAL: SNELHEID IN CM/S (BOVEN)
CONCENTRATIE IN MG/L (ONDER)

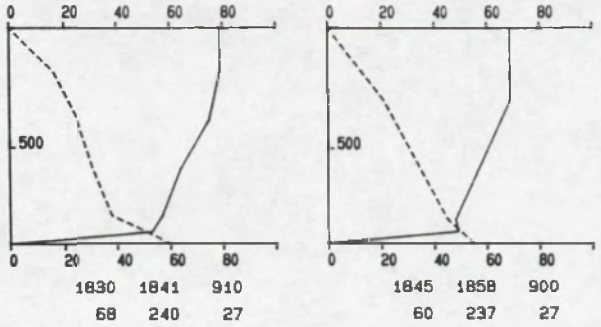

RIJKSWATERSTAAT
DIRECTIE ZEELAND
MEETDIENST

SEDIMENTTRANSPORTMETING : NAUW VAN BATH
DATUM : 940622
RAAI : 2 DEELRAAI : NVT PUNT : 4 VAART.: PLUIMPOT
X-COORDINAAT : 70757 Y-COORDINAAT : 378457

TOELICHTING OP DE VERTIKALEN

_____ V ---------- C
14.01 14.15 295 : BEGINTIJD EINDTIJD BODEMDIEPTE
100 265 120 : V R C (GEM) +EB -VLOED
VERTIKALE SCHAAL : DIEPTE IN CM TOV WATEROPP.
HORIZONTALE SCHAAL: SNELHEID IN CM/S (BOVEN)
CONCENTRATIE IN MG/L (ONDER)

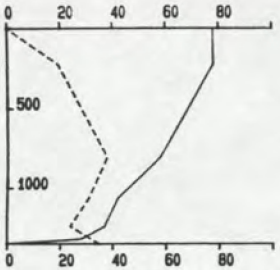

0616 0628 1350
59 273 27

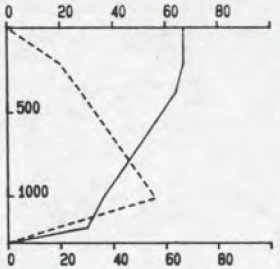

0635 0646 1280
50 282 31

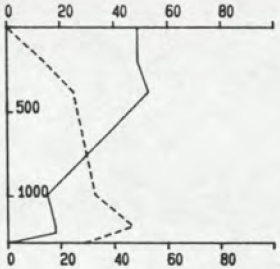

0651 0703 1280
34 284 27

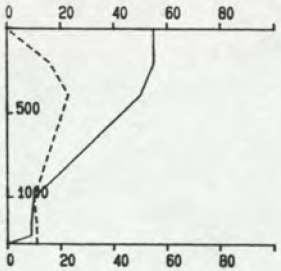

0707 0720 1280
33 243 14

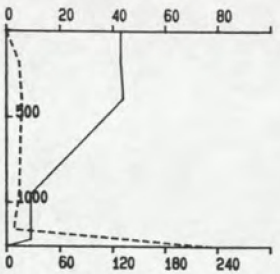

0728 0742 1260
27 213 22

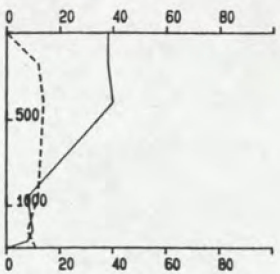

0748 0801 1250
25 215 11

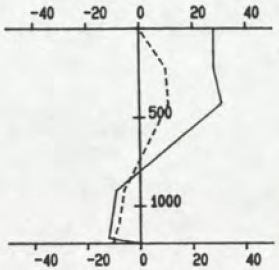

0807 0821 1210
12 247 2

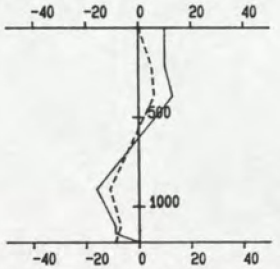

0826 0837 1200
0 188 -2

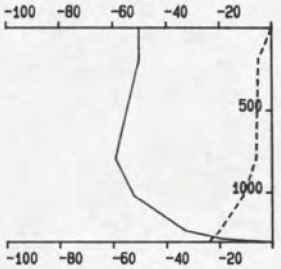

0914 0929 1300
-50 54 -8

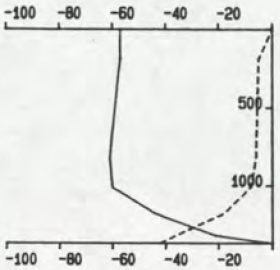

0941 0954 1370
-54 51 -10

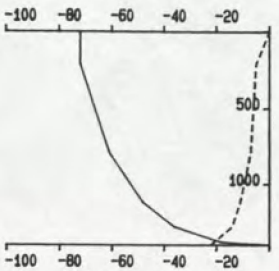

0959 1012 1400
-58 49 -8

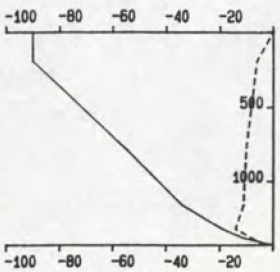

1017 1033 1430
-57 64 -9

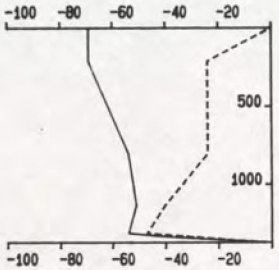

1038 1054 1370
-58 61 -27

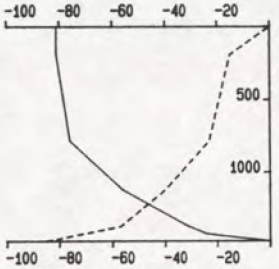

1106 1122 1470
-66 55 -29

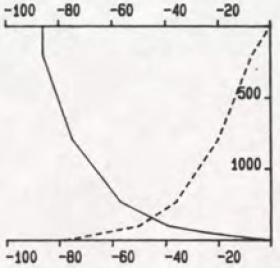

1131 1144 1500
-69 57 -23

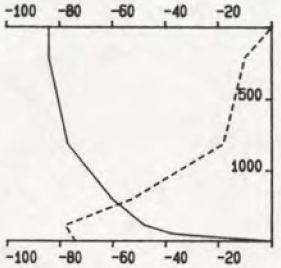

1149 1201 1490
-71 62 -29

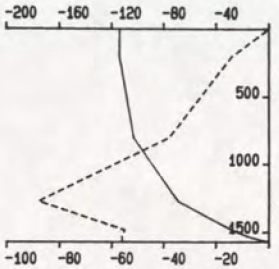

1210 1227 1570
-89 70 -42

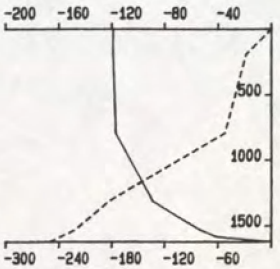

1231 1243 1620
-102 63 -95

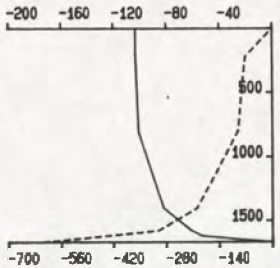

1247 1301 1670
-92 58 -136

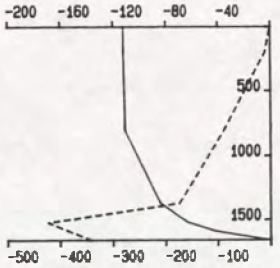

1306 1321 1660
-97 73 -122

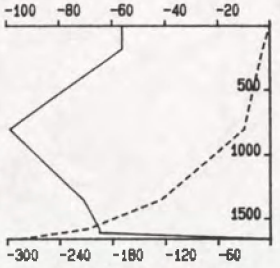

1328 1344 1660
-75 65 -68

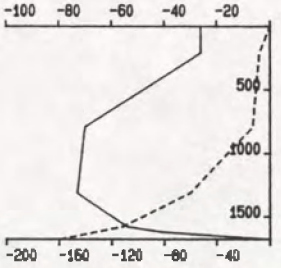

1350 1404 1680
-54 62 -37

RIJKSWATERSTAAT
DIRECTIE ZEELAND
MEETDIENST

SEDIMENTTRANSPORTMETING : NAUW VAN BATH
DATUM : 940622
RAAI : 2 DEELRAAI : NVT PUNT : 5 VAART.: WIJTVLIET
X-COORDINAAT : 70848 Y-COORDINAAT : 378282

TOELICHTING OP DE VERTIKALEN

_____ V ---------- C

14.01 14.15 295 : BEGINTIJD EINDTIJD BODEMDIEPTE
100 265 120 : V R C (GEM) +EB -VLOED
VERTIKALE SCHAAL : DIEPTE IN CM TOV WATEROPP.
HORIZONTALE SCHAAL: SNELHEID IN CM/S (BOVEN)
CONCENTRATIE IN MG/L (ONDER)

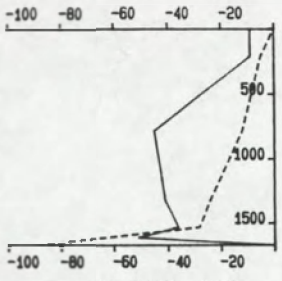

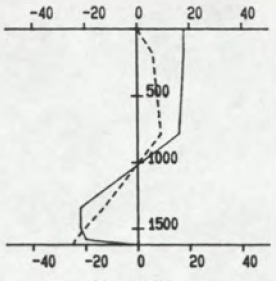

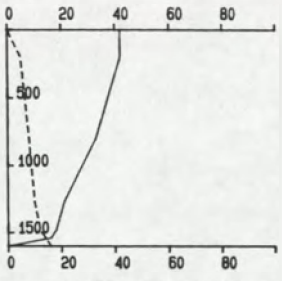

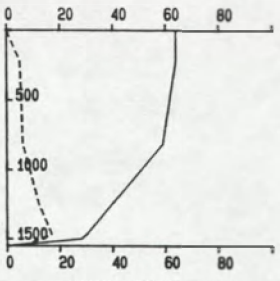

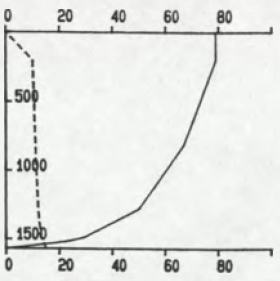

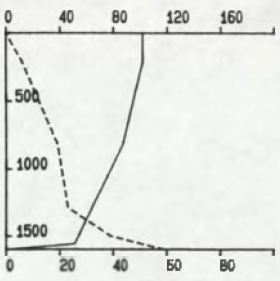

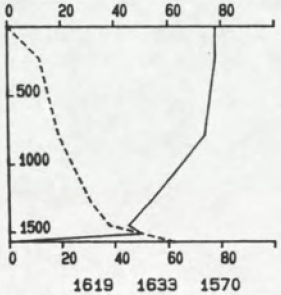

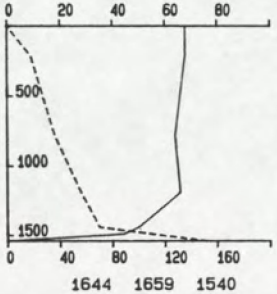

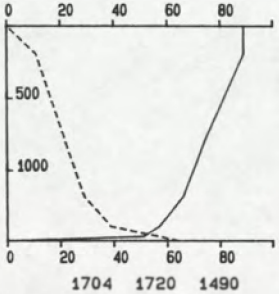

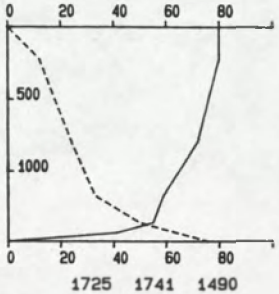

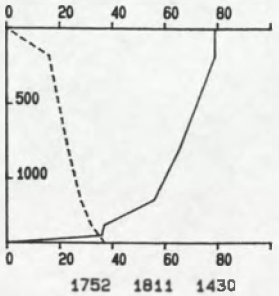

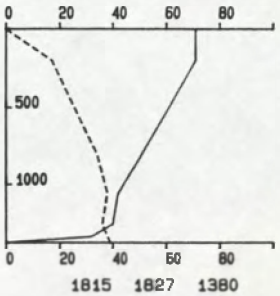

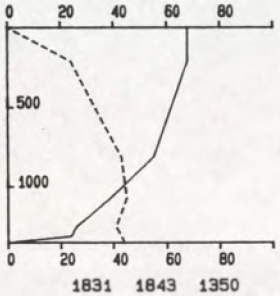

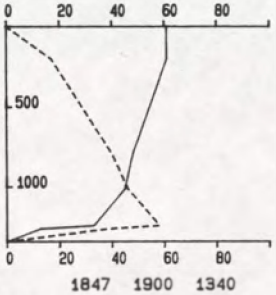

RIJKSWATERSTAAT
DIRECTIE ZEELAND
MEETDIENST

SEDIMENTTRANSPORTMETING : NAUW VAN BATH
DATUM : 940622
RAAI : 2 DEELRAAI : NVT PUNT : 5 VAART.: WIJTVLIET
X-COORDINAAT : 70848 Y-COORDINAAT : 378282

TOELICHTING OP DE VERTIKALEN

_____ V ---------- C

14.01 14.15 295 : BEGINTIJD EINDTIJD BODEMDIEPTE
100 265 120 : V R C (GEM) +EB -VLOED
VERTIKALE SCHAAL : DIEPTE IN CM TOV WATEROPP.
HORIZONTALE SCHAAL: SNELHEID IN CM/S (BOVEN)
CONCENTRATIE IN MG/L (ONDER)

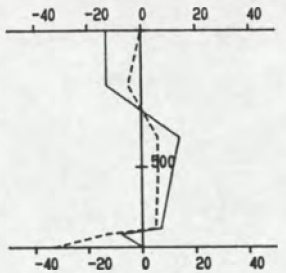

0604 0617 800
1 270 0



0621 0633 780
23 275 6

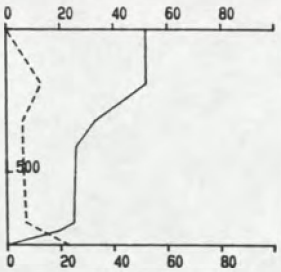

0637 0649 760
34 261 8

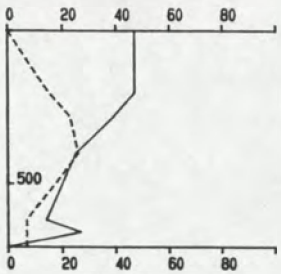

0652 0704 710
32 256 14

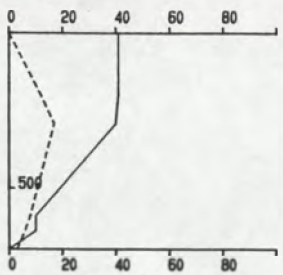

0708 0716 700
29 224 10

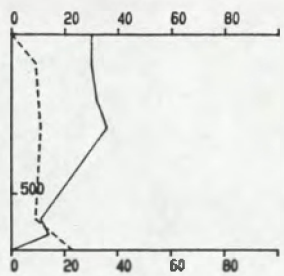

0728 0739 680
25 244 10

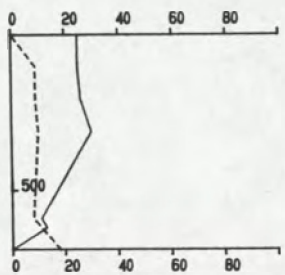

0744 0755 690
21 235 9

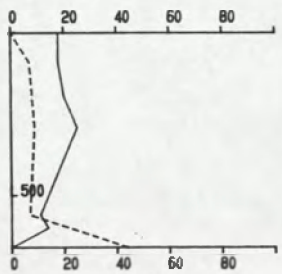

0759 0812 660
18 228 10

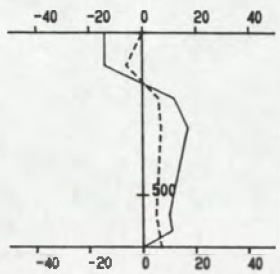

0816 0827 660
6 213 4

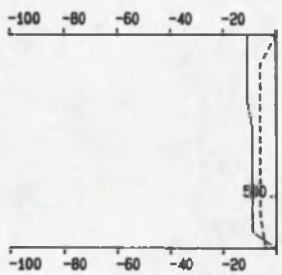

0831 0843 660
-9 55 -5

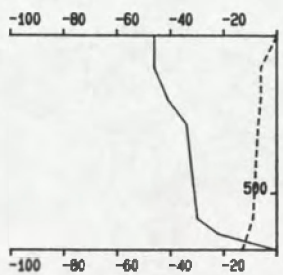

0850 0901 680
-34 79 -7

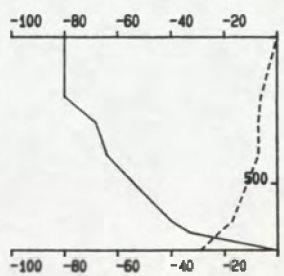

0908 0920 730
-61 80 -10

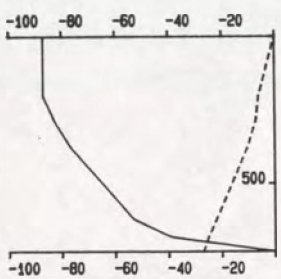

0924 0935 730
-70 83 -12

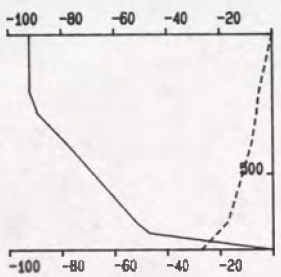

0938 0949 770
-73 83 -10

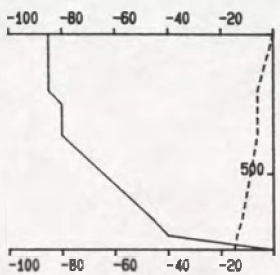

0955 1006 770
-68 84 -7

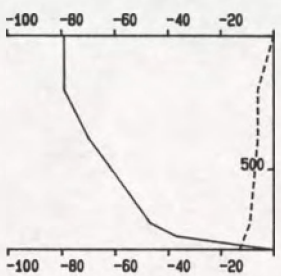

1010 1023 800
-64 83 -6

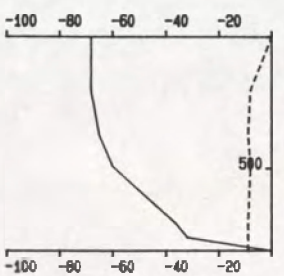

1026 1039 810
-56 86 -7

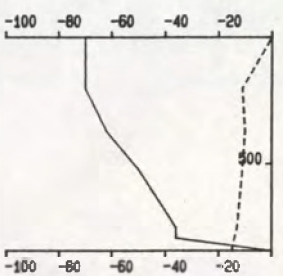

1043 1054 840
-55 84 -10

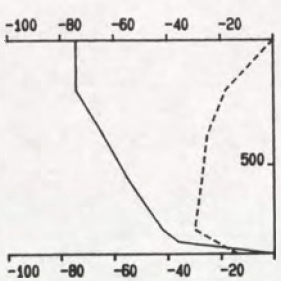

1058 1110 860
-59 84 -21

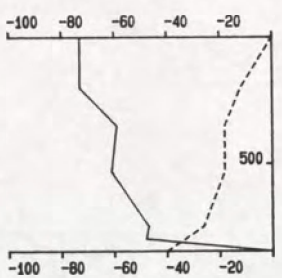

1114 1126 850
-60 87 -17

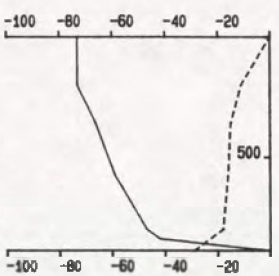

1129 1140 890
-61 89 -14

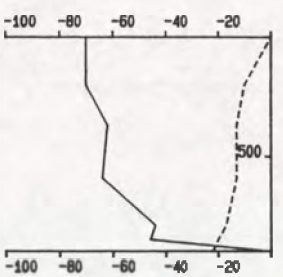

1144 1157 900
-60 87 -12

RIJKSWATERSTAAT
DIRECTIE ZEELAND
MEETDIENST

SEDIMENTTRANSPORTMETING : NAUW VAN BATH
DATUM : 940622
RAAI : 2 DEELRAAI : NVT PUNT : 6 VAART.: HOUTVLIET
X-COORDINAAT : 70990 Y-COORDINAAT : 378036

TOELICHTING OP DE VERTIKALEN

_____ V ---------- C

14.01 14.15 295 : BEGINTIJD EINDTIJD BODEMDIEPTE
100 265 120 : V R C (GEM) +EB -VLOED
VERTIKALE SCHAAL : DIEPTE IN CM TOV WATEROPP.
HORIZONTALE SCHAAL: SNELHEID IN CM/S (BOVEN)
CONCENTRATIE IN MG/L (ONDER)

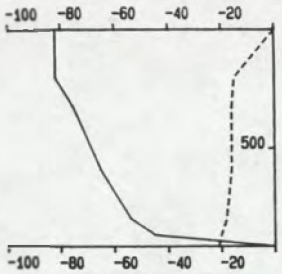

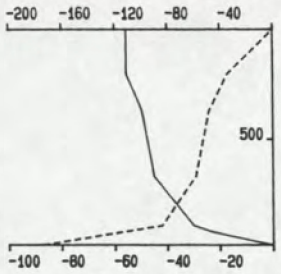

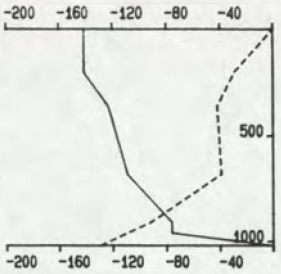

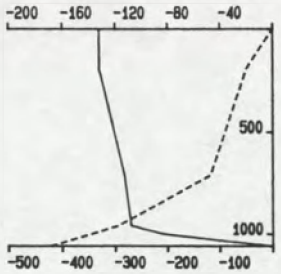

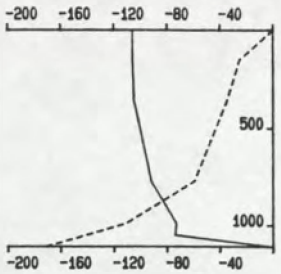

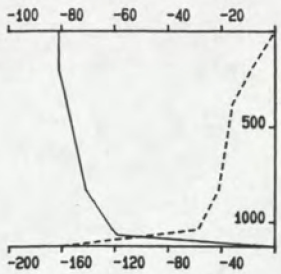

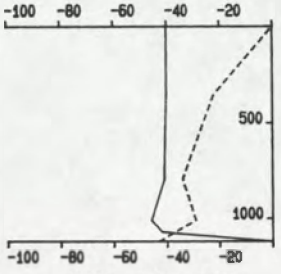

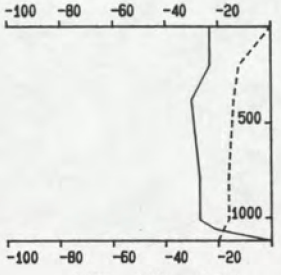

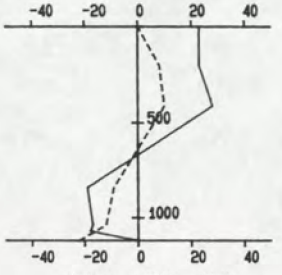

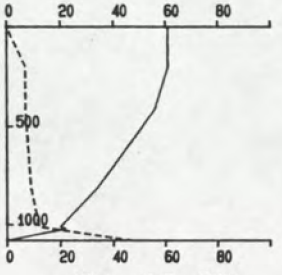

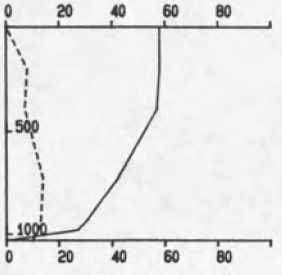

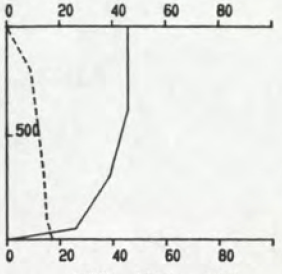

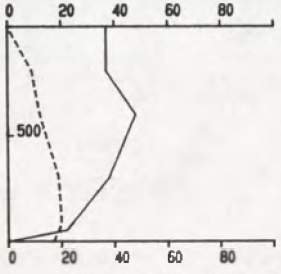

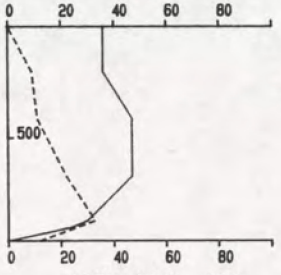

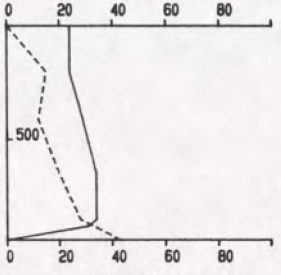

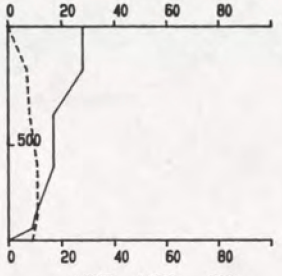

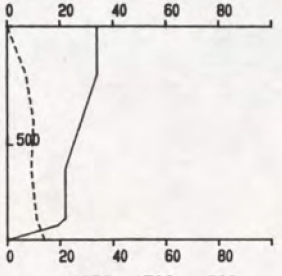

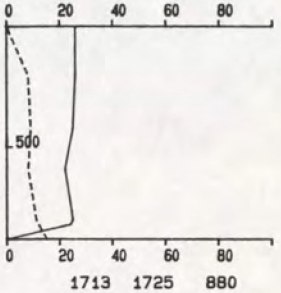

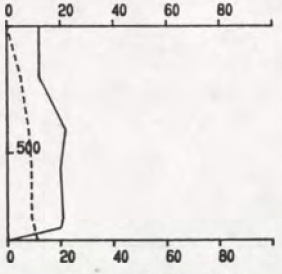

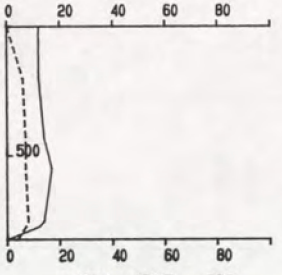

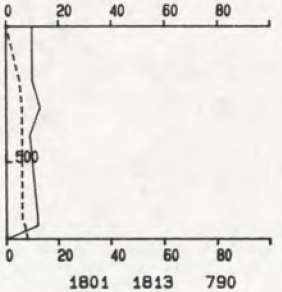

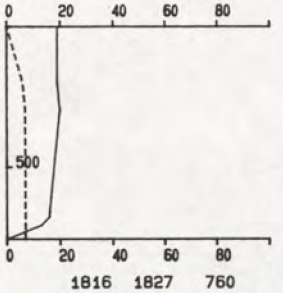

RIJKSWATERSTAAT
DIRECTIE ZEELAND
MEETDIENST

SEDIMENTTRANSPORTMETING : NAUW VAN BATH
DATUM : 940622
RAAI : 2 DEELRAAI : NVT PUNT : 6 VAART.: HOUTVLIET
X-COORDINAAT : 70990 Y-COORDINAAT : 378036

TOELICHTING OP DE VERTIKALEN

_____ V ---------- C
14.01 14.15 295 : BEGINTIJD EINDTIJD BODEMDIEPTE
100 265 120 : V R C (GEM) +EB -VLOED
VERTIKALE SCHAAL : DIEPTE IN CM TOV WATEROPP.
HORIZONTALE SCHAAL: SNELHEID IN CM/S (BOVEN)
CONCENTRATIE IN MG/L (ONDER)

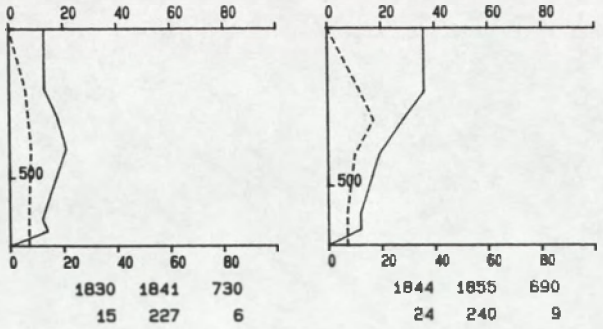

RIJKSWATERSTAAT
DIRECTIE ZEELAND
MEETDIENST

SEDIMENTTRANSPORTMETING : NAUW VAN BATH
DATUM : 940622
RAAI : 2 DEELRAAI : NVT PUNT : 6 VAART.: HOUTVLIET
X-COORDINAAT : 70990 Y-COORDINAAT : 378036

TOELICHTING OP DE VERTIKALEN

_____ V ---------- C

14.01 14.15 295 : BEGINTIJD EINDTIJD BODEMDIEPTE
100 265 120 : V R C (GEM) +EB -VLOED
VERTIKALE SCHAAL : DIEPTE IN CM TOV WATEROPP.
HORIZONTALE SCHAAL: SNELHEID IN CM/S (BOVEN)
CONCENTRATIE IN MG/L (ONDER)

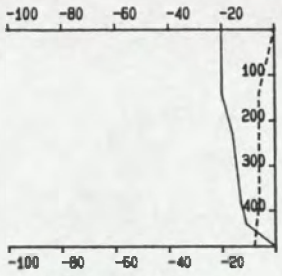

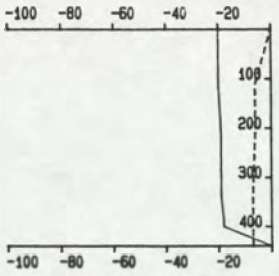

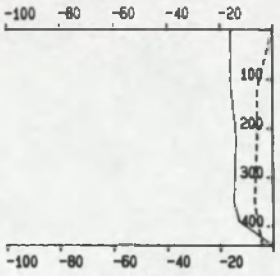

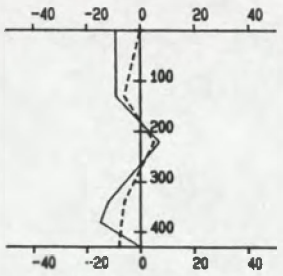

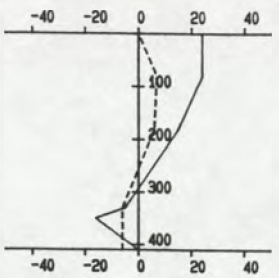

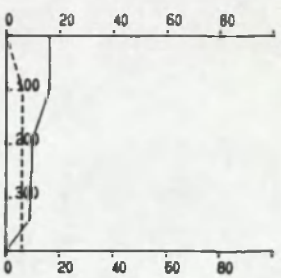

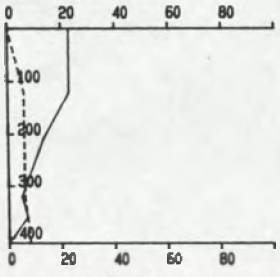

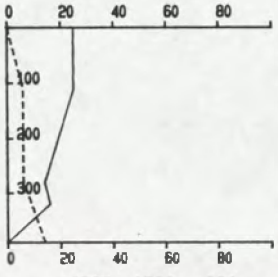

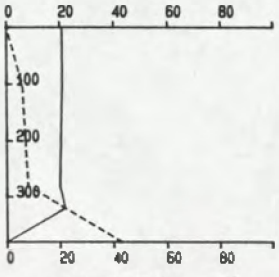

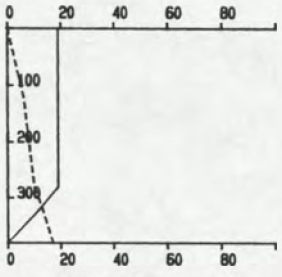

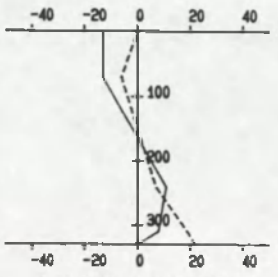

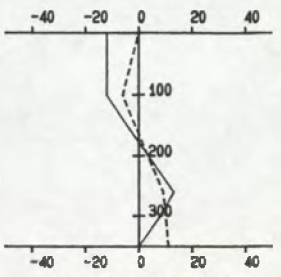

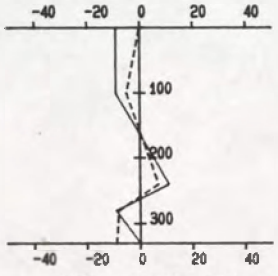

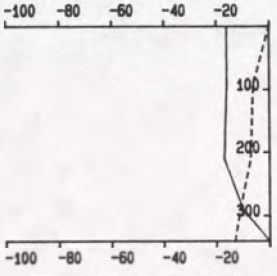

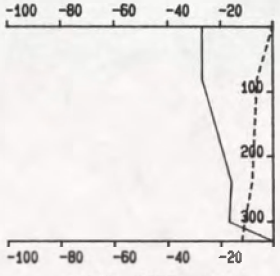

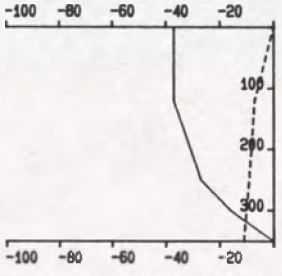

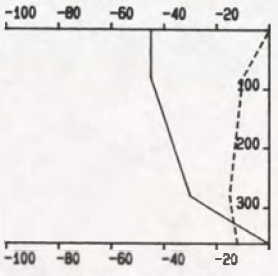

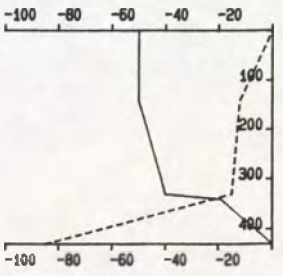

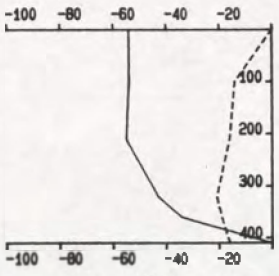

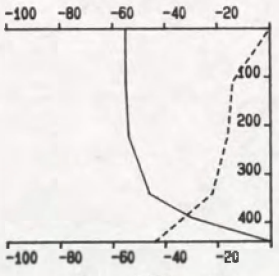

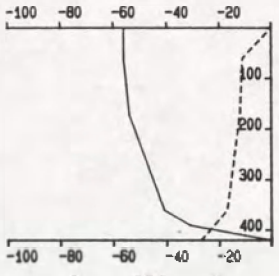

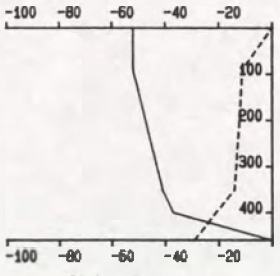

RIJKSWATERSTAAT
DIRECTIE ZEELAND
MEETDIENST

SEDIMENTTRANSPORTMETING : NAUW VAN BATH
DATUM : 940622
RAAI : 2 DEELRAAI : NVT PUNT : 7 VAART.: SCALDIS
X-COORDINAAT : 71067 Y-COORDINAAT : 377840

TOELICHTING OP DE VERTIKALEN

_____ V ---------- C

14.01 14.15 295 : BEGINTIJD EINDTIJD BODEMDIEPTE
100 265 120 : V R C (GEM) +EB -VLOED
VERTIKALE SCHAAL : DIEPTE IN CM TOV WATEROPP.
HORIZONTALE SCHAAL: SNELHEID IN CM/S (BOVEN)
CONCENTRATIE IN MG/L (ONDER)

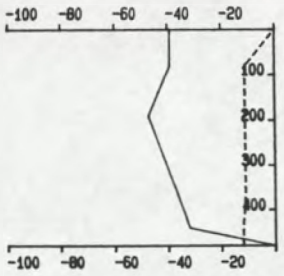

1003 1011 480
-38 45 -10

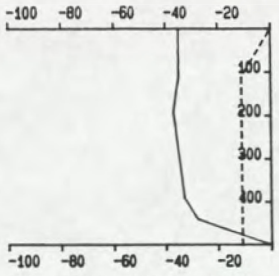

1014 1022 500
-32 47 -10

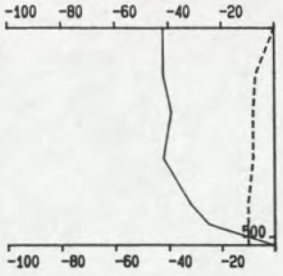

1026 1037 520
-36 47 -8

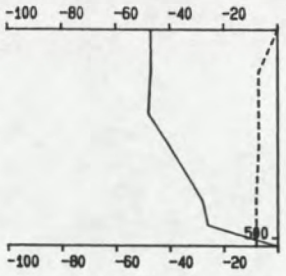

1042 1055 520
-38 47 -7

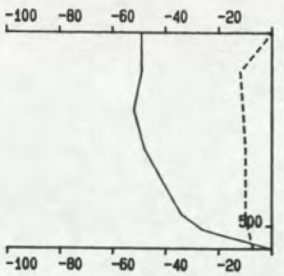

1058 1109 560
-42 48 -9

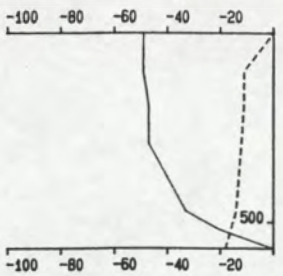

1113 1124 570
-40 50 -12

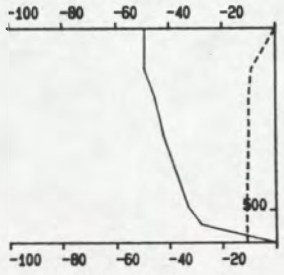

1127 1139 590
-39 48 -9

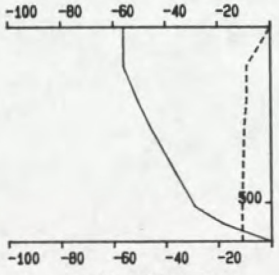

1143 1154 610
-41 54 -9

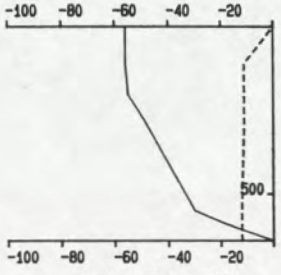

1158 1209 640
-43 54 -10

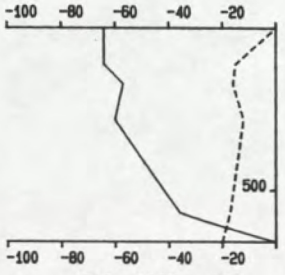

1213 1225 660
-50 56 -14

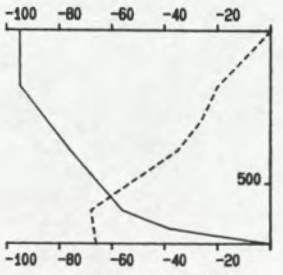

1228 1239 700
-74 61 -36

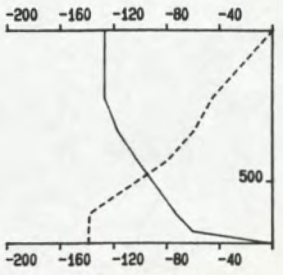

1242 1254 710
-103 62 -72

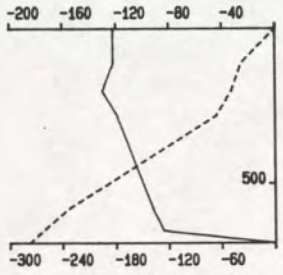

1257 1308 690
-108 59 -121

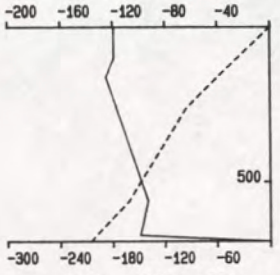

1311 1322 690
-108 60 -108

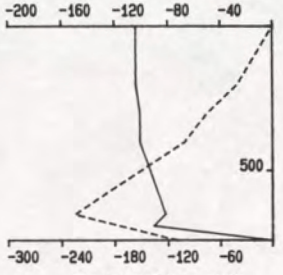

1326 1337 740
-94 63 -101

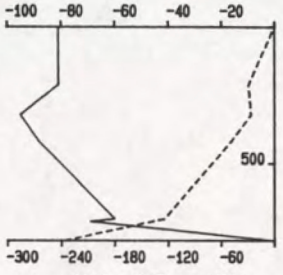

1340 1350 780
-76 62 -62

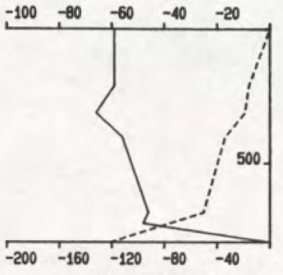

1355 1406 790
-53 58 -34

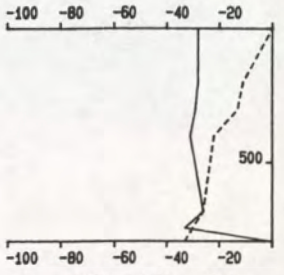

1409 1420 790
-28 47 -18

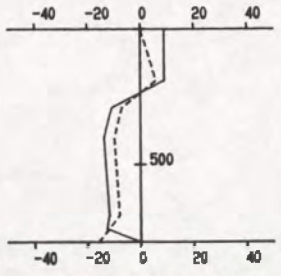

1423 1438 790
-6 4 -5

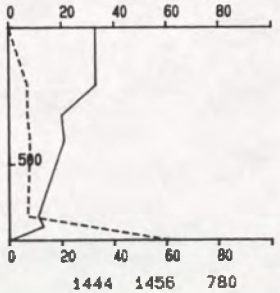

1444 1456 780
22 280 9

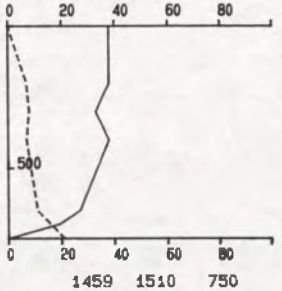

1459 1510 750
33 261 8

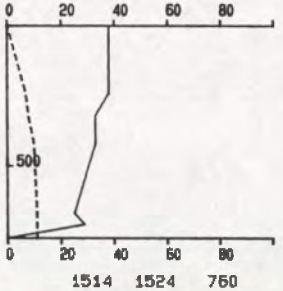

1514 1524 760
32 258 8

RIJKSWATERSTAAT
DIRECTIE ZEELAND
MEETDIENST

SEDIMENTTRANSPORTMETING : NAUM VAN BATH
DATUM : 940622
RAAI : 2 DEELRAAI : NVT PUNT : 7 VAART.: SCALDIS
X-COORDINAAT : 71067 Y-COORDINAAT : 377840

TOELICHTING OP DE VERTIKALEN

_____ V ---------- C
14.01 14.15 295 : BEGINTIJD EINDTIJD BODEMDIEPTE
100 265 120 : V R C (GEM) +EB -VLOED
VERTIKALE SCHAAL : DIEPTE IN CM TOV WATEROPP.
HORIZONTALE SCHAAL: SNELHEID IN CM/S (BOVEN)
CONCENTRATIE IN MG/L (ONDER)

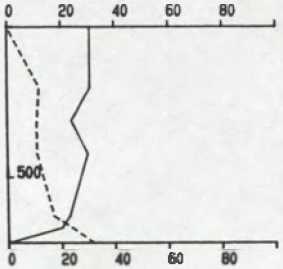

1528 1539 720
27 258 12

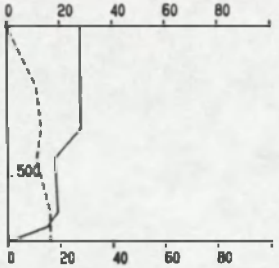

1542 1553 720
23 267 11

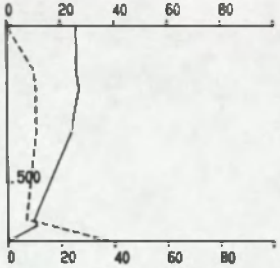

1557 1608 690
20 286 10

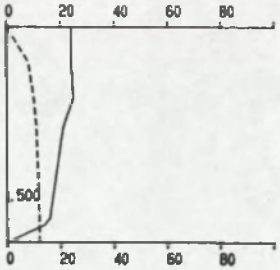

1612 1623 620
20 285 10

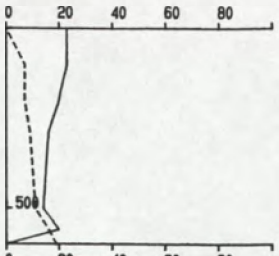

1629 1640 600
18 284 9

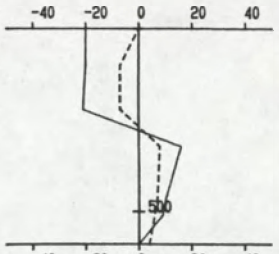

1643 1654 590
-3 347 1

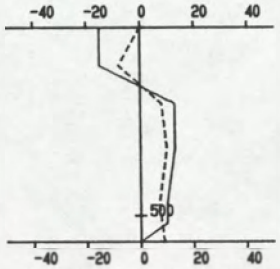

1658 1709 570
4 312 5

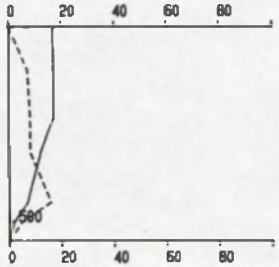

1714 1726 550
12 304 8

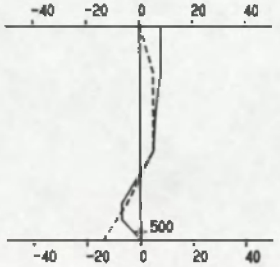

1730 1742 520
3 286 1

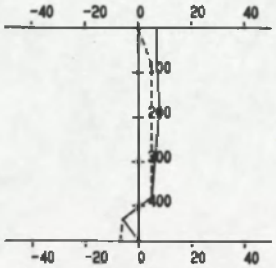

1746 1754 480
5 256 3

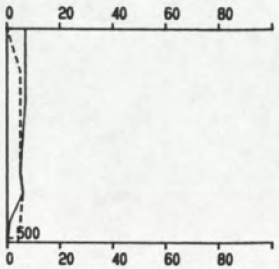

1757 1808 510
5 244 5

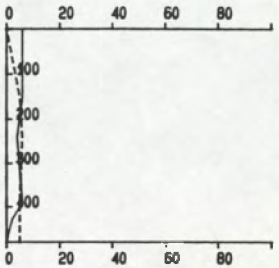

1811 1820 480
5 213 4

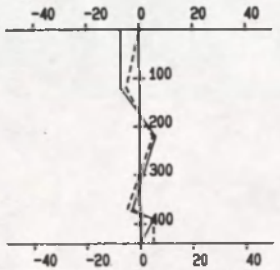

1823 1831 440
-1 127 0

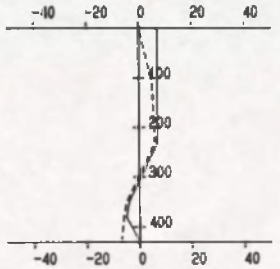

1834 1842 430
4 257 1

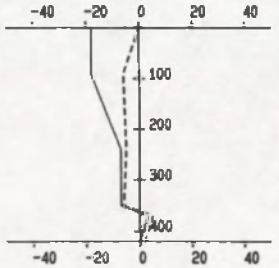

1845 1854 420
-10 35 -4

RIJKSWATERSTAAT
DIRECTIE ZEELAND
MEETDIENST

SEDIMENTTRANSPORTMETING : NAUW VAN BATH
DATUM : 940622
RAAI : 2 DEELRAAI : NVT PUNT : 7 VAART.: SCALDIS
X-COORDINAAT : 71067 Y-COORDINAAT : 377840

TOELICHTING OP DE VERTIKALEN

_____ V ---------- C
14.01 14.15 295 : BEGINTIJD EINDTIJD BODEMDIEPTE
100 265 120 : V A C (GEM) +EB -VLOED
VERTIKALE SCHAAL : DIEPTE IN CM TOV WATEROPP.
HORIZONTALE SCHAAL: SNELHEID IN CM/S (BOVEN)
CONCENTRATIE IN MG/L (ONDER)

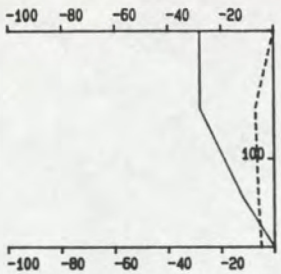

1102 1105 170
-20 32 -5

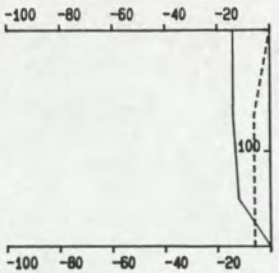

1110 1112 180
-12 26 -5

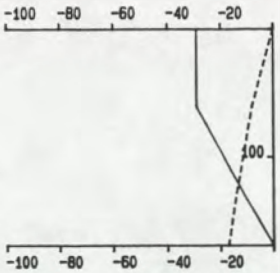

1116 1118 170
-20 38 -10

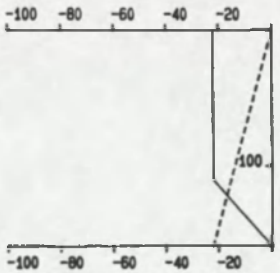

1123 1126 160
-19 19 -11

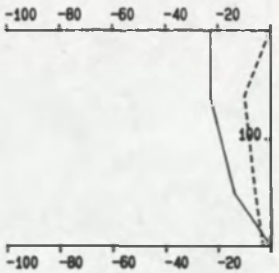

1129 1131 200
-17 26 -6

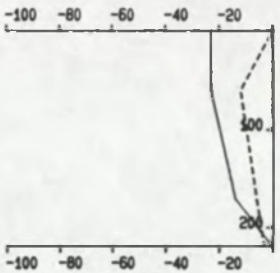

1134 1137 220
-17 28 -7

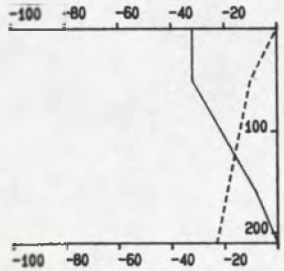

1141 1144 210
-19 45 -14

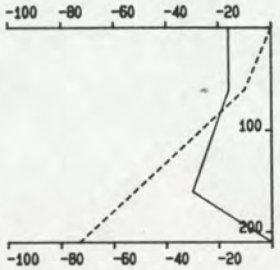

1147 1150 210
-19 50 -31

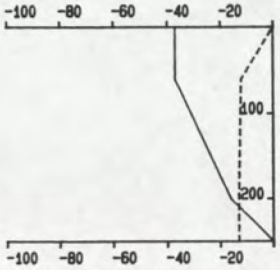

1206 1208 250
-25 50 -11

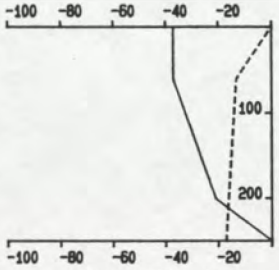

1211 1214 250
-27 51 -13

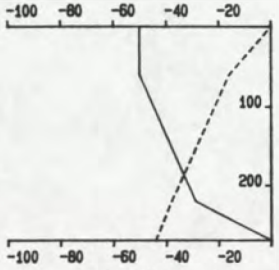

1219 1222 270
-37 54 -25

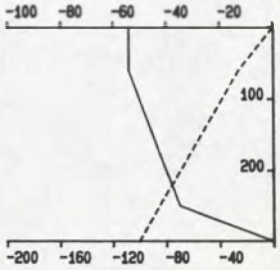

1227 1230 300
-42 58 -53

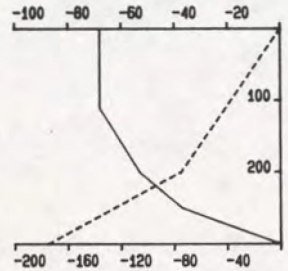

1234 1241 300
-54 67 -67

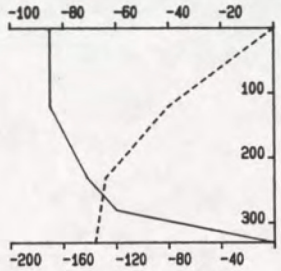

1244 1251 330
-71 68 -89

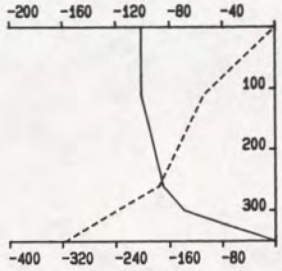

1255 1301 350
-85 67 -141

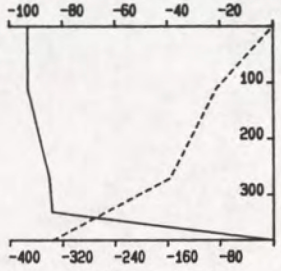

1305 1312 380
-83 70 -134

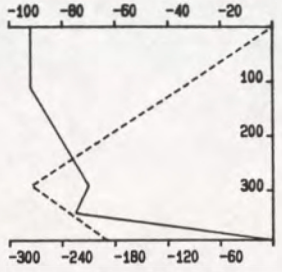

1317 1323 390
-77 67 -161

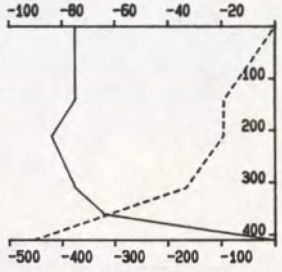

1326 1335 410
-71 63 -140

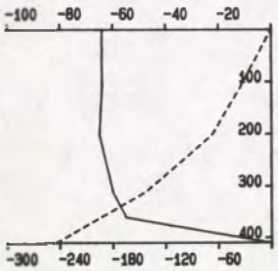

1339 1349 410
-58 64 -91

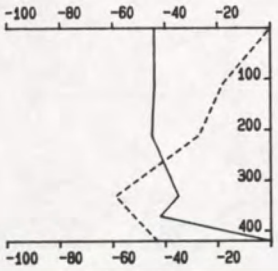

1354 1402 420
-40 62 -31

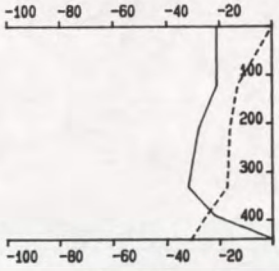

1407 1415 440
-24 58 -15

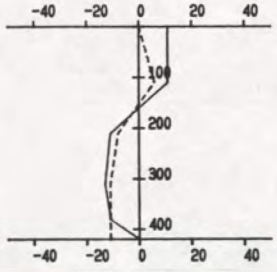

1418 1426 420
-3 35 -5

RIJKSWATERSTAAT
DIRECTIE ZEELAND
MEETDIENST

SEDIMENTTRANSPORTMETING : NAUW VAN BATH
DATUM : 940622
RAAI : 2 DEELRAAI : NVT PUNT : 8 VAART.: SIERIX
X-COORDINAAT : 71200 Y-COORDINAAT : 377626

TOELICHTING OP DE VERTIKALEN

———— V ---------- C
14.01 14.15 295 : BEGINTIJD EINDTIJD BODEMDIEPTE
100 265 120 : V R C (GEM) +EB -VLOED
VERTIKALE SCHAAL : DIEPTE IN CM TOV WATEROPP.
HORIZONTALE SCHAAL: SNELHEID IN CM/S (BOVEN)
CONCENTRATIE IN MG/L (ONDER)

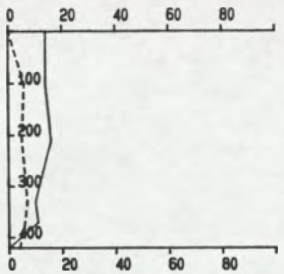

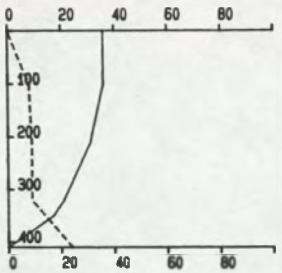

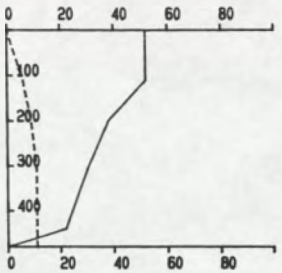

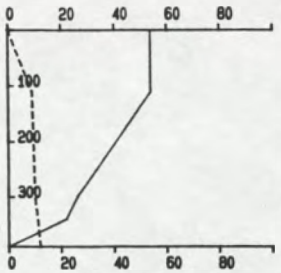

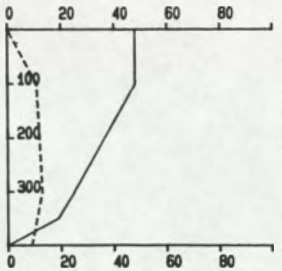

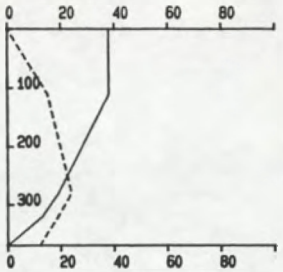

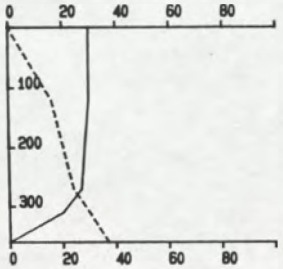

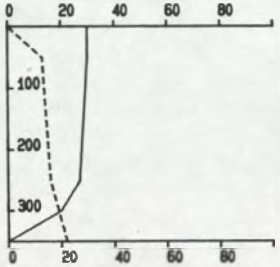

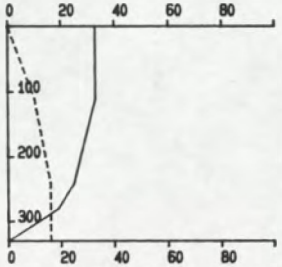

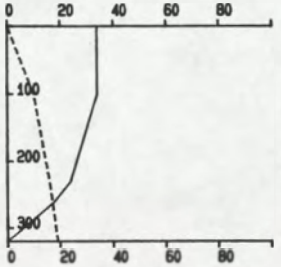

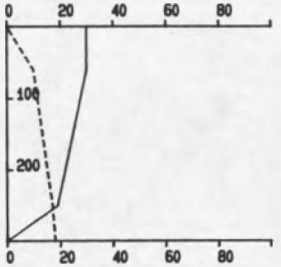

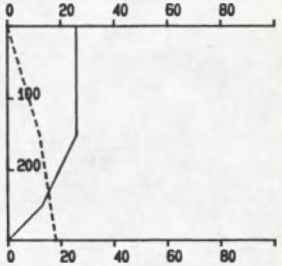

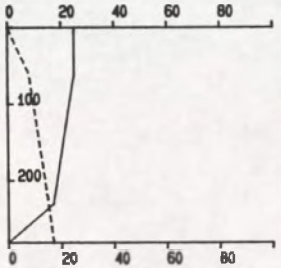

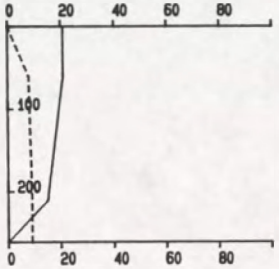

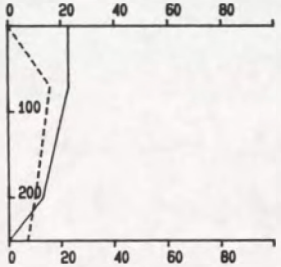

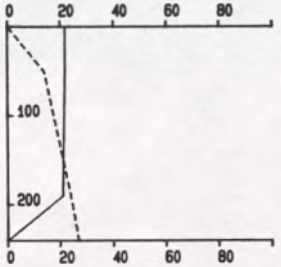

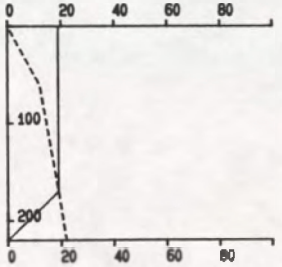

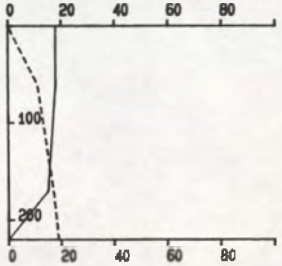

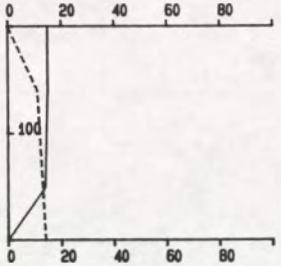

RIJKSWATERSTAAT
DIRECTIE ZEELAND
MEETDIENST

SEDIMENTTRANSPORTMETING : NAUW VAN BATH
DATUM : 940622
RAAI : 2 DEELRAAI : NVT PUNT : 8 VAART.: SIERIX
X-COORDINAAT : 71200 Y-COORDINAAT : 377626

TOELICHTING OP DE VERTIKALEN

_____ V ---------- C
14.01 14.15 295 : BEGINTIJD EINDTIJD BODEMDIEPTE
100 265 120 : V R C (GEM) +EB -VLOED
VERTIKALE SCHAAL : DIEPTE IN CM TOV WATEROPP.
HORIZONTALE SCHAAL: SNELHEID IN CM/S (BOVEN)
CONCENTRATIE IN MG/L (ONDER)

14. Vertikalen - zandtransport + tabel totaal transport

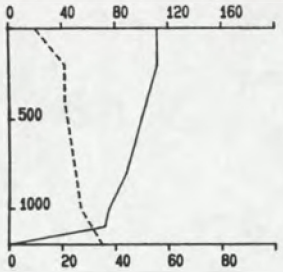

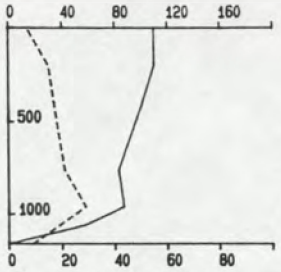

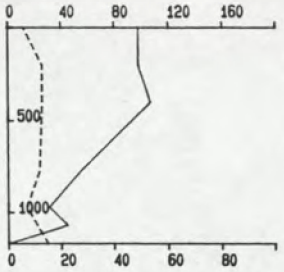

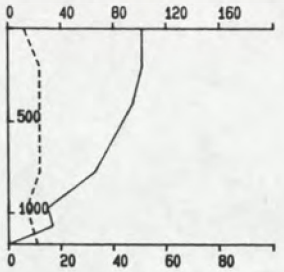

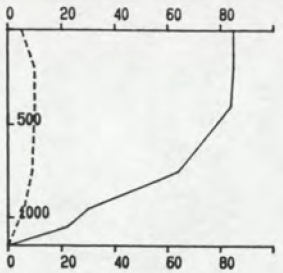

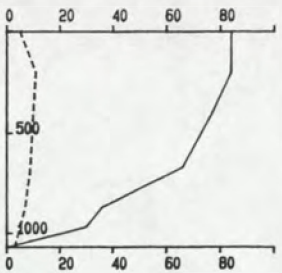

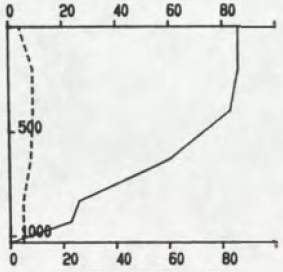

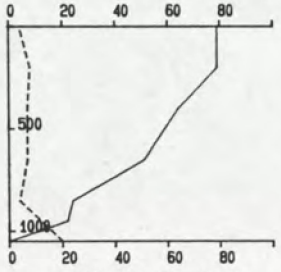

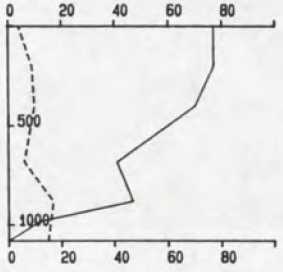

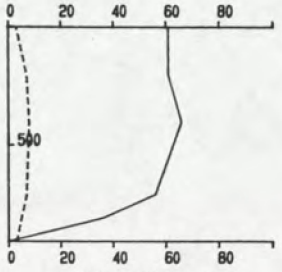

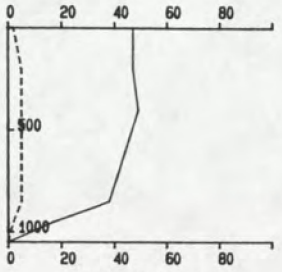

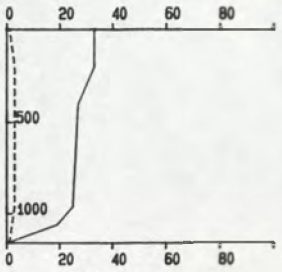

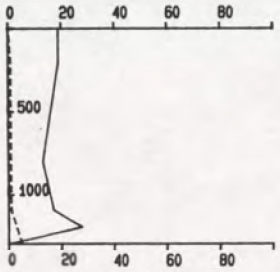

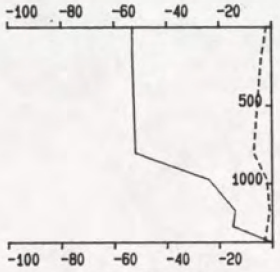

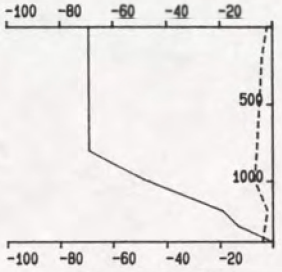

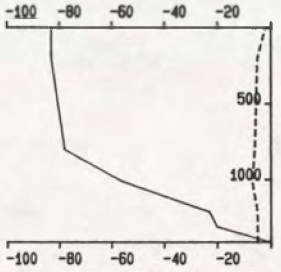

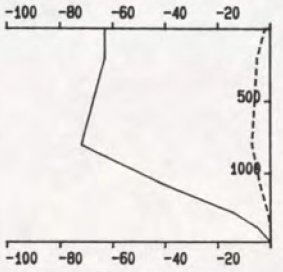

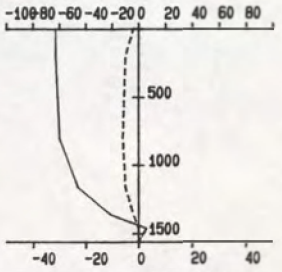

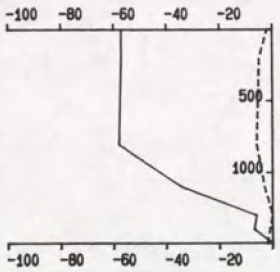

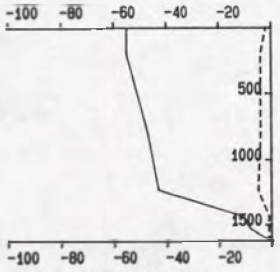

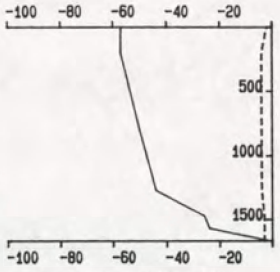

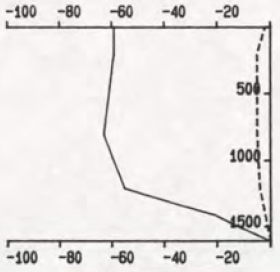

RIJKSWATERSTAAT
DIRECTIE ZEELAND
MEETDIENST

SEDIMENTTRANSPORTMETING : NAUW VAN BATH
DATUM : 940622
RAAI : 2 DEELRAAI : NVT PUNT : 1 VAART.: STEENVLIET
X-COORDINAAT : 70461 Y-COORDINAAT : 378993

TOELICHTING OP DE VERTIKALEN

_____ V ---------- T
14.01 14.15 295 : BEGINTIJD EINDTIJD BODEMDIEPTE
100 265 120 : V R T (GEM) +EB -VLOED
VERTIKALE SCHAAL : DIEPTE IN CM TOV WATEROPP.
HORIZONTALE SCHAAL: SNELHEID IN CM/S (BOVEN)
TRANSPORT IN GR/M2.S (ONDER)

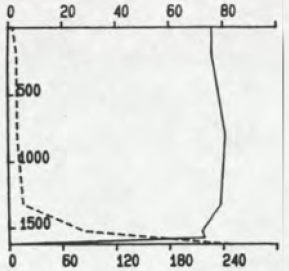

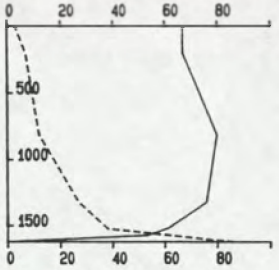

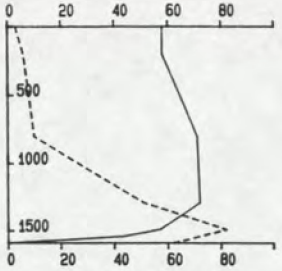

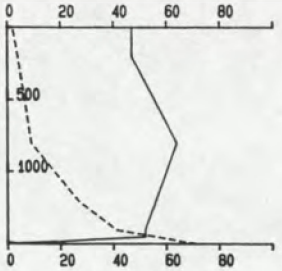

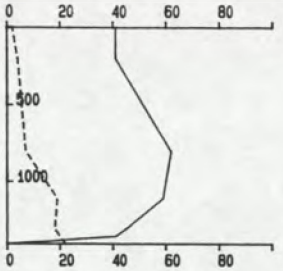

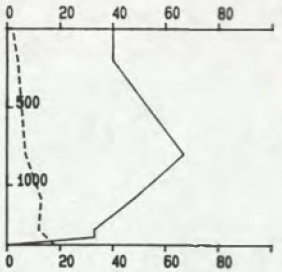

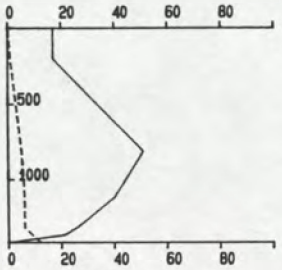

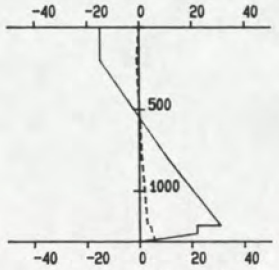

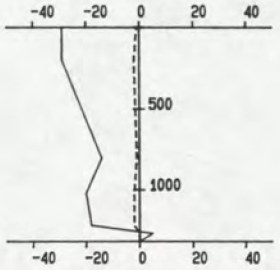

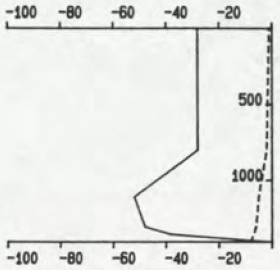

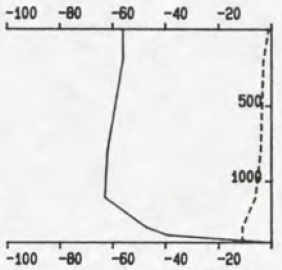

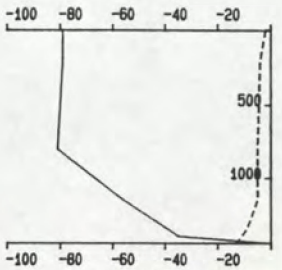

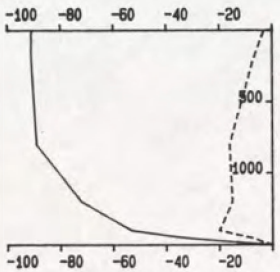

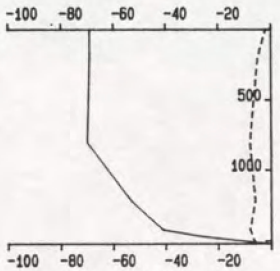

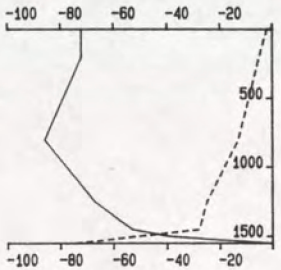

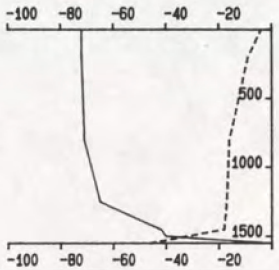

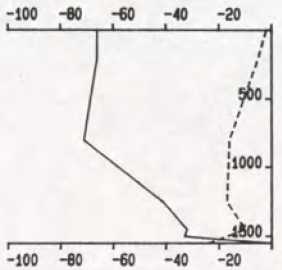

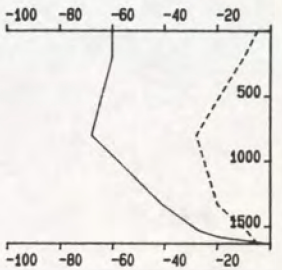

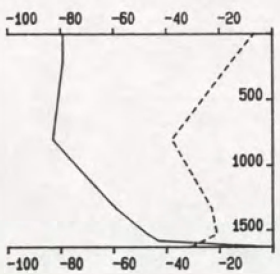

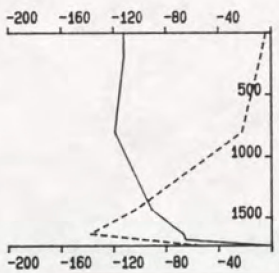

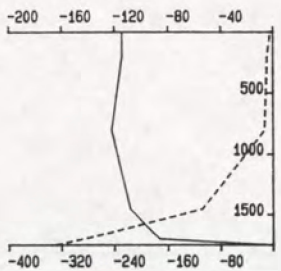

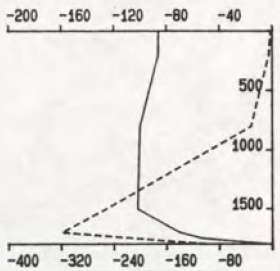

RIJKSWATERSTAAT
DIRECTIE ZEELAND
MEETDIENST

SEDIMENTTRANSPORTMETING : NAUW VAN BATH
DATUM : 940622
RAAI : 2 DEELRAAI : NVT PUNT : 3 VAART.: LODYCKE
X-COORDINAAT : 70661 Y-COORDINAAT : 378631

TOELICHTING OP DE VERTIKALEN

V T

14.01 14.15 295 : BEGINTIJD EINDTIJD BODEMDIEPTE
100 265 120 : V R T (GEM) +EB -VLOED
VERTIKALE SCHAAL : DIEPTE IN CM TOV WATEROPP.
HORIZONTALE SCHAAL: SNELHEID IN CM/S (BOVEN)
TRANSPORT IN GR/M2.S (ONDER)

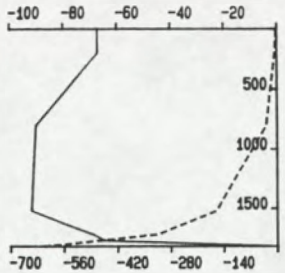

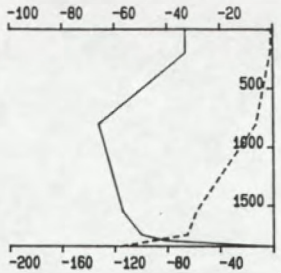

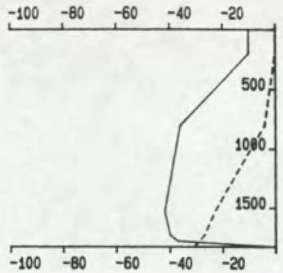

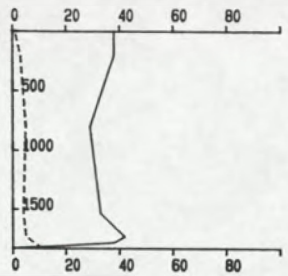

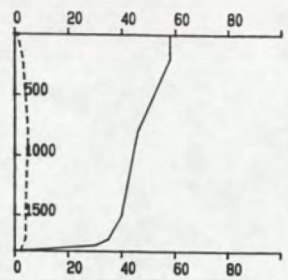

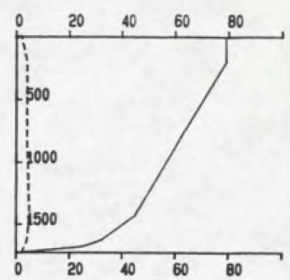

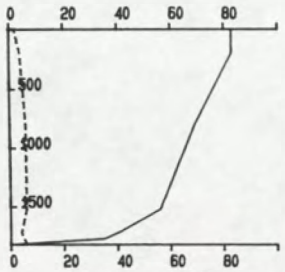

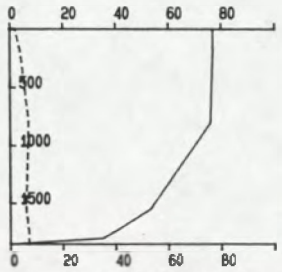

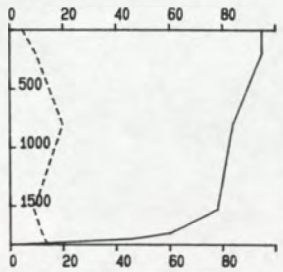

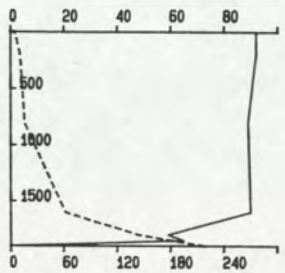

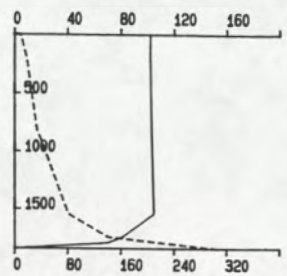

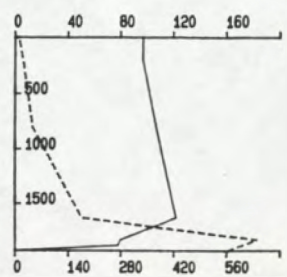

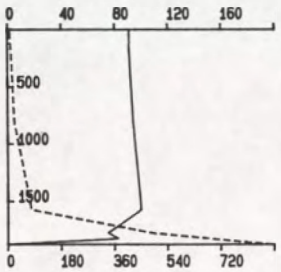

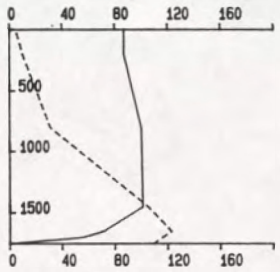

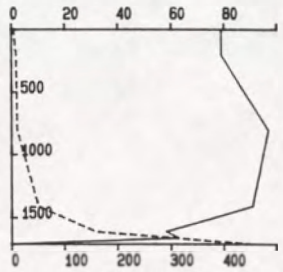

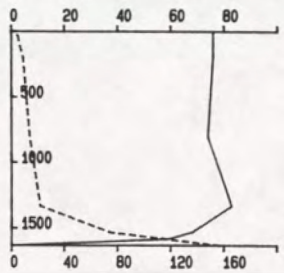

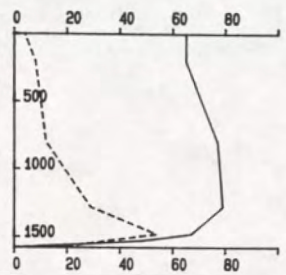

RIJKSWATERSTAAT
DIRECTIE ZEELAND
MEETDIENST

SEDIMENTTRANSPORTMETING : NAUW VAN BATH
DATUM : 940622
RAAI : 2 DEELRAAI : NVT PUNT : 3 VAART.: LODYCKE
X-COORDINAAT : 70661 Y-COORDINAAT : 378631

TOELICHTING OP DE VERTIKALEN

———— V ---------- T
14.01 14.15 295 : BEGINTIJD EINDTIJD BODEMDIEPTE
100 265 120 : V R T (GEM) +EB -VLOED
VERTIKALE SCHAAL : DIEPTE IN CM TOV WATEROPP.
HORIZONTALE SCHAAL: SNELHEID IN CM/S (BOVEN)
TRANSPORT IN GR/M2.S (ONDER)

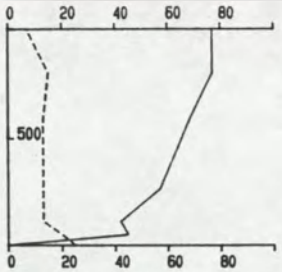

0559 0614 990
63 239 14

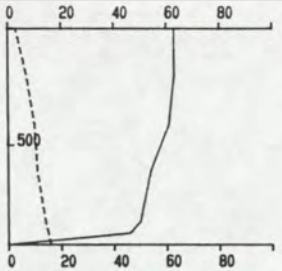

0628 0641 930
56 237 10

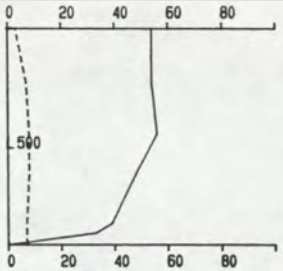

0645 0656 910
49 233 7

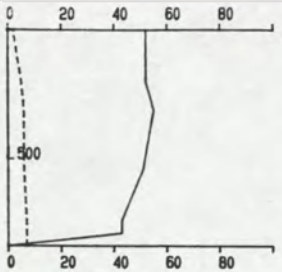

0701 0713 840
49 227 6

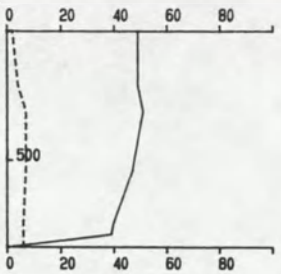

0717 0728 840
45 224 6

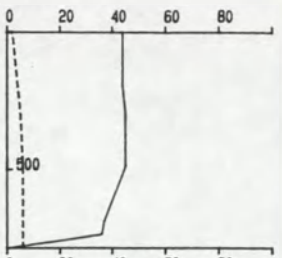

0732 0748 790
41 227 5

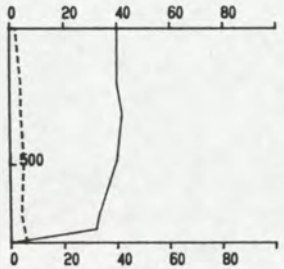

0752 0803 790
37 230 4

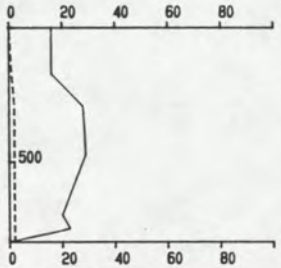

0822 0834 800
22 251 2

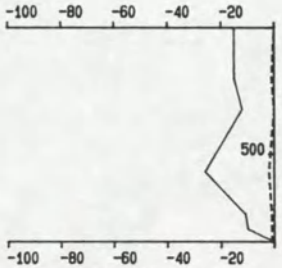

0837 0850 850
-16 73 -1

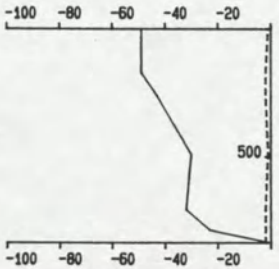

0855 0907 840
-36 62 -2

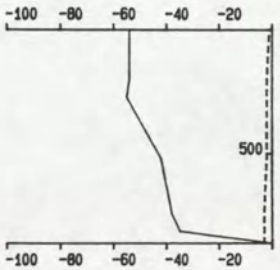

0911 0922 870
-45 61 -2

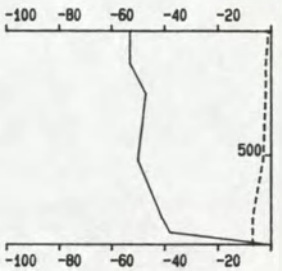

0926 0937 870
-46 68 -4

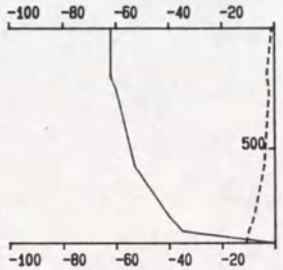

0941 0952 890
-52 56 -4

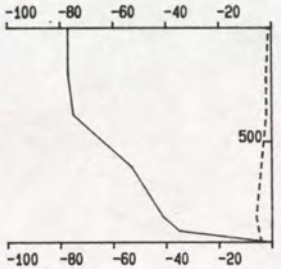

0955 1006 940
-61 58 -3

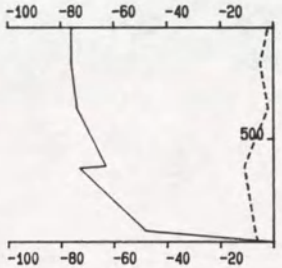

1010 1025 960
-66 60 -6

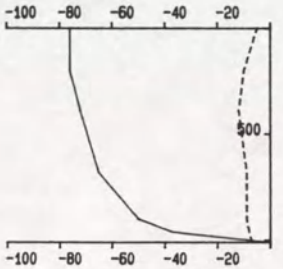

1029 1040 1010
-65 57 -9

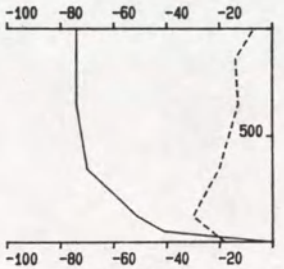

1044 1055 990
-66 58 -18

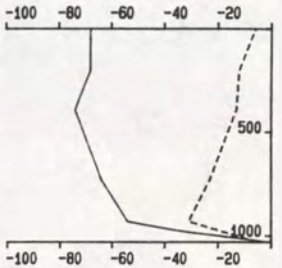

1058 1111 1030
-63 58 -17

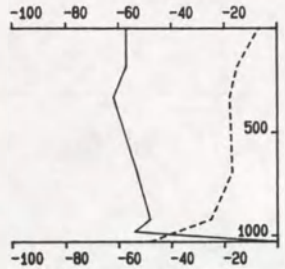

1115 1126 1030
-54 58 -19

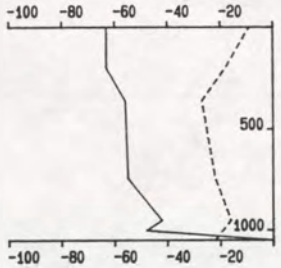

1130 1142 1050
-54 62 -20

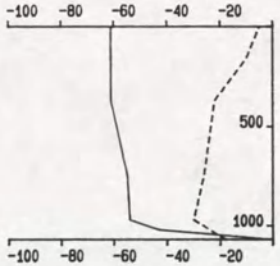

1146 1157 1070
-56 58 -21

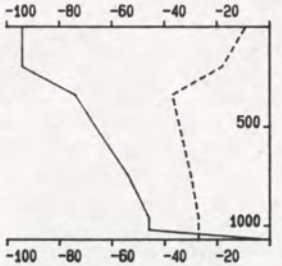

1200 1212 1070
-66 56 -27

RIJKSWATERSTAAT
DIRECTIE ZEELAND
MEETDIENST

SEDIMENTTRANSPORTMETING : NAUW VAN BATH
DATUM : 940622
RAAI : 2 DEELRAAI : NVT PUNT : 4 VAART.: PLUIMPOT
X-COORDINAAT : 70757 Y-COORDINAAT : 378457

TOELICHTING OP DE VERTIKALEN

V T

14.01 14.15 295 : BEGINTIJD EINDTIJD BODEMDIEPTE
100 265 120 : V A T (GEM) +EB -VLOED
VERTIKALE SCHAAL : DIEPTE IN CM TOV WATEROPP.
HORIZONTALE SCHAAL: SNELHEID IN CM/S (BOVEN)
TRANSPORT IN GR/M2.S (ONDER)

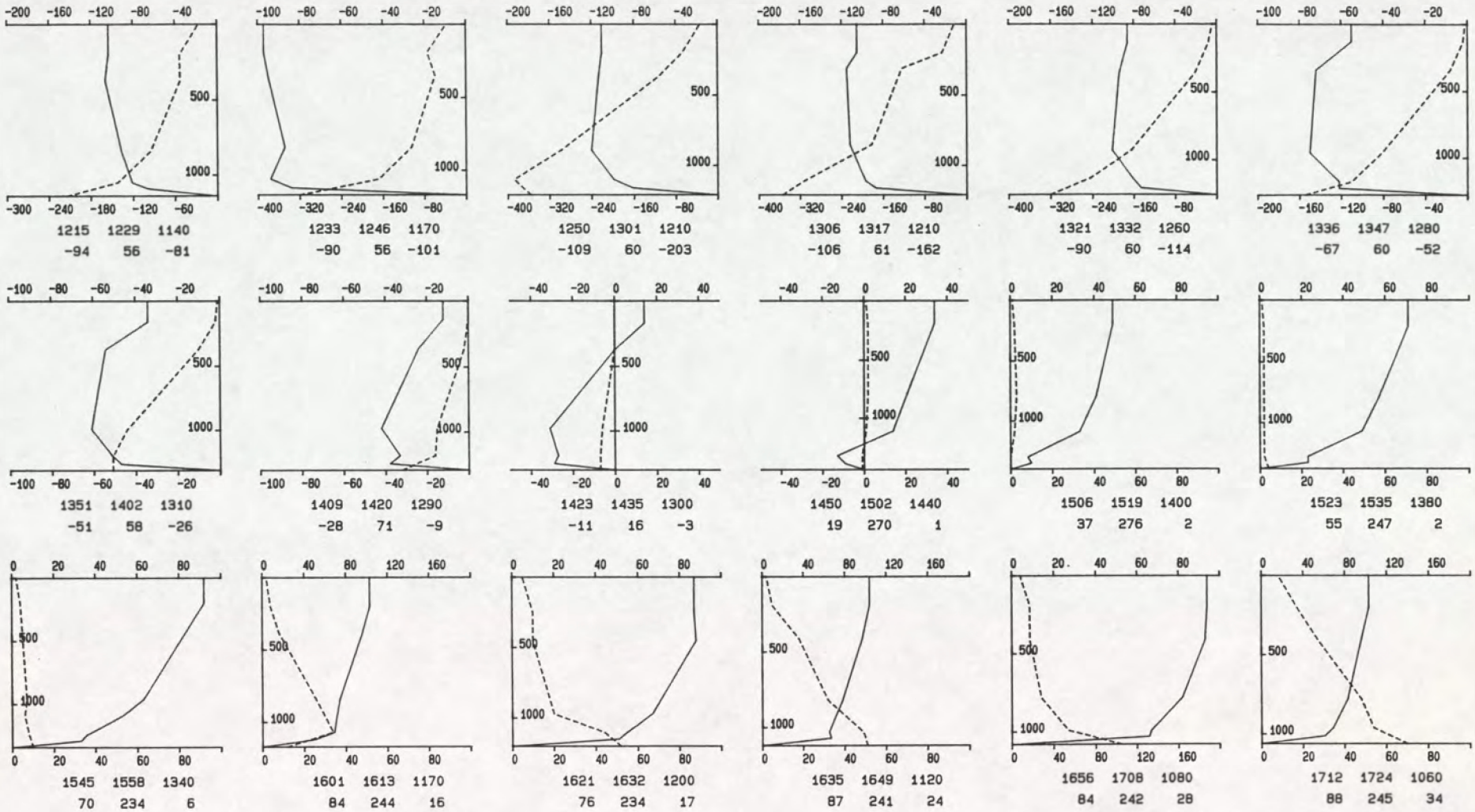

RIJKSWATERSTAAT
DIRECTIE ZEELAND
MEETDIENST

SEDIMENTTRANSPORTMETING : NAUW VAN BATH
DATUM : 940622
RAAI : 2 DEELRAAI : NVT PUNT : 4 VAART.: PLUIMPOT
X-COORDINAAT : 70757 Y-COORDINAAT : 378457

TOELICHTING OP DE VERTIKALEN

_____ V ---------- T

14.01 14.15 295 : BEGINTIJD EINDTIJD BODEMDIEPTE
100 265 120 : V R T (GEM) +EB -VLOED
VERTIKALE SCHAAL : DIEPTE IN CM TOV WATEROPP.
HORIZONTALE SCHAAL: SNELHEID IN CM/S (BOVEN)
TRANSPORT IN GR/M2.S (ONDER)

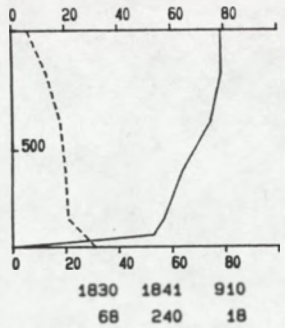

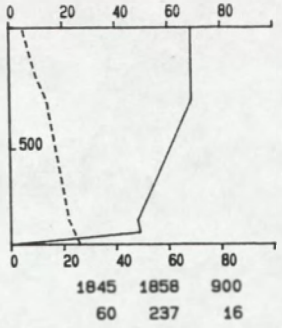

RIJKSWATERSTAAT
DIRECTIE ZEELAND
MEETDIENST

SEDIMENTTRANSPORTMETING : NAUW VAN BATH
DATUM : 940622
RAAI : 2 DEELRAAI : NVT PUNT : 4 VAART.: PLUIMPOT
X-COORDINAAT : 70757 Y-COORDINAAT : 378457

TOELICHTING OP DE VERTIKALEN

_____ V ---------- T
14.01 14.15 295 : BEGINTIJD EINDTIJD BODEMDIEPTE
100 265 120 : V R T (GEM) +EB -VLOED
VERTIKALE SCHAAL : DIEPTE IN CM TOV WATEROPP.
HORIZONTALE SCHAAL: SNELHEID IN CM/S (BOVEN)
TRANSPORT IN GR/M2.S (ONDER)

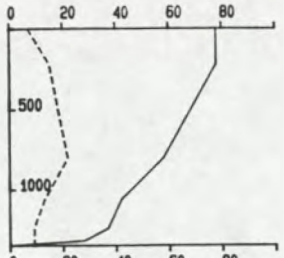

0616 0628 1350
59 273 15

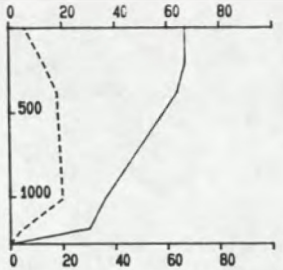

0635 0646 1280
50 282 15

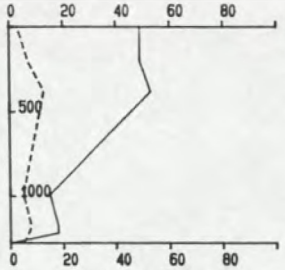

0651 0703 1280
34 284 8

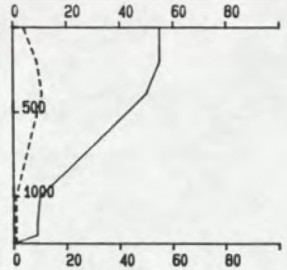

0707 0720 1280
33 243 6

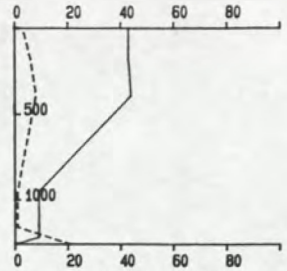

0728 0742 1260
27 213 5

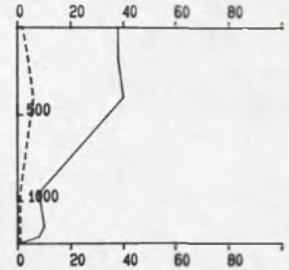

0748 0801 1250
25 215 3

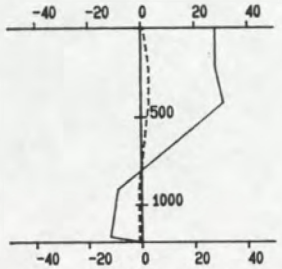

0807 0821 1210
12 247 1

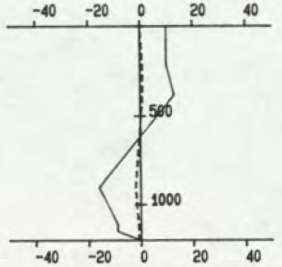

0826 0837 1200
0 188 0

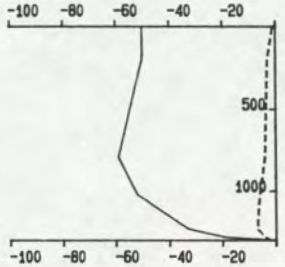

0914 0929 1300
-50 54 -4

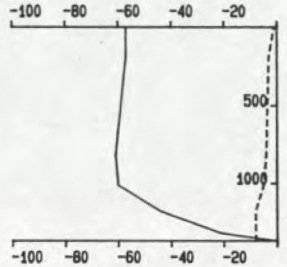

0941 0954 1370
-54 51 -4

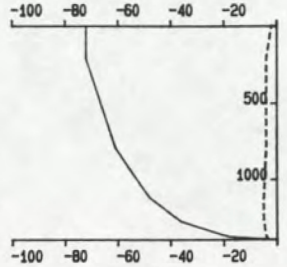

0959 1012 1400
-58 49 -4

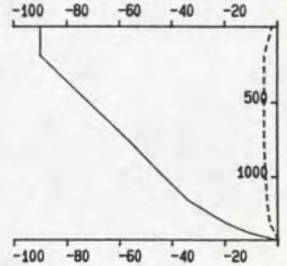

1017 1033 1430
-57 64 -4

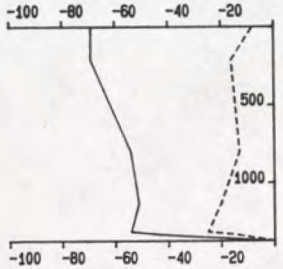

1038 1054 1370
-58 61 -16

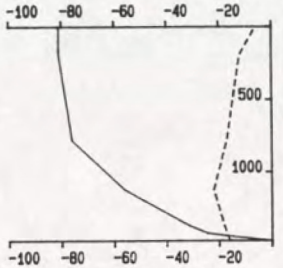

1106 1122 1470
-66 55 -16

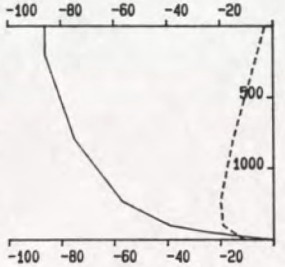

1131 1144 1500
-69 57 -13

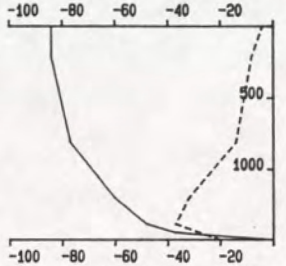

1149 1201 1490
-71 62 -18

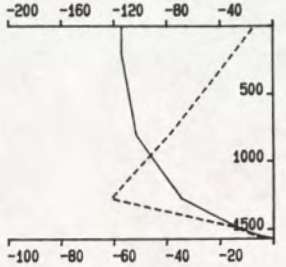

1210 1227 1570
-89 70 -32

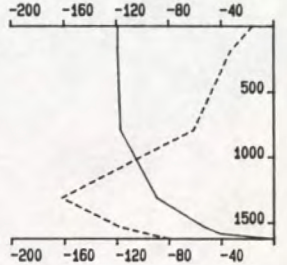

1231 1243 1620
-102 63 -81

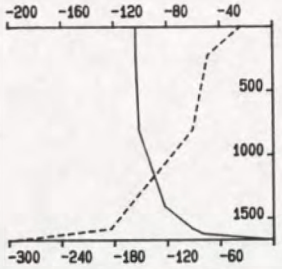

1247 1301 1670
-92 58 -113

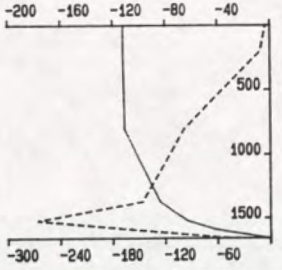

1306 1321 1660
-97 73 -94

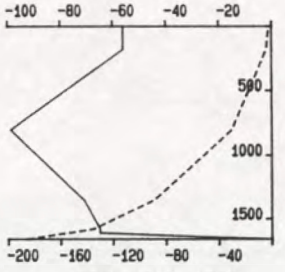

1328 1344 1660
-75 65 -50

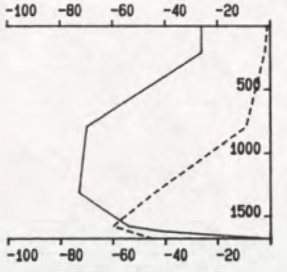

1350 1404 1680
-54 62 -22

RIJKSWATERSTAAT
DIRECTIE ZEELAND
MEETDIENST

SEDIMENTTRANSPORTMETING : NAUW VAN BATH
DATUM : 940622
RAAI : 2 DEELRAAI : NVT PUNT : 5 VAART.: WIJTVLIET
X-COORDINAAT : 70848 Y-COORDINAAT : 378282

TOELICHTING OP DE VERTIKALEN

_____ V ---------- T

14.01 14.15 295 : BEGINTIJD EINDTIJD BODEMDIEPTE
100 265 120 : V R T (GEM) +EB -VLOED
VERTIKALE SCHAAL : DIEPTE IN CM TOV WATEROPP.
HORIZONTALE SCHAAL: SNELHEID IN CM/S (BOVEN)
TRANSPORT IN GR/M2.S (ONDER)

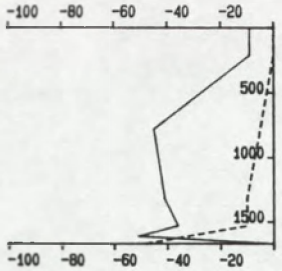

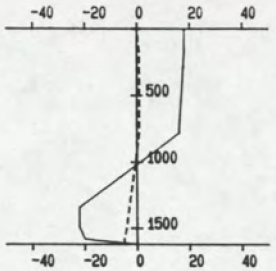

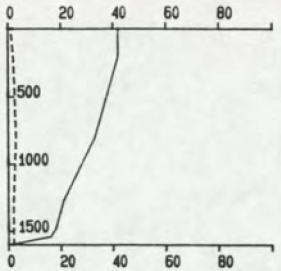

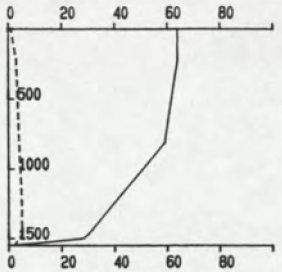

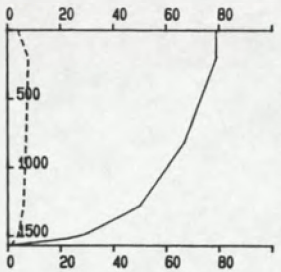

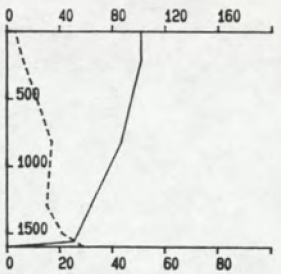

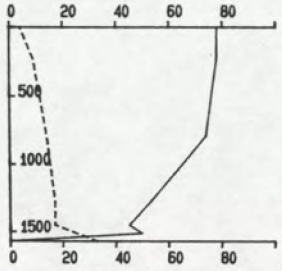

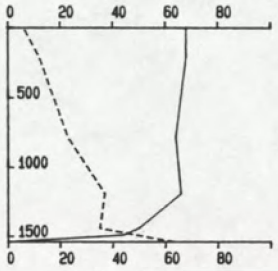

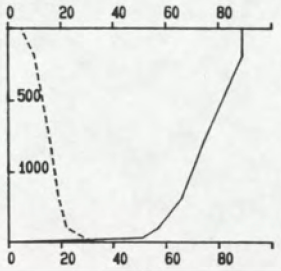

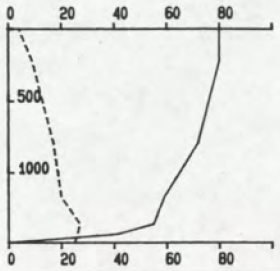

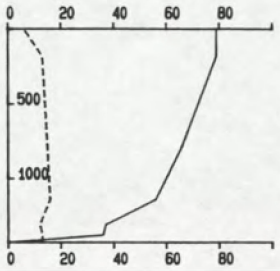

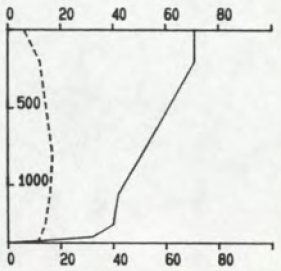

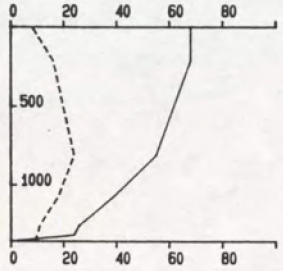

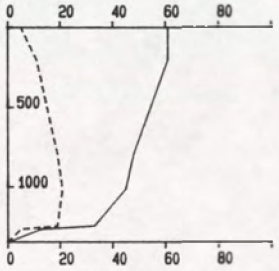

RIJKSWATERSTAAT
DIRECTIE ZEELAND
MEETDIENST

SEDIMENTTRANSPORTMETING : NAUW VAN BATH
DATUM : 940622
RAAI : 2 DEELRAAI : NVT PUNT : 5 VAART.: WIJTVLIET
X-COORDINAAT : 70848 Y-COORDINAAT : 378282

TOELICHTING OP DE VERTIKALEN

_____ V ---------- T
14.01 14.15 295 : BEGINTIJD EINDTIJD BODEMDIEPTE
100 265 120 : V R T (GEM) +EB -VLOED
VERTIKALE SCHAAL : DIEPTE IN CM TOV WATEROPP.
HORIZONTALE SCHAAL: SNELHEID IN CM/S (BOVEN)
TRANSPORT IN GR/M2.S (ONDER)

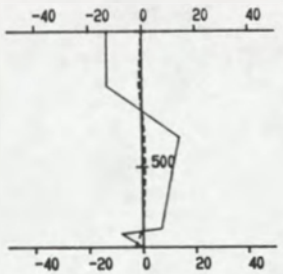

0604 0617 800
1 270 0

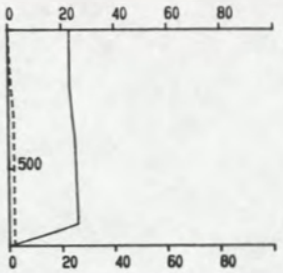

0621 0633 780
23 275 2

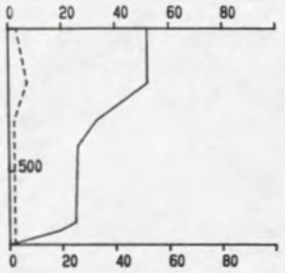

0637 0649 760
34 261 3

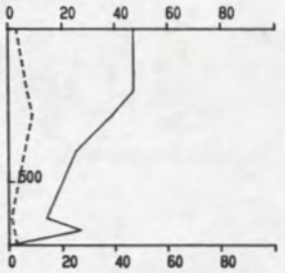

0652 0704 710
32 256 5

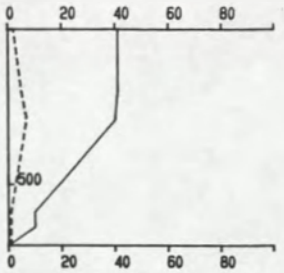

0708 0716 700
29 224 4

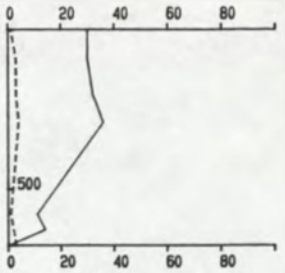

0728 0739 680
25 244 3

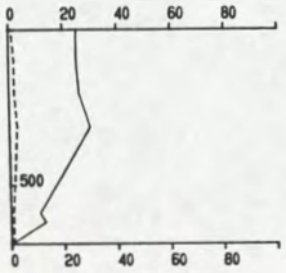

0744 0755 690
21 235 2

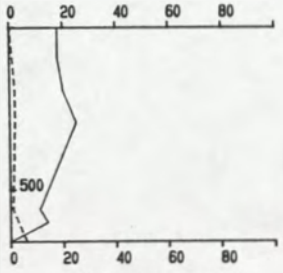

0759 0812 660
18 228 2

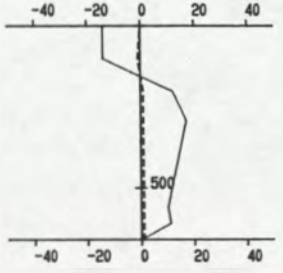

0816 0827 650
6 213 1

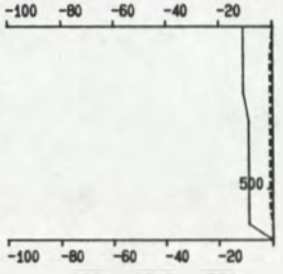

0831 0843 660
-9 55 -1

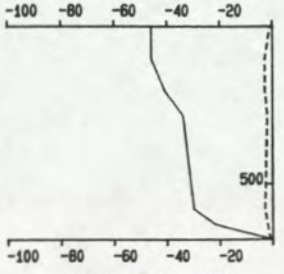

0850 0901 680
-34 79 -2

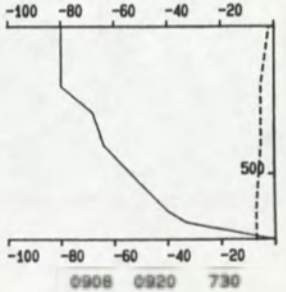

0908 0920 730
-61 80 -5

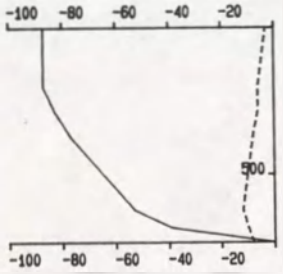

0924 0935 730
-70 83 -8

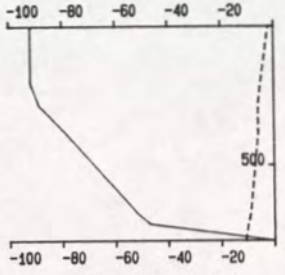

0938 0949 770
-73 83 -6

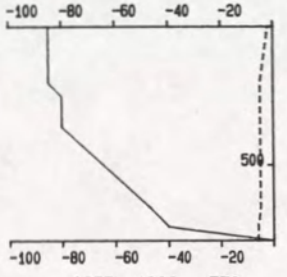

0955 1006 770
-68 84 -5

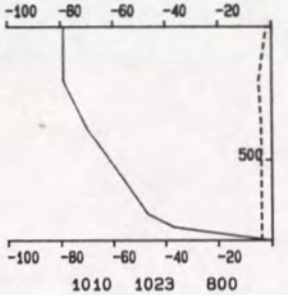

1010 1023 800
-64 83 -4

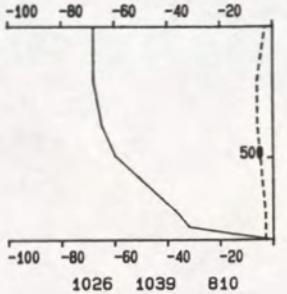

1026 1039 810
-56 86 -5

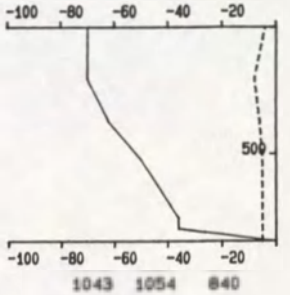

1043 1054 840
-55 84 -6

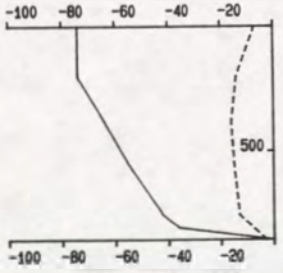

1058 1110 860
-59 84 -13

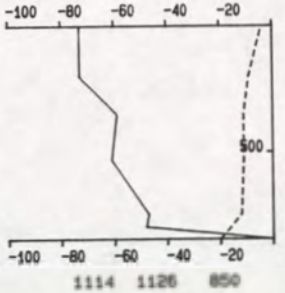

1114 1126 850
-60 87 -10

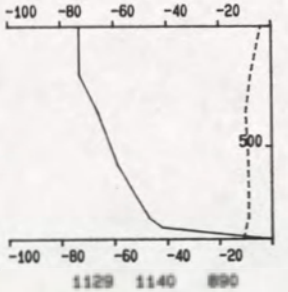

1129 1140 890
-61 89 -9

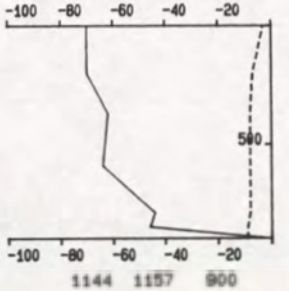

1144 1157 900
-60 87 -7

RIJKSWATERSTAAT
DIRECTIE ZEELAND
MEETDIENST

SEDIMENTTRANSPORTMETING : NAUW VAN BATH
DATUM : 940622
RAAI : 2 DEELRAAI : NVT PUNT : 6 VAART.: HOUTVLIET
X-COORDINAAT : 70990 Y-COORDINAAT : 378036

TOELICHTING OP DE VERTIKALEN

V T

14.01 14.15 295 : BEGINTIJD EINDTIJD BODEMDIEPTE
100 265 120 : V R T (BEM) +EB -VLOED
VERTIKALE SCHAAL : DIEPTE IN CM TOV WATEROPP.
HORIZONTALE SCHAAL: SNELHEID IN CM/S (BOVEN)
TRANSPORT IN GR/M2.S (ONDER)

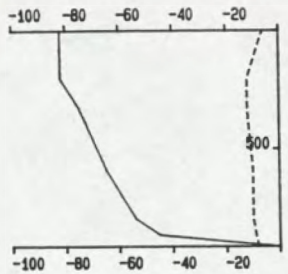

1201 1218 920
-67 87 -10

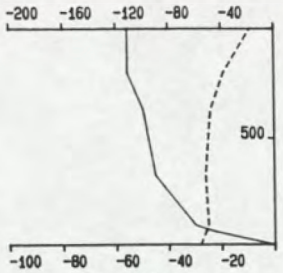

1222 1234 990
-89 91 -22

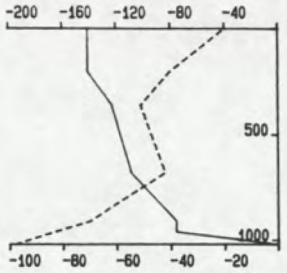

1237 1249 1020
-112 94 -49

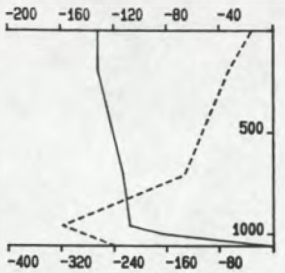

1253 1306 1060
-116 103 -137

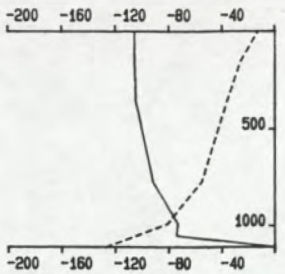

1335 1347 1110
-93 77 -50

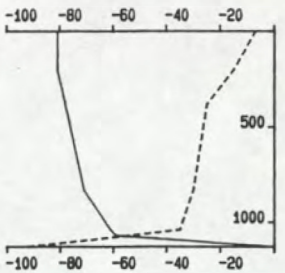

1351 1402 1130
-72 80 -27

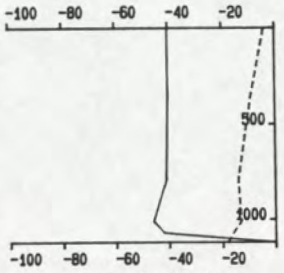

1406 1415 1120
-40 72 -11

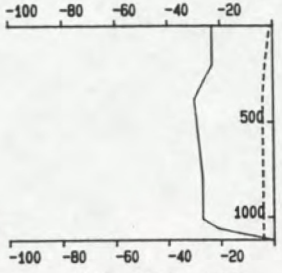

1425 1436 1120
-26 52 -4

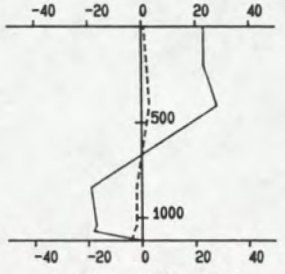

1439 1452 1120
7 270 0

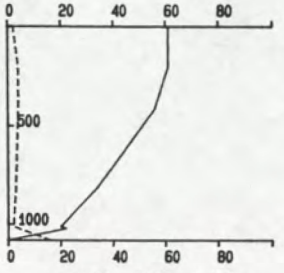

1504 1515 1080
45 254 4

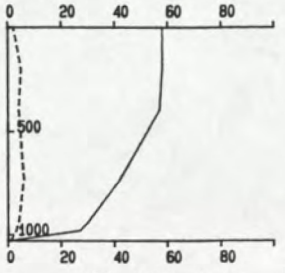

1520 1532 1030
47 245 4

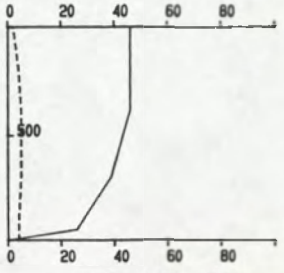

1536 1547 990
40 245 4

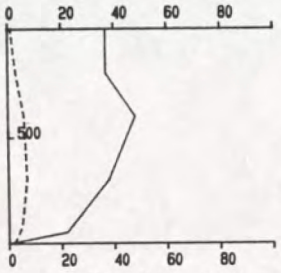

1551 1604 980
37 247 5

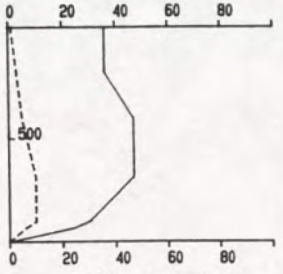

1608 1620 960
39 251 6

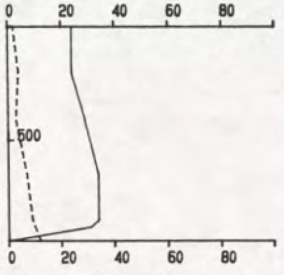

1623 1634 940
28 244 5

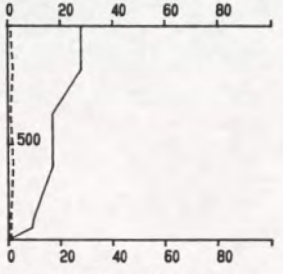

1638 1653 900
18 256 1

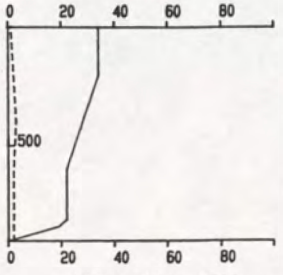

1656 1708 900
26 269 2

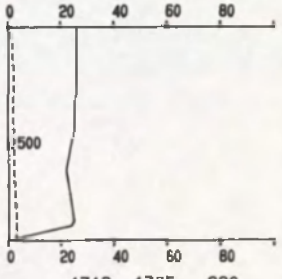

1713 1725 880
24 260 2

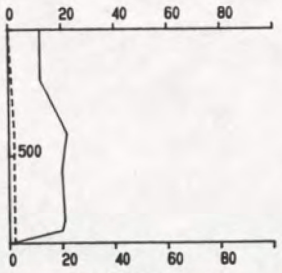

1730 1743 850
17 255 2

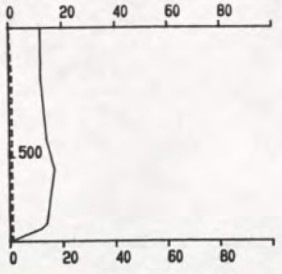

1746 1757 830
13 226 1

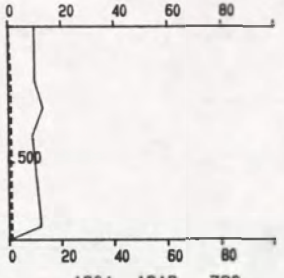

1801 1813 790
10 247 1

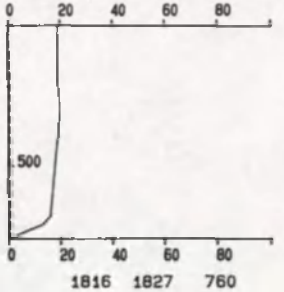

1816 1827 760
18 265 1

RIJKSWATERSTAAT
DIRECTIE ZEELAND
MEETDIENST

SEDIMENTTRANSPORTMETING : NAUW VAN BATH
DATUM : 940622
RAAI : 2 DEELRAAI : NVT PUNT : 6 VAART.: HOUTVLIET
X-COORDINAAT : 70990 Y-COORDINAAT : 378036

TOELICHTING OP DE VERTIKALEN

_____ V ---------- T
14.01 14.15 295 : BEGINTIJD EINDTIJD BODEMDIEPTE
100 265 120 : V R T (GEM) +EB -VLOED
VERTIKALE SCHAAL : DIEPTE IN CM TOV WATEROPP.
HORIZONTALE SCHAAL: SNELHEID IN CM/S (BOVEN)
TRANSPORT IN GR/M2.S (ONDER)

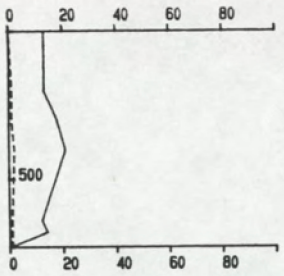

1830 1841 730
15 227 1

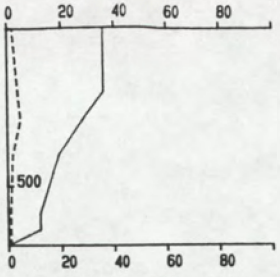

1844 1855 690
24 240 3

RIJKSWATERSTAAT
DIRECTIE ZEELAND
MEETDIENST

SEDIMENTTRANSPORTMETING : NAUW VAN BATH
DATUM : 940622
RAAI : 2 DEELRAAI : NVT PUNT : 6 VAART.: HOUTVLIET
X-COORDINAAT : 70990 Y-COORDINAAT : 378036

TOELICHTING OP DE VERTIKALEN

_____ V _ _ _ _ _ _ _ _ _ _ T
14.01 14.15 295 : BEGINTIJD EINDTIJD BODEMDIEPTE
100 265 120 : V R T (GEM) +EB -VLOED
VERTIKALE SCHAAL : DIEPTE IN CM TOV WATEROPP.
HORIZONTALE SCHAAL: SNELHEID IN CM/S (BOVEN)
TRANSPORT IN GR/M2.S (ONDER)

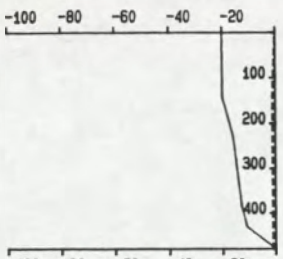

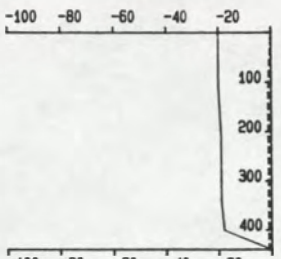

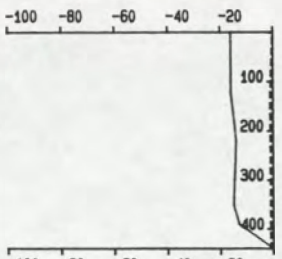

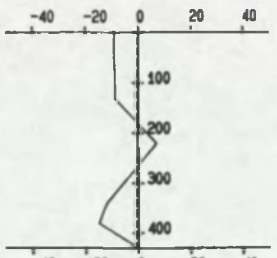

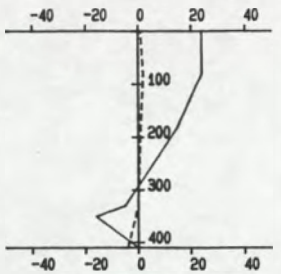

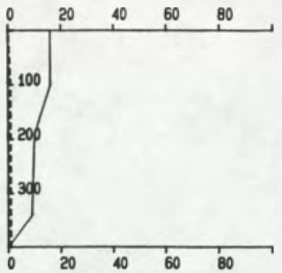

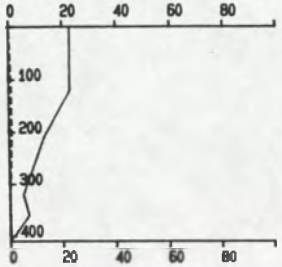

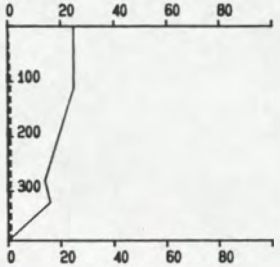

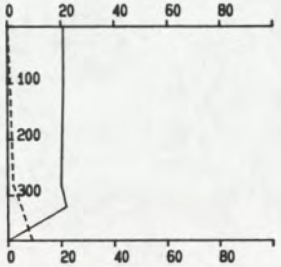

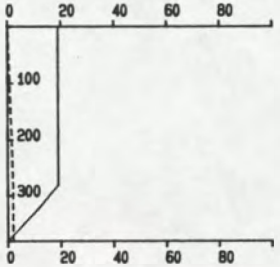

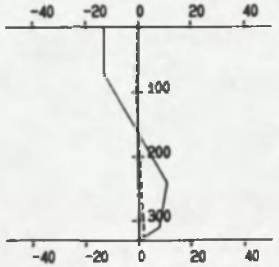

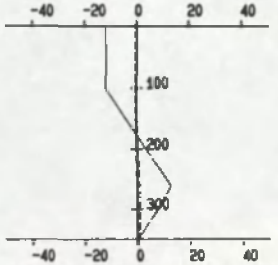

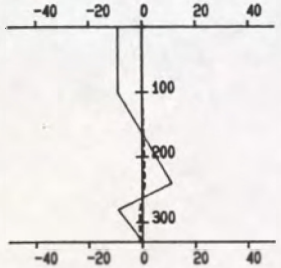

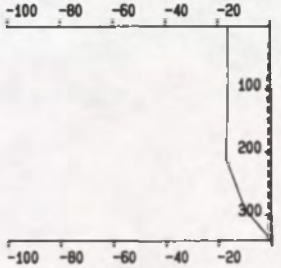

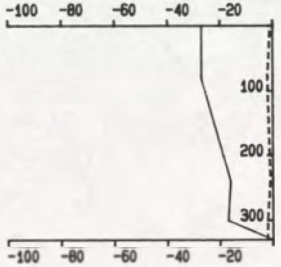

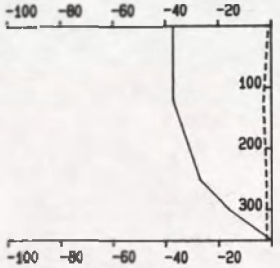

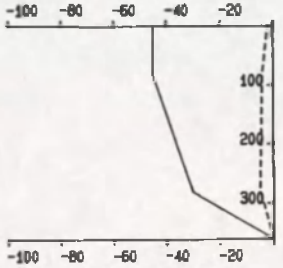

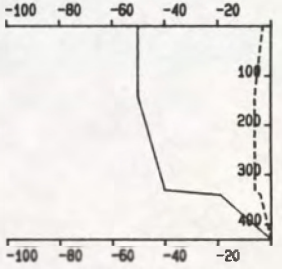

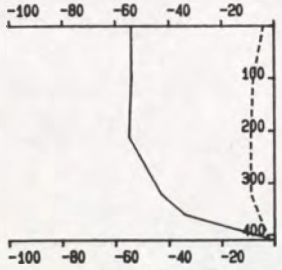

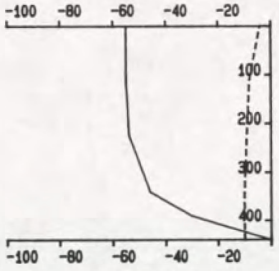

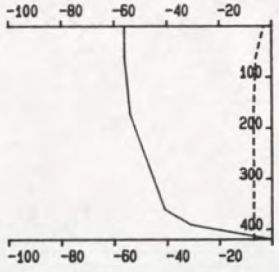

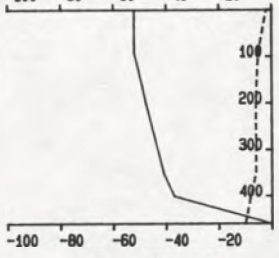

RIJKSWATERSTAAT
DIRECTIE ZEELAND
MEETDIENST

SEDIMENTTRANSPORTMETING : NAUW VAN BATH
DATUM : 940622
RAAI : 2 DEELRAAI : NVT PUNT : 7 VAART.: SCALDIS
X-COORDINAAT : 71067 Y-COORDINAAT : 377840

TOELICHTING OP DE VERTIKALEN

_____ V ---------- T
14.01 14.15 295 : BEGINTIJD EINDTIJD BODEMDIEPTE
100 265 120 : V R T (GEM) +EB -VLOED
VERTIKALE SCHAAL : DIEPTE IN CM TOV WATEROPP.
HORIZONTALE SCHAAL: SNELHEID IN CM/S (BOVEN)
TRANSPORT IN GR/M2.S (ONDER)

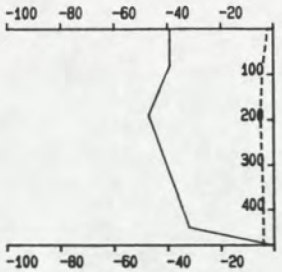

1003 1011 480
-38 45 -4

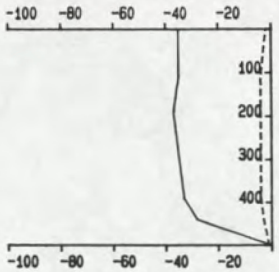

1014 1022 500
-32 47 -3

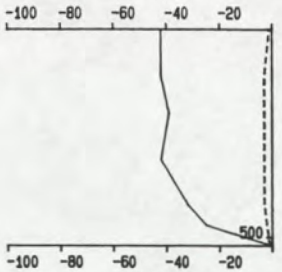

1026 1037 520
-36 47 -3

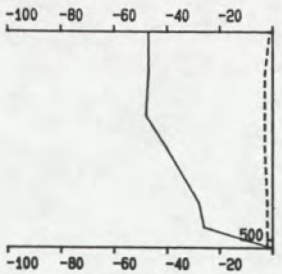

1042 1055 520
-38 47 -2

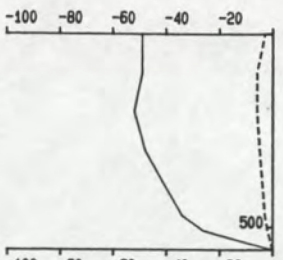

1058 1109 560
-42 48 -4

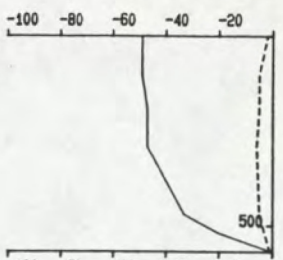

1113 1124 570
-40 50 -5

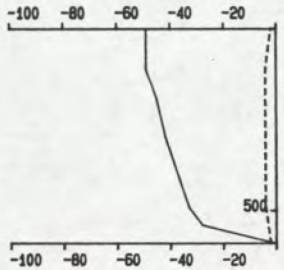

1127 1139 590
-39 48 -4

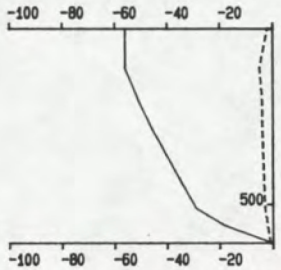

1143 1154 610
-41 54 -3

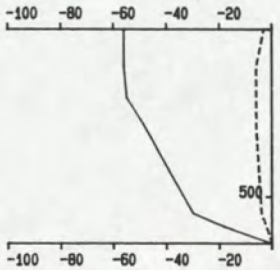

1158 1209 640
-43 54 -5

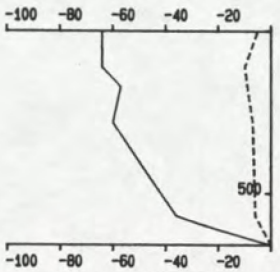

1213 1225 660
-50 56 -7

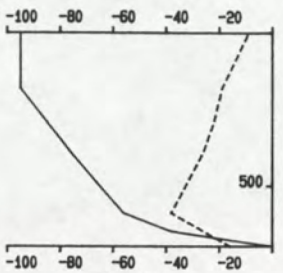

1228 1239 700
-74 61 -24

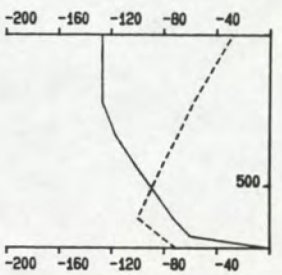

1242 1254 710
-103 62 -69

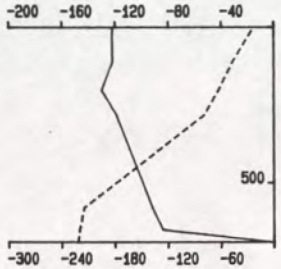

1257 1308 690
-108 59 -120

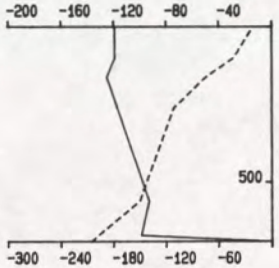

1311 1322 690
-108 60 -113

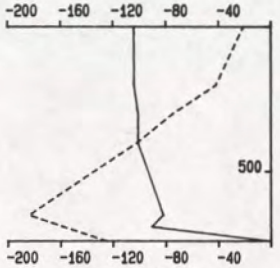

1326 1337 740
-94 63 -95

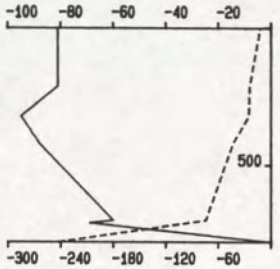

1340 1350 780
-76 62 -50

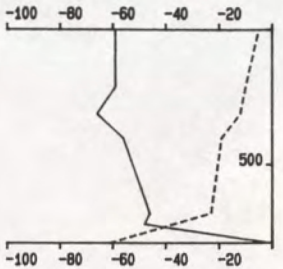

1355 1406 790
-53 58 -18

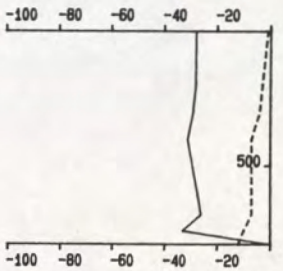

1409 1420 790
-28 47 -5

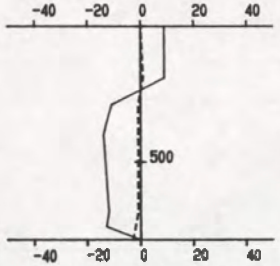

1423 1438 790
-6 4 -1

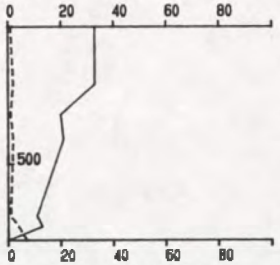

1444 1456 780
22 280 2

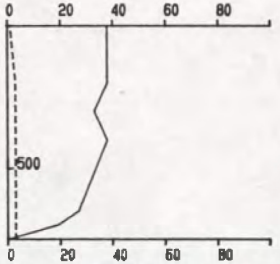

1459 1510 750
33 261 3

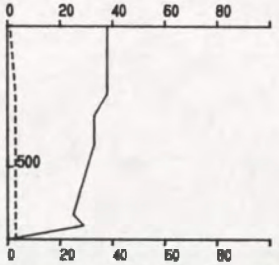

1514 1524 760
32 258 3

RIJKSWATERSTAAT
DIRECTIE ZEELAND
MEETDIENST

SEDIMENTTRANSPORTMETING : NAUW VAN BATH
DATUM : 940622
RAAI : 2 DEELRAAI : NVT PUNT : 7 VAART.: SCALDIS
X-COORDINAAT : 71067 Y-COORDINAAT : 377840

TOELICHTING OP DE VERTIKALEN

_____ V ---------- T
14.01 14.15 295 : BEGINTIJD EINDTIJD BODEMDIEPTE
100 265 120 : V R T (GEM) +EB -VLOED
VERTIKALE SCHAAL : DIEPTE IN CM TOV WATEROPP.
HORIZONTALE SCHAAL: SNELHEID IN CM/S (BOVEN)
TRANSPORT IN GR/M2.S (ONDER)

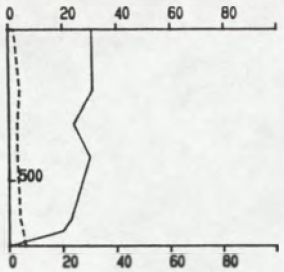

1528 1539 720
27 258 3

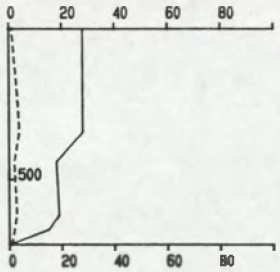

1542 1553 720
23 267 3

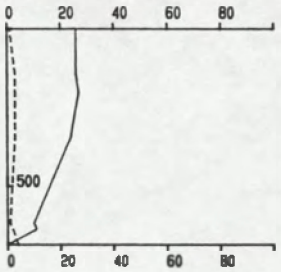

1557 1608 690
20 286 2

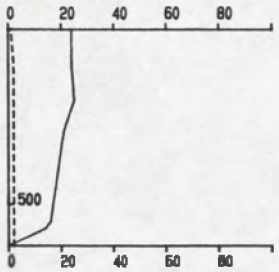

1612 1623 620
20 285 2

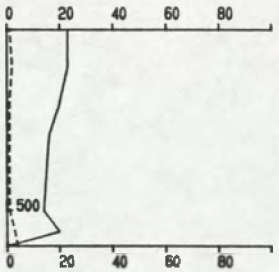

1629 1640 600
18 284 1



1643 1654 590
-3 347 0

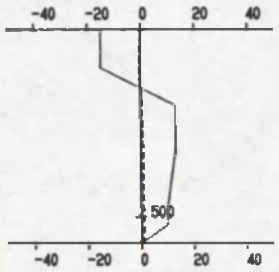

1658 1709 570
4 312 1

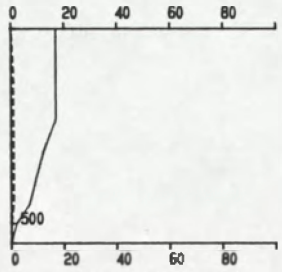

1714 1726 550
12 304 1

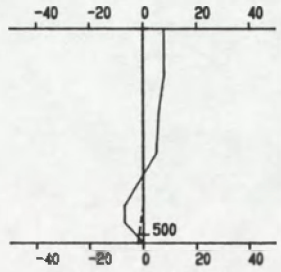

1730 1742 520
3 286 0

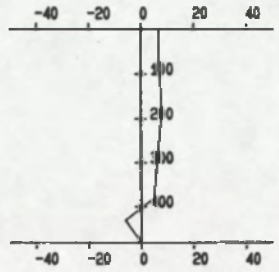

1746 1754 480
5 256 0

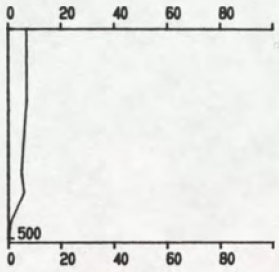

1757 1808 510
5 244 0

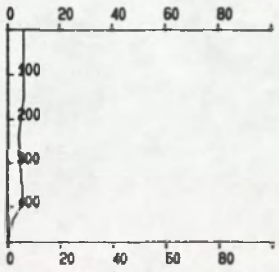

1811 1820 480
5 213 0

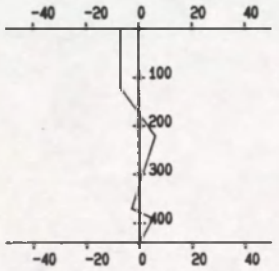

1823 1831 440
-1 127 0

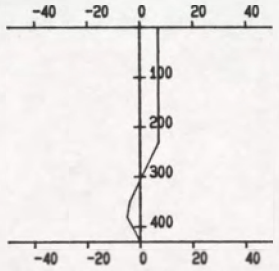

1834 1842 430
4 257 0

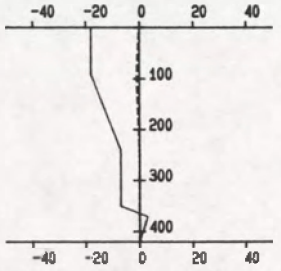

1845 1854 420
-10 35 0

RIJKSWATERSTAAT
DIRECTIE ZEELAND
MEETDIENST

SEDIMENTTRANSPORTMETING : NAUW VAN BATH
DATUM : 940622
RAAI : 2 DEELRAAI : NVT PUNT : 7 VAART.: SCALDIS
X-COORDINAAT : 71067 Y-COORDINAAT : 377840

TOELICHTING OP DE VERTIKALEN

_____ V ---------- T
14.01 14.15 295 : BEGINTIJD EINDTIJD BODEMDIEPTE
100 265 120 : V R T (GEM) +EB -VLOED
VERTIKALE SCHAAL : DIEPTE IN CM TOV WATEROPP.
HORIZONTALE SCHAAL: SNELHEID IN CM/S (BOVEN)
TRANSPORT IN GR/M2.S (ONDER)

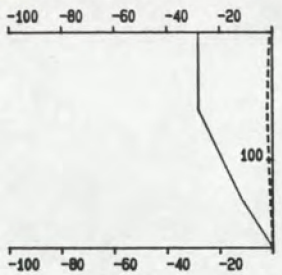

1102 1105 170
-20 32 -1

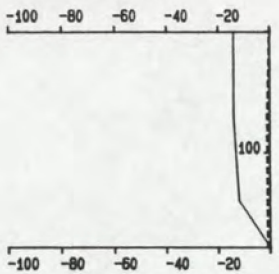

1110 1112 180
-12 26 -1

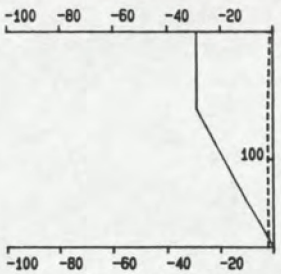

1116 1118 170
-20 38 -2

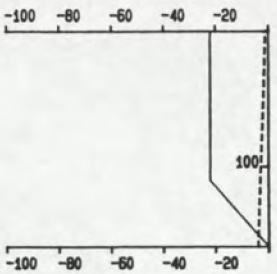

1123 1126 160
-19 19 -2

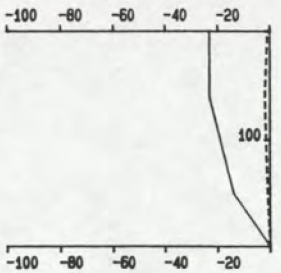

1129 1131 200
-17 26 -1

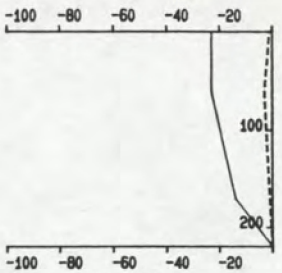

1134 1137 220
-17 28 -2

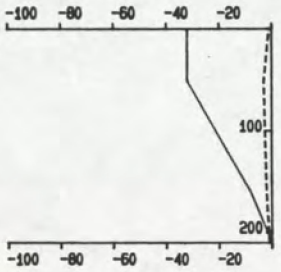

1141 1144 210
-19 45 -2

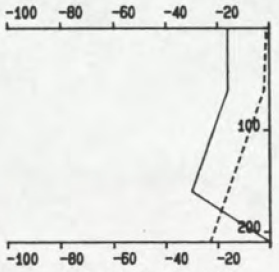

1147 1150 210
-19 50 -9

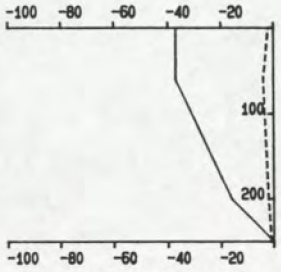

1206 1208 250
-25 50 -3

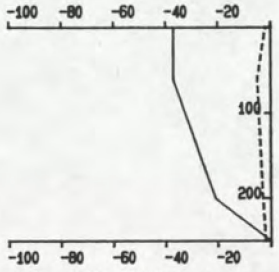

1211 1214 250
-27 51 -4

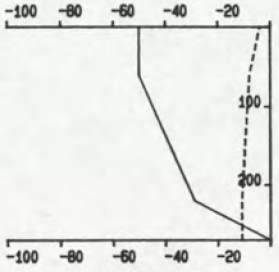

1219 1222 270
-37 54 -9

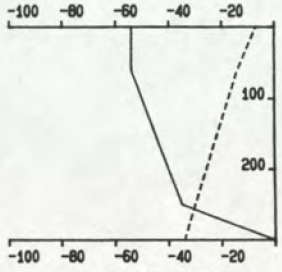

1227 1230 300
-42 58 -21

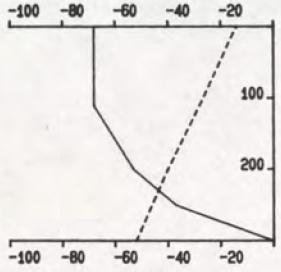

1234 1241 300
-54 67 -33

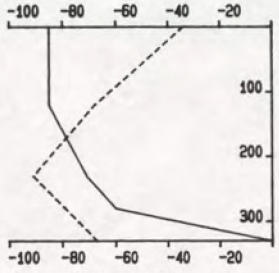

1244 1251 330
-71 68 -69

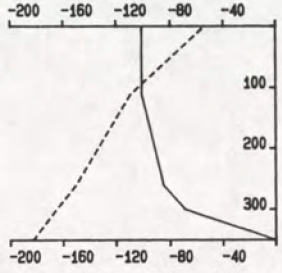

1255 1301 350
-85 67 -124

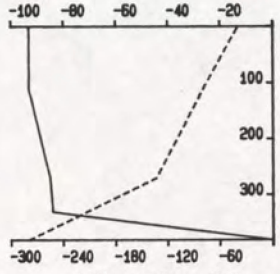

1305 1312 380
-83 70 -121

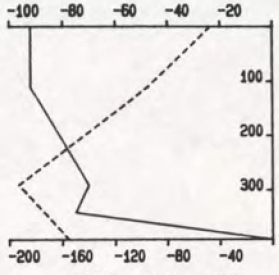

1317 1323 390
-77 67 -131

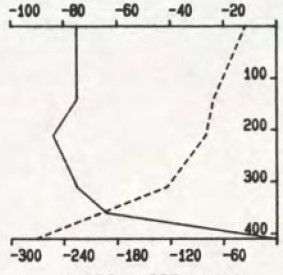

1326 1335 410
-71 63 -104

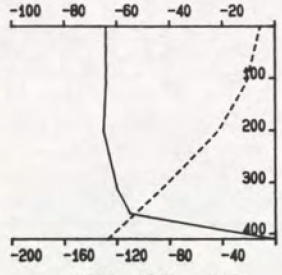

1339 1349 410
-58 64 -55

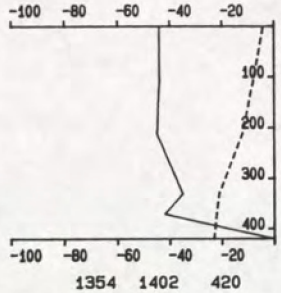

1354 1402 420
-40 62 -13

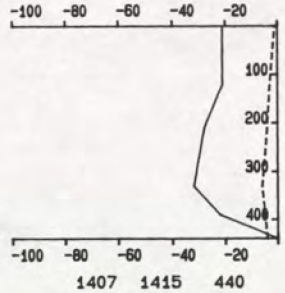

1407 1415 440
-24 58 -4

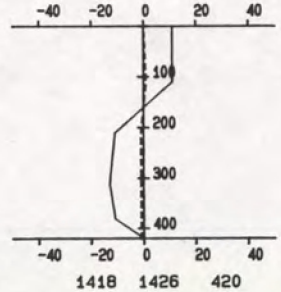

1418 1426 420
-3 35 0

RIJKSWATERSTAAT
DIRECTIE ZEELAND
MEETDIENST

SEDIMENTTRANSPORTMETING : NAUW VAN BATH
DATUM : 940622
RAAI : 2 DEELRAAI : NVT PUNT : 8 VAART.: SIERIX
X-COORDINAAT : 71200 Y-COORDINAAT : 377626

TOELICHTING OP DE VERTIKALEN

_____ V ---------- T
14.01 14.15 295 : BEGINTIJD EINDTIJD BODEMDIEPTE
100 265 120 : V R T (GEM) +EB -VLOED
VERTIKALE SCHAAL : DIEPTE IN CM TOV WATEROPP.
HORIZONTALE SCHAAL: SNELHEID IN CM/S (BOVEN)
TRANSPORT IN GR/M2.S (ONDER)

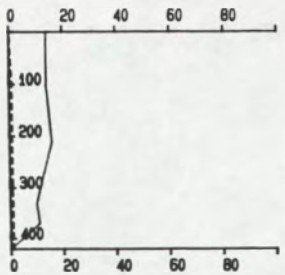

1429 1438 420
13 270 1

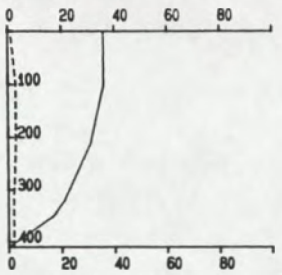

1445 1453 410
27 276 2

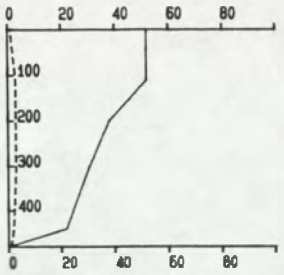

1456 1505 480
36 273 3

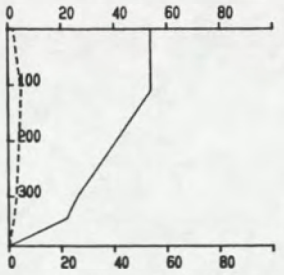

1508 1513 390
39 263 3

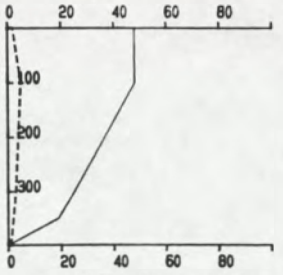

1517 1522 400
34 269 3

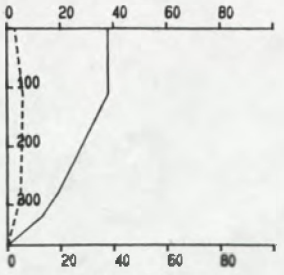

1526 1532 370
27 284 5

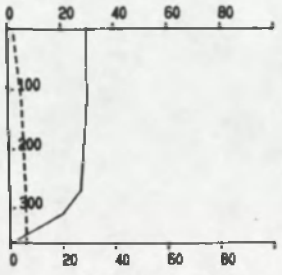

1535 1541 360
26 288 5

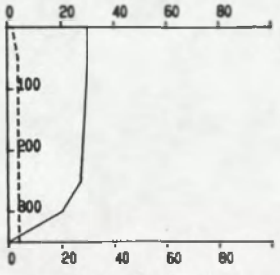

1544 1549 350
25 295 4

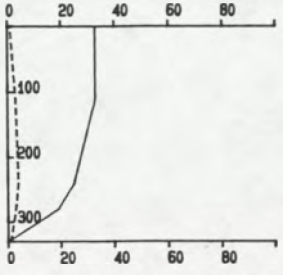

1553 1559 330
27 297 3

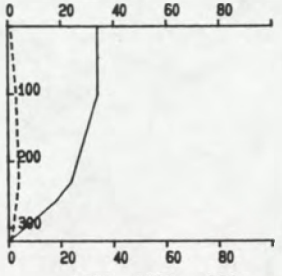

1602 1608 320
26 294 3

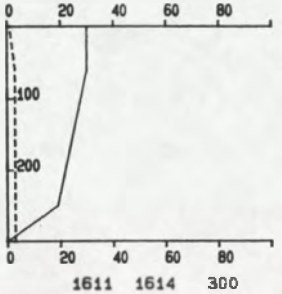

1611 1614 300
23 291 3

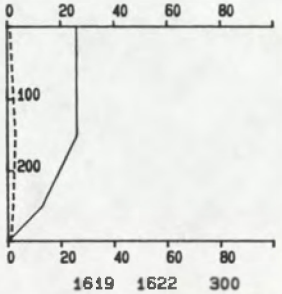

1619 1622 300
21 295 2

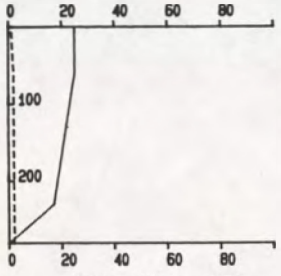

1626 1629 280
20 302 2

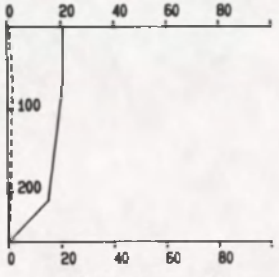

1633 1636 260
17 312 1

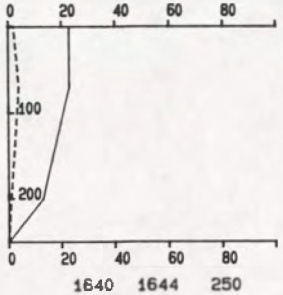

1640 1644 250
17 308 2

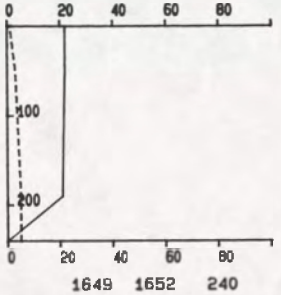

1649 1652 240
19 316 4

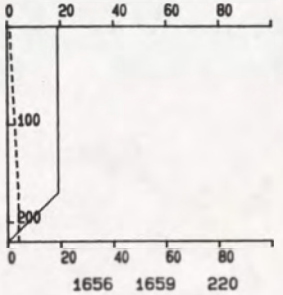

1656 1659 220
17 320 3

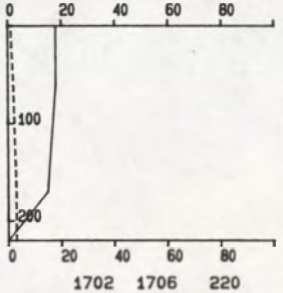

1702 1706 220
15 320 2

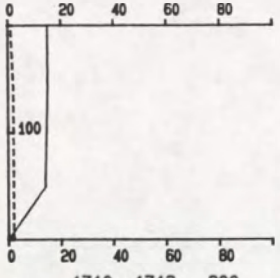

1710 1713 200
13 317 2

RIJKSWATERSTAAT
DIRECTIE ZEELAND
MEETDIENST

SEDIMENTTRANSPORTMETING : NAUW VAN BATH
DATUM : 940622
RAAI : 2 DEELRAAI : NVT PUNT : 8 VAART.: SIERIX
X-COORDINAAT : 71200 Y-COORDINAAT : 377626

TOELICHTING OP DE VERTIKALEN

_____ V ---------- T
14.01 14.15 295 : BEGINTIJD EINDTIJD BODEMDIEPTE
100 265 120 : V R T (GEM) +EB -VLOED
VERTIKALE SCHAAL : DIEPTE IN CM TOV WATEROPP.
HORIZONTALE SCHAAL: SNELHEID IN CM/S (BOVEN)
TRANSPORT IN GR/M2.S (ONDER)

/AZTM/ADMI/ZTM25A.DAT

R E S U L T A T E N PER V E R T I K A A L GEMIDDELD

LOKATIE: RAAI 2 MP 1 ;VAART.: STEENVLIET

FILENAAM: AZTM02V94062205

TIJD MET	DIEPTE cm	Vgem cm/s	Ttot g/m.s
555	1200	91.	280.
611	1160	89.	211.
627	1170	72.	133.
643	1170	72.	123.
658	1150	63.	89.
716	1070	63.	89.
732	1030	61.	74.
746	1050	53.	80.
804	1080	54.	110.
819	910.	55.	59.
832	1050	40.	45.
846	1160	26.	31.
858	1290	17.	16.
926	1370	-40.	-54.
944	1390	-54.	-63.
1001	1410	-64.	-76.
1015	1470	-51.	-63.
1031	1560	-49.	-69.
1046	1500	-43.	-59.
1102	1630	-42.	-57.
1115	1670	-46.	-62.
1136	1610	-51.	-64.

/AZTM/ADMI/ZTM25A.DAT

R E S U L T A T E N PER V E R T I K A A L GEMIDDELD

LOKATIE: RAAI 2 MP 3 ;VAART.: LODYCKE

FILENAAM: AZTM07V94062205

TIJD MET	DIEPTE cm	Vgem cm/s	Ttot g/m.s
601	1620	77.	409.
621	1620	72.	295.
647	1590	64.	411.
707	1510	54.	243.
724	1410	51.	136.
740	1390	48.	108.
820	1420	33.	58.
840	1310	5.	12.
858	1320	-20.	-20.
917	1410	-38.	-80.
936	1410	-57.	-69.
955	1450	-69.	-76.
1015	1500	-80.	-186.
1035	1520	-61.	-97.
1053	1550	-72.	-251.
1110	1550	-66.	-230.
1132	1550	-58.	-189.
1148	1630	-54.	-292.
1204	1630	-71.	-413.
1219	1730	-103	-833.
1237	1750	-111	-1117.
1315	1800	-92.	-1894.
1330	1820	-81.	-1723.
1351	1850	-52.	-527.
1412	1830	-30.	-190.
1502	1830	33.	78.
1522	1800	46.	71.
1538	1730	59.	70.
1554	1820	66.	94.
1611	1850	66.	108.
1628	1830	82.	245.
1647	1900	86.	797.
1703	1840	99.	1047.
1723	1930	105.	2573.
1739	1870	92.	1766.
1756	1750	92.	924.
1815	1710	85.	779.
1834	1630	75.	391.
1852	1580	71.	288.

/AZTM/ADMI/ZTM25A.DAT

R E S U L T A T E N PER V E R T I K A A L GEMIDDELD

LOKATIE: RAAI 2 MP 4 ;VAART.: PLUIMPOT

FILENAAM: AZTM10V94062205

TIJD MET	DIEPTE cm	Vgem cm/s	Ttot g/m.s
606	990.	63.	134.
634	930.	56.	92.
650	910.	49.	63.
707	840.	49.	47.
722	840.	45.	47.
740	790.	41.	39.
757	790.	37.	33.
828	800.	22.	13.
843	850.	-16.	-8.
901	840.	-36.	-14.
916	870.	-45.	-19.
931	870.	-46.	-31.
946	890.	-52.	-39.
1000	940.	-61.	-30.
1017	960.	-66.	-60.
1034	1010	-65.	-95.
1049	990.	-66.	-176.
1104	1030	-63.	-175.
1120	1030	-54.	-197.
1136	1050	-54.	-215.
1151	1070	-56.	-223.
1206	1070	-66.	-292.
1222	1140	-94.	-923.
1239	1170	-90.	-1182.
1255	1210	-109	-2452.
1311	1210	-106	-1961.
1326	1260	-90.	-1440.
1341	1280	-67.	-668.
1356	1310	-51.	-338.
1414	1290	-28.	-113.
1429	1300	-11.	-40.
1456	1440	19.	18.
1512	1400	37.	27.
1529	1380	55.	28.
1551	1340	70.	76.
1607	1170	84.	186.
1626	1200	76.	206.
1642	1120	87.	265.
1702	1080	84.	303.
1718	1060	88.	366.
1734	1010	83.	450.
1750	1010	74.	385.
1804	980.	75.	259.
1820	980.	67.	220.
1835	910.	68.	161.
1851	900.	60.	141.

/AZTM/ADMI/ZTM25A.DAT

R E S U L T A T E N PER V E R T I K A A L GEMIDDELD

LOKATIE: RAAI 2 MP 5 ;VAART.: WIJTVLIET

FILENAAM: AZTM04V94062206

TIJD MET	DIEPTE cm	Vgem cm/s	Ttot g/m.s
622	1350	59.	207.
640	1280	50.	191.
657	1280	34.	103.
713	1280	33.	72.
735	1260	27.	61.
754	1250	25.	39.
814	1210	12.	13.
831	1200	0.	-3.
921	1300	-50.	-54.
947	1370	-54.	-61.
1005	1400	-58.	-58.
1025	1430	-57.	-61.
1046	1370	-58.	-212.
1114	1470	-66.	-236.
1137	1500	-69.	-196.
1155	1490	-71.	-262.
1218	1570	-89.	-508.
1237	1620	-102	-1306.
1254	1670	-92.	-1885.
1313	1660	-97.	-1568.
1336	1660	-75.	-824.
1357	1680	-54.	-366.
1422	1670	-32.	-117.
1442	1620	4.	-10.
1504	1600	31.	36.
1526	1550	52.	59.
1543	1570	62.	101.
1603	1600	82.	218.
1626	1570	66.	215.
1651	1540	63.	381.
1712	1490	74.	230.
1733	1490	68.	238.
1801	1430	64.	197.
1821	1380	54.	193.
1837	1350	53.	236.
1853	1340	48.	199.

/AZTM/ADMI/ZTM25A.DAT

R E S U L T A T E N PER V E R T I K A A L GEMIDDELD

LOKATIE: RAAI 2 MP 6 ;VAART.: HOUTVLIET

FILENAAM: AZTM11V94062206

TIJD MET	DIEPTE cm	Vgem cm/s	Ttot g/m.s
610	800.	1.	-0.
627	780.	23.	13.
643	760.	34.	25.
658	710.	32.	36.
712	700.	29.	26.
733	680.	25.	18.
749	690.	21.	13.
805	660.	18.	12.
821	660.	6.	4.
837	660.	-9.	-5.
855	680.	-34.	-17.
914	730.	-61.	-38.
929	730.	-70	-56.
943	770.	-73.	-50.
1000	770.	-68.	-37.
1016	800.	-64.	-32.
1032	810.	-56.	-38.
1048	840.	-55.	-48.
1104	860.	-59.	-112.
1120	850.	-60.	-90.
1134	890.	-61.	-76.
1150	900.	-60.	-67.
1209	920.	-67.	-94.
1228	990.	-89.	-223.
1243	1020	-112	-503.
1259	1060	-116	-1449.
1341	1110	-93.	-557.
1356	1130	-72.	-308.
1410	1120	-40.	-121.
1430	1120	-26.	-40.
1445	1120	7.	4.
1509	1080	45.	40.
1526	1030	47.	46.
1541	990.	40.	43.
1557	980.	37.	48.
1614	960.	39.	57.
1628	940.	28.	51.
1645	900.	18.	13.
1702	900.	26.	19.
1719	880.	24.	18.
1736	850.	17.	13.
1751	830.	13.	8.
1807	790.	10.	7.
1821	760.	18.	7.
1835	730.	15.	8.
1849	690.	24.	18.

/AZTM/ADMI/ZTM25A.DAT

```
00001  ------------------------------------------------------
00002  R E S U L T A T E N  PER  V E R T I K A A L GEMIDDELD
00003  ......................................................
00004  LOKATIE: RAAI 2     MP 7       ;VAART.: SCALDIS
00005  FILENAAM: AZTM01V94062205
00006  ------------------------------------------------------
```

	TIJD MET	DIEPTE cm	Vgem cm/s	Ttot g/m.s
00010	600	480.	-16.	-4.
00011	614	440.	-18.	-4.
00012	626	440.	-14.	-4.
00013	639	430.	-6.	-3.
00014	652	410.	10.	2.
00015	706	400.	11.	4.
00016	717	410.	14.	2.
00017	729	390.	19.	4.
00018	737	380.	19.	9.
00019	747	380.	17.	5.
00020	756	330.	-1.	1.
00021	805	350.	-1.	0.
00022	818	330.	-3.	0.
00023	826	340.	-14.	-3.
00024	836	330.	-21.	-5.
00025	845	350.	-29.	-8.
00026	855	360.	-34.	-13.
00027	904	430.	-39.	-20.
00028	915	410.	-47.	-30.
00029	928	440.	-47.	-37.
00030	939	420.	-48.	-27.
00031	952	460.	-43.	-27.
00032	1007	480.	-38.	-20.
00033	1018	500.	-32.	-18.
00034	1031	520.	-36.	-14.
00035	1048	520.	-38.	-13.
00036	1103	560.	-42.	-24.
00037	1118	570.	-40.	-27.
00038	1133	590.	-39.	-22.
00039	1148	610.	-41.	-21.
00040	1203	640.	-43.	-30.
00041	1219	660.	-50.	-44.
00042	1233	700.	-74.	-166.
00043	1248	710.	-103	-487.
00044	1302	690.	-108	-827.
00045	1316	690.	-108	-782.
00046	1331	740.	-94.	-707.
00047	1345	780.	-76.	-389.
00048	1400	790.	-53.	-146.
00049	1414	790.	-28.	-44.
00050	1430	790.	-6.	-5.
00051	1450	780.	22.	14.
00052	1504	750.	33.	21.
00053	1519	760.	32.	21.
00054	1533	720.	27.	25.
00055	1547	720.	23.	19.
00056	1602	690.	20.	17.
00057	1617	620.	20.	12.
00058	1634	600.	18.	9.
00059	1648	590.	-3.	1.
00060	1703	570.	4.	3.
00061	1720	550.	12.	4.
00062	1736	520.	3.	-1.
00063	1750	480.	5.	0.
00064	1802	510.	5.	0.
00065	1815	480.	5.	0.
00066	1827	440.	-1.	0.
00067	1838	430.	4.	0.
00068	1849	420.	-10.	-1.

00069 ------------------------------------

/AZTM/ADMI/ZTM25A.DAT

R E S U L T A T E N PER V E R T I K A A L GEMIDDELD

LOKATIE: RAAI 2 MP 8 ;VAART.: SIERIX

FILENAAM: AZTM09V94062211

TIJD MET	DIEPTE cm	Vgem cm/s	Ttot g/m.s
1103	170.	-20.	-2.
1111	180.	-12.	-2.
1117	170.	-20.	-3.
1124	160.	-19.	-4.
1130	200.	-17.	-3.
1135	220.	-17.	-4.
1142	210.	-19.	-5.
1148	210.	-19.	-20.
1207	250.	-25.	-7.
1212	250.	-27.	-9.
1220	270.	-37.	-25.
1228	300.	-42.	-64.
1237	300.	-54.	-100.
1247	330.	-71.	-228.
1258	350.	-85.	-434.
1308	380.	-83.	-462.
1320	390.	-77.	-512.
1330	410.	-71.	-427.
1344	410.	-58.	-224.
1358	420.	-40.	-56.
1411	440.	-24.	-17.
1422	420.	-3.	-1.
1433	420.	13.	4.
1449	410.	27.	10.
1500	480.	36.	12.
1510	390.	39.	13.
1519	400.	34.	14.
1529	370.	27.	17.
1538	360.	26.	18.
1546	350.	25.	14.
1556	330.	27.	10.
1605	320.	26.	9.
1612	300.	23.	9.
1620	300.	21.	7.
1627	280.	20.	5.
1634	260.	17.	4.
1642	250.	17.	6.
1650	240.	19.	9.
1657	220.	17.	6.
1704	220.	15.	5.
1711	200.	13.	4.

15. Gemiddelde krommen - zandconcentratie

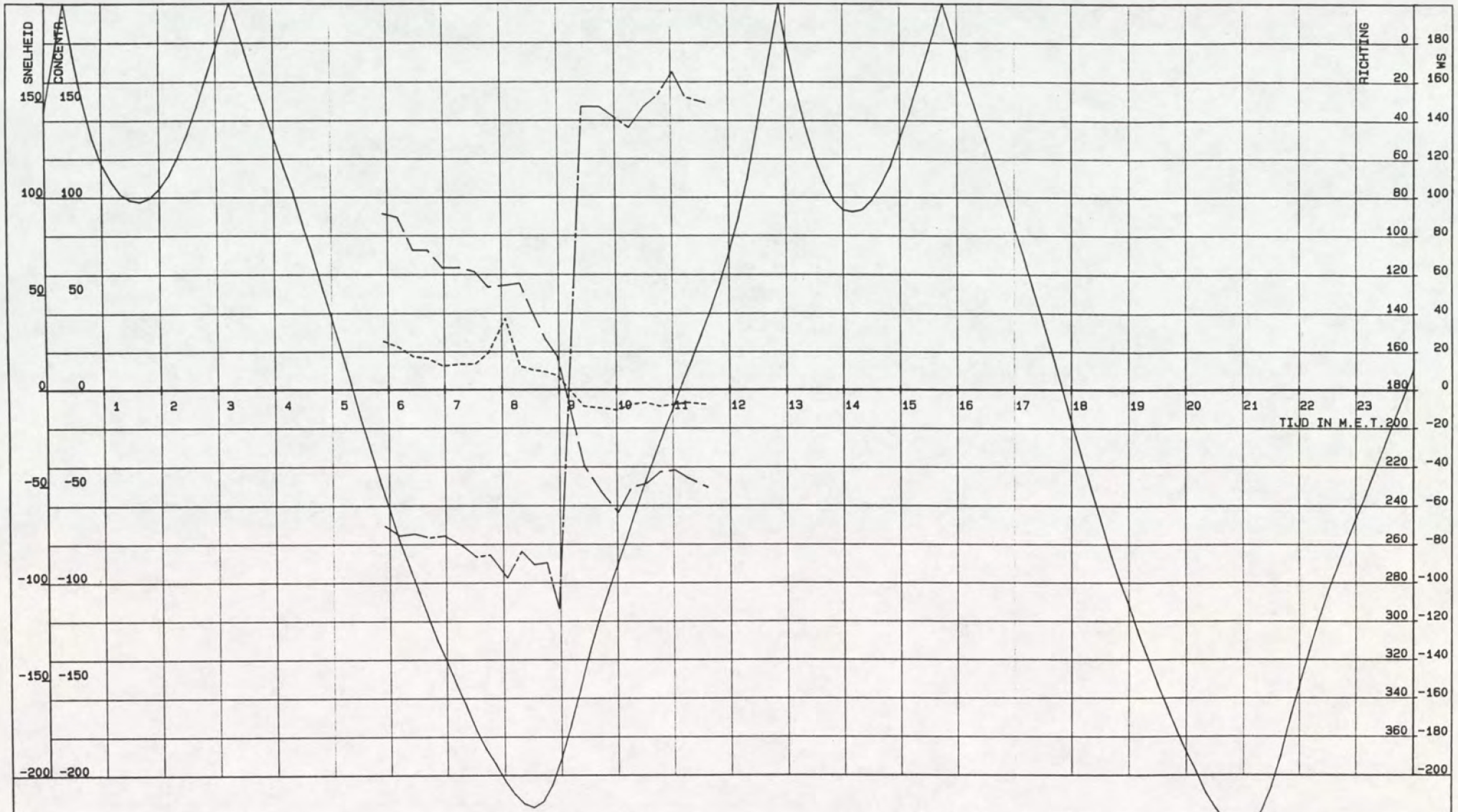

NAUW VAN BATH RAAI 2 MP 1

_____ GETIJLIJN BATH .cm. _ _ _ _ . SNELHEID.cm/s. ---------- CONCENTRATIE.mg/l. _____ _ _ RICHTING.deg. GEMIDDELDEN OVER VERTIKAAL

VAARTUIG : STEENVLIET
KASTNR. : 102.3.5-04
VISNR. : 102.3.3-02

POSITIE.X. : 70461
POSITIE.Y. : 378993

CYCLUSTIJD : 120
MIDD.TIJD : 120

DATUM : 22-06-1994
STARTTIJD : 05 u 49
EINDTIJD : 11 u 42

RIJKSWATERSTAAT
DIRECTIE ZEELAND
MEETDIENST

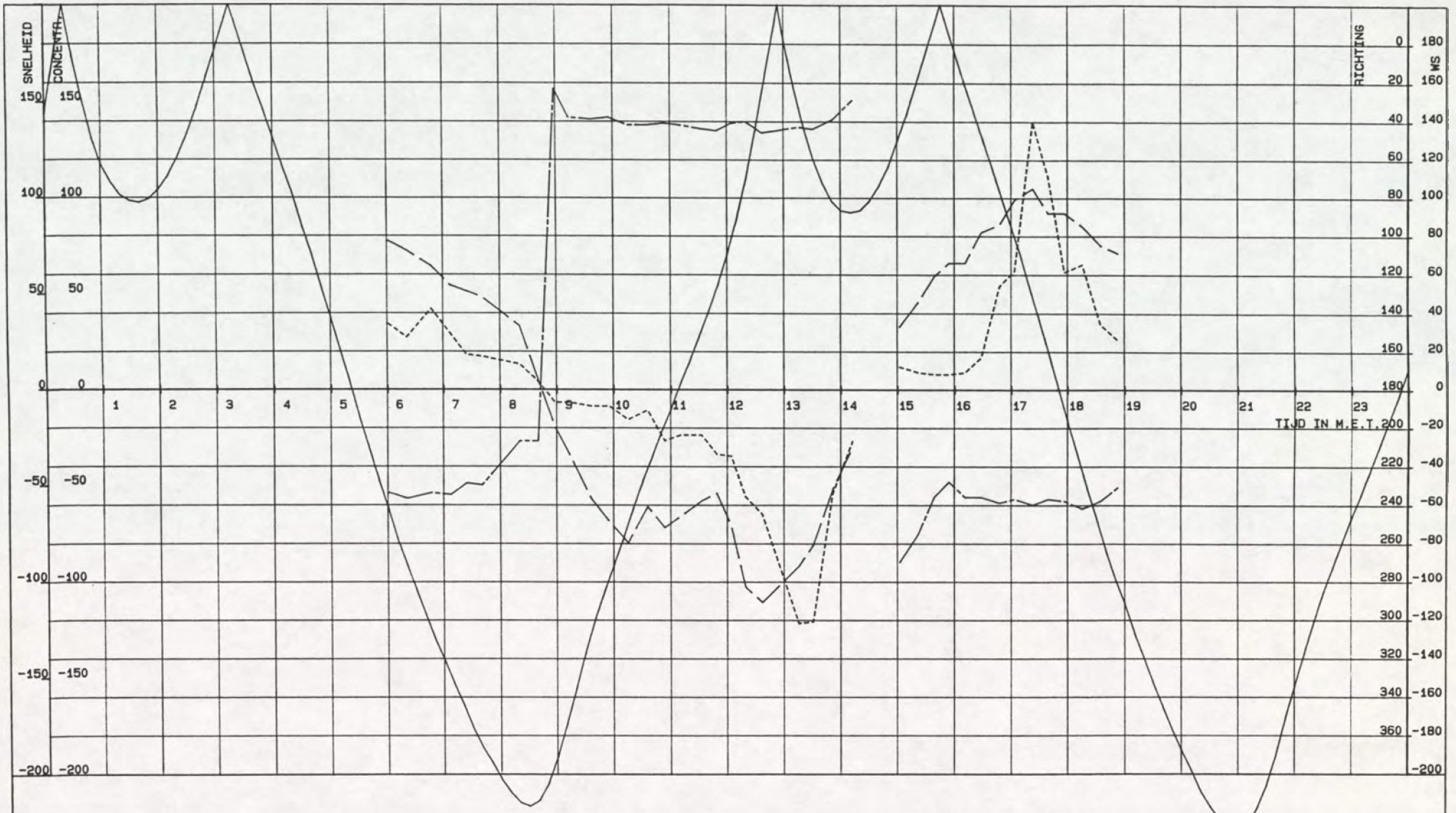

NAUW VAN BATH RAAI 2 MP 3

_____ GETIJLIJN BATH .cm. ____ ____ . SNELHEID.cm/s. ---------- CONCENTRATIE.mg/l. _____ _ _ RICHTING.deg. GEMIDDELDEN OVER VERTIKAAL

VAARTUIG : LODYCKE
KASTNR. : 102.3.5-06
VISNR. : 102.3.3-07

POSITIE.X. : 70661
POSITIE.Y. : 378631

CYCLUSTIJD : 120
MIDD.TIJD : 120

DATUM : 22-06-1994
STARTTIJD : 05 u 55
EINDTIJD : 18 u 58

RIJKSWATERSTAAT
DIRECTIE ZEELAND
MEETDIENST

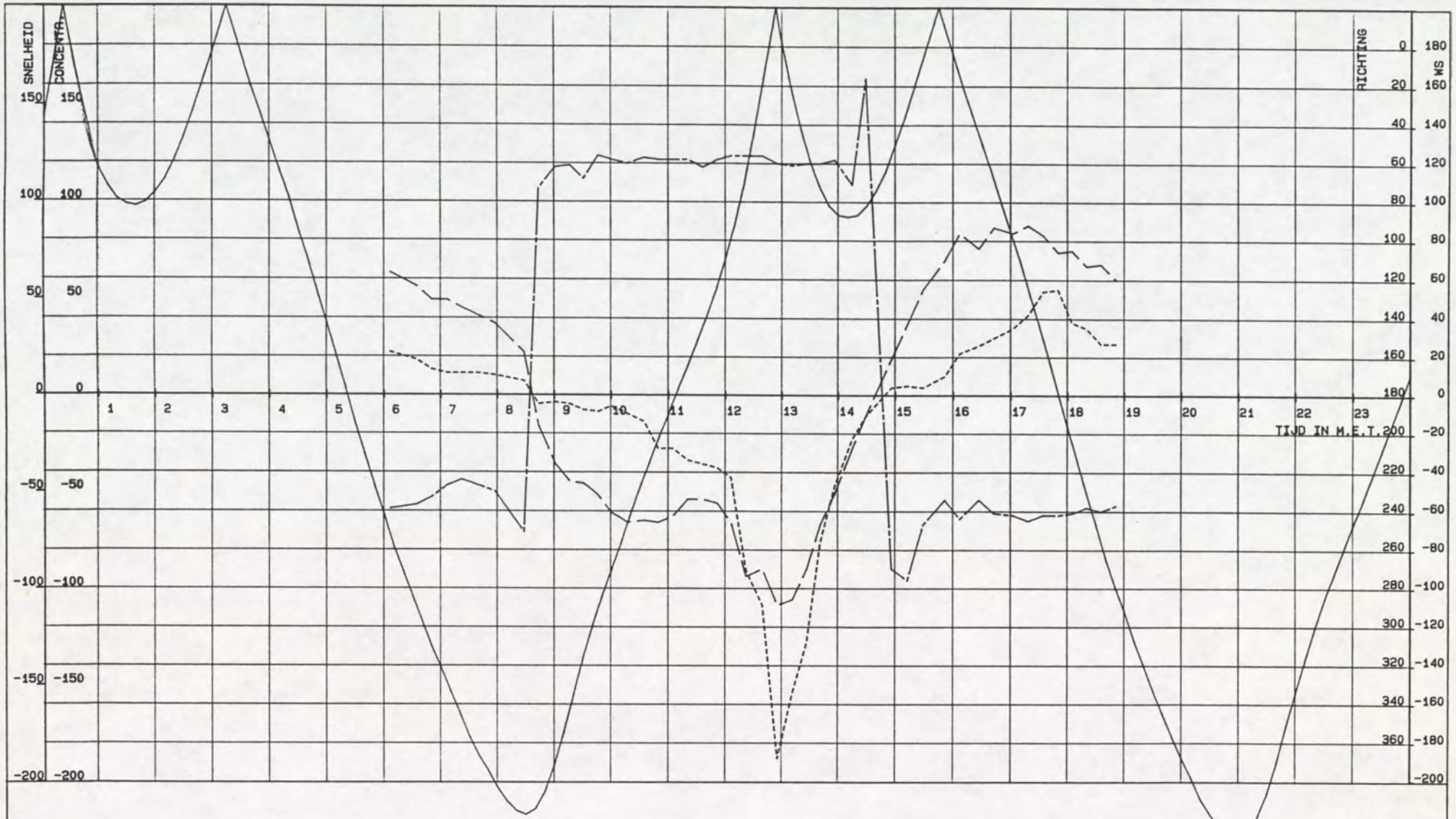

NAUW VAN BATH RAAI 2 MP 4

_____ GETIJLIJN BATH .cm. _ _ _ _ . SNELHEID.cm/s. ---------- CONCENTRATIE.mg/l. _____._____ RICHTING.deg. GEMIDDELDEN OVER VERTIKAAL

VAARTUIG : PLUIMPOT
KASTNR : 102.3.5-05
VISNR. : 102.3.3-10

POSITIE.X. : 70757
POSITIE.Y. : 378457

CYCLUSTIJD : 120
MIDD.TIJD : 120

DATUM : 22-06-1994
STARTTIJD : 05 u 59
EINDTIJD : 18 u 58

RIJKSWATERSTAAT
DIRECTIE ZEELAND
MEETDIENST

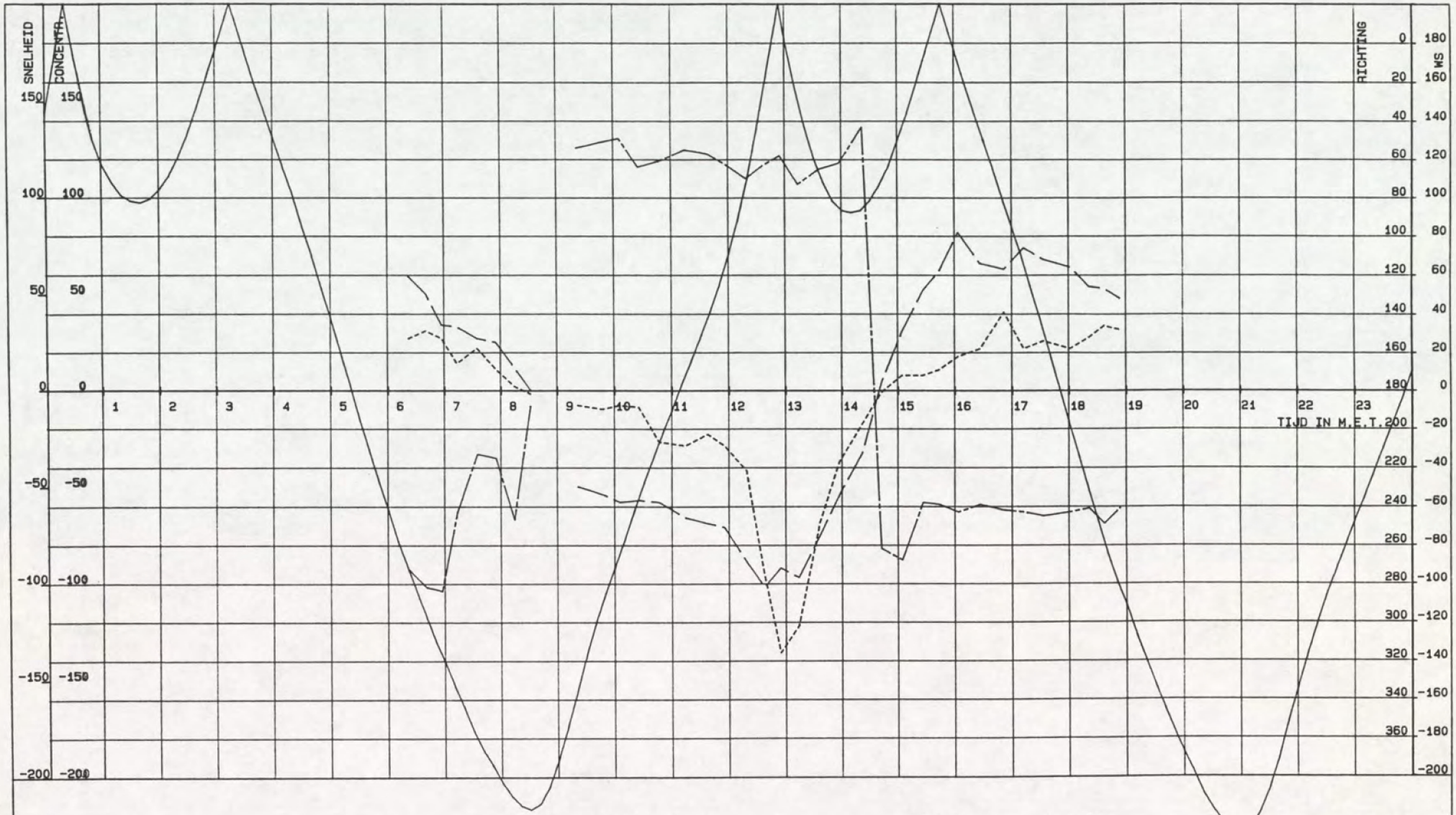

NAUW VAN BATH RAAI 2 MP 5

_____ GETIJLIJN BATH .cm. ____ ____ . SNELHEID.cm/s. ---------- CONCENTRATIE.mg/l. _____.___ RICHTING.deg. GEMIDDELDEN OVER VERTIKAAL

VAARTUIG : WIJTVLIET
KASTNR. : 102.3.5-07
VISNR. : 102.3.3-04

POSITIE.X. : 70848
POSITIE.Y. : 378282

CYCLUSTIJD : 120
MIDD.TIJD : 120

DATUM : 22-06-1994
STARTTIJD : 06 u 16
EINDTIJD : 19 u 00

RIJKSWATERSTAAT
DIRECTIE ZEELAND
MEETDIENST

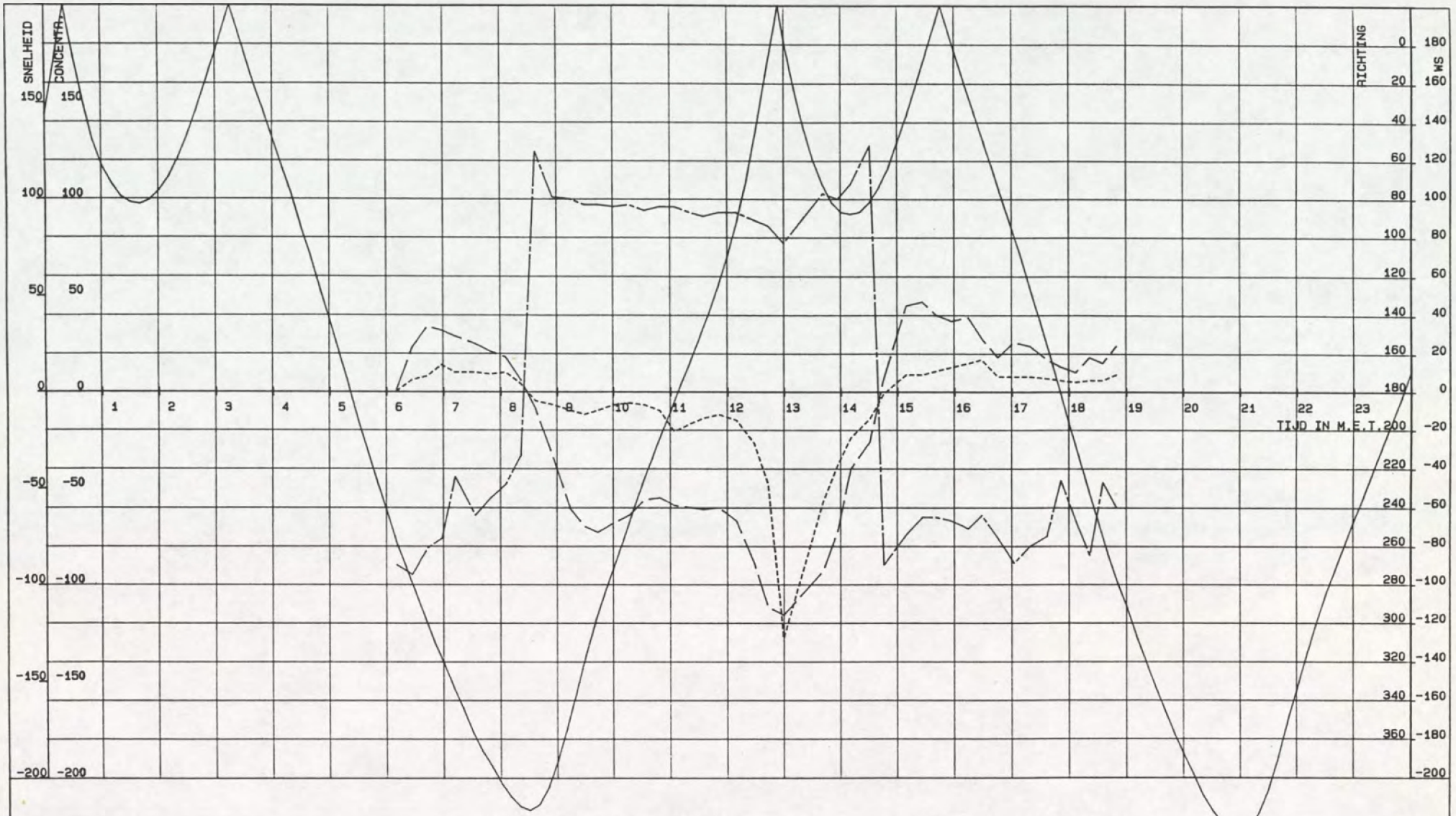

NAUW VAN BATH RAAI 2 MP 6

_____ GETIJLIJN BATH .cm. ____ ____ . SNELHEID.cm/s. ---------- CONCENTRATIE.mg/l. _____-___ RICHTING.deg. GEMIDDELDEN OVER VERTIKAAL

VAARTUIG : HOUTVLIET
KASTNR. : 102.3.5-02
VISNR. : 102.3.3-11

POSITIE.X. : 70990
POSITIE.Y. : 378036

CYCLUSTIJD : 120
MIDD.TIJD : 120

DATUM : 22-06-1994
STARTTIJD : 06 u 04
EINDTIJD : 18 u 55

RIJKSWATERSTAAT
DIRECTIE ZEELAND
MEETDIENST

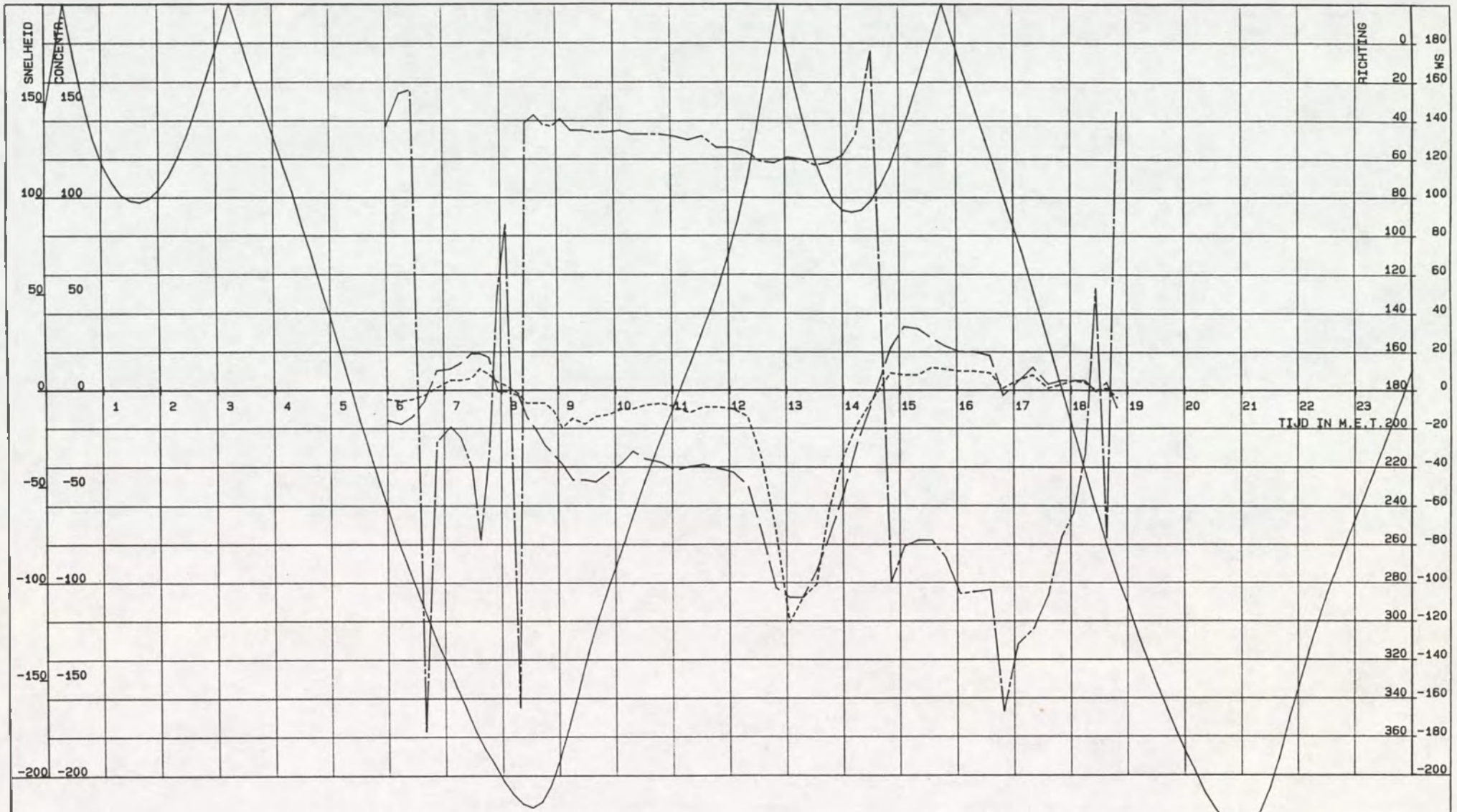

NAUW VAN BATH RAAI 2 MP 7

_____ GETIJLIJN BATH .cm. — — — . SNELHEID.cm/s. ---------- CONCENTRATIE.mg/l. _____ _ _ RICHTING.deg. GEMIDDELDEN OVER VERTIKAAL

VAARTUIG : SCALDIS
KASTNR. : 102.3.5-11
VISNR. : 102.3.3-01

POSITIE.X. : 71067
POSITIE.Y. : 377840

CYCLUSTIJD : 120
MIDD.TIJD : 120

DATUM : 22-06-1994
STARTTIJD : 05 u 54
EINDTIJD : 18 u 54

RIJKSWATERSTAAT
DIRECTIE ZEELAND
MEETDIENST

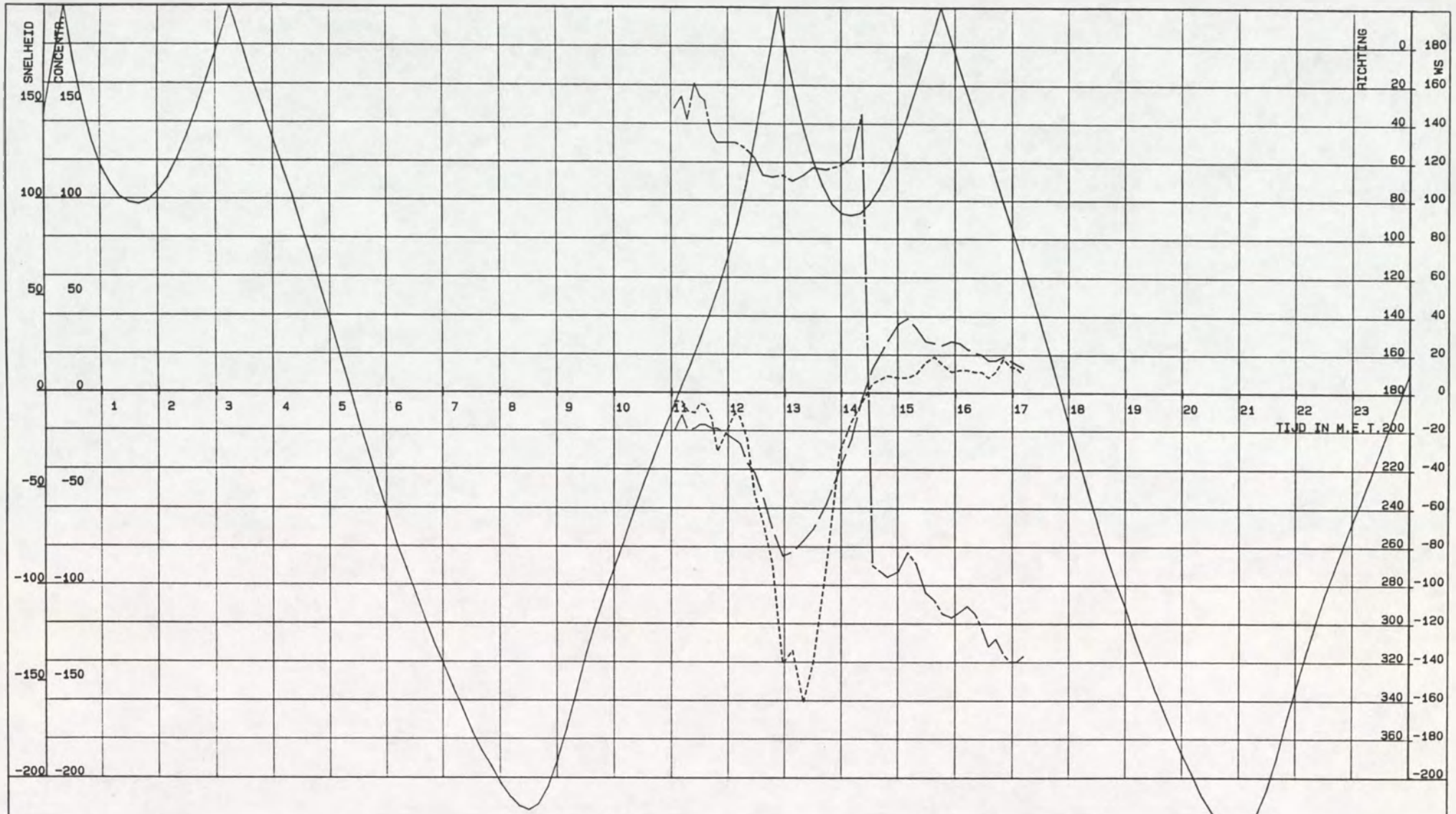

NAUW VAN BATH RAAI 2 MP 8

_____ GETIJLIJN BATH .cm. _ _ _ _ . SNELHEID.cm/s. ---------- CONCENTRATIE.mg/l. _____ _ _ RICHTING.deg. GEMIDDELDEN OVER VERTIKAAL

VAARTUIG : SIERIX
KASTNR. : 102.3.5-03
VISNR. : 102.3.3-09

POSITIE.X. : 71200
POSITIE.Y. : 377626

CYCLUSTIJD : 120
MIDD.TIJD : 120

DATUM : 22-06-1994
STARTTIJD : 11 u 02
EINDTIJD : 17 u 13

RIJKSWATERSTAAT
DIRECTIE ZEELAND
MEETDIENST

16. Gemiddelde krommen - zandtransport

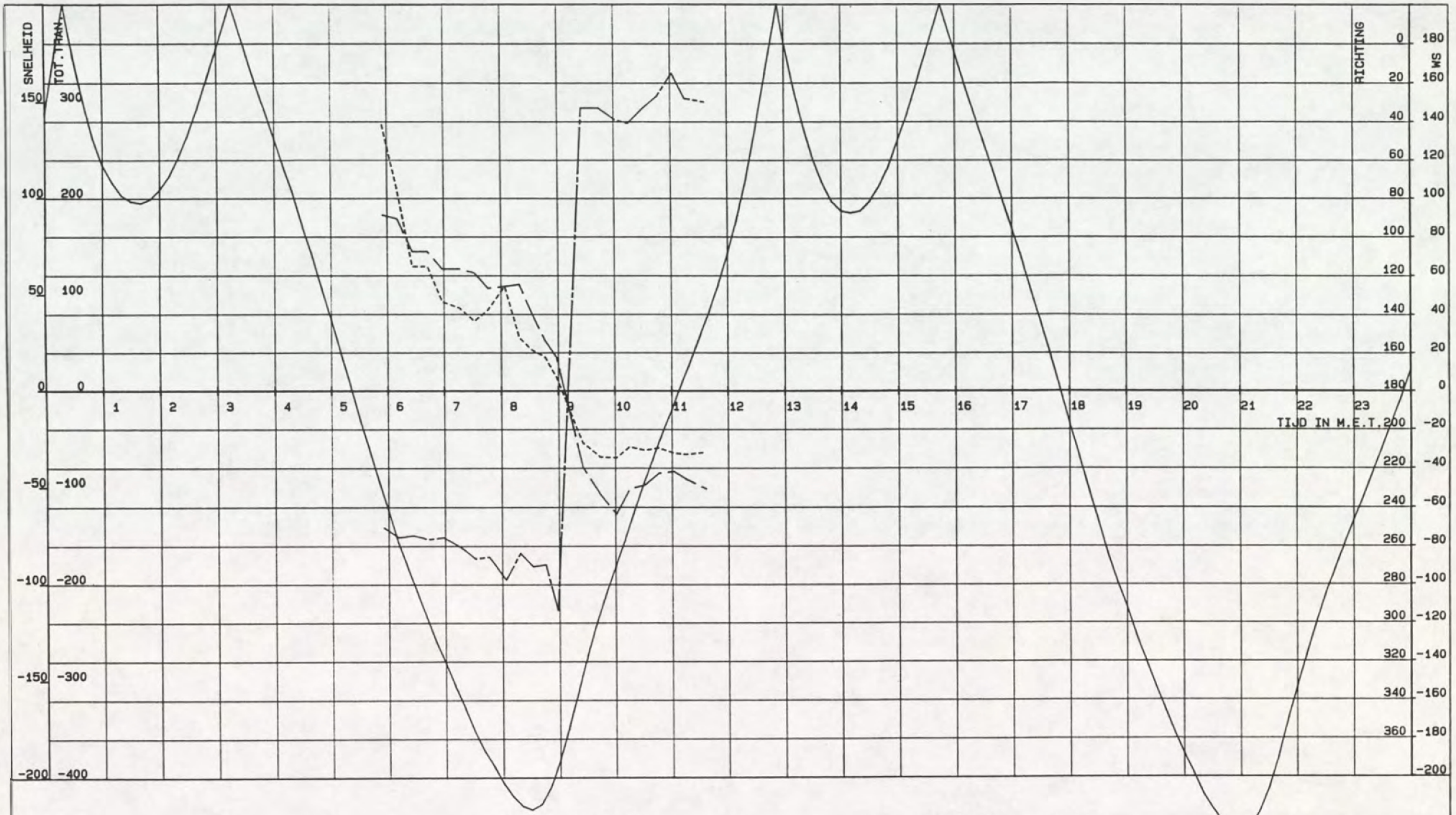

NAUW VAN BATH RAAI 2 MP 1

_____ GETIJLIJN BATH .cm. ____ ____ . SNELHEID.cm/s. ---------- TOTAAL TRANSPORT .g/ms. _____ . _____ RICHTING.deg. GEMID. V EN R; TOTAAL T OVER VERTIKAAL

VAARTUIG : STEENVLIET
KASTNR. : 102.3.5-04
VISNR. : 102.3.3-02

POSITIE.X. : 70461
POSITIE.Y. : 378993

CYCLUSTIJD : 120
MIDD.TIJD : 120

DATUM : 22-06-1994
STARTTIJD : 05 u 49
EINDTIJD : 11 u 42

RIJKSWATERSTAAT
DIRECTIE ZEELAND
MEETDIENST

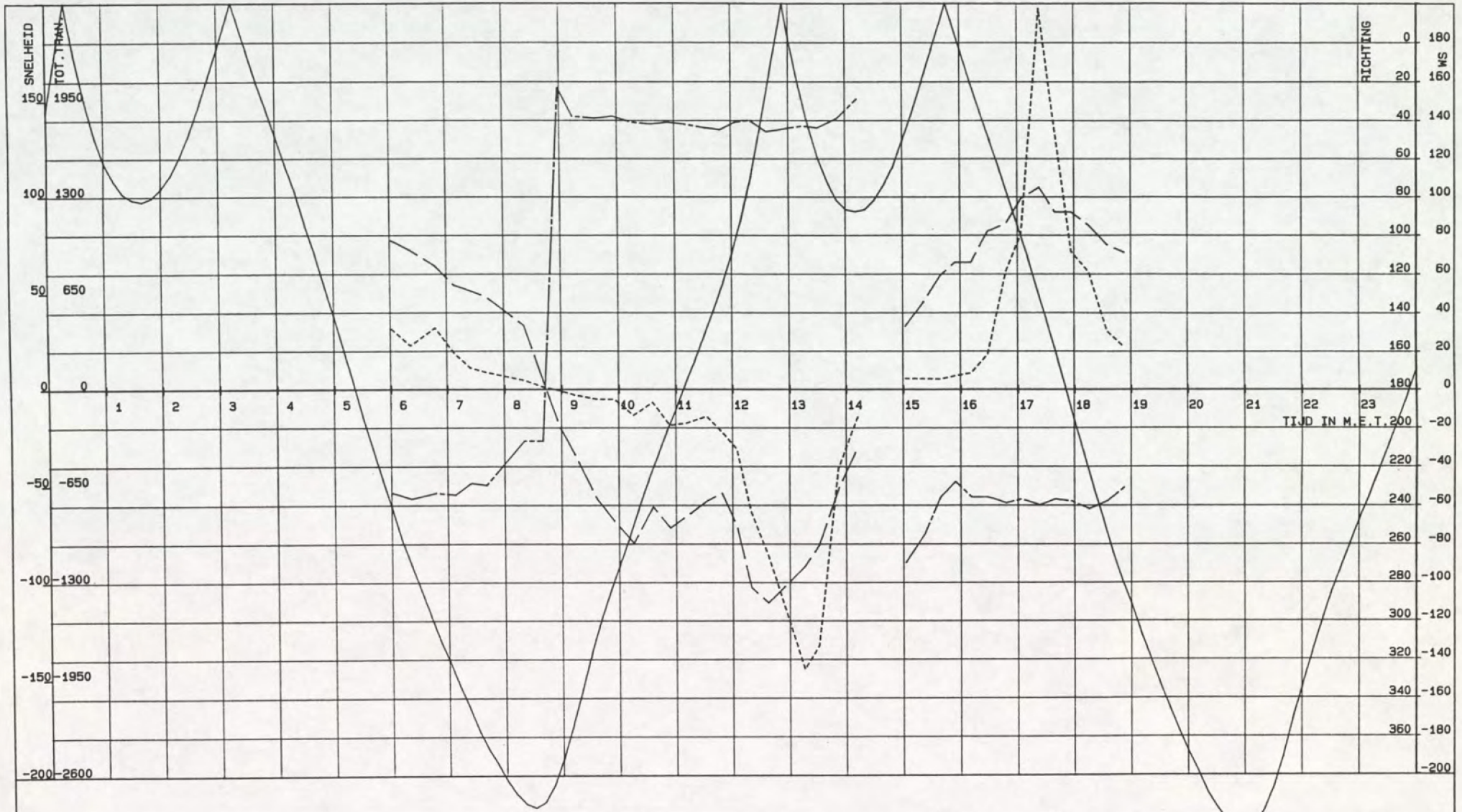

NAUW VAN BATH RAAI 2 MP 3

_____ GETIJLIJN BATH .cm. ____ ____ . SNELHEID.cm/s. ---------- TOTAAL TRANSPORT .g/ms. _____ . ____ RICHTING.deg. GEMID. V EN R; TOTAAL T OVER VERTIKAAL

VAARTUIG : LODYCKE
KASTNR. : 102.3.5-06
VISNR. : 102.3.3-07

POSITIE.X. : 70661
POSITIE.Y. : 378631

CYCLUSTIJD : 120
MIDD.TIJD : 120

DATUM : 22-06-1994
STARTTIJD : 05 u 55
EINDTIJD : 18 u 58

RIJKSWATERSTAAT
DIRECTIE ZEELAND
MEETDIENST

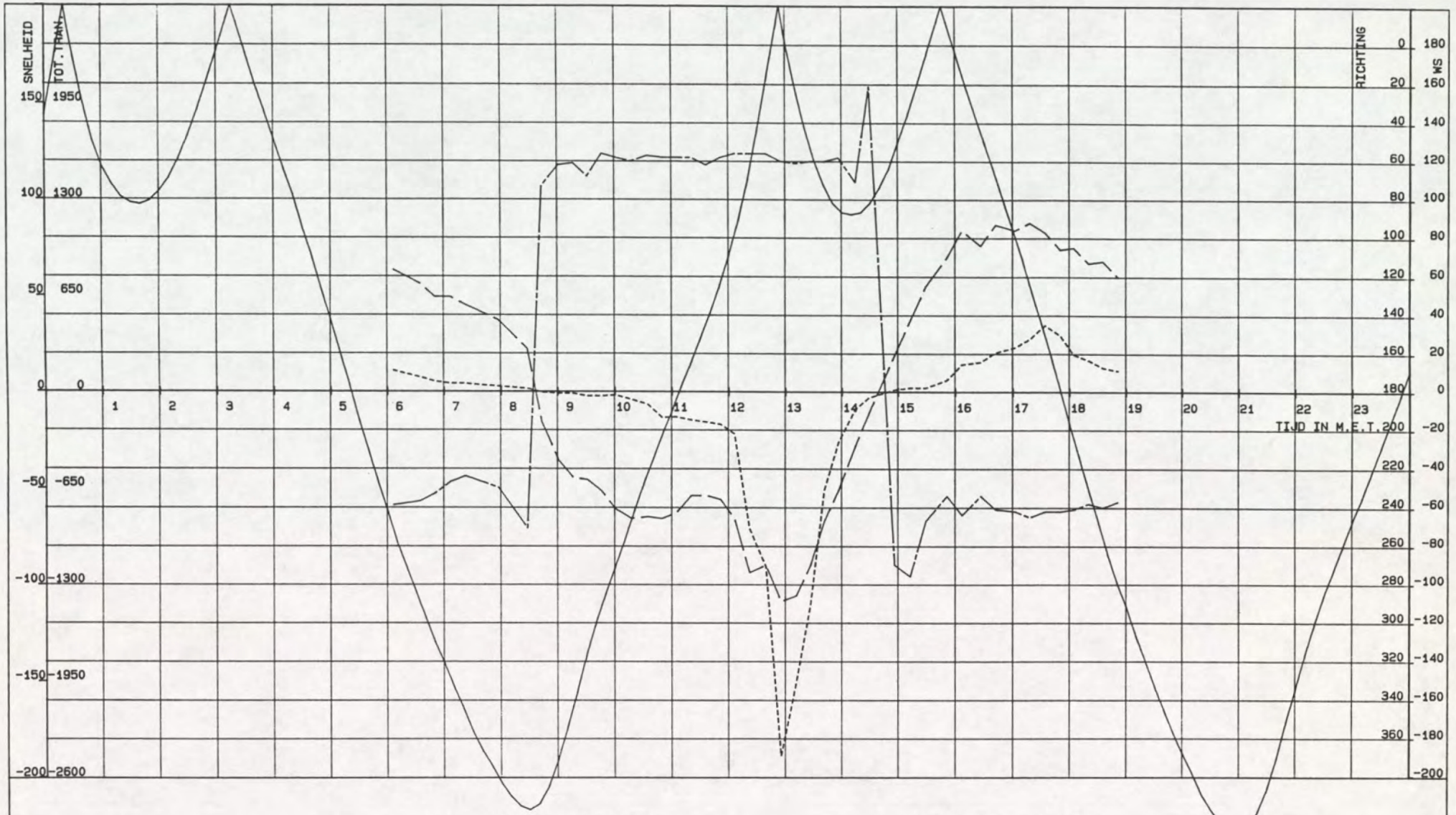

NAUW VAN BATH RAAI 2 MP 4

_____ GETIJLIJN BATH .cm. _ _ _ _ . SNELHEID.cm/s. ---------- TOTAAL TRANSPORT .g/ms. _____ RICHTING.deg. GEMID. V EN R; TOTAAL T OVER VERTIKAAL

VAARTUIG : PLUIMPOT
KASTNR. : 102.3.5-05
VISNR. : 102.3.3-10

POSITIE.X. : 70757
POSITIE.Y. : 378457

CYCLUSTIJD : 120
MIDD.TIJD : 120

DATUM : 22-06-1994
STARTTIJD : 05 u 59
EINDTIJD : 18 u 58

RIJKSWATERSTAAT
DIRECTIE ZEELAND
MEETDIENST

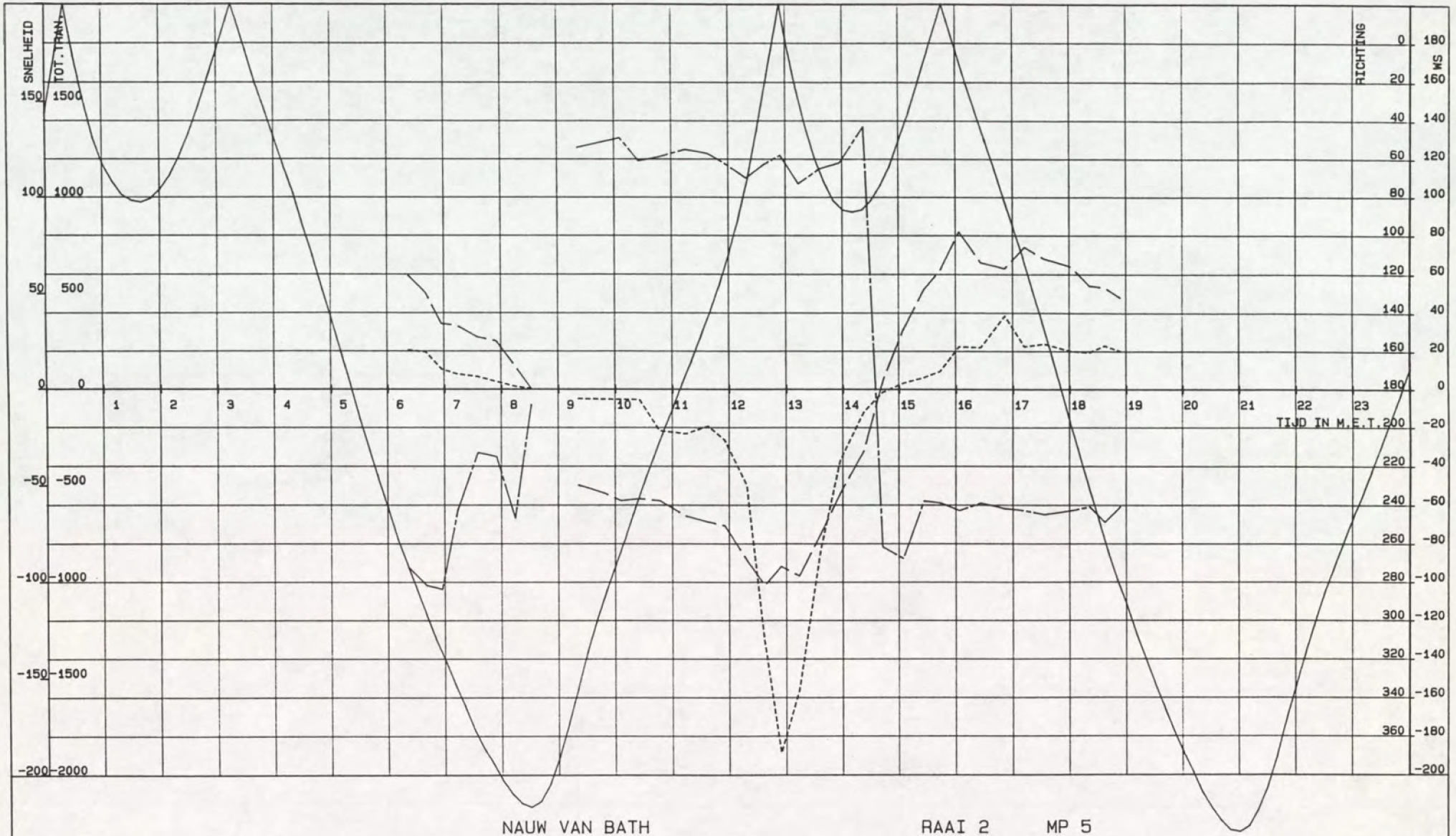

NAUW VAN BATH RAAI 2 MP 5

_____ GETIJLIJN BATH .cm. _ _ _ _ . SNELHEID.cm/s. ---------- TOTAAL TRANSPORT .g/ms. _____ RICHTING.deg. GEMID. V EN R; TOTAAL T OVER VERTIKAAL

VAARTUIG : WIJTVLIET
KASTNR. : 102.3.5-07
VISNR. : 102.3.3-04

POSITIE.X. : 70848
POSITIE.Y. : 378282

CYCLUSTIJD : 120
MIDD.TIJD : 120

DATUM : 22-06-1994
STARTTIJD : 06 u 16
EINDTIJD : 19 u 00

RIJKSWATERSTAAT
DIRECTIE ZEELAND
MEETDIENST

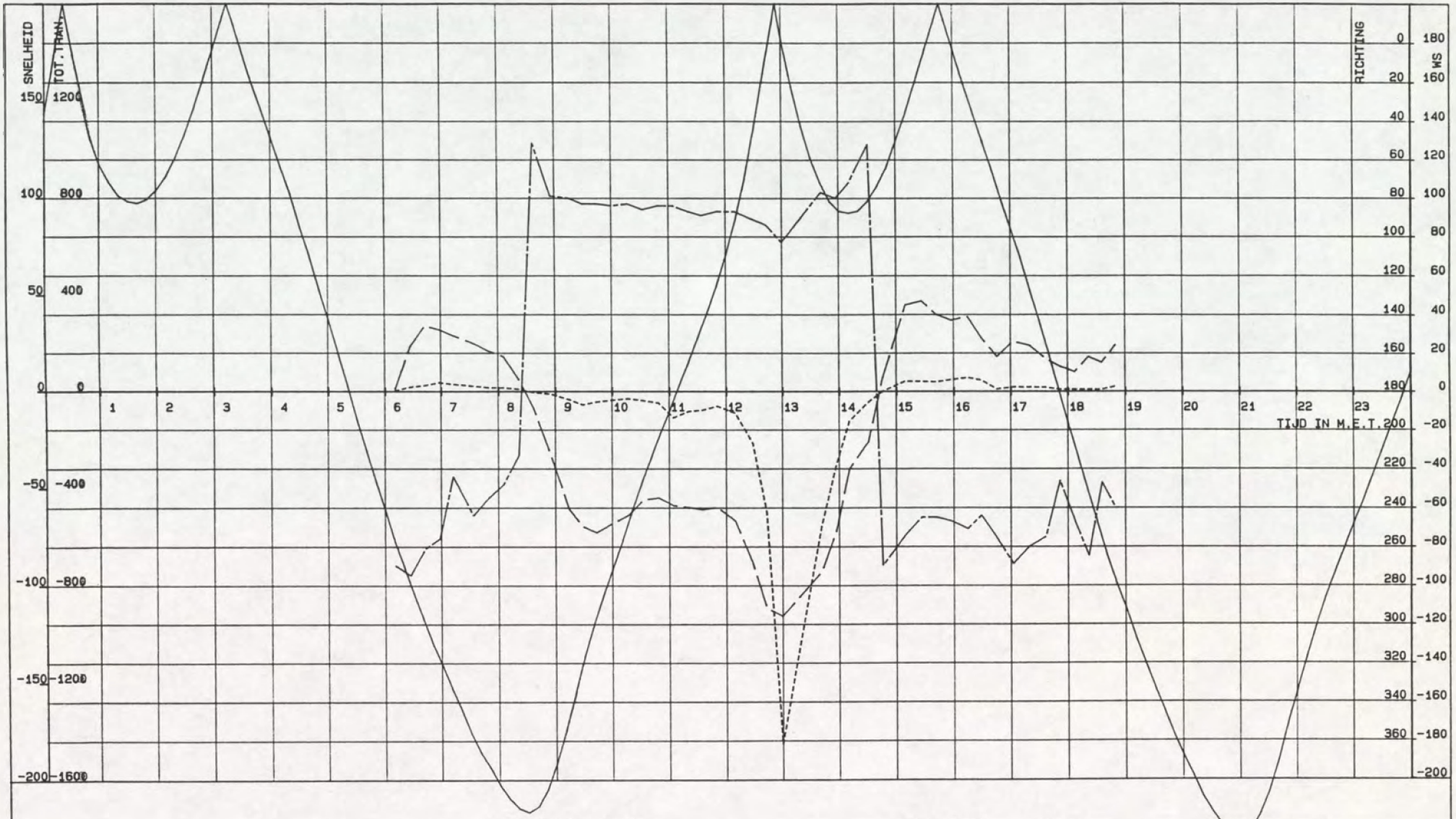

NAUW VAN BATH RAAI 2 MP 6

_____ GETIJLIJN BATH .cm. _ _ _ _ . SNELHEID.cm/s. ---------- TOTAAL TRANSPORT .g/ms._____ RICHTING.deg. GEMID. V EN R; TOTAAL T OVER VERTIKAAL

VAARTUIG : HOUTVLIET
KASTNR. : 102.3.5-02
VISNR. : 102.3.3-11

POSITIE.X. : 70990
POSITIE.Y. : 378036

CYCLUSTIJD : 120
MIDD.TIJD : 120

DATUM : 22-06-1994
STARTTIJD : 06 u 04
EINDTIJD : 18 u 55

RIJKSWATERSTAAT
DIRECTIE ZEELAND
MEETDIENST

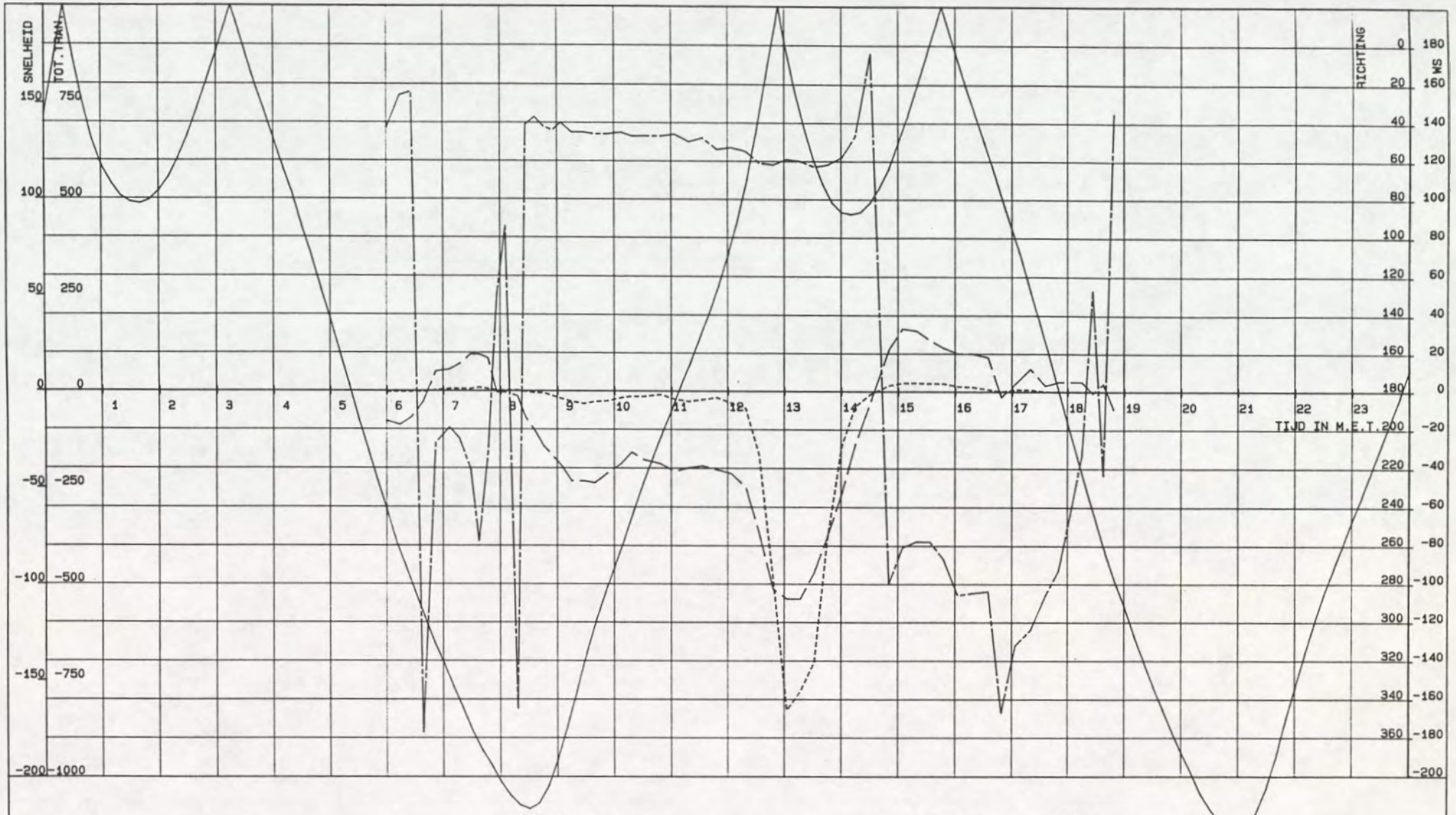

NAUW VAN BATH RAAI 2 MP 7

_____ GETIJLIJN BATH .cm. _ _ _ _ . SNELHEID.cm/s. ---------- TOTAAL TRANSPORT .g/ms. _____ RICHTING.deg. GEMID. V EN R; TOTAAL T OVER VERTIKAAL

VAARTUIG : SCALDIS
KASTNR. : 102.3.5-11
VISNR. : 102.3.3-01

POSITIE.X. : 71067
POSITIE.Y. : 377840

CYCLUSTIJD : 120
MIDD.TIJD : 120

DATUM : 22-06-1994
STARTTIJD : 05 u 54
EINDTIJD : 18 u 54

RIJKSWATERSTAAT
DIRECTIE ZEELAND
MEETDIENST

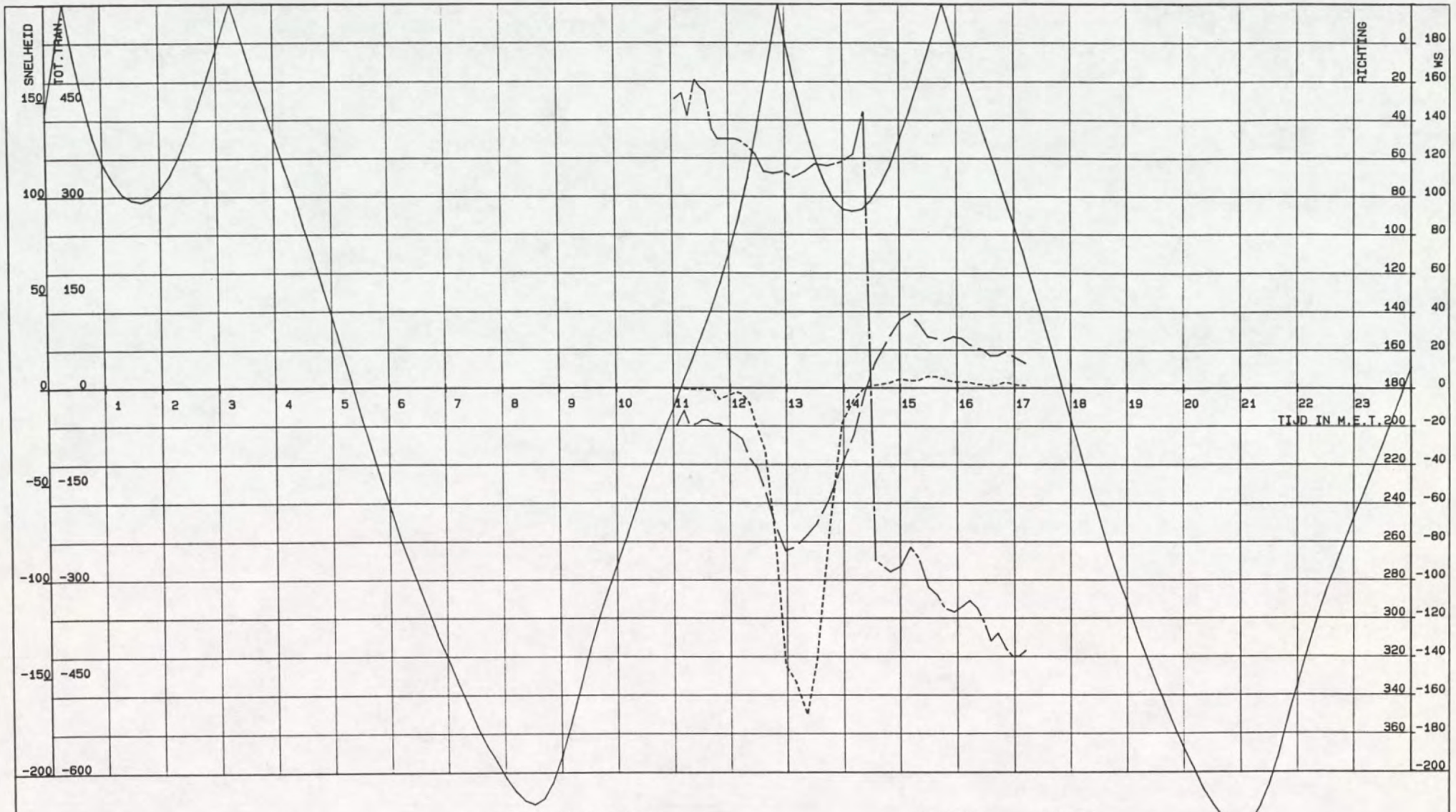

NAUW VAN BATH RAAI 2 MP 8

_____ GETIJLIJN BATH .cm. _ _ _ _ . SNELHEID.cm/s. ---------- TOTAAL TRANSPORT .g/ms. _____ RICHTING.deg. GEMID. V EN R; TOTAAL T OVER VERTIKAAL

VAARTUIG : SIERIX
KASTNR. : 102.3.5-03
VISNR. : 102.3.3-09

POSITIE.X. : 71200
POSITIE.Y. : 377626

CYCLUSTIJD : 120
MIDD.TIJD : 120

DATUM : 22-06-1994
STARTTIJD : 11 u 02
EINDTIJD : 17 u 13

RIJKSWATERSTAAT
DIRECTIE ZEELAND
MEETDIENST

17. Krommen per meetniveau - zandconcentratie

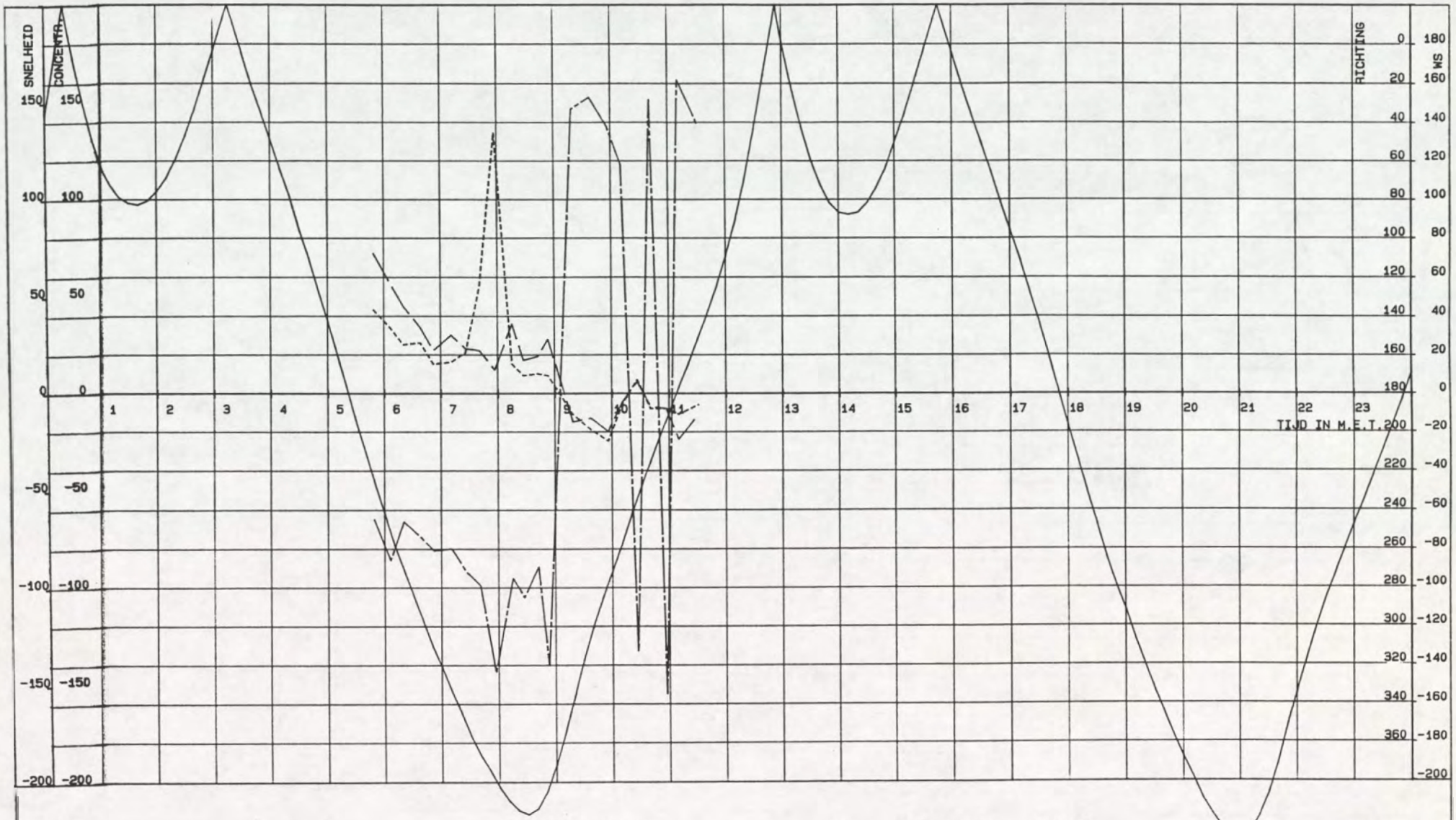

NAUW VAN BATH RAAI 2 MP 1

_____ GETIJLIJN BATH .cm. — — — . SNELHEID.cm/s. ---------- CONCENTRATIE.mg/l. _____ _ _ _ RICHTING.deg.

VAARTUIG : STEENVLIET
KASTNR. : 102.3.5-04
VISNR. : 102.3.3-02

POSITIE.X. : 70461
POSITIE.Y. : 378993

CYCLUSTIJD : 120
MIDD.TIJD : 120

DATUM : 22-06-1994
STARTTIJD : 05 u 49
EINDTIJD : 11 u 42

AFSTAND TOT BODEM: 100 CM

RIJKSWATERSTAAT
DIRECTIE ZEELAND
MEETDIENST

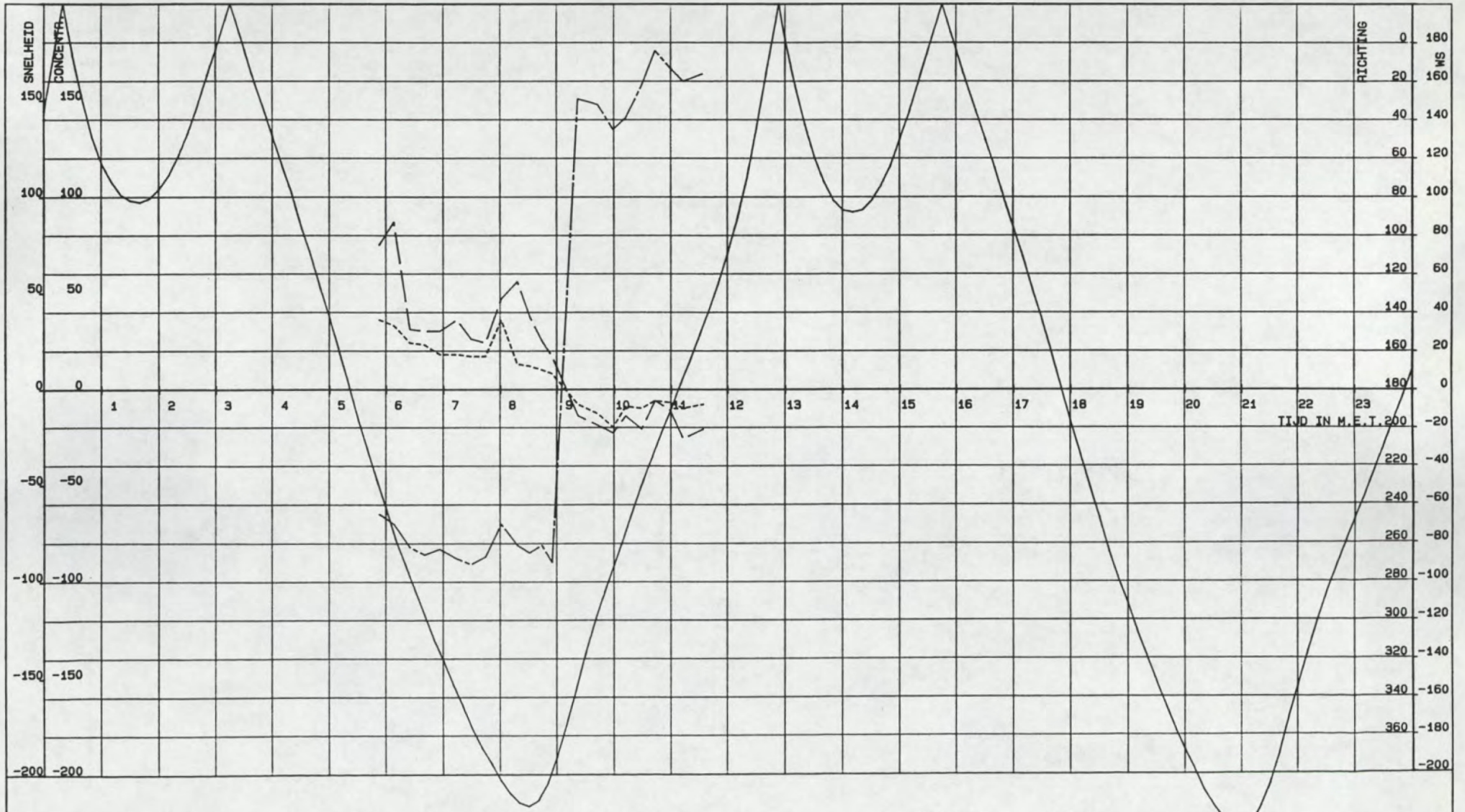

NAUW VAN BATH RAAI 2 MP 1

_____ GETIJLIJN BATH .cm. — — — .SNELHEID.cm/s. ---------- CONCENTRATIE.mg/l. _____._____ RICHTING.deg.

VAARTUIG : STEENVLIET
KASTNR. : 102.3.5-04
VISNR. : 102.3.3-02

POSITIE.X. : 70461
POSITIE.Y. : 378993

CYCLUSTIJD : 120
MIDD.TIJD : 120

DATUM : 22-06-1994
STARTTIJD : 05 u 49
EINDTIJD : 11 u 42

AFSTAND TOT BODEM: 200 CM

RIJKSWATERSTAAT
DIRECTIE ZEELAND
MEETDIENST

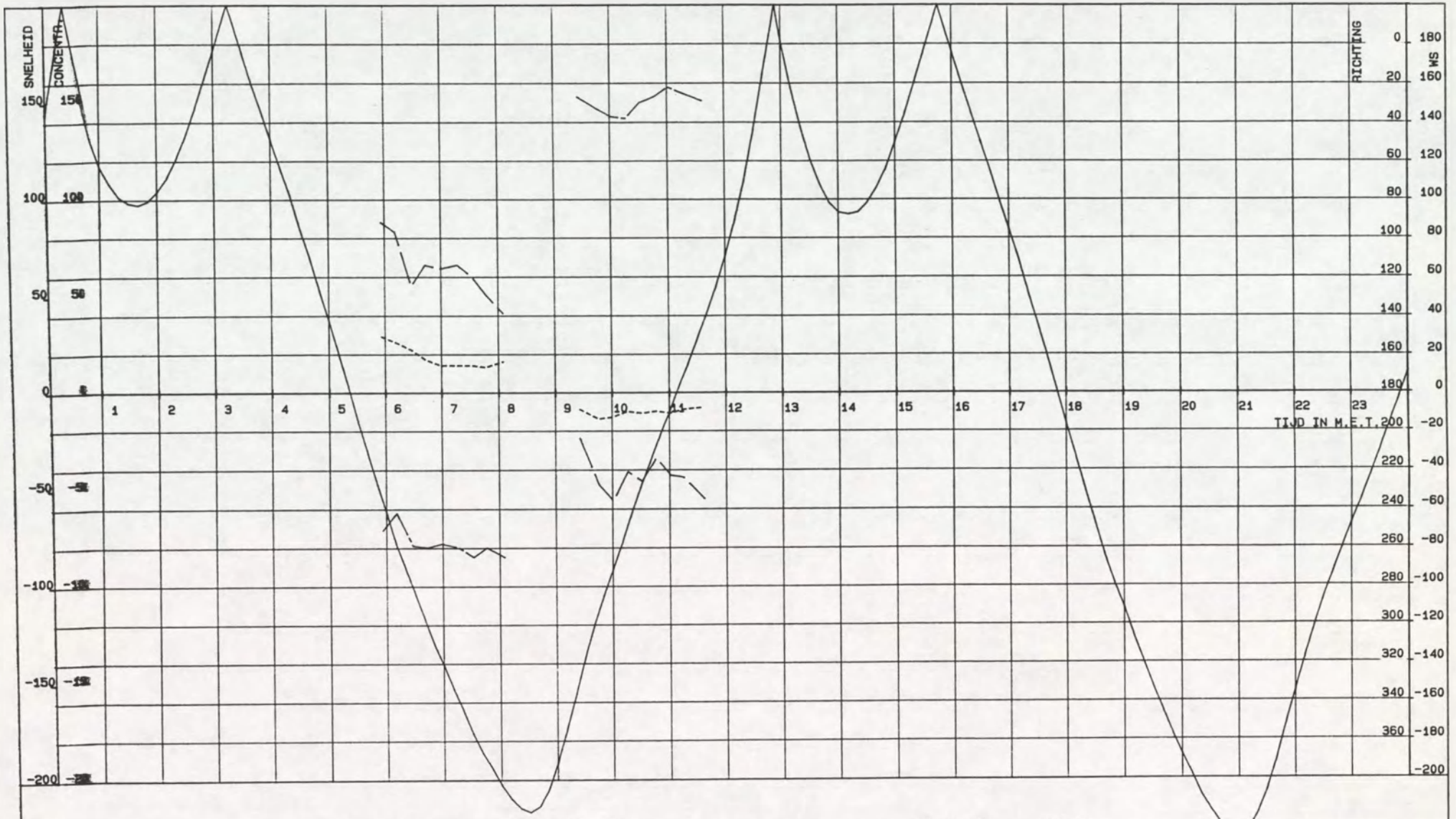

VAARWIG : STEENVLIET
KASTE. : 102.3.5-04
VISE. : 102.3.3-02

POSITIE.X. : 70461
POSITIE.Y. : 378993

CYCLUSTIJD : 120
MIDD.TIJD : 120

DATUM : 22-06-1994
STARTTIJD : 05 u 49
EINDTIJD : 11 u 42

AFSTAND TOT BODEM: 400 CM

RIJKSWATERSTAAT
DIRECTIE ZEELAND
MEETDIENST

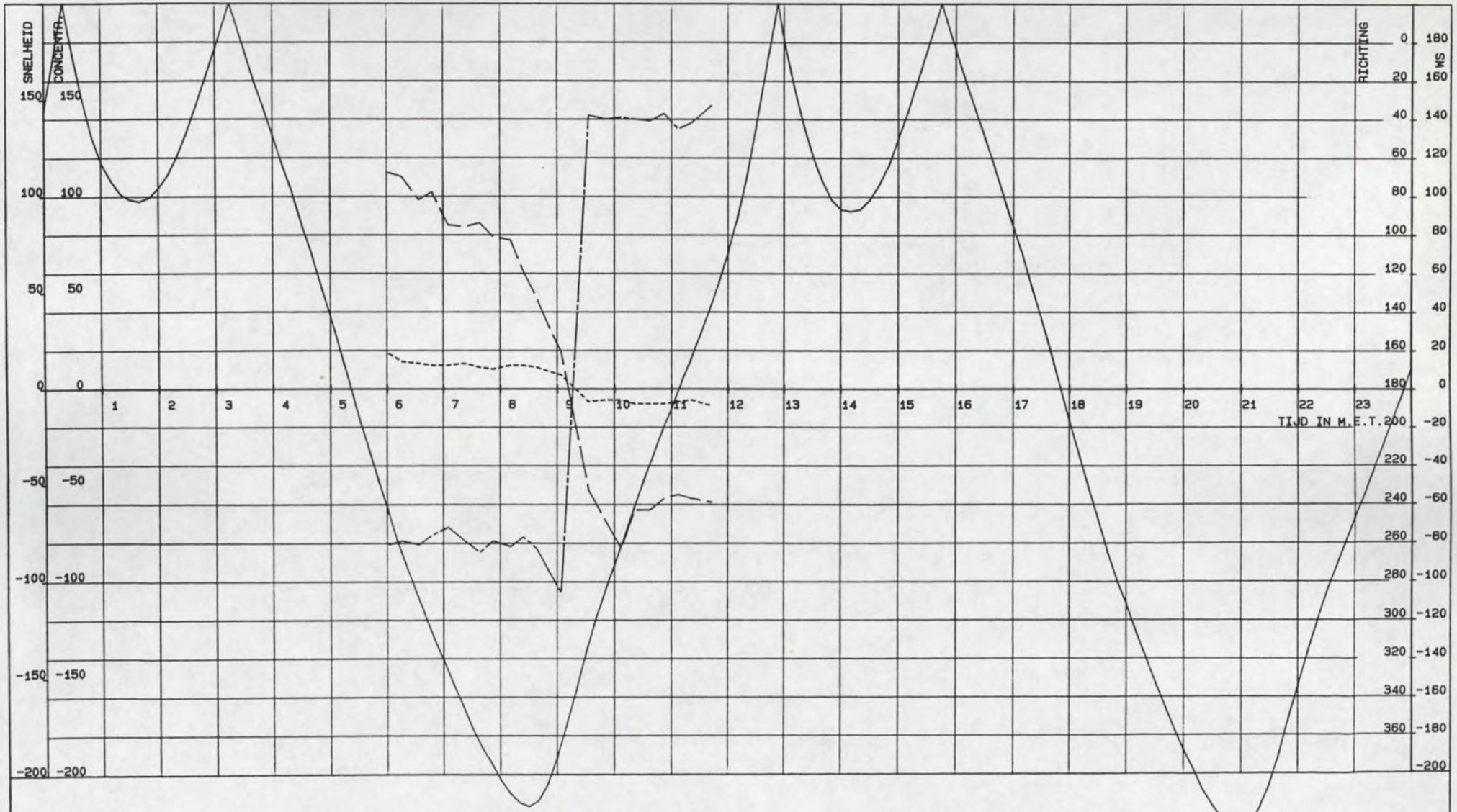

NAUW VAN BATH RAAI 2 MP 1

_____ GETIJLIJN BATH .cm. — — — . SNELHEID.cm/s. ---------- CONCENTRATIE.mg/l. _____ _ _ RICHTING.deg.

VAARTUIG : STEENVLIET
KASTNR. : 102.3.5-04
VISNR. : 102.3.3-02

POSITIE.X. : 70461
POSITIE.Y. : 378993

CYCLUSTIJD : 120
MIDD.TIJD : 120

DATUM : 22-06-1994
STARTTIJD : 05 u 49
EINDTIJD : 11 u 42

AFSTAND TOT OPP. : 200 CM

RIJKSWATERSTAAT
DIRECTIE ZEELAND
MEETDIENST

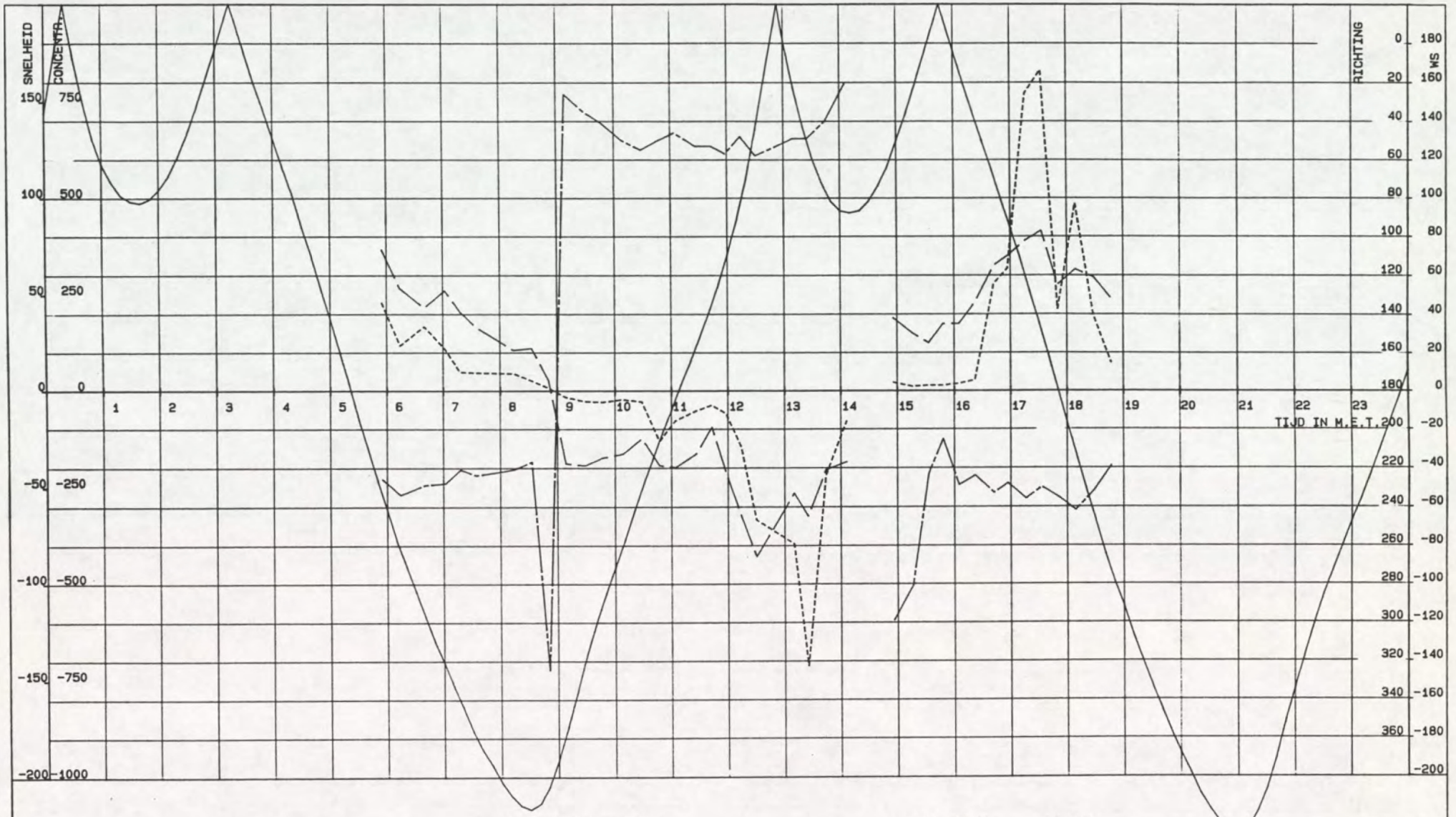

NAUW VAN BATH RAAI 2 MP 3

_____ GETIJLIJN BATH .cm. — — — . SNELHEID.cm/s. ---------- CONCENTRATIE.mg/l. _____ . _____ RICHTING.deg.

VAARTUIG : LODYCKE
KASTNR. : 102.3.5-06
VISNR. : 102.3.3-07

POSITIE.X. : 70661
POSITIE.Y. : 378631

CYCLUSTIJD : 120
MIDD.TIJD : 120

DATUM : 22-06-1994
STARTTIJD : 05 u 55
EINDTIJD : 18 u 58

AFSTAND TOT BODEM: 50 CM

RIJKSWATERSTAAT
DIRECTIE ZEELAND
MEETDIENST

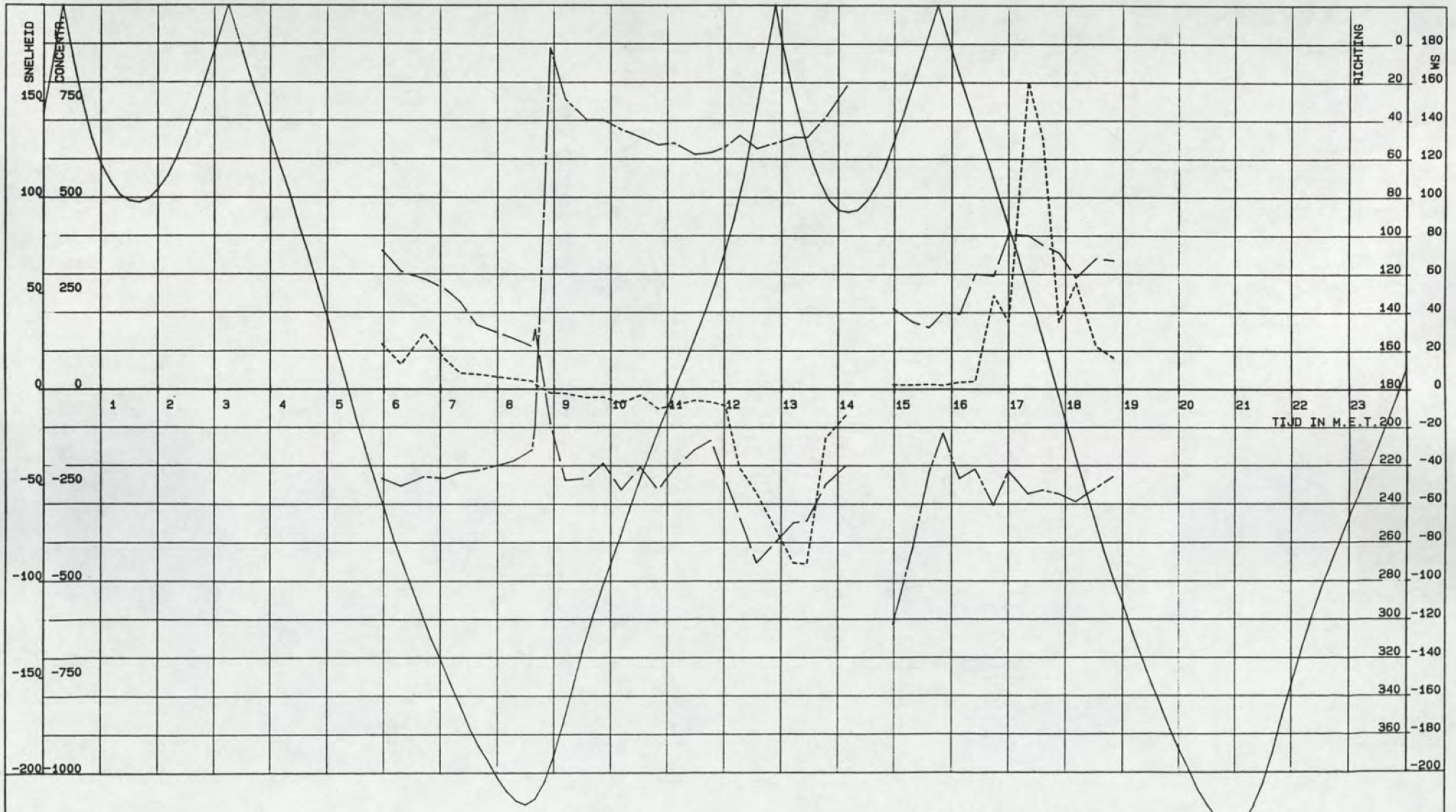

NAUW VAN BATH RAAI 2 MP 3

GETIJLIJN BATH .cm. . SNELHEID.cm/s. . CONCENTRATIE.mg/l. RICHTING.deg.

VAARTUIG : LODYCKE
KASTNR. : 102.3.5-06
VISNR. : 102.3.3-07

POSITIE.X. : 70661
POSITIE.Y. : 378631

CYCLUSTIJD : 120
MIDD.TIJD : 120

DATUM : 22-06-1994
STARTTIJD : 05 u 55
EINDTIJD : 18 u 58

AFSTAND TOT BODEM: 100 CM

RIJKSWATERSTAAT
DIRECTIE ZEELAND
MEETDIENST

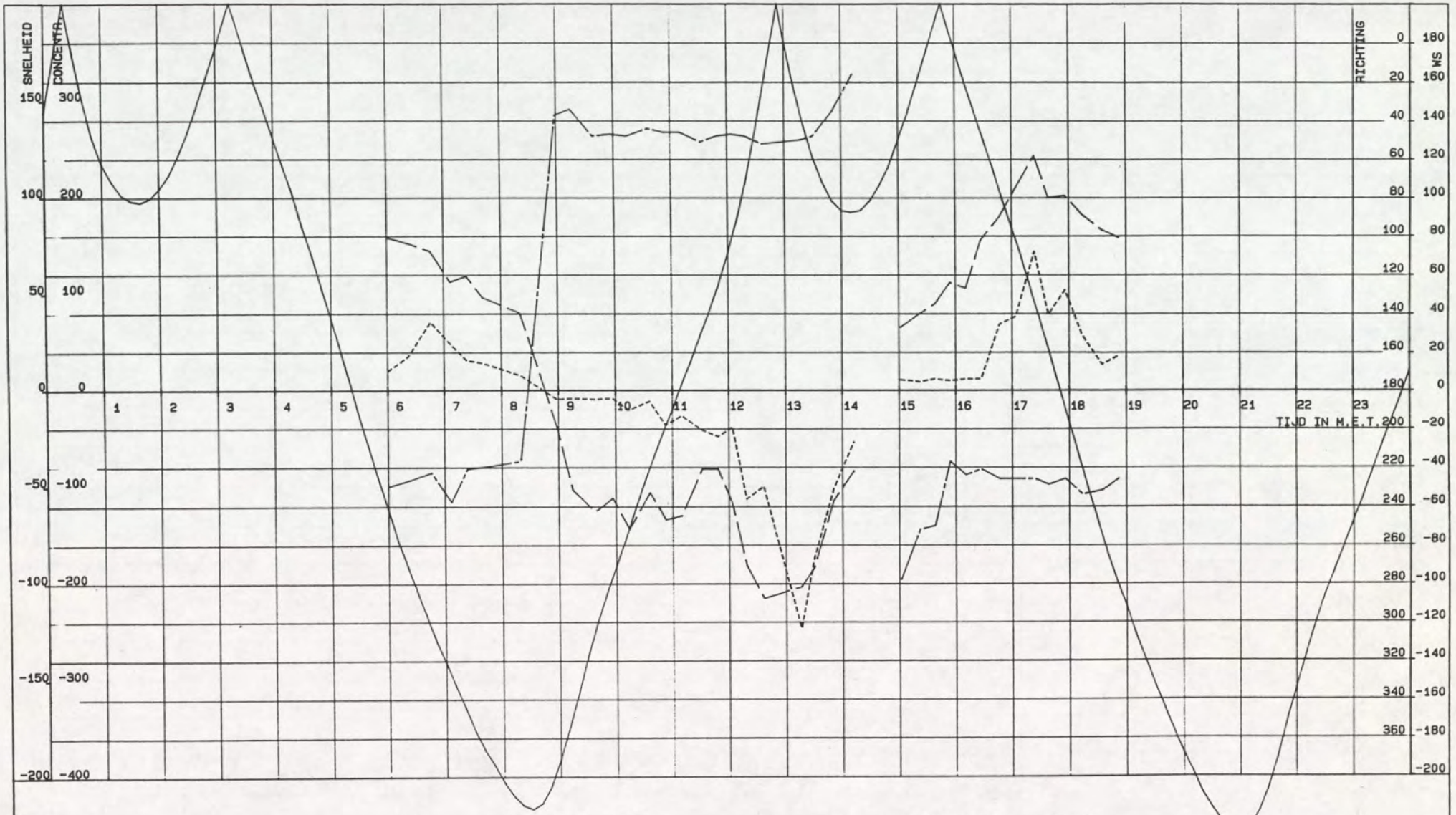

NAUW VAN BATH RAAI 2 MP 3

GETIJLIJN BATH .cm. . SNELHEID.cm/s. CONCENTRATIE.mg/l. RICHTING.deg.

VAARTUIG : LODYCKE
KASTNR. : 102.3.5-06
VISNR. : 102.3.3-07

POSITIE.X. : 70661
POSITIE.Y. : 378631

CYCLUSTIJD : 120
MIDD.TIJD : 120

DATUM : 22-06-1994
STARTTIJD : 05 u 55
EINDTIJD : 18 u 58

AFSTAND TOT BODEM: 300 CM

RIJKSWATERSTAAT
DIRECTIE ZEELAND
MEETDIENST



NAUW VAN BATH RAAI 2 MP 3

_____ GETIJLIJN BATH .cm. — — — . SNELHEID.cm/s. ---------- CONCENTRATIE.mg/l. _____ _ _ RICHTING.deg.

VAARTUIG : LODYCKE
KASTNR. : 102.3.5-06
VISNR. : 102.3.3-07

POSITIE.X. : 70661
POSITIE.Y. : 378631

CYCLUSTIJD : 120
MIDD.TIJD : 120

DATUM : 22-06-1994
STARTTIJD : 05 u 55
EINDTIJD : 18 u 58

AFSTAND TOT OPP. : 800 CM

RIJKSWATERSTAAT
DIRECTIE ZEELAND
MEETDIENST

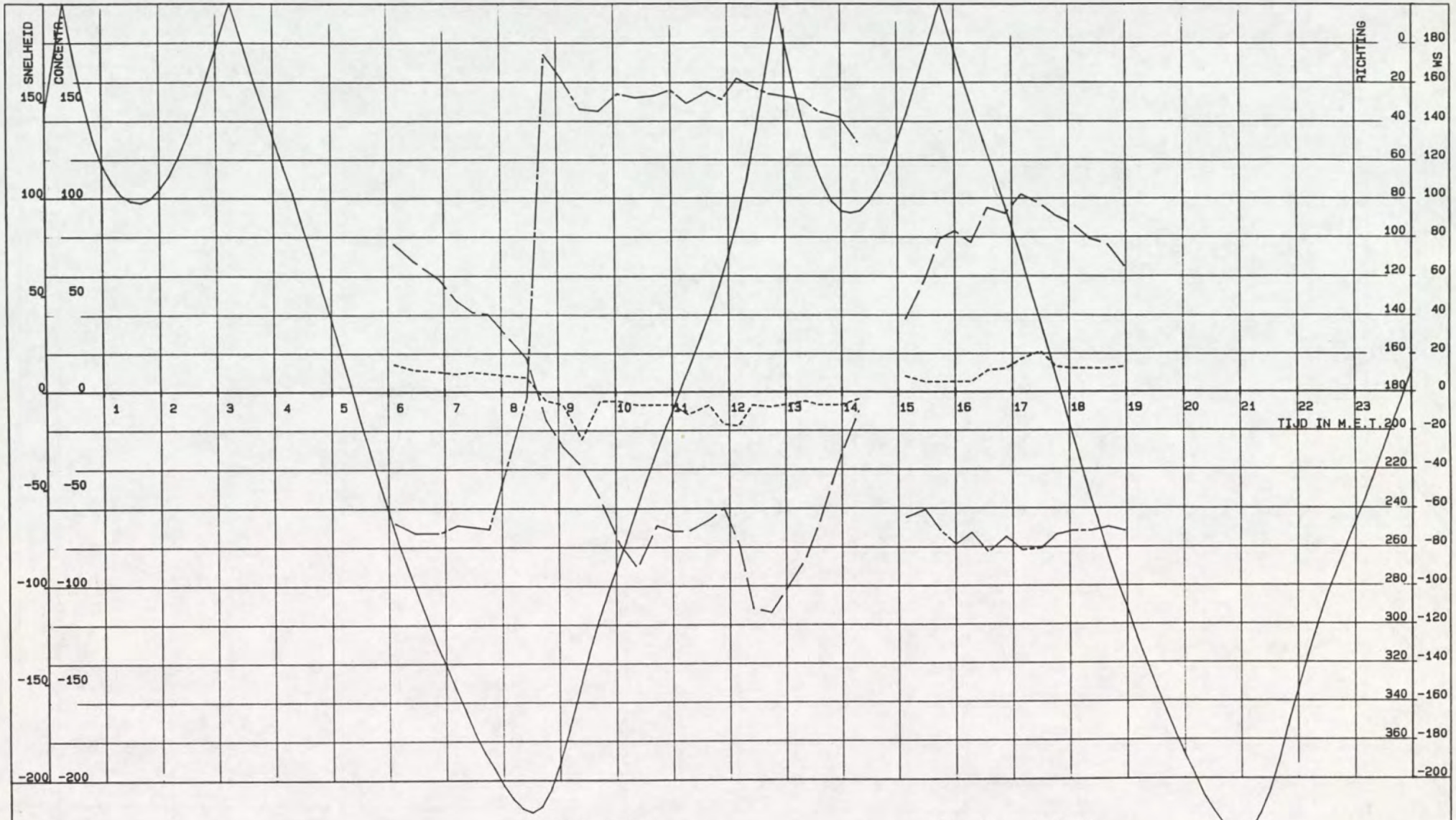

VAARTUIG : LODYCKE
KASTNR. : 102.3.5-06
VISNR. : 102.3.3-07

POSITIE.X. : 70661
POSITIE.Y. : 378631

CYCLUSTIJD : 120
MIDD.TIJD : 120

DATUM : 22-06-1994
STARTTIJD : 05 u 55
EINDTIJD : 18 u 58

AFSTAND TOT OPP. : 200 CM

RIJKSWATERSTAAT
DIRECTIE ZEELAND
MEETDIENST

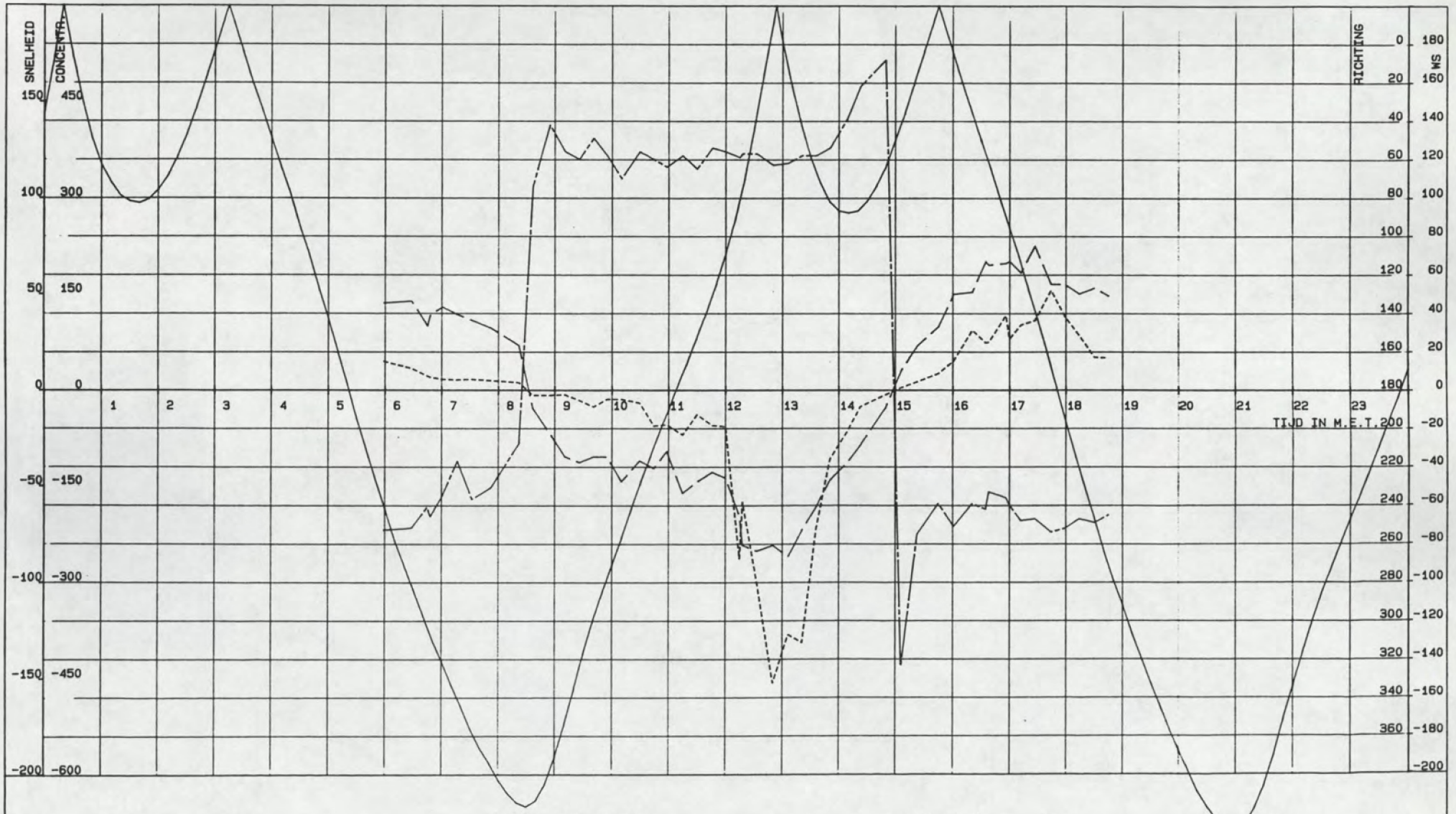

NAUW VAN BATH RAAI 2 MP 4

GETIJLIJN BATH .cm. . SNELHEID.cm/s. CONCENTRATIE.mg/l. RICHTING.deg.

VAARTUIG : PLUIMPOT
KASTNR. : 102.3.5-05
VISNR. : 102.3.3-10

POSITIE.X. : 70757
POSITIE.Y. : 378457

CYCLUSTIJD : 120
MIDD.TIJD : 120

DATUM : 22-06-1994
STARTTIJD : 05 u 59
EINDTIJD : 18 u 58

AFSTAND TOT BODEM: 50 CM

RIJKSWATERSTAAT
DIRECTIE ZEELAND
MEETDIENST

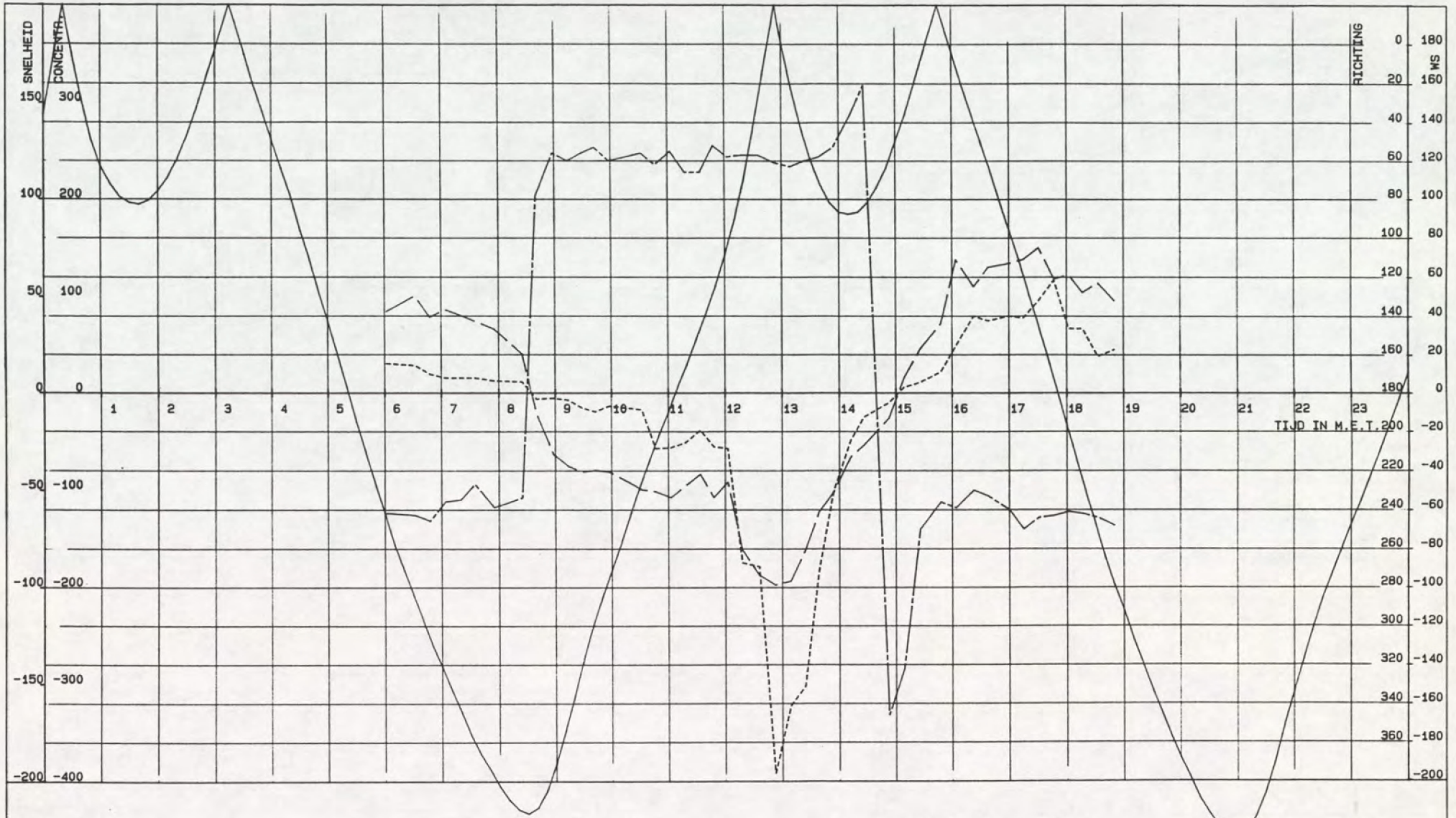

NAUW VAN BATH RAAI 2 MP 4

GETIJLIJN BATH .cm. . SNELHEID.cm/s. CONCENTRATIE.mg/l. RICHTING.deg.

VAARTUIG : PLUIMPOT
KASTNR. : 102.3.5-05
VISNR. : 102.3.3-10

POSITIE.X. : 70757
POSITIE.Y. : 378457

CYCLUSTIJD : 120
MIDD.TIJD : 120

DATUM : 22-06-1994
STARTTIJD : 05 u 59
EINDTIJD : 18 u 58

AFSTAND TOT BODEM: 100 CM

RIJKSWATERSTAAT
DIRECTIE ZEELAND
MEETDIENST



NAUW VAN BATH RAAI 2 MP 4

_____ GETIJLIJN BATH .cm. — — — . SNELHEID.cm/s. ---------- CONCENTRATIE.mg/l. _____ . _____ RICHTING.deg.

VAARTUIG : PLUIMPOT
KASTNR. : 102.3.5-05
VISNR. : 102.3.3-10

POSITIE.X. : 70757
POSITIE.Y. : 378457

CYCLUSTIJD : 120
MIDD.TIJD : 120

DATUM : 22-06-1994
STARTTIJD : 05 u 59
EINDTIJD : 18 u 58

AFSTAND TOT BODEM: 300 CM

RIJKSWATERSTAAT
DIRECTIE ZEELAND
MEETDIENST

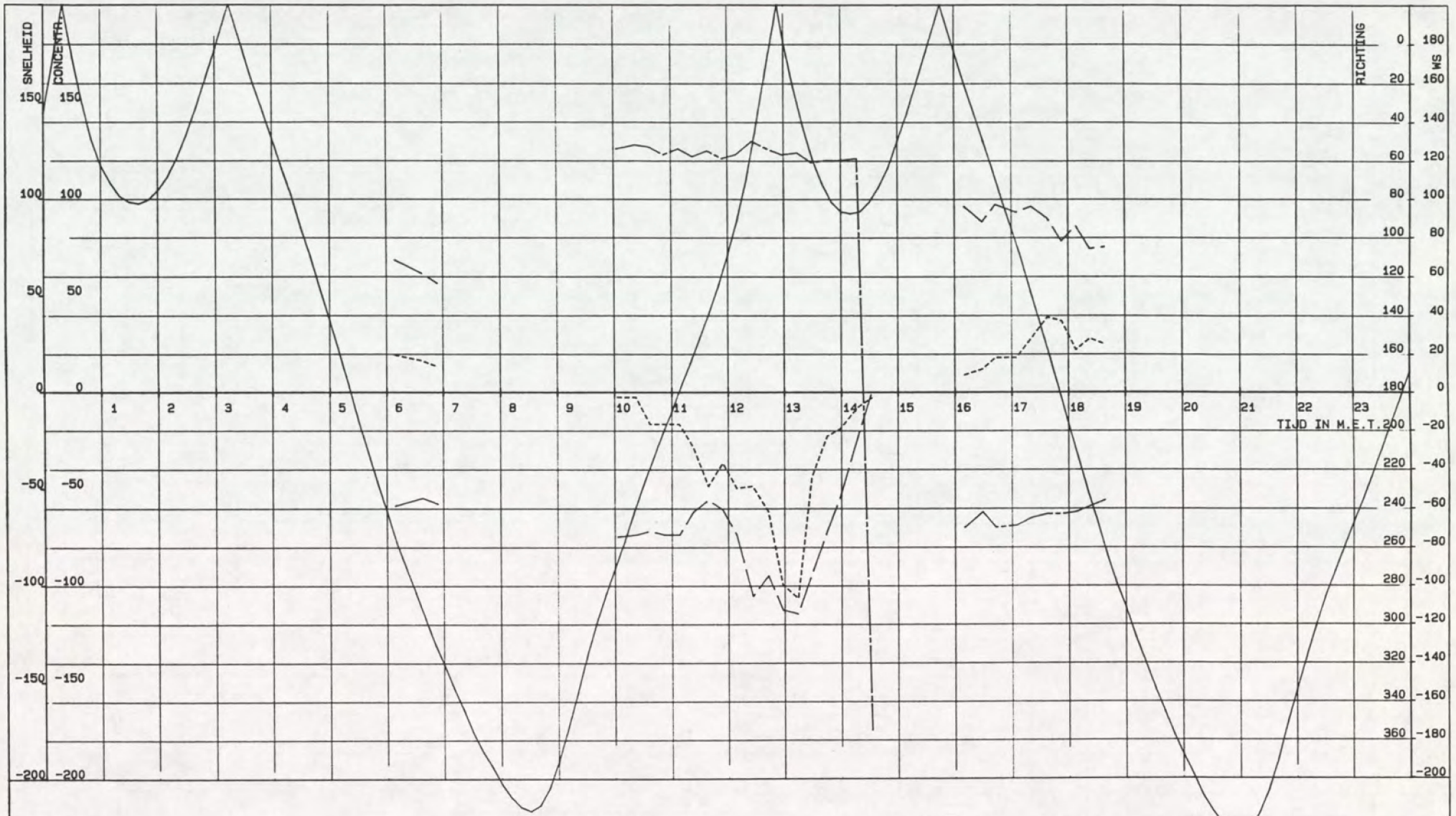

NAUW VAN BATH RAAI 2 MP 4

_____ GETIJLIJN BATH .cm. _ _ _ _ . SNELHEID.cm/s. ---------- CONCENTRATIE.mg/l. _____ _ _ RICHTING.deg.

VAARTUIG : PLUIMPOT
KASTNR. : 102.3.5-05
VISNR. : 102.3.3-10

POSITIE.X. : 70757
POSITIE.Y. : 378457

CYCLUSTIJD : 120
MIDD.TIJD : 120

DATUM : 22-06-1994
STARTTIJD : 05 u 59
EINDTIJD : 18 u 58

AFSTAND TOT OPP. : 400 CM

RIJKSWATERSTAAT
DIRECTIE ZEELAND
MEETDIENST

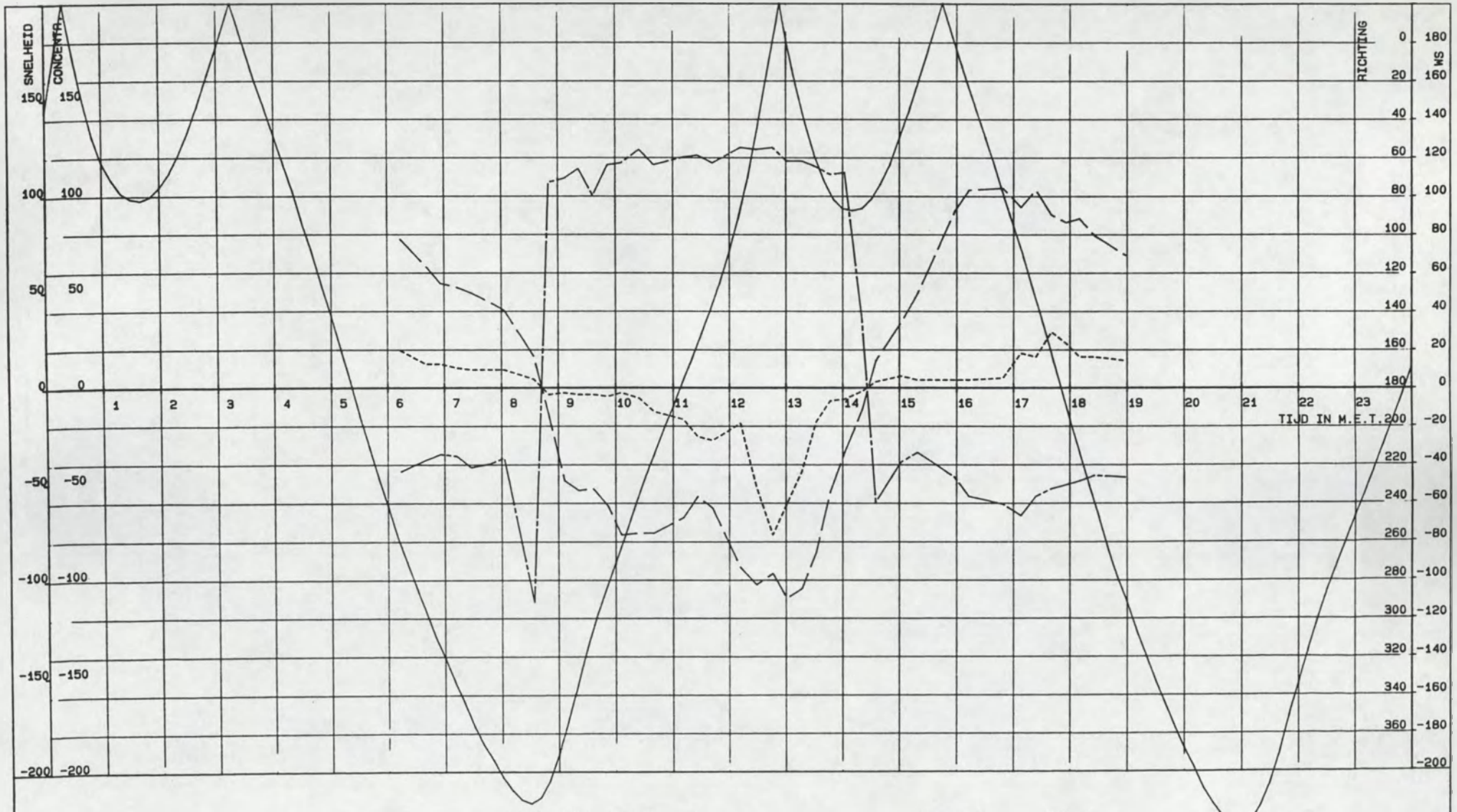

NAUW VAN BATH RAAI 2 MP 4

_____ GETIJLIJN BATH .cm. — — . SNELHEID.cm/s. ---------- CONCENTRATIE.mg/l. _____ RICHTING.deg.

VAARTUIG : PLUIMPOT
KASTNR. : 102.3.5-05
VISNR. : 102.3.3-10

POSITIE.X. : 70757
POSITIE.Y. : 378457

CYCLUSTIJD : 120
MIDD.TIJD : 120

DATUM : 22-06-1994
STARTTIJD : 05 u 59
EINDTIJD : 18 u 58

AFSTAND TOT OPP. : 200 CM

RIJKSWATERSTAAT
DIRECTIE ZEELAND
MEETDIENST

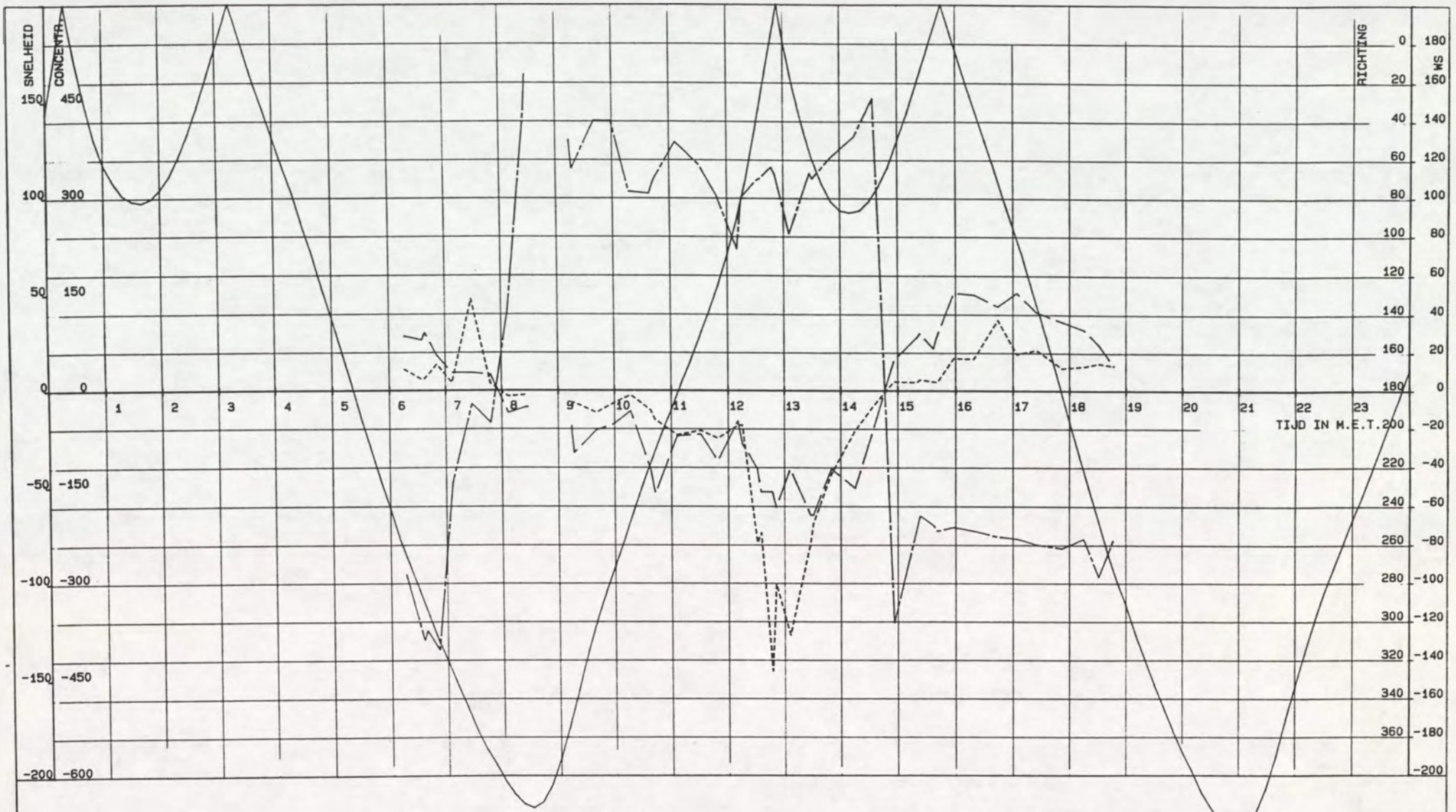

NAUW VAN BATH RAAI 2 MP 5

_____ GETIJLIJN BATH .cm. — — — . SNELHEID.cm/s. ---------- . CONCENTRATIE.mg/l. _____ . _____ RICHTING.deg.

VAARTUIG : WIJTVLIET
KASTNR. : 102.3.5-07
VISNR. : 102.3.3-04

POSITIE.X. : 70848
POSITIE.Y. : 378282

CYCLUSTIJD : 120
MIDD.TIJD : 120

DATUM : 22-06-1994
STARTTIJD : 06 u 16
EINDTIJD : 19 u 00

AFSTAND TOT BODEM: 50 CM

RIJKSWATERSTAAT
DIRECTIE ZEELAND
MEETDIENST

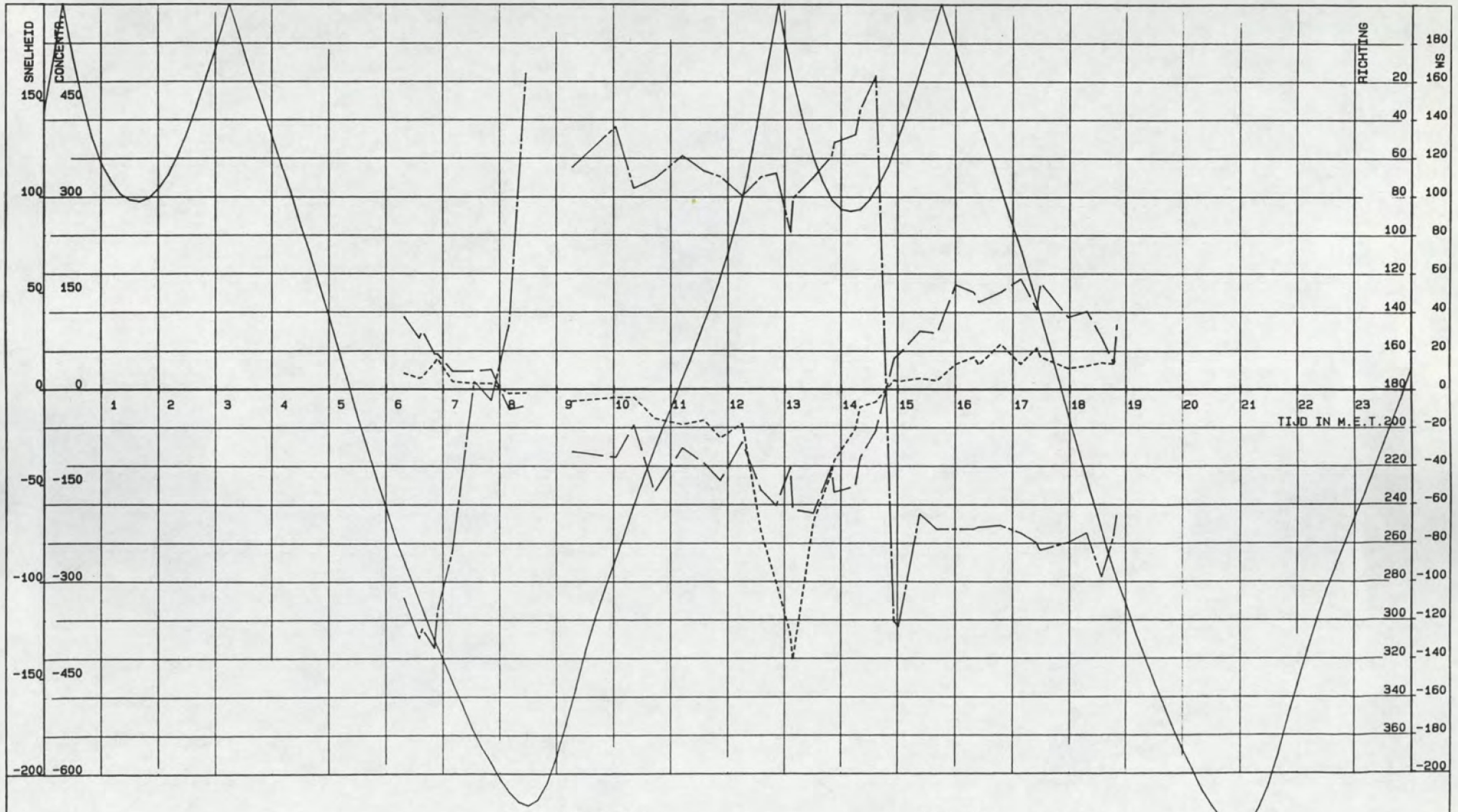

NAUW VAN BATH RAAI 2 MP 5

_____ GETIJLIJN BATH .cm. ____ ____ . SNELHEID.cm/s. ---------- . CONCENTRATIE.mg/l.

VAARTUIG : WIJTVLIET
KASTNR. : 102.3.5-07
VISNR. : 102.3.3-04

POSITIE.X. : 70848
POSITIE.Y. : 378282

CYCLUSTIJD : 120
MIDD.TIJD : 120

DATUM : 22-06-1994
STARTTIJD : 06 u 16
EINDTIJD : 19 u 00

AFSTAND TOT BODEM: 100 CM

RIJKSWATERSTAAT
DIRECTIE ZEELAND
MEETDIENST

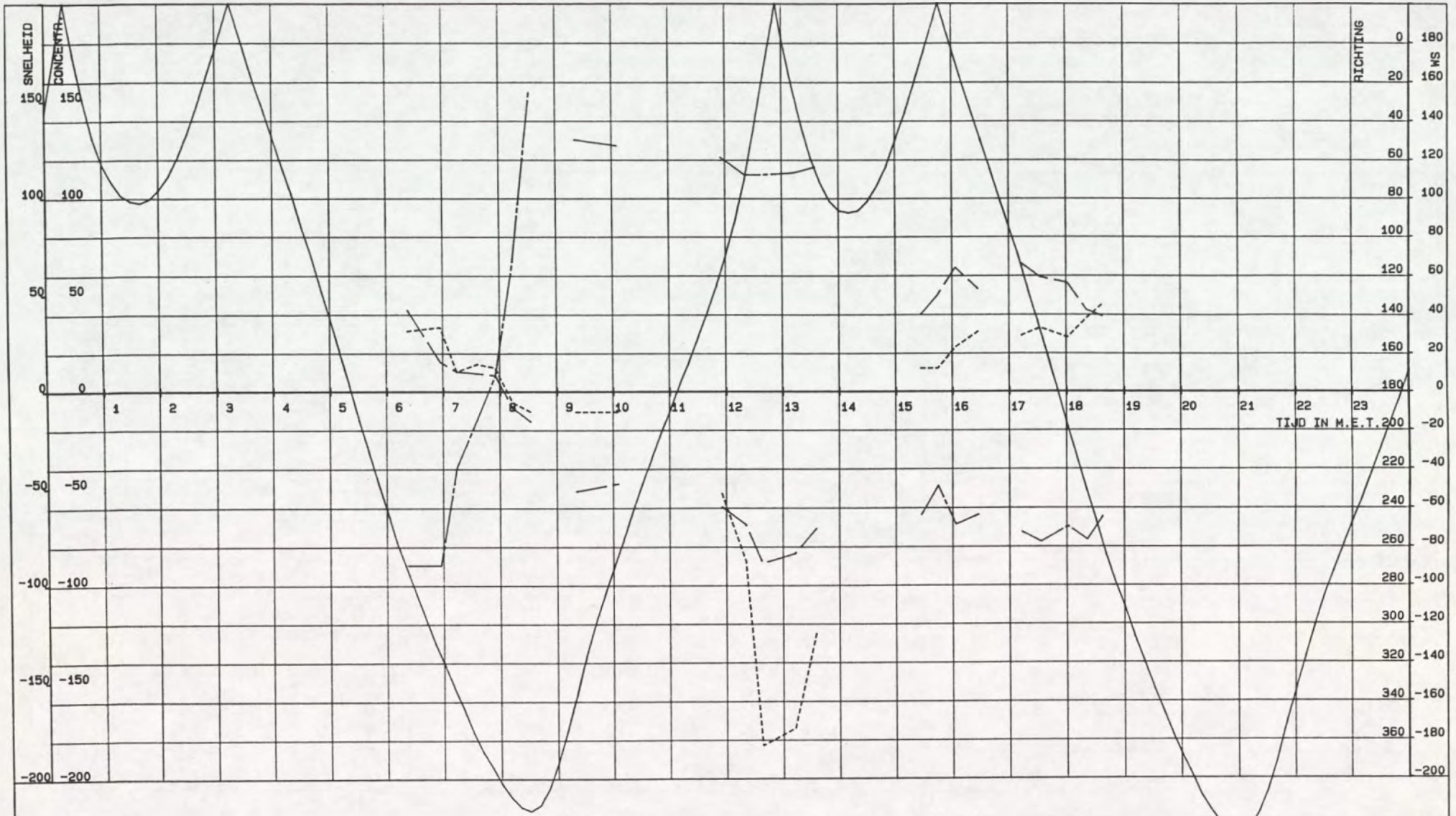

NAUW VAN BATH RAAI 2 MP 5

_____ GETIJLIJN BATH .cm. — — — . SNELHEID.cm/s. ---------- CONCENTRATIE.mg/1. _____ _ _ RICHTING.deg.

VAARTUIG : WIJTVLIET
KASTNR. : 102.3.5-07
VISNR. : 102.3.3-04

POSITIE.X. : 70848
POSITIE.Y. : 378282

CYCLUSTIJD : 120
MIDD.TIJD : 120

DATUM : 22-06-1994
STARTTIJD : 06 u 16
EINDTIJD : 19 u 00

AFSTAND TOT BODEM: 300 CM

RIJKSWATERSTAAT
DIRECTIE ZEELAND
MEETDIENST

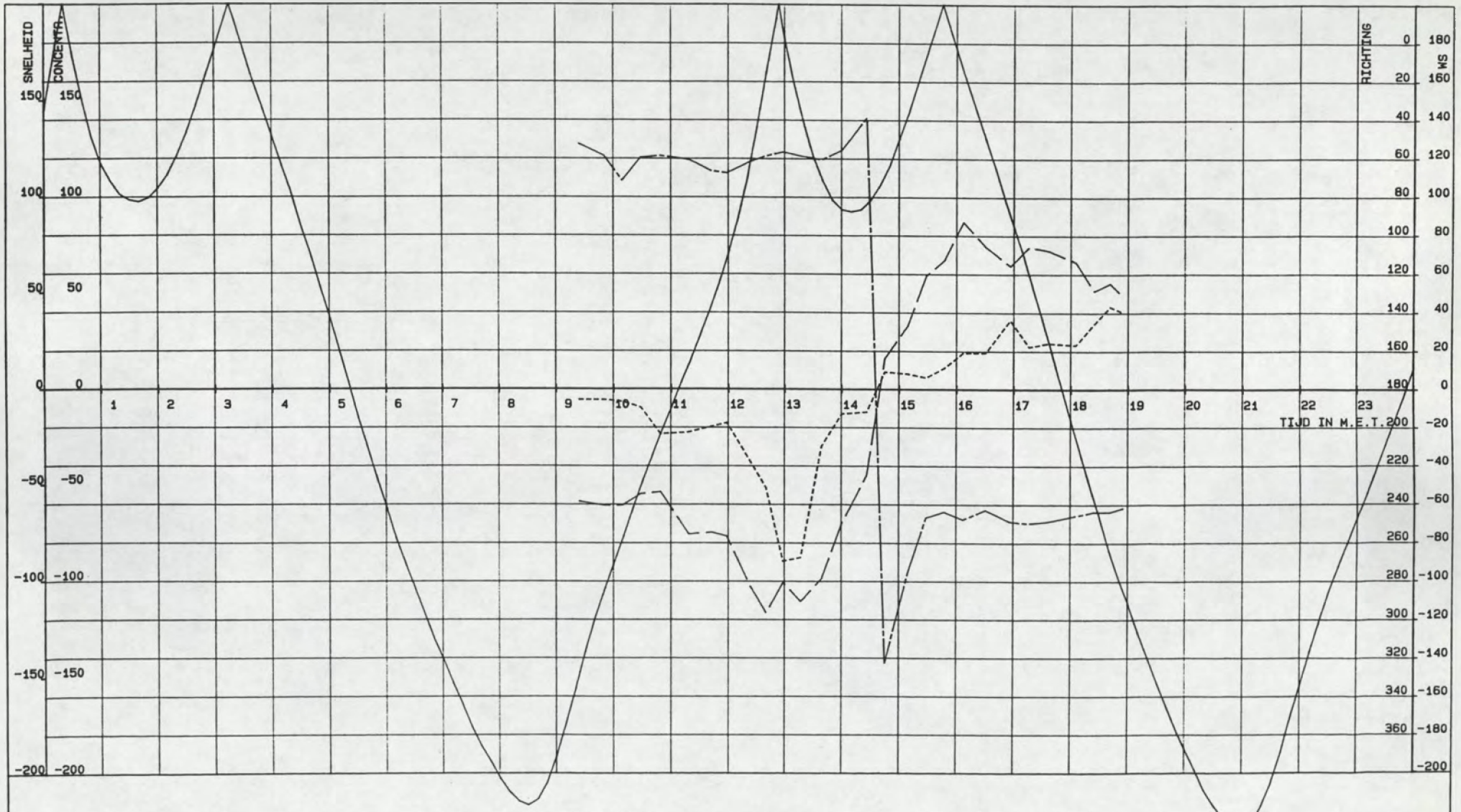

NAUW VAN BATH RAAI 2 MP 5

GETIJLIJN BATH .cm. . SNELHEID.cm/s. CONCENTRATIE.mg/l. RICHTING.deg.

VAARTUIG : WIJTVLIET
KASTNR. : 102.3.5-07
VISNR. : 102.3.3-04

POSITIE.X. : 70848
POSITIE.Y. : 378282

CYCLUSTIJD : 120
MIDD.TIJD : 120

DATUM : 22-06-1994
STARTTIJD : 06 u 16
EINDTIJD : 19 u 00

AFSTAND TOT OPP. : 800 CM

RIJKSWATERSTAAT
DIRECTIE ZEELAND
MEETDIENST

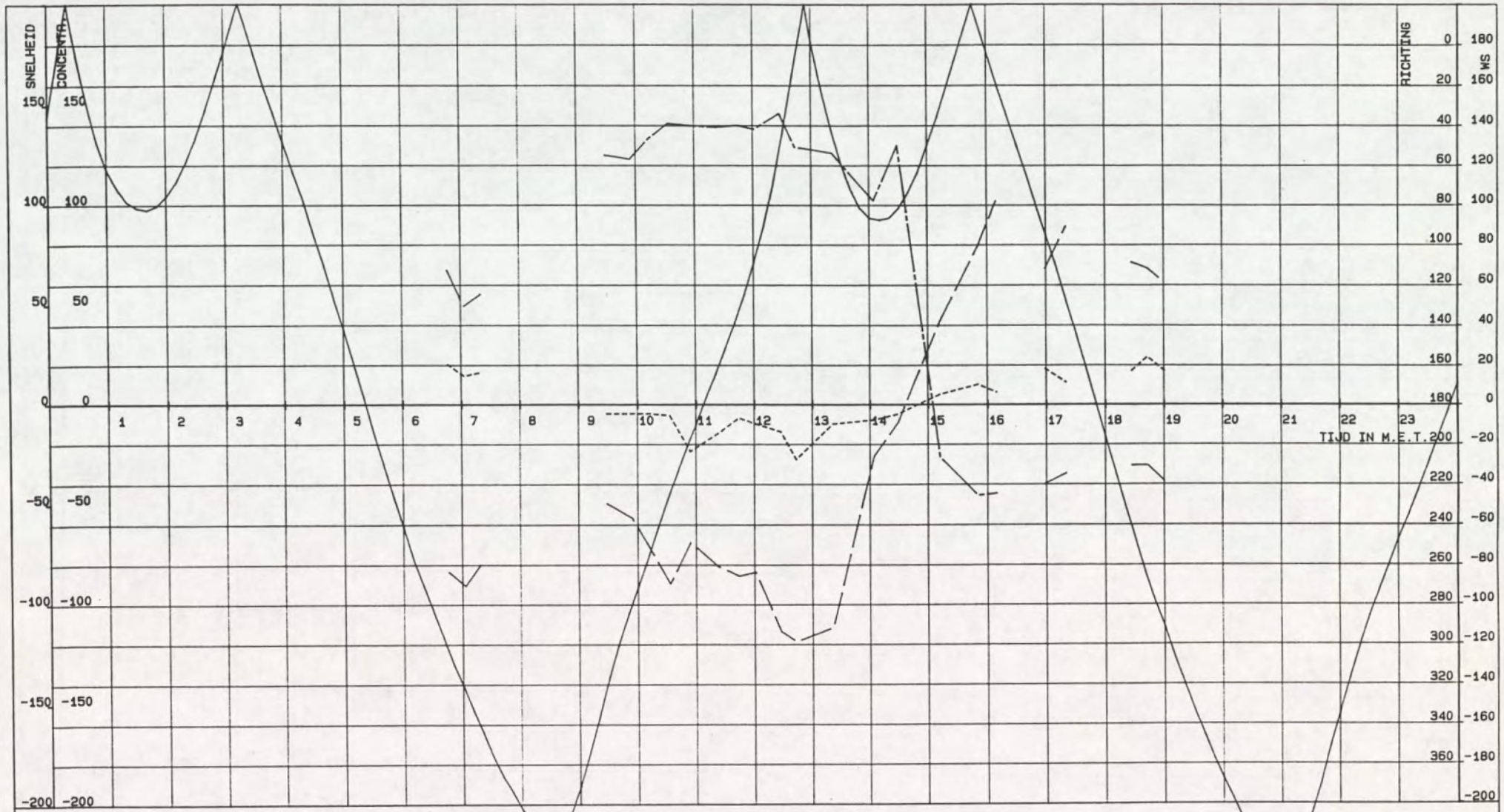

NAUW VAN BATH RAAI 2 MP 5

GETIJLIJN BATH .cm. . SNELHEID.cm/s. . CONCENTRATIE.mg/l. RICHTING.deg.

VAARTUIG : WIJTVLIET
KASTNR. : 102.3.5-07
VISNR. : 102.3.3-04

POSITIE.X. : 70848
POSITIE.Y. : 378282

CYCLUSTIJD : 120
MIDD.TIJD : 120

DATUM : 22-06-1994
STARTTIJD : 06 u 16
EINDTIJD : 19 u 00

AFSTAND TOT OPP. : 200 CM

RIJKSWATERSTAAT
DIRECTIE ZEELAND
MEETDIENST

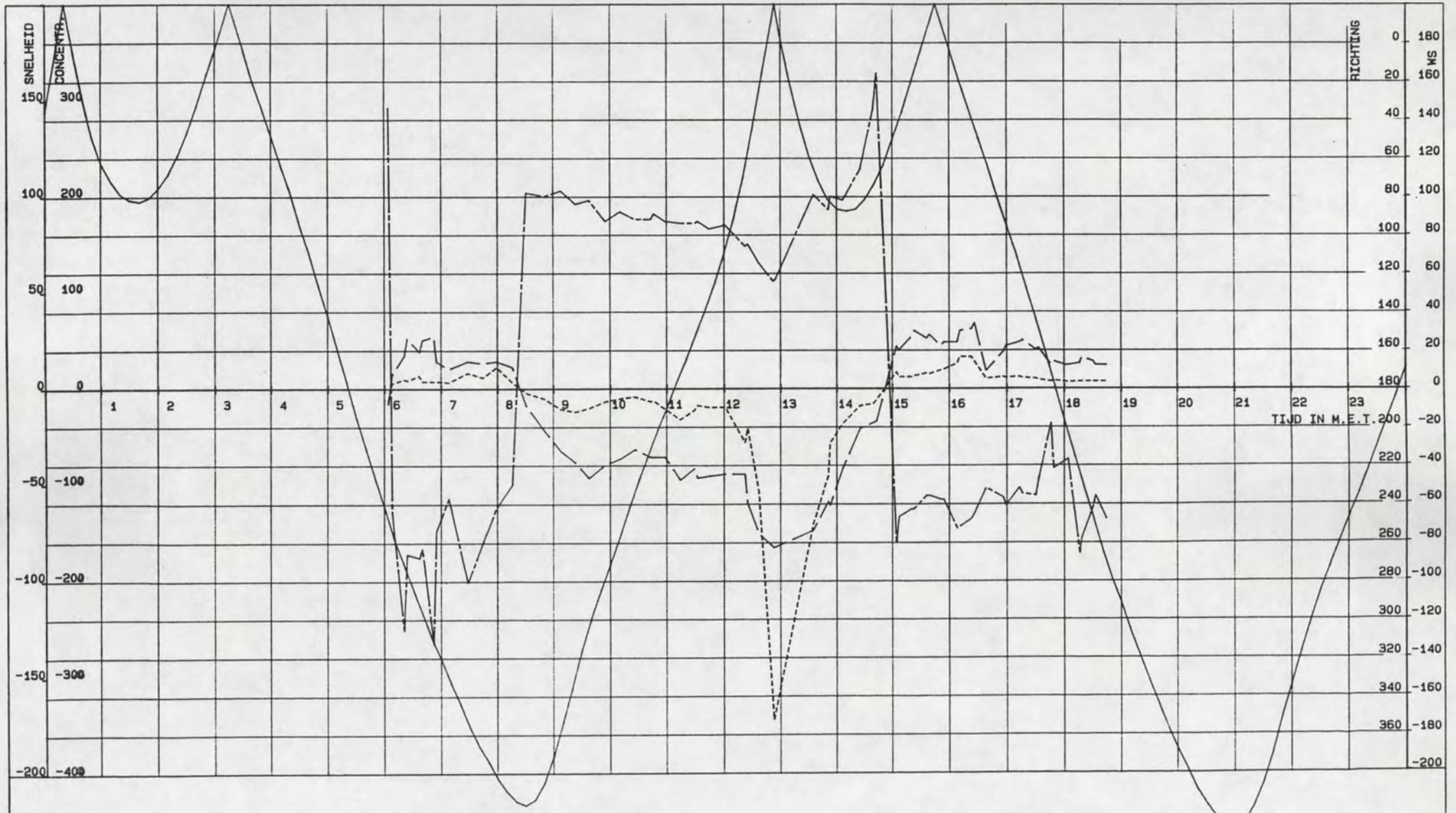

NAUW VAN BATH RAAI 2 MP 6

_____ GETIJLIJN BATH .cm. — — — . SNELHEID.cm/s. ---------- CONCENTRATIE.mg/l. _____ _ _ RICHTING.deg.

VAARTUIG : HOUTVLIET
KASTNR. : 102.3.5-02
VISNR. : 102.3.3-11

POSITIE.X. : 70990
POSITIE.Y. : 378036

CYCLUSTIJD : 120
MIDD.TIJD : 120

DATUM : 22-06-1994
STARTTIJD : 06 u 04
EINDTIJD : 18 u 55

AFSTAND TOT BODEM: 50 CM

RIJKSWATERSTAAT
DIRECTIE ZEELAND
MEETDIENST

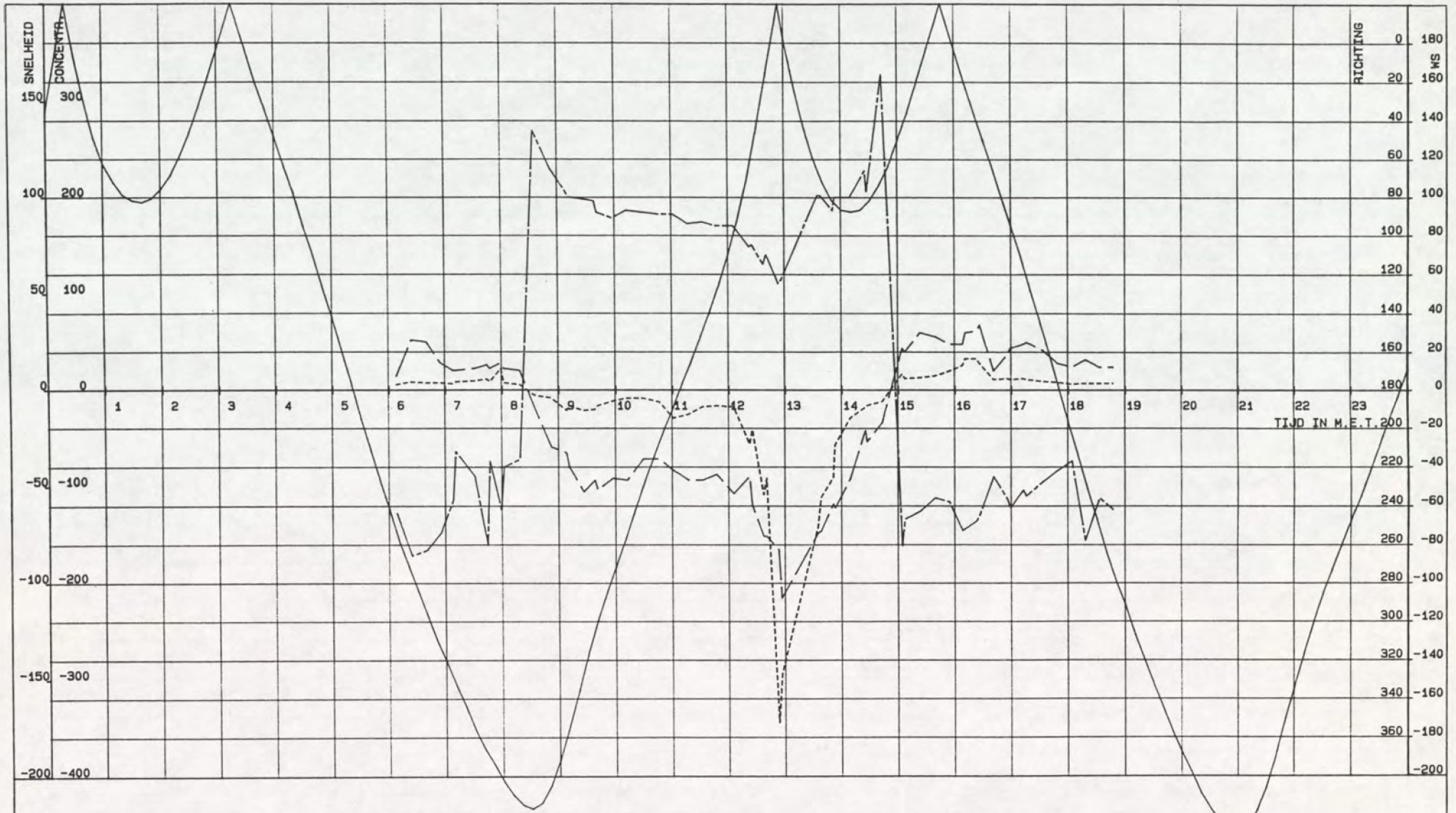

NAUW VAN BATH RAAI 2 MP 6

_____ GETIJLIJN BATH .cm. — — — . SNELHEID.cm/s. ---------- CONCENTRATIE.mg/l. _____ RICHTING.deg.

VAARTUIG : HOUTVLIET
KASTNR. : 102.3.5-02
VISNR. : 102.3.3-11

POSITIE.X. : 70990
POSITIE.Y. : 378036

CYCLUSTIJD : 120
MIDD.TIJD : 120

DATUM : 22-06-1994
STARTTIJD : 06 u 04
EINDTIJD : 18 u 55

AFSTAND TOT BODEM: 100 CM

RIJKSWATERSTAAT
DIRECTIE ZEELAND
MEETDIENST

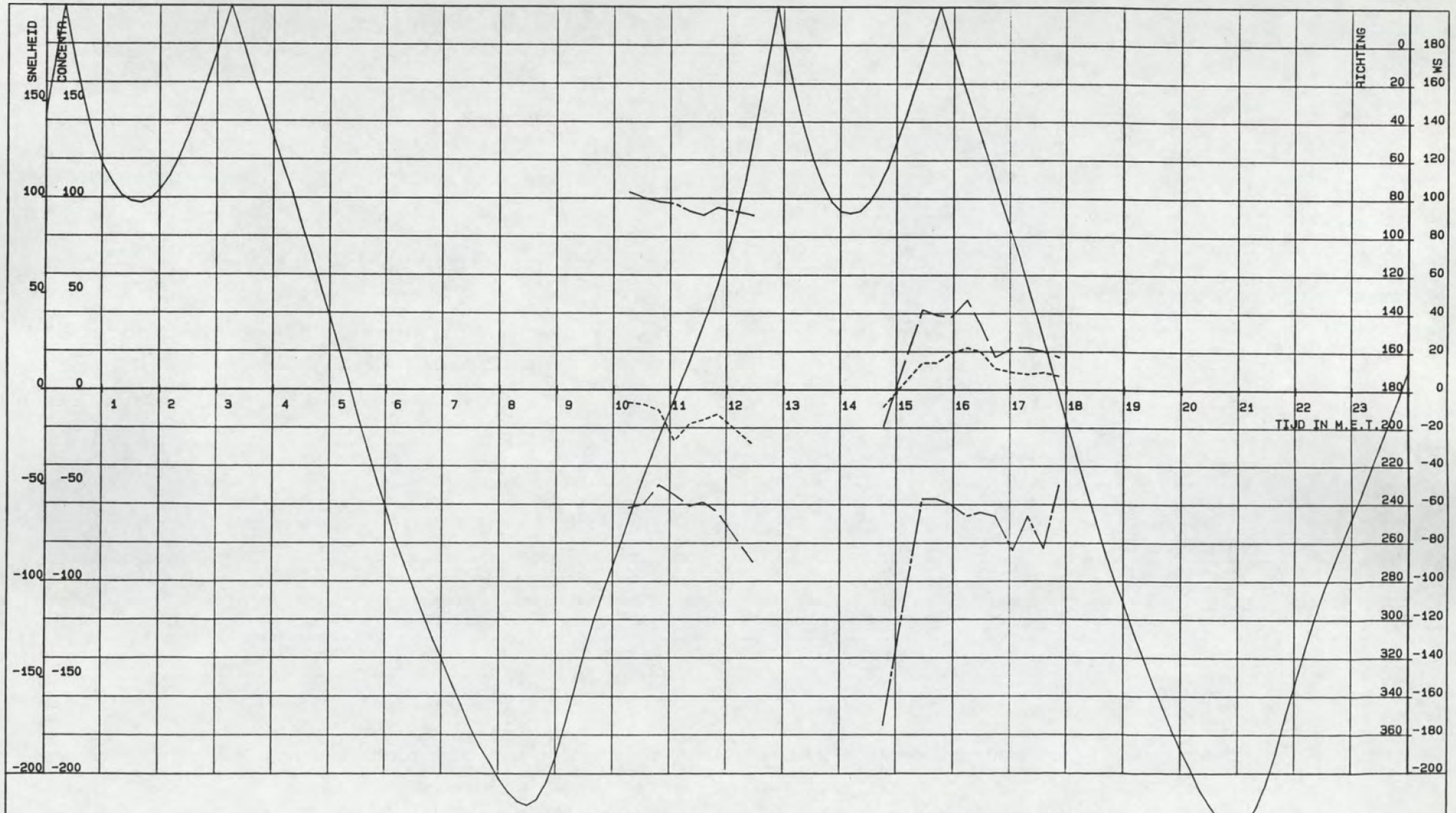

NAUW VAN BATH RAAI 2 MP 6

_____ GETIJLIJN BATH .cm. ____ ____ . SNELHEID.cm/s. ---------- CONCENTRATIE.mg/l. _____ _____ RICHTING.deg.

VAARTUIG : HOUTVLIET
KASTNR. : 102.3.5-02
VISNR. : 102.3.3-11

POSITIE.X. : 70990
POSITIE.Y. : 378036

CYCLUSTIJD : 120
MIDD.TIJD : 120

DATUM : 22-06-1994
STARTTIJD : 06 u 04
EINDTIJD : 18 u 55

AFSTAND TOT BODEM: 300 CM

RIJKSWATERSTAAT
DIRECTIE ZEELAND
MEETDIENST

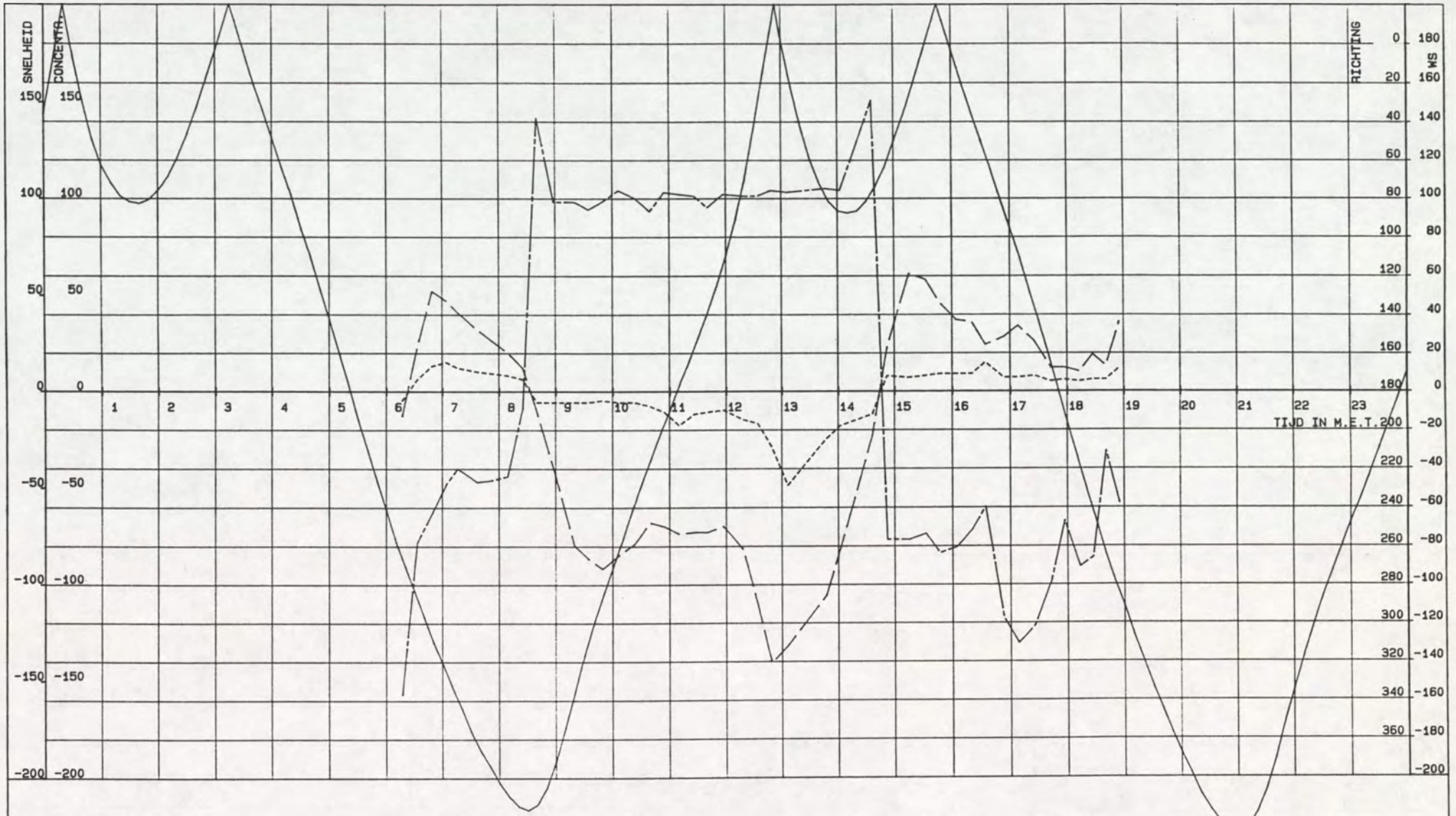

VAARTUIG : HOUTVLIET
KASTNR. : 102.3.5-02
VISNR. : 102.3.3-11

POSITIE.X. : 70990
POSITIE.Y. : 378036

CYCLUSTIJD : 120
MIDD.TIJD : 120

DATUM : 22-06-1994
STARTTIJD : 06 u 04
EINDTIJD : 18 u 55

AFSTAND TOT OPP. : 200 CM

RIJKSWATERSTAAT
DIRECTIE ZEELAND
MEETDIENST

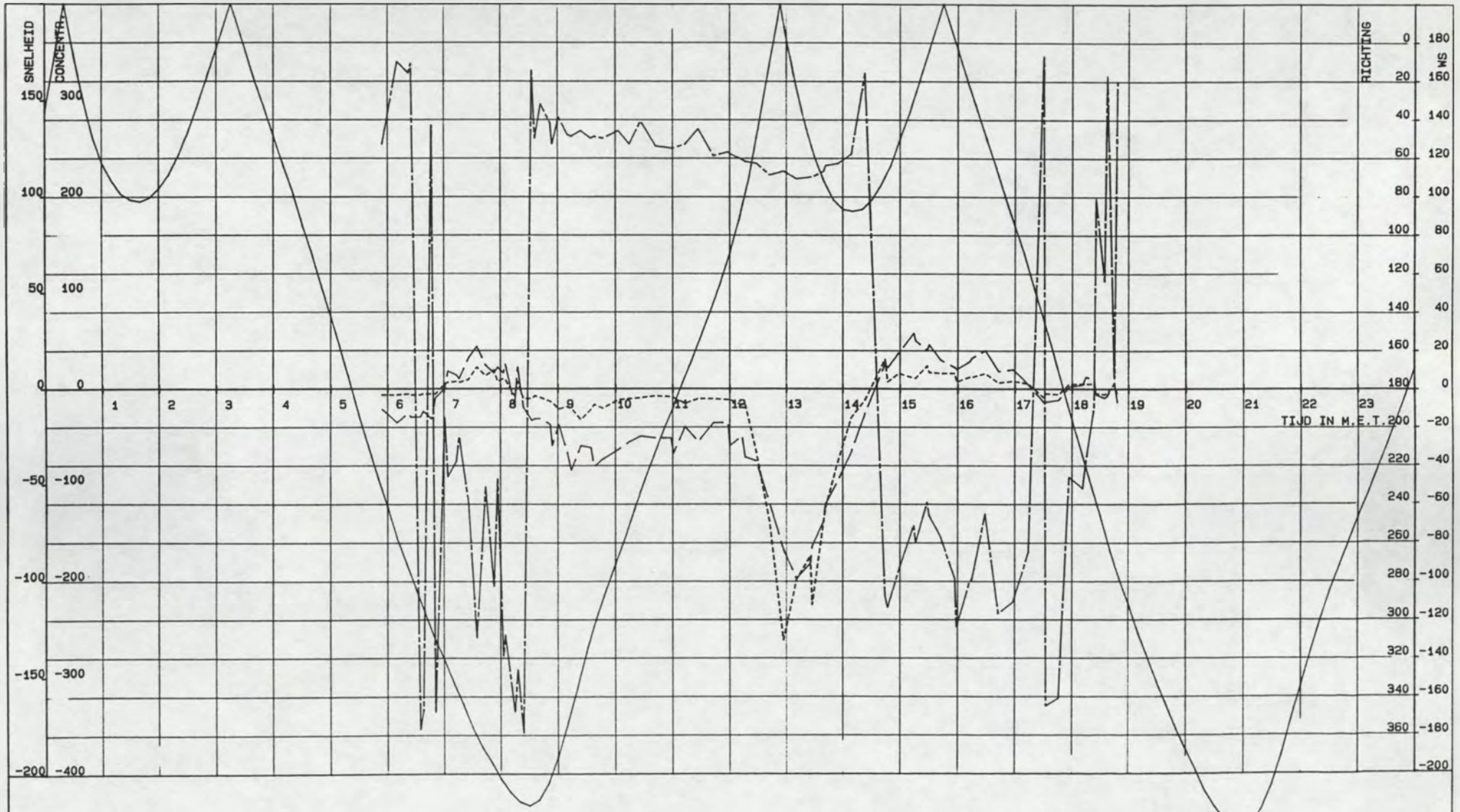

NAUW VAN BATH RAAI 2 MP 7

_____ GETIJLIJN BATH .cm. — — — . SNELHEID.cm/s. ---------- CONCENTRATIE.mg/l. _____ . _____ RICHTING.deg.

VAARTUIG : SCALDIS
KASTNR. : 102.3.5-11
VISNR. : 102.3.3-01

POSITIE.X. : 71067
POSITIE.Y. : 377840

CYCLUSTIJD : 120
MIDD.TIJD : 120

DATUM : 22-06-1994
STARTTIJD : 05 u 54
EINDTIJD : 18 u 54

AFSTAND TOT BODEM: 50 CM

RIJKSWATERSTAAT
DIRECTIE ZEELAND
MEETDIENST

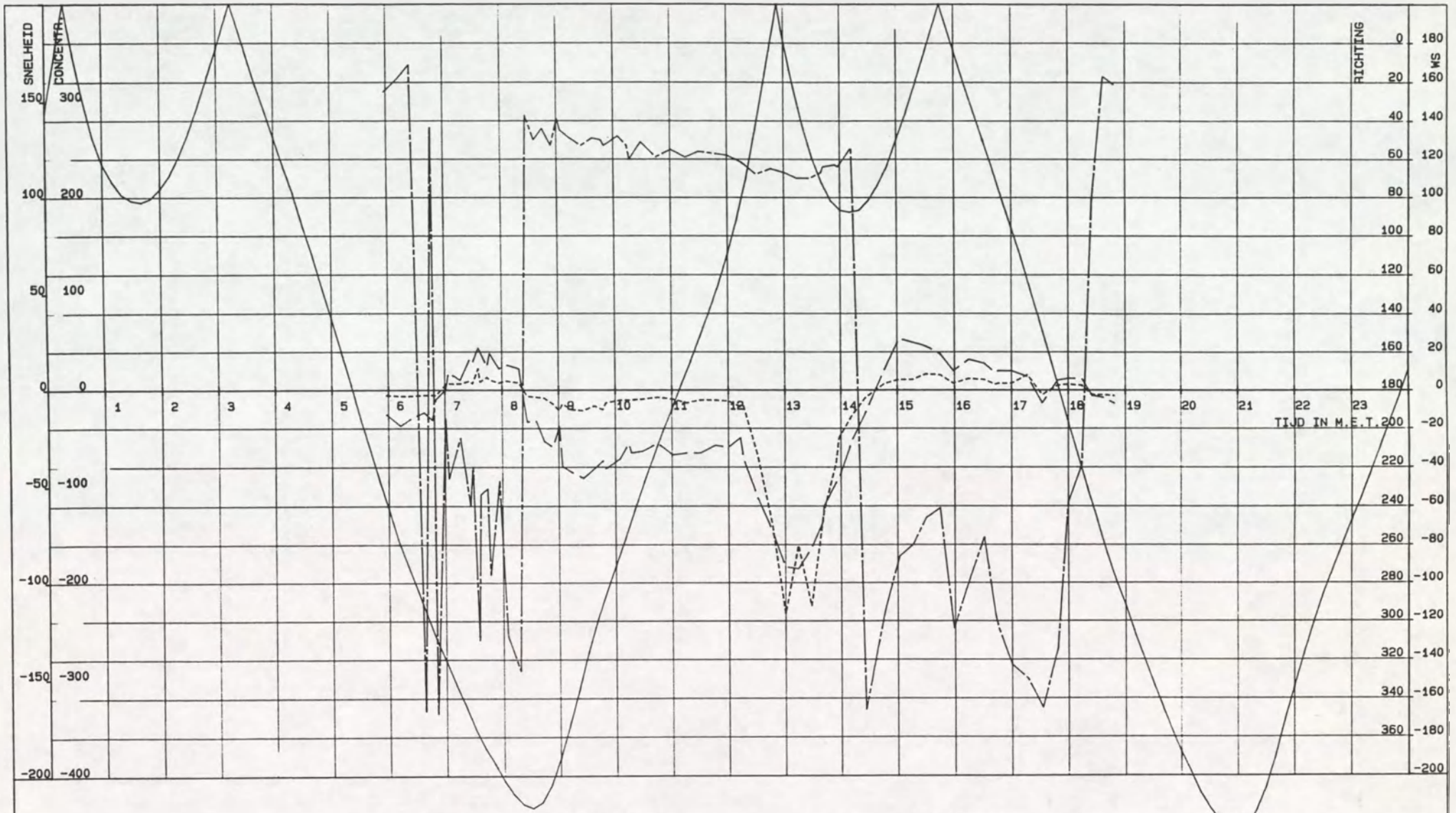

NAUW VAN BATH RAAI 2 MP 7

_____ GETIJLIJN BATH .cm. — — . SNELHEID.cm/s. ---------- CONCENTRATIE.mg/l. _____ RICHTING.deg.

VAARTUIG : SCALDIS
KASTNR. : 102.3.5-11
VISNR. : 102.3.3-01

POSITIE.X. : 71067
POSITIE.Y. : 377840

CYCLUSTIJD : 120
MIDD.TIJD : 120

DATUM : 22-06-1994
STARTTIJD : 05 u 54
EINDTIJD : 18 u 54

AFSTAND TOT BODEM: 100 CM

RIJKSWATERSTAAT
DIRECTIE ZEELAND
MEETDIENST

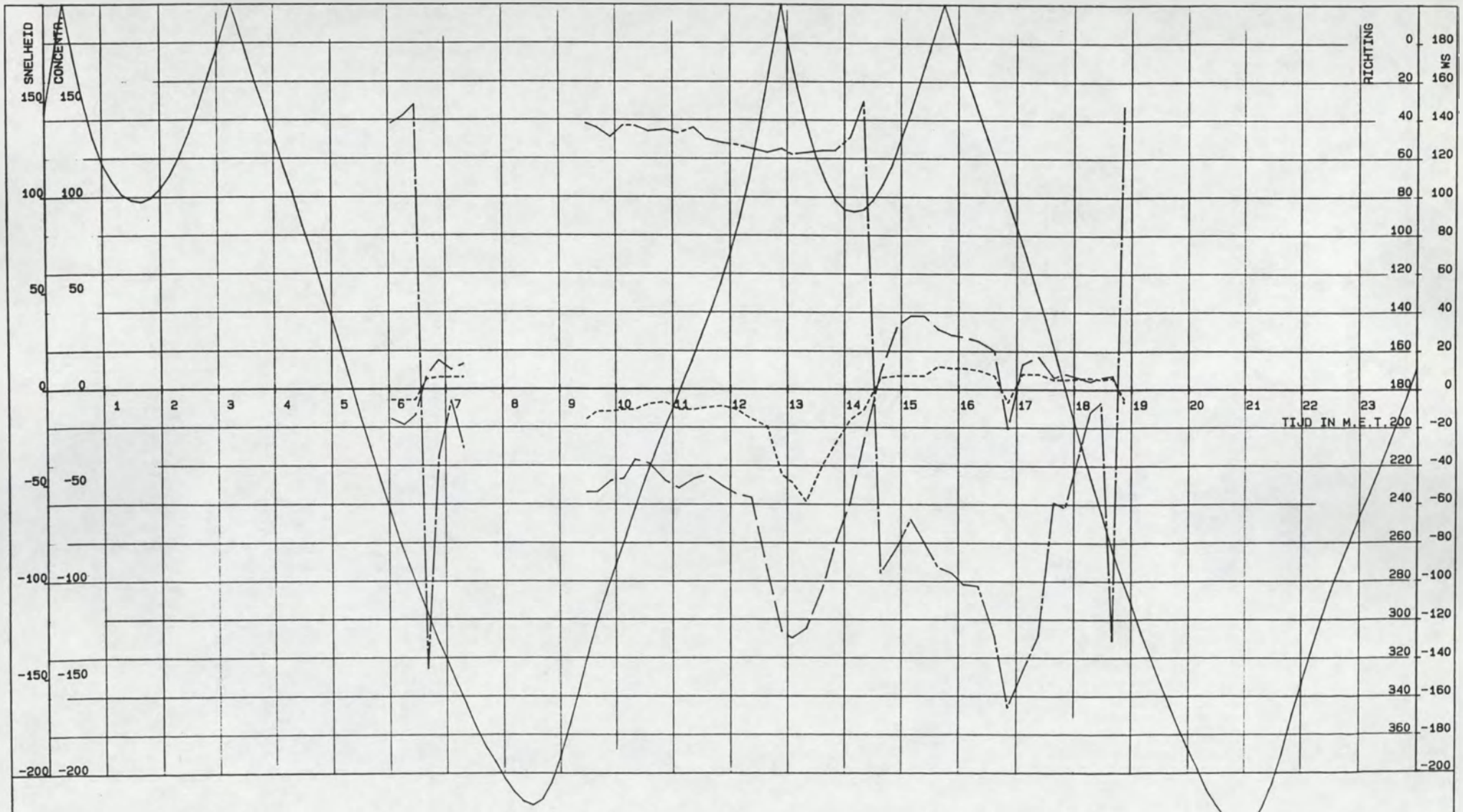

NAUW VAN BATH RAAI 2 MP 7

GETIJLIJN BATH .cm. . SNELHEID.cm/s. CONCENTRATIE.mg/l. RICHTING.deg.

VAARTUIG : SCALDIS
KASTNR. : 102.3.5-11
VISNR. : 102.3.3-01

POSITIE.X. : 71067
POSITIE.Y. : 377840

CYCLUSTIJD : 120
MIDD.TIJD : 120

DATUM : 22-06-1994
STARTTIJD : 05 u 54
EINDTIJD : 18 u 54

AFSTAND TOT OPP. : 200 CM

RIJKSWATERSTAAT
DIRECTIE ZEELAND
MEETDIENST

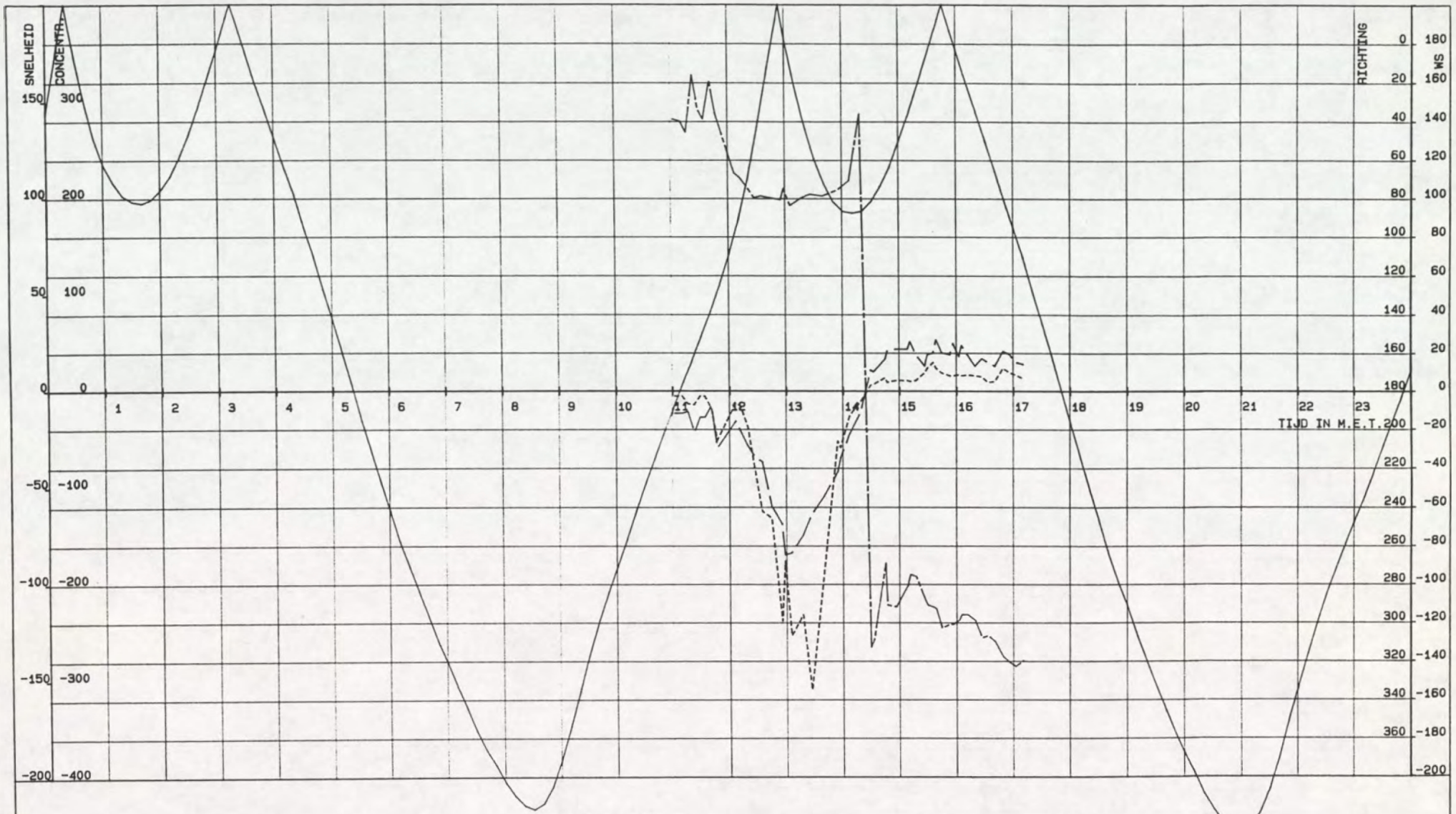

NAUW VAN BATH RAAI 2 MP 8

GETIJLIJN BATH .cm. . SNELHEID.cm/s. CONCENTRATIE.mg/l. RICHTING.deg.

VAARTUIG : SIERIX
KASTNR. : 102.3.5-03
VISNR. : 102.3.3-09

POSITIE.X. : 71200
POSITIE.Y. : 377626

CYCLUSTIJD : 120
MIDD.TIJD : 120

DATUM : 22-06-1994
STARTTIJD : 11 u 02
EINDTIJD : 17 u 13

AFSTAND TOT BODEM: 50 CM

RIJKSWATERSTAAT
DIRECTIE ZEELAND
MEETDIENST

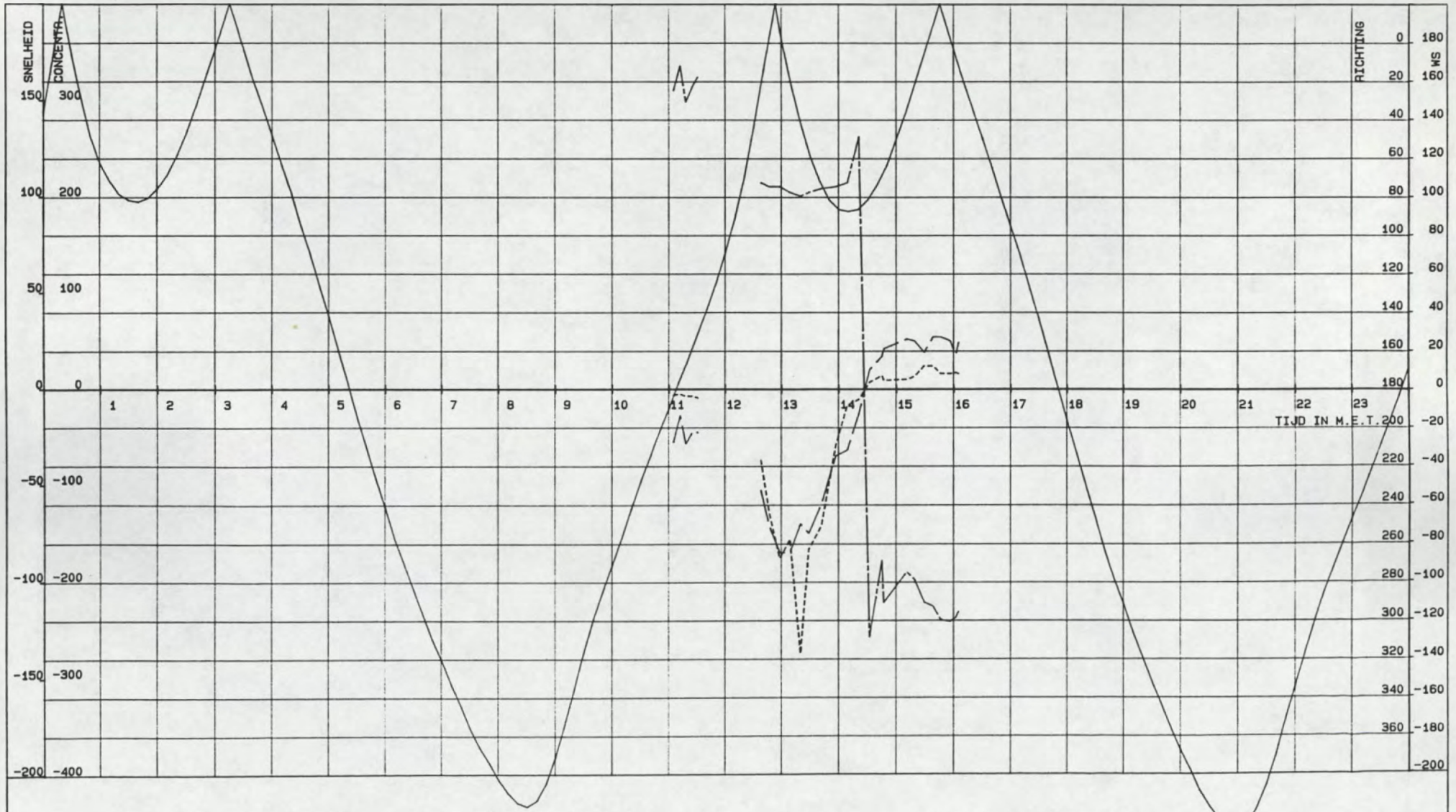

NAUW VAN BATH RAAI 2 MP 8

GETIJLIJN BATH .cm. . SNELHEID.cm/s. CONCENTRATIE.mg/l. RICHTING.deg.

VAARTUIG : SIERIX
KASTNR. : 102.3.5-03
VISNR. : 102.3.3-09

POSITIE.X. : 71200
POSITIE.Y. : 377626

CYCLUSTIJD : 120
MIDD.TIJD : 120

DATUM : 22-06-1994
STARTTIJD : 11 u 02
EINDTIJD : 17 u 13

AFSTAND TOT BODEM: 100 CM

RIJKSWATERSTAAT
DIRECTIE ZEELAND
MEETDIENST

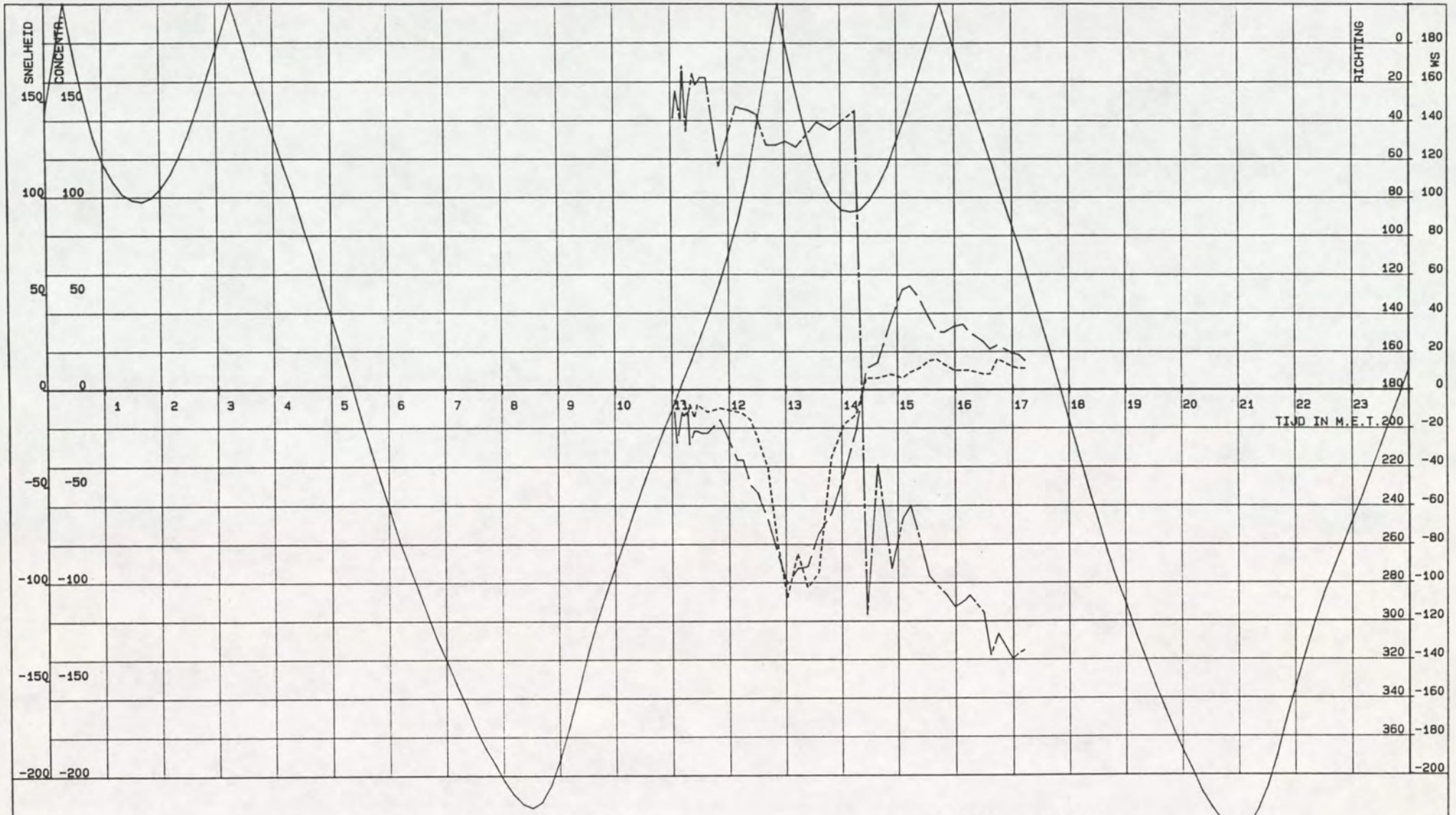

NAUW VAN BATH RAAI 2 MP 8

_____ GETIJLIJN BATH .cm. — — . SNELHEID.cm/s. ---------- CONCENTRATIE.mg/l. _____ RICHTING.deg.

VAARTUIG : SIERIX
KASTNR. : 102.3.5-03
VISNR. : 102.3.3-09

POSITIE.X. : 71200
POSITIE.Y. : 377626

CYCLUSTIJD : 120
MIDD.TIJD : 120

DATUM : 22-06-1994
STARTTIJD : 11 u 02
EINDTIJD : 17 u 13

AFSTAND TOT OPP. : 100 CM

RIJKSWATERSTAAT
DIRECTIE ZEELAND
MEETDIENST

18. Krommen per meetniveau - zandtransport

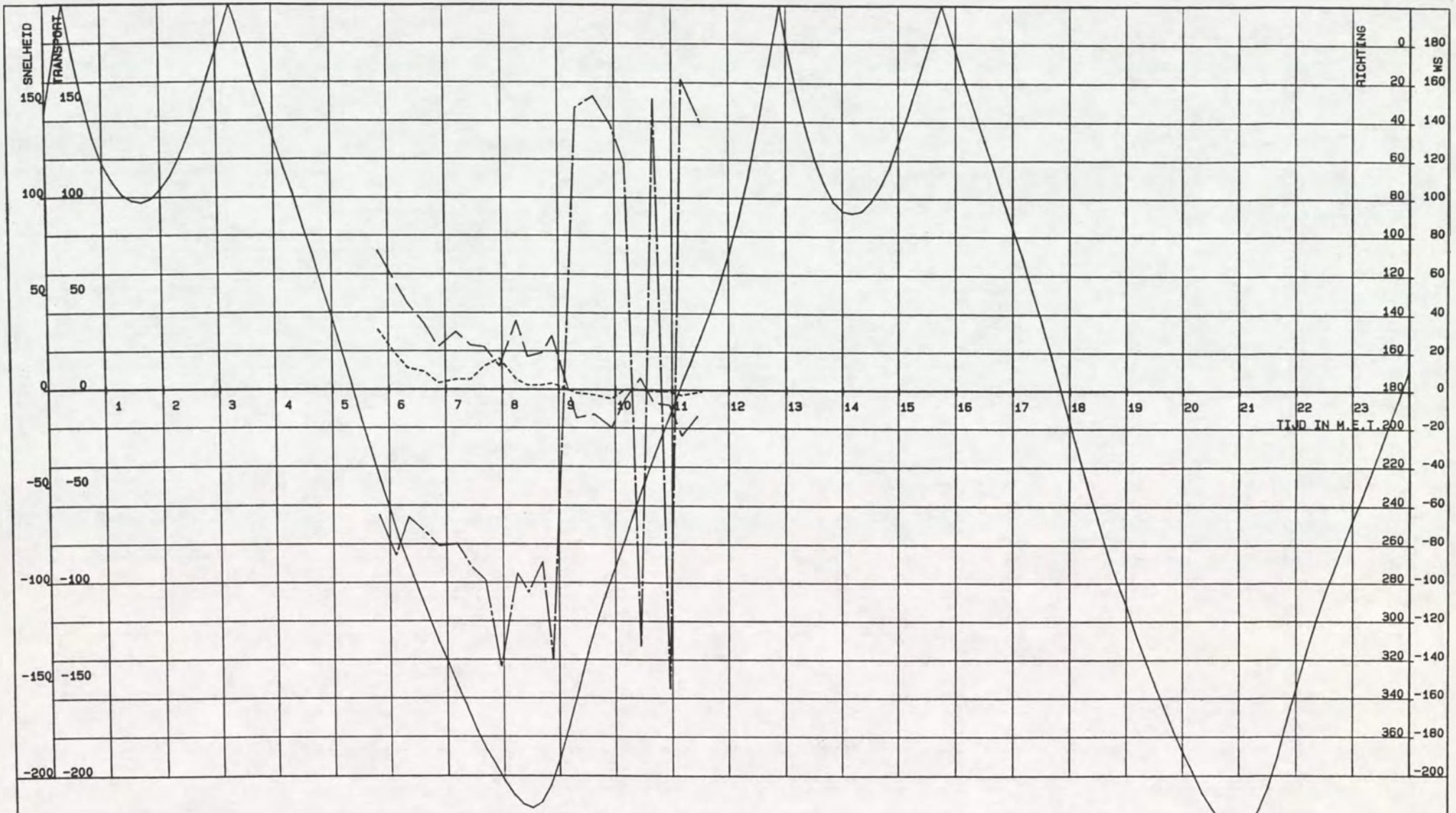

NAUW VAN BATH RAAI 2 MP 1

_____ GETIJLIJN BATH .cm. ____ ____ . SNELHEID.cm/s. ---------- TRANSPORT .g/m2s. _____.___ RICHTING.deg.

VAARTUIG : STEENVLIET
KASTNR. : 102.3.5-04
VISNR. : 102.3.3-02

POSITIE.X. : 70461
POSITIE.Y. : 378993

CYCLUSTIJD : 120
MIDD.TIJD : 120

DATUM : 22-06-1994
STARTTIJD : 09 u 48
EINDTIJD : 11 u 42

AFSTAND TOT BODEM: 100 CM

RIJKSWATERSTAAT
DIRECTIE ZEELAND
MEETDIENST

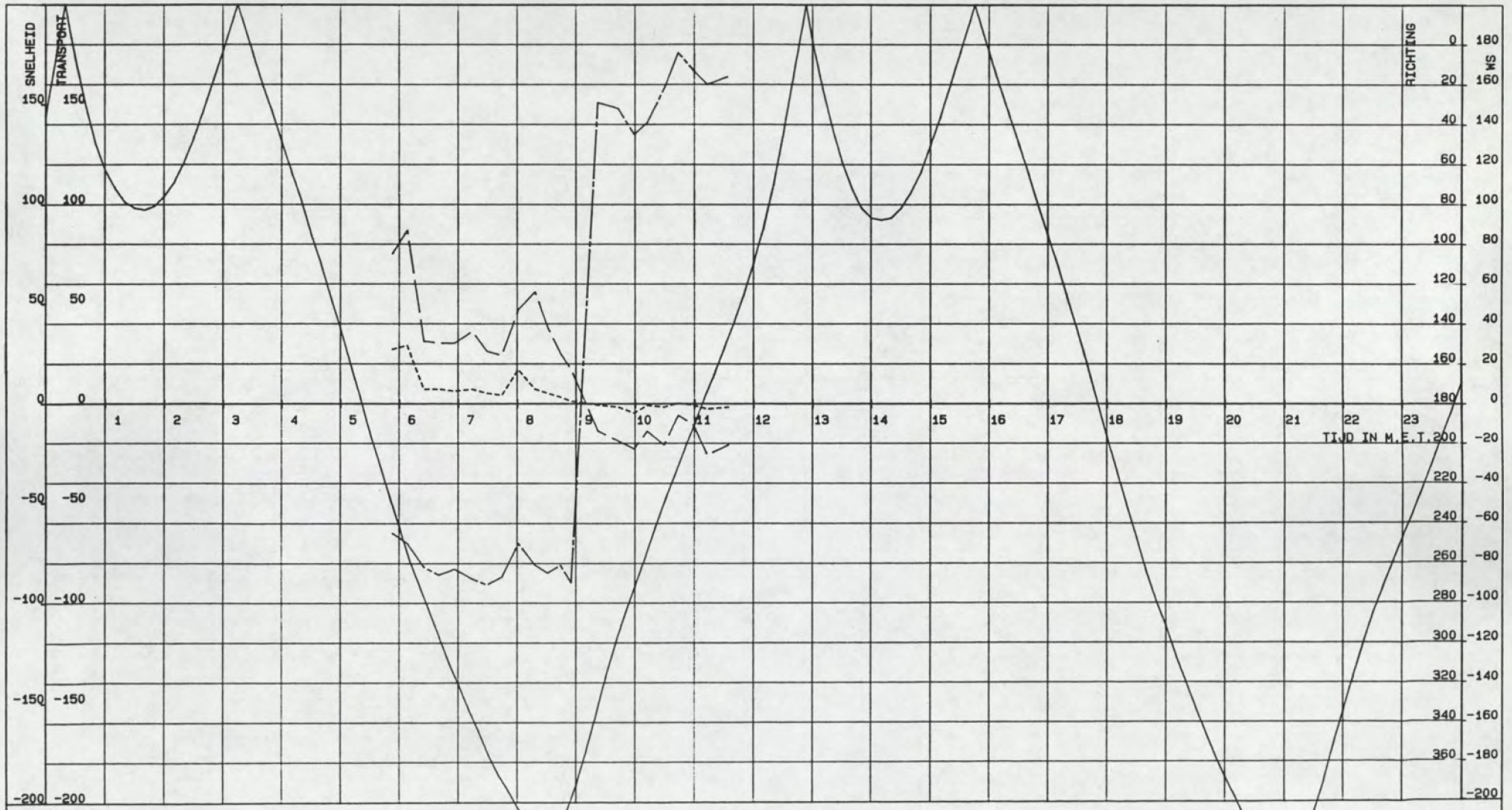

NAUW VAN BATH RAAI 2 MP 1

_____ GETIJLIJN BATH .cm. — — — . SNELHEID.cm/s. ---------- TRANSPORT .g/m2s. _____ _ _ RICHTING.deg.

VAARTUIG : STEENVLIET
KASTNR. : 102.3.5-04
VISNR. : 102.3.3-02

POSITIE.X. : 70461
POSITIE.Y. : 378993

CYCLUSTIJD : 120
MIDD.TIJD : 120

DATUM : 22-06-1994
STARTTIJD : 05 u 49
EINDTIJD : 11 u 42

AFSTAND TOT BODEM: 200 CM

RIJKSWATERSTAAT
DIRECTIE ZEELAND
MEETDIENST

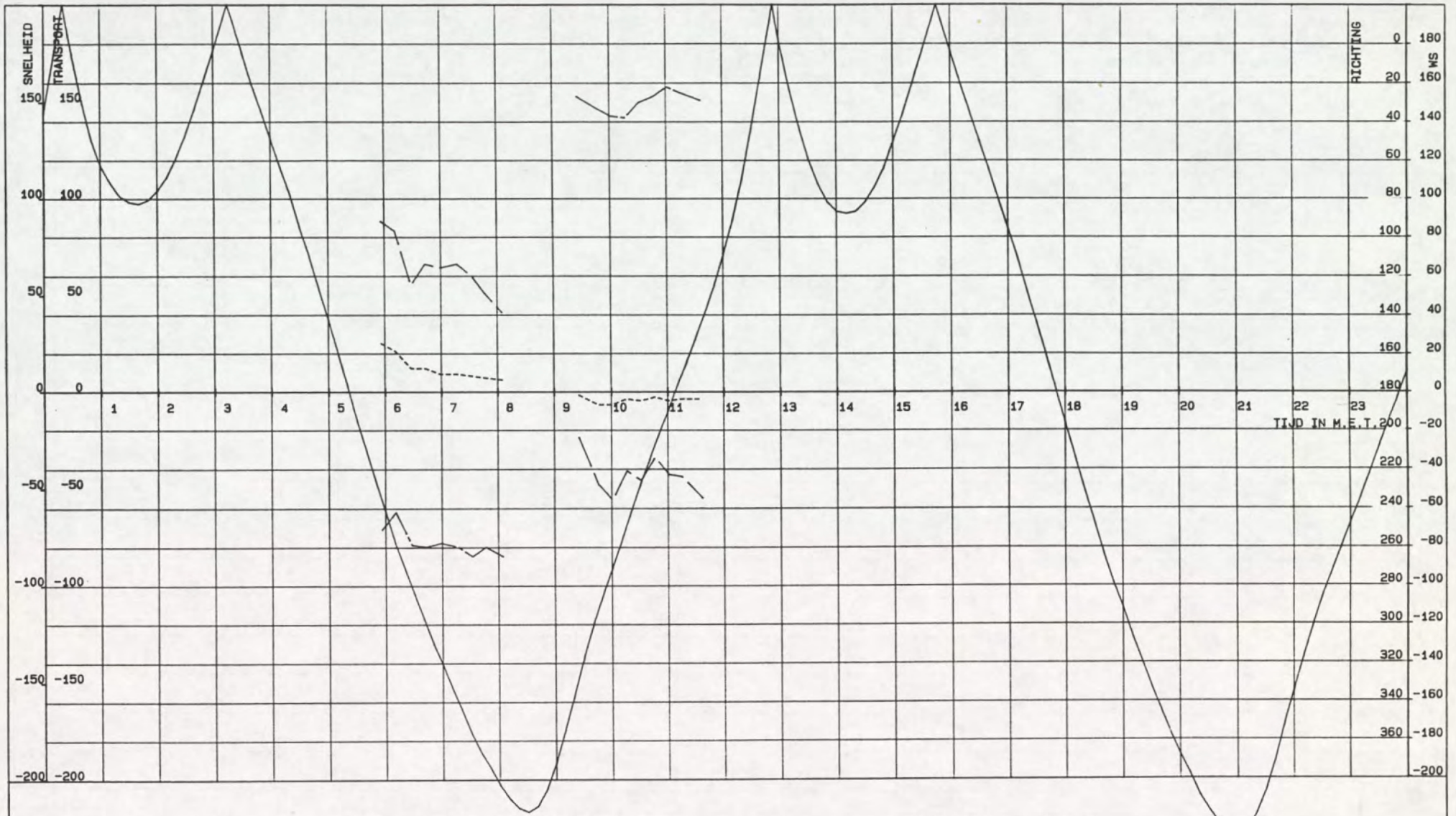

NAUW VAN BATH RAAI 2 MP 1

_____ GETIJLIJN BATH .cm. — — — . SNELHEID.cm/s. ---------- TRANSPORT .g/m2s. _____ . _____ RICHTING.deg.

VAARTUIG : STEENVLIET
KASTNR. : 102.3.5-04
VISNR. : 102.3.3-02

POSITIE.X. : 70461
POSITIE.Y. : 378993

CYCLUSTIJD : 120
MIDD.TIJD : 120

DATUM : 22-06-1994
STARTTIJD : 05 u 49
EINDTIJD : 11 u 42

AFSTAND TOT BODEM: 400 CM

RIJKSWATERSTAAT
DIRECTIE ZEELAND
MEETDIENST

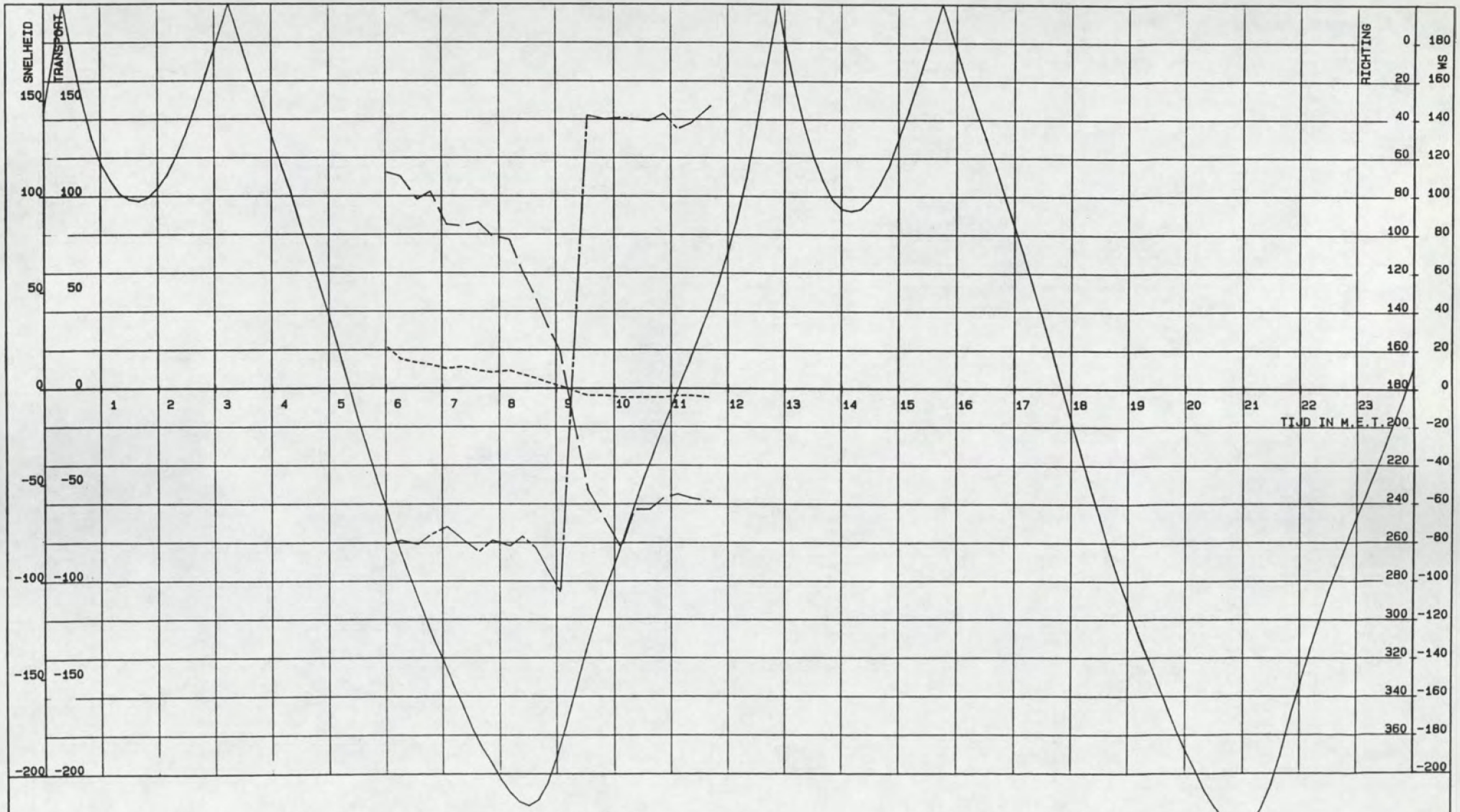

NAUW VAN BATH RAAI 2 MP 1

_____ GETIJLIJN BATH .cm. — — — . SNELHEID.cm/s. ---------- TRANSPORT .g/m2s. _____ . _____ RICHTING.deg.

VAARTUIG : STEENVLIET
KASTNR. : 102.3.5-04
VISNR. : 102.3.3-02

POSITIE.X. : 70461
POSITIE.Y. : 378993

CYCLUSTIJD : 120
MIDD.TIJD : 120

DATUM : 22-06-1994
STARTTIJD : 05 u 49
EINDTIJD : 11 u 42

AFSTAND TOT OPP. : 200 CM

RIJKSWATERSTAAT
DIRECTIE ZEELAND
MEETDIENST

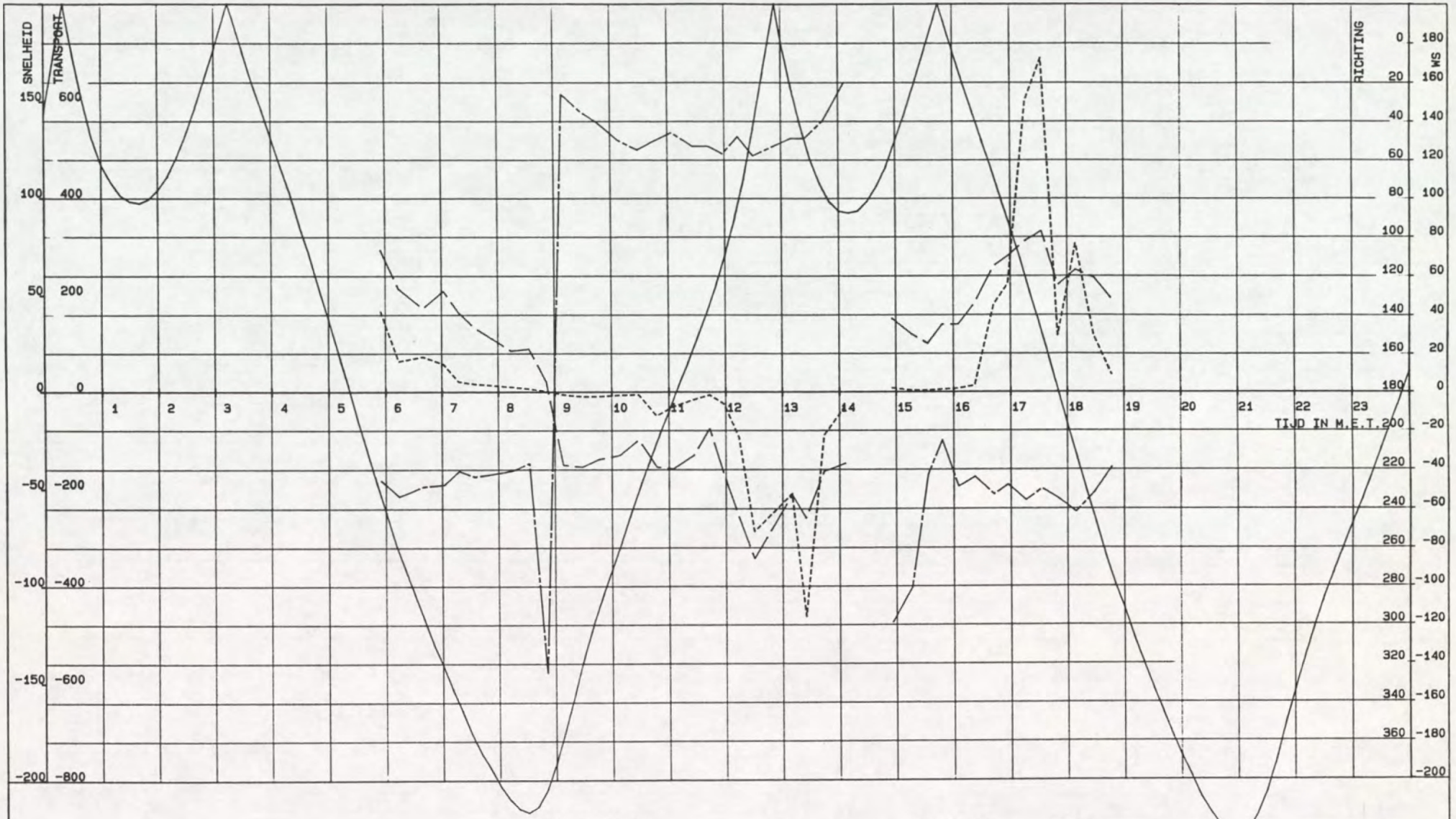

NAUW VAN BATH RAAI 2 MP 3

_____ GETIJLIJN BATH .cm. — — — . SNELHEID.cm/s. ---------- TRANSPORT .g/m2s. _____ _ _ RICHTING.deg.

VAARTUIG : LODYCKE
KASTNR. : 102.3.5-06
VISNR. : 102.3.3-07

POSITIE.X. : 70661
POSITIE.Y. : 378631

CYCLUSTIJD : 120
MIDD.TIJD : 120

DATUM : 22-06-1994
STARTTIJD : 05 u 55
EINDTIJD : 18 u 58

AFSTAND TOT BODEM: 50 CM

RIJKSWATERSTAAT
DIRECTIE ZEELAND
MEETDIENST

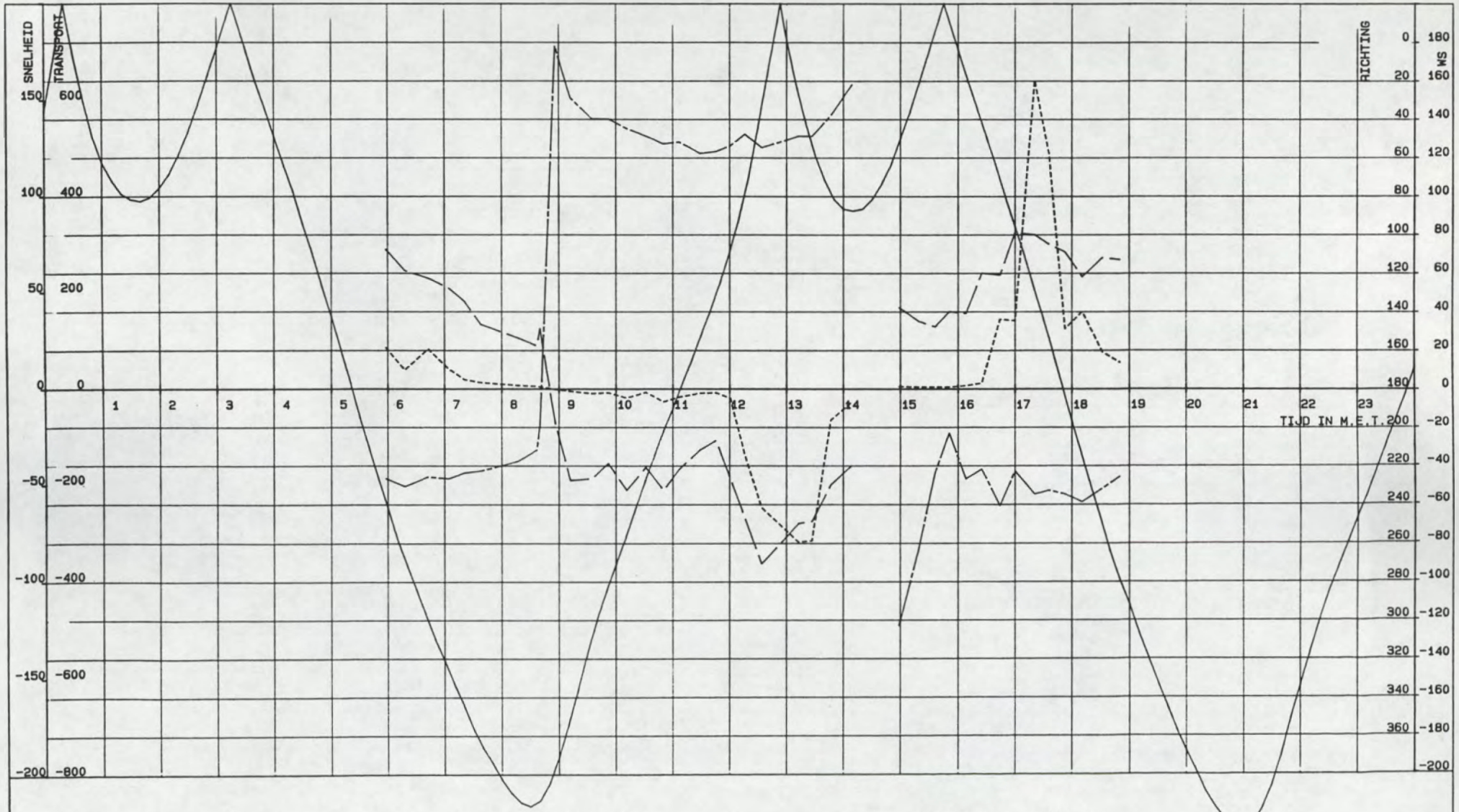

NAUW VAN BATH RAAI 2 MP 3

GETIJLIJN BATH .cm. . SNELHEID.cm/s. TRANSPORT .g/m2s. RICHTING.deg.

VAARTUIG : LODYCKE
KASTNR. : 102.3.5-06
VISNR. : 102.3.3-07

POSITIE.X. : 70661
POSITIE.Y. : 378631

CYCLUSTIJD : 120
MIDD.TIJD : 120

DATUM : 22-06-1994
STARTTIJD : 05 u 55
EINDTIJD : 18 u 58

AFSTAND TOT BODEM: 100 CM

RIJKSWATERSTAAT
DIRECTIE ZEELAND
MEETDIENST

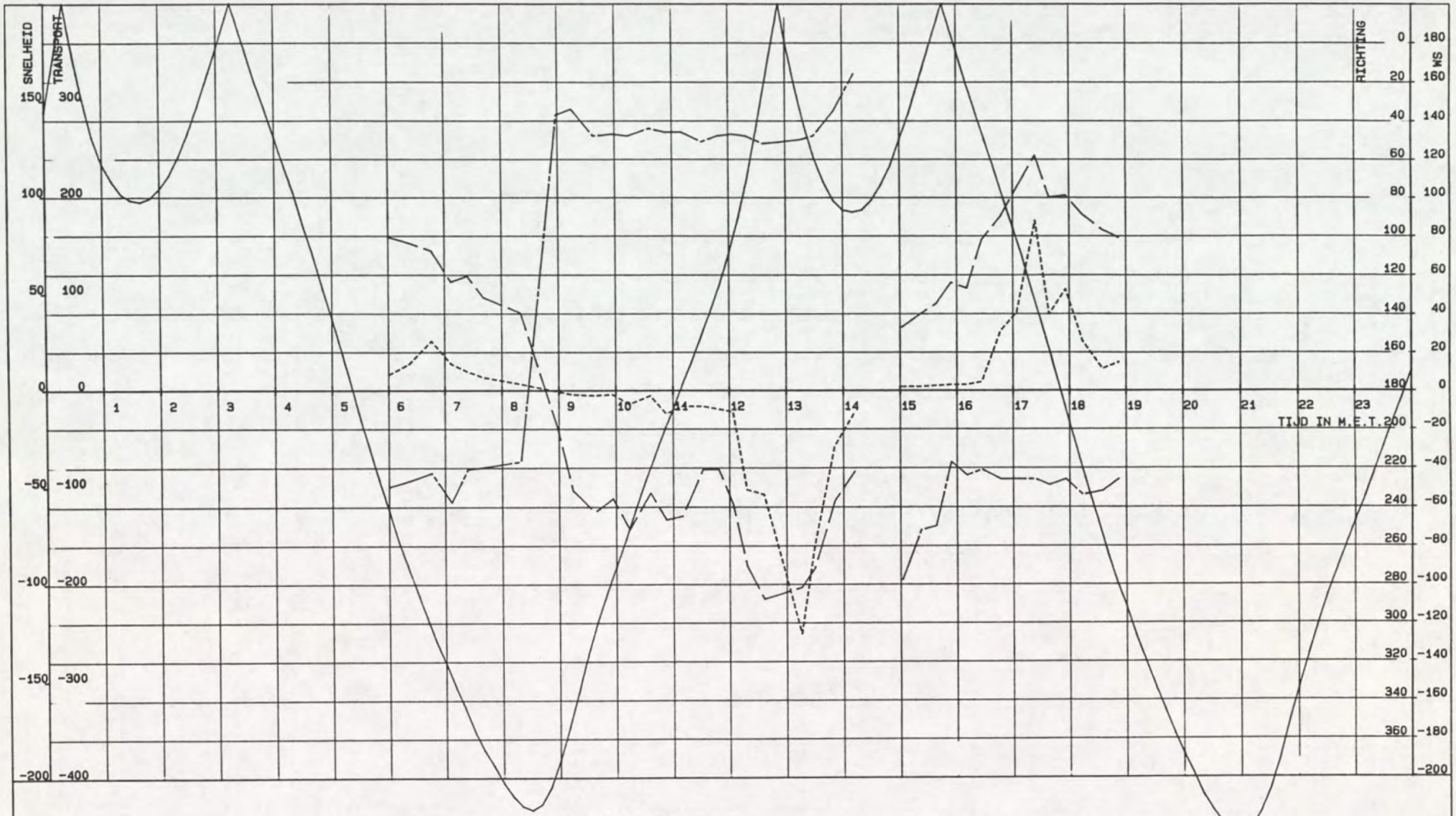

NAUW VAN BATH RAAI 2 MP 3

_____ GETIJLIJN BATH .cm. _ _ _ _ . SNELHEID.cm/s. ---------- TRANSPORT .g/m2s. _____ _ _ RICHTING.deg.

VAARTUIG : LODYCKE
KASTNR. : 102.3.5-06
VISNR. : 102.3.3-07

POSITIE.X. : 70661
POSITIE.Y. : 378631

CYCLUSTIJD : 120
MIDD.TIJD : 120

DATUM : 22-06-1994
STARTTIJD : 05 u 55
EINDTIJD : 18 u 58

AFSTAND TOT BODEM: 300 CM

RIJKSWATERSTAAT
DIRECTIE ZEELAND
MEETDIENST

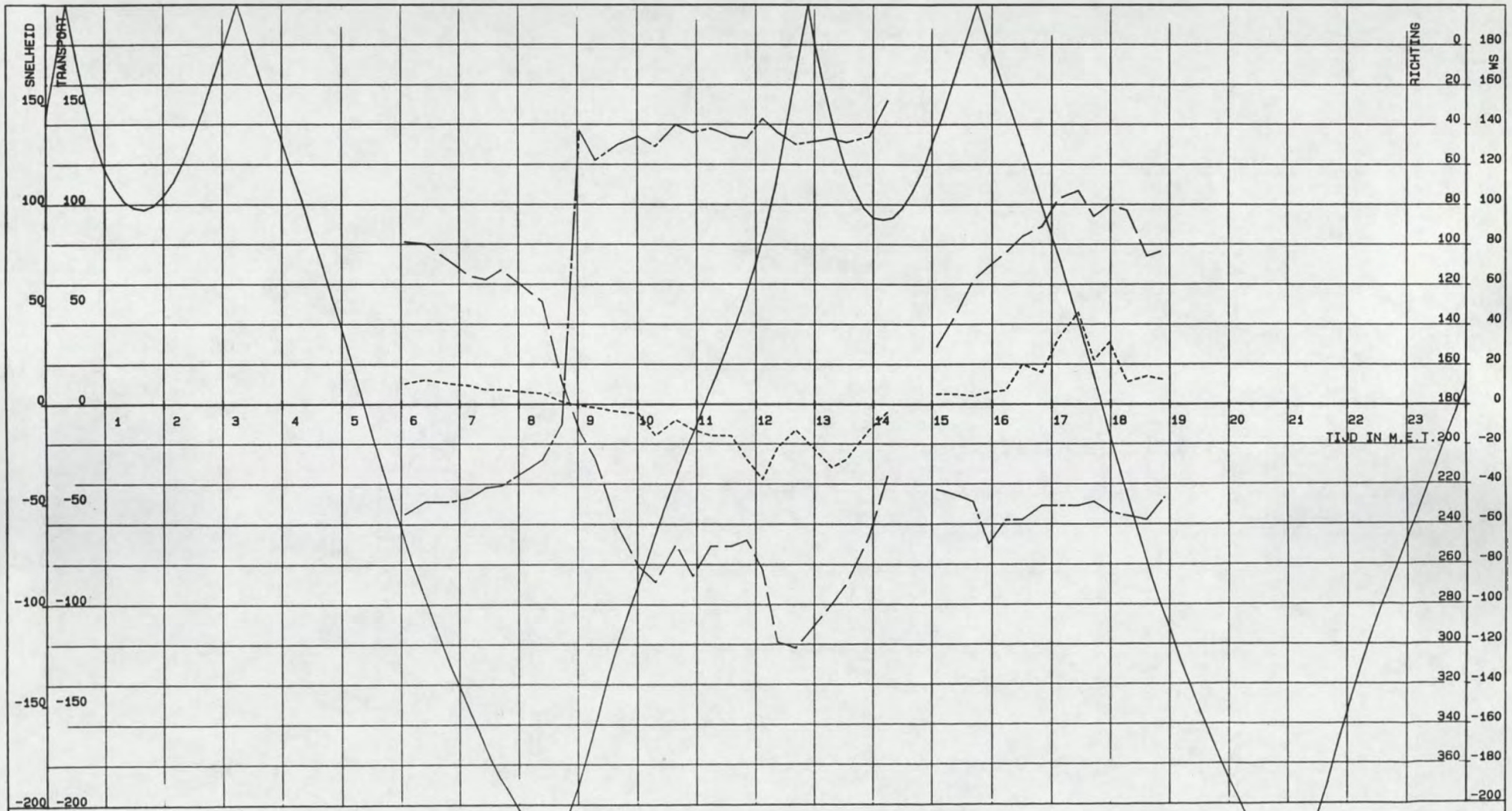

NAUW VAN BATH RAAI 2 MP 3

_____ GETIJLIJN BATH .cm. — — — . SNELHEID.cm/s. ---------- . TRANSPORT .g/m2s. _____ . _____ RICHTING.deg.

VAARTUIG : LODYCKE
KASTNR. : 102.3.5-06
VISNR. : 102.3.3-07

POSITIE.X. : 70661
POSITIE.Y. : 378631

CYCLUSTIJD : 120
MIDD.TIJD : 120

DATUM : 22-06-1994
STARTTIJD : 05 u 55
EINDTIJD : 18 u 58

AFSTAND TOT OPP. : 800 CM

RIJKSWATERSTAAT
DIRECTIE ZEELAND
MEETDIENST

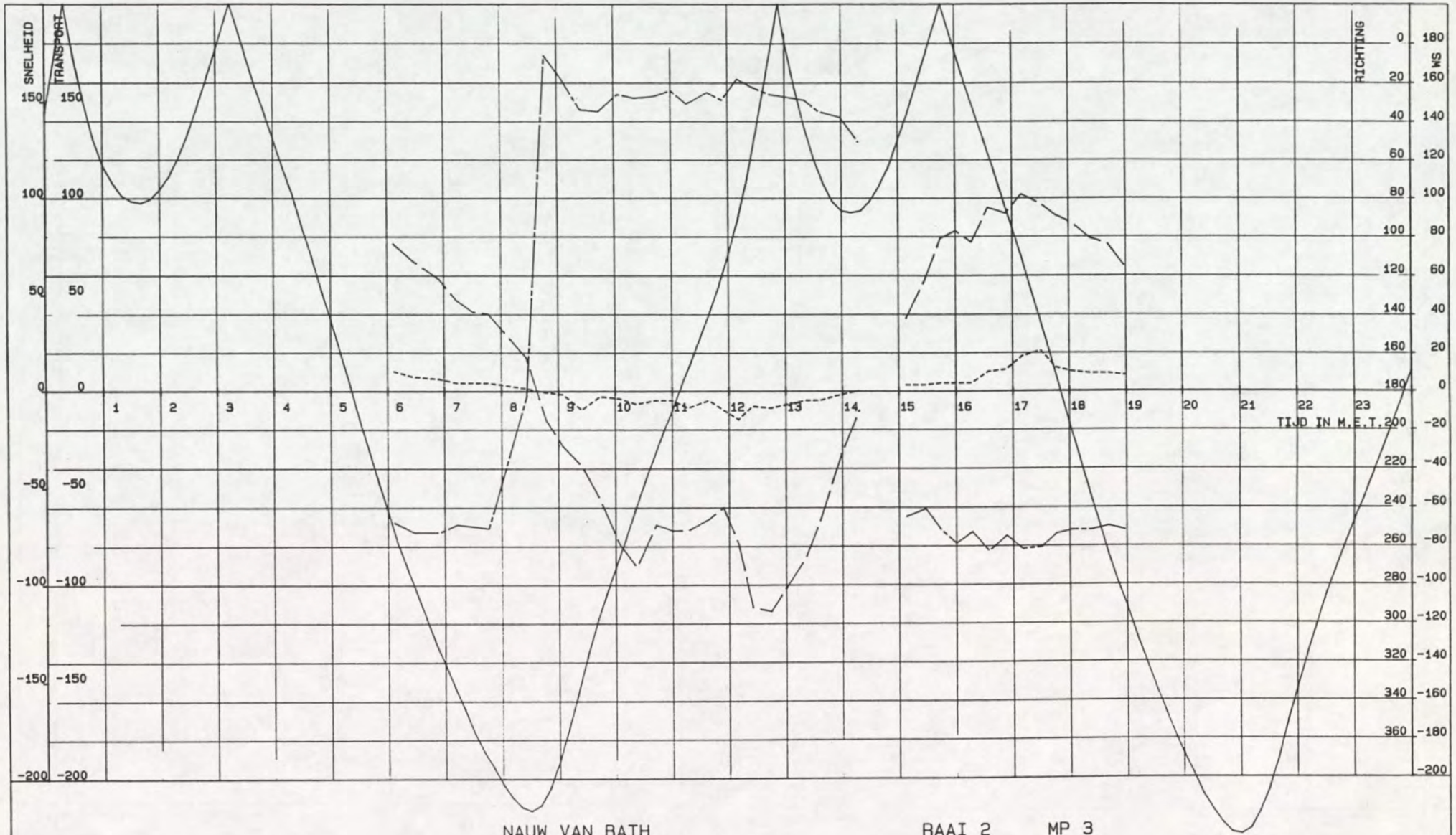

NAUW VAN BATH RAAI 2 MP 3

_____ GETIJLIJN BATH .cm. ____ ____ . SNELHEID.cm/s. ---------- TRANSPORT .g/m2s. _____ . ____ RICHTING.deg.

VAARTUIG : LODYCKE
KASTNR. : 102.3.5-06
VISNR. : 102.3.3-07

POSITIE.X. : 70661
POSITIE.Y. : 378631

CYCLUSTIJD : 120
MIDD.TIJD : 120

DATUM : 22-06-1994
STARTTIJD : 05 u 55
EINDTIJD : 18 u 58

AFSTAND TOT OPP. : 200 CM

RIJKSWATERSTAAT
DIRECTIE ZEELAND
MEETDIENST

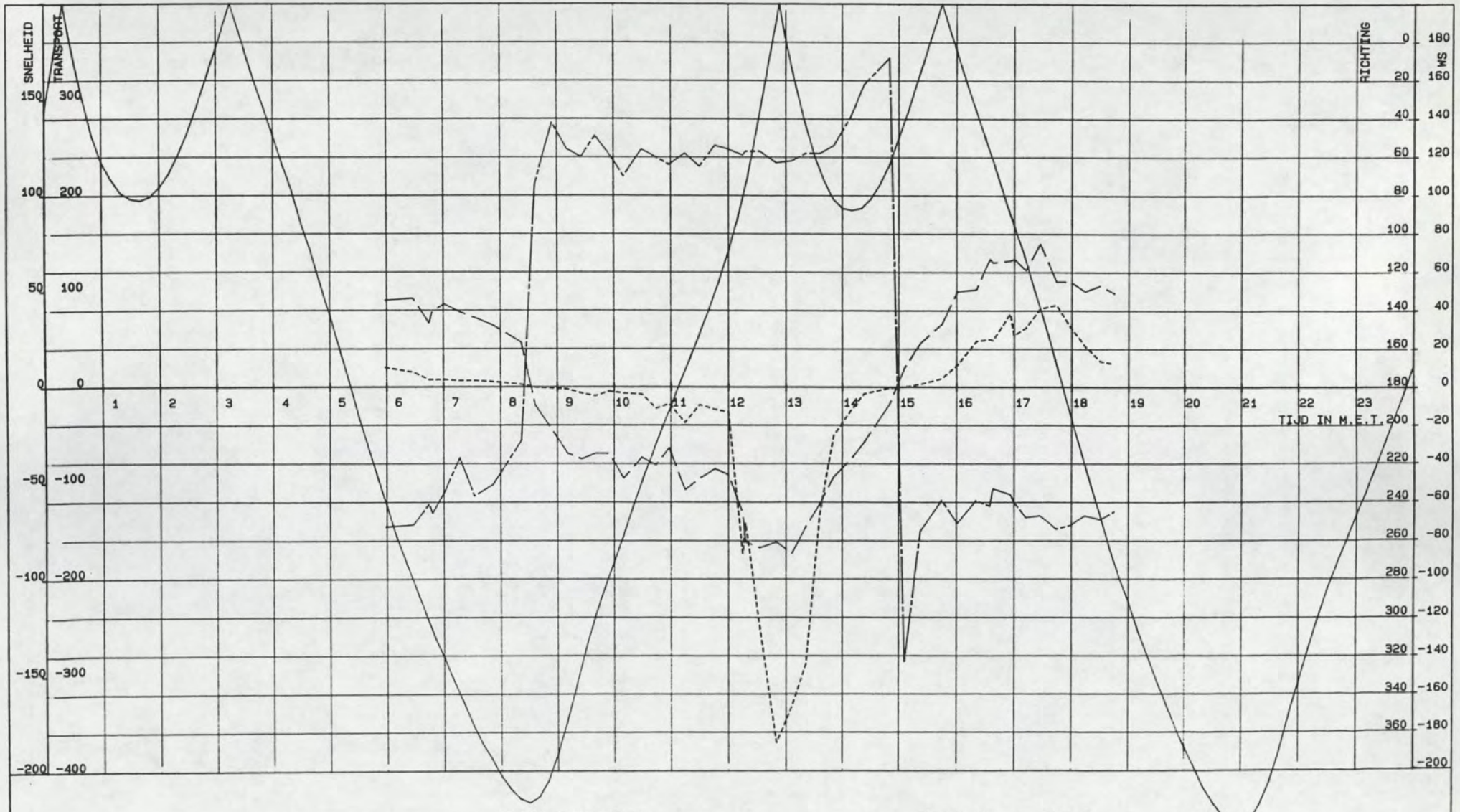

NAUW VAN BATH RAAI 2 MP 4

_____ GETIJLIJN BATH .cm. — — — . SNELHEID.cm/s. ---------- TRANSPORT .g/m2s. _____ . _ . _ RICHTING.deg.

VAARTUIG : PLUIMPOT
KASTNR. : 102.3.5-05
VISNR. : 102.3.3-10

POSITIE.X. : 70757
POSITIE.Y. : 378457

CYCLUSTIJD : 120
MIDD.TIJD : 120

DATUM : 22-06-1994
STARTTIJD : 05 u 59
EINDTIJD : 18 u 58

AFSTAND TOT BODEM: 50 CM

RIJKSWATERSTAAT
DIRECTIE ZEELAND
MEETDIENST

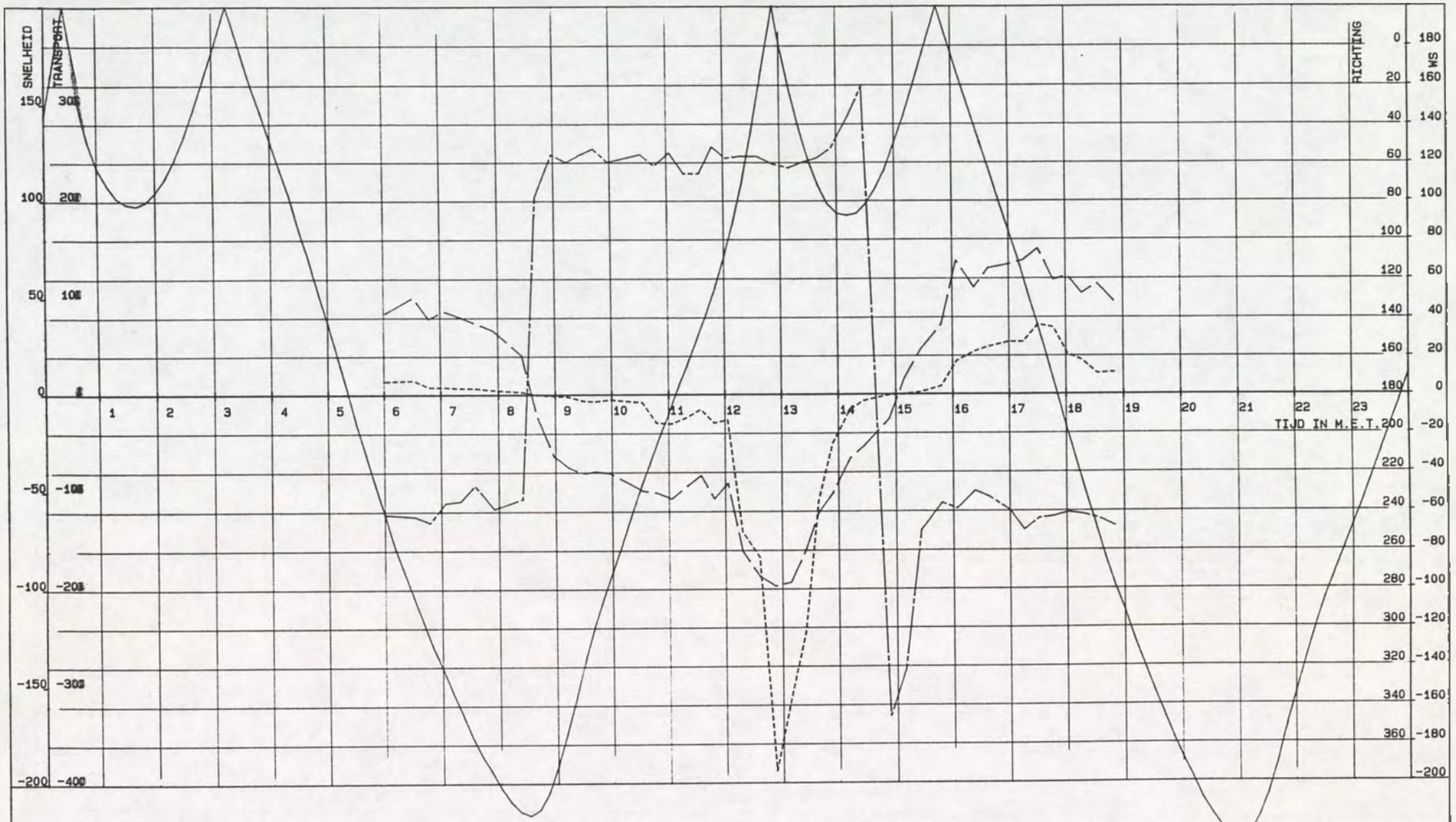

NAUW VAN BATH RAAI 2 MP 4

GETIJLIJN BATH .cm. . SNELHEID.cm/s. TRANSPORT .g/m2s. RICHTING.deg.

VAARTUIG : PLUIMPOT
KASTNR. : 102.3.5-05
VISNR. : 102.3.3-10

POSITIE.X. : 70757
POSITIE.Y. : 378457

CYCLUSTIJD : 120
MIDD.TIJD : 120

DATUM : 22-06-1994
STARTTIJD : 05 u 59
EINDTIJD : 18 u 58

AFSTAND TOT BODEM: 100 CM

RIJKSWATERSTAAT
DIRECTIE ZEELAND
MEETDIENST

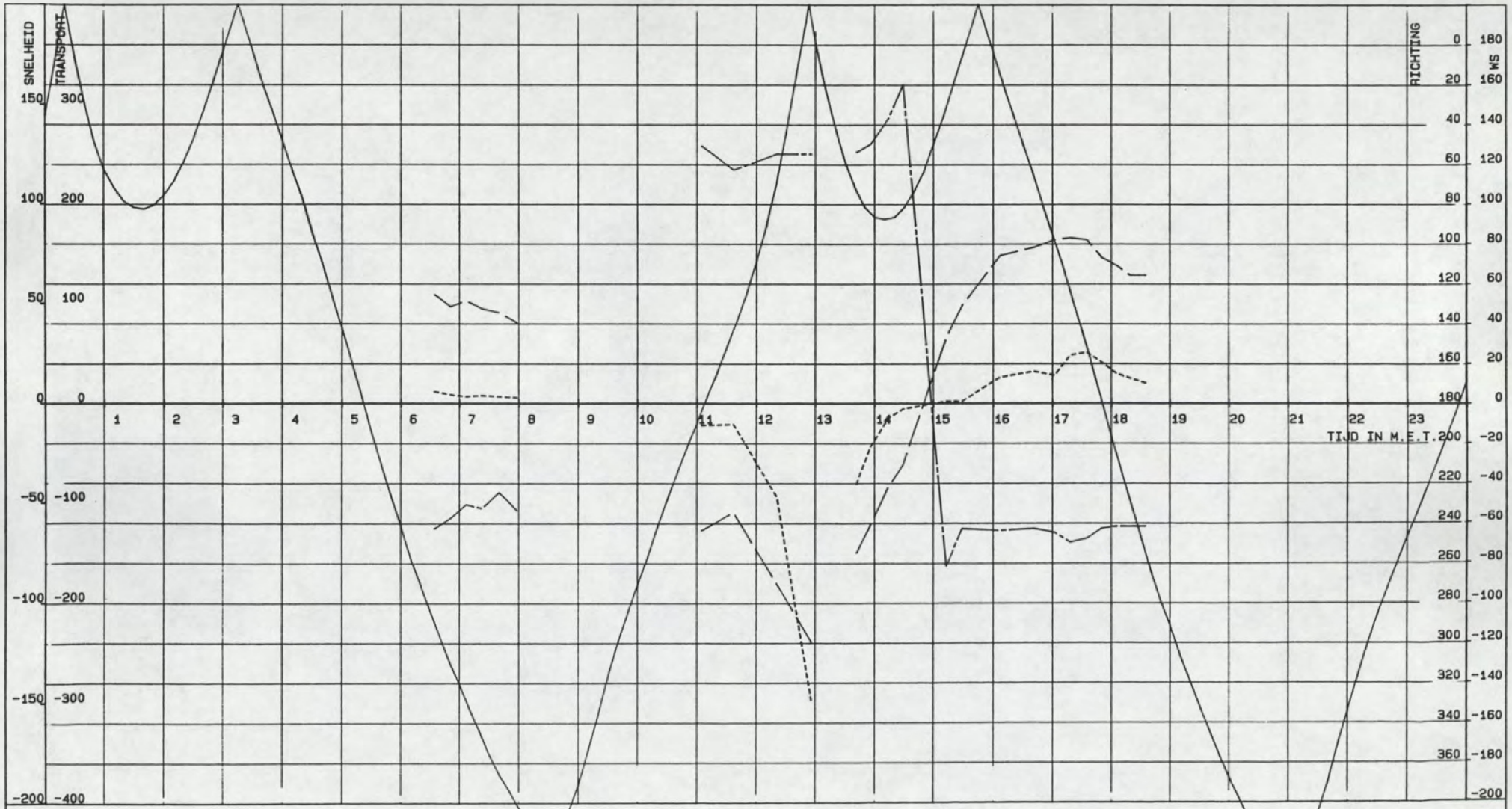

NAUW VAN BATH RAAI 2 MP 4

_____ GETIJLIJN BATH .cm. — — — . SNELHEID.cm/s. ---------- TRANSPORT .g/m2s. _____ RICHTING.deg.

VAARTUIG : PLUIMPOT
KASTNR. : 102.3.5-05
VISNR. : 102.3.3-10

POSITIE.X. : 70757
POSITIE.Y. : 378457

CYCLUSTIJD : 120
MIDD.TIJD : 120

DATUM : 22-06-1994
STARTTIJD : 05 u 59
EINDTIJD : 18 u 58

AFSTAND TOT BODEM: 300 CM

RIJKSWATERSTAAT
DIRECTIE ZEELAND
MEETDIENST

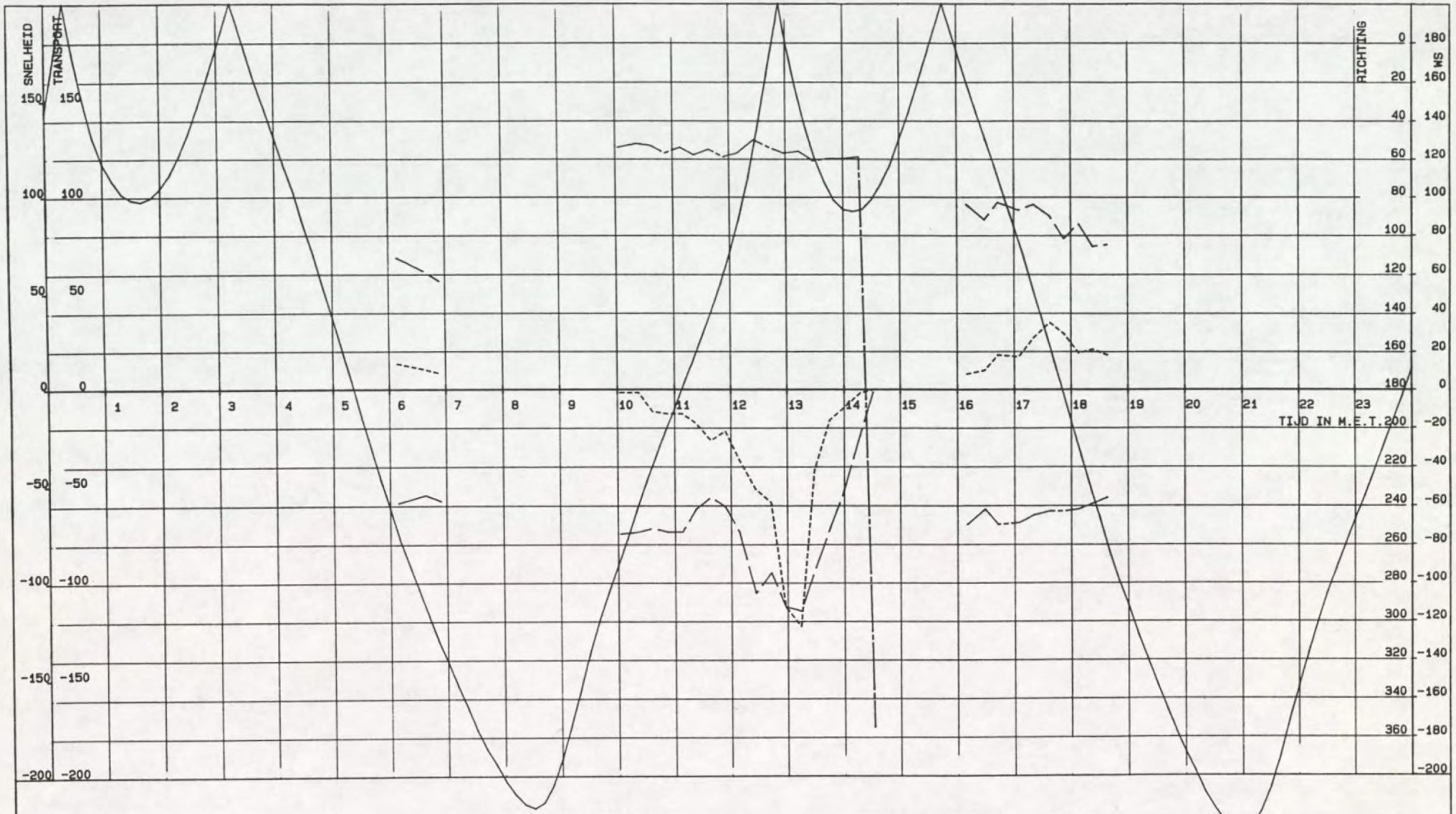

NAUW VAN BATH RAAI 2 MP 4

_____ GETIJLIJN BATH .cm. — — — . SNELHEID.cm/s. ---------- TRANSPORT .g/m2s. _____ . _____ RICHTING.deg.

VAARTUIG : PLUIMPOT
KASTNR. : 102.3.5-05
VISNR. : 102.3.3-10

POSITIE.X. : 70757
POSITIE.Y. : 378457

CYCLUSTIJD : 120
MIDD.TIJD : 120

DATUM : 22-06-1994
STARTTIJD : 05 u 59
EINDTIJD : 18 u 58

AFSTAND TOT OPP. : 400 CM

RIJKSWATERSTAAT
DIRECTIE ZEELAND
MEETDIENST

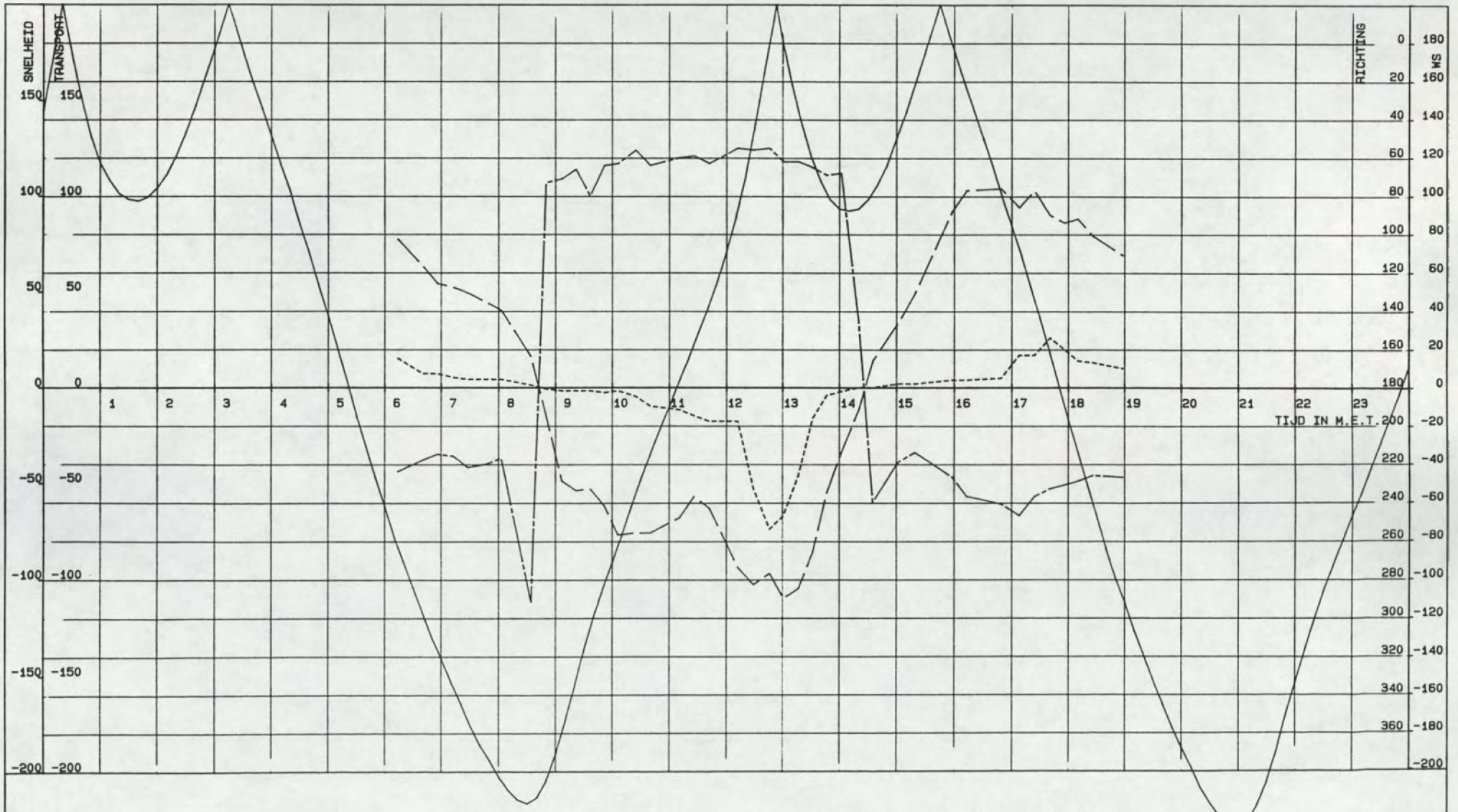

NAUW VAN BATH RAAI 2 MP 4

_____ GETIJLIJN BATH .cm. — — — . SNELHEID.cm/s. ---------- TRANSPORT .g/m2s. _____ . _____ RICHTING.deg.

VAARTUIG : PLUIMPOT
KASTNR. : 102.3.5-05
VISNR. : 102.3.3-10

POSITIE.X. : 70757
POSITIE.Y. : 378457

CYCLUSTIJD : 120
MIDD.TIJD : 120

DATUM : 22-06-1994
STARTTIJD : 05 u 59
EINDTIJD : 18 u 58

AFSTAND TOT OPP. : 200 CM

RIJKSWATERSTAAT
DIRECTIE ZEELAND
MEETDIENST

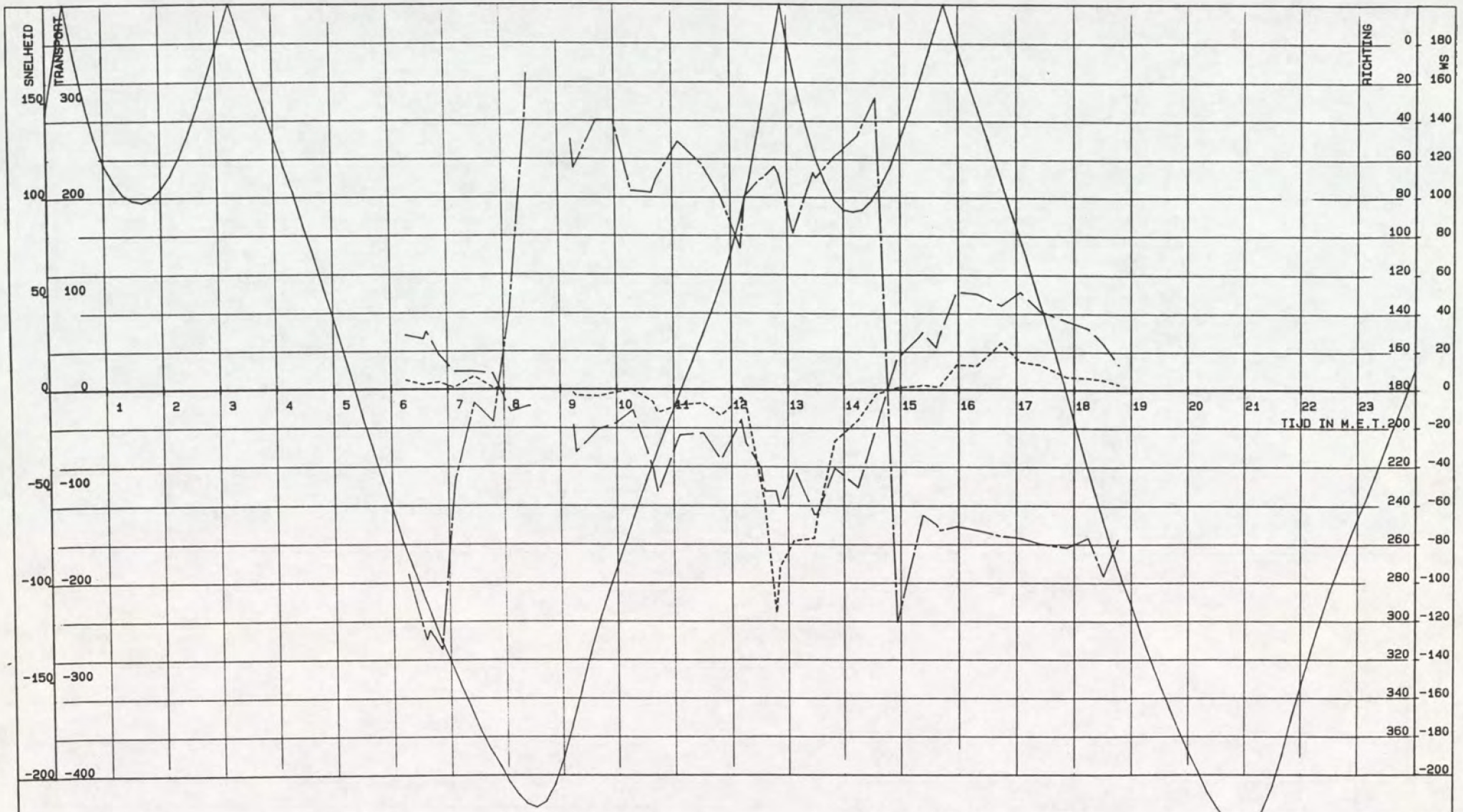

NAUW VAN BATH RAAI 2 MP 5

_____ GETIJLIJN BATH .cm. — — — . SNELHEID.cm/s. ---------- TRANSPORT .g/m2s. _____ RICHTING.deg.

VAARTUIG : WIJTVLIET
KASTNR. : 102.3.5-07
VISNR. : 102.3.3-04

POSITIE.X. : 70848
POSITIE.Y. : 378282

CYCLUSTIJD : 120
MIDD.TIJD : 120

DATUM : 22-06-1994
STARTTIJD : 06 u 16
EINDTIJD : 19 u 00

AFSTAND TOT BODEM: 50 CM

RIJKSWATERSTAAT
DIRECTIE ZEELAND
MEETDIENST

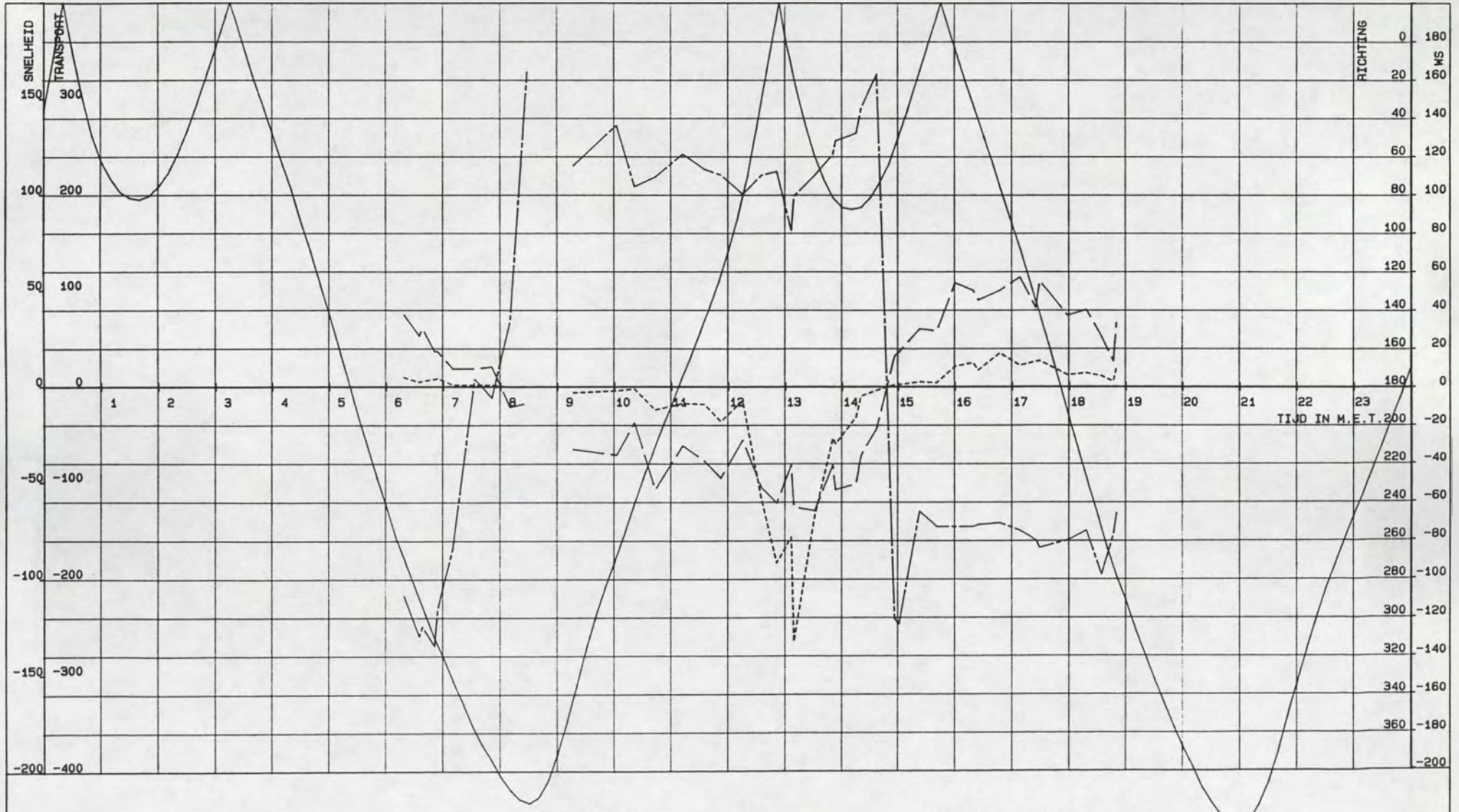

NAUW VAN BATH RAAI 2 MP 5

GETIJLIJN BATH .cm. . SNELHEID.cm/s. TRANSPORT .g/m2s. RICHTING.deg.

VAARTUIG : WIJTVLIET
KASTNR. : 102.3.5-07
VISNR. : 102.3.3-04

POSITIE.X. : 70848
POSITIE.Y. : 378282

CYCLUSTIJD : 120
MIDD.TIJD : 120

DATUM : 22-06-1994
STARTTIJD : 06 u 16
EINDTIJD : 19 u 00

AFSTAND TOT BODEM: 100 CM

RIJKSWATERSTAAT
DIRECTIE ZEELAND
MEETDIENST

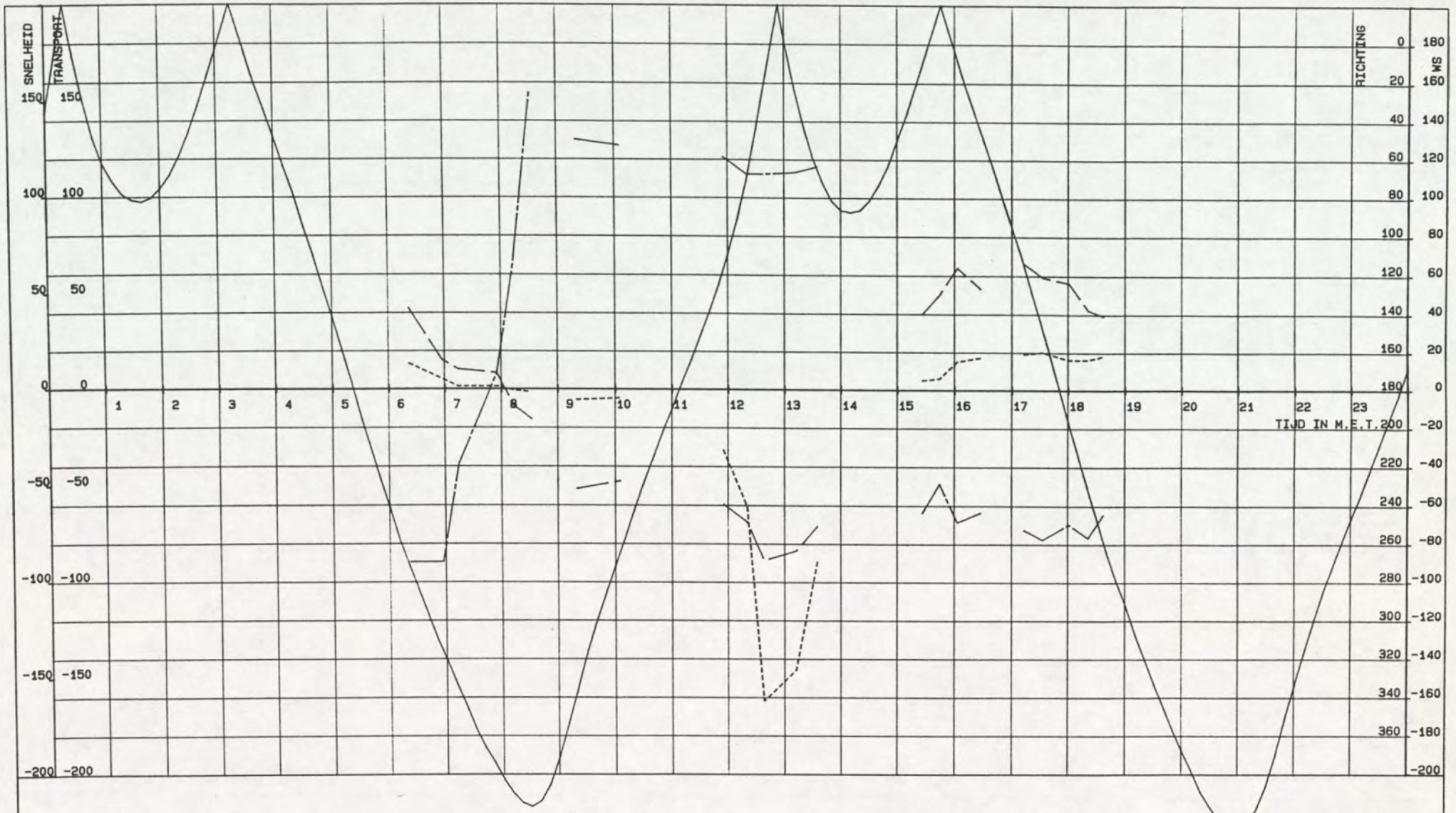

NAUW VAN BATH RAAI 2 MP 5

GETIJLIJN BATH .cm. . SNELHEID.cm/s. TRANSPORT .g/m2s. RICHTING.deg.

VAARTUIG : MIJTVLIET
KASTNR. : 102.3.5-07
VISNR. : 102.3.3-04

POSITIE.X. : 70848
POSITIE.Y. : 378282

CYCLUSTIJD : 120
MIDD.TIJD : 120

DATUM : 22-06-1994
STARTTIJD : 06 u 16
EINDTIJD : 19 u 00

AFSTAND TOT BODEM: 300 CM

RIJKSWATERSTAAT
DIRECTIE ZEELAND
MEETDIENST

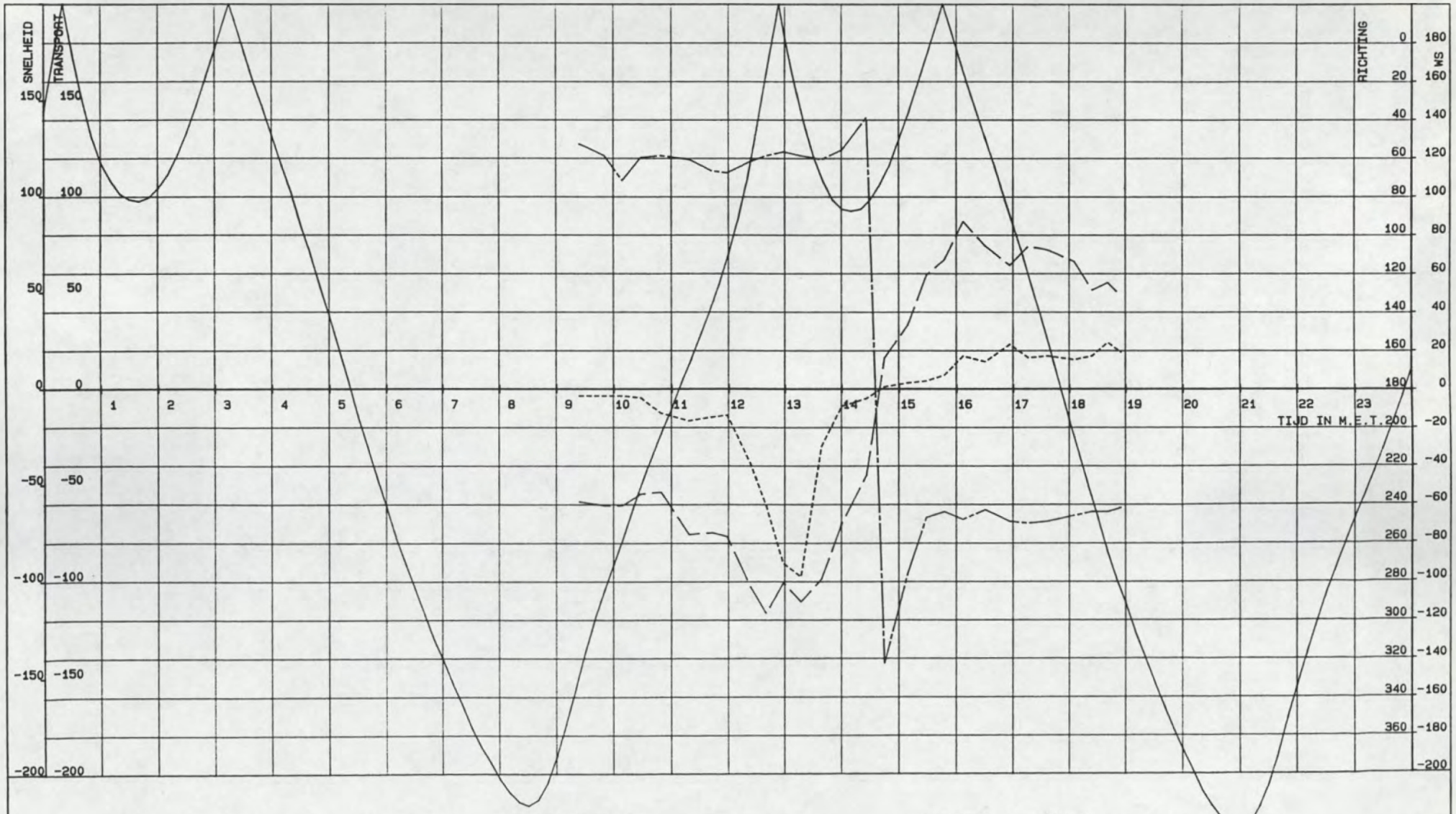

NAUW VAN BATH RAAI 2 MP 5

_____ GETIJLIJN BATH .cm. — — — . SNELHEID.cm/s. ---------- TRANSPORT .g/m2s. _____ . _____ RICHTING.deg.

VAARTUIG : WIJTVLIET
KASTNR. : 102.3.5-07
VISNR. : 102.3.3-04

POSITIE.X. : 70848
POSITIE.Y. : 378282

CYCLUSTIJD : 120
MIDD.TIJD : 120

DATUM : 22-06-1994
STARTTIJD : 06 u 16
EINDTIJD : 19 u 00

AFSTAND TOT OPP. : 800 CM

RIJKSWATERSTAAT
DIRECTIE ZEELAND
MEETDIENST

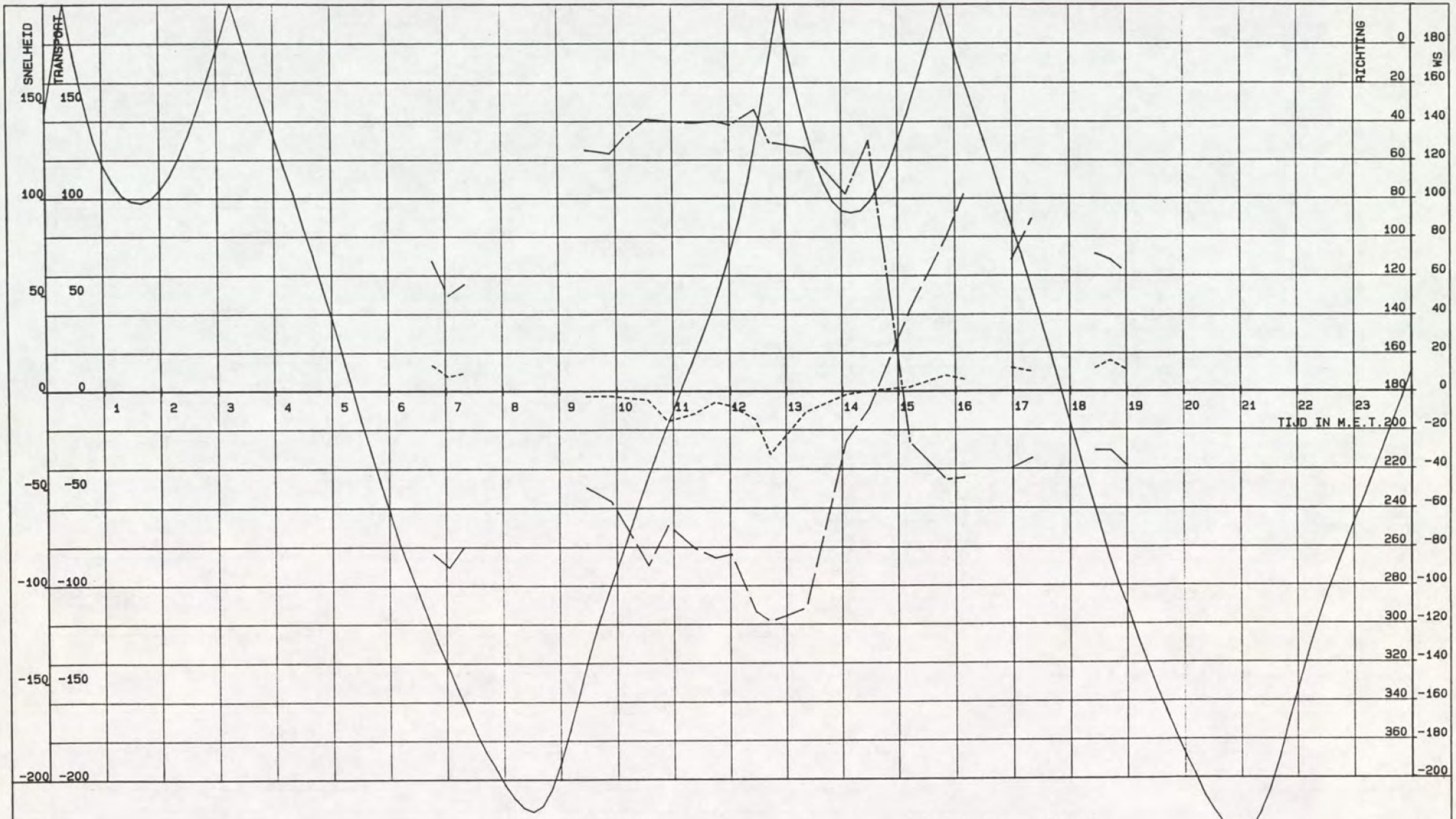

NAUW VAN BATH RAAI 2 MP 5

GETIJLIJN BATH .cm. . SNELHEID.cm/s. TRANSPORT .g/m2s. RICHTING.deg.

VAARTUIG : WIJTVLIET
KASTNR. : 102.3.5-07
VISNR. : 102.3.3-04

POSITIE.X. : 70848
POSITIE.Y. : 378282

CYCLUSTIJD : 120
MIDD.TIJD : 120

DATUM : 22-06-1994
STARTTIJD : 06 u 16
EINDTIJD : 19 u 00

AFSTAND TOT OPP. : 200 CM

RIJKSWATERSTAAT
DIRECTIE ZEELAND
MEETDIENST

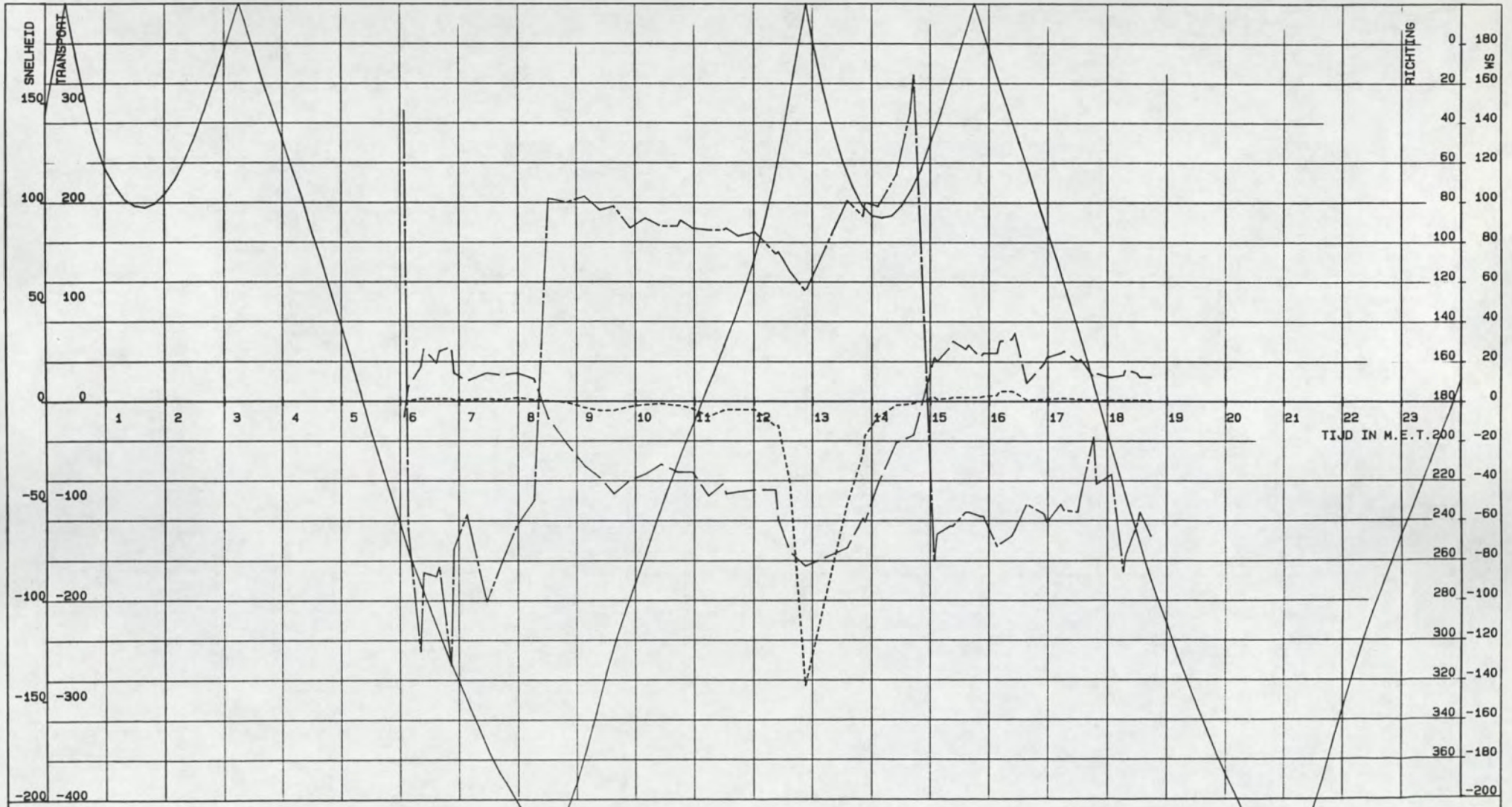

NAUW VAN BATH RAAI 2 MP 6

GETIJLIJN BATH .cm. . SNELHEID.cm/s. TRANSPORT .g/m2s. RICHTING.deg.

VAARTUIG : HOUTVLIET
KASTNR. : 102.3.5-02
VISNR. : 102.3.3-11

POSITIE.X. : 70990
POSITIE.Y. : 378036

CYCLUSTIJD : 120
MIDD.TIJD : 120

DATUM : 22-06-1994
STARTTIJD : 06 u 04
EINDTIJD : 18 u 55

AFSTAND TOT BODEM: 50 CM

RIJKSWATERSTAAT
DIRECTIE ZEELAND
MEETDIENST

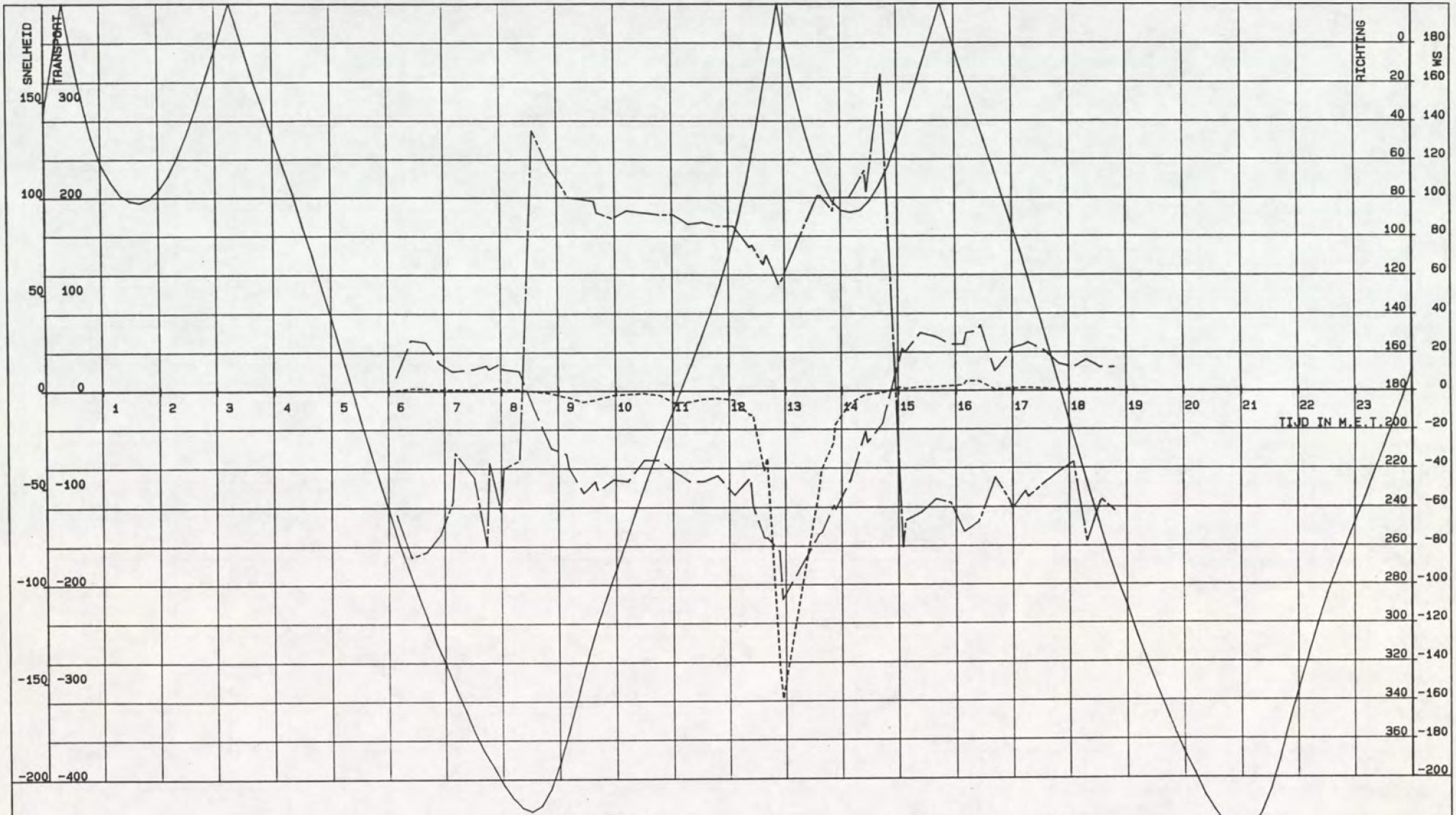

NAUW VAN BATH RAAI 2 MP 6

_____ GETIJLIJN BATH .cm. — — . SNELHEID.cm/s. ---------- TRANSPORT .g/m2s. _____ RICHTING.deg.

VAARTUIG : HOUTVLIET
KASTNR. : 102.3.5-02
VISNR. : 102.3.3-11

POSITIE.X. : 70990
POSITIE.Y. : 378036

CYCLUSTIJD : 120
MIDD.TIJD : 120

DATUM : 22-06-1994
STARTTIJD : 06 u 04
EINDTIJD : 18 u 55

AFSTAND TOT BODEM: 100 CM

RIJKSWATERSTAAT
DIRECTIE ZEELAND
MEETDIENST

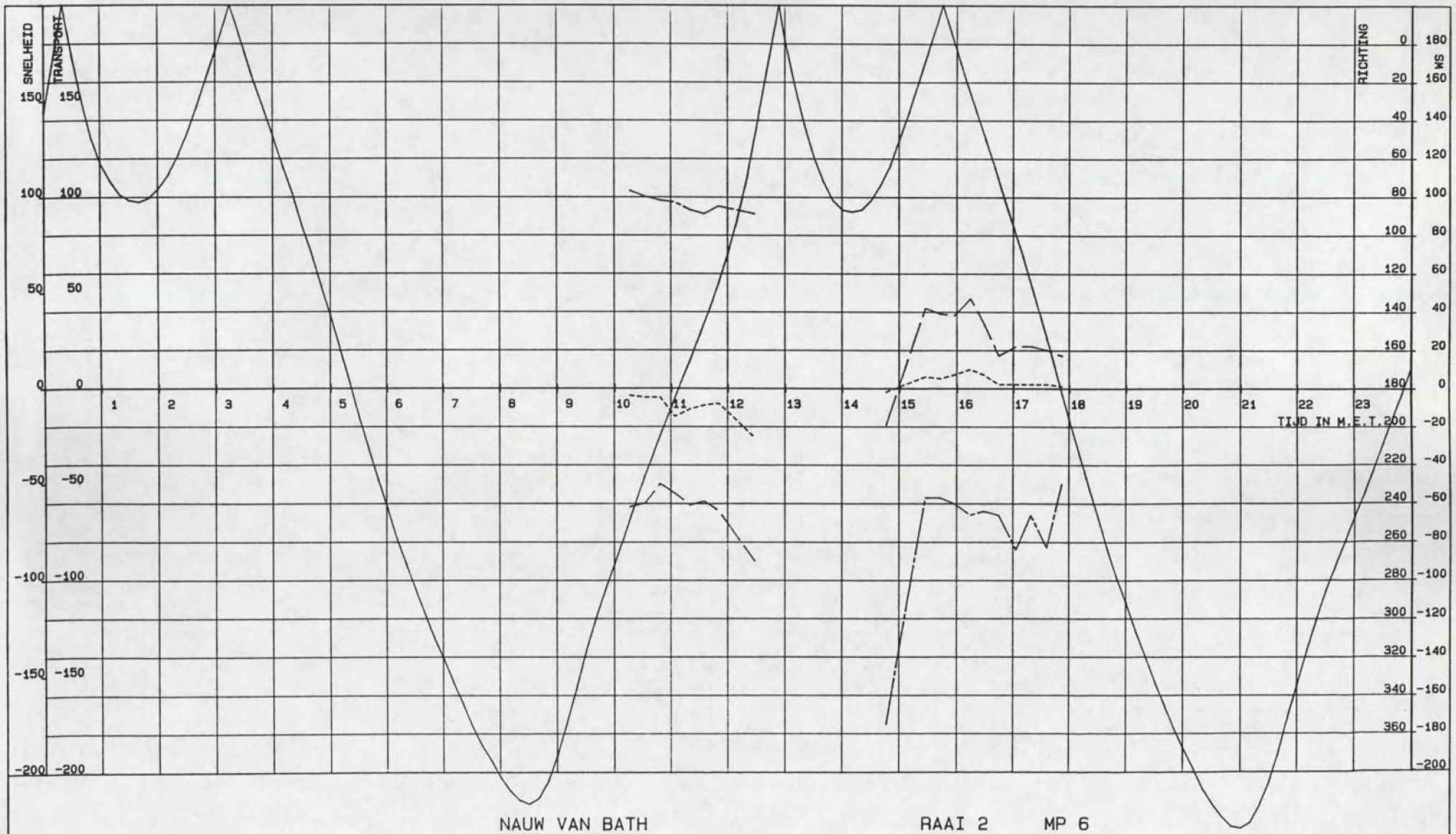

NAUW VAN BATH RAAI 2 MP 6

GETIJLIJN BATH .cm. . SNELHEID.cm/s. TRANSPORT .g/m2s. RICHTING.deg.

VAARTUIG : HOUTVLIET
KASTNR. : 102.3.5-02
VISNR. : 102.3.3-11

POSITIE.X. : 70990
POSITIE.Y. : 378036

CYCLUSTIJD : 120
MIDD.TIJD : 120

DATUM : 22-06-1994
STARTTIJD : 06 u 04
EINDTIJD : 18 u 55

AFSTAND TOT BODEM: 300 CM

RIJKSWATERSTAAT
DIRECTIE ZEELAND
MEETDIENST

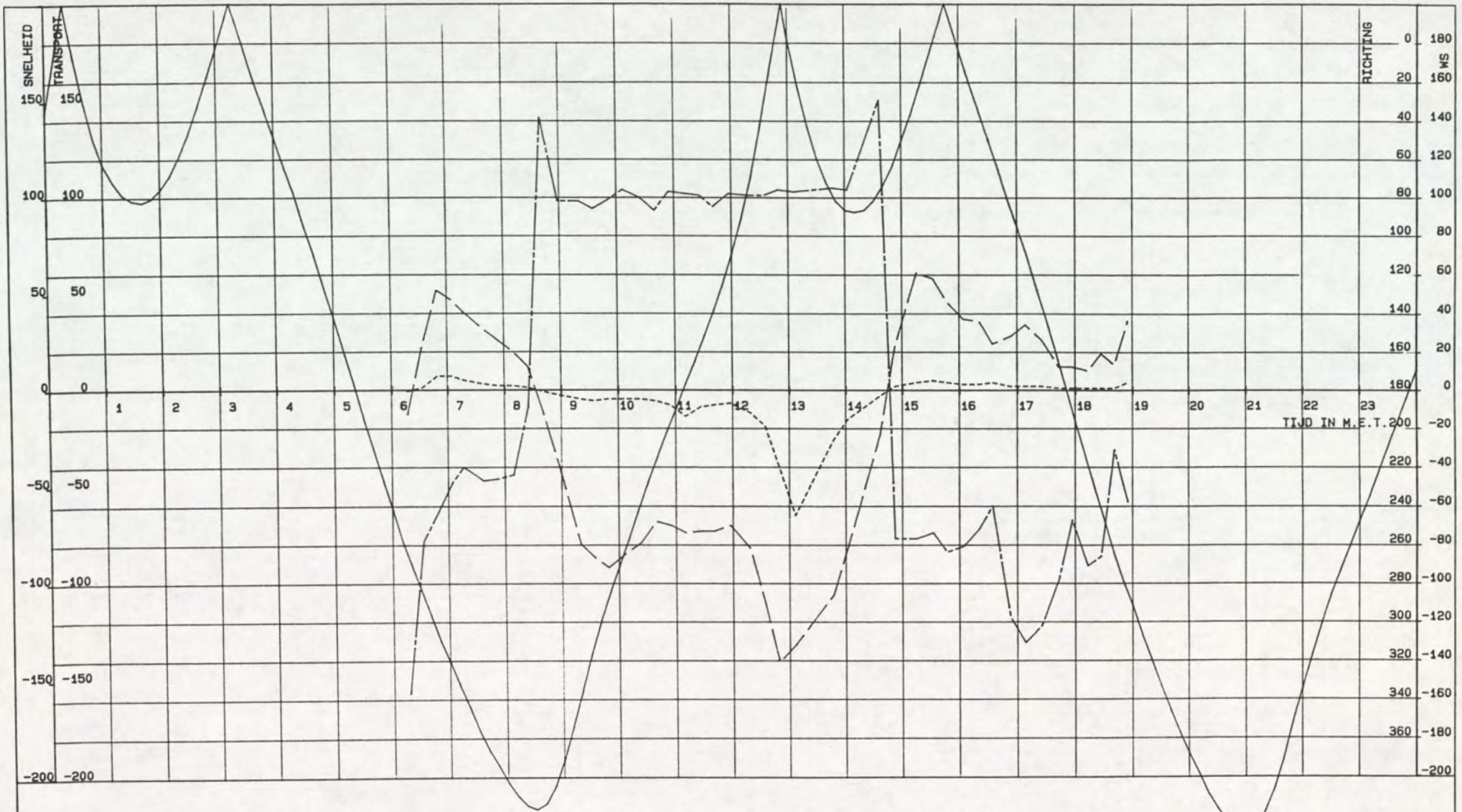

NAUW VAN BATH RAAI 2 MP 6

GETIJLIJN BATH .cm. . SNELHEID.cm/s. TRANSPORT .g/m2s. RICHTING.deg.

VAARTUIG : HOUTVLIET
KASTNR. : 102.3.5-02
VISNR. : 102.3.3-11

POSITIE.X. : 70990
POSITIE.Y. : 378036

CYCLUSTIJD : 120
MIDD.TIJD : 120

DATUM : 22-06-1994
STARTTIJD : 06 u 04
EINDTIJD : 18 u 55

AFSTAND TOT OPP. : 200 CM

RIJKSWATERSTAAT
DIRECTIE ZEELAND
MEETDIENST

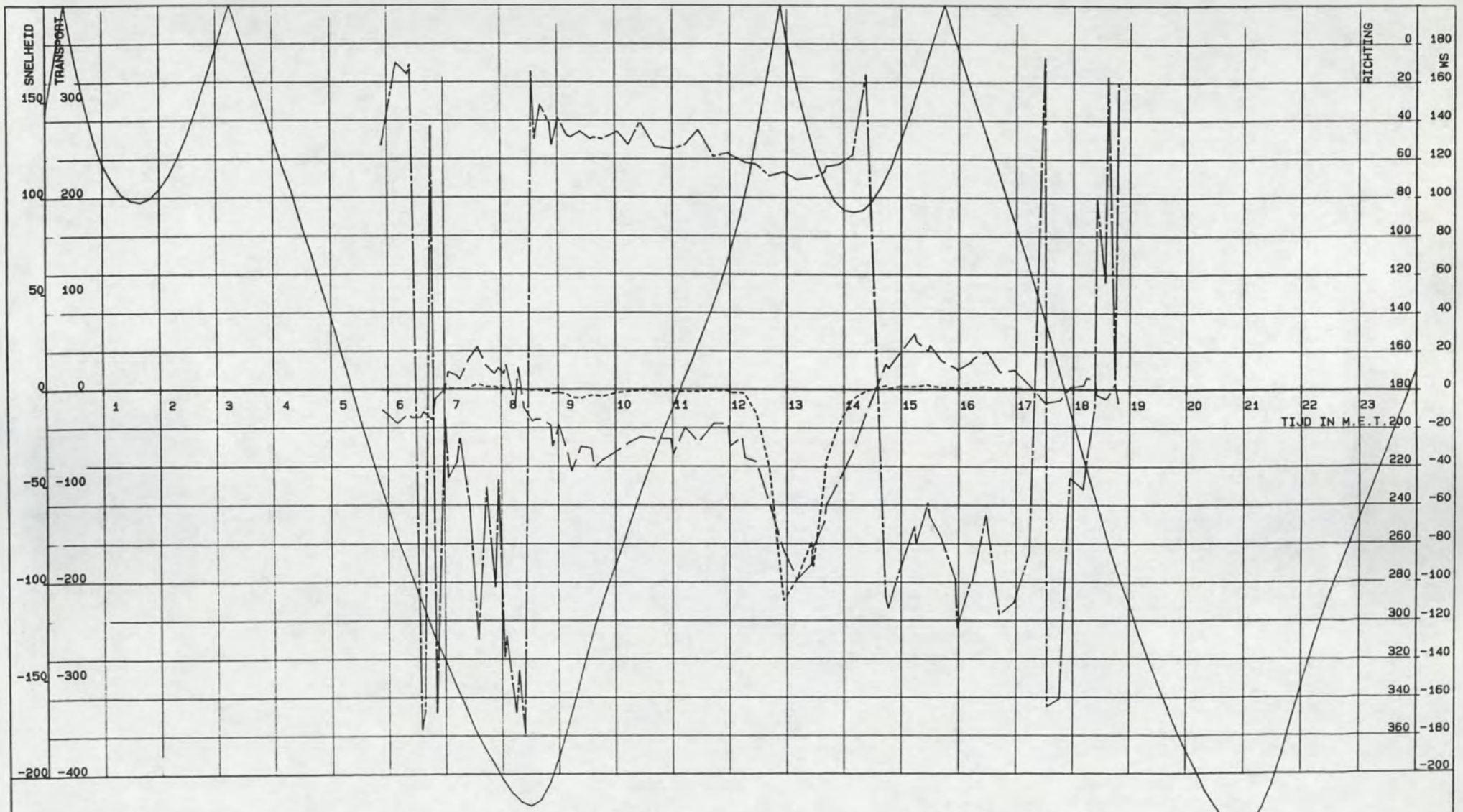

NAUW VAN BATH RAAI 2 MP 7

_____ GETIJLIJN BATH .cm. ____ ____ . SNELHEID.cm/s. ---------- TRANSPORT .g/m2s. _____._____ RICHTING.deg.

VAARTUIG : SCALOIS
KASTNR. : 102.3.5-11
VISNR. : 102.3.3-01

POSITIE.X. : 71067
POSITIE.Y. : 377840

CYCLUSTIJD : 120
MIDD.TIJD : 120

DATUM : 22-06-1994
STARTTIJD : 05 u 54
EINDTIJD : 18 u 54

AFSTAND TOT BODEM: 50 CM

RIJKSWATERSTAAT
DIRECTIE ZEELAND
MEETDIENST

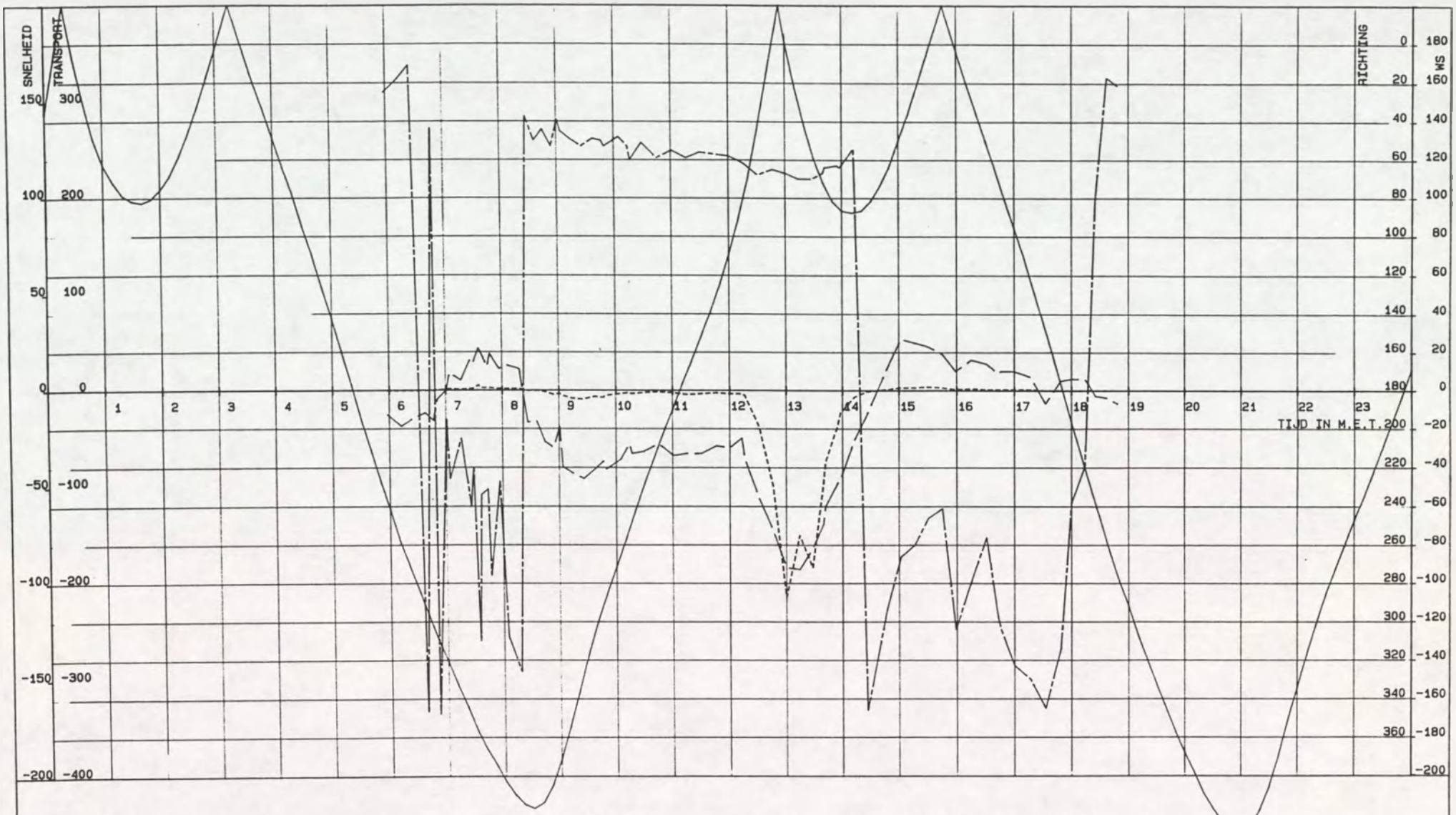

NAUW VAN BATH RAAI 2 MP 7

_____ GETIJLIJN BATH .cm. — — — . SNELHEID.cm/s. ---------- TRANSPORT .g/m2s. _____ RICHTING.deg.

VAARTUIG : SCALDIS
KASTNR. : 102.3.5-11
VISNR. : 102.3.3-01

POSITIE.X. : 71067
POSITIE.Y. : 377840

CYCLUSTIJD : 120
MIDD.TIJD : 120

DATUM : 22-06-1994
STARTTIJD : 05 u 54
EINDTIJD : 18 u 54

AFSTAND TOT BODEM: 100 CM

RIJKSWATERSTAAT
DIRECTIE ZEELAND
MEETDIENST

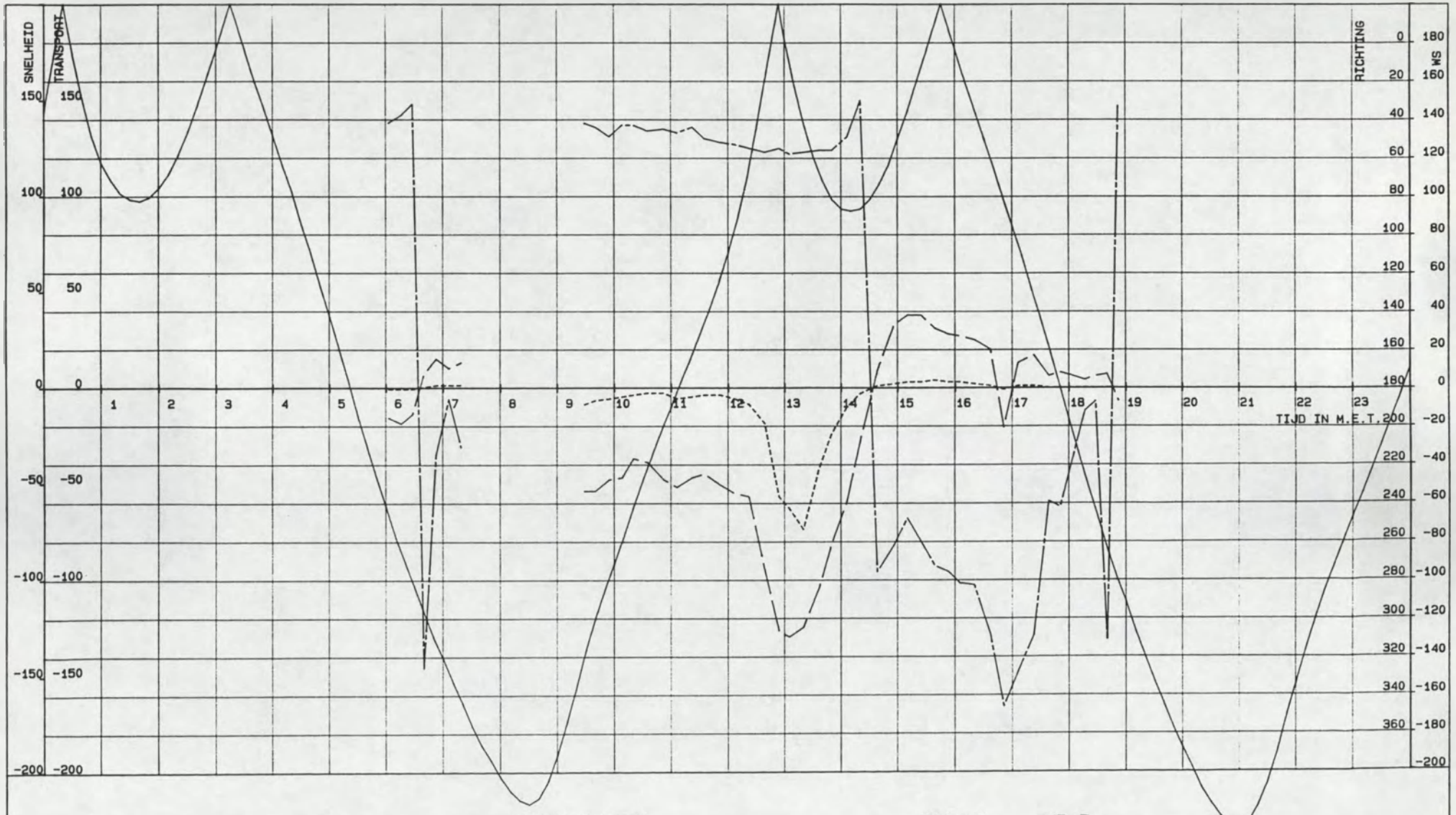

NAUW VAN BATH RAAI 2 MP 7

GETIJLIJN BATH .cm. . SNELHEID.cm/s. . TRANSPORT .g/m2s. RICHTING.deg.

VAARTUIG : SCALDIS
KASTNR. : 102.3.5-11
VISNR. : 102.3.3-01

POSITIE.X. : 71067
POSITIE.Y. : 377840

CYCLUSTIJD : 120
MIDD.TIJD : 120

DATUM : 22-06-1994
STARTTIJD : 05 u 54
EINDTIJD : 18 u 54

AFSTAND TOT OPP. : 200 CM

RIJKSWATERSTAAT
DIRECTIE ZEELAND
MEETDIENST

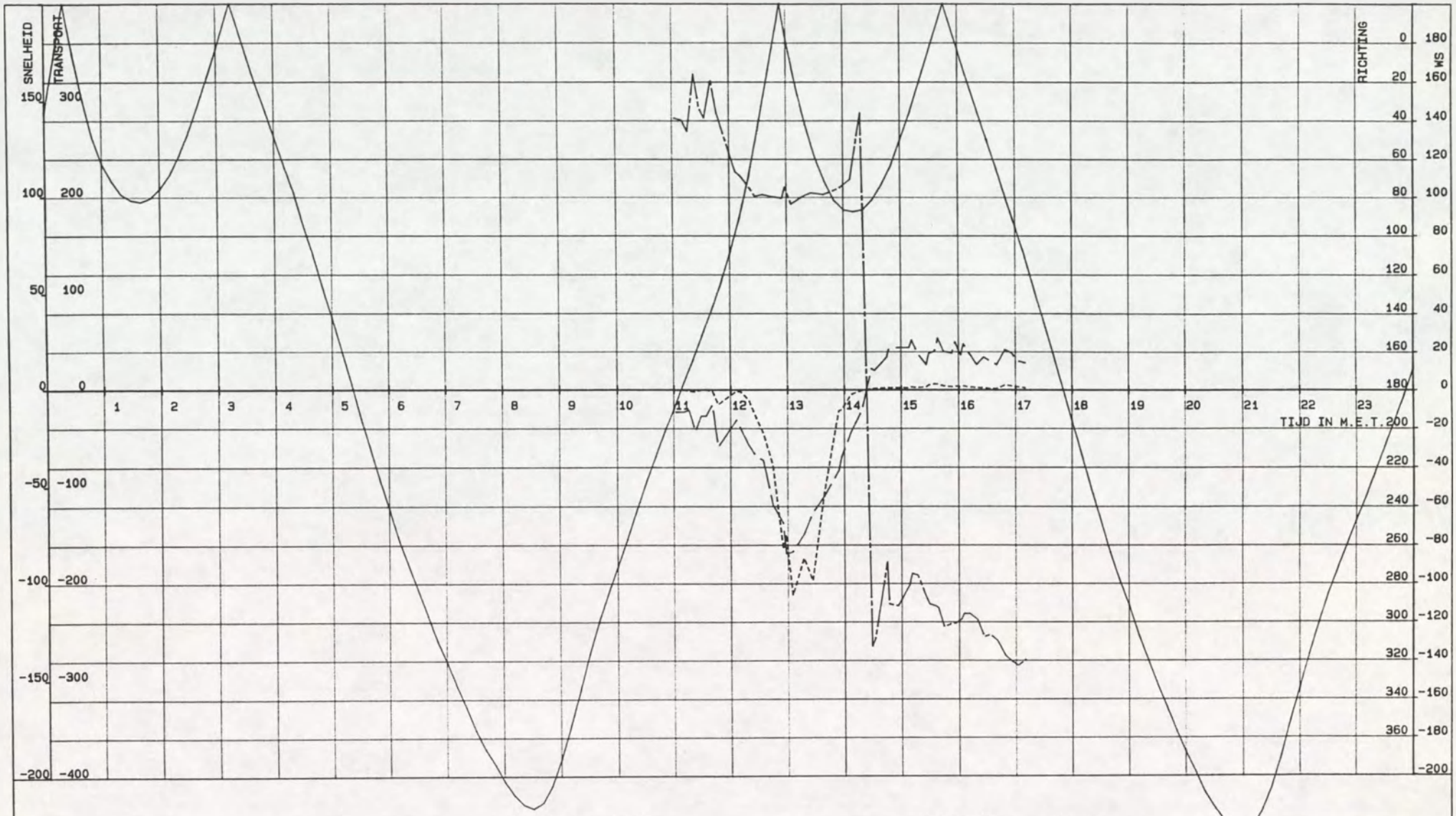

NAUW VAN BATH RAAI 2 MP 8

GETIJLIJN BATH .cm. . SNELHEID.cm/s. . TRANSPORT .g/m2s. RICHTING.deg.

VAARTUIG : SIERIX
KASTNR. : 102.3.5-03
VISNR. : 102.3.3-09

POSITIE.X. : 71200
POSITIE.Y. : 377626

CYCLUSTIJD : 120
MIDD.TIJD : 120

DATUM : 22-06-1994
STARTTIJD : 11 u 02
EINDTIJD : 17 u 13

AFSTAND TOT BODEM: 50 CM

RIJKSWATERSTAAT
DIRECTIE ZEELAND
MEETDIENST

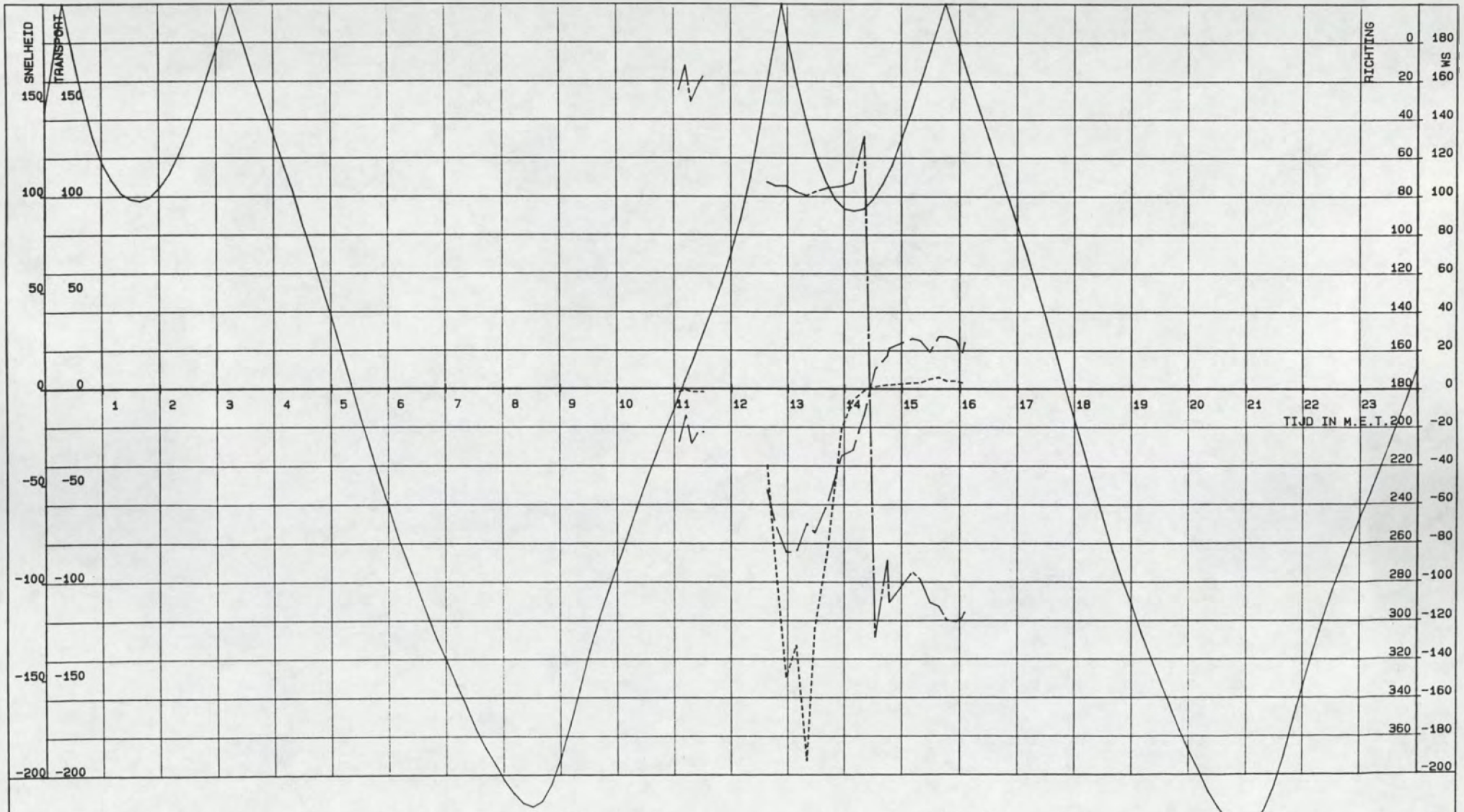

NAUW VAN BATH RAAI 2 MP 8

GETIJLIJN BATH .cm. . SNELHEID.cm/s. . TRANSPORT .g/m2s. RICHTING.deg.

VAARTUIG : SIERIX
KASTNR. : 102.3.5-03
VISNR. : 102.3.3-09

POSITIE.X. : 71200
POSITIE.Y. : 377626

CYCLUSTIJD : 120
MIDD.TIJD : 120

DATUM : 22-06-1994
STARTTIJD : 11 u 02
EINDTIJD : 17 u 13

AFSTAND TOT BODEM: 100 CM

RIJKSWATERSTAAT
DIRECTIE ZEELAND
MEETDIENST

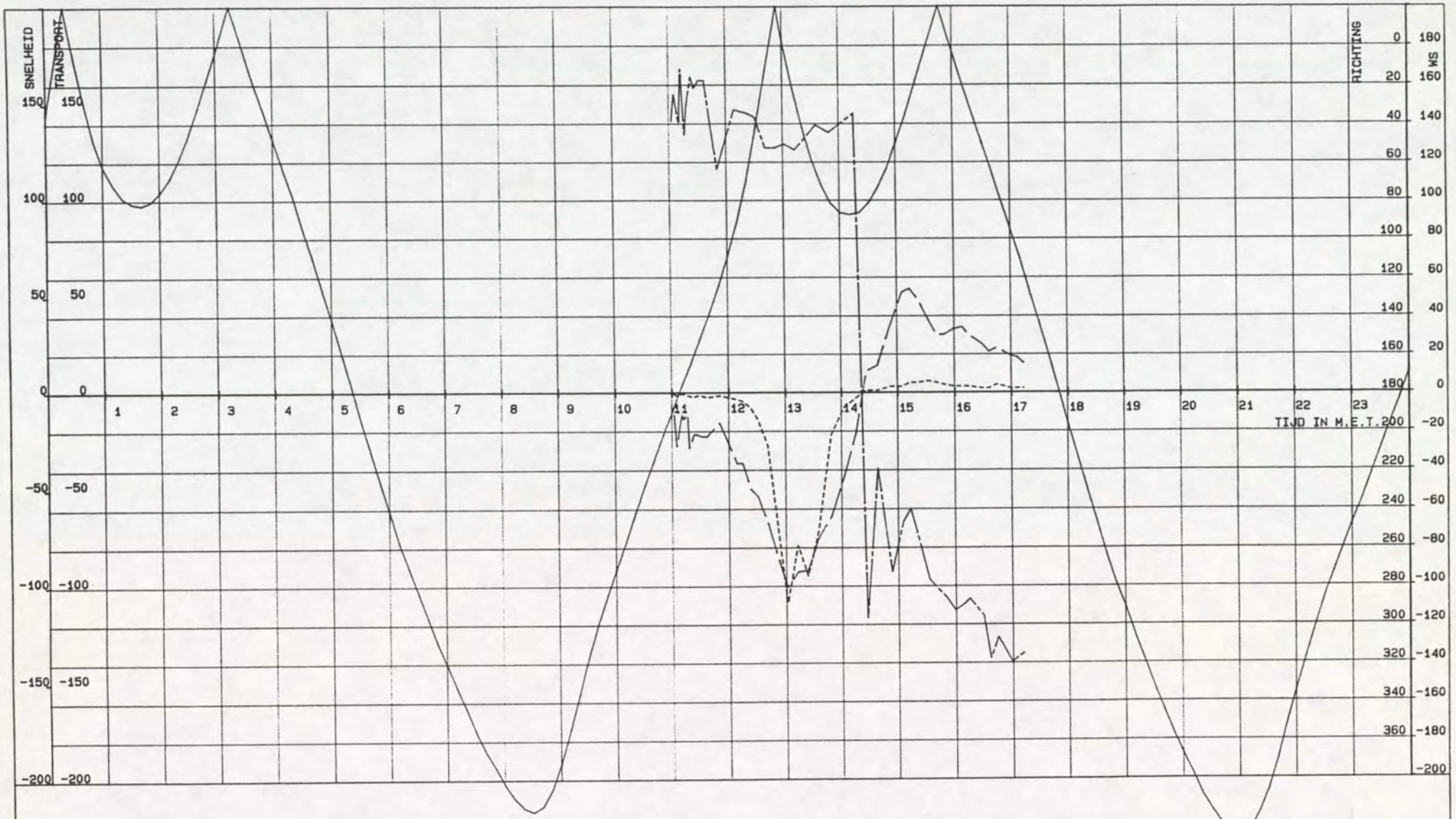

NAUW VAN BATH RAAI 2 MP 8

_____ GETIJLIJN BATH .cm. — — — . SNELHEID.cm/s. ---------- TRANSPORT .g/m2s. _____ . _ . _ RICHTING.deg.

VAARTUIG : SIERIX
KASTNR. : 102.3.5-03
VISNR. : 102.3.3-09

POSITIE.X. : 71200
POSITIE.Y. : 377626

CYCLUSTIJD : 120
MIDD.TIJD : 120

DATUM : 22-06-1994
STARTTIJD : 11 u 02
EINDTIJD : 17 u 13

AFSTAND TOT OPP. : 100 CM

RIJKSWATERSTAAT
DIRECTIE ZEELAND
MEETDIENST

19. IJklijnen PARTECH

PARTECH-meting 22-06-1994

RIJKSWATERSTAAT
DIRECTIE ZEELAND
MEETDIENST

Raai 2 Nauw van Bath

mp. 1 Steenvliet

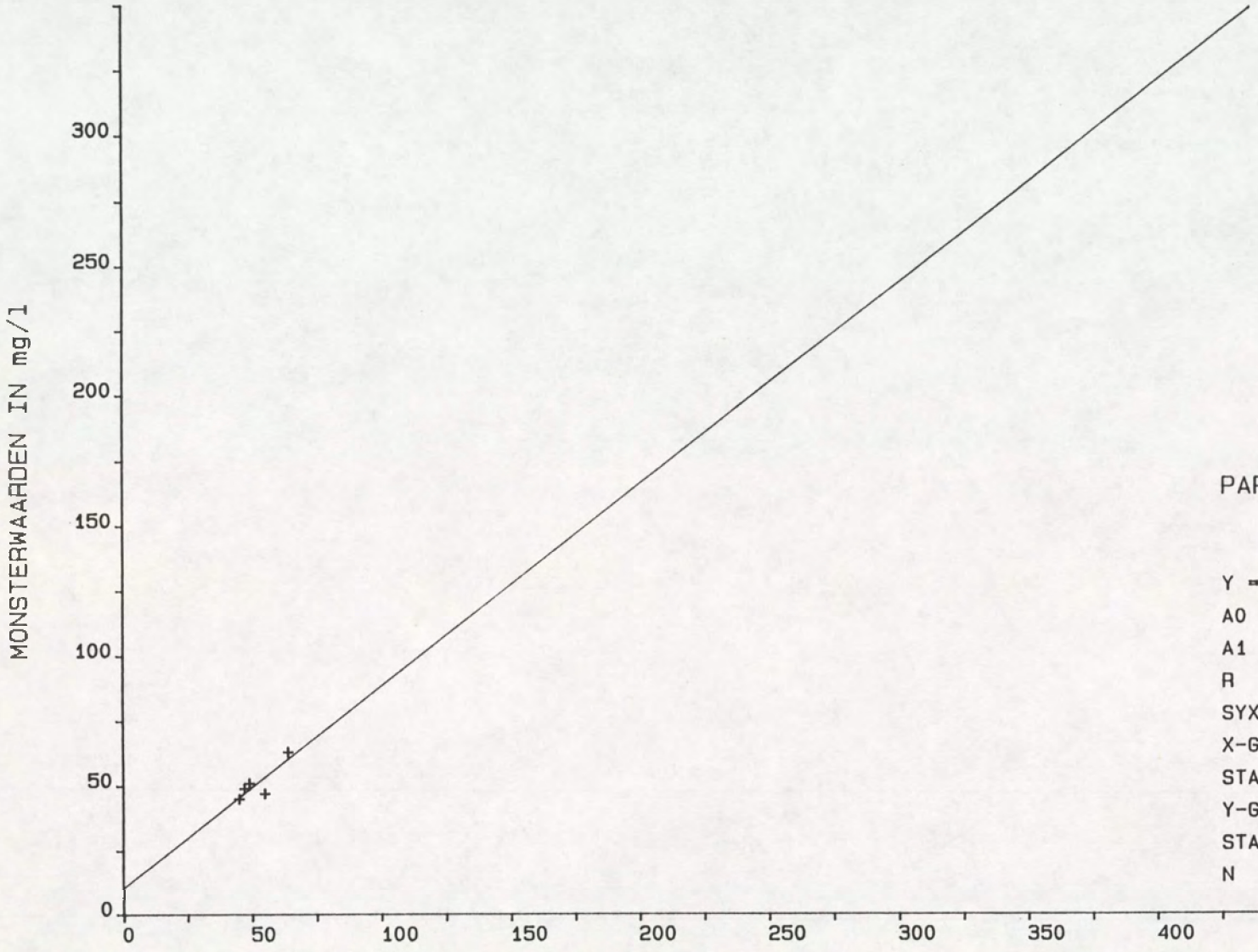

PARTECH nr. 03

Y = A0 + A1 * X		
A0	=	10.4576
A1	=	.7797
R	=	.8469
SYX	=	3.7598
X-GEM	=	52.0000
STAFW X	=	7.6811
Y-GEM	=	51.0000
STAFW Y	=	7.0711
N	=	5.

PARTECH-meting 22-06-1994

Raai 2 Nauw van Bath

mp. 3 Lodycke

RIJKSWATERSTAAT
DIRECTIE ZEELAND
MEETDIENST

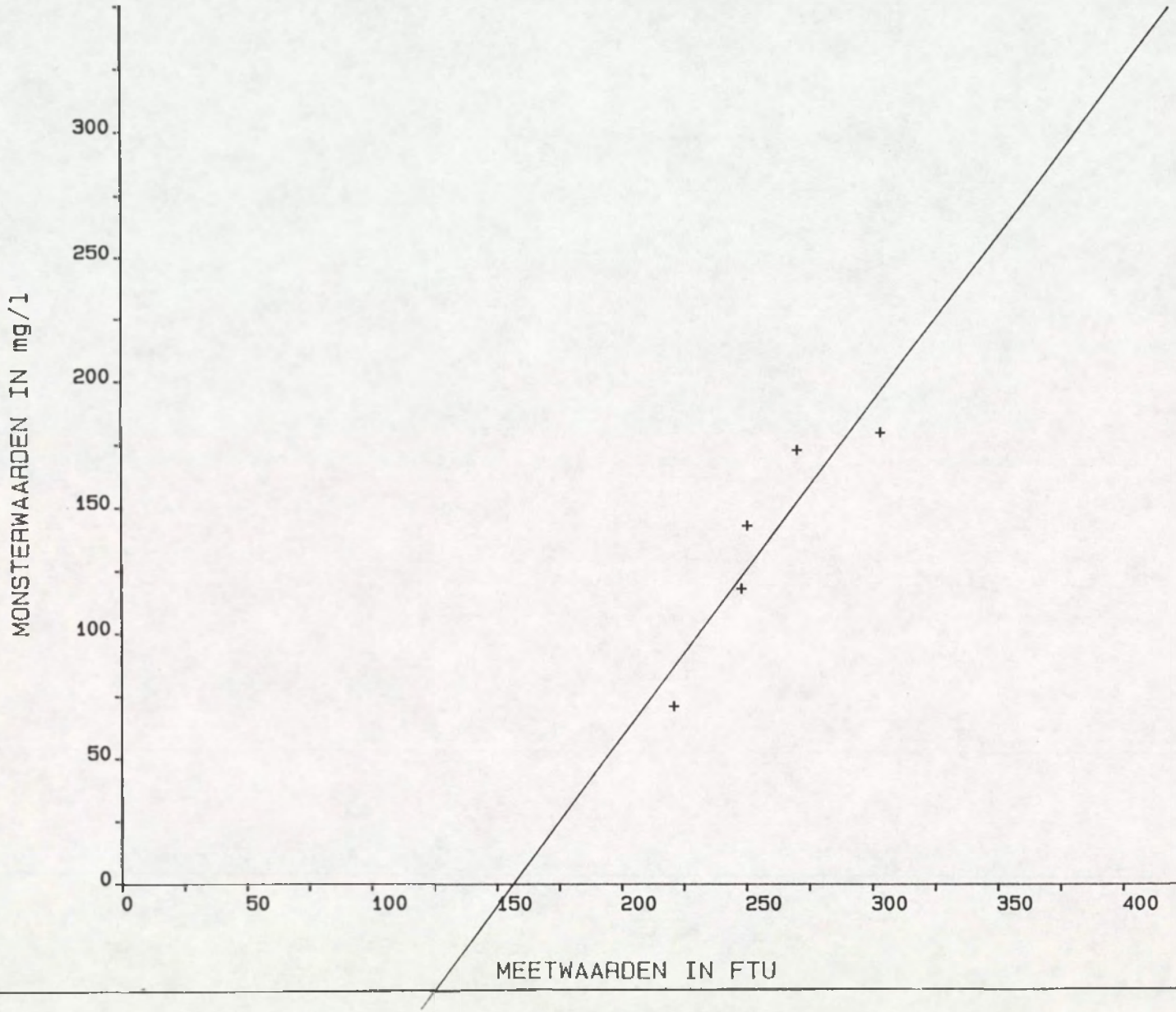

PARTECH nr. 08

Y = A0 + A1 * X		
A0	=	-208.6551
A1	=	1.3377
R	=	.9157
SYX	=	17.8551
X-GEM	=	258.4000
STAFW X	=	30.4184
Y-GEM	=	137.0000
STAFW Y	=	44.4353
N	=	5.

PARTECH-meting 22-06-1994

Raai 2 Nauw van Bath

mp. 4 Pluimpot

RIJKSWATERSTAAT
DIRECTIE ZEELAND
MEETDIENST

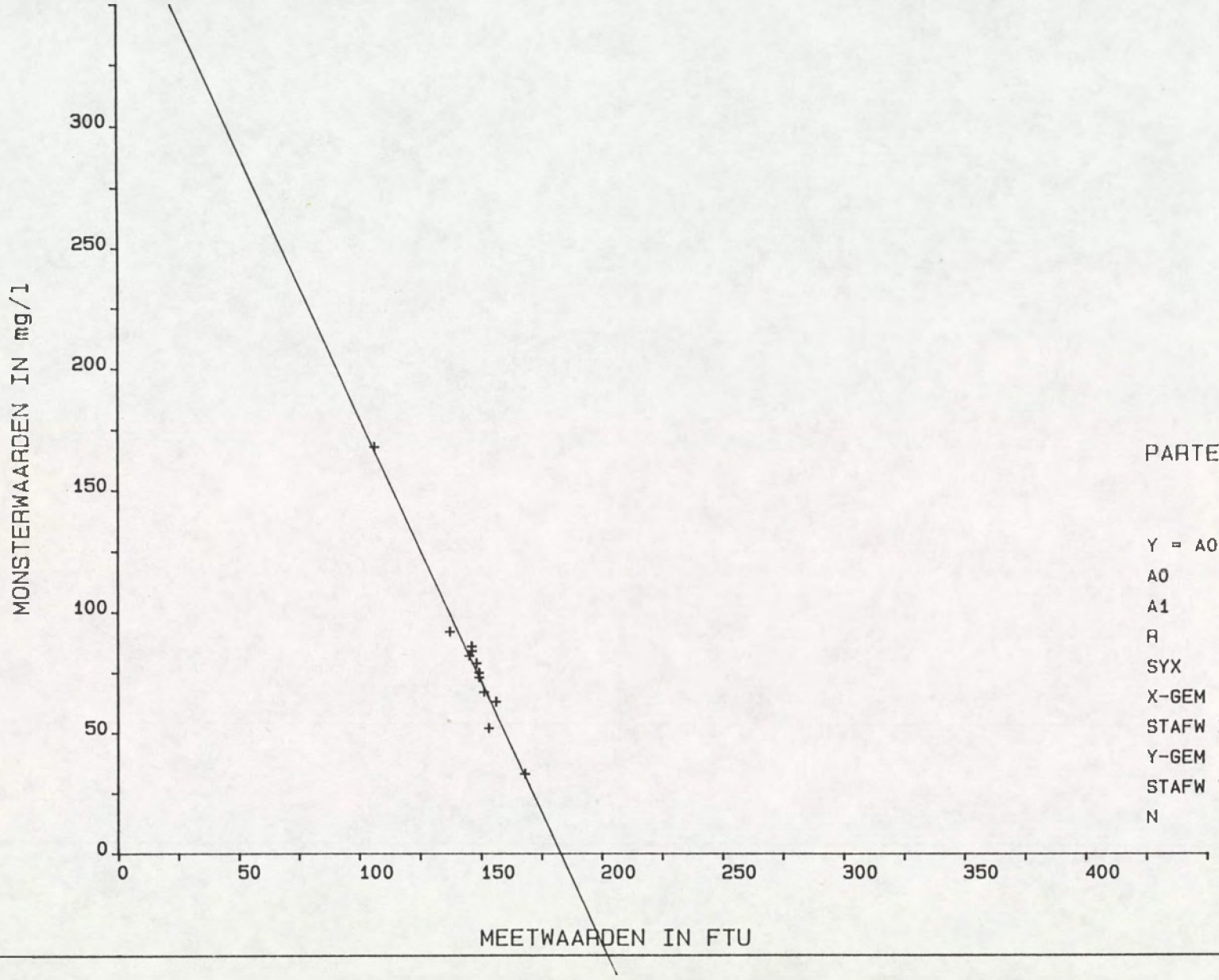

PARTECH nr. 02

Y = A0 + A1 * X		
A0	=	397.1263
A1	=	-2.1730
R	=	-.9862
SYX	=	5.3508
X-GEM	=	146.1667
STAFW X	=	14.6526
Y-GEM	=	79.5000
STAFW Y	=	32.2871
N	=	12.

PARTECH-meting 22-06-1994

Raai 2 Nauw van Bath

mp. 5 Wijtvliet

RIJKSWATERSTAAT
DIRECTIE ZEELAND
MEETDIENST

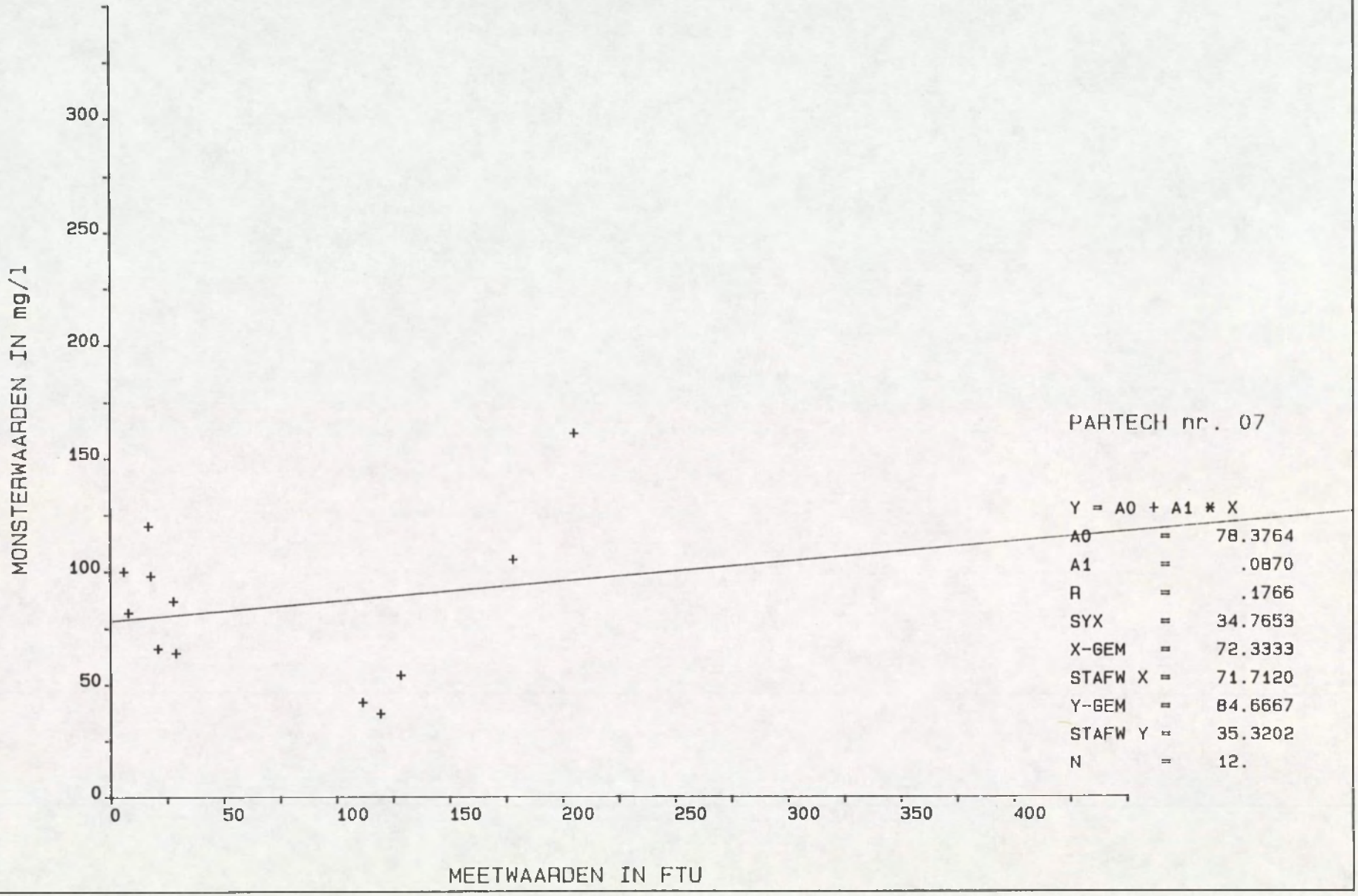

PARTECH-meting 22-06-1994

Raai 2 Nauw van Bath

mp. 6 Houtvliet

RIJKSWATERSTAAT
DIRECTIE ZEELAND
MEETDIENST

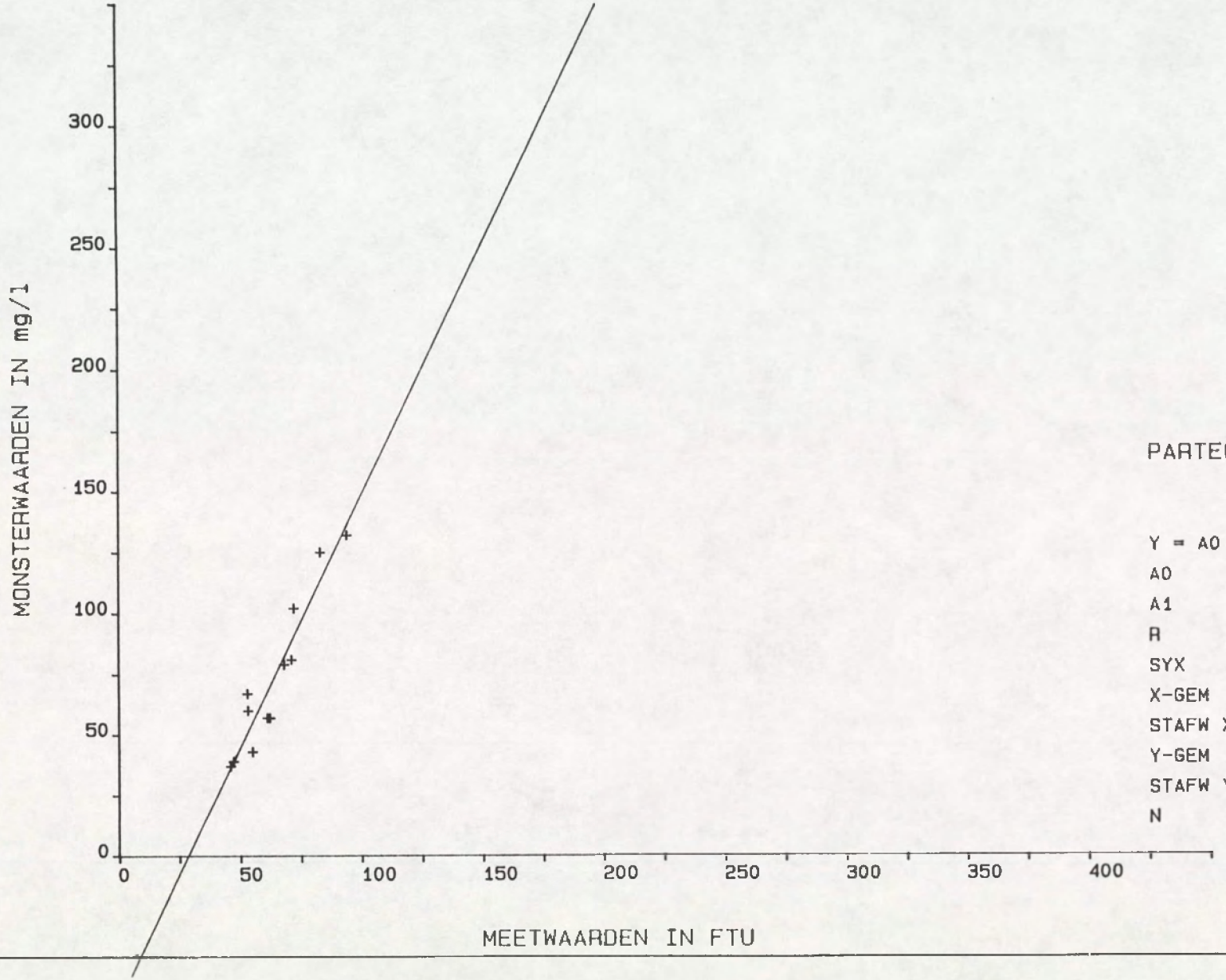

PARTECH nr. 04

Y = A0 + A1 * X		
A0	=	-59.1371
A1	=	2.0767
R	=	.9491
SYX	=	10.0477
X-GEM	=	63.7500
STAFW X	=	14.5797
Y-GEM	=	73.2500
STAFW Y	=	31.9008
N	=	12.

PARTECH-meting 22-06-1994

Raai 2 Nauw van Bath

mp. 7 Scaldis

RIJKSWATERSTAAT
DIRECTIE ZEELAND
MEETDIENST

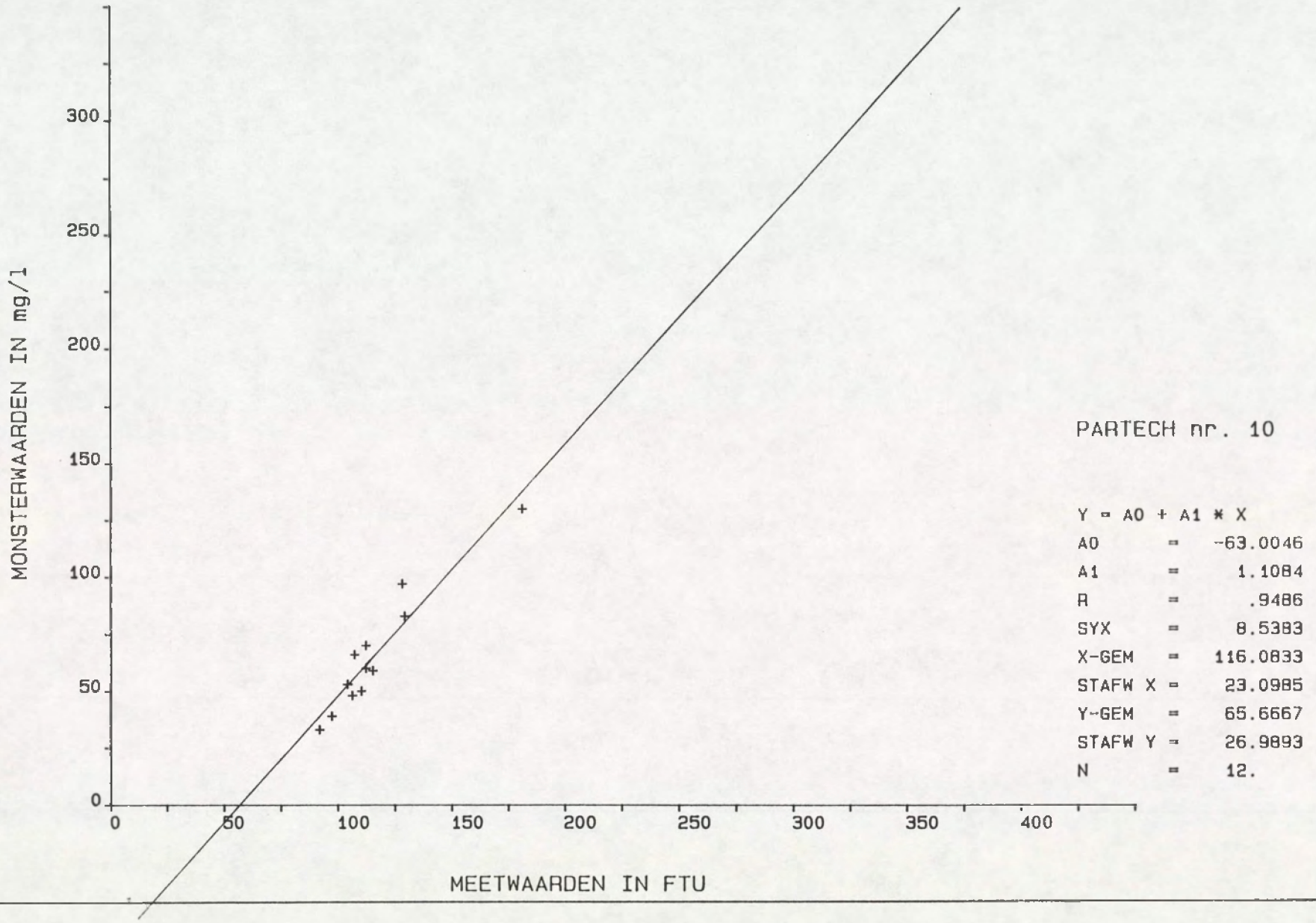

PARTECH nr. 10

Y = A0 + A1 * X		
A0	=	-63.0046
A1	=	1.1084
R	=	.9486
SYX	=	8.5383
X-GEM	=	116.0833
STAFW X	=	23.0985
Y-GEM	=	65.6667
STAFW Y	=	26.9893
N	=	12.

PARTECH-meting 22-06-1994

Raai 2 Nauw van Bath

mp. 8 Sierix

RIJKSWATERSTAAT
DIRECTIE ZEELAND
MEETDIENST

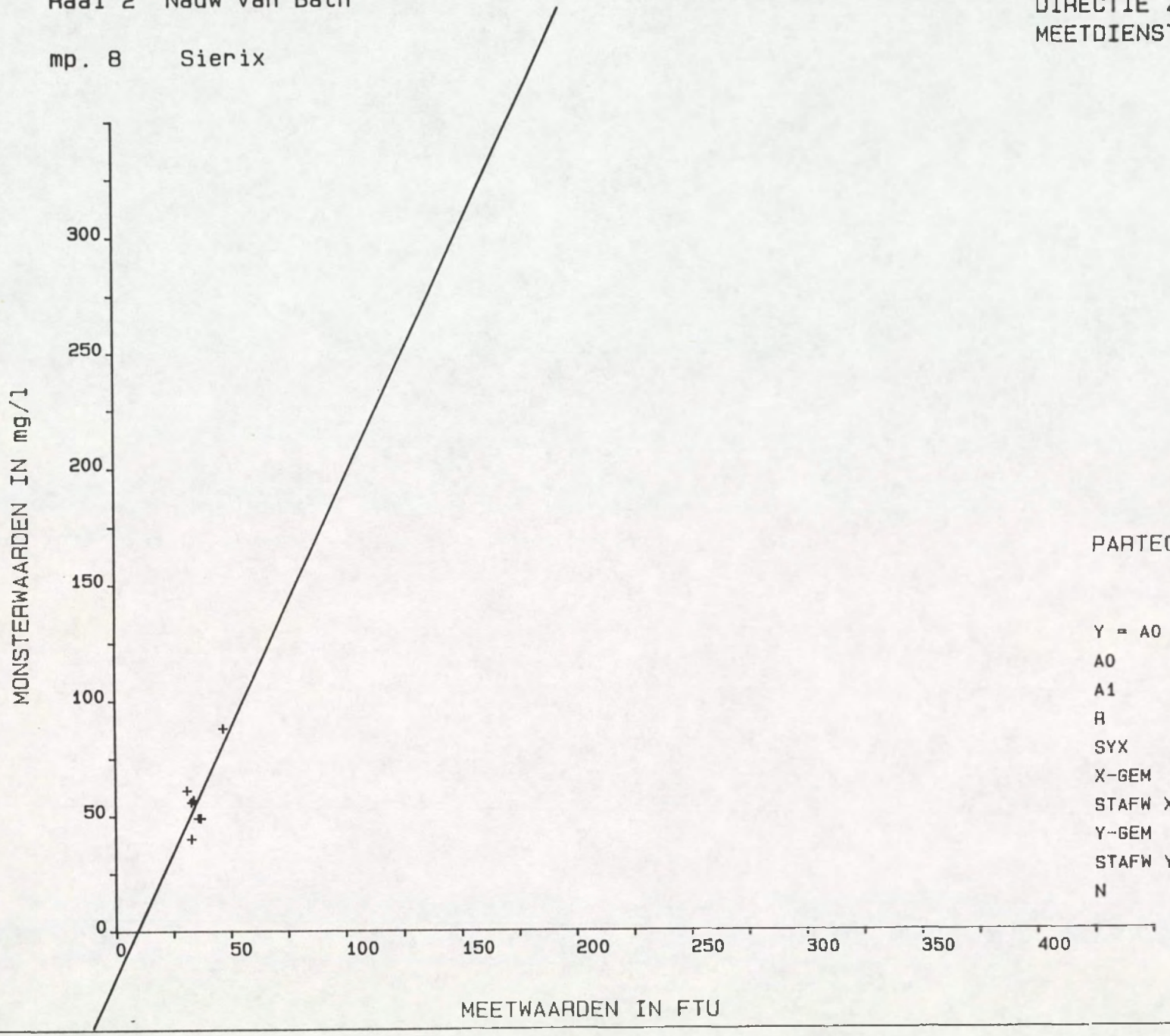

PARTECH nr. 01

Y = A0 + A1 * X		
A0	=	-20.8206
A1	=	2.1743
R	=	.7565
SYX	=	9.9715
X-GEM	=	35.8571
STAFW X	=	5.3050
Y-GEM	=	57.1429
STAFW Y	=	15.2472
N	=	7.

20. Vertikalen - slibconcentratie

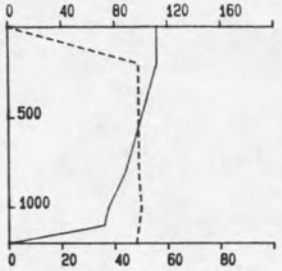

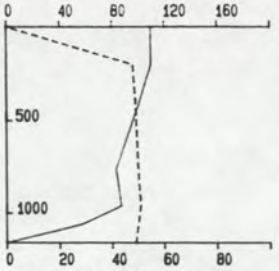

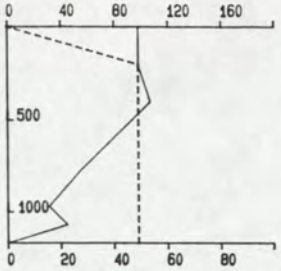

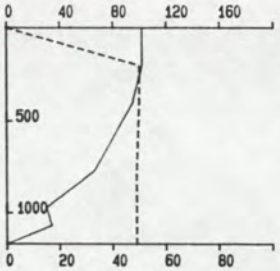

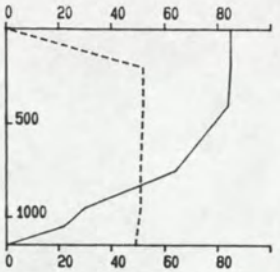

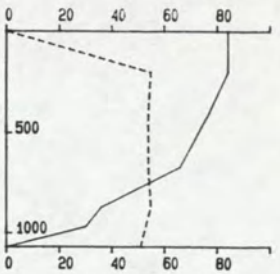

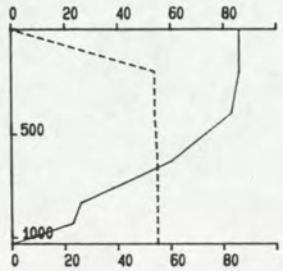

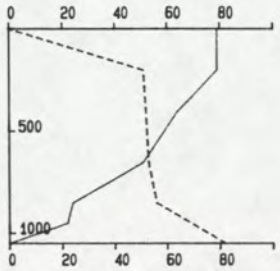

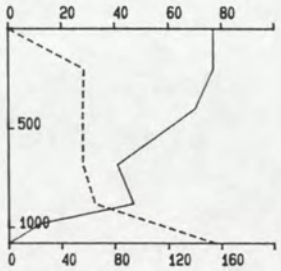

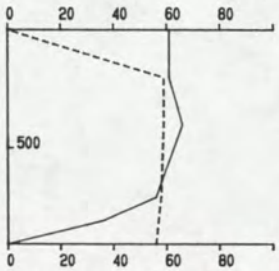

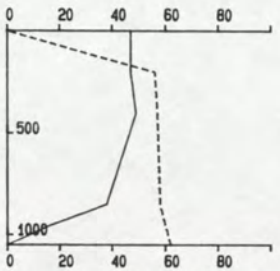

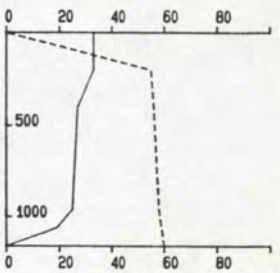

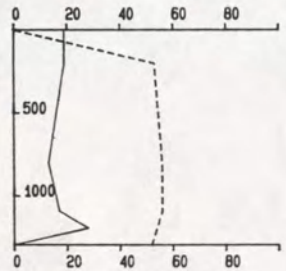

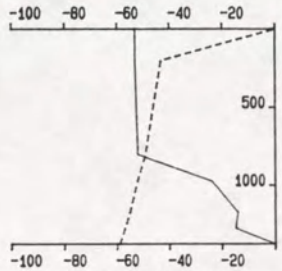

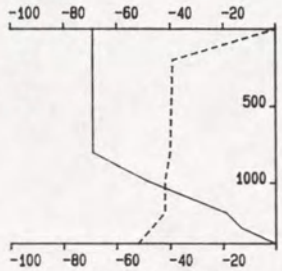

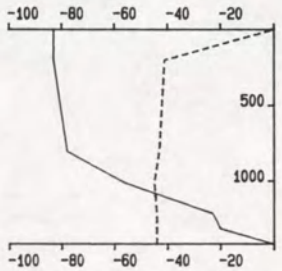

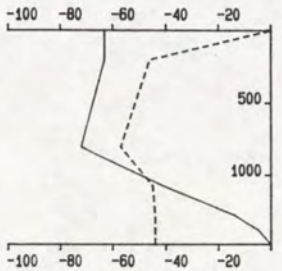

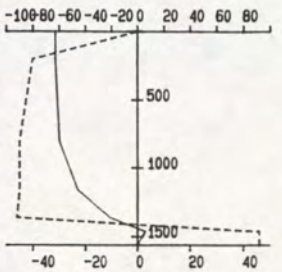

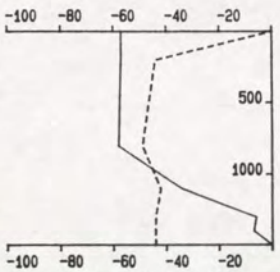

RIJKSWATERSTAAT
DIRECTIE ZEELAND
MEETDIENST

SEDIMENTTRANSPORTMETING : PARTECH NAUW V BATH
DATUM : 940622
RAAI : 2 DEELRAAI : NVT PUNT : 1 VAART.: STEENVLIET
X-COORDINAAT : 70461 Y-COORDINAAT : 378993

TOELICHTING OP DE VERTIKALEN

_____ V ---------- C

14.01 14.15 295 : BEGINTIJD EINDTIJD BODEMDIEPTE
100 265 120 : V R C (GEM) +EB -VLOED
VERTIKALE SCHAAL : DIEPTE IN CM TOV WATEROPP.
HORIZONTALE SCHAAL: SNELHEID IN CM/S (BOVEN)
CONCENTRATIE IN MG/L (ONDER)

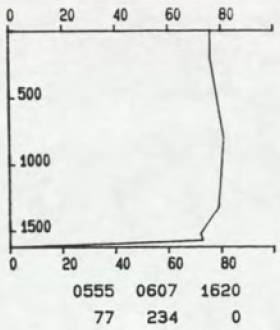

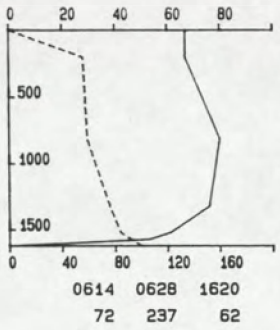

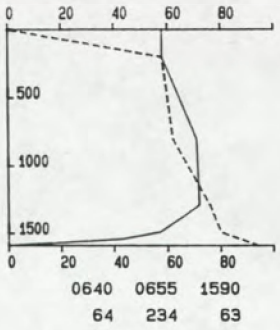

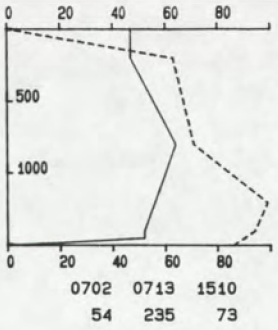

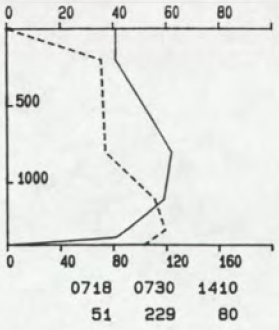

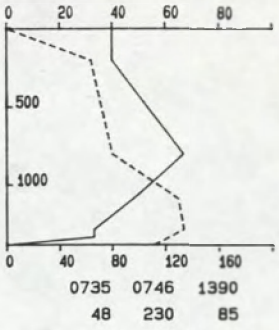

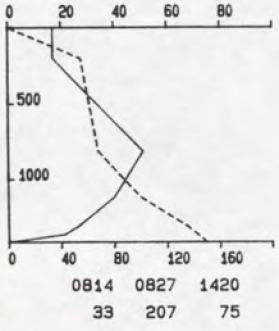

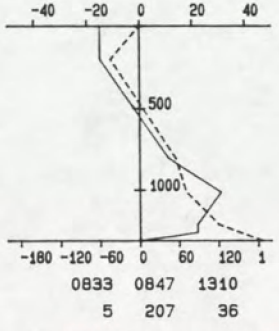

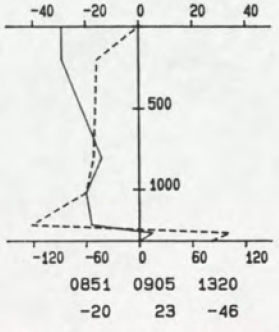

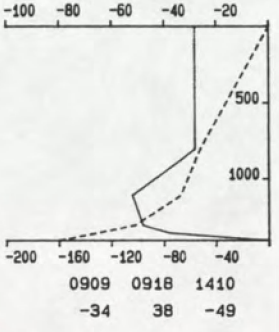

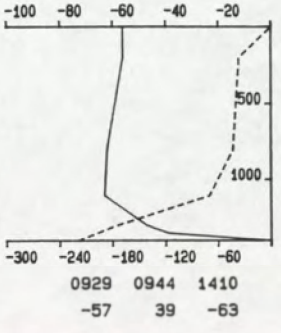

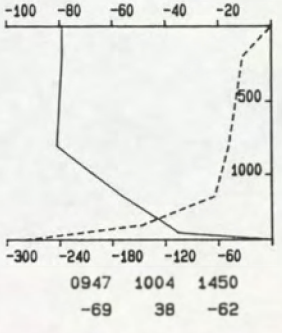

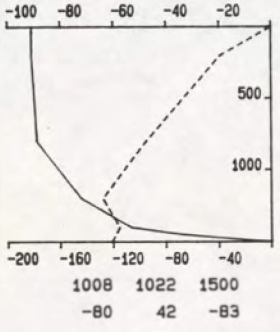

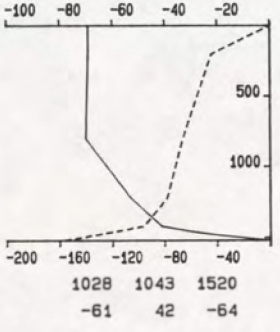

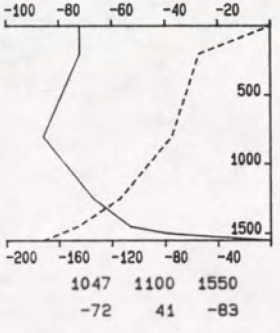

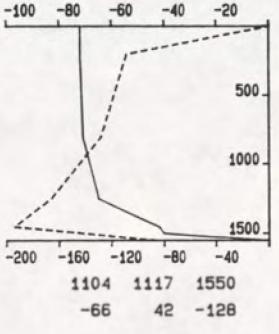

RIJKSWATERSTAAT
DIRECTIE ZEELAND
MEETDIENST

SEDIMENTTRANSPORTMETING : PARTECH NAUW V BATH
DATUM : 940622
RAAI : 2 DEELRAAI : NVT PUNT : 3 VAART.: LODYCKE
X-COORDINAAT : 70661 Y-COORDINAAT : 378631

TOELICHTING OP DE VERTIKALEN

_____ V ---------- C

14.01 14.15 295 : BEGINTIJD EINDTIJD BODEMDIEPTE
100 265 120 : V R C (GEM) +EB -VLOED
VERTIKALE SCHAAL : DIEPTE IN CM TOV WATEROPP.
HORIZONTALE SCHAAL: SNELHEID IN CM/S (BOVEN)
CONCENTRATIE IN MG/L (ONDER)

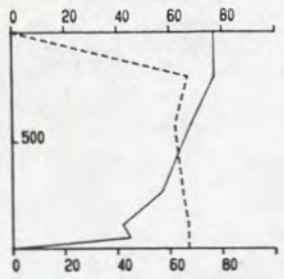

0559 0614 990
63 239 58

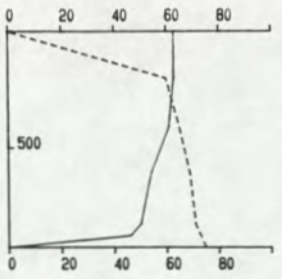

0628 0641 930
56 237 59

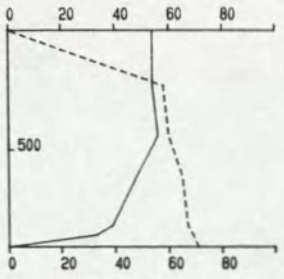

0645 0656 910
49 233 55

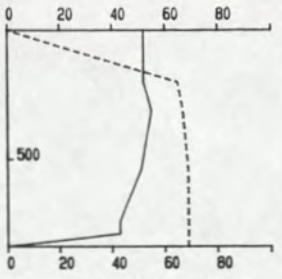

0701 0713 840
49 227 60

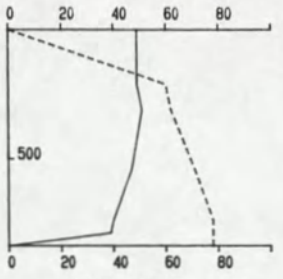

0717 0728 840
45 224 60

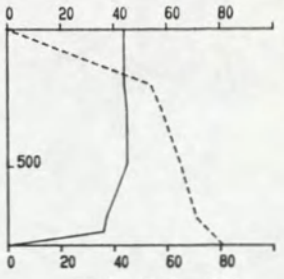

0732 0748 790
41 227 56

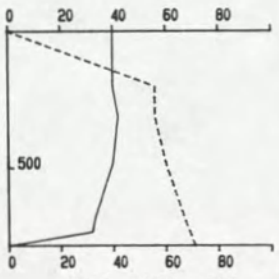

0752 0803 790
37 230 53

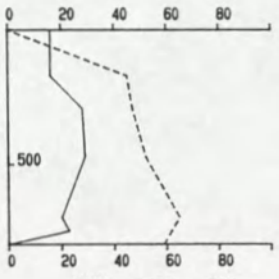

0822 0834 800
22 251 47

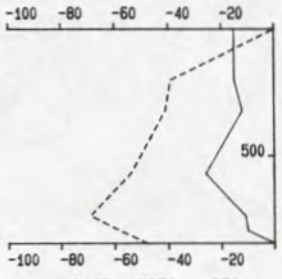

0837 0850 850
-16 73 -44

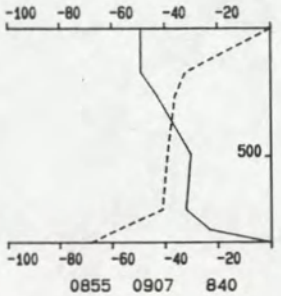

0855 0907 840
-36 62 -36

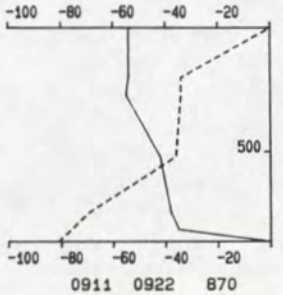

0911 0922 870
-45 61 -41

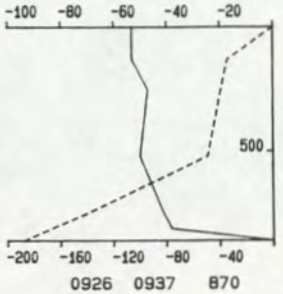

0926 0937 870
-46 68 -68

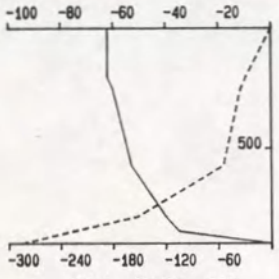

0941 0952 890
-52 56 -72

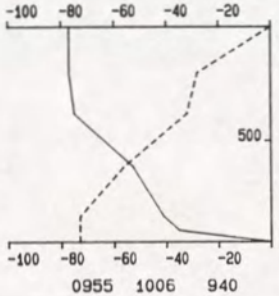

0955 1006 940
-61 58 -43

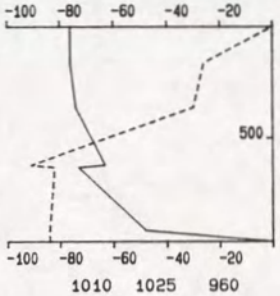

1010 1025 960
-66 60 -54

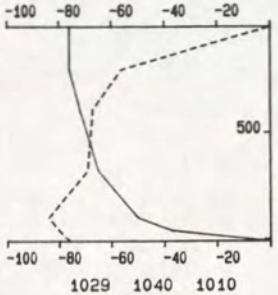

1029 1040 1010
-65 57 -62

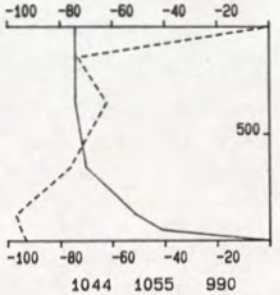

1044 1055 990
-66 58 -71

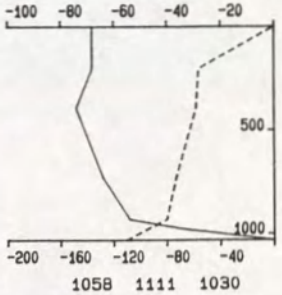

1058 1111 1030
-63 58 -62

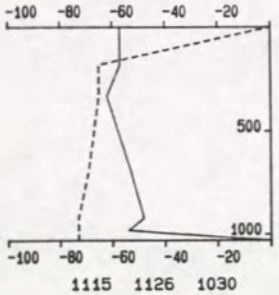

1115 1126 1030
-54 58 -62

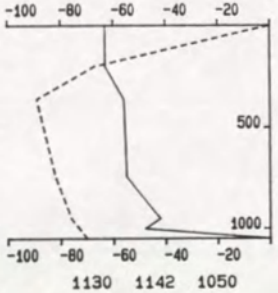

1130 1142 1050
-54 62 -72

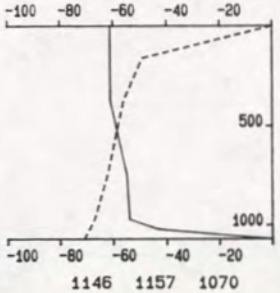

1146 1157 1070
-56 58 -55

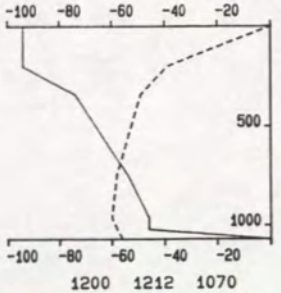

1200 1212 1070
-66 56 -48

RIJKSWATERSTAAT
DIRECTIE ZEELAND
MEETDIENST

SEDIMENTTRANSPORTMETING : PARTECH NAUW V BATH
DATUM : 940622
RAAI : 2 DEELRAAI : NVT PUNT : 4 VAART.: PLUIMPOT
X-COORDINAAT : 70757 Y-COORDINAAT : 378457

TOELICHTING OP DE VERTIKALEN

_____ V ---------- C
14.01 14.15 295 : BEGINTIJD EINDTIJD BODEMDIEPTE
100 265 120 : V R C (GEM) +EB -VLOED
VERTIKALE SCHAAL : DIEPTE IN CM TOV WATEROPP.
HORIZONTALE SCHAAL: SNELHEID IN CM/S (BOVEN)
CONCENTRATIE IN MG/L (ONDER)

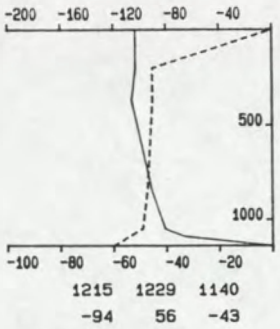

1215 1229 1140
-94 56 -43

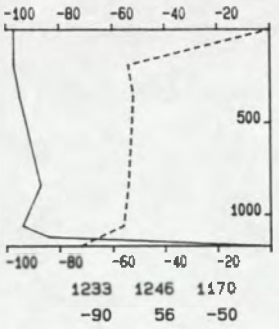

1233 1246 1170
-90 56 -50

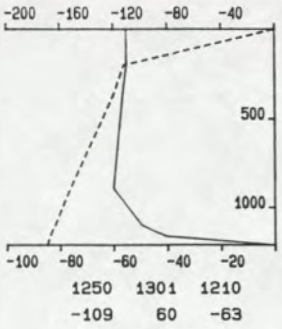

1250 1301 1210
-109 60 -63

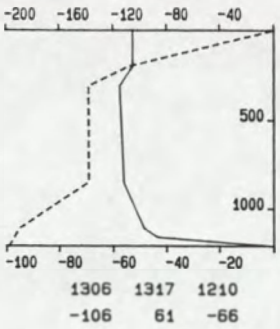

1306 1317 1210
-106 61 -66

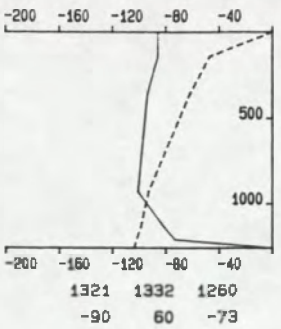

1321 1332 1260
-90 60 -73

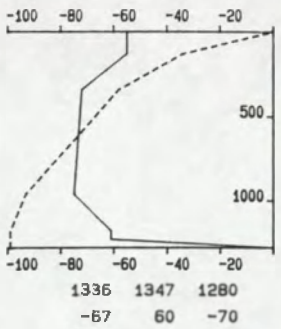

1336 1347 1280
-67 60 -70

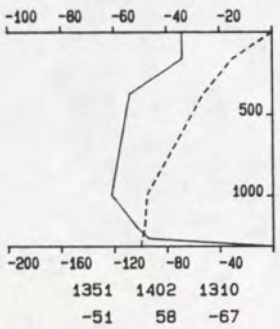

1351 1402 1310
-51 58 -67

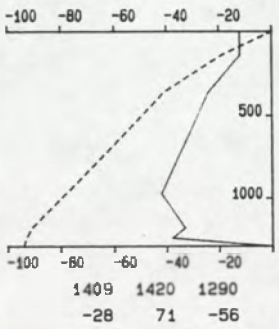

1409 1420 1290
-28 71 -56

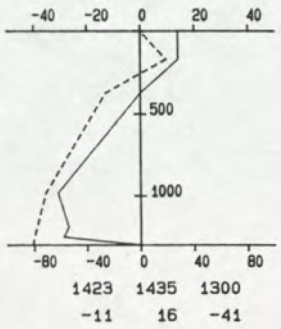

1423 1435 1300
-11 16 -41

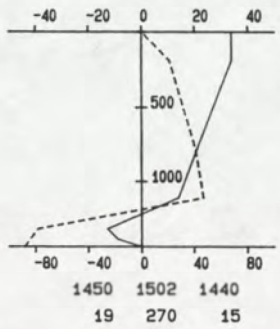

1450 1502 1440
19 270 15

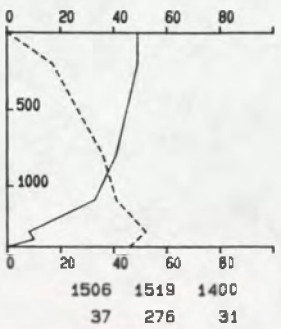

1506 1519 1400
37 276 31

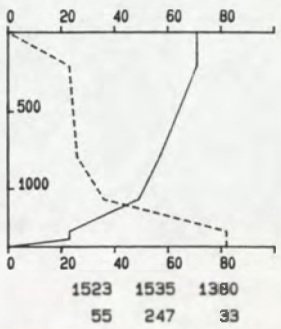

1523 1535 1380
55 247 33

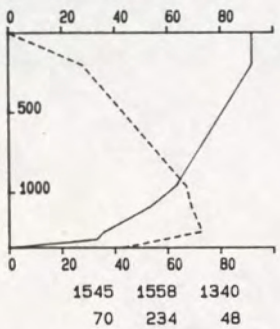

1545 1558 1340
70 234 48

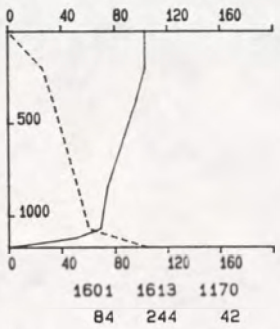

1601 1613 1170
84 244 42

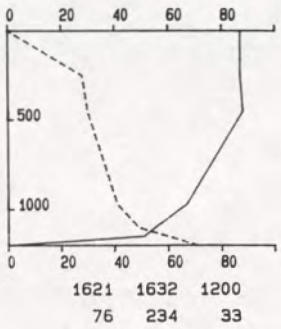

1621 1632 1200
76 234 33

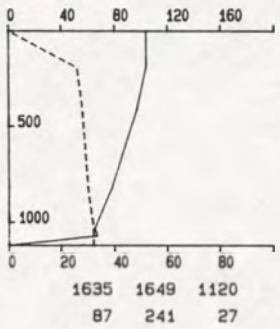

1635 1649 1120
87 241 27

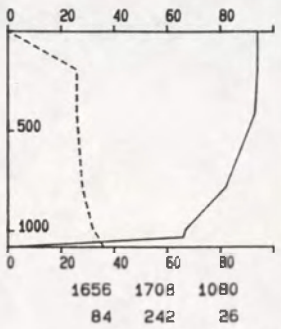

1656 1708 1080
84 242 26

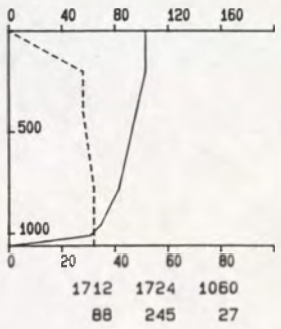

1712 1724 1060
88 245 27

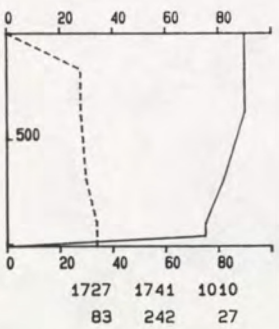

1727 1741 1010
83 242 27

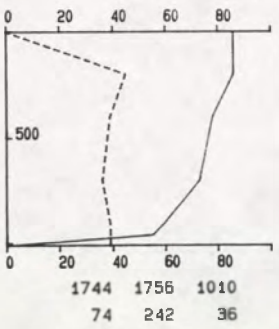

1744 1756 1010
74 242 36

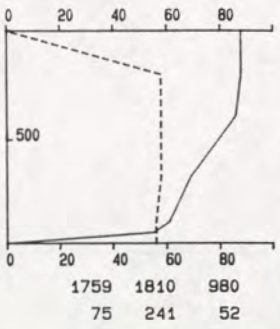

1759 1810 980
75 241 52

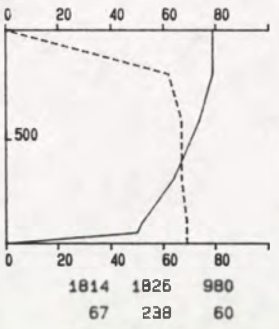

1814 1826 980
67 238 60

RIJKSWATERSTAAT
DIRECTIE ZEELAND
MEETDIENST

SEDIMENTTRANSPORTMETING : PARTECH NAUW V BATH
DATUM : 940622
RAAI : 2 DEELRAAI : NVT PUNT : 4 VAART.: PLUIMPOT
X-COORDINAAT : 70757 Y-COORDINAAT : 378457

TOELICHTING OP DE VERTIKALEN

_____ V ---------- C
14.01 14.15 295 : BEGINTIJD EINDTIJD BODEMDIEPTE
100 265 120 : V R C (GEM) +EB -VLOED
VERTIKALE SCHAAL : DIEPTE IN DM TOV WATEROPP.
HORIZONTALE SCHAAL: SNELHEID IN CM/S (BOVEN)
CONCENTRATIE IN MG/L (ONDER)

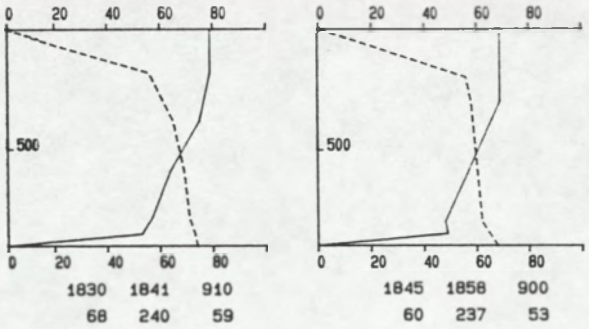

RIJKSWATERSTAAT
DIRECTIE ZEELAND
MEETDIENST

SEDIMENTTRANSPORTMETING : PARTECH NAUW V BATH
DATUM : 940622
RAAI : 2 DEELRAAI : NVT PUNT : 4 VAART.: PLUIMPOT
X-COORDINAAT : 70757 Y-COORDINAAT : 378457

TOELICHTING OP DE VERTIKALEN

_____ V ---------- C
14.01 14.15 295 : BEGINTIJD EINDTIJD BODEMDIEPTE
100 265 120 : V A C (GEM) +EB -VLOED
VERTIKALE SCHAAL : DIEPTE IN CM TOV WATEROPP.
HORIZONTALE SCHAAL: SNELHEID IN CM/S (BOVEN)
CONCENTRATIE IN MG/L (ONDER)

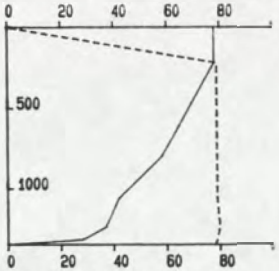

0616 0628 1350
59 273 73

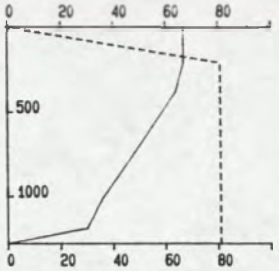

0635 0646 1280
50 282 74

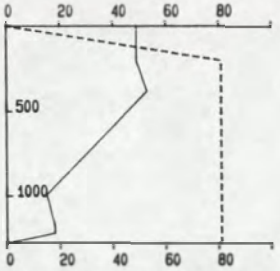

0651 0703 1280
34 284 75

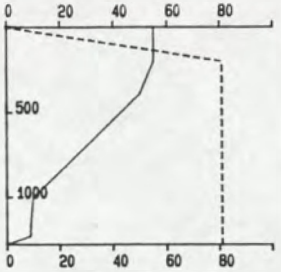

0707 0720 1280
33 243 75

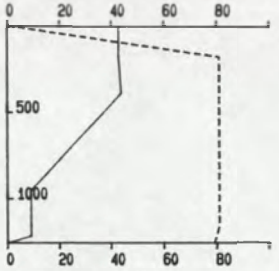

0728 0742 1260
27 213 75

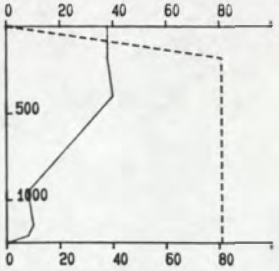

0748 0801 1250
25 215 75

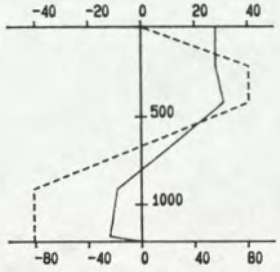

0807 0821 1210
12 247 1

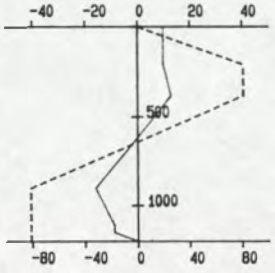

0826 0837 1200
0 188 -2

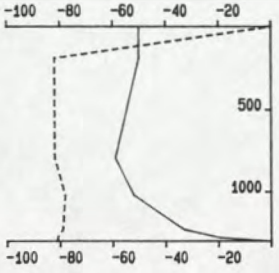

0914 0929 1300
-50 54 -75

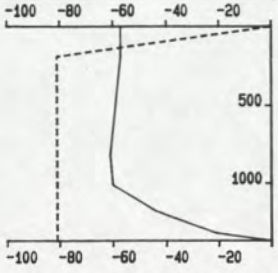

0941 0954 1370
-54 51 -75

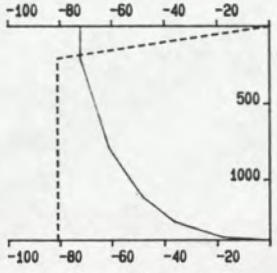

0959 1012 1400
-58 49 -75

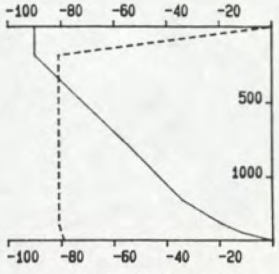

1017 1033 1430
-57 64 -76

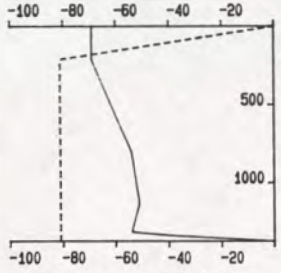

1038 1054 1370
-58 61 -75

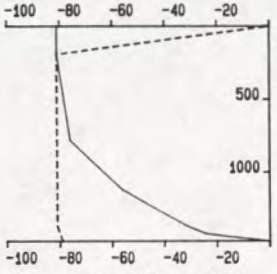

1106 1122 1470
-66 55 -76

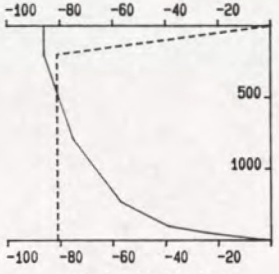

1131 1144 1500
-69 57 -76

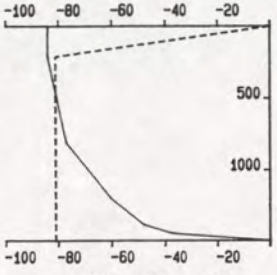

1149 1201 1490
-71 62 -75

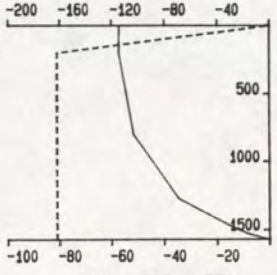

1210 1227 1570
-89 70 -76

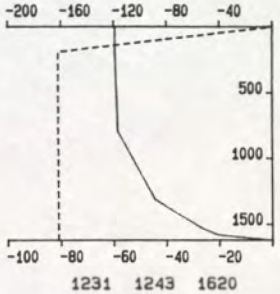

1231 1243 1620
-102 63 -76

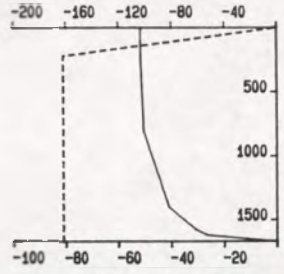

1247 1301 1670
-92 58 -76

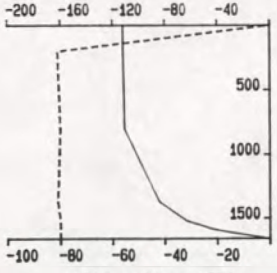

1306 1321 1660
-97 73 -76

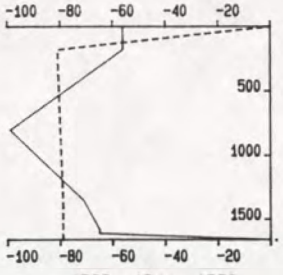

1328 1344 1660
-75 65 -76

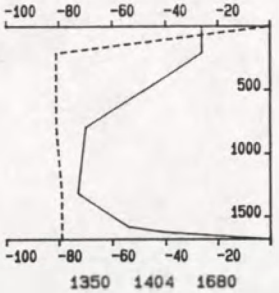

1350 1404 1680
-54 62 -75

RIJKSWATERSTAAT
DIRECTIE ZEELAND
MEETDIENST

SEDIMENTTRANSPORTMETING : PARTECH NAUW V BATH
DATUM : 940622
RAAI : 2 DEELRAAI : NVT PUNT : 5 VAART.: WIJTVLIET
X-COORDINAAT : 70848 Y-COORDINAAT : 378282

TOELICHTING OP DE VERTIKALEN

_____ V ---------- C

14.01 14.15 295 : BEGINTIJD EINDTIJD BODEMDIEPTE
100 265 120 : V R C (GEM) +EB -VLOED
VERTIKALE SCHAAL : DIEPTE IN CM TOV WATEROPP.
HORIZONTALE SCHAAL: SNELHEID IN CM/S (BOVEN)
CONCENTRATIE IN MG/L (ONDER)

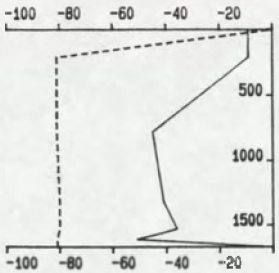

1415 1429 1670
-32 43 -76

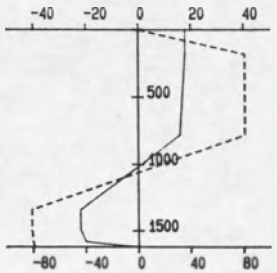

1434 1450 1620
4 262 21

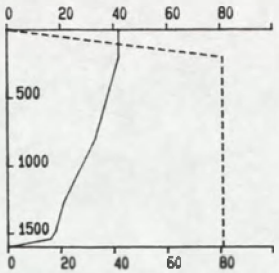

1456 1512 1600
31 268 76

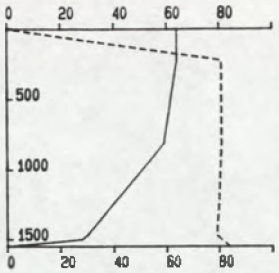

1520 1532 1550
52 238 75

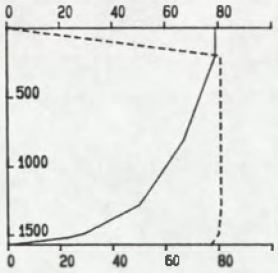

1537 1550 1570
62 239 76

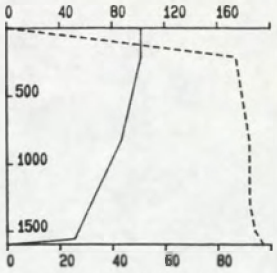

1558 1609 1600
82 243 85

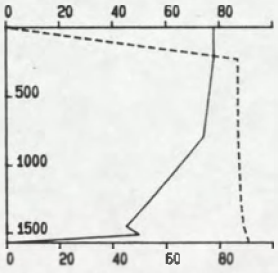

1619 1633 1570
66 239 81

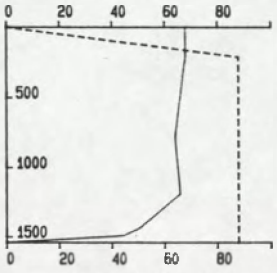

1644 1659 1540
63 242 82

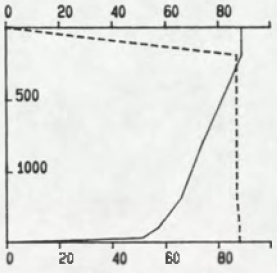

1704 1720 1490
74 243 82

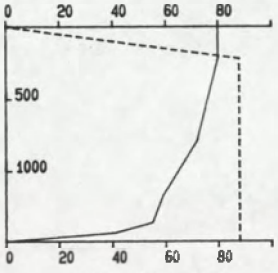

1725 1741 1490
68 245 82

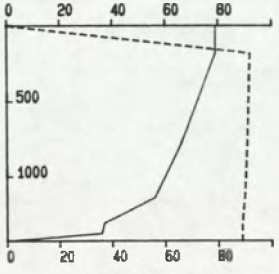

1752 1811 1430
64 243 85

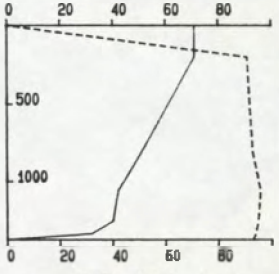

1815 1827 1380
54 241 86

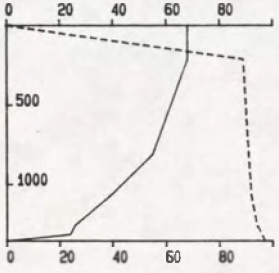

1831 1843 1350
53 249 84

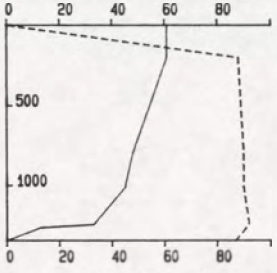

1847 1900 1340
48 241 83

RIJKSWATERSTAAT
DIRECTIE ZEELAND
MEETDIENST

SEDIMENTTRANSPORTMETING : PARTECH NAUW V BATH
DATUM : 940622
RAAI : 2 DEELRAAI : NVT PUNT : 5 VAART.: WIJTVLIET
X-COORDINAAT : 70848 Y-COORDINAAT : 378282

TOELICHTING OP DE VERTIKALEN

_____ V ---------- C
14.01 14.15 295 : BEGINTIJD EINDTIJD BODEMDIEPTE
100 265 120 : V R C (GEM) +EB -VLOED
VERTIKALE SCHAAL : DIEPTE IN CM TOV WATEROPP.
HORIZONTALE SCHAAL: SNELHEID IN CM/S (BOVEN)
CONCENTRATIE IN MG/L (ONDER)

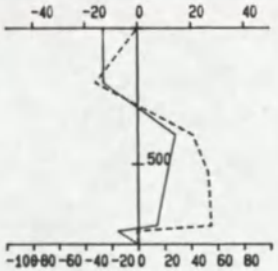

0604 0617 800
1 270 19

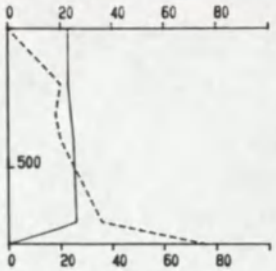

0621 0633 780
23 275 24

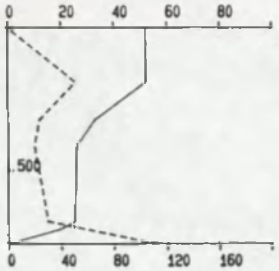

0637 0649 760
34 261 32

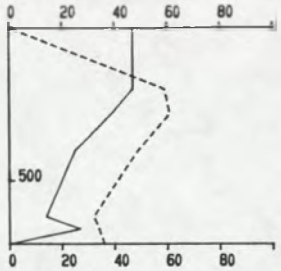

0652 0704 710
32 256 41

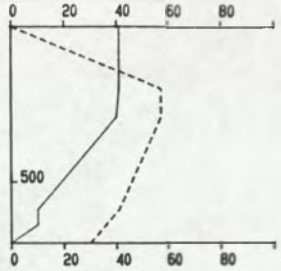

0708 0716 700
29 224 42

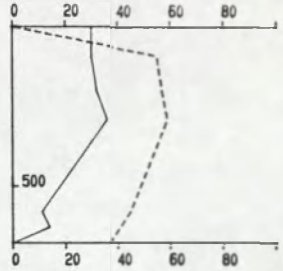

0728 0739 680
25 244 49

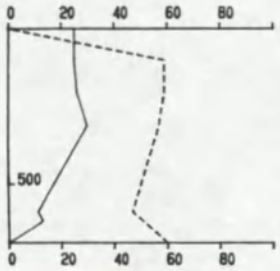

0744 0755 690
21 235 51

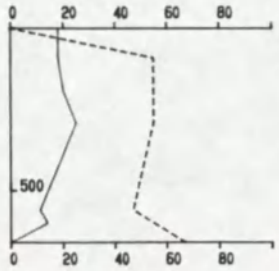

0759 0812 660
18 228 50

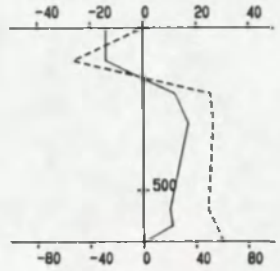

0816 0827 660
6 213 32

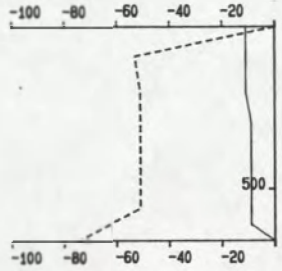

0831 0843 660
-9 55 -50

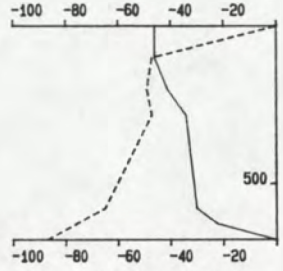

0850 0901 680
-34 79 -52

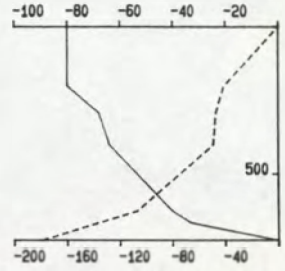

0908 0920 730
-61 80 -62

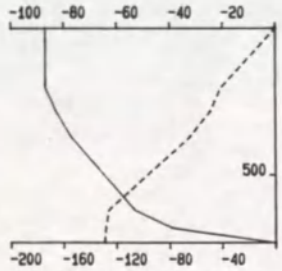

0924 0935 730
-70 83 -70

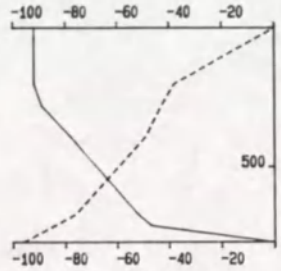

0938 0949 770
-73 83 -50

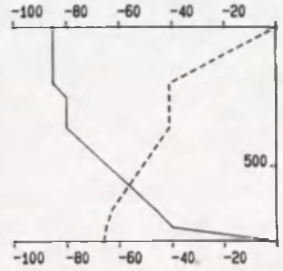

0955 1006 770
-68 84 -43

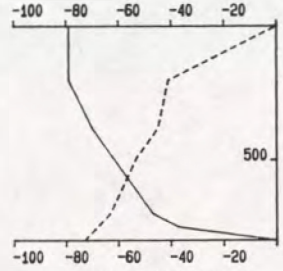

1010 1023 800
-64 83 -45

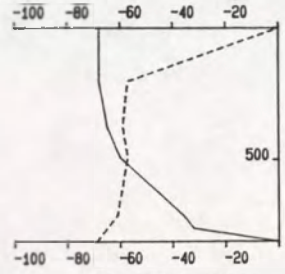

1026 1039 810
-56 86 -52

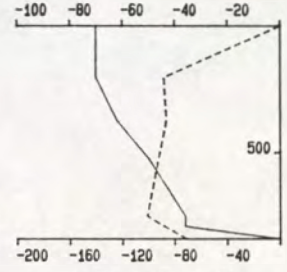

1043 1054 840
-55 84 -80

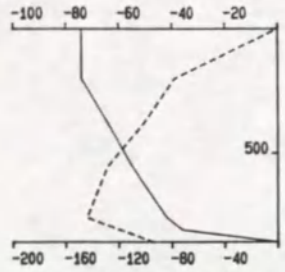

1058 1110 860
-59 84 -97

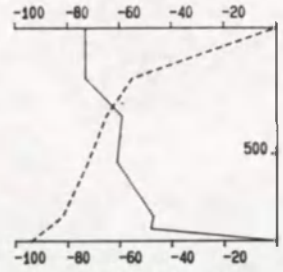

1114 1126 850
-60 87 -62

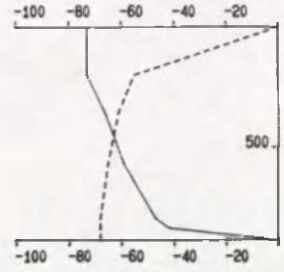

1129 1140 890
-61 89 -56

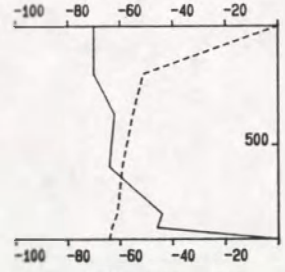

1144 1157 900
-60 87 -51

RIJKSWATERSTAAT
DIRECTIE ZEELAND
MEETDIENST

SEDIMENTTRANSPORTMETING : PARTECH NAUW V BATH
DATUM : 940622
RAAI : 2 DEELRAAI : NVT PUNT : 6 VAART.: HOUTVLIET
X-COORDINAAT : 70990 Y-COORDINAAT : 378036

TOELICHTING OP DE VERTIKALEN

_____ V ---------- C

14.01 14.15 295 : BEGINTIJD EINDTIJD BODEMDIEPTE
100 265 120 : V R C (GEM) +EB -VLOED
VERTIKALE SCHAAL : DIEPTE IN CM TOV WATEROPP.
HORIZONTALE SCHAAL: SNELHEID IN CM/S (BOVEN)
CONCENTRATIE IN MG/L (ONDER)

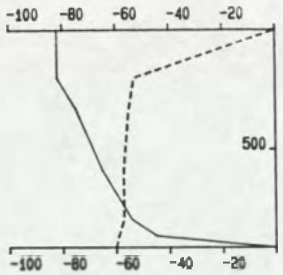

1201 1218 920
-67 87 -50

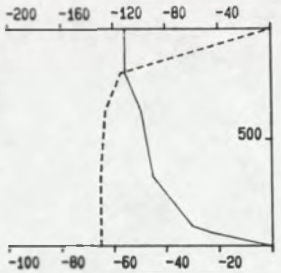

1222 1234 990
-89 91 -56

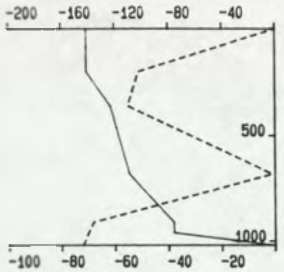

1237 1249 1020
-112 94 -37

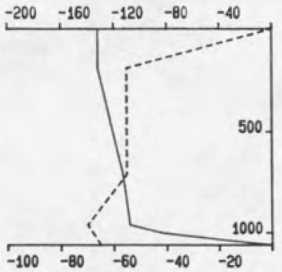

1253 1306 1060
-116 103 -53

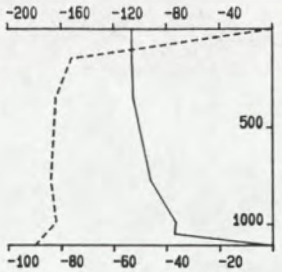

1335 1347 1110
-93 77 -77

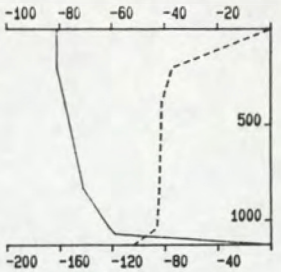

1351 1402 1130
-72 80 -75

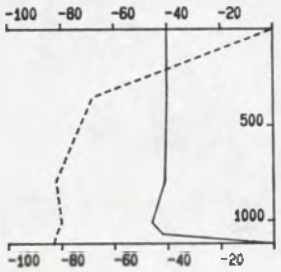

1406 1415 1120
-40 72 -64

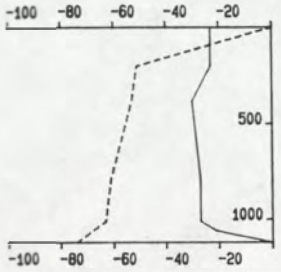

1425 1436 1120
-26 52 -53

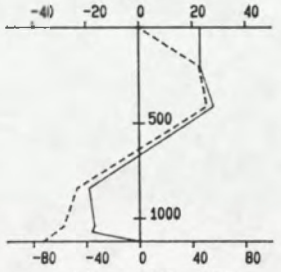

1439 1452 1120
7 270 0

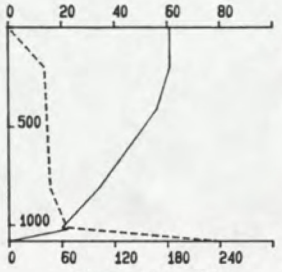

1504 1515 1080
45 254 49

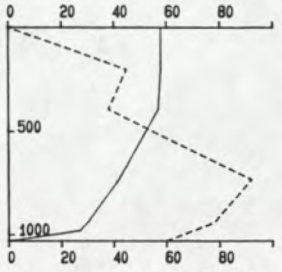

1520 1532 1030
47 245 57

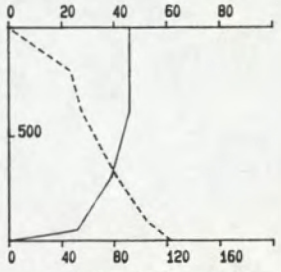

1536 1547 990
40 245 66

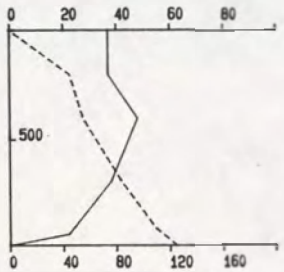

1551 1604 980
37 247 66

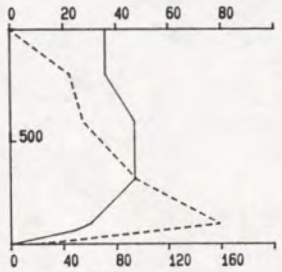

1608 1620 960
39 251 71

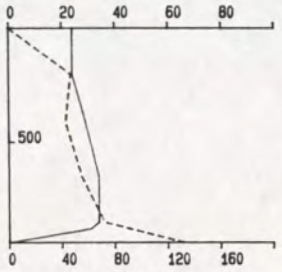

1623 1634 940
28 244 51

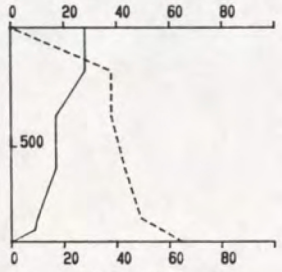

1638 1653 900
18 256 39

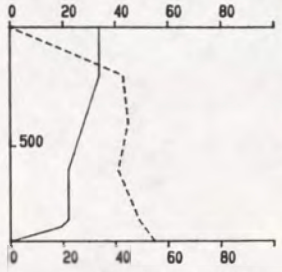

1656 1708 900
26 269 40

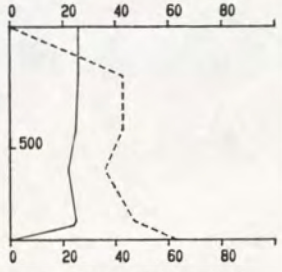

1713 1725 880
24 260 38

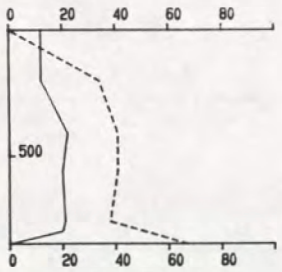

1730 1743 850
17 255 35

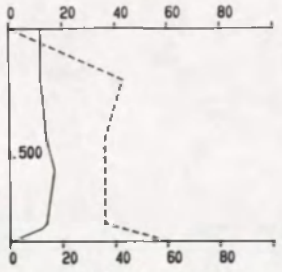

1746 1757 830
13 226 34

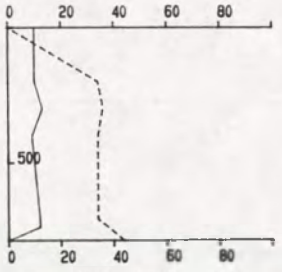

1801 1813 790
10 247 30

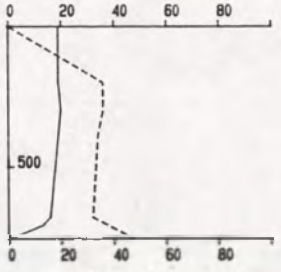

1816 1827 760
18 265 30

RIJKSWATERSTAAT
DIRECTIE ZEELAND
MEETDIENST

SEDIMENTTRANSPORTMETING : PARTECH NAUW V BATH
DATUM : 940622
RAAI : 2 DEELRAAI : NVT PUNT : 6 VAART.: HOUTVLIET
X-COORDINAAT : 70990 Y-COORDINAAT : 378036

TOELICHTING OP DE VERTIKALEN

_____ V ---------- C
14.01 14.15 295 : BEGINTIJD EINDTIJD BODEMDIEPTE
100 265 120 : V R C (GEM) +EB -VLOED
VERTIKALE SCHAAL : DIEPTE IN CM TOV WATEROPP.
HORIZONTALE SCHAAL: SNELHEID IN CM/S (BOVEN)
CONCENTRATIE IN MG/L (ONDER)

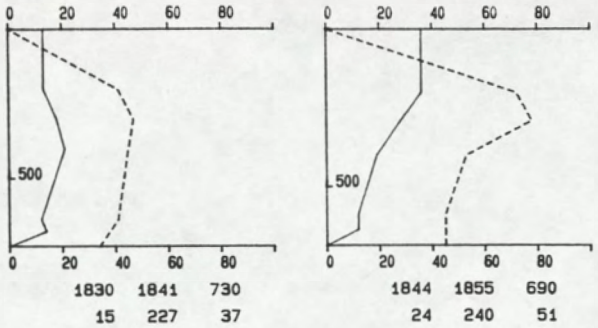

RIJKSWATERSTAAT
DIRECTIE ZEELAND
MEETDIENST

SEDIMENTTRANSPORTMETING : PARTECH NAUW V BATH
DATUM : 940622
RAAI : 2 DEELRAAI : NVT PUNT : 6 VAART.: HOUTVLIET
X-COORDINAAT : 70990 Y-COORDINAAT : 378036

TOELICHTING OP DE VERTIKALEN

_____ V ---------- C
14.01 14.15 295 : BEGINTIJD EINDTIJD BODEMDIEPTE
100 265 120 : V A C (GEM) +EB -VLOED
VERTIKALE SCHAAL : DIEPTE IN CM TOV WATEROPP.
HORIZONTALE SCHAAL: SNELHEID IN CM/S (BOVEN)
CONCENTRATIE IN MG/L (ONDER)

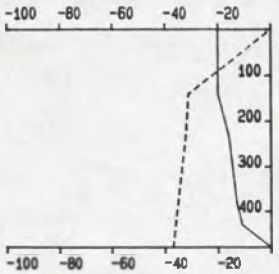

0554 0606 480
-16 43 -28

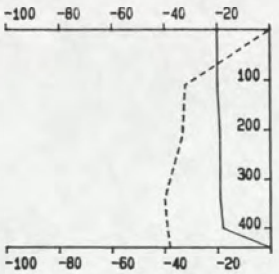

0610 0618 440
-18 26 -31

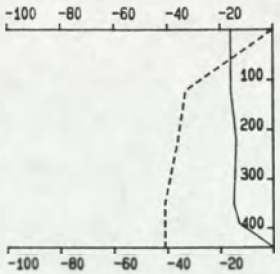

0622 0631 440
-14 24 -32

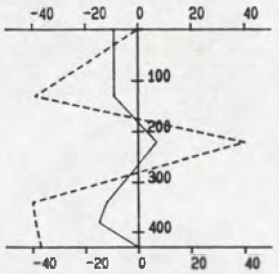

0635 0643 430
-6 357 -14

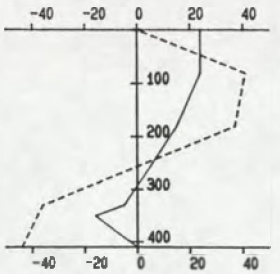

0647 0657 410
10 207 6

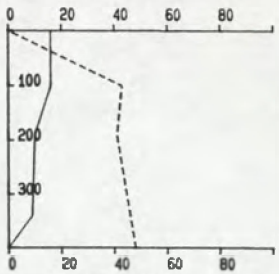

0704 0709 400
11 199 38

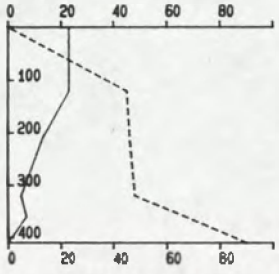

0713 0722 410
14 205 44

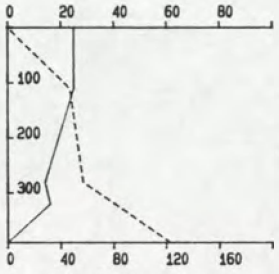

0726 0732 390
19 221 55

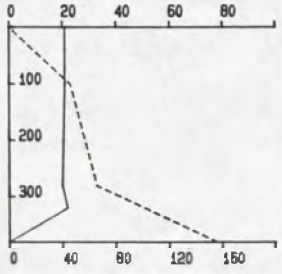

0735 0740 380
19 258 62

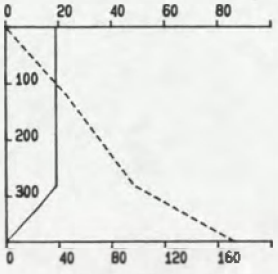

0744 0750 380
17 212 73

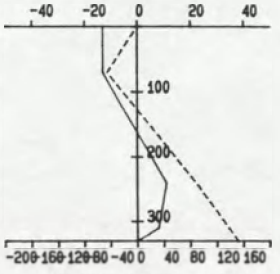

0753 0759 330
-1 130 39

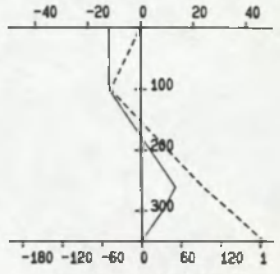

0803 0808 350
-1 94 40

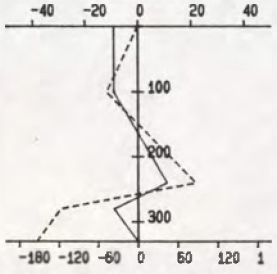

0815 0821 330
-3 345 -21

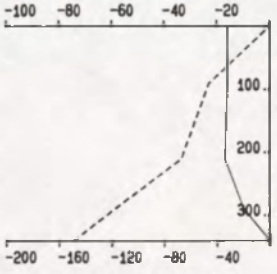

0824 0829 340
-14 41 -67

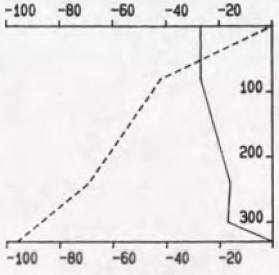

0833 0839 330
-21 37 -54

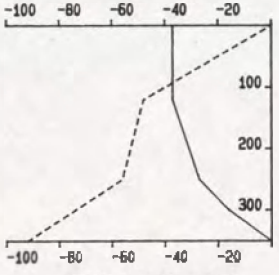

0842 0849 350
-29 42 -49

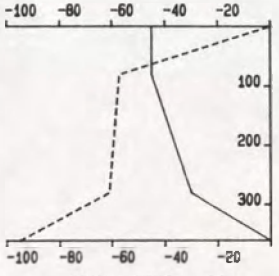

0852 0858 360
-34 43 -56

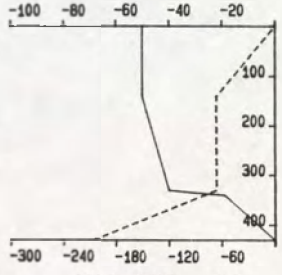

0901 0907 430
-39 39 -72

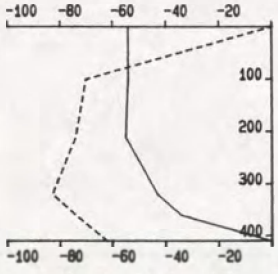

0910 0920 410
-47 45 -65

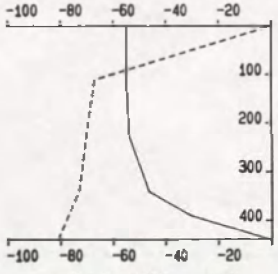

0924 0932 440
-47 45 -63

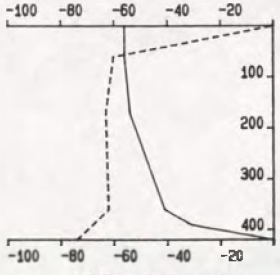

0935 0944 420
-48 46 -58

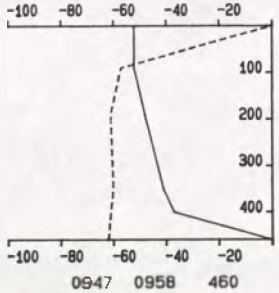

0947 0958 460
-43 46 -54

RIJKSWATERSTAAT
DIRECTIE ZEELAND
MEETDIENST

SEDIMENTTRANSPORTMETING : PARTECH NAUW V BATH
DATUM : 940622
RAAI : 2 DEELRAAI : NVT PUNT : 7 VAART.: SCALDIS
X-COORDINAAT : 71067 Y-COORDINAAT : 377840

TOELICHTING OP DE VERTIKALEN

_____ V ---------- C
14.01 14.15 295 : BEGINTIJD EINDTIJD BODEMDIEPTE
100 265 120 : V R C (GEM) +EB -VLOED
VERTIKALE SCHAAL : DIEPTE IN CM TOV WATEROPP.
HORIZONTALE SCHAAL: SNELHEID IN CM/S (BOVEN)
CONCENTRATIE IN MG/L (ONDER)

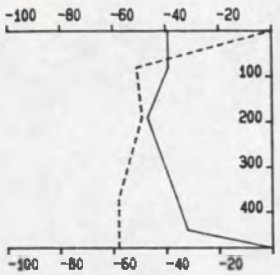

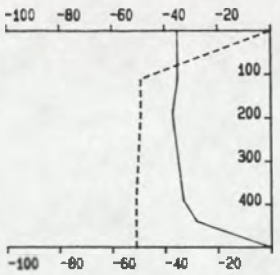

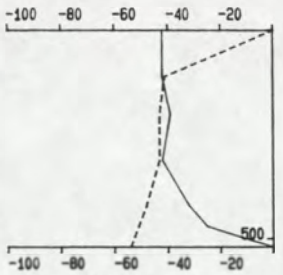

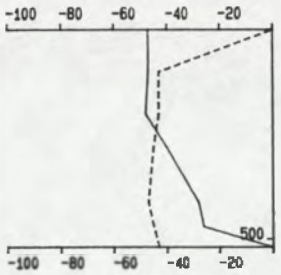

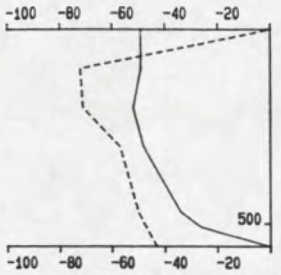

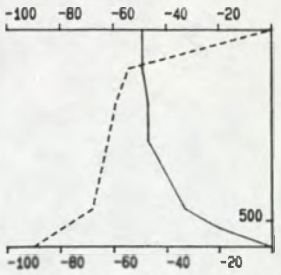

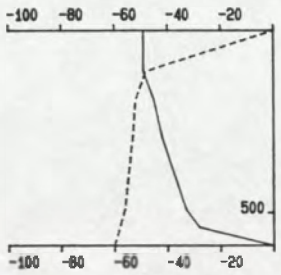

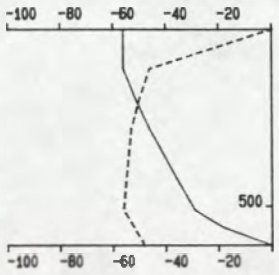

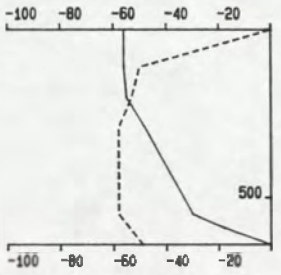

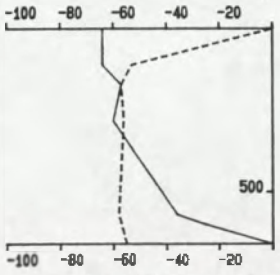

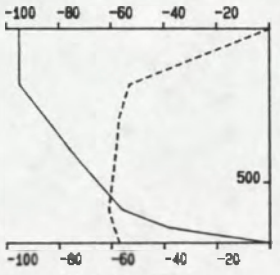

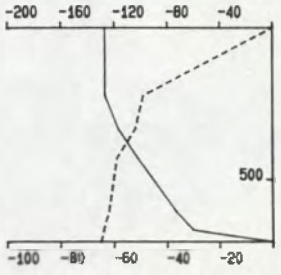

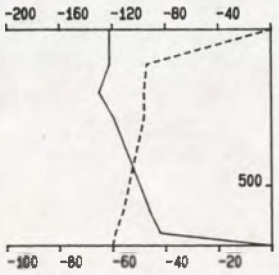

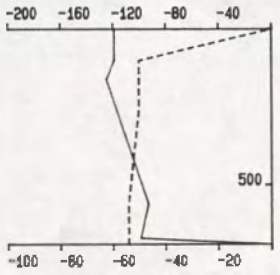

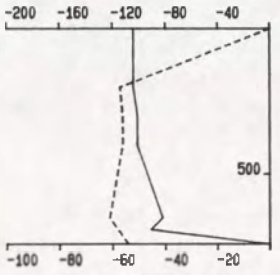

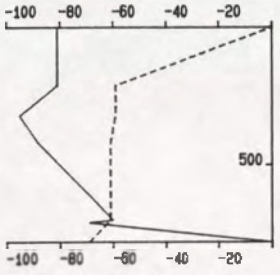

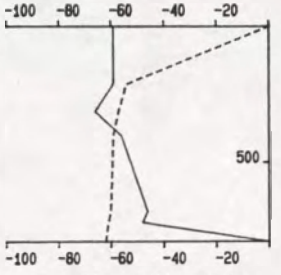

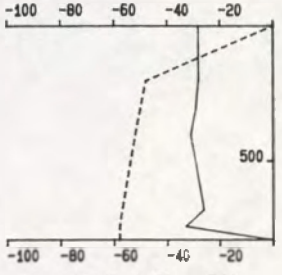

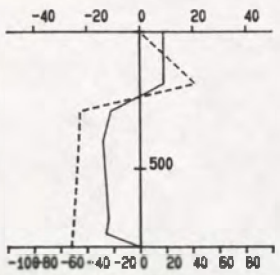

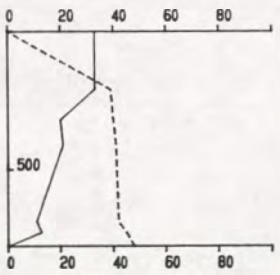

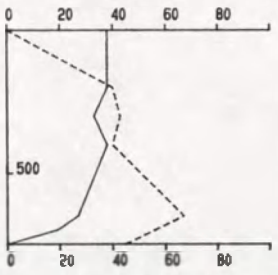

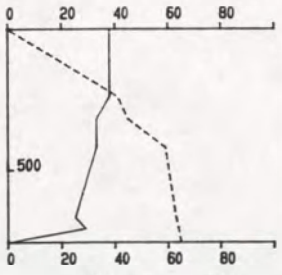

RIJKSWATERSTAAT
DIRECTIE ZEELAND
MEETDIENST

SEDIMENTTRANSPORTMETING : PARTECH NAUW V BATH
DATUM : 940622
RAAI : 2 DEELRAAI : NVT PUNT : 7 VAART.: SCALDIS
X-COORDINAAT : 71067 Y-COORDINAAT : 377840

TOELICHTING OP DE VERTIKALEN

_____ V ---------- C

14.01 14.15 295 : BEGINTIJD EINDTIJD BODEMDIEPTE
100 265 120 : V R C (GEM) +EB -VLOED
VERTIKALE SCHAAL : DIEPTE IN CM TOV WATEROPP.
HORIZONTALE SCHAAL: SNELHEID IN CM/S (BOVEN)
CONCENTRATIE IN MG/L (ONDER)

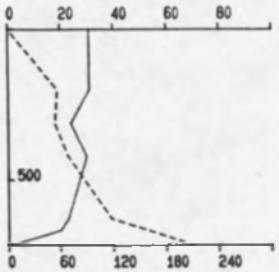

1528 1539 720
27 258 74

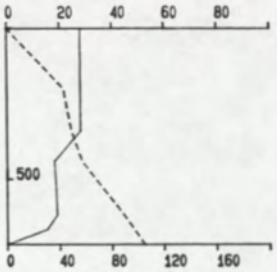

1542 1553 720
23 267 54

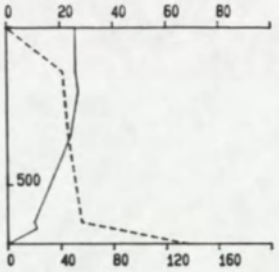

1557 1608 690
20 286 47

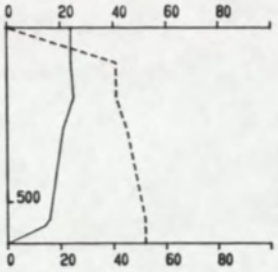

1612 1623 620
20 285 42

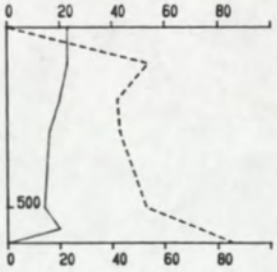

1629 1640 600
18 284 47

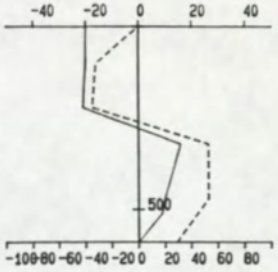

1643 1654 590
-3 347 14

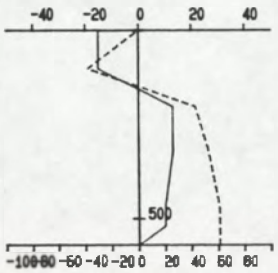

1658 1709 570
4 312 33

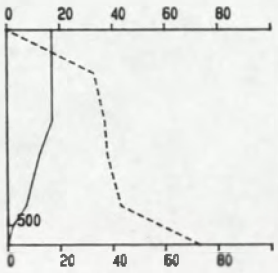

1714 1726 550
12 304 37

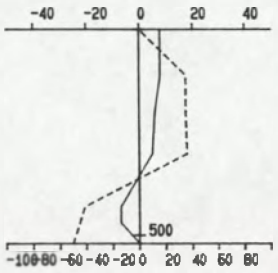

1730 1742 520
3 286 8

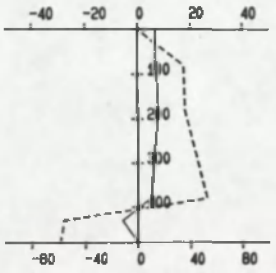

1746 1754 480
5 256 23

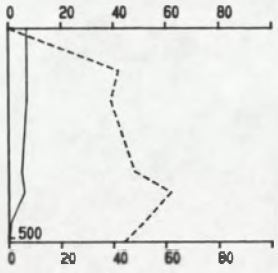

1757 1808 510
5 244 42

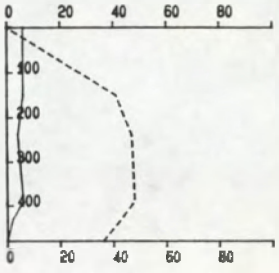

1811 1820 480
5 213 37

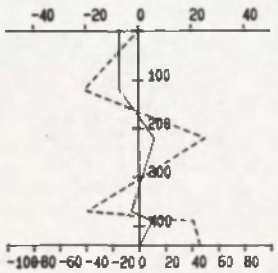

1823 1831 440
-1 127 2

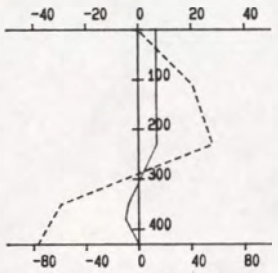

1834 1842 430
4 257 6

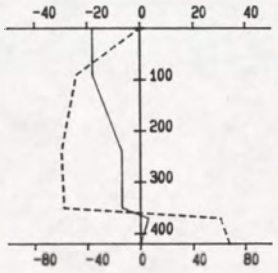

1845 1854 420
-10 35 -32

RIJKSWATERSTAAT
DIRECTIE ZEELAND
MEETDIENST

SEDIMENTTRANSPORTMETING : PARTECH NAUW V BATH
DATUM : 940622
RAAI : 2 DEELRAAI : NVT PUNT : 7 VAART.: SCALDIS
X-COORDINAAT : 71067 Y-COORDINAAT : 377840

TOELICHTING OP DE VERTIKALEN

_____ V ---------- C

14.01 14.15 295 : BEGINTIJD EINDTIJD BODEMDIEPTE
100 265 120 : V R C (GEM) +EB -VLOED
VERTIKALE SCHAAL : DIEPTE IN CM TOV WATEROPP.
HORIZONTALE SCHAAL: SNELHEID IN CM/S (BOVEN)
CONCENTRATIE IN MG/L (ONDER)

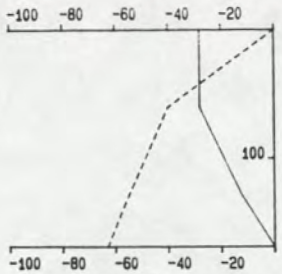

1102 1105 170
-20 32 -41

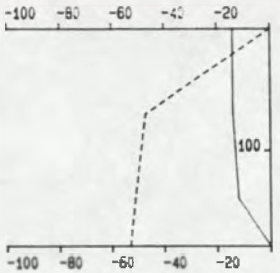

1110 1112 180
-12 26 -40

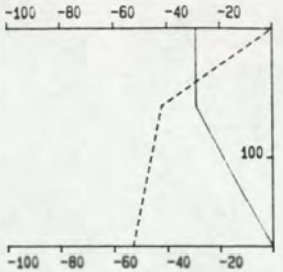

1116 1118 170
-20 38 -38

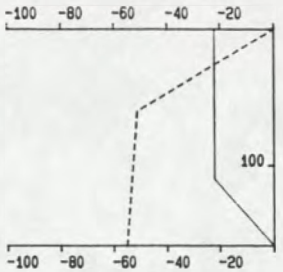

1123 1126 160
-19 19 -43

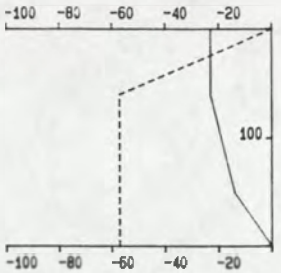

1129 1131 200
-17 26 -48

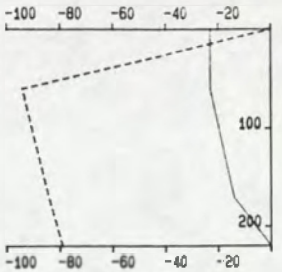

1134 1137 220
-17 28 -76

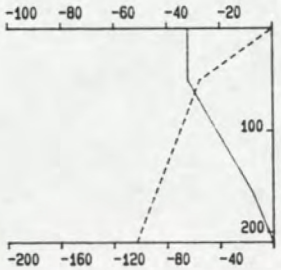

1141 1144 210
-19 45 -67

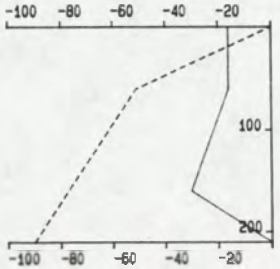

1147 1150 210
-19 50 -58

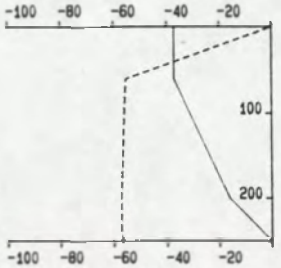

1206 1208 250
-25 50 -49

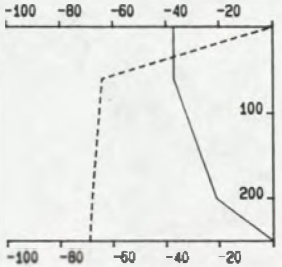

1211 1214 250
-27 51 -58

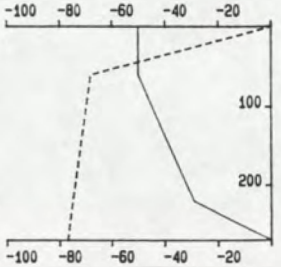

1219 1222 270
-37 54 -64

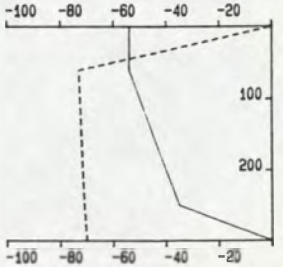

1227 1230 300
-42 58 -65

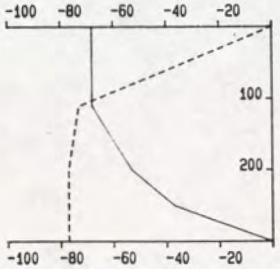

1234 1241 300
-54 67 -62

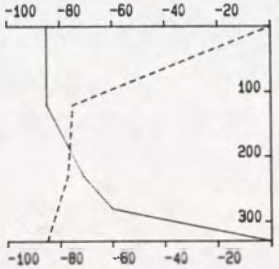

1244 1251 330
-71 68 -64

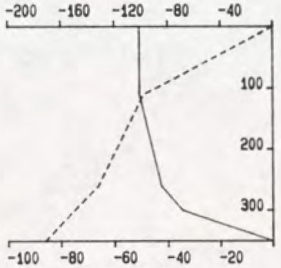

1255 1301 350
-85 67 -52

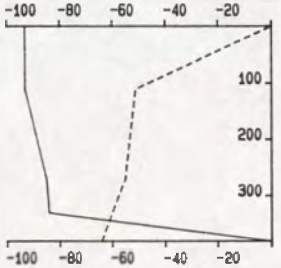

1305 1312 380
-83 70 -47

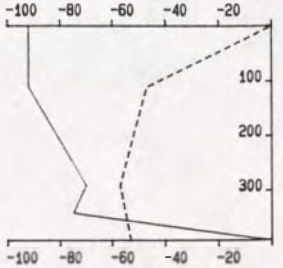

1317 1323 390
-77 67 -45

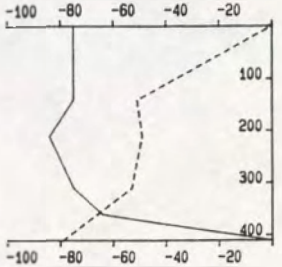

1326 1335 410
-71 63 -46

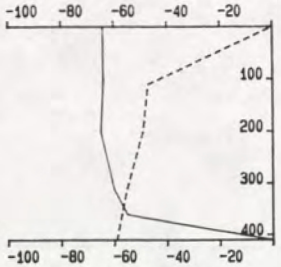

1339 1349 410
-58 64 -45

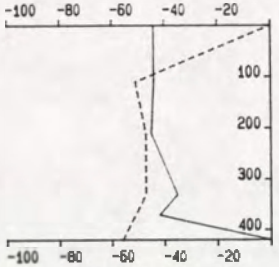

1354 1402 420
-40 62 -43

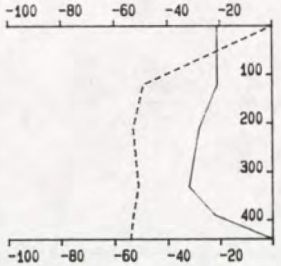

1407 1415 440
-24 58 -44

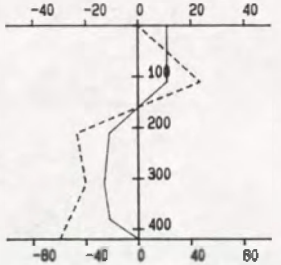

1418 1426 420
-3 35 -17

RIJKSWATERSTAAT
DIRECTIE ZEELAND
MEETDIENST

SEDIMENTTRANSPORTMETING : PARTECH NAUW V BATH
DATUM : 940622
RAAI : 2 DEELRAAI : NVT PUNT : 8 VAART.: SIERIX
X-COORDINAAT : 71200 Y-COORDINAAT : 377626

TOELICHTING OP DE VERTIKALEN

_____ V ---------- C

14.01 14.15 295 : BEGINTIJD EINDTIJD BODEMDIEPTE
100 265 120 : V R C (GEM) +EB -VLOED
VERTIKALE SCHAAL : DIEPTE IN CM TOV WATEROPP.
HORIZONTALE SCHAAL: SNELHEID IN CM/S (BOVEN)
CONCENTRATIE IN MG/L (ONDER)

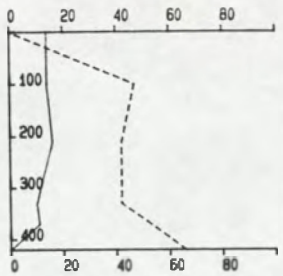

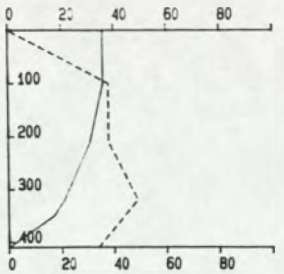

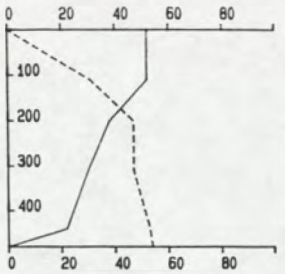

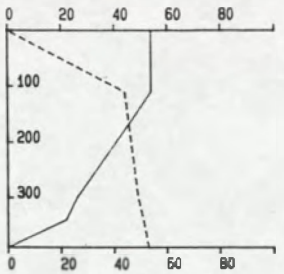

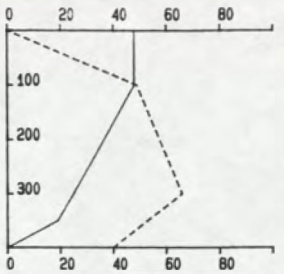

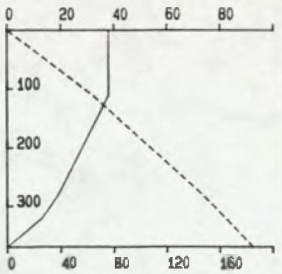

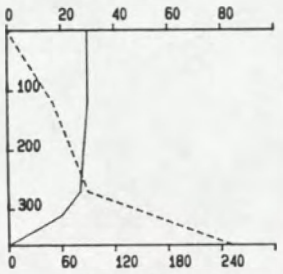

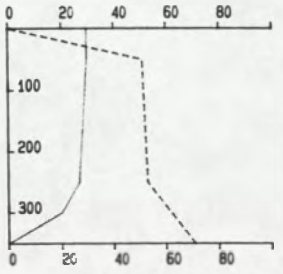

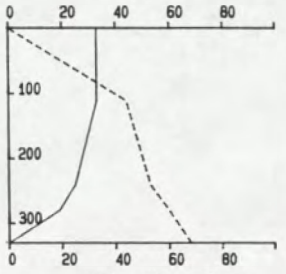

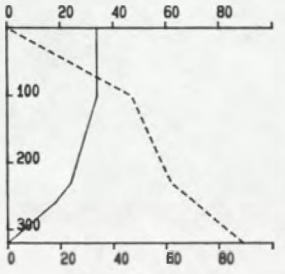

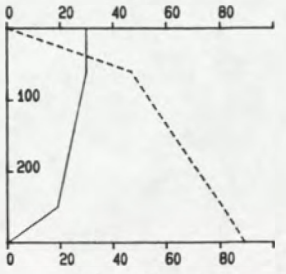

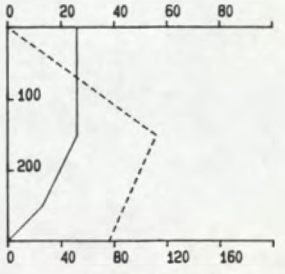

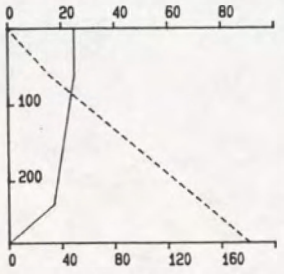

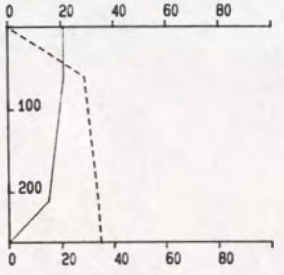

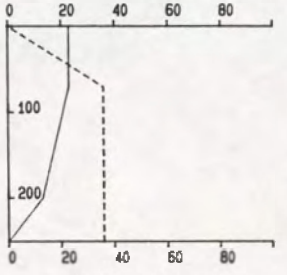

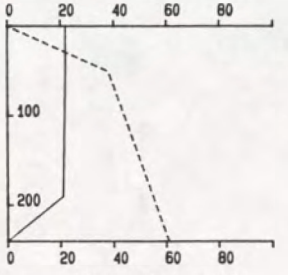

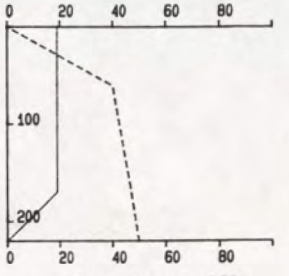

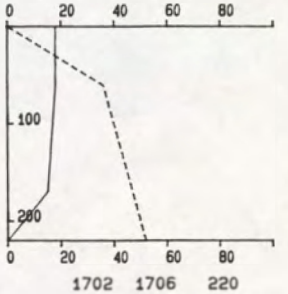

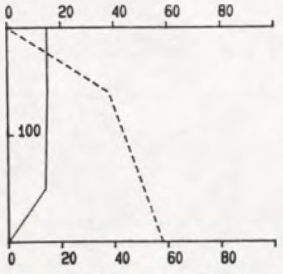

RIJKSWATERSTAAT
DIRECTIE ZEELAND
MEETDIENST

SEDIMENTTRANSPORTMETING : PARTECH NAUW V BATH
DATUM : 940622
RAAI : 2 DEELRAAI : NVT PUNT : 8 VAART.: SIERIX
X-COORDINAAT : 71200 Y-COORDINAAT : 377626

TOELICHTING OP DE VERTIKALEN

_____ V ---------- C
14.01 14.15 295 : BEGINTIJD EINDTIJD BODEMDIEPTE
100 265 120 : V R C (GEM) +EB -VLOED
VERTIKALE SCHAAL : DIEPTE IN CM TOV WATEROPP.
HORIZONTALE SCHAAL: SNELHEID IN CM/S (BOVEN)
CONCENTRATIE IN MG/L (ONDER)

21. Vertikalen - slibtransport + tabel totaal transport

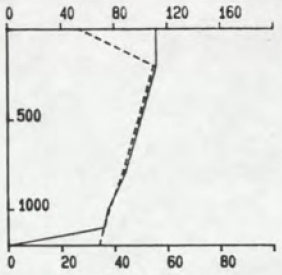

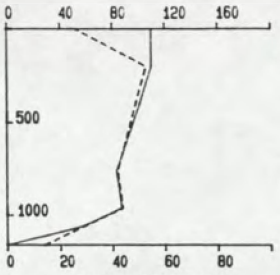

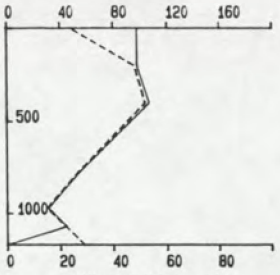

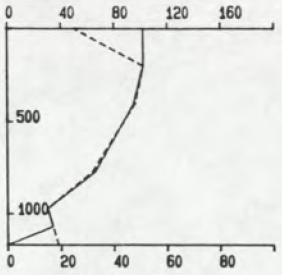

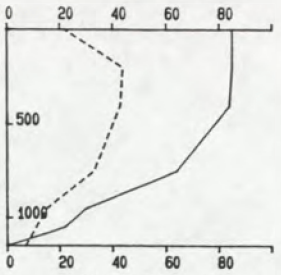

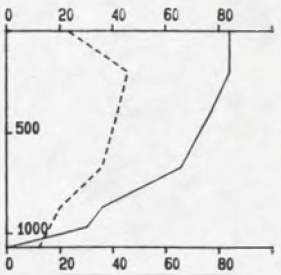

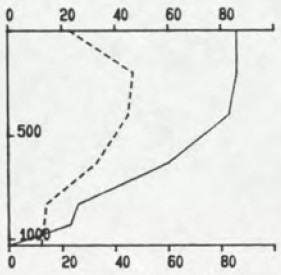

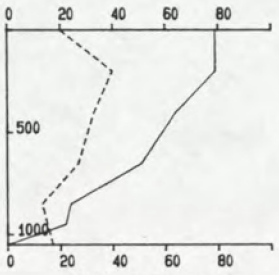

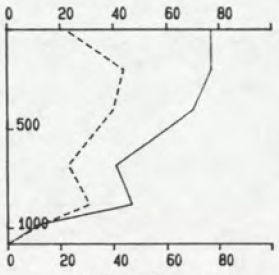

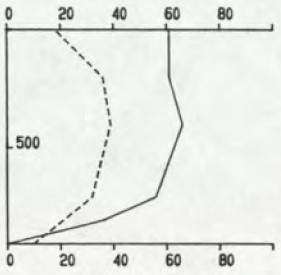

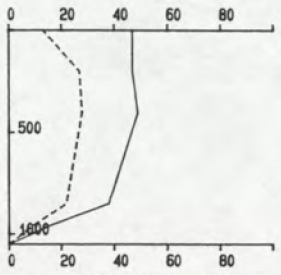

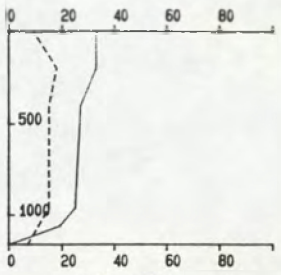

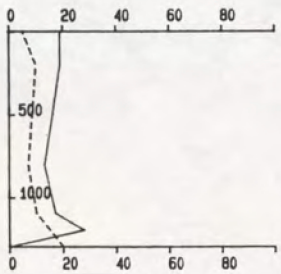

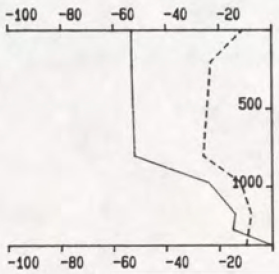

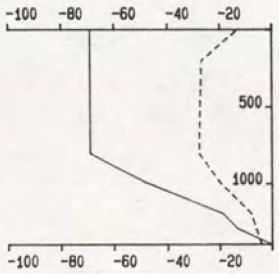

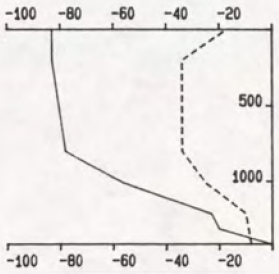

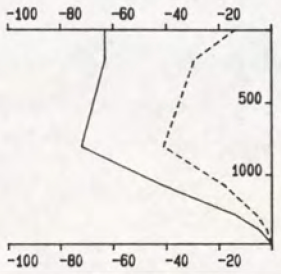

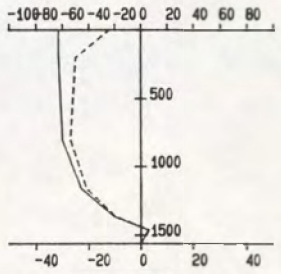

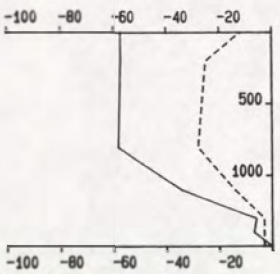

RIJKSWATERSTAAT
DIRECTIE ZEELAND
MEETDIENST

SEDIMENTTRANSPORTMETING : PARTECH NAUW V BATH
DATUM : 940622
RAAI : 2 DEELRAAI : NVT PUNT : 1 VAART.: STEENVLIET
X-COORDINAAT : 70461 Y-COORDINAAT : 378993

TOELICHTING OP DE VERTIKALEN

_____ V ---------- T
14.01 14.15 295 : BEGINTIJD EINDTIJD BODEMDIEPTE
100 265 120 : V R T (GEM) +EB -VLOED
VERTIKALE SCHAAL : DIEPTE IN CM TOV WATEROPP.
HORIZONTALE SCHAAL: SNELHEID IN CM/S (BOVEN)
TRANSPORT IN GR/M2.S (ONDER)

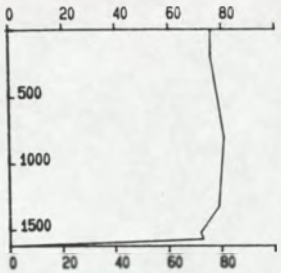

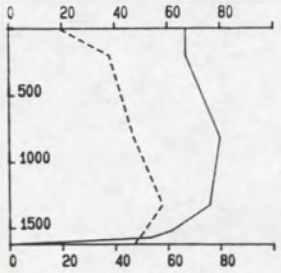

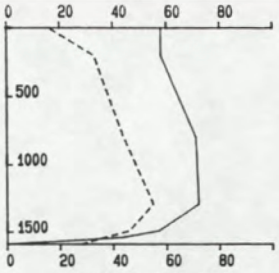

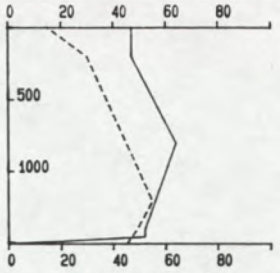

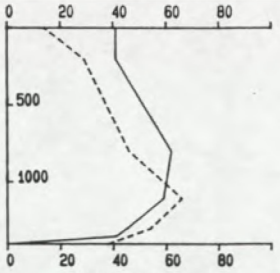

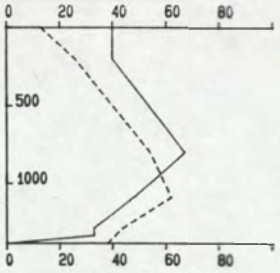

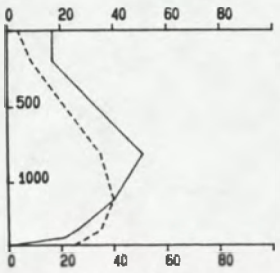

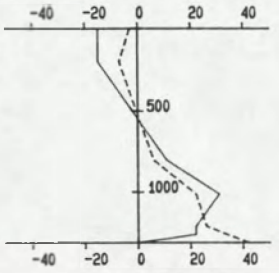

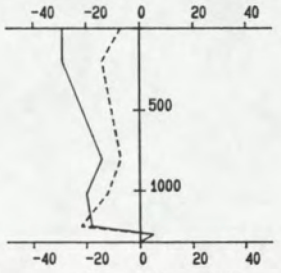

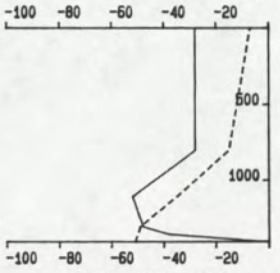

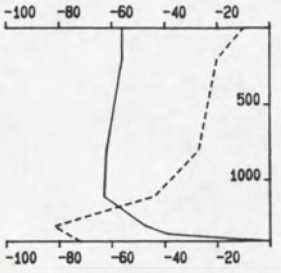

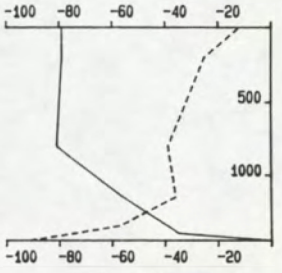

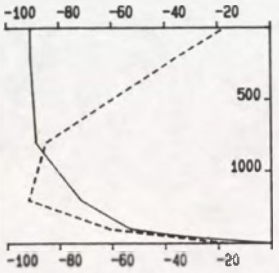

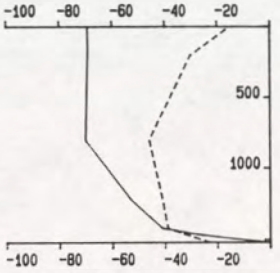

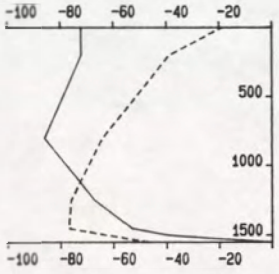

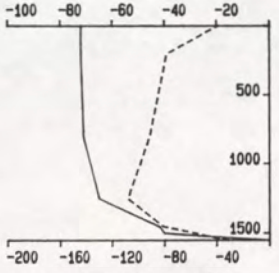

RIJKSWATERSTAAT
DIRECTIE ZEELAND
MEETDIENST

SEDIMENTTRANSPORTMETING : PARTECH NAUW V BATH
DATUM : 940622
RAAI : 2 DEELRAAI : NVT PUNT : 3 VAART.: LODYCKE
X-COORDINAAT : 70661 Y-COORDINAAT : 378631

TOELICHTING OP DE VERTIKALEN

_____ V ---------- T
14.01 14.15 295 : BEGINTIJD EINDTIJD BODEMDIEPTE
100 265 120 : V R T (GEM) +EB -VLOED
VERTIKALE SCHAAL : DIEPTE IN CM TOV WATEROPP.
HORIZONTALE SCHAAL: SNELHEID IN CM/S (BOVEN)
TRANSPORT IN GR/M2.S (ONDER)

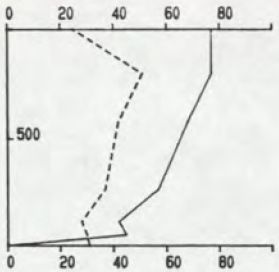

0559 0614 990
63 239 39

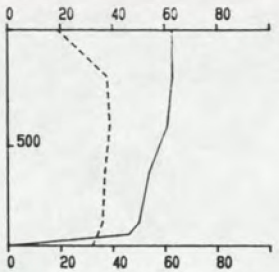

0628 0641 930
56 237 35

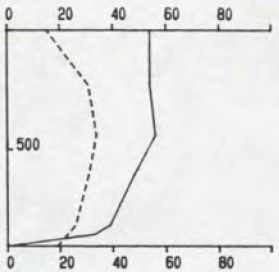

0645 0656 910
49 233 28

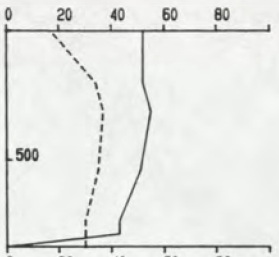

0701 0713 840
49 227 32

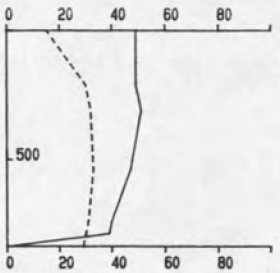

0717 0728 840
45 224 29

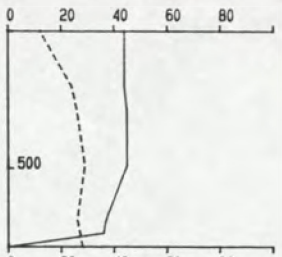

0732 0748 790
41 227 25

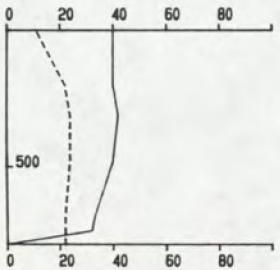

0752 0803 790
37 230 21

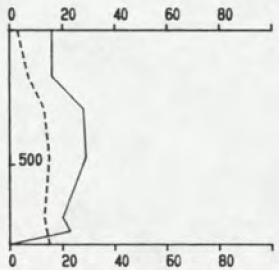

0822 0834 800
22 251 11

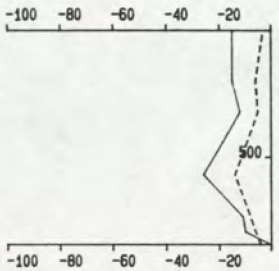

0837 0850 850
-16 73 -8

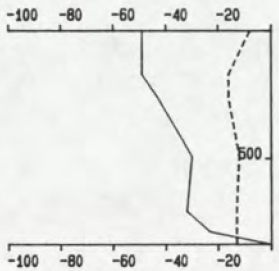

0855 0907 840
-36 62 -13

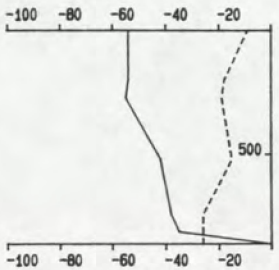

0911 0922 870
-45 61 -18

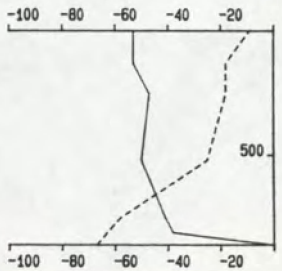

0926 0937 870
-46 68 -31

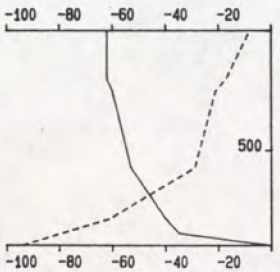

0941 0952 890
-52 56 -33

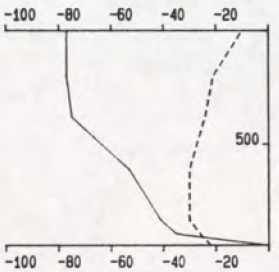

0955 1006 940
-61 58 -24

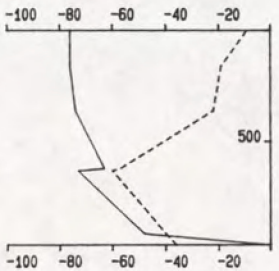

1010 1025 960
-66 60 -34

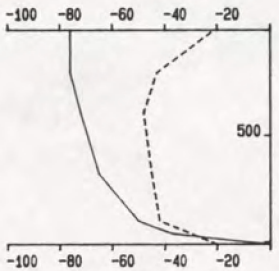

1029 1040 1010
-65 57 -41

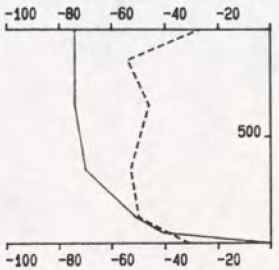

1044 1055 990
-66 58 -48

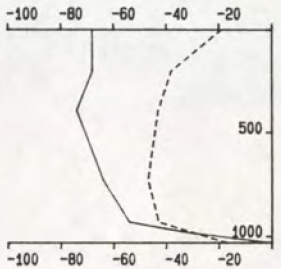

1058 1111 1030
-63 58 -40

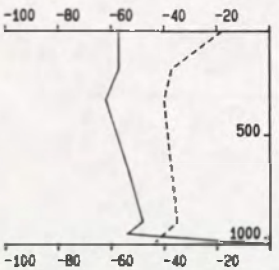

1115 1126 1030
-54 58 -36

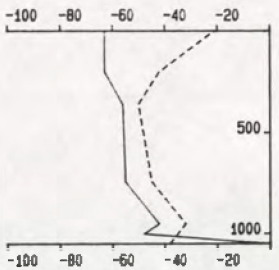

1130 1142 1050
-54 62 -41

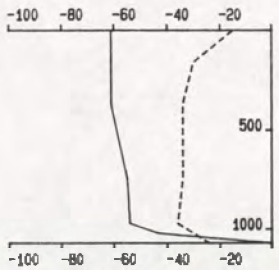

1146 1157 1070
-56 58 -32

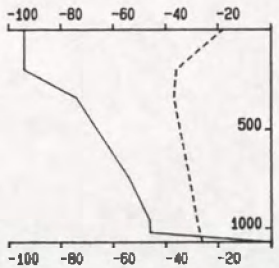

1200 1212 1070
-66 56 -31

RIJKSWATERSTAAT
DIRECTIE ZEELAND
MEETDIENST

SEDIMENTTRANSPORTMETING : PARTECH NAUW V BATH
DATUM : 940622
RAAI : 2 DEELRAAI : NVT PUNT : 4 VAART.: PLUIMPOT
X-COORDINAAT : 70757 Y-COORDINAAT : 378457

TOELICHTING OP DE VERTIKALEN

_____ V ---------- T
14.01 14.15 295 : BEGINTIJD EINDTIJD BODEMDIEPTE
100 265 120 : V R T (GEM) +EB -VLOED
VERTIKALE SCHAAL : DIEPTE IN CM TOV WATEROPP.
HORIZONTALE SCHAAL: SNELHEID IN CM/S (BOVEN)
TRANSPORT IN GR/M2.S (ONDER)

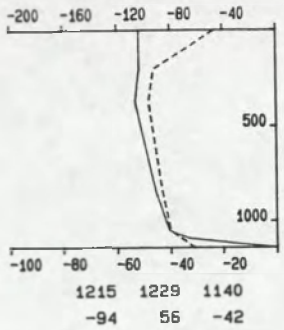

1215 1229 1140
-94 56 -42

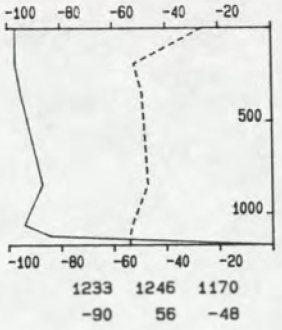

1233 1246 1170
-90 56 -48

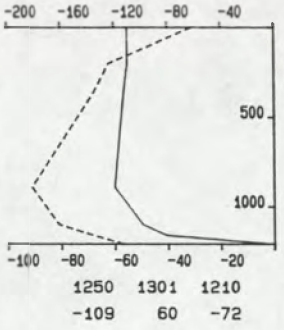

1250 1301 1210
-109 60 -72

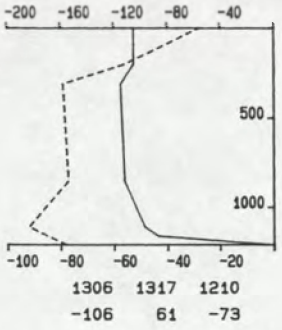

1306 1317 1210
-106 61 -73

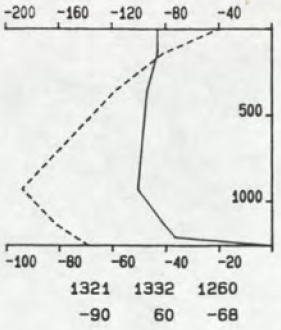

1321 1332 1260
-90 60 -68

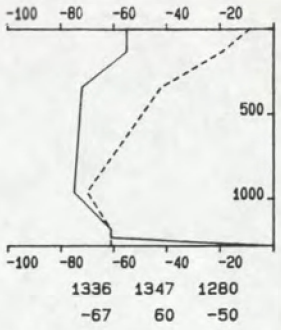

1336 1347 1280
-67 60 -50

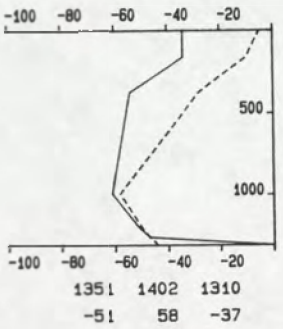

1351 1402 1310
-51 58 -37

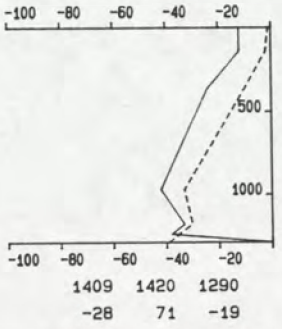

1409 1420 1290
-28 71 -19

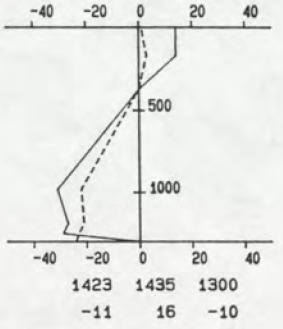

1423 1435 1300
-11 16 -10

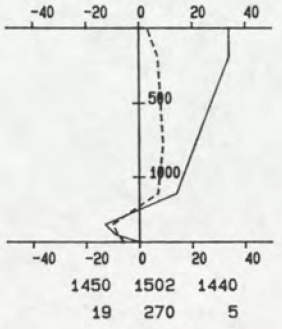

1450 1502 1440
19 270 5

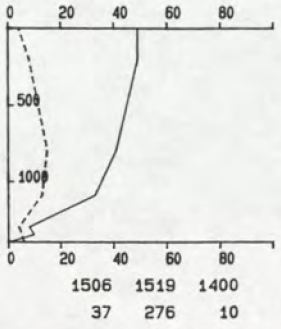

1506 1519 1400
37 276 10

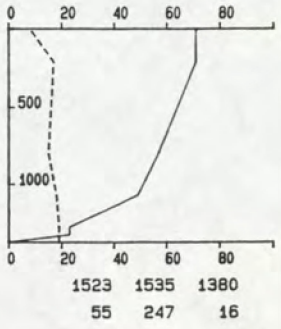

1523 1535 1380
55 247 16

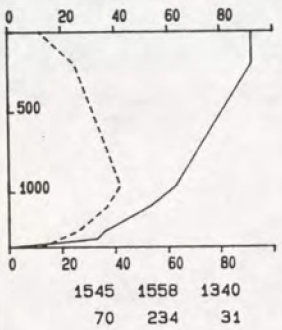

1545 1558 1340
70 234 31

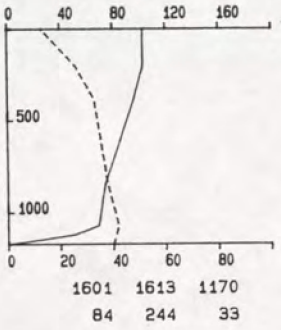

1601 1613 1170
84 244 33

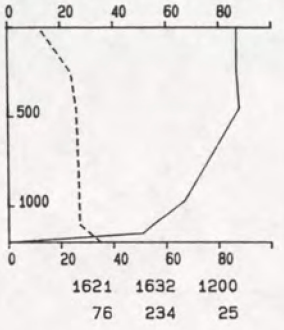

1621 1632 1200
76 234 25

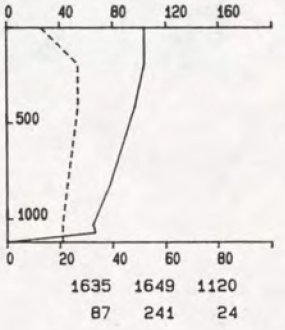

1635 1649 1120
87 241 24

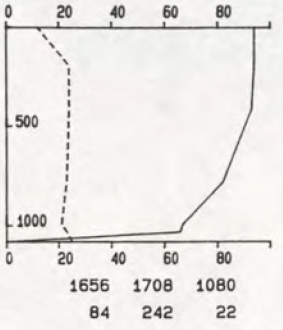

1656 1708 1080
84 242 22

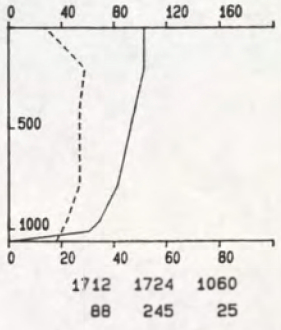

1712 1724 1060
88 245 25

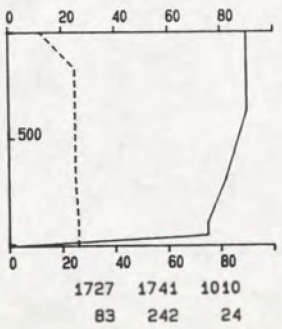

1727 1741 1010
83 242 24

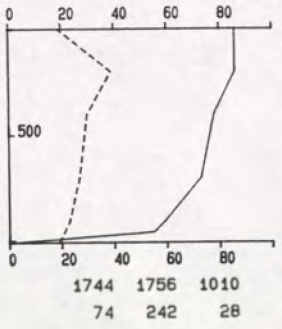

1744 1756 1010
74 242 28

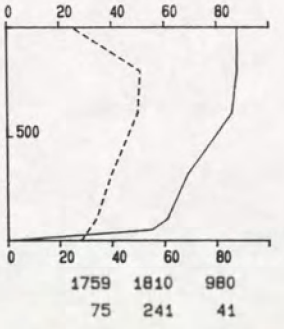

1759 1810 980
75 241 41

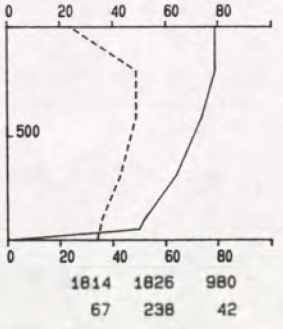

1814 1826 980
67 238 42

RIJKSWATERSTAAT
DIRECTIE ZEELAND
MEETDIENST

SEDIMENTTRANSPORTMETING : PARTECH NAUW V BATH
DATUM : 940622
RAAI : 2 DEELRAAI : NVT PUNT : 4 VAART.: PLUIMPOT
X-COORDINAAT : 70757 Y-COORDINAAT : 378457

TOELICHTING OP DE VERTIKALEN

_____ V ---------- T
14.01 14.15 295 : BEGINTIJD EINDTIJD BODEMDIEPTE
100 265 120 : V R T (GEM) +EB -VLOED
VERTIKALE SCHAAL : DIEPTE IN CM TOV WATEROPP.
HORIZONTALE SCHAAL: SNELHEID IN CM/S (BOVEN)
TRANSPORT IN GR/M2.S (ONDER)

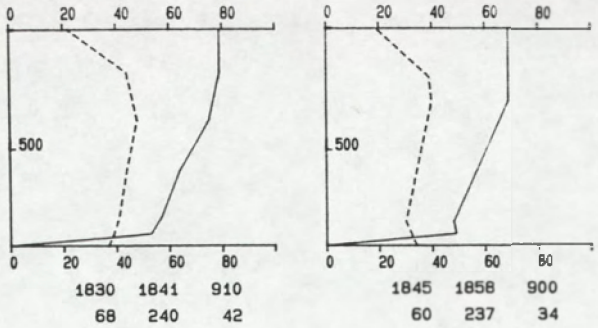

RIJKSWATERSTAAT
DIRECTIE ZEELAND
MEETDIENST

SEDIMENTTRANSPORTMETING : PARTECH NAUW V BATH
DATUM : 940622
RAAI : 2 DEELRAAI : NVT PUNT : 4 VAART.: PLUIMPOT
X-COORDINAAT : 70757 Y-COORDINAAT : 378457

TOELICHTING OP DE VERTIKALEN

_____ V ---------- T
14.01 14.15 295 : BEGINTIJD EINDTIJD BODEMDIEPTE
100 265 120 : V A T (GEM) +EB -VLOED
VERTIKALE SCHAAL : DIEPTE IN CM TOV WATEROPP.
HORIZONIALE SCHAAL: SNELHEID IN CM/S (BOVEN)
TRANSPORT IN GR/M2.S (ONDER)

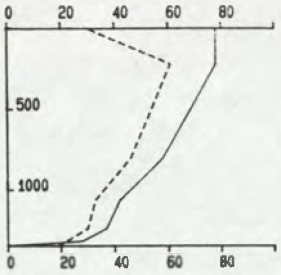

0616 0628 1350
59 273 44

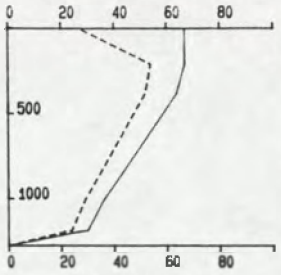

0635 0646 1280
50 282 38

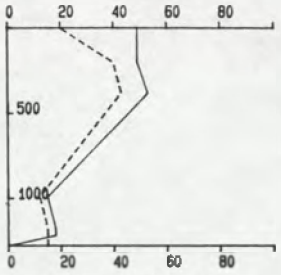

0651 0703 1280
34 284 27

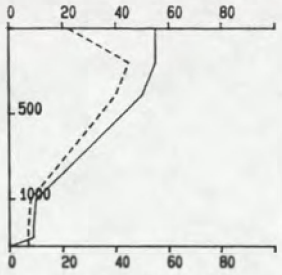

0707 0720 1280
33 243 25

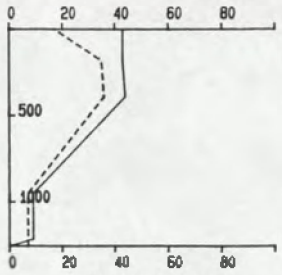

0728 0742 1260
27 213 21

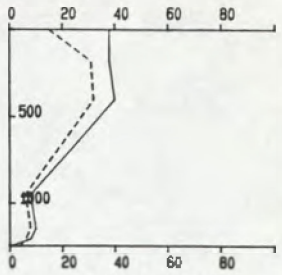

0748 0801 1250
25 215 19

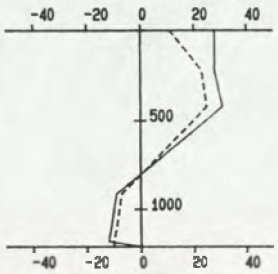

0807 0821 1210
12 247 9

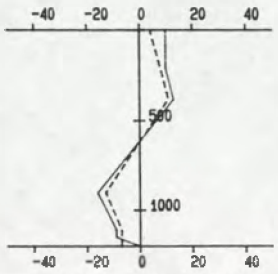

0826 0837 1200
0 188 0

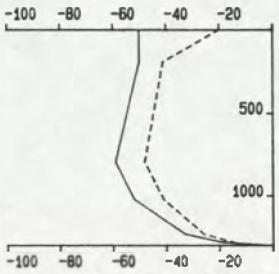

0914 0929 1300
-50 54 -39

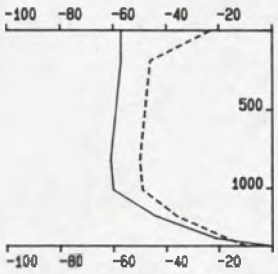

0941 0954 1370
-54 51 -42

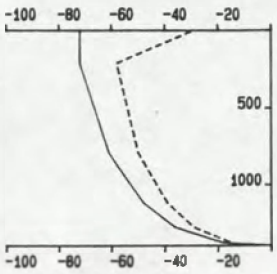

0959 1012 1400
-58 49 -45

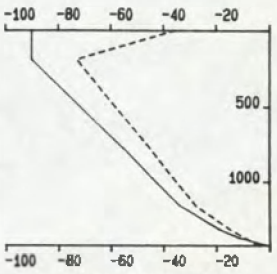

1017 1033 1430
-57 64 -44

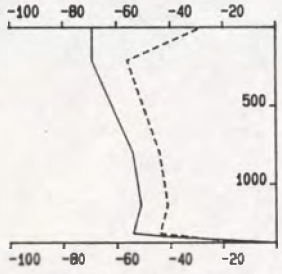

1038 1054 1370
-58 61 -45

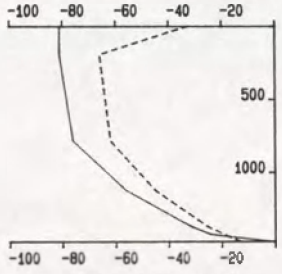

1106 1122 1470
-66 55 -52

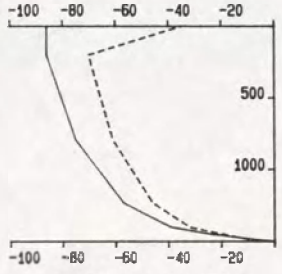

1131 1144 1500
-69 57 -54

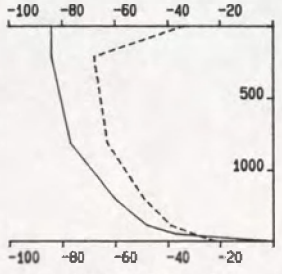

1149 1201 1490
-71 62 -56

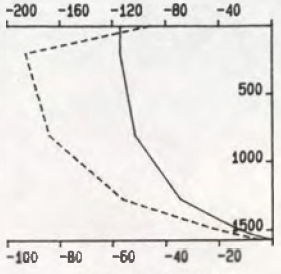

1210 1227 1570
-89 70 -70

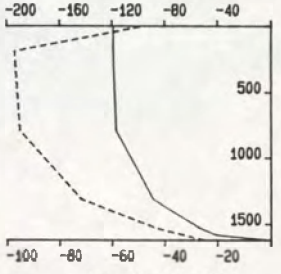

1231 1243 1620
-102 63 -81

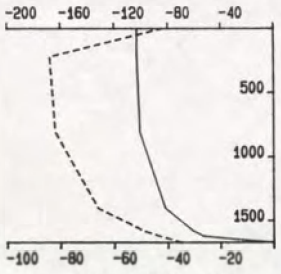

1247 1301 1670
-92 58 -72

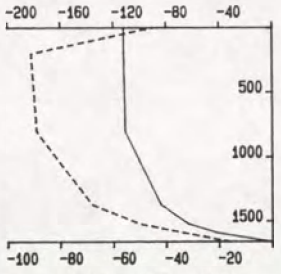

1306 1321 1660
-97 73 -76

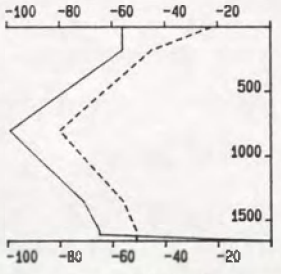

1328 1344 1660
-75 65 -59

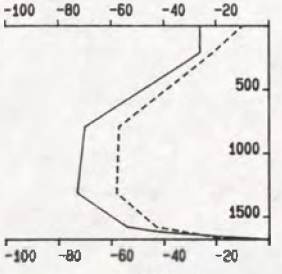

1350 1404 1680
-54 62 -43

RIJKSWATERSTAAT
DIRECTIE ZEELAND
MEETDIENST

SEDIMENTTRANSPORTMETING : PARTECH NAUW V BATH
DATUM : 940622
RAAI : 2 DEELRAAI : NVT PUNT : 5 VAART.: WIJTVLIET
X-COORDINAAT : 70848 Y-COORDINAAT : 378282

TOELICHTING OP DE VERTIKALEN

_____ V ---------- T

14.01 14.15 295 : BEGINTIJD EINDTIJD BODEMDIEPTE
100 265 120 : V R T (GEM) +EB -VLOED
VERTIKALE SCHAAL : DIEPTE IN CM TOV WATERDPP.
HORIZONTALE SCHAAL: SNELHEID IN CM/S (BOVEN)
TRANSPORT IN GR/M2.S (ONDER)

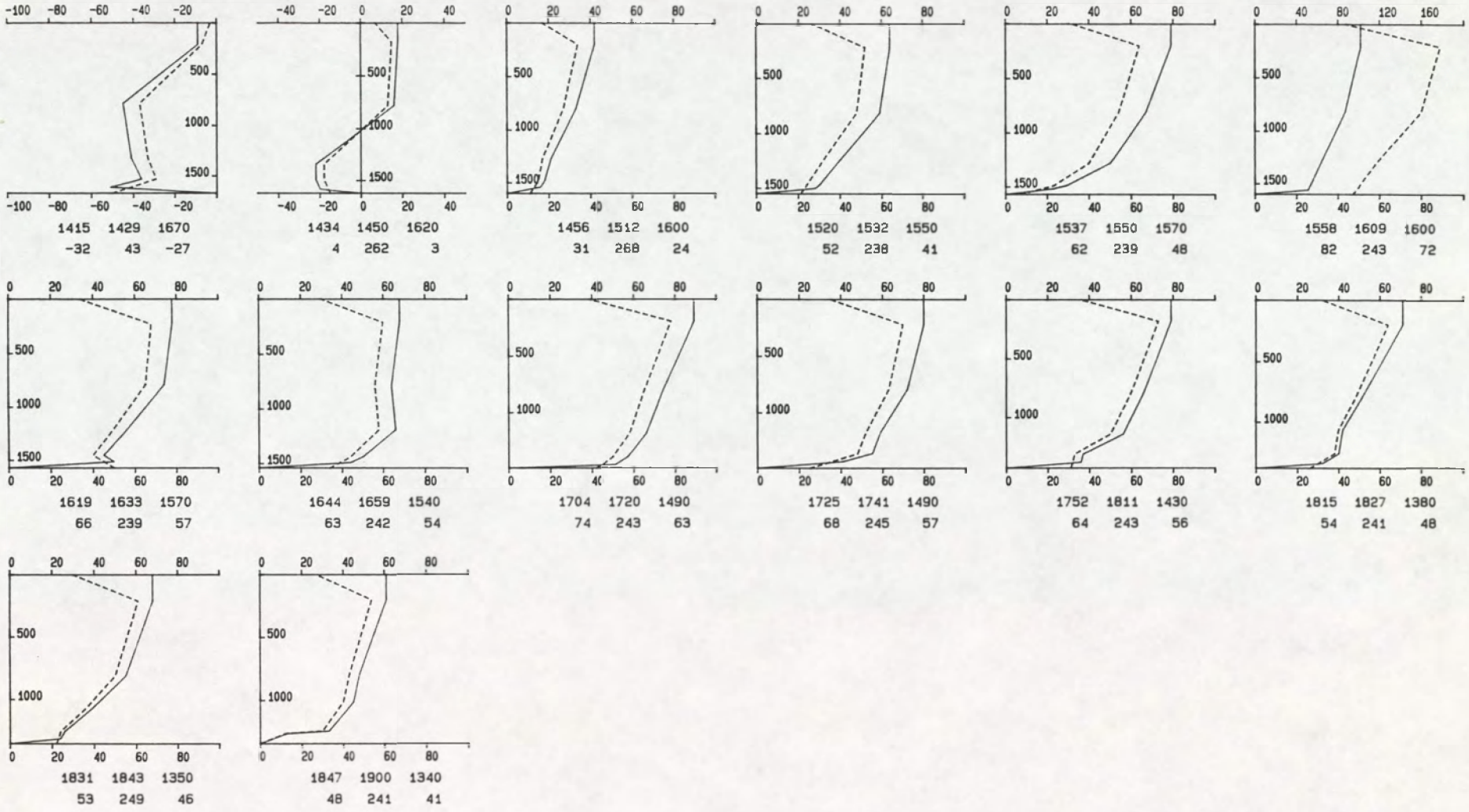

RIJKSWATERSTAAT
DIRECTIE ZEELAND
MEETDIENST

SEDIMENTTRANSPORTMETING : PARTECH NAUW V BATH
DATUM : 940622
RAAI : 2 DEELRAAI : NVT PUNT : 5 VAART.: WIJTVLIET
X-COORDINAAT : 70848 Y-COORDINAAT : 378282

TOELICHTING OP DE VERTIKALEN

_____ V ---------- T
14.01 14.15 295 : BEGINTIJD EINDTIJD BODEMDIEPTE
100 265 120 : V R T (GEM) +EB -VLOED
VERTIKALE SCHAAL : DIEPTE IN CM TOV WATEROPP.
HORIZONTALE SCHAAL: SNELHEID IN CM/S (BOVEN)
TRANSPORT IN GR/M2.S (ONDER)

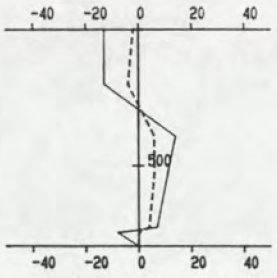

0604 0617 800
1 270 2

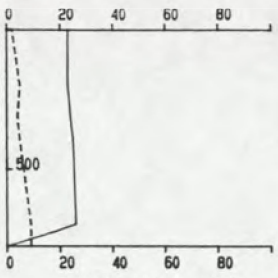

0621 0633 780
23 275 6

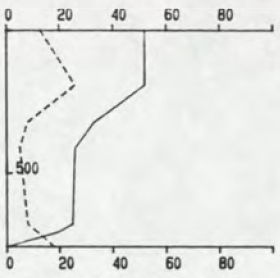

0637 0649 760
34 261 12

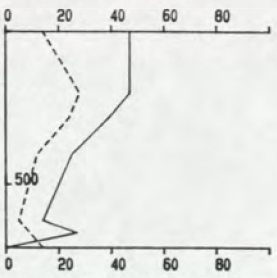

0652 0704 710
32 256 16

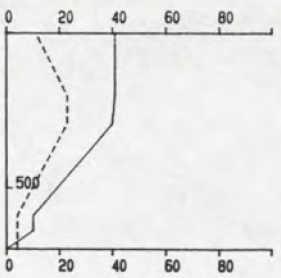

0708 0716 700
29 224 14

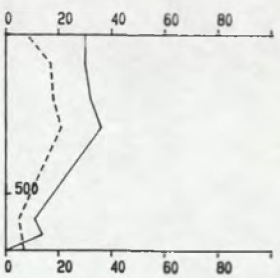

0728 0739 680
25 244 13

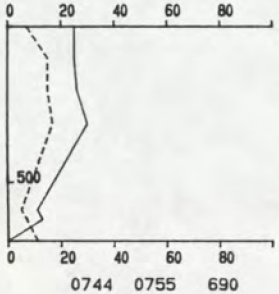

0744 0755 690
21 235 12

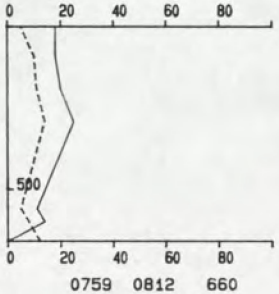

0759 0812 660
18 228 10

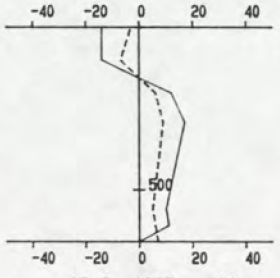

0816 0827 660
6 213 4

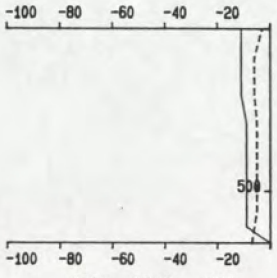

0831 0843 660
-9 55 -5

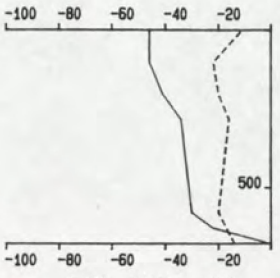

0850 0901 680
-34 79 -18

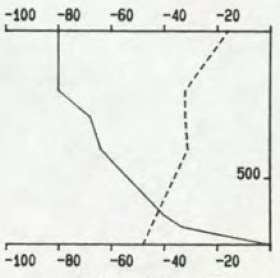

0908 0920 730
-61 80 -33

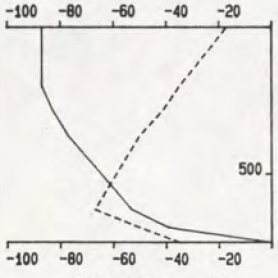

0924 0935 730
-70 83 -45

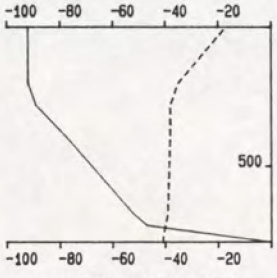

0938 0949 770
-73 83 -35

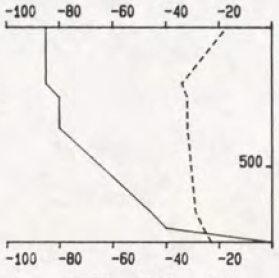

0955 1006 770
-68 84 -29

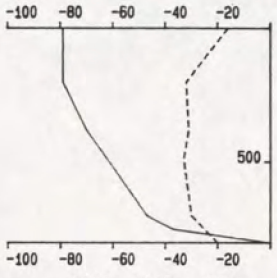

1010 1023 800
-64 83 -29

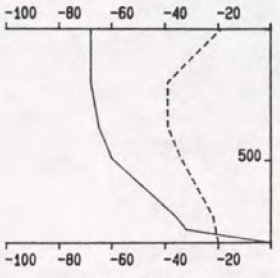

1026 1039 810
-56 86 -31

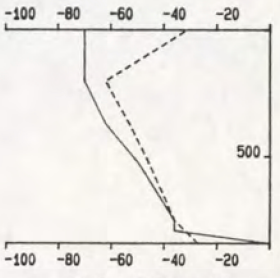

1043 1054 840
-55 84 -46

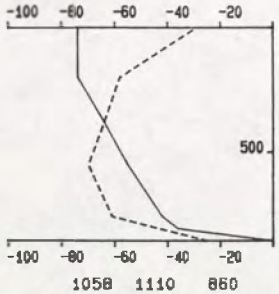

1058 1110 860
-59 84 -57

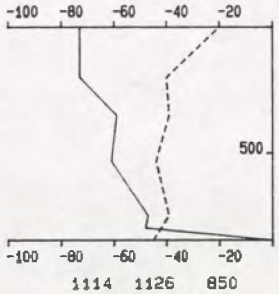

1114 1126 850
-60 87 -39

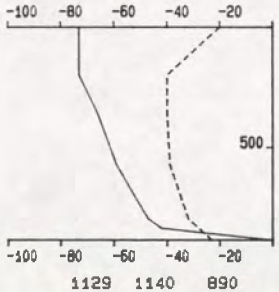

1129 1140 890
-61 89 -35

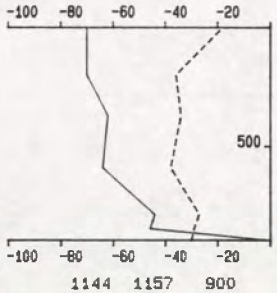

1144 1157 900
-60 87 -32

RIJKSWATERSTAAT
DIRECTIE ZEELAND
MEETDIENST

SEDIMENTTRANSPORTMETING : PARTECH NAUW V BATH
DATUM : 940622
RAAI : 2 DEELRAAI : NVT PUNT : 6 VAART.: HOUTVLIET
X-COORDINAAT : 70990 Y-COORDINAAT : 378036

TOELICHTING OP DE VERTIKALEN

_____ V ---------- T

14.01 14.15 295 : BEGINTIJD EINDTIJD BODEMDIEPTE
100 265 120 : V R T (GEM) +EB -VLOED
VERTIKALE SCHAAL : DIEPTE IN CM TOV WATEROPP.
HORIZONTALE SCHAAL: SNELHEID IN CM/S (BOVEN)
TRANSPORT IN GR/M2.S (ONDER)

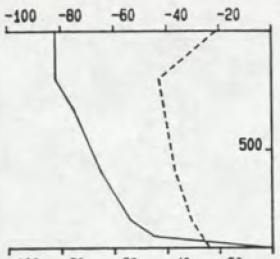

1201 1218 920
-67 87 -35

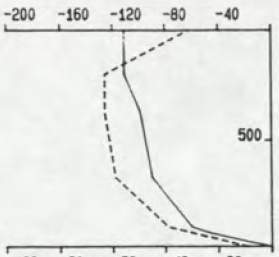

1222 1234 990
-89 91 -52

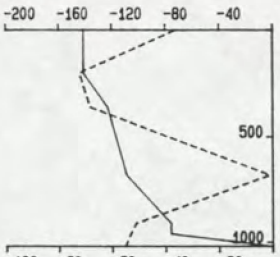

1237 1249 1020
-112 94 -44

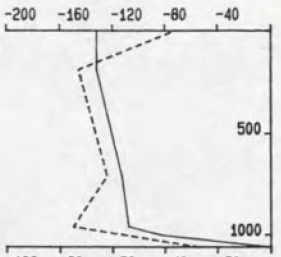

1253 1306 1060
-116 103 -64

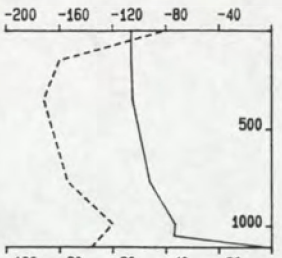

1335 1347 1110
-93 77 -74

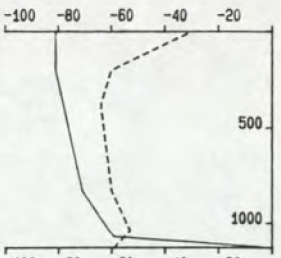

1351 1402 1130
-72 80 -57

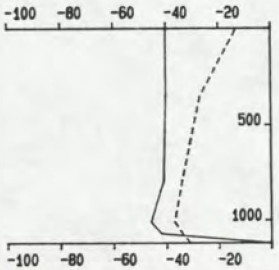

1406 1415 1120
-40 72 -29

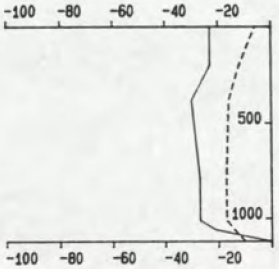

1425 1436 1120
-26 52 -15

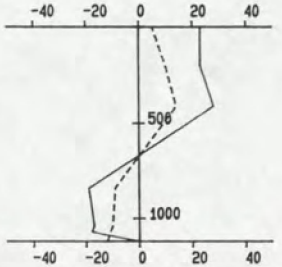

1439 1452 1120
7 270 2

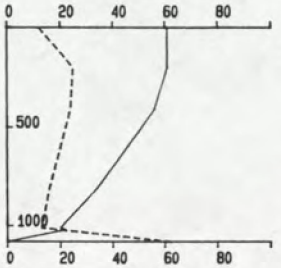

1504 1515 1080
45 254 21

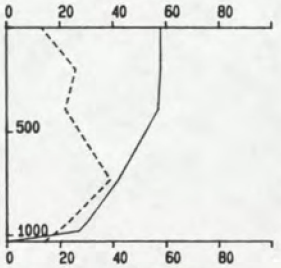

1520 1532 1030
47 245 26

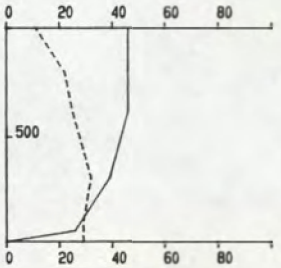

1536 1547 990
40 245 26

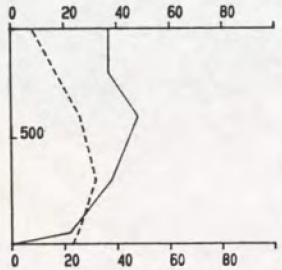

1551 1604 980
37 247 24

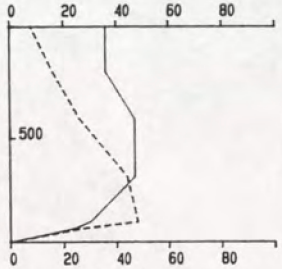

1608 1620 960
39 251 28

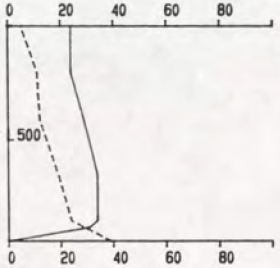

1623 1634 940
28 244 16

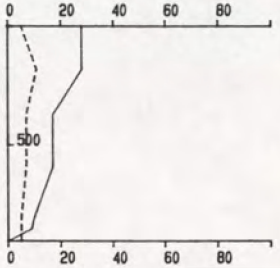

1638 1653 900
18 256 7

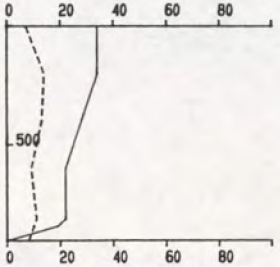

1656 1708 900
26 269 11

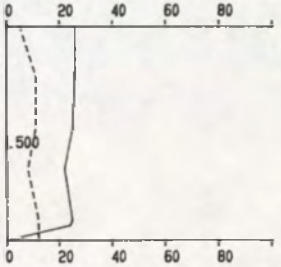

1713 1725 880
24 260 10

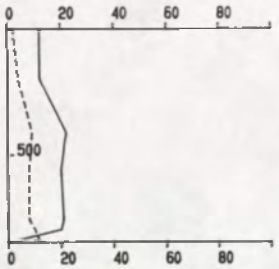

1730 1743 850
17 255 7

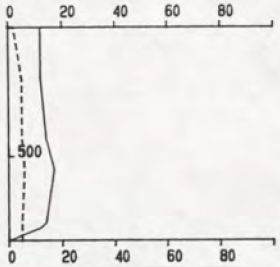

1746 1757 830
13 226 5

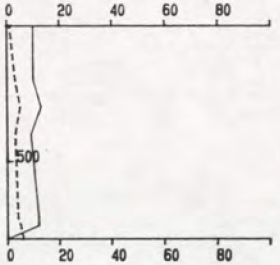

1801 1813 790
10 247 3

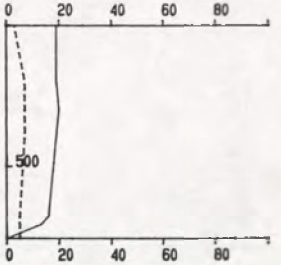

1816 1827 760
18 265 6

RIJKSWATERSTAAT
DIRECTIE ZEELAND
MEETDIENST

SEDIMENTTRANSPORTMETING : PARTECH NAUW V BATH
DATUM : 940622
RAAI : 2 DEELRAAI : NVT PUNT : 6 VAART.: HOUTVLIET
X-COORDINAAT : 70990 Y-COORDINAAT : 378036

TOELICHTING OP DE VERTIKALEN

_____ V ---------- T
14.01 14.15 295 : BEGINTIJD EINDTIJD BODEMDIEPTE
100 265 120 : V R T (GEM) +EB -VLOED
VERTIKALE SCHAAL : DIEPTE IN CM TOV WATEROPP.
HORIZONTALE SCHAAL: SNELHEID IN CM/S (BOVEN)
TRANSPORT IN GR/M2.S (ONDER)

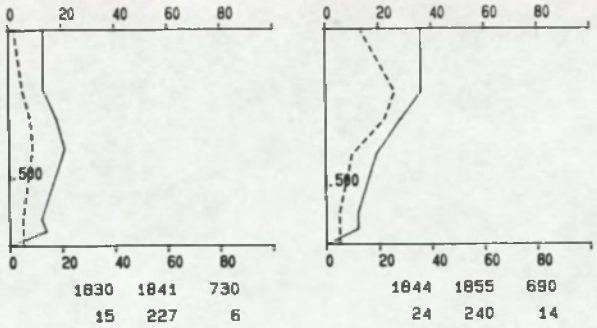

RIJKSWATERSTAAT
DIRECTIE ZEELAND
MEETDIENST

SEDIMENTTRANSPORTMETING : PARTECH NAUW V BATH
DATUM : 940622
RAAI : 2 DEELRAAI : NVT PUNT : 6 VAART.: HOUTVLIET
X-COORDINAAT : 70990 Y-COORDINAAT : 378036

TOELICHTING OP DE VERTIKALEN

_____ V ---------- T
14.01 14.15 295 : BEGINTIJD EINDTIJD BODEMDIEPTE
100 265 120 : V R T (BEM) +EB -VLOED
VERTIKALE SCHAAL : DIEPTE IN CM TOV WATEROPP.
HORIZONTALE SCHAAL: SNELHEID IN CM/S (BOVEN)
TRANSPORT IN GR/M2.S (ONDER)

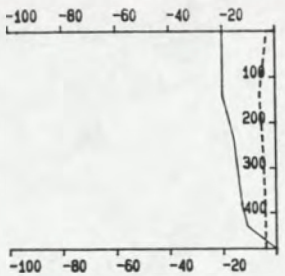

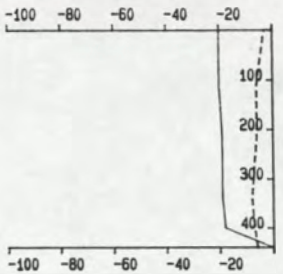

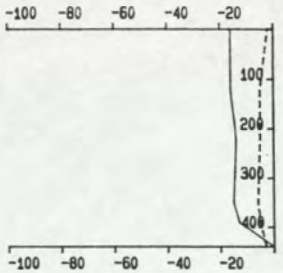

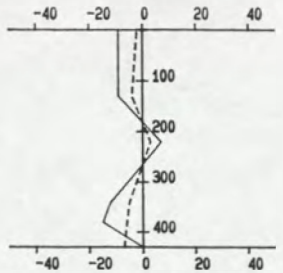

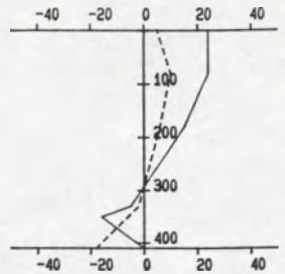

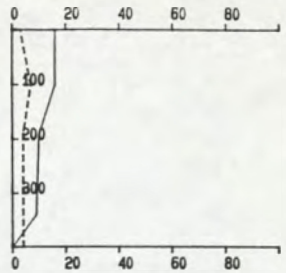

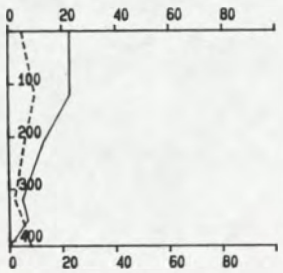

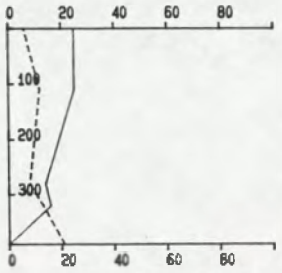

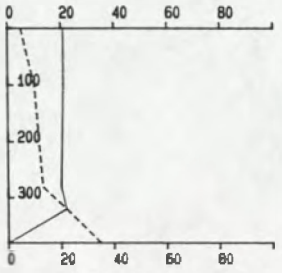

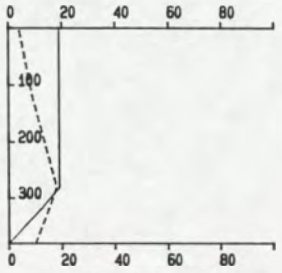

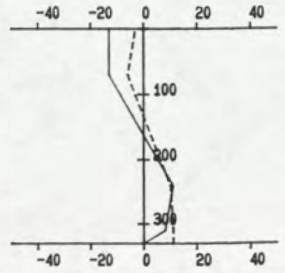

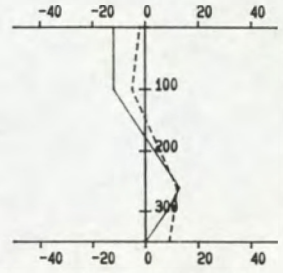

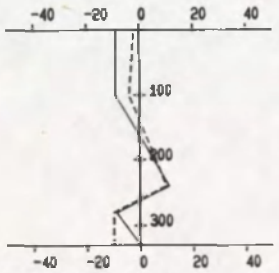

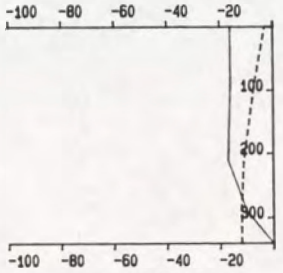

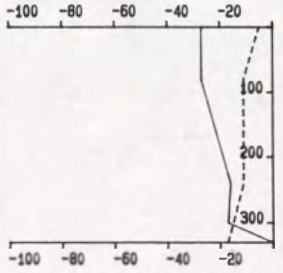

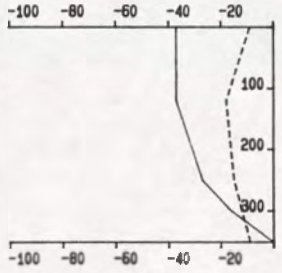

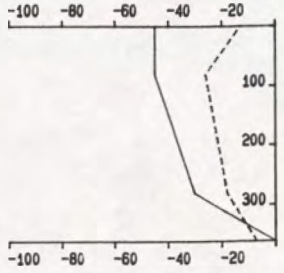

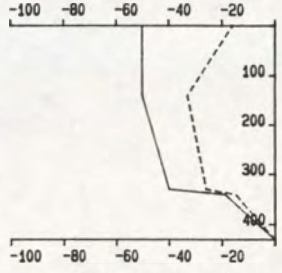

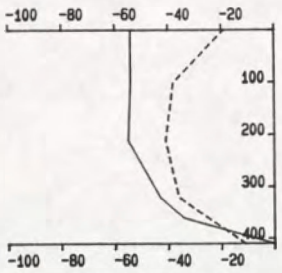

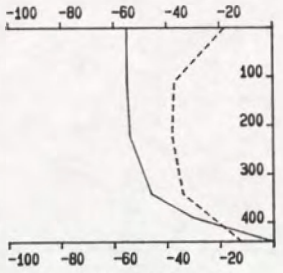

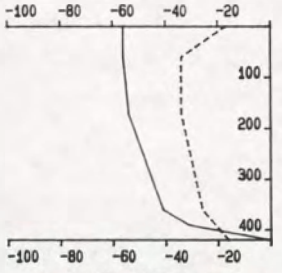

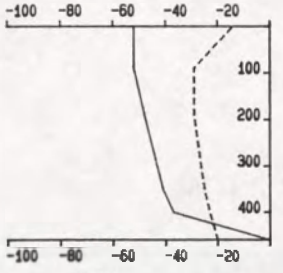

RIJKSWATERSTAAT
DIRECTIE ZEELAND
MEETDIENST

SEDIMENTTRANSPORTMETING : PARTECH NAUW V BATH
DATUM : 940622
RAAI : 2 DEELRAAI : NVT PUNT : 7 VAART.: SCALDIS
X-COORDINAAT : 71067 Y-COORDINAAT : 377840

TOELICHTING OP DE VERTIKALEN

V T

14.01 14.15 295 : BEGINTIJD EINDTIJD BODEMDIEPTE
100 265 120 : V R T (GEM) +EB -VLOED
VERTIKALE SCHAAL : DIEPTE IN CM TOV WATEROPP.
HORIZONTALE SCHAAL: SNELHEID IN CM/S (BOVEN)
TRANSPORT IN GR/M2.S (ONDER)

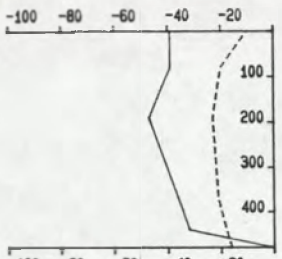

1003 1011 480
-38 45 -20

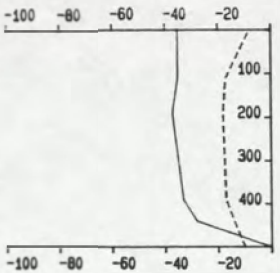

1014 1022 500
-32 47 -16

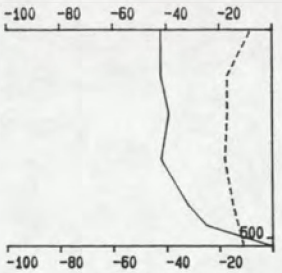

1026 1037 520
-36 47 -15

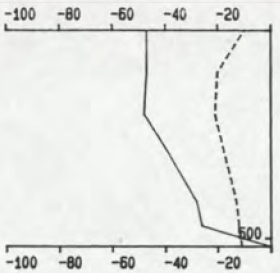

1042 1055 520
-38 47 -16

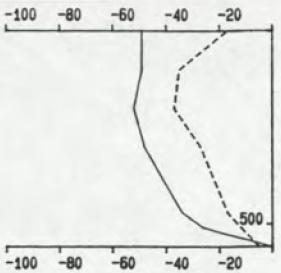

1058 1109 560
-42 48 -25

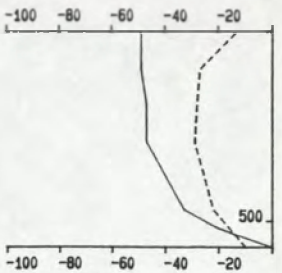

1113 1124 570
-40 50 -24

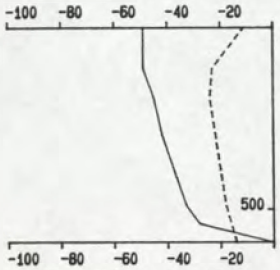

1127 1139 590
-39 48 -20

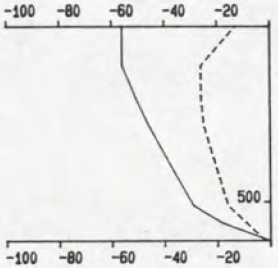

1143 1154 610
-41 54 -20

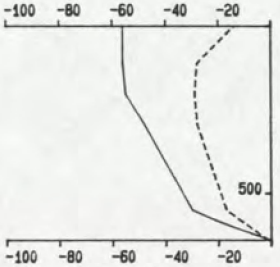

1158 1209 640
-43 54 -22

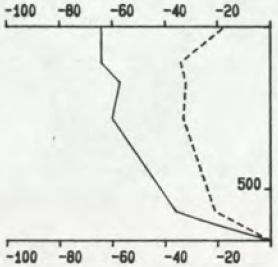

1213 1225 660
-50 56 -26

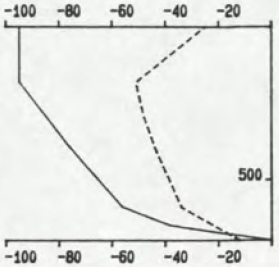

1228 1239 700
-74 61 -39

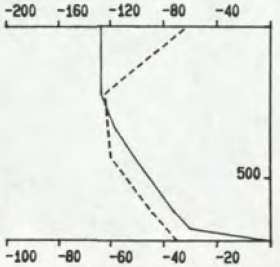

1242 1254 710
-103 62 -51

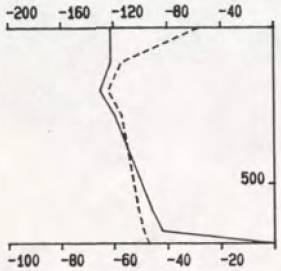

1257 1308 690
-108 59 -53

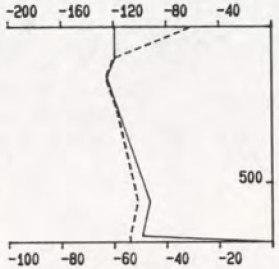

1311 1322 690
-108 60 -55

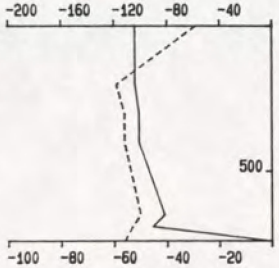

1326 1337 740
-94 63 -52

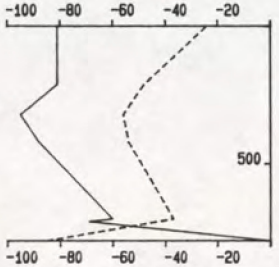

1340 1350 780
-76 62 -47

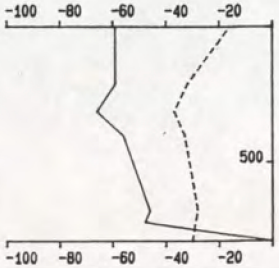

1355 1406 790
-53 58 -30

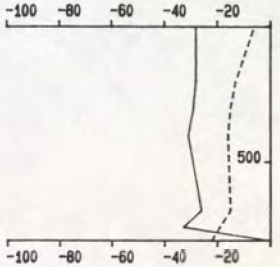

1409 1420 790
-28 47 -14

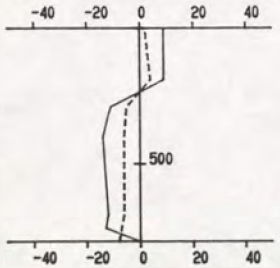

1423 1438 790
-6 4 -3

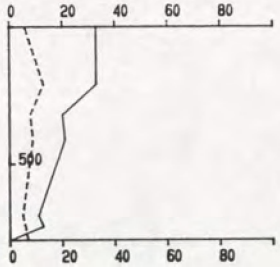

1444 1456 780
22 280 8

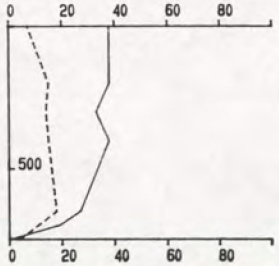

1459 1510 750
33 261 14

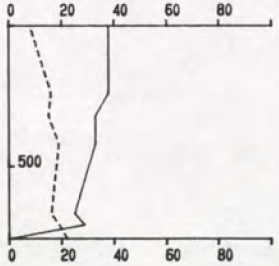

1514 1524 760
32 258 16

RIJKSWATERSTAAT
DIRECTIE ZEELAND
MEETDIENST

SEDIMENTTRANSPORTMETING : PARTECH NAUW V BATH
DATUM : 940622
RAAI : 2 DEELRAAI : NVT PUNT : 7 VAART.: SCALDIS
X-COORDINAAT : 71067 Y-COORDINAAT : 377840

TOELICHTING OP DE VERTIKALEN

_____ V ---------- T
14.01 14.15 295 : BEGINTIJD EINDTIJD BODEMDIEPTE
100 265 120 : V R T (GEM) +EB -VLOED
VERTIKALE SCHAAL : DIEPTE IN CM TOV WATEROPP.
HORIZONTALE SCHAAL: SNELHEID IN CM/S (BOVEN)
TRANSPORT IN GR/M2.S (ONDER)

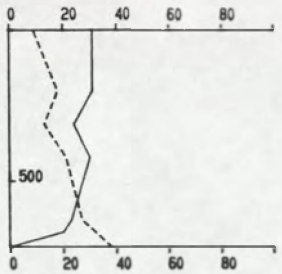

1528 1539 720
27 258 20

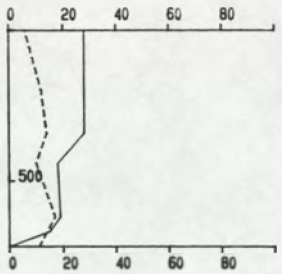

1542 1553 720
23 267 12

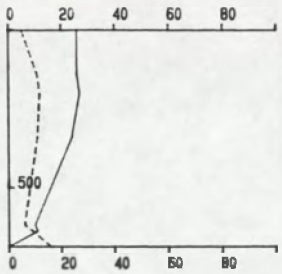

1557 1608 690
20 286 10

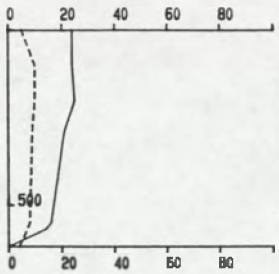

1612 1623 620
20 285 8

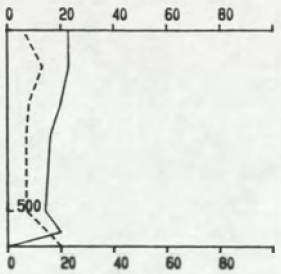

1629 1640 600
18 284 9

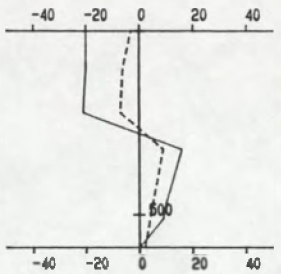

1643 1654 590
-3 347 1

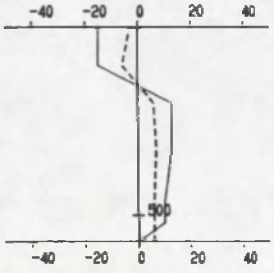

1658 1709 570
4 312 3

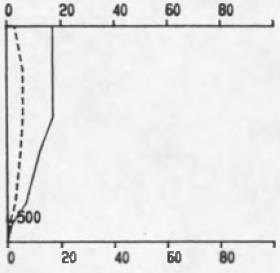

1714 1726 550
12 304 4

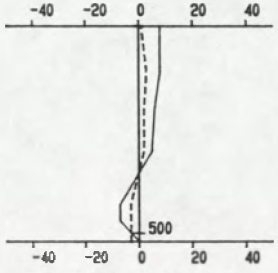

1730 1742 520
3 286 1

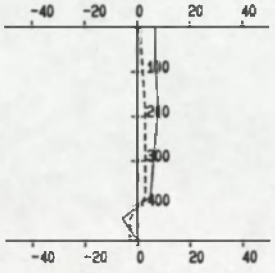

1746 1754 480
5 256 2

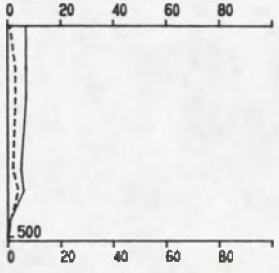

1757 1808 510
5 244 2

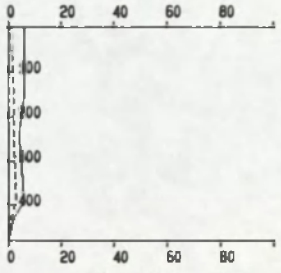

1811 1820 480
5 213 2

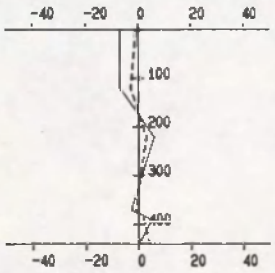

1823 1831 440
-1 127 0

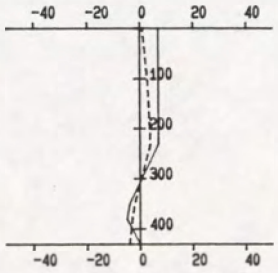

1834 1842 430
4 257 1

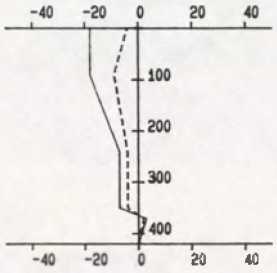

1845 1854 420
-10 35 -5

RIJKSWATERSTAAT
DIRECTIE ZEELAND
MEETDIENST

SEDIMENTTRANSPORTMETING : PARTECH NAUW V BATH
DATUM : 940622
RAAI : 2 DEELRAAI : NVT PUNT : 7 VAART.: SCALDIS
X-COORDINAAT : 71067 Y-COORDINAAT : 377840

TOELICHTING OP DE VERTIKALEN

_____ V ---------- T
14.01 14.15 295 : BEGINTIJD EINDTIJD BODEMDIEPTE
100 265 120 : V R T (GEM) +EB -VLOED
VERTIKALE SCHAAL : DIEPTE IN CM TOV WATERDPP.
HORIZONTALE SCHAAL: SNELHEID IN CM/S (BOVEN)
TRANSPORT IN GR/M2.S (ONDER)

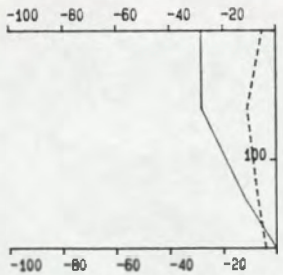

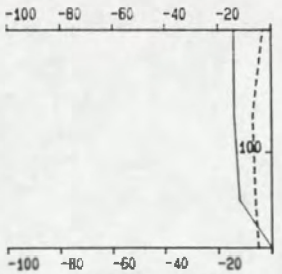

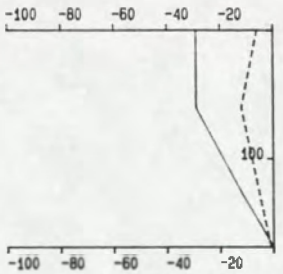

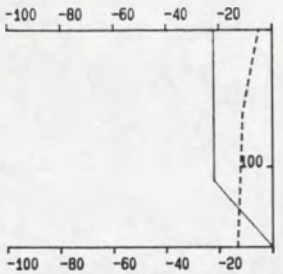

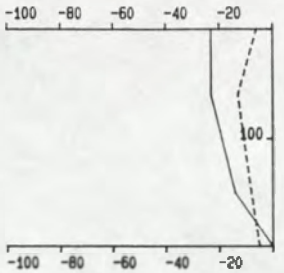

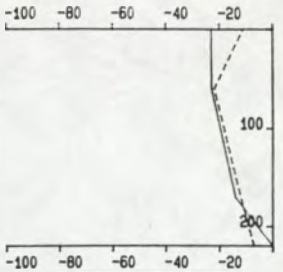

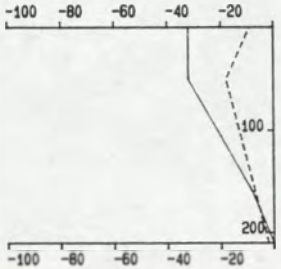

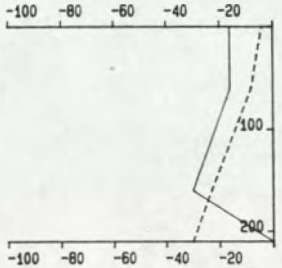

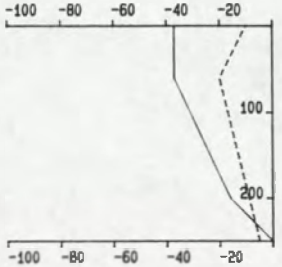

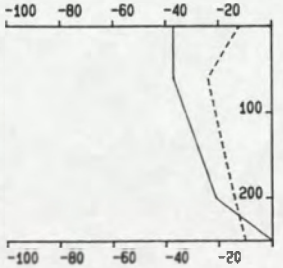

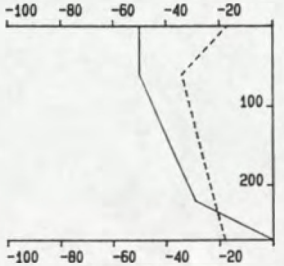

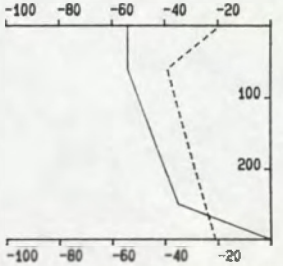

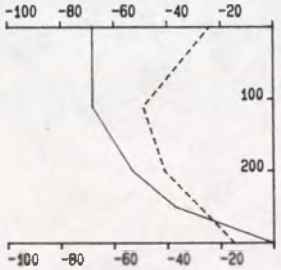

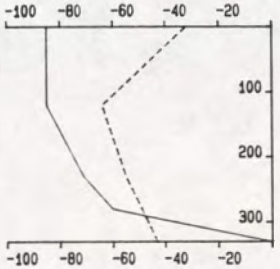

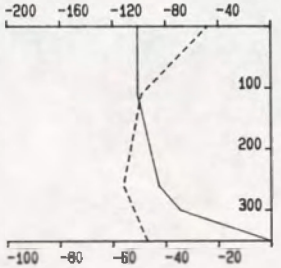

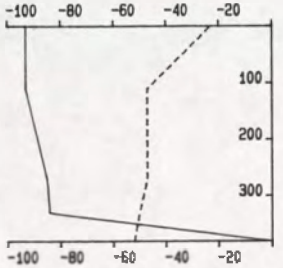

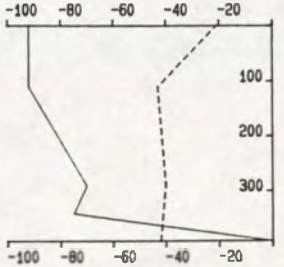

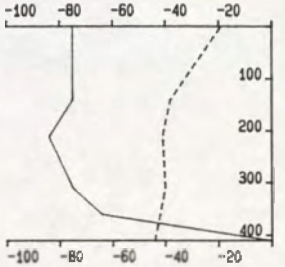

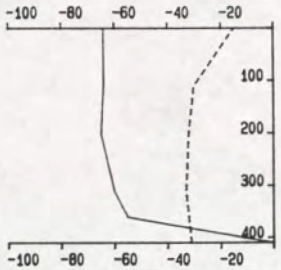

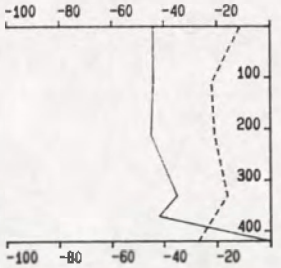

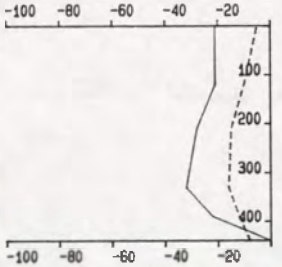

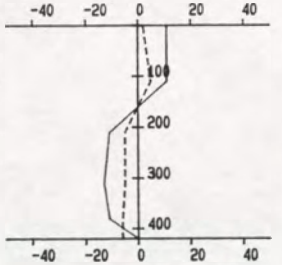

RIJKSWATERSTAAT
DIRECTIE ZEELAND
MEETDIENST

SEDIMENTTRANSPORTMETING : PARTECH NAUW V BATH
DATUM : 940622
RAAI : 2 DEELRAAI : NVT PUNT : 8 VAART.: SIERIX
X-COORDINAAT : 71200 Y-COORDINAAT : 377626

TOELICHTING OP DE VERTIKALEN

V T
14.01 14.15 295 : BEGINTIJD EINDTIJD BODEMDIEPTE
100 265 120 : V R T (GEM) +EB -VLOED
VERTIKALE SCHAAL : DIEPTE IN CM TOV WATERSPP.
HORIZONTALE SCHAAL: SNELHEID IN CM/S (BOVEN)
TRANSPORT IN GR/M2.S (ONDER)

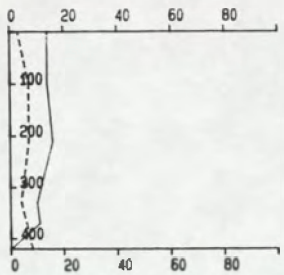

1429 1438 420
13 270 6

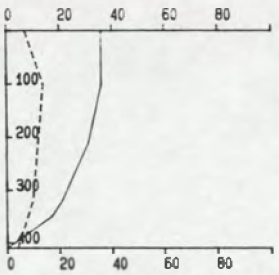

1445 1453 410
27 276 11

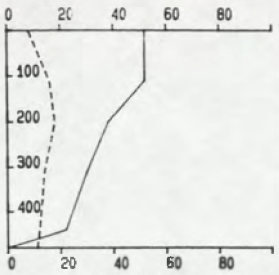

1456 1505 480
36 273 14

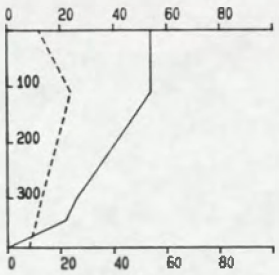

1508 1513 390
39 263 17

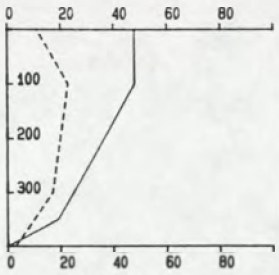

1517 1522 400
34 269 17

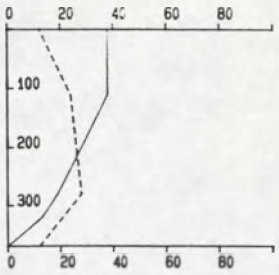

1526 1532 370
27 284 22

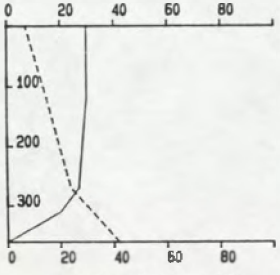

1535 1541 360
26 288 20

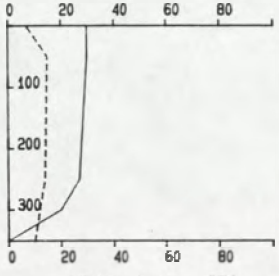

1544 1549 350
25 295 13

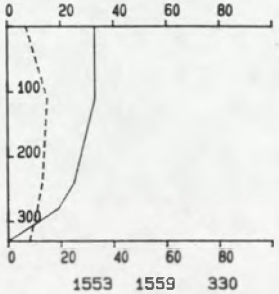

1553 1559 330
27 297 12

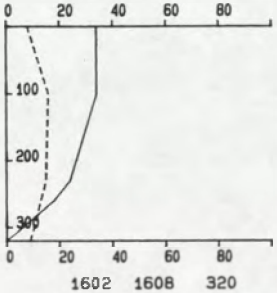

1602 1608 320
26 294 13

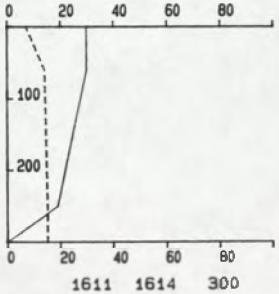

1611 1614 300
23 291 14

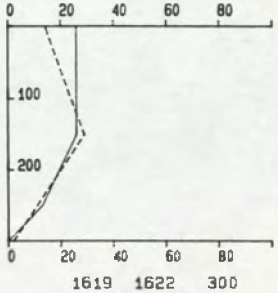

1619 1622 300
21 295 19

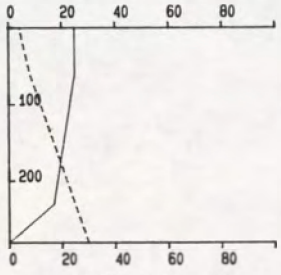

1626 1629 280
20 302 16

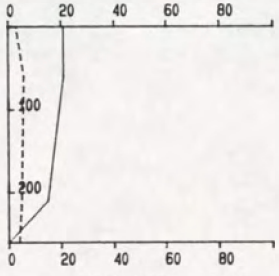

1633 1636 260
17 312 5

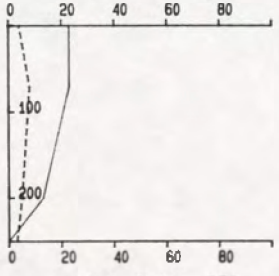

1640 1644 250
17 308 6

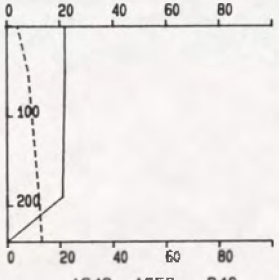

1649 1652 240
19 315 10

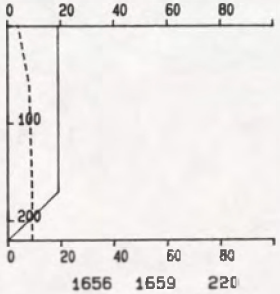

1656 1659 220
17 320 8

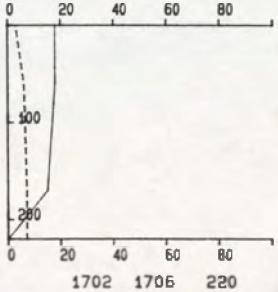

1702 1706 220
15 320 6

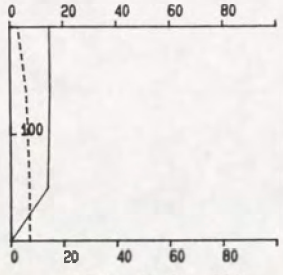

1710 1713 200
13 317 6

RIJKSWATERSTAAT
DIRECTIE ZEELAND
MEETDIENST

SEDIMENTTRANSPORTMETING : PARTECH NAUW V BATH
DATUM : 940622
RAAI : 2 DEELRAAI : NVT PUNT : 8 VAART.: SIERIX
X-COORDINAAT : 71200 Y-COORDINAAT : 377626

TOELICHTING OP DE VERTIKALEN

_____ V ---------- T
14.01 14.15 295 : BEGINTIJD EINDTIJD BODEMDIEPTE
100 265 120 : V R T (GEM) +EB -VLOED
VERTIKALE SCHAAL : DIEPTE IN CM TOV WATEROPP.
HORIZONTALE SCHAAL: SNELHEID IN CM/S (BOVEN)
TRANSPORT IN GR/M2.S (ONDER)

/AZTM/ADMI/ZTM25A.DAT

R E S U L T A T E N PER V E R T I K A A L GEMIDDELD

LOKATIE: PARTECH MP 1 ;VAART.: STEENVLIET

FILENAAM: AZTMPBV94062205

TIJD MET	DIEPTE cm	Vgem cm/s	Ttot g/m.s
555	1200	91.	530.
611	1160	89.	489.
627	1170	72.	404.
643	1170	72.	404.
658	1150	63.	356.
716	1070	63.	350.
732	1030	61.	325.
746	1050	53.	278.
804	1080	54.	321.
819	910.	55.	281.
832	1050	40.	229.
846	1160	26.	166.
858	1290	17.	121.
926	1370	-40.	-252.
944	1390	-54.	-291.
1001	1410	-64.	-370.
1015	1470	-51.	-362.
1031	1560	-49.	-313.
1046	1500	-43.	-283.

/AZTM/ADMI/ZTM25A.DAT

R E S U L T A T E N PER V E R T I K A A L GEMIDDELD

LOKATIE: PARTECH MP 3 ;VAART.: LODYCKE

FILENAAM: AZTMPGV94062205

TIJD MET	DIEPTE cm	Vgem cm/s	Ttot g/m.s
601	1620	77.	0.
621	1620	72.	742.
647	1590	64.	661.
707	1510	54.	626.
724	1410	51.	608.
740	1390	48.	594.
820	1420	33.	369.
840	1310	5.	98.
858	1320	-20.	-142.
917	1410	-38.	-567.
936	1410	-57.	-484.
955	1450	-69.	-528.
1015	1500	-80.	-959.
1035	1520	-61.	-567.
1053	1550	-72.	-898.
1110	1550	-66.	-1317.

/AZTM/ADMI/ZTM25A.DAT

R E S U L T A T E N PER V E R T I K A A L GEMIDDELD

LOKATIE: PARTECH MP 4 ;VAART.: PLUIMPOT

FILENAAM: AZTMPJV94062205

TIJD MET	DIEPTE cm	Vgem cm/s	Ttot g/m.s
606	990.	63.	383.
634	930.	56.	328.
650	910.	49.	257.
707	840.	49.	268.
722	840.	45.	247.
740	790.	41.	196.
757	790.	37.	169.
828	800.	22.	92.
843	850.	-16.	-65.
901	840.	-36.	-111.
916	870.	-45.	-161.
931	870.	-46.	-266.
946	890.	-52.	-295.
1000	940.	-61.	-229.
1017	960.	-66.	-331.
1034	1010	-65.	-416.
1049	990.	-66.	-472.
1104	1030	-63.	-407.
1120	1030	-54.	-373.
1136	1050	-54.	-433.
1151	1070	-56.	-339.
1206	1070	-66.	-336.
1222	1140	-94.	-482.
1239	1170	-90.	-559.
1255	1210	-109	-873.
1311	1210	-106	-884.
1326	1260	-90.	-863.
1341	1280	-67.	-635.
1356	1310	-51.	-484.
1414	1290	-28.	-251.
1429	1300	-11.	-131.
1456	1440	19.	70.
1512	1400	37.	145.
1529	1380	55.	224.
1551	1340	70.	410.
1607	1170	84.	388.
1626	1200	76.	299.
1642	1120	87.	265.
1702	1080	84.	241.
1718	1060	88.	266.
1734	1010	83.	244.
1750	1010	74.	286.
1804	980.	75.	407.
1820	980.	67.	415.
1835	910.	68.	380.
1851	900.	60.	305.

/AZTM/ADMI/ZTM25A.DAT

R E S U L T A T E N PER V E R T I K A A L GEMIDDELD

LOKATIE: PARTECH MP 5 ;VAART.: WIJTVLIET

FILENAAM: AZTMPDV94062206

TIJD MET	DIEPTE cm	Vgem cm/s	Ttot g/m.s
622	1350	59.	597.
640	1280	50.	489.
657	1280	34.	343.
713	1280	33.	315.
735	1260	27.	264.
754	1250	25.	236.
814	1210	12.	104.
831	1200	0.	-4.
921	1300	-50.	-511.
947	1370	-54.	-578.
1005	1400	-58.	-631.
1025	1430	-57.	-636.
1046	1370	-58.	-617.
1114	1470	-66.	-760.
1137	1500	-69.	-812.
1155	1490	-71.	-832.
1218	1570	-89.	-1095.
1237	1620	-102	-1306.
1254	1670	-92.	-1206.
1313	1660	-97.	-1259.
1336	1660	-75.	-986.
1357	1680	-54.	-724.
1422	1670	-32.	-446.
1442	1620	4.	42.
1504	1600	31.	387.
1526	1550	52.	635.
1543	1570	62.	755.
1603	1600	82.	1147.
1626	1570	66.	892.
1651	1540	63.	825.
1712	1490	74.	941.
1733	1490	68.	856.
1801	1430	64.	805.
1821	1380	54.	663.
1837	1350	53.	618.
1853	1340	48.	548.

/AZTM/ADMI/ZTM25A.DAT

R E S U L T A T E N PER V E R T I K A A L GEMIDDELD

LOKATIE: PARTECH MP 6 :VAART.: HOUTVLIET

FILENAAM: AZTMPKV94062206

TIJD MET	DIEPTE cm	Vgem cm/s	Ttot g/m.s
610	800.	1.	17.
627	780.	23.	45.
643	760.	34.	93.
658	710.	32.	112.
712	700.	29.	100.
733	680.	25.	92.
749	690.	21.	83.
805	660.	18.	64.
821	660.	6.	26.
837	660.	-9.	-35.
855	680.	-34.	-123.
914	730.	-61.	-242.
929	730.	-70.	-327.
943	770.	-73.	-272.
1000	770.	-68.	-223.
1016	800.	-64.	-231.
1032	810.	-56.	-251.
1048	840.	-55.	-388.
1104	860.	-59.	-491.
1120	850.	-60.	-327.
1134	890.	-61.	-313.
1150	900.	-60.	-289.
1209	920.	-67.	-325.
1228	990.	-89.	-519.
1243	1020	-112	-449.
1259	1060	-116	-678.
1341	1110	-93.	-826.
1356	1130	-72.	-650.
1410	1120	-40.	-321.
1430	1120	-26.	-163.
1445	1120	7.	23.
1509	1080	45.	224.
1526	1030	47.	270.
1541	990.	40.	254.
1557	980.	37.	233.
1614	960.	39.	270.
1628	940.	28.	149.
1645	900.	18.	65.
1702	900.	26.	100.
1719	880.	24.	87.
1736	850.	17.	58.
1751	830.	13.	41.
1807	790.	10.	28.
1821	760.	18.	45.
1835	730.	15.	44.
1849	690.	24.	97.

/AZTM/ADMI/ZTM25A.DAT

R E S U L T A T E N PER V E R T I K A A L GEMIDDELD

LOKATIE: PARTECH MP 7 ;VAART.: SCALDIS

FILENAAM: AZTMPAV94062205

TIJD MET	DIEPTE cm	Vgem cm/s	Ttot g/m.s
600	480.	-16.	-22.
614	440.	-18.	-27.
626	440.	-14.	-21.
639	430.	-6.	-11.
652	410.	10.	9.
706	400.	11.	19.
717	410.	14.	25.
729	390.	19.	43.
737	380.	19.	52.
747	380.	17.	44.
756	330.	-1.	10.
805	350.	-1.	12.
818	330.	-3.	-4.
826	340.	-14.	-31.
836	330.	-21.	-37.
845	350.	-29.	-50.
855	360.	-34.	-70.
904	430.	-39.	-100.
915	410.	-47.	-136.
928	440.	-47.	-138.
939	420.	-48.	-122.
952	460.	-43.	-117.
1007	480.	-38.	-96.
1018	500.	-32.	-78.
1031	520.	-36.	-80.
1048	520.	-38.	-85.
1103	560.	-42.	-142.
1118	570.	-40.	-135.
1133	590.	-39.	-117.
1148	610.	-41.	-121.
1203	640.	-43.	-141.
1219	660.	-50.	-171.
1233	700.	-74.	-273.
1248	710.	-103	-365.
1302	690.	-108	-365.
1316	690.	-108	-377.
1331	740.	-94.	-383.
1345	780.	-76.	-364.
1400	790.	-53.	-234.
1414	790.	-28.	-113.
1430	790.	-6.	-25.
1450	780.	22.	65.
1504	750.	33.	104.
1519	760.	32.	119.
1533	720.	27.	143.
1547	720.	23.	87.
1602	690.	20.	66.
1617	620.	20.	53.
1634	600.	18.	55.
1648	590.	-3.	3.
1703	570.	4.	19.
1720	550.	12.	24.
1736	520.	3.	3.
1750	480.	5.	8.
1802	510.	5.	12.
1815	480.	5.	9.
1827	440.	-1.	1.
1838	430.	4.	5.
1849	420.	-10.	-20.

/AZTM/ADMI/ZTM25A.DAT

R E S U L T A T E N PER V E R T I K A A L GEMIDDELD

LOKATIE: PARTECH MP 8 ;VAART.: SIERIX

FILENAAM: AZTMPIV94062211

TIJD MET	DIEPTE cm	Vgem cm/s	Ttot g/m.s
1103	170.	-20.	-14.
1111	180.	-12.	-11.
1117	170.	-20.	-13.
1124	160.	-19.	-17.
1130	200.	-17.	-19.
1135	220.	-17.	-33.
1142	210.	-19.	-23.
1148	210.	-19.	-32.
1207	250.	-25.	-33.
1212	250.	-27.	-44.
1220	270.	-37.	-70.
1228	300.	-42.	-90.
1237	300.	-54.	-109.
1247	330.	-71.	-172.
1258	350.	-85.	-166.
1308	380.	-83.	-169.
1320	390.	-77.	-151.
1330	410.	-71.	-150.
1344	410.	-58.	-120.
1358	420.	-40.	-81.
1411	440.	-24.	-52.
1422	420.	-3.	-7.
1433	420.	13.	25.
1449	410.	27.	43.
1500	480.	36.	60.
1510	390.	39.	65.
1519	400.	34.	67.
1529	370.	27.	82.
1538	360.	26.	72.
1546	350.	25.	47.
1556	330.	27.	40.
1605	320.	26.	43.
1612	300.	23.	41.
1620	300.	21.	56.
1627	280.	20.	45.
1634	260.	17.	13.
1642	250.	17.	15.
1650	240.	19.	23.
1657	220.	17.	18.
1704	220.	15.	13.
1711	200.	13.	12.

22. Gemiddelde krommen - slibconcentratie

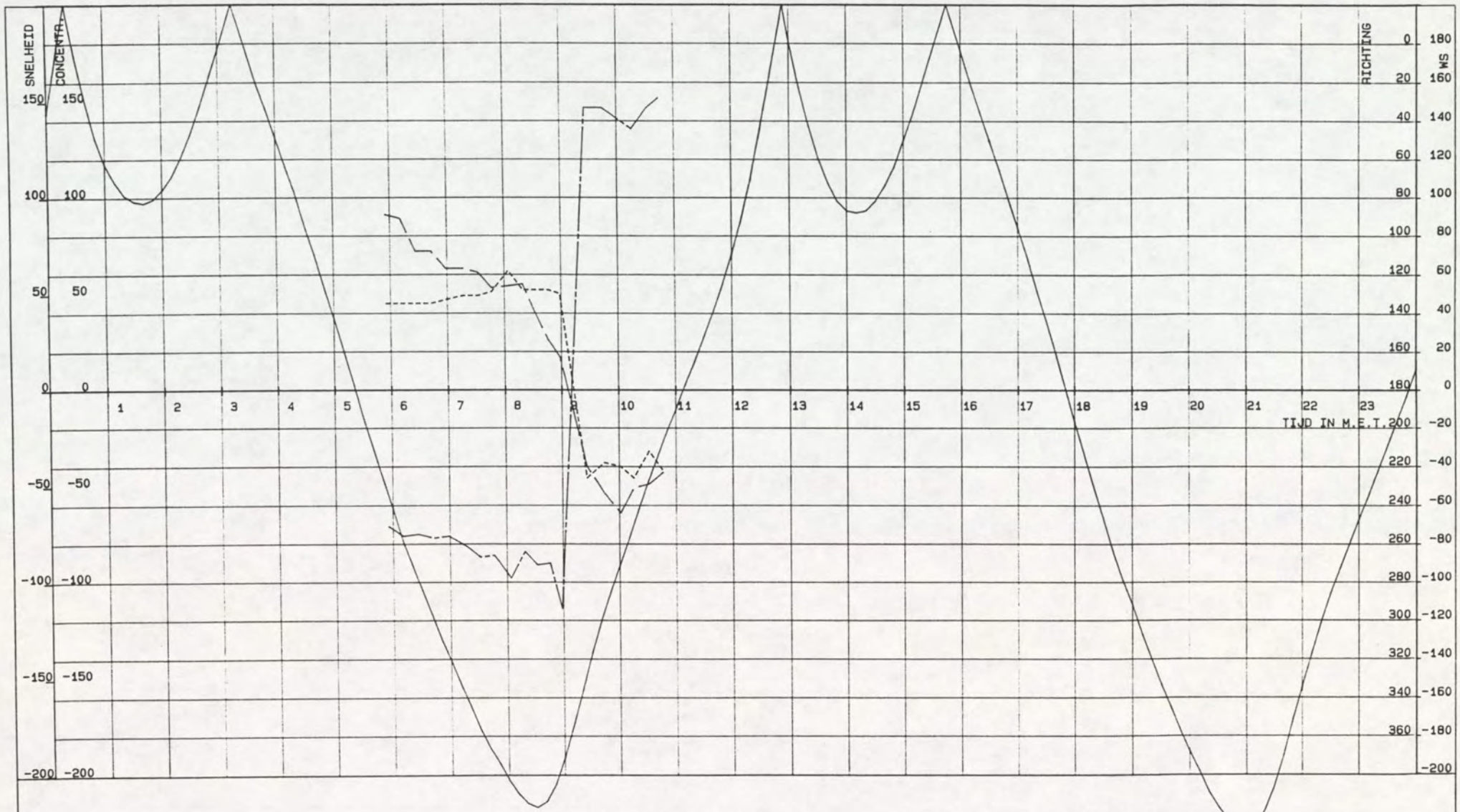

PARTECH NAUW VAN BATH RAAI 2 MP 1

GETIJLIJN BATH .cm. . SNELHEID.cm/s. CONCENTRATIE.mg/l. RICHTING.deg. GEMIDDELDEN OVER VERTIKAAL

VAARTUIG : STEENVLIET
KASTNR. : 102.3.5-04
VISNR. : 102.3.3-02

POSITIE.X. : 70461
POSITIE.Y. : 378993

CYCLUSTIJD : 120
MIDD.TIJD : 120

DATUM : 22-06-1994
STARTTIJD : 05 u 49
EINDTIJD : 10 u 52

RIJKSWATERSTAAT
DIRECTIE ZEELAND
MEETDIENST

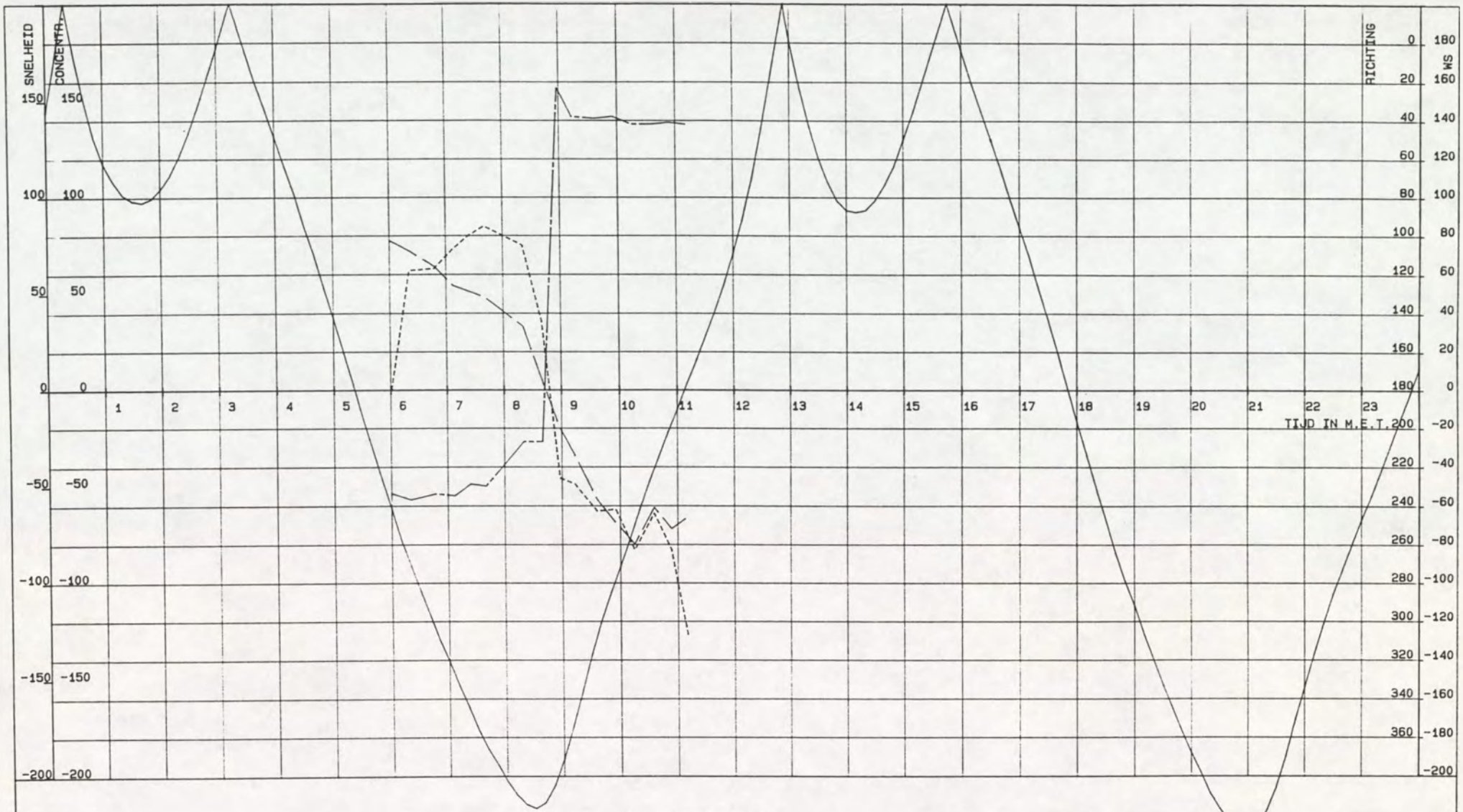

PARTECH NAUW VAN BATH RAAI 2 MP 3

_____ GETIJLIJN BATH .cm. ____ ____ . SNELHEID.cm/s. ---------- CONCENTRATIE.mg/l. _____.___ RICHTING.deg. GEMIDDELDEN OVER VERTIKAAL

VAARTUIG : LODYCKE
KASTNR. : 102.3.5-06
VISNR. : 102.3.3-07

POSITIE.X. : 70661
POSITIE.Y. : 378631

CYCLUSTIJD : 120
MIDD.TIJD : 120

DATUM : 22-06-1994
STARTTIJD : 05 u 55
EINDTIJD : 11 u 17

RIJKSWATERSTAAT
DIRECTIE ZEELAND
MEETDIENST

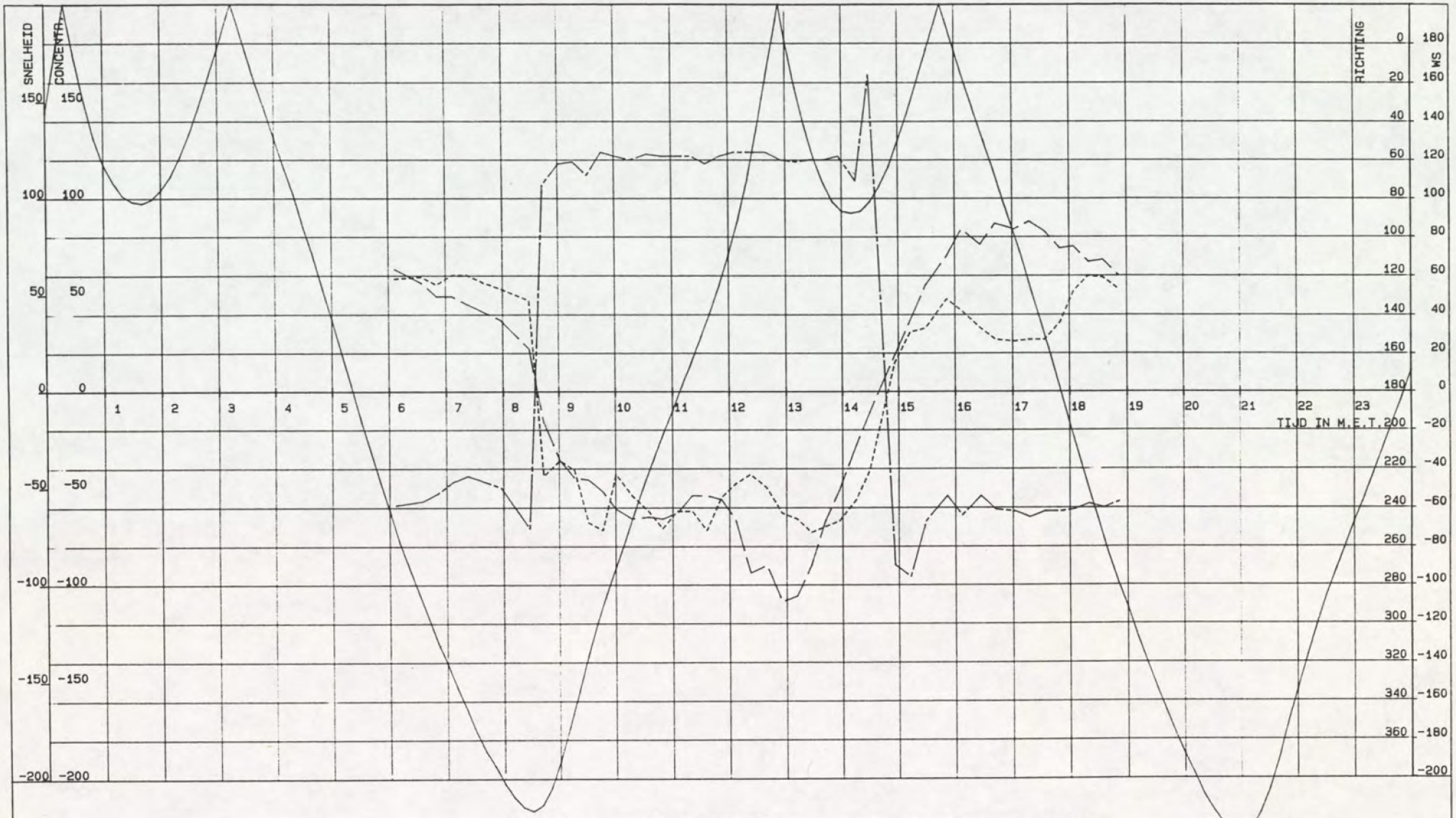

PARTECH NAUW VAN BATH RAAI 2 MP 4

GETIJLIJN BATH .cm. . SNELHEID.cm/s. CONCENTRATIE.mg/l. RICHTING.deg. GEMIDDELDEN OVER VERTIKAAL

VAARTUIG : PLUIMPOT
KASTNR. : 102.3.5-05
VISNR. : 102.3.3-10

POSITIE.X. : 70757
POSITIE.Y. : 378457

CYCLUSTIJD : 120
MIDD.TIJD : 120

DATUM : 22-06-1994
STARTTIJD : 05 u 59
EINDTIJD : 18 u 58

RIJKSWATERSTAAT
DIRECTIE ZEELAND
MEETDIENST

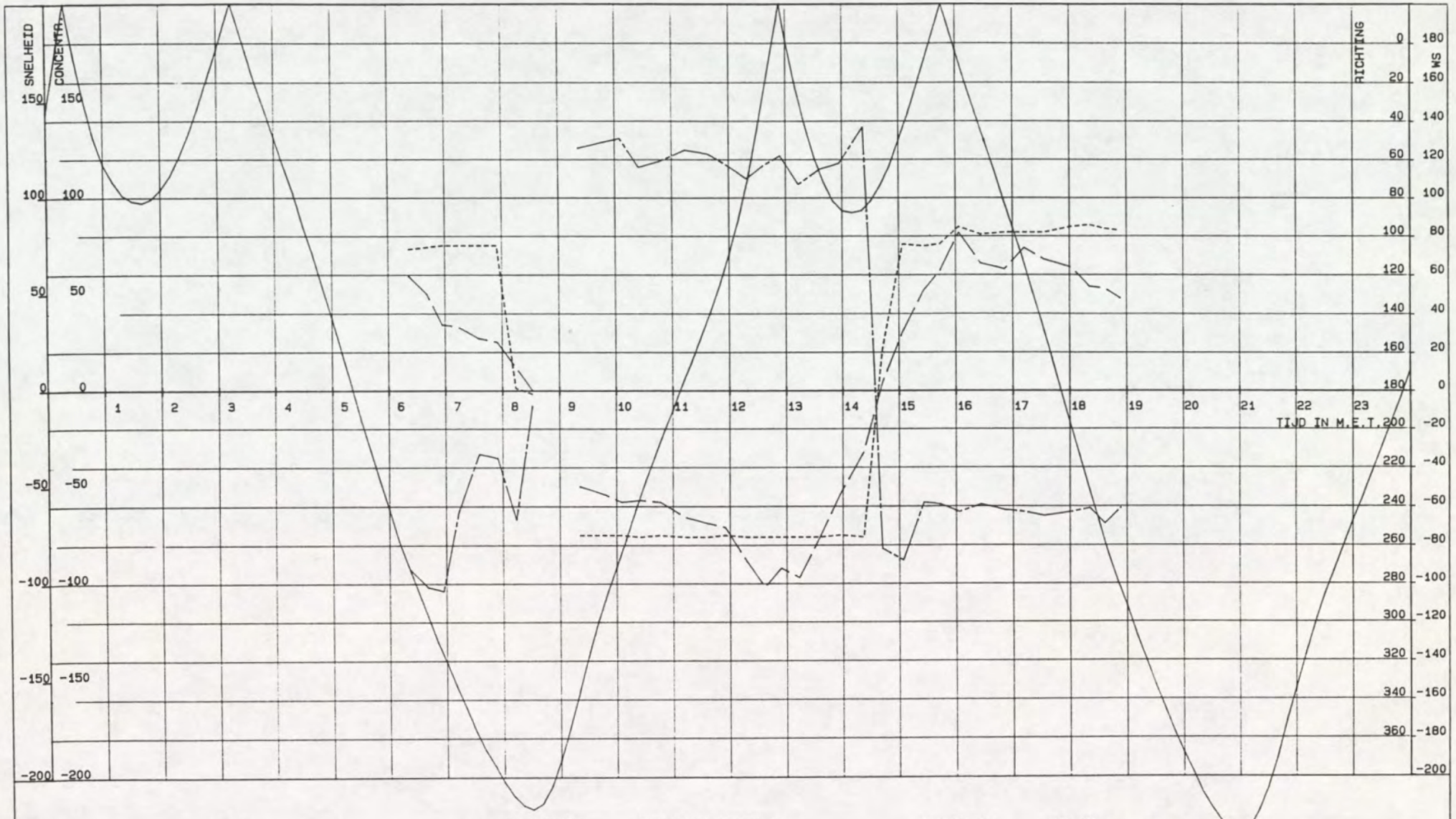

PARTECH NAUW VAN BATH RAAI 2 MP 5

GETIJLIJN BATH .cm. . SNELHEID.cm/s. CONCENTRATIE.mg/l. RICHTING.deg. GEMIDDELDEN OVER VERTIKAAL

VAARTUIG : WIJTVLIET
KASTNR. : 102.3.5-07
VISNR. : 102.3.3-04

POSITIE.X. : 70848
POSITIE.Y. : 378282

CYCLUSTIJD : 120
MIDD.TIJD : 120

DATUM : 22-06-1994
STARTTIJD : 06 u 16
EINDTIJD : 19 u 00

RIJKSWATERSTAAT
DIRECTIE ZEELAND
MEETDIENST

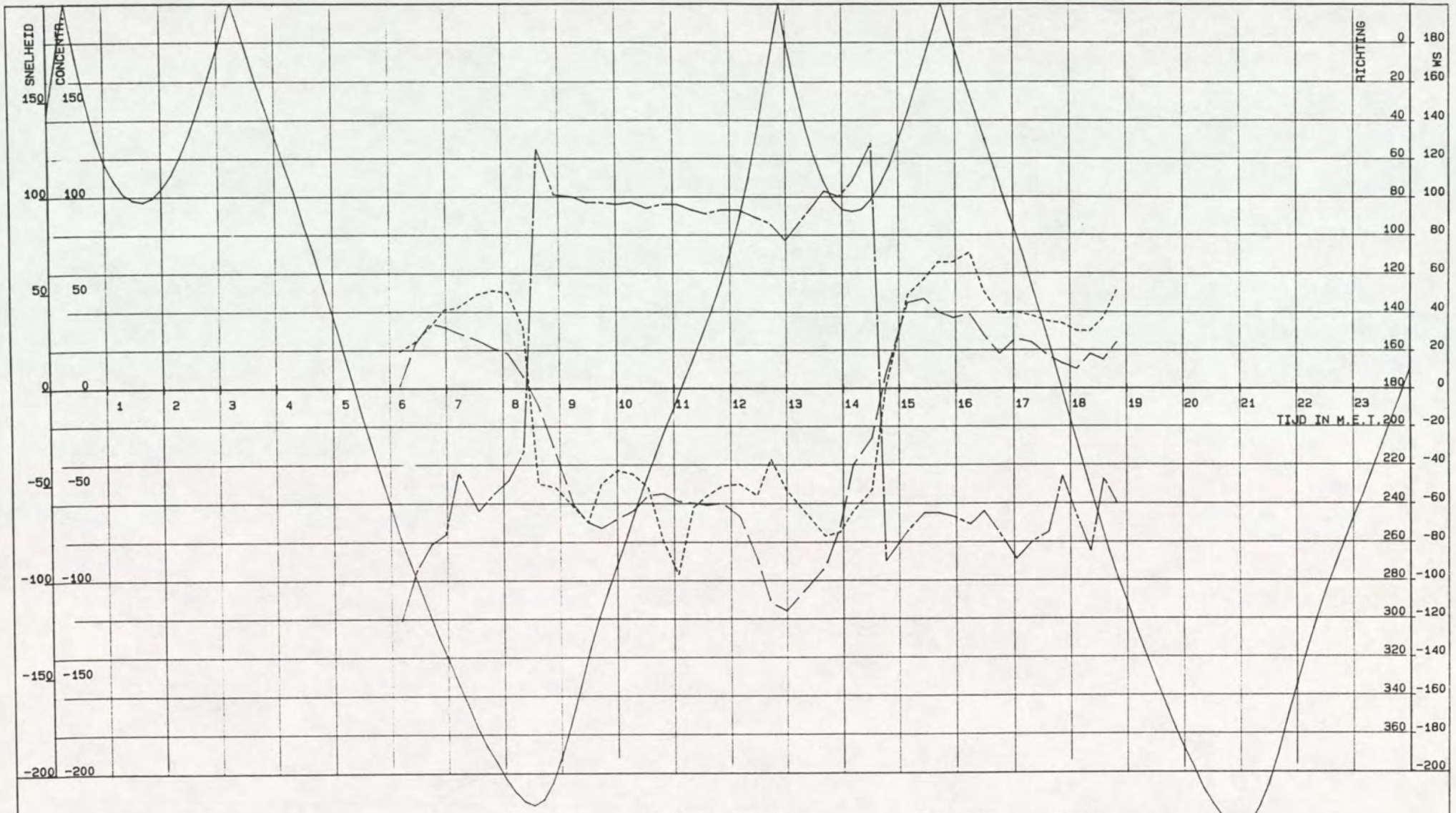

PARTECH NAUW VAN BATH RAAI 2 MP 6

_____ GETIJLIJN BATH .cm. — — — . SNELHEID.cm/s. ---------- CONCENTRATIE.mg/l. _____ . _____ RICHTING.deg. GEMIDDELDEN OVER VERTIKAAL

VAARTUIG : HOUTVLIET
KASTNR. : 102.3.5-02
VISNR. : 102.3.3-11

POSITIE.X. : 70990
POSITIE.Y. : 378036

CYCLUSTIJD : 120
MIDD.TIJD : 120

DATUM : 22-06-1994
STARTTIJD : 06 u 04
EINDTIJD : 18 u 55

RIJKSWATERSTAAT
DIRECTIE ZEELAND
MEETDIENST

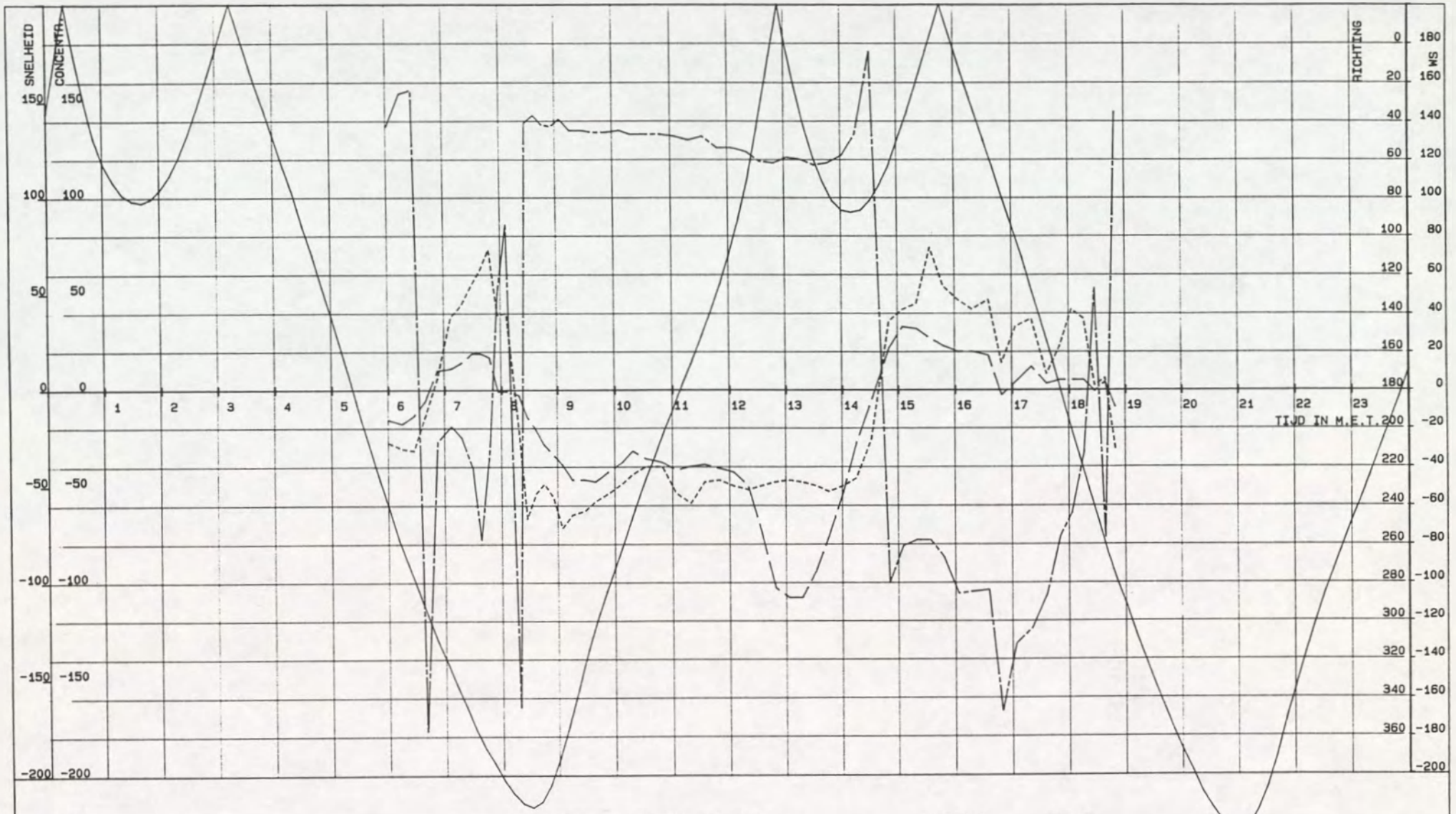

PARTECH NAUW VAN BATH RAAI 2 MP 7

_____ GETIJLIJN BATH .cm. _ _ _ _ . SNELHEID.cm/s. ---------- CONCENTRATIE.mg/l. _____ _ _ RICHTING.deg. GEMIDDELDEN OVER VERTIKAAL

VAARTUIG : SCALDIS
KASTNR. : 102.3.5-11
VISNR. : 102.3.3-01

POSITIE.X. : 71067
POSITIE.Y. : 377840

CYCLUSTIJD : 120
MIDD.TIJD : 120

DATUM : 22-06-1994
STARTTIJD : 05 u 54
EINDTIJD : 18 u 54

RIJKSWATERSTAAT
DIRECTIE ZEELAND
MEETDIENST

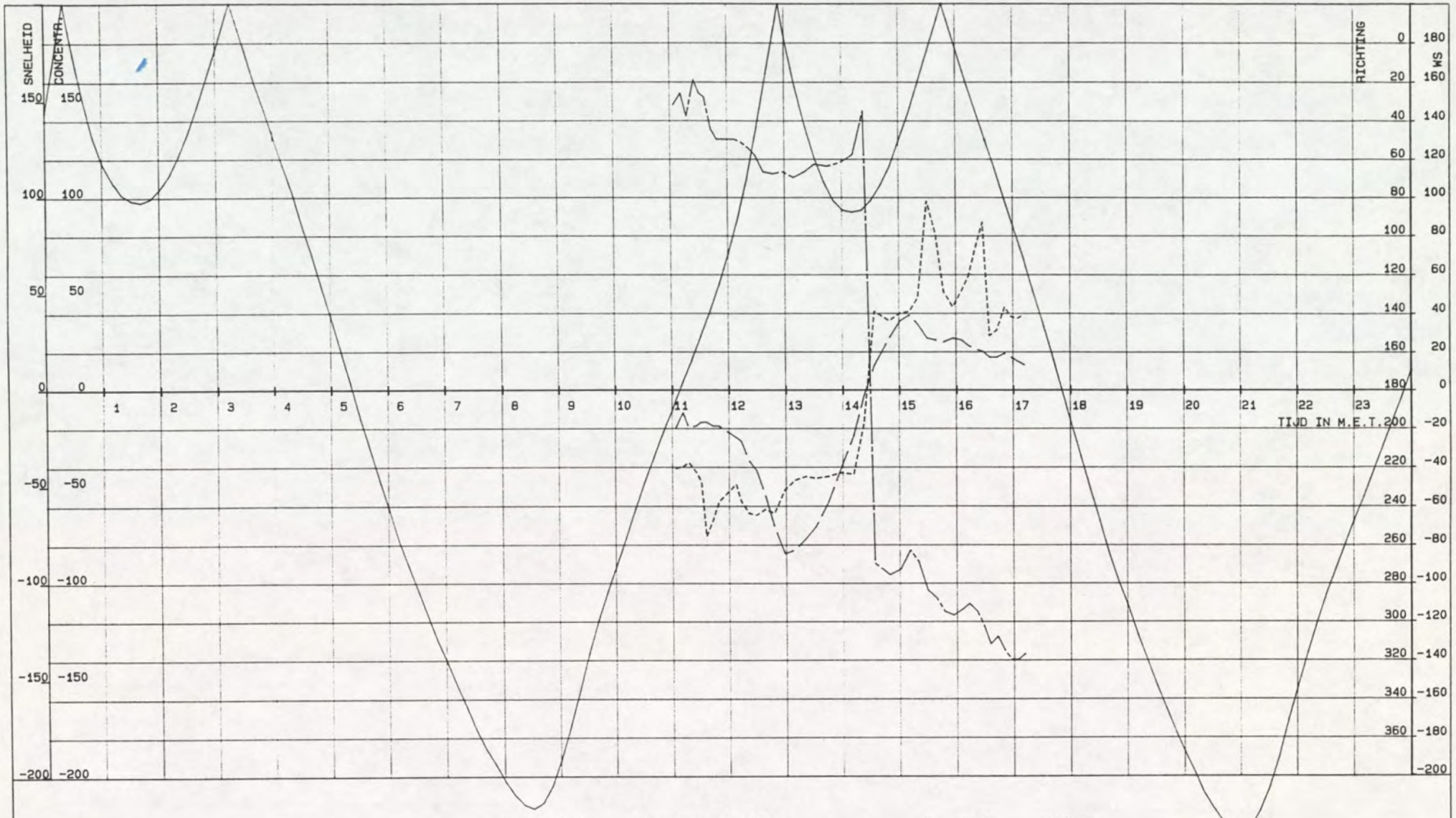

PARTECH NAUW VAN BATH RAAI 2 MP 8

_____ GETIJLIJN BATH .cm. ____ ____ . SNELHEID.cm/s. ---------- CONCENTRATIE.mg/l. _____-___ RICHTING.deg. GEMIDDELDEN OVER VERTIKAAL

VAARTUIG : SIERIX
KASTNR. : 102.3.5-03
VISNR. : 102.3.3-09

POSITIE.X. : 71200
POSITIE.Y. : 377626

CYCLUSTIJD : 120
MIDD.TIJD : 120

DATUM : 22-06-1994
STARTTIJD : 11 u 02
EINDTIJD : 17 u 13

RIJKSWATERSTAAT
DIRECTIE ZEELAND
MEETDIENST

23. Gemiddelde krommen - slibtransport

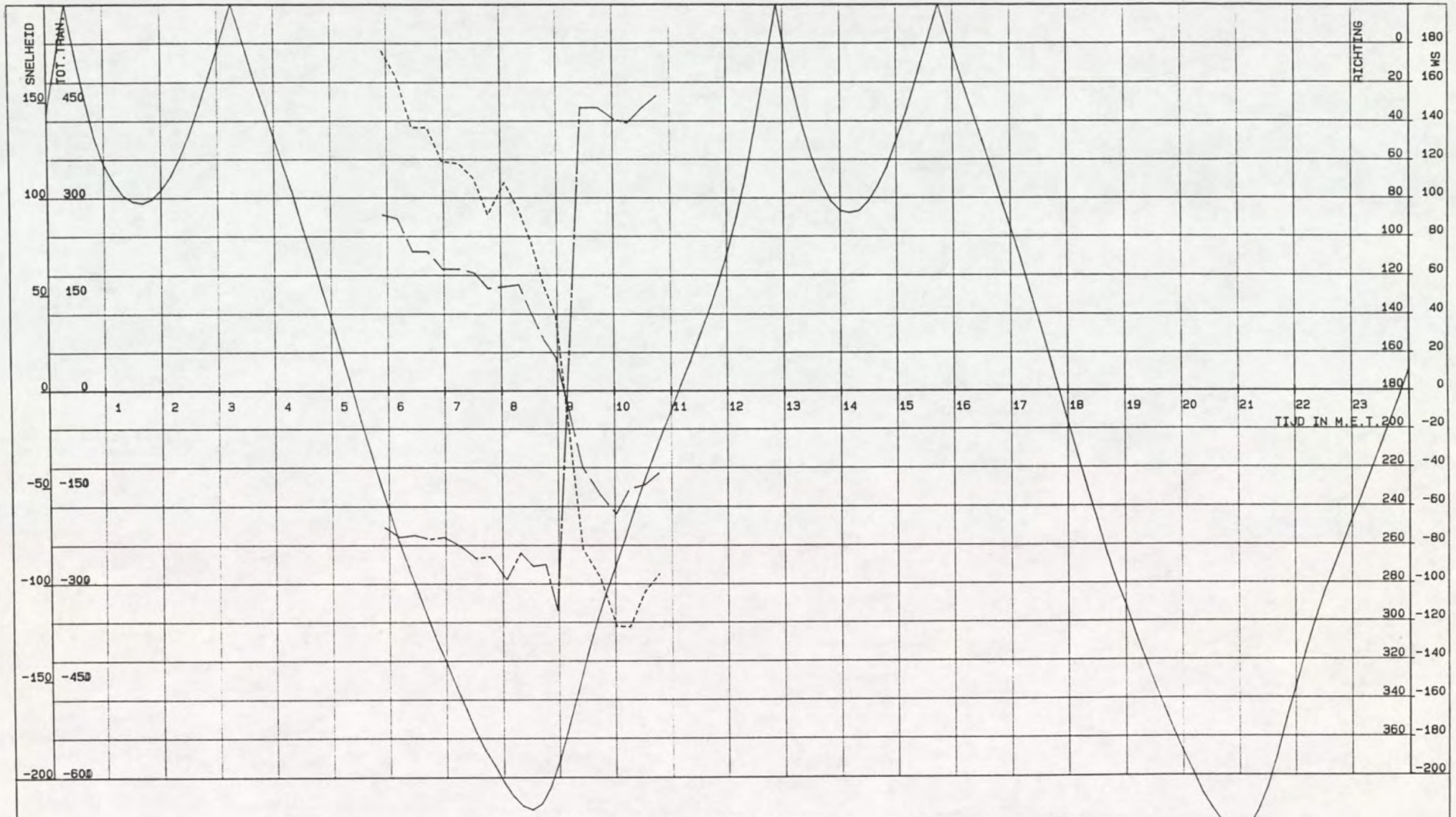

PARTECH NAUW VAN BATH RAAI 2 MP 1

_____ GETIJLIJN BATH .cm. _ _ _ _ . SNELHEID.cm/s. ---------- TOTAAL TRANSPORT .g/ms. _____ RICHTING.deg. GEMID. V EN R; TOTAAL T OVER VERTIKAAL

VAARTUIG : STEENVLIET
KASTNR. : 102.3.5-04
VISNR. : 102.3.3-02

POSITIE.X. : 70461
POSITIE.Y. : 378993

CYCLUSTIJD : 120
MIDD.TIJD : 120

DATUM : 22-06-1994
STARTTIJD : 05 u 49
EINDTIJD : 10 u 52

RIJKSWATERSTAAT
DIRECTIE ZEELAND
MEETDIENST

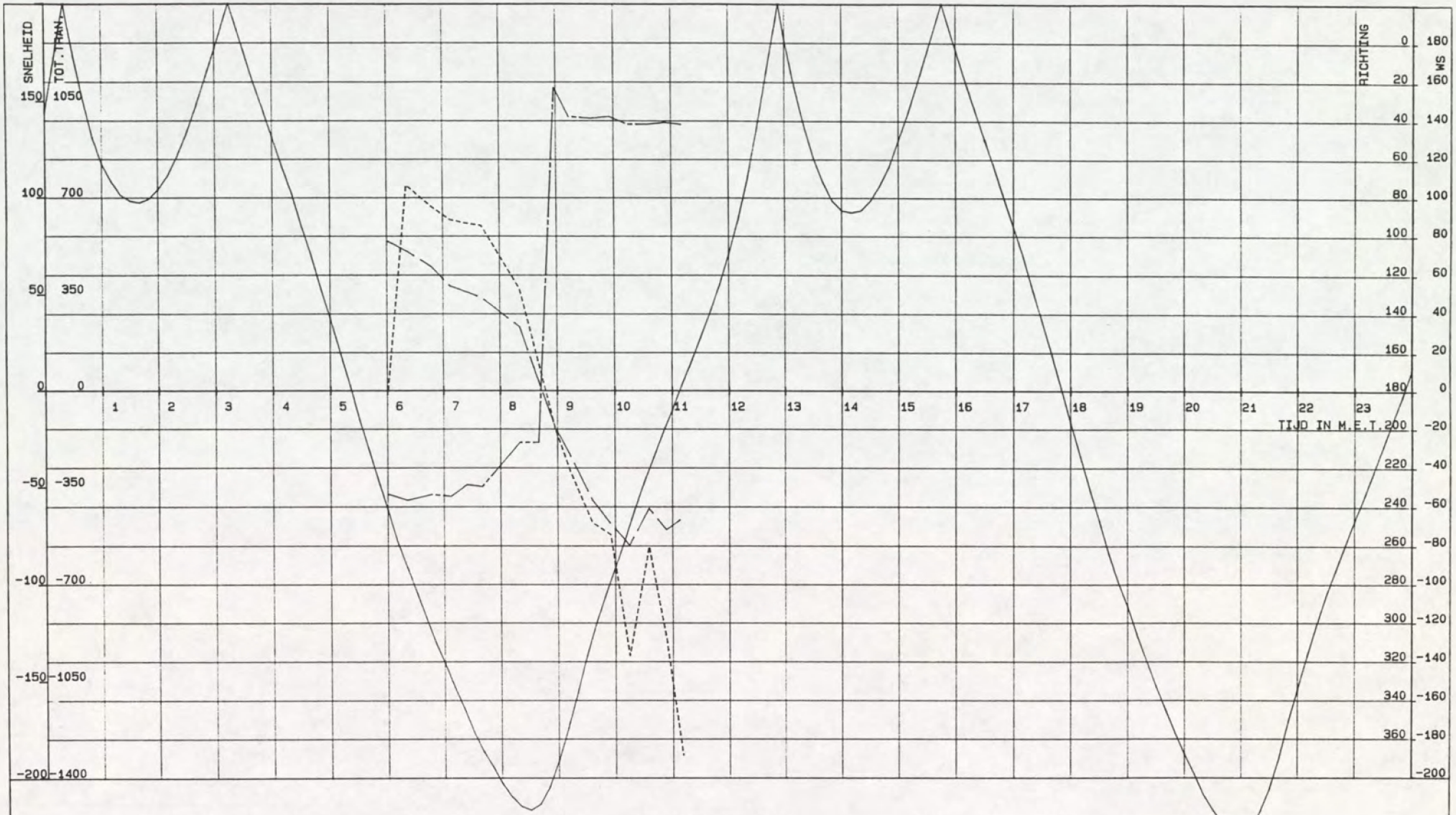

PARTECH NAUW VAN BATH RAAI 2 MP 3

_____ GETIJLIJN BATH .cm. _ _ _ _ . SNELHEID.cm/s. ---------- TOTAAL TRANSPORT .g/ms. _____ RICHTING.deg. GEMID. V EN R; TOTAAL T OVER VERTIKAAL

VAARTUIG : LODYCKE
KASTNR. : 102.3.5-06
VISNR. : 102.3.3-07

POSITIE.X. : 70661
POSITIE.Y. : 378631

CYCLUSTIJD : 120
MIDD.TIJD : 120

DATUM : 22-06-1994
STARTTIJD : 05 u 55
EINDTIJD : 11 u 17

RIJKSWATERSTAAT
DIRECTIE ZEELAND
MEETDIENST

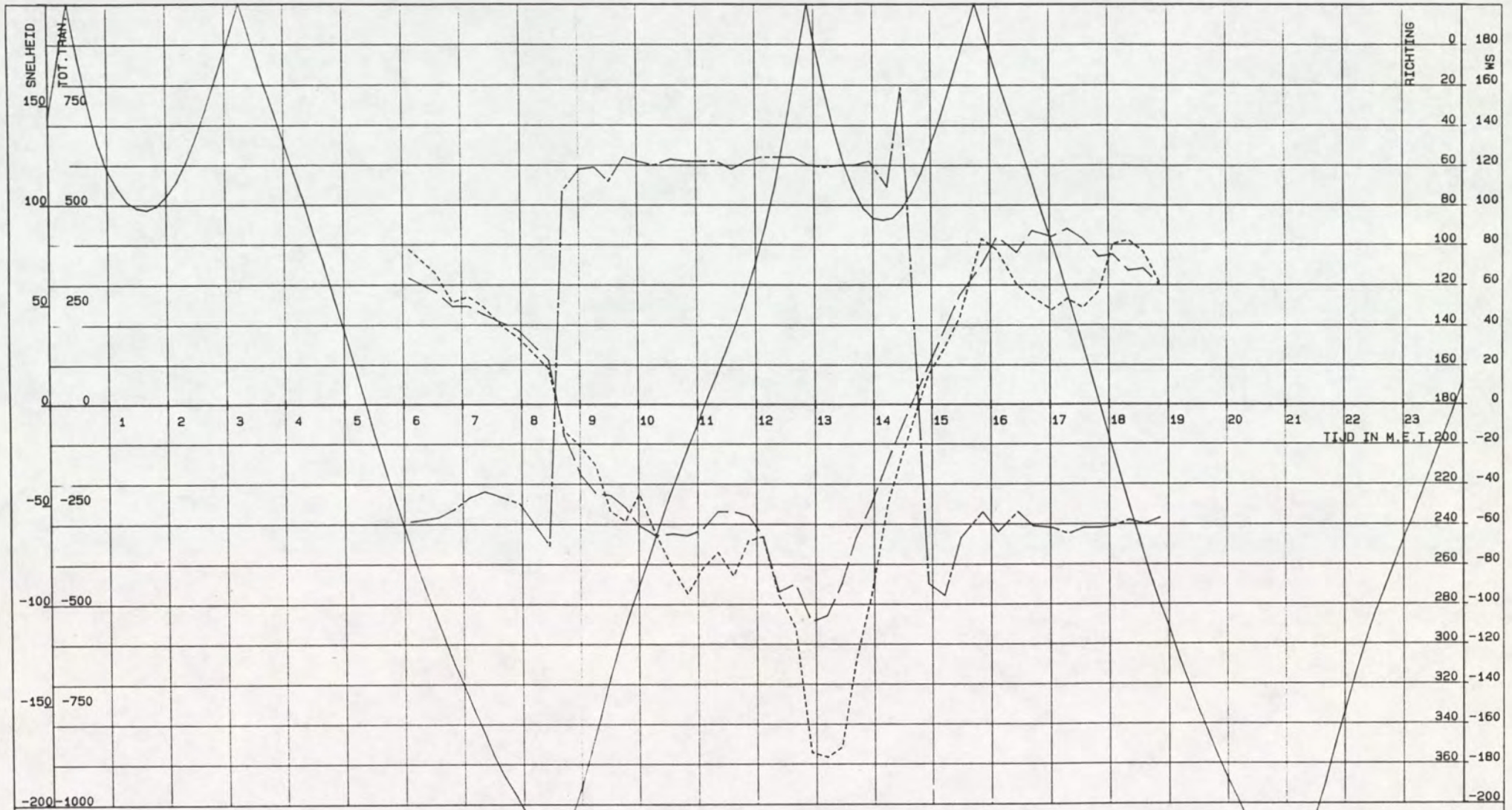

PARTECH NAUW VAN BATH RAAI 2 MP 4

GETIJLIJN BATH .cm. . SNELHEID.cm/s. TOTAAL TRANSPORT .g/ms. RICHTING.deg. GEMID. V EN R; TOTAAL T OVER VERTIKAAL

VAARTUIG : PLUIMPOT
KASTNR. : 102.3.5-05
VISNR. : 102.3.3-10

POSITIE.X. : 70757
POSITIE.Y. : 378457

CYCLUSTIJD : 120
MIDD.TIJD : 120

DATUM : 22-06-1994
STARTTIJD : 05 u 59
EINDTIJD : 18 u 58

RIJKSWATERSTAAT
DIRECTIE ZEELAND
MEETDIENST

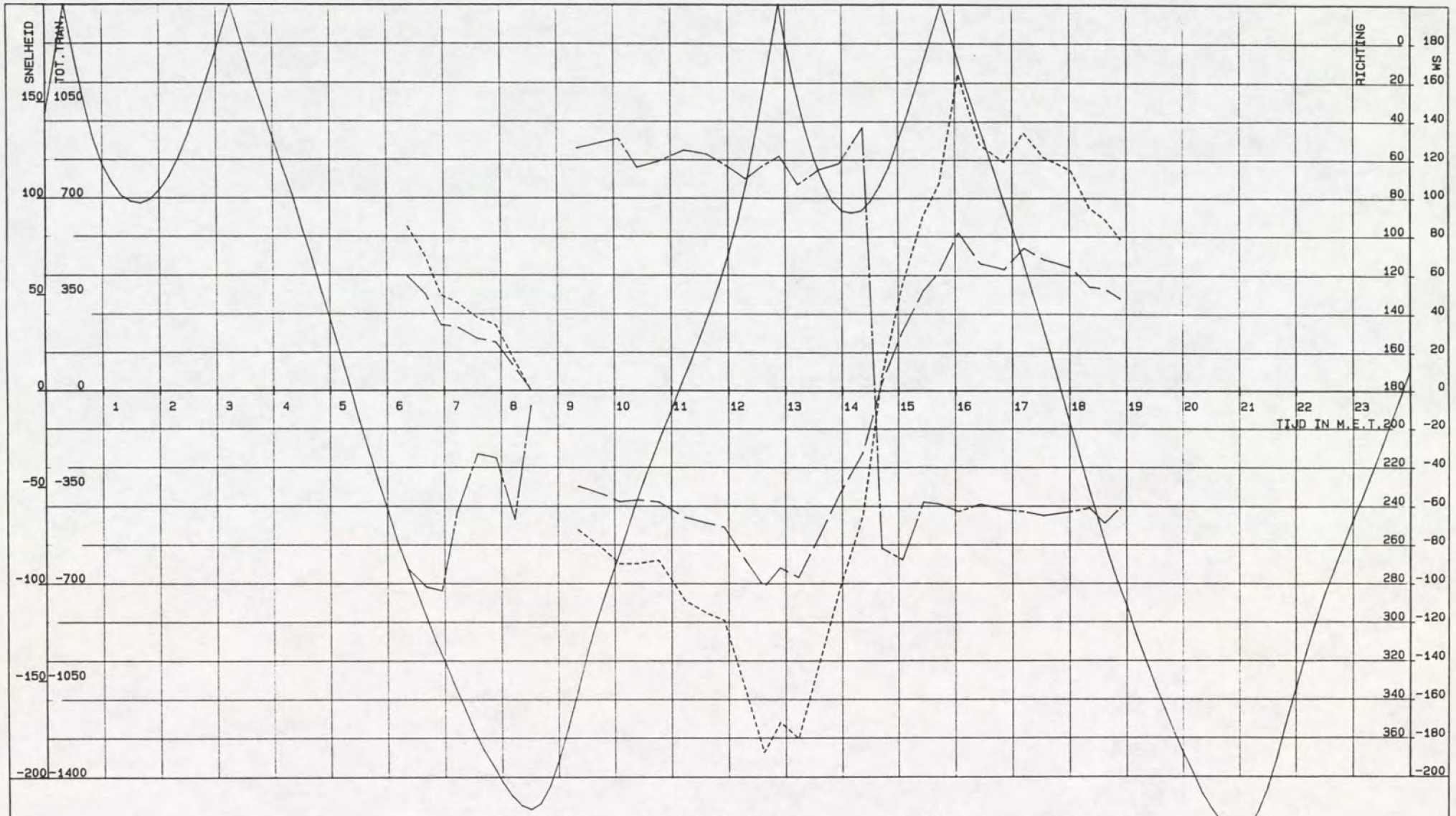

PARTECH NAUW VAN BATH RAAI 2 MP 5

_____ GETIJLIJN BATH .cm. _ _ _ _ . SNELHEID.cm/s. ---------- TOTAAL TRANSPORT .g/ms. _____ RICHTING.deg. GEMID. V EN R; TOTAAL T OVER VERTIKAAL

VAARTUIG : WIJTVLIET
KASTNR. : 102.3.5-07
VISNR. : 102.3.3-04

POSITIE.X. : 70848
POSITIE.Y. : 378282

CYCLUSTIJD : 120
MIDD.TIJD : 120

DATUM : 22-06-1994
STARTTIJD : 06 u 16
EINDTIJD : 19 u 00

RIJKSWATERSTAAT
DIRECTIE ZEELAND
MEETDIENST

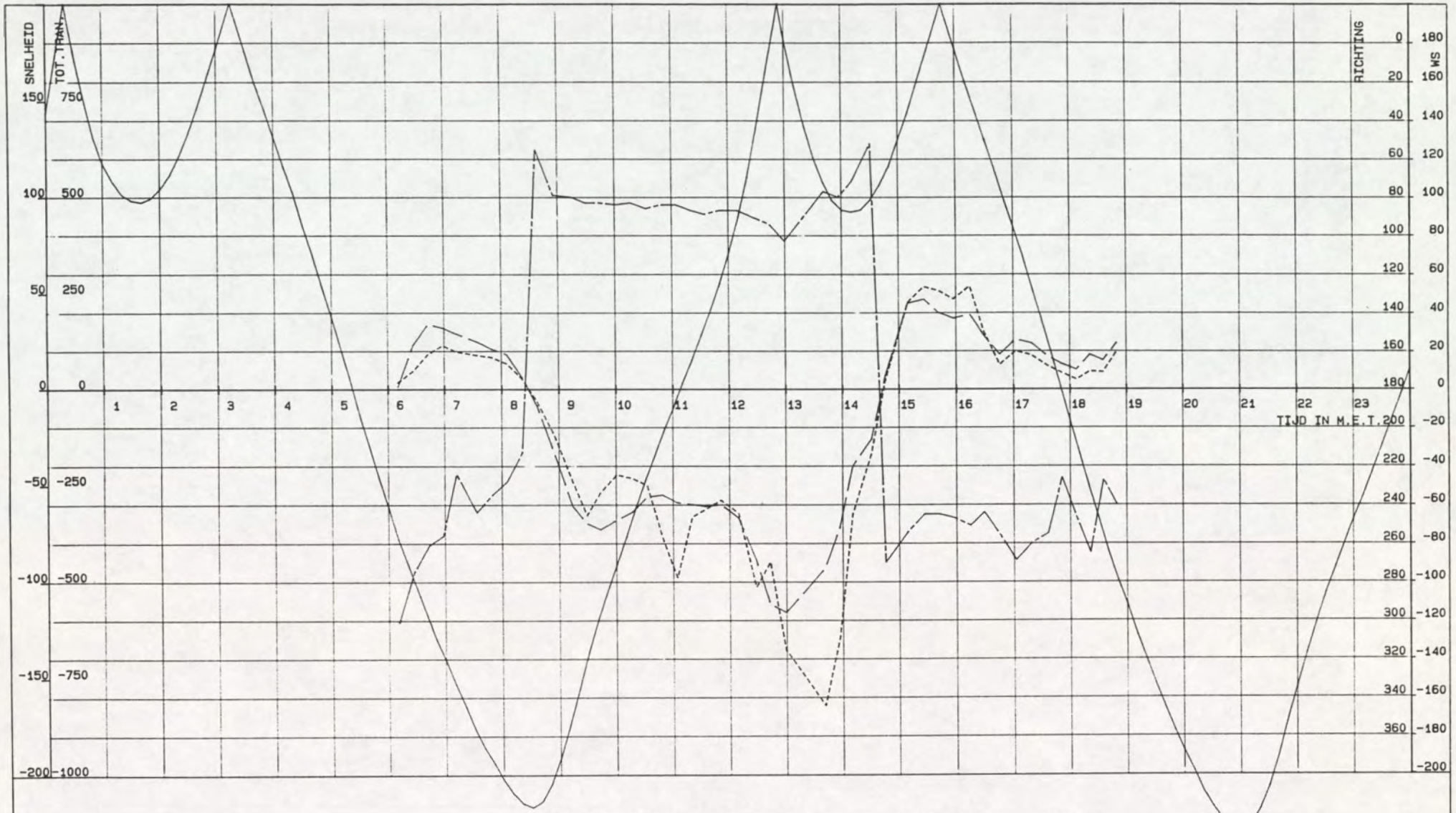

VAARTUIG : HOUTVLIET
KASTNR. : 102.3.5-02
VISNR. : 102.3.3-11

POSITIE.X. : 70990
POSITIE.Y. : 378036

CYCLUSTIJD : 120
MIDD.TIJD : 120

DATUM : 22-06-1994
STARTTIJD : 06 u 04
EINDTIJD : 18 u 55

RIJKSWATERSTAAT
DIRECTIE ZEELAND
MEETDIENST

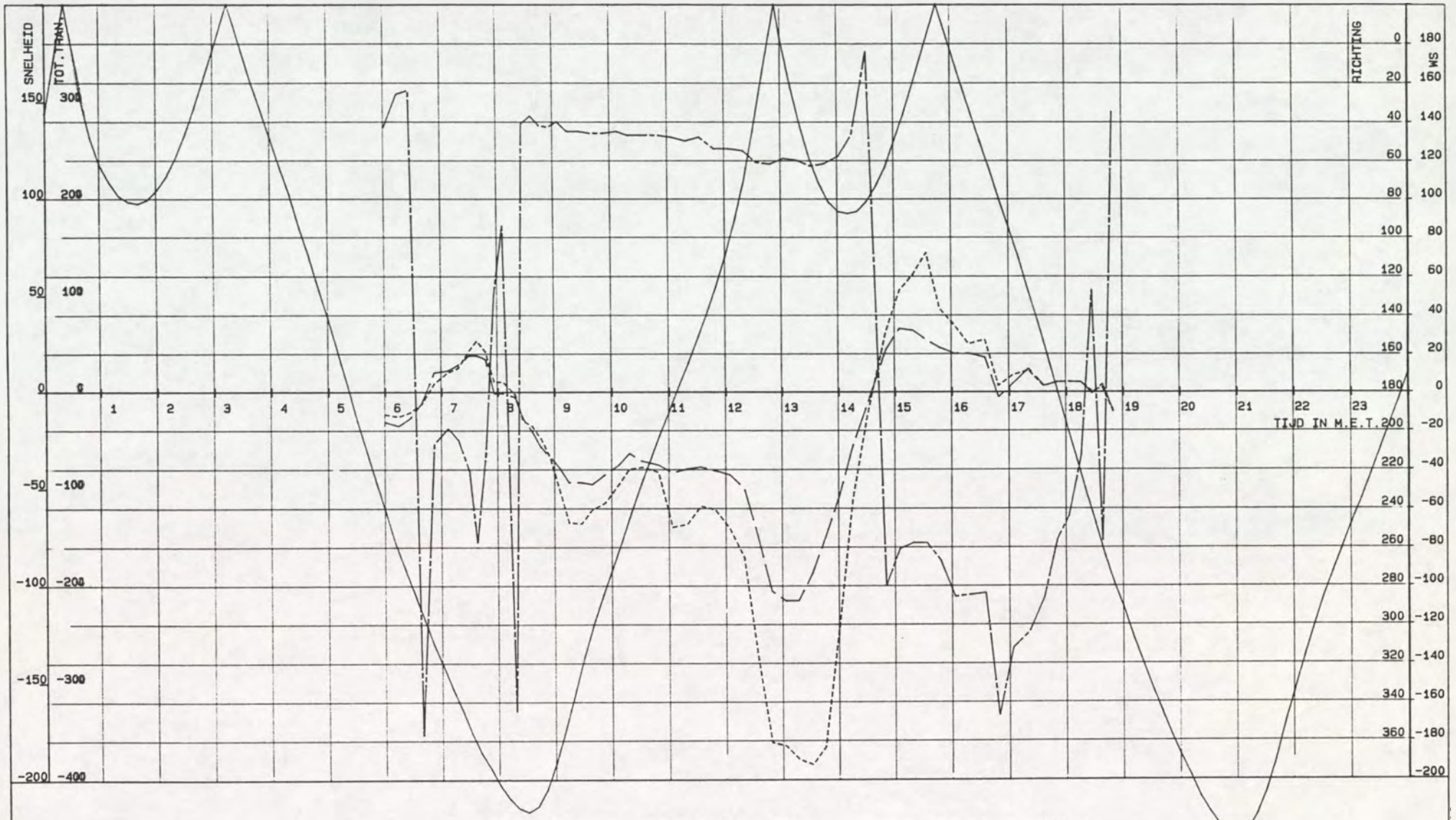

PARTECH NAUW VAN BATH RAAI 2 MP 7

GETIJLIJN BATH .cm. . SNELHEID.cm/s. TOTAAL TRANSPORT .g/ms. RICHTING.deg. GEMID. V EN R; TOTAAL T OVER VERTIKAAL

VAARTUIG : SCALDIS
KASTNR. : 102.3.5-11
VISNR. : 102.3.3-01

POSITIE.X. : 71067
POSITIE.Y. : 377840

CYCLUSTIJD : 120
MIDD.TIJD : 120

DATUM : 22-06-1994
STARTTIJD : 05 u 54
EINDTIJD : 18 u 54

RIJKSWATERSTAAT
DIRECTIE ZEELAND
MEETDIENST

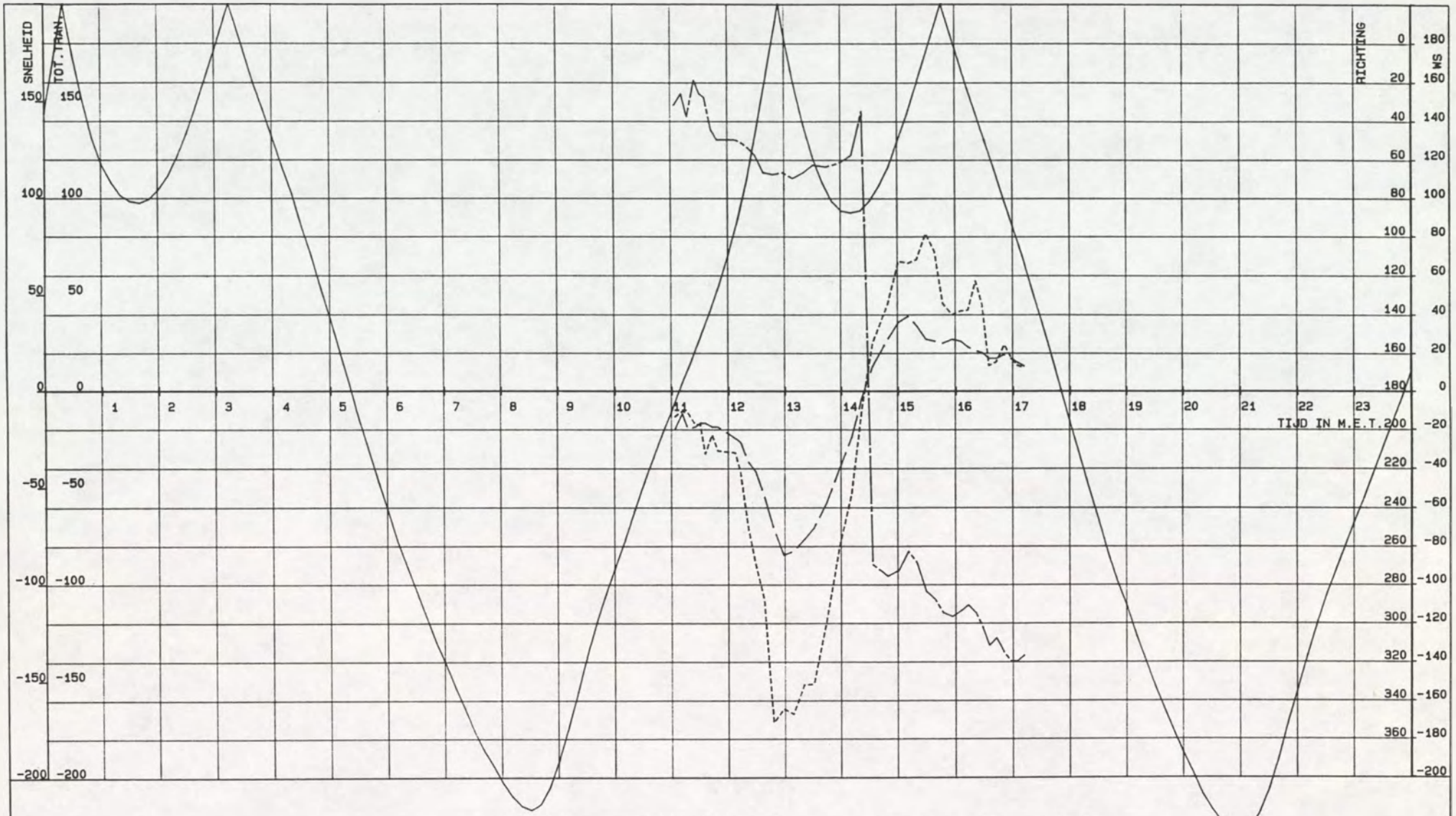

PARTECH NAUW VAN BATH RAAI 2 MP 8

_____ GETIJLIJN BATH .cm. _ _ _ _ . SNELHEID.cm/s. ---------- TOTAAL TRANSPORT .g/ms. _____ RICHTING.deg. GEMID. V EN R; TOTAAL T OVER VERTIKAAL

VAARTUIG : SIERIX
KASTNR. : 102.3.5-03
VISNR. : 102.3.3-09

POSITIE.X. : 71200
POSITIE.Y. : 377626

CYCLUSTIJD : 120
MIDD.TIJD : 120

DATUM : 22-06-1994
STARTTIJD : 11 u 02
EINDTIJD : 17 u 13

RIJKSWATERSTAAT
DIRECTIE ZEELAND
MEETDIENST

24. Krommen per meetniveau - slibconcentratie

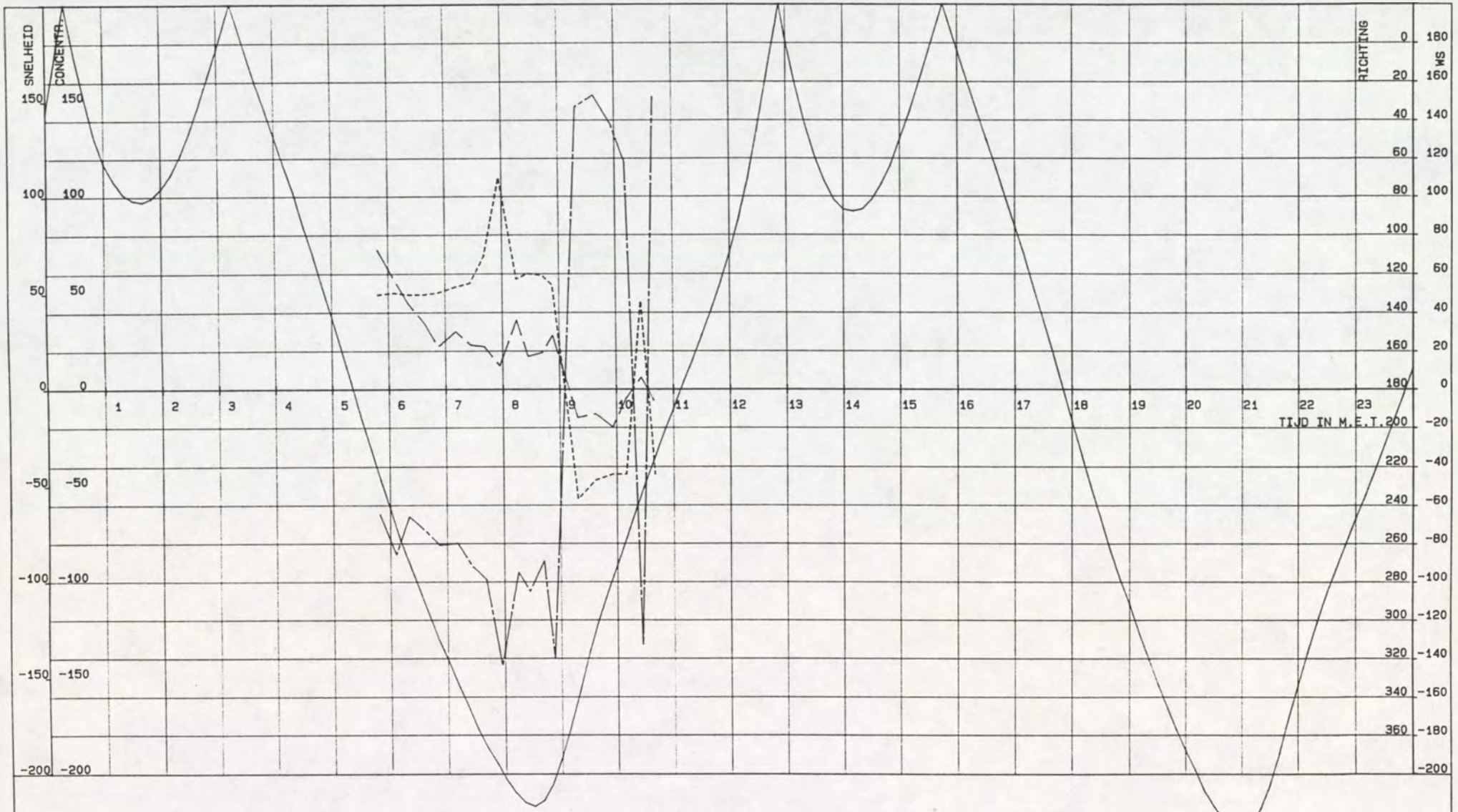

PARTECH NAUW VAN BATH RAAI 2 MP 1

_____ GETIJLIJN BATH .cm. ____ ____ . SNELHEID.cm/s. ---------- CONCENTRATIE.mg/l. _____.___ RICHTING.deg.

VAARTUIG : STEENVLIET
KASTNR. : 102.3.5-04
VISNR. : 102.3.3-02

POSITIE.X. : 70461
POSITIE.Y. : 378993

CYCLUSTIJD : 120
MIDD.TIJD : 120

DATUM : 22-06-1994
STARTTIJD : 05 u 49
EINDTIJD : 10 u 52

AFSTAND TOT BODEM: 100 CM

RIJKSWATERSTAAT
DIRECTIE ZEELAND
MEETDIENST

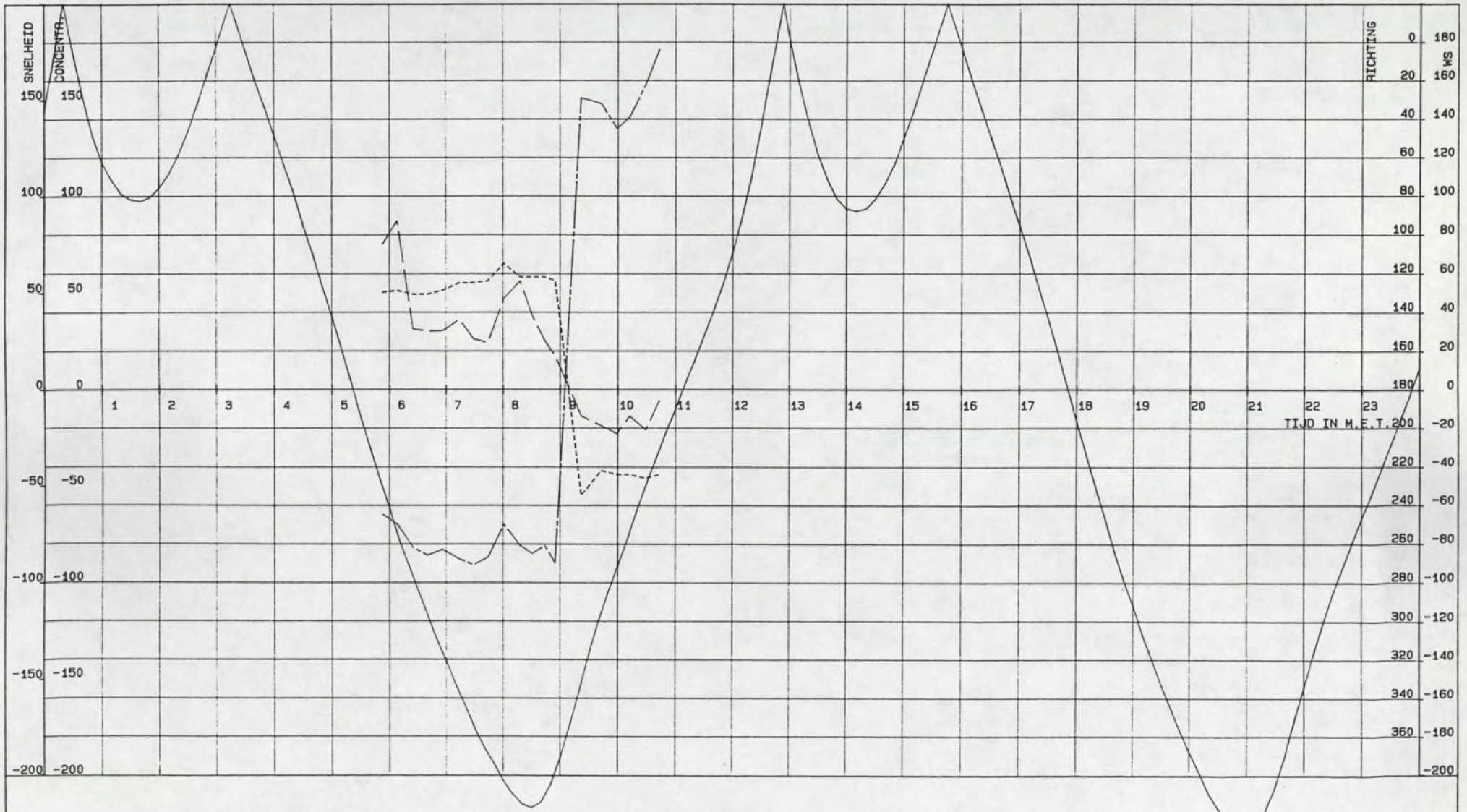

PARTECH NAUW VAN BATH RAAI 2 MP 1

_____ GETIJLIJN BATH .cm. ____ ____ . SNELHEID.cm/s. ---------- CONCENTRATIE.mg/l. _____ _ ___ RICHTING.deg.

VAARTUIG : STEENVLIET
KASTNR. : 102.3.5-04
VISNR. : 102.3.3-02

POSITIE.X. : 70461
POSITIE.Y. : 378993

CYCLUSTIJD : 120
MIDD.TIJD : 120

DATUM : 22-06-1994
STARTTIJD : 05 u 49
EINDTIJD : 10 u 52

AFSTAND TOT BODEM: 200 CM

RIJKSWATERSTAAT
DIRECTIE ZEELAND
MEETDIENST

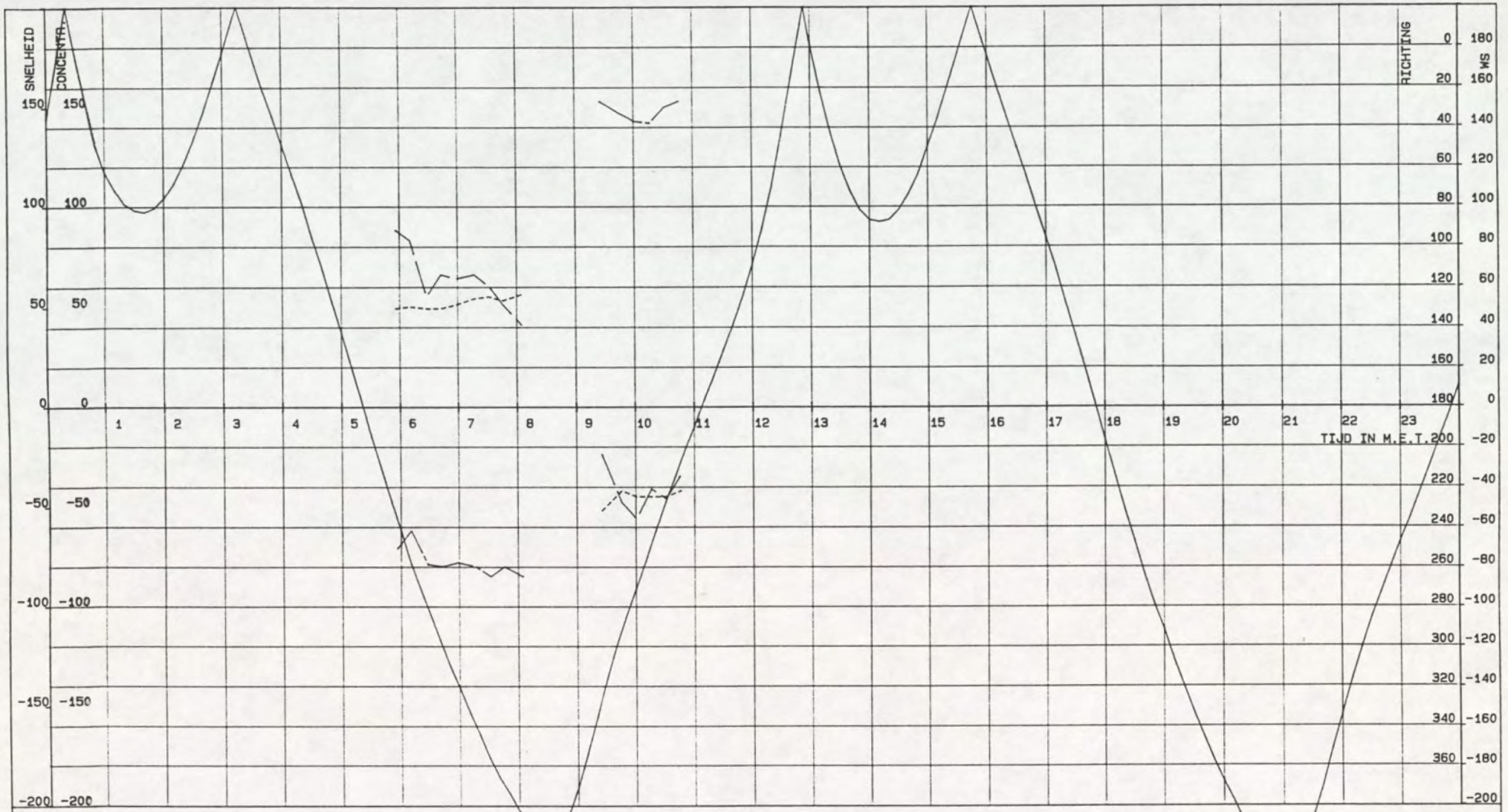

PARTECH NAUW VAN BATH RAAI 2 MP 1

GETIJLIJN BATH .cm. . SNELHEID.cm/s. CONCENTRATIE.mg/l. RICHTING.deg.

VAARWTG : STEENVLIET
KASTNR. : 102.3.5-04
VISNR. : 102.3.3-02

POSITIE.X. : 70461
POSITIE.Y. : 378993

CYCLUSTIJD : 120
MIDD.TIJD : 120

DATUM : 22-06-1994
STARTTIJD : 05 u 49
EINDTIJD : 10 u 52

AFSTAND TOT BODEM: 400 CM

RIJKSWATERSTAAT
DIRECTIE ZEELAND
MEETDIENST

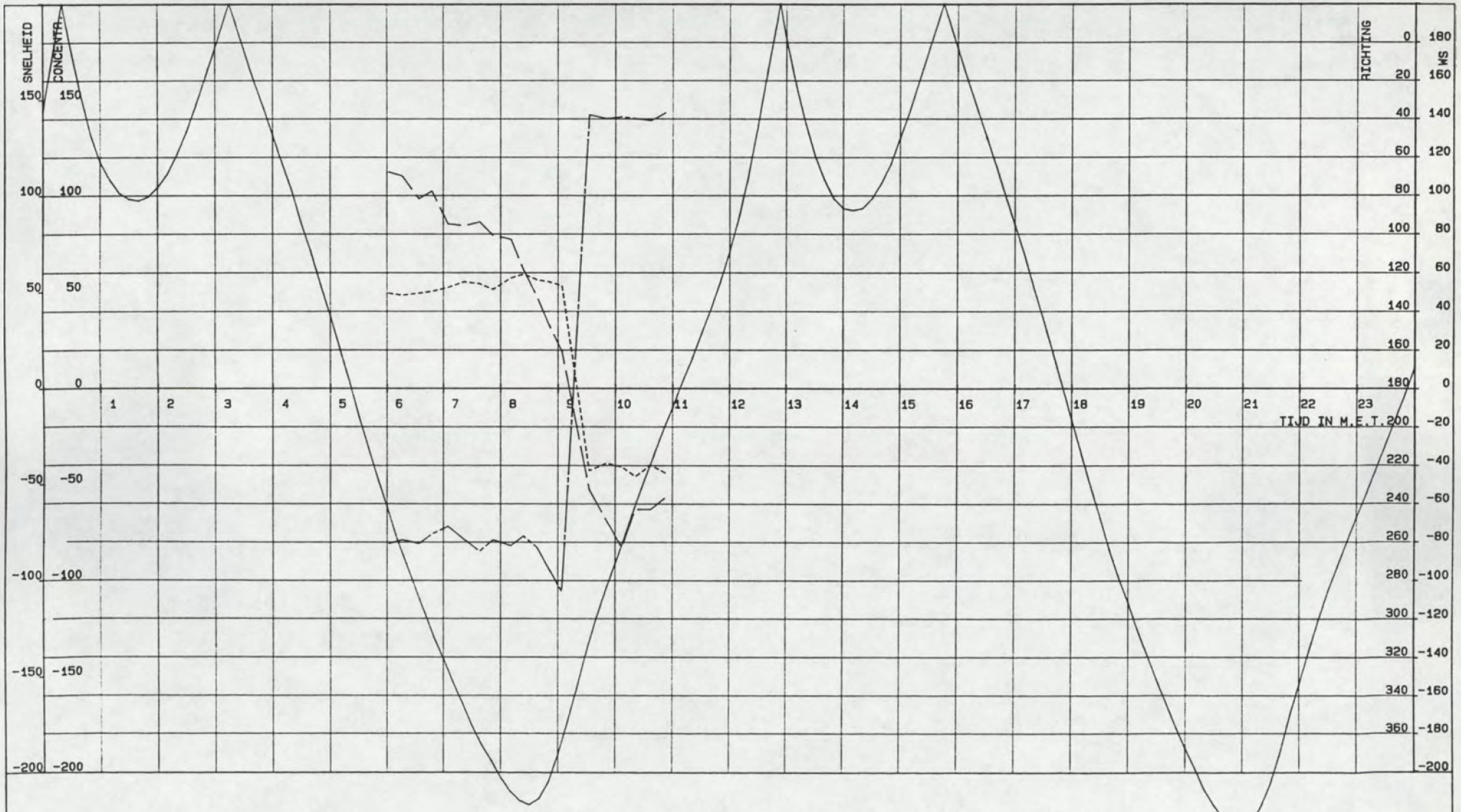

PARTECH NAUW VAN BATH RAAI 2 MP 1

GETIJLIJN BATH .cm. . SNELHEID.cm/s. . CONCENTRATIE.mg/l. RICHTING.deg.

VAARTUIG : STEENVLIET
KASTNR. : 102.3.5-04
VISNR. : 102.3.3-02

POSITIE.X. : 70461
POSITIE.Y. : 378993

CYCLUSTIJD : 120
MIDD.TIJD : 120

DATUM : 22-06-1994
STARTTIJD : 05 u 49
EINDTIJD : 10 u 52

AFSTAND TOT OPP. : 200 CM

RIJKSWATERSTAAT
DIRECTIE ZEELAND
MEETDIENST

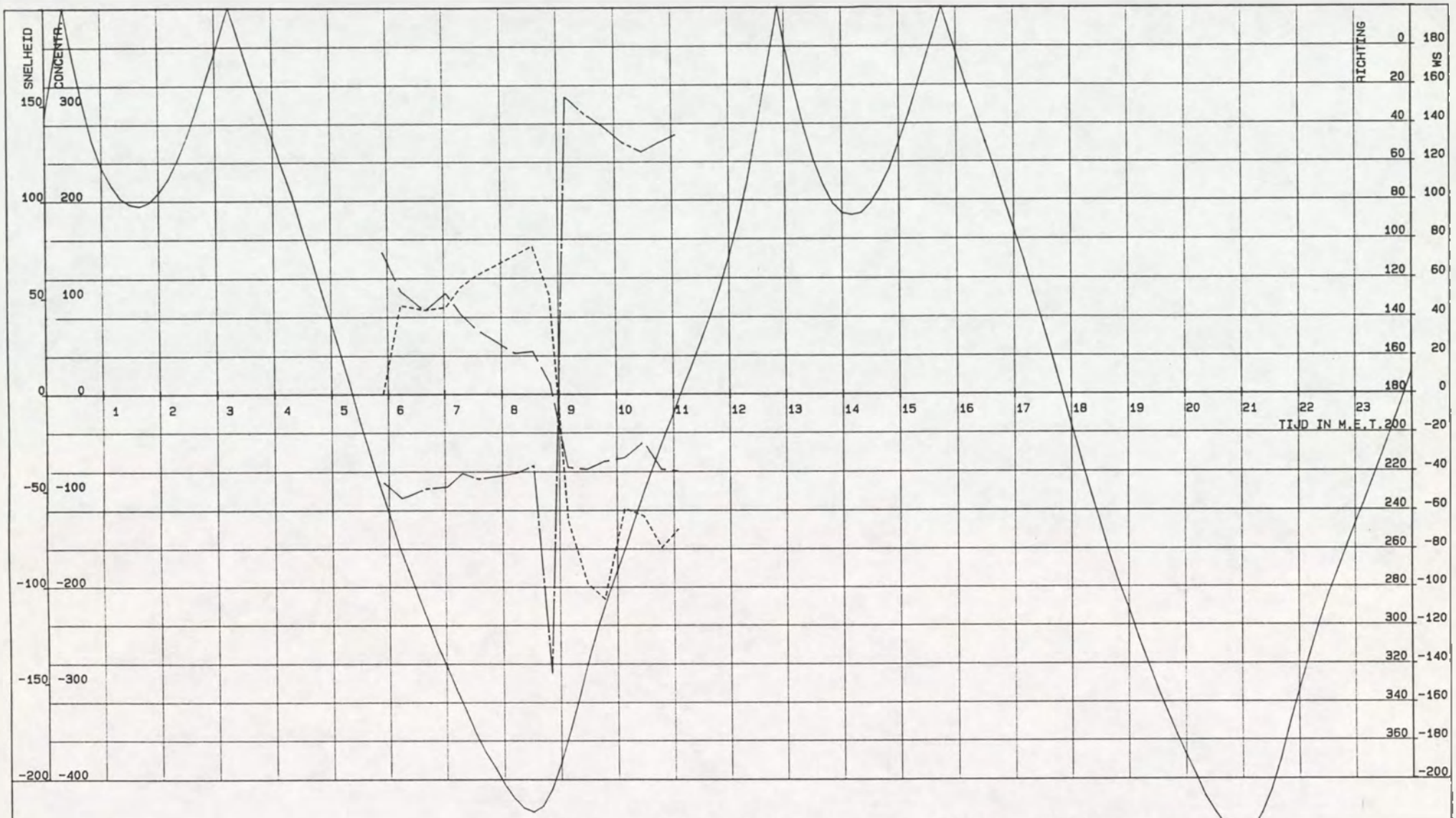

PARTECH NAUW VAN BATH RAAI 2 MP 3

_____ GETIJLIJN BATH .cm. ____ ____ . SNELHEID.cm/s. ---------- CONCENTRATIE.mg/l. _____.____ RICHTING.deg.

VAARTUIG : LODYCKE
KASTNR. : 102.3.5-06
VISNR. : 102.3.3-07

POSITIE.X. : 70661
POSITIE.Y. : 378631

CYCLUSTIJD : 120
MIDD.TIJD : 120

DATUM : 22-06-1994
STARTTIJD : 05 u 55
EINDTIJD : 11 u 17

AFSTAND TOT BODEM: 50 CM

RIJKSWATERSTAAT
DIRECTIE ZEELAND
MEETDIENST

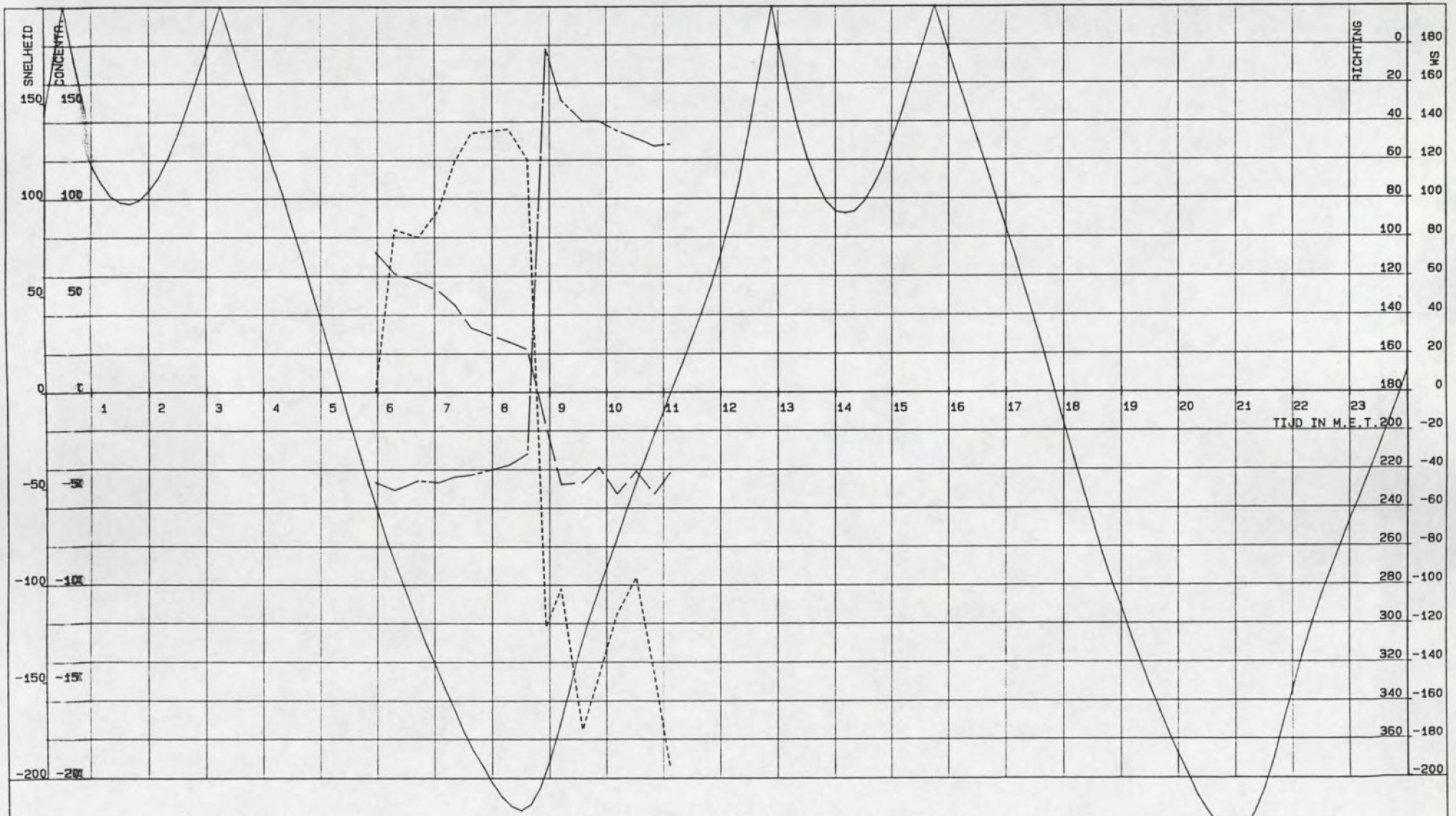

PARTECH NAUW VAN BATH RAAI 2 MP 3

GETIJLIJN BATH .cm. . SNELHEID.cm/s. . CONCENTRATIE.mg/l. RICHTING.deg.

VAARTUIG : LODYCKE
KAST NR : 102.3.5-06
VIST NR : 102.3.3-07

POSITIE.X. : 70661
POSITIE.Y. : 378631

CYCLUSTIJD : 120
MIDD.TIJD : 120

DATUM : 22-06-1994
STARTTIJD : 05 u 55
EINDTIJD : 11 u 17

AFSTAND TOT BODEM: 100 CM

RIJKSWATERSTAAT
DIRECTIE ZEELAND
MEETDIENST

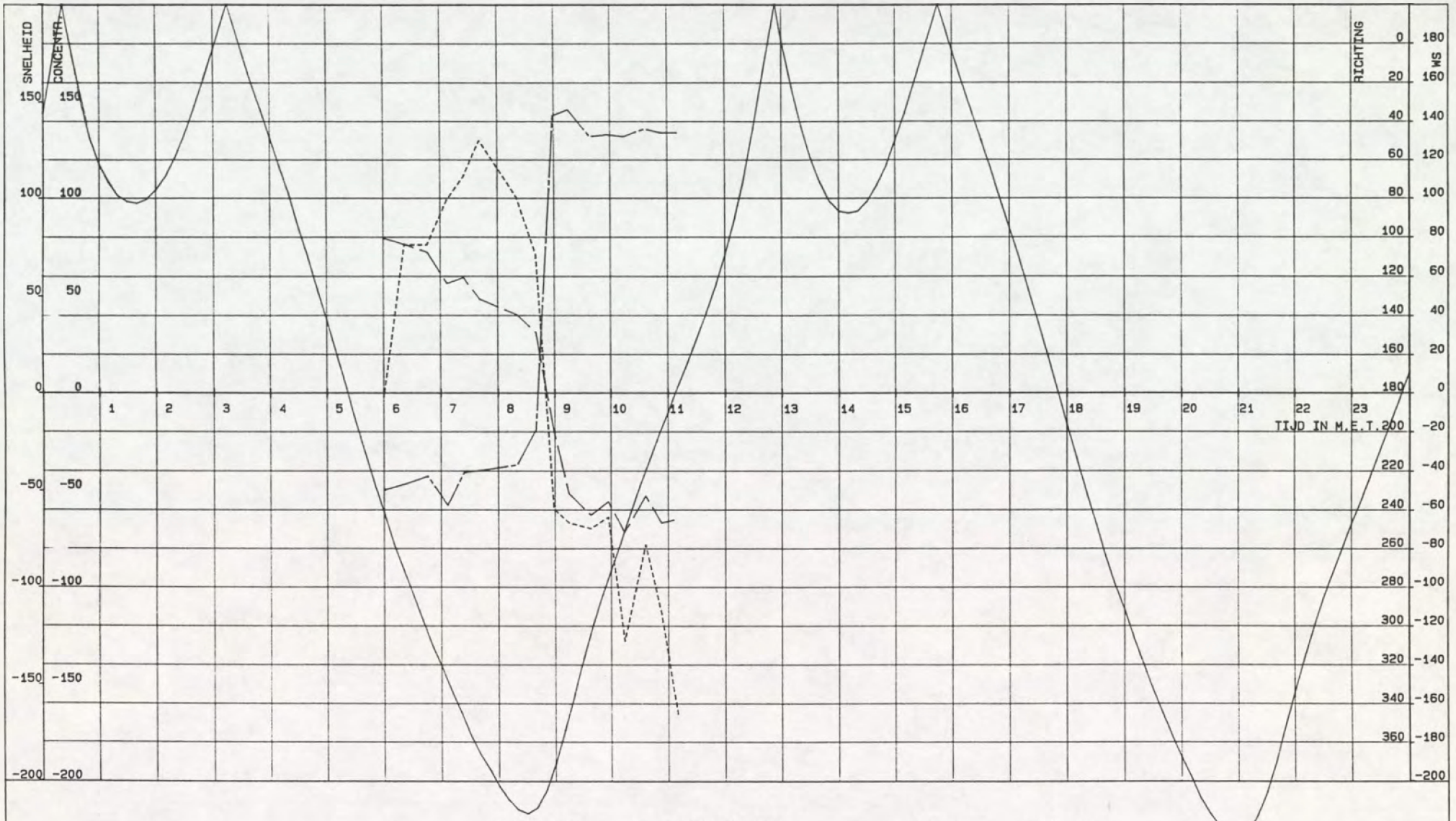

PARTECH NAUW VAN BATH RAAI 2 MP 3

_____ GETIJLIJN BATH .cm. ____ ____ . SNELHEID.cm/s. ---------- . CONCENTRATIE.mg/l. _____ _ _ RICHTING.deg.

VAARTUIG : LODYCKE
KASTNR. : 102.3.5-06
VISNR. : 102.3.3-07

POSITIE.X. : 70661
POSITIE.Y. : 378631

CYCLUSTIJD : 120
MIDD.TIJD : 120

DATUM : 22-06-1994
STARTTIJD : 05 u 55
EINDTIJD : 11 u 17

AFSTAND TOT BODEM: 300 CM

RIJKSWATERSTAAT
DIRECTIE ZEELAND
MEETDIENST

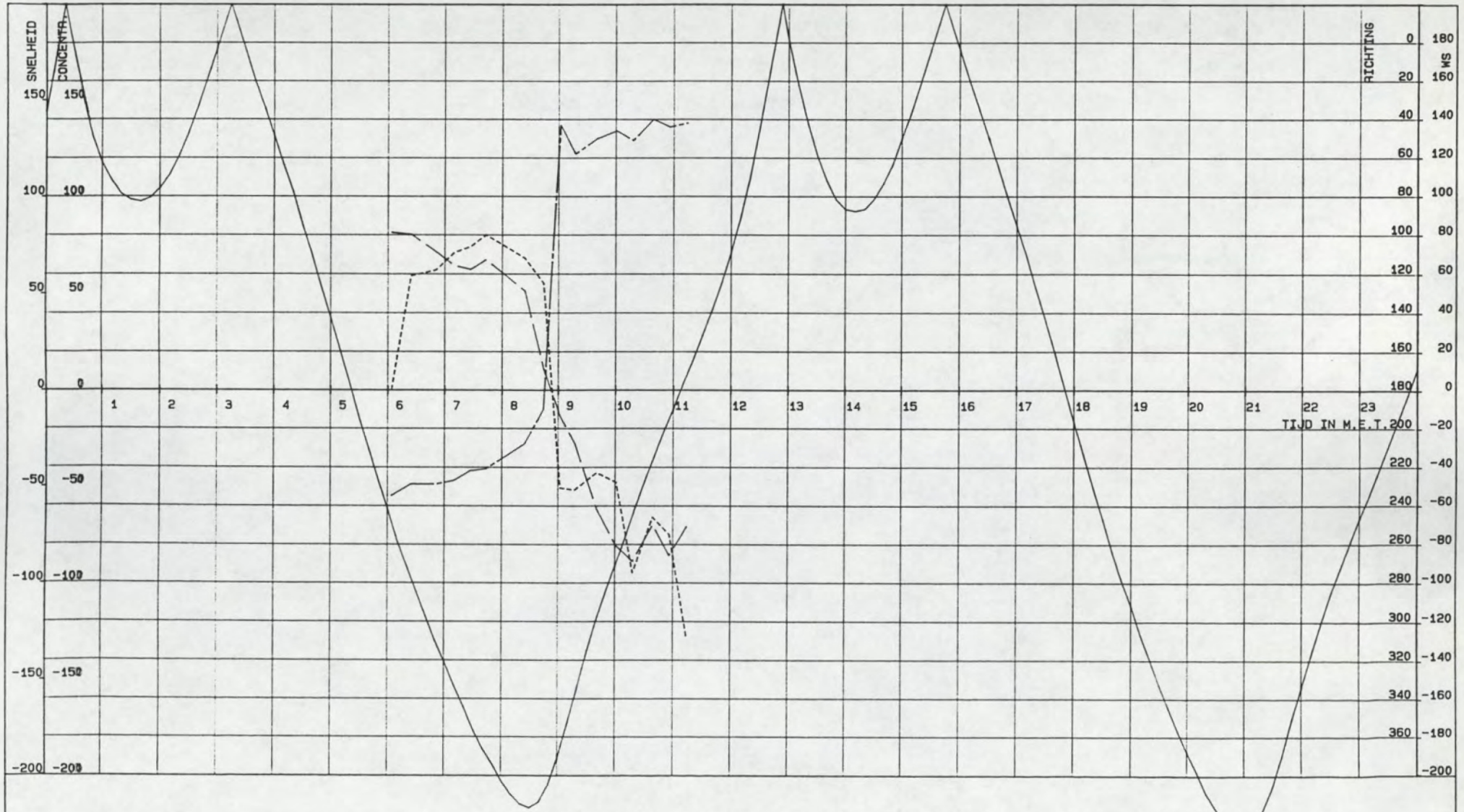

PARTECH NAUW VAN BATH RAAI 2 MP 3

———— GETIJLIJN BATH .cm. — — — . SNELHEID.cm/s. ---------- CONCENTRATIE.mg/l. ———— RICHTING.deg.

VAARTUIG : LODYCKE
KASTNR. : 102.3.5-06
VISNR. : 102.3.3-07

POSITIE.X. : 70661
POSITIE.Y. : 378631

CYCLUSTIJD : 120
MIDD.TIJD : 120

DATUM : 22-06-1994
STARTTIJD : 05 u 55
EINDTIJD : 11 u 17

AFSTAND TOT OPP. : 800 CM

RIJKSWATERSTAAT
DIRECTIE ZEELAND
MEETDIENST

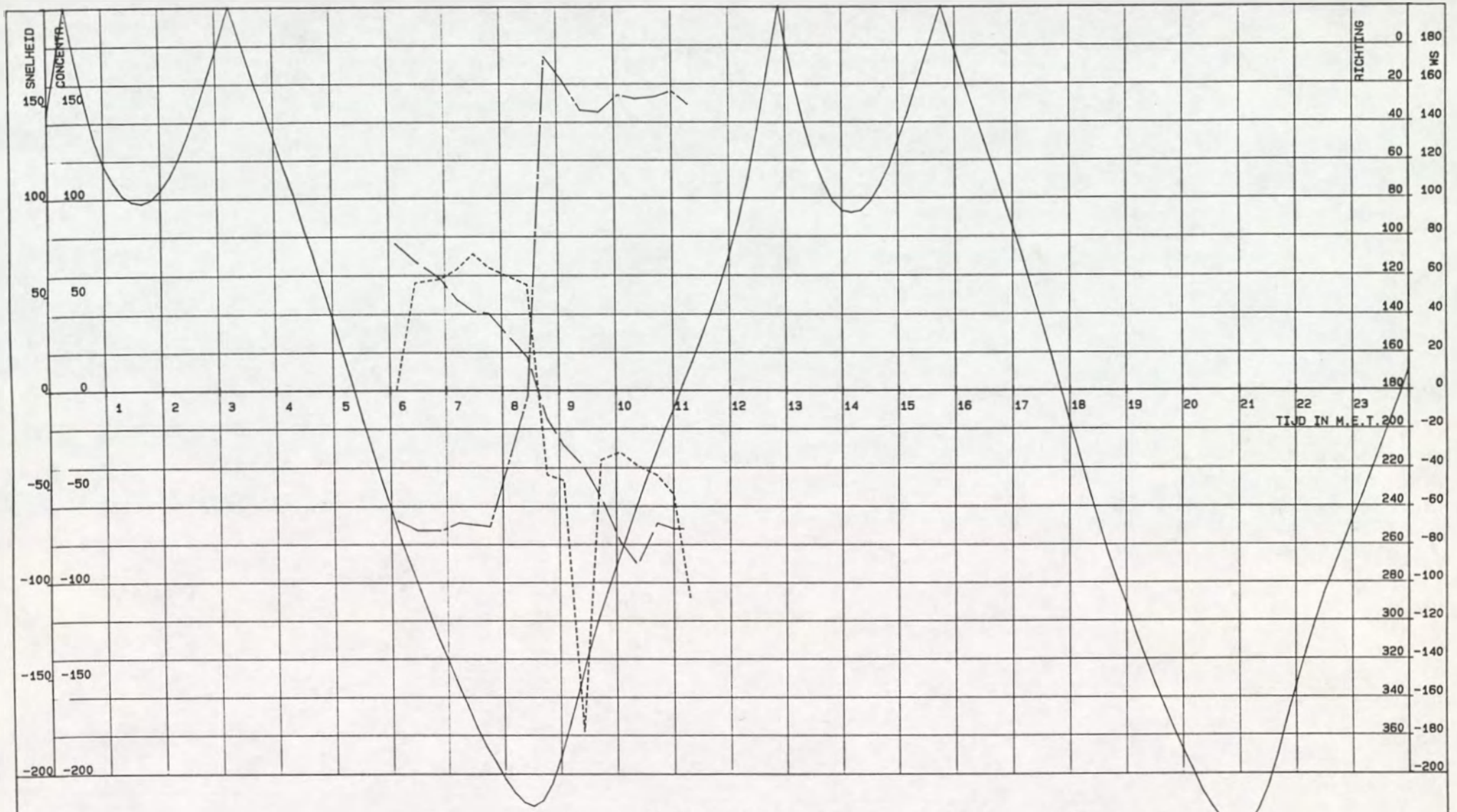

PARTECH NAUW VAN BATH RAAI 2 MP 3

GETIJLIJN BATH .cm. . SNELHEID.cm/s. CONCENTRATIE.mg/l. RICHTING.deg.

VAARTUIG : LODYCKE
KASTNR. : 102.3.5-06
VISNR. : 102.3.3-07

POSITIE.X. : 70661
POSITIE.Y. : 378631

CYCLUSTIJD : 120
MIDD.TIJD : 120

DATUM : 22-06-1994
STARTTIJD : 05 u 55
EINDTIJD : 11 u 17

AFSTAND TOT OPP. : 200 CM

RIJKSWATERSTAAT
DIRECTIE ZEELAND
MEETDIENST

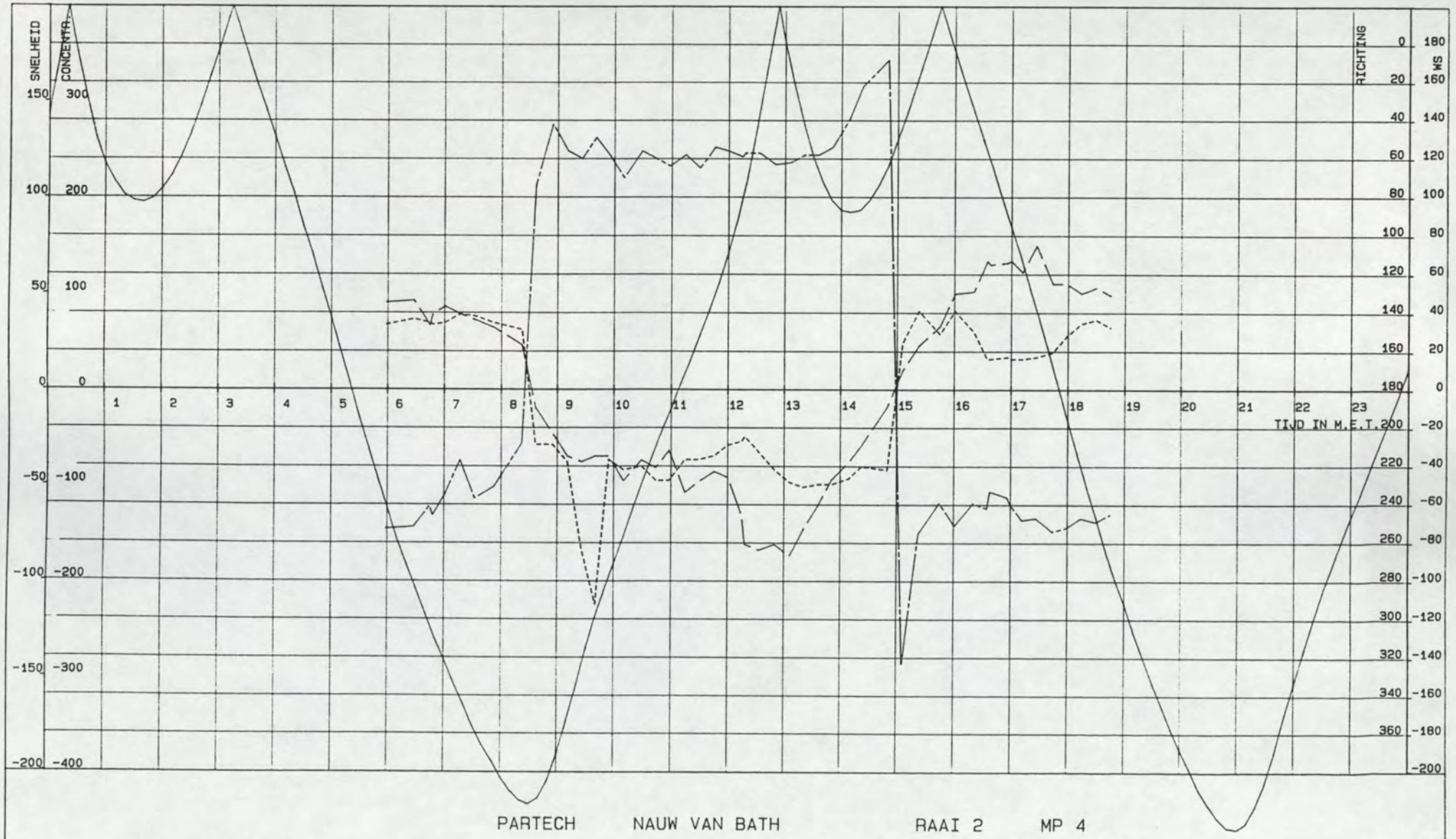

PARTECH NAUW VAN BATH RAAI 2 MP 4

———— GETIJLIJN BATH .cm. — — — . SNELHEID.cm/s. ---------- CONCENTRATIE.mg/l. ———.— RICHTING.deg.

VAARTUIG : PLUIMPOT
KASTNR. : 102.3.5-05
VISNR. : 102.3.3-10

POSITIE.X. : 70757
POSITIE.Y. : 378457

CYCLUSTIJD : 120
MIDD.TIJD : 120

DATUM : 22-06-1994
STARTTIJD : 05 u 59
EINDTIJD : 18 u 58

AFSTAND TOT BODEM: 50 CM

RIJKSWATERSTAAT
DIRECTIE ZEELAND
MEETDIENST

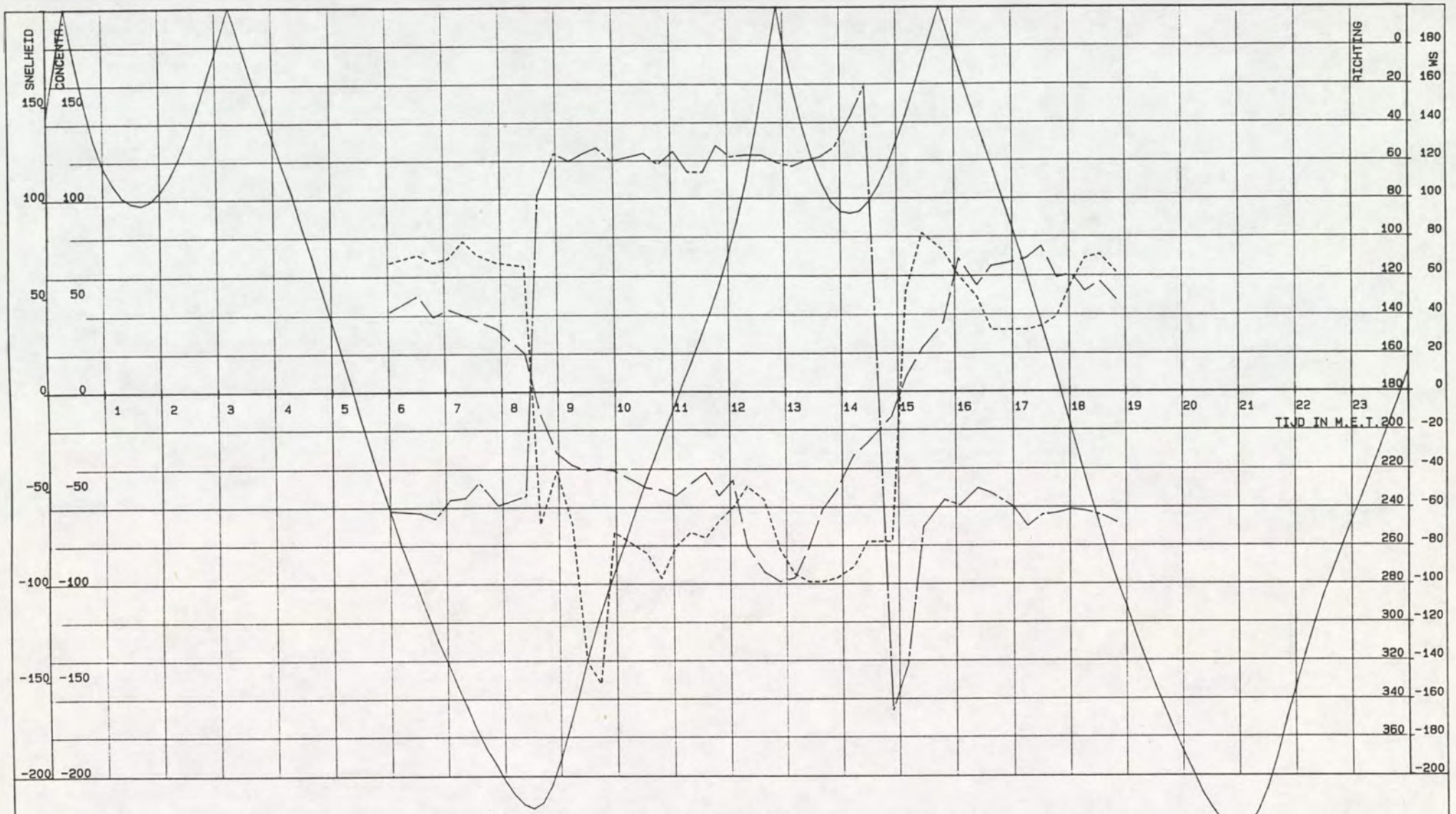

PARTECH NAUW VAN BATH RAAI 2 MP 4

_____ GETIJLIJN BATH .cm. ____ ____ . SNELHEID.cm/s. ---------- CONCENTRATIE.mg/l. _____ _ ____ RICHTING.deg.

VAARTUIG : PLUIMPOT
KASTNR. : 102.3.5-05
VISNR. : 102.3.3-10

POSITIE.X. : 70757
POSITIE.Y. : 378457

CYCLUSTIJD : 120
MIDD.TIJD : 120

DATUM : 22-06-1994
STARTTIJD : 05 u 59
EINDTIJD : 18 u 58

AFSTAND TOT BODEM: 100 CM

RIJKSWATERSTAAT
DIRECTIE ZEELAND
MEETDIENST

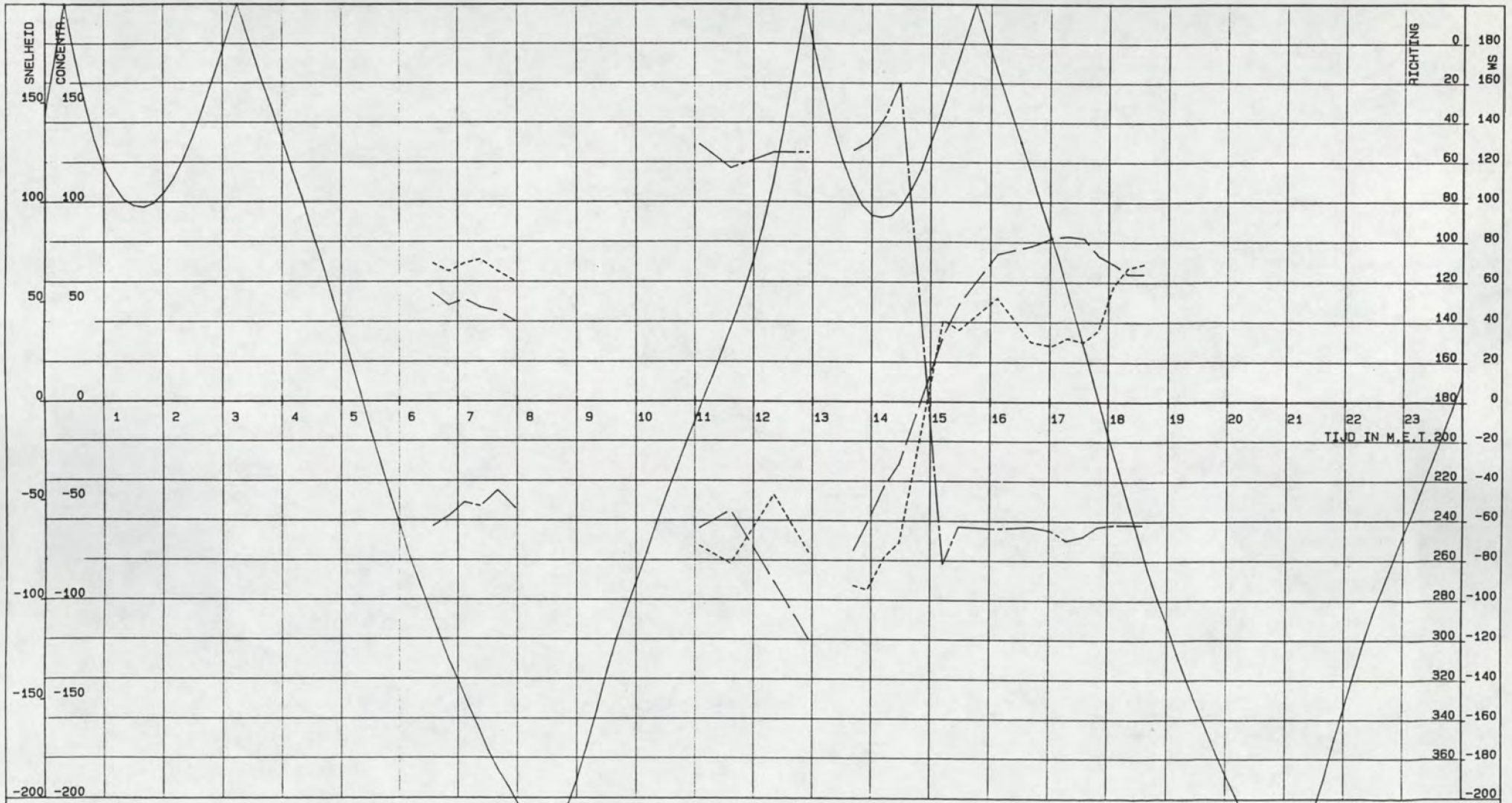

PARTECH NAUW VAN BATH RAAI 2 MP 4

_____ GETIJLIJN BATH .cm. — — — . SNELHEID.cm/s. ---------- CONCENTRATIE.mg/l. _____ . _____ RICHTING.deg.

VAARTUIG : PLUIMPOT
KASTNR. : 102.3.5-05
VISNR. : 102.3.3-10

POSITIE.X. : 70757
POSITIE.Y. : 378457

CYCLUSTIJD : 120
MIDD.TIJD : 120

DATUM : 22-06-1994
STARTTIJD : 05 u 59
EINDTIJD : 18 u 58

AFSTAND TOT BODEM: 300 CM

RIJKSWATERSTAAT
DIRECTIE ZEELAND
MEETDIENST

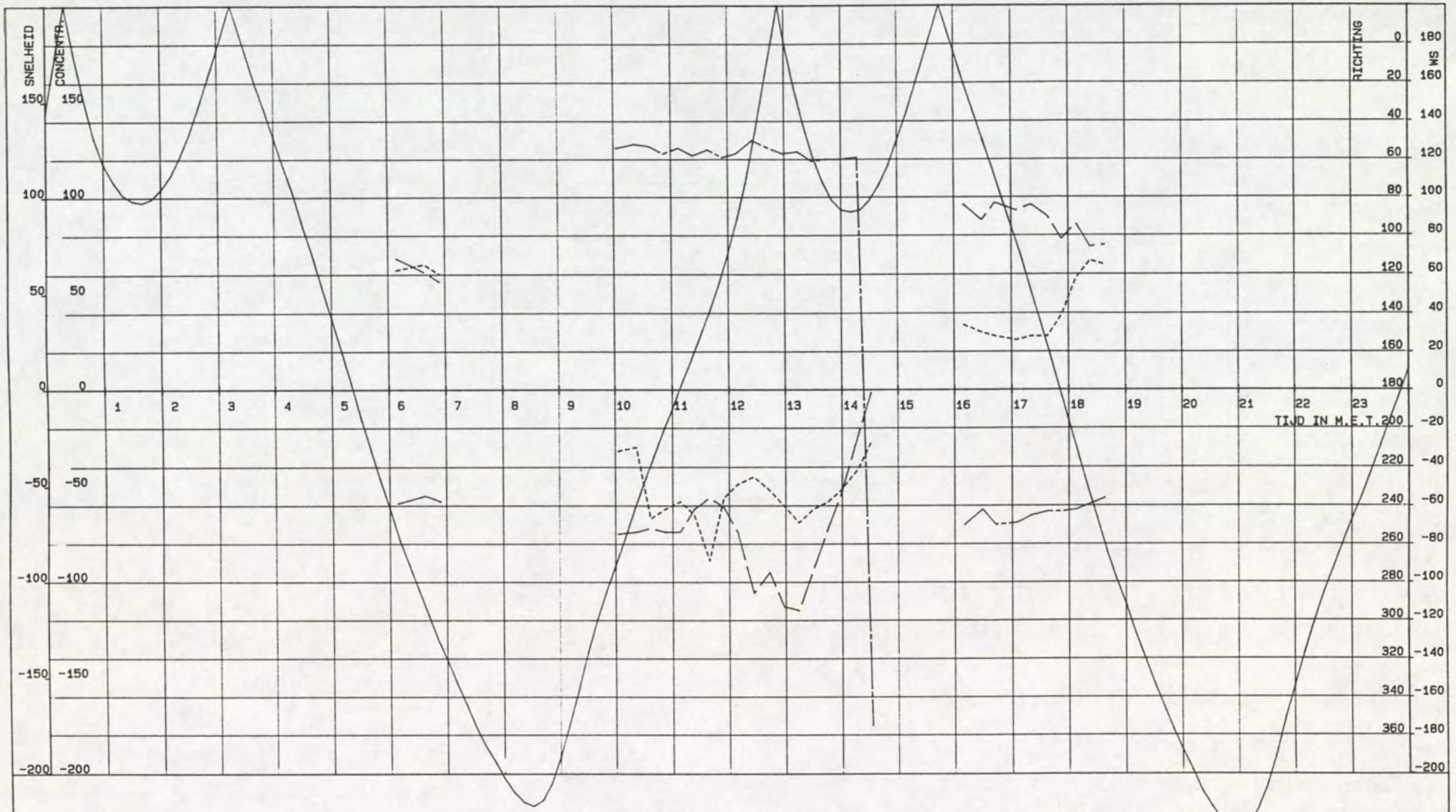

VAARTUIG : PLUIMPOT
KASTNR. : 102.3.5-05
VISNR. : 102.3.3-10

POSITIE.X. : 70757
POSITIE.Y. : 378457

CYCLUSTIJD : 120
MIDD.TIJD : 120

DATUM : 22-06-1994
STARTTIJD : 05 u 59
EINDTIJD : 18 u 58

AFSTAND TOT OPP. : 400 CM

RIJKSWATERSTAAT
DIRECTIE ZEELAND
MEETDIENST

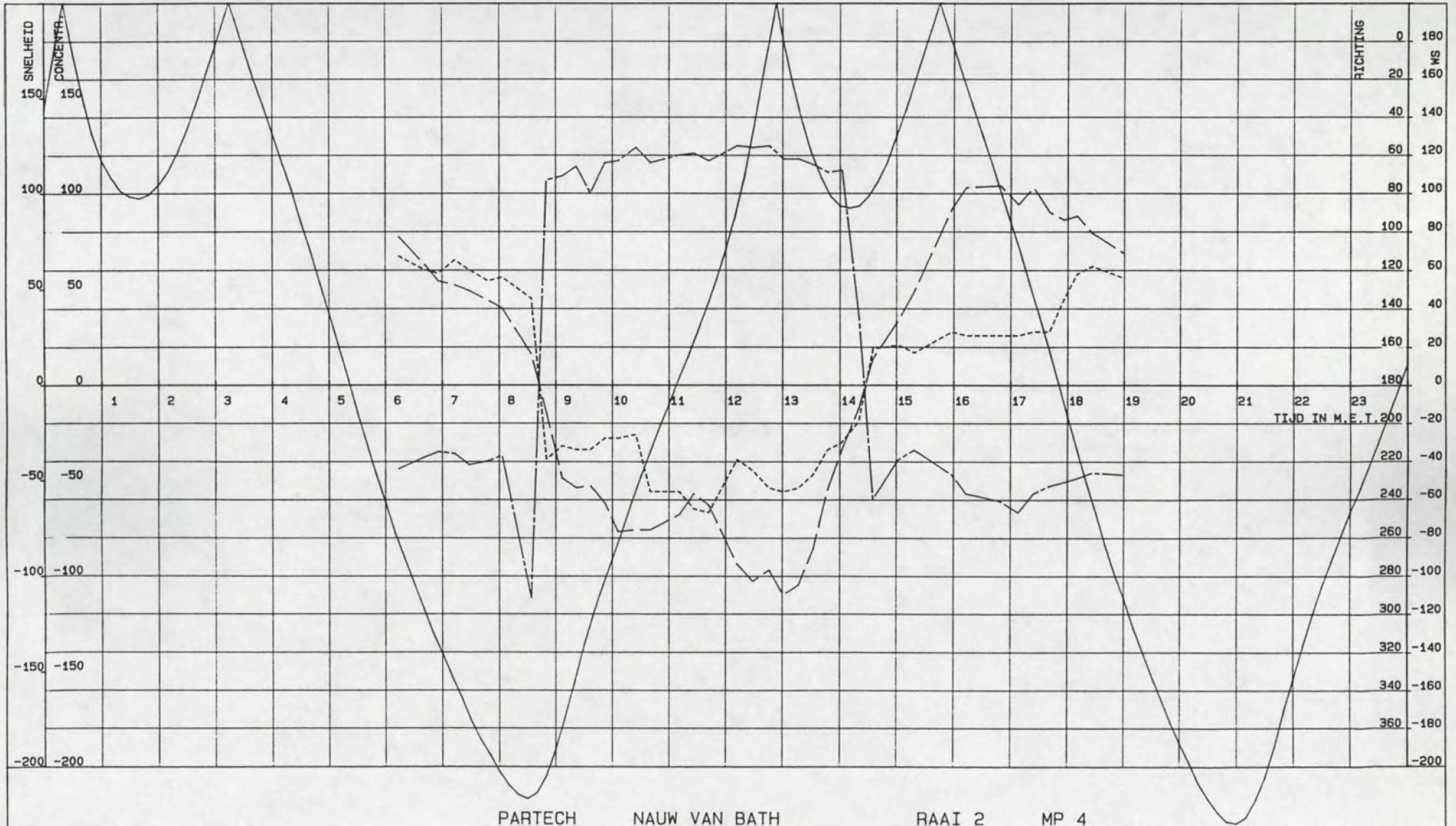

PARTECH NAUW VAN BATH RAAI 2 MP 4

GETIJLIJN BATH .cm. . SNELHEID.cm/s. CONCENTRATIE.mg/l. RICHTING.deg.

VAARTUIG : PLUIMPOT
KASTNR. : 102.3.5-05
VISNR. : 102.3.3-10

POSITIE.X. : 70757
POSITIE.Y. : 378457

CYCLUSTIJD : 120
MIDD.TIJD : 120

DATUM : 22-06-1994
STARTTIJD : 05 u 59
EINDTIJD : 18 u 58

AFSTAND TOT OPP. : 200 CM

RIJKSWATERSTAAT
DIRECTIE ZEELAND
MEETDIENST

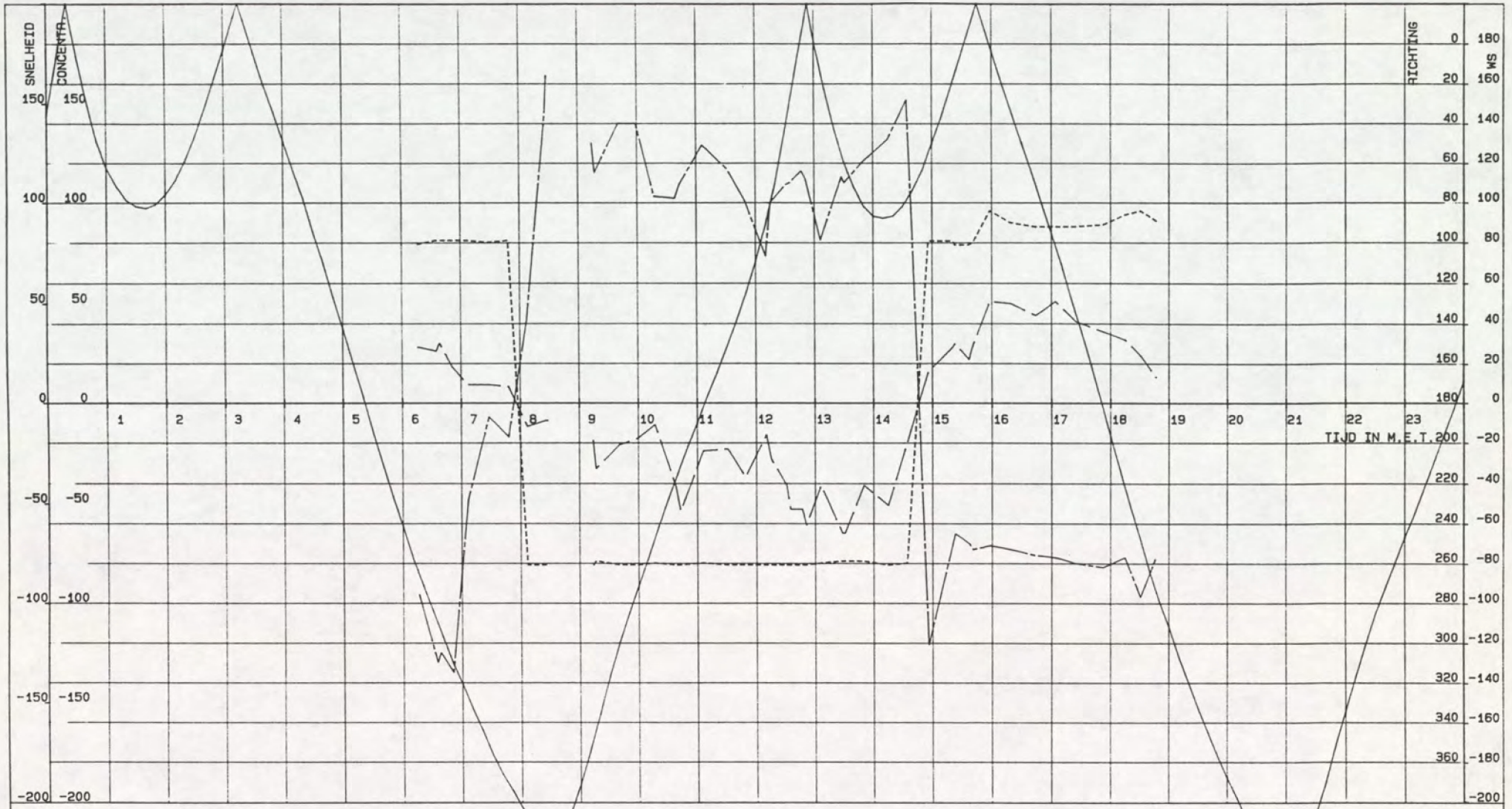

PARTECH NAUW VAN BATH RAAI 2 MP 5

GETIJLIJN BATH .cm. . SNELHEID.cm/s. . CONCENTRATIE.mg/l. RICHTING.deg.

VAARTUIG : WIJTVLIET
KASTNR. : 102.3.5-07
VISNR. : 102.3.3-04

POSITIE.X. : 70848
POSITIE.Y. : 378282

CYCLUSTIJD : 120
MIDD.TIJD : 120

DATUM : 22-06-1994
STARTTIJD : 06 u 16
EINDTIJD : 19 u 00

AFSTAND TOT BODEM: 50 CM

RIJKSWATERSTAAT
DIRECTIE ZEELAND
MEETDIENST



PARTECH NAUW VAN BATH RAAI 2 MP 5

GETIJLIJN BATH .cm. . SNELHEID.cm/s. CONCENTRATIE.mg/l. RICHTING.deg.

VAARTUIG : WIJTVLIET
KASTNR. : 102.3.5-07
VISNR. : 102.3.3-04

POSITIE.X. : 70848
POSITIE.Y. : 378282

CYCLUSTIJD : 120
MIDD.TIJD : 120

DATUM : 22-06-1994
STARTTIJD : 06 u 15
EINDTIJD : 19 u 00

AFSTAND TOT BODEM: 100 CM

RIJKSWATERSTAAT
DIRECTIE ZEELAND
MEETDIENST

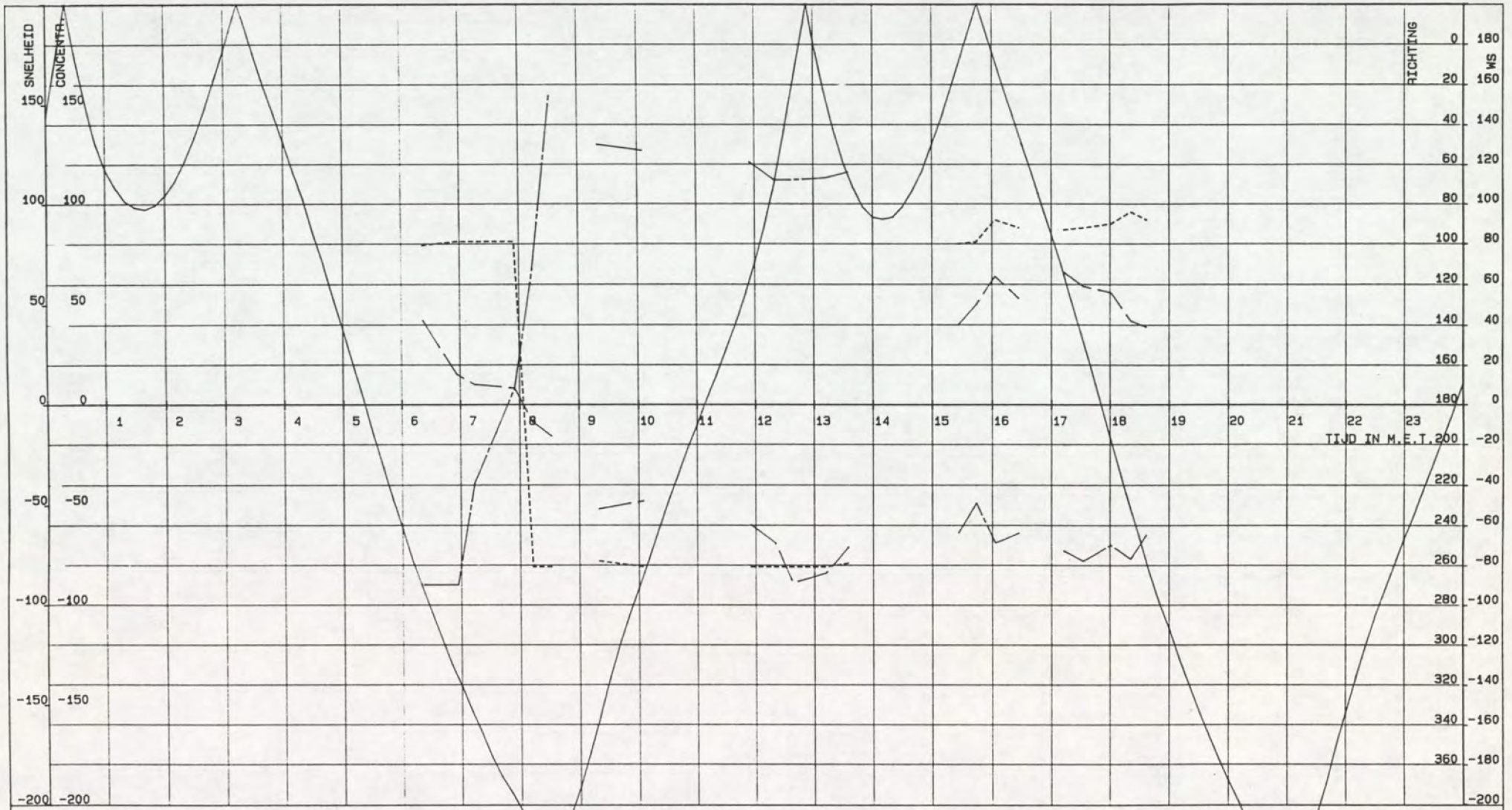

PARTECH NAUW VAN BATH RAAI 2 MP 5

_____ GETIJLIJN BATH .cm. ____ ____ . SNELHEID.cm/s. ---------- . CONCENTRATIE.mg/l. _____ _____ RICHTING.deg.

VAARTUIG : WIJTVLIET
KASTNR. : 102.3.5-07
VISNR. : 102.3.3-04

POSITIE.X. : 70848
POSITIE.Y. : 378282

CYCLUSTIJD : 120
MIDD.TIJD : 120

DATUM : 22-06-1994
STARTTIJD : 06 u 16
EINDTIJD : 19 u 00

AFSTAND TOT BODEM: 300 CM

RIJKSWATERSTAAT
DIRECTIE ZEELAND
MEETDIENST

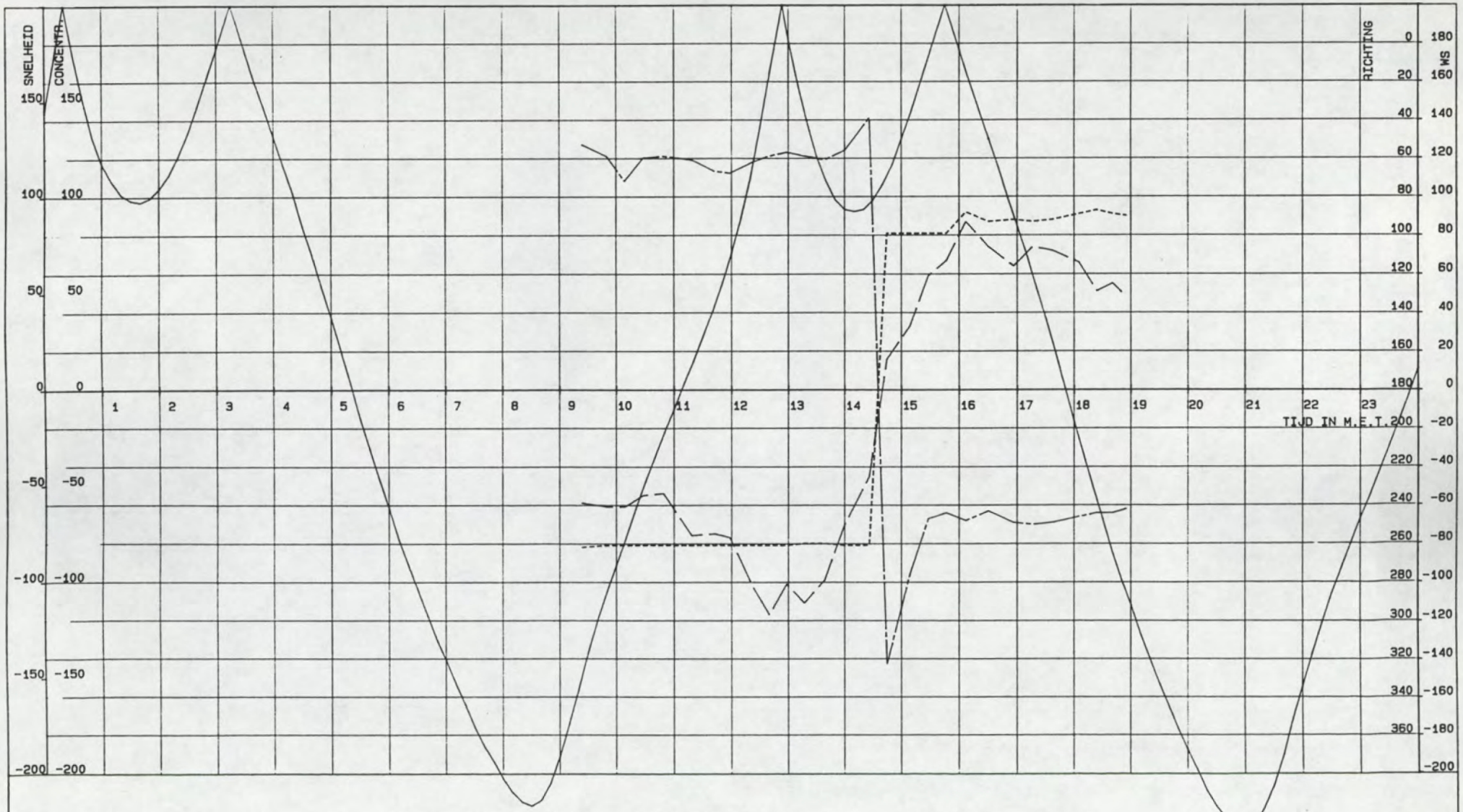

PARTECH NAUW VAN BATH RAAI 2 MP 5

_____ GETIJLIJN BATH .cm. ____ ____ . SNELHEID.cm/s. ---------- CONCENTRATIE.mg/l. _____ . ___ RICHTING.deg.

VAARTUIG : WIJTVLIET
KASTNR. : 102.3.5-07
VISNR. : 102.3.3-04

POSITIE.X. : 70848
POSITIE.Y. : 378282

CYCLUSTIJD : 120
MIDD.TIJD : 120

DATUM : 22-06-1994
STARTTIJD : 06 u 16
EINDTIJD : 19 u 00

AFSTAND TOT OPP. : 800 CM

RIJKSWATERSTAAT
DIRECTIE ZEELAND
MEETDIENST

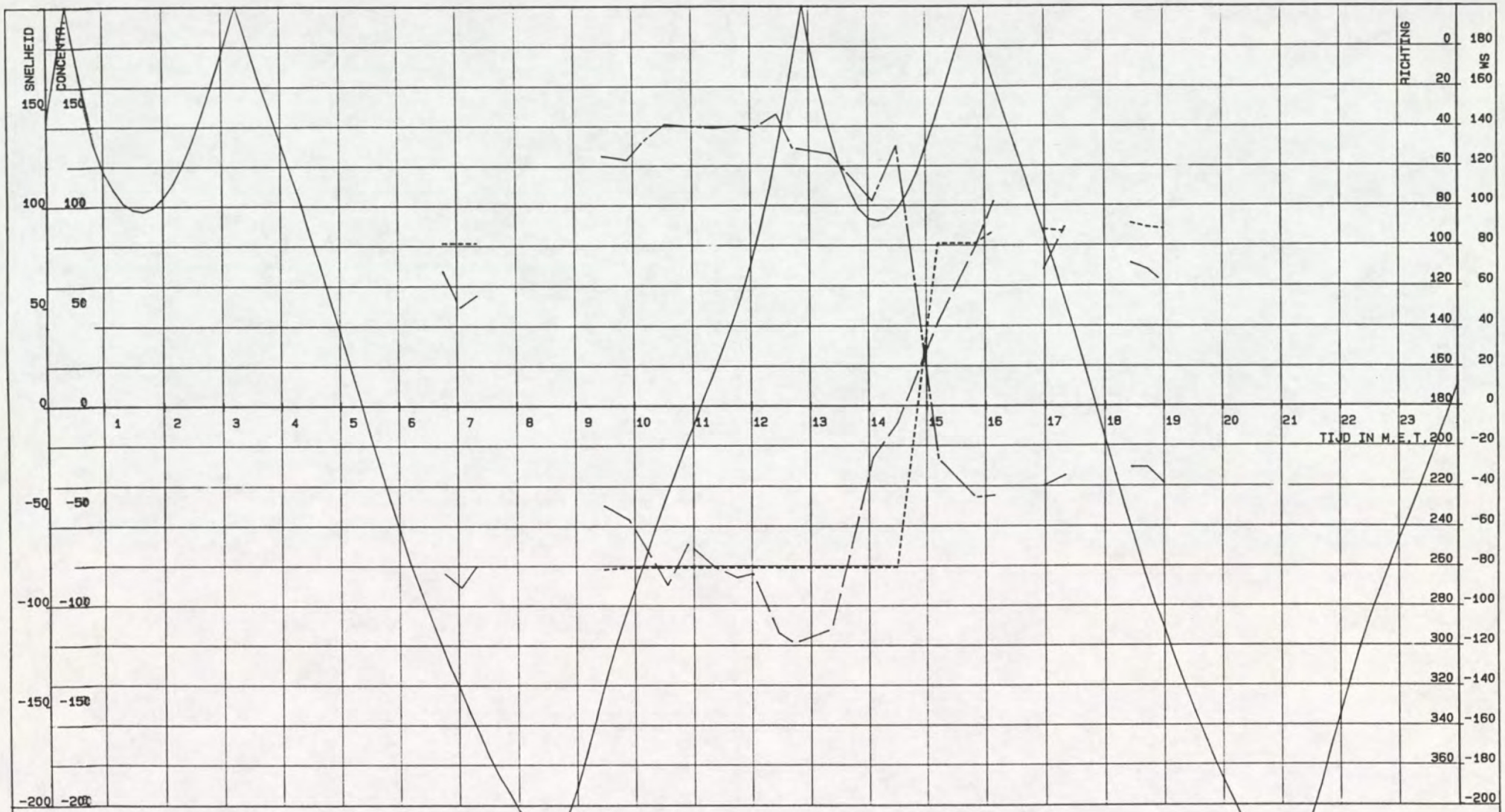

PARTECH NAUW VAN BATH RAAI 2 MP 5

_____ GETIJLIJN BATH .cm. ____ ____ . SNELHEID.cm/s. ---------- CONCENTRATIE.mg/l. _____ _ _____ RICHTING.deg.

VAARTUIG : WIJTVLIET
KASTNR. : 102.3.5-07
VISNR : 102.3.3-04

POSITIE.X. : 70848
POSITIE.Y. : 378282

CYCLUSTIJD : 120
MIDD.TIJD : 120

DATUM : 22-06-1994
STARTTIJD : 06 u 16
EINDTIJD : 19 u 00

AFSTAND TOT OPP. : 200 CM

RIJKSWATERSTAAT
DIRECTIE ZEELAND
MEETDIENST

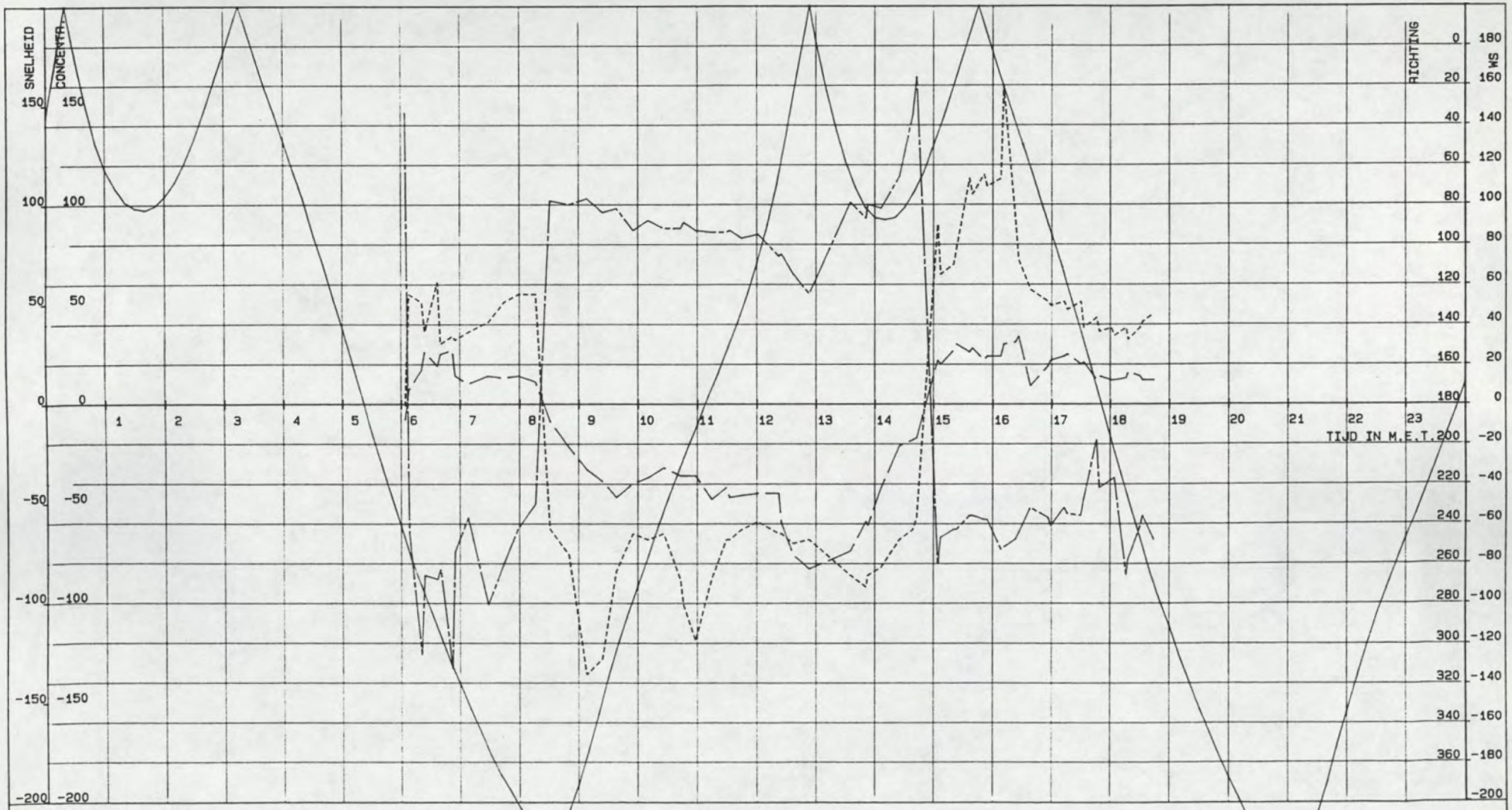

PARTECH NAUW VAN BATH RAAI 2 MP 6

GETIJLIJN BATH .cm. . SNELHEID.cm/s. CONCENTRATIE.mg/l. RICHTING.deg.

VAARTUIG : HOUTVLIET
KASTNR. : 102.3.5-02
VISNR. : 102.3.3-11

POSITIE.X. : 70990
POSITIE.Y. : 378036

CYCLUSTIJD : 120
MIDD.TIJD : 120

DATUM : 22-06-1994
STARTTIJD : 06 u 04
EINDTIJD : 18 u 55

AFSTAND TOT BODEM: 50 CM

RIJKSWATERSTAAT
DIRECTIE ZEELAND
MEETDIENST

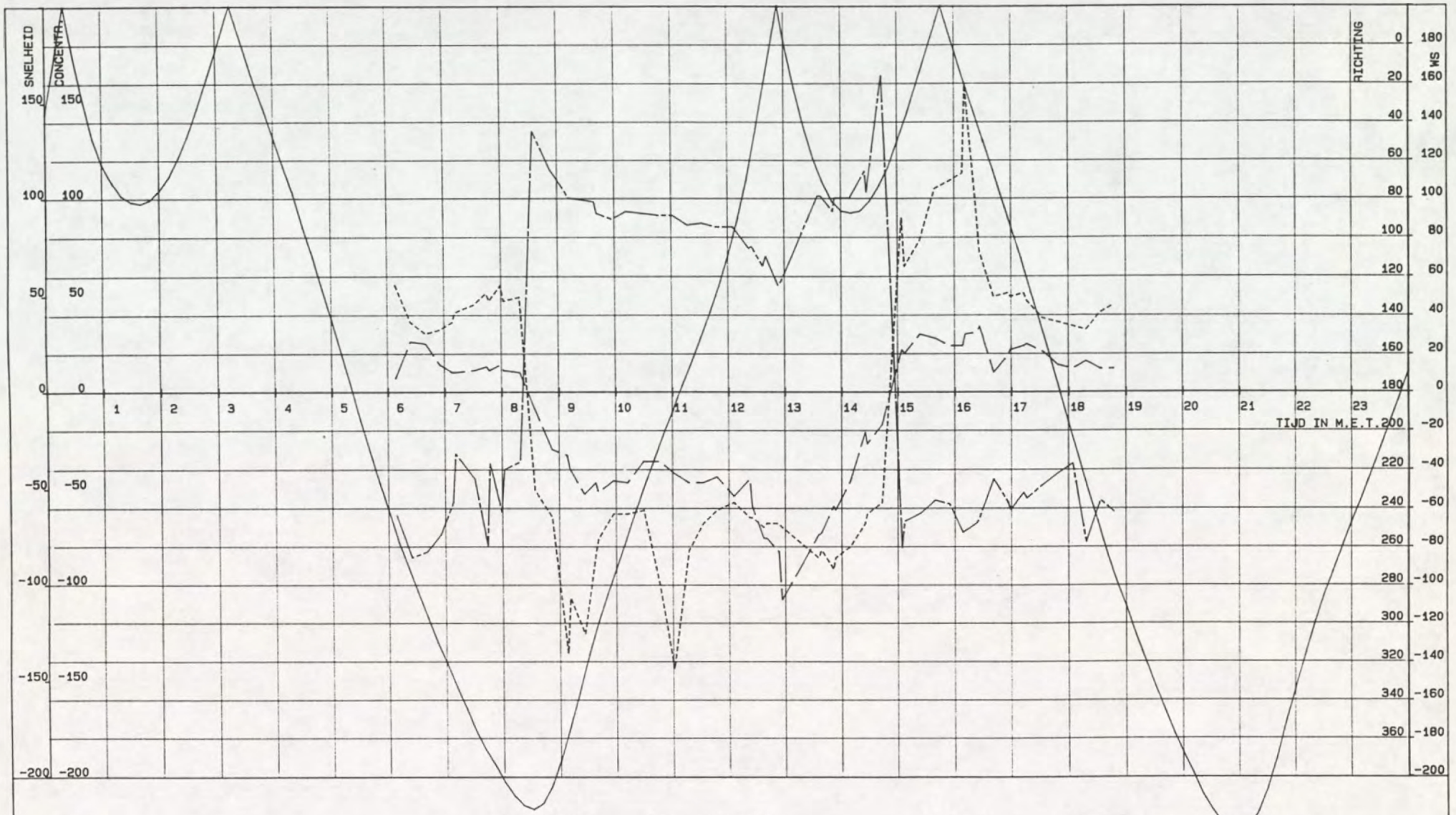

PARTECH NAUW VAN BATH RAAI 2 MP 6

GETIJLIJN BATH .cm. . SNELHEID.cm/s. CONCENTRATIE.mg/l. RICHTING.deg.

VAARTUIG : HOUTVLIET
KASTNR. : 102.3.5-02
VISNR. : 102.3.3-11

POSITIE.X. : 70990
POSITIE.Y. : 378036

CYCLUSTIJD : 120
MIDD.TIJD : 120

DATUM : 22-06-1994
STARTTIJD : 06 u 04
EINDTIJD : 18 u 55

AFSTAND TOT BODEM: 100 CM

RIJKSWATERSTAAT
DIRECTIE ZEELAND
MEETDIENST

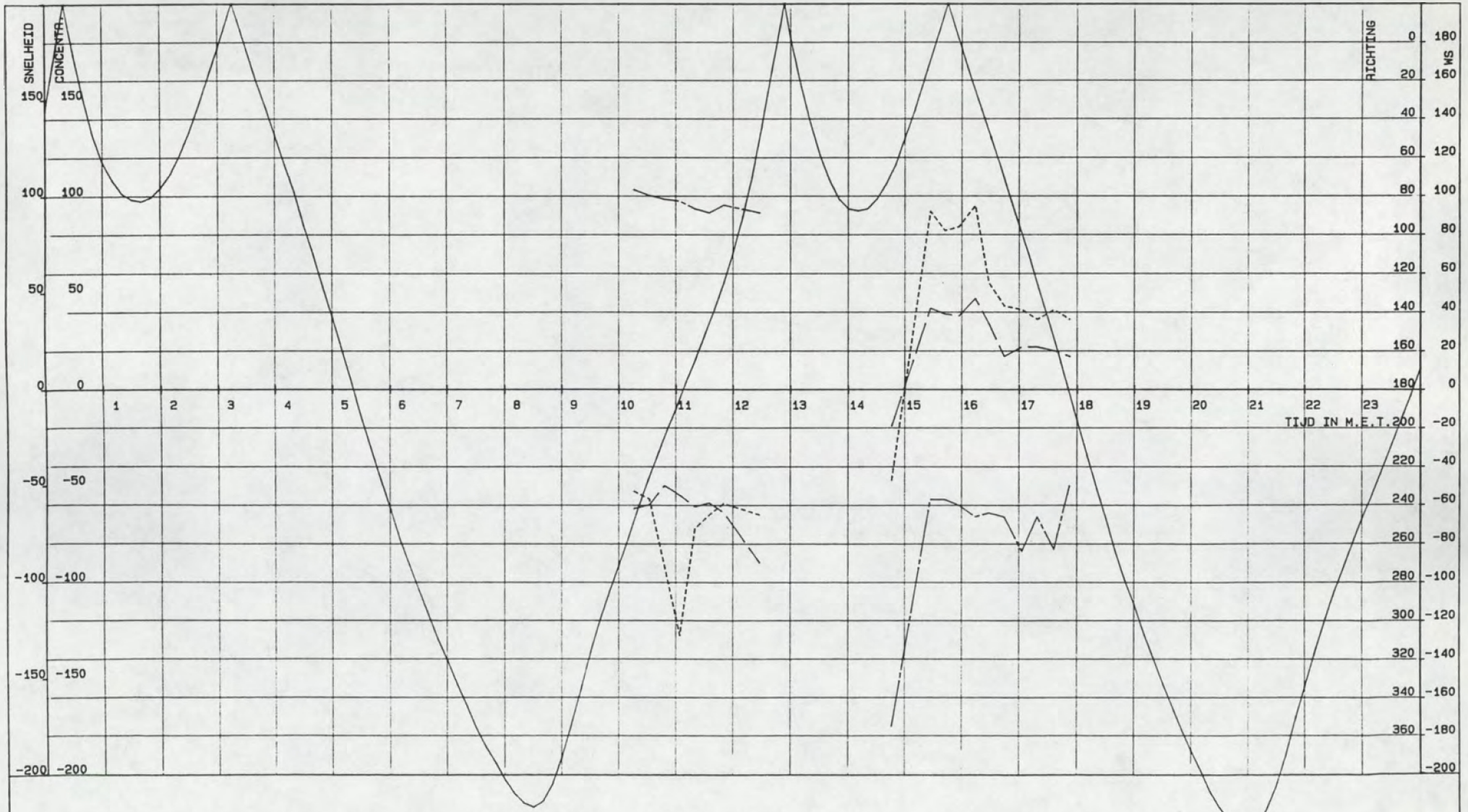

PARTECH NAUW VAN BATH RAAI 2 MP 6

_____ GETIJLIJN BATH .cm. ____ ____ . SNELHEID.cm/s. ---------- CONCENTRATIE.mg/l. _____ _ ____ RICHTING.deg.

VAARTUIG : HOUTVLIET
KASTNR. : 102.3.5-02
VISNR. : 102.3.3-11

POSITIE.X. : 70990
POSITIE.Y. : 378036

CYCLUSTIJD : 120
MIDD.TIJD : 120

DATUM : 22-06-1994
STARTTIJD : 06 u 04
EINDTIJD : 18 u 55

AFSTAND TOT BODEM: 300 CM

RIJKSWATERSTAAT
DIRECTIE ZEELAND
MEETDIENST

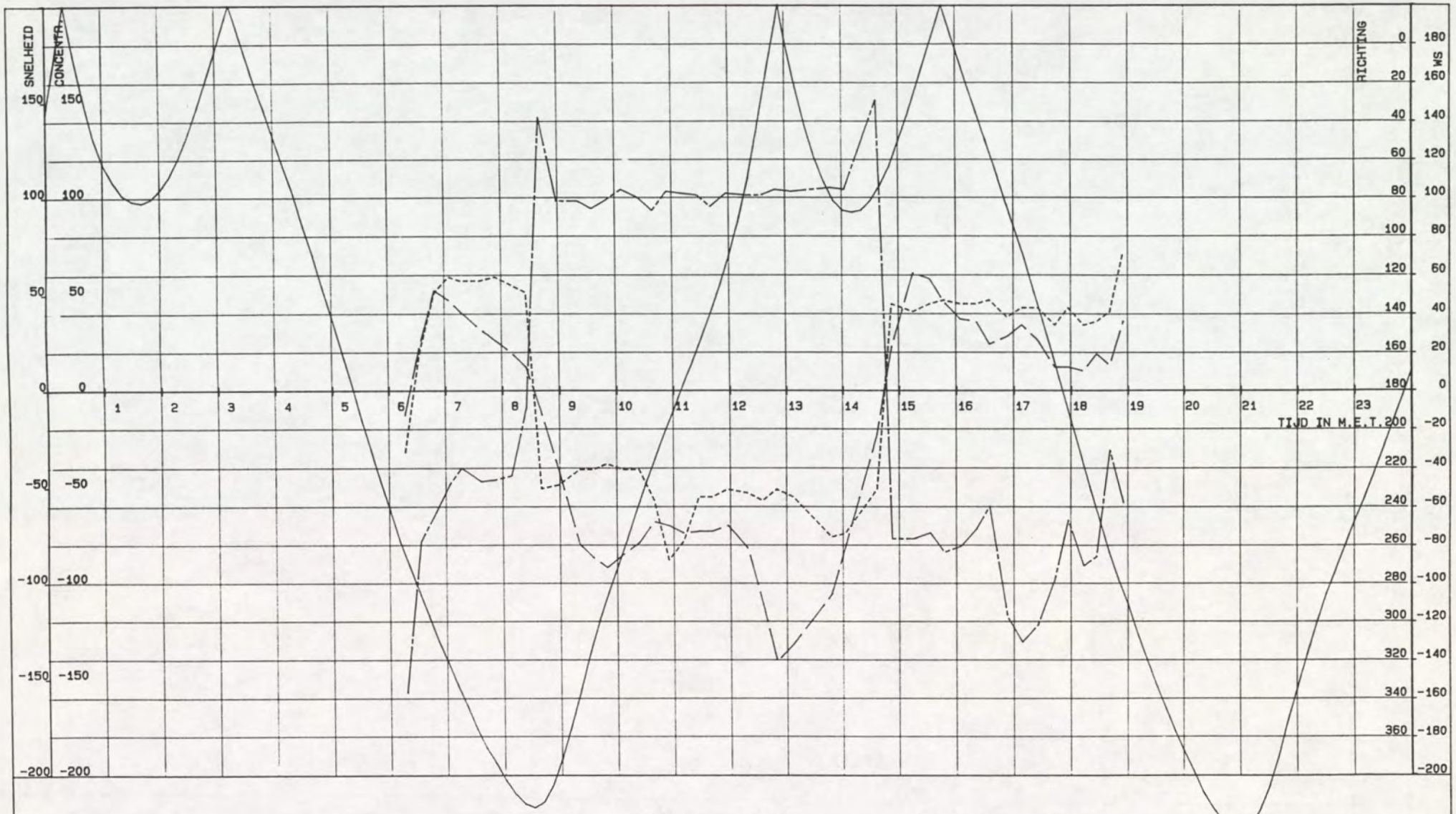

PARTECH NAUW VAN BATH RAAI 2 MP 6

_____ GETIJLIJN BATH .cm. ____ ____ . SNELHEID.cm/s. ---------- CONCENTRATIE.mg/l. _____ _____ RICHTING.deg.

VAARTUIG : HOUTVLIET
KASTNR. : 102.3.5-02
VISNR. : 102.3.3-11

POSITIE.X. : 70990
POSITIE.Y. : 378036

CYCLUSTIJD : 120
MIDD.TIJD : 120

DATUM : 22-06-1994
STARTTIJD : 06 u 04
EINDTIJD : 18 u 55

AFSTAND TOT OPP. : 200 CM

RIJKSWATERSTAAT
DIRECTIE ZEELAND
MEETDIENST

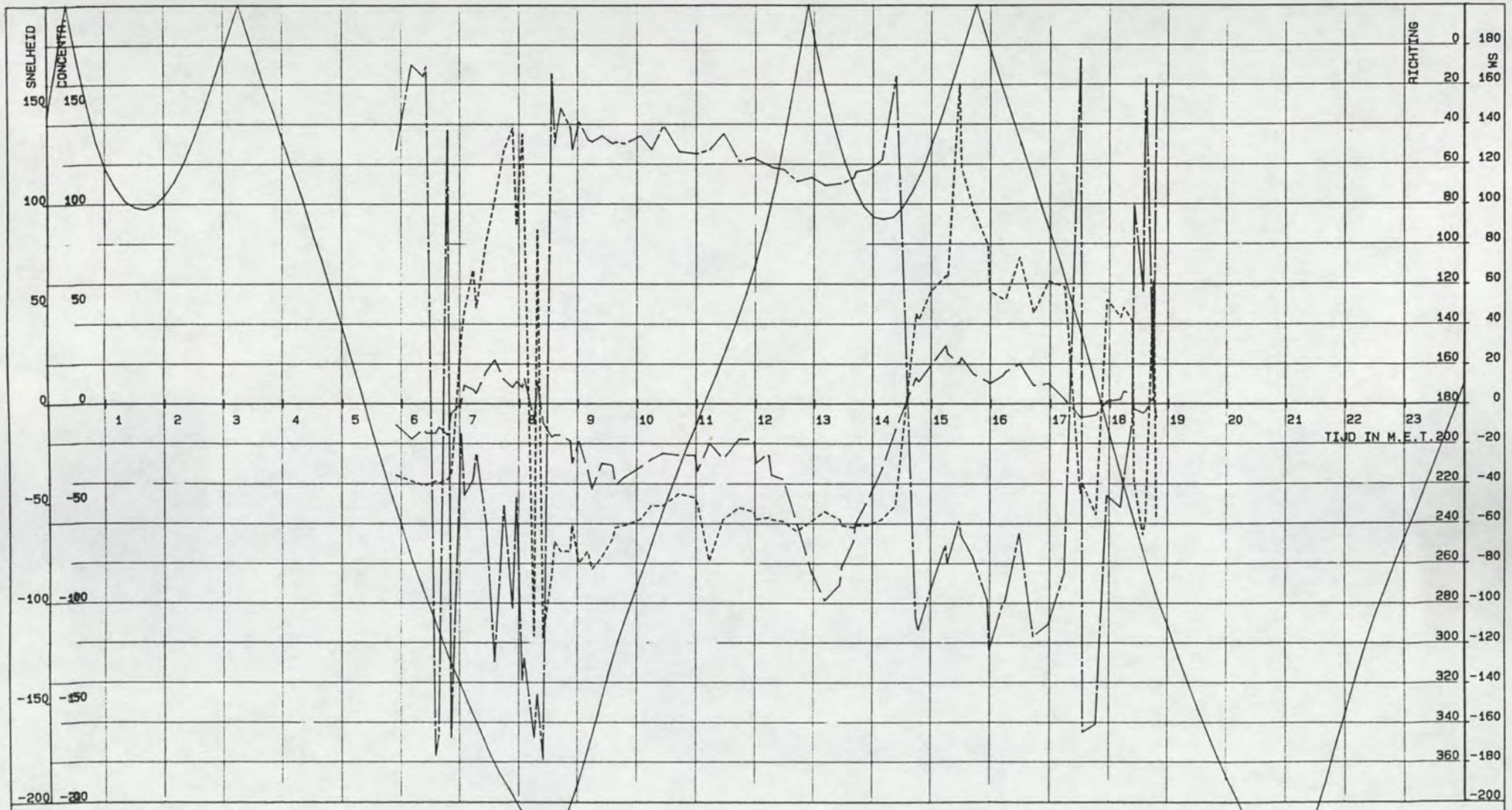

PARTECH NAUW VAN BATH RAAI 2 MP 7

_____ GETIJLIJN BATH .cm. ____ ____ . SNELHEID.cm/s. ---------- . CONCENTRATIE.mg/l. _____ _____ RICHTING.deg.

VAARTUIG : SCALDIS
KASTNR. : 102.3.9-11
VISNR. : 102.3.3-01

POSITIE.X. : 71057
POSITIE.Y. : 377840

CYCLUSTIJD : 120
MIDD.TIJD : 120

DATUM : 22-06-1994
STARTTIJD : 05 u 54
EINDTIJD : 18 u 54

AFSTAND TOT BODEM: 50 CM

RIJKSWATERSTAAT
DIRECTIE ZEELAND
MEETDIENST

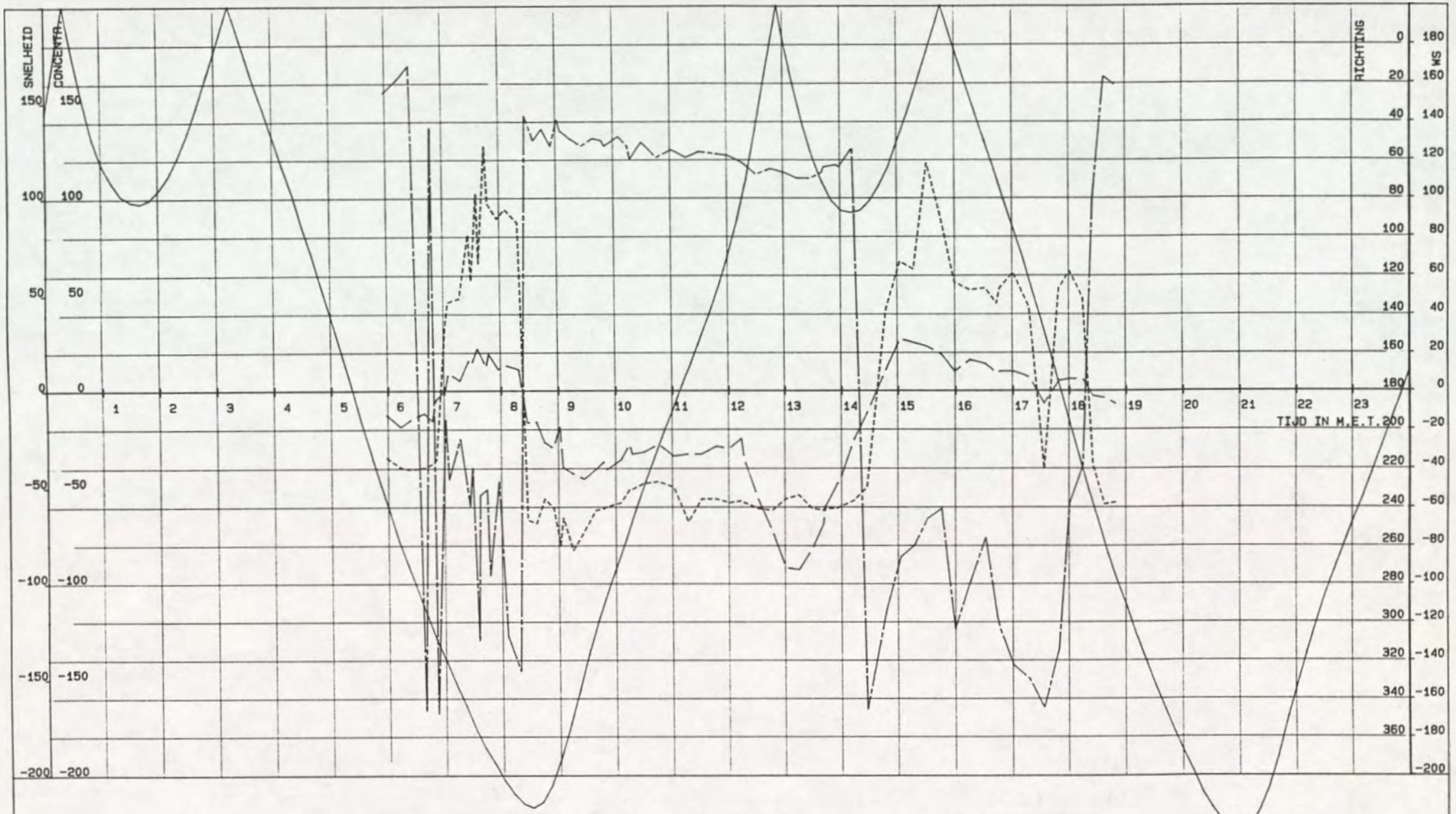

PARTECH NAUW VAN BATH RAAI 2 MP 7

_____ GETIJLIJN BATH .cm. _ _ _ _ . SNELHEID.cm/s. ---------- CONCENTRATIE.mg/l. _____ . _ _ RICHTING.deg.

VAARTUIG : SCALDIS
KASTNR. : 102.3.5-11
VISNR. : 102.3.3-01

POSITIE.X. : 71067
POSITIE.Y. : 377840

CYCLUSTIJD : 120
MIDD.TIJD : 120

DATUM : 22-06-1994
STARTTIJD : 05 u 54
EINDTIJD : 18 u 54

AFSTAND TOT BODEM: 100 CM

RIJKSWATERSTAAT
DIRECTIE ZEELAND
MEETDIENST

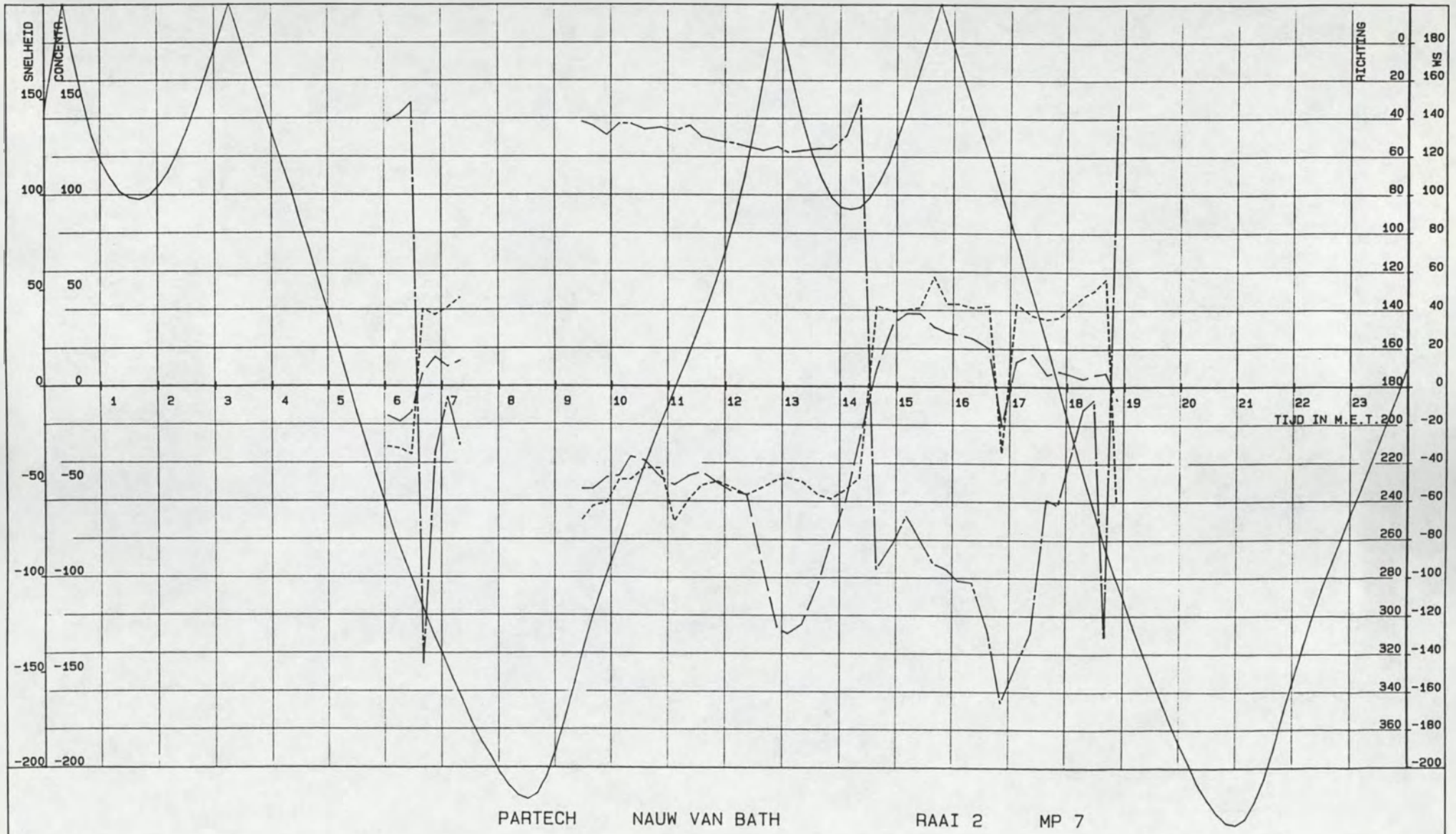

PARTECH NAUW VAN BATH RAAI 2 MP 7

GETIJLIJN BATH .cm. . SNELHEID.cm/s. . CONCENTRATIE.mg/l. RICHTING.deg.

VAARTUIG : SCALDIS
KASTNR. : 102.3.5-11
VISNR. : 102.3.3-01

POSITIE.X. : 71067
POSITIE.Y. : 377840

CYCLUSTIJD : 120
MIDD.TIJD : 120

DATUM : 22-06-1994
STARTTIJD : 05 u 54
EINDTIJD : 18 u 54

AFSTAND TOT OPP. : 200 CM

RIJKSWATERSTAAT
DIRECTIE ZEELAND
MEETDIENST

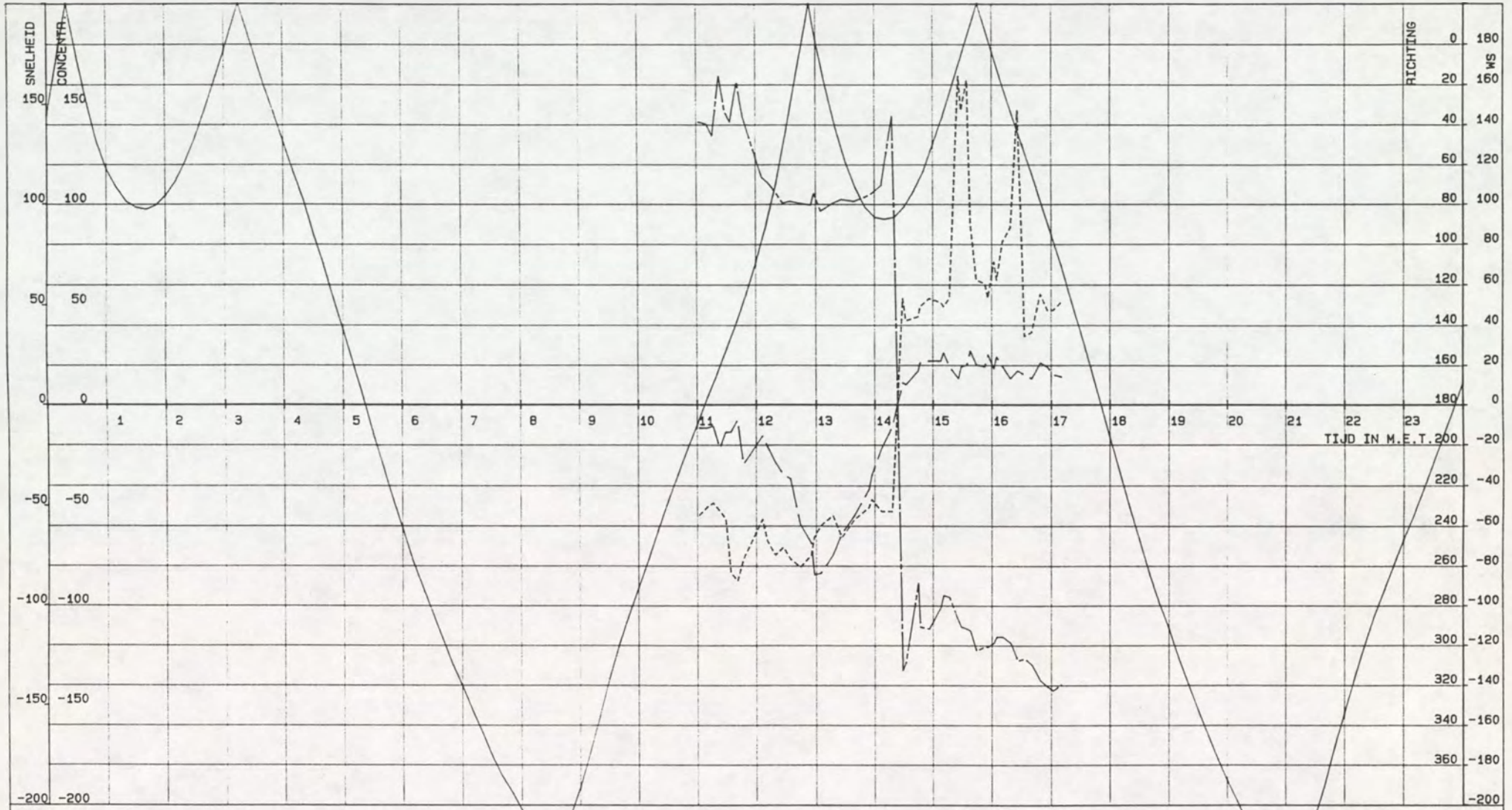

PARTECH NAUW VAN BATH RAAI 2 MP 8

GETIJLIJN BATH .cm. . SNELHEID.cm/s. CONCENTRATIE.mg/l. RICHTING.deg.

VAARTUIG : SIERIX
KASTNR. : 102.3.5-03
VISNR. : 102.3.3-09

POSITIE.X. : 71200
POSITIE.Y. : 377626

CYCLUSTIJD : 120
MIDD.TIJD : 120

DATUM : 22-06-1994
STARTTIJD : 11 u 02
EINDTIJD : 17 u 13

AFSTAND TOT BODEM: 50 CM

RIJKSWATERSTAAT
DIRECTIE ZEELAND
MEETDIENST

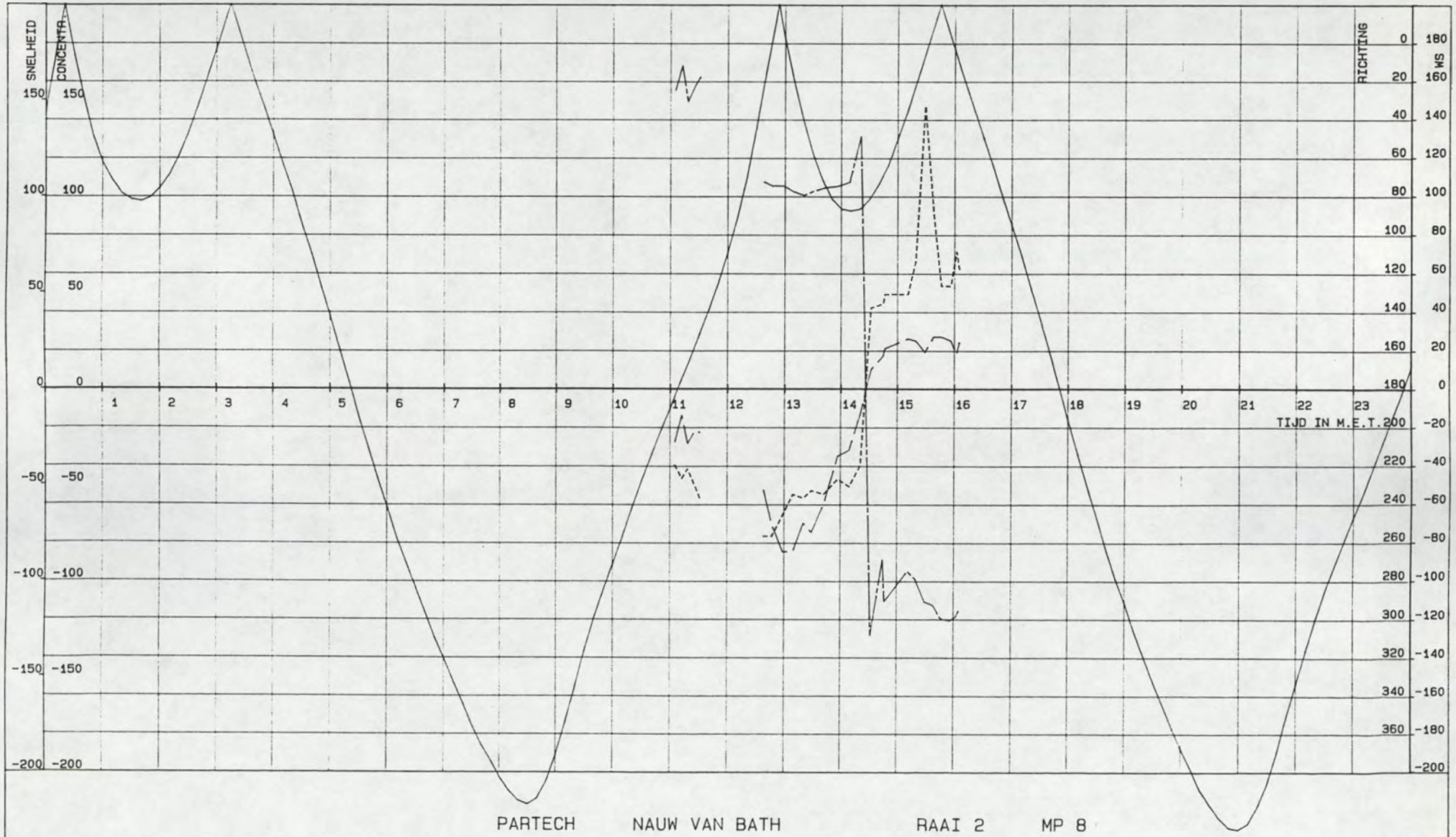

PARTECH NAUW VAN BATH RAAI 2 MP 8

_____ GETIJLIJN BATH .cm. _ _ _ _ . SNELHEID.cm/s. ---------- CONCENTRATIE.mg/l. _____ _ _ RICHTING.deg.

VAARTUIG : SIERIX
KASTNR. : 102.3.5-03
VISNR. : 102.3.3-09

POSITIE.X. : 71200
POSITIE.Y. : 377626

CYCLUSTIJD : 120
MIDD.TIJD : 120

DATUM : 22-06-1994
STARTTIJD : 11 u 02
EINDTIJD : 17 u 13

AFSTAND TOT BODEM: 100 CM

RIJKSWATERSTAAT
DIRECTIE ZEELAND
MEETDIENST

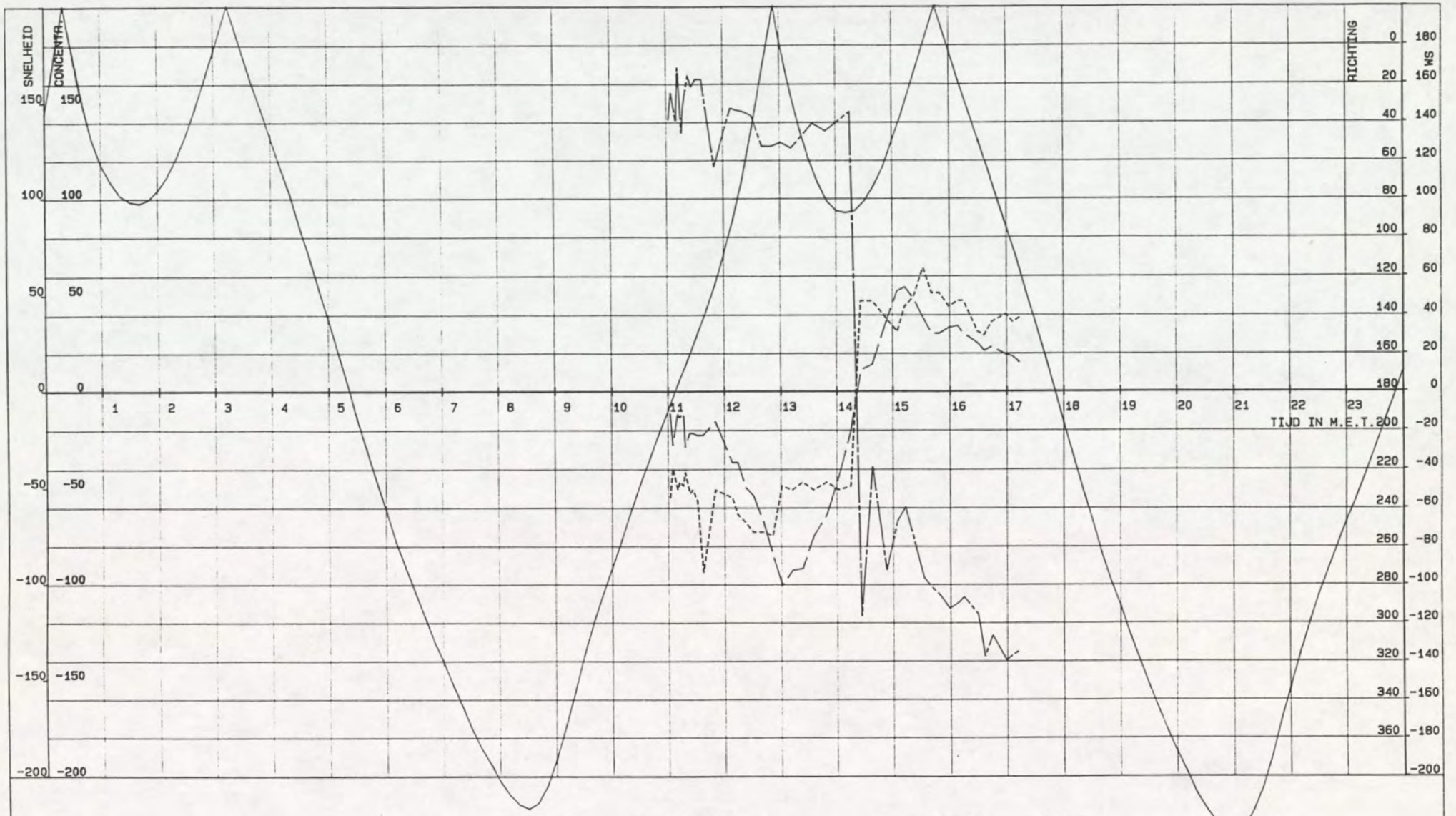

VAARTUIG : SIERIX
KASTNR. : 102.3.5-03
VISNR. : 102.3.3-09

POSITIE.X. : 71200
POSITIE.Y. : 377626

CYCLUSTIJD : 120
MIDD.TIJD : 120

DATUM : 22-06-1994
STARTTIJD : 11 u 02
EINDTIJD : 17 u 13

AFSTAND TOT OPP. : 100 CM

RIJKSWATERSTAAT
DIRECTIE ZEELAND
MEETDIENST

25. Krommen per meetniveau - slibtransport

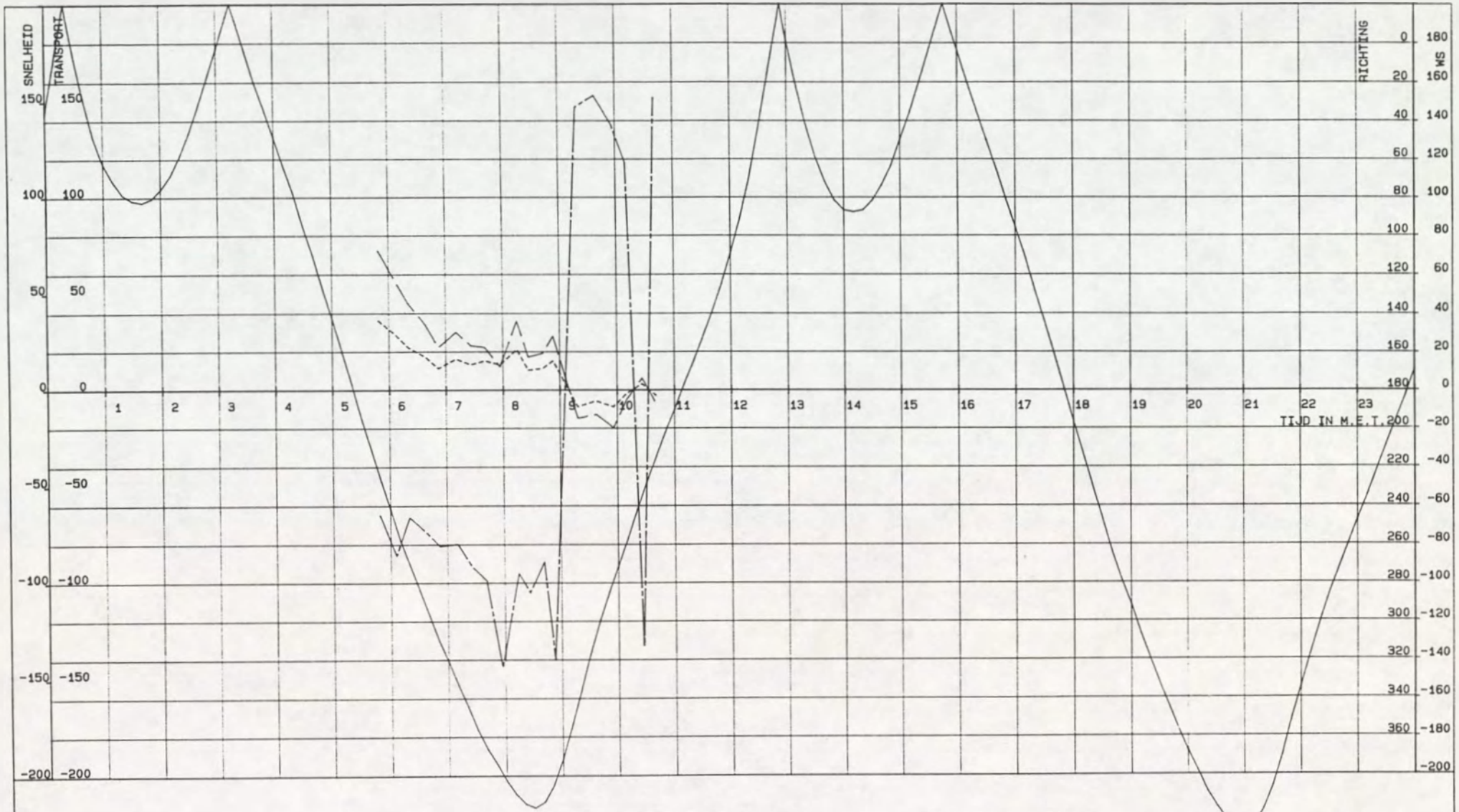

PARTECH NAUW VAN BATH RAAI 2 MP 1

_____ GETIJLIJN BATH .cm. _ _ _ _ . SNELHEID.cm/s. ---------- TRANSPORT .g/m2s. _____ RICHTING.deg.

VAARTUIG : STEENVLIET
KASTNR. : 102.3.5-04
VISNR. : 102.3.3-02

POSITIE.X. : 70461
POSITIE.Y. : 378993

CYCLUSTIJD : 120
MIDD.TIJD : 120

DATUM : 22-06-1994
STARTTIJD : 05 u 49
EINDTIJD : 10 u 52

AFSTAND TOT BODEM: 100 CM

RIJKSWATERSTAAT
DIRECTIE ZEELAND
MEETDIENST

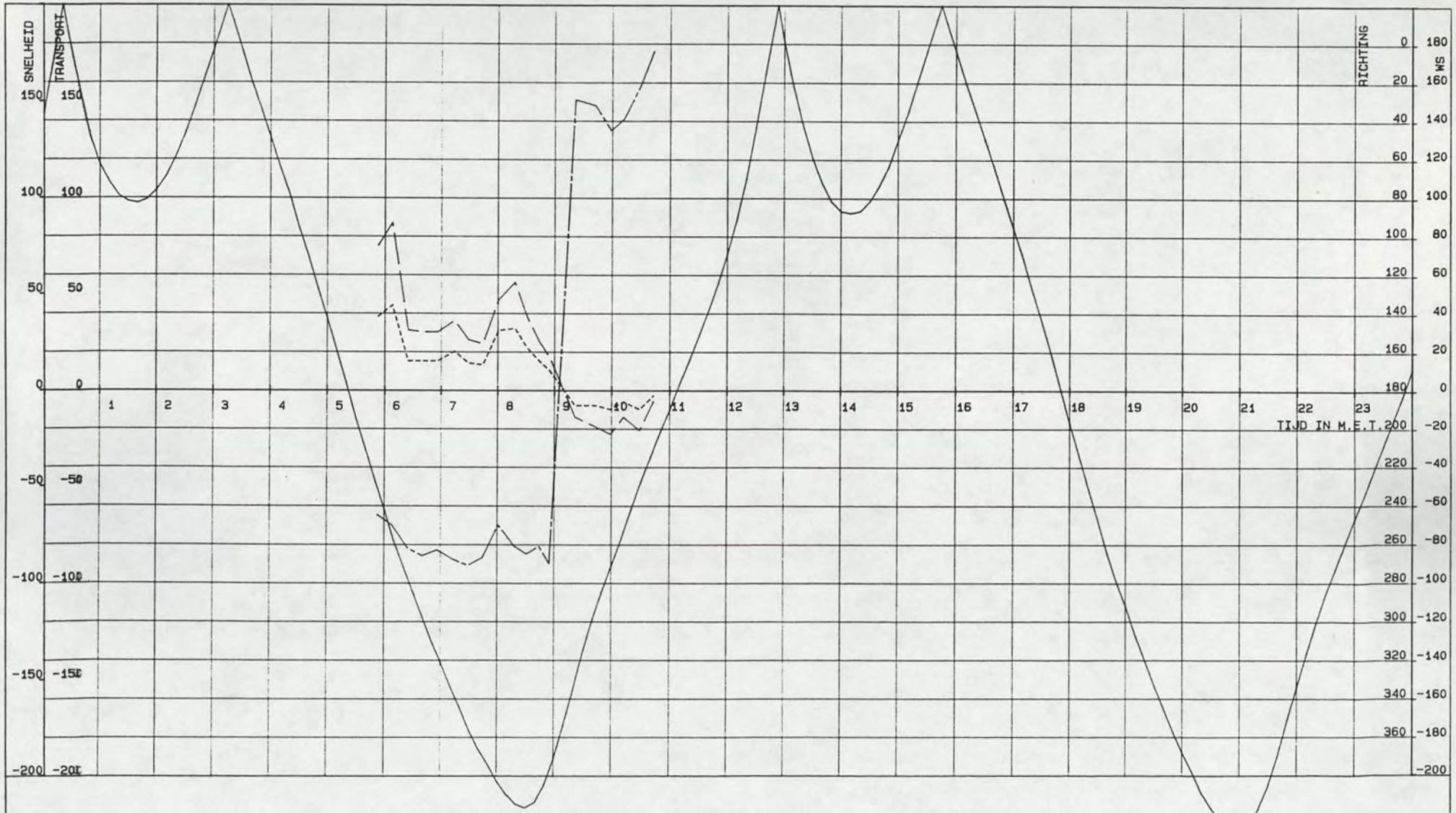

PARTECH NAUW VAN BATH RAAI 2 MP 1

GETIJLIJN BATH .cm. . SNELHEID.cm/s. TRANSPORT .g/m2s. RICHTING.deg.

VAARTUIG : STEENVLIET
KASTNR. : 102.3.5-04
VISNR. : 102.3.3-02

POSITIE.X. : 70461
POSITIE.Y. : 378993

CYCLUSTIJD : 120
MIDD.TIJD : 120

DATUM : 22-06-1994
STARTTIJD : 05 u 49
EINDTIJD : 10 u 52

AFSTAND TOT BODEM: 200 CM

RIJKSWATERSTAAT
DIRECTIE ZEELAND
MEETDIENST

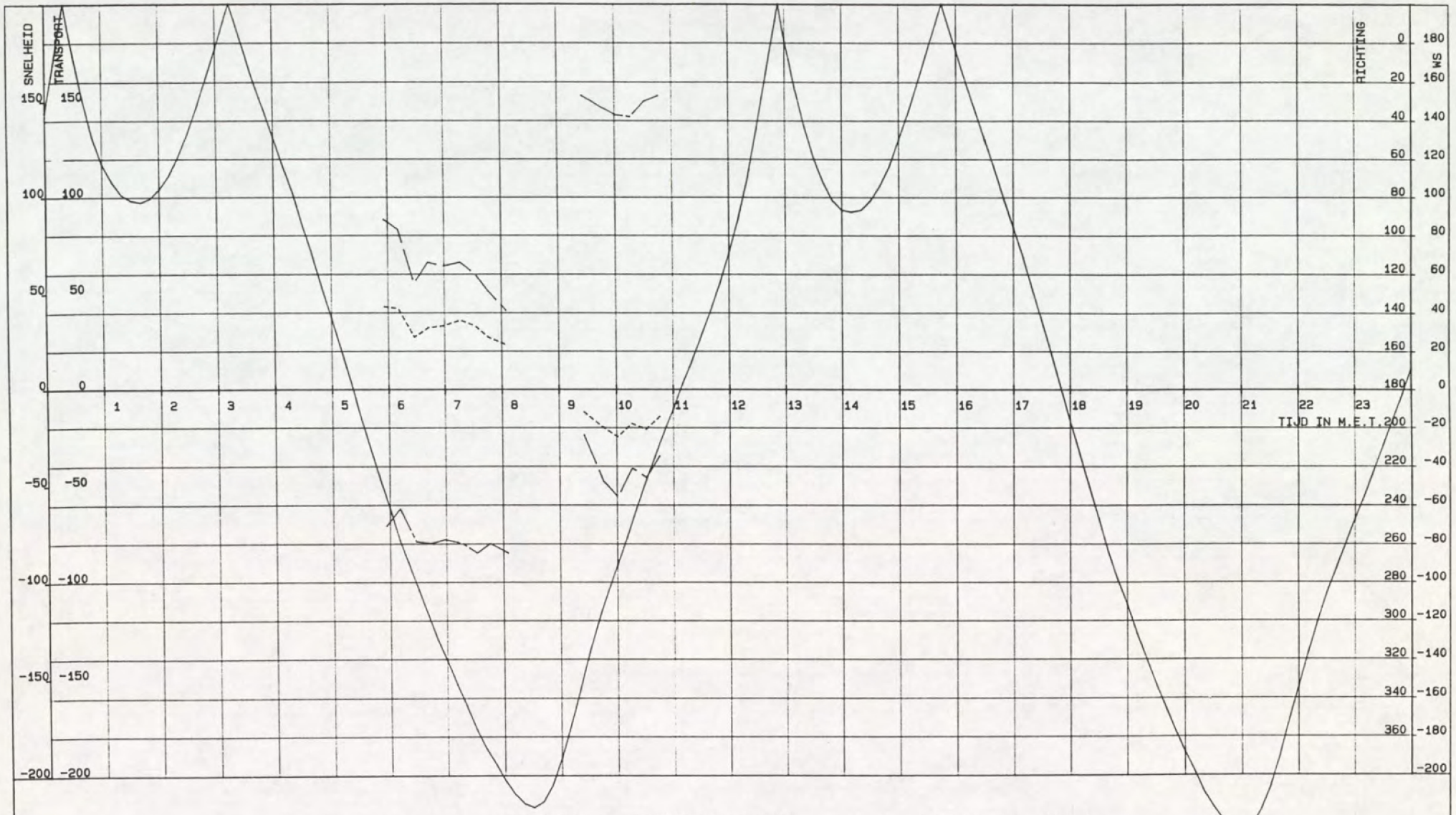

PARTECH NAUW VAN BATH RAAI 2 MP 1

_____ GETIJLIJN BATH .cm. — — . SNELHEID.cm/s. ---------- TRANSPORT .g/m2s. _____ RICHTING.deg.

VAARTUIG : STEENVLIET
KASTNR. : 102.3.5-04
VISNR. : 102.3.3-02

POSITIE.X. : 70461
POSITIE.Y. : 378993

CYCLUSTIJD : 120
MIDD.TIJD : 120

DATUM : 22-06-1994
STARTTIJD : 05 u 49
EINDTIJD : 10 u 52

AFSTAND TOT BODEM: 400 CM

RIJKSWATERSTAAT
DIRECTIE ZEELAND
MEETDIENST

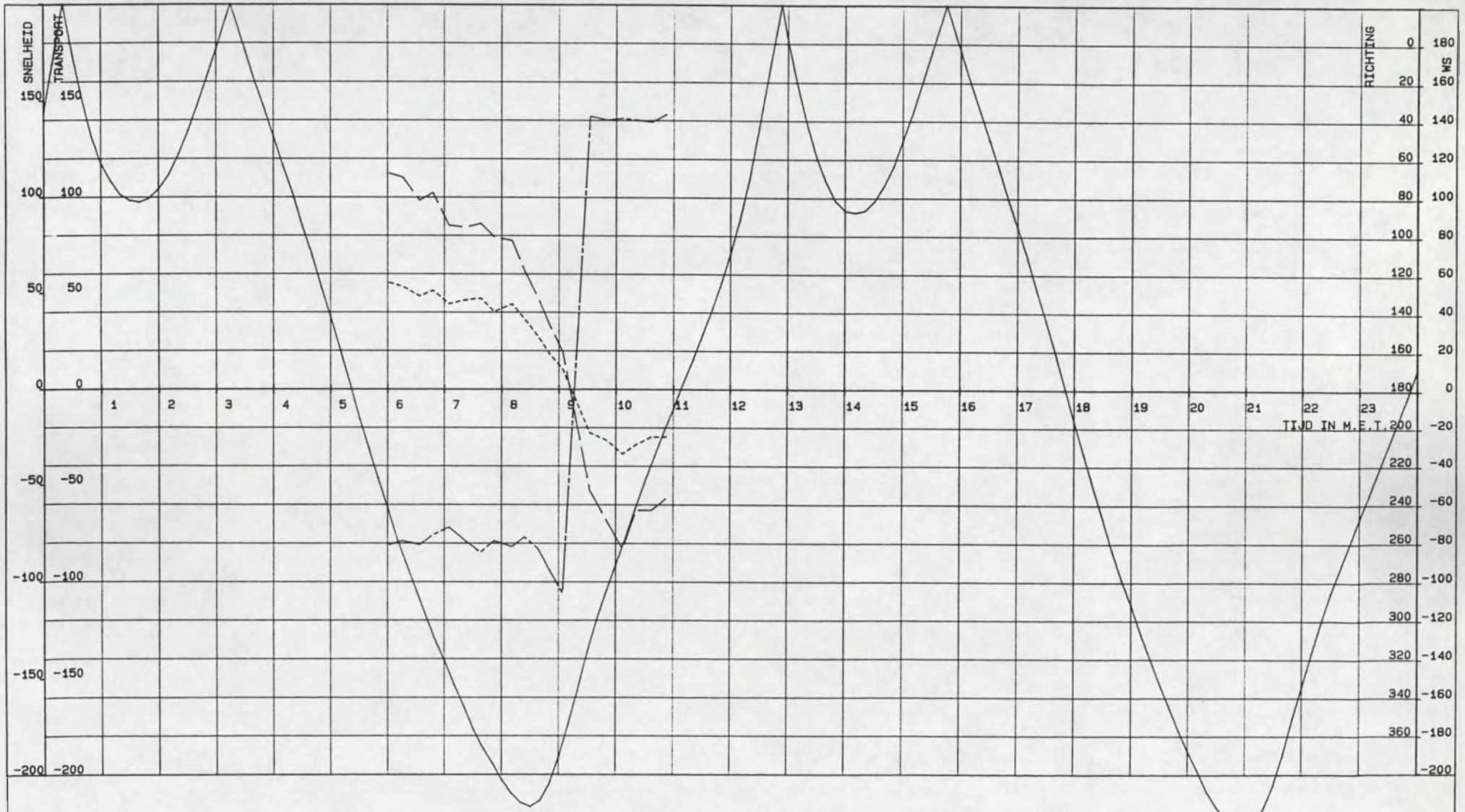

PARTECH NAUW VAN BATH RAAI 2 MP 1

GETIJLIJN BATH .cm. . SNELHEID.cm/s. TRANSPORT .g/m2s. RICHTING.deg.

VAARTUIG : STEENVLIET
KASTNR. : 102.3.5-04
VISNR. : 102.3.3-02

POSITIE.X. : 70461
POSITIE.Y. : 378993

CYCLUSTIJD : 120
MIDD.TIJD : 120

DATUM : 22-06-1994
STARTTIJD : 05 u 49
EINDTIJD : 10 u 52

AFSTAND TOT OPP. : 200 CM

RIJKSWATERSTAAT
DIRECTIE ZEELAND
MEETDIENST

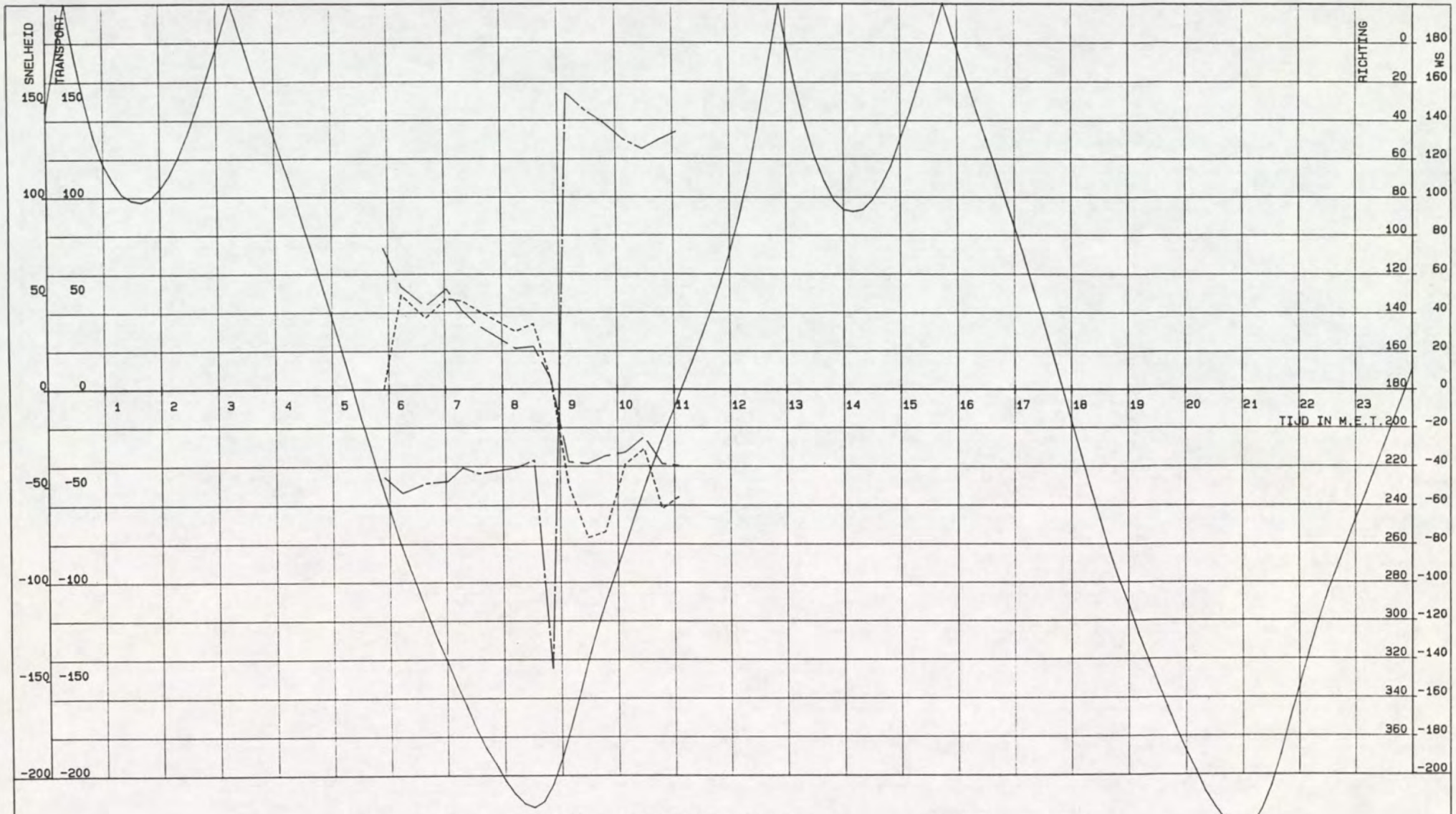

PARTECH NAUW VAN BATH RAAI 2 MP 3

GETIJLIJN BATH .cm. . SNELHEID.cm/s. TRANSPORT .g/m2s. RICHTING.deg.

VAARTUIG : LODYCKE
KASTNR. : 102.3.5-06
VISNR. : 102.3.3-07

POSITIE.X. : 70661
POSITIE.Y. : 378631

CYCLUSTIJD : 120
MIDD.TIJD : 120

DATUM : 22-06-1994
STARTTIJD : 05 u 55
EINDTIJD : 11 u 17

AFSTAND TOT BODEM: 50 CM

RIJKSWATERSTAAT
DIRECTIE ZEELAND
MEETDIENST

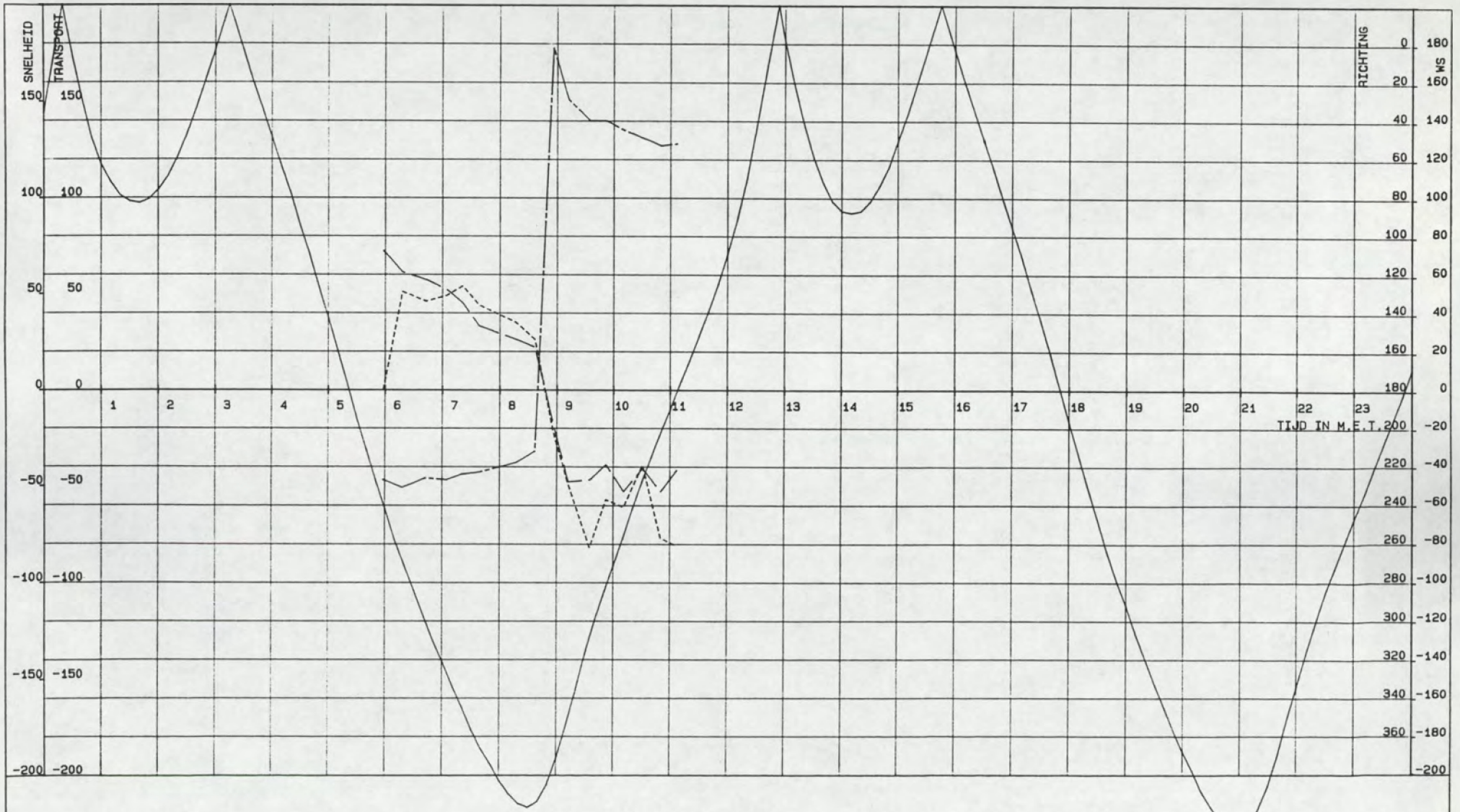

PARTECH NAUW VAN BATH RAAI 2 MP 3

GETIJLIJN BATH .cm. . SNELHEID.cm/s. TRANSPORT .g/m2s. RICHTING.deg.

VAARTUIG : LODYCKE
KASTNR. : 102.3.5-06
VISNR. : 102.3.3-07

POSITIE.X. : 70661
POSITIE.Y. : 378631

CYCLUSTIJD : 120
MIDD.TIJD : 120

DATUM : 22-06-1994
STARTTIJD : 05 u 55
EINDTIJD : 11 u 17

AFSTAND TOT BODEM: 100 CM

RIJKSWATERSTAAT
DIRECTIE ZEELAND
MEETDIENST

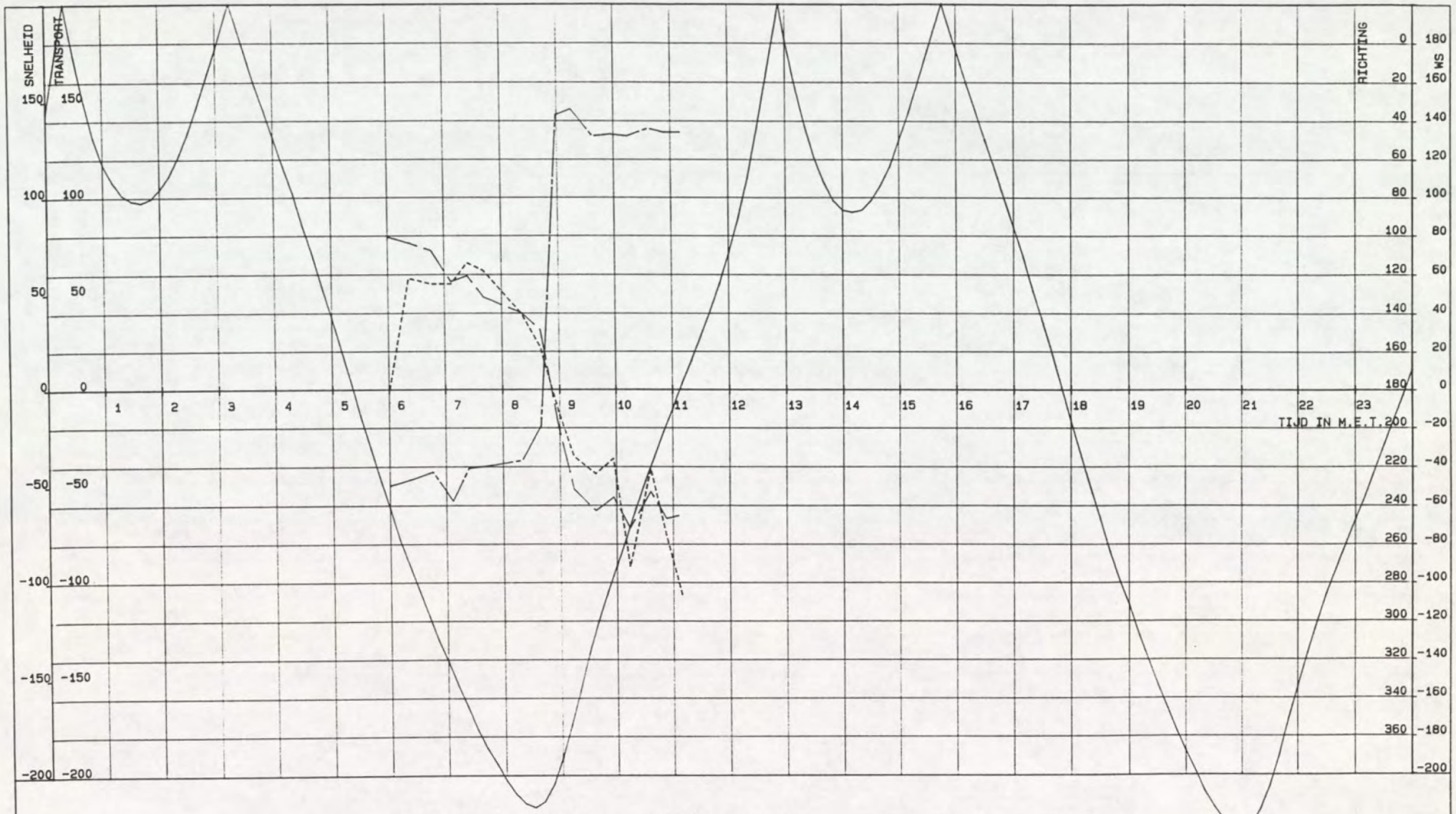

PARTECH NAUW VAN BATH RAAI 2 MP 3

GETIJLIJN BATH .cm. . SNELHEID.cm/s. . TRANSPORT .g/m2s. RICHTING.deg.

VAARTUIG : LODYCKE
KASTNR. : 102.3.5-06
VISNR. : 102.3.3-07

POSITIE.X. : 70661
POSITIE.Y. : 378631

CYCLUSTIJD : 120
MIDD.TIJD : 120

DATUM : 22-06-1994
STARTTIJD : 05 u 55
EINDTIJD : 11 u 17

AFSTAND TOT BODEM: 300 CM

RIJKSWATERSTAAT
DIRECTIE ZEELAND
MEETDIENST

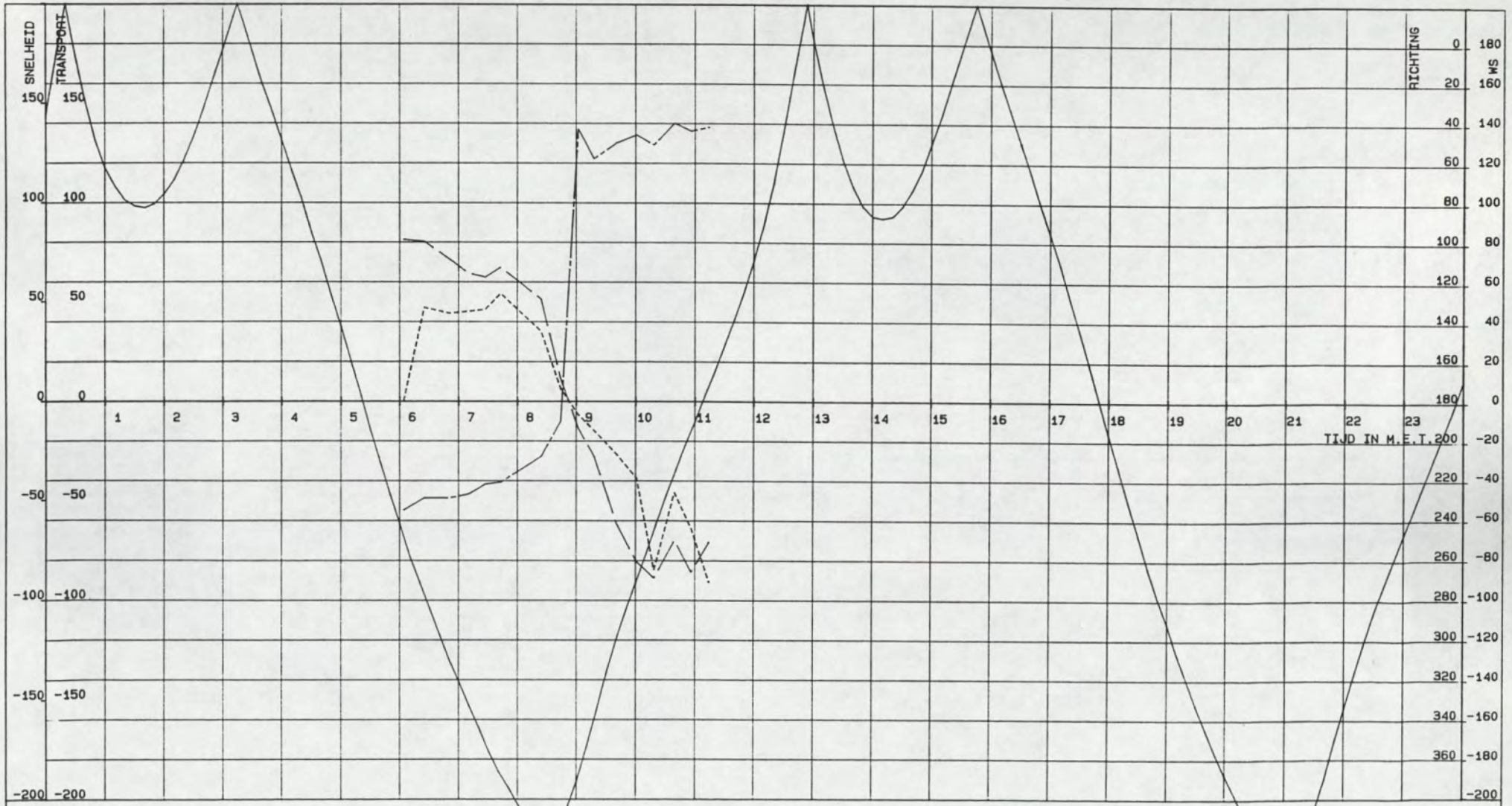

PARTECH NAUW VAN BATH RAAI 2 MP 3

GETIJLIJN BATH .cm. . SNELHEID.cm/s. TRANSPORT .g/m2s. RICHTING.deg.

VAARTUIG : LODYCKE
KASTNR. : 102.3.5-06
VISNR. : 102.3.3-07

POSITIE.X. : 70661
POSITIE.Y. : 378631

CYCLUSTIJD : 120
MIDD.TIJD : 120

DATUM : 22-06-1994
STARTTIJD : 05 u 55
EINDTIJD : 11 u 17

AFSTAND TOT OPP. : 800 CM

RIJKSWATERSTAAT
DIRECTIE ZEELAND
MEETDIENST

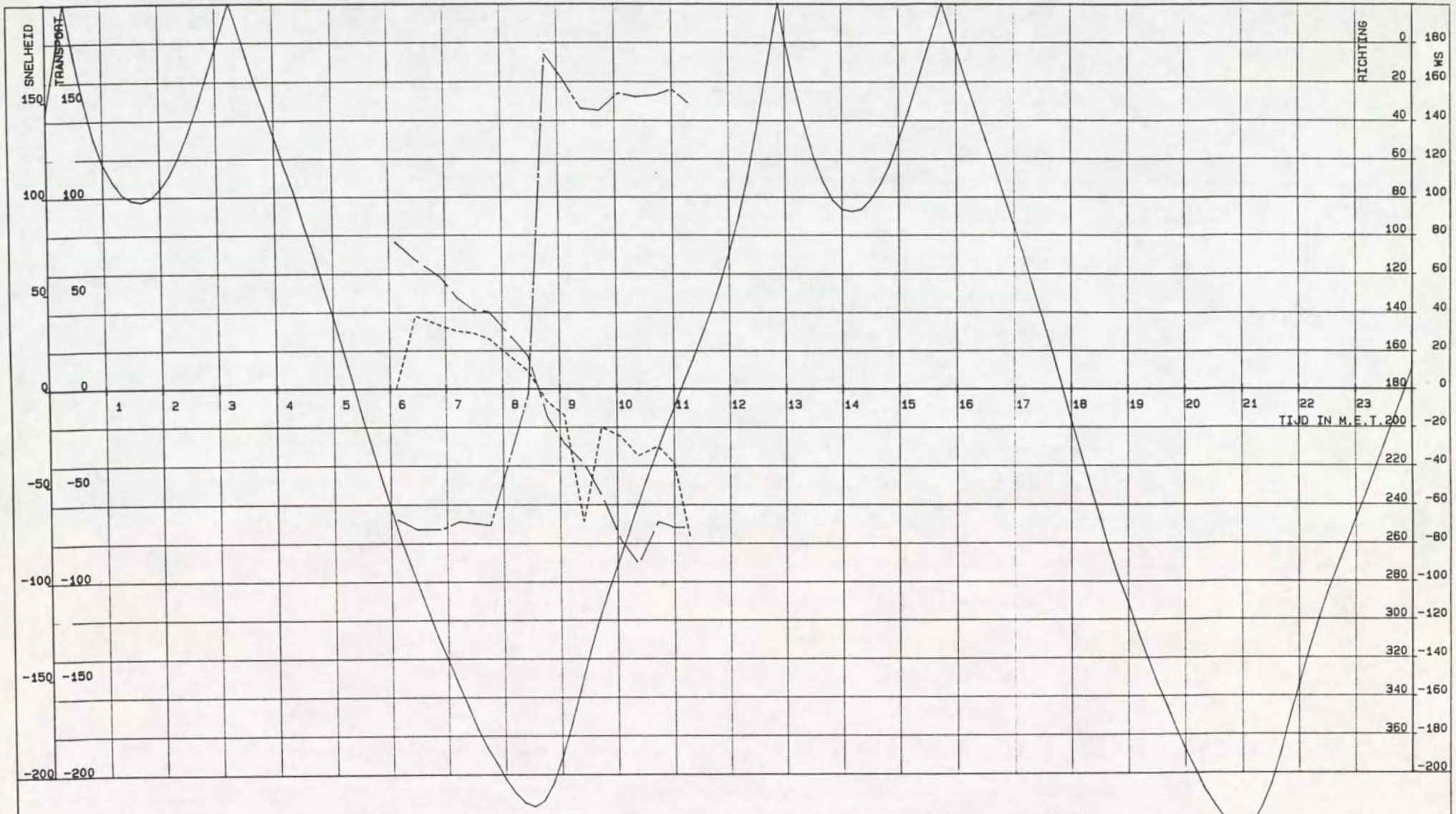

PARTECH NAUW VAN BATH RAAI 2 MP 3

GETIJLIJN BATH .cm. . SNELHEID.cm/s. TRANSPORT .g/m2s. RICHTING.deg.

VAARTUIG : LODYDKE
KASTNR. : 102.3.5-06
VISNR. : 102.3.3-07

POSITIE.X. : 70661
POSITIE.Y. : 378631

CYCLUSTIJD : 120
MIDD.TIJD : 120

DATUM : 22-06-1994
STARTTIJD : 05 u 55
EINDTIJD : 11 u 17

AFSTAND TOT OPP. : 200 CM

RIJKSWATERSTAAT
DIRECTIE ZEELAND
MEETDIENST

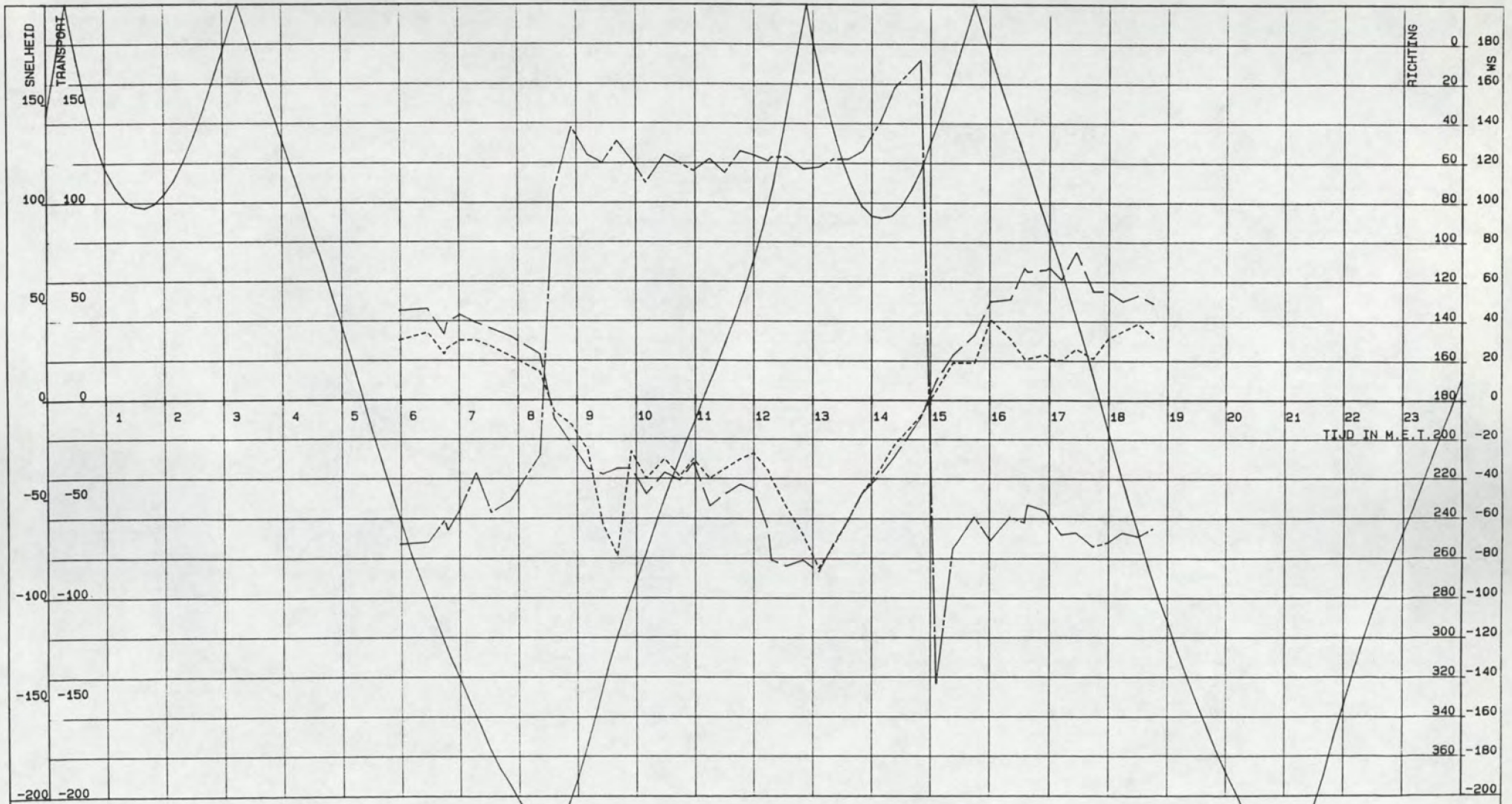

PARTECH NAUW VAN BATH RAAI 2 MP 4

GETIJLIJN BATH .cm. . SNELHEID.cm/s. TRANSPORT .g/m2s. RICHTING.deg.

VAARTUIG : PLUIMPOT
KASTNR. : 102.3.5-05
VISNR. : 102.3.3-10

POSITIE.X. : 70757
POSITIE.Y. : 378457

CYCLUSTIJD : 120
MIDD.TIJD : 120

DATUM : 22-06-1994
STARTTIJD : 05 u 59
EINDTIJD : 18 u 58

AFSTAND TOT BODEM: 50 CM

RIJKSWATERSTAAT
DIRECTIE ZEELAND
MEETDIENST

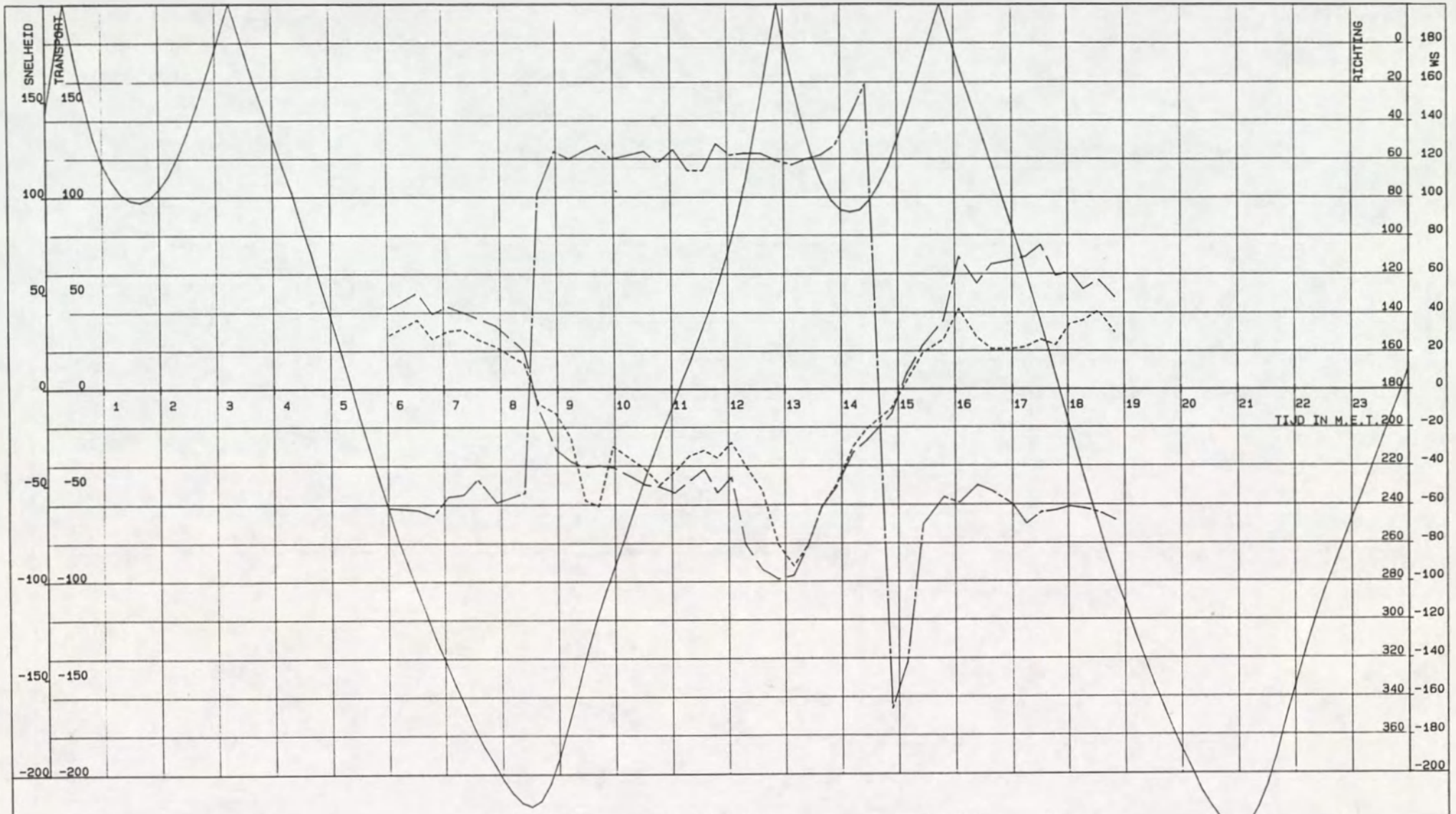

PARTECH NAUW VAN BATH RAAI 2 MP 4

GETIJLIJN BATH .cm. . SNELHEID.cm/s. TRANSPORT .g/m2s. RICHTING.deg.

VAARTUIG : PLUIMPOT
KASTNR. : 102.3.5-05
VISNR. : 102.3.3-10

POSITIE.X. : 70757
POSITIE.Y. : 378457

CYCLUSTIJD : 120
MIDD.TIJD : 120

DATUM : 22-06-1994
STARTTIJD : 05 u 59
EINDTIJD : 18 u 58

AFSTAND TOT BODEM: 100 CM

RIJKSWATERSTAAT
DIRECTIE ZEELAND
MEETDIENST

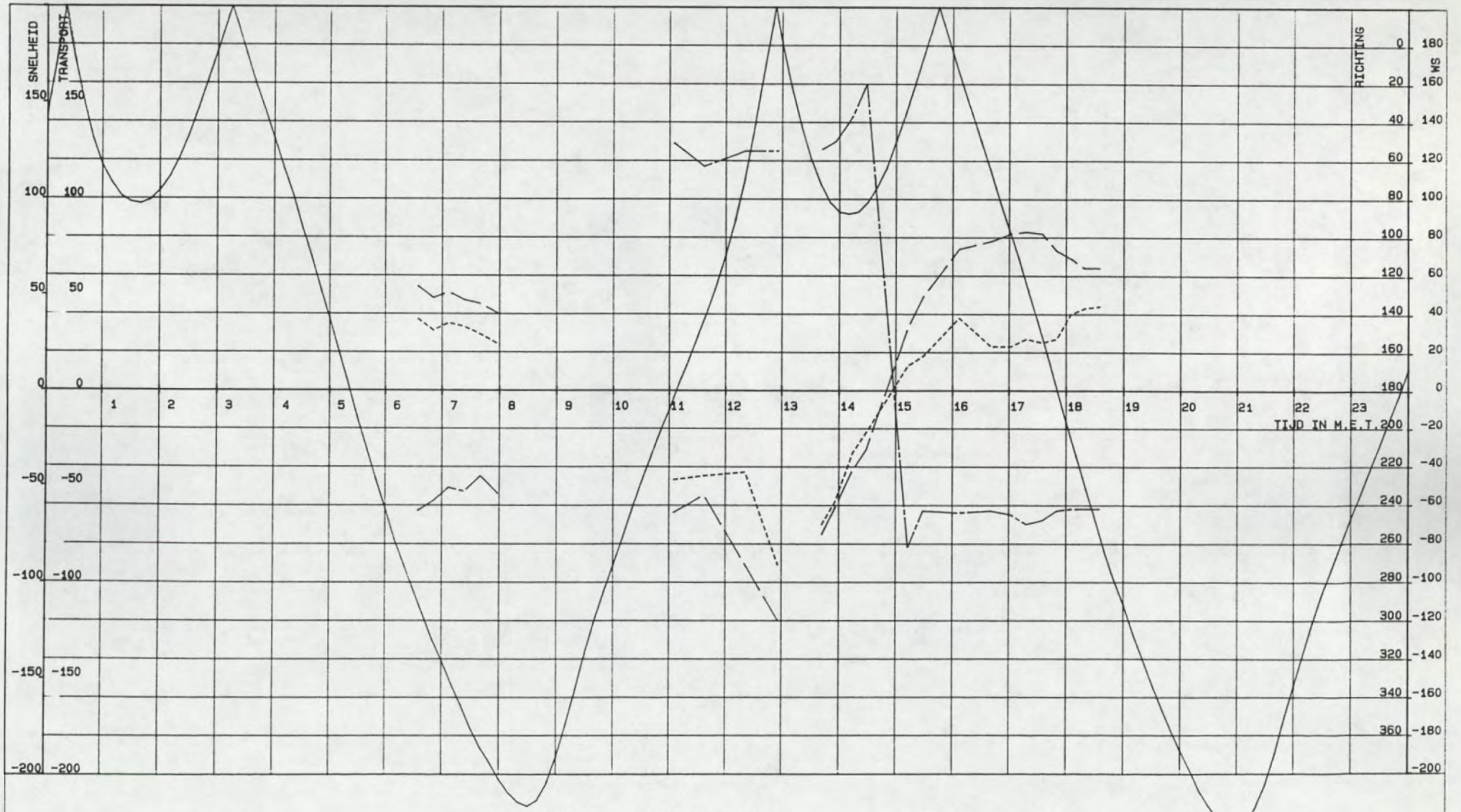

PARTECH NAUW VAN BATH RAAI 2 MP 4

———— GETIJLIJN BATH .cm. — — — . SNELHEID.cm/s. ---------- TRANSPORT .g/m2s. ———·—— RICHTING.deg.

VAARTUIG : PLUIMPOT
KASTNR. : 102.3.5-05
VISNR. : 102.3.3-10

POSITIE.X. : 70757
POSITIE.Y. : 378457

CYCLUSTIJD : 120
MIDD.TIJD : 120

DATUM : 22-06-1994
STARTTIJD : 05 u 59
EINDTIJD : 18 u 58

AFSTAND TOT BODEM: 300 CM

RIJKSWATERSTAAT
DIRECTIE ZEELAND
MEETDIENST

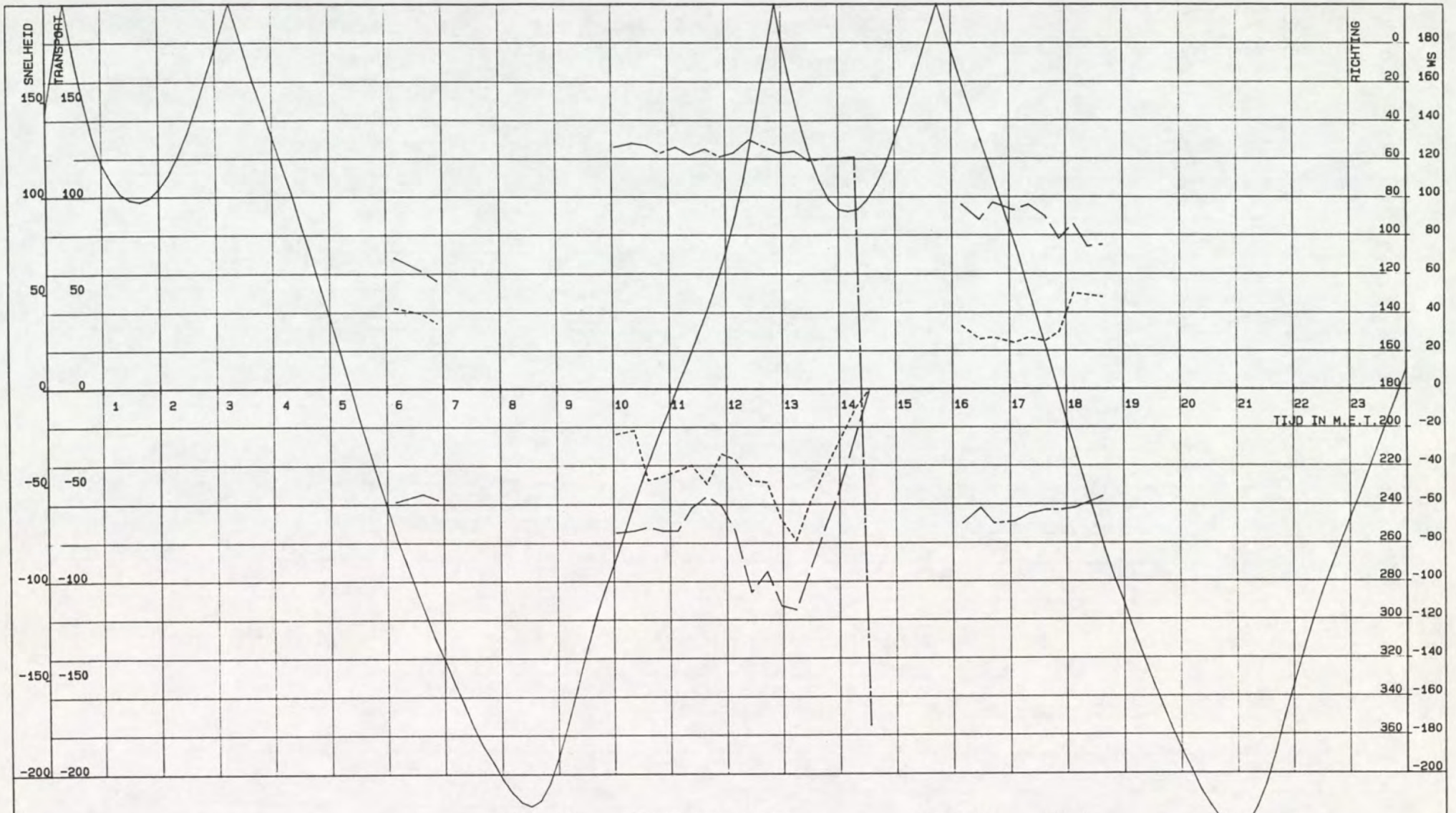

PARTECH NAUW VAN BATH RAAI 2 MP 4

GETIJLIJN BATH .cm. . SNELHEID.cm/s. TRANSPORT .g/m2s. RICHTING.deg.

VAARTUIG : PLUIMPOT
KASTNR. : 102.3.5-05
VISNR. : 102.3.3-10

POSITIE.X. : 70757
POSITIE.Y. : 378457

CYCLUSTIJD : 120
MIDD.TIJD : 120

DATUM : 22-06-1994
STARTTIJD : 05 u 59
EINDTIJD : 18 u 58

AFSTAND TOT OPP. : 400 CM

RIJKSWATERSTAAT
DIRECTIE ZEELAND
MEETDIENST

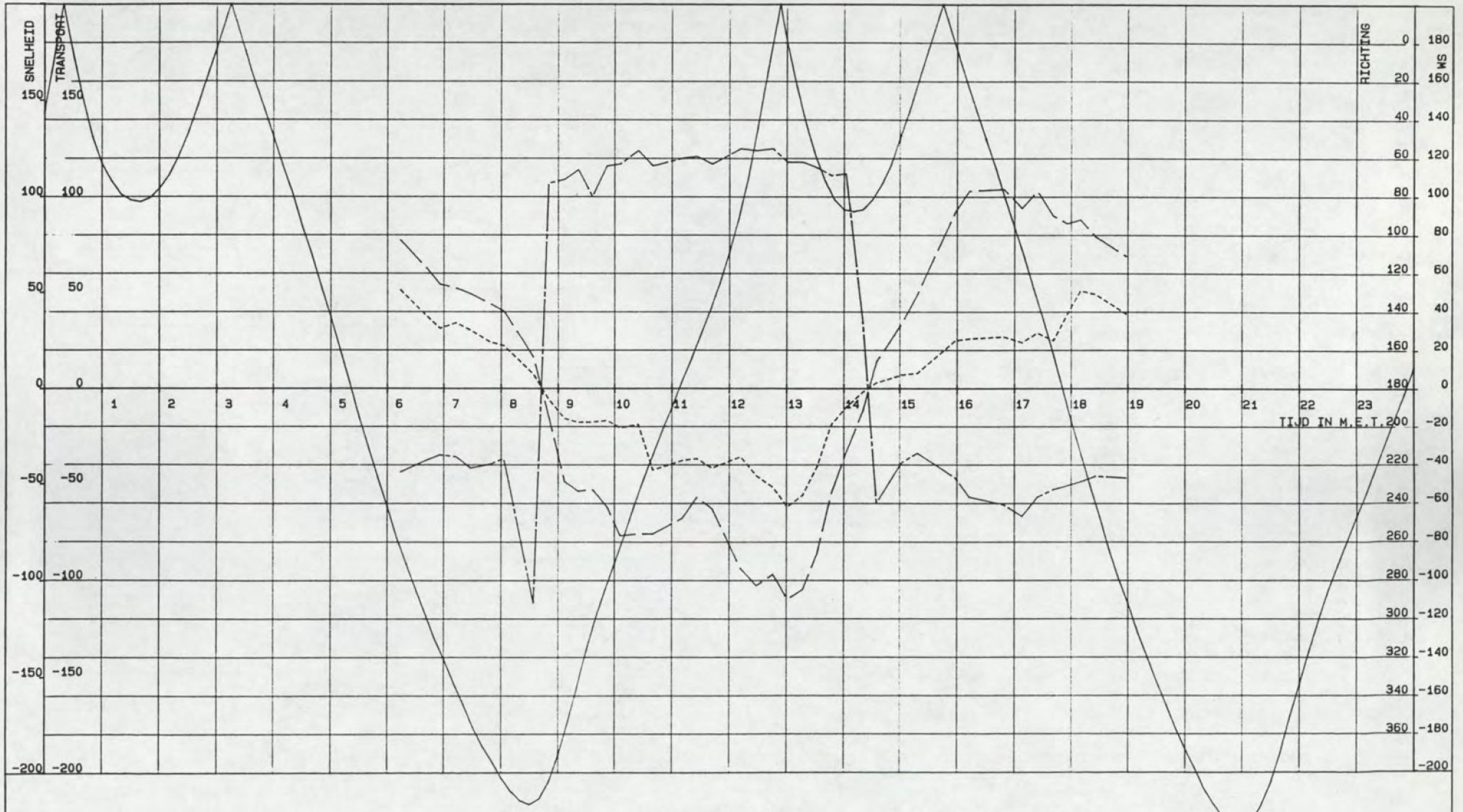

PARTECH NAUW VAN BATH RAAI 2 MP 4

GETIJLIJN BATH .cm. . SNELHEID.cm/s. TRANSPORT .g/m2s. RICHTING.deg.

VAARTUIG : PLUIMPOT
KASTNR. : 102.3.5-05
VISNR. : 102.3.3-10

POSITIE.X. : 70757
POSITIE.Y. : 378457

CYCLUSTIJD : 120
MIDD.TIJD : 120

DATUM : 22-06-1994
STARTTIJD : 05 u 59
EINDTIJD : 18 u 58

AFSTAND TOT OPP. : 200 CM

RIJKSWATERSTAAT
DIRECTIE ZEELAND
MEETDIENST

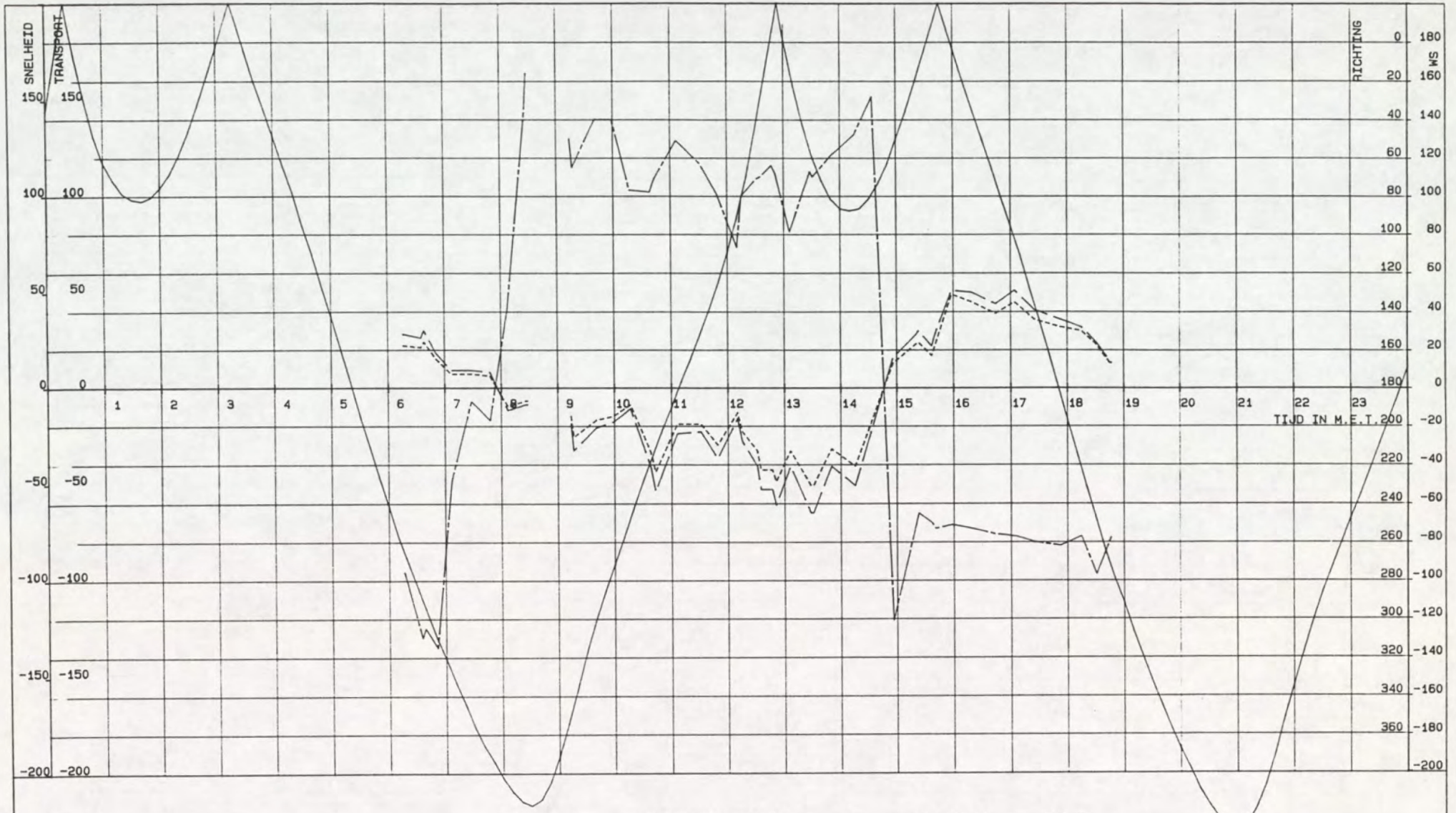

PARTECH NAUW VAN BATH RAAI 2 MP 5

_____ GETIJLIJN BATH .cm. — — — . SNELHEID.cm/s. ---------- TRANSPORT .g/m2s. _____ . _ . _ RICHTING.deg.

VAARTUIG : WIJTVLIET
KASTNR. : 102.3.5-07
VISNR. : 102.3.3-04

POSITIE.X. : 70848
POSITIE.Y. : 378282

CYCLUSTIJD : 120
MIDD.TIJD : 120

DATUM : 22-06-1994
STARTTIJD : 06 u 16
EINDTIJD : 19 u 00

AFSTAND TOT BODEM: 50 CM

RIJKSWATERSTAAT
DIRECTIE ZEELAND
MEETDIENST

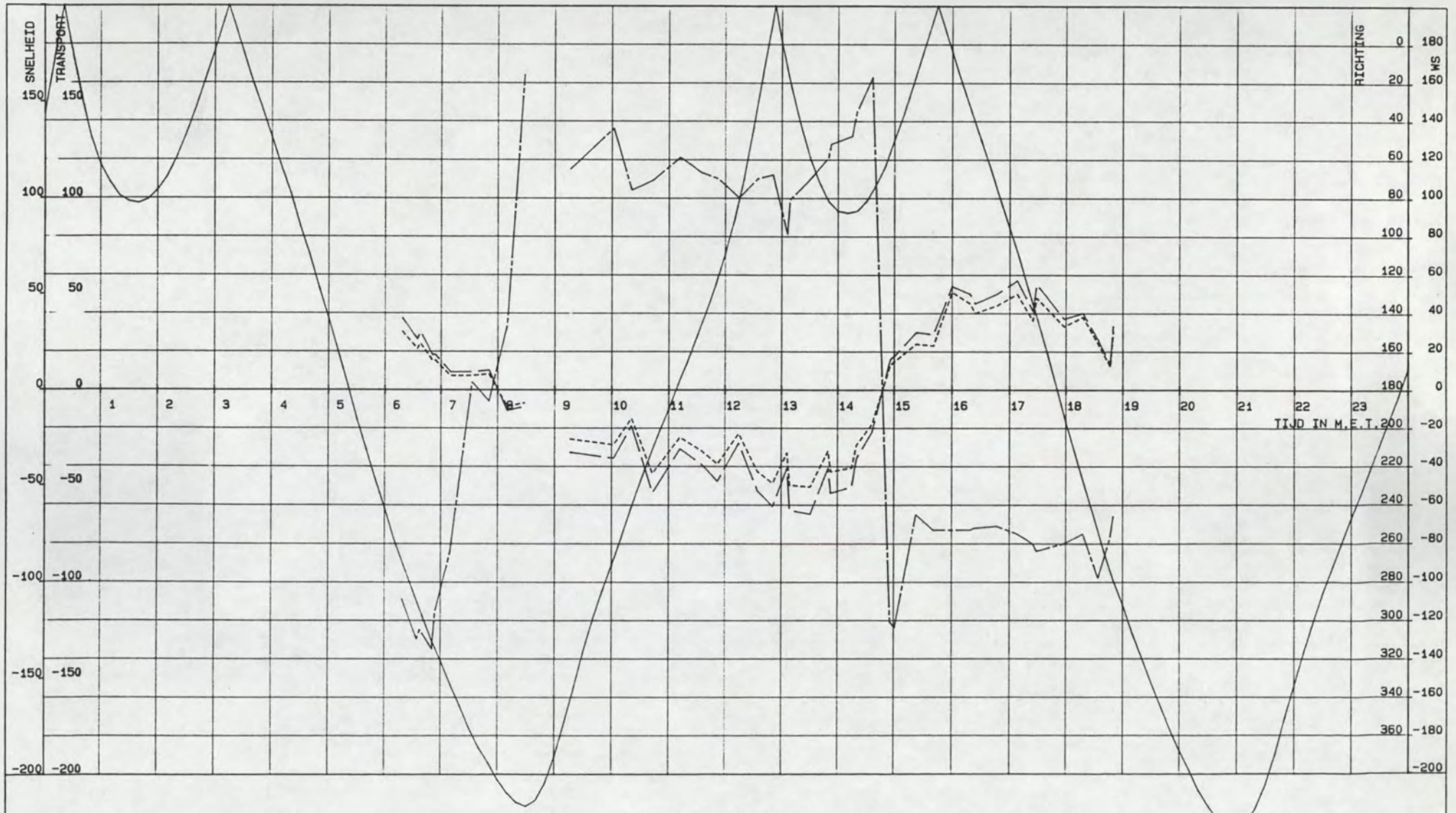

PARTECH NAUW VAN BATH RAAI 2 MP 5

GETIJLIJN BATH .cm. . SNELHEID.cm/s. TRANSPORT .g/m2s. RICHTING.deg.

VAARTUIG : WIJTVLIET
KASTNR. : 102.3.5-07
VISNR. : 102.3.3-04

POSITIE.X. : 70848
POSITIE.Y. : 378282

CYCLUSTIJD : 120
MIDD.TIJD : 120

DATUM : 22-06-1994
STARTTIJD : 06 u 16
EINDTIJD : 19 u 00

AFSTAND TOT BODEM: 100 CM

RIJKSWATERSTAAT
DIRECTIE ZEELAND
MEETDIENST

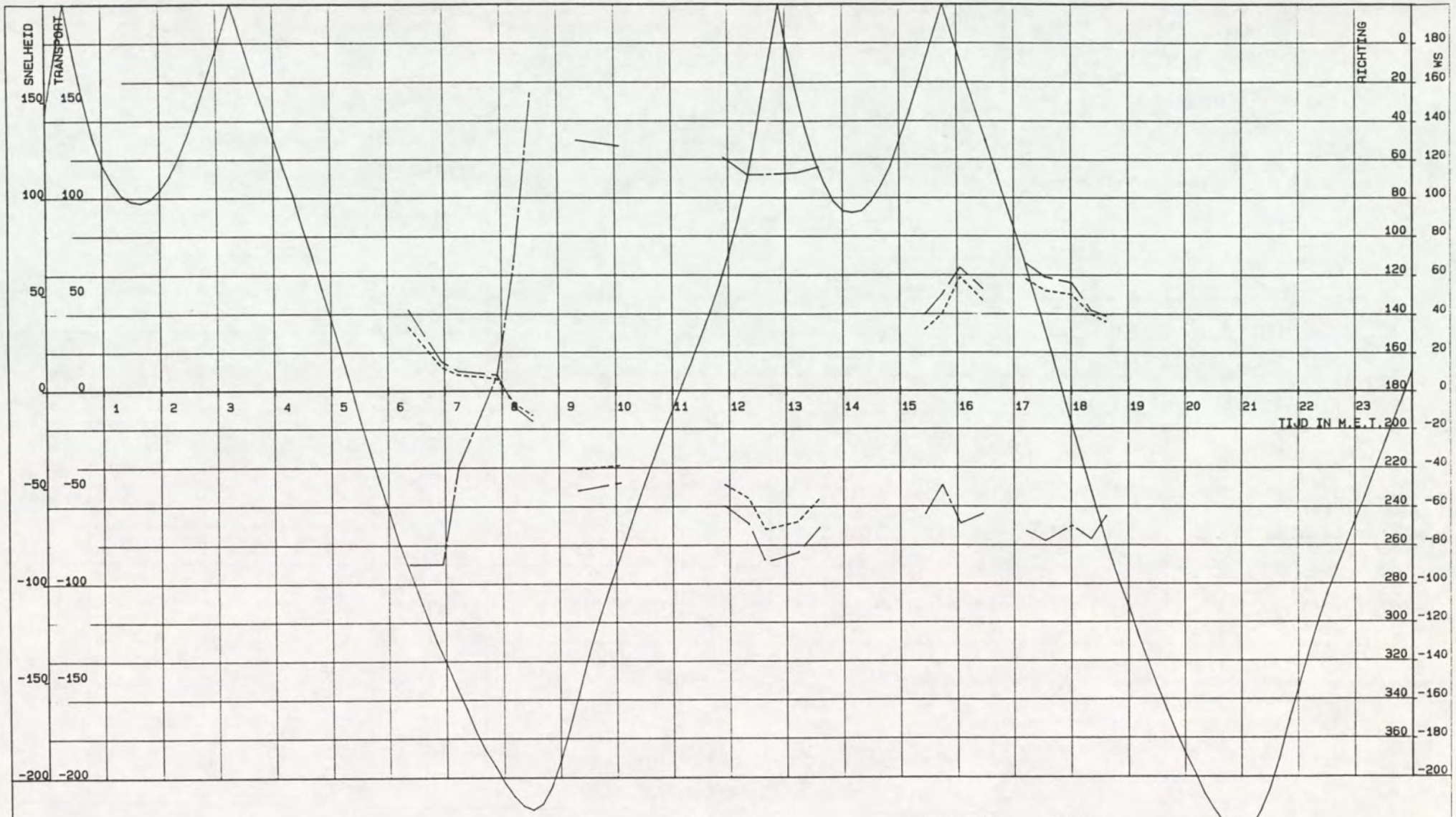

PARTECH NAUW VAN BATH RAAI 2 MP 5

_____ GETIJLIJN BATH .cm. — — . SNELHEID.cm/s. ---------- TRANSPORT .g/m2s. _____ . _____ RICHTING.deg.

VAARTUIG : WIJTVLIET
KASTNR. : 102.3.5-07
VISNR. : 102.3.3-04

POSITIE.X. : 70848
POSITIE.Y. : 378282

CYCLUSTIJD : 120
MIDD.TIJD : 120

DATUM : 22-06-1994
STARTTIJD : 06 u 16
EINDTIJD : 19 u 00

AFSTAND TOT BODEM: 300 CM

RIJKSWATERSTAAT
DIRECTIE ZEELAND
MEETDIENST

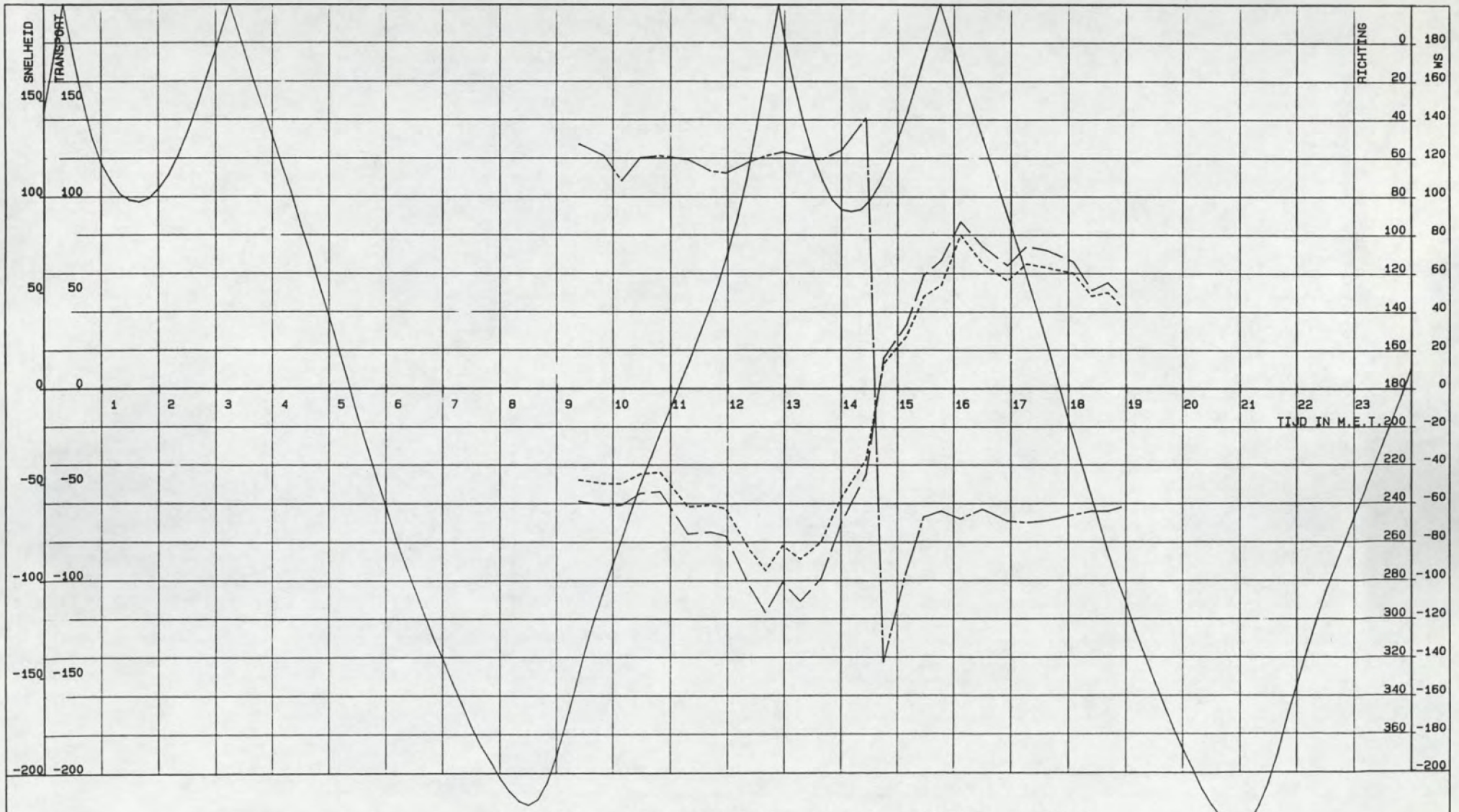

PARTECH NAUW VAN BATH RAAI 2 MP 5

GETIJLIJN BATH .cm. . SNELHEID.cm/s. . TRANSPORT .g/m2s. RICHTING.deg.

VAARTUIG : WIJTVLIET
KASTNR. : 102.3.5-07
VISNR. : 102.3.3-04

POSITIE.X. : 70848
POSITIE.Y. : 378282

CYCLUSTIJD : 120
MIDD.TIJD : 120

DATUM : 22-06-1994
STARTTIJD : 06 u 16
EINDTIJD : 19 u 00

AFSTAND TOT OPP. : 800 CM

RIJKSWATERSTAAT
DIRECTIE ZEELAND
MEETDIENST

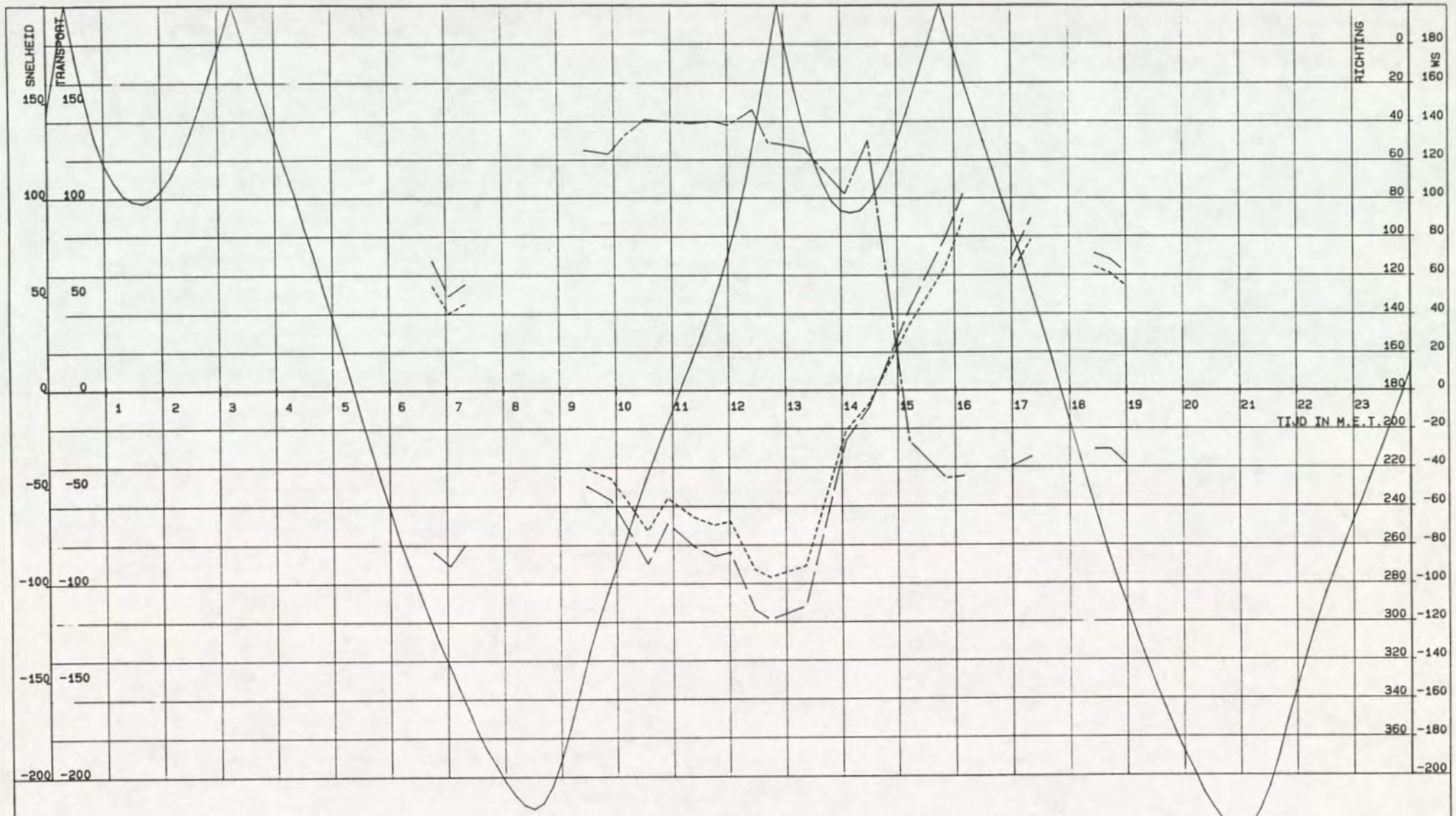

PARTECH NAUW VAN BATH RAAI 2 MP 5

_____ GETIJLIJN BATH .cm. — — — . SNELHEID.cm/s. ---------- TRANSPORT .g/m2s. _____ RICHTING.deg.

VAARTUIG : WIJTVLIET
KASTNR. : 102.3.5-07
VISNR. : 102.3.3-04

POSITIE.X. : 70848
POSITIE.Y. : 378282

CYCLUSTIJD : 120
MIDD.TIJD : 120

DATUM : 22-06-1994
STARTTIJD : 06 u 16
EINDTIJD : 19 u 00

AFSTAND TOT OPP. : 200 CM

RIJKSWATERSTAAT
DIRECTIE ZEELAND
MEETDIENST

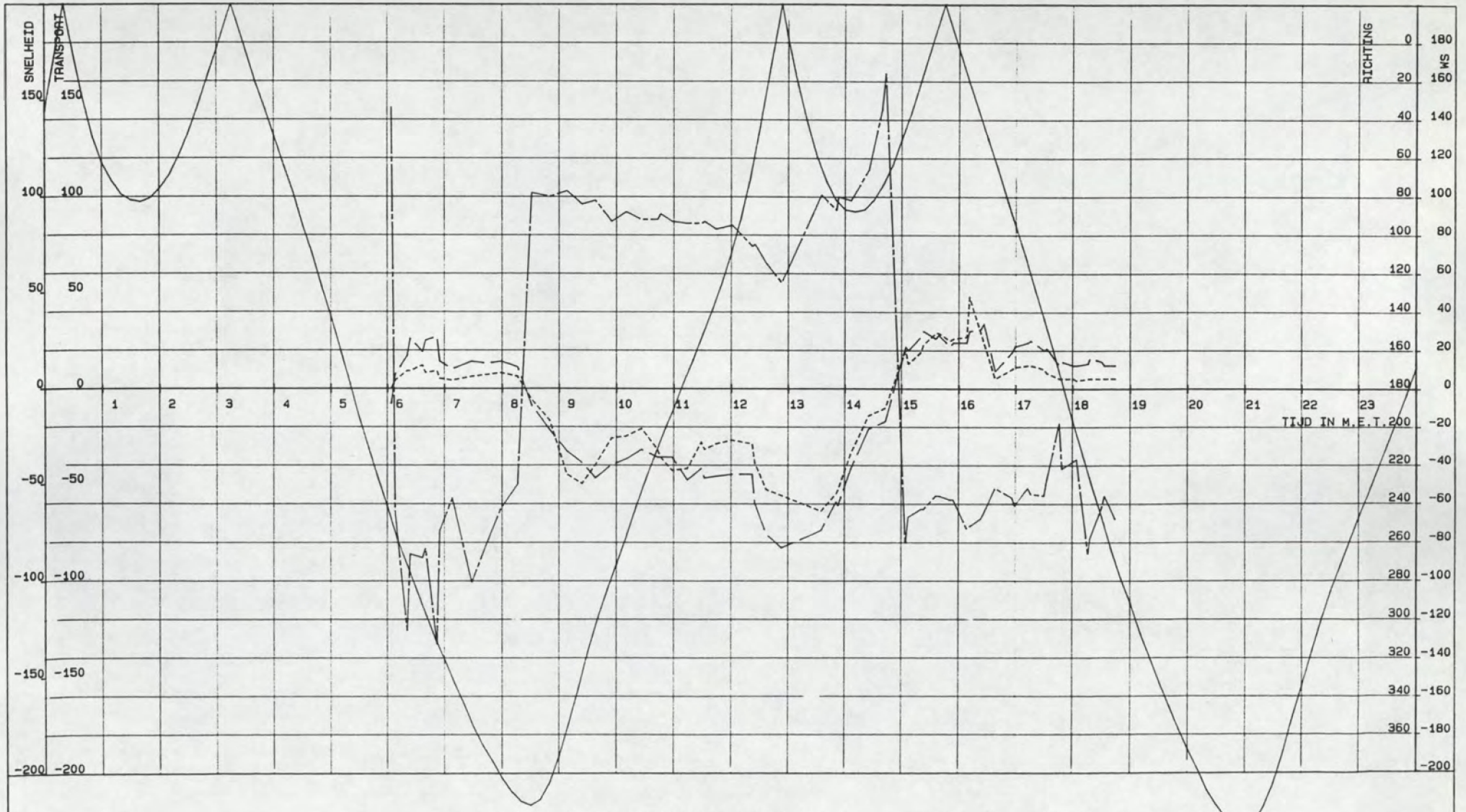

PARTECH NAUW VAN BATH RAAI 2 MP 6

GETIJLIJN BATH .cm. . SNELHEID.cm/s. TRANSPORT .g/m2s. RICHTING.deg.

VAARTUIG : HOUTVLIET
KASTNR. : 102.3.5-02
VISNR. : 102.3.3-11

POSITIE.X. : 70990
POSITIE.Y. : 378036

CYCLUSTIJD : 120
MIDD.TIJD : 120

DATUM : 22-06-1994
STARTTIJD : 06 u 04
EINDTIJD : 18 u 55

AFSTAND TOT BODEM: 50 CM

RIJKSWATERSTAAT
DIRECTIE ZEELAND
MEETDIENST

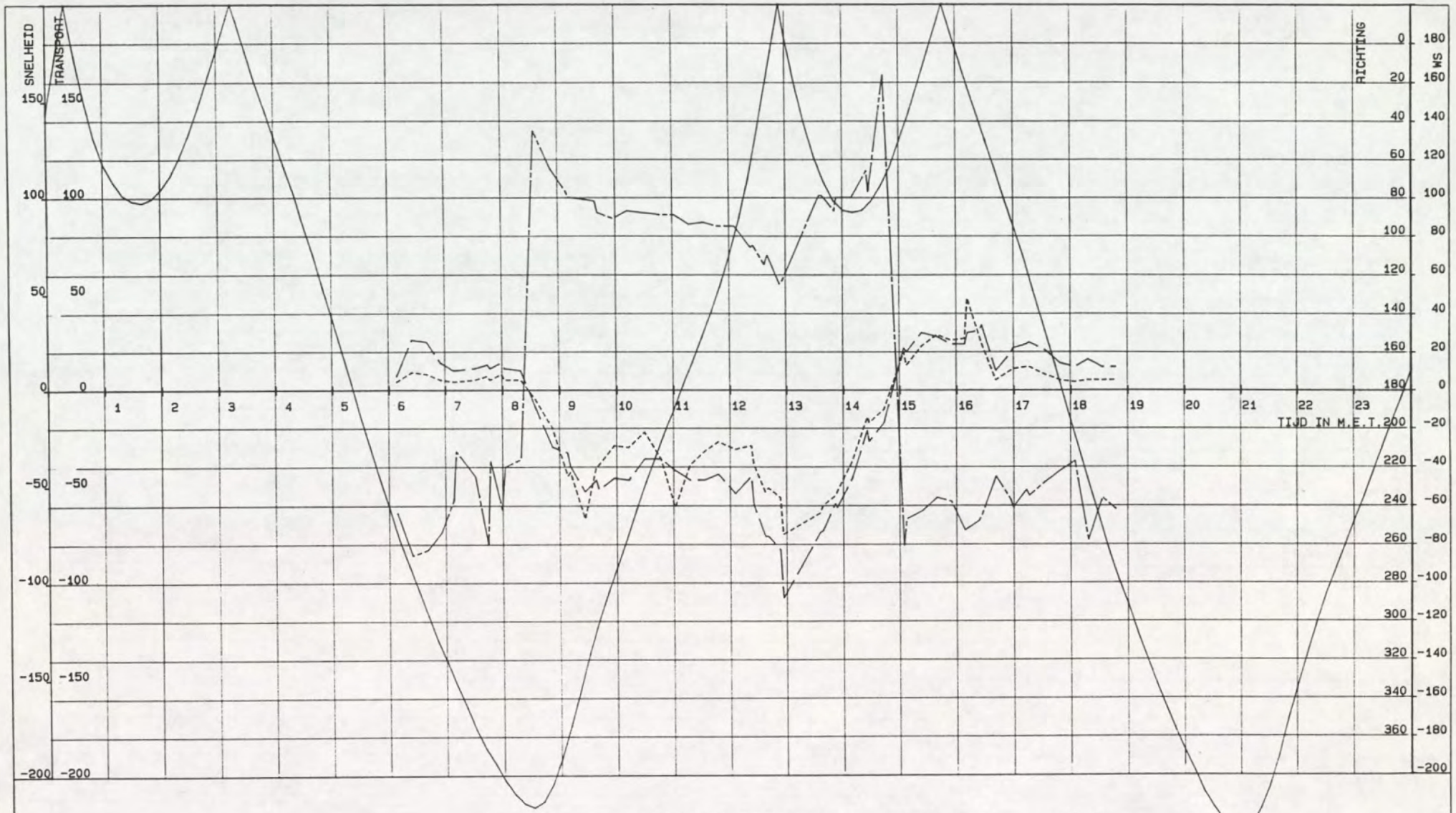

VAARTUIG : HOUTVLIET
KASTNR. : 102.3.5-02
VISNR. : 102.3.3-11

POSITIE.X. : 70990
POSITIE.Y. : 378036

CYCLUSTIJD : 120
MIDD.TIJD : 120

DATUM : 22-06-1994
STARTTIJD : 06 u 04
EINDTIJD : 18 u 55

AFSTAND TOT BODEM: 100 CM

RIJKSWATERSTAAT
DIRECTIE ZEELAND
MEETDIENST

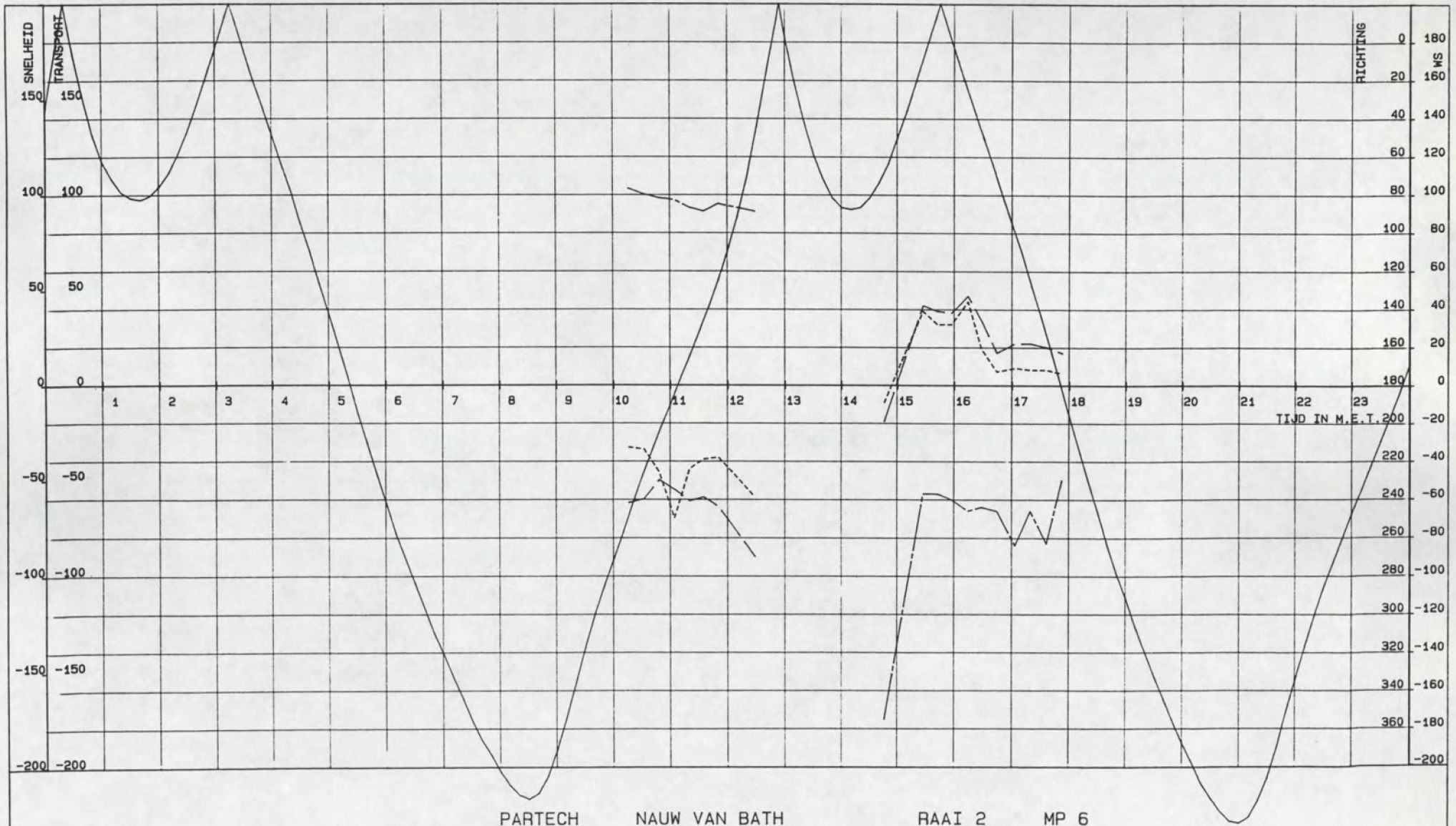

PARTECH NAUW VAN BATH RAAI 2 MP 6

GETIJLIJN BATH .cm. . SNELHEID.cm/s. TRANSPORT .g/m2s. RICHTING.deg.

VAARTUIG : HOUTVLIET
KASTNR. : 102.3.5-02
VISNR. : 102.3.3-11

POSITIE.X. : 70990
POSITIE.Y. : 378036

CYCLUSTIJD : 120
MIDD.TIJD : 120

DATUM : 22-06-1994
STARTTIJD : 06 u 04
EINDTIJD : 18 u 55

AFSTAND TOT BODEM: 300 CM

RIJKSWATERSTAAT
DIRECTIE ZEELAND
MEETDIENST

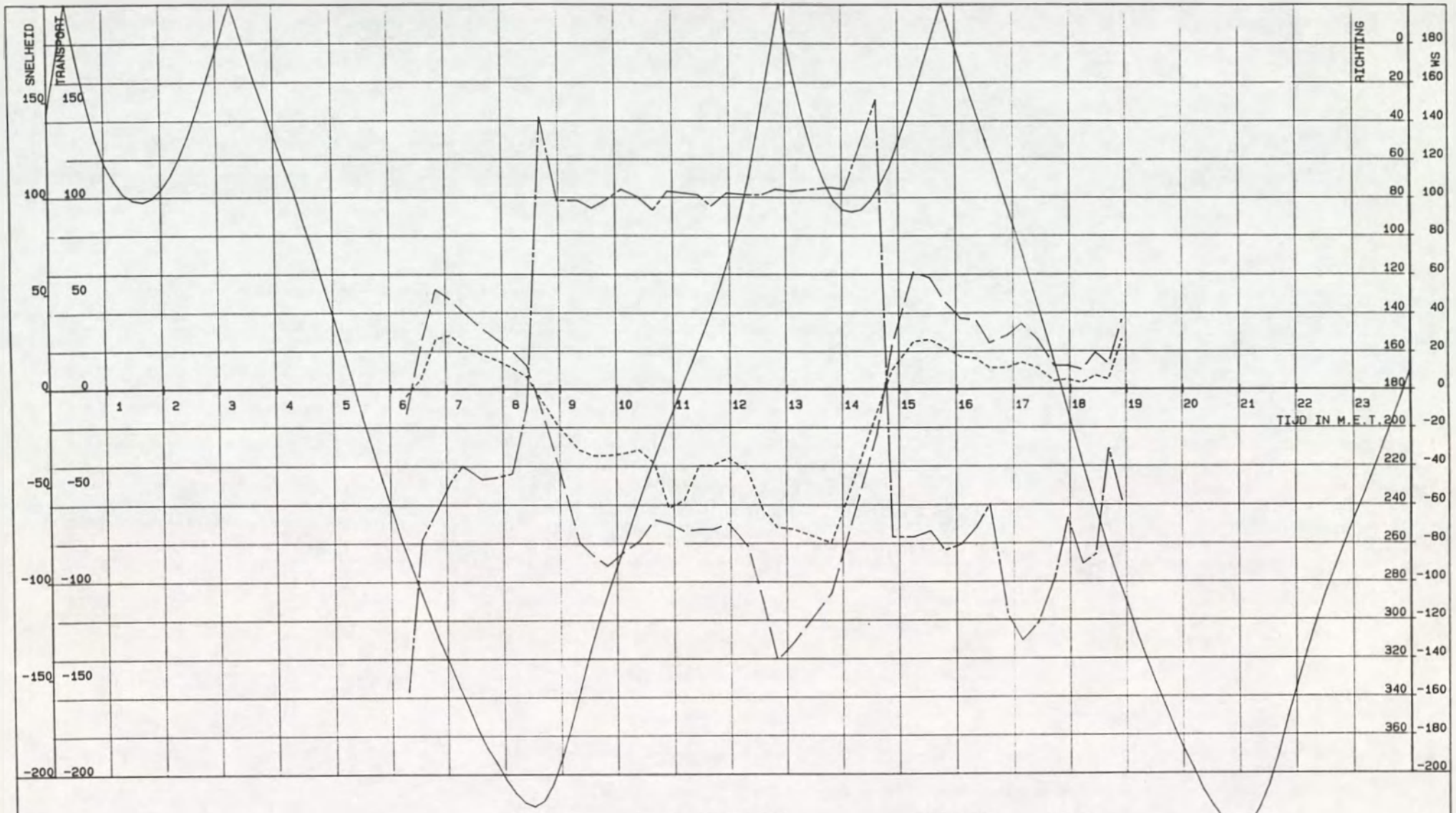

PARTECH NAUW VAN BATH RAAI 2 MP 6

GETIJLIJN BATH .cm. . SNELHEID.cm/s. TRANSPORT .g/m2s. RICHTING.deg.

VAARTUIG : HOUTVLIET
KASTNR. : 102.3.5-02
VISNR. : 102.3.3-11

POSITIE.X. : 70990
POSITIE.Y. : 378036

CYCLUSTIJD : 120
MIDD.TIJD : 120

DATUM : 22-06-1994
STARTTIJD : 06 u 04
EINDTIJD : 18 u 55

AFSTAND TOT OPP. : 200 CM

RIJKSWATERSTAAT
DIRECTIE ZEELAND
MEETDIENST

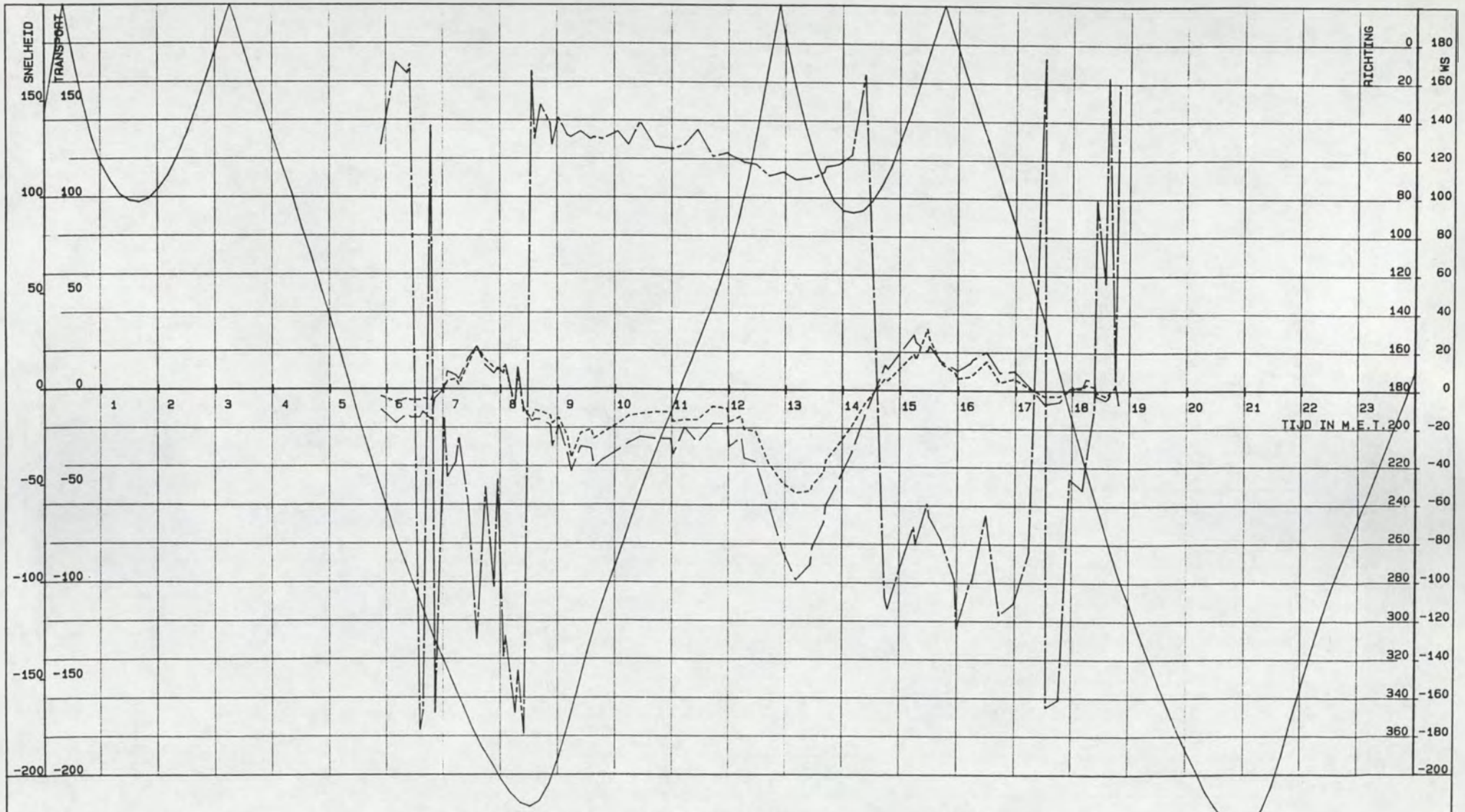

PARTECH NAUW VAN BATH RAAI 2 MP 7

GETIJLIJN BATH .cm. . SNELHEID.cm/s. TRANSPORT .g/m2s. RICHTING.deg.

VAARTUIG : SCALDIS
KASTNR. : 102.3.5-11
VISNR. : 102.3.3-01

POSITIE.X. : 71067
POSITIE.Y. : 377840

CYCLUSTIJD : 120
MIDD.TIJD : 120

DATUM : 22-06-1994
STARTTIJD : 05 u 54
EINDTIJD : 18 u 54

AFSTAND TOT BODEM: 50 CM

RIJKSWATERSTAAT
DIRECTIE ZEELAND
MEETDIENST

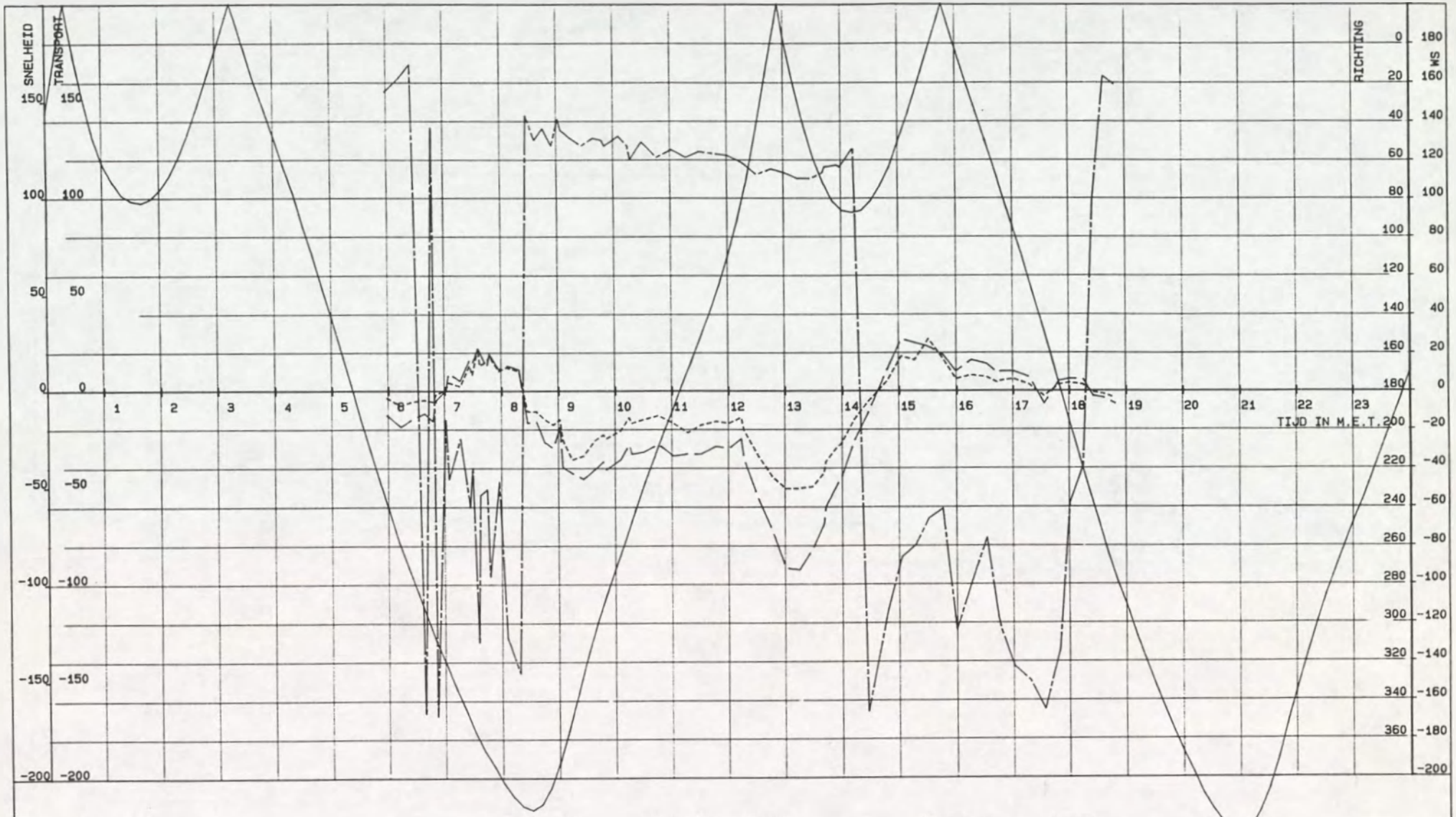

PARTECH NAUW VAN BATH RAAI 2 MP 7

GETIJLIJN BATH .cm. . SNELHEID.cm/s. TRANSPORT .g/m2s. RICHTING.deg.

VAARTUIG : SCALDIS
KASTNR. : 102.3.5-11
VISNR. : 102.3.3-01

POSITIE.X. : 71067
POSITIE.Y. : 377840

CYCLUSTIJD : 120
MIDD.TIJD : 120

DATUM : 22-06-1994
STARTTIJD : 05 u 54
EINDTIJD : 18 u 54

AFSTAND TOT BODEM: 100 CM

RIJKSWATERSTAAT
DIRECTIE ZEELAND
MEETDIENST

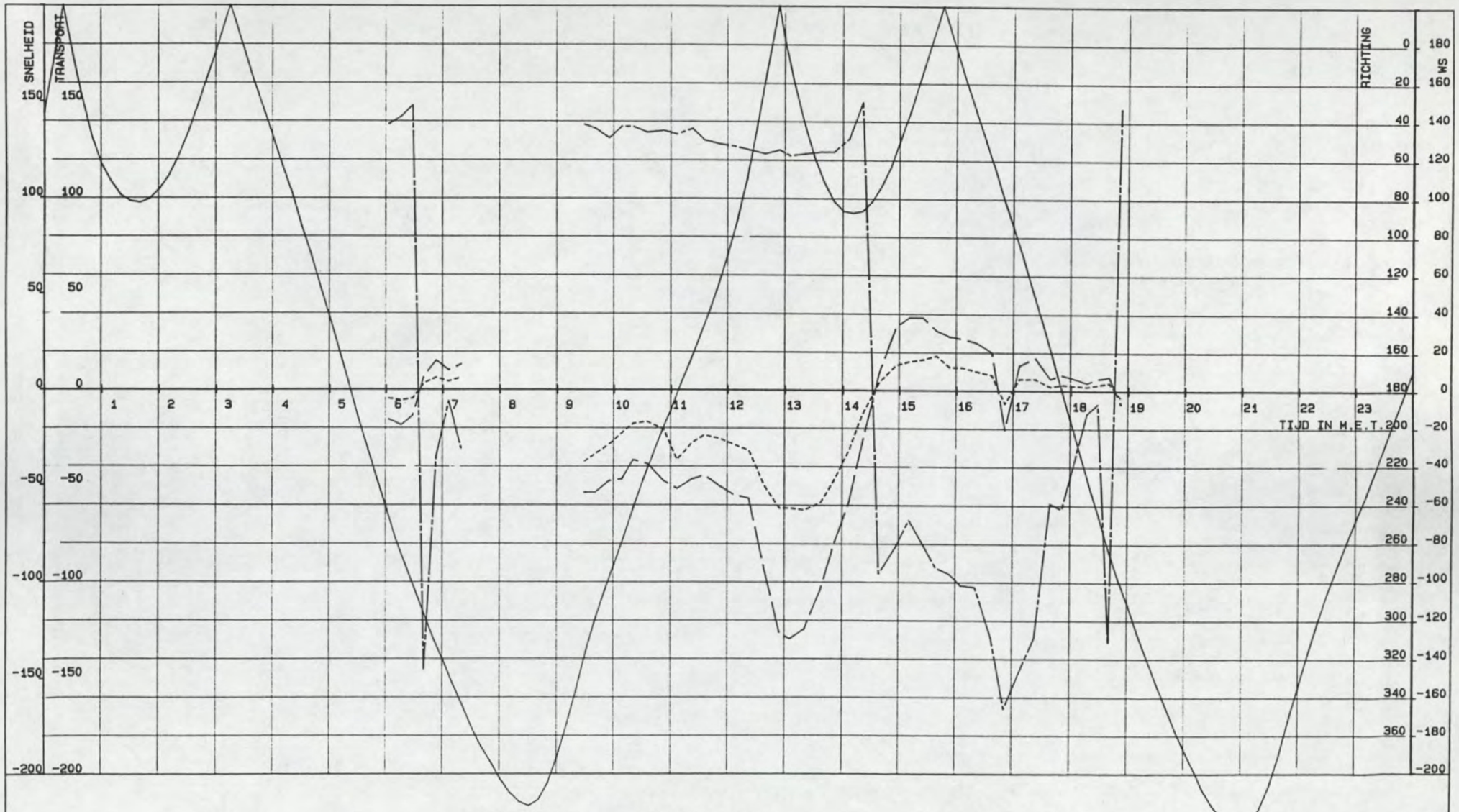

PARTECH NAUW VAN BATH RAAI 2 MP 7

_____ GETIJLIJN BATH .cm. _ _ _ _ . SNELHEID.cm/s. ---------- . TRANSPORT .g/m2s. _____ _ _ RICHTING.deg.

VAARTUIG : SCALDIS
KASTNR. : 102.3.5-11
VISNR. : 102.3.3-01

POSITIE.X. : 71067
POSITIE.Y. : 377840

CYCLUSTIJD : 120
MIDD.TIJD : 120

DATUM : 22-06-1994
STARTTIJD : 05 u 54
EINDTIJD : 18 u 54

AFSTAND TOT OPP. : 200 CM

RIJKSWATERSTAAT
DIRECTIE ZEELAND
MEETDIENST

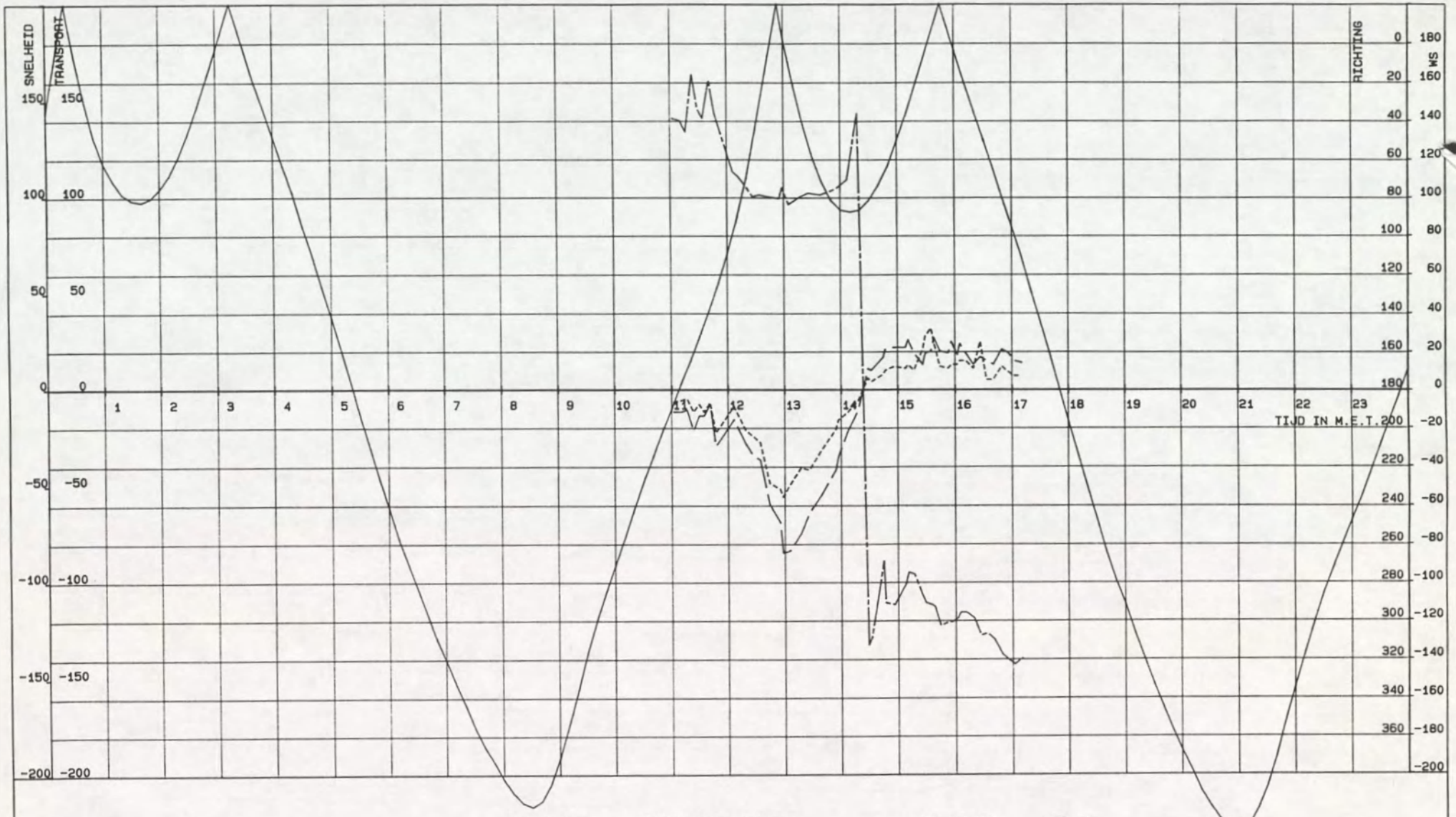

PARTECH NAUW VAN BATH RAAI 2 MP 8

GETIJLIJN BATH .cm. . SNELHEID.cm/s. TRANSPORT .g/m2s. RICHTING.deg.

VAARTUIG : SIERIK
KASTNR. : 102.3.5-03
VISNR. : 102.3.3-09

POSITIE.X. : 71200
POSITIE.Y. : 377626

CYCLUSTIJD : 120
MIDD.TIJD : 120

DATUM : 22-06-1994
STARTTIJD : 11 u 02
EINDTIJD : 17 u 13

AFSTAND TOT BODEM: 50 CM

RIJKSWATERSTAAT
DIRECTIE ZEELAND
MEETDIENST

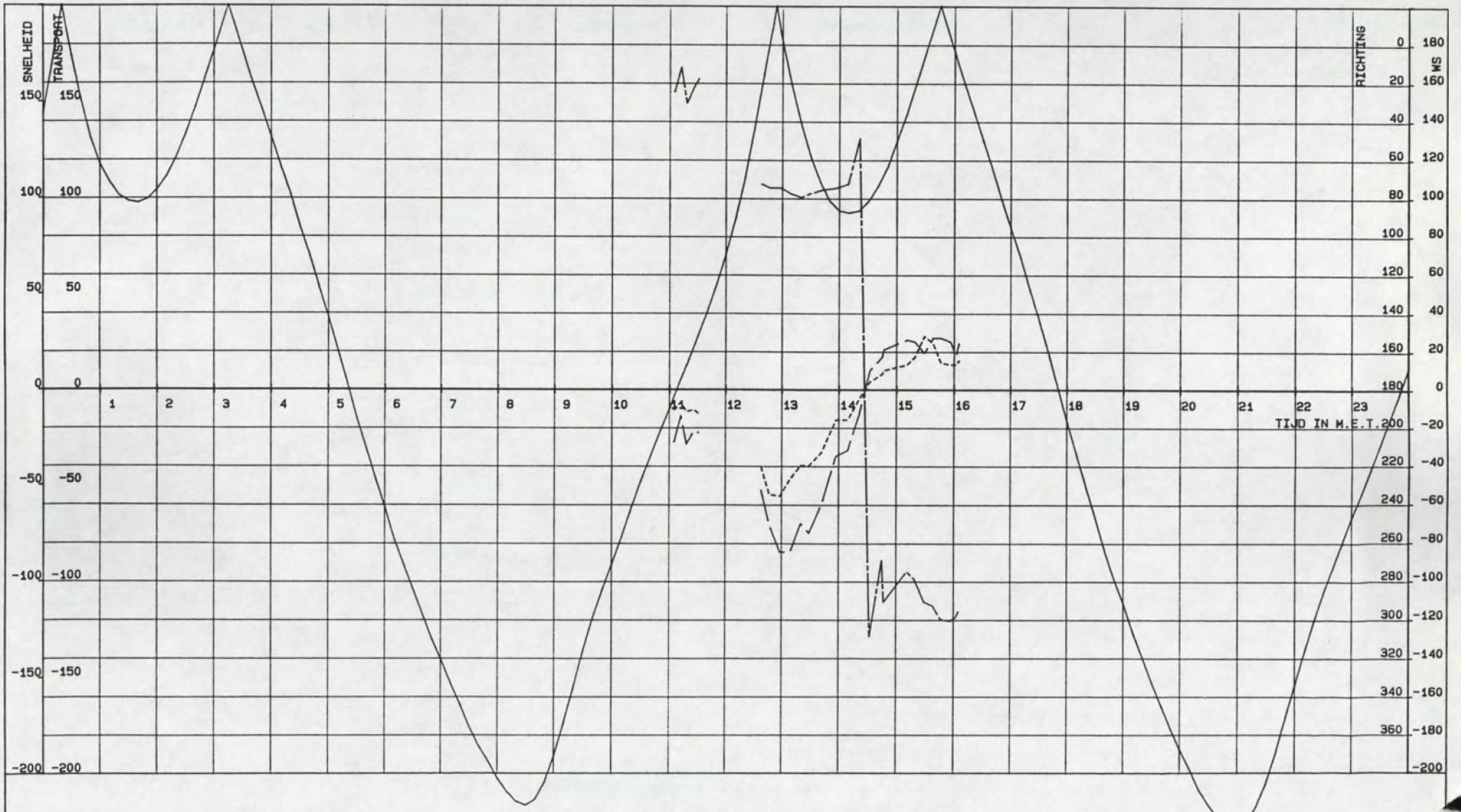

PARTECH NAUW VAN BATH RAAI 2 MP 8

GETIJLIJN BATH .cm. . SNELHEID.cm/s. TRANSPORT .g/m2s. RICHTING.deg.

VAARTUIG : SIERIX
KASTNR. : 102.3.5-03
VISNR. : 102.3.3-09

POSITIE.X. : 71200
POSITIE.Y. : 377626

CYCLUSTIJD : 120
MIDD.TIJD : 120

DATUM : 22-06-1994
STARTTIJD : 11 u 02
EINDTIJD : 17 u 13

AFSTAND TOT BODEM: 100 CM

RIJKSWATERSTAAT
DIRECTIE ZEELAND
MEETDIENST

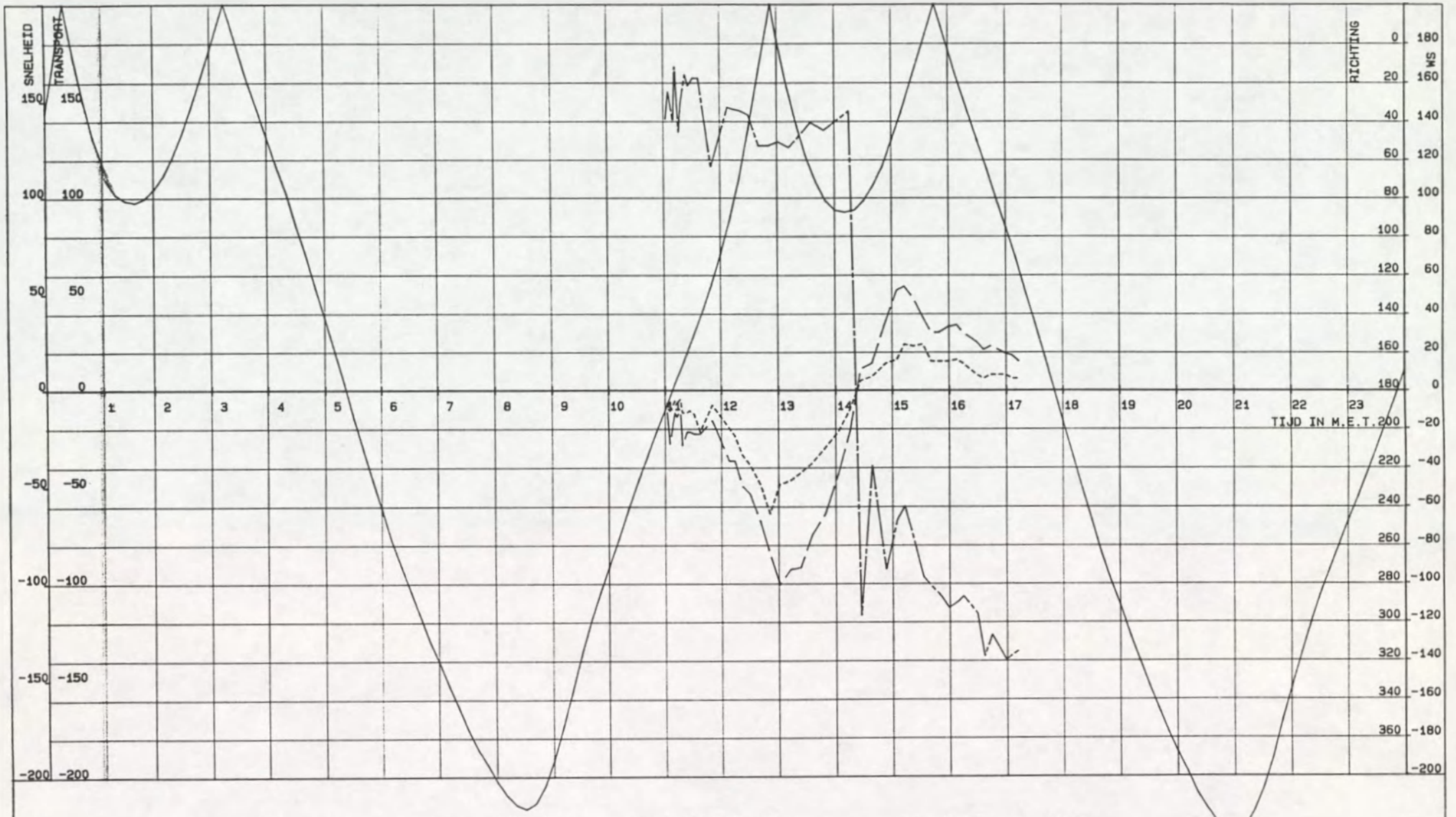

PARTECH NAUW VAN BATH RAAI 2 MP 8

GETIJLIJN BATH .cm. . SNELHEID.cm/s. TRANSPORT .g/m2s. RICHTING.deg.

VAARTUIG: SIERIX
KASTNR. : 102.3.5-03
VISNR. : 102.3.3-09

POSITIE.X. : 71200
POSITIE.Y. : 377626

CYCLUSTIJD : 120
MIDD.TIJD : 120

DATUM : 22-06-1994
STARTTIJD : 11 u 02
EINDTIJD : 17 u 13

AFSTAND TOT OPP. : 100 CM

RIJKSWATERSTAAT
DIRECTIE ZEELAND
MEETDIENST