Ministerie van Verkeer en Waterstaat
Directoraat-Generaal Rijkswaterstaat
Directie Zeeland
Nummer: M1783-I
Bibliotheek, Koestr. 30, tel: 0118-686362,
postbus 5014, 4330 KA Middelburg

e van Verkeer en Waterstaat
:-Generaal Rijkswaterstaat
'eeland

D1-39973



WL: 39973

Debietmeting (ADCP)
Westerschelde Raai - 7
13 oktober 2000

Deel-I Pas van Terneuzen

Meetinformatiedienst
Zeeland

Notitie nr. ZLMD-00.N.034
Afdeling Product
Vlissingen, maart 2001

Ministerie van Verkeer en Waterstaat
Directoraat-Generaal Rijkswaterstaat

Meetinformatiedienst Zeeland
Vlissingen

Notitie

Nummer: ZLMD-00.N.034

Onderwerp: Meetresultaten
Debietmeting Raai 7
Everingen - Pas van Terneuzen

Datum: 13 oktober 2000

Code: 0415M0001

Datum: maart 2001

Auteur: Afd. Product

Bijlagen: 11

Rijkswaterstaat Directie Zeeland
Meetinformatiedienst
Prins Hendrikweg 3
4382 NR VLISSINGEN
Tel: 0118 - 422000
Fax: 0118 - 472772

1. ALGEMEEN

Ten behoeve van de Monitoring Verdieping Westerschelde (MOVE-code 66) werden op 13 oktober 2000 in de Westerschelde Raai-7 (Pas van Terneuzen - Everingen) wederom debietmetingen uitgevoerd in combinatie met OSM-metingen.
Bijlage 1 toont de situatie van de meetraai in het meetgebied.
De as- en raaigegevens staan vermeld in bijlage 2.

2. UITVOERING

De debietmetingen werden uitgevoerd met de ADCP (Acoustic Doppler Current Profiler) waarbij de raai varend werd doorgemeten. Beide deelraaien werden gelijktijdig opgenomen.
In de Pas van Terneuzen (deelraai - 1).werden door de "Scaldis" 87 tracks gevaren en de Everingen (deelraai - 2) werd door de "Kaloo" 81 keer opgenomen.
Voor het bepalen van de positie werd gebruik gemaakt van het DGPS-plaatsbepalings-systeem en het dwarsprofiel werd opgenomen met RWSLOD.
Raai- 7 (deelraai 1 en 2) is RWSLOD-raai zpr 0000.250.
Deze raai is opgenomen tijdens de metingen en het dwarsprofiel van elke deelraai afzonderlijk staat gepresenteerd in de bijlage 3 met vermelding van het doorstroomoppervlak bij N.A.P.

3. VERTIKAAL GETIJ

Het verticaal getij werd bepaald aan de registrerende peilschrijver van Terneuzen,(X = 45786, Y = 373070), lokatienummer 130 uit het RMI-meetnet.
De meetwaarden zijn grafisch uitgezet tegen de tijd in de bijlage 4 met toevoeging van de numerieke waarden per 10 minuten. Ook de berekende 10-minuut waarden op de positie in het midden van de Everingen zijn bijgevoegd. Voor positie zie bijlage 1.
De gemiddelde getijgegevens over de periode 1981-1990 van station Terneuzen zijn:

Waterstanden in m. t.o.v. N.A.P.

Getij	Hoog Water	Laag Water	Getijverschil in m.
gemiddeld springtij	2.68	-2.13	4.81
gemiddeld getij	2.29	-1.90	4.19
gemiddeld doodtij	1.97	-1.56	3.53

Opgetreden getij station Terneuzen

Datum	M.E.T.	h in m.	tijverschil in meters	getijcoefficient ten opzichte van gemiddeld getij
13-10-2000	02.00	2.53		
13-10-2000	08.50	-2.10	eb 4.63	1.10501
13-10-2000	14.15	2.53	vloed 4.63	1.10501
13-10-2000	21.10	-2.40	eb 4.93	1.17661

4. WEERSOMSTANDIGHEDEN

Op 13 oktober heerste aanvankelijk een zuidelijke wind van 4 tot 6 m/sec. draaiend naar zuidwestelijke richting.
De windsnelheid en -richting werd gemeten aan de meetopstelling Terneuzen (TNWS, RMI-lokatienr. 868) en staat samen met het vertikale getij van Terneuzen uitgezet in de bijlage 5, waarin tevens de meetperiode staat aangegeven.

5. VERWERKING

Na validatie van de ruwe gegevens zijn de volgende bewerkingen uitgevoerd:

* Overzicht van alle gemeten tracks, waarbij de stroomsnelheden en -richtingen zijn gepresenteerd in het dwarsprofiel.
  Per blad zijn maximaal 5 tracks gepresenteerd, met een vaste kleurenschaal voor de gehele meting (eb en vloed steeds positief).
  Het tijdvak waarbinnen deze tracks zijn opgenomen is met een blauwe balk weergegeven in de waterstandsgrafiek van de betreffende locatie Pas van Terneuzen - Everingen). Zie de bijlagen 6a en 6b.

* Presentatie van de gemeten gegevens per transect. De gebruikte kleurenschaal is vanwege de duidelijkheid per transect aangepast aan de gemeten snelheden.
  In deze bijlagen 7a en 7b zijn de eb-snelheden positief en de vloedsnelheden negatief.
  In deze presentatie zijn ook de iso-lijnen van gelijke stroomsnelheid ingetekend.
  Verder staat in deze bijlage de gemiddelde stroomsnelheid in de verticaal op vaste afstanden uitgezet in de meetraai als vectoren met dezelfde kleurenschaal.

De debiet- en stroomsnelheidsverdeling; zowel loodrecht op de raai als evenwijdig aan de raai staan uitgezet tegen de afstanden in de meetraai. Ook de gevaren track t.o.v. de meetraai staat gepresenteerd met vermelding van de vaarrichting.
De maximum gemiddelde snelheid met bijbehorende richting en vermelding van de afstand uit het raai-nulpunt staat zowel numeriek als in de situatie weergegeven. Op het gemiddeld tijdstip van de gevaren track is het doorstroomoppervlak bepaald en bijgeschreven in deze bijlage 7 evenals het berekende debiet.
In de getijlijn staat de tijdsperiode van de meting aangegeven.

* Per transect zijn nogmaals de ontbonden snelheden loodrecht op de meetraai en evenwijdig aan de meetraai alsmede de verticale stroomsnelheden gepresenteerd in het dwarsprofiel, met vermelding van de iso-lijnen. De kleurenschaal is per grafiek aangepast.
  Zie de bijlagen 8a en 8b.

* In de bijlagen 9a en 9b zijn de gemeten debieten grafisch uitgezet tegen de tijd. Ook 10-minuten waarden in tabelvorm. Tevens staat vermeld het totale debiet over de eb- en vloed periode.
  Deze totalen zijn herleid naar het gemiddeld getij 2000 van Terneuzen (425 cm.) en zijn losbladig bijgevoegd als aanvulling op de nota GWAO - 89.1004 (H. de Jong)

N.B.
- In alle presentaties zijn de "witte vlekken" of niet gemeten, of als foute waarnemingen verwijderd. In de eventuele debietberekening worden deze wel meegenomen (geïnterpoleerde waarden).

In de periode 27 september t/m 2 november werd in twee meetpunten met OSM op vaste hoogte boven de bodem (4 m.) continue stroomsnelheid en -richting gemeten.
De posities staan vermeld in de bijlage 1. In de bijlagen 10a en 10b zijn de resultaten OSM-1 en OSM-2 grafisch uitgezet tegen de tijd.
Uit de ADCP-meting is een vergelijk gemaakt met de OSM-meting in beide meetpunten van 13 oktober. Zie bijlage 11.

6. LIJST VAN BIJLAGEN

Deel - I

1. Situatie meetgebied
2. As- en raaigegevens
3. Dwarsprofiel
4. Opgetreden getij
5. Wind- en getijgegevens

6a. Overzicht tracks deelraai-1
7a. Gemeten gegevens deelraai-1
8a. Ontbonden gegevens deelraai-1
9a. Debiet Pas van Terneuzen
10a. Resultaten OSM-1

Deel - II

6b. Overzicht tracks deelraai-2
7b. Gemeten gegevens deelraai-2
8b. Ontbonden gegevens deelraai-2
9b. Debiet Everingen
10b. Resultaten OSM-2
11. Vergelijk OSM - ADCP

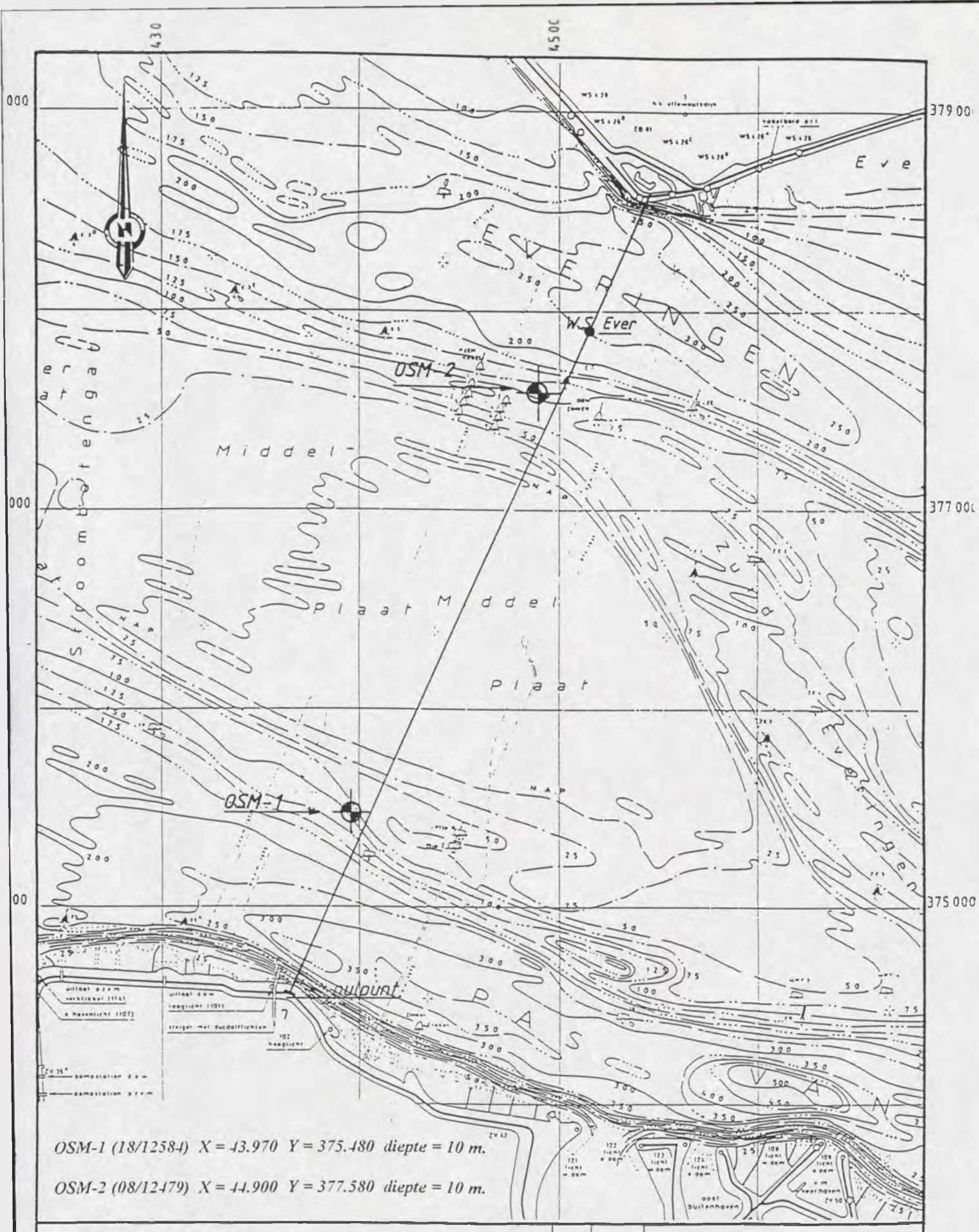

rijkswaterstaat	get.		bijl. 1
directie zeeland - meetinformatiedienst zeeland	gec.		code: 0415 M 00.01
Situatie Debietraai - 7	gez.		schaal 1 : 25.000
Debietmeting 13 oktober 2000	akk.		nr.

DEBIETRAAI 7

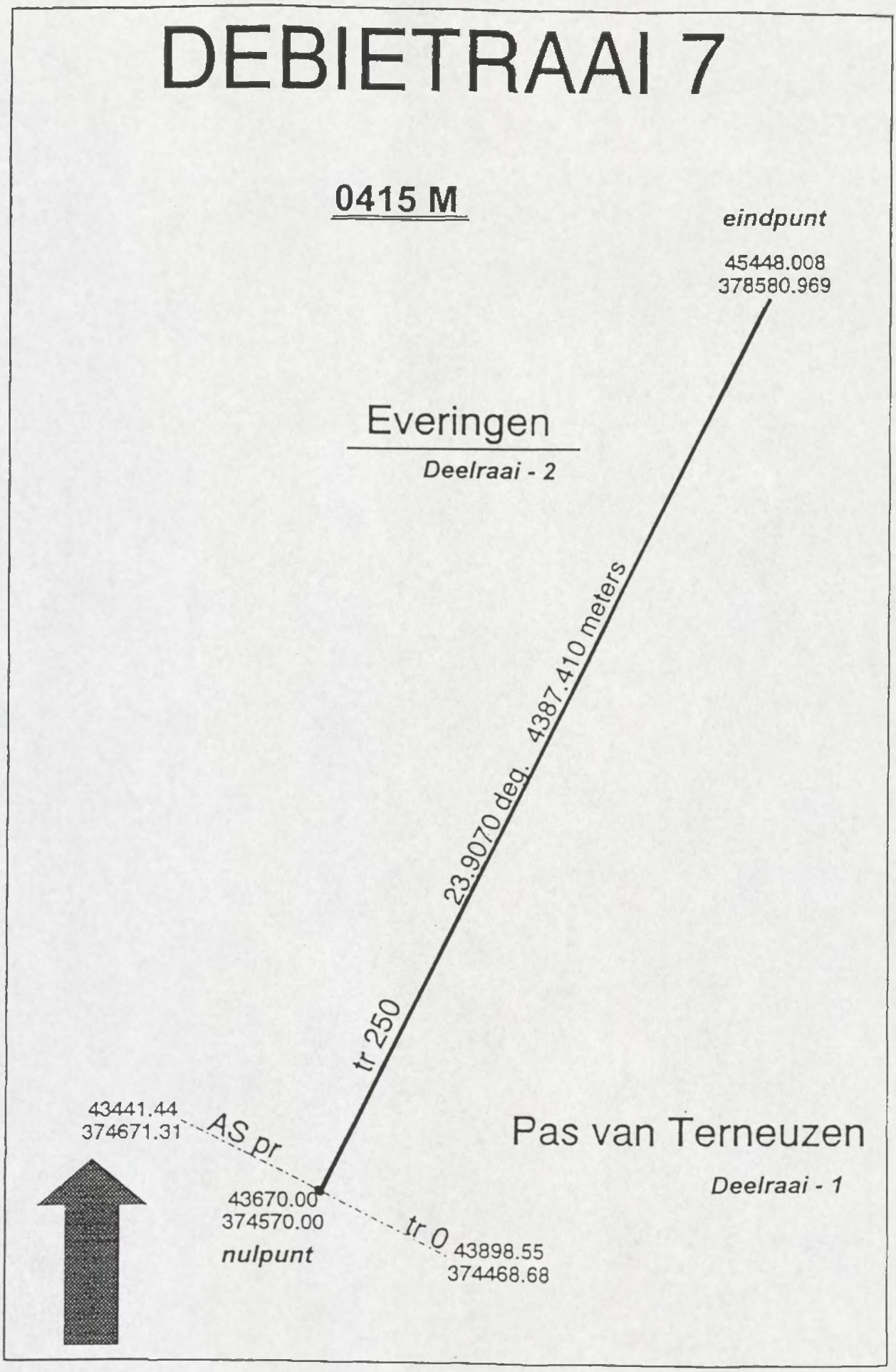

Bijlage 2

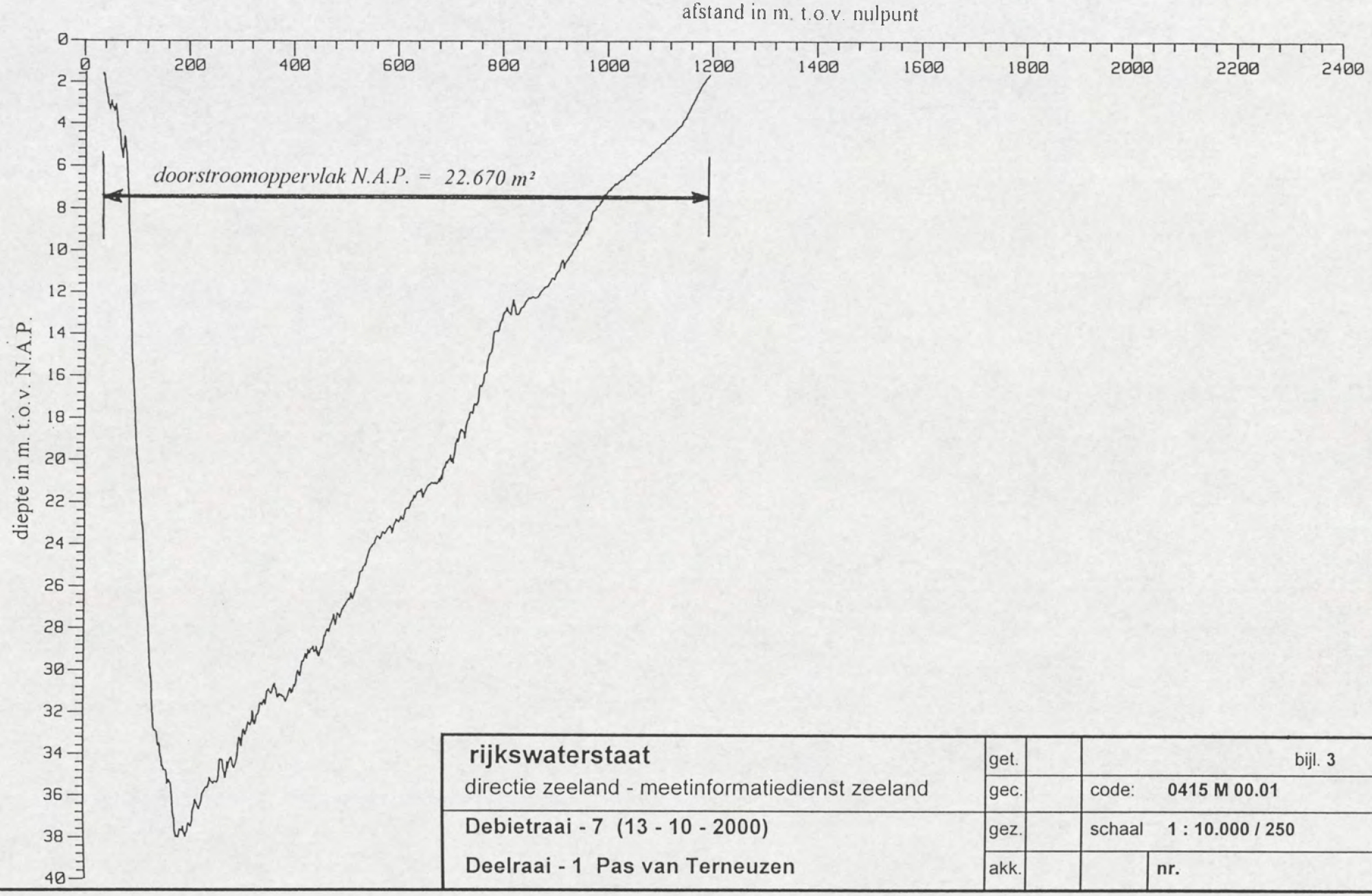

rijkswaterstaat directie zeeland - meetinformatiedienst zeeland	get.		bijl. 3	
	gec.		code:	**0415 M 00.01**
Debietraai - 7 (13 - 10 - 2000)	gez.		schaal	**1 : 10.000 / 250**
Deelraai - 1 Pas van Terneuzen	akk.			**nr.**

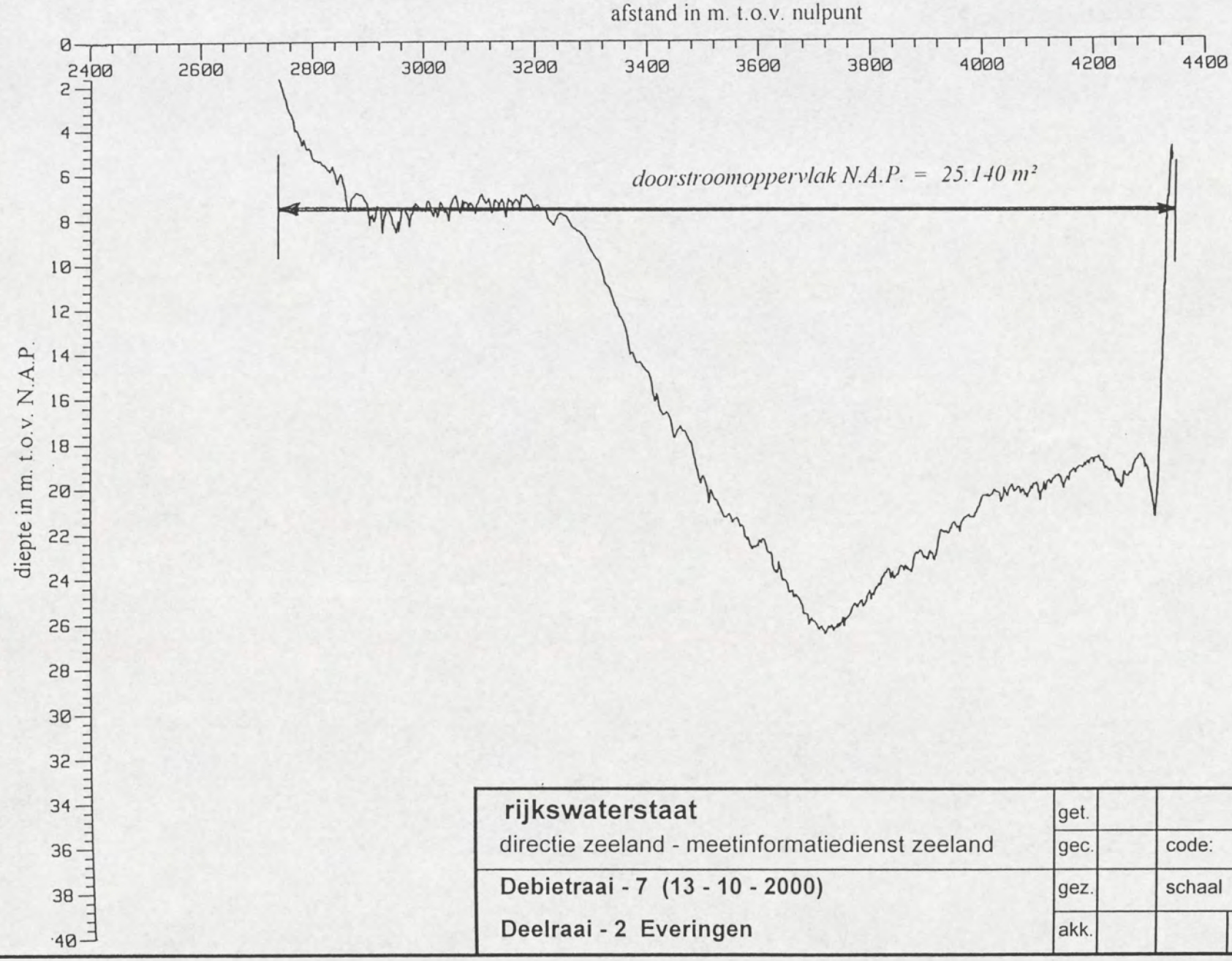

rijkswaterstaat	get.		bijl. **3**	
directie zeeland - meetinformatiedienst zeeland	gec.		code: **0415 M 00.01**	
Debietraai - 7 (13 - 10 - 2000)	gez.		schaal **1 : 10.000 / 250**	
Deelraai - 2 Everingen	akk.			**nr.**

Ministerie van Verkeer en Waterstaat
Directoraat-Generaal Rijkswaterstaat

Meetinformatiedienst Zeeland
Vlissingen

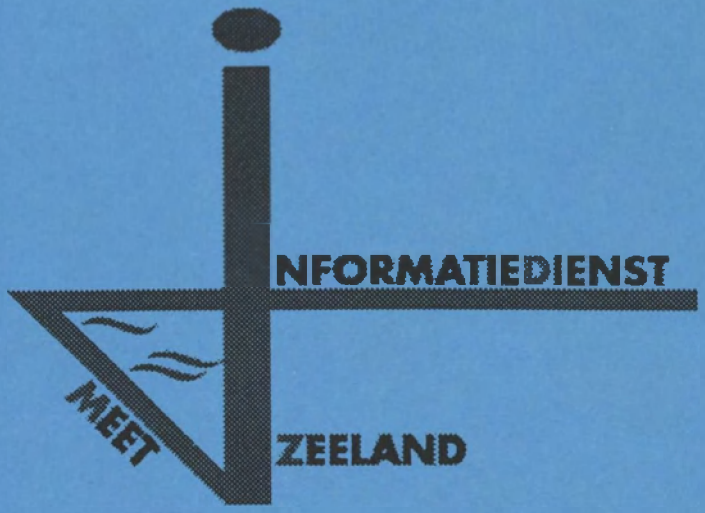

4. Opgetreden getij

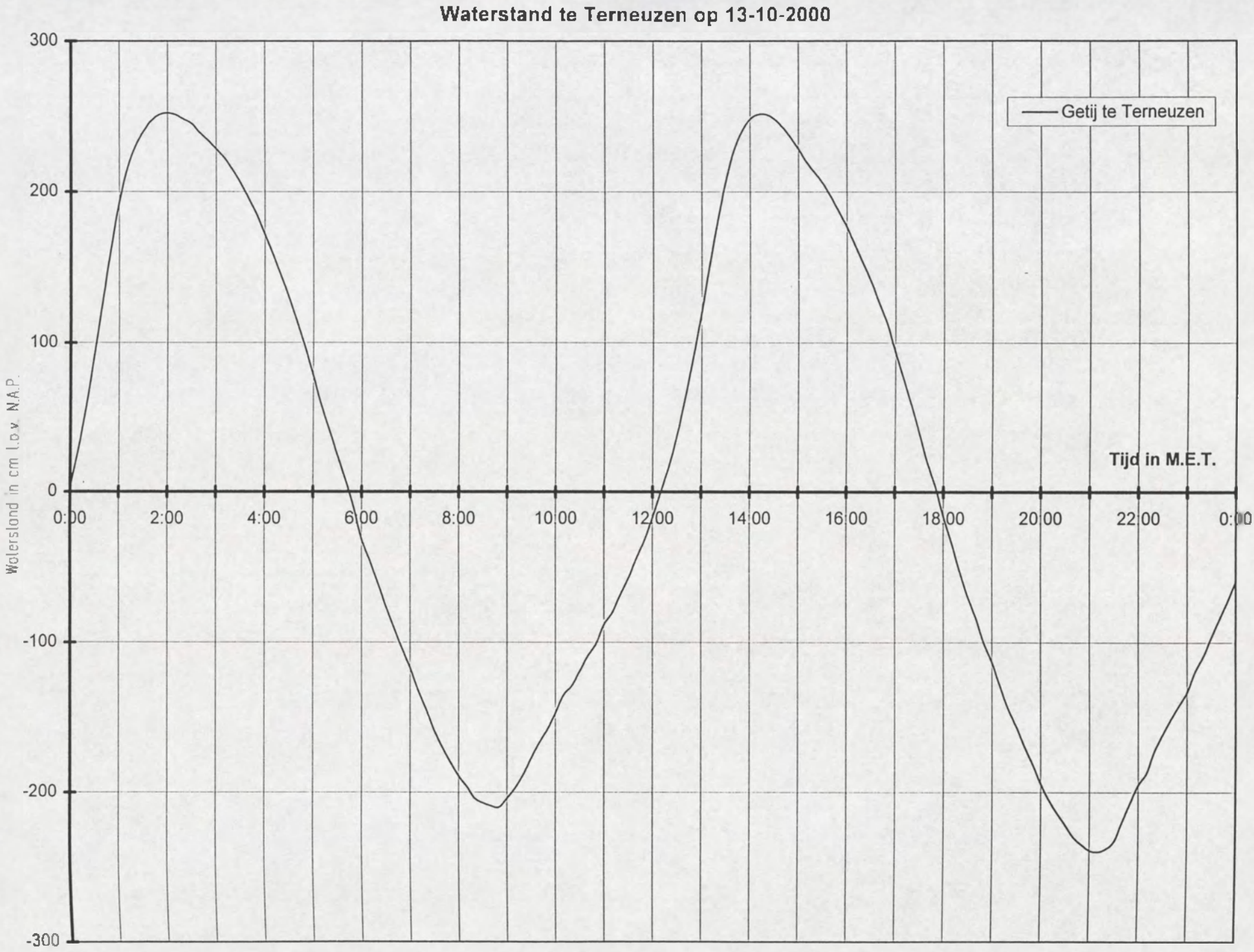
Waterstand te Terneuzen op 13-10-2000
Getij te Terneuzen
Tijd in M.E.T.
Waterstand in cm t.o.v. N.A.P.
300
200
100
0
-100
-200
-300
0:00
2:00
4:00
6:00
8:00
10:00
12:00
14:00
16:00
18:00
20:00
22:00
0:00

Hydro
Meteo
Centrum
Zeeland

van: vr 13-okt-2000
tot: vr 13-okt-2000

vr 13-okt-2000
TERN WTr2 1 [cm/NAP]
gevalideerde waterstand RMI

MET	:00	:10	:20	:30	:40	:50
00:	3	29	59	94	129	163
01:	193	216	231	241	248	252
02:	253	252	249	246	240	235
03:	229	223	215	206	196	185
04:	172	159	145	130	114	97
05:	78	58	41	24	8	-10
06:	-31	-45	-60	-76	-90	-104
07:	-117	-132	-145	-159	-170	-180
08:	-189	-196	-204	-207	-209	-210
09:	-204	-197	-188	-177	-167	-158
10:	-147	-135	-129	-119	-109	-101
11:	-88	-80	-68	-57	-44	-32
12:	-17	0	17	38	63	91
13:	121	153	182	208	228	241
14:	249	252	252	249	244	237
15:	229	220	213	206	197	187
16:	177	165	153	141	127	113
17:	94	76	58	39	20	4
18:	-16	-33	-52	-69	-83	-100
19:	-113	-129	-144	-156	-169	-181
20:	-194	-205	-214	-222	-230	-235
21:	-239	-240	-238	-233	-220	-207
22:	-195	-187	-172	-161	-151	-142
23:	-133	-119	-109	-96	-84	-72

waterstanden lokatie ever (9999) uit WTr2 TERN
x= 45149. y= 377907.

		0	10	20	30	40	50
20001013	0000	7	34	64	99	134	167
	0100	196	217	231	240	247	250
	0200	251	249	246	243	237	232
	0300	226	220	212	202	192	181
	0400	168	155	141	126	110	93
	0500	73	54	37	20	4	-14
	0600	-34	-48	-63	-79	-92	-106
	0700	-119	-134	-147	-161	-171	-181
	0800	-190	-196	-204	-206	-208	-208
	0900	-202	-195	-185	-174	-165	-155
	1000	-144	-133	-127	-117	-107	-99
	1100	-86	-78	-66	-55	-42	-30
	1200	-14	3	20	42	67	95
	1300	126	157	185	210	229	241
	1400	248	250	250	246	241	234
	1500	225	217	210	203	193	183
	1600	173	161	149	137	123	109
	1700	90	72	54	35	16	0
	1800	-20	-37	-55	-72	-86	-102
	1900	-115	-131	-146	-158	-171	-183
	2000	-195	-206	-215	-222	-230	-235
	2100	-238	-239	-236	-230	-217	-204
	2200	-192	-184	-169	-158	-149	-140
	2300	-130	-116	-107	-93	-82	-70

Ministerie van Verkeer en Waterstaat
Directoraat-Generaal Rijkswaterstaat

Meetinformatiedienst Zeeland
Vlissingen

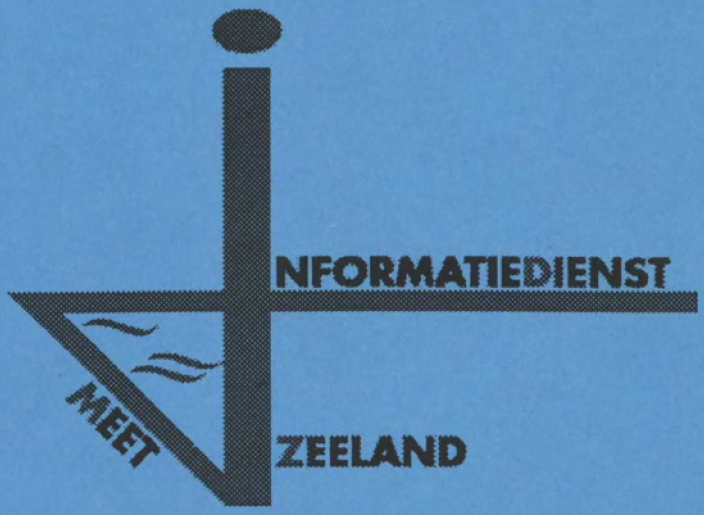

5. Windgegevens

Getij en Wind Gegevens te Terneuzen van 12 t/m 14-10-2000

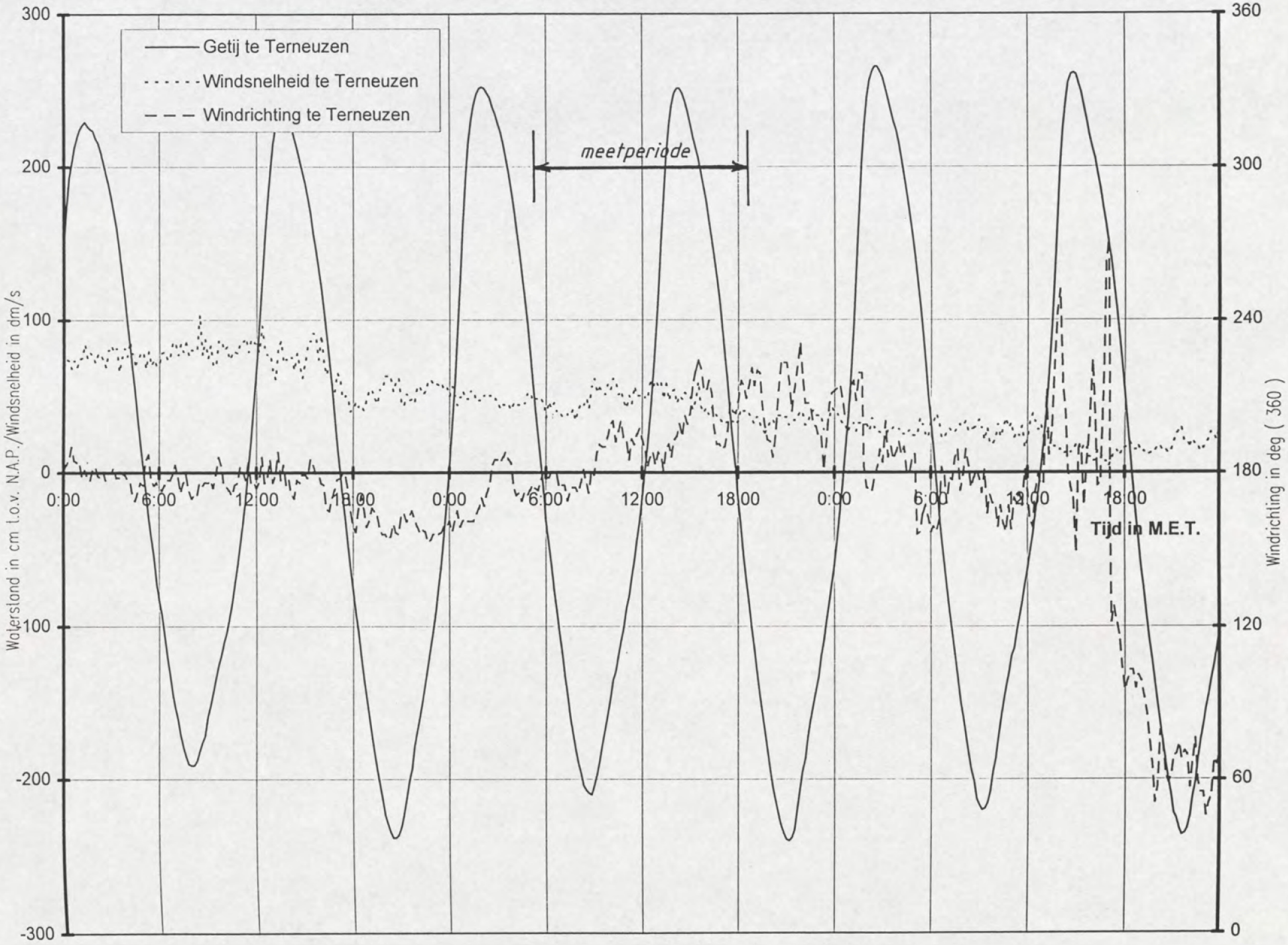

Ministerie van Verkeer en Waterstaat
Directoraat-Generaal Rijkswaterstaat

Meetinformatiedienst Zeeland
Vlissingen

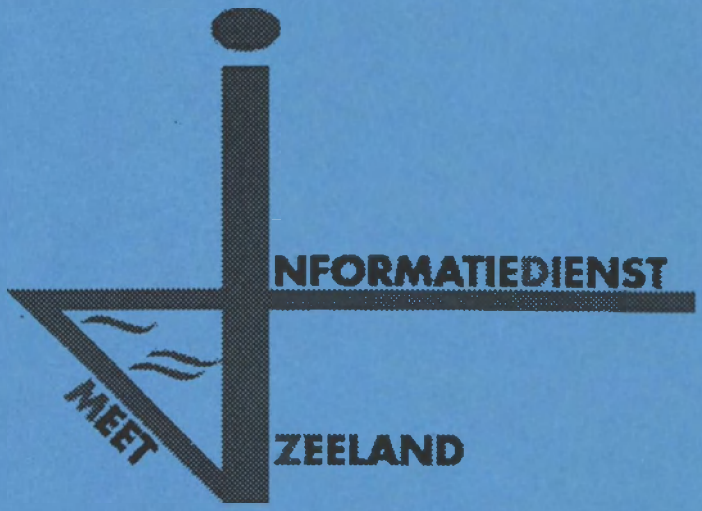

6a. Overzicht tracks deelraai-1

Debietraai 7 deelraai 1 Pas van Terneuzen dd 13-10-2000

ADCP file Nummer	Eb / Vloed /Kentering	Begintijd (M.E.T.)	Eindtijd (M.E.T.)	Koers (deg.)	Vaarsnelheid (knt)	Geluidssnelheid (M/s)
1	eb	05:15	05:21	203.91	4	1493
13		07:08	07:14			1492
24		08:37	08:43			1491
27	eb	09:08	09:13	23.91		
28	kentering	09:16	09:23	113.91		
29	vloed	09:26	09:32	23.91		
41		11:06	11:12			1492
55		13:07	13:16			1493
64	vloed	14:50	14:56	113.91		
65	kentering	14:56	15:03	23.91		
66	eb	15:08	15:15	113.91		1493
87	eb	18:14	18:20	23.91	4	1492

Pas van Terneuzen Raai 7 dd 13 oktober 2000

gemeten snelheid (cm/sec)

gemeten richting (° tov N)

adcpfile : 0415001a.val tijd : 0515 - 0521

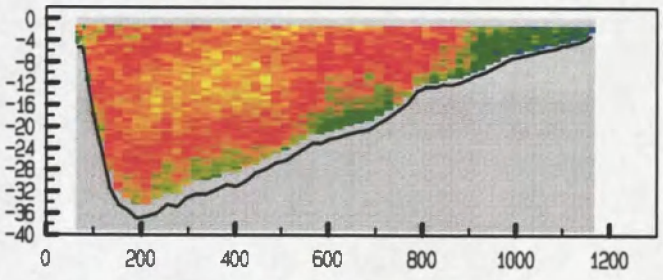

adcpfile : 0415001a.val tijd : 0515 - 0521

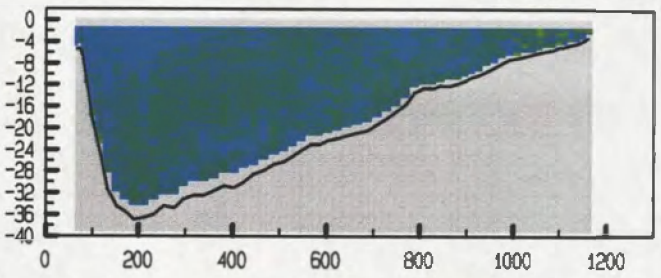

adcpfile : 0415002a.val tijd : 0525 - 0532

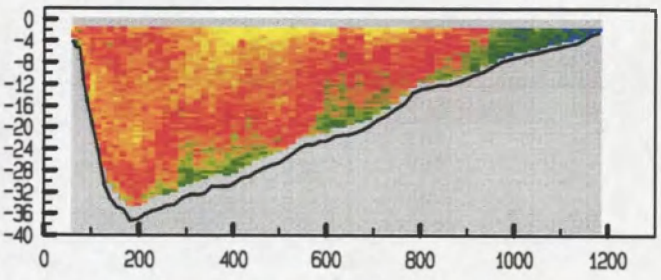

adcpfile : 0415002a.val tijd : 0525 - 0532

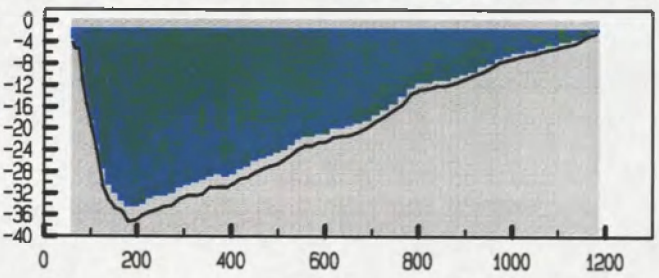

adcpfile : 0415003a.val tijd : 0533 - 0539

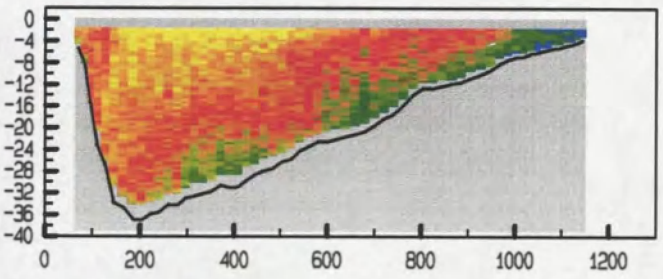

adcpfile : 0415003a.val tijd : 0533 - 0539

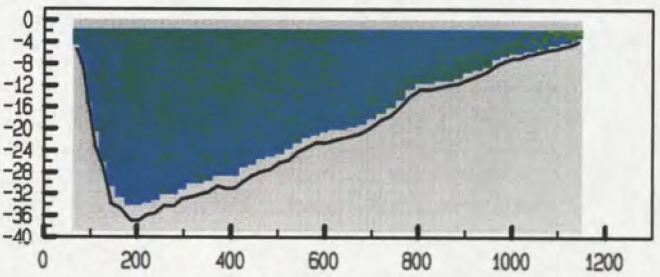

adcpfile : 0415004a.val tijd : 0540 - 0547

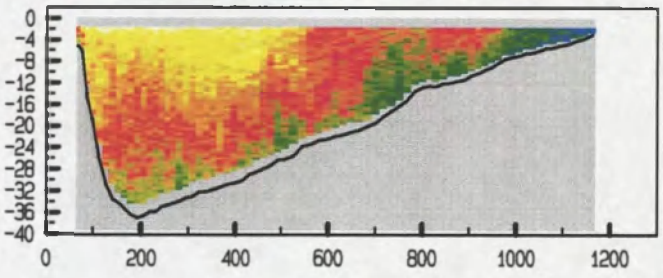

adcpfile : 0415004a.val tijd : 0540 - 0547

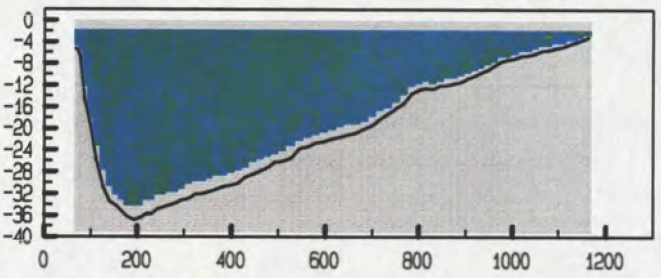

adcpfile : 0415005a.val tijd : 0547 - 0554

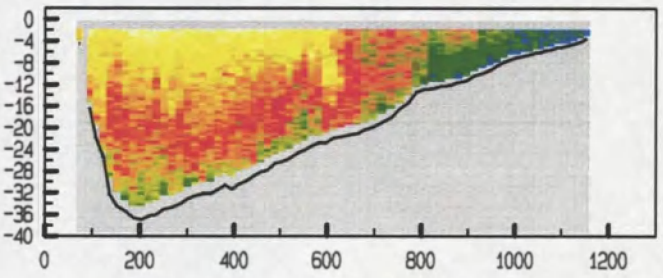

adcpfile : 0415005a.val tijd : 0547 - 0554

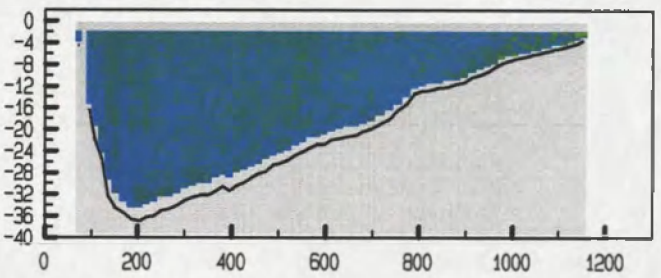



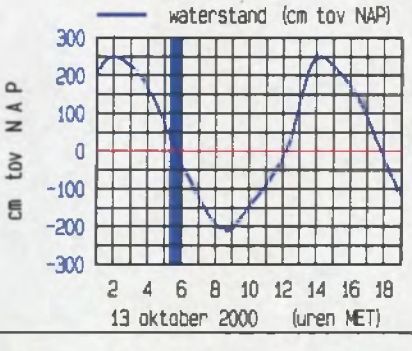

meetgebied



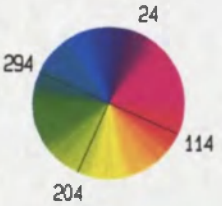

Pas van Terneuzen Raai 7 dd 13 oktober 2000

gemeten snelheid (cm/sec)

gemeten richting (° tov N)

adcpfile : 0415006a.val tijd : 0555 - 0603

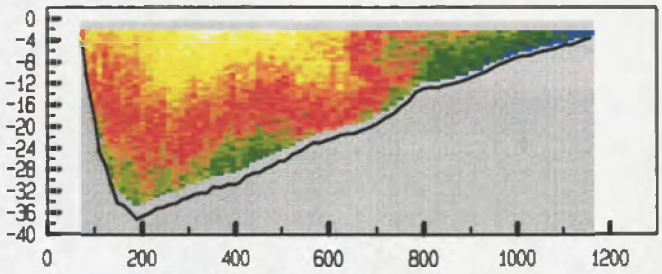

adcpfile : 0415006a.val tijd : 0555 - 0603

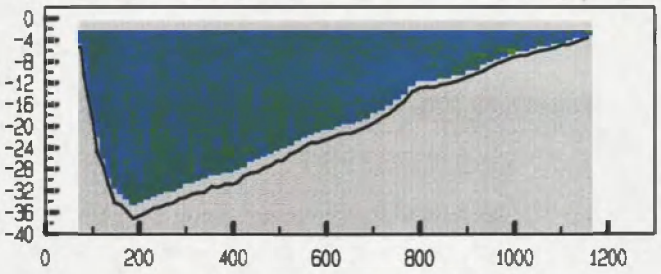

adcpfile : 0415007a.val tijd : 0609 - 0615

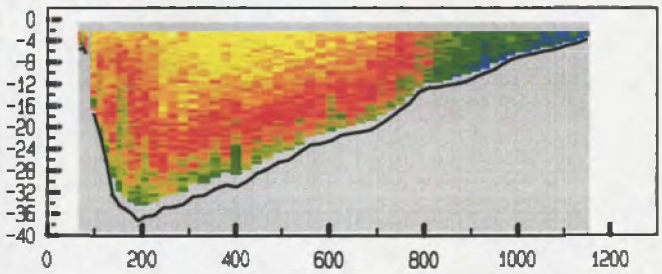

adcpfile : 0415007a.val tijd : 0609 - 0615

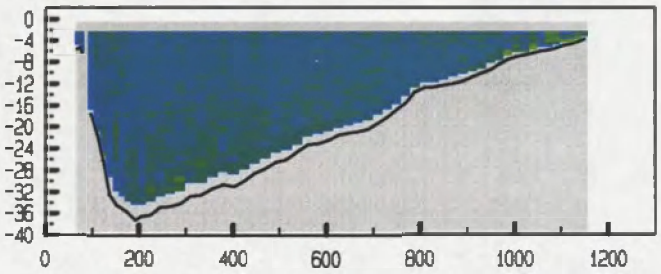

adcpfile : 0415008a.val tijd : 0616 - 0623

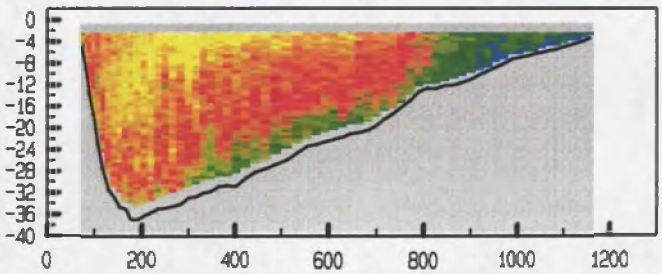

adcpfile : 0415008a.val tijd : 0616 - 0623

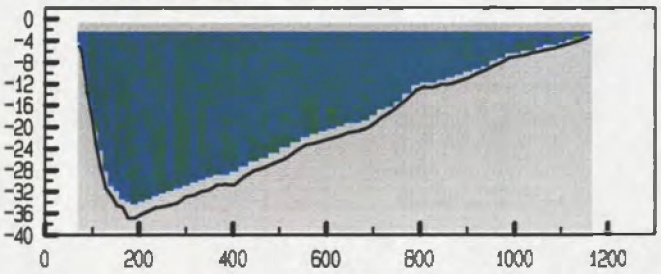

adcpfile : 0415009a.val tijd : 0625 - 0631

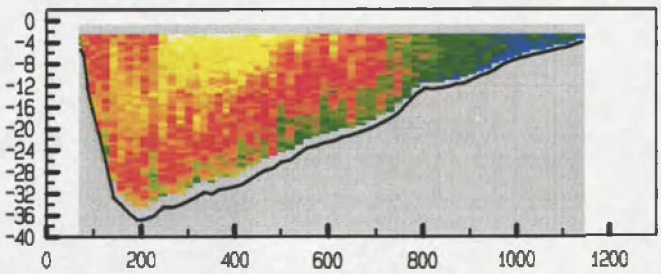

adcpfile : 0415009a.val tijd : 0625 - 0631

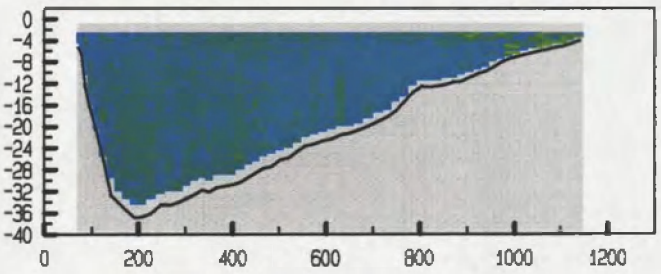

adcpfile : 0415010a.val tijd : 0632 - 0637

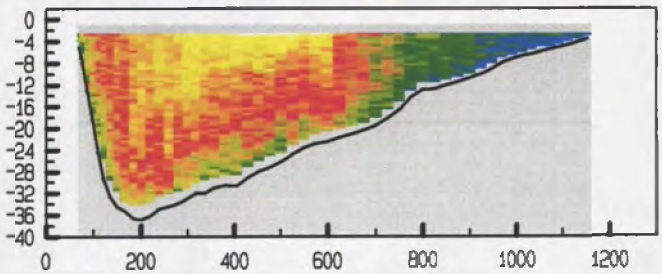

adcpfile : 0415010a.val tijd : 0632 - 0637

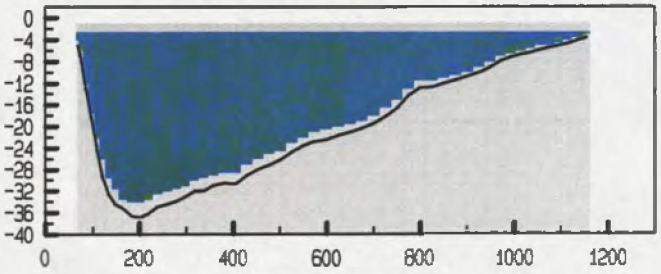



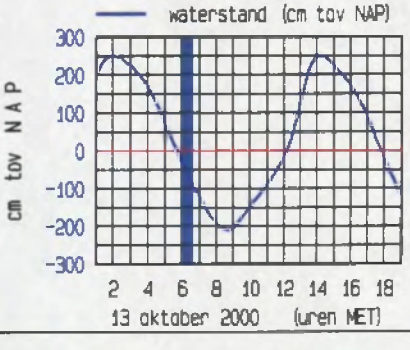

meetgebied



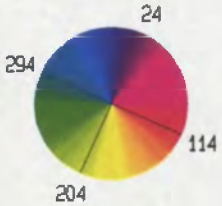

Pas van Terneuzen Raai 7 dd 13 oktober 2000

gemeten snelheid (cm/sec)

gemeten richting (^{0} tov N)

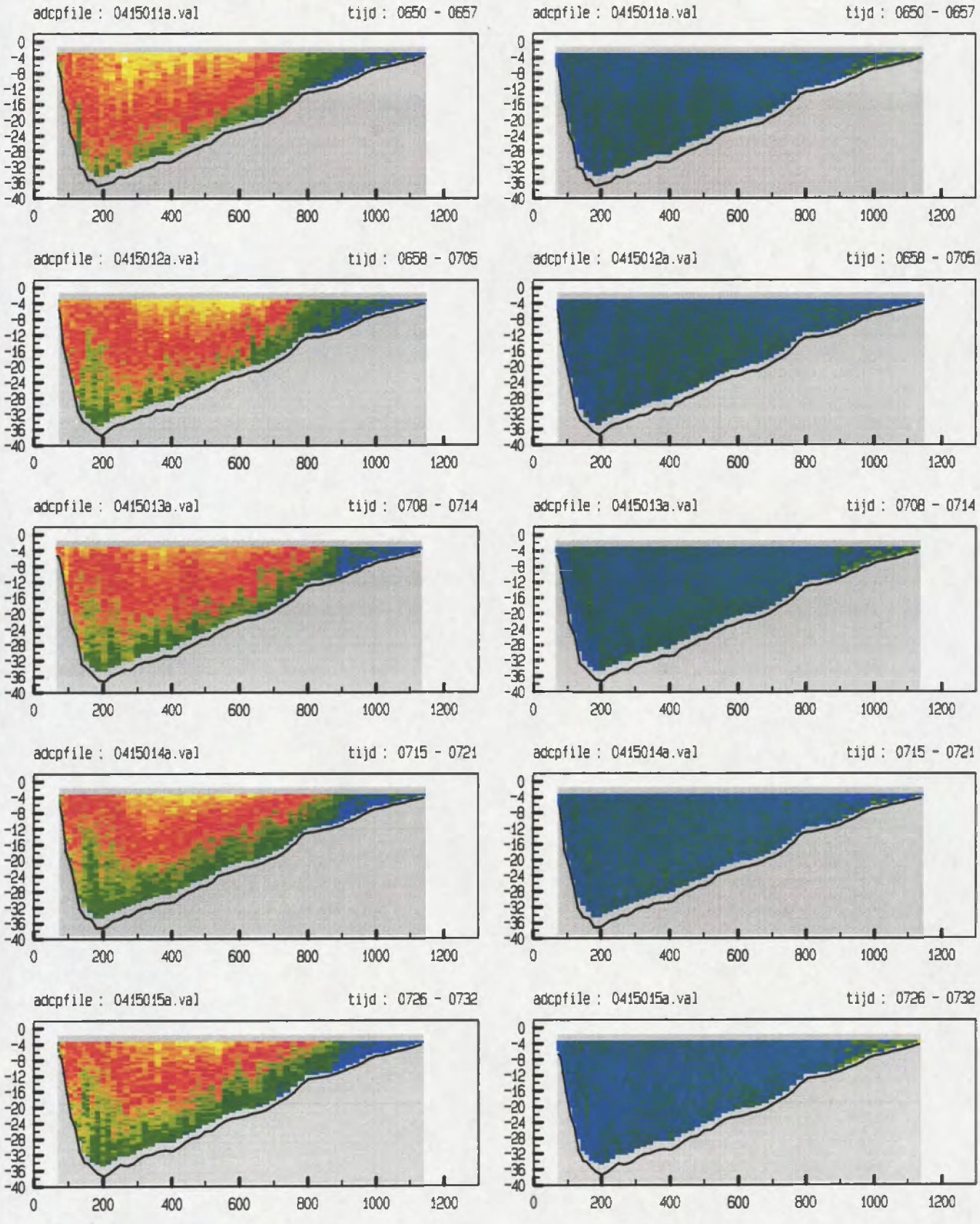



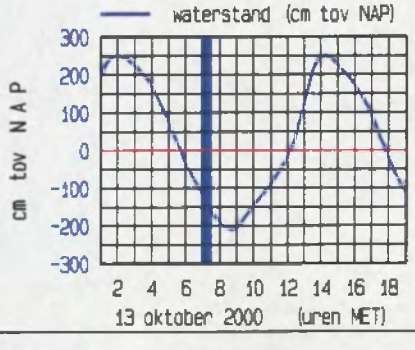



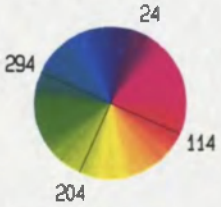

Pas van Terneuzen Raai 7 dd 13 oktober 2000

gemeten snelheid (cm/sec)

gemeten richting (° tov N)

adcpfile : 0415016a.val tijd : 0733 - 0739

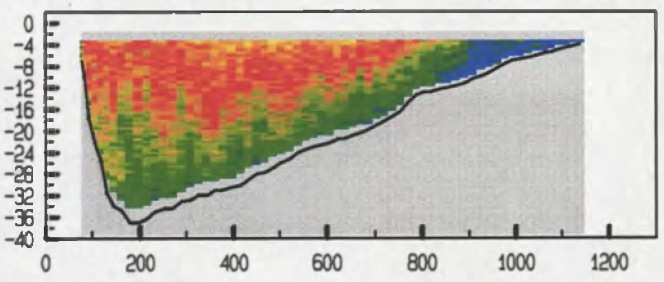

adcpfile : 0415016a.val tijd : 0733 - 0739

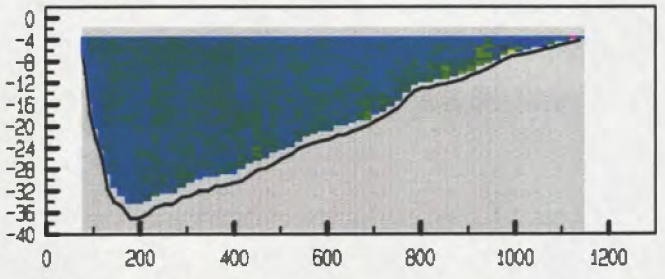

adcpfile : 0415017a.val tijd : 0740 - 0746

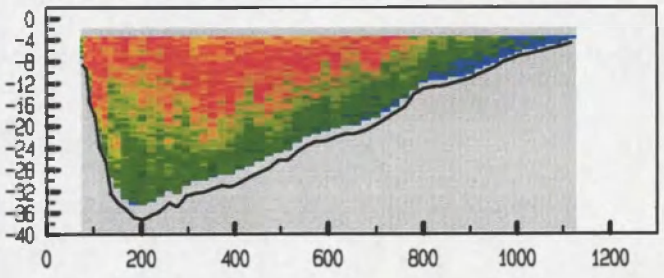

adcpfile : 0415017a.val tijd : 0740 - 0746

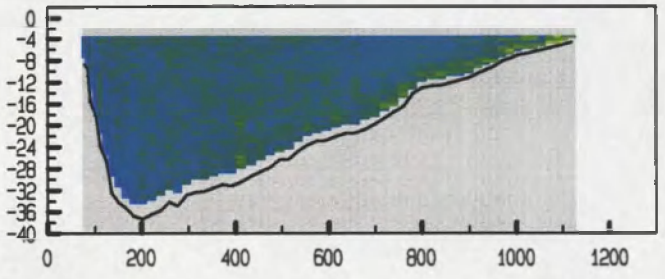

adcpfile : 0415018a.val tijd : 0747 - 0753

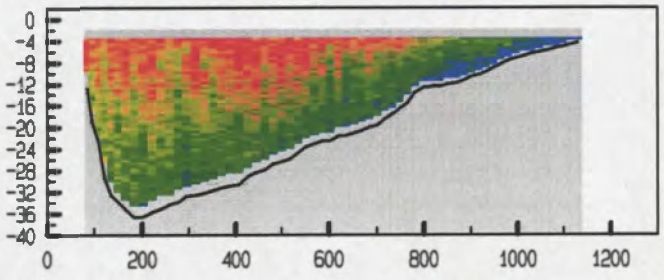

adcpfile : 0415018a.val tijd : 0747 - 0753

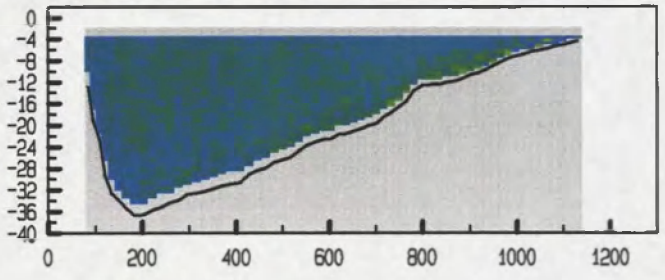

adcpfile : 0415019a.val tijd : 0754 - 0759

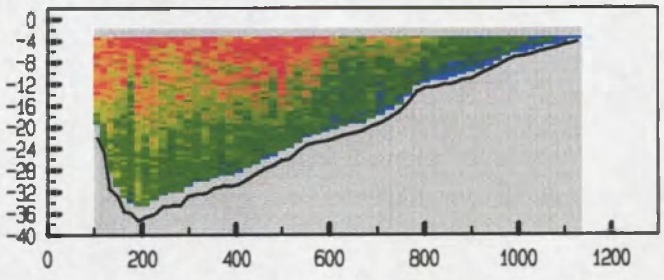

adcpfile : 0415019a.val tijd : 0754 - 0759

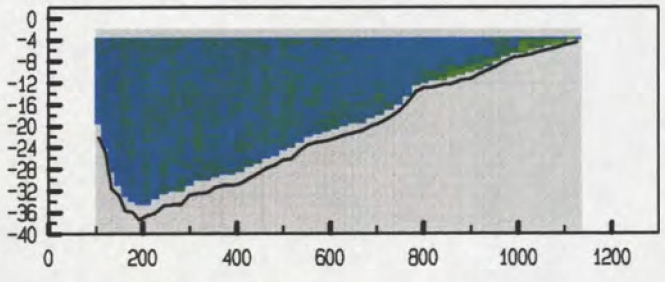

adcpfile : 0415020a.val tijd : 0801 - 0808

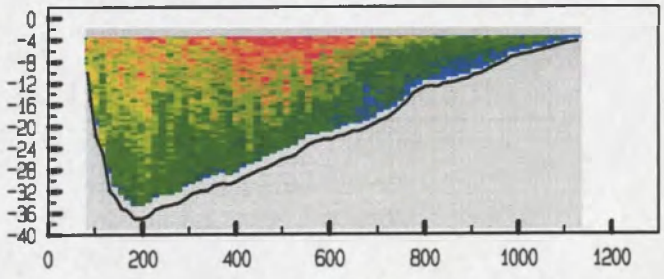

adcpfile : 0415020a.val tijd : 0801 - 0808

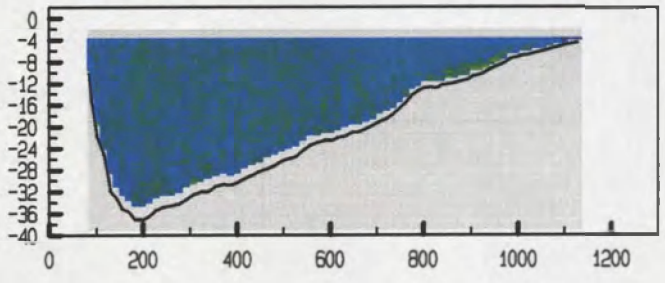



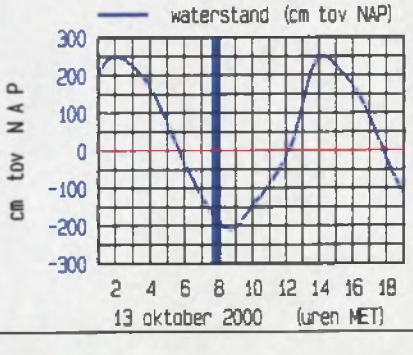

meetgebied



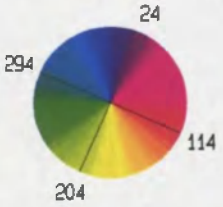

Pas van Terneuzen Raai 7 dd 13 oktober 2000

gemeten snelheid (cm/sec)

gemeten richting (° tov N)

adcpfile : 0415021a.val tijd : 0808 - 0814

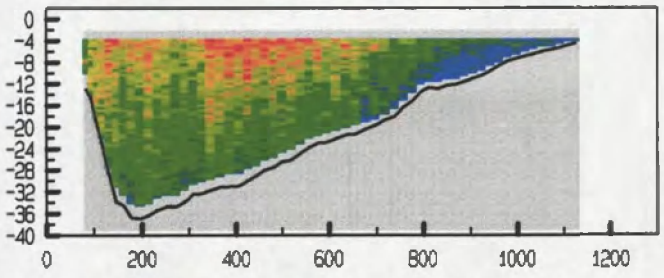

adcpfile : 0415021a.val tijd : 0808 - 0814

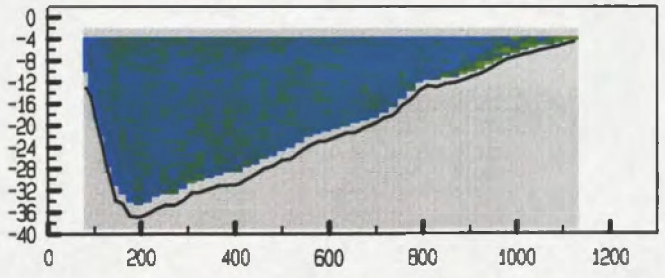

adcpfile : 0415022a.val tijd : 0816 - 0822

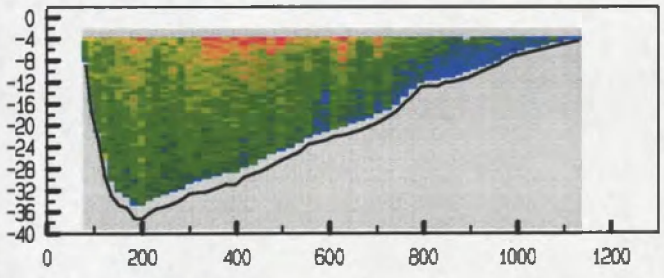

adcpfile : 0415022a.val tijd : 0816 - 0822

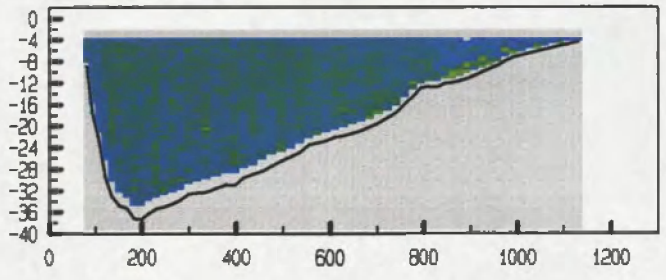

adcpfile : 0415023a.val tijd : 0828 - 0833

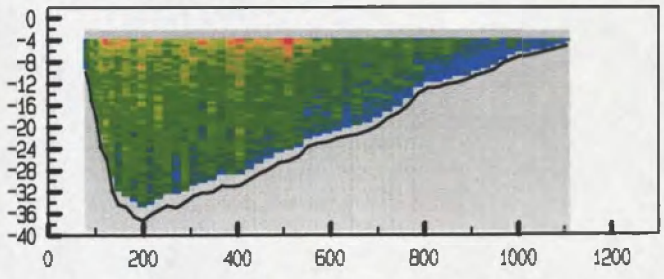

adcpfile : 0415023a.val tijd : 0828 - 0833

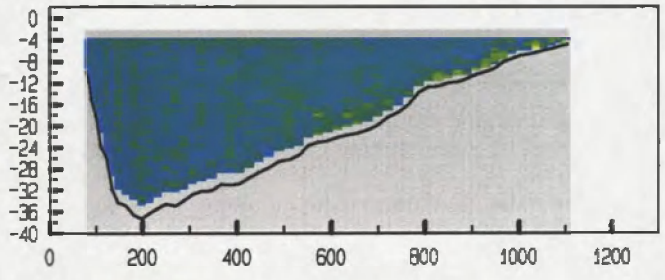

adcpfile : 0415024a.val tijd : 0837 - 0843

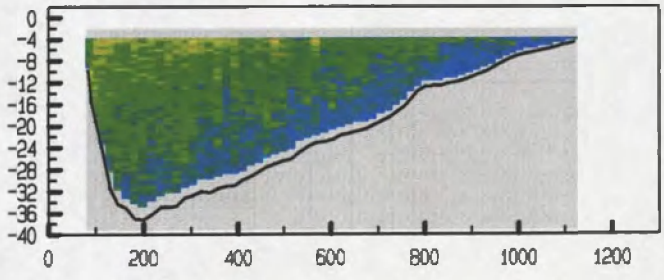

adcpfile : 0415024a.val tijd : 0837 - 0843

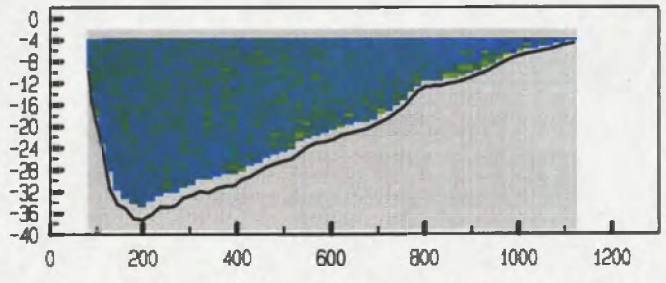

adcpfile : 0415025a.val tijd : 0844 - 0849

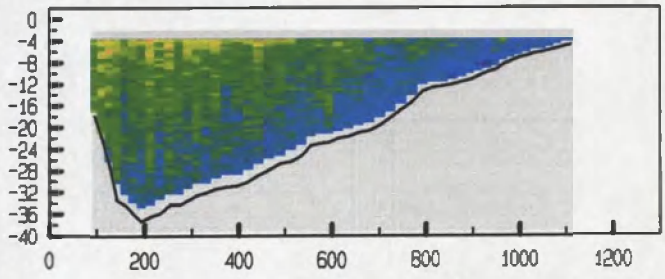

adcpfile : 0415025a.val tijd : 0844 - 0849

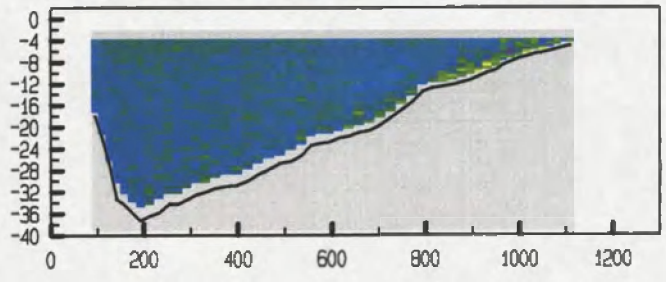



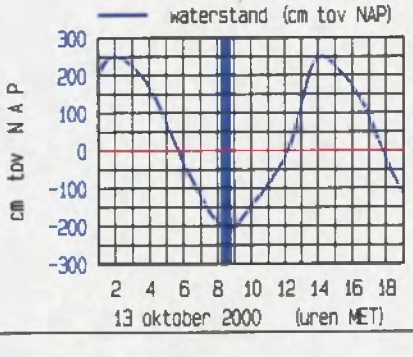

meetgebied

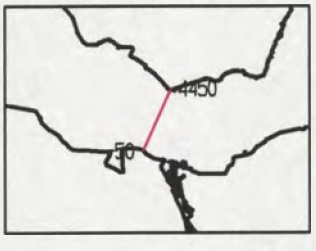

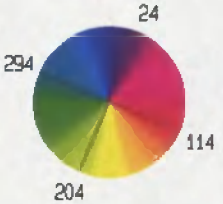

Pas van Terneuzen Raai 7 dd 13 oktober 2000

gemeten snelheid (cm/sec)

gemeten richting (° tov N)

adcpfile : 0415026a.val tijd : 0901 - 0907

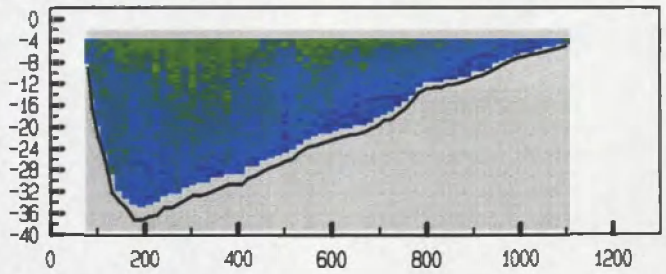

adcpfile : 0415026a.val tijd : 0901 - 0907

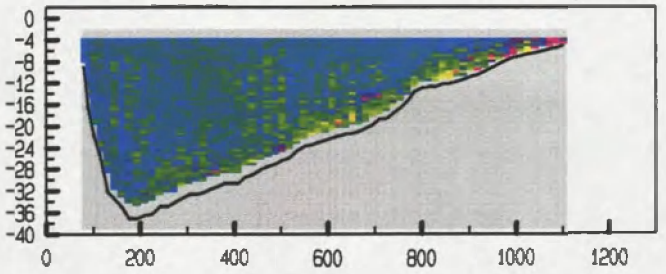

adcpfile : 0415027a.val tijd : 0908 - 0913

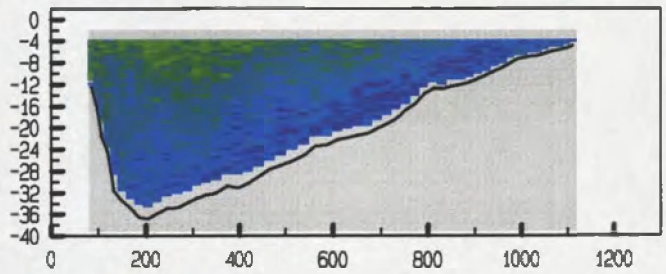

adcpfile : 0415027a.val tijd : 0908 - 0913

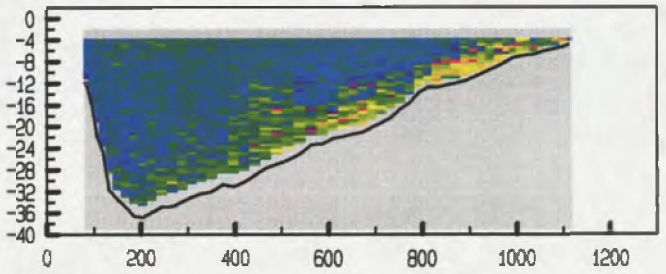

adcpfile : 0415028a.val tijd : 0916 - 0923

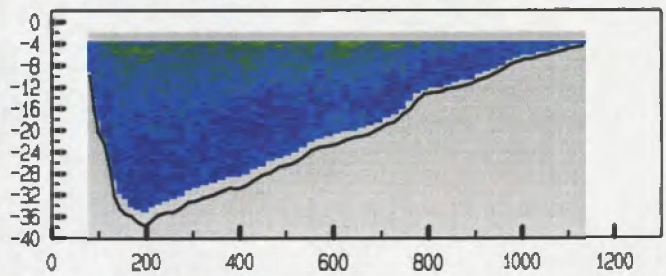

adcpfile : 0415028a.val tijd : 0916 - 0923

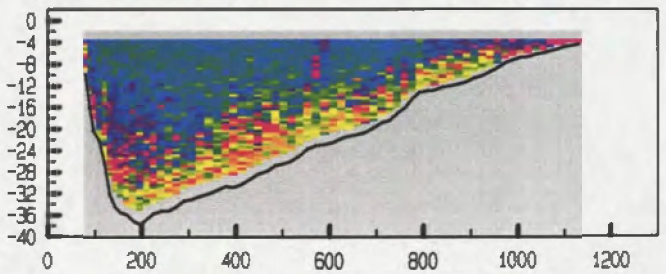

adcpfile : 0415029a.val tijd : 0926 - 0932

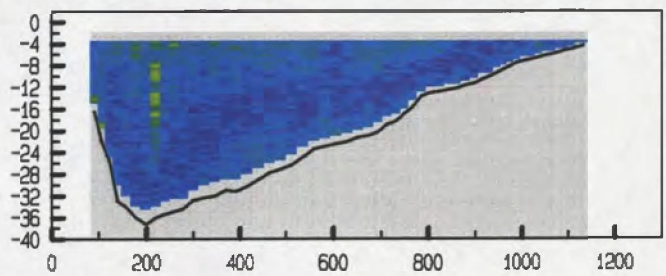

adcpfile : 0415029a.val tijd : 0926 - 0932

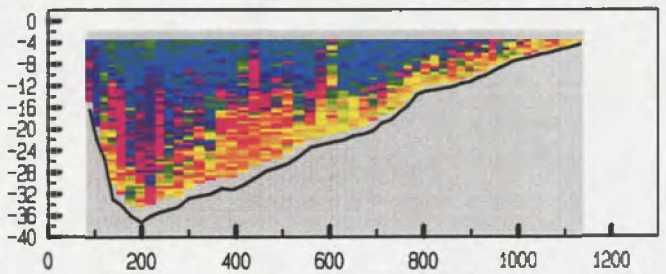

adcpfile : 0415030a.val tijd : 0933 - 0940

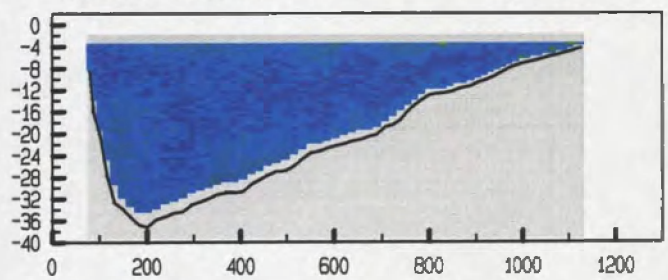

adcpfile : 0415030a.val tijd : 0933 - 0940

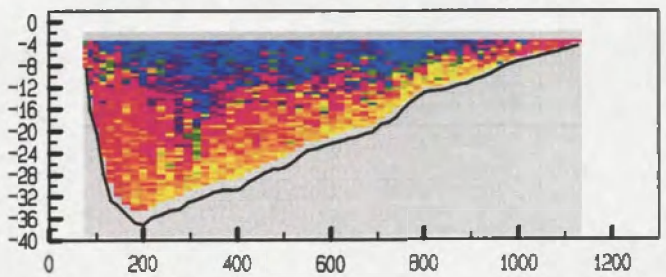



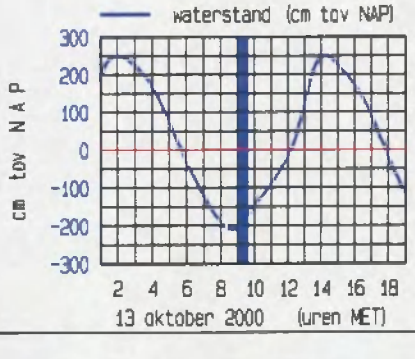

meetgebied



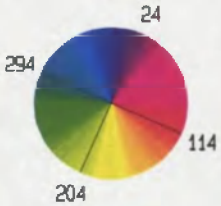

Pas van Terneuzen Raai 7 dd 13 oktober 2000

gemeten snelheid (cm/sec)

gemeten richting (° tov N)

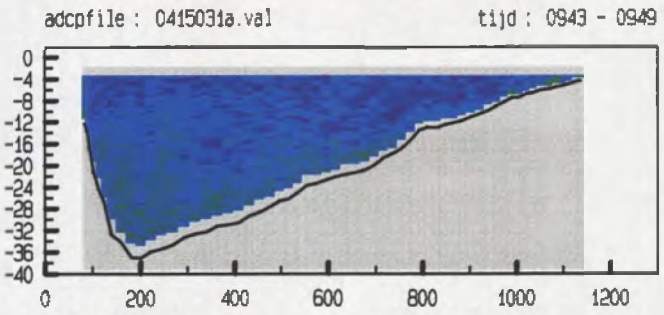

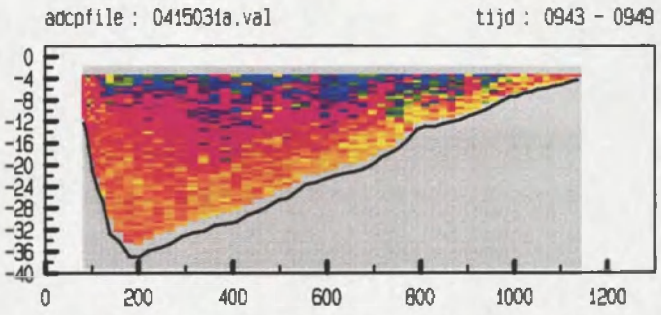

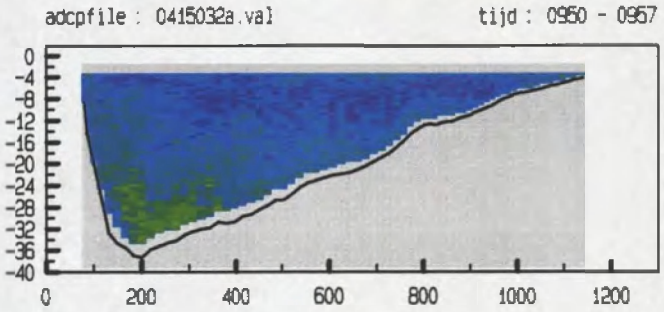

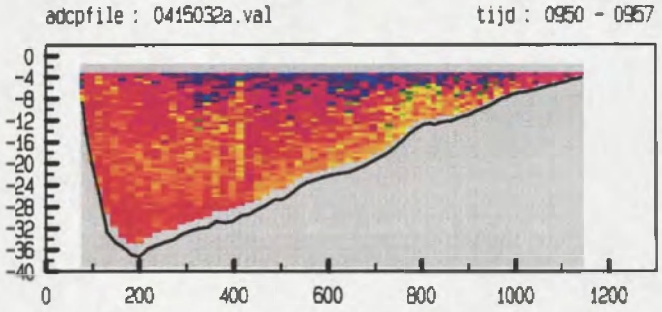

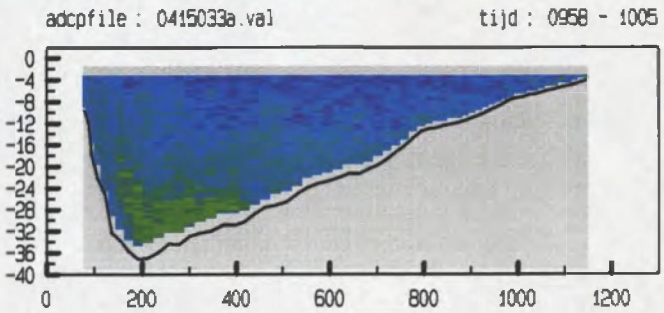

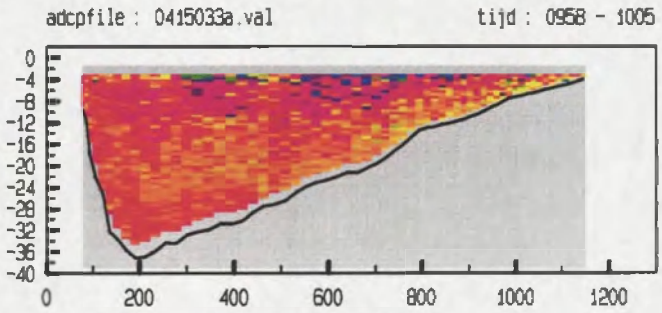

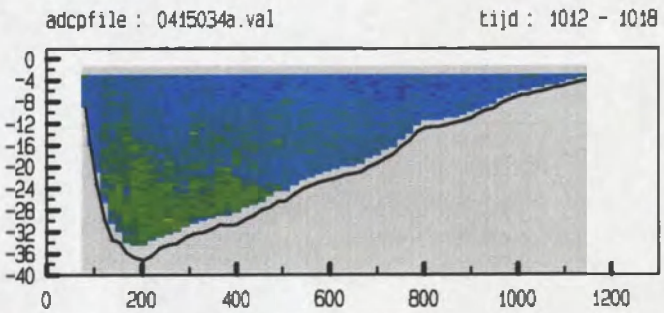

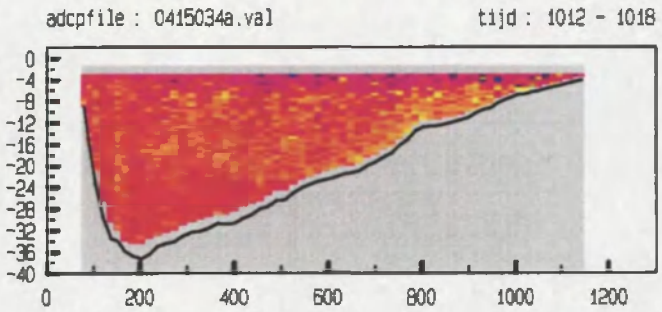

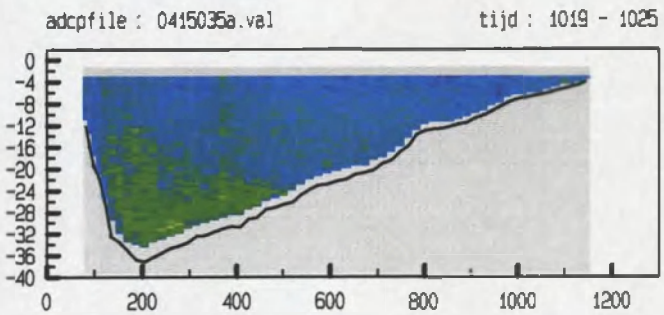

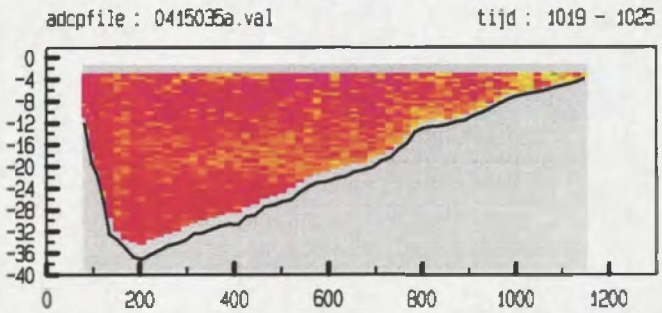



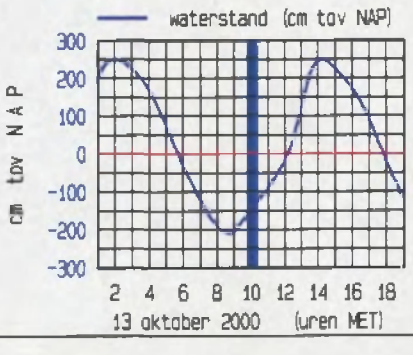

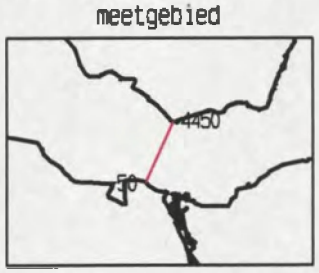

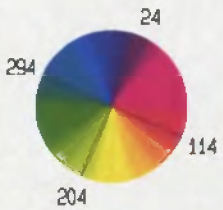

Pas van Terneuzen Raai 7 dd 13 oktober 2000

gemeten snelheid (cm/sec)

gemeten richting (° tov N)

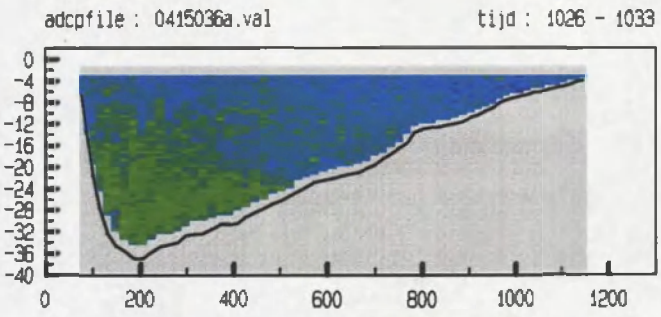

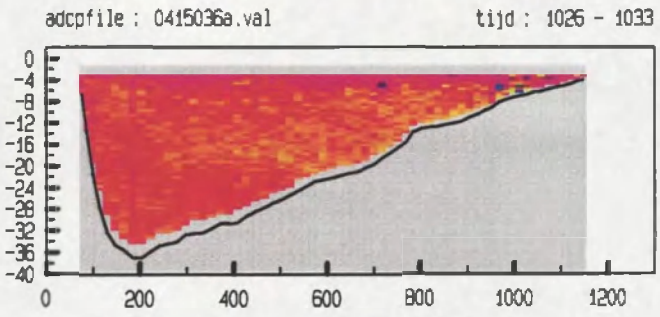

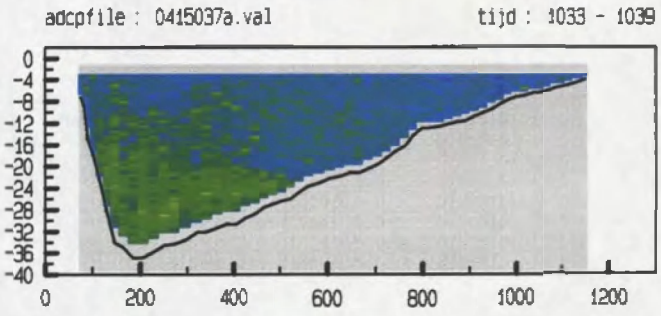

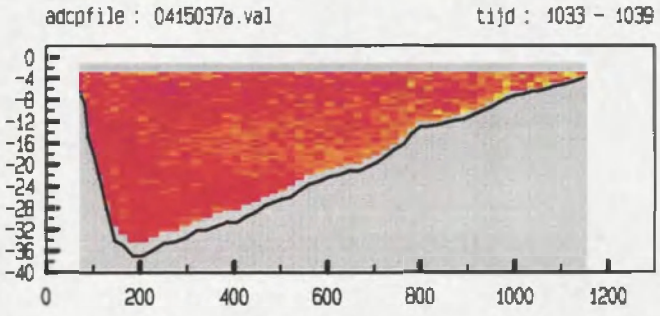

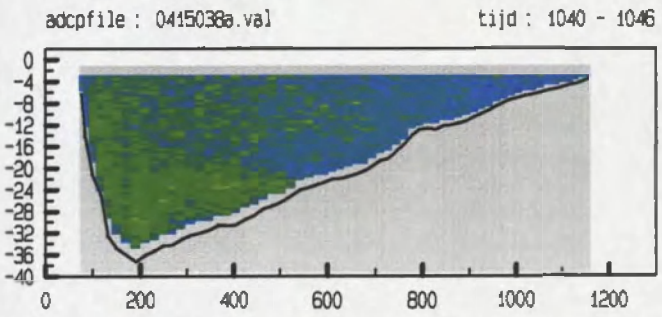

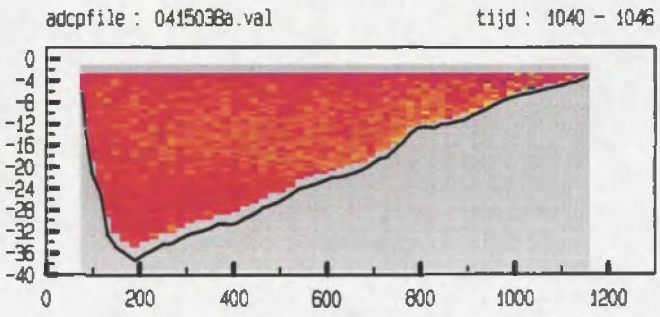

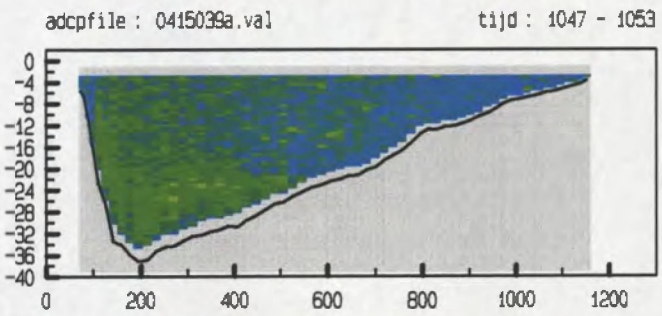

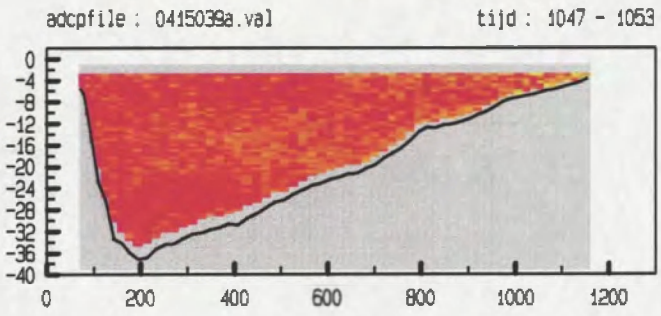

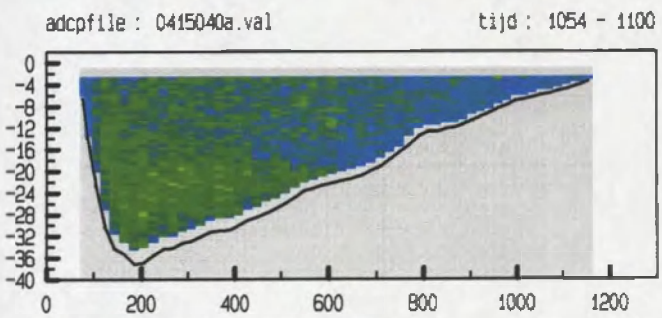

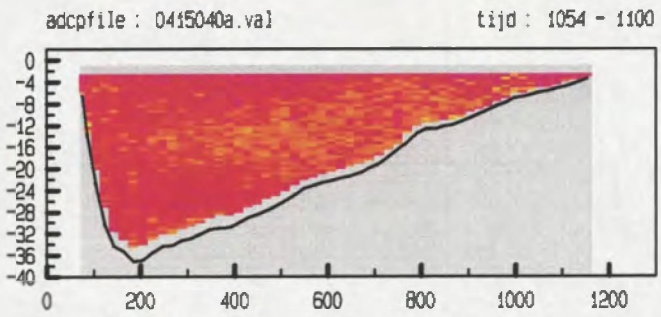



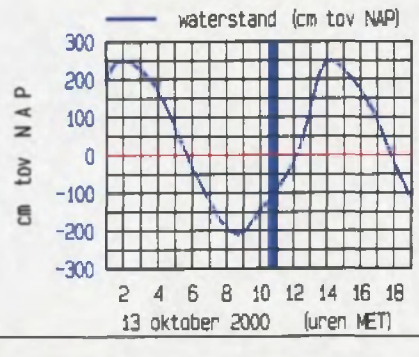

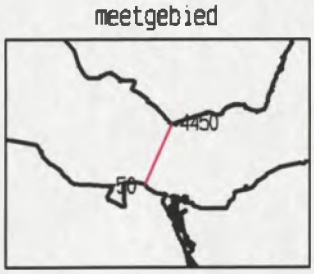

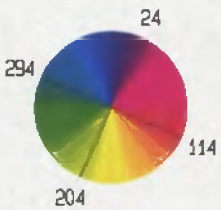

Pas van Terneuzen Raai 7 dd 13 oktober 2000

gemeten snelheid (cm/sec)

gemeten richting (^{0} tov N)

adcpfile : 0415041a.val tijd : 1106 - 1112

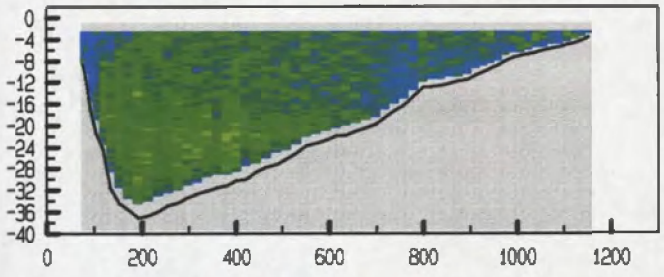

adcpfile : 0415041a.val tijd : 1106 - 1112

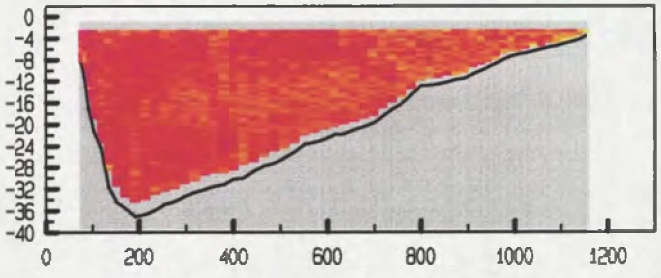

adcpfile : 0415042a.val tijd : 1113 - 1118

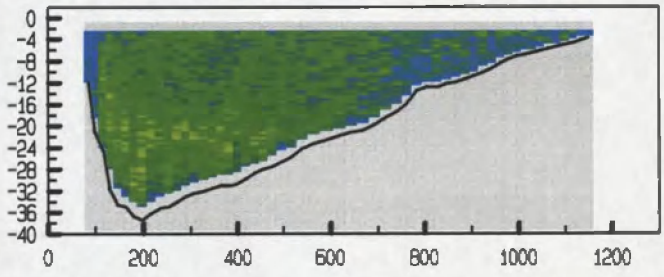

adcpfile : 0415042a.val tijd : 1113 - 1118

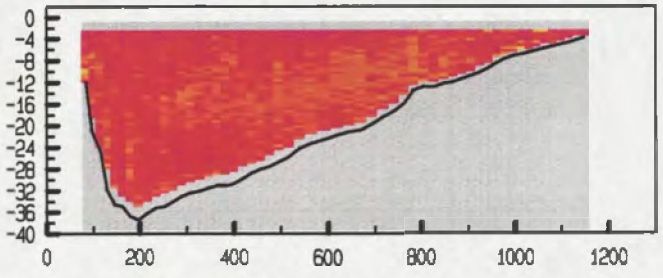

adcpfile : 0415043a.val tijd : 1125 - 1131

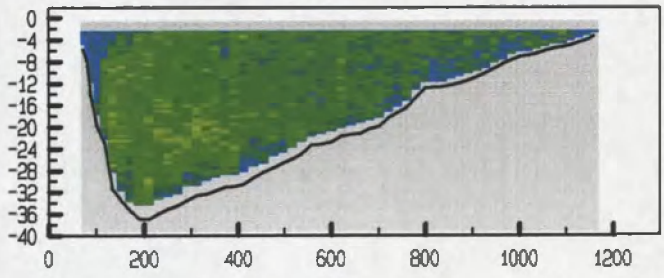

adcpfile : 0415043a.val tijd : 1125 - 1131

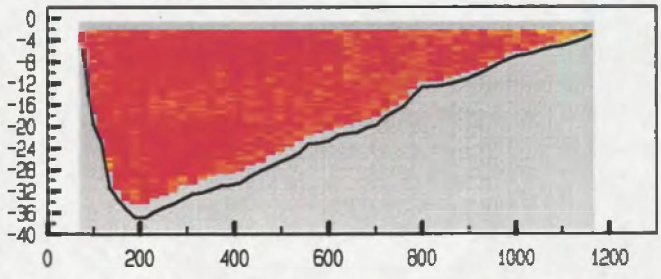

adcpfile : 0415044a.val tijd : 1132 - 1138

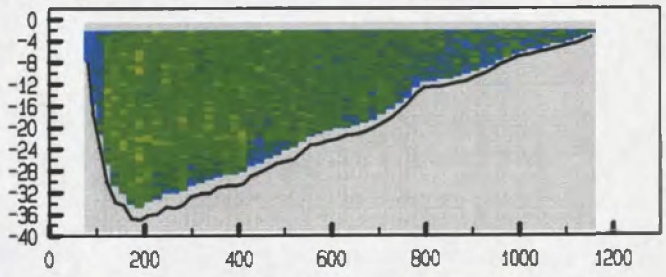

adcpfile : 0415044a.val tijd : 1132 - 1138

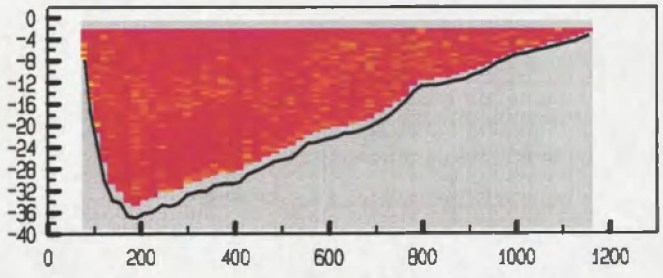

adcpfile : 0415045a.val tijd : 1140 - 1146

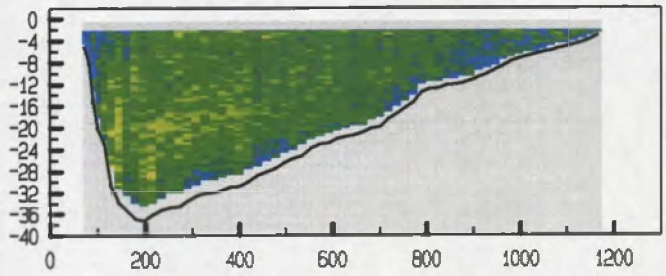

adcpfile : 0415045a.val tijd : 1140 - 1146

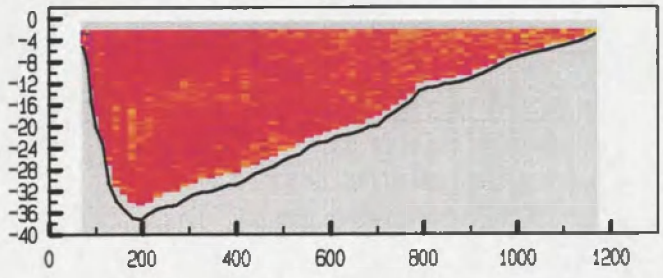



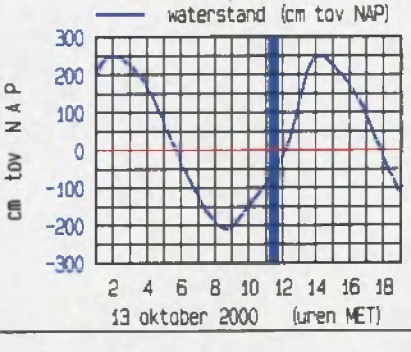

meetgebied



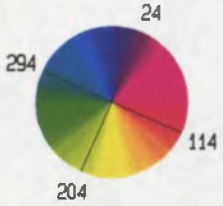

Pas van Terneuzen Raai 7 dd 13 oktober 2000

gemeten snelheid (cm/sec)

gemeten richting (° tov N)

adcpfile : 0415046a.val tijd : 1147 - 1153

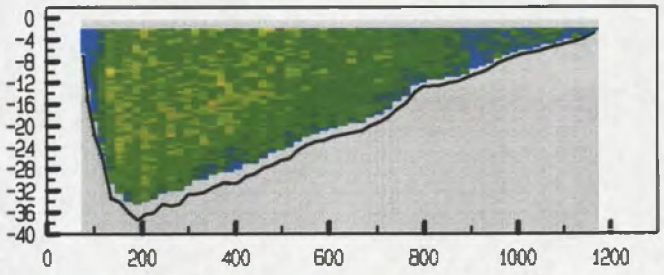

adcpfile : 0415046a.val tijd : 1147 - 1153

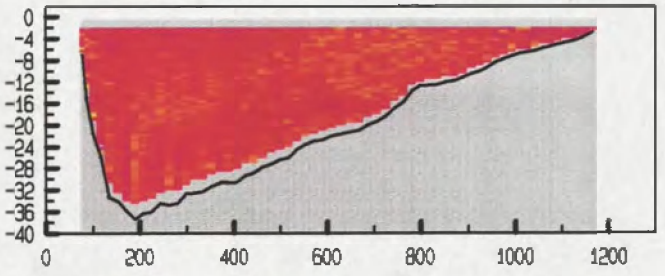

adcpfile : 0415047a.val tijd : 1154 - 1201

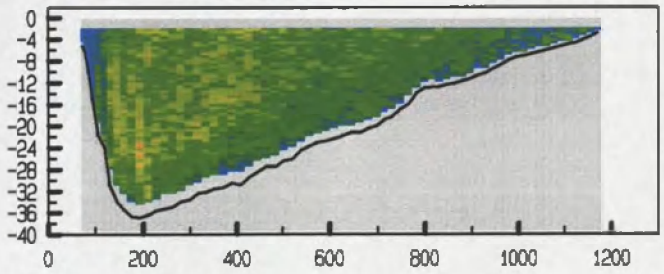

adcpfile : 0415047a.val tijd : 1154 - 1201

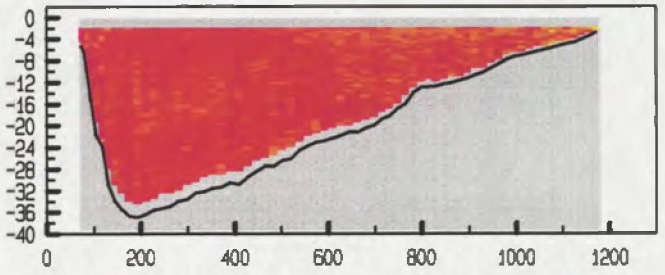

adcpfile : 0415048a.val tijd : 1202 - 1209

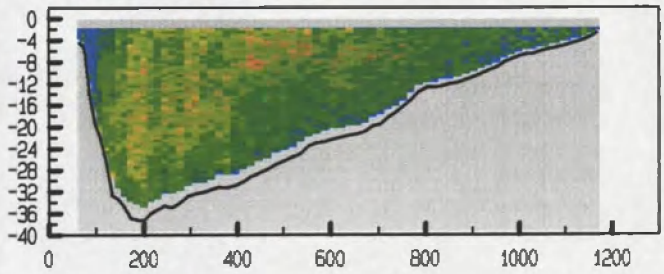

adcpfile : 0415048a.val tijd : 1202 - 1209

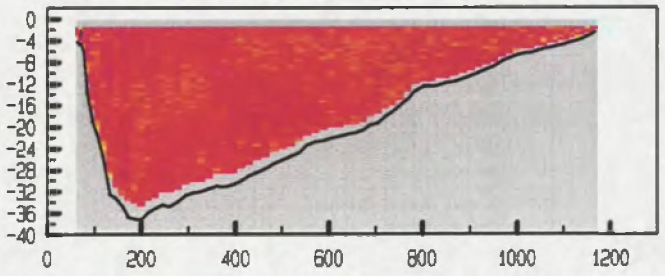

adcpfile : 0415049a.val tijd : 1210 - 1217

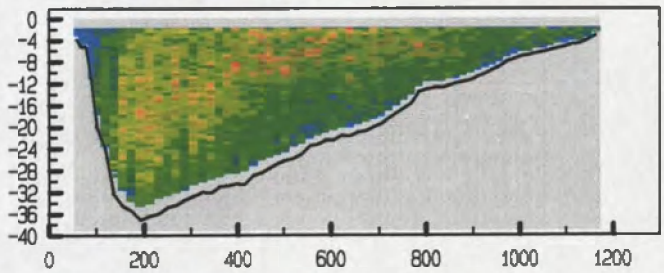

adcpfile : 0415049a.val tijd : 1210 - 1217

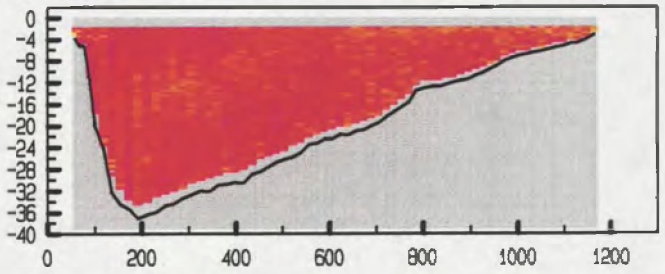

adcpfile : 0415050a.val tijd : 1218 - 1225

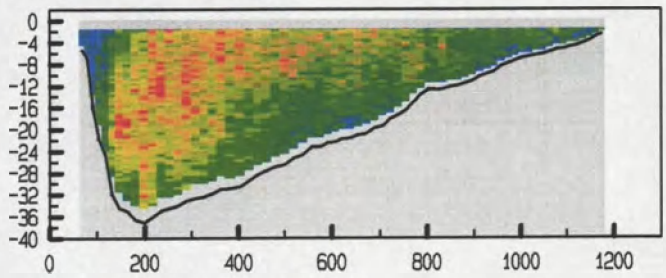

adcpfile : 0415050a.val tijd : 1218 - 1225

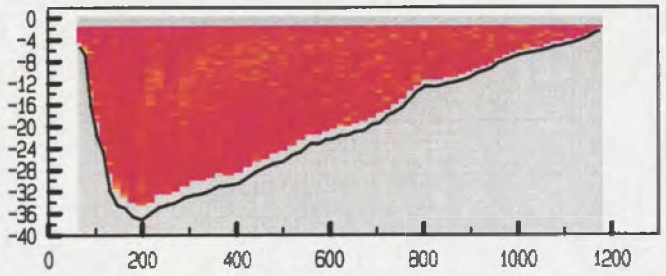



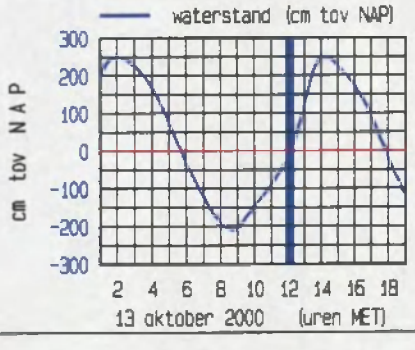

meetgebied

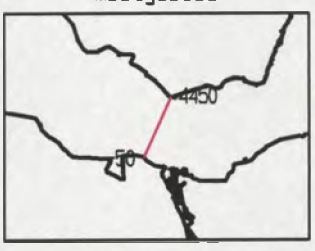

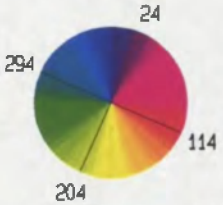

Pas van Terneuzen Raai 7 dd 13 oktober 2000

gemeten snelheid (cm/sec)

gemeten richting (° tov N)

adcpfile : 0415051a.val tijd : 1225 - 1232

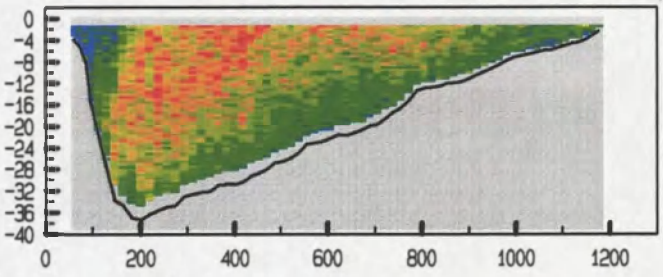

adcpfile : 0415051a.val tijd : 1225 - 1232

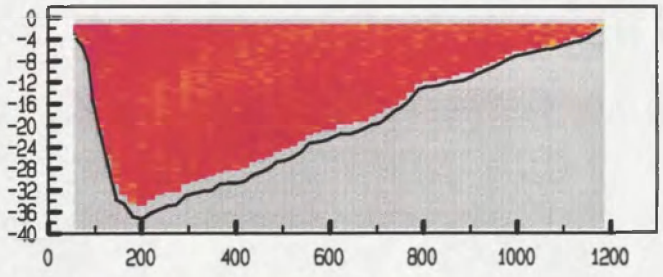

adcpfile : 0415052a.val tijd : 1235 - 1242

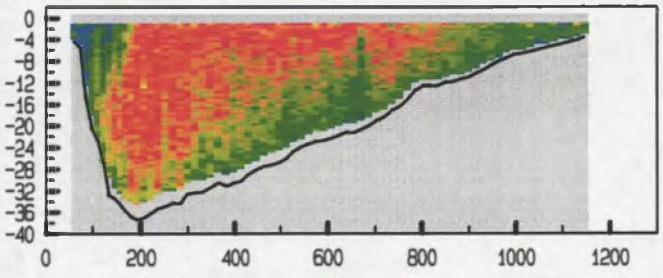

adcpfile : 0415052a.val tijd : 1235 - 1242

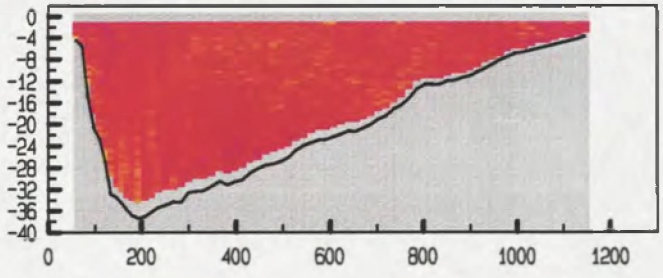

adcpfile : 0415053a.val tijd : 1243 - 1251

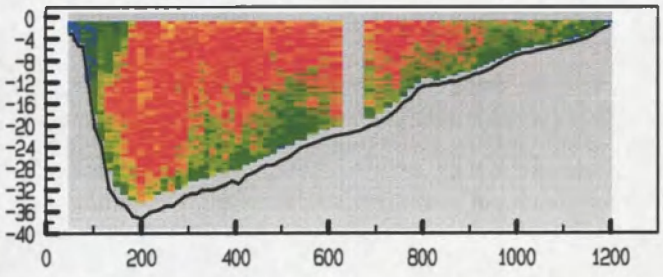

adcpfile : 0415053a.val tijd : 1243 - 1251

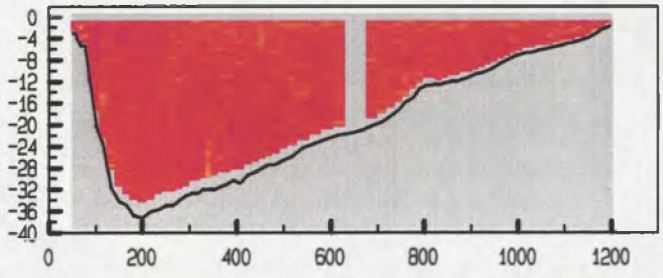

adcpfile : 0415054a.val tijd : 1252 - 1300

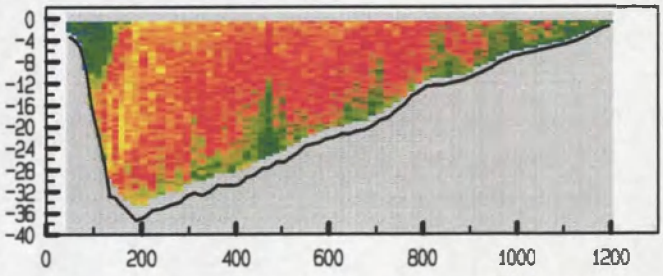

adcpfile : 0415054a.val tijd : 1252 - 1300

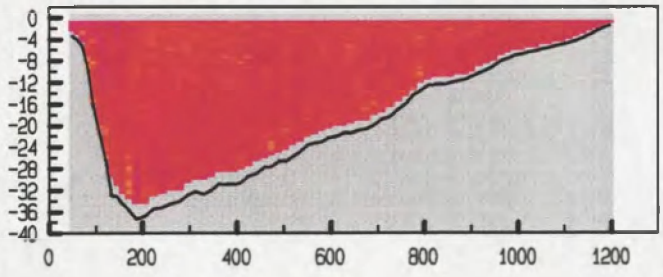

adcpfile : 0415055a.val tijd : 1307 - 1316

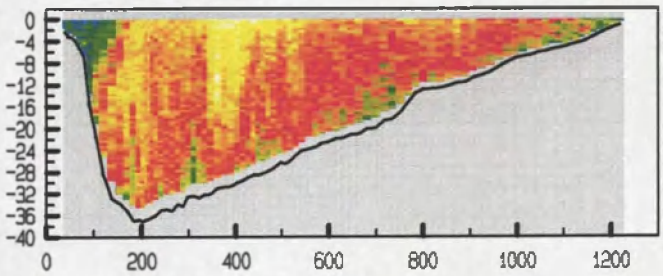

adcpfile : 0415055a.val tijd : 1307 - 1316

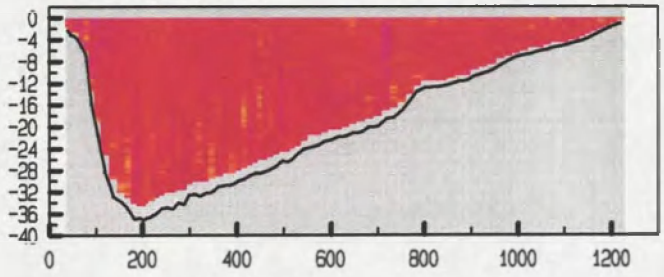

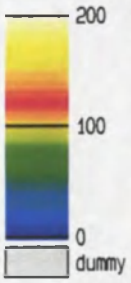

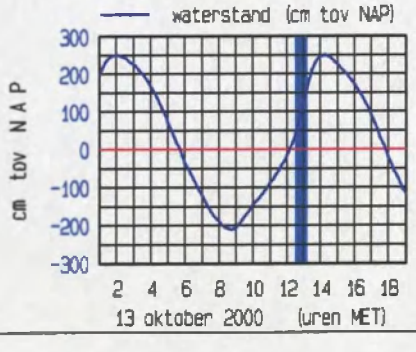

meetgebied



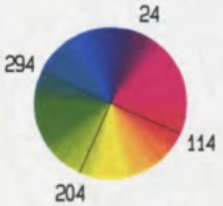

Pas van Terneuzen Raai 7 dd 13 oktober 2000

gemeten snelheid (cm/sec)

gemeten richting (° tov N)

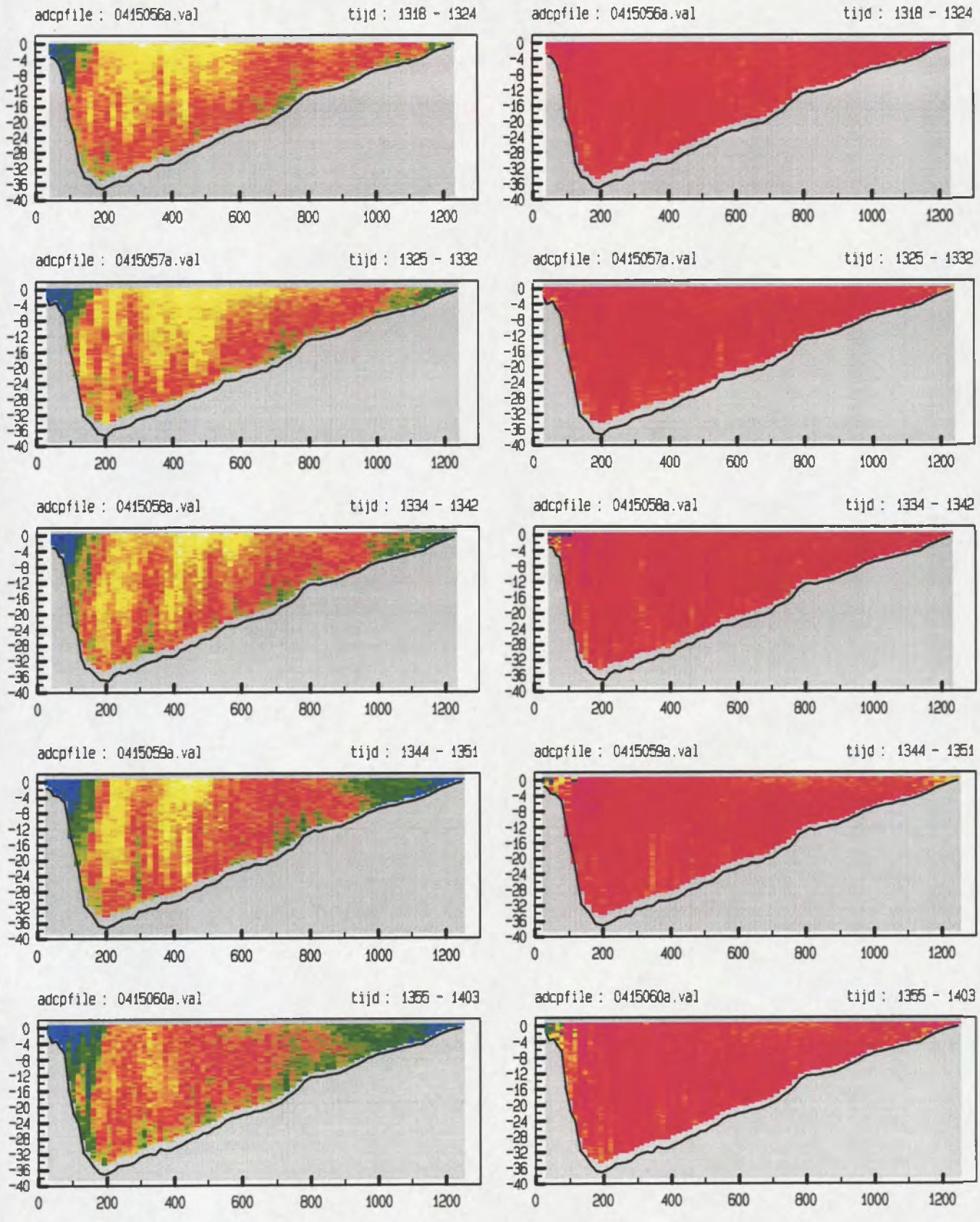



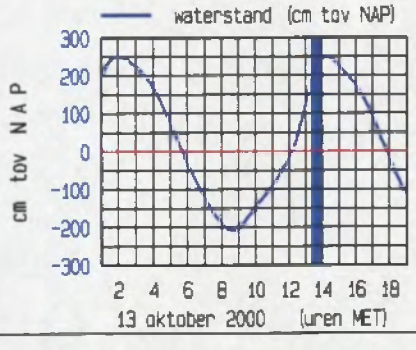

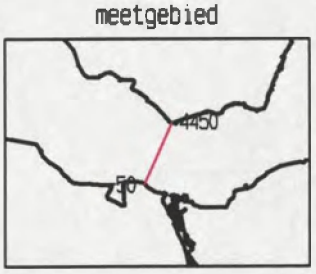

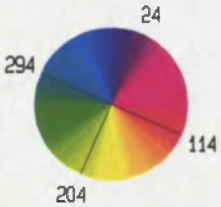

Pas van Terneuzen Raai 7 dd 13 oktober 2000

gemeten snelheid (cm/sec)

gemeten richting (° tov N)

adcpfile : 0415061a.val tijd : 1403 - 1410

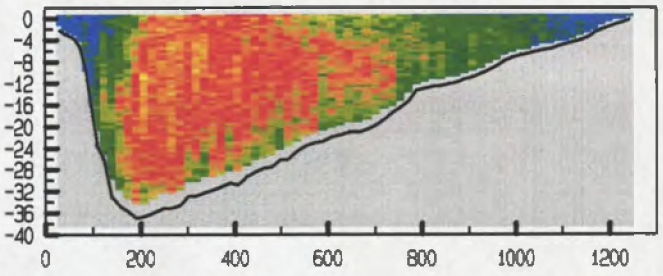

adcpfile : 0415061a.val tijd : 1403 - 1410

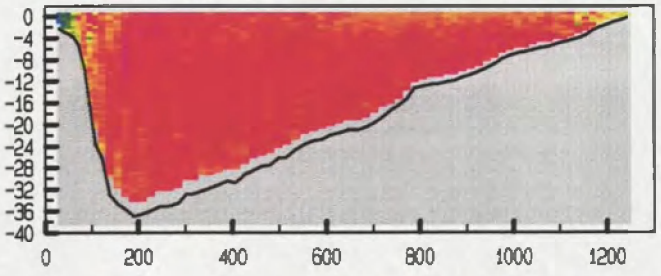

adcpfile : 0415062a.val tijd : 1435 - 1442

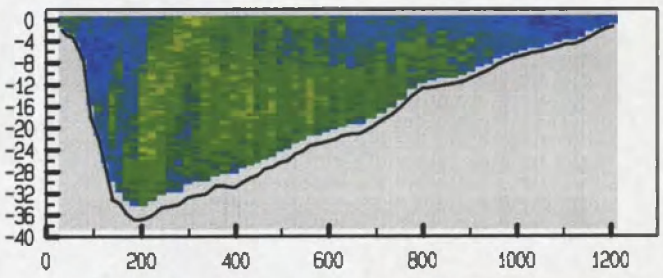

adcpfile : 0415062a.val tijd : 1435 - 1442

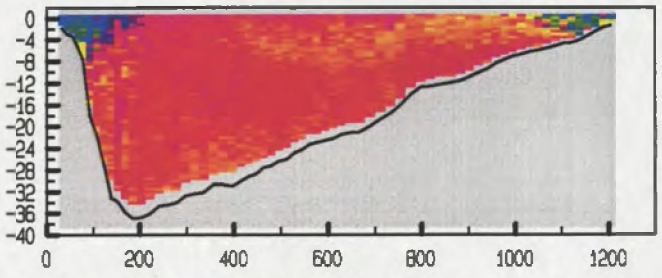

adcpfile : 0415063a.val tijd : 1442 - 1448

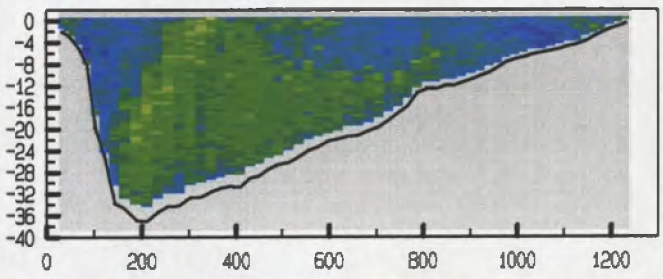

adcpfile : 0415063a.val tijd : 1442 - 1448

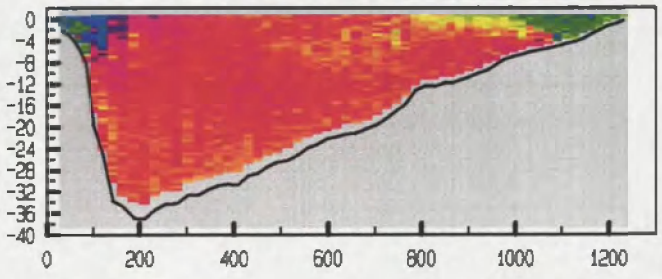

adcpfile : 0415064a.val tijd : 1450 - 1456

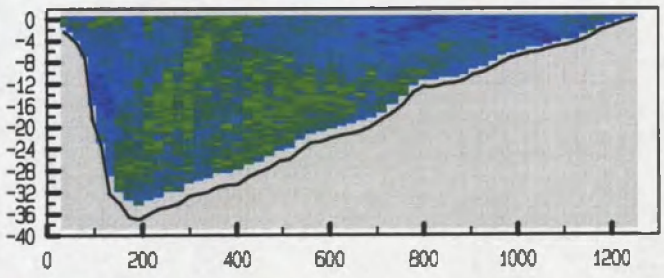

adcpfile : 0415064a.val tijd : 1450 - 1456

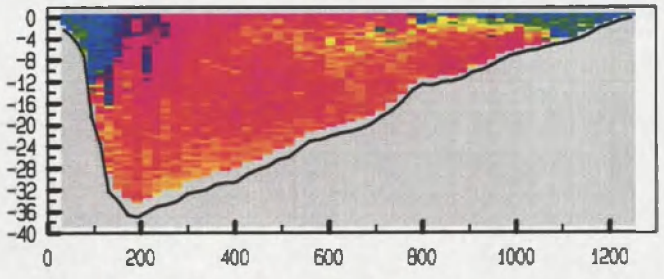

adcpfile : 0415065a.val tijd : 1456 - 1503

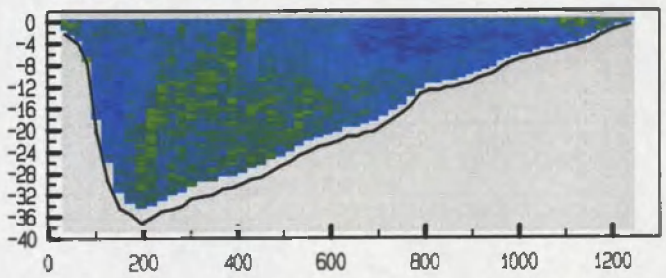

adcpfile : 0415065a.val tijd : 1456 - 1503

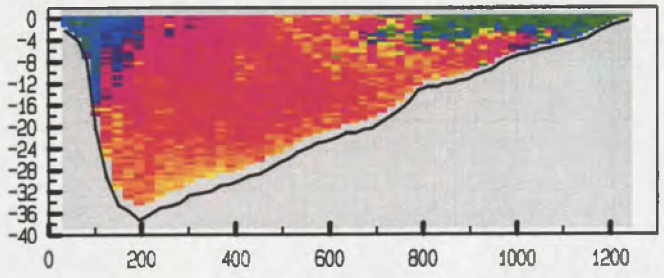



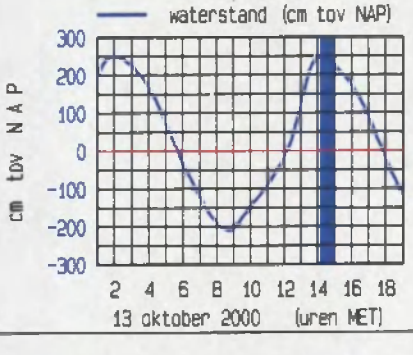

meetgebied



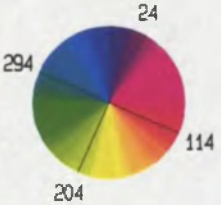

Pas van Terneuzen Raai 7 dd 13 oktober 2000

gemeten snelheid (cm/sec)

gemeten richting (° tov N)

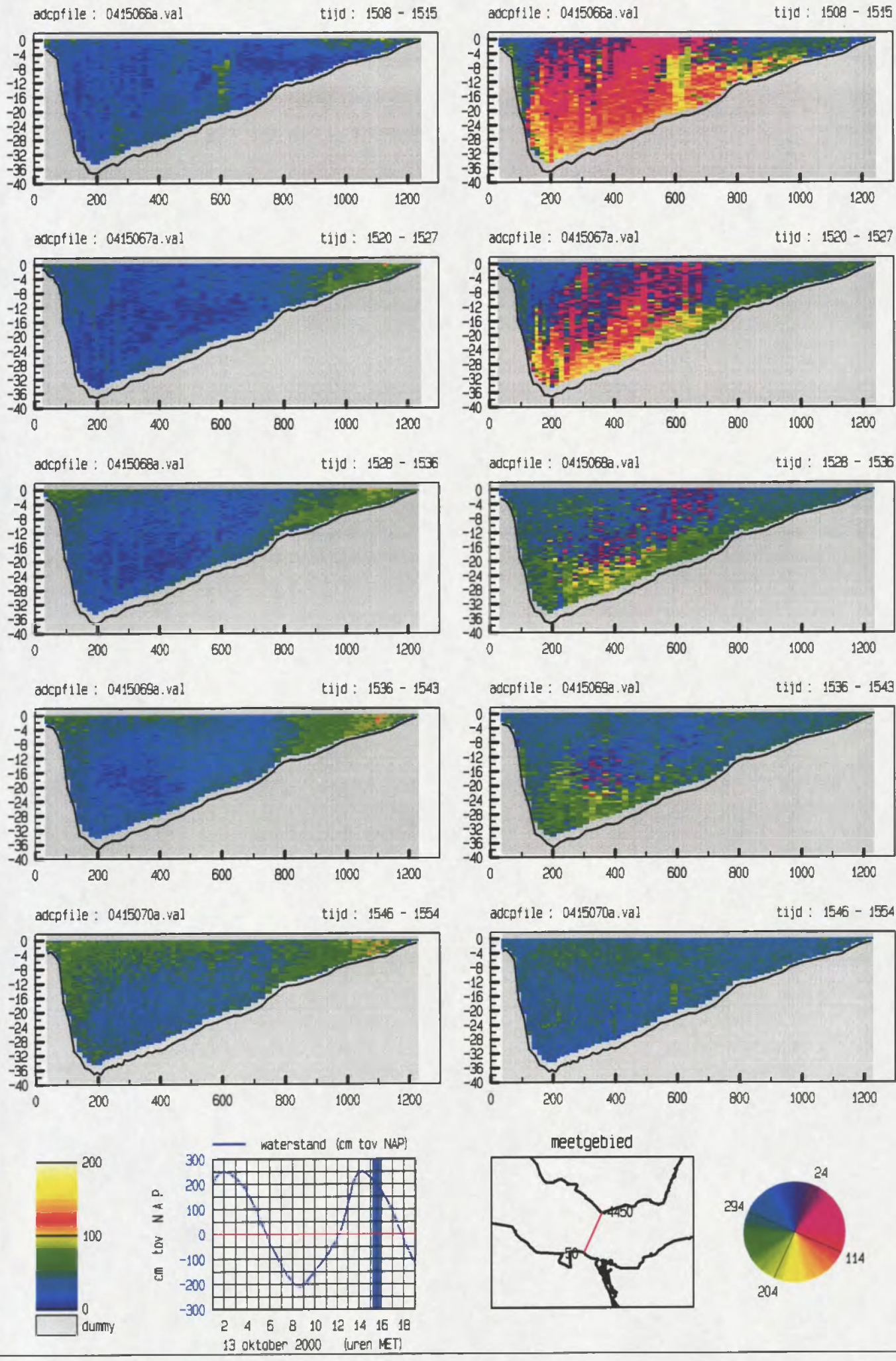

Pas van Terneuzen Raai 7 dd 13 oktober 2000

gemeten snelheid (cm/sec)

gemeten richting (° tov N)

adcpfile : 0415071a.val tijd : 1556 - 1603

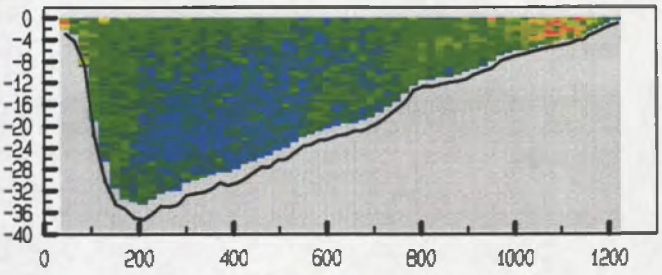

adcpfile : 0415071a.val tijd : 1556 - 1603

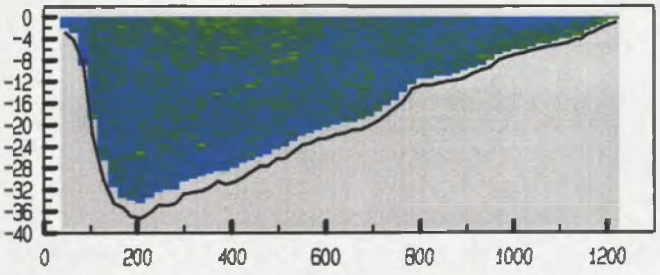

adcpfile : 0415072a.val tijd : 1604 - 1610

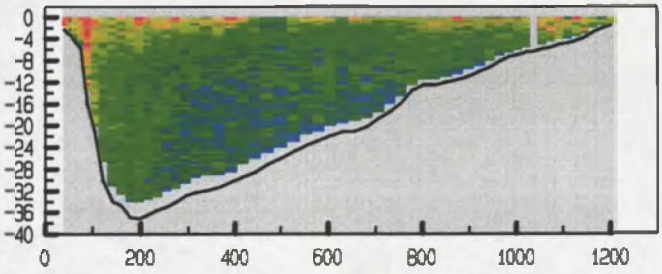

adcpfile : 0415072a.val tijd : 1604 - 1610

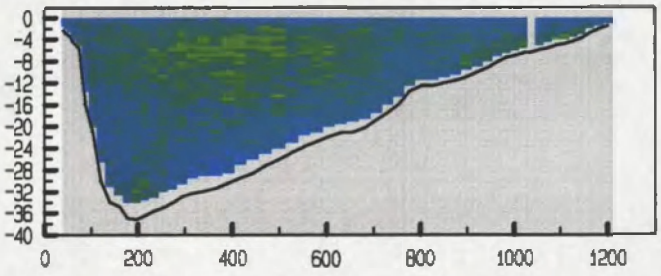

adcpfile : 0415073a.val tijd : 1610 - 1616

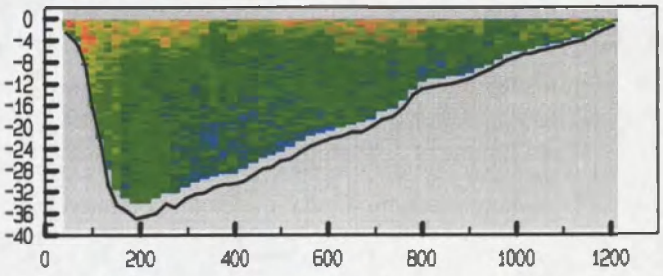

adcpfile : 0415073a.val tijd : 1610 - 1616

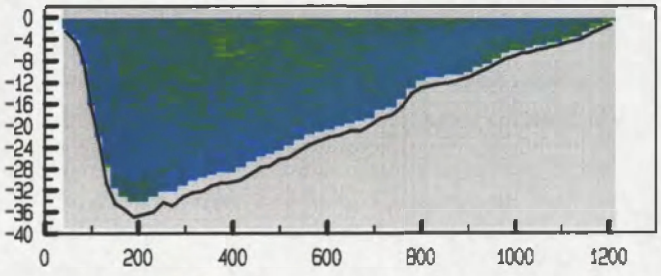

adcpfile : 0415074a.val tijd : 1617 - 1627

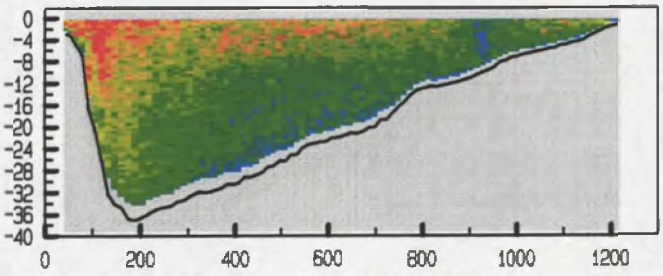

adcpfile : 0415074a.val tijd : 1617 - 1627

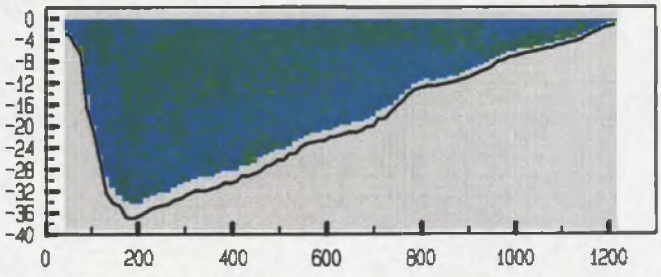

adcpfile : 0415075a.val tijd : 1627 - 1634

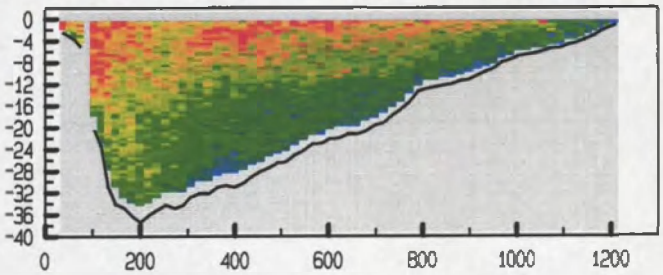

adcpfile : 0415075a.val tijd : 1627 - 1634

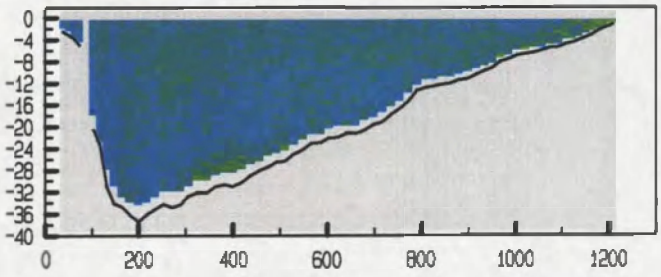



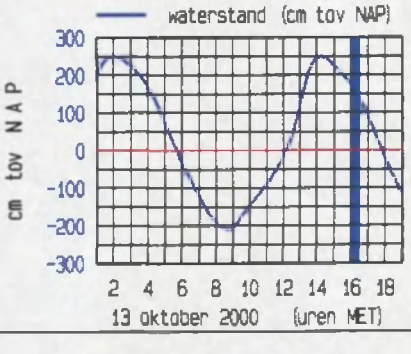

meetgebied



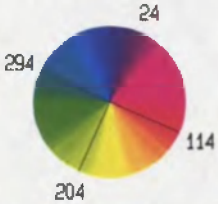

Pas van Terneuzen Raai 7 dd 13 oktober 2000

gemeten snelheid (cm/sec)

gemeten richting (° tov N)

adcpfile : 0415076a.val tijd : 1635 - 1643

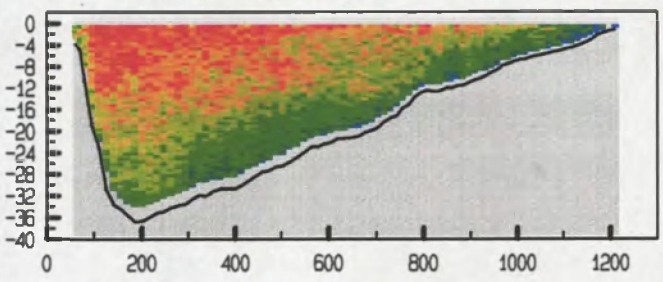

adcpfile : 0415076a.val tijd : 1635 - 1643

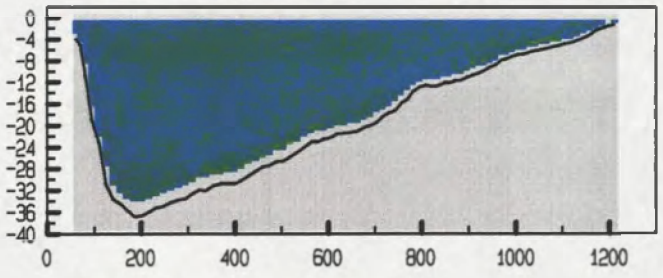

adcpfile : 0415077a.val tijd : 1646 - 1653

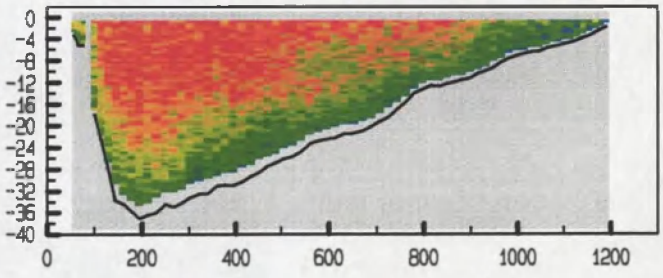

adcpfile : 0415077a.val tijd : 1646 - 1653

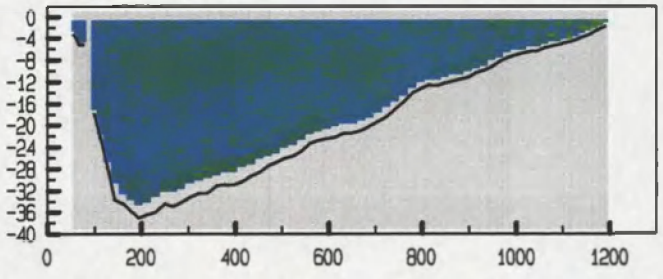

adcpfile : 0415078a.val tijd : 1654 - 1705

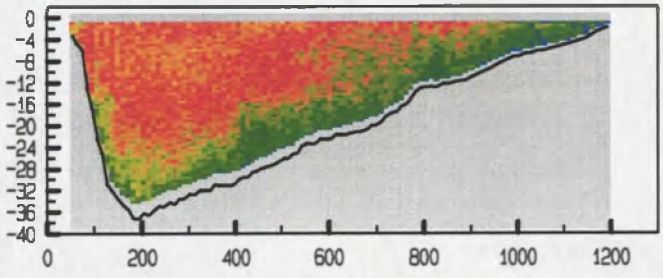

adcpfile : 0415078a.val tijd : 1654 - 1705

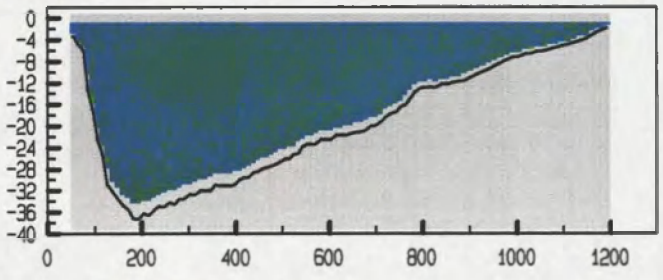

adcpfile : 0415079a.val tijd : 1705 - 1712

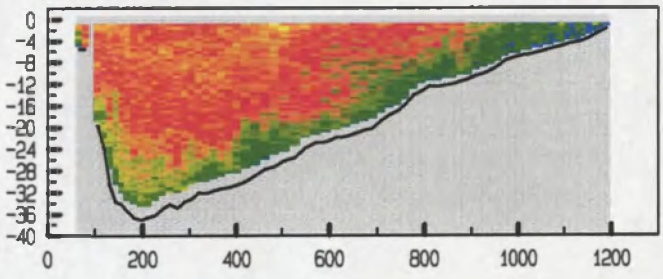

adcpfile : 0415079a.val tijd : 1705 - 1712

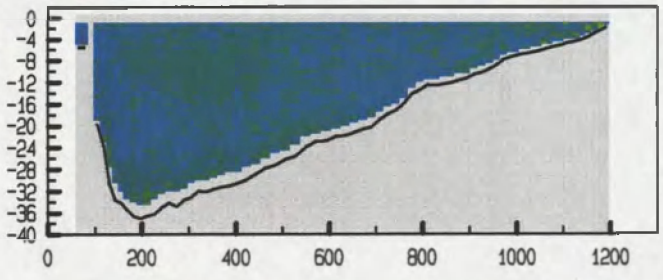

adcpfile : 0415080a.val tijd : 1713 - 1720

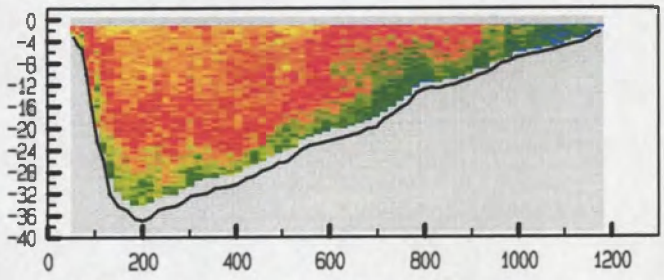

adcpfile : 0415080a.val tijd : 1713 - 1720

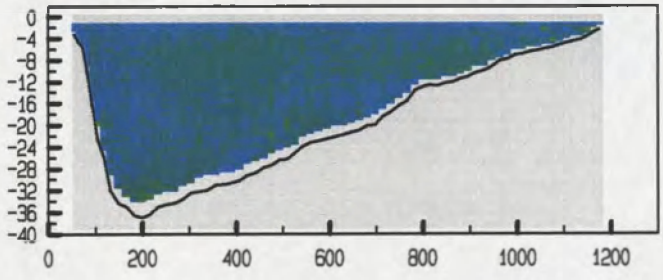



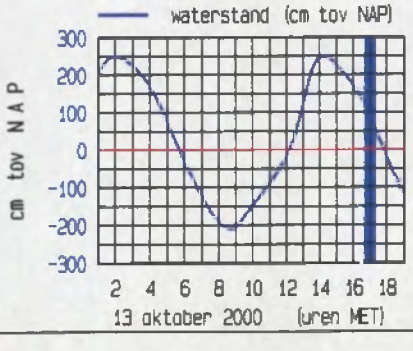

meetgebied



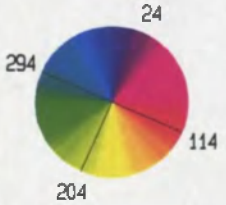

Pas van Terneuzen Raai 7 dd 13 oktober 2000

gemeten snelheid (cm/sec)

gemeten richting (° tov N)

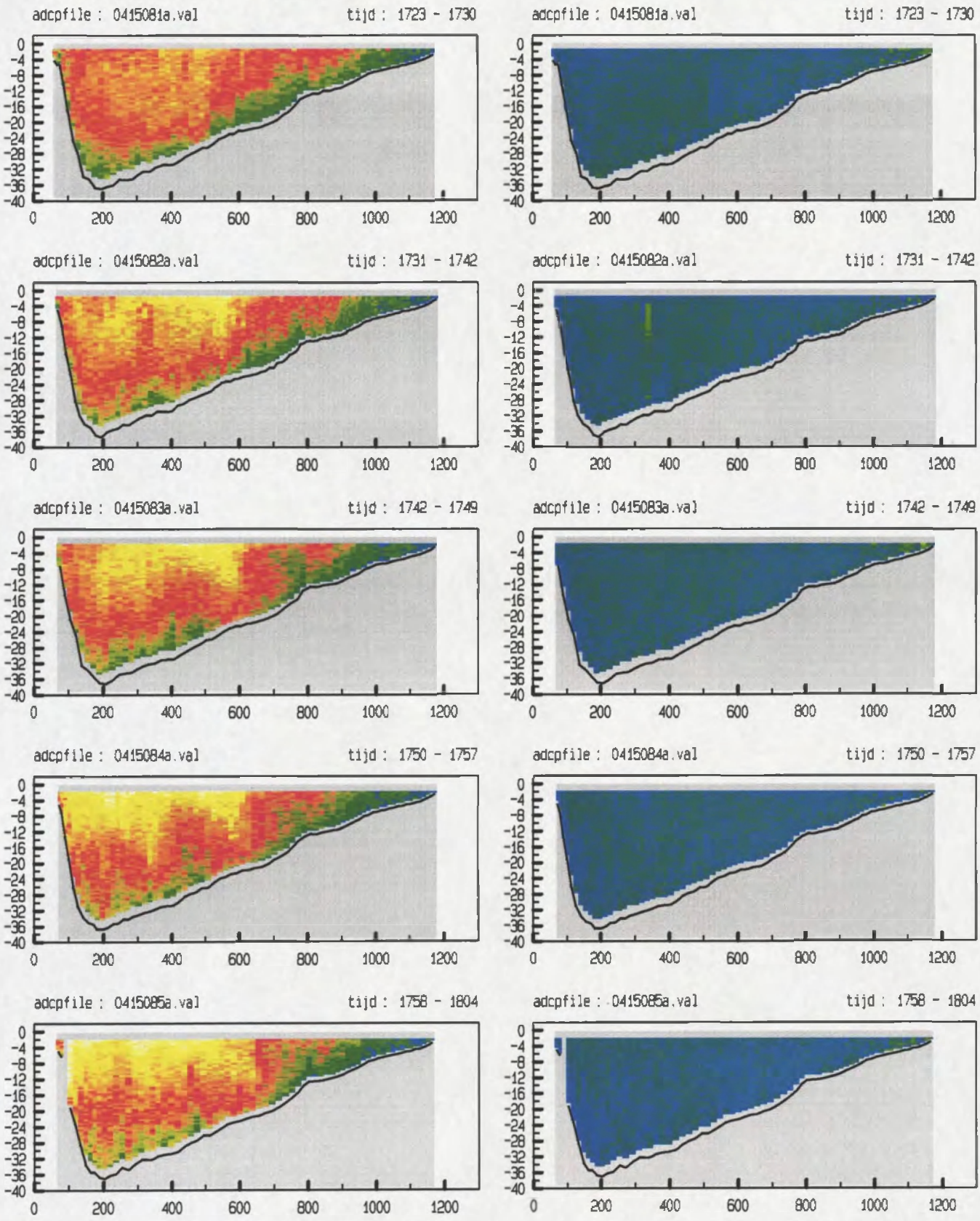



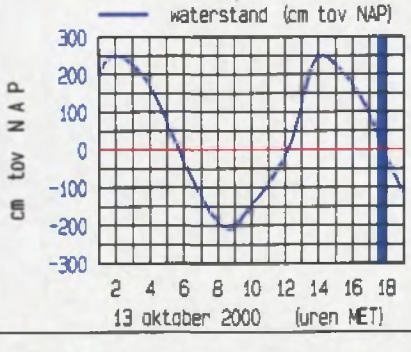

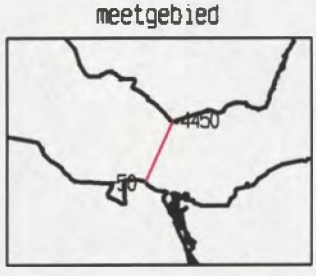

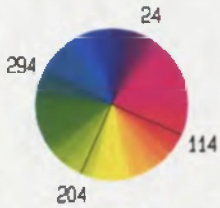

Pas van Terneuzen Raai 7 dd 13 oktober 2000

gemeten snelheid (cm/sec)

gemeten richting (° tov N)

adcpfile : 0415086a.val tijd : 1805 - 1814

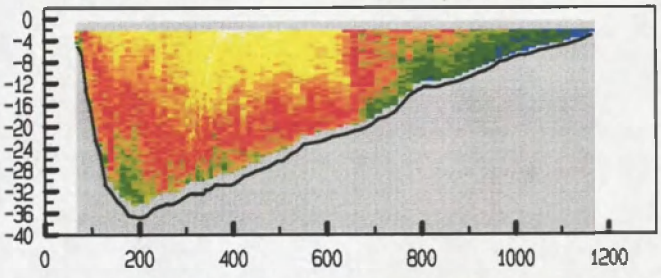

adcpfile : 0415086a.val tijd : 1805 - 1814

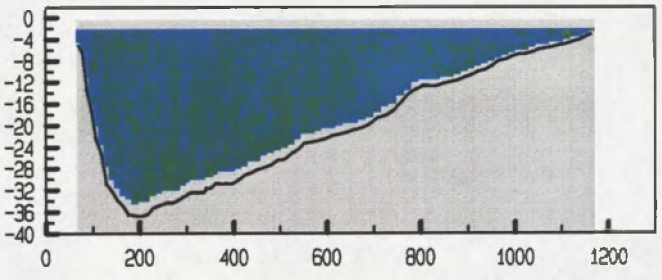

adcpfile : 0415087a.val tijd : 1814 - 1820

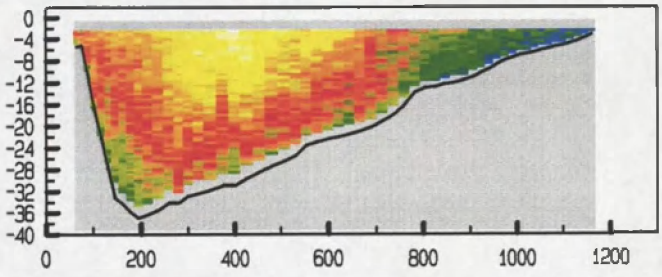

adcpfile : 0415087a.val tijd : 1814 - 1820

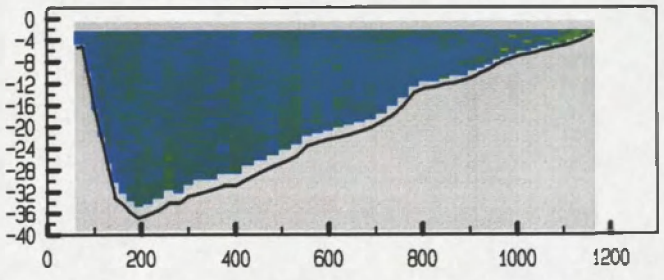



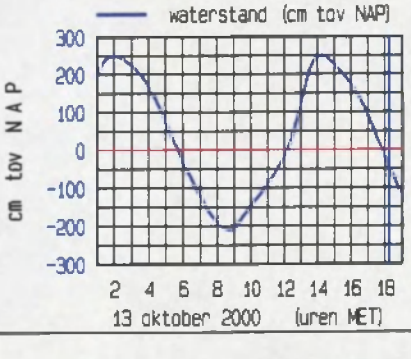

meetgebied

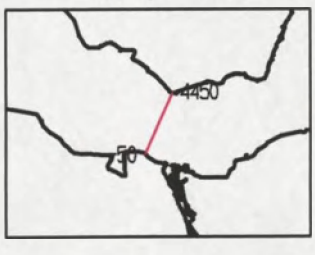

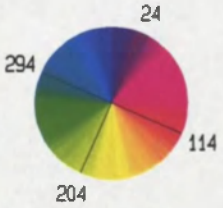

Ministerie van Verkeer en Waterstaat
Directoraat-Generaal Rijkswaterstaat

Meetinformatiedienst Zeeland
Vlissingen

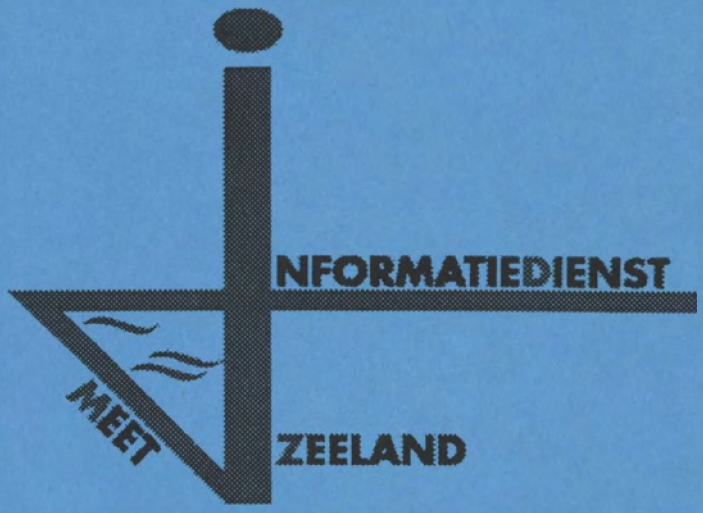

7a. Gemeten gegevens deelraai-1

Pas van Terneuzen Raai 7 dd 13 oktober 2000 tijd : 0515 - 0521
adcpfile : 0415001a.val

gemeten snelheid (cm/sec) (eb > 0 , vloed < 0)

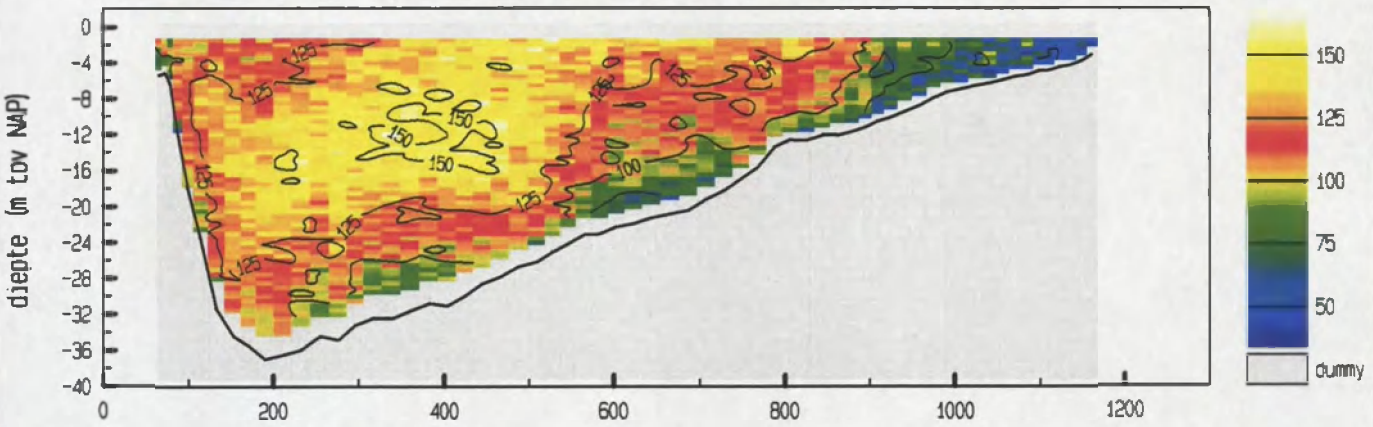

gemiddelde stroomsnelheid in de vertikaal

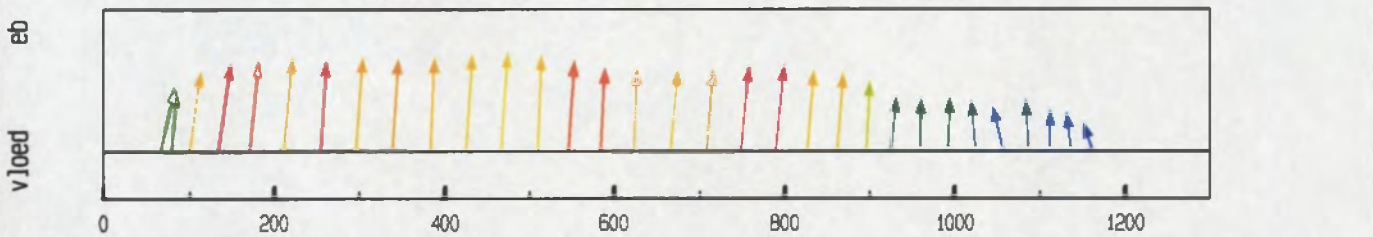

debiet- en stroomsnelheidsverdeling in de raai

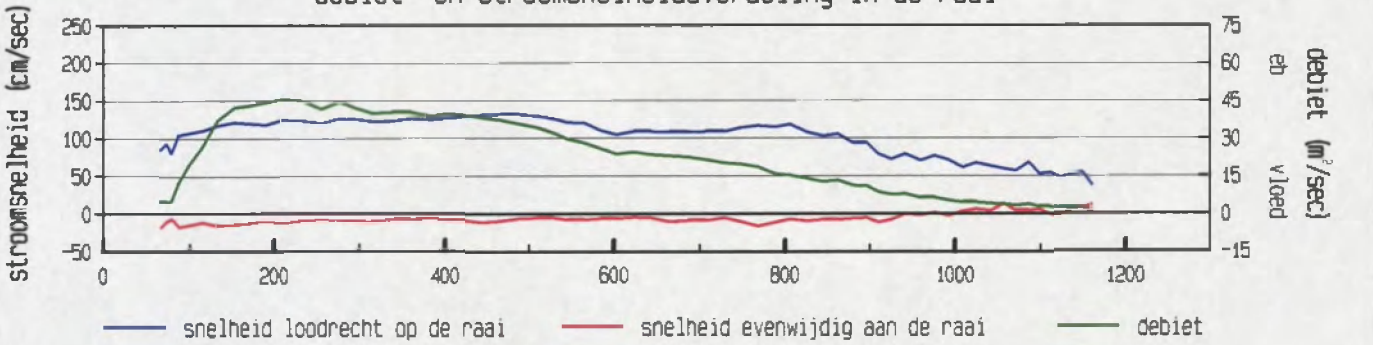

gevaren traject langs de raai

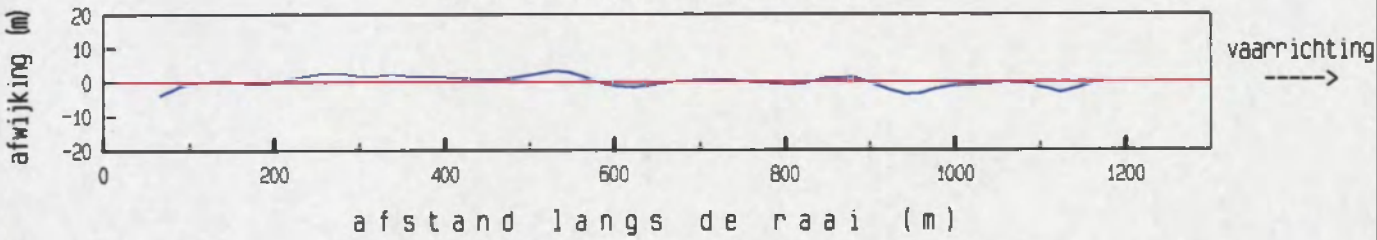

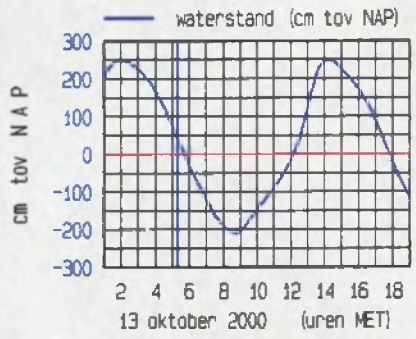

meetgebied

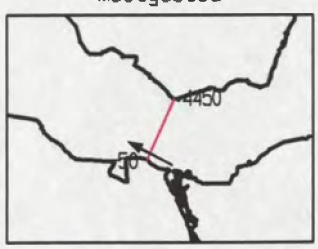

maximum gemiddelde stroom-
snelheid in de vertikaal

afstand uit nulpunt : 466 m
stroomsnelheid : 132 cm/sec
stroomrichting : 298 °

doorstroomoppervlak : 22701 m²
raaidebiet : 26013 m³/sec

adcpfile : 0415001a.val

Pas van Terneuzen Raai 7 dd 13 oktober 2000 tijd : 0525 - 0532
adcpfile : 0415002a.val

gemeten snelheid (cm/sec) (eb > 0 , vloed < 0)

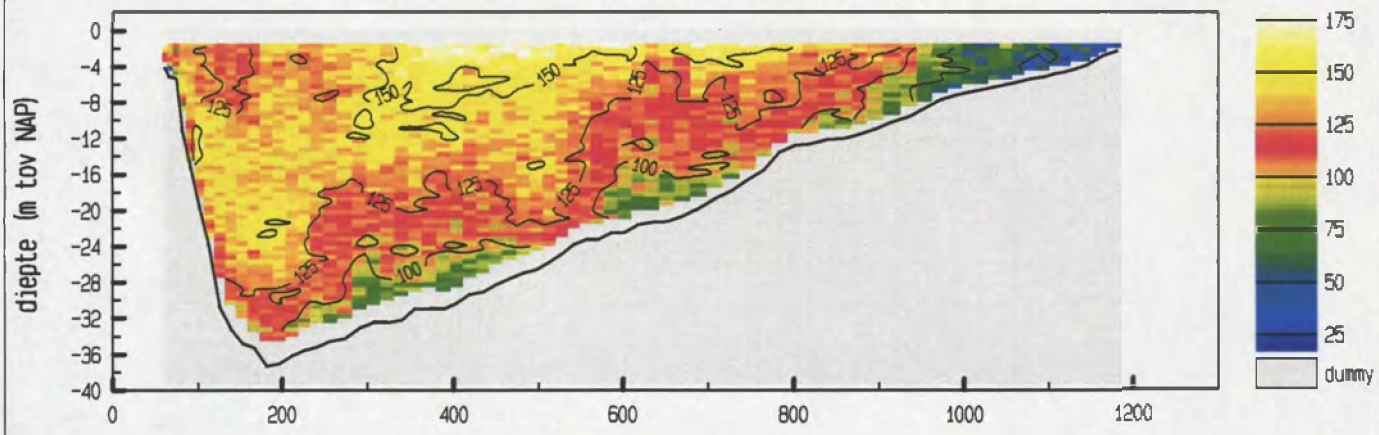

gemiddelde stroomsnelheid in de vertikaal

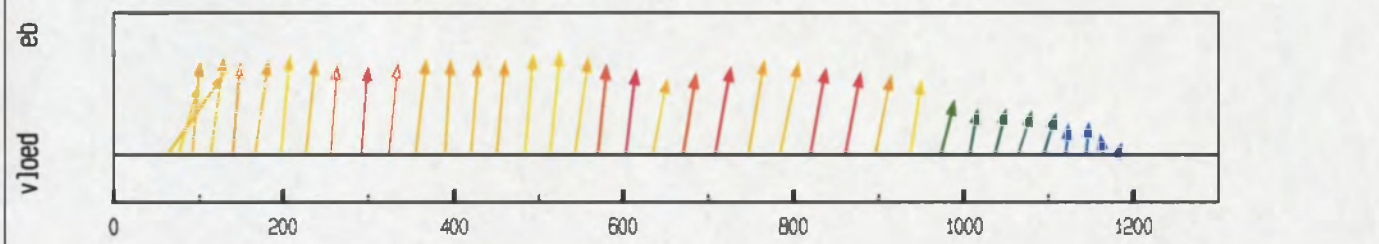

debiet- en stroomsnelheidsverdeling in de raai

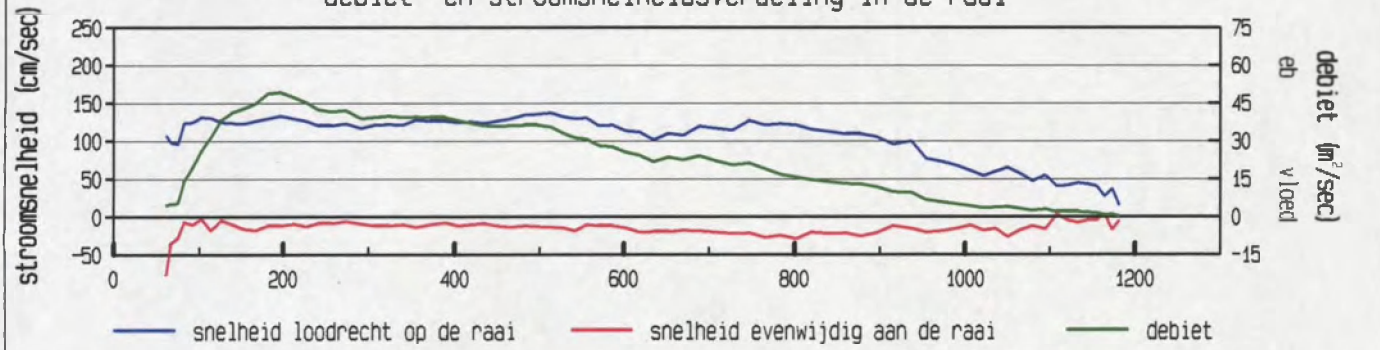

gevaren traject langs de raai

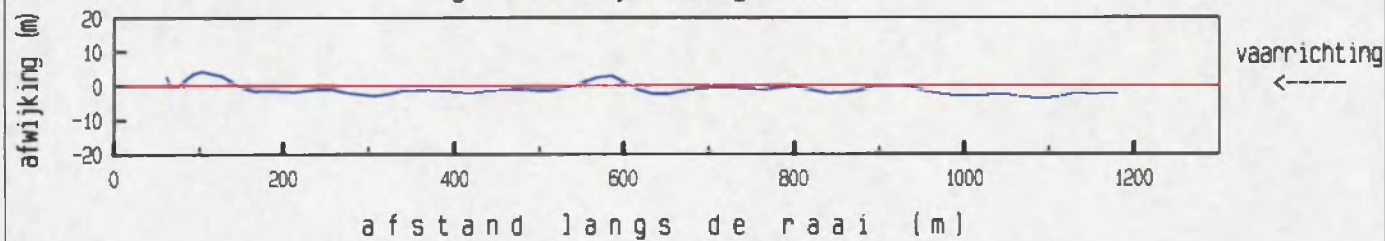

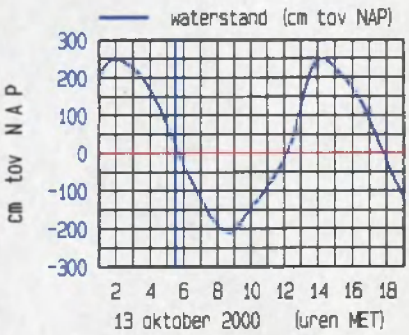

meetgebied

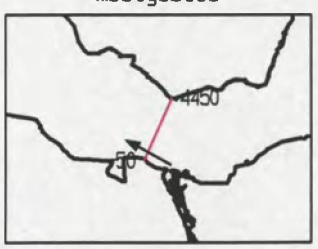

maximum gemiddelde stroom-
snelheid in de vertikaal

afstand uit nulpunt : 513 m
stroomsnelheid : 138 cm/sec
stroomrichting : 299 °

doorstroomoppervlak : 22467 m²
raaidebiet : 26597 m³/sec

adcpfile : 0415002a.val

Pas van Terneuzen Raai 7 dd 13 oktober 2000 tijd : 0533 - 0539
adcpfile : 0415003a.val

gemeten snelheid (cm/sec) (eb > 0 , vloed < 0)

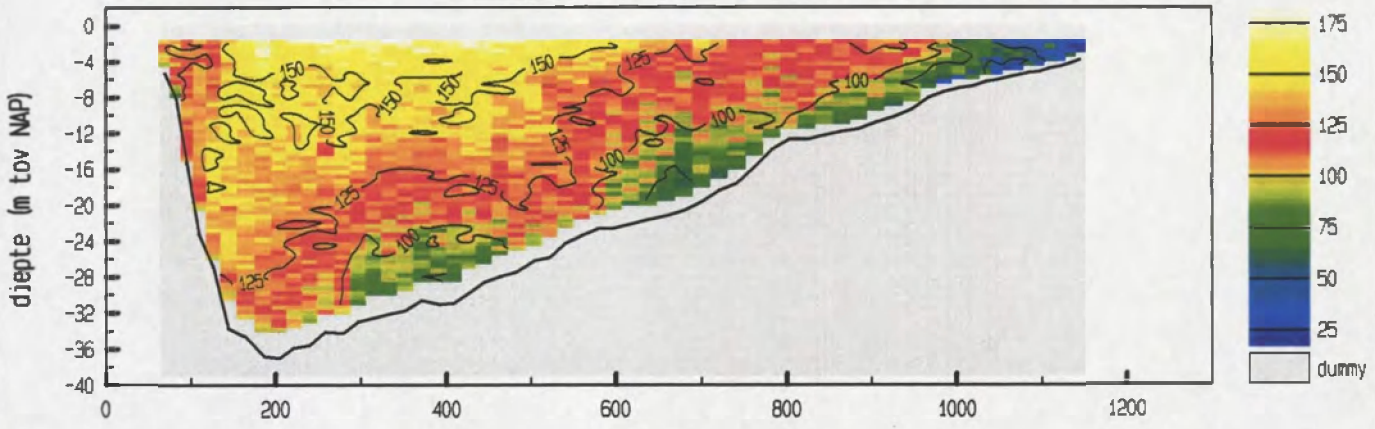

gemiddelde stroomsnelheid in de vertikaal

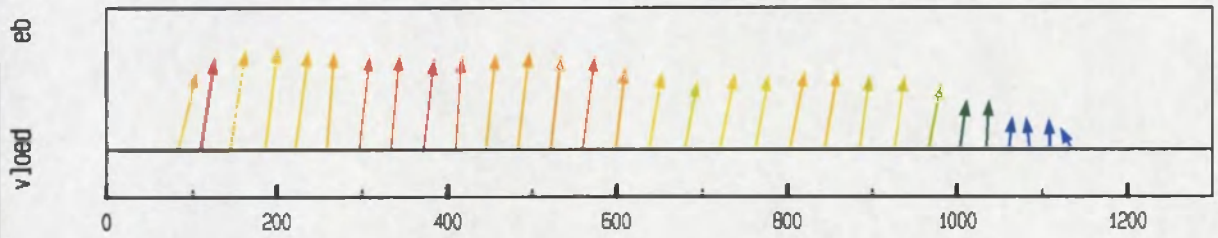

debiet- en stroomsnelheidsverdeling in de raai

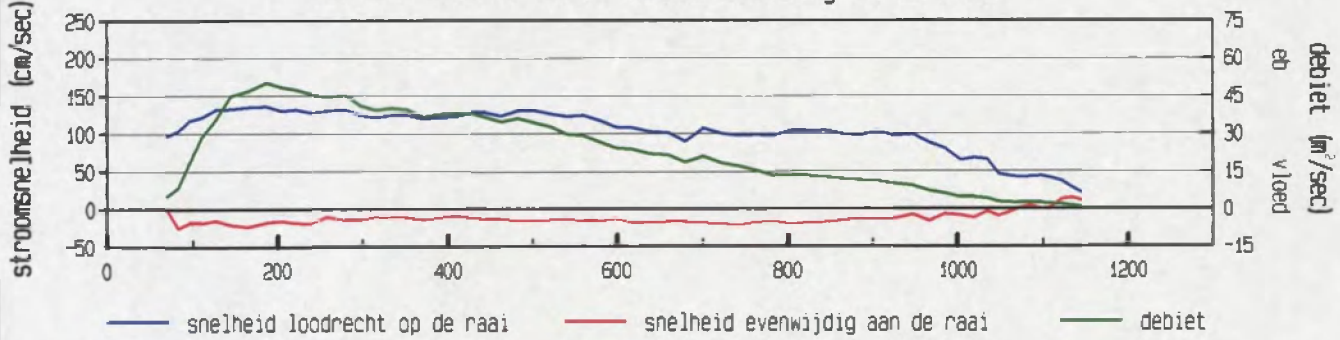

gevaren traject langs de raai

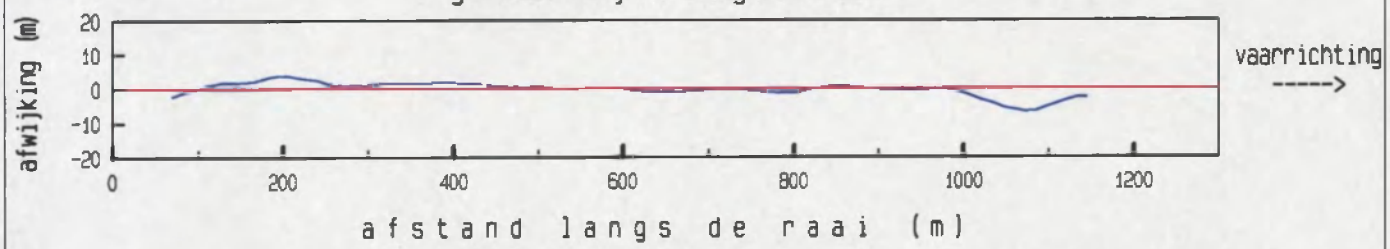

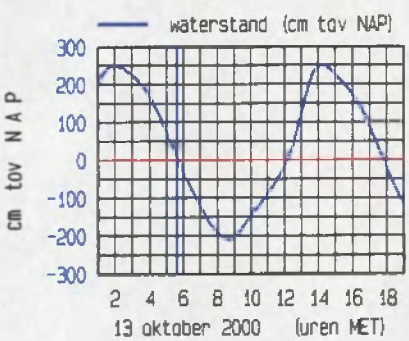

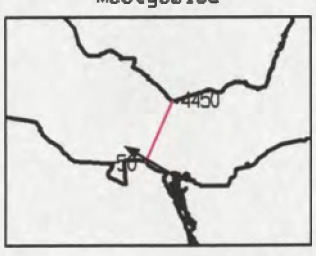

maximum gemiddelde stroom-
snelheid in de vertikaal

afstand uit nulpunt : 186 m
stroomsnelheid : 137 cm/sec
stroomrichting : 301 °

doorstroomoppervlak : 22257 m²
raaidebiet : 25853 m³/sec

adcpfile : 0415003a.val

Pas van Terneuzen Raai 7 dd 13 oktober 2000 tijd : 0540 - 0547

adcpfile : 0415004a.val

gemeten snelheid (cm/sec) (eb > 0 , vloed < 0)

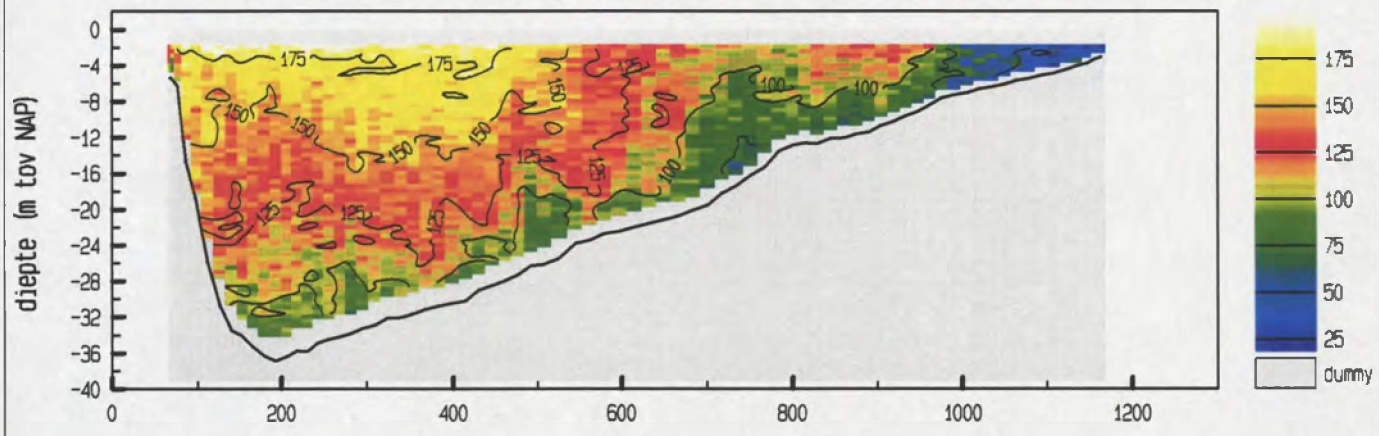

gemiddelde stroomsnelheid in de vertikaal

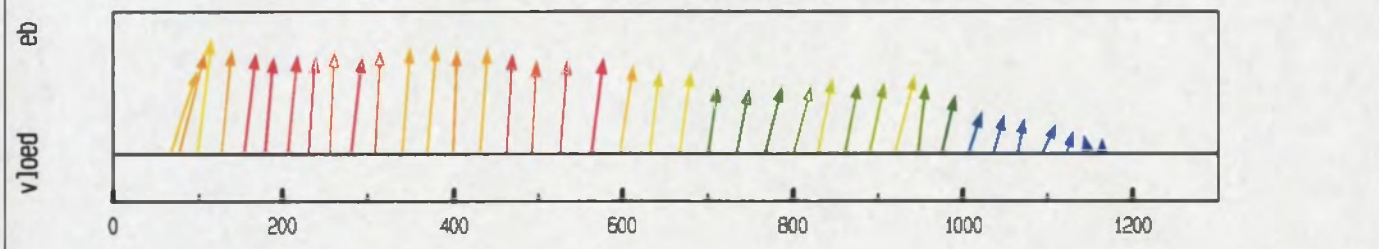

debiet- en stroomsnelheidsverdeling in de raai

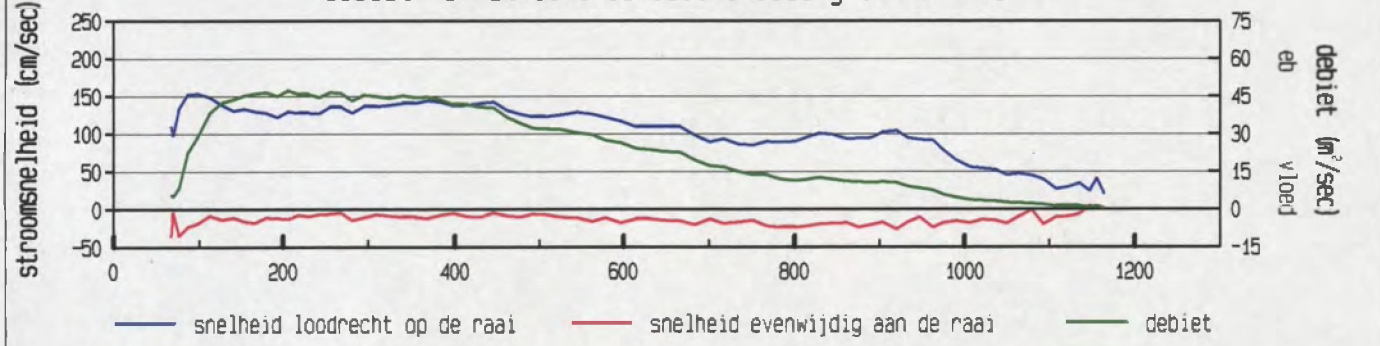

gevaren traject langs de raai

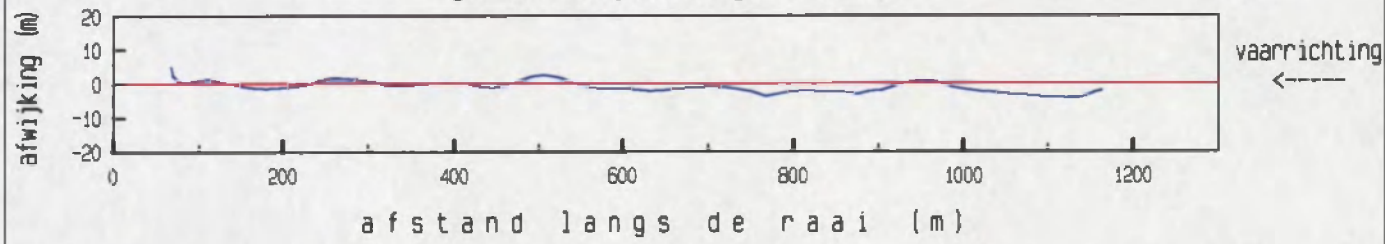

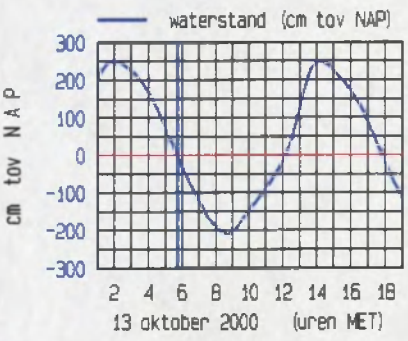

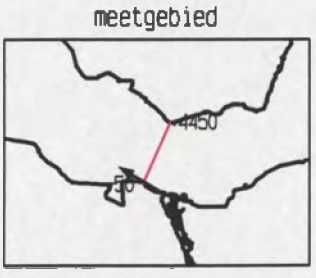

maximum gemiddelde stroomsnelheid in de vertikaal

afstand uit nulpunt	:	98 m
stroomsnelheid	:	154 cm/sec
stroomrichting	:	301 °
doorstroomoppervlak	:	22206 m²
raaidebiet	:	26657 m³/sec

adcpfile : 0415004a.val

Pas van Terneuzen Raai 7 dd 13 oktober 2000 tijd : 0547 - 0554
adcpfile : 0415005a.val

gemeten snelheid (cm/sec) (eb > 0 , vloed < 0)

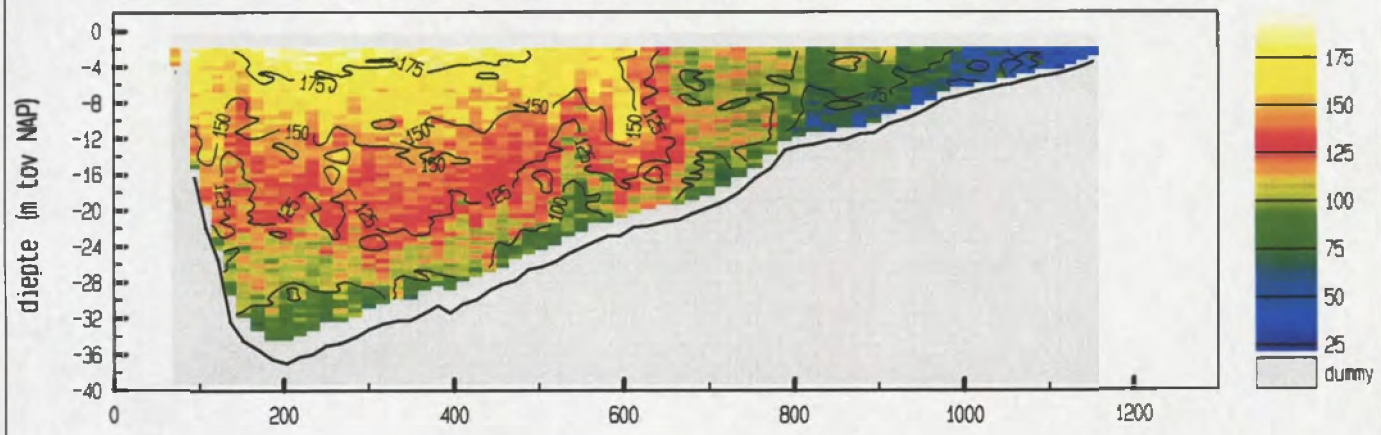

gemiddelde stroomsnelheid in de vertikaal

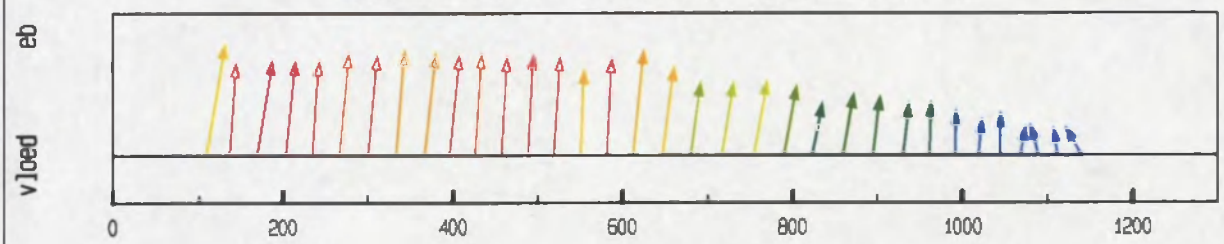

debiet- en stroomsnelheidsverdeling in de raai

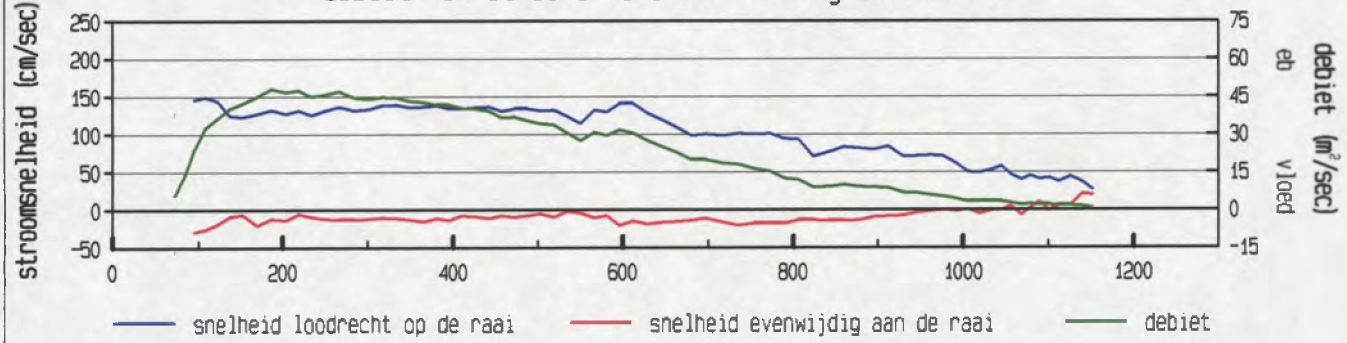

gevaren traject langs de raai

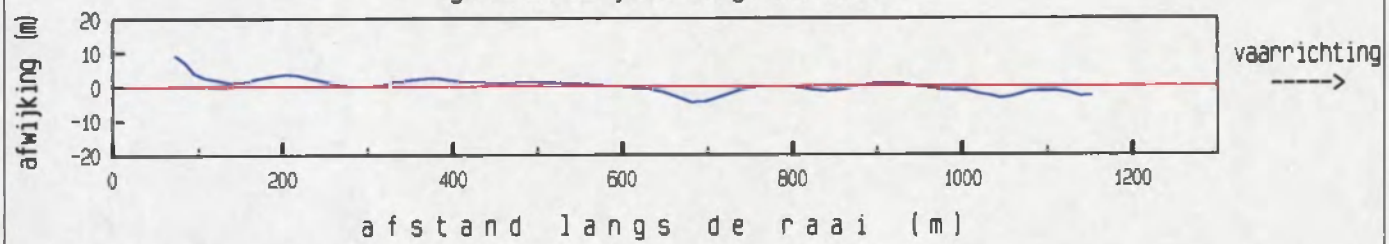

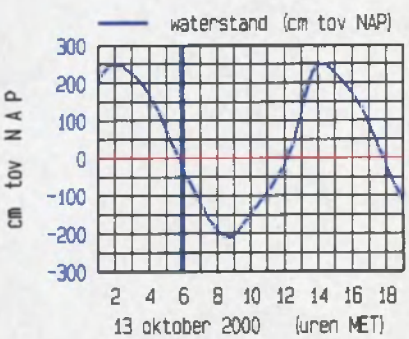

meetgebied

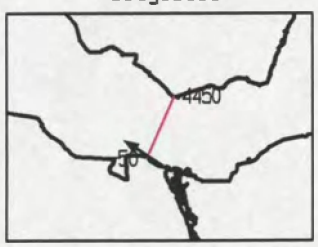

maximum gemiddelde stroom-
snelheid in de vertikaal

afstand uit nulpunt : 108 m
stroomsnelheid : 151 cm/sec
stroomrichting : 304 °

doorstroomoppervlak : 22054 m²
raaidebiet : 26485 m³/sec

adcpfile : 0415005a.val

Pas van Terneuzen Raai 7 dd 13 oktober 2000 tijd : 0555 - 0603
adcpfile : 0415006a.val

gemeten snelheid (cm/sec) (eb > 0 , vloed < 0)

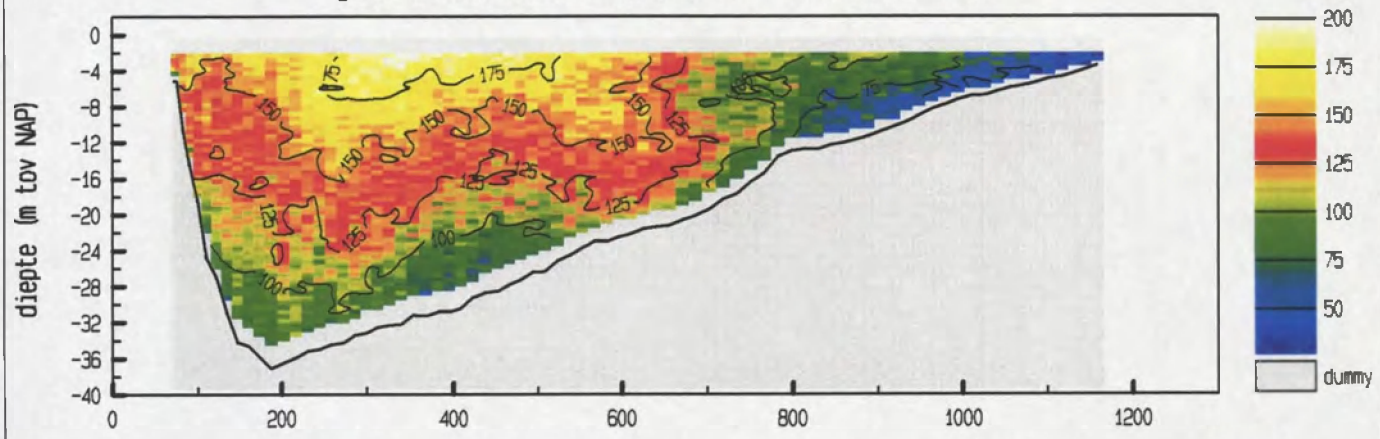

gemiddelde stroomsnelheid in de vertikaal

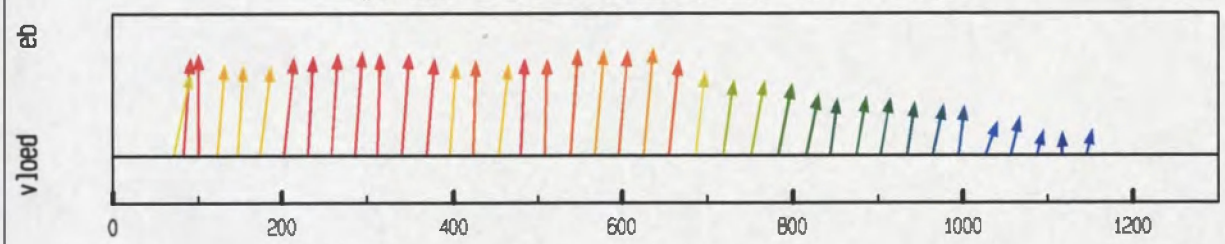

debiet- en stroomsnelheidsverdeling in de raai

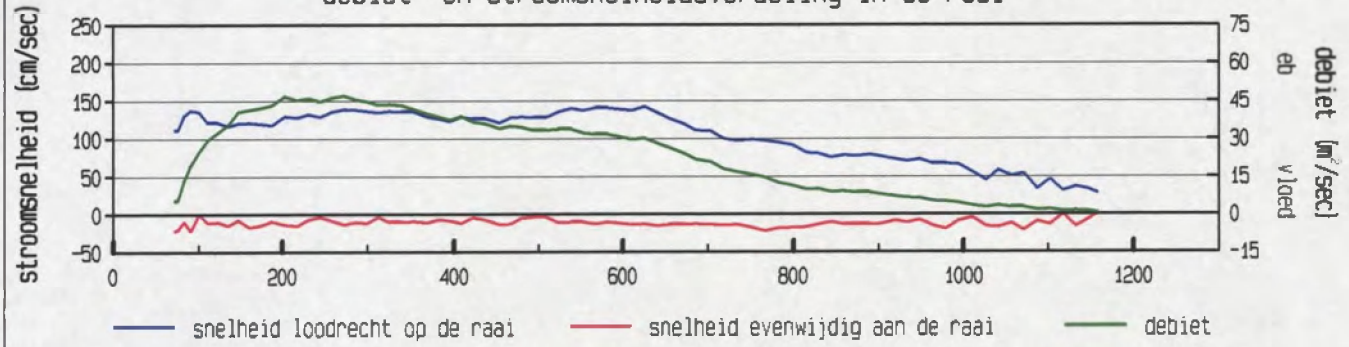

gevaren traject langs de raai

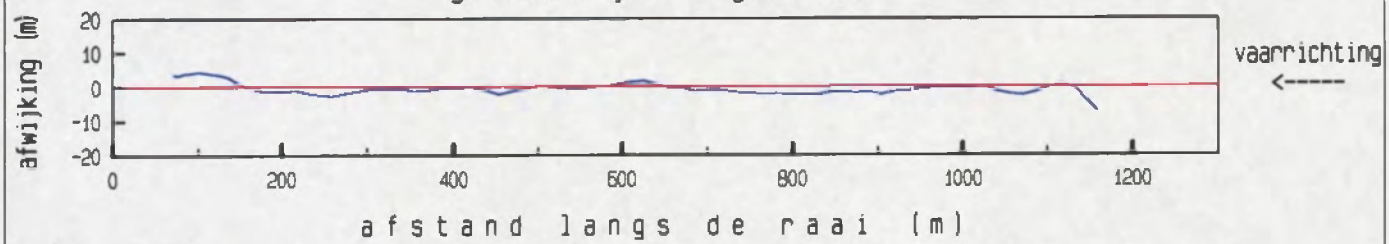

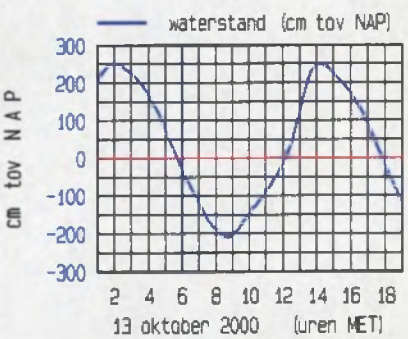

meetgebied

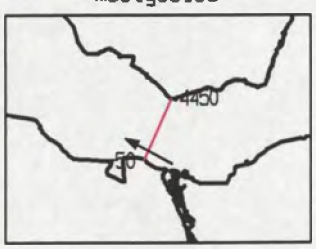

maximum gemiddelde stroom-
snelheid in de vertikaal

afstand uit nulpunt : 625 m
stroomsnelheid : 143 cm/sec
stroomrichting : 299 °

doorstroomoppervlak : 21776 m²
raaidebiet : 25911 m³/sec

adcpfile : 0415006a.val

Pas van Terneuzen Raai 7 dd 13 oktober 2000 tijd : 0609 - 0615
adcpfile : 0415007a.val

gemeten snelheid (cm/sec) (eb > 0 , vloed < 0)

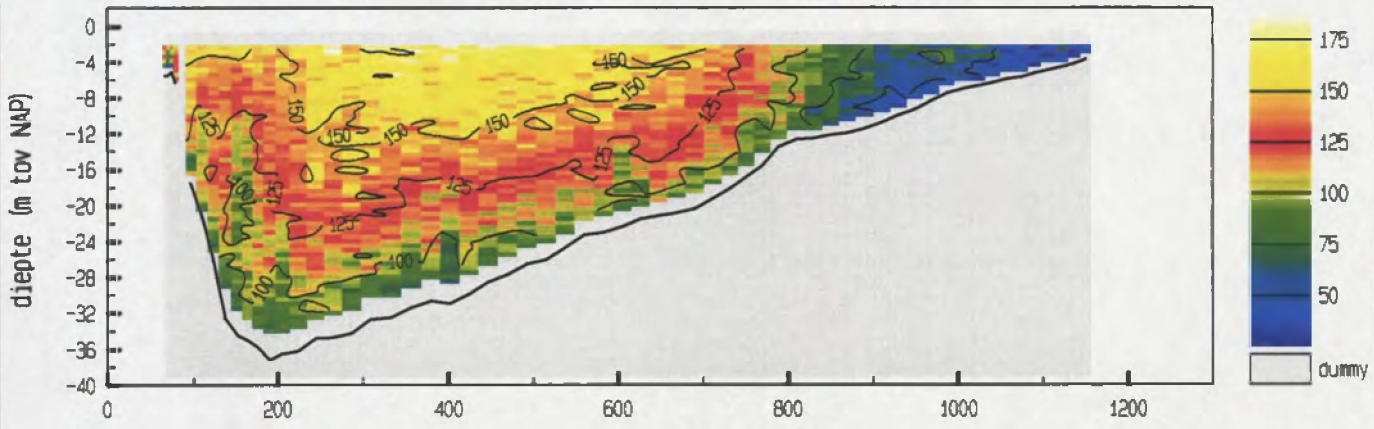

gemiddelde stroomsnelheid in de vertikaal

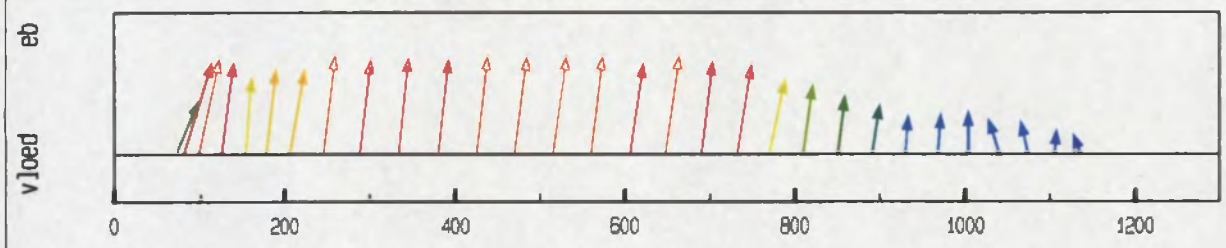

debiet- en stroomsnelheidsverdeling in de raai

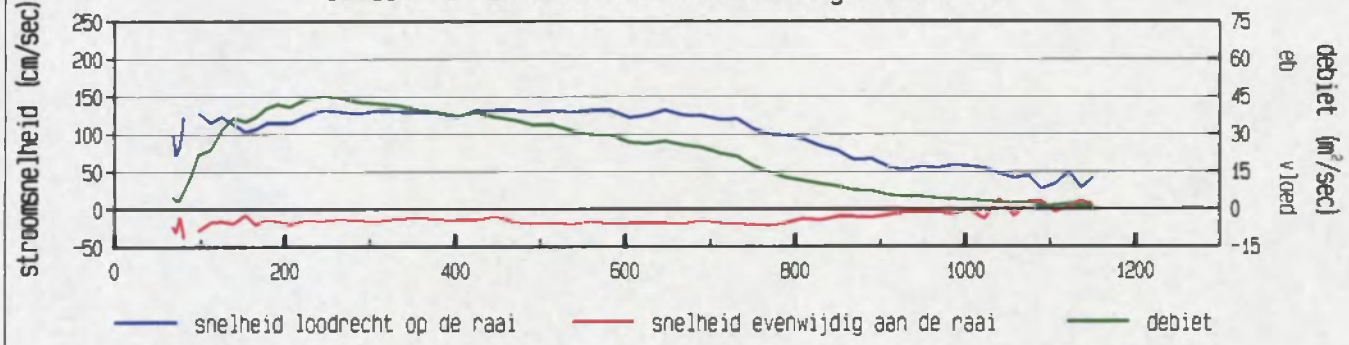

gevaren traject langs de raai

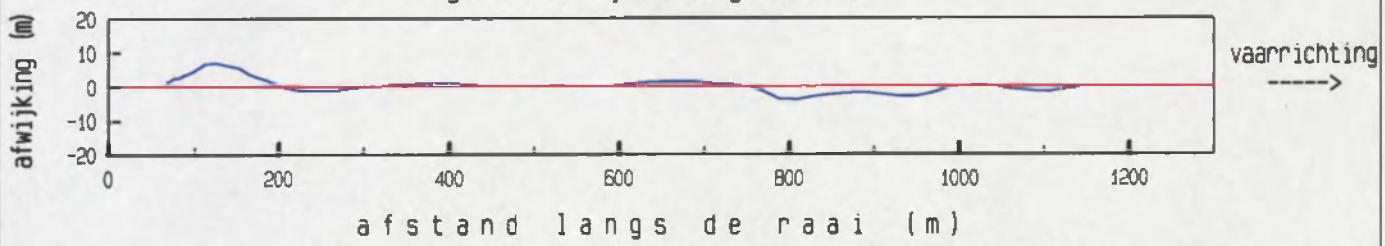

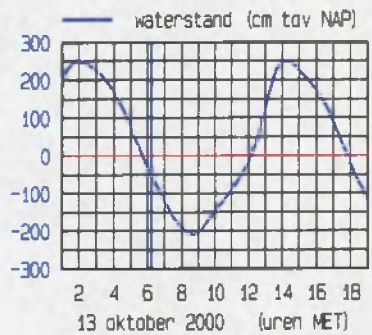

meetgebied



maximum gemiddelde stroom-
snelheid in de vertikaal

afstand uit nulpunt : 246 m
stroomsnelheid : 133 cm/sec
stroomrichting : 301 °

doorstroomoppervlak : 21619 m²
raaidebiet : 25055 m³/sec

adcpfile : 0415007a.val

Pas van Terneuzen Raai 7 dd 13 oktober 2000 tijd : 0616 - 0623
adcpfile : 0415008a.val

gemeten snelheid (cm/sec) (eb > 0 , vloed < 0)

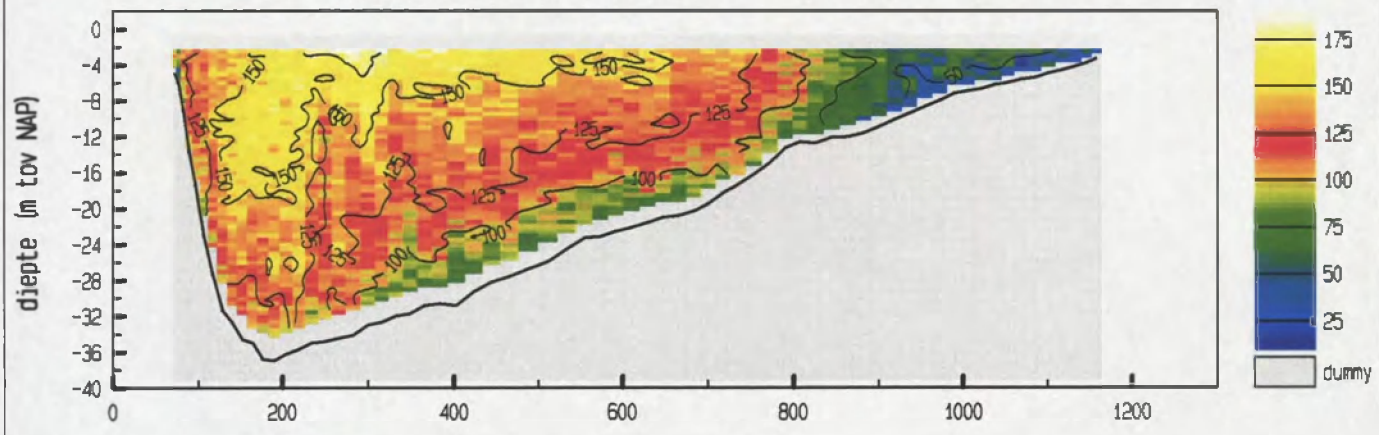

gemiddelde stroomsnelheid in de vertikaal

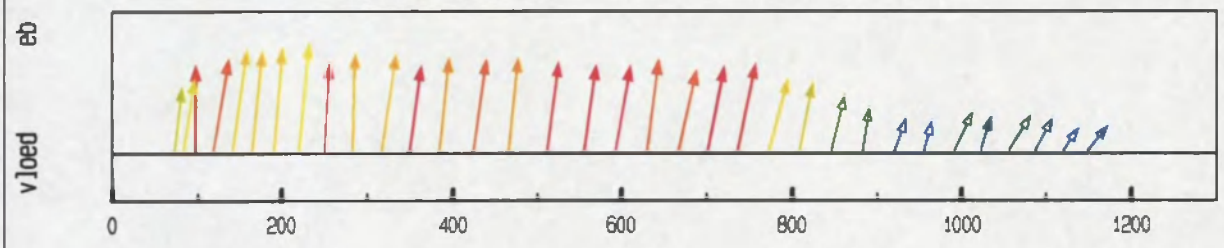

debiet- en stroomsnelheidsverdeling in de raai

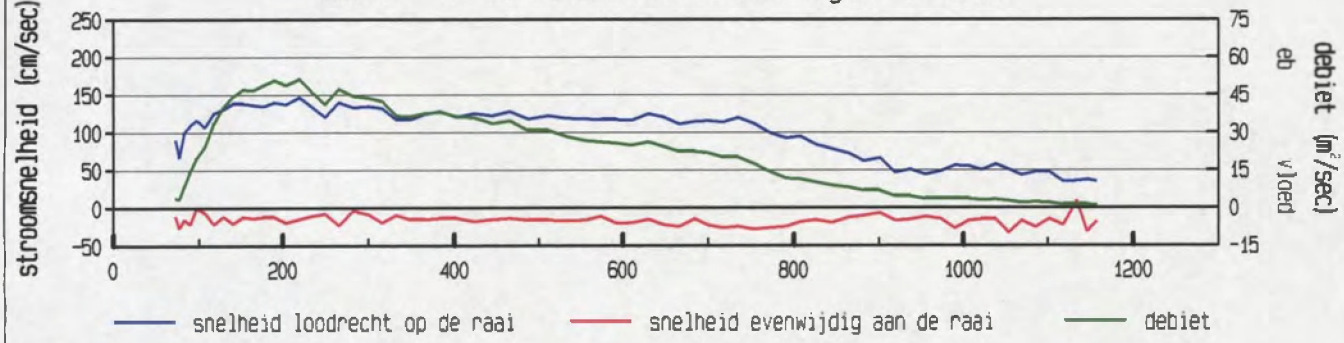

gevaren traject langs de raai

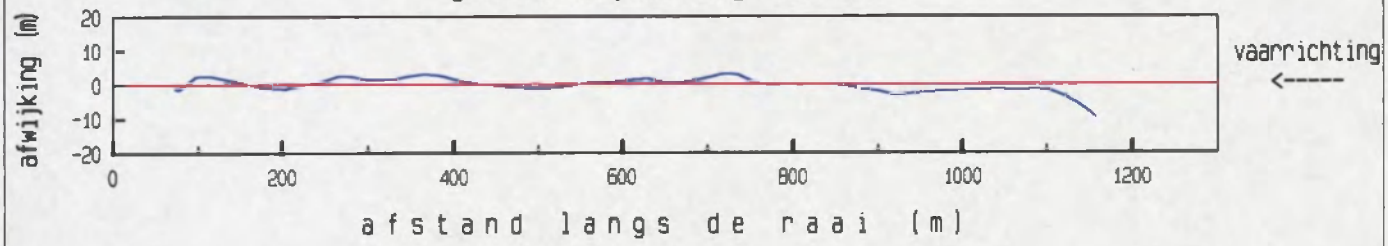

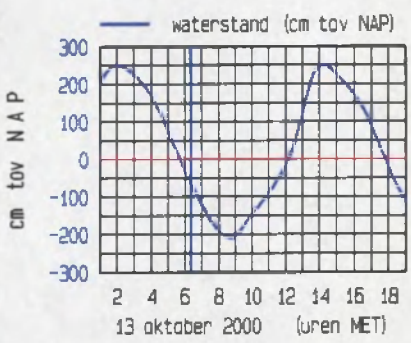

meetgebied



maximum gemiddelde stroom-
snelheid in de vertikaal

afstand uit nulpunt : 220 m
stroomsnelheid : 147 cm/sec
stroomrichting : 299 °

doorstroomoppervlak : 21462 m²
raaidebiet : 24956 m³/sec

adcpfile : 0415008a.val

Pas van Terneuzen Raai 7 dd 13 oktober 2000 tijd : 0625 - 0631
adcpfile : 0415009a.val

gemeten snelheid (cm/sec) (eb > 0 , vloed < 0)

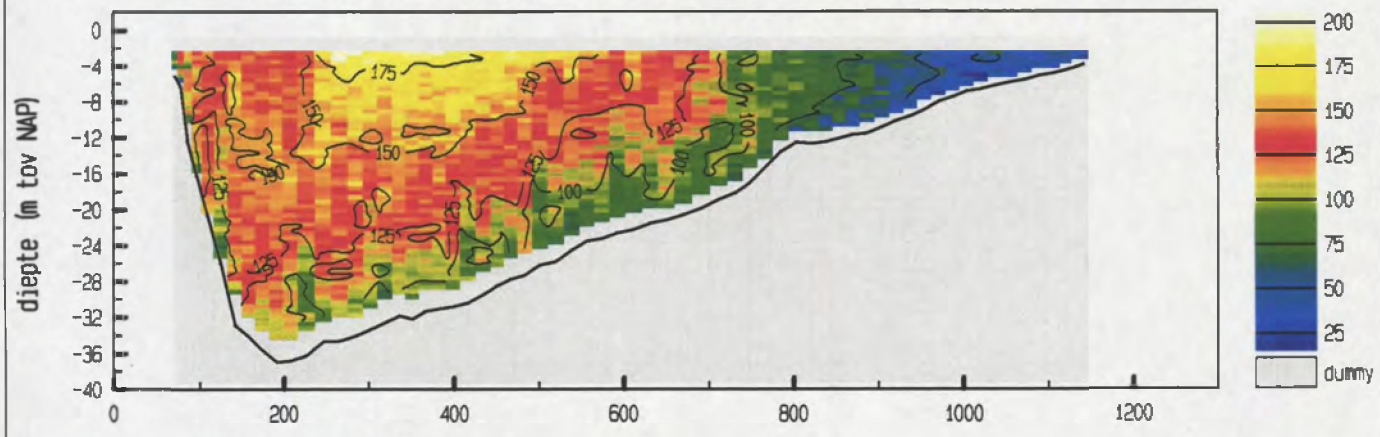

gemiddelde stroomsnelheid in de vertikaal

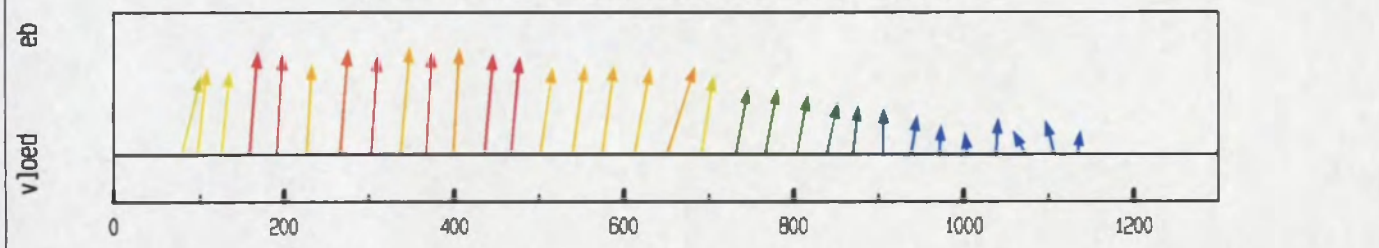

debiet- en stroomsnelheidsverdeling in de raai

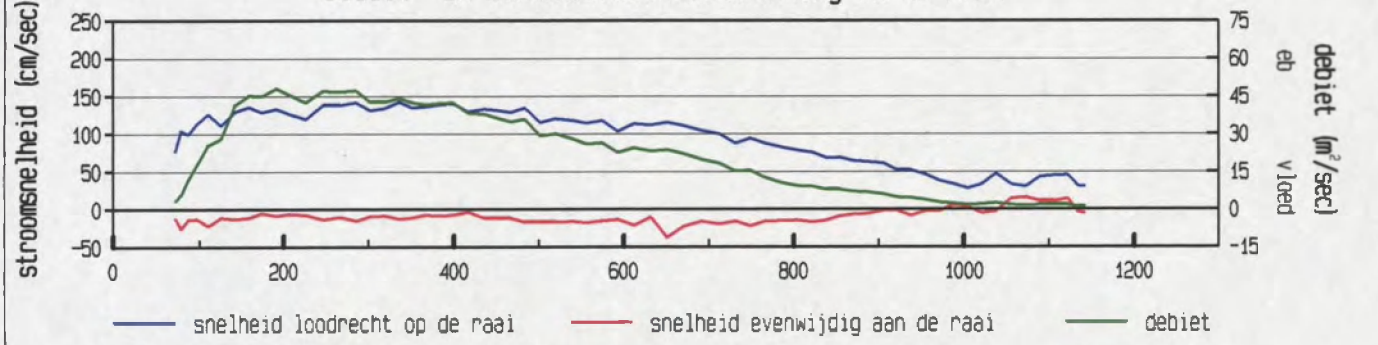

gevaren traject langs de raai

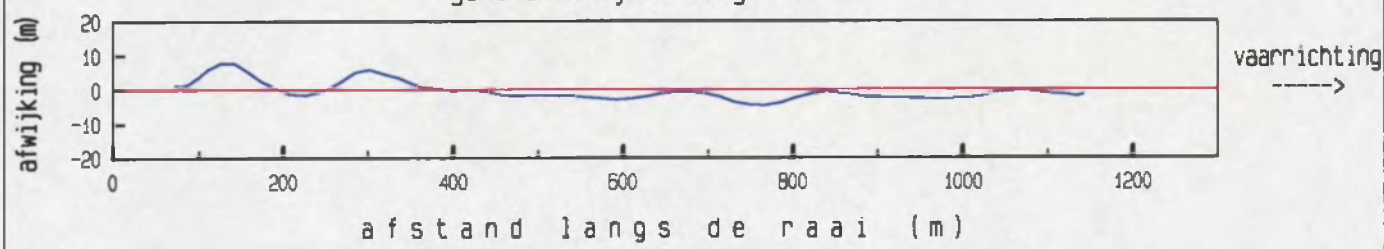

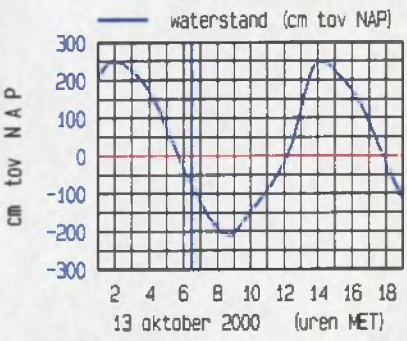

meetgebied

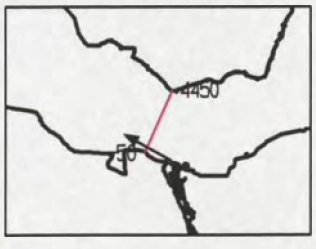

maximum gemiddelde stroom-snelheid in de vertikaal

afstand uit nulpunt : 336 m
stroomsnelheid : 143 cm/sec
stroomrichting : 299 °

doorstroomoppervlak : 21307 m²
raaidebiet : 24498 m³/sec

adcpfile : 0415009a.val

Pas van Terneuzen Raai 7 dd 13 oktober 2000 tijd : 0632 - 0637
adcpfile : 0415010a.val

gemeten snelheid (cm/sec) (eb > 0 , vloed < 0)

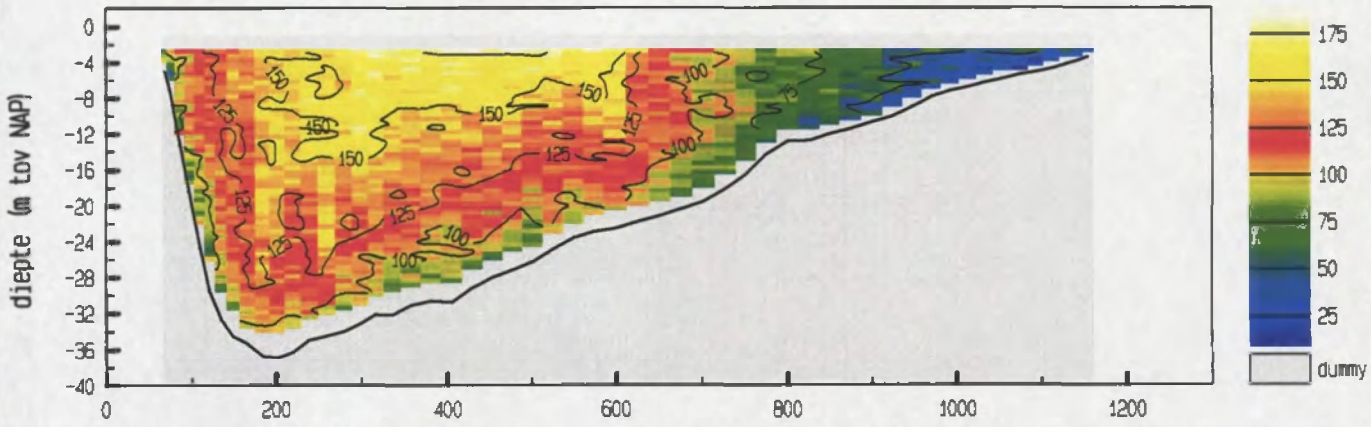

gemiddelde stroomsnelheid in de vertikaal

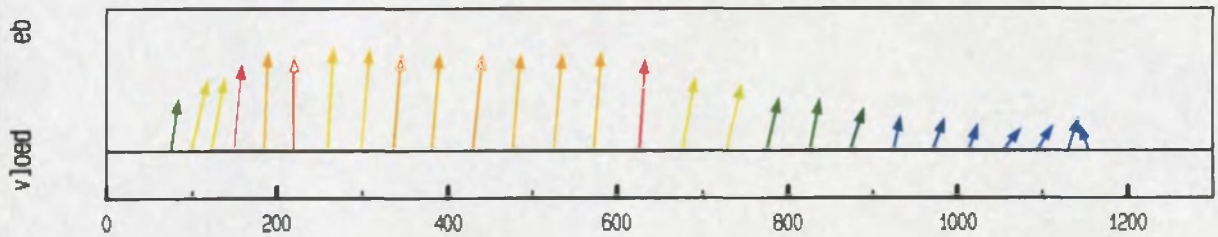

debiet- en stroomsnelheidsverdeling in de raai

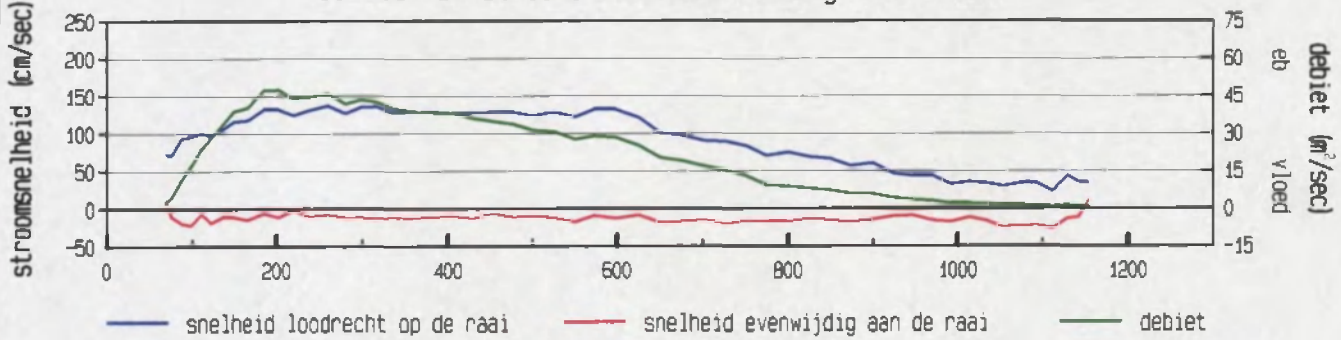

gevaren traject langs de raai

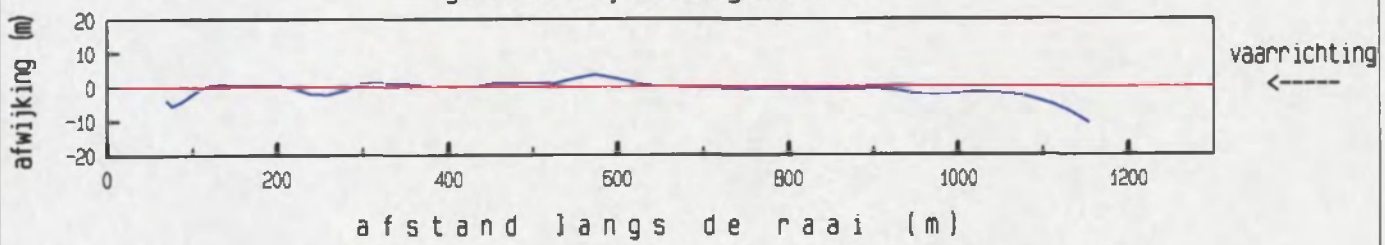

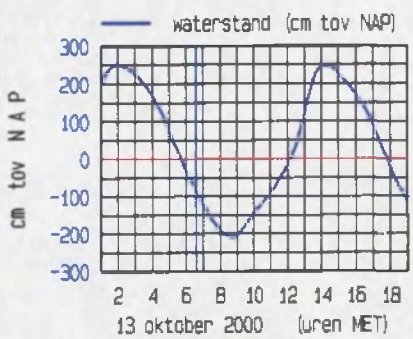

meetgebied



maximum gemiddelde stroom-snelheid in de vertikaal

afstand uit nulpunt : 259 m
stroomsnelheid : 137 cm/sec
stroomrichting : 297 °

doorstroomoppervlak : 21202 m²
raaidebiet : 23642 m³/sec

adcpfile : 0415010a.val

Pas van Terneuzen Raai 7 dd 13 oktober 2000 tijd : 0650 - 0657

adcpfile : 0415011a.val

gemeten snelheid (cm/sec) (eb > 0 , vloed < 0)

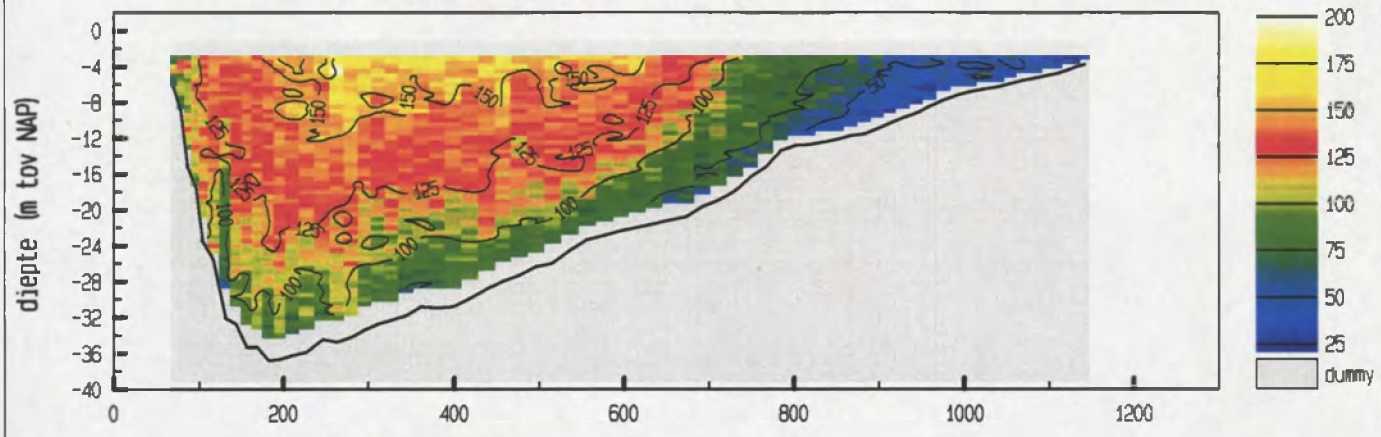

gemiddelde stroomsnelheid in de vertikaal

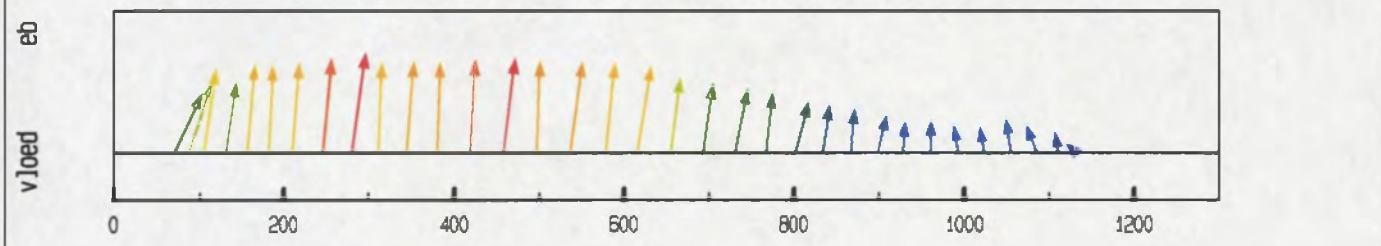

debiet- en stroomsnelheidsverdeling in de raai

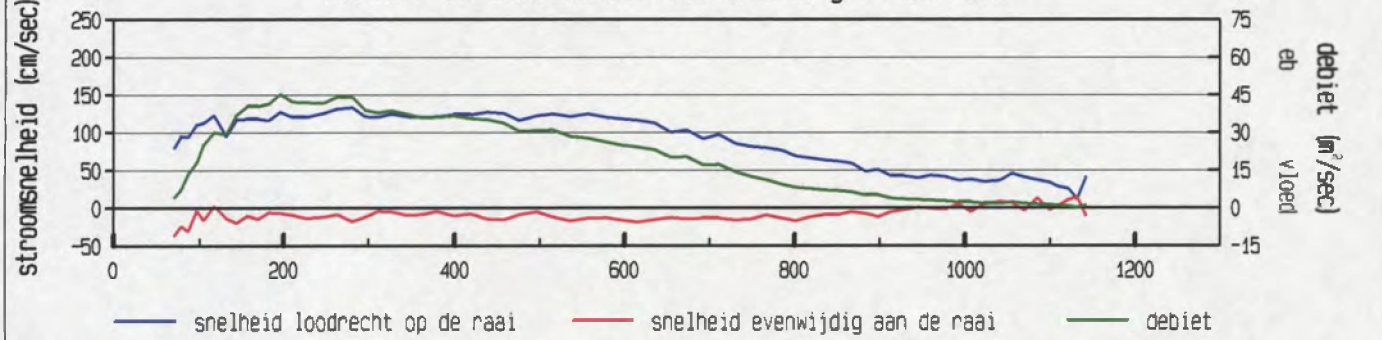

gevaren traject langs de raai

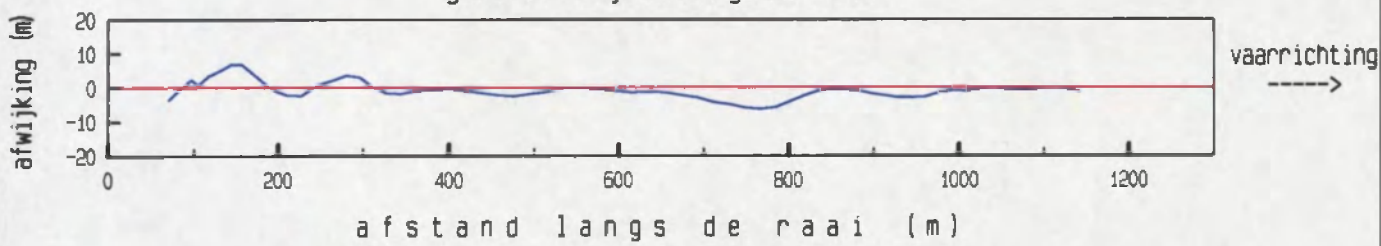

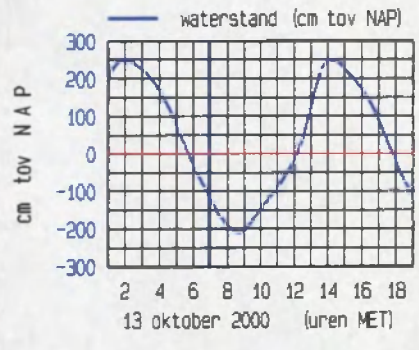

meetgebied

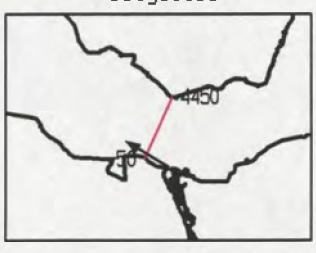

maximum gemiddelde stroomsnelheid in de vertikaal

afstand uit nulpunt	:	281 m
stroomsnelheid	:	134 cm/sec
stroomrichting	:	302 °
doorstroomoppervlak	:	20991 m²
raaidebiet	:	22702 m³/sec

adcpfile : 0415011a.val

Pas van Terneuzen Raai 7 dd 13 oktober 2000 tijd : 0658 - 0705
adcpfile : 0415012a.val

gemeten snelheid (cm/sec) (eb > 0 , vloed < 0)

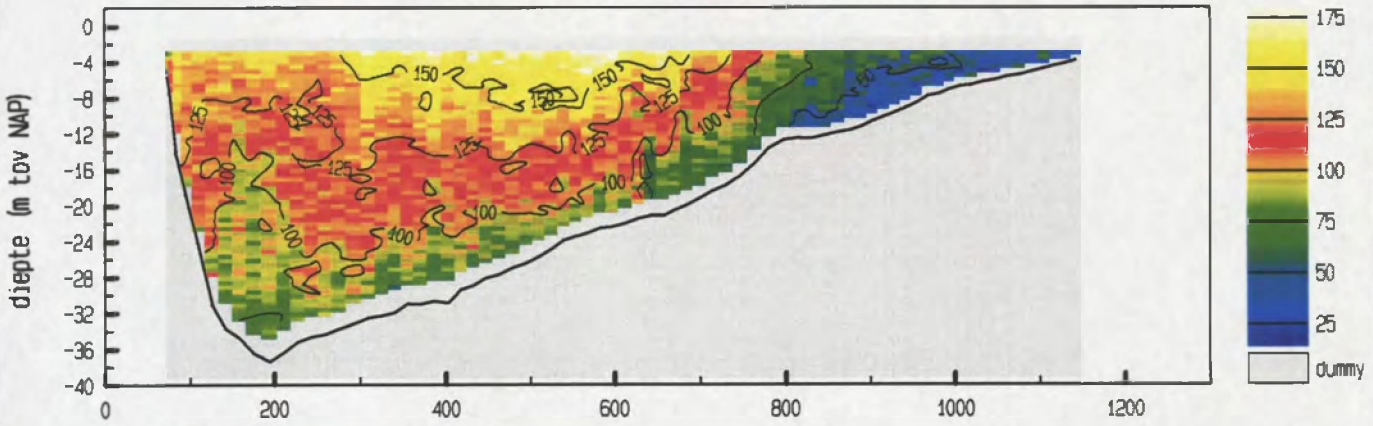

gemiddelde stroomsnelheid in de vertikaal

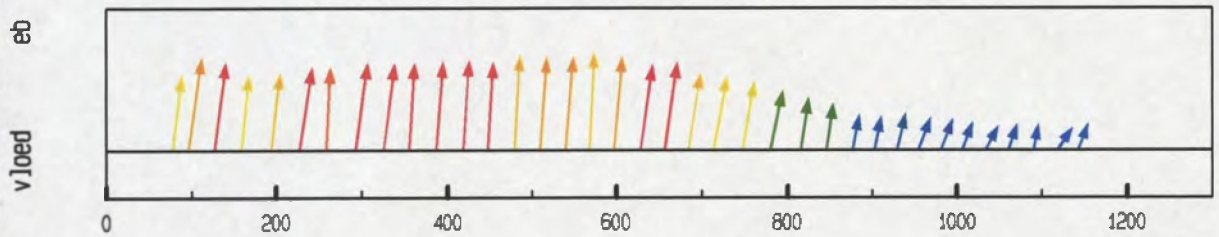

debiet- en stroomsnelheidsverdeling in de raai

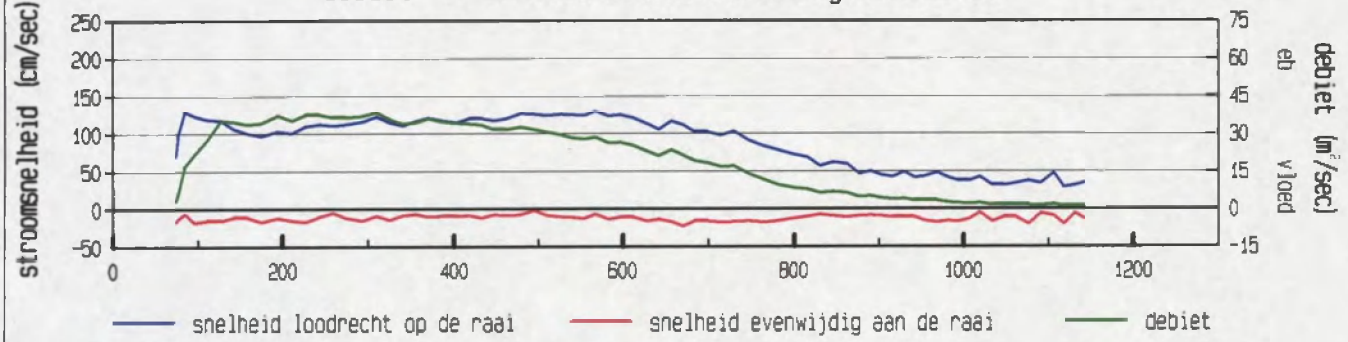

gevaren traject langs de raai

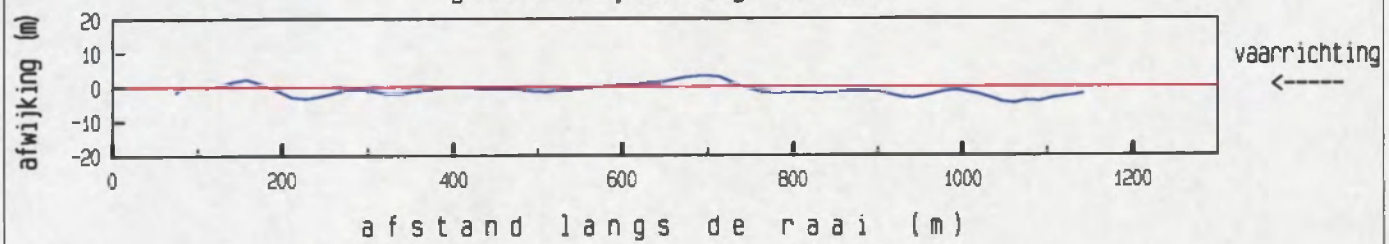

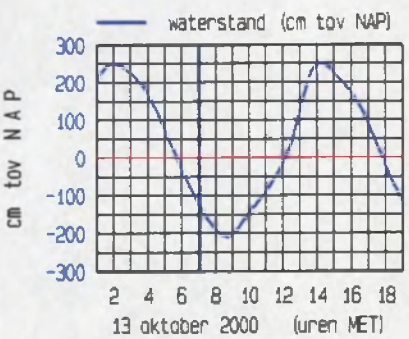

meetgebied

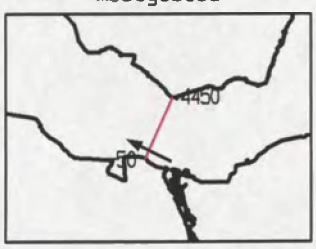

maximum gemiddelde stroom-
snelheid in de vertikaal

afstand uit nulpunt : 568 m
stroomsnelheid : 130 cm/sec
stroomrichting : 297 °

doorstroomoppervlak : 20796 m²
raaidebiet : 21768 m³/sec

adcpfile : 0415012a.val

Pas van Terneuzen Raai 7 dd 13 oktober 2000 tijd : 0708 - 0714

adcpfile : 0415013a.val

gemeten snelheid (cm/sec) (eb > 0 , vloed < 0)

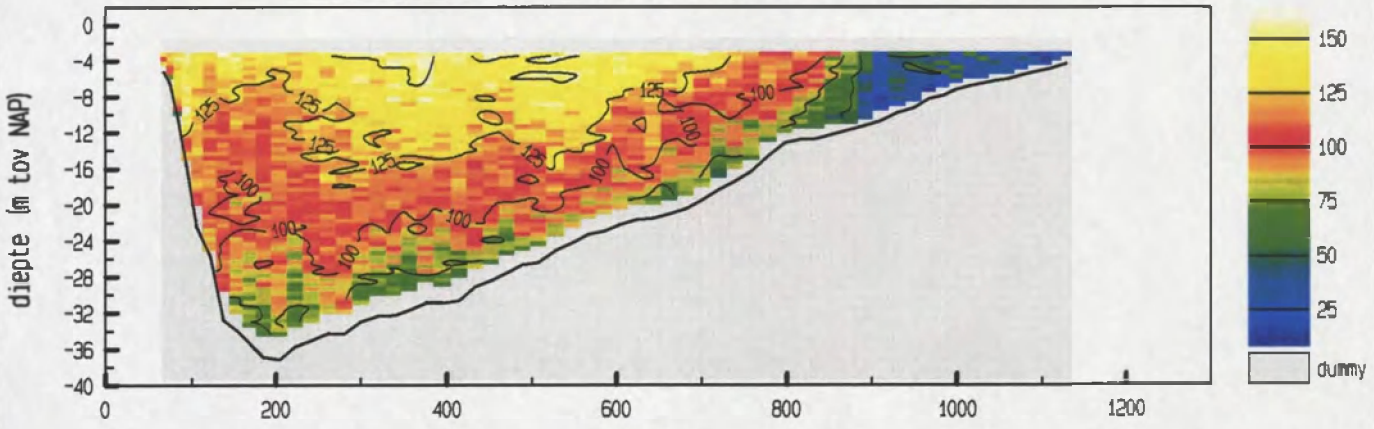

gemiddelde stroomsnelheid in de vertikaal

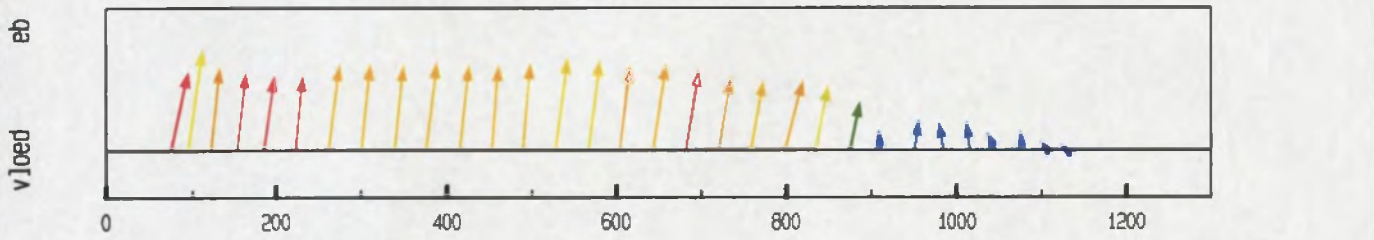

debiet- en stroomsnelheidsverdeling in de raai

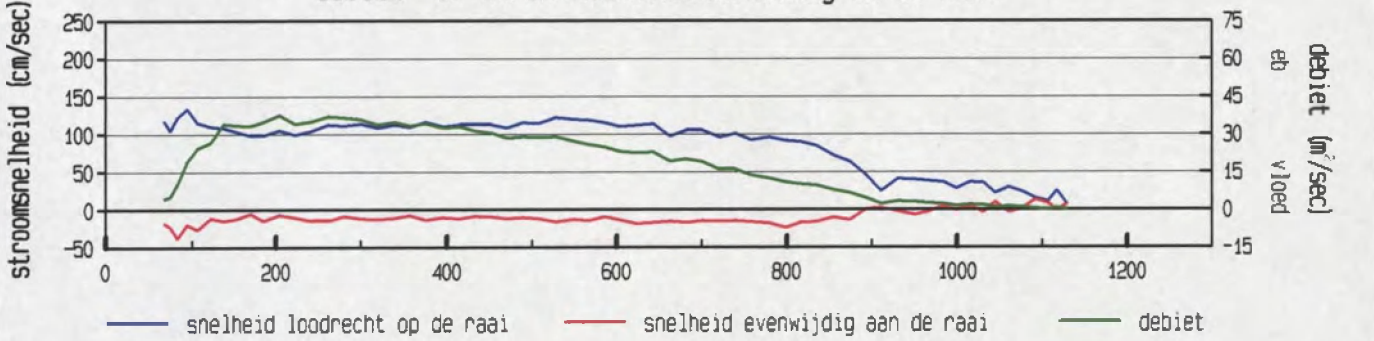

gevaren traject langs de raai

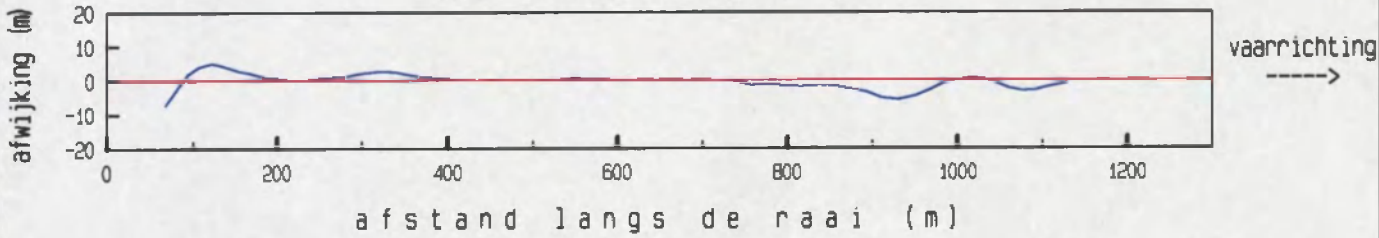

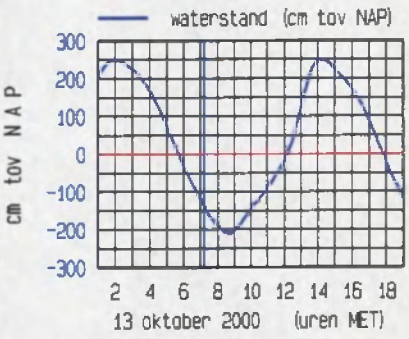

meetgebied

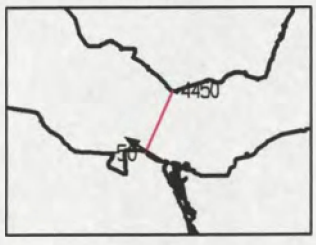

maximum gemiddelde stroomsnelheid in de vertikaal

afstand uit nulpunt : 94 m

stroomsnelheid : 135 cm/sec

stroomrichting : 302 °

doorstroomoppervlak : 20697 m²

raaidebiet : 21109 m³/sec

adcpfile : 0415013a.val

Pas van Terneuzen Raai 7 dd 13 oktober 2000 tijd : 0715 - 0721

adcpfile : 0415014a.val

gemeten snelheid (cm/sec) (eb > 0 , vloed < 0)

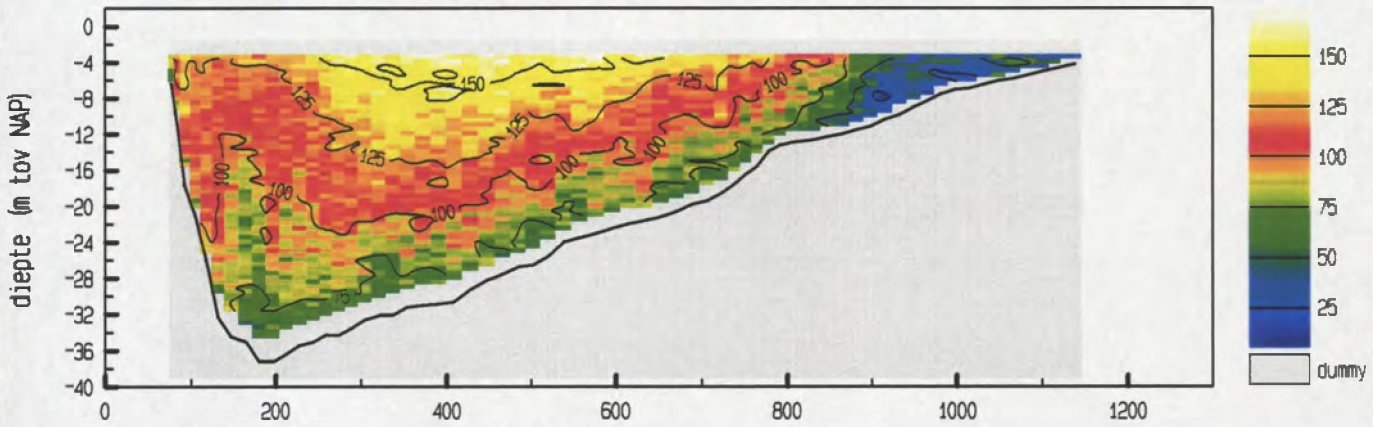

gemiddelde stroomsnelheid in de vertikaal

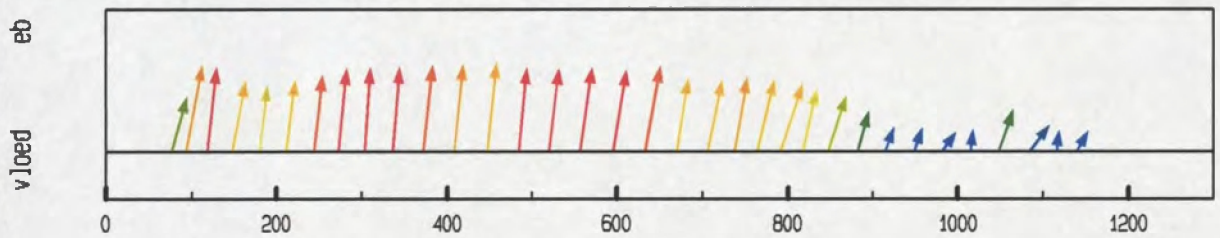

debiet- en stroomsnelheidsverdeling in de raai

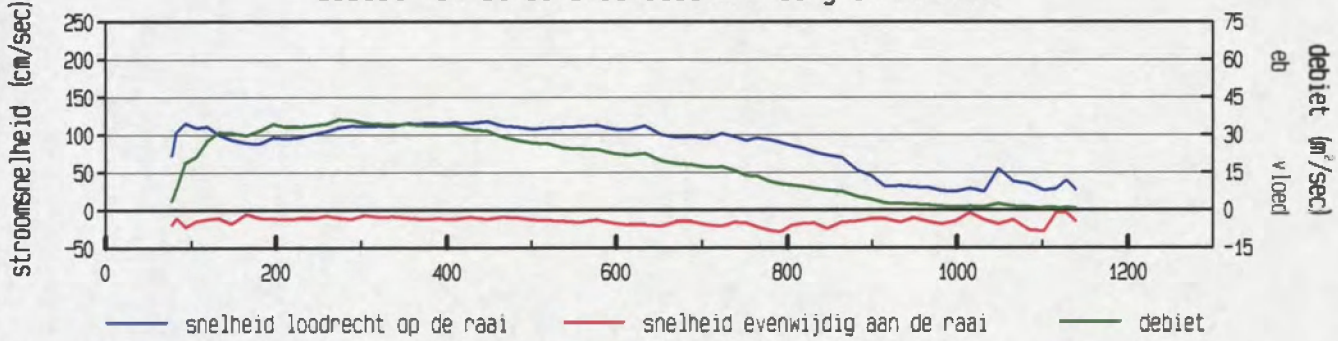

gevaren traject langs de raai

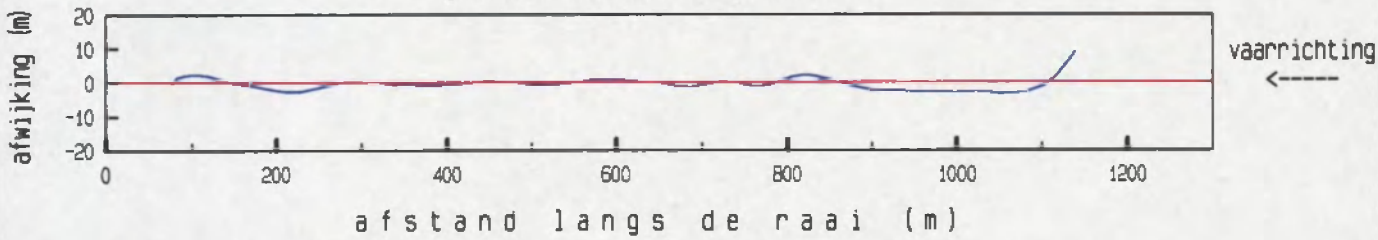

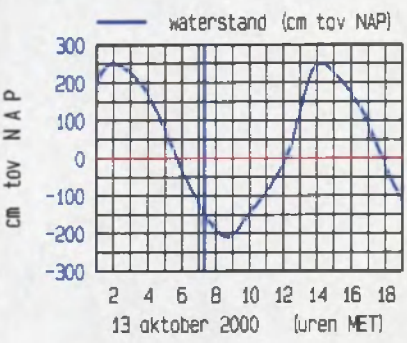

meetgebied

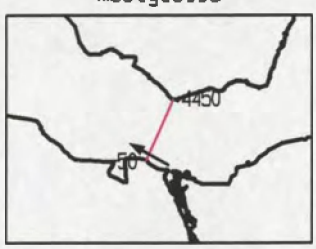

maximum gemiddelde stroom-snelheid in de vertikaal

afstand uit nulpunt : 448 m

stroomsnelheid : 118 cm/sec

stroomrichting : 300 °

doorstroomoppervlak : 20559 m²

raaidebiet : 20290 m³/sec

adcpfile : 0415014a.val

Pas van Terneuzen Raai 7 dd 13 oktober 2000 tijd : 0726 - 0732

adcpfile : 0415015a.val

gemeten snelheid (cm/sec) (eb > 0 , vloed < 0)

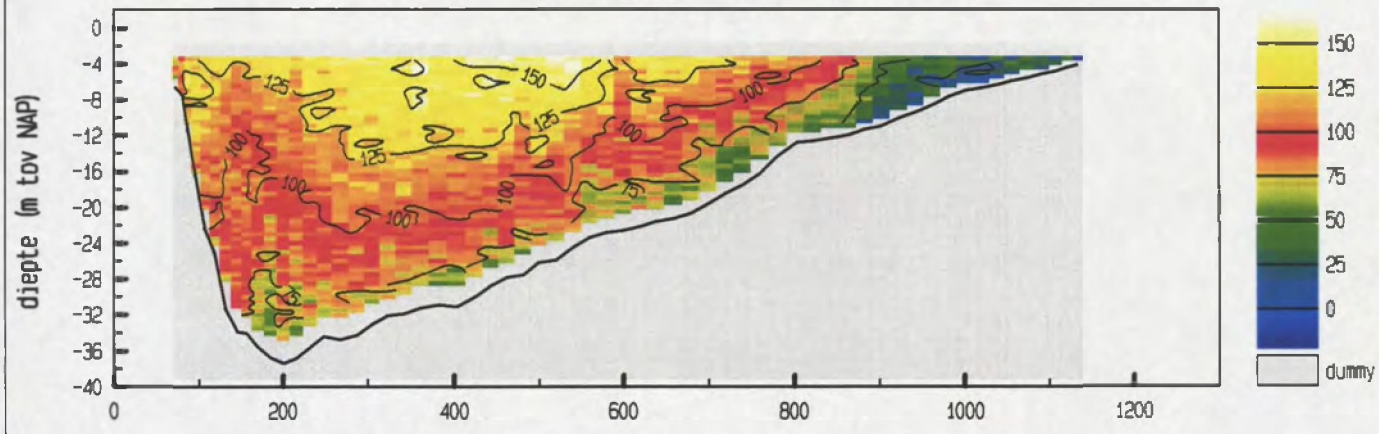

gemiddelde stroomsnelheid in de vertikaal

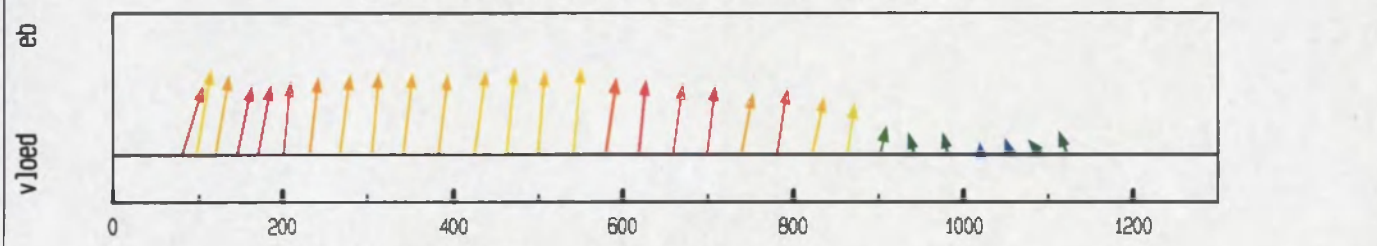

debiet- en stroomsnelheidsverdeling in de raai

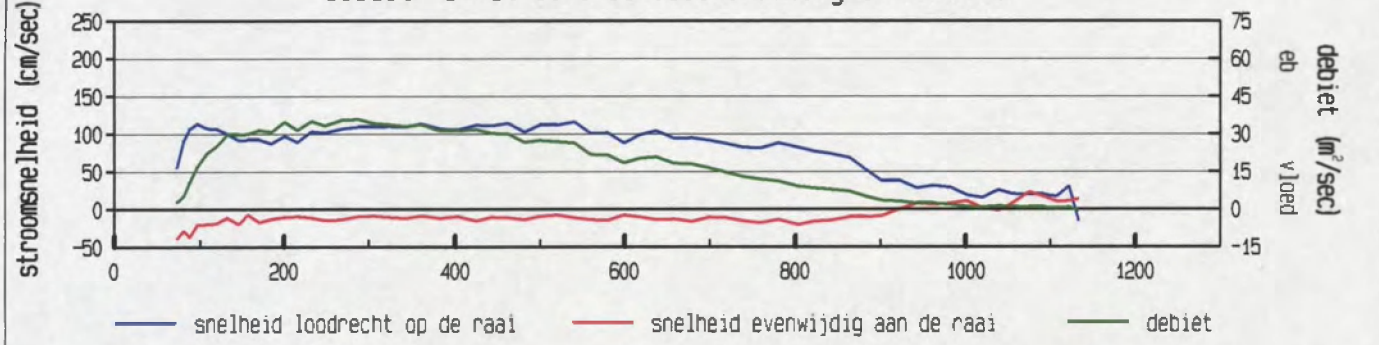

gevaren traject langs de raai

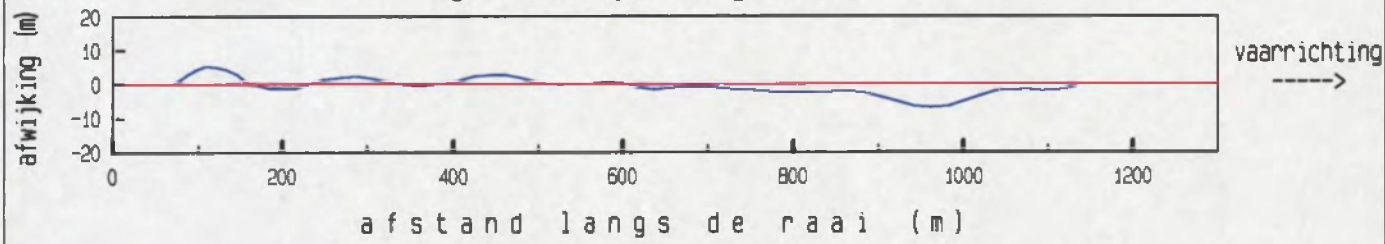

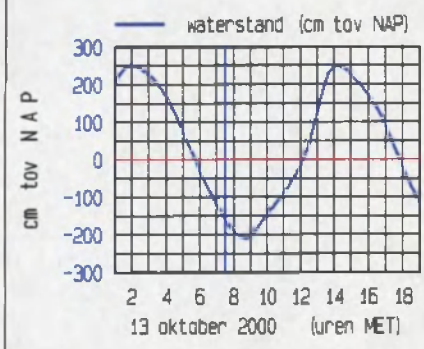

meetgebied



maximum gemiddelde stroom-
snelheid in de vertikaal

afstand uit nulpunt : 541 m
stroomsnelheid : 116 cm/sec
stroomrichting : 299 °

doorstroomoppervlak : 2049i m²
raaidebiet : 19517 m³/sec

adcpfile : 0415015a.val

Pas van Terneuzen Raai 7 dd 13 oktober 2000 tijd : 0733 - 0739

adcpfile : 0415016a.val

gemeten snelheid (cm/sec) (eb > 0 , vloed < 0)

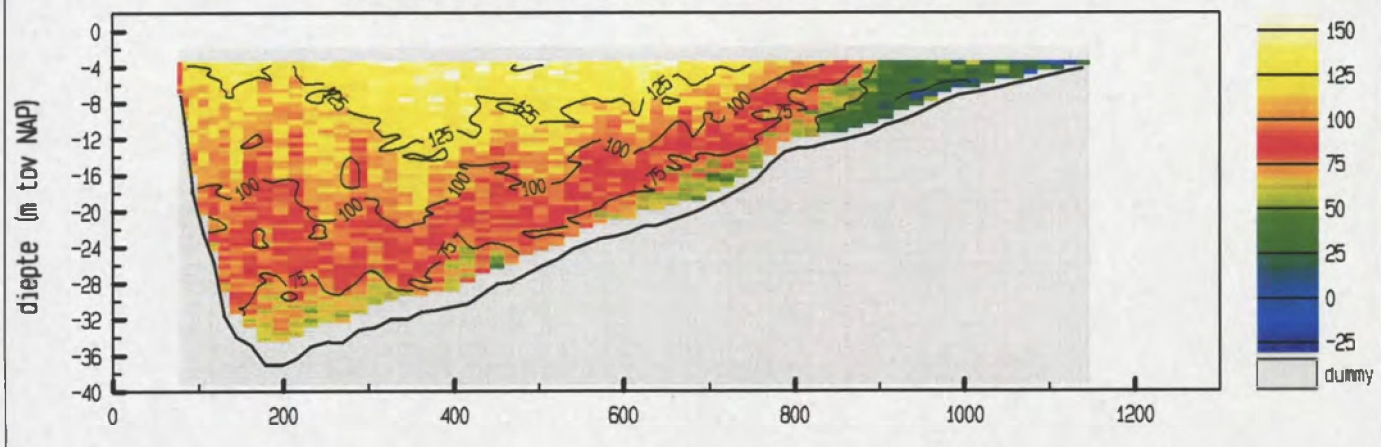

gemiddelde stroomsnelheid in de vertikaal

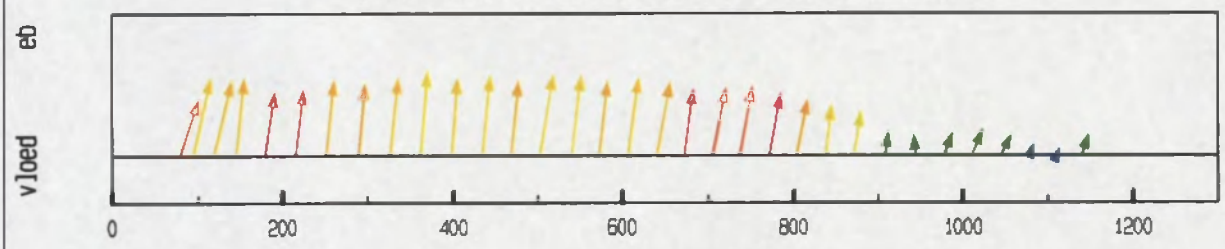

debiet- en stroomsnelheidsverdeling in de raai

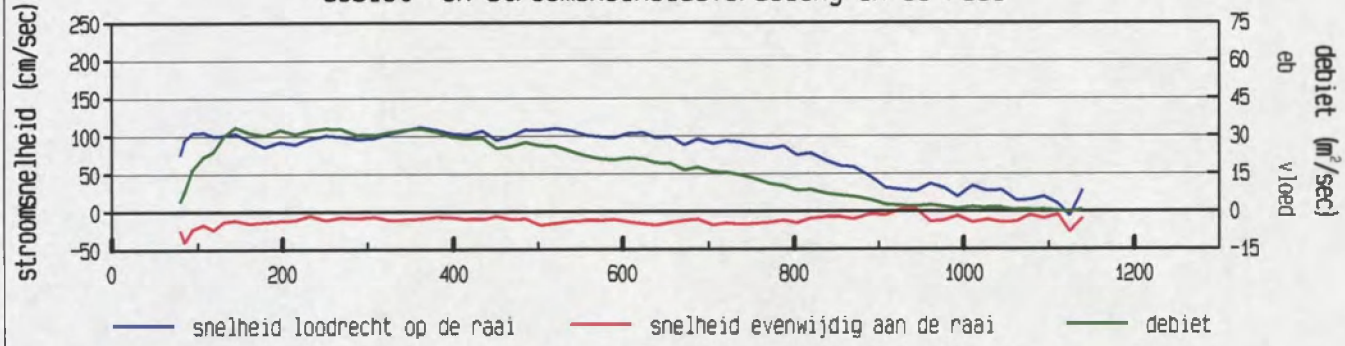

gevaren traject langs de raai

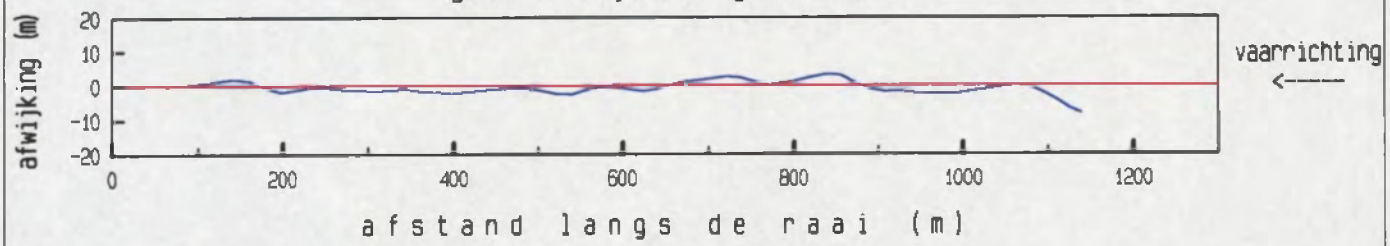

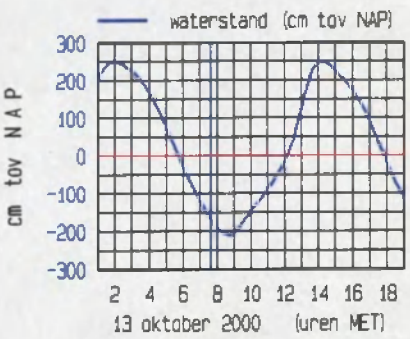

meetgebied

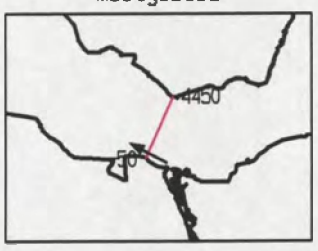

maximum gemiddelde stroomsnelheid in de vertikaal

afstand uit nulpunt	:	361 m
stroomsnelheid	:	112 cm/sec
stroomrichting	:	299 °
doorstroomoppervlak	:	20333 m²
raaidebiet	:	18817 m³/sec

adcpfile : 0415016a.val

Pas van Terneuzen Raai 7 dd 13 oktober 2000 tijd : 0740 - 0746

adcpfile : 0415017a.val

gemeten snelheid (cm/sec) (eb > 0 , vloed < 0)

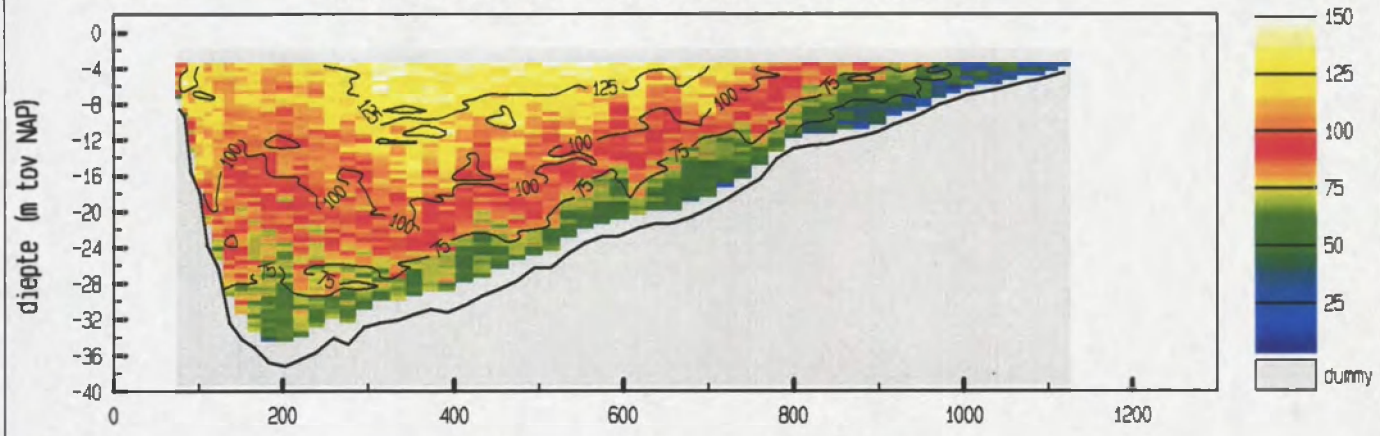

gemiddelde stroomsnelheid in de vertikaal

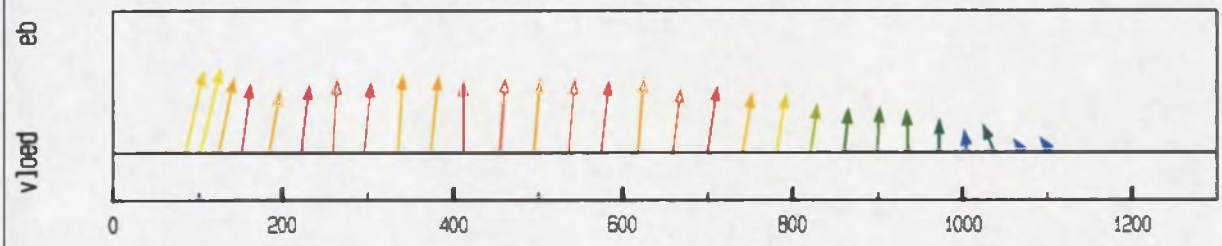

debiet- en stroomsnelheidsverdeling in de raai

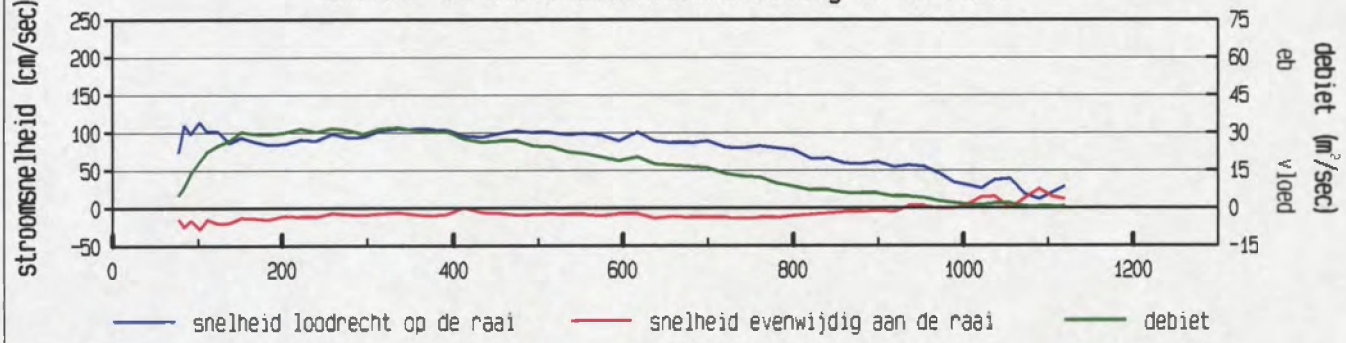

gevaren traject langs de raai

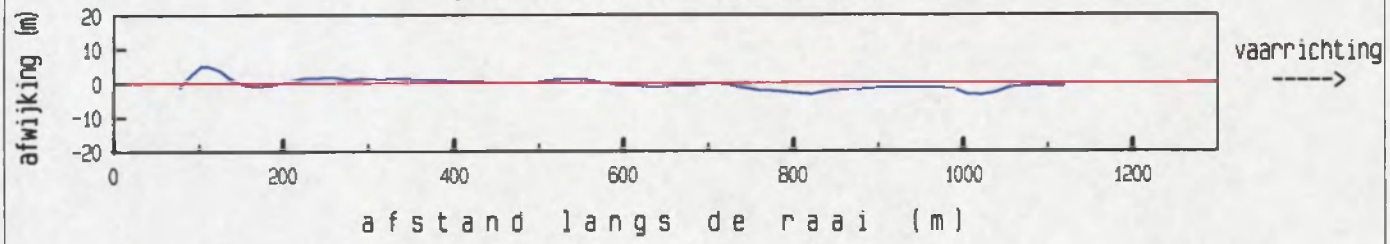

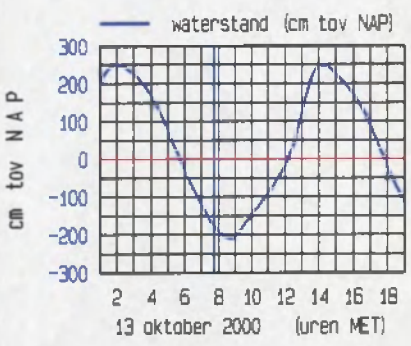

meetgebied

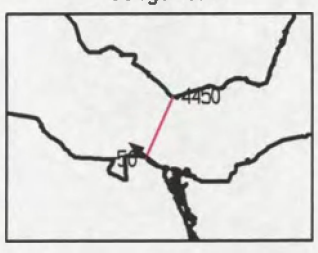

maximum gemiddelde stroomsnelheid in de vertikaal

afstand uit nulpunt	:	101 m
stroomsnelheid	:	117 cm/sec
stroomrichting	:	308 °
doorstroomoppervlak	:	20325 m²
raaidebiet	:	18178 m³/sec

adcpfile : 0415017a.val

Pas van Terneuzen Raai 7 dd 13 oktober 2000 tijd : 0747 - 0753

adcpfile : 0415018a.val

gemeten snelheid (cm/sec) (eb > 0 , vloed < 0)

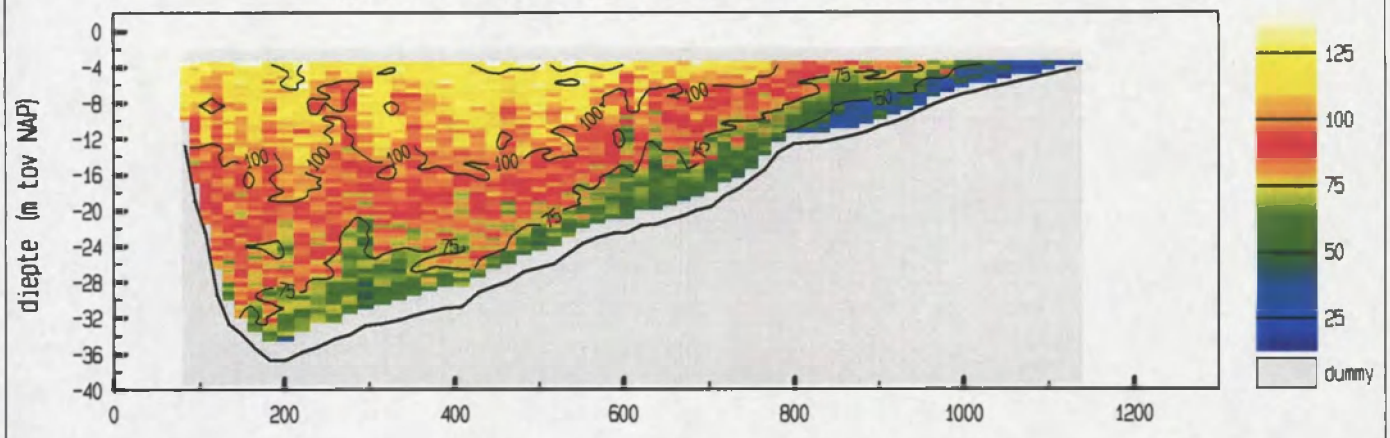

gemiddelde stroomsnelheid in de vertikaal

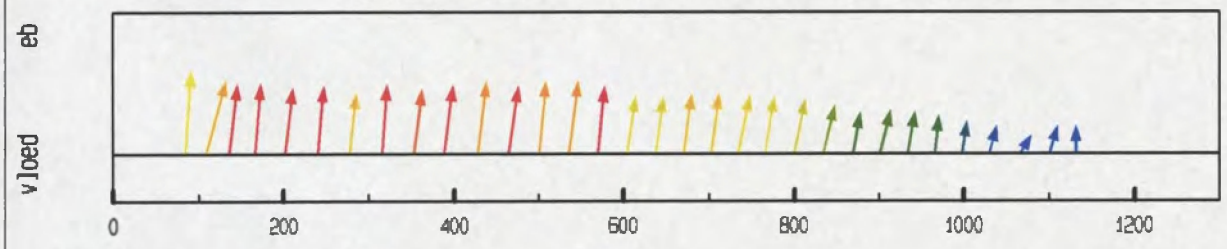

debiet- en stroomsnelheidsverdeling in de raai

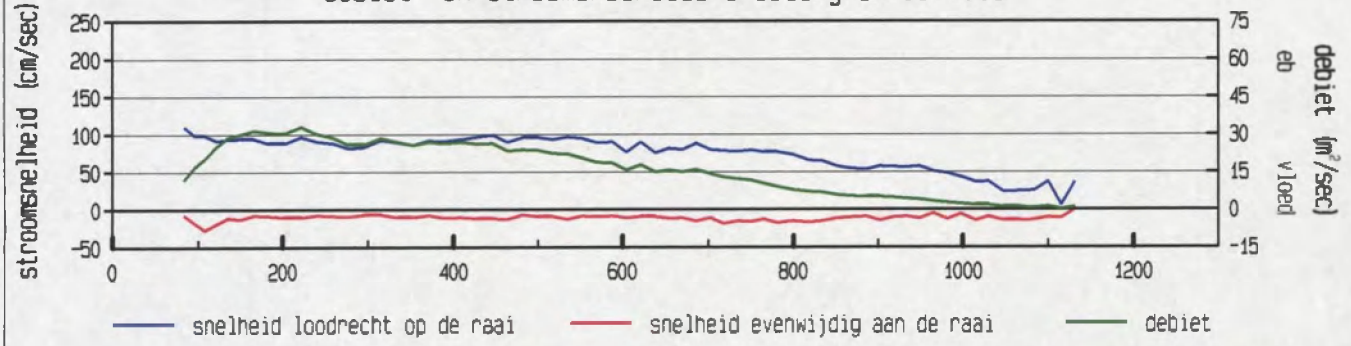

gevaren traject langs de raai

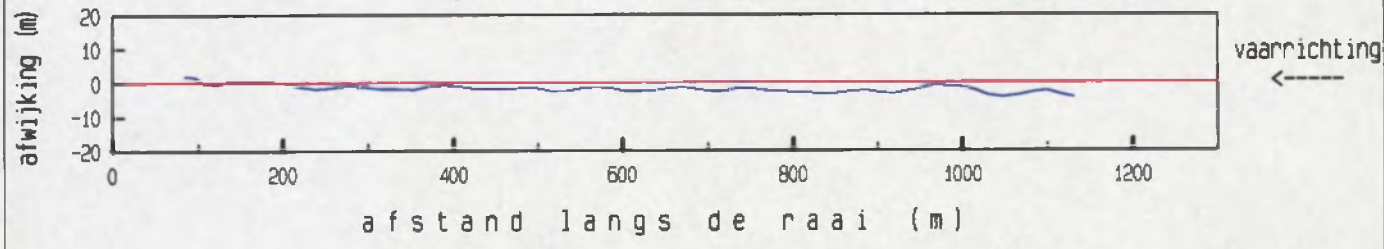

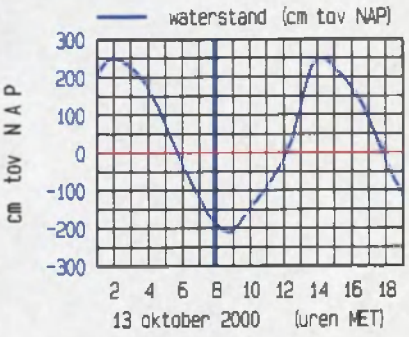

meetgebied

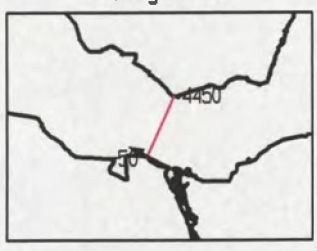

maximum gemiddelde stroomsnelheid in de vertikaal

afstand uit nulpunt	:	84 m
stroomsnelheid	:	111 cm/sec
stroomrichting	:	298 °
doorstroomoppervlak	:	20181 m²
raaidebiet	:	17171 m³/sec

adcpfile : 0415018a.val

Pas van Terneuzen Raai 7 dd 13 oktober 2000 tijd : 0754 - 0759
adcpfile : 0415019a.val

gemeten snelheid (cm/sec) (eb > 0 , vloed < 0)

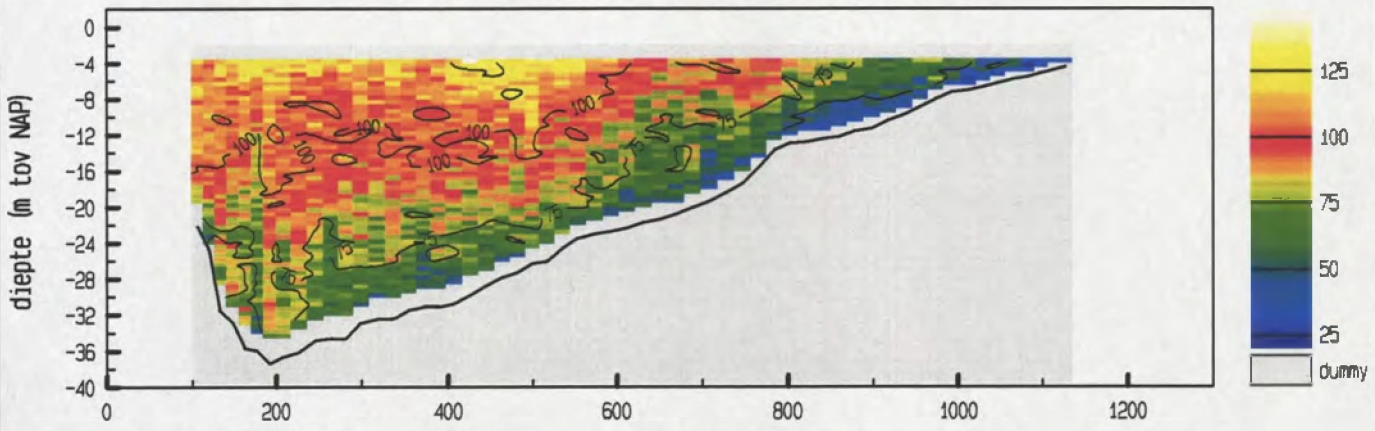

gemiddelde stroomsnelheid in de vertikaal

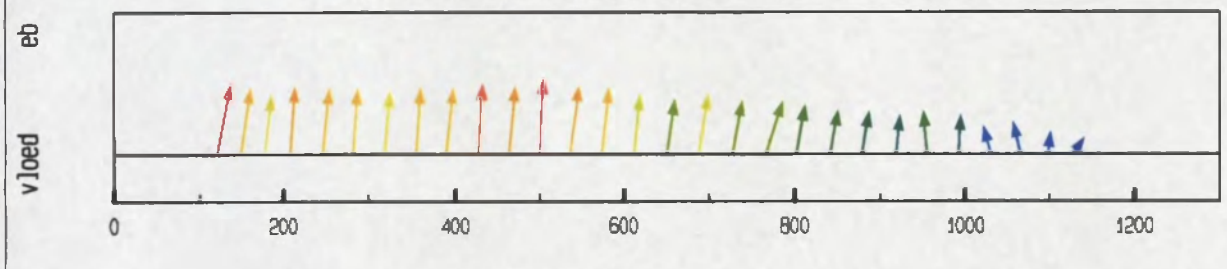

debiet- en stroomsnelheidsverdeling in de raai

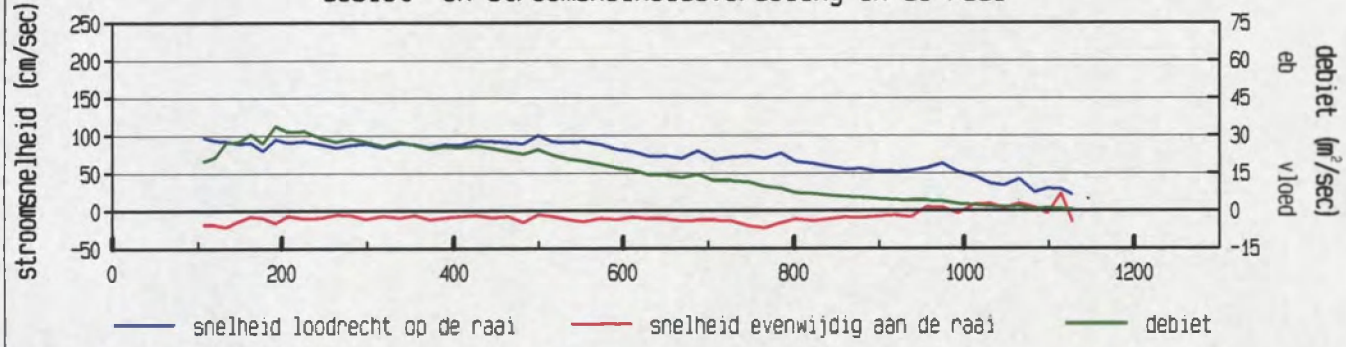

gevaren traject langs de raai

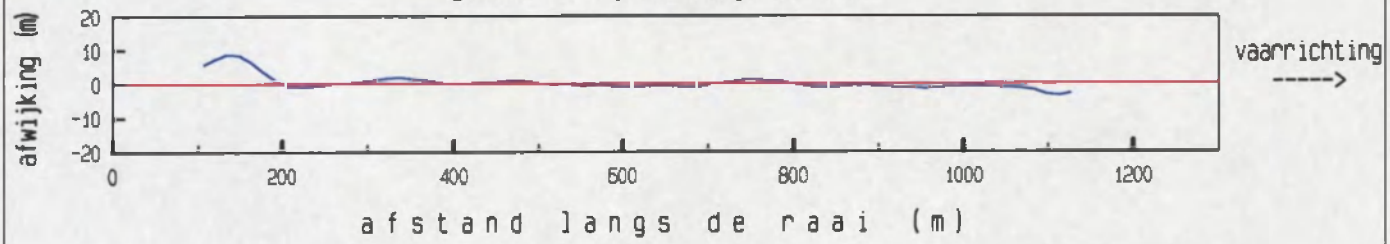

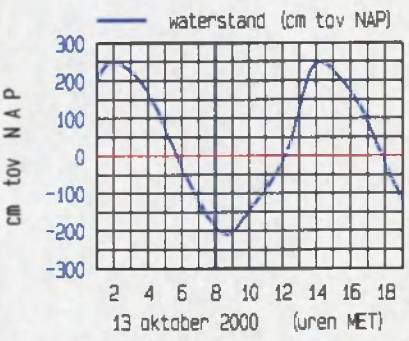

meetgebied



maximum gemiddelde stroom-
snelheid in de vertikaal

afstand uit nulpunt : 500 m
stroomsnelheid : 101 cm/sec
stroomrichting : 297 °

doorstroomoppervlak : 19909 m²
raaidebiet : 16374 m³/sec

adcpfile : 0415019a.val

Pas van Terneuzen Raai 7 dd 13 oktober 2000 tijd : 0801 - 0808
adcpfile : 0415020a.val

gemeten snelheid (cm/sec) (eb > 0 , vloed < 0)

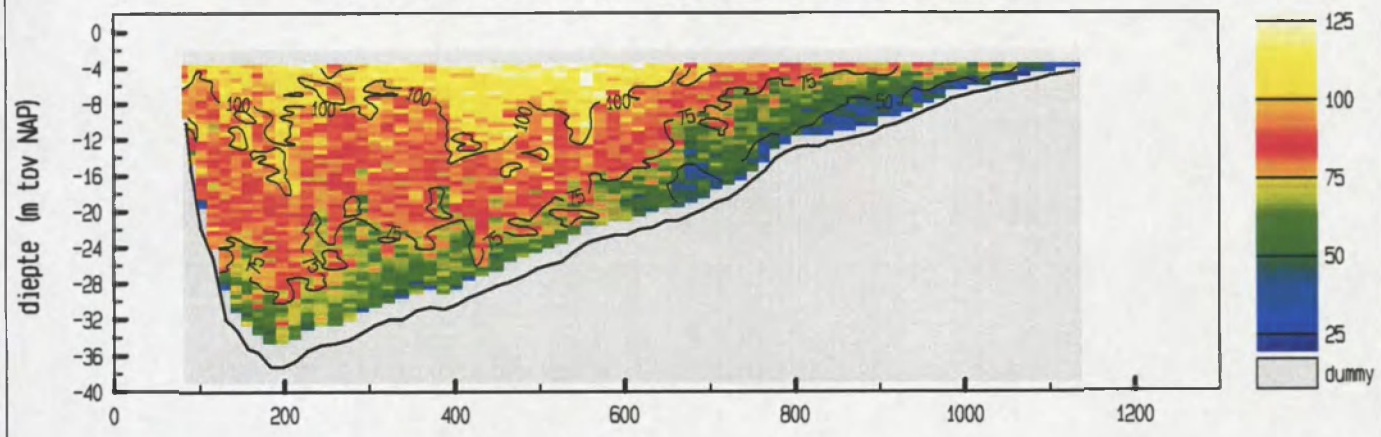

gemiddelde stroomsnelheid in de vertikaal

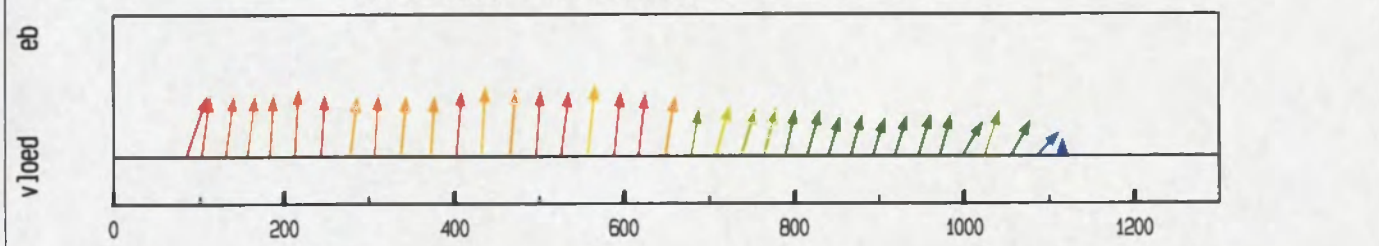

debiet- en stroomsnelheidsverdeling in de raai

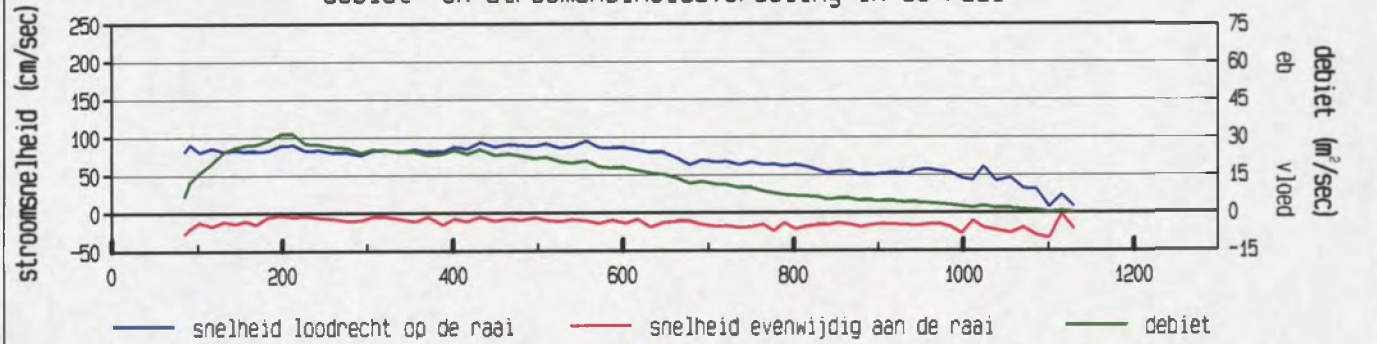

gevaren traject langs de raai

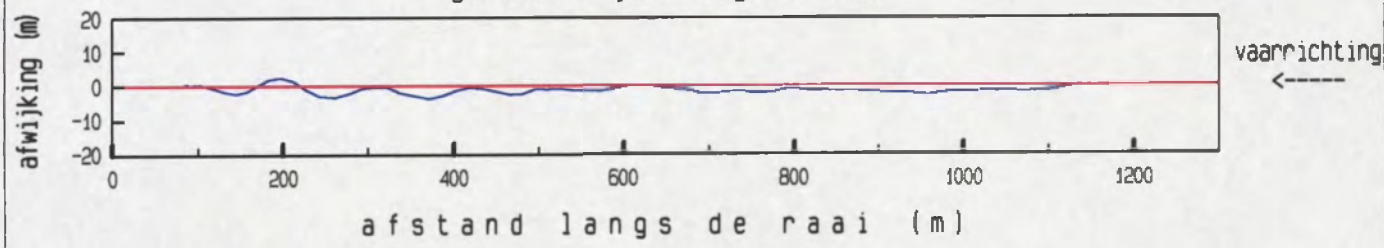

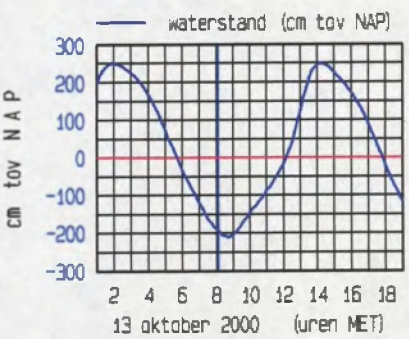

meetgebied

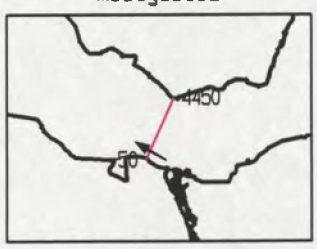

maximum gemiddelde stroomsnelheid in de vertikaal

afstand uit nulpunt : 557 m
stroomsnelheid : 96 cm/sec
stroomrichting : 300 °

doorstroomoppervlak : 20026 m²
raaidebiet : 15709 m³/sec

adcpfile : 0415020a.val

Pas van Terneuzen Raai 7 dd 13 oktober 2000 tijd : 0808 - 0814
adcpfile : 0415021a.val

gemeten snelheid (cm/sec) (eb > 0 , vloed < 0)

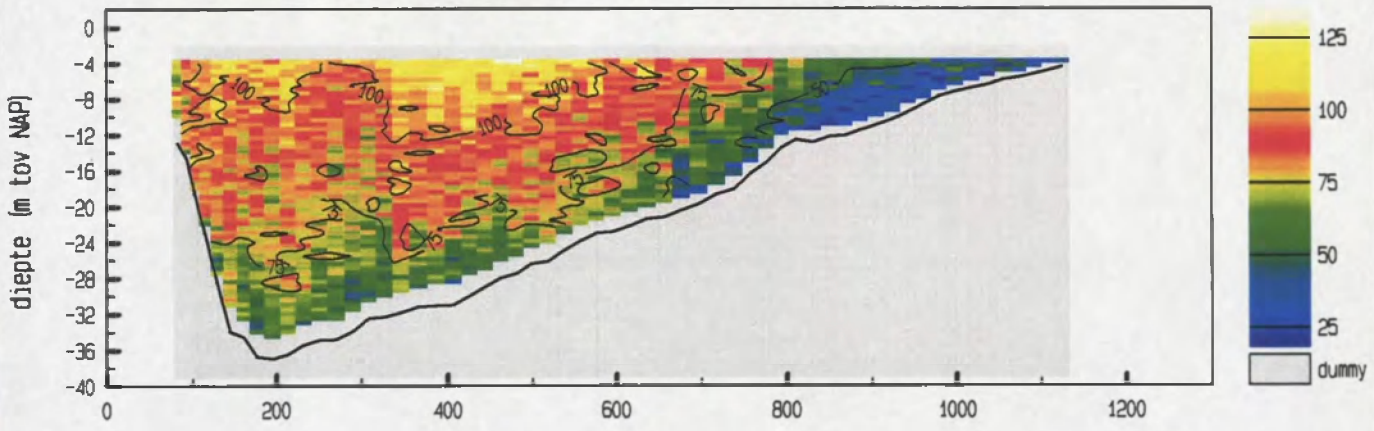

gemiddelde stroomsnelheid in de vertikaal

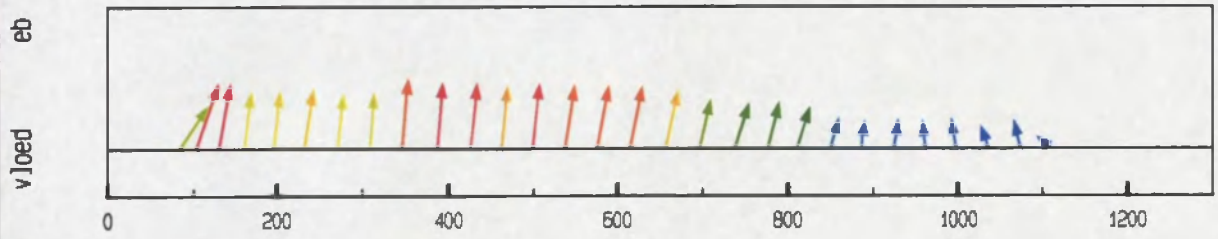

debiet- en stroomsnelheidsverdeling in de raai

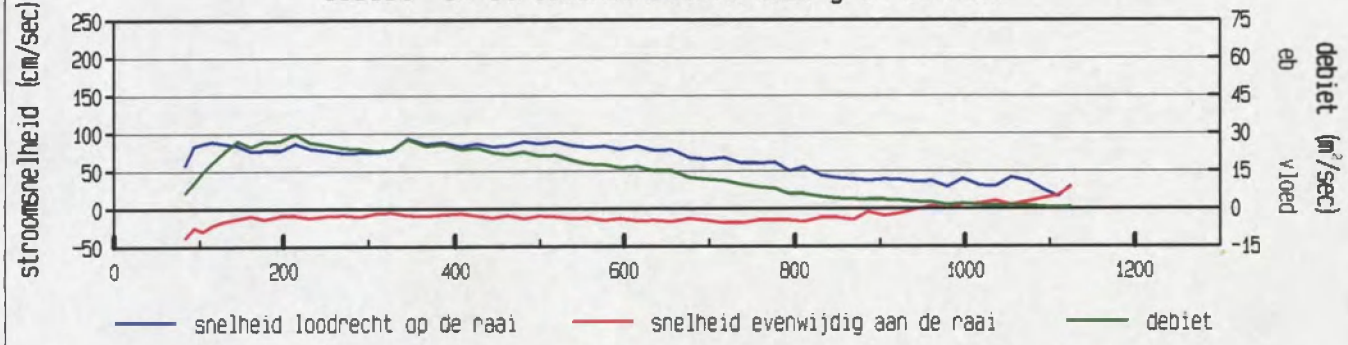

gevaren traject langs de raai

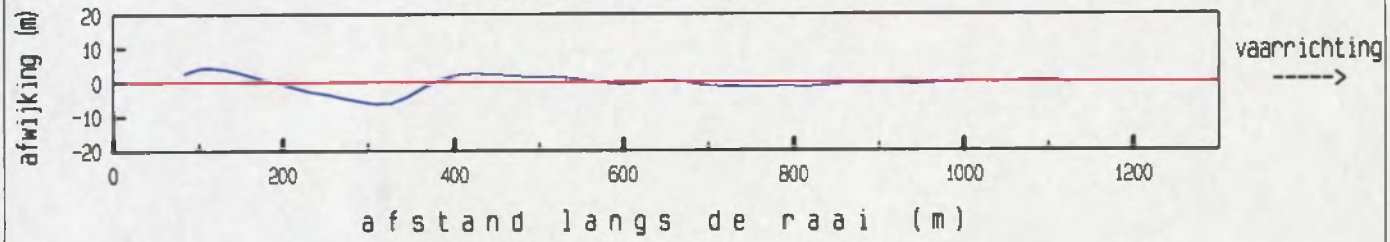

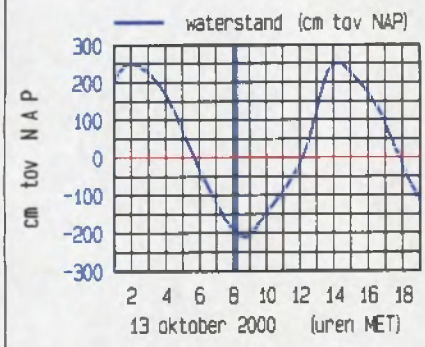

meetgebied



maximum gemiddelde stroom-
snelheid in de vertikaal

afstand uit nulpunt : 346 m
stroomsnelheid : 94 cm/sec
stroomrichting : 299 °

doorstroomoppervlak : 20053 m²
raaidebiet : 15016 m³/sec

adcpfile : 0415021a.val

Pas van Terneuzen Raai 7 dd 13 oktober 2000 tijd : 0816 - 0822

adcpfile : 0415022a.val

gemeten snelheid (cm/sec) (eb > 0 , vloed < 0)

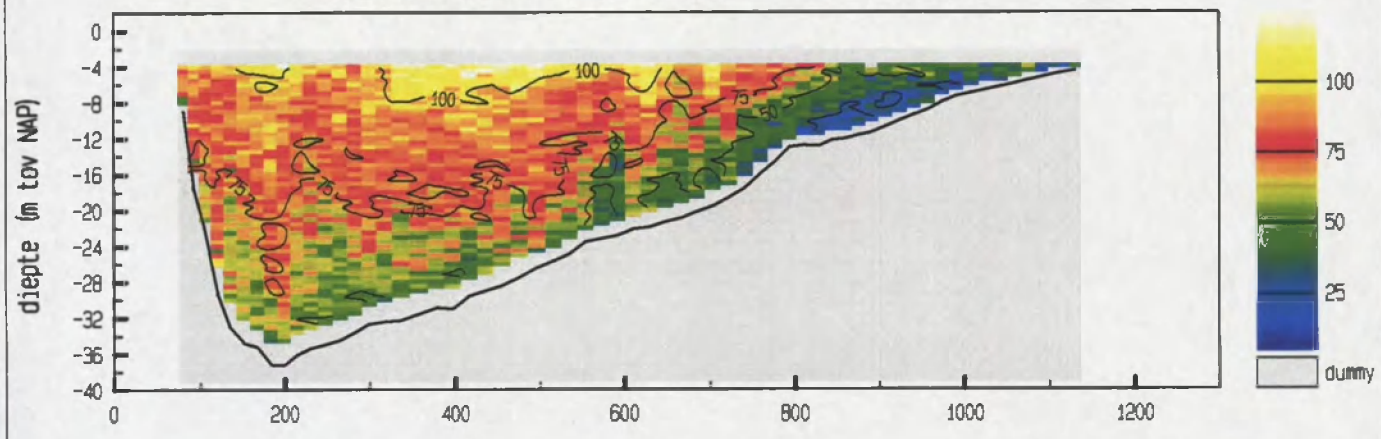

gemiddelde stroomsnelheid in de vertikaal

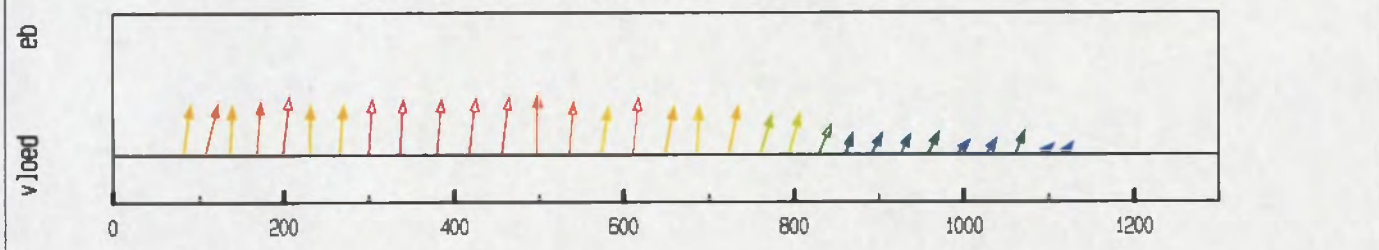

debiet- en stroomsnelheidsverdeling in de raai

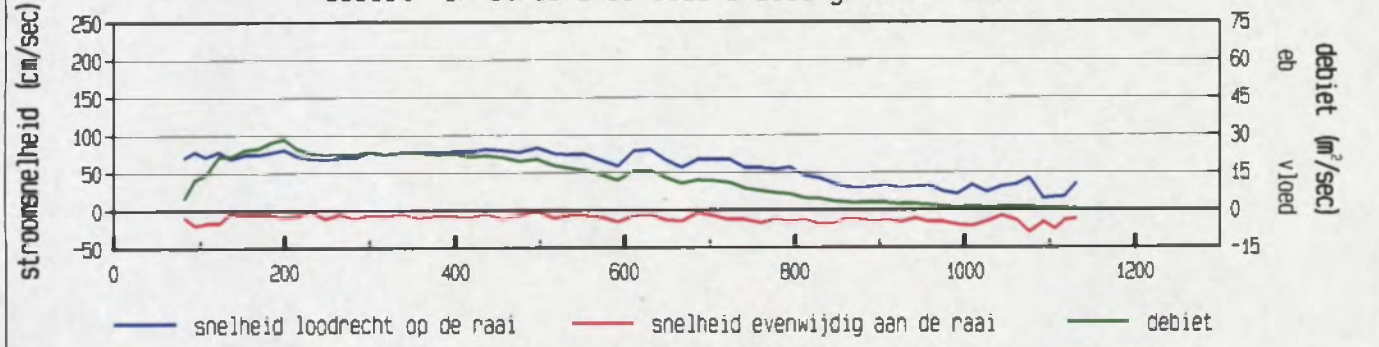

gevaren traject langs de raai

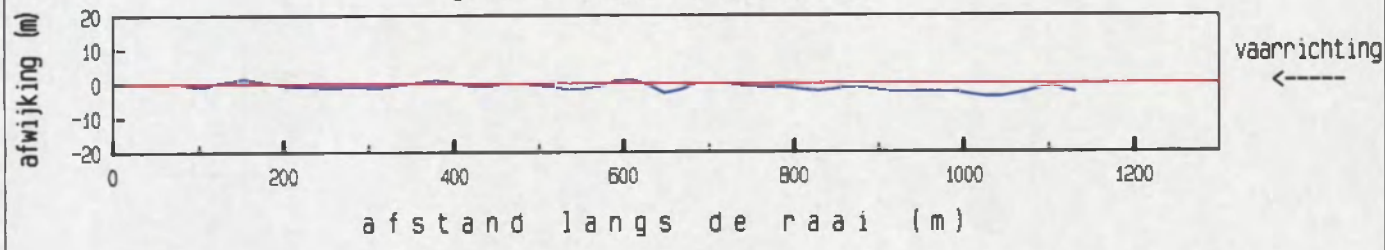

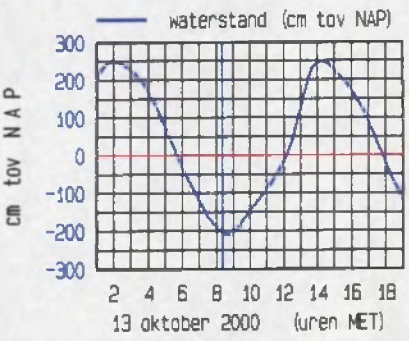

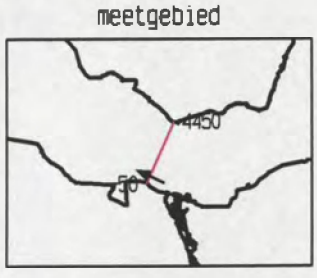

maximum gemiddelde stroom-snelheid in de vertikaal

afstand uit nulpunt : 497 m

stroomsnelheid : 83 cm/sec

stroomrichting : 295 °

doorstroomoppervlak : 20007 m²

raaidebiet : 13677 m³/sec

adcpfile : 0415022a.val

Pas van Terneuzen Raai 7 dd 13 oktober 2000 tijd : 0828 - 0833
adcpfile : 0415023a.val

gemeten snelheid (cm/sec) (eb > 0 , vloed < 0)

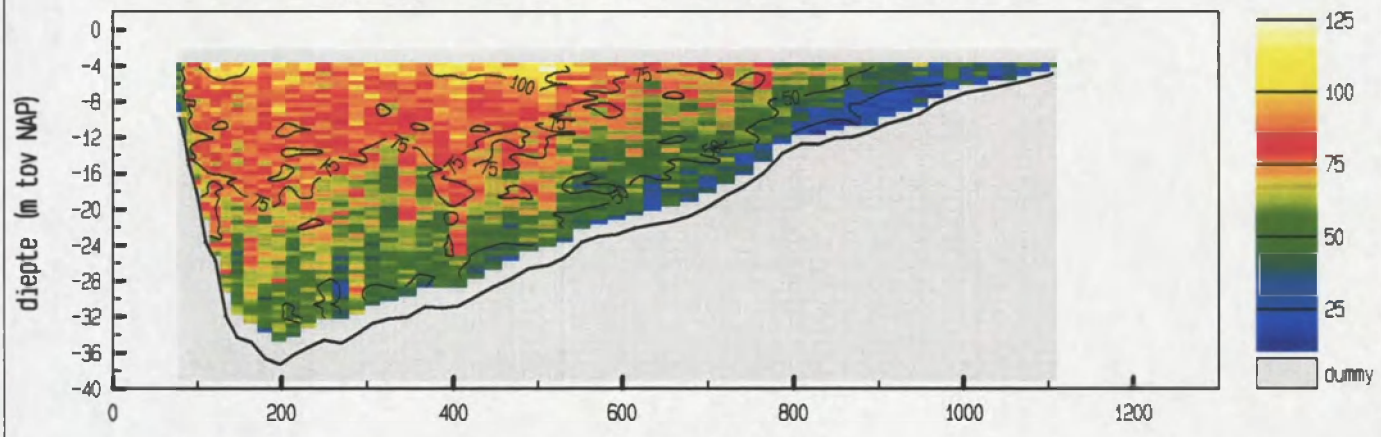

gemiddelde stroomsnelheid in de vertikaal

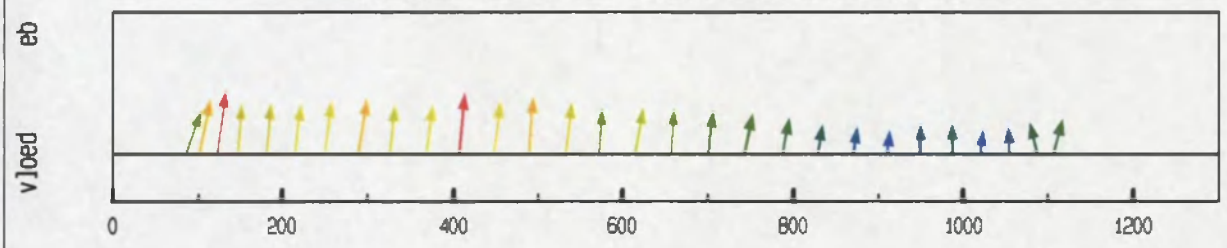

debiet- en stroomsnelheidsverdeling in de raai

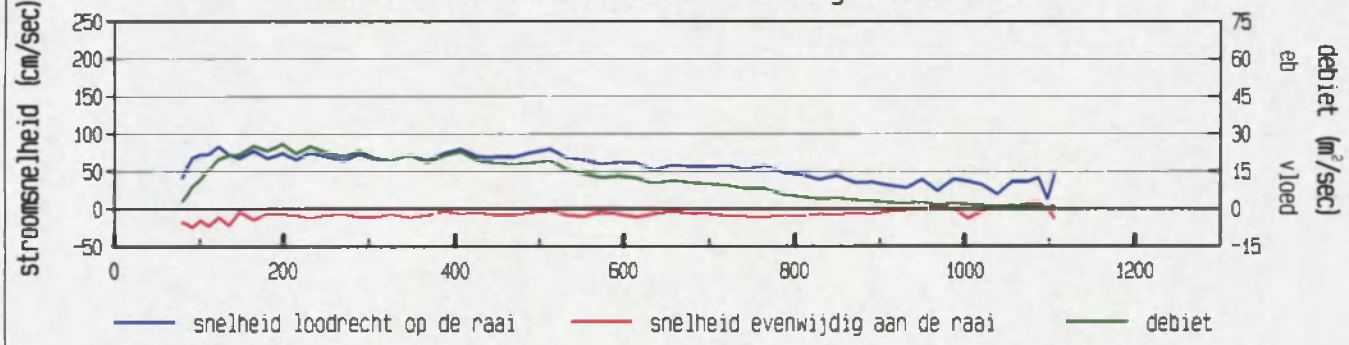

gevaren traject langs de raai

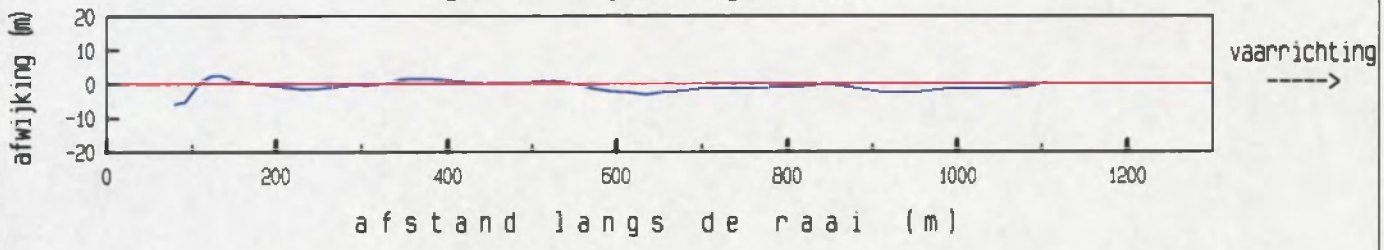

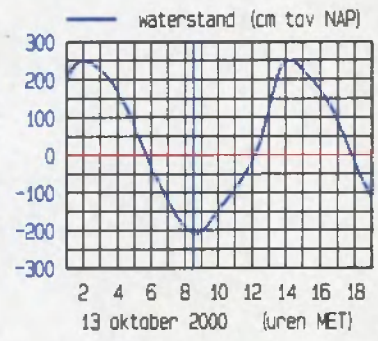

meetgebied



maximum gemiddelde stroom-
snelheid in de vertikaal

afstand uit nulpunt : 122 m
stroomsnelheid : 84 cm/sec
stroomrichting : 302 °

doorstroomoppervlak : 19963 m²
raaidebiet : 12717 m³/sec

adcpfile : 0415023a.val

Pas van Terneuzen Raai 7 dd 13 oktober 2000 tijd : 0837 - 0843

adcpfile : 0415024a.val

gemeten snelheid (cm/sec) (eb > 0 , vloed < 0)

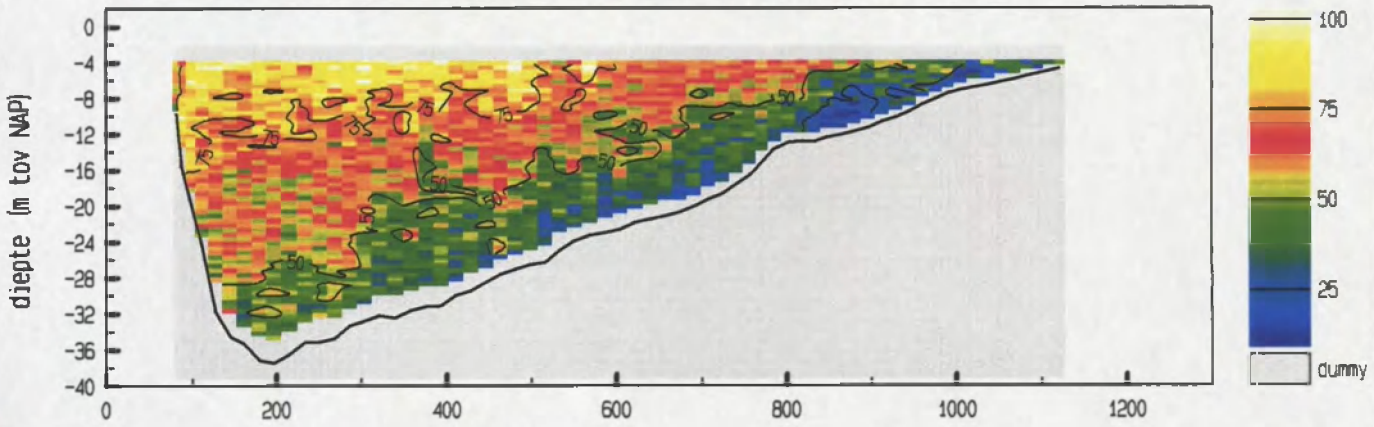

gemiddelde stroomsnelheid in de vertikaal

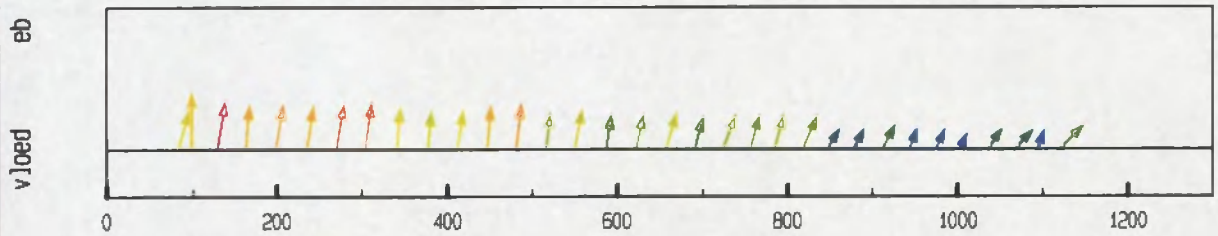

debiet- en stroomsnelheidsverdeling in de raai

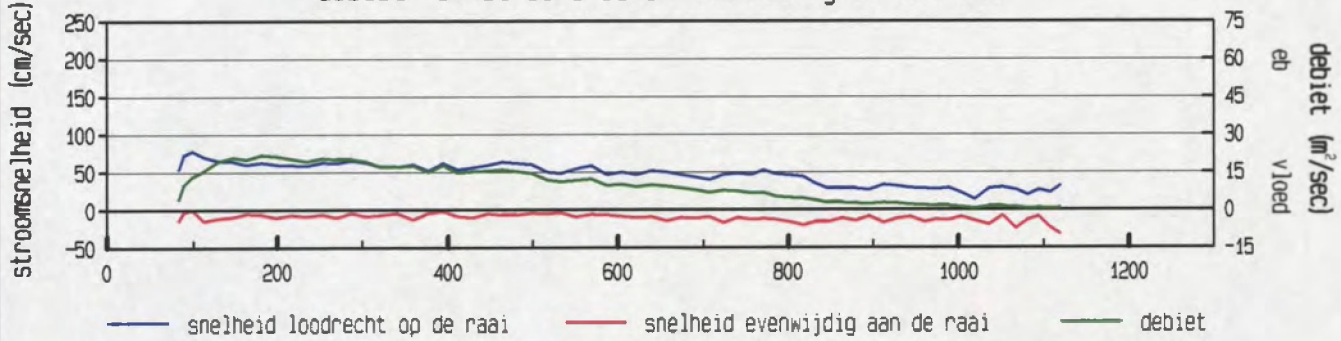

gevaren traject langs de raai

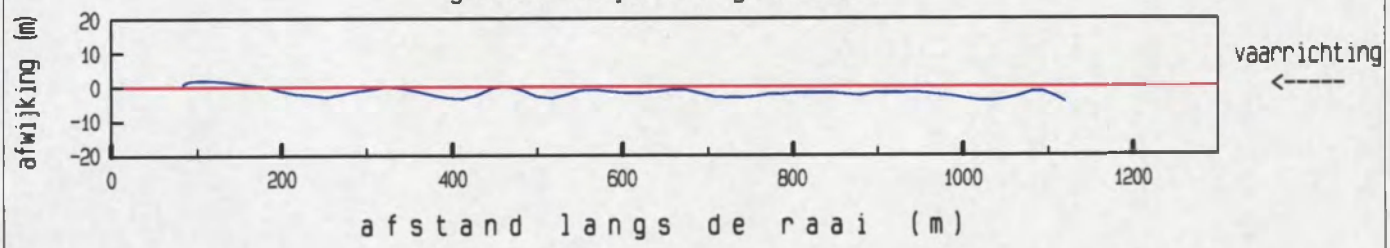

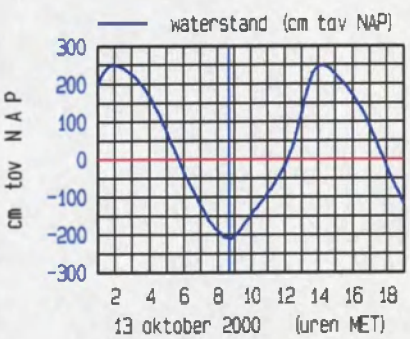

meetgebied

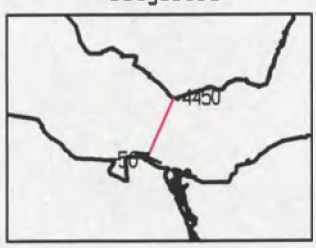

maximum gemiddelde stroom-snelheid in de vertikaal

afstand uit nulpunt	:	99 m
stroomsnelheid	:	78 cm/sec
stroomrichting	:	294 °
doorstroomoppervlak	:	19888 m²
raaidebiet	:	10785 m³/sec

adcpfile : 0415024a.val

Pas van Terneuzen Raai 7 dd 13 oktober 2000 tijd : 0844 - 0849
adcpfile : 0415025a.val

gemeten snelheid (cm/sec) (eb > 0 , vloed < 0)

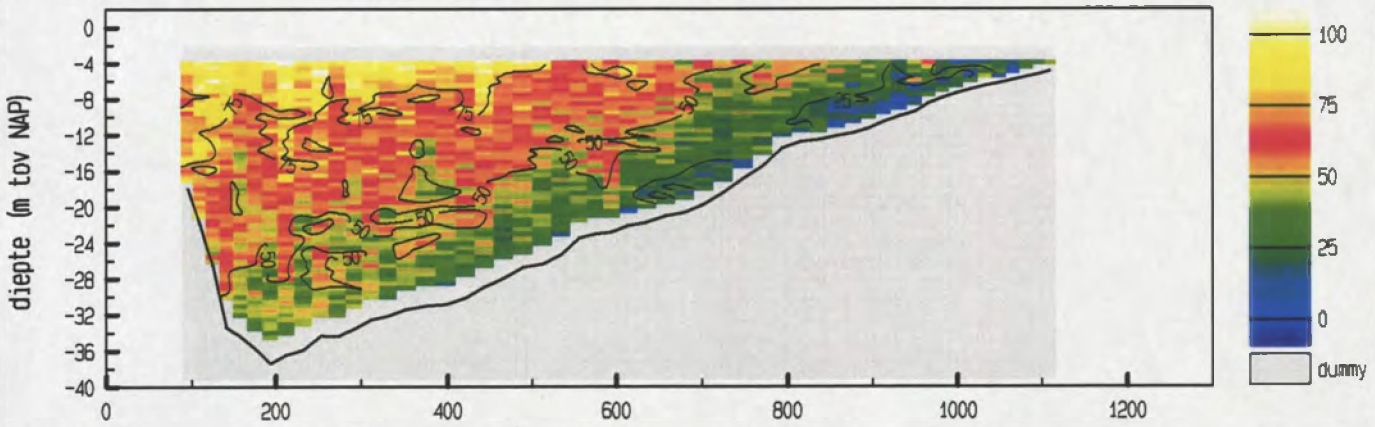

gemiddelde stroomsnelheid in de vertikaal

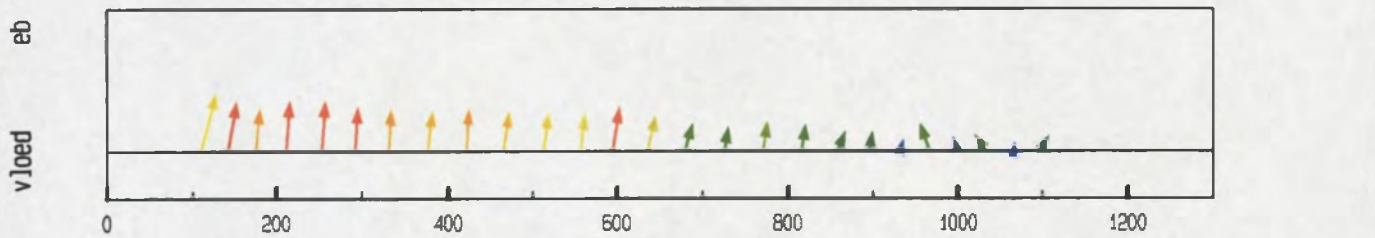

debiet- en stroomsnelheidsverdeling in de raai

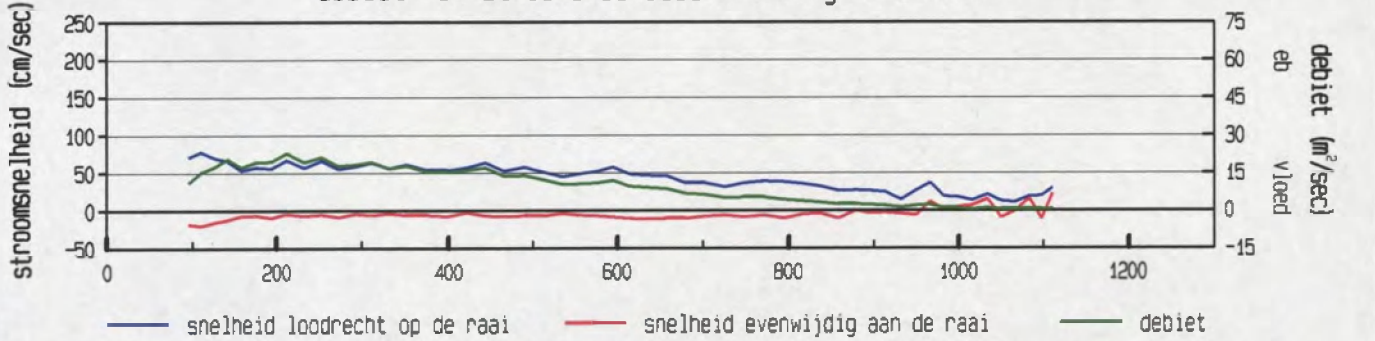

gevaren traject langs de raai

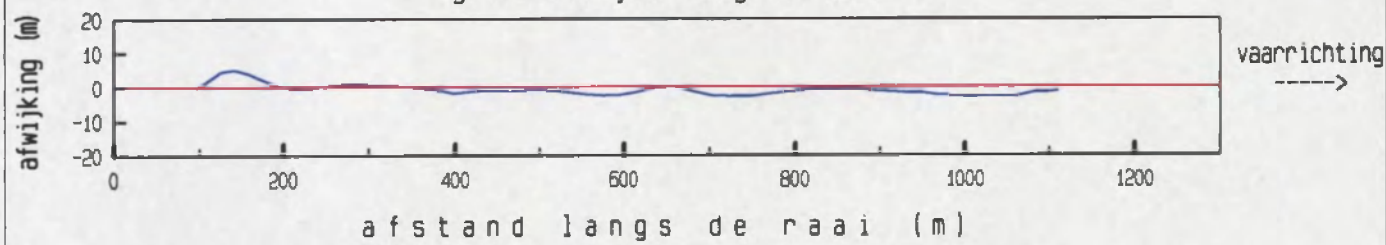

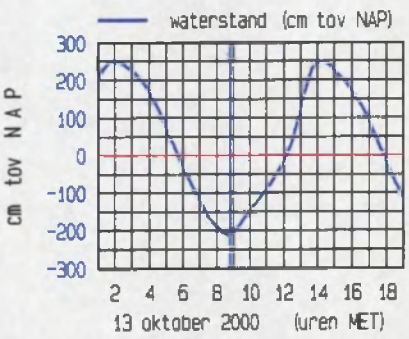

meetgebied

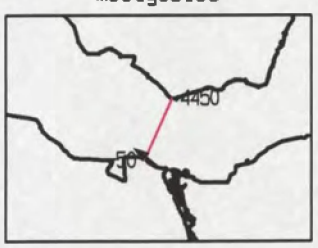

maximum gemiddelde stroom-
snelheid in de vertikaal

afstand uit nulpunt : 110 m
stroomsnelheid : 80 cm/sec
stroomrichting : 308 °

doorstroomoppervlak : 19818 m²
raaidebiet : 10217 m³/sec

adcpfile : 0415025a.val

Pas van Terneuzen Raai 7 dd 13 oktober 2000 tijd : 0901 - 0907

adcpfile : 0415026a.val

gemeten snelheid (cm/sec) (eb > 0 , vloed < 0)

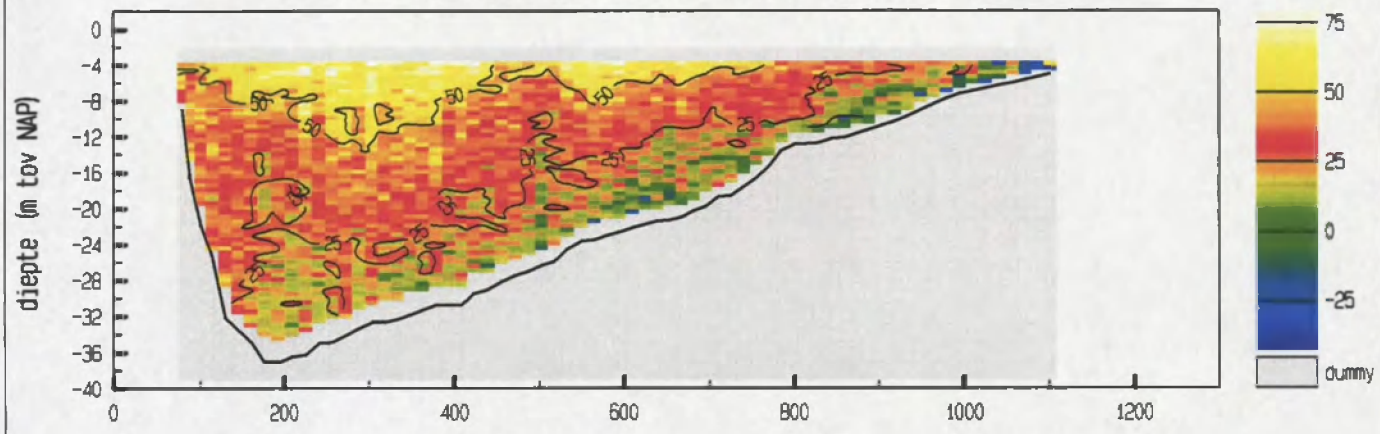

gemiddelde stroomsnelheid in de vertikaal

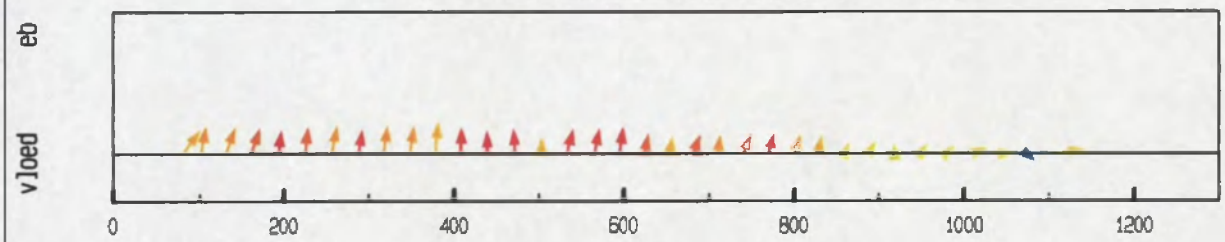

debiet- en stroomsnelheidsverdeling in de raai

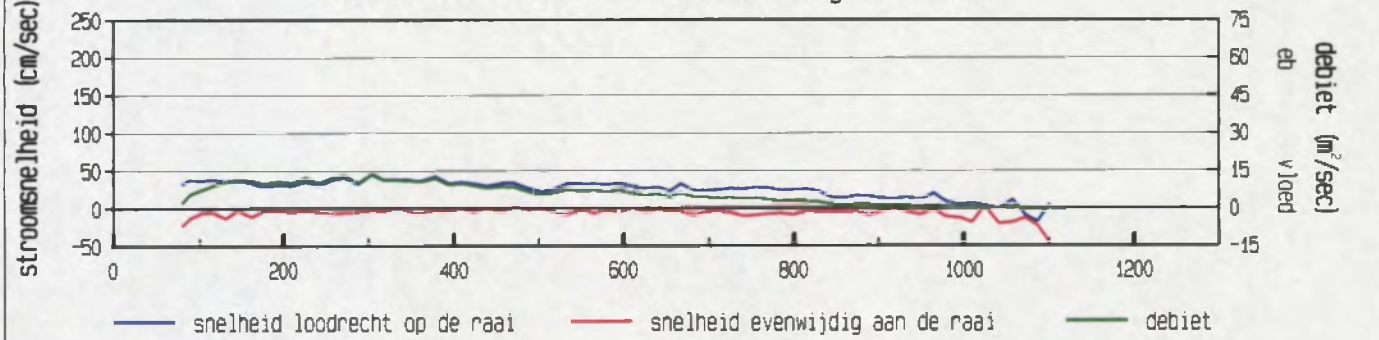

gevaren traject langs de raai

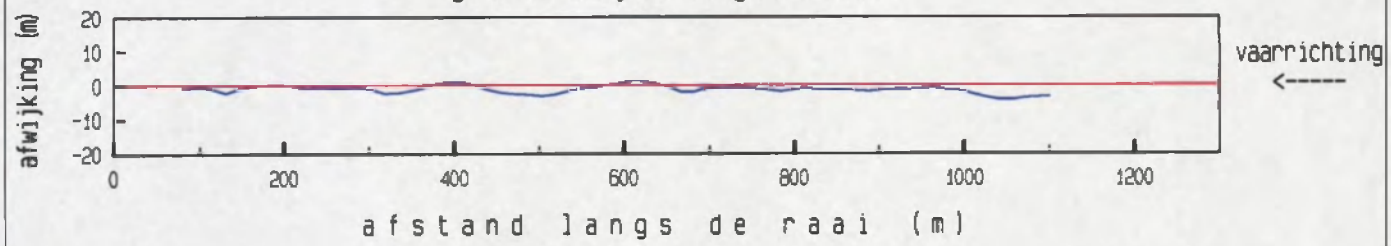

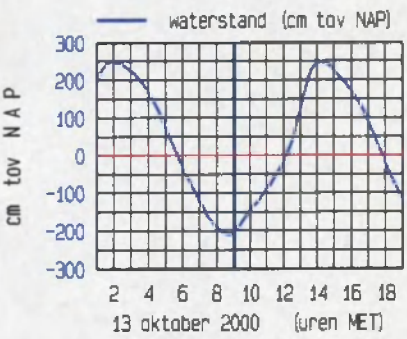

meetgebied



maximum gemiddelde stroomsnelheid in de vertikaal

afstand uit nulpunt : 1101 m
stroomsnelheid : 46 cm/sec
stroomrichting : 18 °

doorstroomoppervlak : 20038 m²
raaidebiet : 6095 m³/sec

adcpfile : 0415026a.val

Pas van Terneuzen Raai 7 dd 13 oktober 2000 tijd : 0908 - 0913
adcpfile : 0415027a.val

gemeten snelheid (cm/sec) (eb > 0 , vloed < 0)

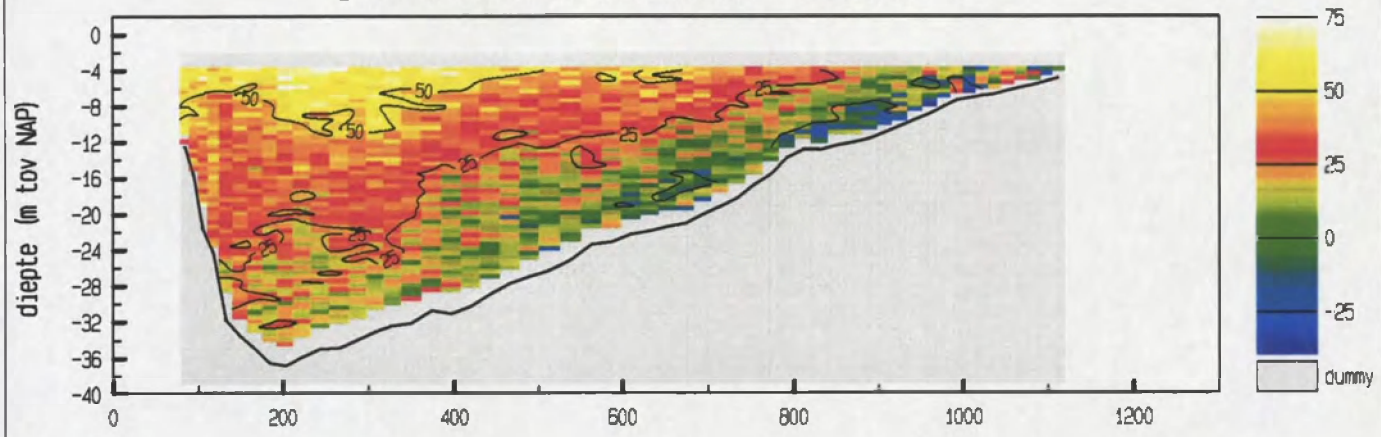

gemiddelde stroomsnelheid in de vertikaal

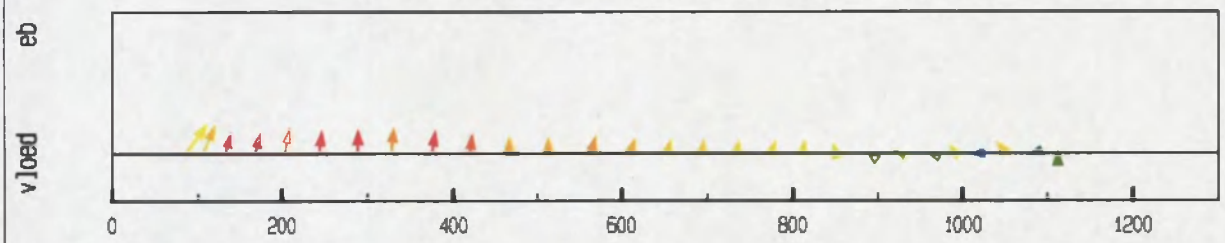

debiet- en stroomsnelheidsverdeling in de raai

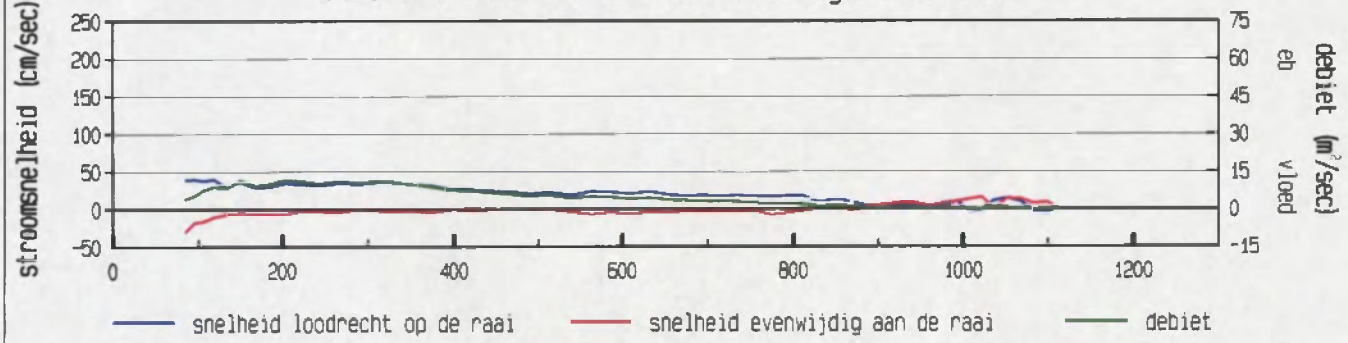

gevaren traject langs de raai

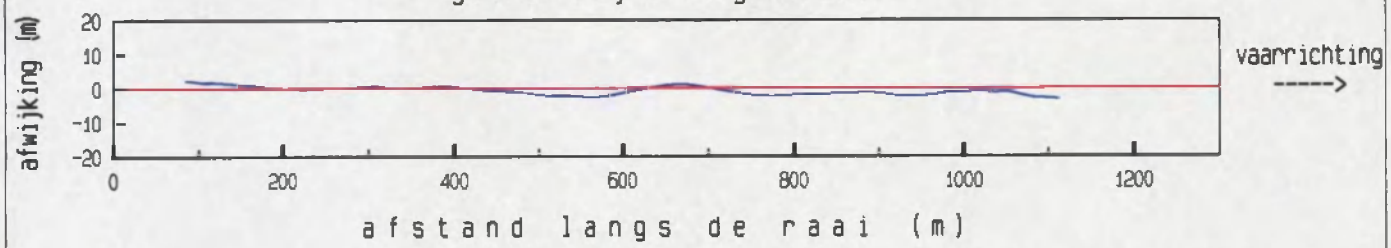

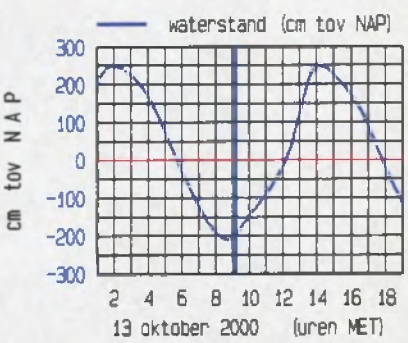

meetgebied

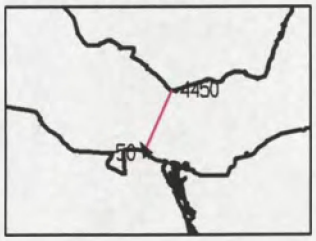

maximum gemiddelde stroomsnelheid in de vertikaal

afstand uit nulpunt : 84 m
stroomsnelheid : 49 cm/sec
stroomrichting : 331 °

doorstroomoppervlak : 20133 m²
raaidebiet : 5100 m³/sec

adcpfile : 0415027a.val

Pas van Terneuzen Raai 7 dd 13 oktober 2000 tijd : 0916 - 0923
adcpfile : 0415028a.val

gemeten snelheid (cm/sec) (eb > 0 , vloed < 0)

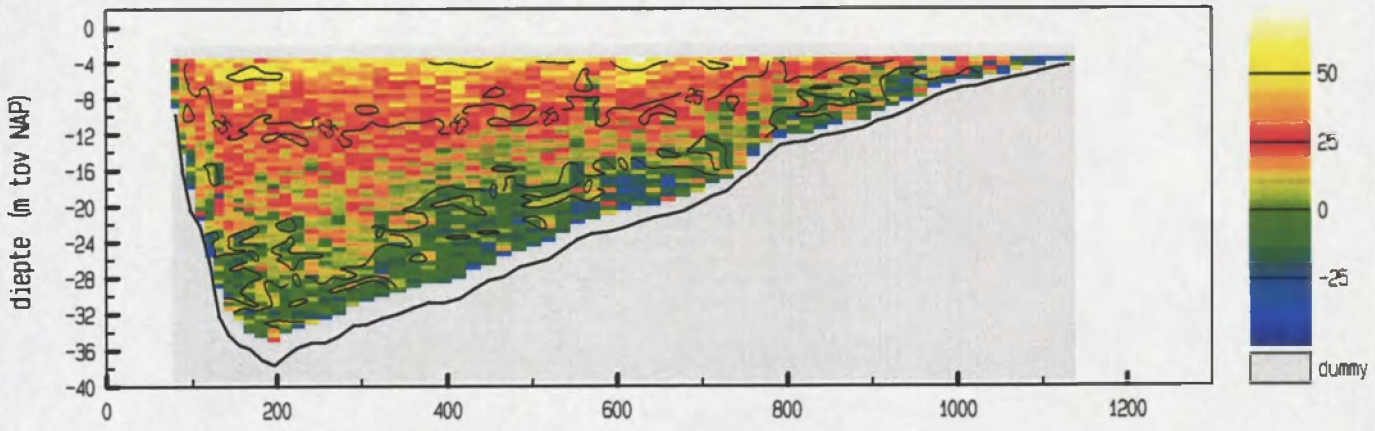

gemiddelde stroomsnelheid in de vertikaal

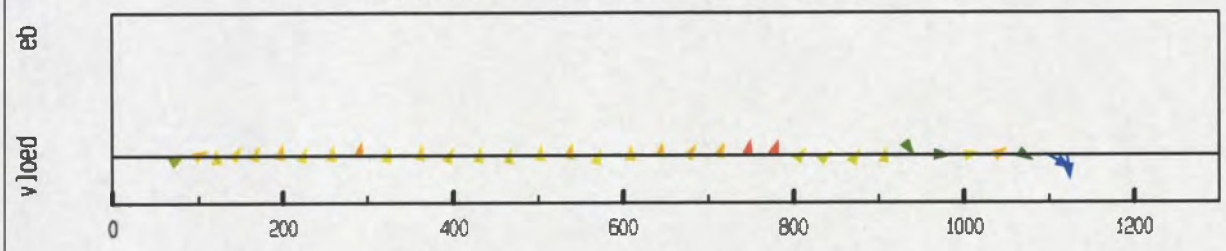

debiet- en stroomsnelheidsverdeling in de raai

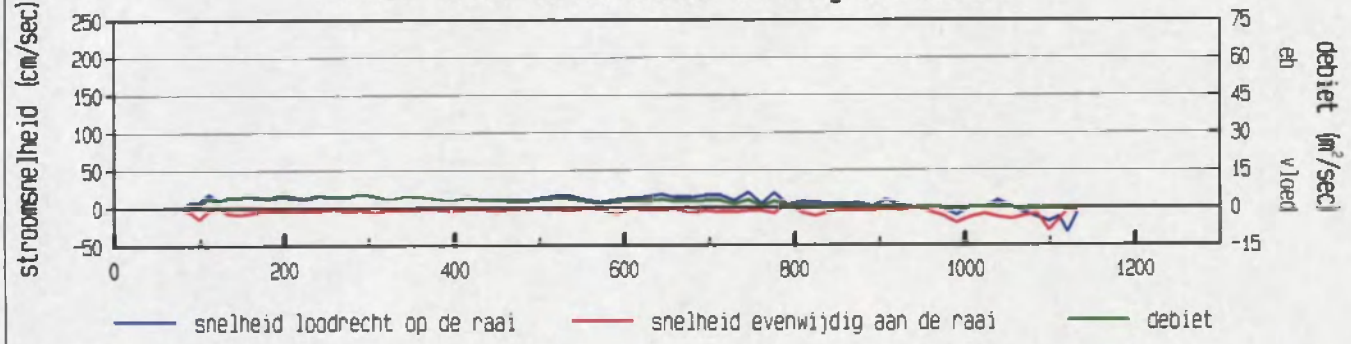

gevaren traject langs de raai

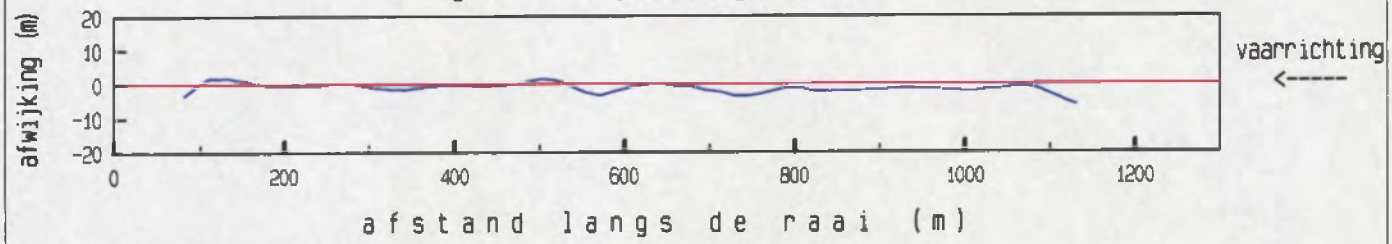

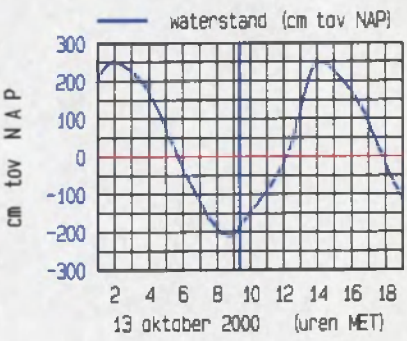

meetgebied



maximum gemiddelde stroomsnelheid in de vertikaal

afstand uit nulpunt : 1098 m
stroomsnelheid : 35 cm/sec
stroomrichting : 55 °

doorstroomoppervlak : 20228 m²
raaidebiet : 2415 m³/sec

adcpfile : 0415028a.val

Pas van Terneuzen Raai 7 dd 13 oktober 2000 tijd : 0926 - 0932

adcpfile : 0415029a.val

gemeten snelheid (cm/sec) (eb > 0 , vloed < 0)

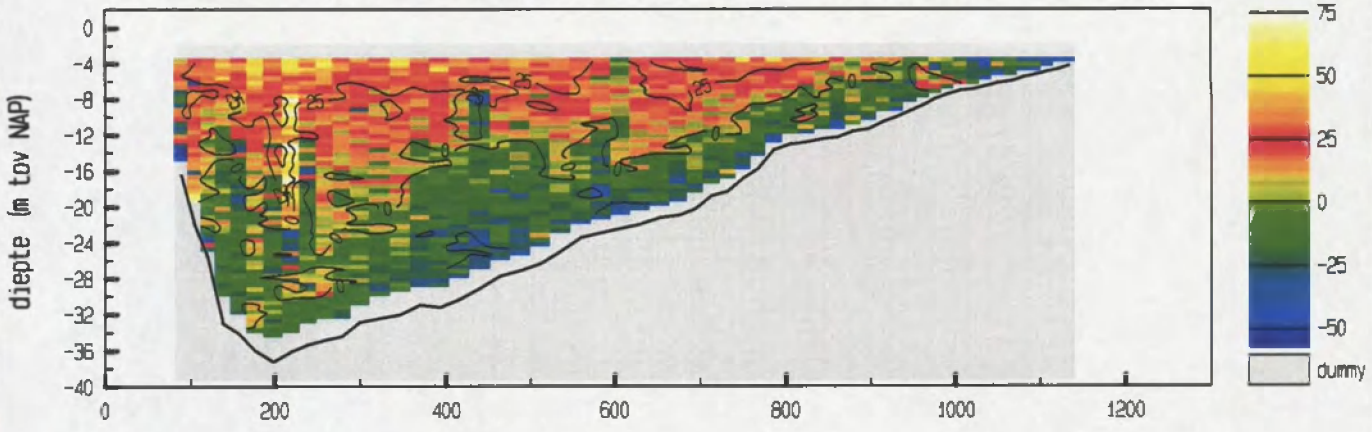

gemiddelde stroomsnelheid in de vertikaal

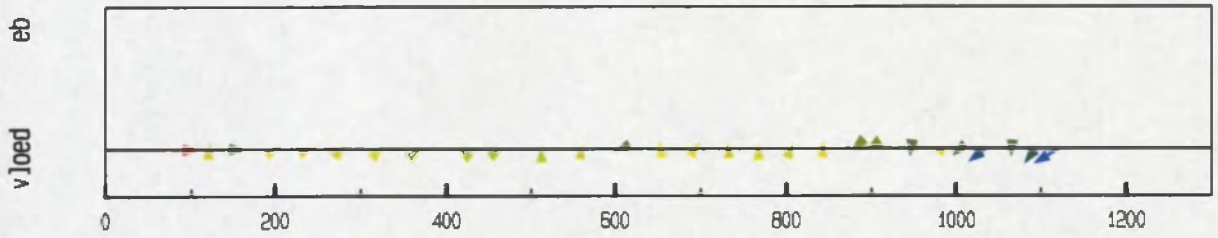

debiet- en stroomsnelheidsverdeling in de raai

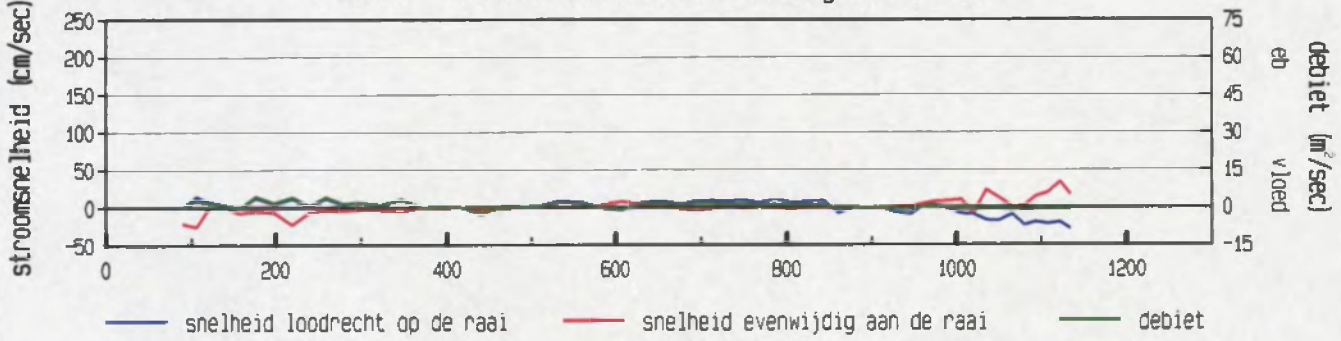

gevaren traject langs de raai

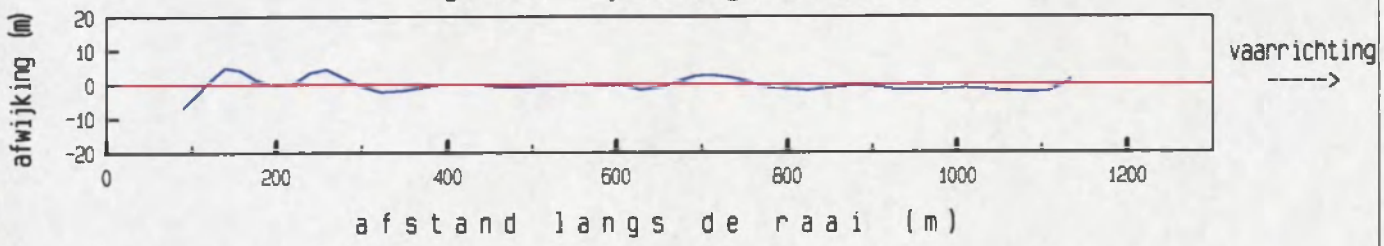

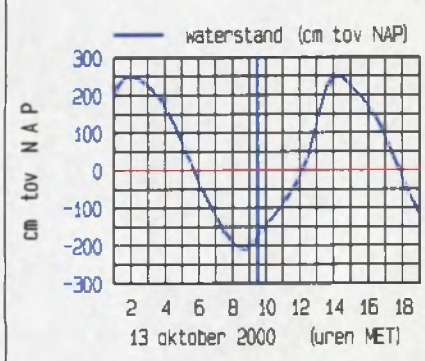

meetgebied



maximum gemiddelde stroom-snelheid in de vertikaal

afstand uit nulpunt : 1122 m

stroomsnelheid : 39 cm/sec

stroomrichting : 173 °

doorstroomoppervlak : 20377 m²

raaidebiet : 793 m³/sec

adcpfile : 0415029a.val

Pas van Terneuzen Raai 7 dd 13 oktober 2000 tijd : 0933 - 0940
adcpfile : 0415030a.val

gemeten snelheid (cm/sec) (eb > 0 , vloed < 0)

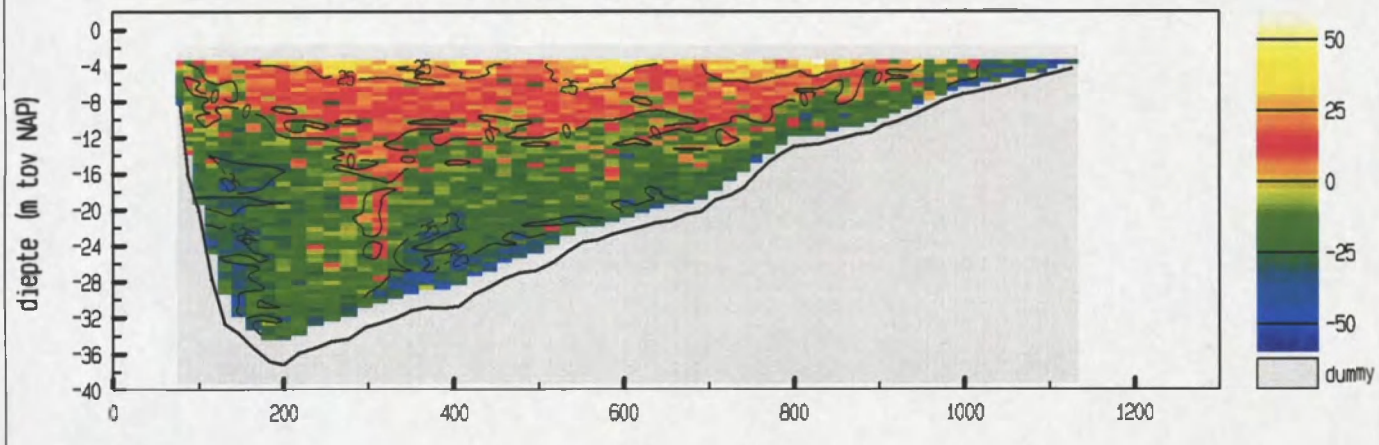

gemiddelde stroomsnelheid in de vertikaal

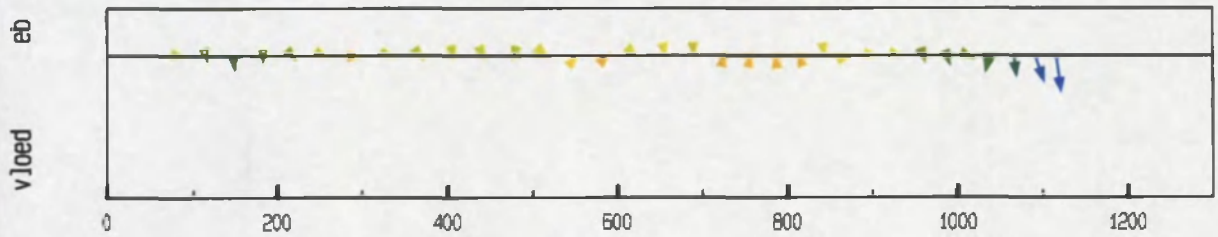

debiet- en stroomsnelheidsverdeling in de raai

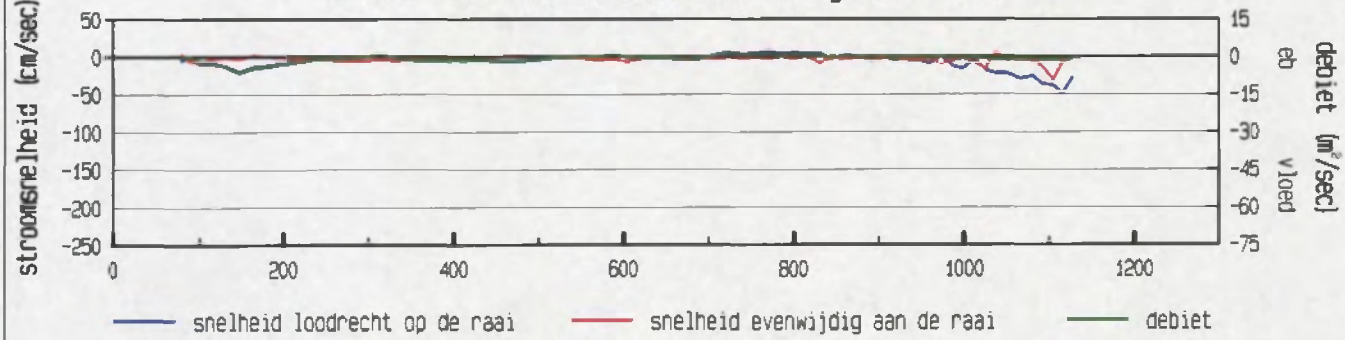

gevaren traject langs de raai

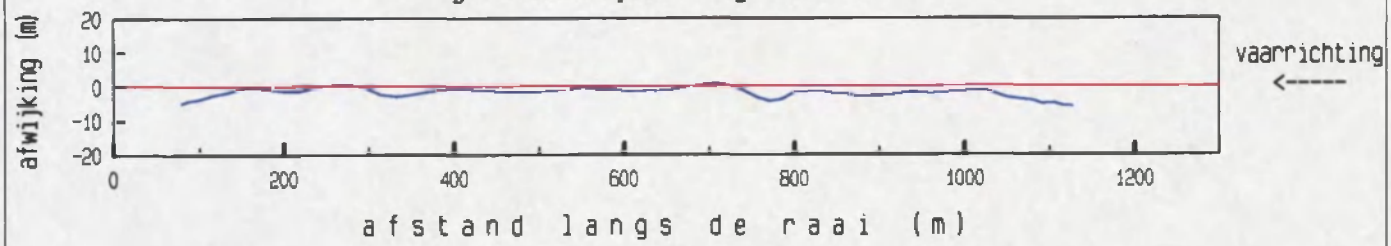

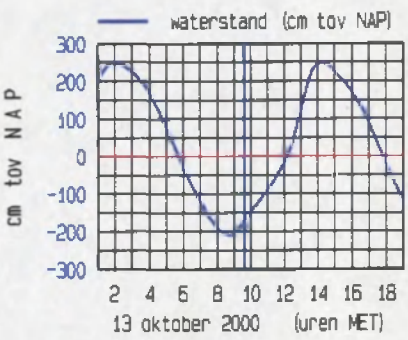

meetgebied



maximum gemiddelde stroom-
snelheid in de vertikaal

afstand uit nulpunt : 1115 m
stroomsnelheid : 50 cm/sec
stroomrichting : 106 °

doorstroomoppervlak : 20409 m²
raaidebiet : -897 m³/sec

adcpfile : 0415030a.val

Pas van Terneuzen Raai 7 dd 13 oktober 2000 tijd : 0943 - 0949

adcpfile : 0415031a.val

gemeten snelheid (cm/sec) (eb > 0 , vloed < 0)

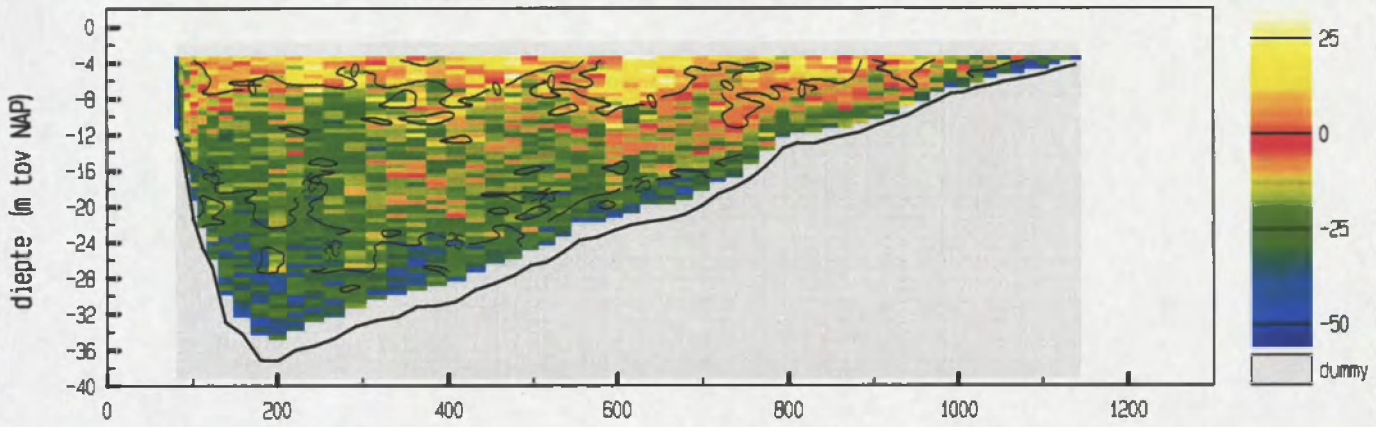

gemiddelde stroomsnelheid in de vertikaal

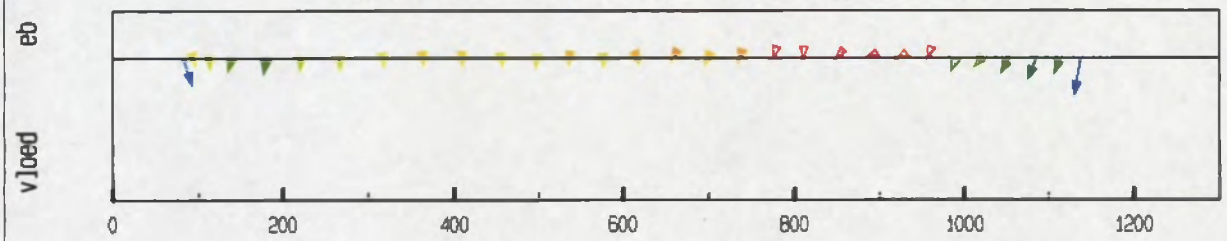

debiet- en stroomsnelheidsverdeling in de raai

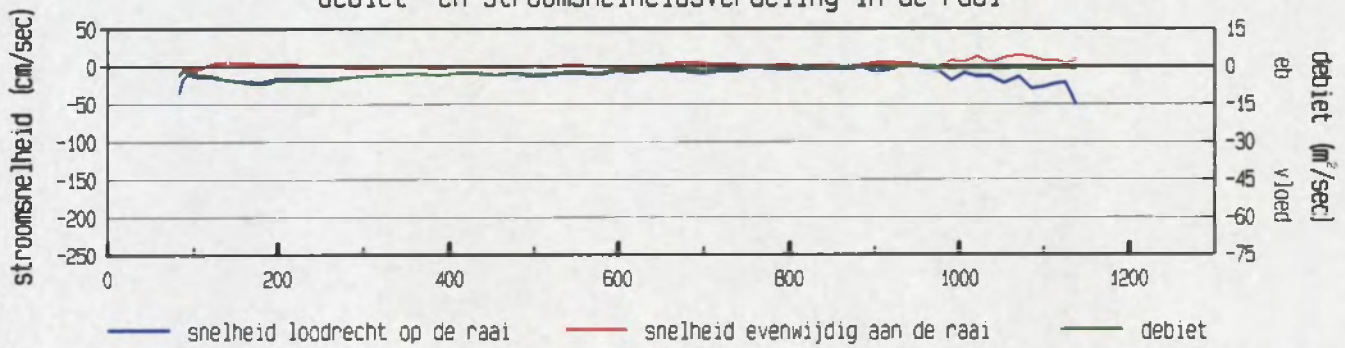

gevaren traject langs de raai

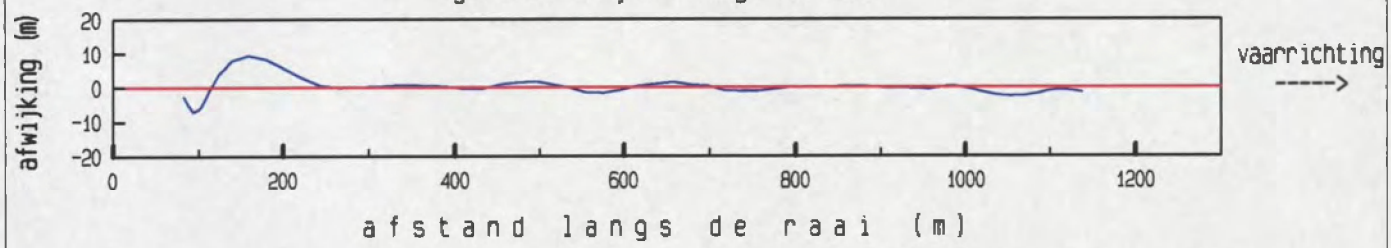

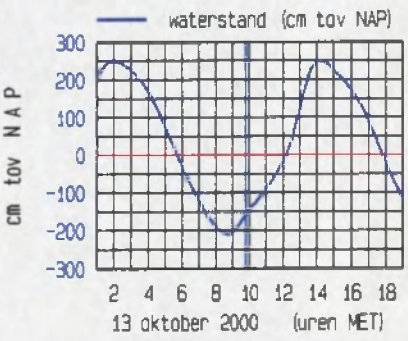

meetgebied

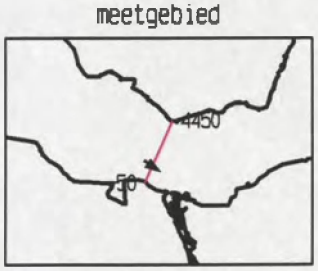

maximum gemiddelde stroom-snelheid in de vertikaal

afstand uit nulpunt : 1138 m

stroomsnelheid : 51 cm/sec

stroomrichting : 124 °

doorstroomoppervlak : 20578 m²

raaidebiet : -2402 m³/sec

adcpfile : 0415031a.val

Pas van Terneuzen Raai 7 dd 13 oktober 2000 tijd : 0950 - 0957

adcpfile : 0415032a.val

gemeten snelheid (cm/sec) (eb > 0 , vloed < 0)

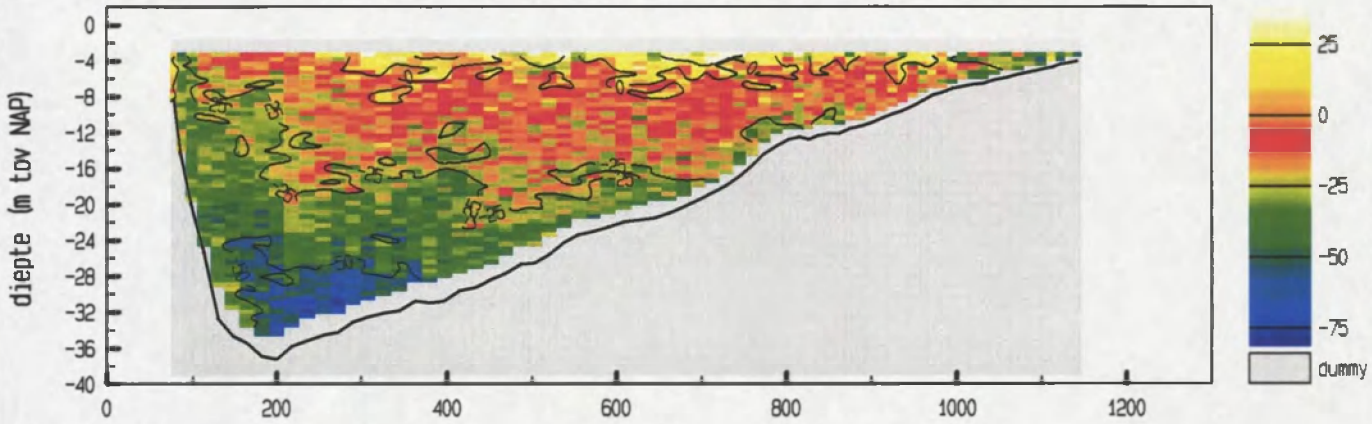

gemiddelde stroomsnelheid in de vertikaal

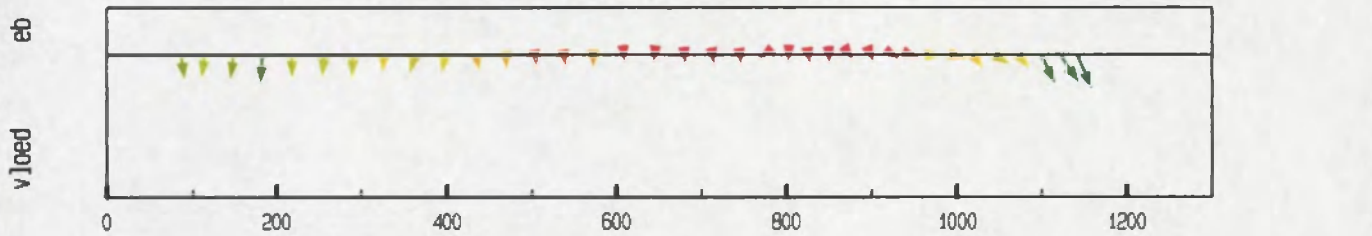

debiet- en stroomsnelheidsverdeling in de raai

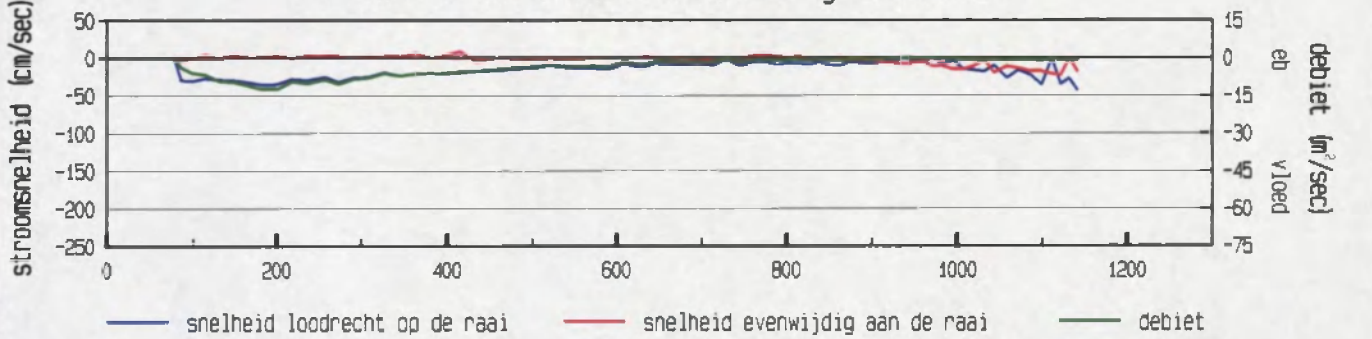

gevaren traject langs de raai

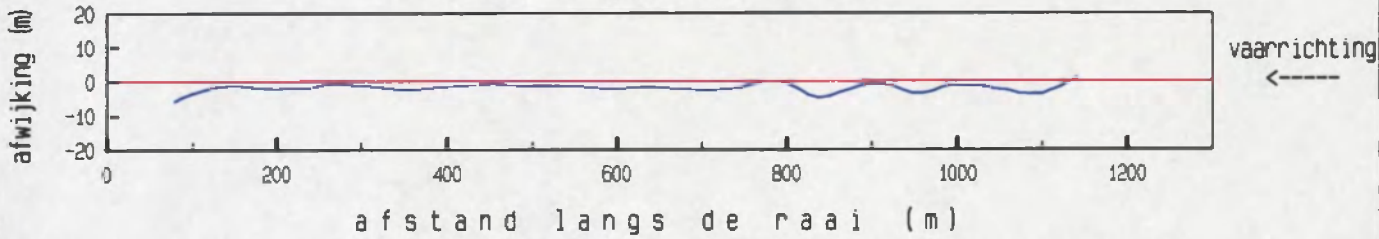

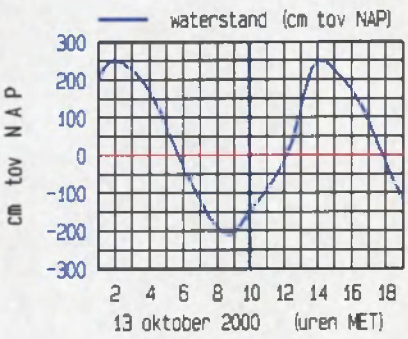

meetgebied

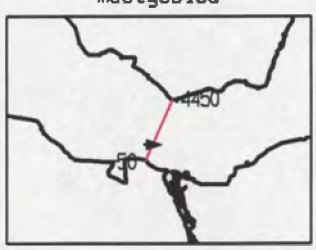

maximum gemiddelde stroomsnelheid in de vertikaal

afstand uit nulpunt : 1142 m

stroomsnelheid : 47 cm/sec

stroomrichting : 91 °

doorstroomoppervlak : 20569 m²

raaidebiet : -3996 m³/sec

adcpfile : 0415032a.val

Pas van Terneuzen Raai 7 dd 13 oktober 2000 tijd : 0958 - 1005

adcpfile : 0415033a.val

gemeten snelheid (cm/sec) (eb > 0 , vloed < 0)

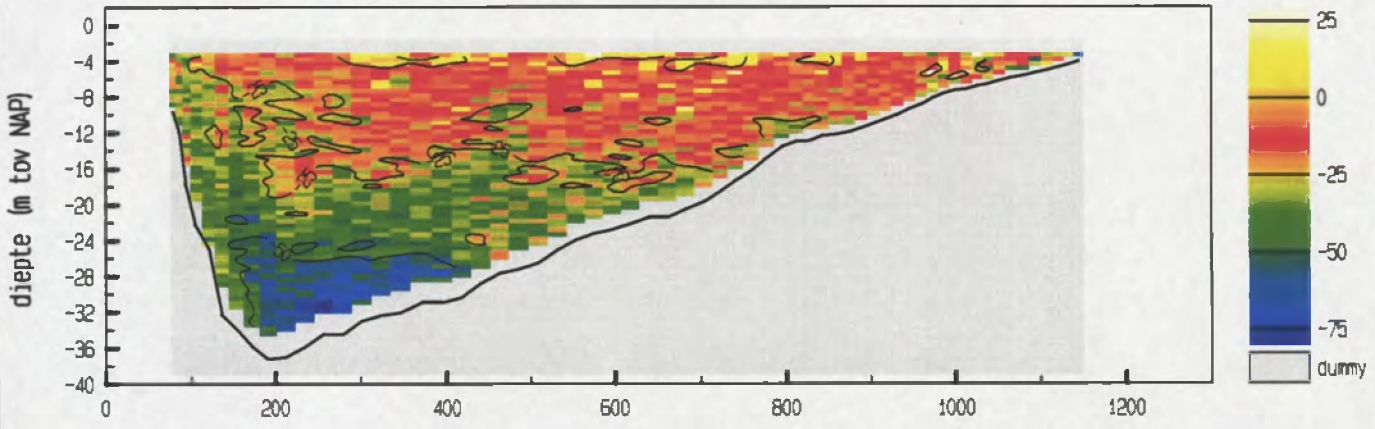

gemiddelde stroomsnelheid in de vertikaal

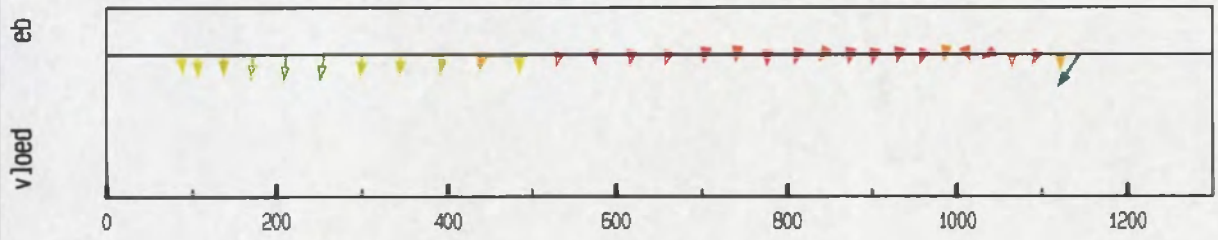

debiet- en stroomsnelheidsverdeling in de raai

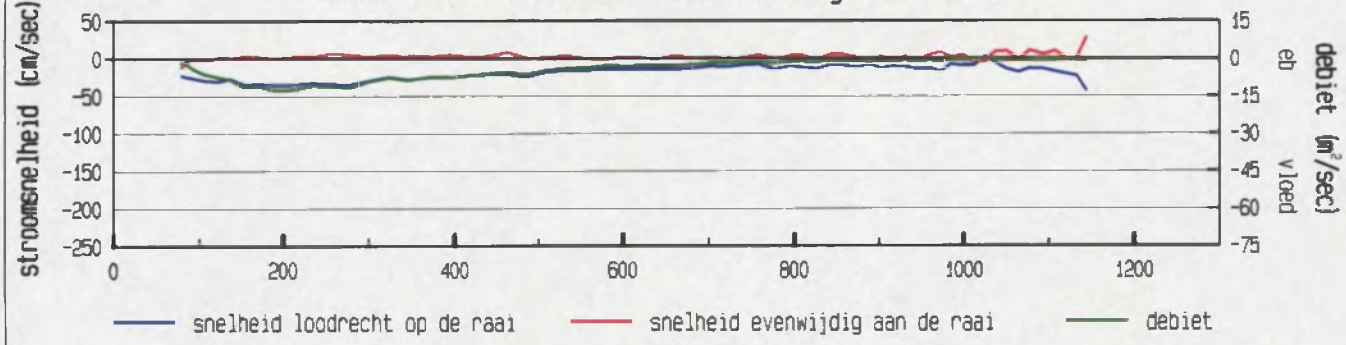

gevaren traject langs de raai

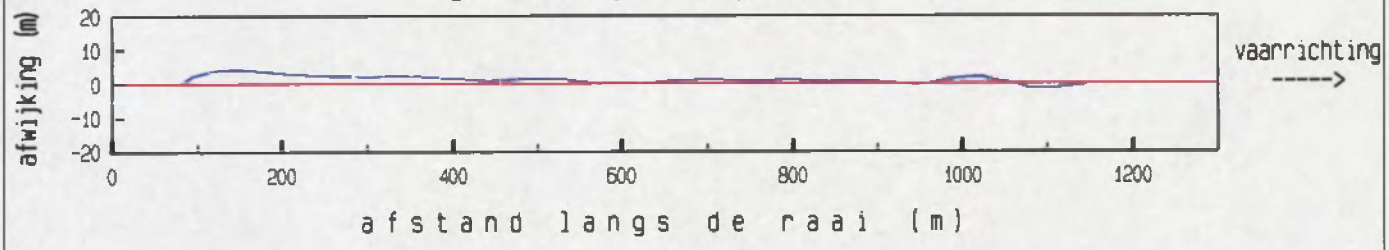

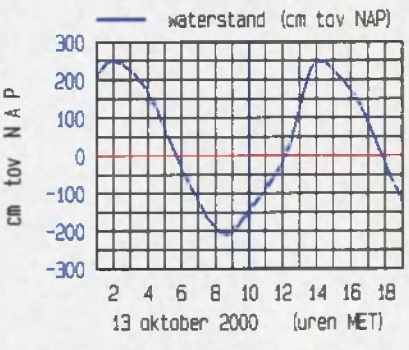

meetgebied

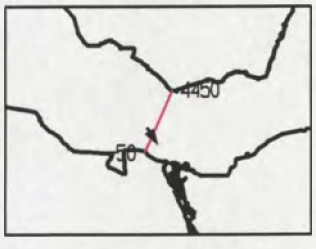

maximum gemiddelde stroom-snelheid in de vertikaal

afstand uit nulpunt : 1144 m

stroomsnelheid : 52 cm/sec

stroomrichting : 148 °

doorstroomoppervlak : 20731 m²

raaidebiet : -4687 m³/sec

adcpfile : 0415033a.val

Pas van Terneuzen Raai 7 dd 13 oktober 2000 tijd : 1012 - 1018
adcpfile : 0415034a.val

gemeten snelheid (cm/sec) (eb > 0 , vloed < 0)

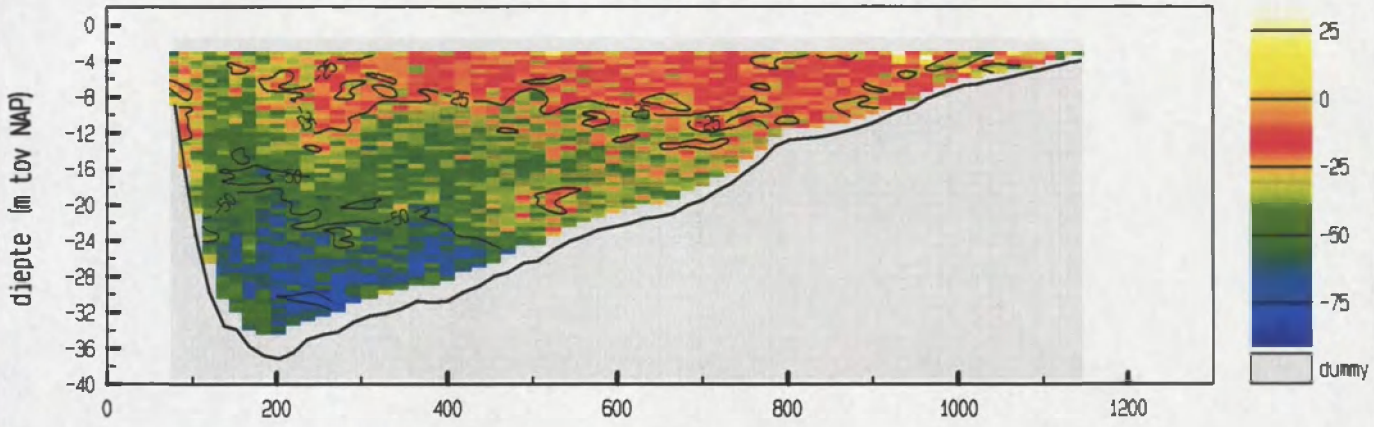

gemiddelde stroomsnelheid in de vertikaal

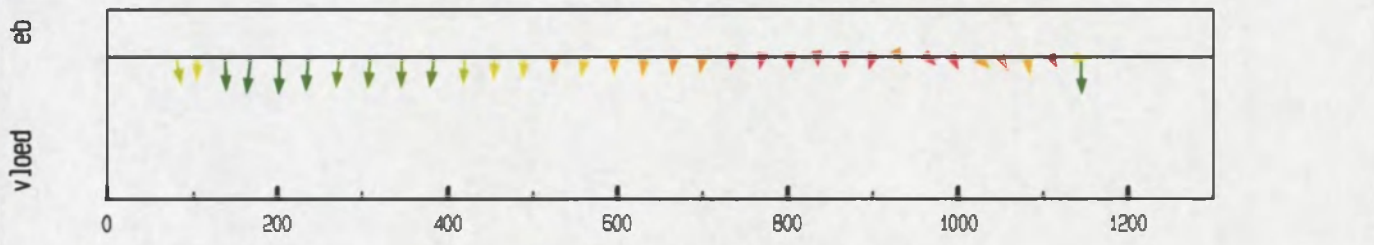

debiet- en stroomsnelheidsverdeling in de raai

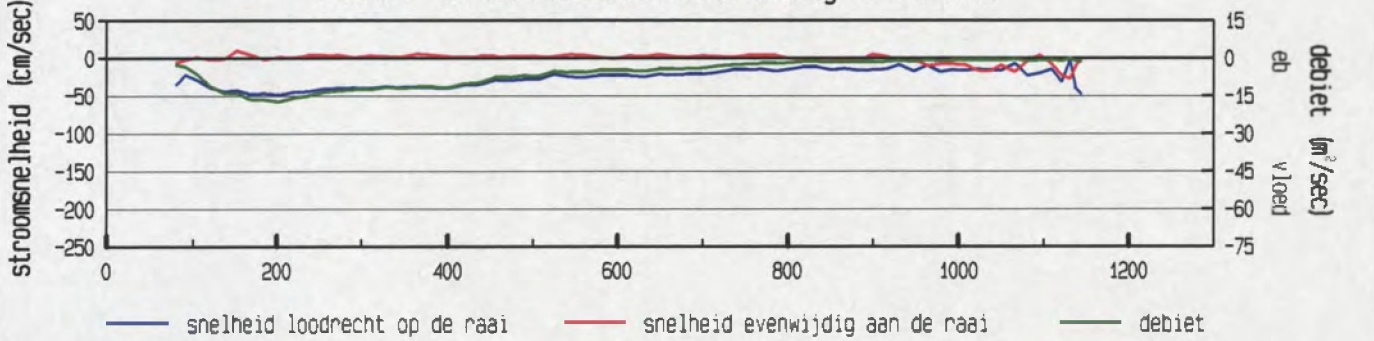

gevaren traject langs de raai

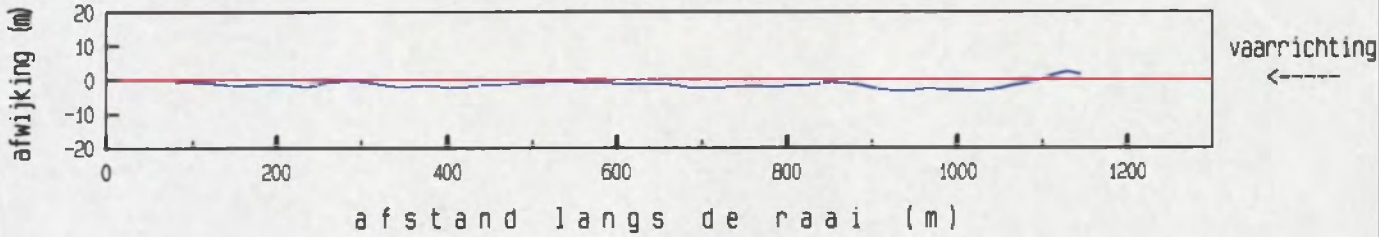

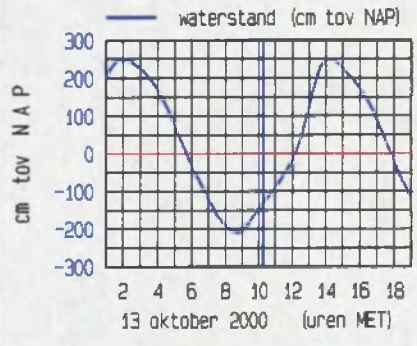

meetgebied



maximum gemiddelde stroom-
snelheid in de vertikaal

afstand uit nulpunt : 1145 m
stroomsnelheid : 49 cm/sec
stroomrichting : 113 °

doorstroomoppervlak : 20809 m²
raaidebiet : -6566 m³/sec

adcpfile : 0415034a.val

Pas van Terneuzen Raai 7 dd 13 oktober 2000 tijd : 1019 - 1025
adcpfile : 0415035a.val

gemeten snelheid (cm/sec) (eb > 0 , vloed < 0)

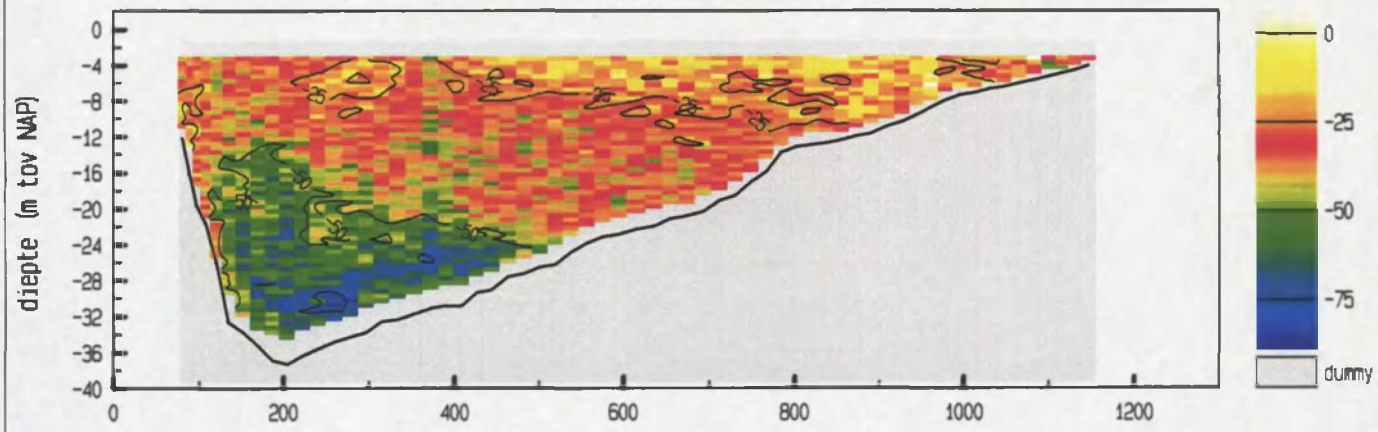

gemiddelde stroomsnelheid in de vertikaal

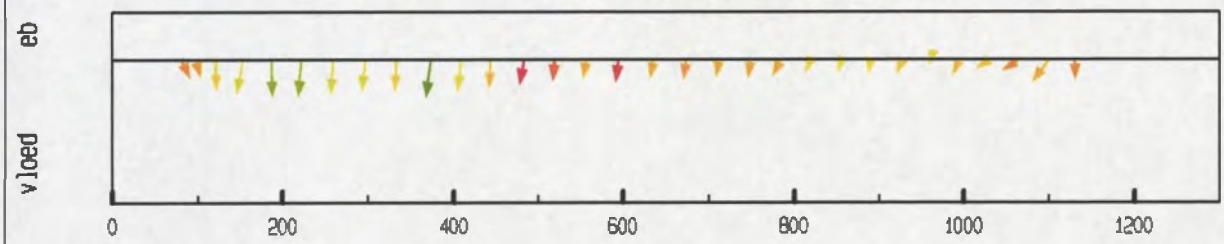

debiet- en stroomsnelheidsverdeling in de raai

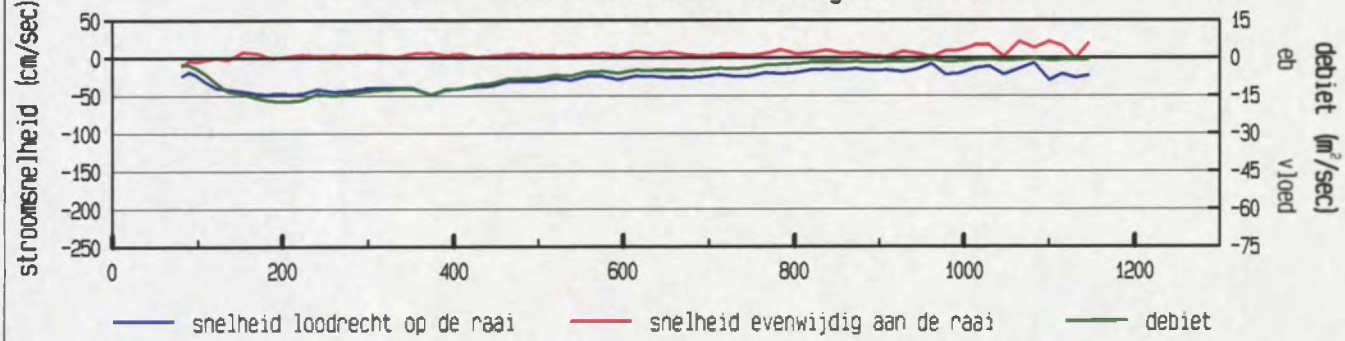

gevaren traject langs de raai

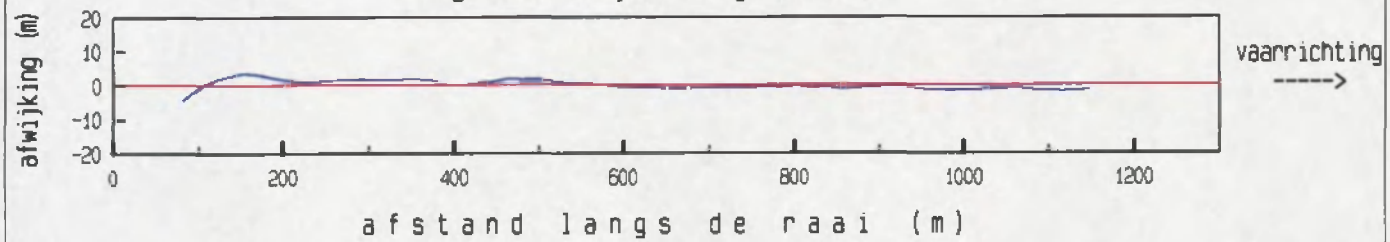

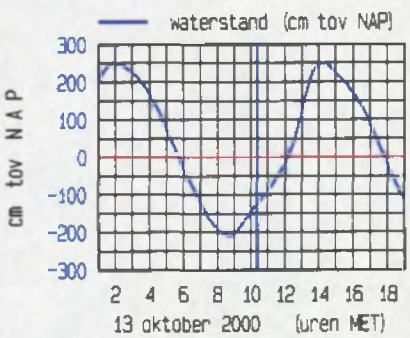

meetgebied



maximum gemiddelde stroom-
snelheid in de vertikaal

afstand uit nulpunt : 373 m
stroomsnelheid : 49 cm/sec
stroomrichting : 121 °

doorstroomoppervlak : 20971 m²
raaidebiet : -7091 m³/sec

adcpfile : 0415035a.val

Pas van Terneuzen Raai 7 dd 13 oktober 2000 tijd : 1026 - 1033
adcpfile : 0415036a.val

gemeten snelheid (cm/sec) (eb > 0 , vloed < 0)

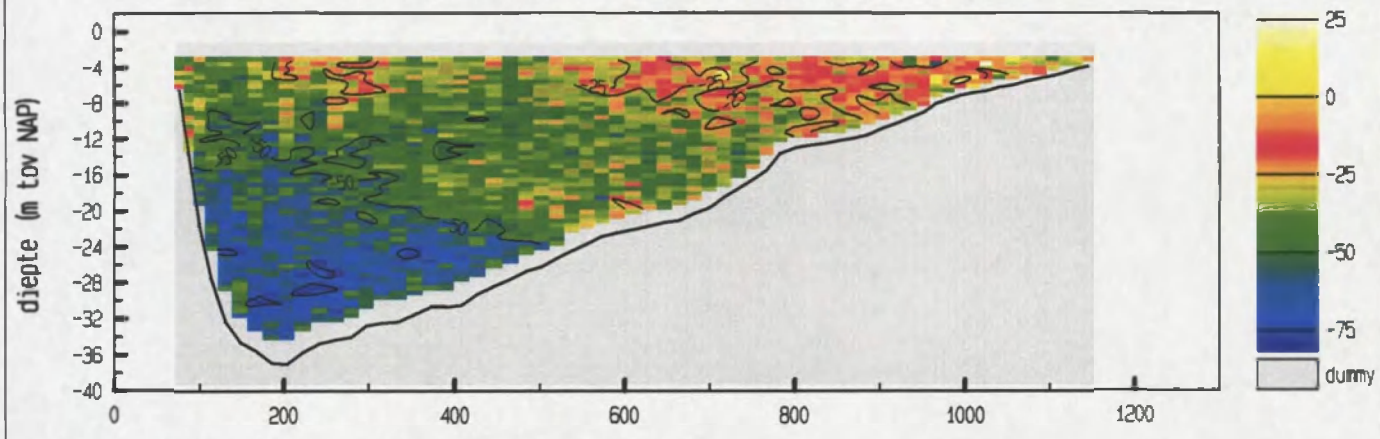

gemiddelde stroomsnelheid in de vertikaal

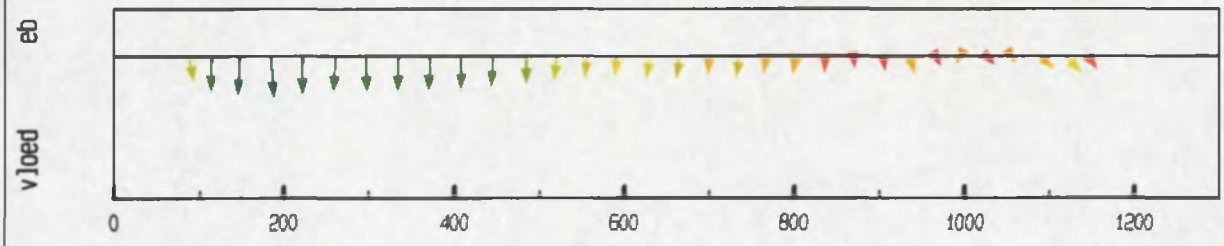

debiet- en stroomsnelheidsverdeling in de raai

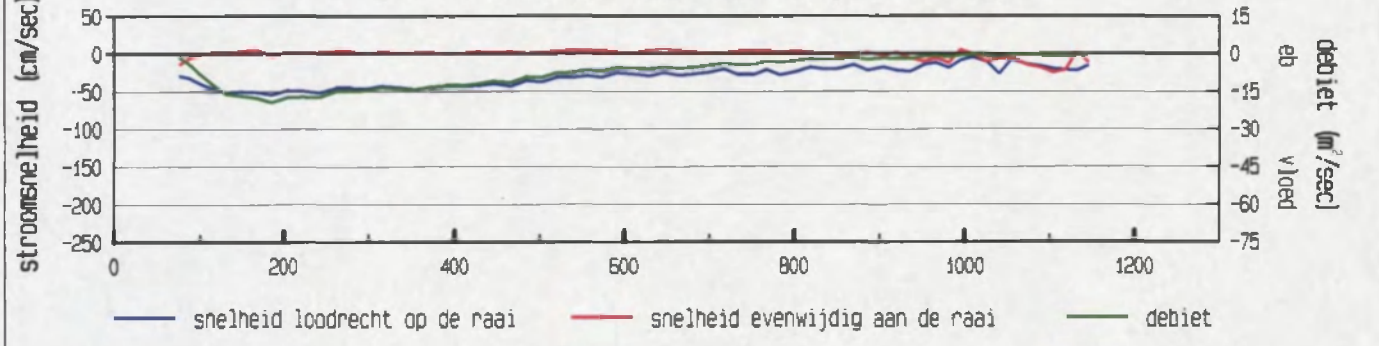

gevaren traject langs de raai

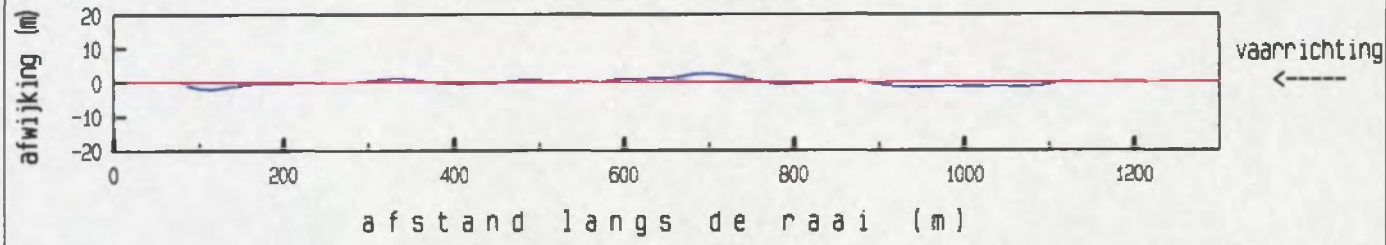

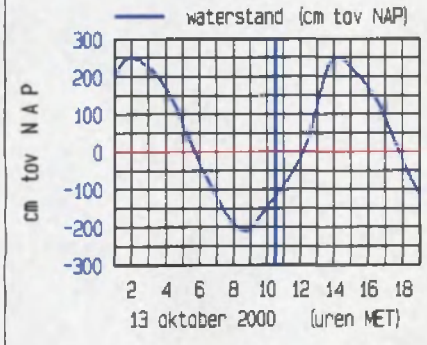

meetgebied



maximum gemiddelde stroomsnelheid in de vertikaal

afstand uit nulpunt : 185 m
stroomsnelheid : 54 cm/sec
stroomrichting : 110 °

doorstroomoppervlak : 20979 m²
raaidebiet : -7892 m³/sec

adcpfile : 0415036a.val

Pas van Terneuzen Raai 7 dd 13 oktober 2000 tijd : 1033 - 1039

adcpfile : 0415037a.val

gemeten snelheid (cm/sec) (eb > 0 , vloed < 0)

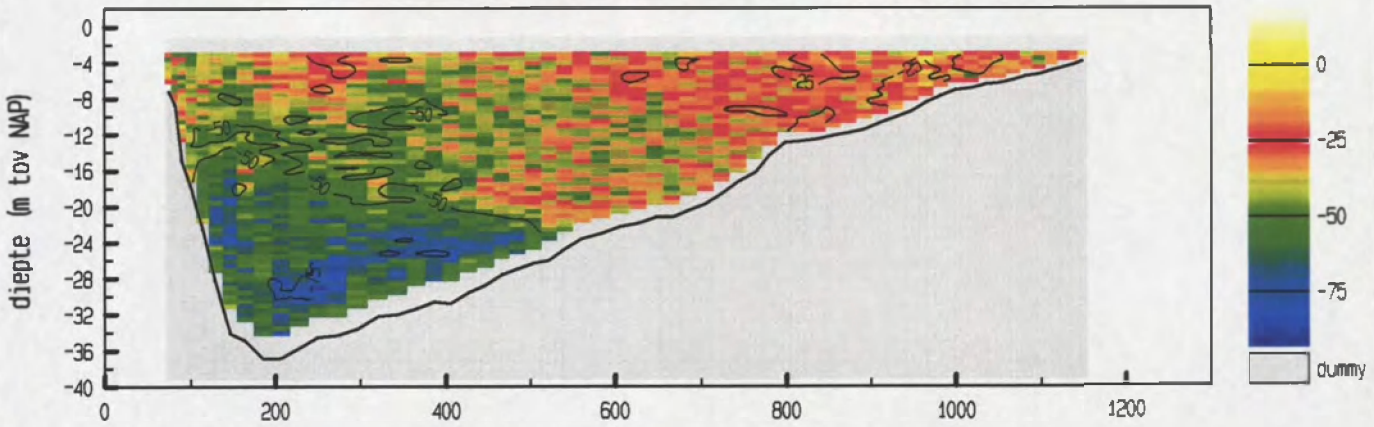

gemiddelde stroomsnelheid in de vertikaal

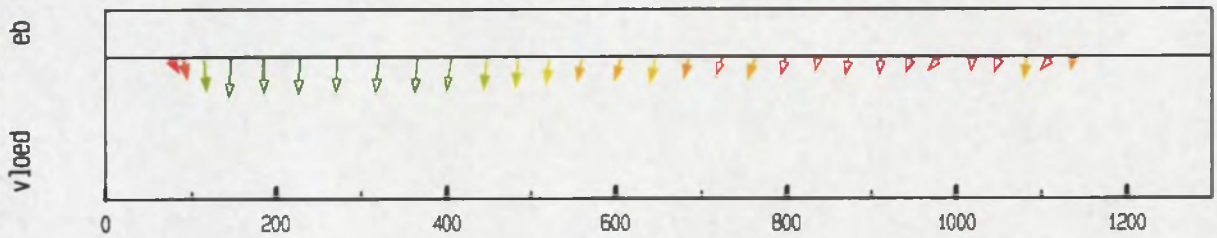

debiet- en stroomsnelheidsverdeling in de raai

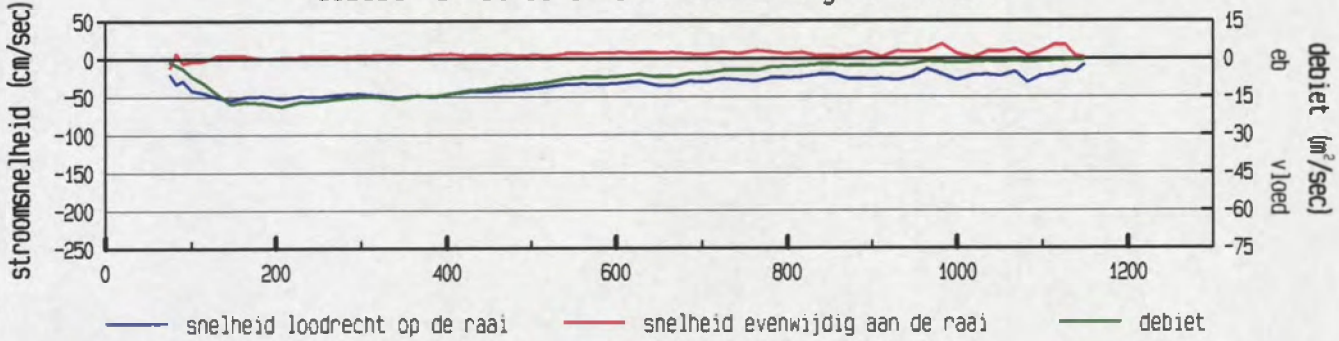

gevaren traject langs de raai

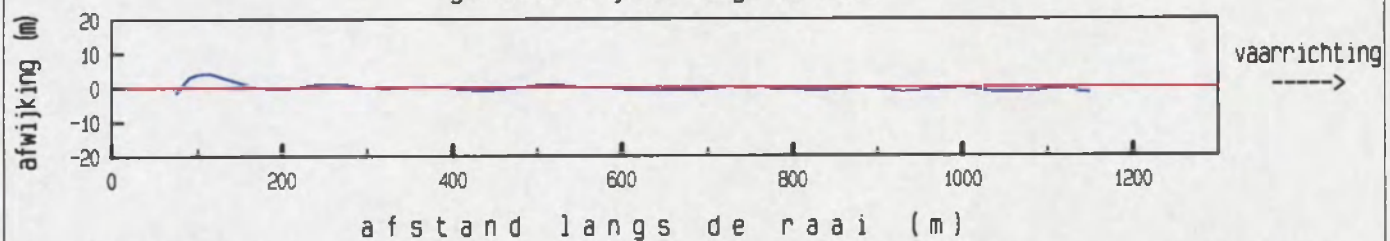

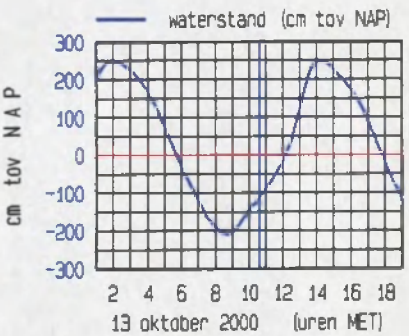

meetgebied

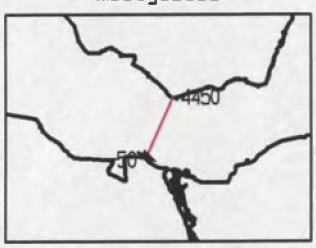

maximum gemiddelde stroomsnelheid in de vertikaal

afstand uit nulpunt : 146 m

stroomsnelheid : 54 cm/sec

stroomrichting : 117 °

doorstroomoppervlak : 21018 m²

raaidebiet : -8454 m³/sec

adcpfile : 0415037a.val

Pas van Terneuzen Raai 7 dd 13 oktober 2000 tijd : 1040 - 1046
adcpfile : 0415038a.val

gemeten snelheid (cm/sec) (eb > 0 , vloed < 0)

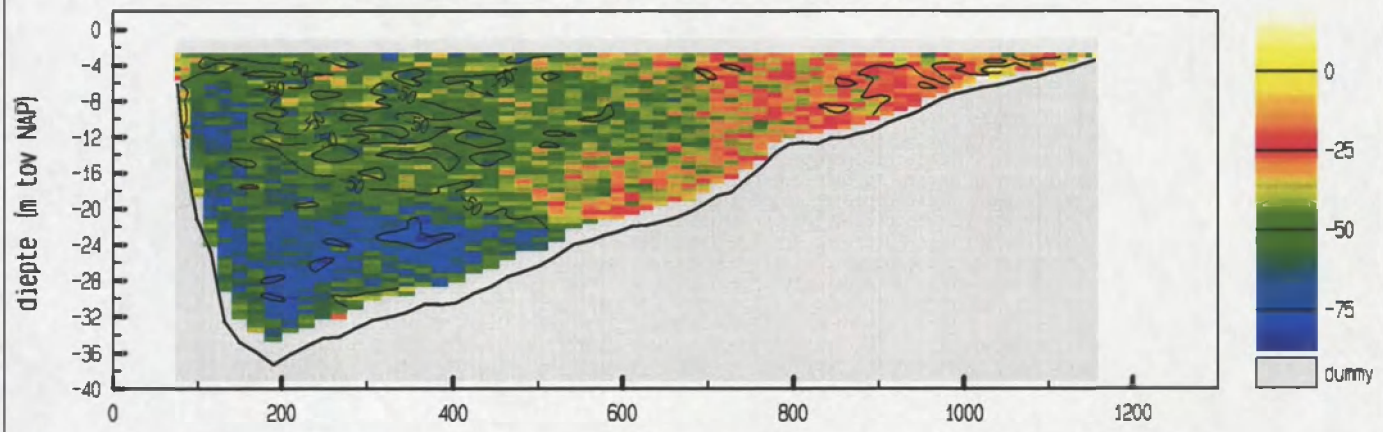

gemiddelde stroomsnelheid in de vertikaal

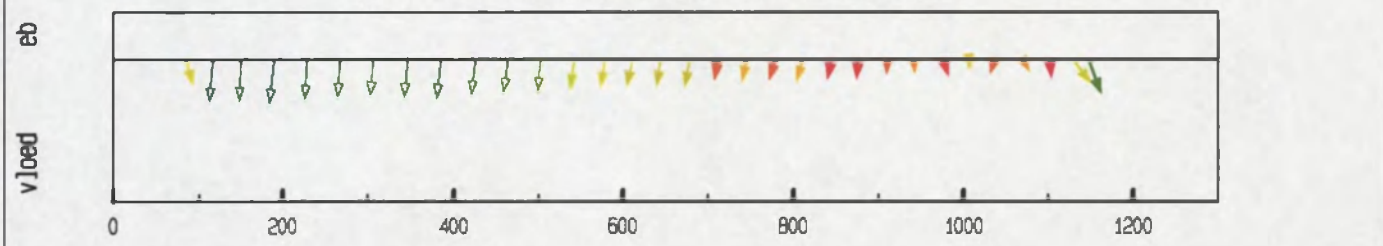

debiet- en stroomsnelheidsverdeling in de raai

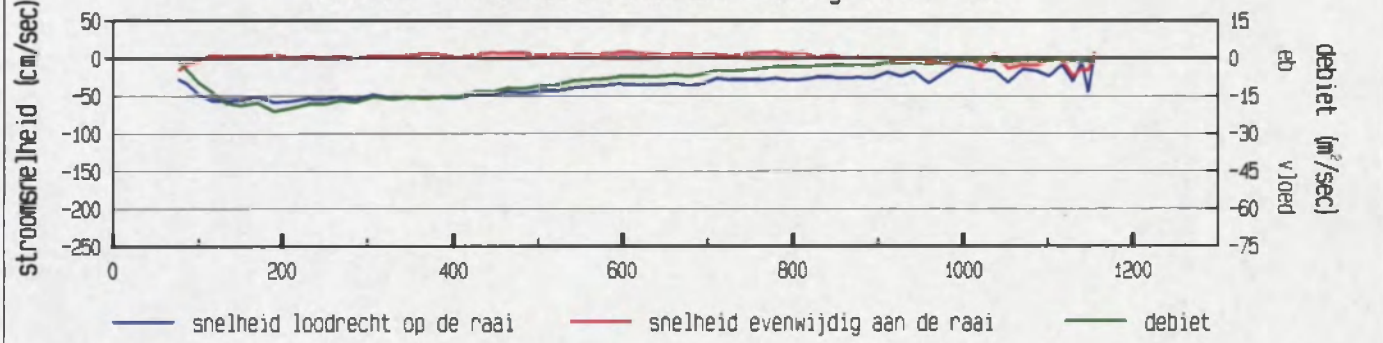

gevaren traject langs de raai

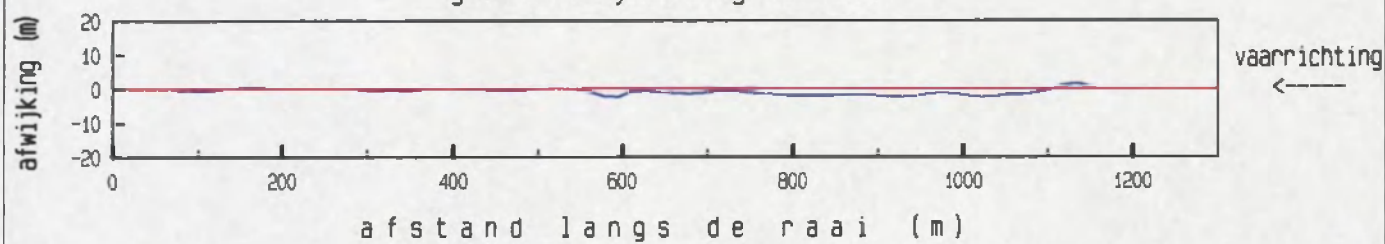

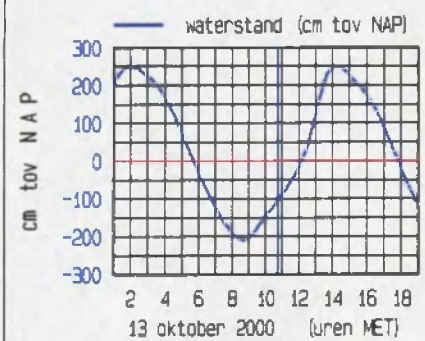

meetgebied



maximum gemiddelde stroom-
snelheid in de vertikaal

afstand uit nulpunt : 190 m
stroomsnelheid : 59 cm/sec
stroomrichting : 121 °

doorstroomoppervlak : 21052 m²
raaidebiet : -9162 m³/sec

adcpfile : 0415038a.val

Pas van Terneuzen Raai 7 dd 13 oktober 2000 tijd : 1047 - 1053
adcpfile : 0415039a.val

gemeten snelheid (cm/sec) (eb > 0 , vloed < 0)

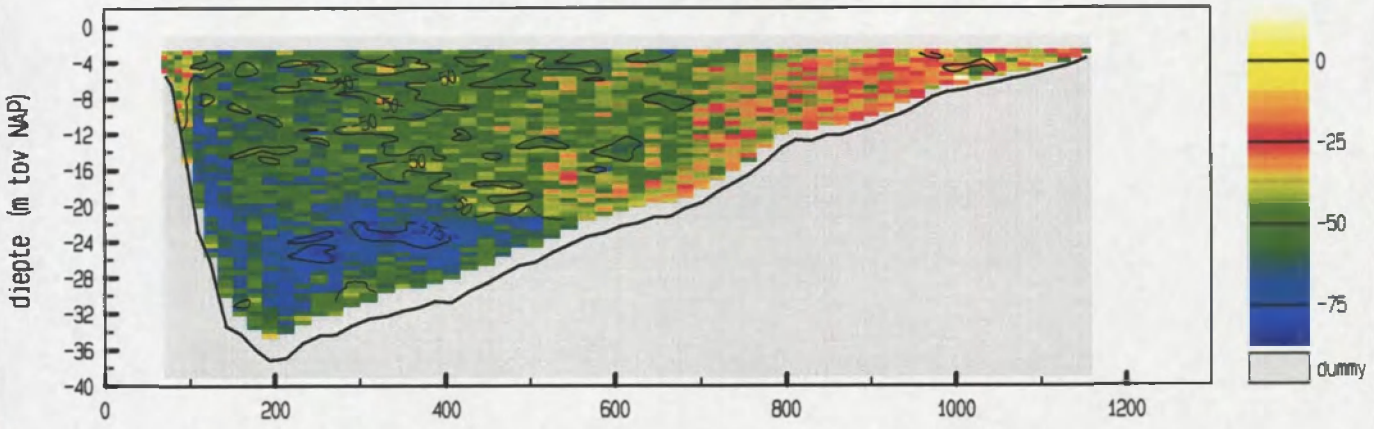

gemiddelde stroomsnelheid in de vertikaal

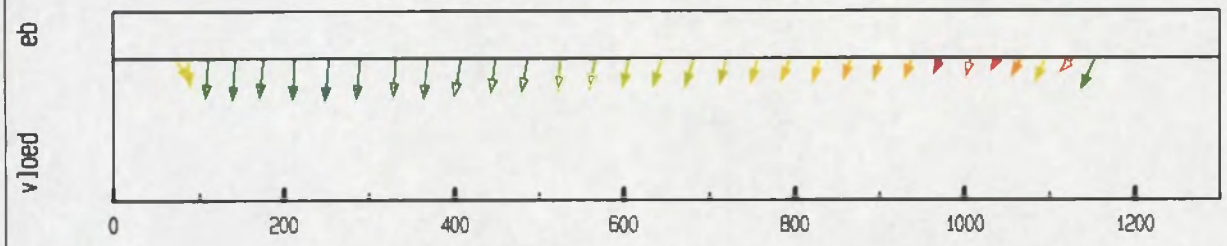

debiet- en stroomsnelheidsverdeling in de raai

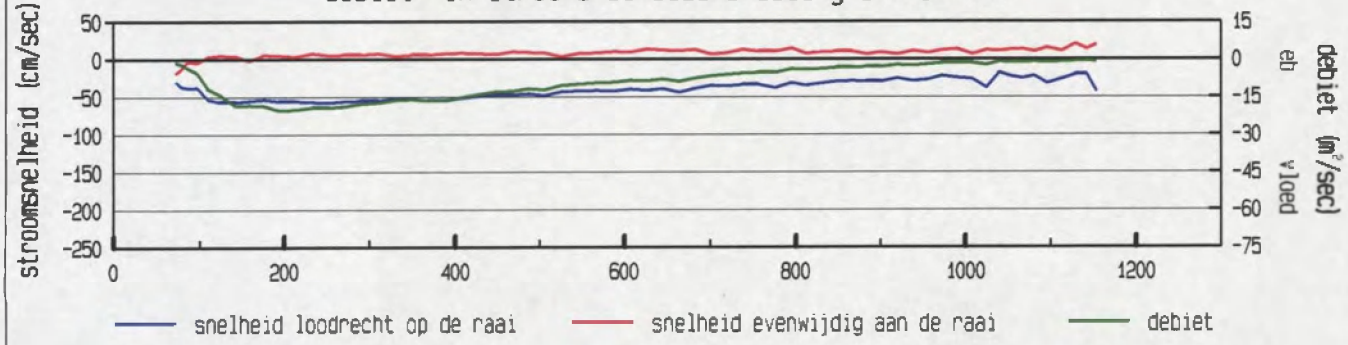

gevaren traject langs de raai

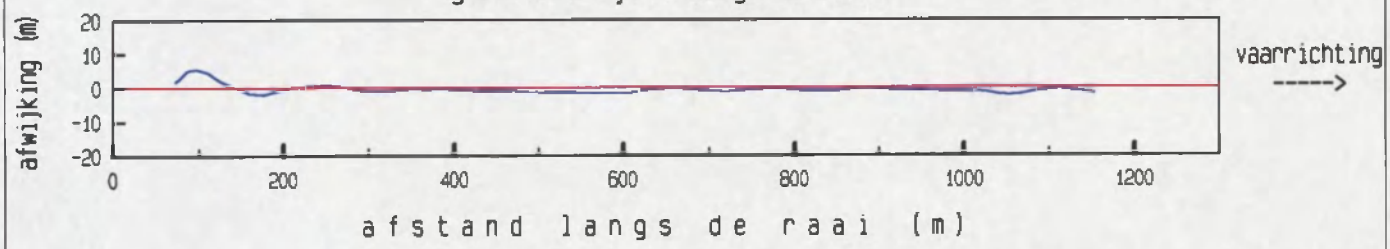

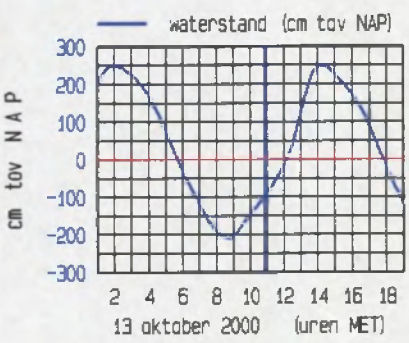

meetgebied

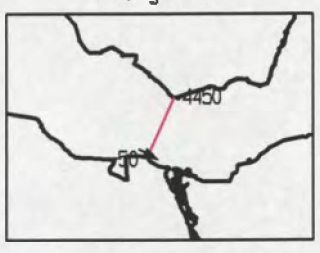

maximum gemiddelde stroom-
snelheid in de vertikaal

afstand uit nulpunt : 253 m
stroomsnelheid : 58 cm/sec
stroomrichting : 119 °

doorstroomoppervlak : 21127 m²
raaidebiet : -9812 m³/sec

adcpfile : 0415039a.val

Pas van Terneuzen Raai 7 dd 13 oktober 2000 tijd : 1054 - 1100
adcpfile : 0415040a.val

gemeten snelheid (cm/sec) (eb > 0 , vloed < 0)

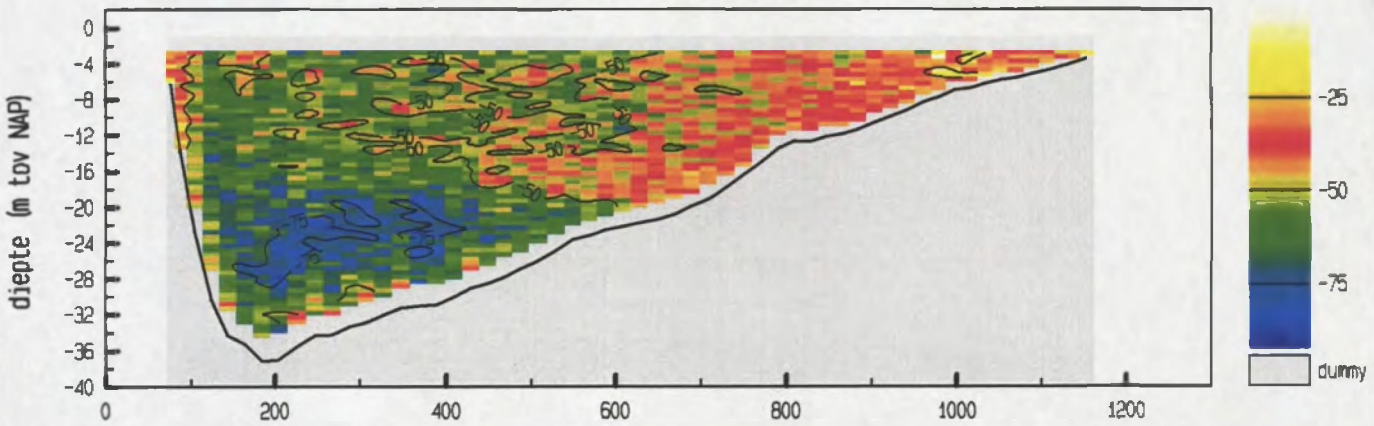

gemiddelde stroomsnelheid in de vertikaal

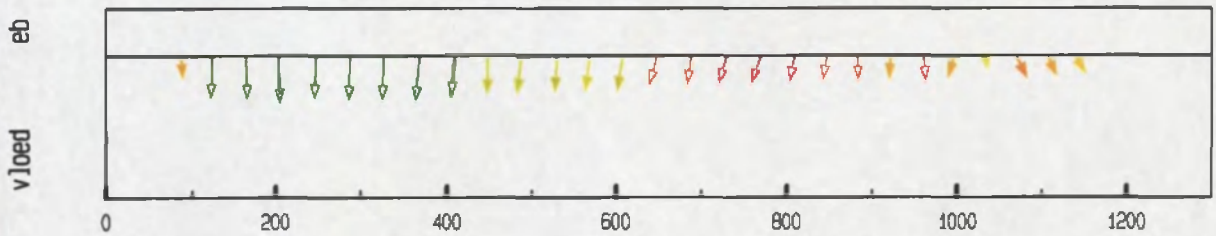

debiet- en stroomsnelheidsverdeling in de raai

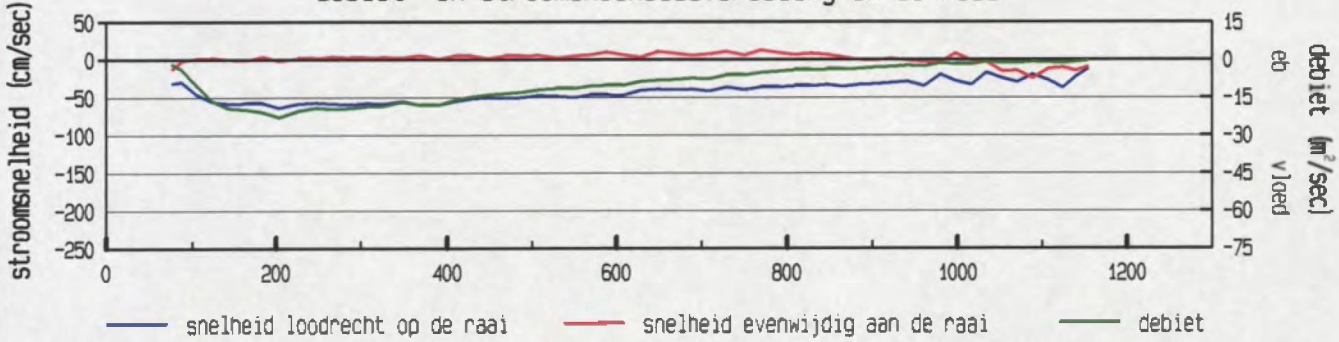

gevaren traject langs de raai

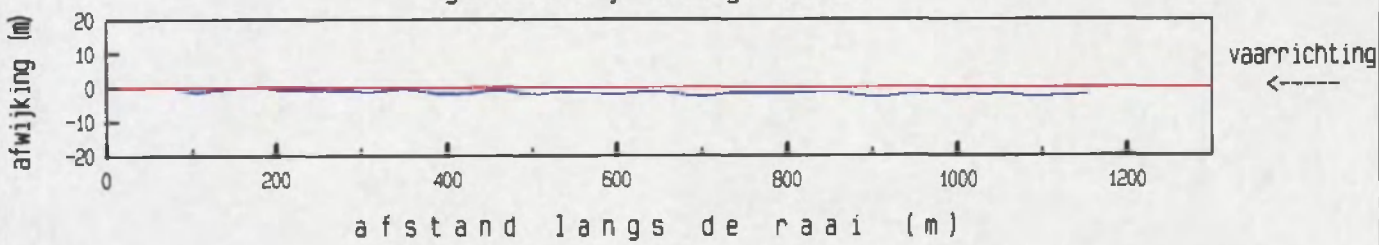

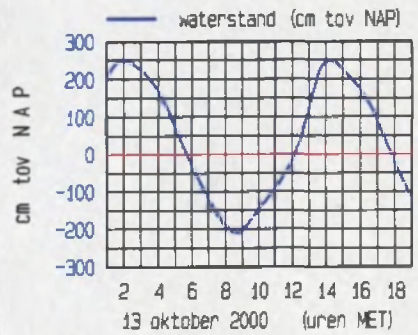

meetgebied



maximum gemiddelde stroom-
snelheid in de vertikaal

afstand uit nulpunt : 204 m
stroomsnelheid : 64 cm/sec
stroomrichting : 112 °

doorstroomoppervlak : 21260 m²
raaidebiet : -10485 m³/sec

adcpfile : 0415040a.val

Pas van Terneuzen Raai 7 dd 13 oktober 2000 tijd : 1106 - 1112
adcpfile : 0415041a.val

gemeten snelheid (cm/sec) (eb > 0 , vloed < 0)

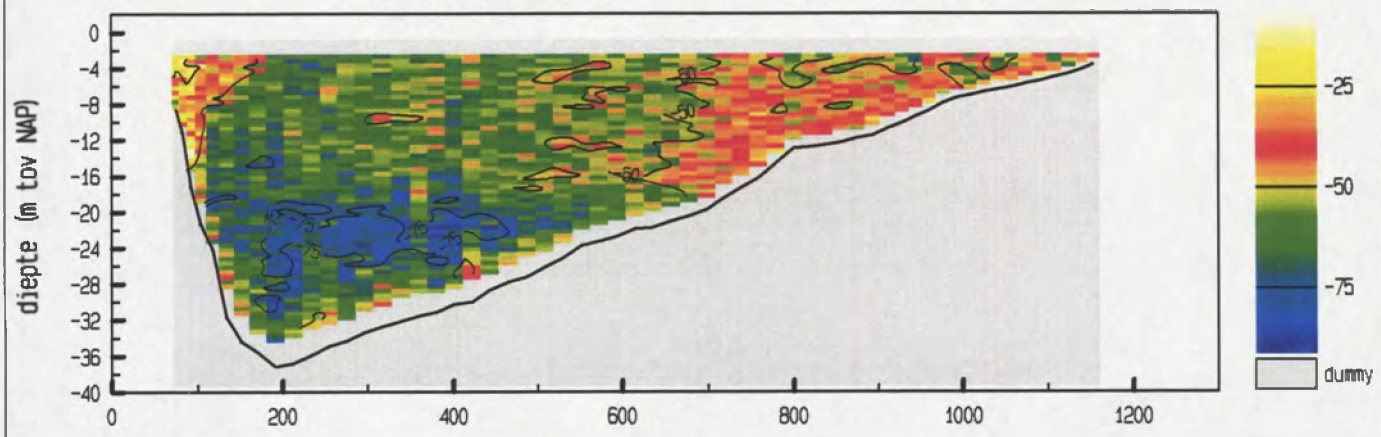

gemiddelde stroomsnelheid in de vertikaal

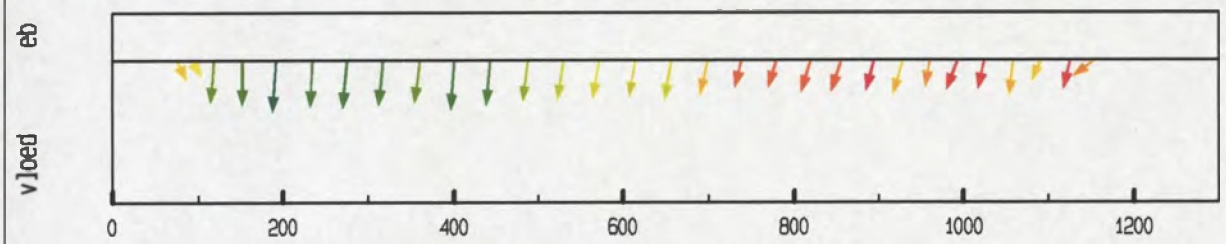

debiet- en stroomsnelheidsverdeling in de raai

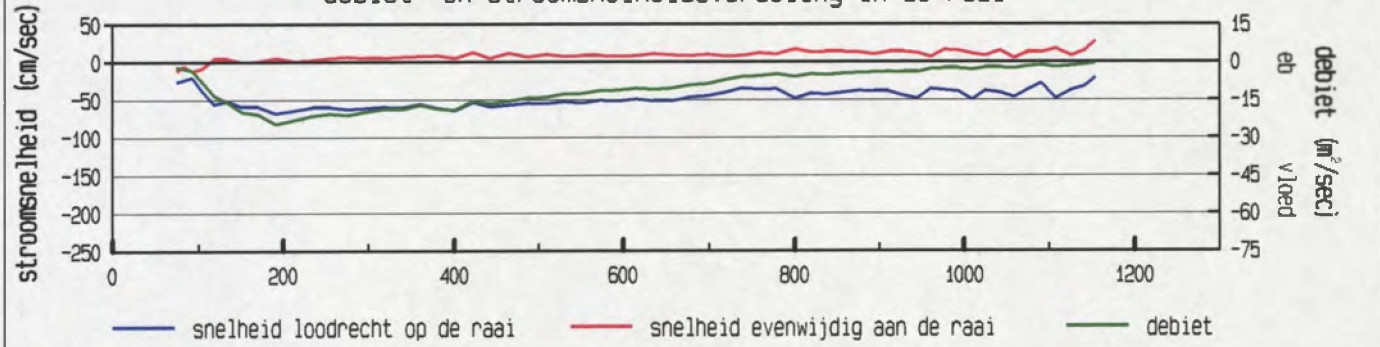

gevaren traject langs de raai

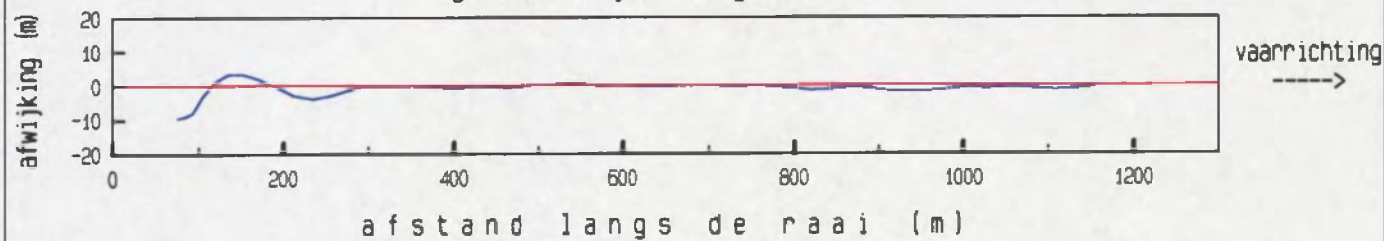

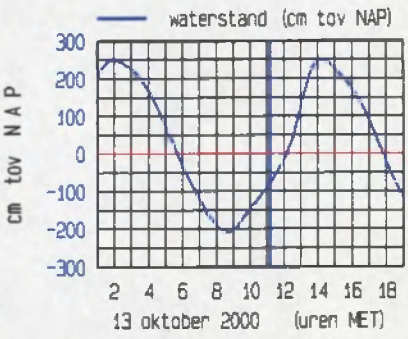

meetgebied

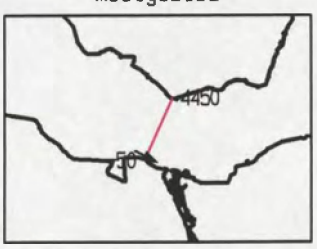

maximum gemiddelde stroom-
snelheid in de vertikaal

afstand uit nulpunt : 191 m
stroomsnelheid : 68 cm/sec
stroomrichting : 118 °

doorstroomoppervlak : 21467 m²
raaidebiet : -11438 m³/sec

adcpfile : 0415041a.val

Pas van Terneuzen Raai 7 dd 13 oktober 2000 tijd : 1113 - 1118

adcpfile : 0415042a.val

gemeten snelheid (cm/sec) (eb > 0 , vloed < 0)

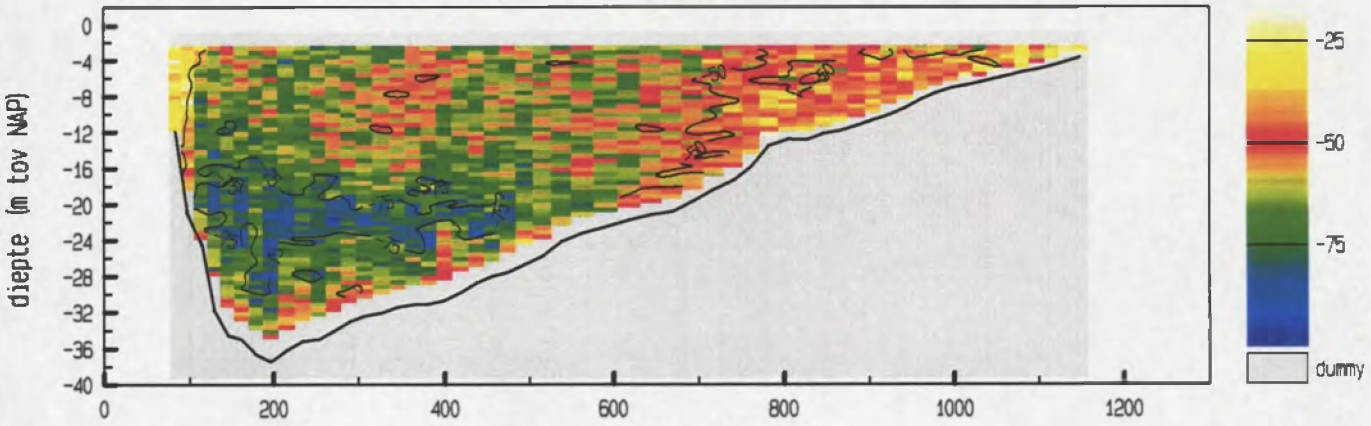

gemiddelde stroomsnelheid in de vertikaal

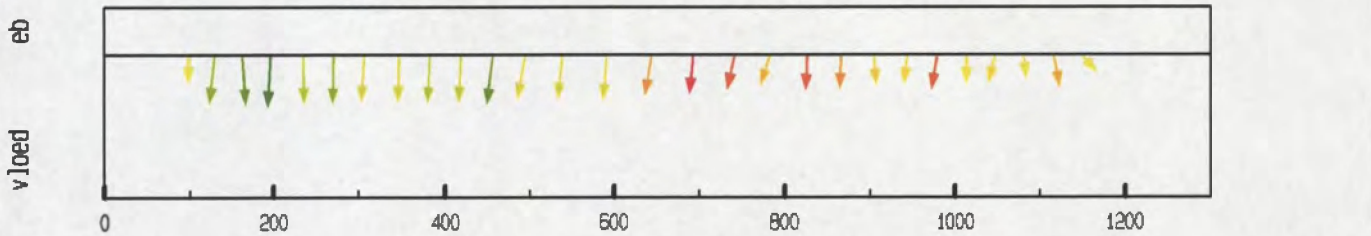

debiet- en stroomsnelheidsverdeling in de raai

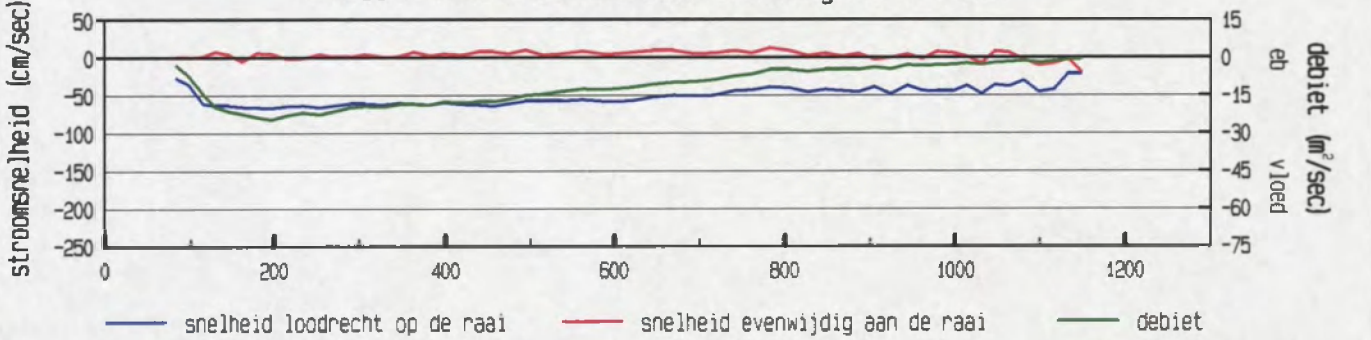

gevaren traject langs de raai

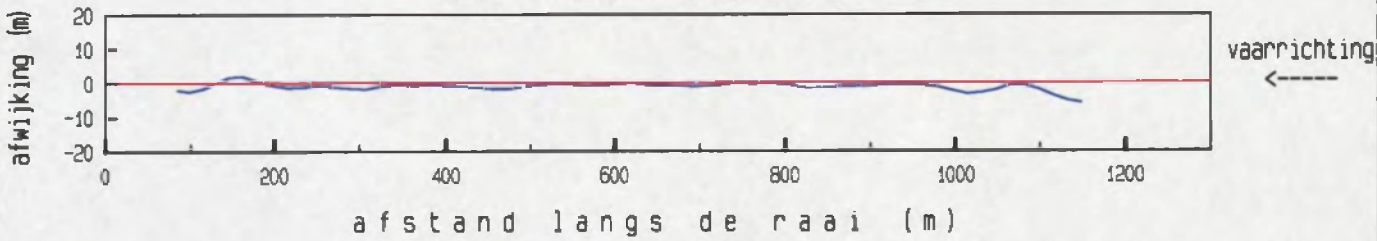

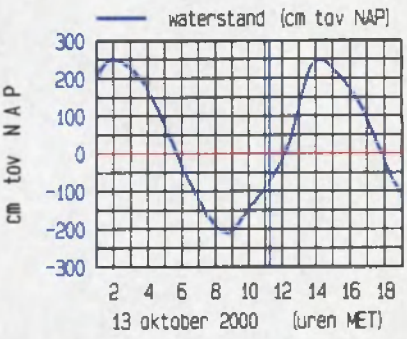

meetgebied

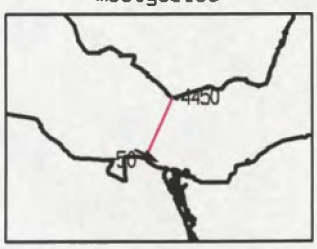

maximum gemiddelde stroom-snelheid in de vertikaal

afstand uit nulpunt : 197 m

stroomsnelheid : 68 cm/sec

stroomrichting : 118 °

doorstroomoppervlak : 21383 m²

raaidebiet : -12137 m³/sec

adcpfile : 0415042a.val

Pas van Terneuzen Raai 7 dd 13 oktober 2000 tijd : 1125 - 1131

adcpfile : 0415043a.val

gemeten snelheid (cm/sec) (eb > 0 , vloed < 0)

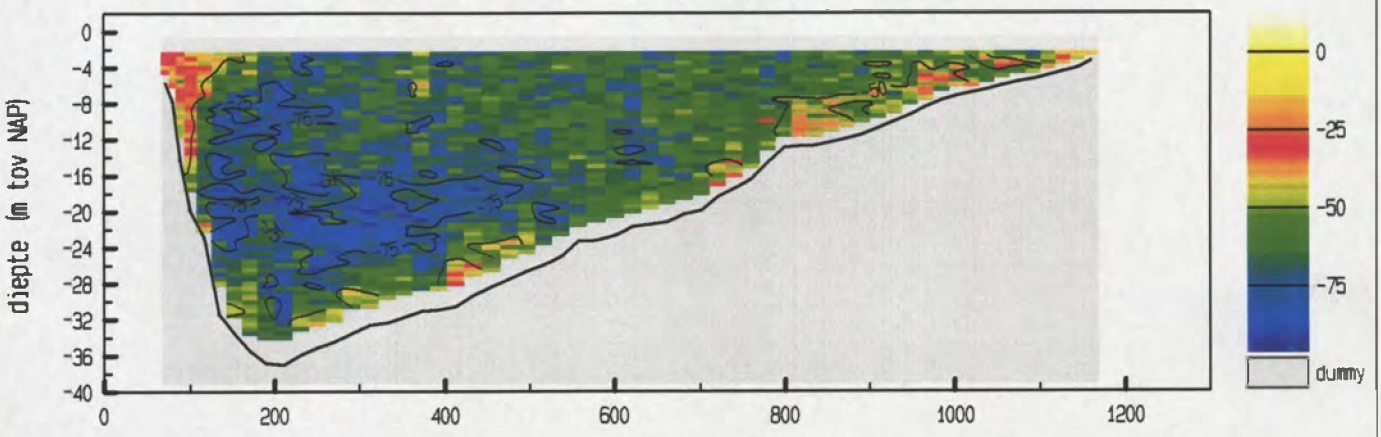

gemiddelde stroomsnelheid in de vertikaal

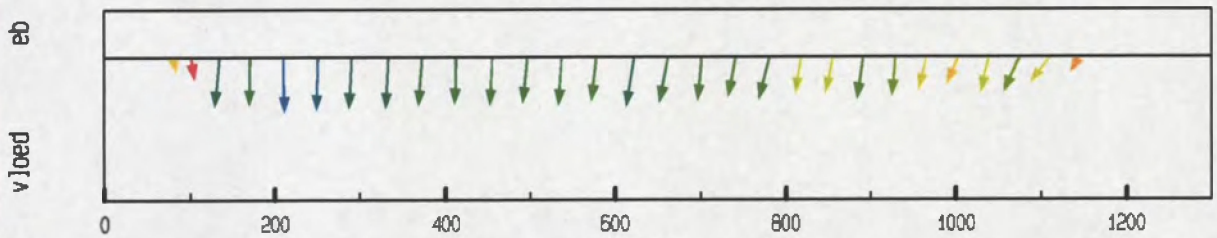

debiet- en stroomsnelheidsverdeling in de raai

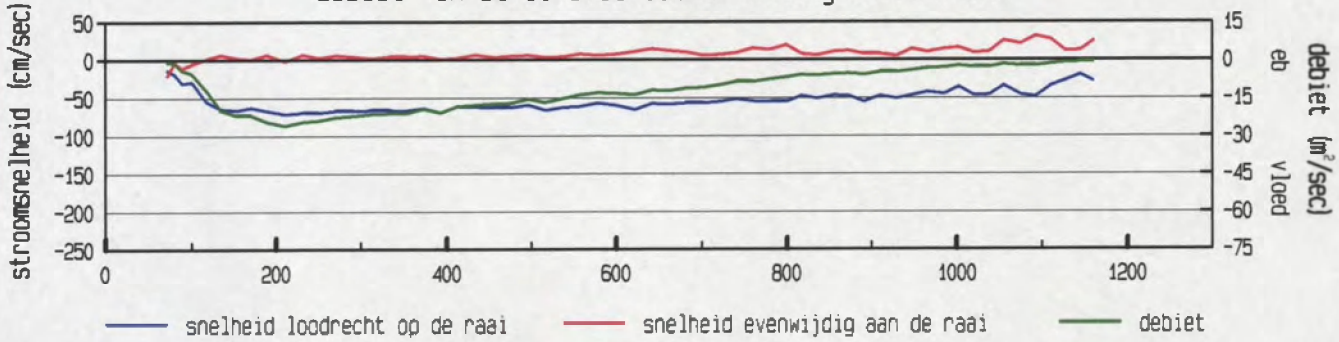

gevaren traject langs de raai

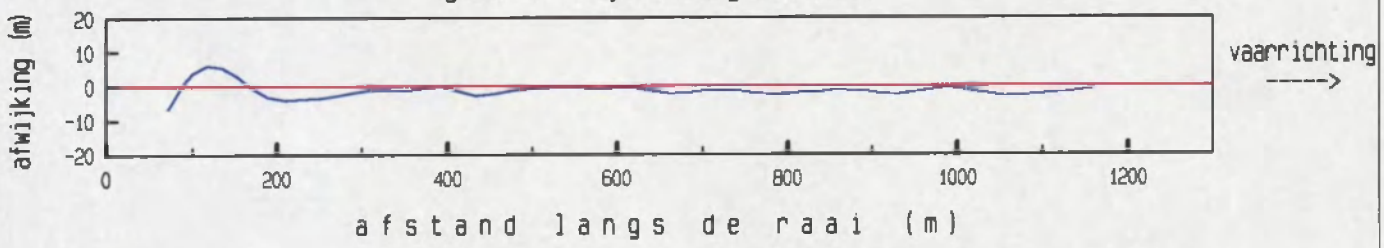

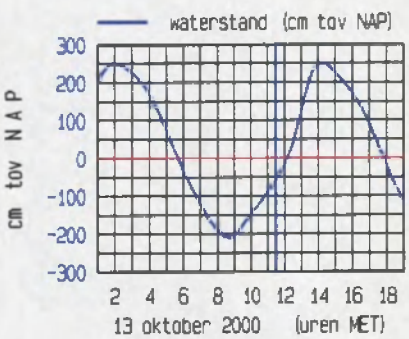

meetgebied

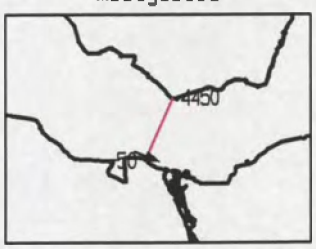

maximum gemiddelde stroom-snelheid in de vertikaal

afstand uit nulpunt : 210 m

stroomsnelheid : 72 cm/sec

stroomrichting : 113 °

doorstroomoppervlak : 21694 m²

raaidebiet : -13050 m³/sec

adcpfile : 0415043a.val

Pas van Terneuzen Raai 7 dd 13 oktober 2000 tijd : 1132 - 1138
adcpfile : 0415044a.val

gemeten snelheid (cm/sec) (eb > 0 , vloed < 0)

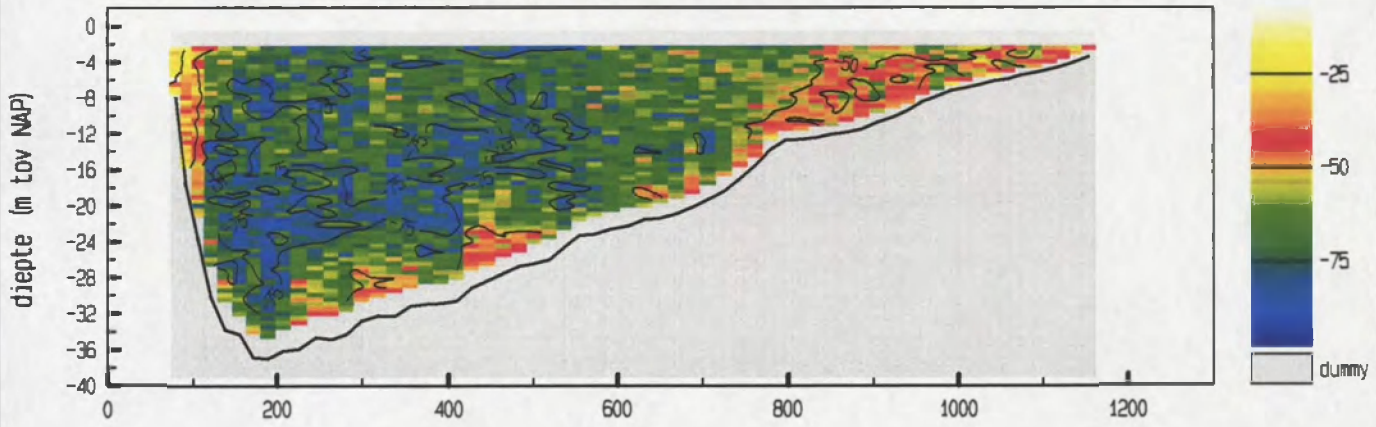

gemiddelde stroomsnelheid in de vertikaal

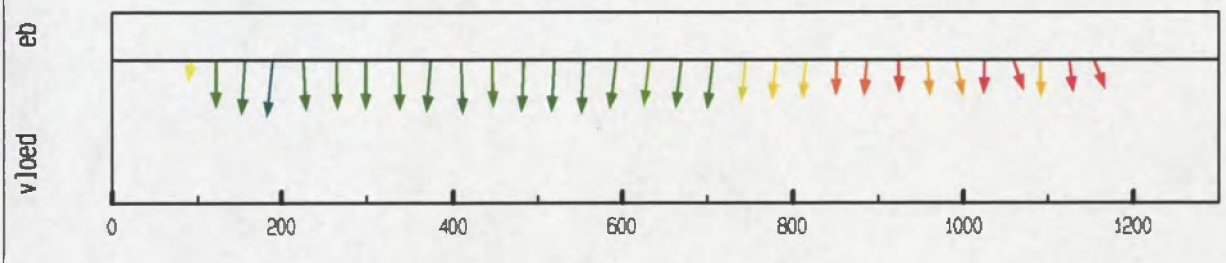

debiet- en stroomsnelheidsverdeling in de raai

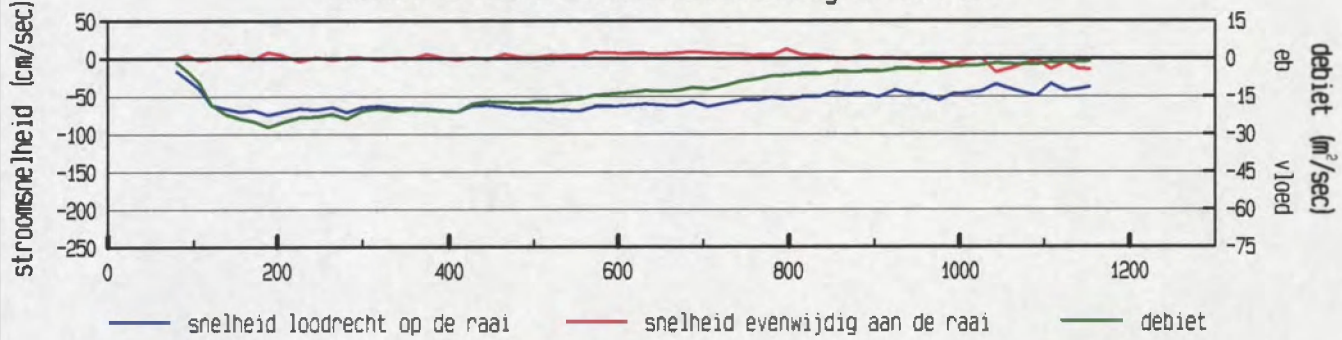

gevaren traject langs de raai

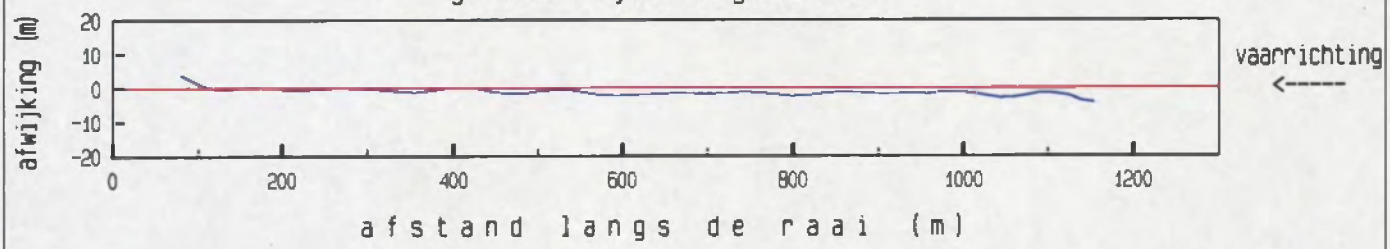

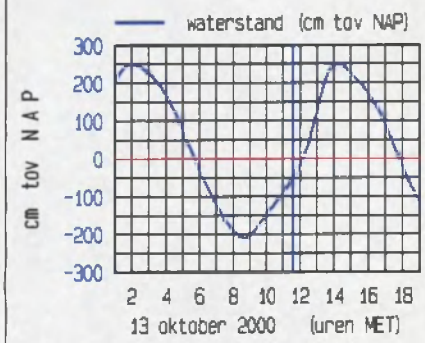

meetgebied



maximum gemiddelde stroomsnelheid in de vertikaal

afstand uit nulpunt : 189 m
stroomsnelheid : 75 cm/sec
stroomrichting : 120 °

doorstroomoppervlak : 21730 m²
raaidebiet : -13467 m³/sec

adcpfile : 0415044a.val

Pas van Terneuzen Raai 7 dd 13 oktober 2000 tijd : 1140 - 1146
adcpfile : 0415045a.val

gemeten snelheid (cm/sec) (eb > 0 , vloed < 0)

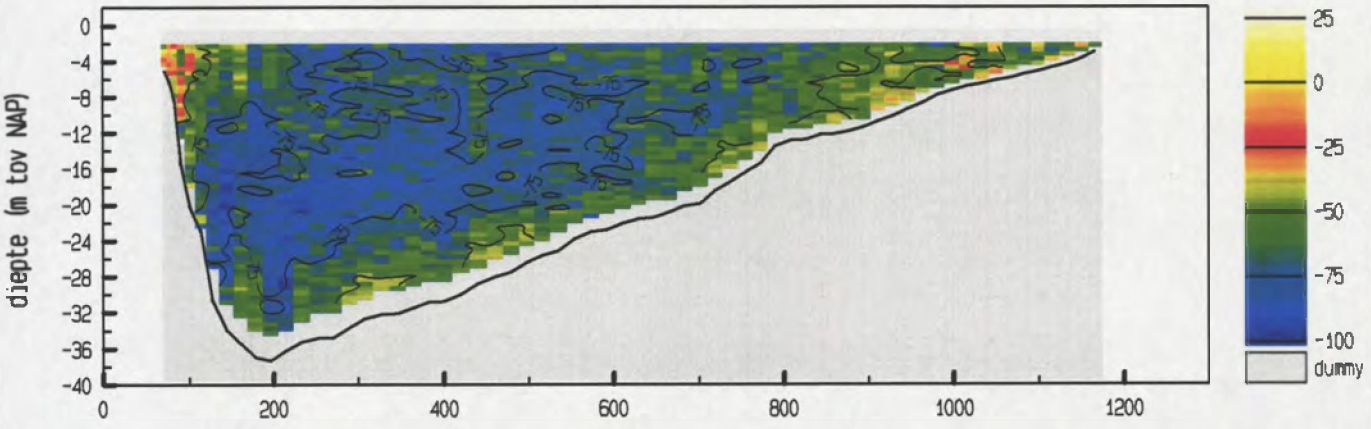

gemiddelde stroomsnelheid in de vertikaal

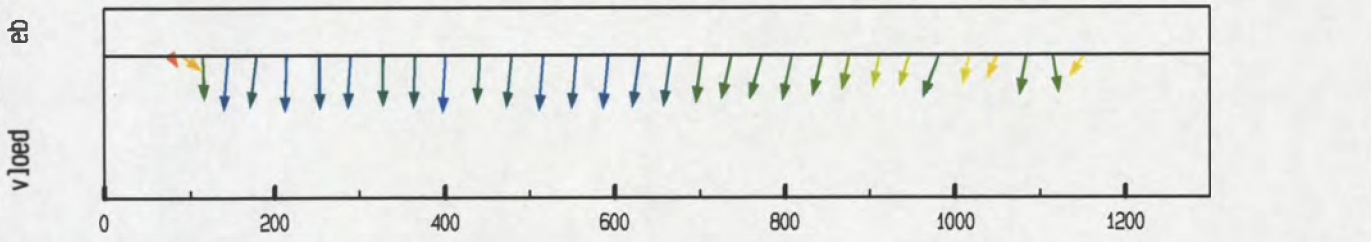

debiet- en stroomsnelheidsverdeling in de raai

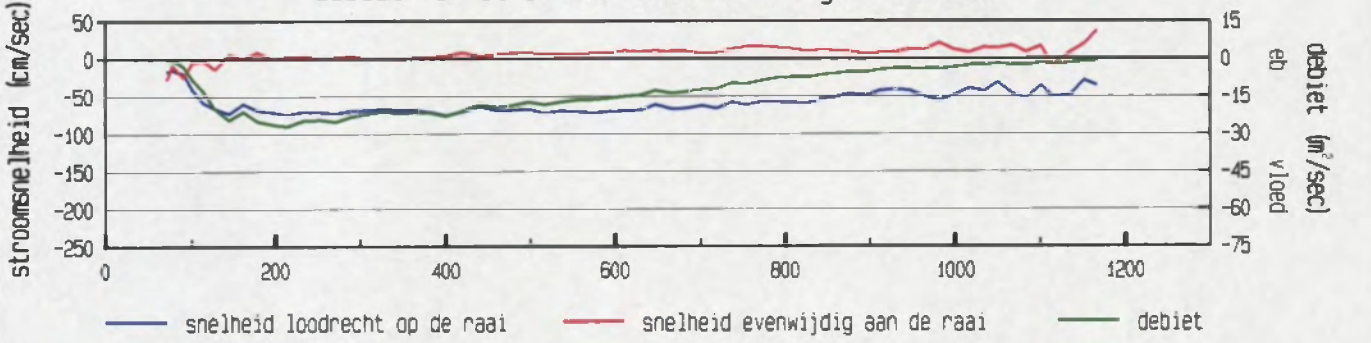

gevaren traject langs de raai

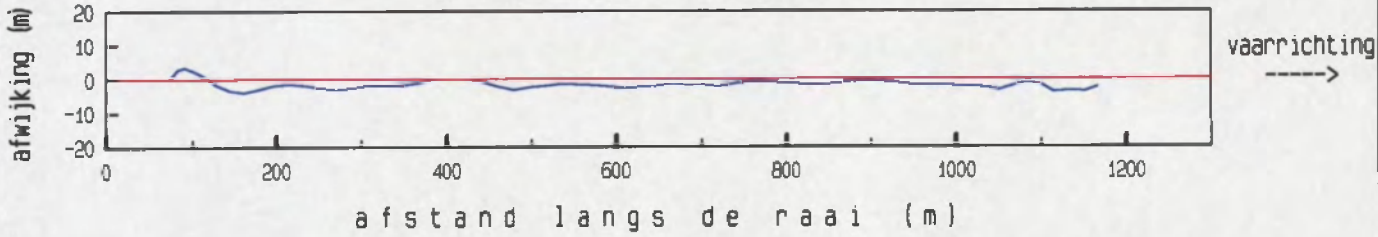

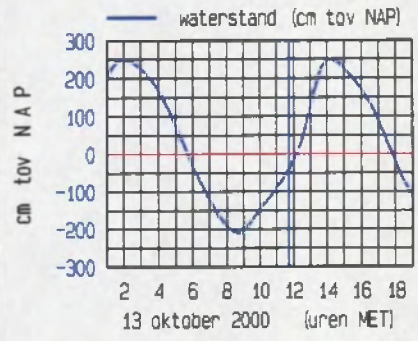

meetgebied

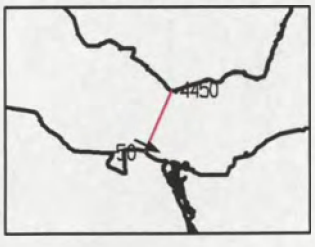

maximum gemiddelde stroomsnelheid in de vertikaal

afstand uit nulpunt : 400 m
stroomsnelheid : 75 cm/sec
stroomrichting : 117 °

doorstroomoppervlak : 21929 m²
raaidebiet : -14200 m³/sec

adcpfile : 0415045a.val

Pas van Terneuzen Raai 7 dd 13 oktober 2000 tijd : 1147 - 1153
adcpfile : 0415046a.val

gemeten snelheid (cm/sec) (eb > 0 , vloed < 0)

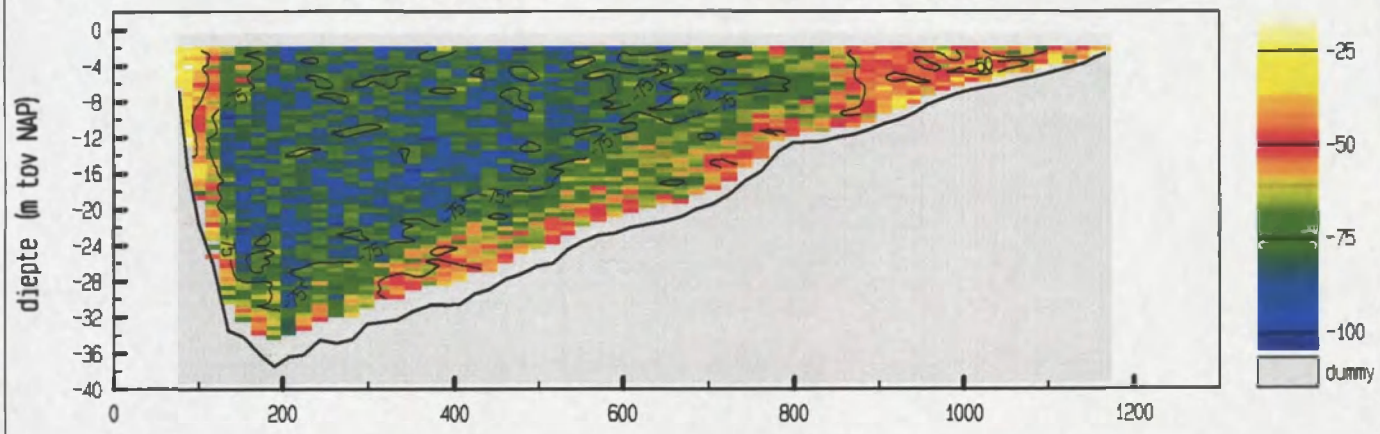

gemiddelde stroomsnelheid in de vertikaal

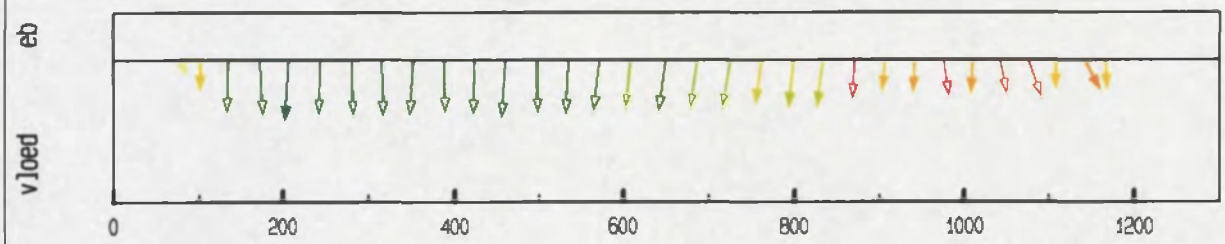

debiet- en stroomsnelheidsverdeling in de raai

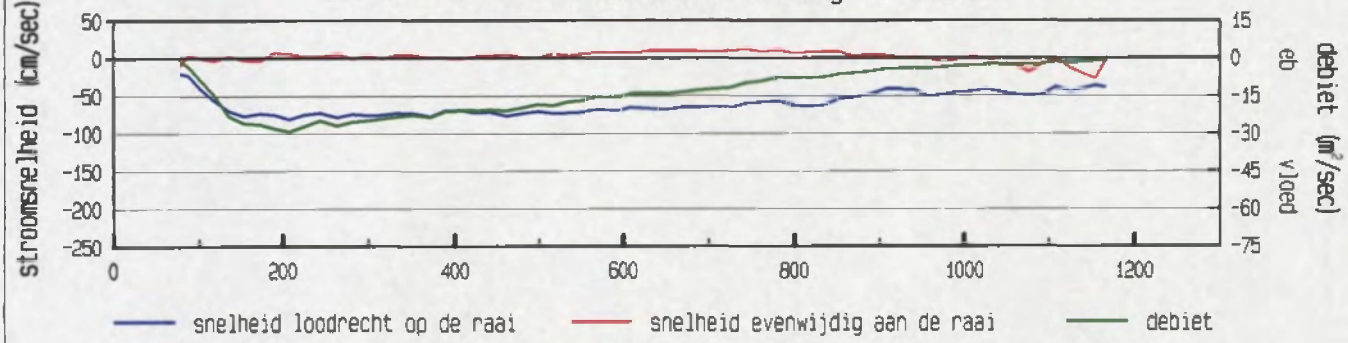

gevaren traject langs de raai

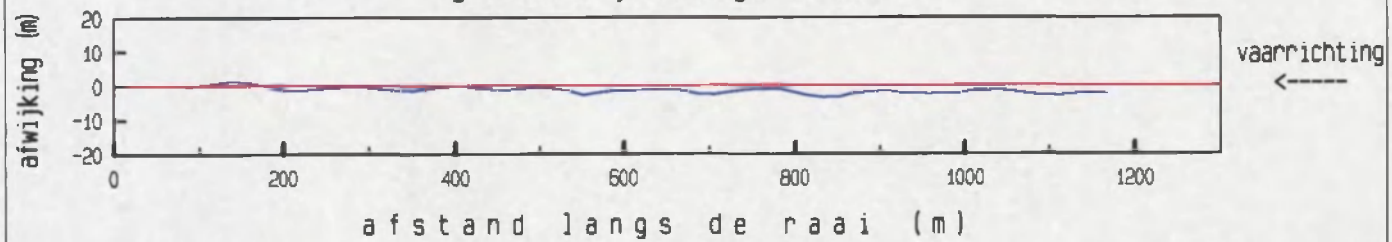

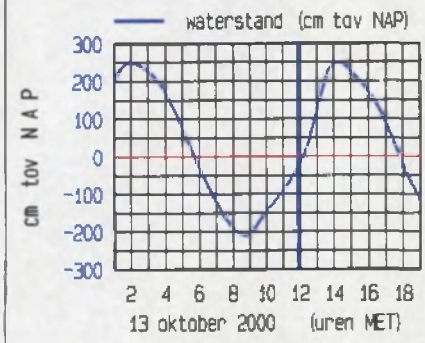

meetgebied

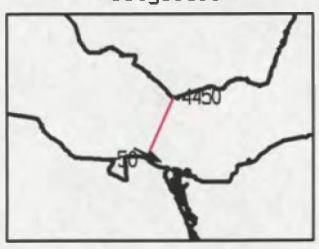

maximum gemiddelde stroom-
snelheid in de vertikaal

afstand uit nulpunt : 207 m
stroomsnelheid : 81 cm/sec
stroomrichting : 118 °

doorstroomoppervlak : 21942 m²
raaidebiet : -14745 m³/sec

adcpfile : 0415046a.val

Pas van Terneuzen Raai 7 dd 13 oktober 2000 tijd : 1154 - 1201
adcpfile : 0415047a.val

gemeten snelheid (cm/sec) (eb > 0 , vloed < 0)

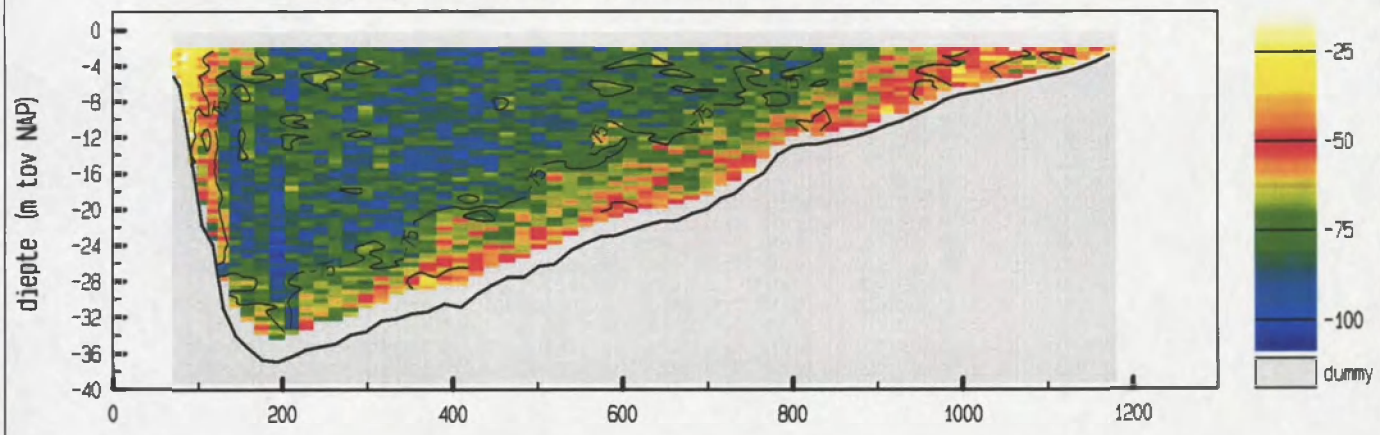

gemiddelde stroomsnelheid in de vertikaal

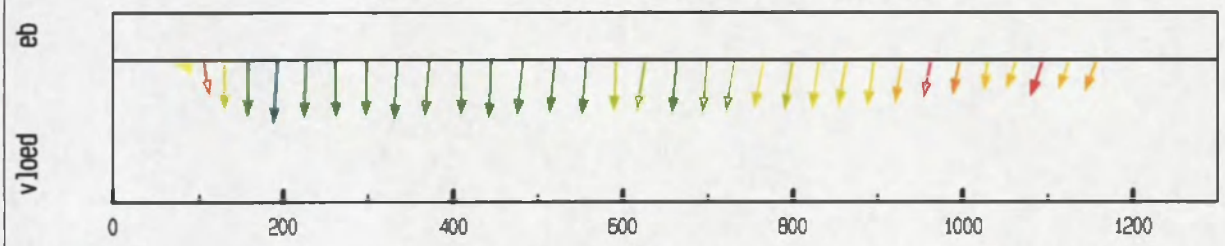

debiet- en stroomsnelheidsverdeling in de raai

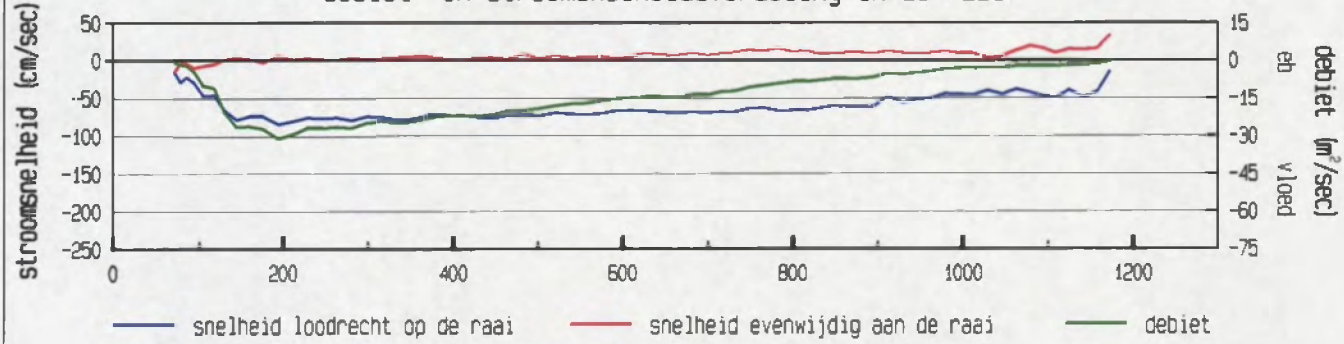

gevaren traject langs de raai

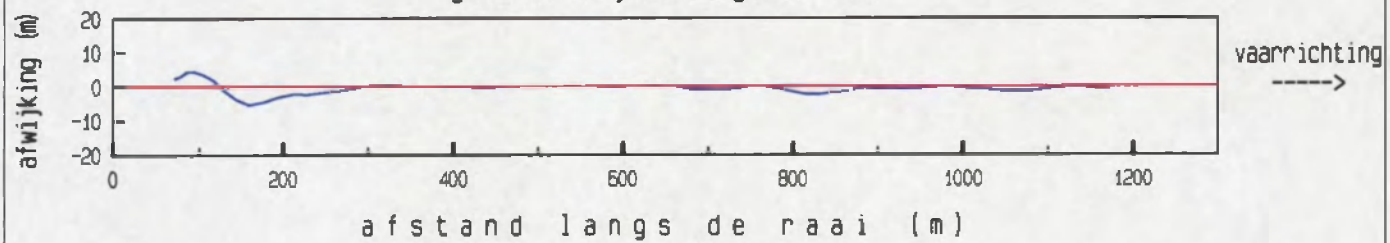

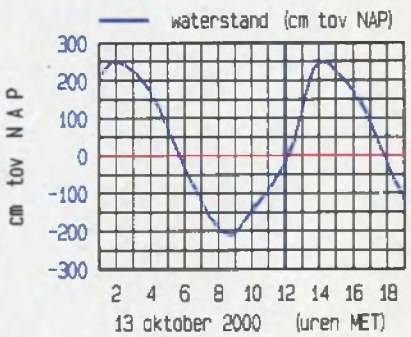

meetgebied

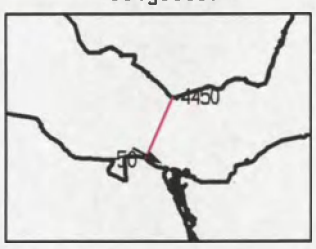

maximum gemiddelde stroom-snelheid in de vertikaal

afstand uit nulpunt : 194 m
stroomsnelheid : 84 cm/sec
stroomrichting : 118 °

doorstroomoppervlak : 22149 m²
raaidebiet : -15325 m³/sec

adcpfile : 0415047a.val

Pas van Terneuzen Raai 7 dd 13 oktober 2000 tijd : 1202 - 1209

adcpfile : 0415048a.val

gemeten snelheid (cm/sec) (eb > 0 , vloed < 0)

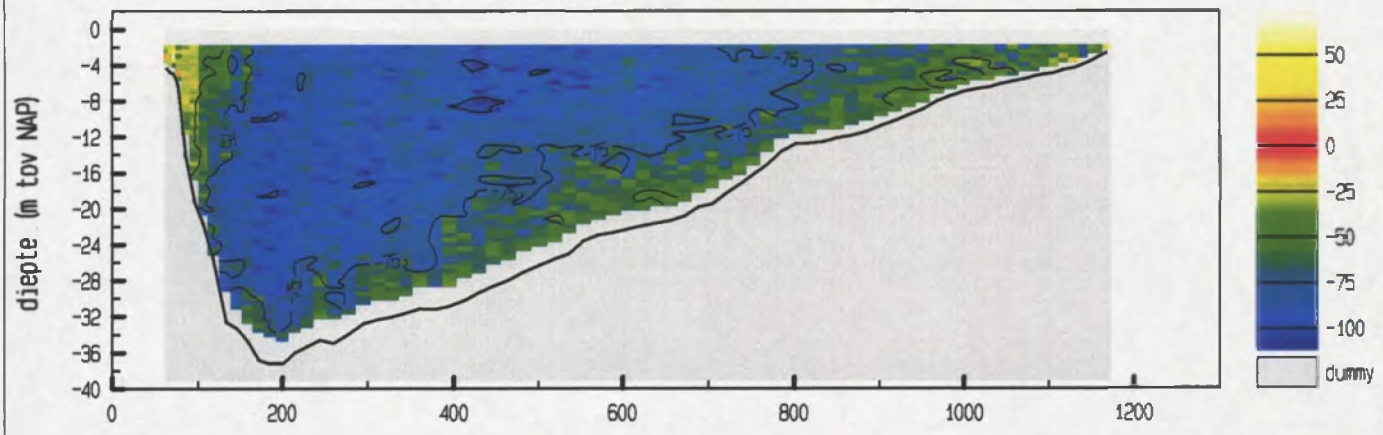

gemiddelde stroomsnelheid in de vertikaal

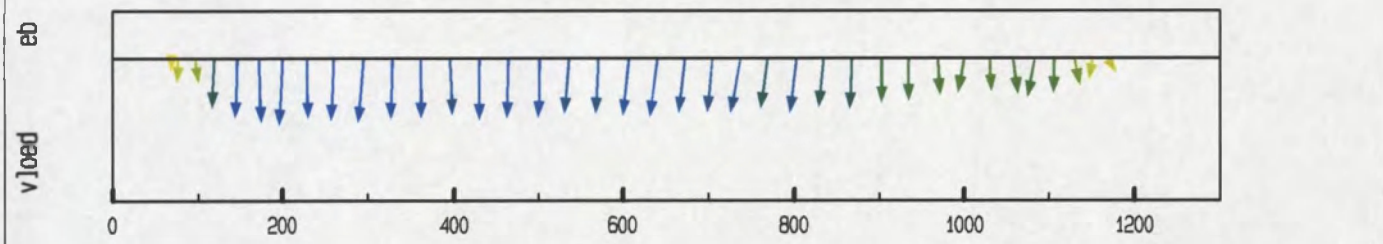

debiet- en stroomsnelheidsverdeling in de raai

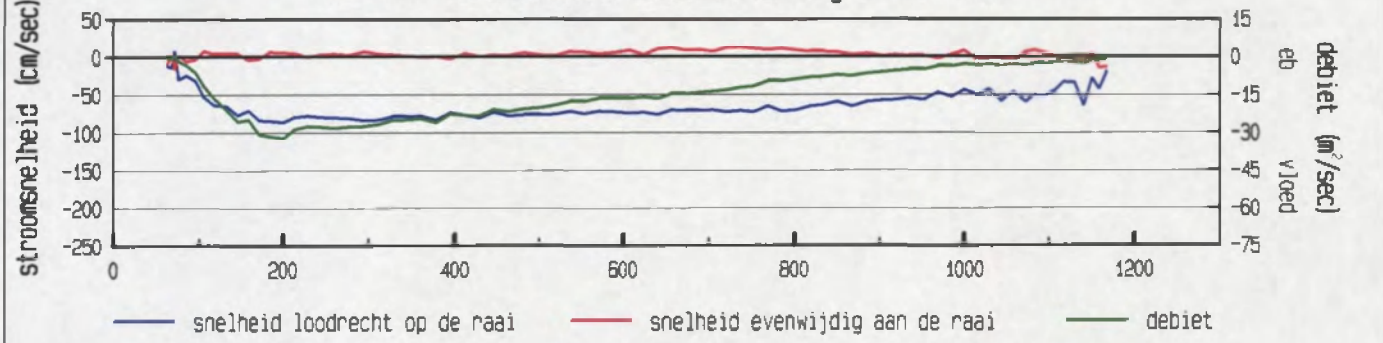

gevaren traject langs de raai

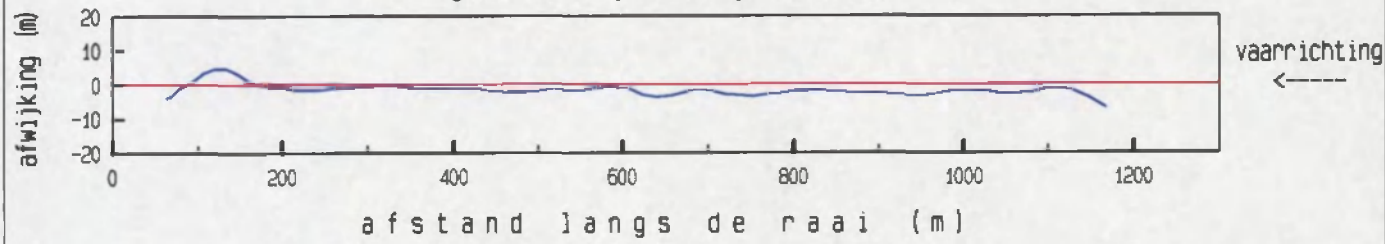

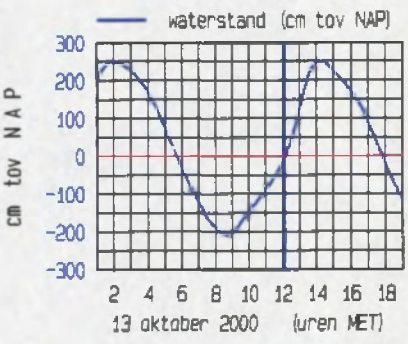

meetgebied



maximum gemiddelde stroomsnelheid in de vertikaal

afstand uit nulpunt : 200 m

stroomsnelheid : 87 cm/sec

stroomrichting : 117 °

doorstroomoppervlak : 22213 m²

raaidebiet : -16127 m³/sec

adcpfile : 0415048a.val

Pas van Terneuzen Raai 7 dd 13 oktober 2000 tijd : 1210 - 1217
adcpfile : 0415049a.val

gemeten snelheid (cm/sec) (eb > 0 , vloed < 0)

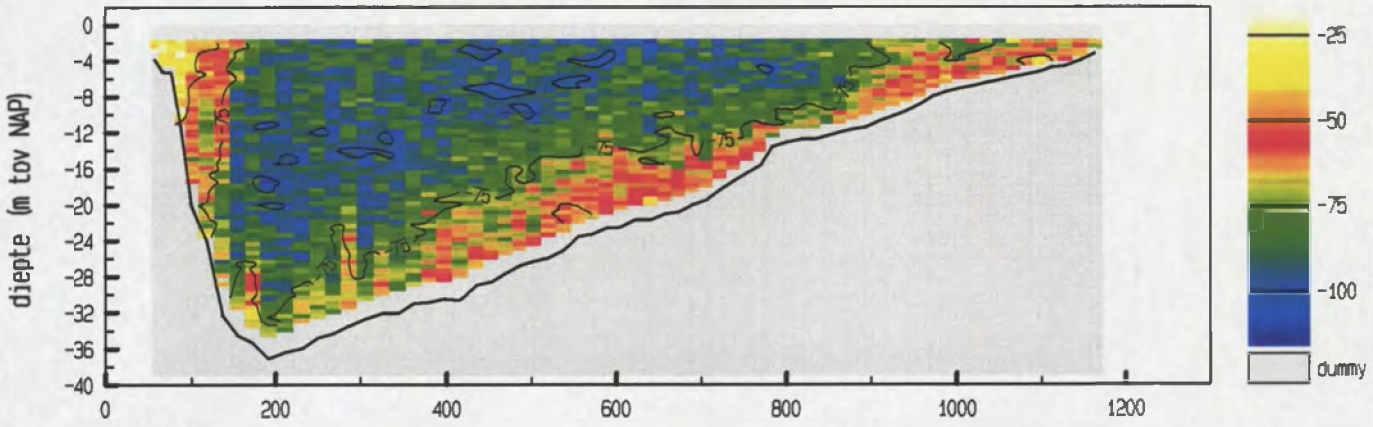

gemiddelde stroomsnelheid in de vertikaal

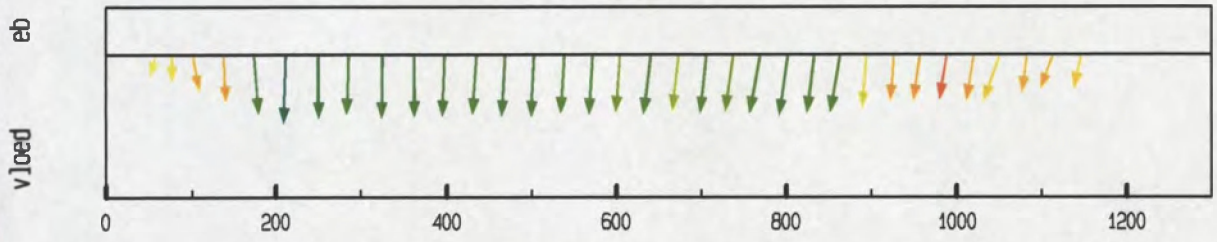

debiet- en stroomsnelheidsverdeling in de raai

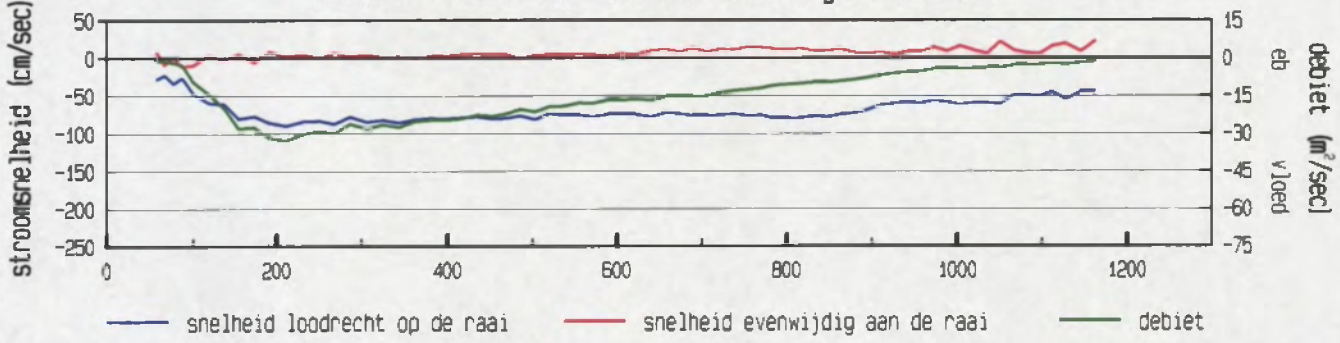

gevaren traject langs de raai

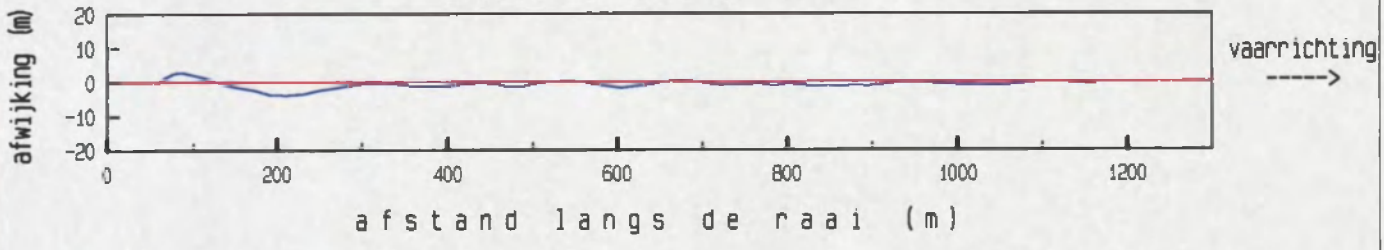

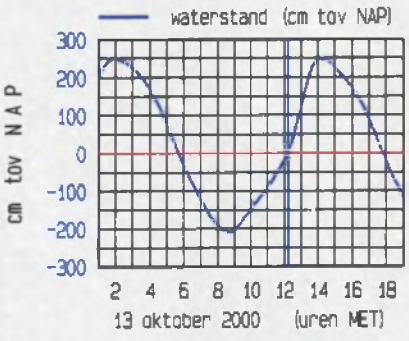

meetgebied



maximum gemiddelde stroom-snelheid in de vertikaal

afstand uit nulpunt : 211 m
stroomsnelheid : 90 cm/sec
stroomrichting : 116 °

doorstroomoppervlak : 22399 m²
raaidebiet : -16949 m³/sec

adcpfile : 0415049a.val

Pas van Terneuzen Raai 7 dd 13 oktober 2000 tijd : 1218 - 1225
adcpfile : 0415050a.val

gemeten snelheid (cm/sec) (eb > 0 , vloed < 0)

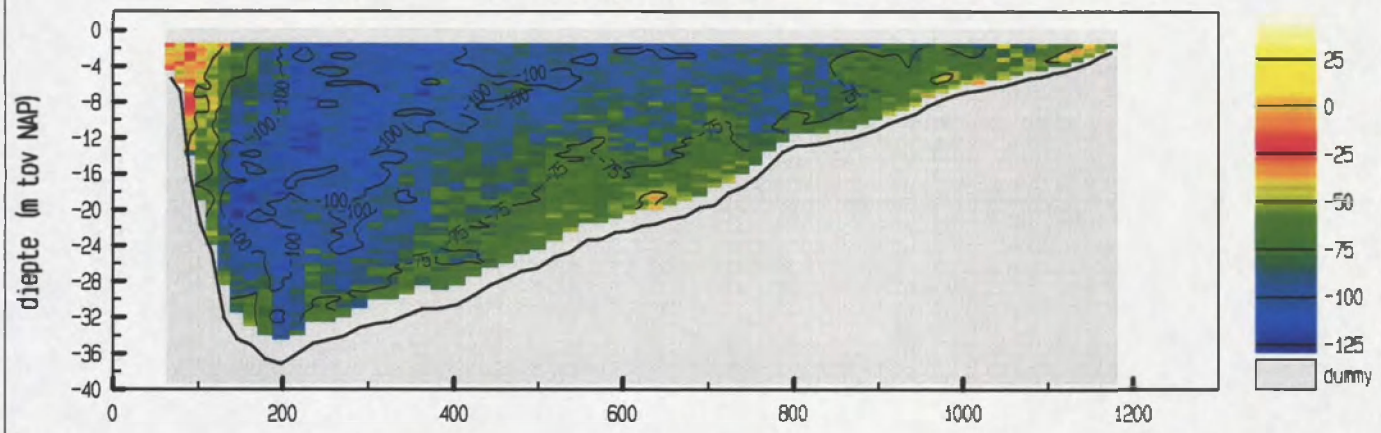

gemiddelde stroomsnelheid in de vertikaal

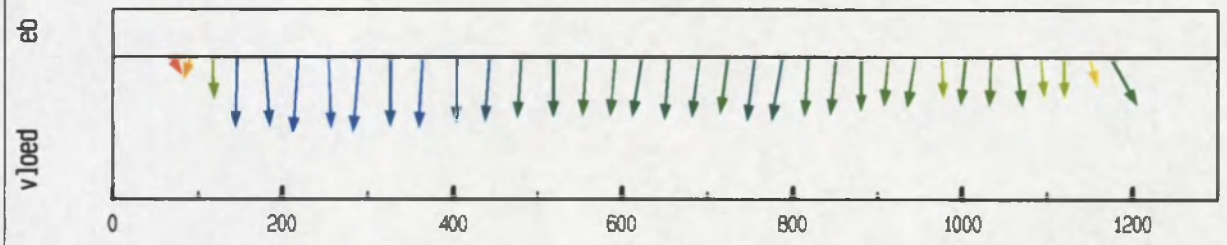

debiet- en stroomsnelheidsverdeling in de raai

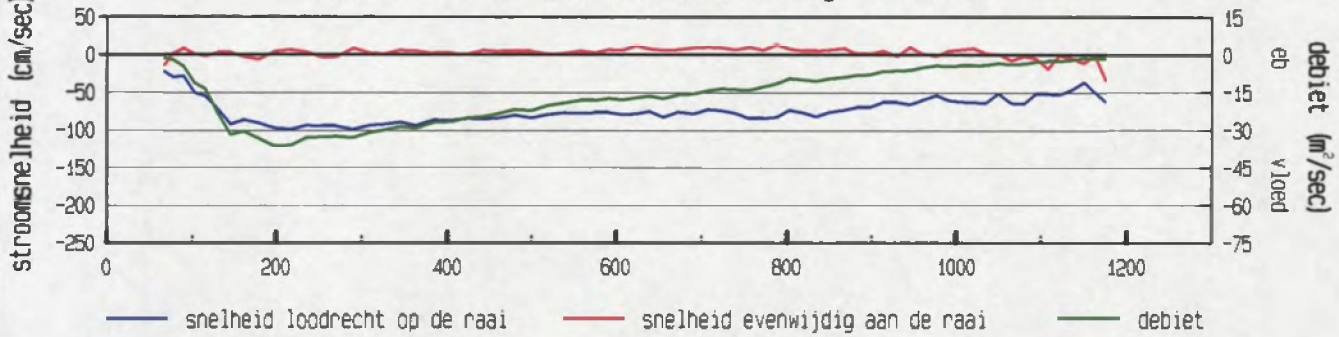

gevaren traject langs de raai

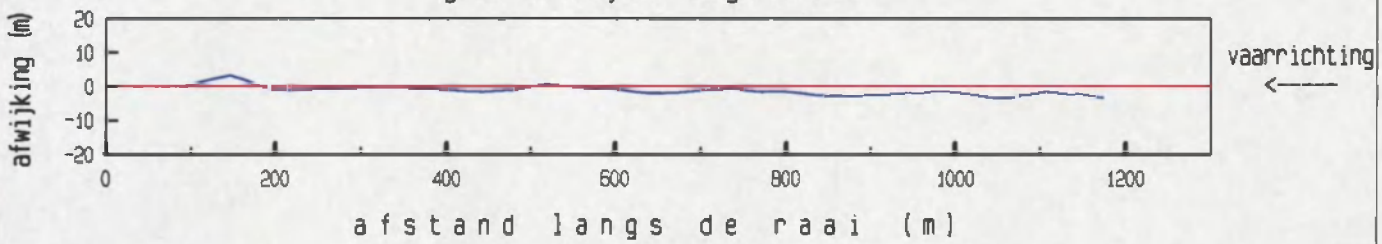

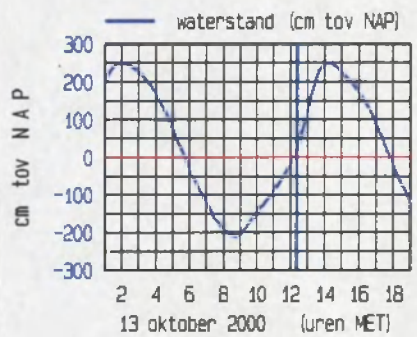

meetgebied

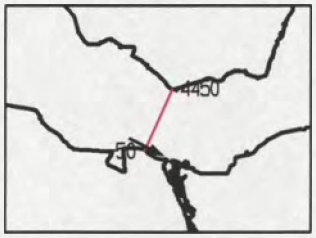

maximum gemiddelde stroom-
snelheid in de vertikaal

afstand uit nulpunt : 217 m
stroomsnelheid : 99 cm/sec
stroomrichting : 118 °

doorstroomoppervlak : 22540 m²
raaidebiet : -18250 m³/sec

adcpfile : 0415050a.val

Pas van Terneuzen Raai 7 dd 13 oktober 2000 tijd : 1225 - 1232
adcpfile : 0415051a.val

gemeten snelheid (cm/sec) (eb > 0 , vloed < 0)

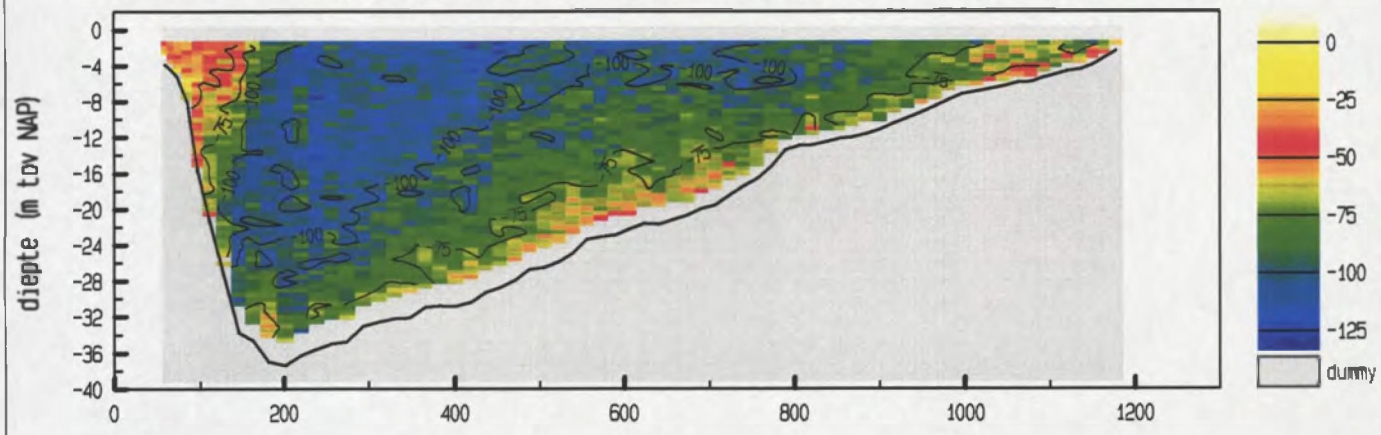

gemiddelde stroomsnelheid in de vertikaal

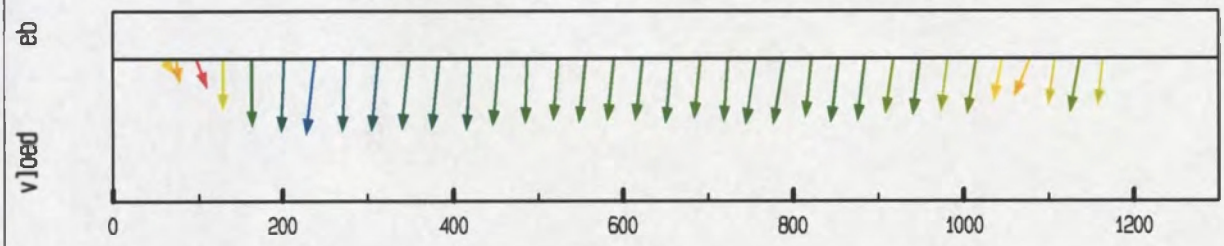

debiet- en stroomsnelheidsverdeling in de raai

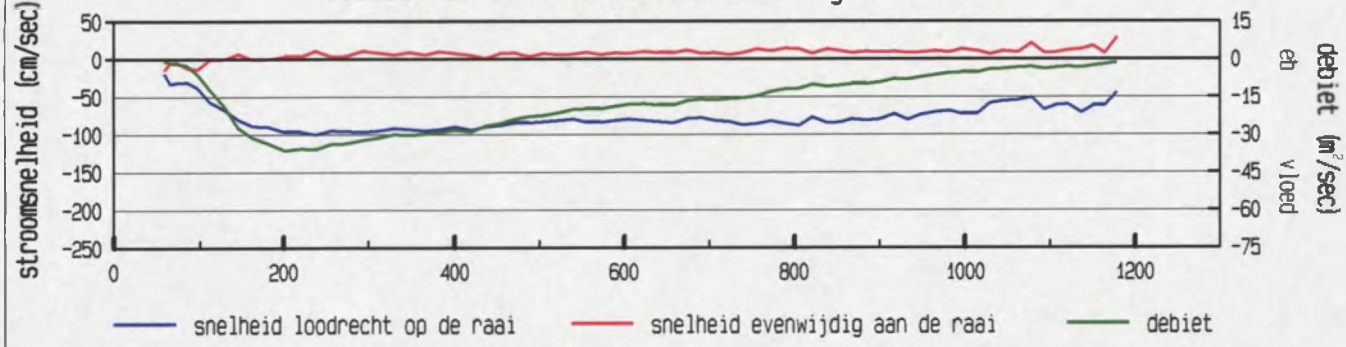

gevaren traject langs de raai

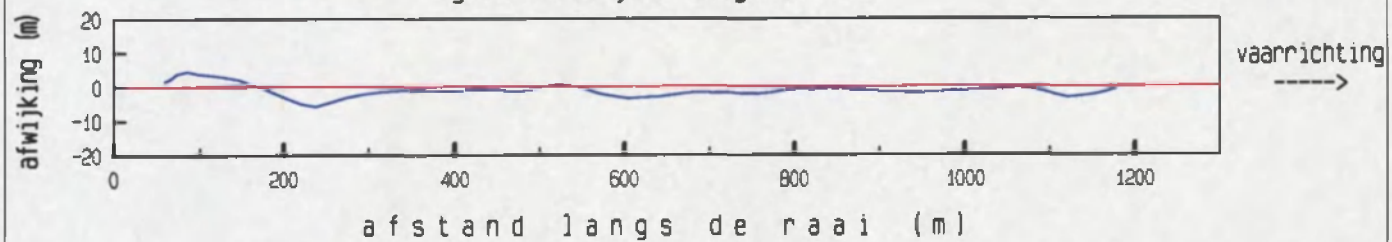

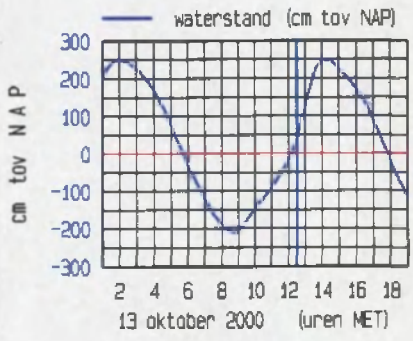

meetgebied



maximum gemiddelde stroom-
snelheid in de vertikaal

afstand uit nulpunt : 238 m
stroomsnelheid : 100 cm/sec
stroomrichting : 120 °

doorstroomoppervlak : 22773 m²
raaidebiet : -19267 m³/sec

adcpfile : 0415051a.val

Pas van Terneuzen Raai 7 dd 13 oktober 2000 tijd : 1235 - 1242
adcpfile : 0415052a.val

gemeten snelheid (cm/sec) (eb > 0 , vloed < 0)

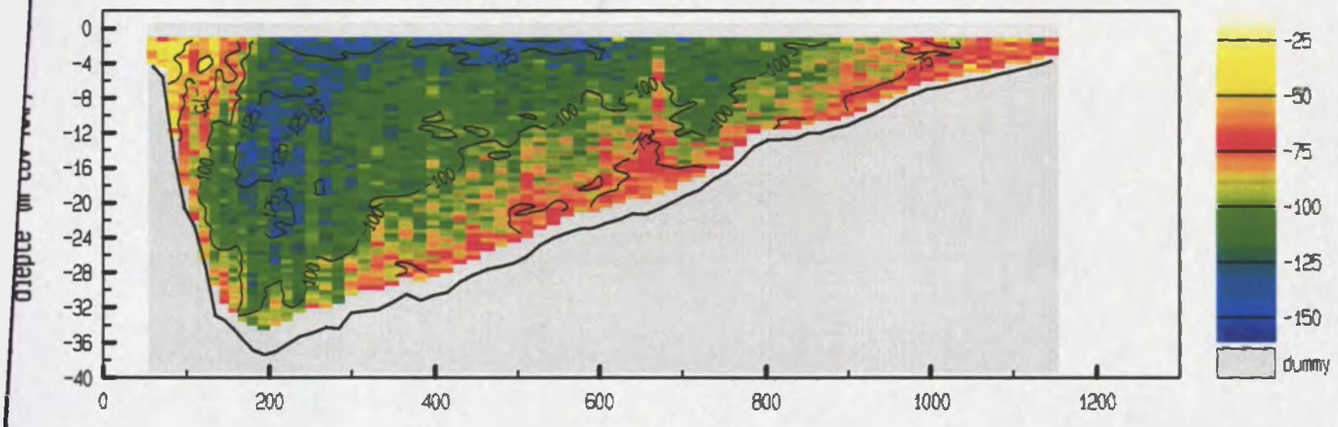

gemiddelde stroomsnelheid in de vertikaal

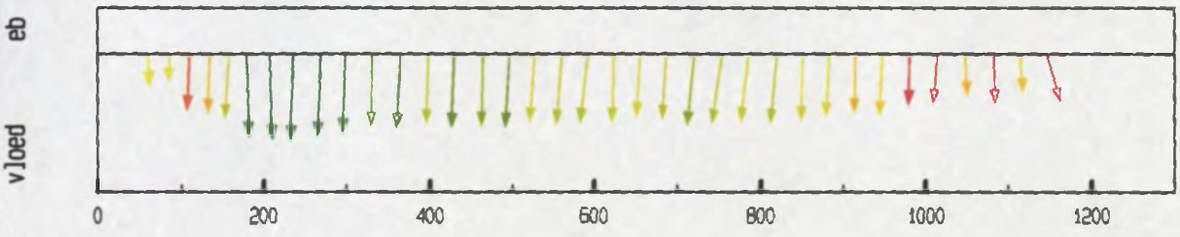

debiet- en stroomsnelheidsverdeling in de raai

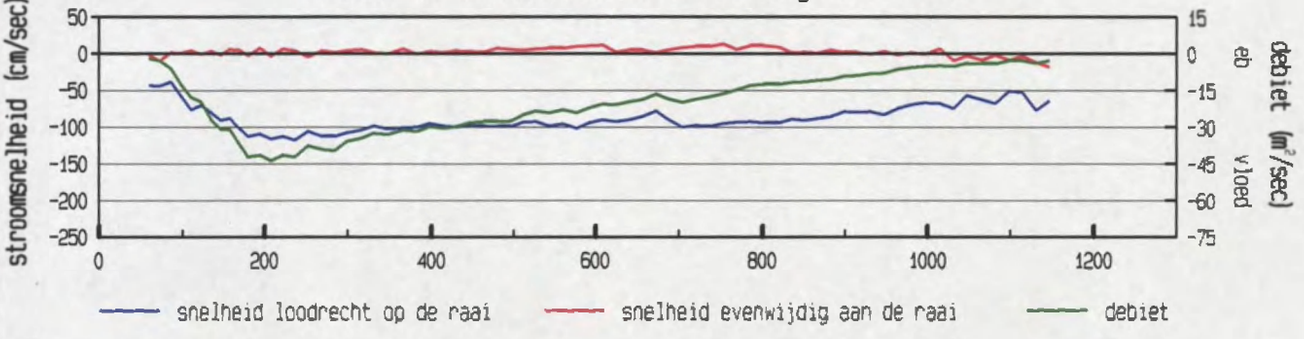

gevaren traject langs de raai

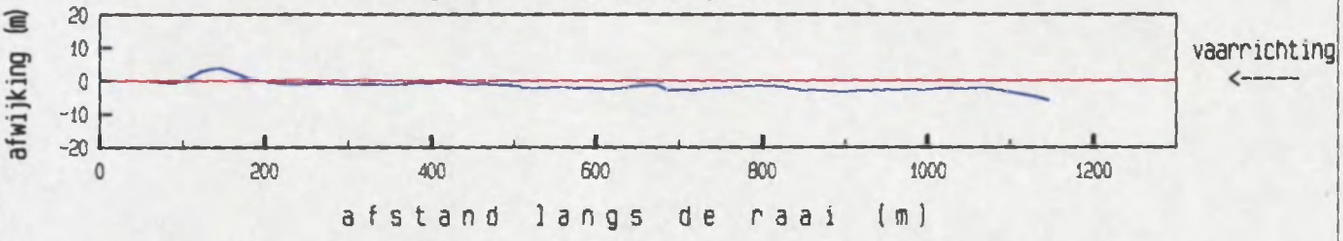

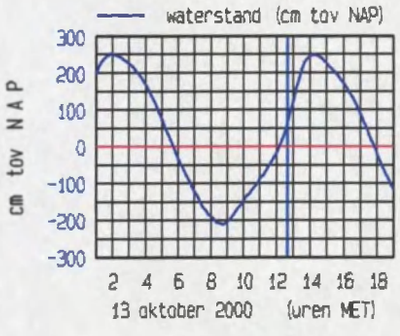

meetgebied



maximum gemiddelde stroomsnelheid in de vertikaal

afstand uit nulpunt : 236 m
stroomsnelheid : 118 cm/sec
stroomrichting : 116 °

doorstroomoppervlak : 23002 m²
raaidebiet : -21800 m³/sec

adcpfile : 0415052a.val

Pas van Terneuzen Raai 7 dd 13 oktober 2000 tijd : 1243 - 1251
adcpfile : 0415053a.val

gemeten snelheid (cm/sec) (eb > 0 , vloed < 0)

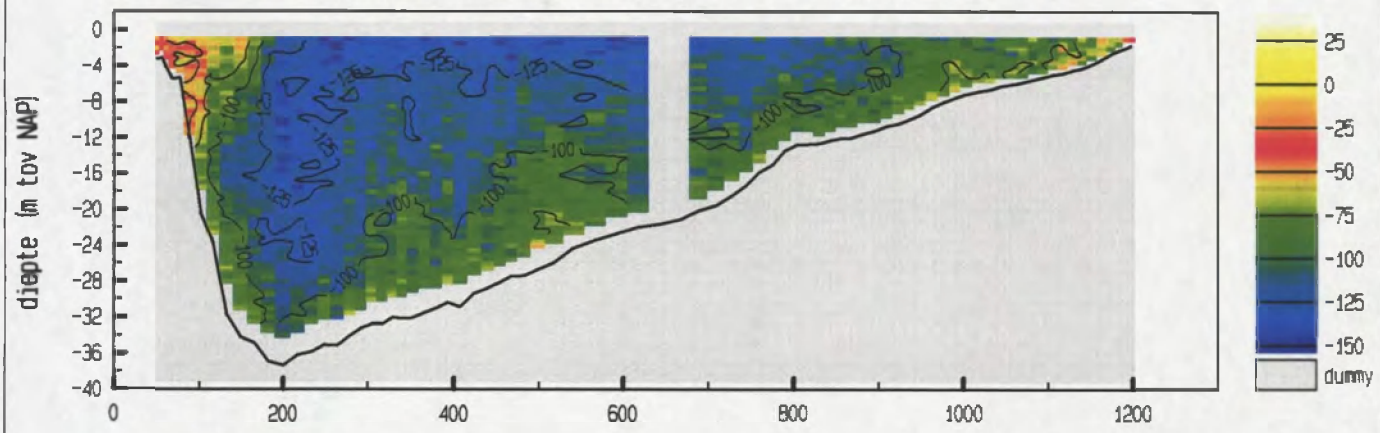

gemiddelde stroomsnelheid in de vertikaal

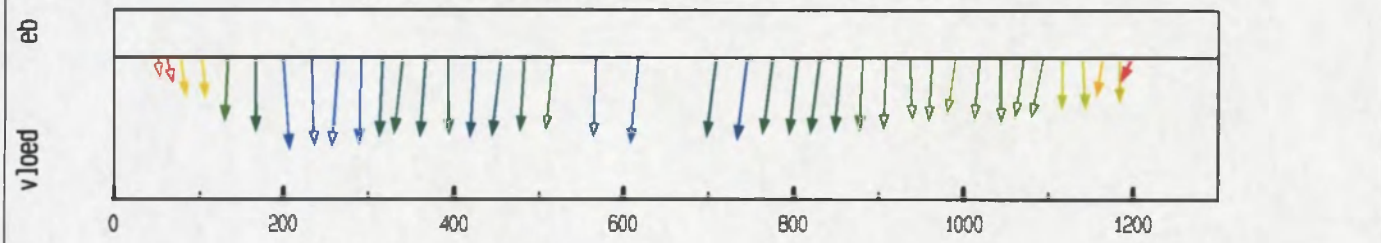

debiet- en stroomsnelheidsverdeling in de raai

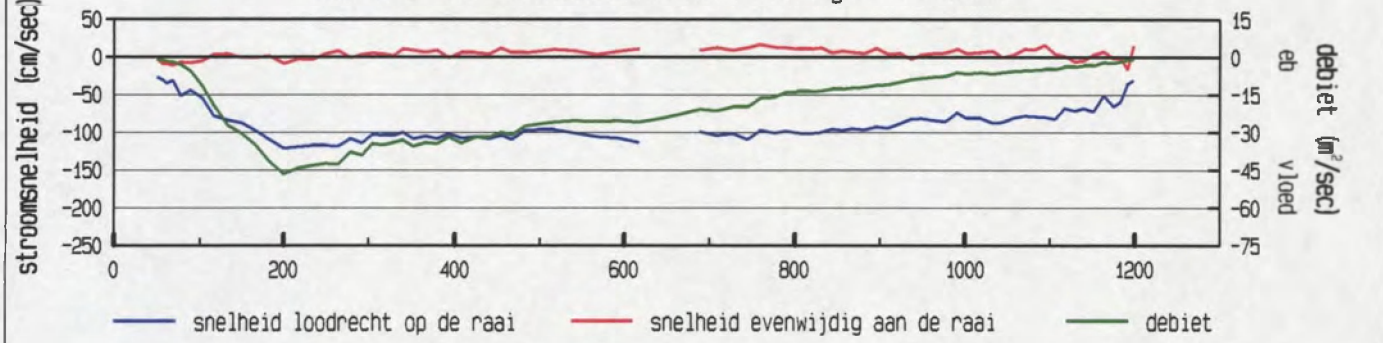

gevaren traject langs de raai

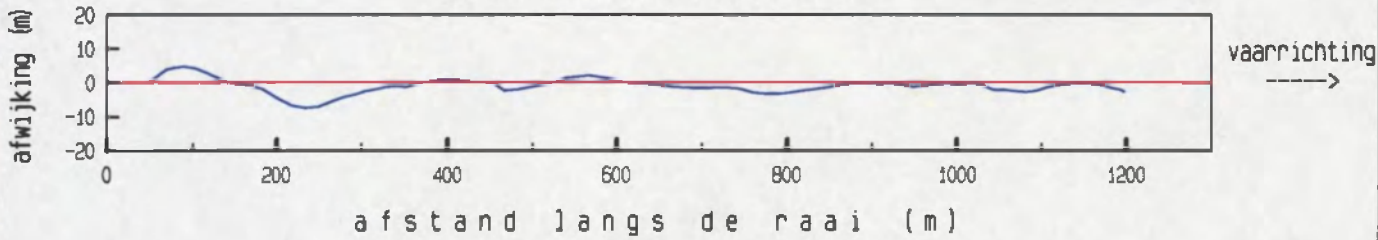

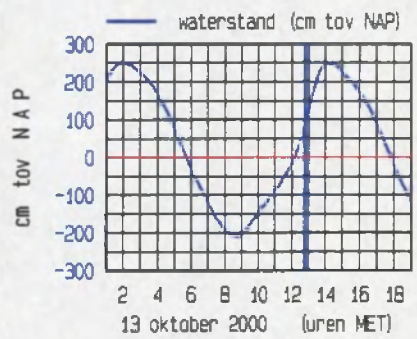

meetgebied



maximum gemiddelde stroomsnelheid in de vertikaal

afstand uit nulpunt : 200 m
stroomsnelheid : 122 cm/sec
stroomrichting : 110 °

doorstroomoppervlak : 23471 m²
raaidebiet : -23689 m³/sec

adcpfile : 0415053a.val

Pas van Terneuzen Raai 7 dd 13 oktober 2000 tijd : 1252 - 1300
adcpfile : 0415054a.val

gemeten snelheid (cm/sec) (eb > 0 , vloed < 0)

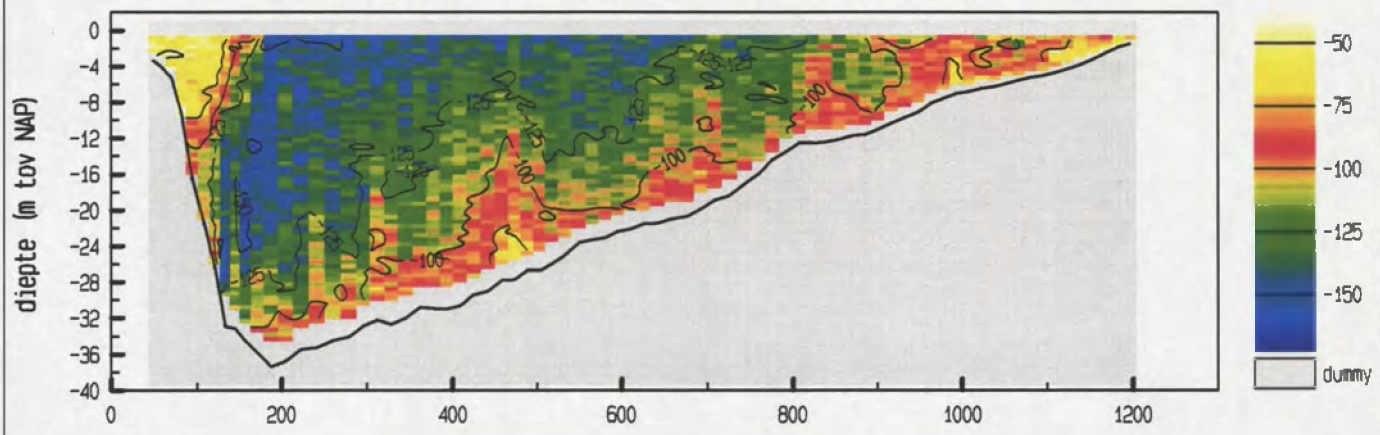

gemiddelde stroomsnelheid in de vertikaal



debiet- en stroomsnelheidsverdeling in de raai

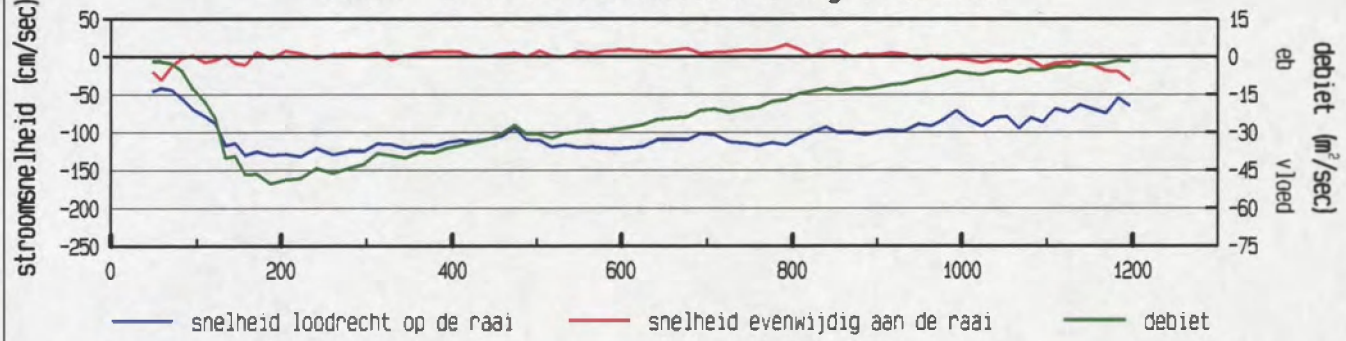

gevaren traject langs de raai

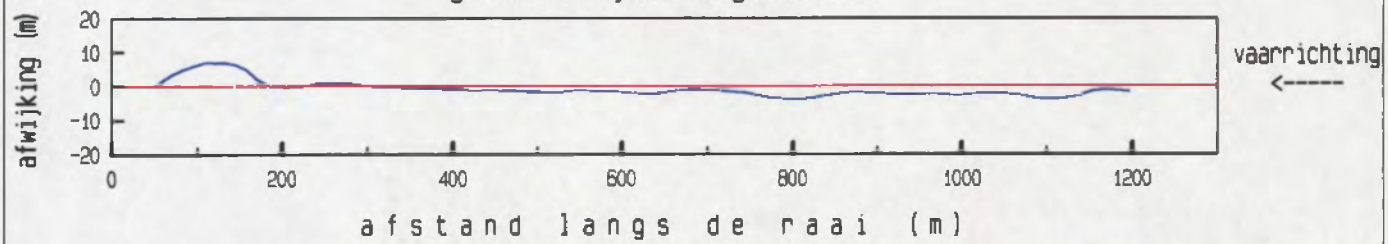

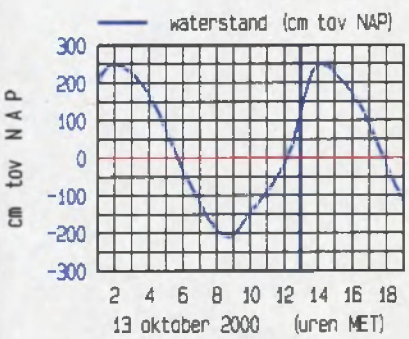

meetgebied



maximum gemiddelde stroomsnelheid in de vertikaal

afstand uit nulpunt : 223 m
stroomsnelheid : 132 cm/sec
stroomrichting : 116 °

doorstroomoppervlak : 23657 m²
raaidebiet : -26416 m³/sec

adcpfile : 0415054a.val

Pas van Terneuzen Raai 7 dd 13 oktober 2000 tijd : 1307 - 1316
adcpfile : 0415055a.val

gemeten snelheid (cm/sec) (eb > 0 , vloed < 0)

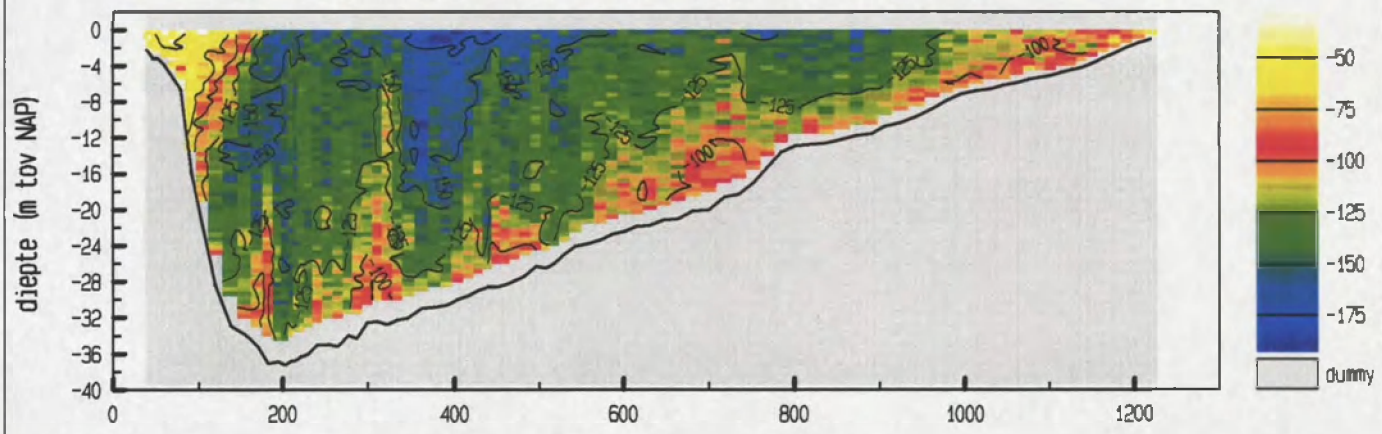

gemiddelde stroomsnelheid in de vertikaal

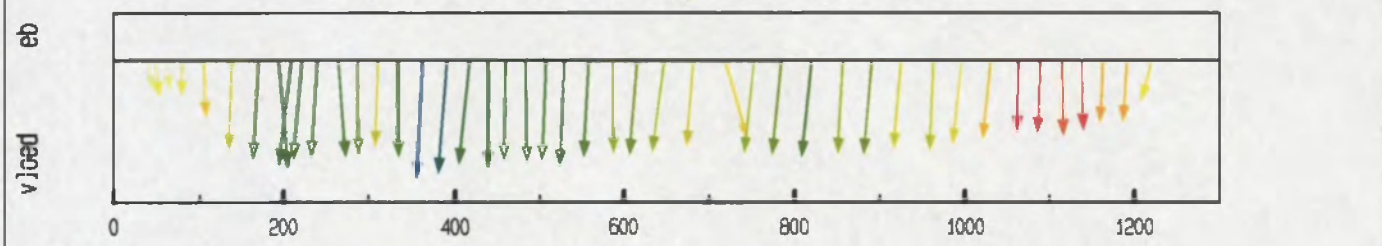

debiet- en stroomsnelheidsverdeling in de raai

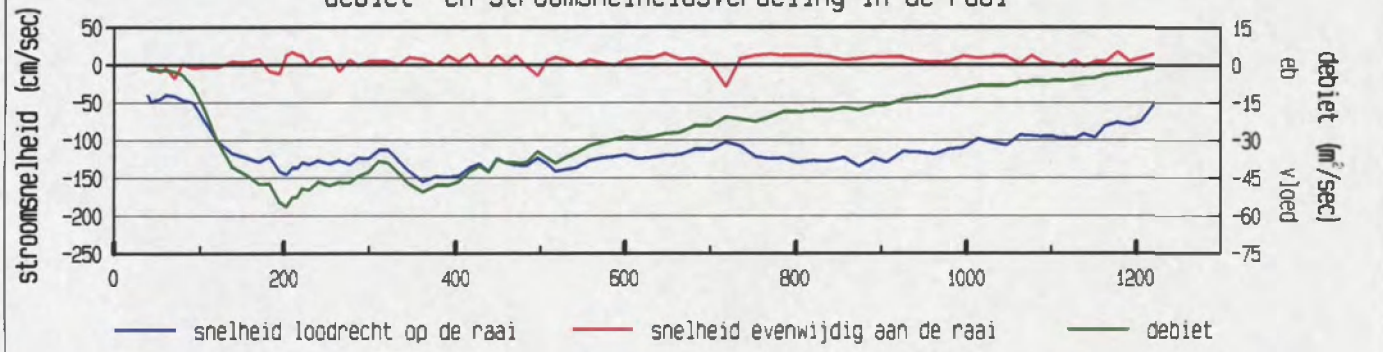

gevaren traject langs de raai

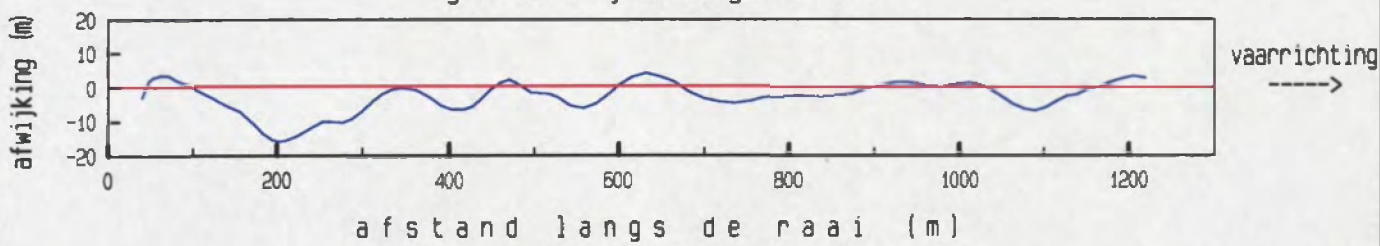

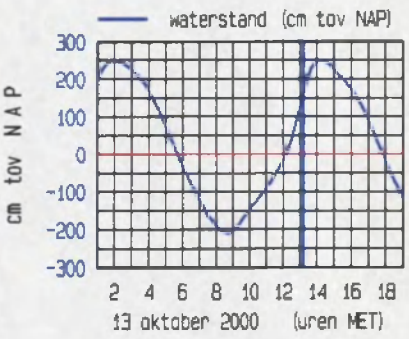

meetgebied

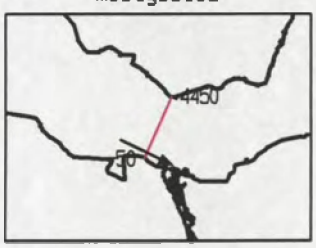

maximum gemiddelde stroomsnelheid in de vertikaal

afstand uit nulpunt : 362 m
stroomsnelheid : 155 cm/sec
stroomrichting : 117 °

doorstroomoppervlak : 24517 m²
raaidebiet : -30198 m³/sec

adcpfile : 0415055a.val

Pas van Terneuzen Raai 7 dd 13 oktober 2000 tijd : 1318 - 1324
adcpfile : 0415056a.val

gemeten snelheid (cm/sec) (eb > 0 , vloed < 0)

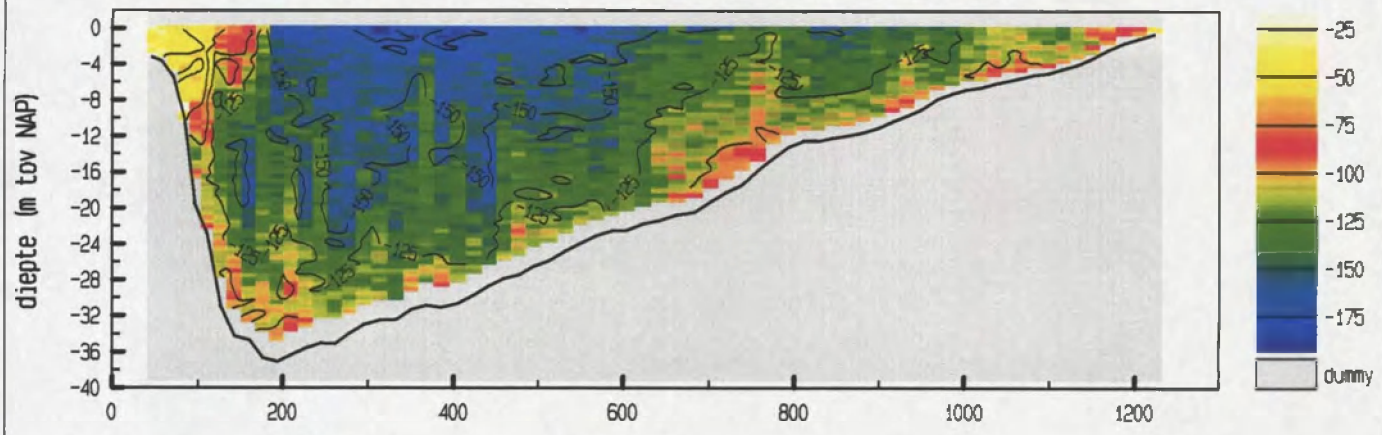

gemiddelde stroomsnelheid in de vertikaal



debiet- en stroomsnelheidsverdeling in de raai

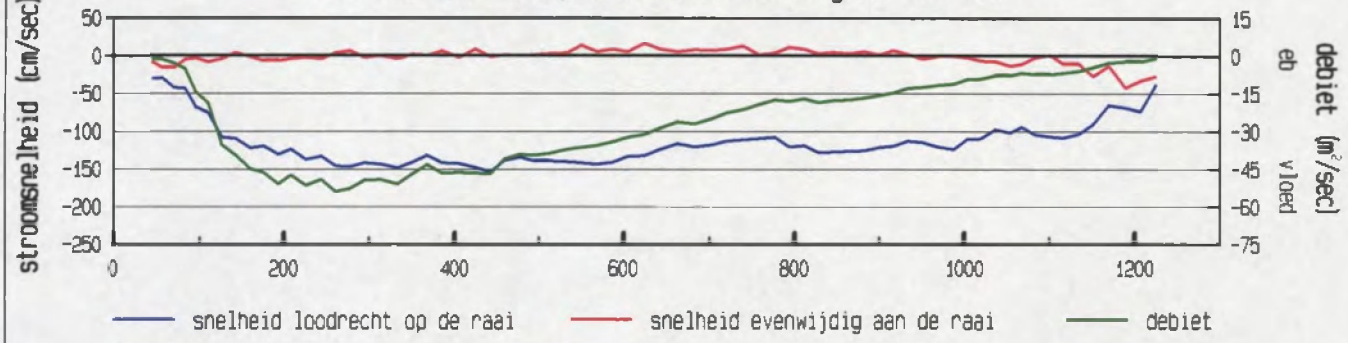

gevaren traject langs de raai

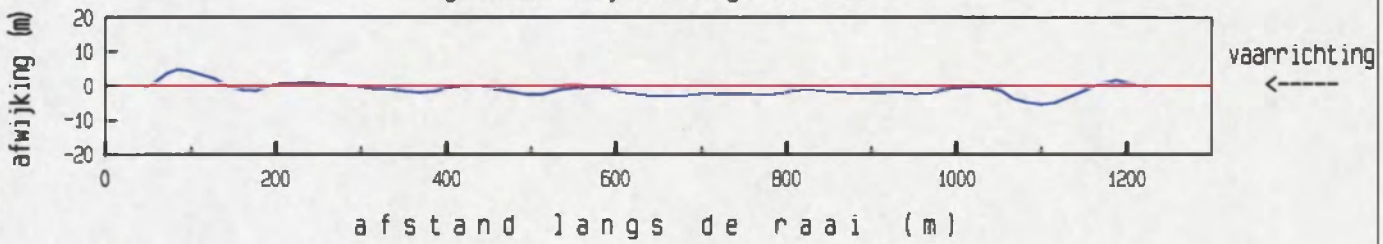

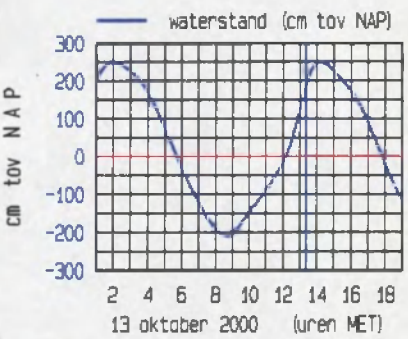

meetgebied



maximum gemiddelde stroomsnelheid in de vertikaal

afstand uit nulpunt : 443 m
stroomsnelheid : 154 cm/sec
stroomrichting : 113 °

doorstroomoppervlak : 24642 m²
raaidebiet : -31135 m³/sec

adcpfile : 0415056a.val

Pas van Terneuzen Raai 7 dd 13 oktober 2000 tijd : 1325 - 1332
adcpfile : 0415057a.val

gemeten snelheid (cm/sec) (eb > 0 , vloed < 0)

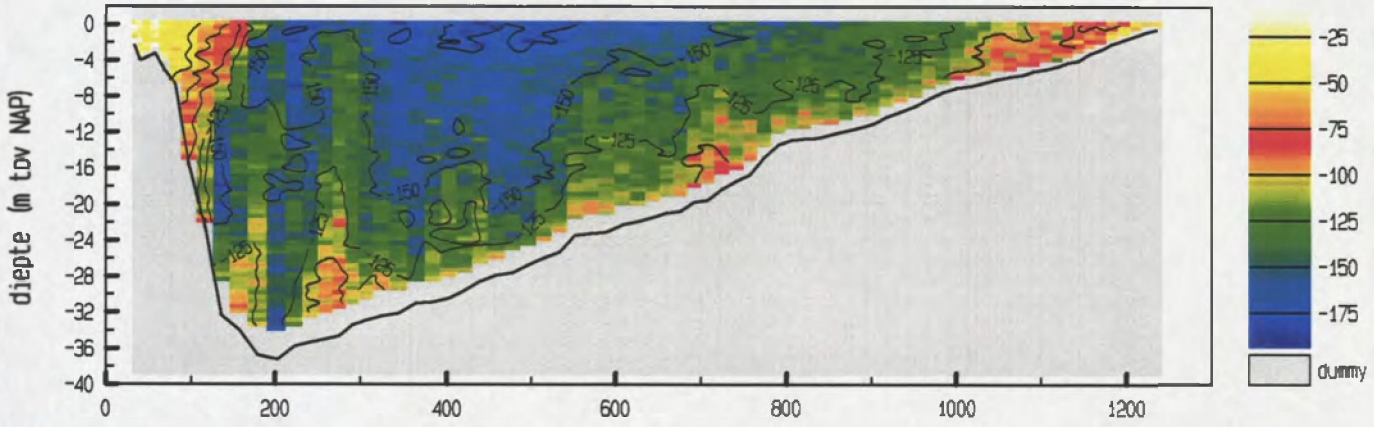

gemiddelde stroomsnelheid in de vertikaal



debiet- en stroomsnelheidsverdeling in de raai

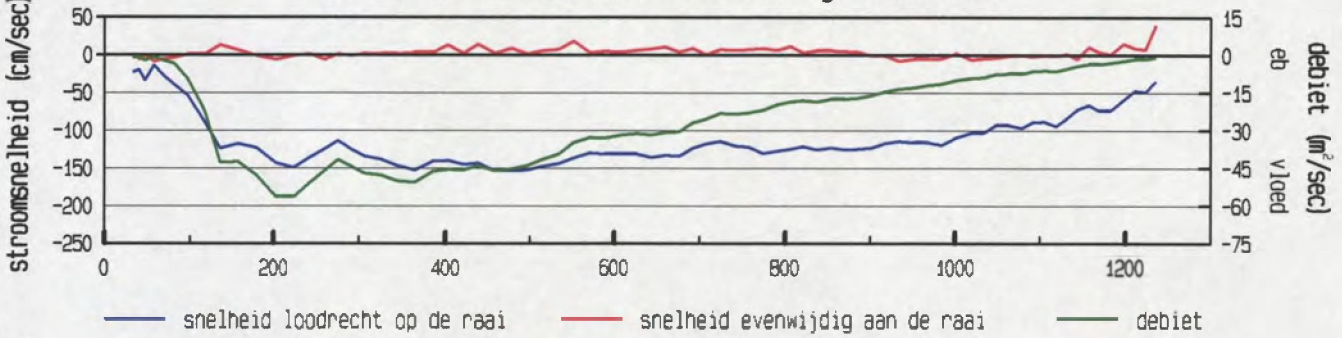

gevaren traject langs de raai

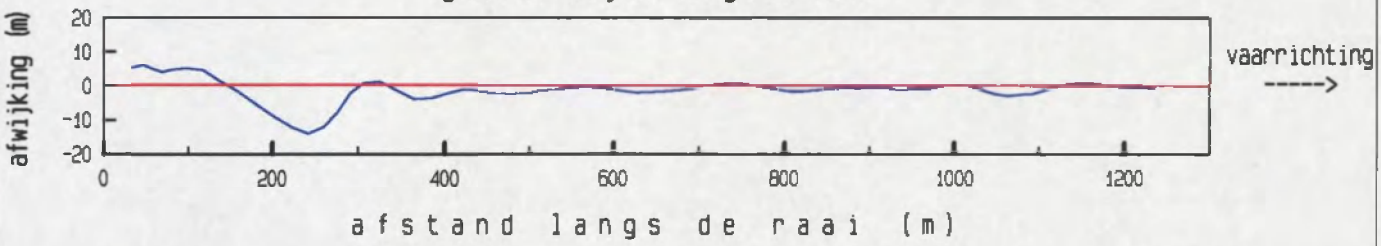

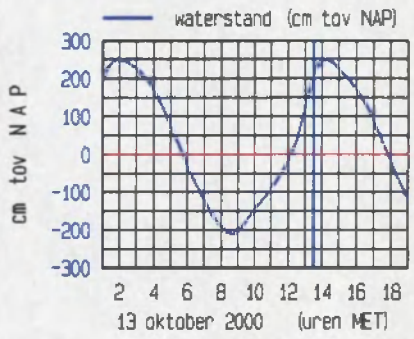

meetgebied



maximum gemiddelde stroom-
snelheid in de vertikaal

afstand uit nulpunt	:	458 m
stroomsnelheid	:	154 cm/sec
stroomrichting	:	115 °
doorstroomoppervlak	:	24923 m²
raaidebiet	:	-31732 m³/sec

adcpfile : 0415057a.val

Pas van Terneuzen Raai 7 dd 13 oktober 2000 tijd : 1334 - 1342
adcpfile : 0415058a.val

gemeten snelheid (cm/sec) (eb > 0 , vloed < 0)

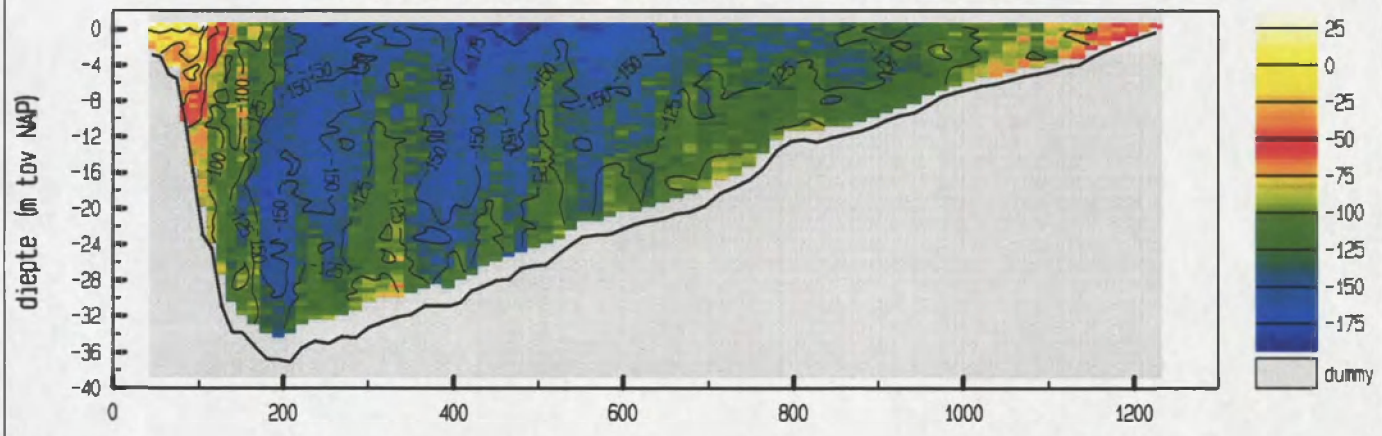

gemiddelde stroomsnelheid in de vertikaal

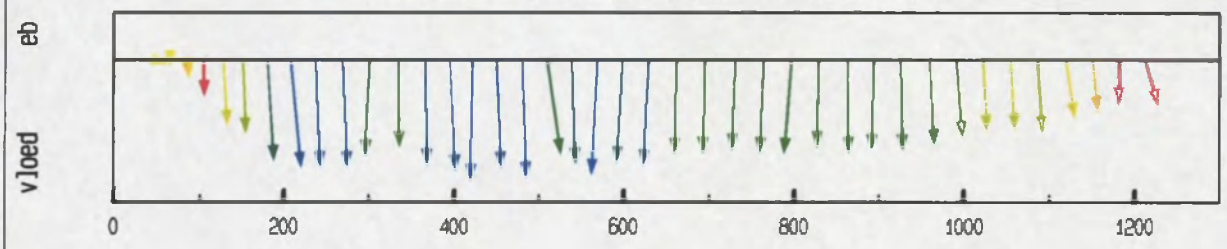

debiet- en stroomsnelheidsverdeling in de raai

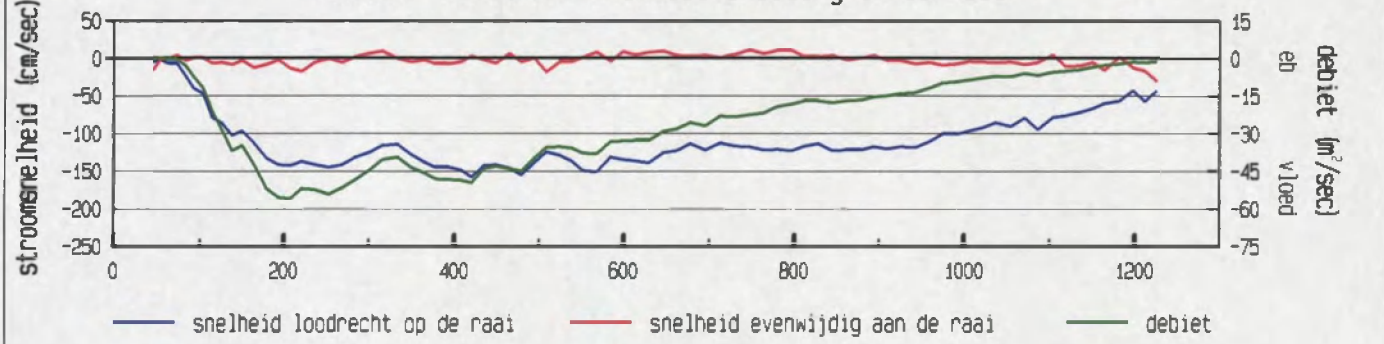

gevaren traject langs de raai

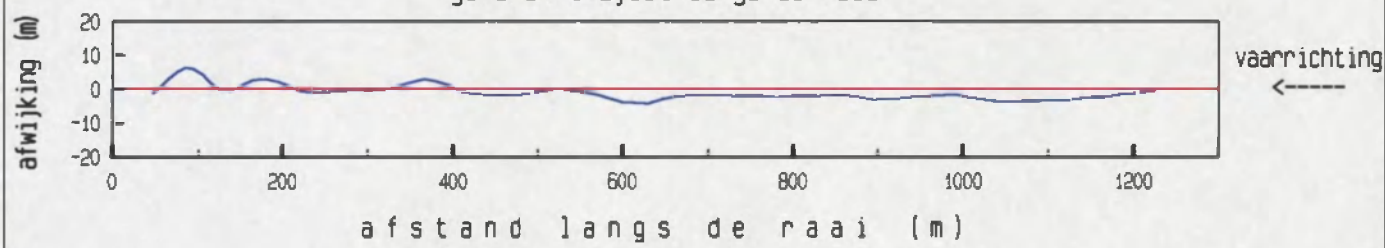

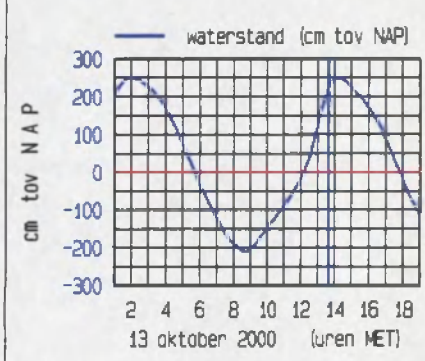

meetgebied



maximum gemiddelde stroom-
snelheid in de vertikaal

afstand uit nulpunt : 422 m
stroomsnelheid : 158 cm/sec
stroomrichting : 115 °

doorstroomoppervlak : 25021 m²
raaidebiet : -30710 m³/sec

adcpfile : 0415058a.val

Pas van Terneuzen Raai 7 dd 13 oktober 2000 tijd : 1344 - 1351

adcpfile : 0415059a.val

gemeten snelheid (cm/sec) (eb > 0 , vloed < 0)

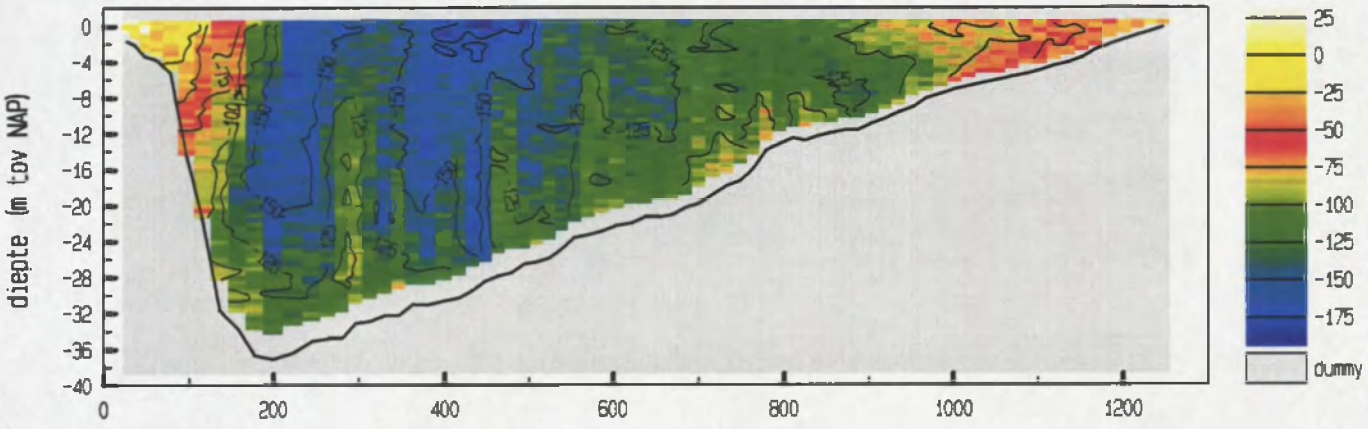

gemiddelde stroomsnelheid in de vertikaal



debiet- en stroomsnelheidsverdeling in de raai

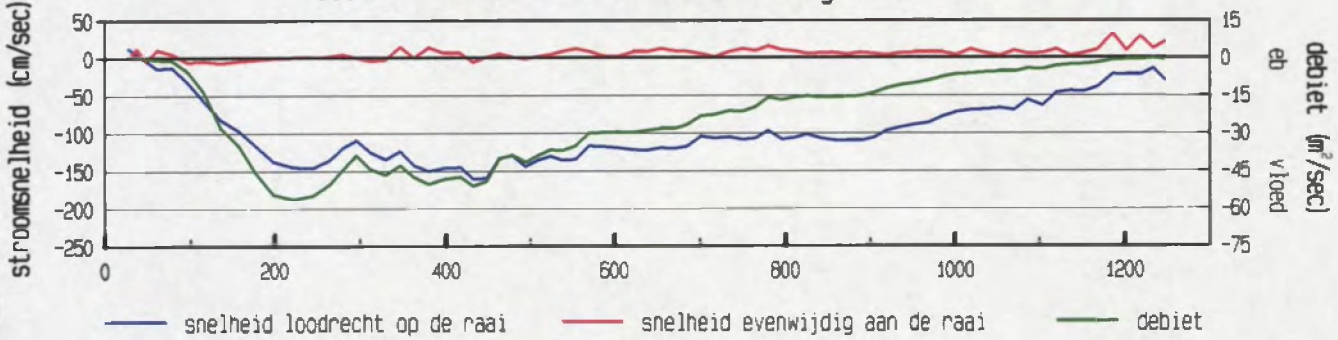

gevaren traject langs de raai

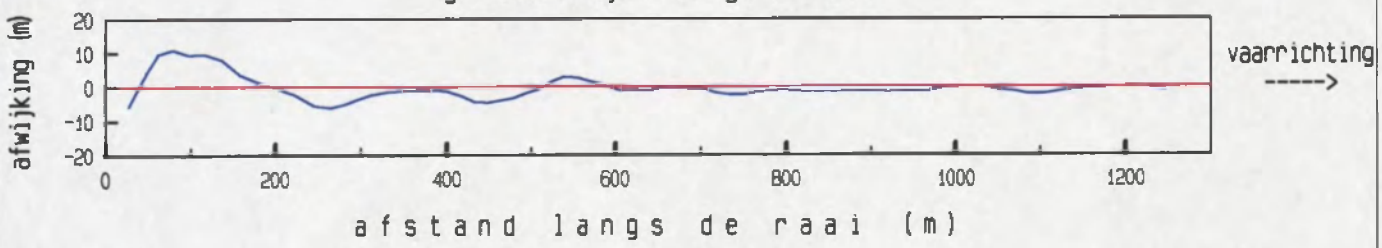

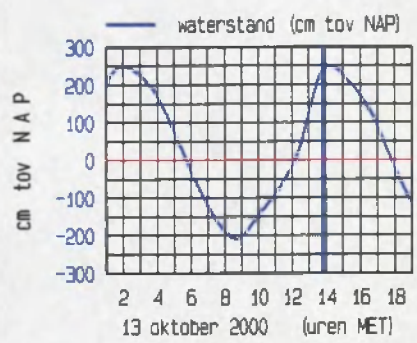

meetgebied

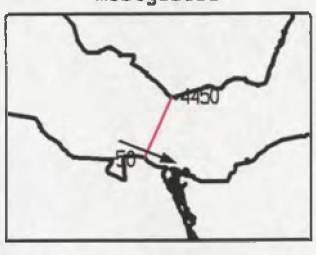

maximum gemiddelde stroom-snelheid in de vertikaal

afstand uit nulpunt : 433 m

stroomsnelheid : 160 cm/sec

stroomrichting : 112 °

doorstroomoppervlak : 25256 m²

raaidebiet : -29116 m³/sec

adcpfile : 0415059a.val

Pas van Terneuzen Raai 7 dd 13 oktober 2000 tijd : 1355 - 1403
adcpfile : 0415060a.val

gemeten snelheid (cm/sec) (eb > 0 , vloed < 0)

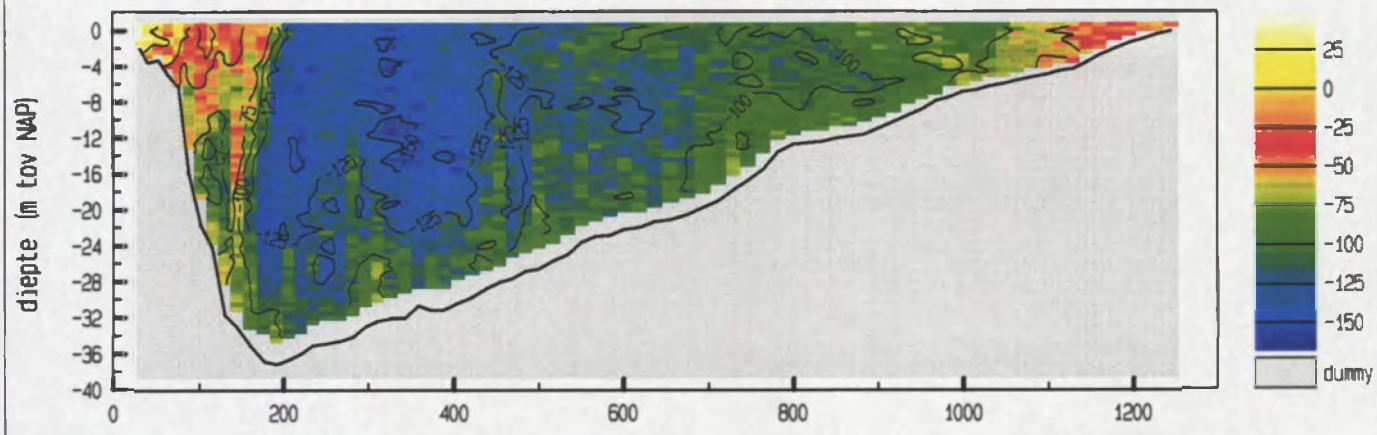

gemiddelde stroomsnelheid in de vertikaal

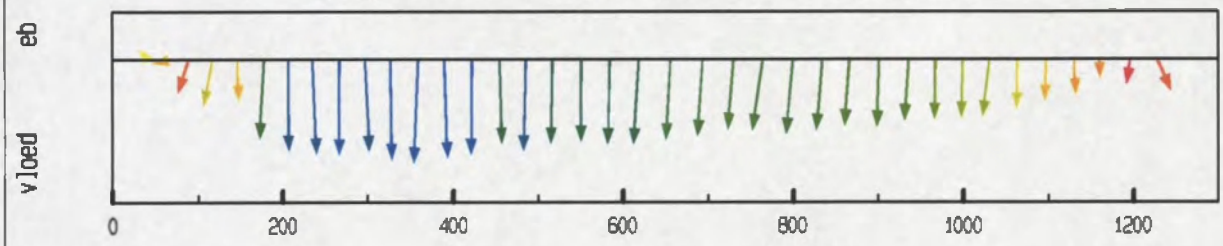

debiet- en stroomsnelheidsverdeling in de raai

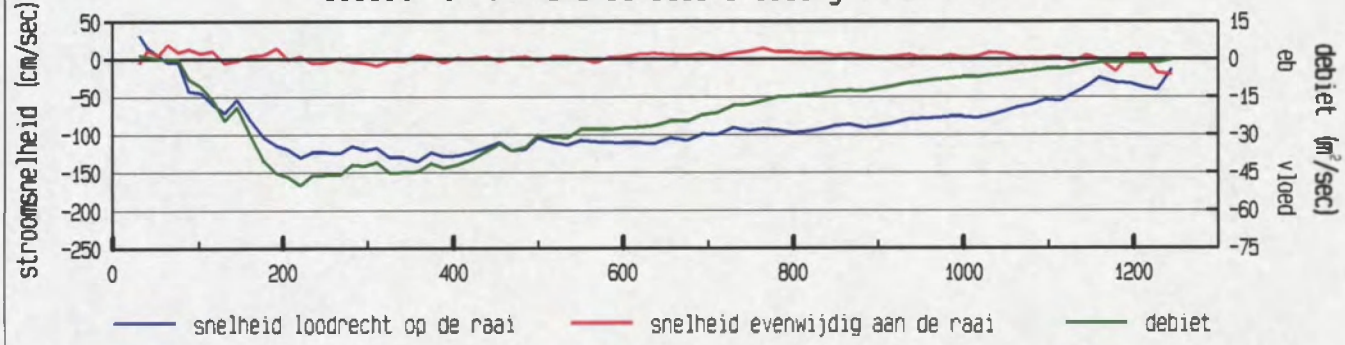

gevaren traject langs de raai

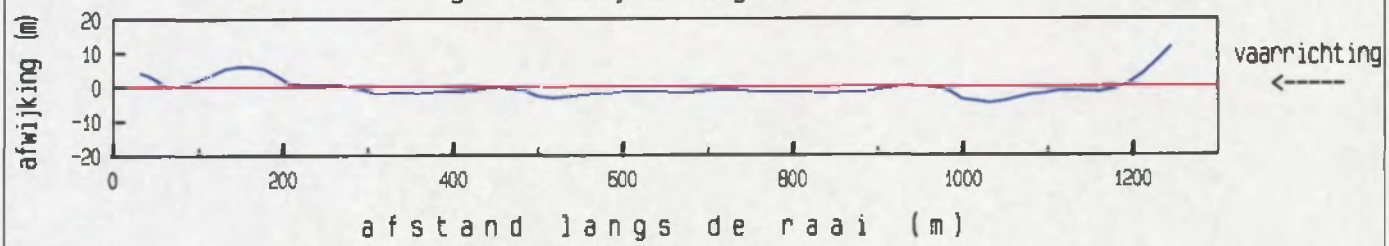

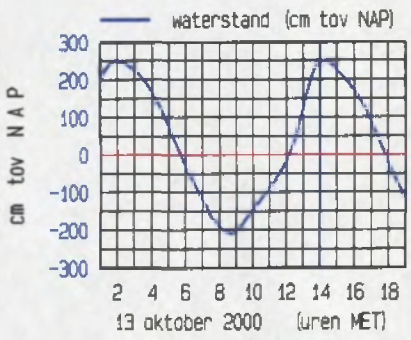

meetgebied



maximum gemiddelde stroom-snelheid in de vertikaal

afstand uit nulpunt : 358 m
stroomsnelheid : 136 cm/sec
stroomrichting : 116 °

doorstroomoppervlak : 25420 m²
raaidebiet : -25810 m³/sec

adcpfile : 0415060a.val

Pas van Terneuzen Raai 7 dd 13 oktober 2000 tijd : 1403 - 1410
adcpfile : 0415061a.val

gemeten snelheid (cm/sec) (eb > 0 , vloed < 0)

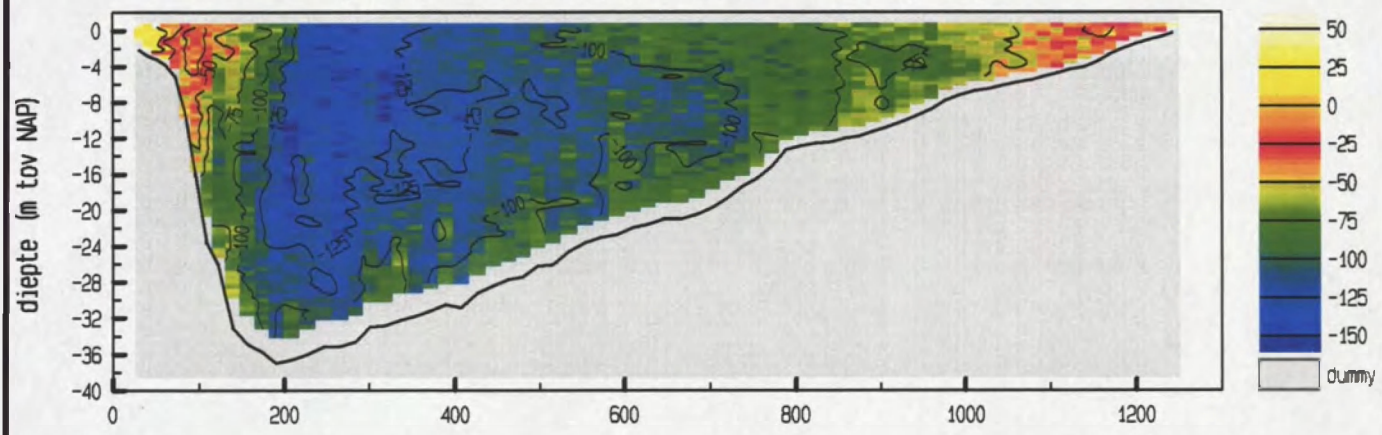

gemiddelde stroomsnelheid in de vertikaal

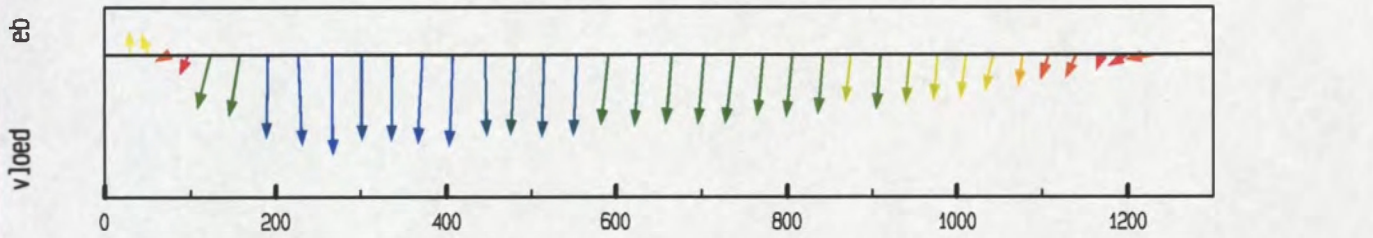

debiet- en stroomsnelheidsverdeling in de raai

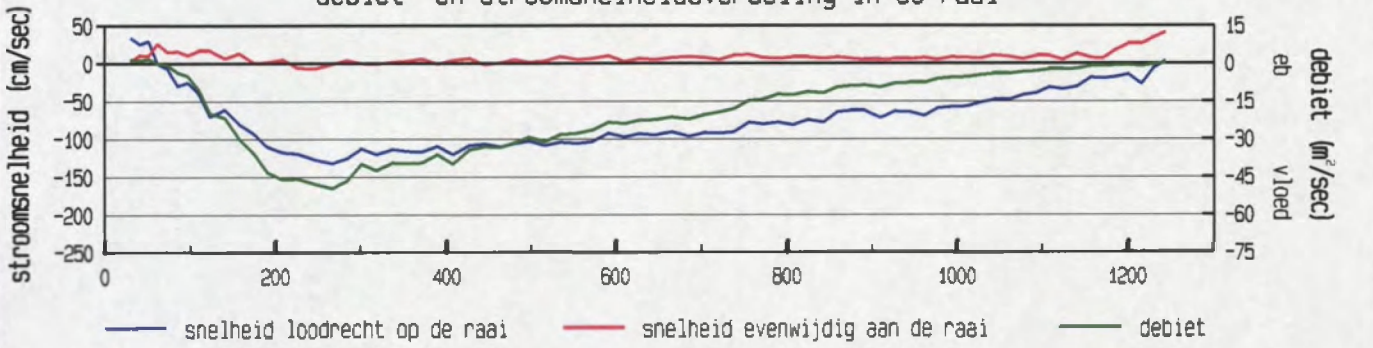

gevaren traject langs de raai

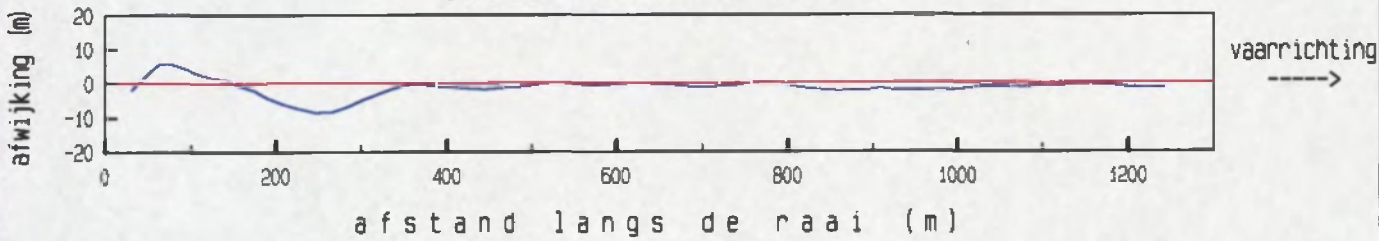

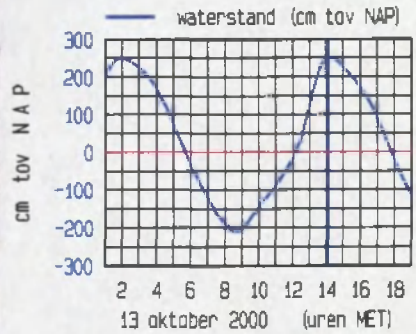

meetgebied



maximum gemiddelde stroom-snelheid in de vertikaal

afstand uit nulpunt : 267 m
stroomsnelheid : 132 cm/sec
stroomrichting : 114 °

doorstroomoppervlak : 25492 m²
raaidebiet : -23727 m³/sec

adcpfile : 0415061a.val

Pas van Terneuzen Raai 7 dd 13 oktober 2000 tijd : 1435 - 1442
adcpfile : 0415062a.val

gemeten snelheid (cm/sec) (eb > 0 , vloed < 0)

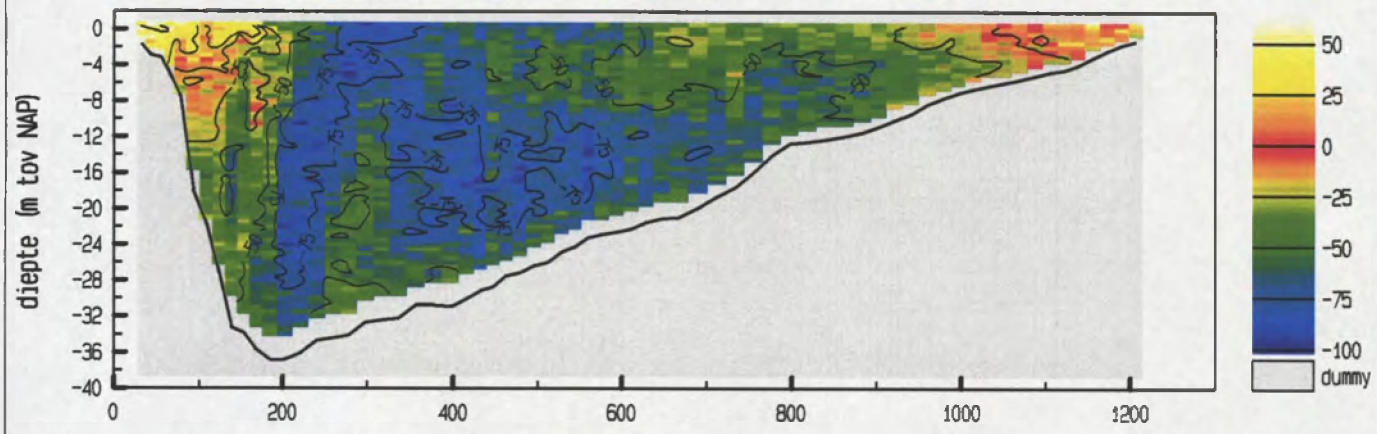

gemiddelde stroomsnelheid in de vertikaal

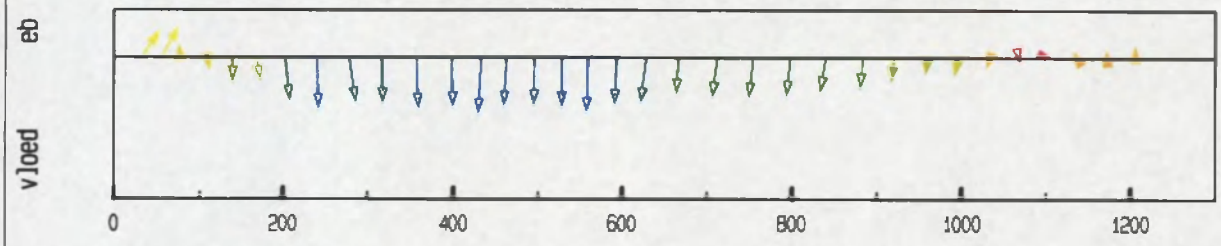

debiet- en stroomsnelheidsverdeling in de raai

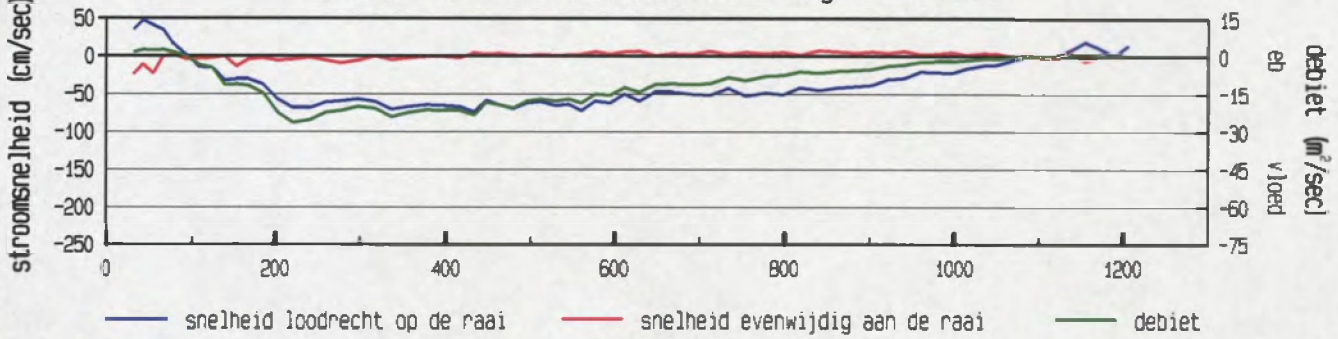

gevaren traject langs de raai

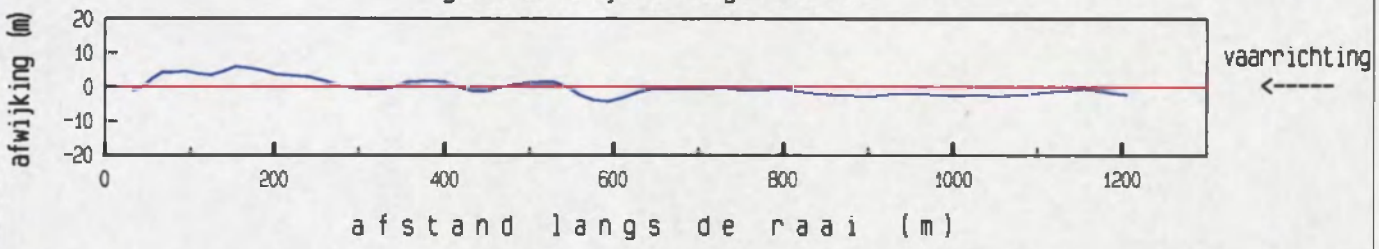

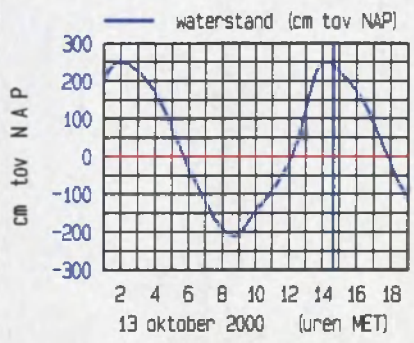

meetgebied



maximum gemiddelde stroom-
snelheid in de vertikaal

afstand uit nulpunt : 433 m
stroomsnelheid : 74 cm/sec
stroomrichting : 117 °

doorstroomoppervlak : 25186 m²
raaidebiet : -12224 m³/sec

adcpfile : 0415062a.val

Pas van Terneuzen Raai 7 dd 13 oktober 2000 tijd : 1442 - 1448

adcpfile : 0415063a.val

gemeten snelheid (cm/sec) (eb > 0 , vloed < 0)

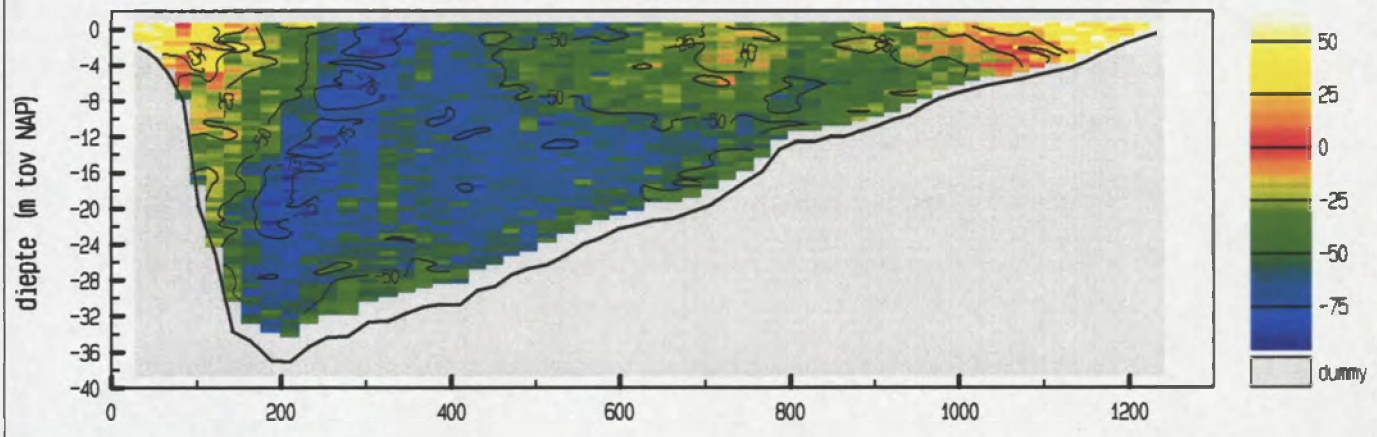

gemiddelde stroomsnelheid in de vertikaal

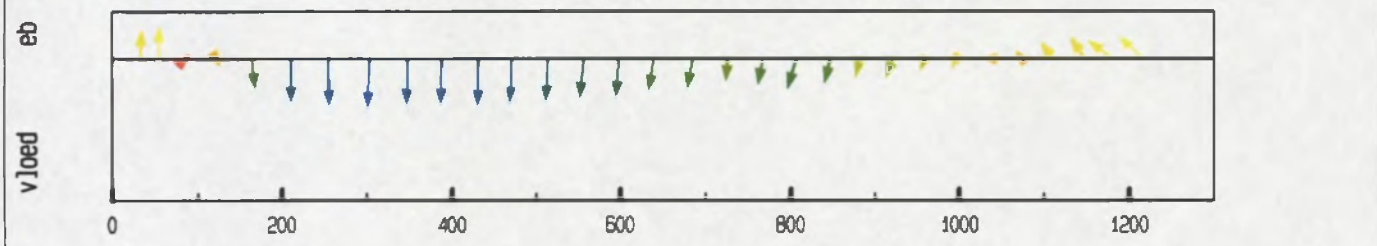

debiet- en stroomsnelheidsverdeling in de raai

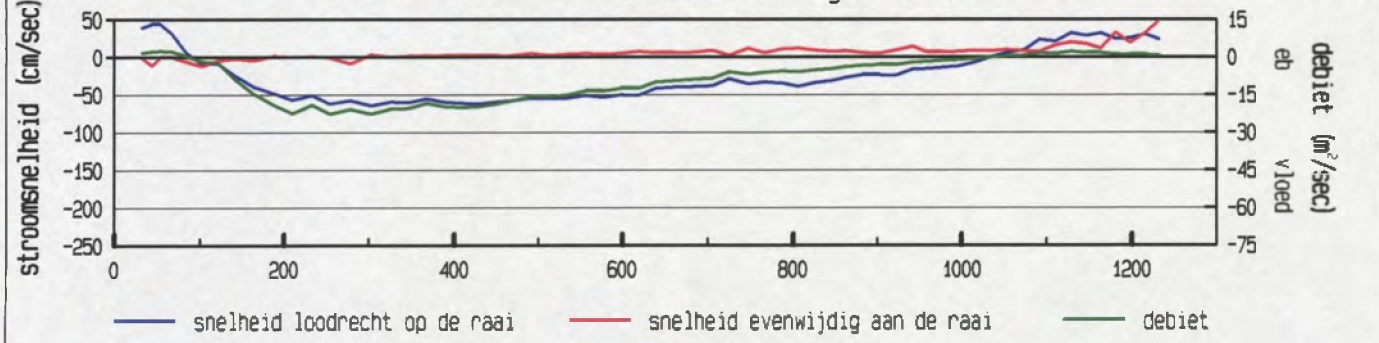

gevaren traject langs de raai

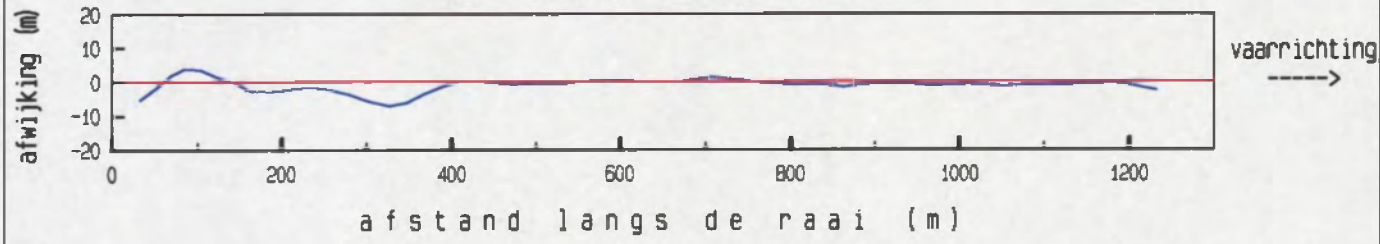

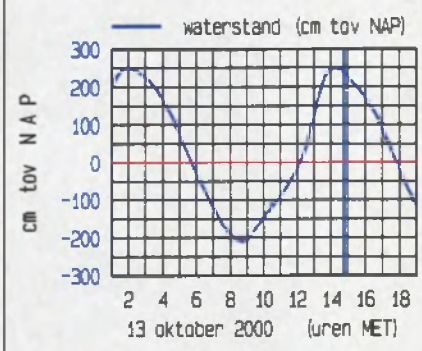

meetgebied



maximum gemiddelde stroomsnelheid in de vertikaal

afstand uit nulpunt : 303 m

stroomsnelheid : 65 cm/sec

stroomrichting : 117 °

doorstroomoppervlak : 25273 m²

raaidebiet : -10451 m³/sec

adcpfile : 0415063a.val

Pas van Terneuzen Raai 7 dd 13 oktober 2000 tijd : 1450 - 1456
adcpfile : 0415064a.val

gemeten snelheid (cm/sec) (eb > 0 , vloed < 0)

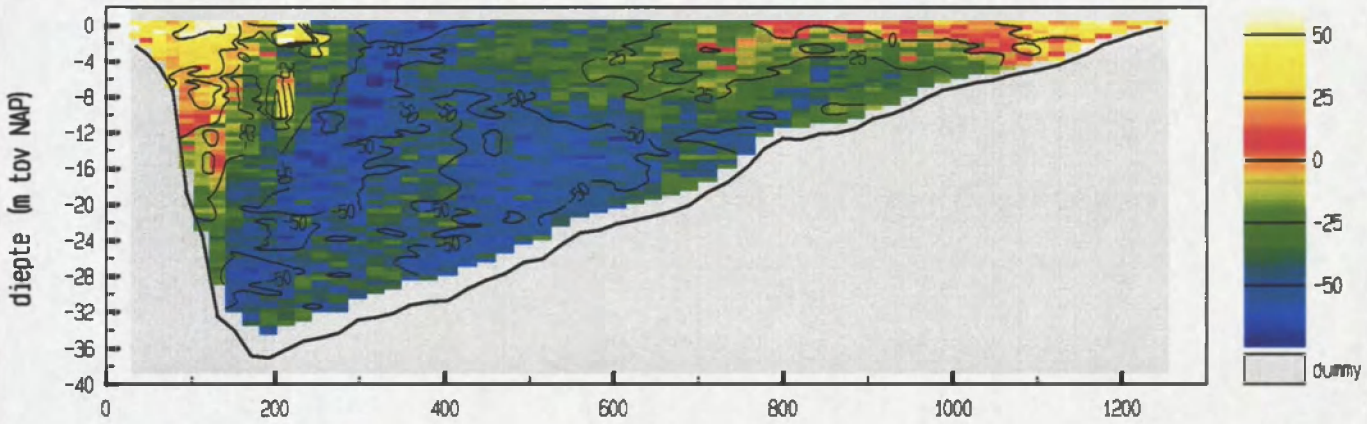

gemiddelde stroomsnelheid in de vertikaal

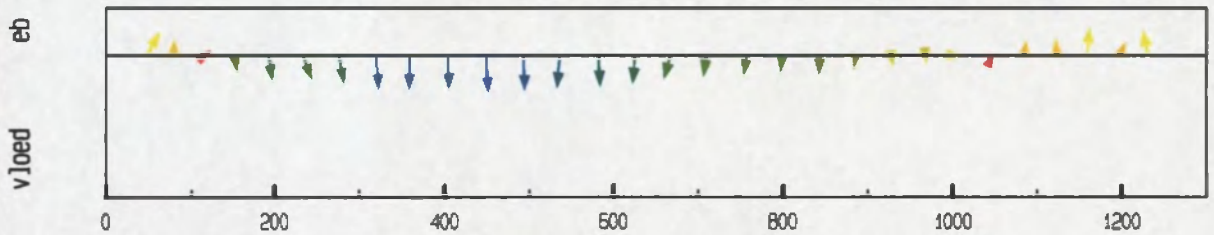

debiet- en stroomsnelheidsverdeling in de raai

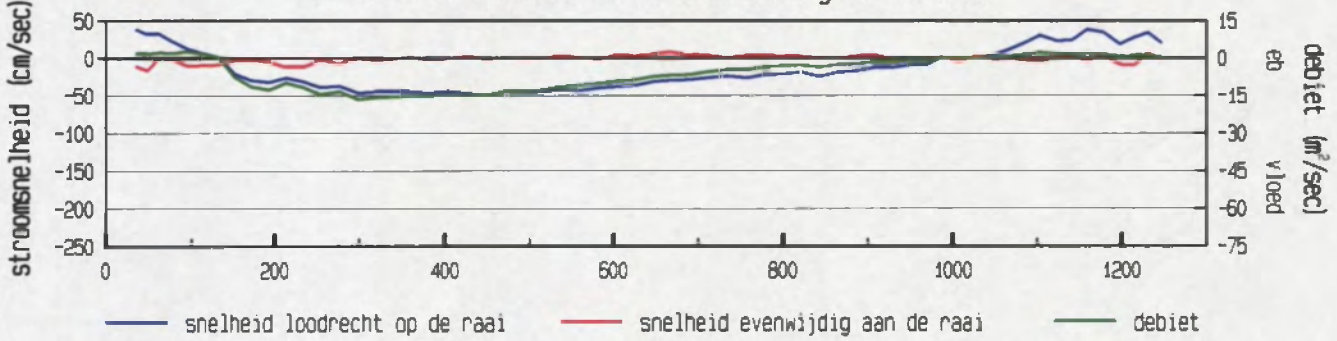

gevaren traject langs de raai

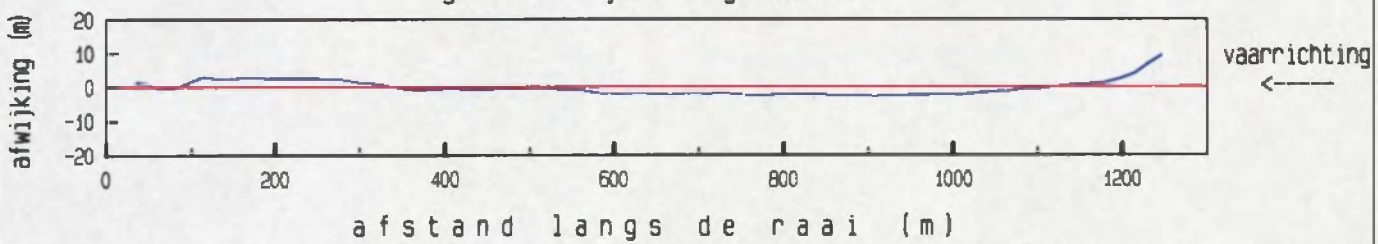

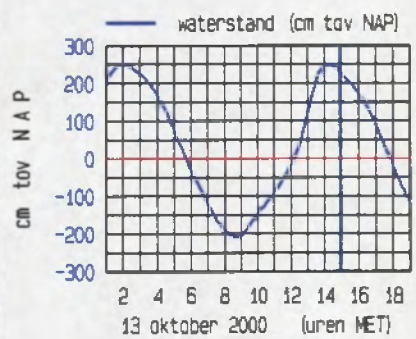

meetgebied



maximum gemiddelde stroom-
snelheid in de vertikaal

afstand uit nulpunt : 449 m
stroomsnelheid : 49 cm/sec
stroomrichting : 111 °

doorstroomoppervlak : 25177 m²
raaidebiet : -7139 m³/sec

adcpfile : 0415064a.val

Pas van Terneuzen Raai 7 dd 13 oktober 2000 tijd : 1456 - 1503

adcpfile : 0415065a.val

gemeten snelheid (cm/sec) (eb > 0 , vloed < 0)

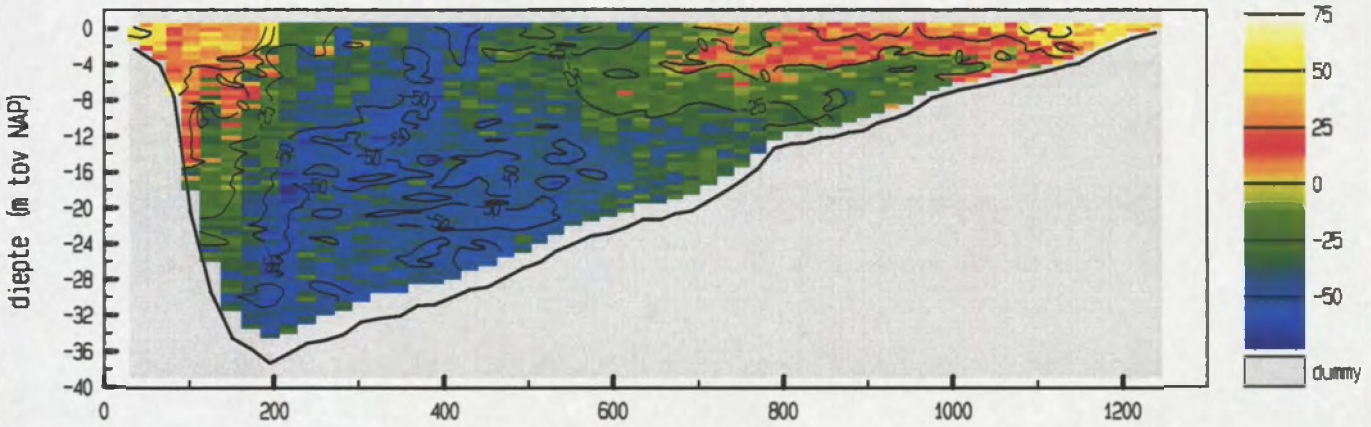

gemiddelde stroomsnelheid in de vertikaal

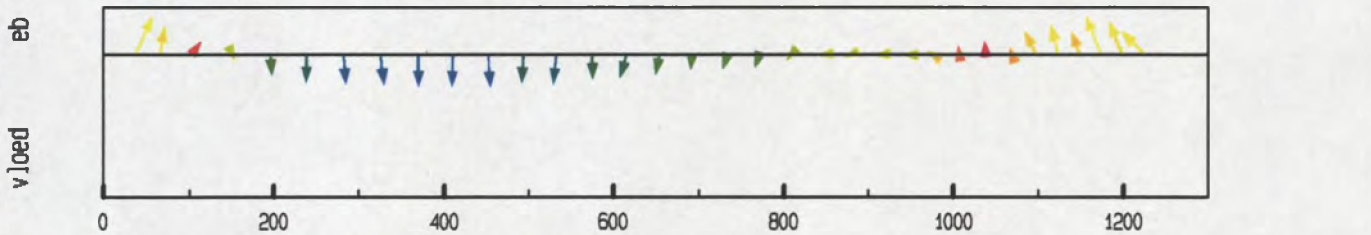

debiet- en stroomsnelheidsverdeling in de raai

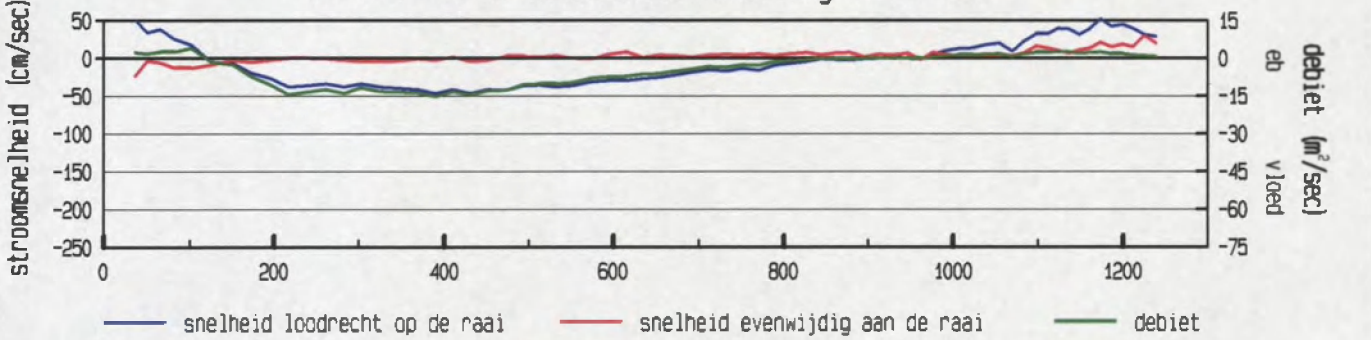

gevaren traject langs de raai

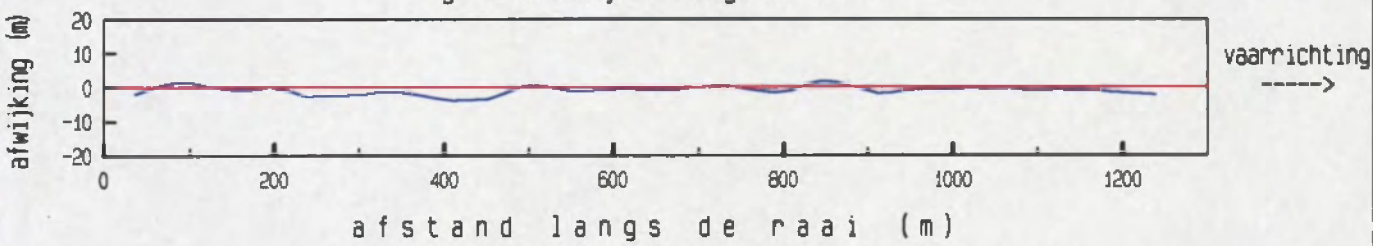

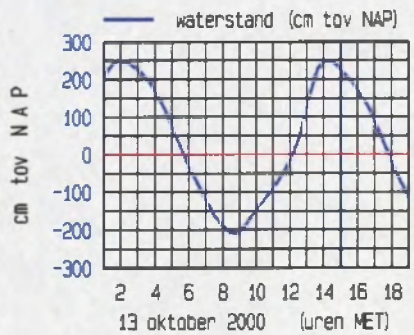

meetgebied

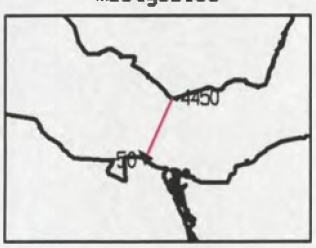

maximum gemiddelde stroomsnelheid in de vertikaal

afstand uit nulpunt	:	36 m
stroomsnelheid	:	57 cm/sec
stroomrichting	:	319 °
doorstroomoppervlak	:	25227 m²
raaidebiet	:	-5591 m³/sec

adcpfile : 0415065a.val

Pas van Terneuzen Raai 7 dd 13 oktober 2000 tijd : 1508 - 1515
adcpfile : 0415066a.val

gemeten snelheid (cm/sec) (eb > 0 , vloed < 0)

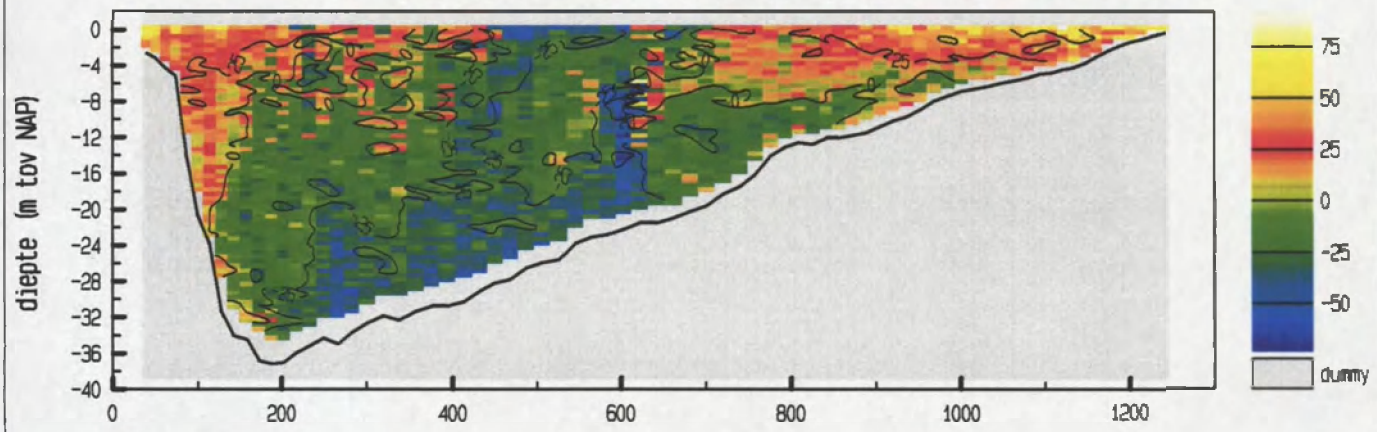

gemiddelde stroomsnelheid in de vertikaal



debiet- en stroomsnelheidsverdeling in de raai

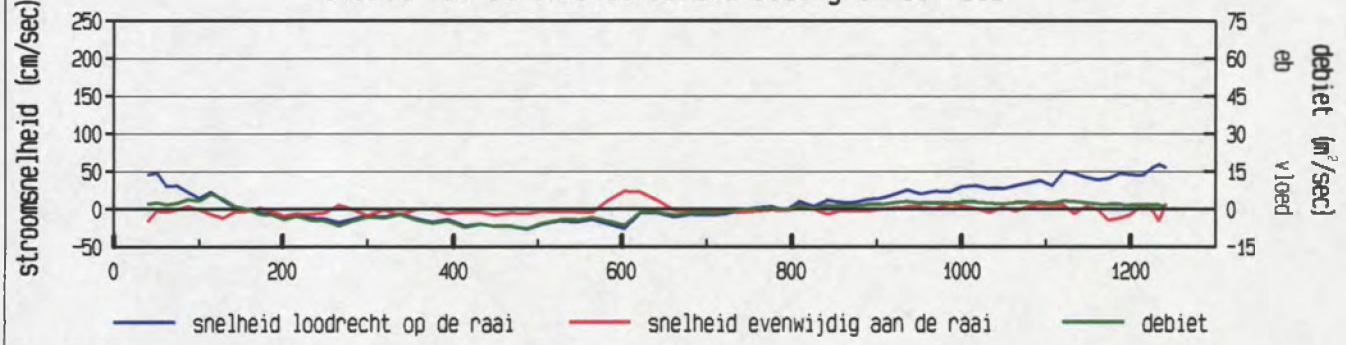

gevaren traject langs de raai

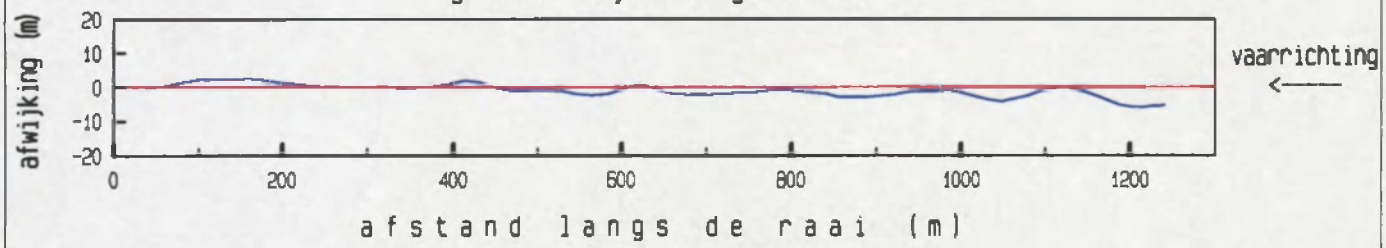

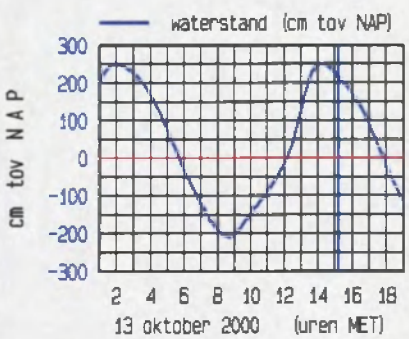

meetgebied



maximum gemiddelde stroomsnelheid in de vertikaal

afstand uit nulpunt : 1233 m
stroomsnelheid : 62 cm/sec
stroomrichting : 308 °

doorstroomoppervlak : 25004 m²
raaidebiet : -1012 m³/sec

adcpfile : 0415066a.val

Pas van Terneuzen Raai 7 dd 13 oktober 2000 tijd : 1520 - 1527
adcpfile : 0415067a.val

gemeten snelheid (cm/sec) (eb > 0 , vloed < 0)

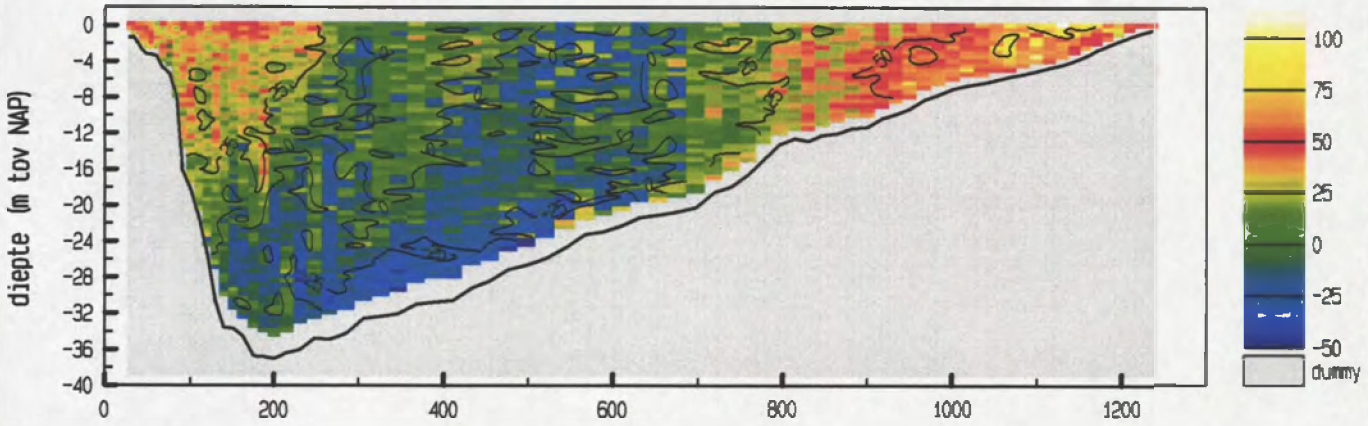

gemiddelde stroomsnelheid in de vertikaal



debiet- en stroomsnelheidsverdeling in de raai

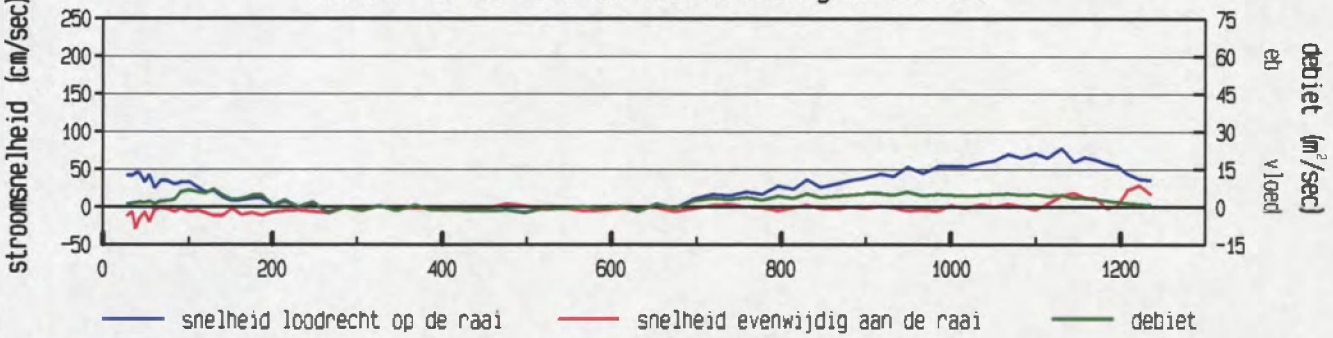

gevaren traject langs de raai

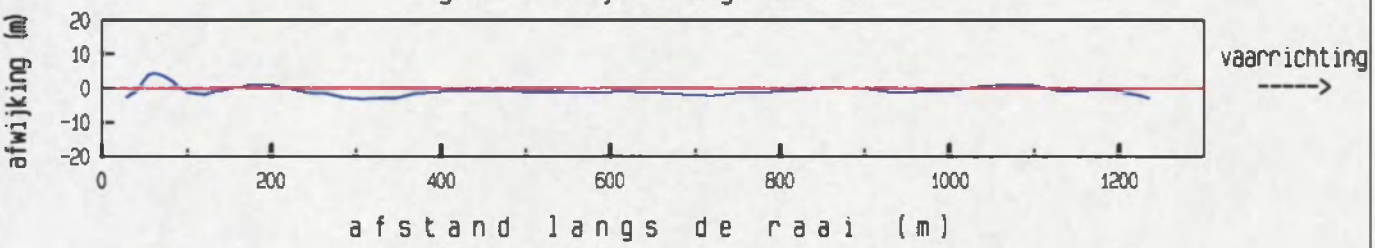

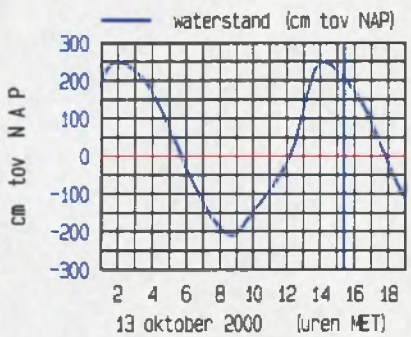

meetgebied



maximum gemiddelde stroom-
snelheid in de vertikaal

afstand uit nulpunt : 1130 m
stroomsnelheid : 80 cm/sec
stroomrichting : 283 °

doorstroomoppervlak : 25012 m²
raaidebiet : 2690 m³/sec

adcpfile : 0415067a.val

Pas van Terneuzen Raai 7 dd 13 oktober 2000 tijd : 1528 - 1536

adcpfile : 0415068a.val

gemeten snelheid (cm/sec) (eb > 0 , vloed < 0)

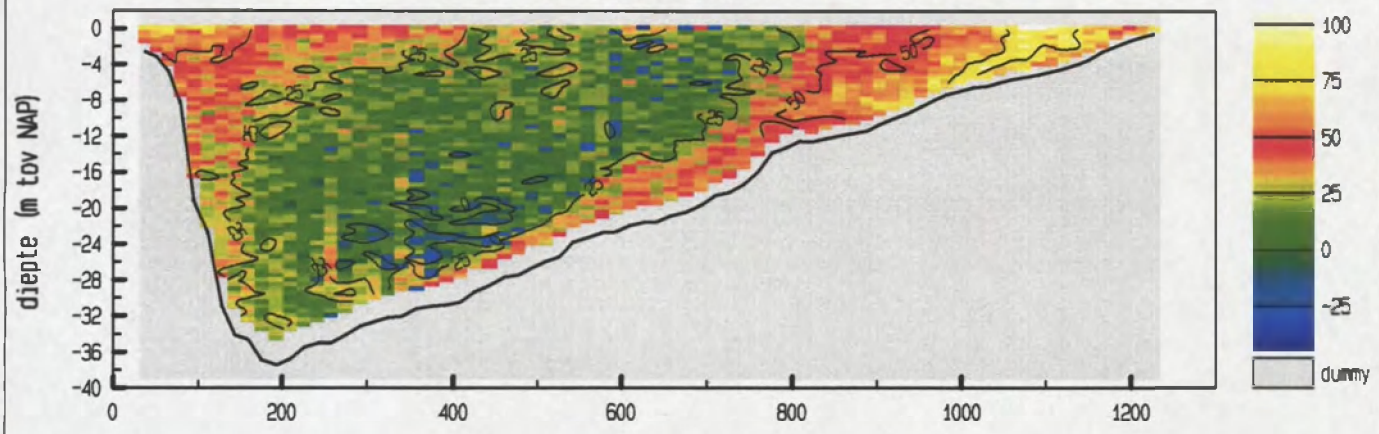

gemiddelde stroomsnelheid in de vertikaal

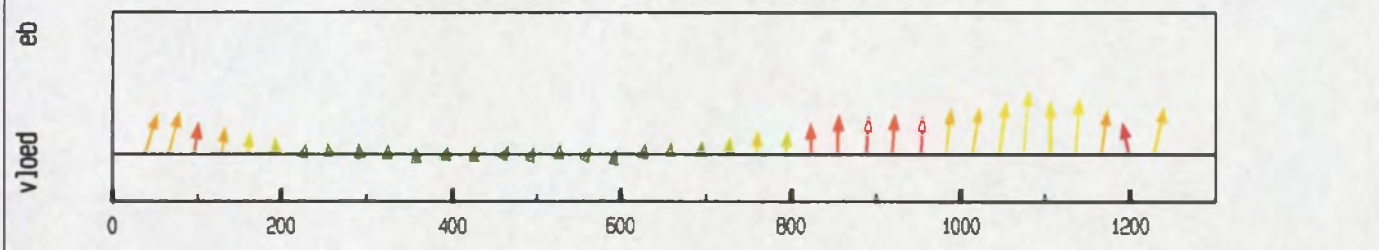

debiet- en stroomsnelheidsverdeling in de raai

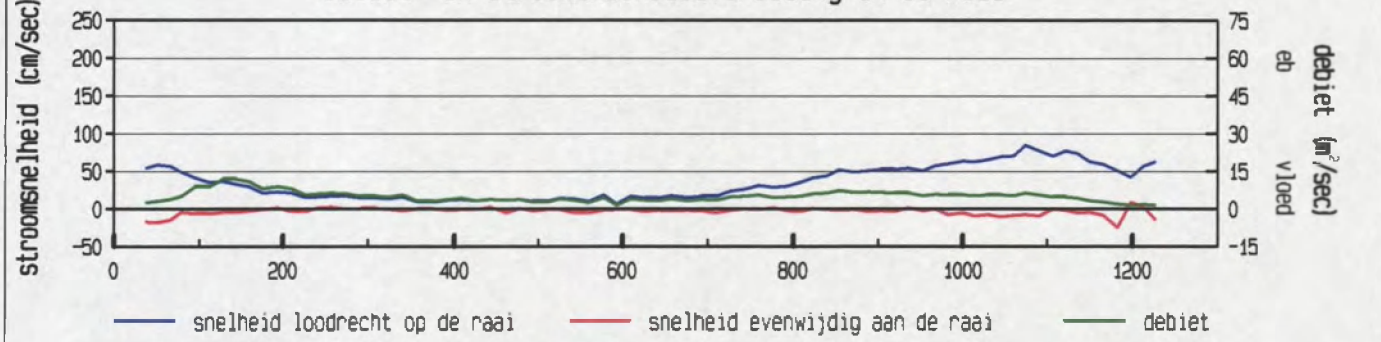

gevaren traject langs de raai

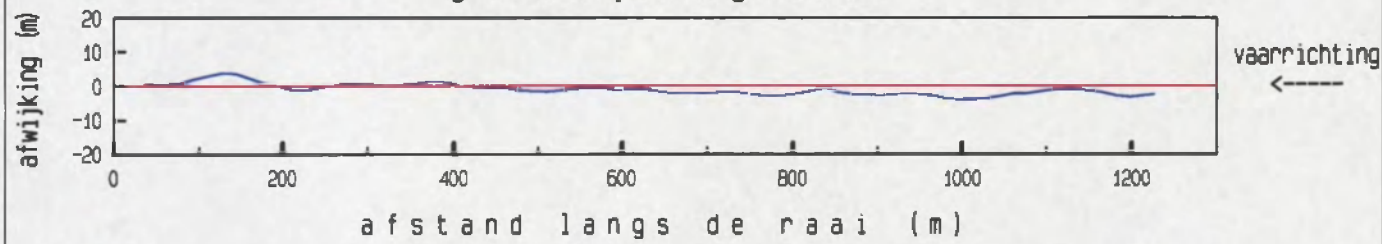

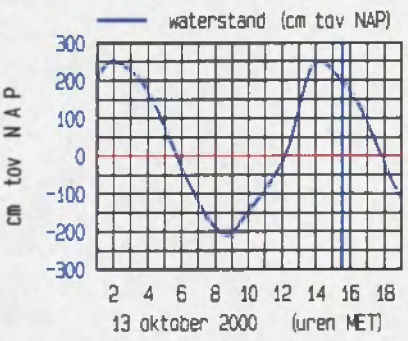

meetgebied



maximum gemiddelde stroom-
snelheid in de vertikaal

afstand uit nulpunt : 1074 m
stroomsnelheid : 85 cm/sec
stroomrichting : 299 °

doorstroomoppervlak : 24824 m²
raaidebiet : 6100 m³/sec

adcpfile : 0415068a.val

Pas van Terneuzen Raai 7 dd 13 oktober 2000 tijd : 1536 - 1543
adcpfile : 0415069a.val

gemeten snelheid (cm/sec) (eb > 0 , vloed < 0)

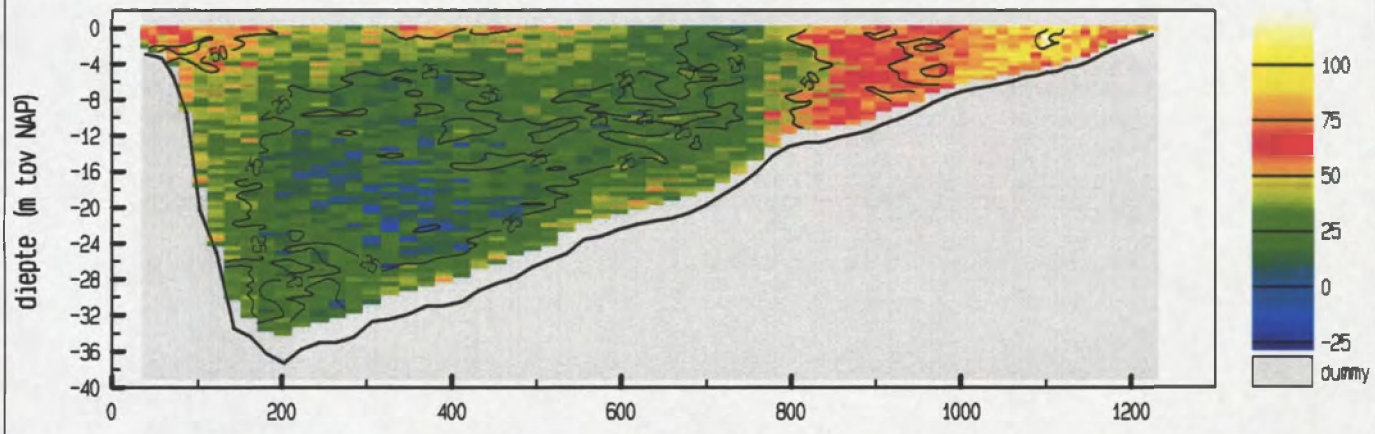

gemiddelde stroomsnelheid in de vertikaal

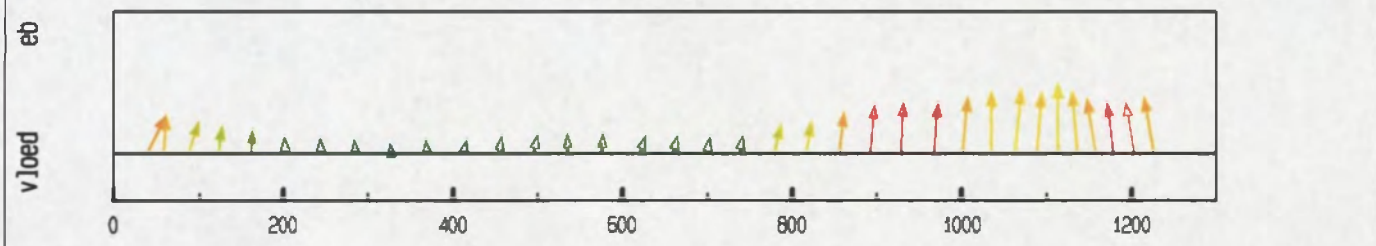

debiet- en stroomsnelheidsverdeling in de raai

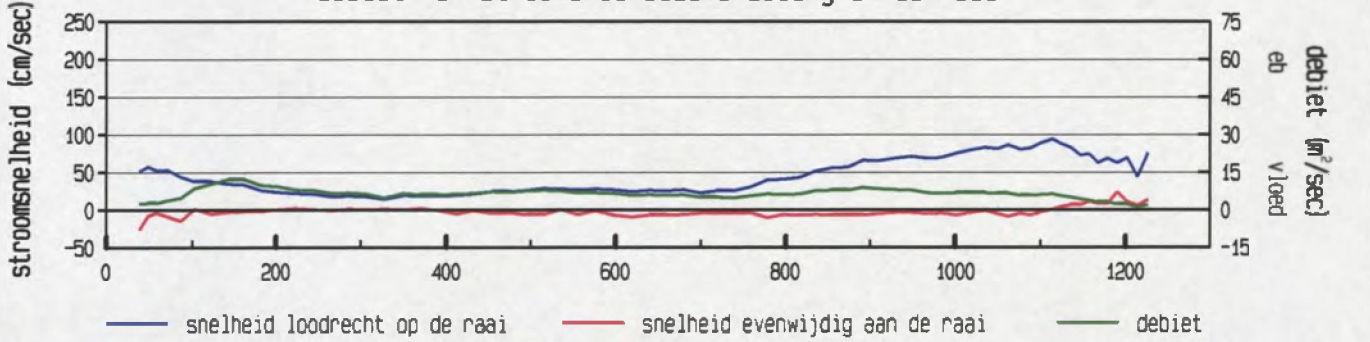

gevaren traject langs de raai

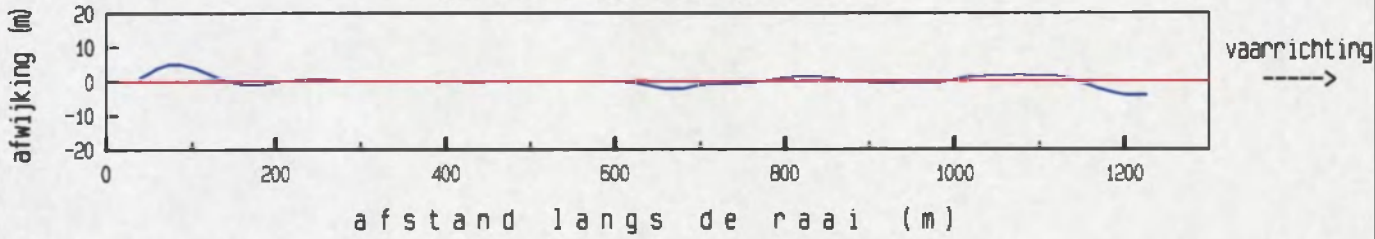

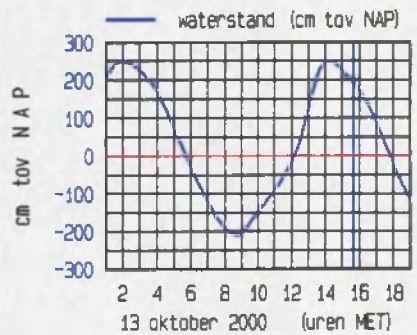

meetgebied



maximum gemiddelde stroomsnelheid in de vertikaal

afstand uit nulpunt : 1113 m
stroomsnelheid : 94 cm/sec
stroomrichting : 293 °

doorstroomoppervlak : 24735 m²
raaidebiet : 7917 m³/sec

adcpfile : 0415069a.val

Pas van Terneuzen Raai 7 dd 13 oktober 2000 tijd : 1546 - 1554
adcpfile : 0415070a.val

gemeten snelheid (cm/sec) (eb > 0 , vloed < 0)

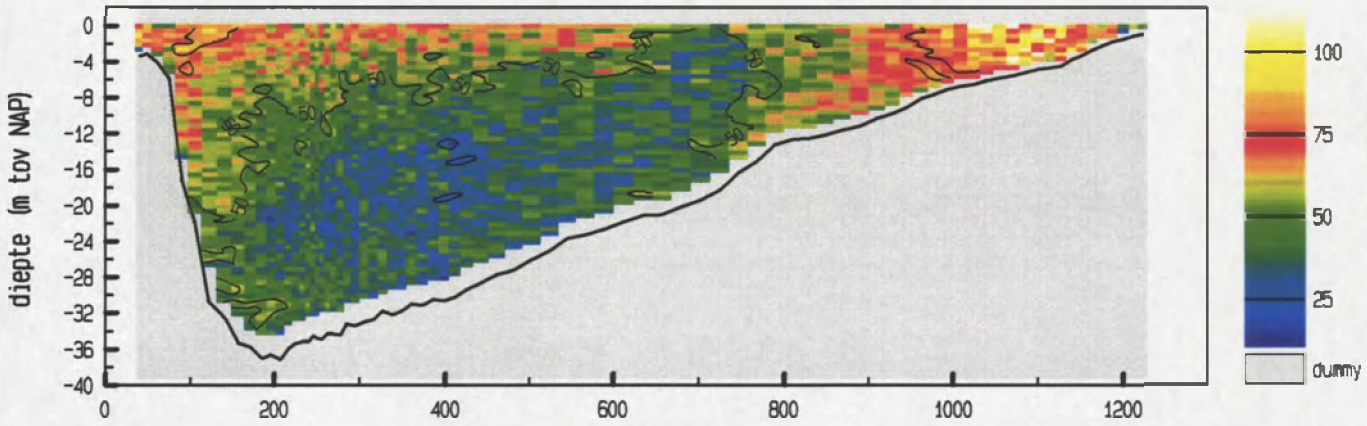

gemiddelde stroomsnelheid in de vertikaal

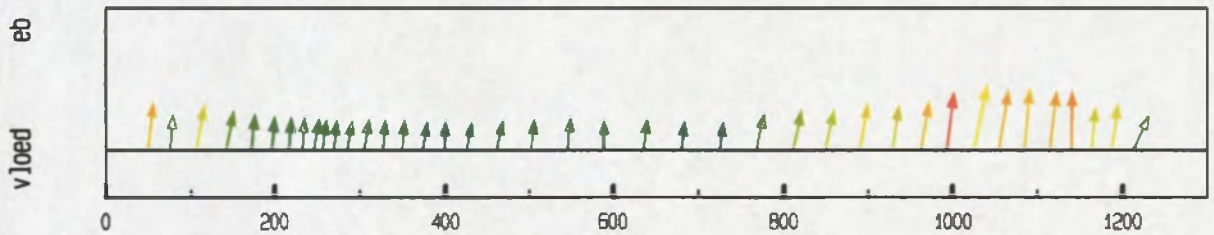

debiet- en stroomsnelheidsverdeling in de raai

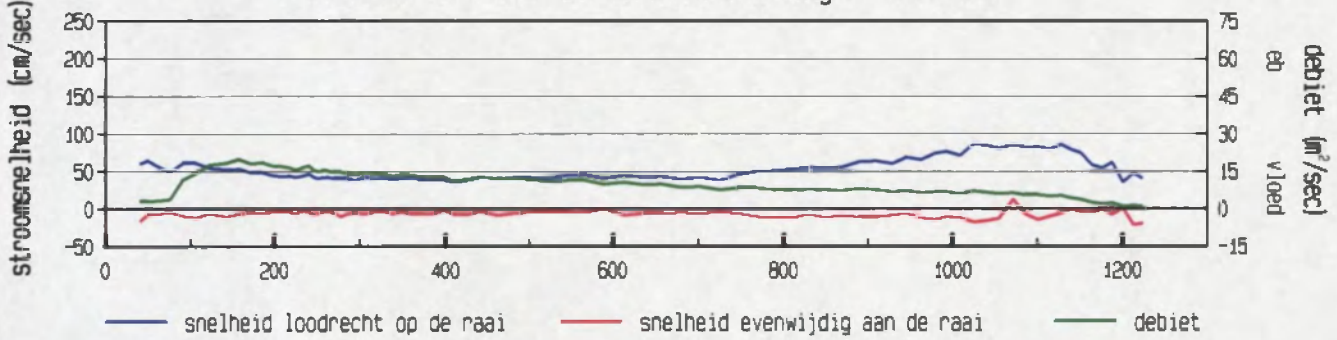

gevaren traject langs de raai

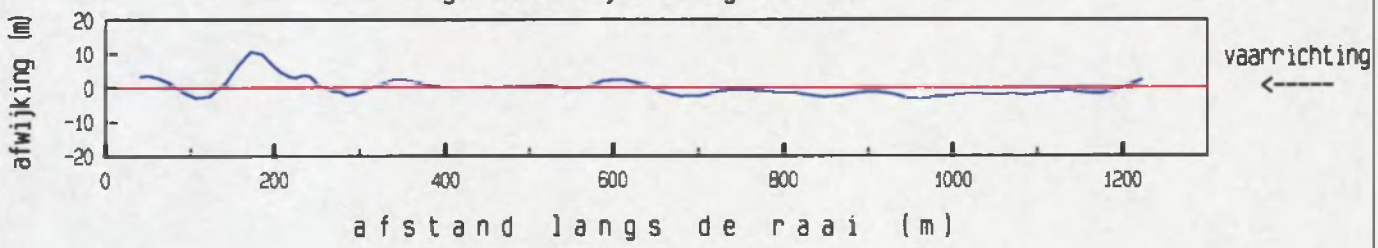

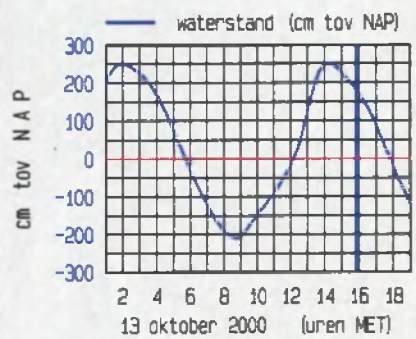

meetgebied



maximum gemiddelde stroom-
snelheid in de vertikaal

afstand uit nulpunt : 1025 m
stroomsnelheid : 88 cm/sec
stroomrichting : 306 °

doorstroomoppervlak : 24545 m²
raaidebiet : 11639 m³/sec

adcpfile : 0415070a.val

Pas van Terneuzen Raai 7 dd 13 oktober 2000 tijd : 1556 - 1603

adcpfile : 0415071a.val

gemeten snelheid (cm/sec) (eb > 0 , vloed < 0)

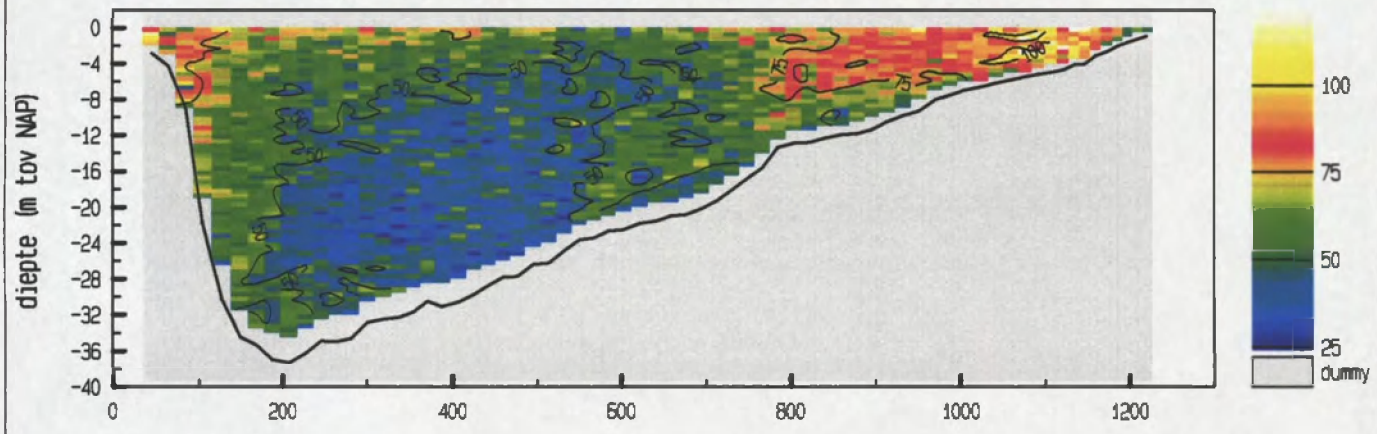

gemiddelde stroomsnelheid in de vertikaal

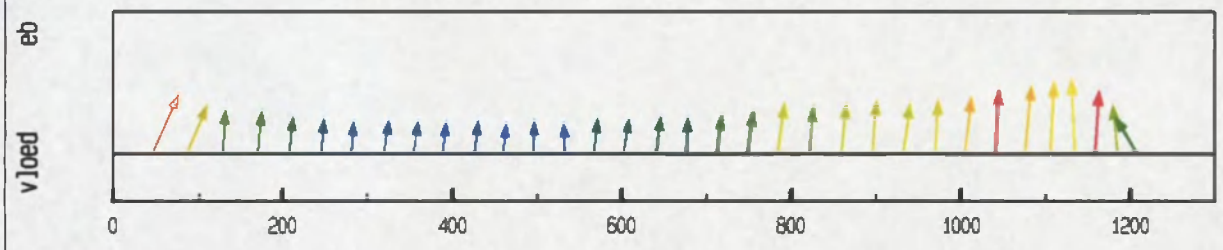

debiet- en stroomsnelheidsverdeling in de raai

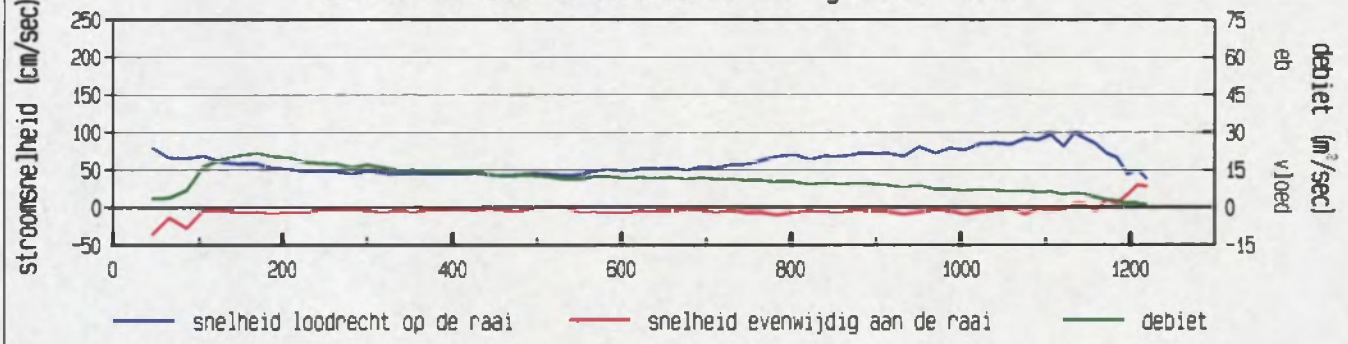

gevaren traject langs de raai

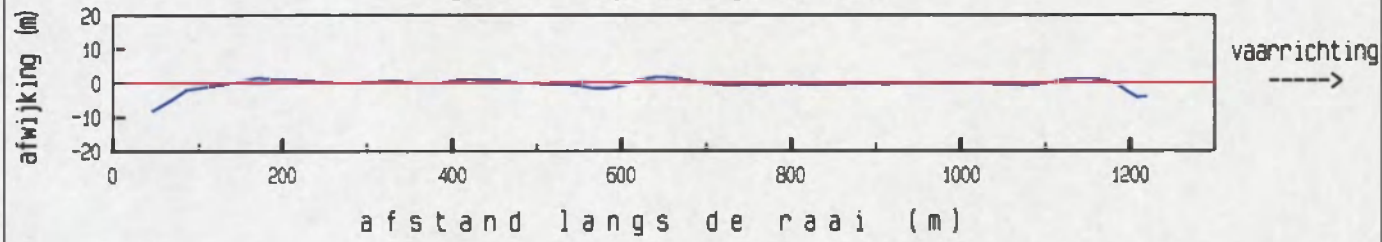

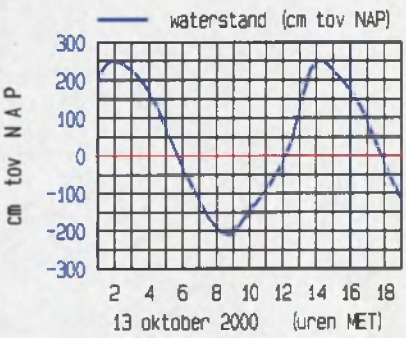

meetgebied



maximum gemiddelde stroomsnelheid in de vertikaal

afstand uit nulpunt : 1134 m

stroomsnelheid : 99 cm/sec

stroomrichting : 291 °

doorstroomoppervlak : 24538 m²

raaidebiet : 13265 m³/sec

adcpfile : 0415071a.val

Pas van Terneuzen Raai 7 dd 13 oktober 2000 tijd : 1604 - 1610
adcpfile : 0415072a.val

gemeten snelheid (cm/sec) (eb > 0 , vloed < 0)

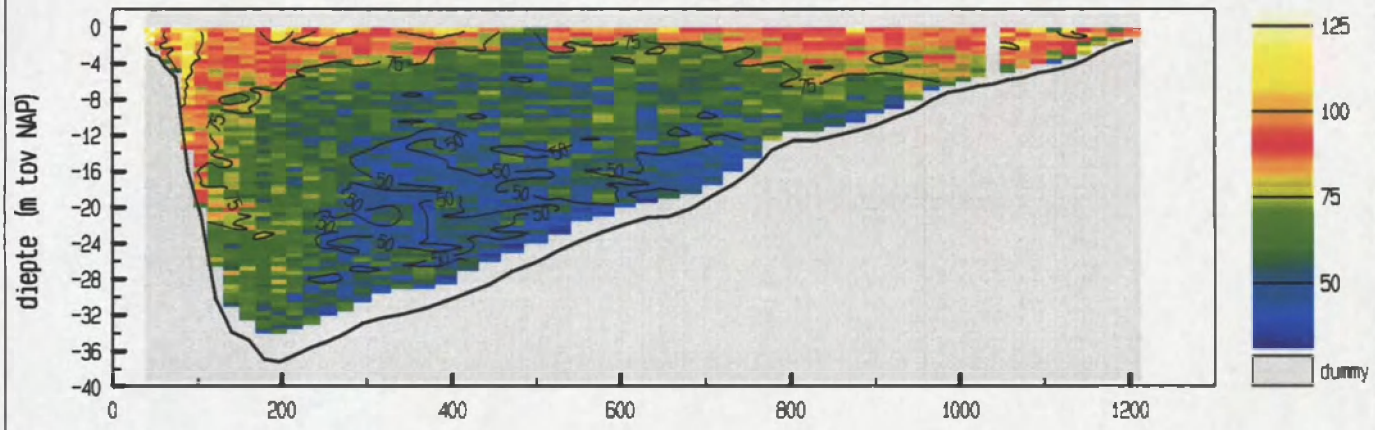

gemiddelde stroomsnelheid in de vertikaal

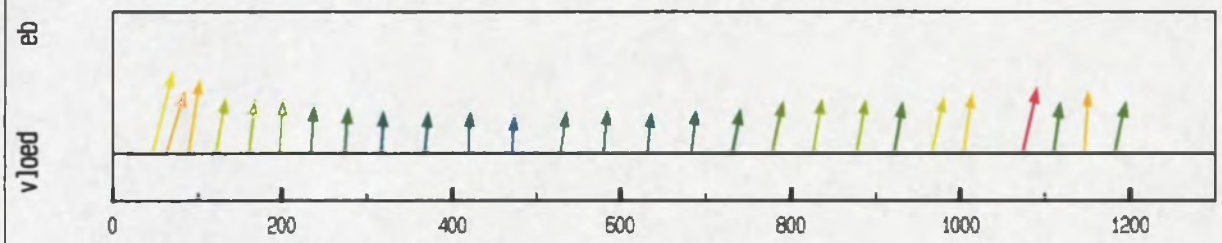

debiet- en stroomsnelheidsverdeling in de raai

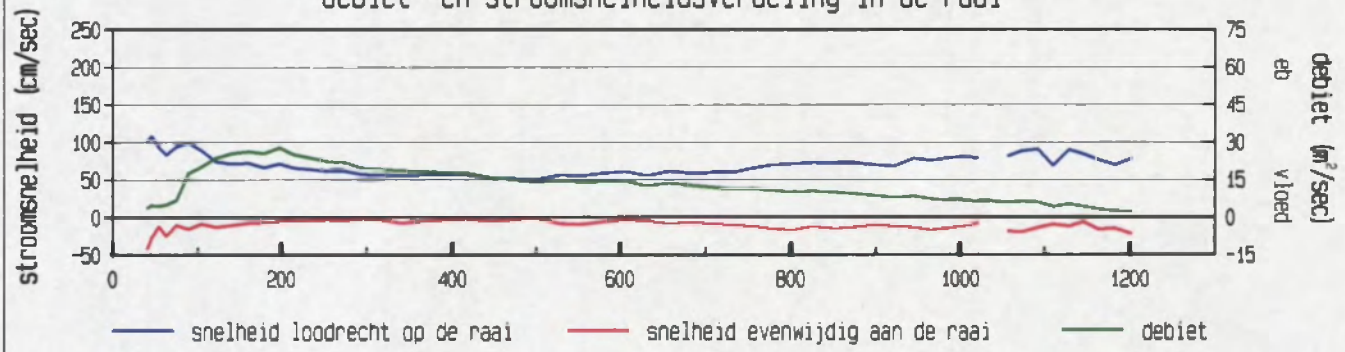

gevaren traject langs de raai

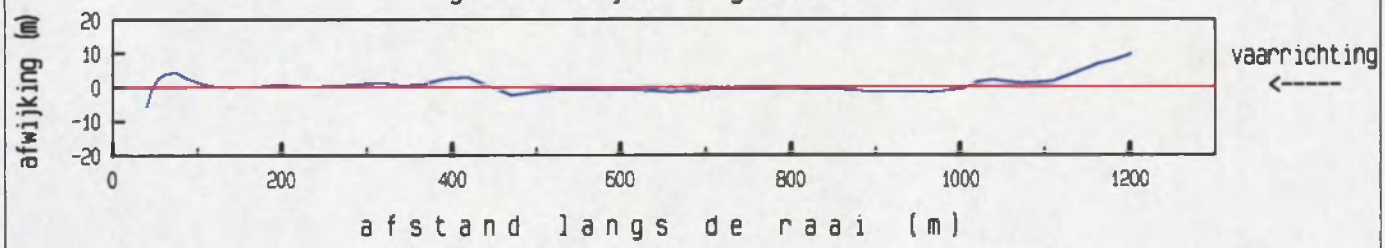

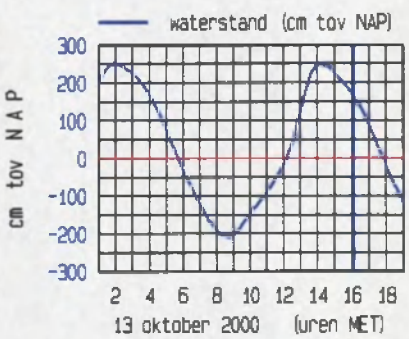

meetgebied



maximum gemiddelde stroom-
snelheid in de vertikaal

afstand uit nulpunt : 46 m
stroomsnelheid : 112 cm/sec
stroomrichting : 308 °

doorstroomoppervlak : 24253 m²
raaidebiet : 15439 m³/sec

adcpfile : 0415072a.val

Pas van Terneuzen Raai 7 dd 13 oktober 2000 tijd : 1610 - 1616
adcpfile : 0415073a.val

gemeten snelheid (cm/sec) (eb > 0 , vloed < 0)

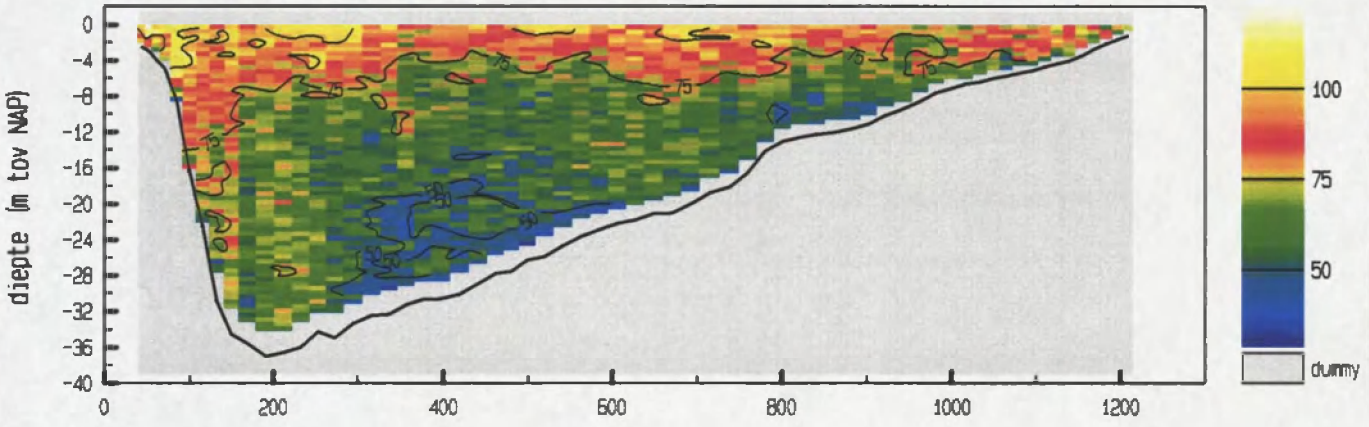

gemiddelde stroomsnelheid in de vertikaal



debiet- en stroomsnelheidsverdeling in de raai

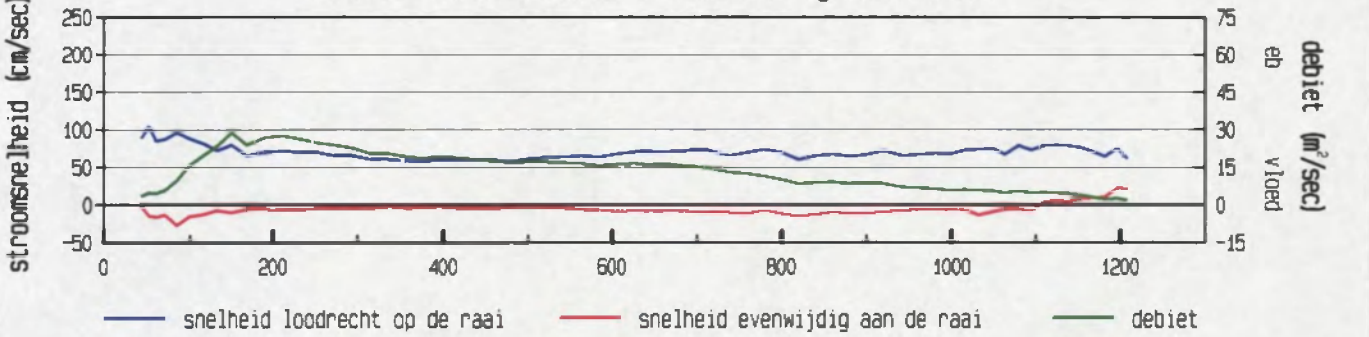

gevaren traject langs de raai

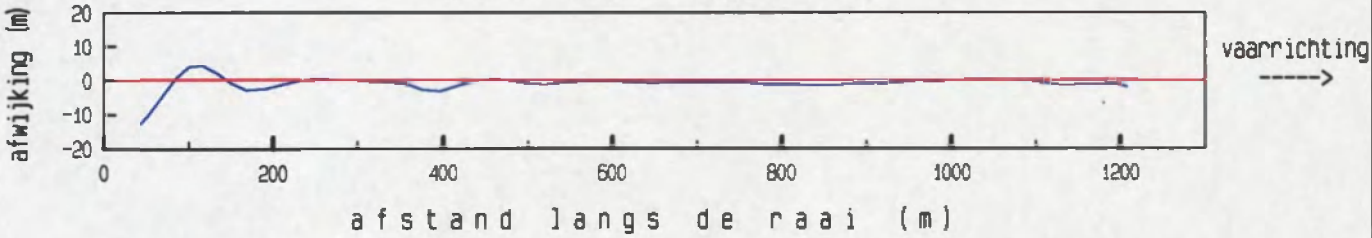

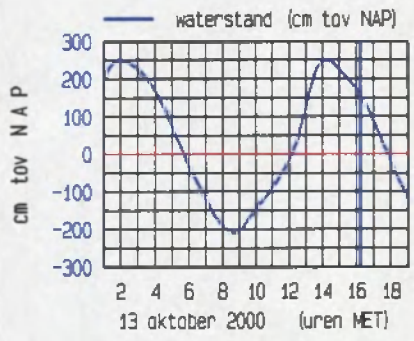

meetgebied



maximum gemiddelde stroom-
snelheid in de vertikaal

afstand uit nulpunt : 51 m
stroomsnelheid : 105 cm/sec
stroomrichting : 302 °

doorstroomoppervlak : 24168 m²
raaidebiet : 16207 m³/sec

adcpfile : 0415073a.val

Pas van Terneuzen Raai 7 dd 13 oktober 2000 tijd : 1617 - 1627
adcpfile : 0415074a.val

gemeten snelheid (cm/sec) (eb > 0 , vloed < 0)

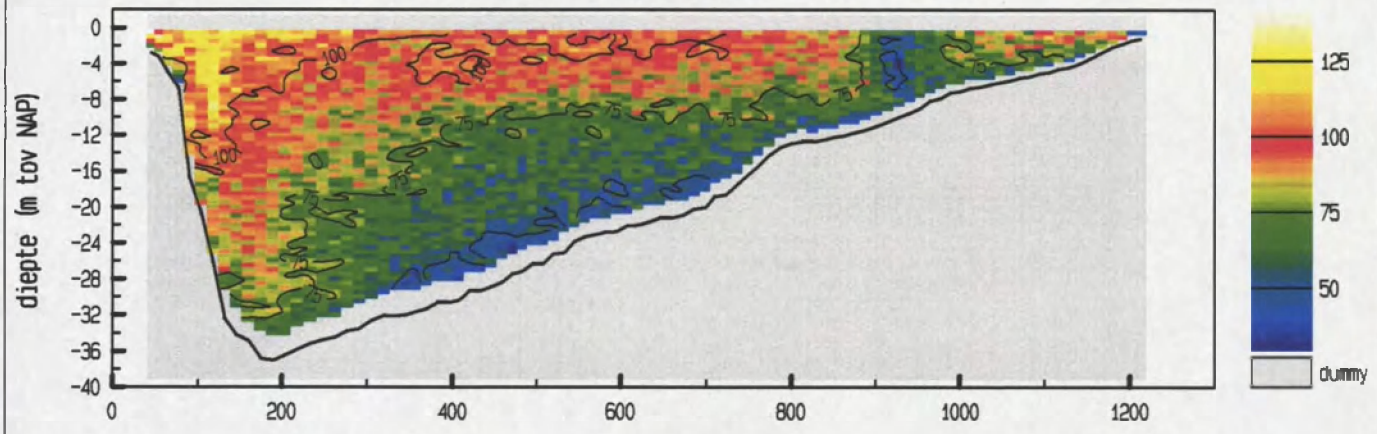

gemiddelde stroomsnelheid in de vertikaal



debiet- en stroomsnelheidsverdeling in de raai

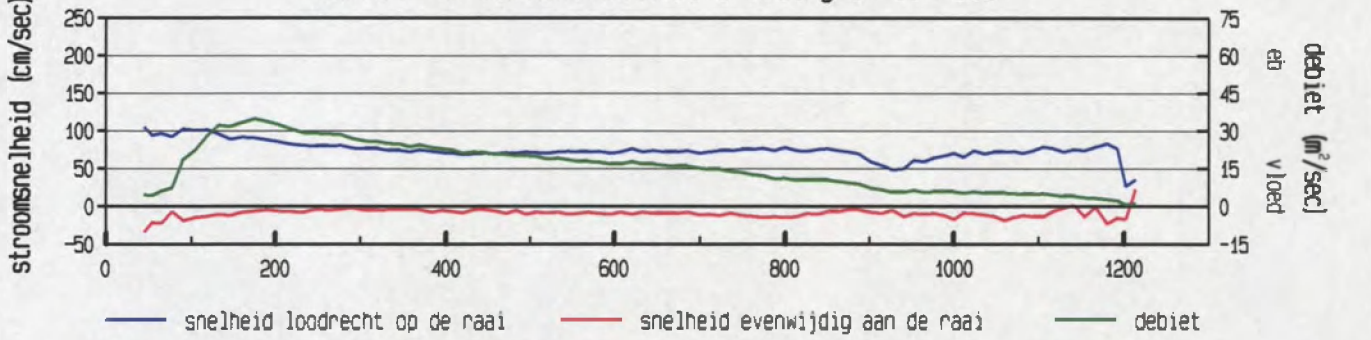

gevaren traject langs de raai

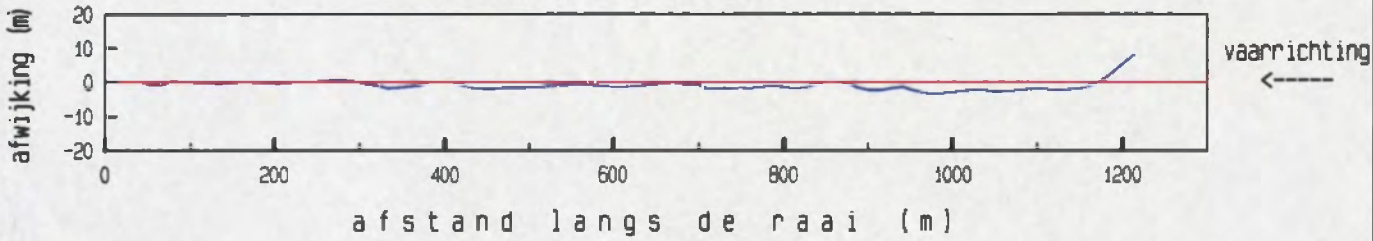

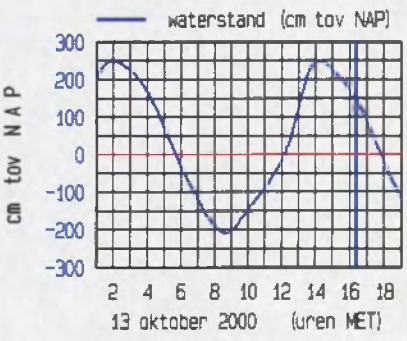

meetgebied



maximum gemiddelde stroom-
snelheid in de vertikaal

afstand uit nulpunt : 45 m
stroomsnelheid : 110 cm/sec
stroomrichting : 311 °

doorstroomoppervlak : 24132 m²
raaidebiet : 18448 m³/sec

adcpfile : 0415074a.val

Pas van Terneuzen Raai 7 dd 13 oktober 2000 tijd : 1627 - 1634

adcpfile : 0415075a.val

gemeten snelheid (cm/sec) (eb > 0 , vloed < 0)

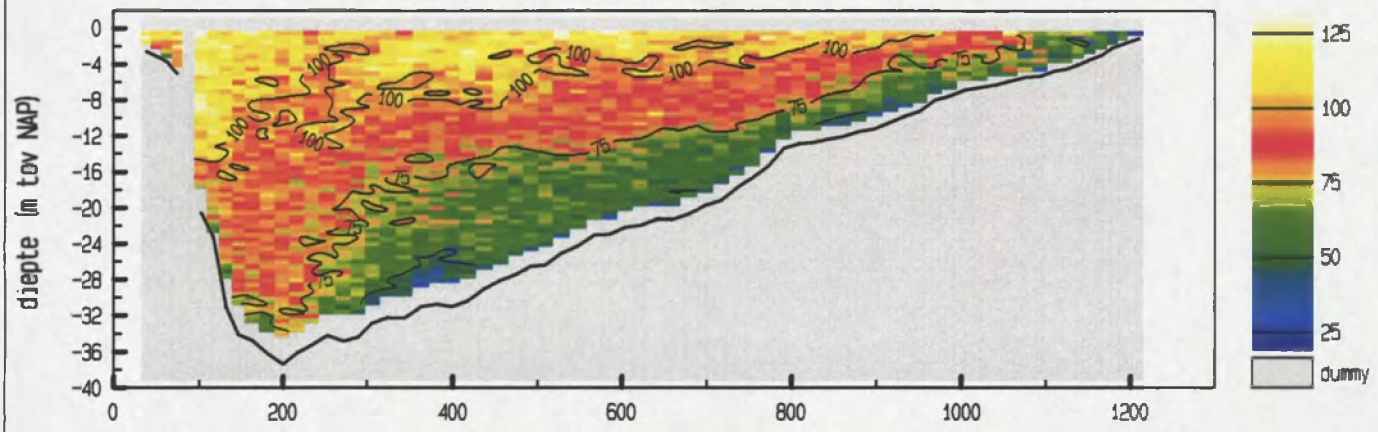

gemiddelde stroomsnelheid in de vertikaal

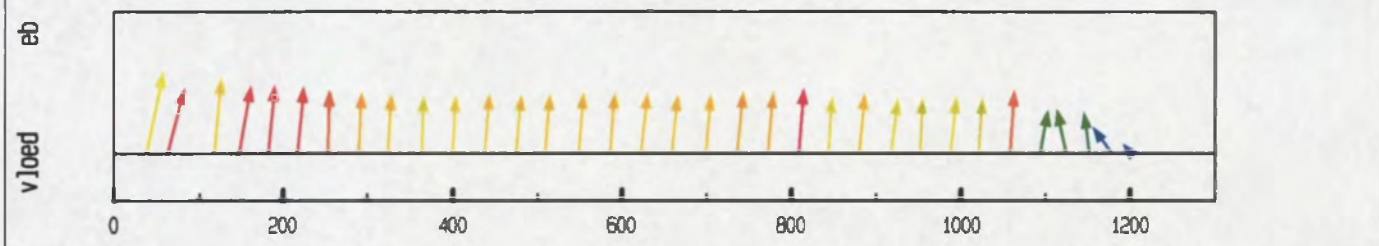

debiet- en stroomsnelheidsverdeling in de raai

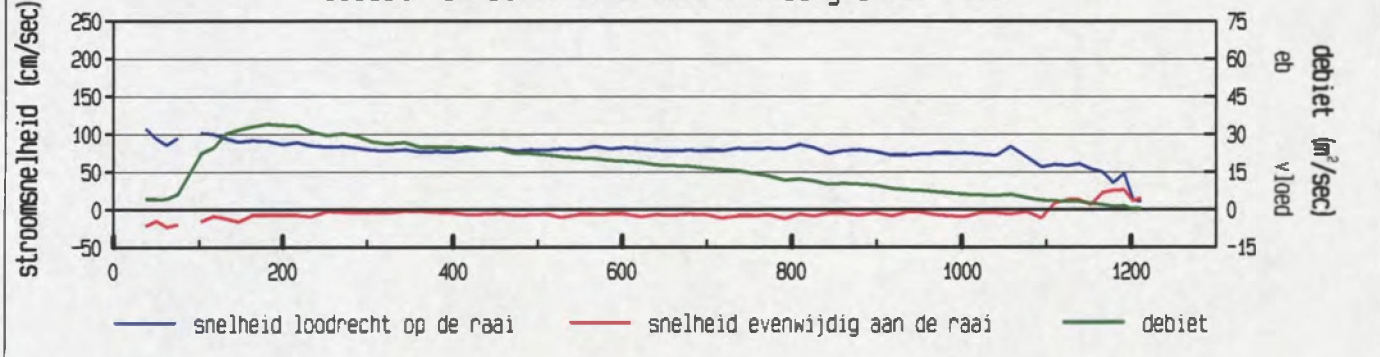

gevaren traject langs de raai

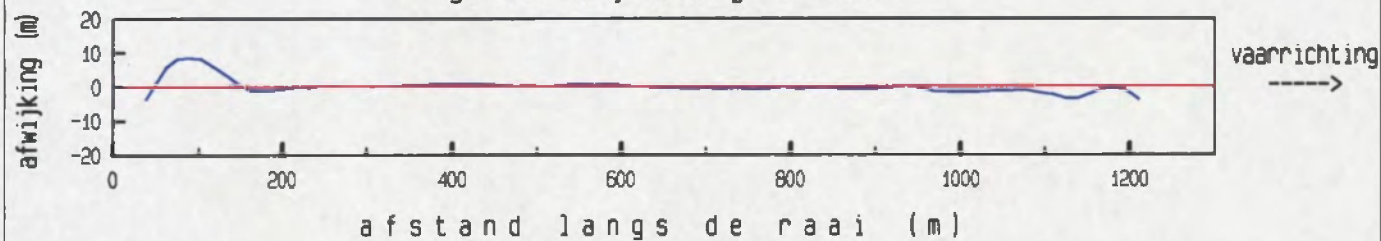

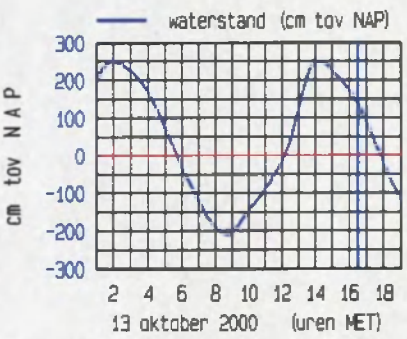

meetgebied



maximum gemiddelde stroomsnelheid in de vertikaal

afstand uit nulpunt	:	38 m
stroomsnelheid	:	110 cm/sec
stroomrichting	:	305 °
doorstroomoppervlak	:	24040 m²
raaidebiet	:	19519 m³/sec

adcpfile : 0415075a.val

Pas van Terneuzen Raai 7 dd 13 oktober 2000 tijd : 1635 - 1643
adcpfile : 0415076a.val

gemeten snelheid (cm/sec) (eb > 0 , vloed < 0)

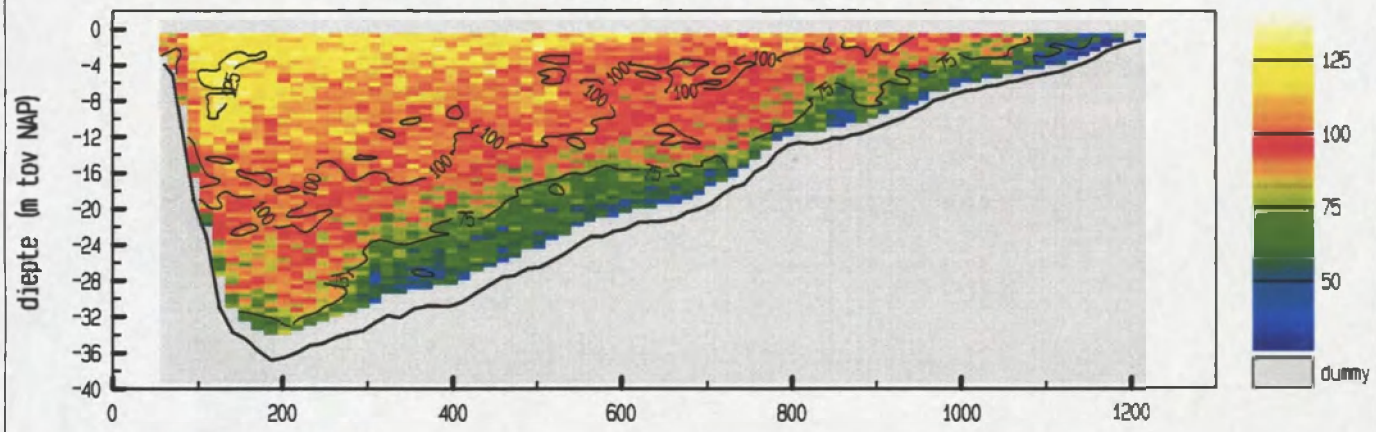

gemiddelde stroomsnelheid in de vertikaal

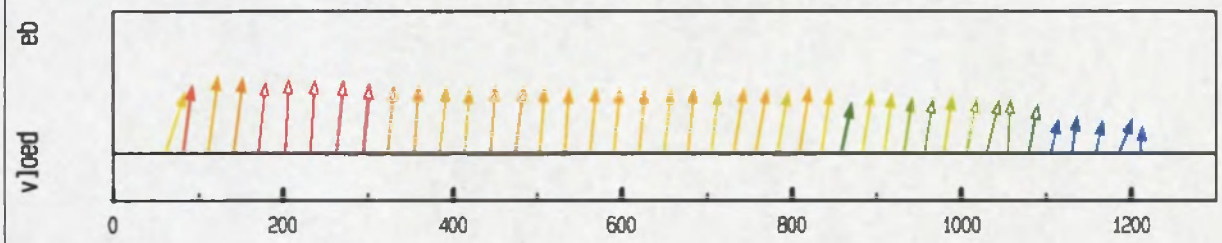

debiet- en stroomsnelheidsverdeling in de raai

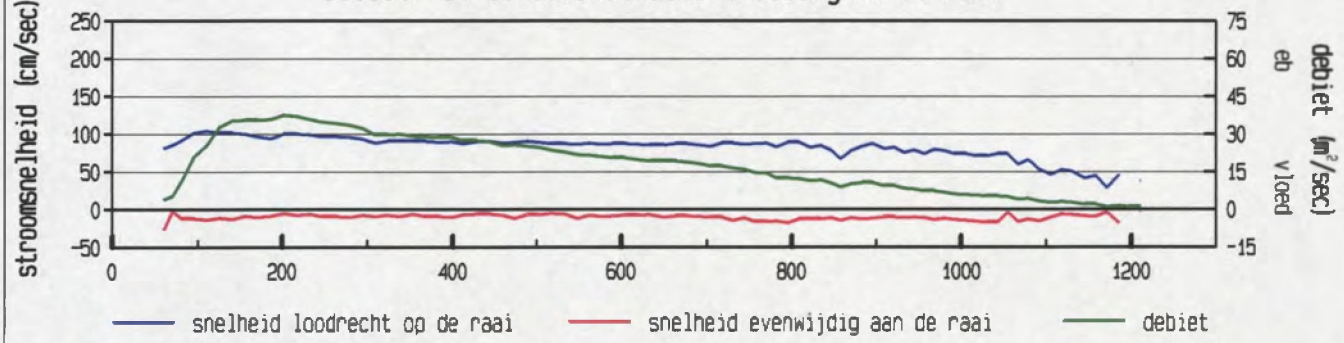

gevaren traject langs de raai

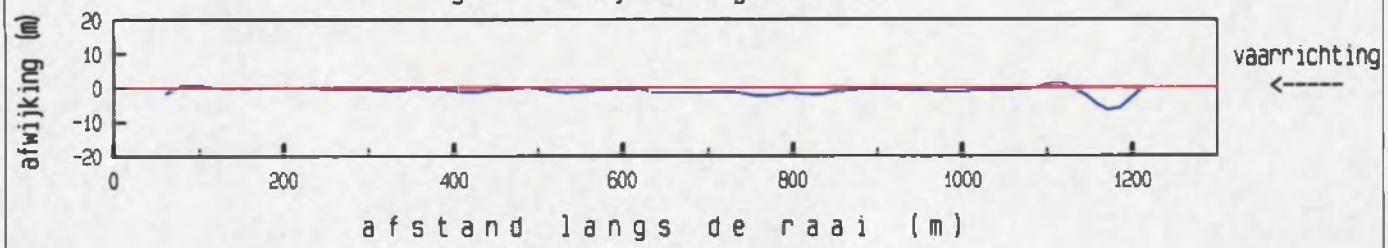

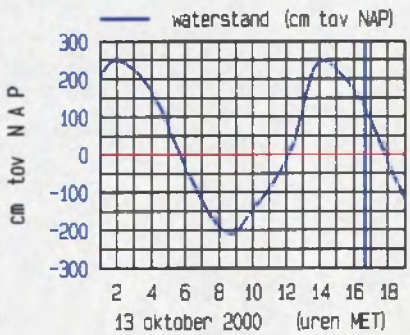

meetgebied



maximum gemiddelde stroom-snelheid in de vertikaal

afstand uit nulpunt : 110 m
stroomsnelheid : 105 cm/sec
stroomrichting : 301 °

doorstroomoppervlak : 23818 m²
raaidebiet : 21184 m³/sec

adcpfile : 0415076a.val

Pas van Terneuzen Raai 7 dd 13 oktober 2000 tijd : 1646 - 1653
adcpfile : 0415077a.val

gemeten snelheid (cm/sec) (eb > 0 , vloed < 0)

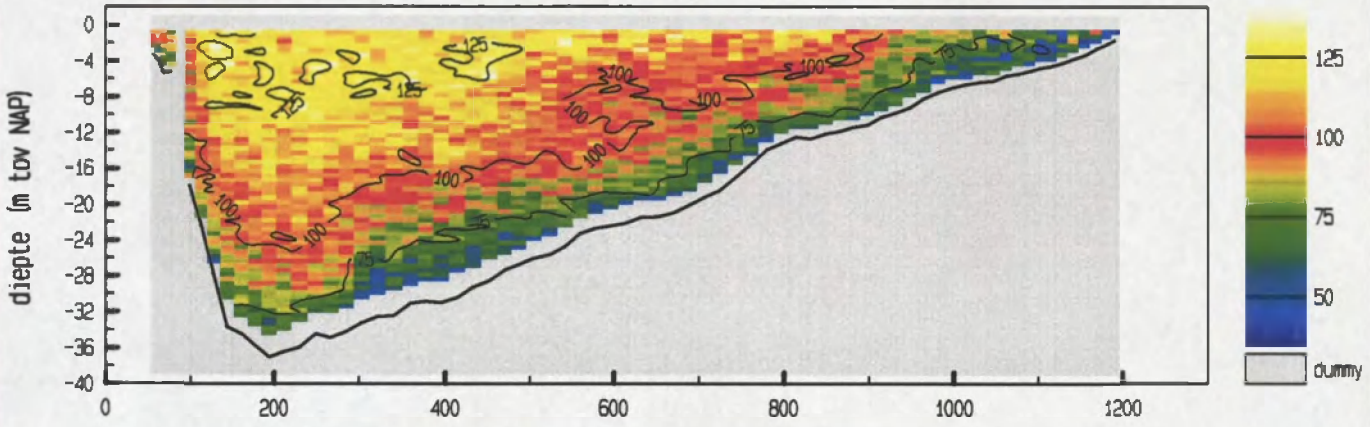

gemiddelde stroomsnelheid in de vertikaal

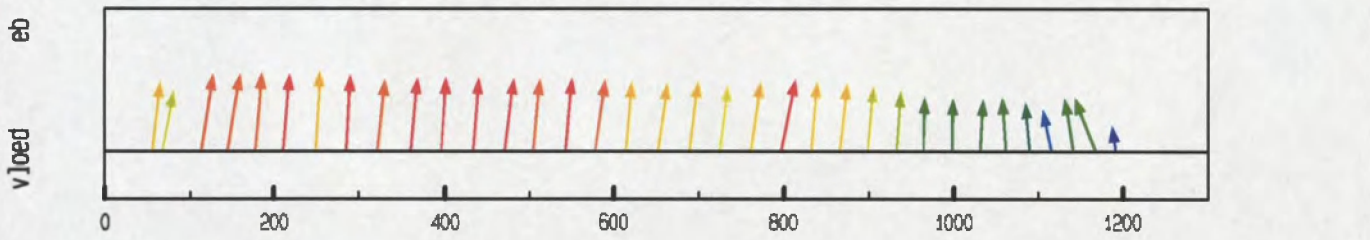

debiet- en stroomsnelheidsverdeling in de raai

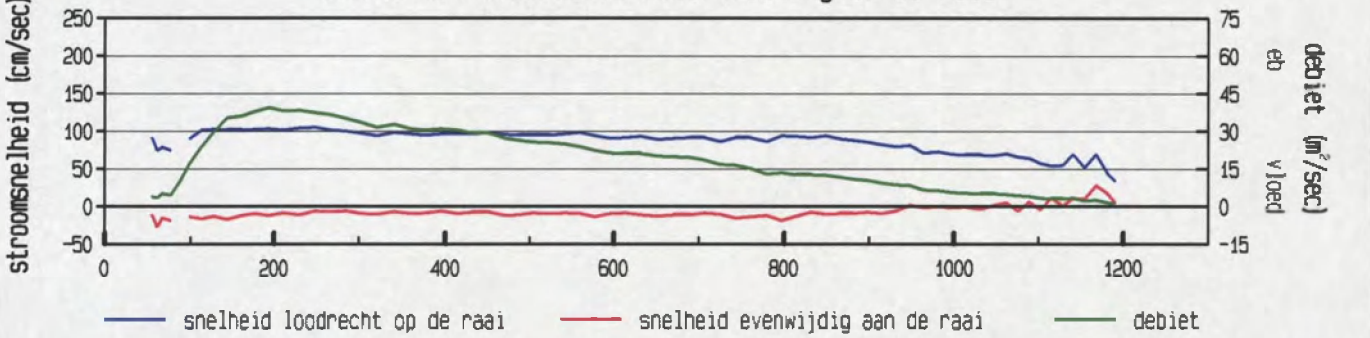

gevaren traject langs de raai

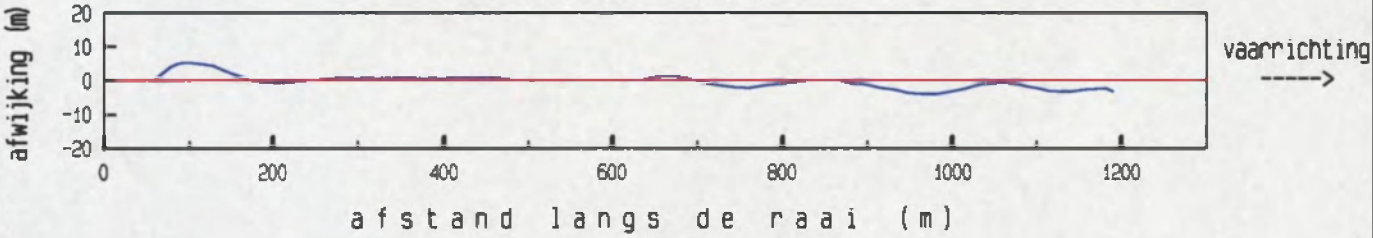

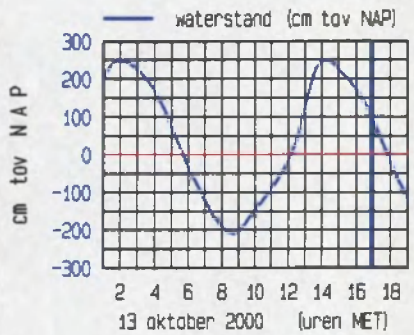

meetgebied



maximum gemiddelde stroomsnelheid in de vertikaal

afstand uit nulpunt : 249 m
stroomsnelheid : 106 cm/sec
stroomrichting : 297 °

doorstroomoppervlak : 23500 m²
raaidebiet : 22068 m³/sec

adcpfile : 0415077a.val

Pas van Terneuzen Raai 7 dd 13 oktober 2000 tijd : 1654 - 1705
adcpfile : 0415078a.val

gemeten snelheid (cm/sec) (eb > 0 , vloed < 0)

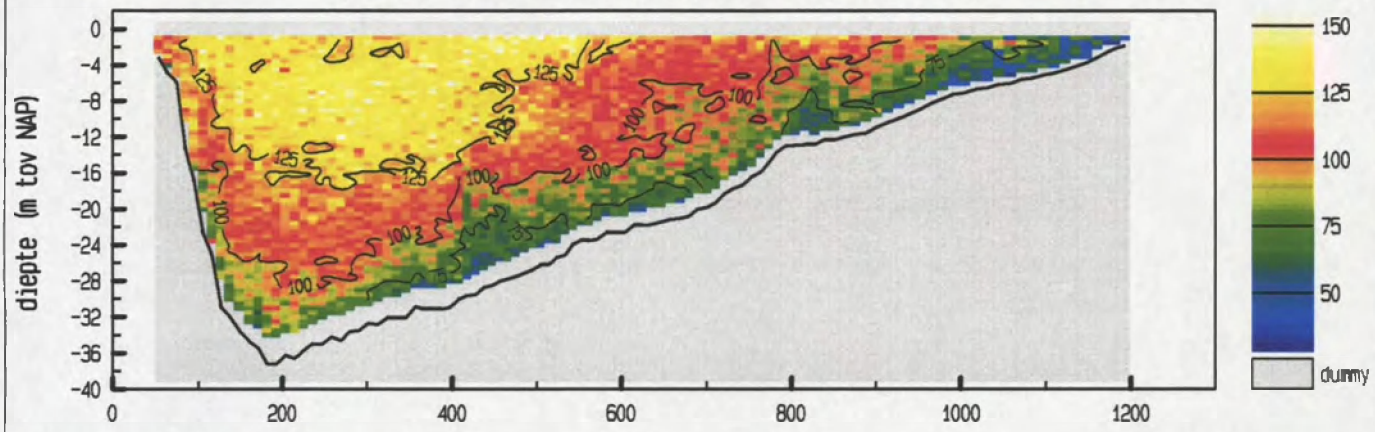

gemiddelde stroomsnelheid in de vertikaal

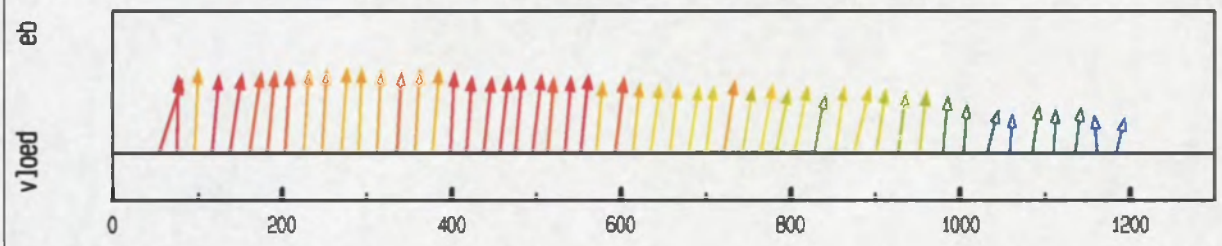

debiet- en stroomsnelheidsverdeling in de raai

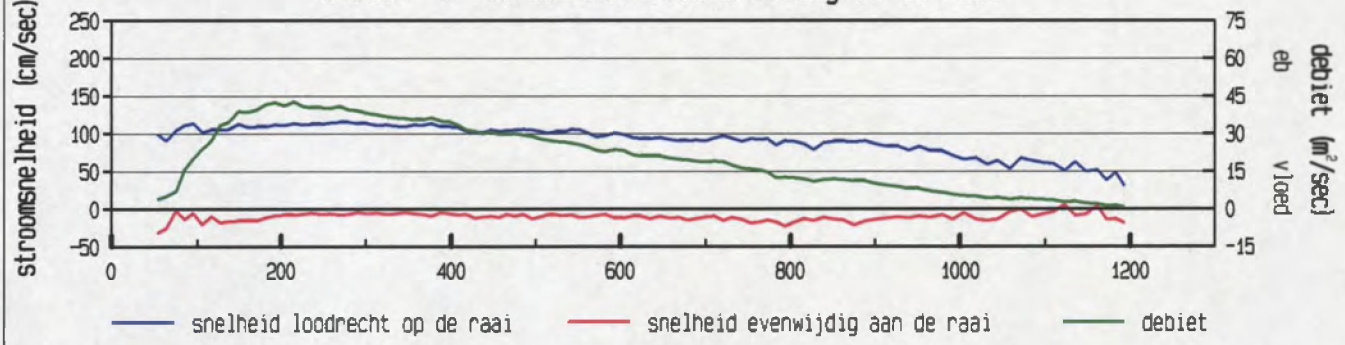

gevaren traject langs de raai



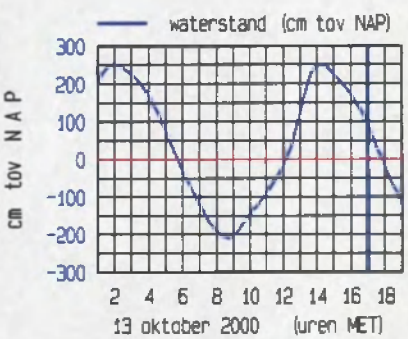

meetgebied



maximum gemiddelde stroom-
snelheid in de vertikaal

afstand uit nulpunt : 270 m
stroomsnelheid : 115 cm/sec
stroomrichting : 298 °

doorstroomoppervlak : 23447 m²
raaidebiet : 23646 m³/sec

adcpfile : 0415078a.val

Pas van Terneuzen Raai 7 dd 13 oktober 2000 tijd : 1705 - 1712
adcpfile : 0415079a.val

gemeten snelheid (cm/sec) (eb > 0 , vloed < 0)

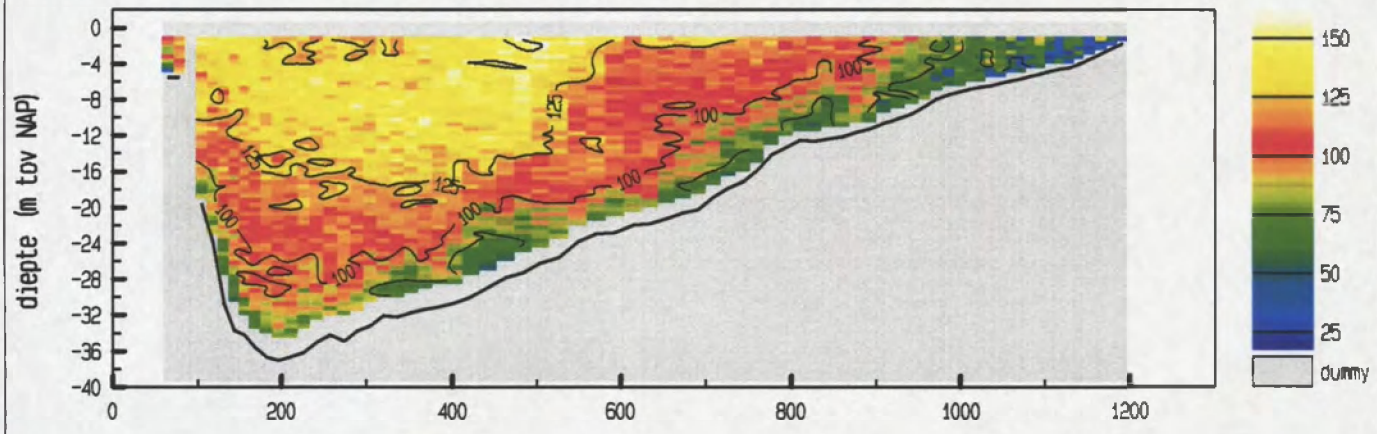

gemiddelde stroomsnelheid in de vertikaal

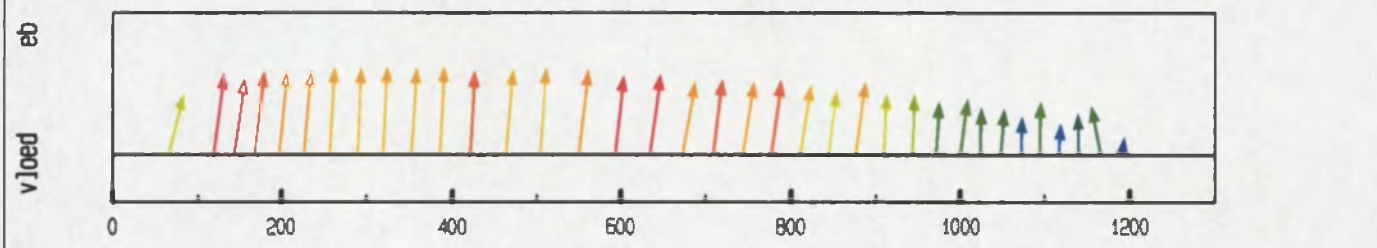

debiet- en stroomsnelheidsverdeling in de raai

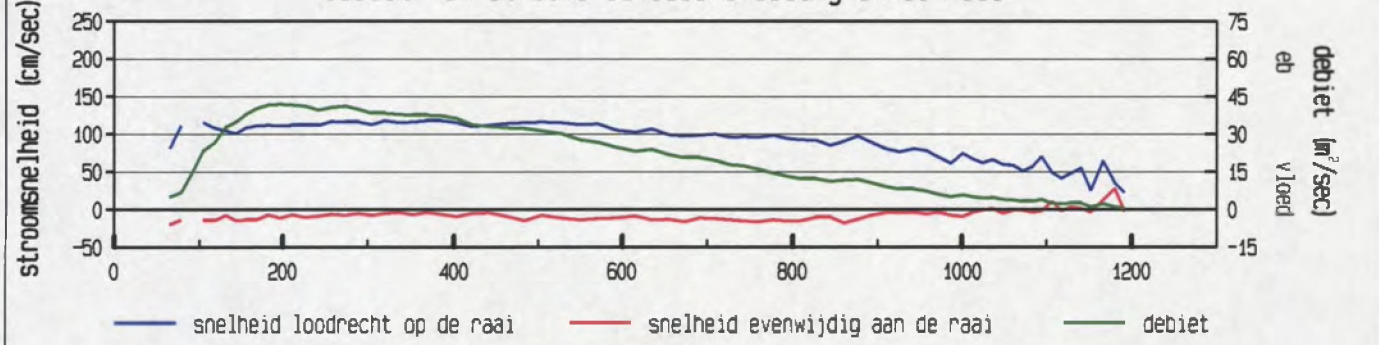

gevaren traject langs de raai

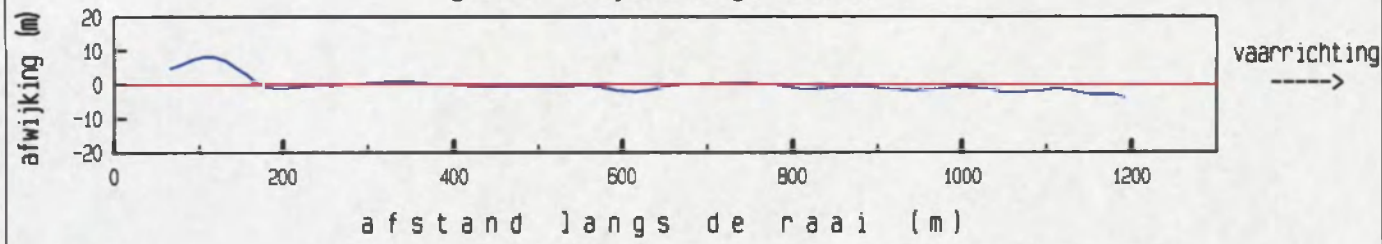

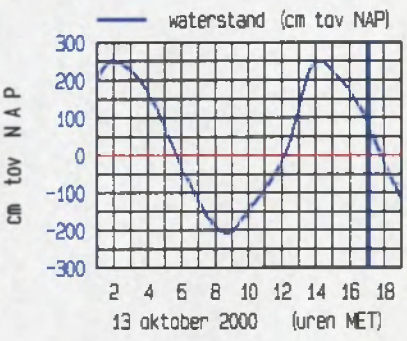

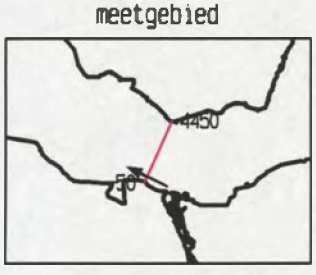

maximum gemiddelde stroomsnelheid in de vertikaal

afstand uit nulpunt : 385 m
stroomsnelheid : 118 cm/sec
stroomrichting : 297 °

doorstroomoppervlak : 23089 m²
raaidebiet : 24242 m³/sec

adcpfile : 0415079a.val

Pas van Terneuzen Raai 7 dd 13 oktober 2000 tijd : 1713 - 1720
adcpfile : 0415080a.val

gemeten snelheid (cm/sec) (eb > 0 , vloed < 0)

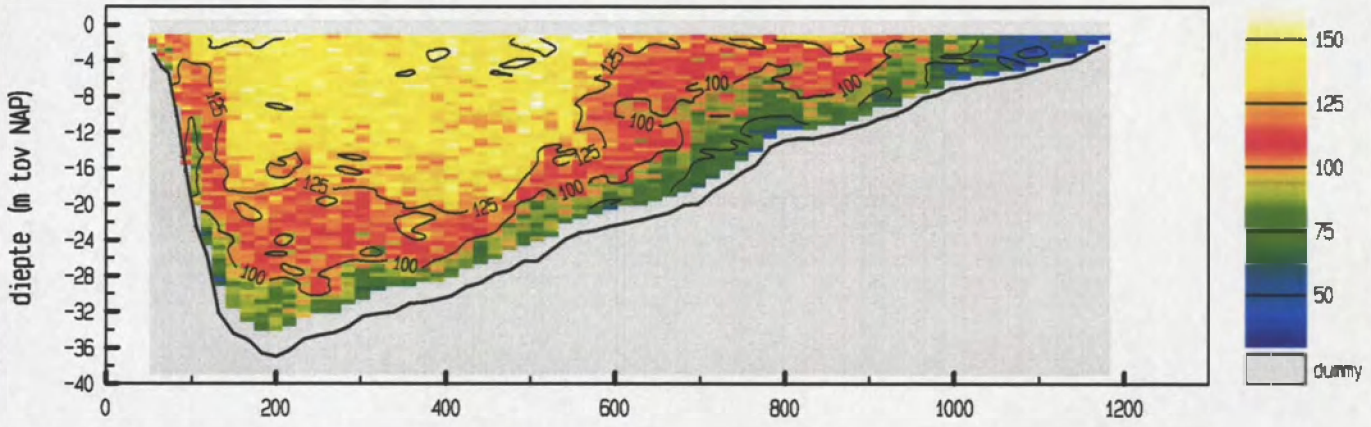

gemiddelde stroomsnelheid in de vertikaal

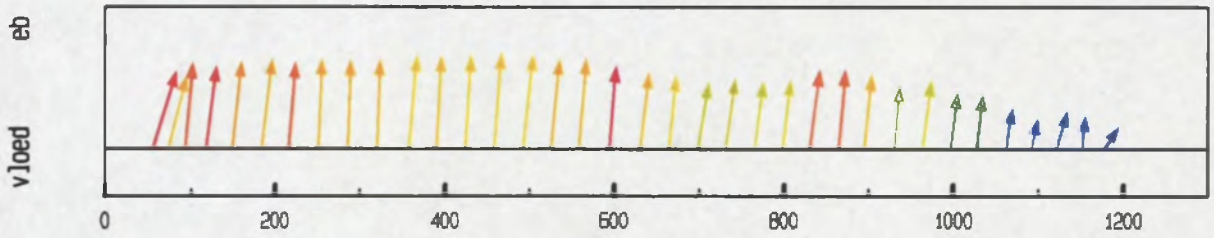

debiet- en stroomsnelheidsverdeling in de raai

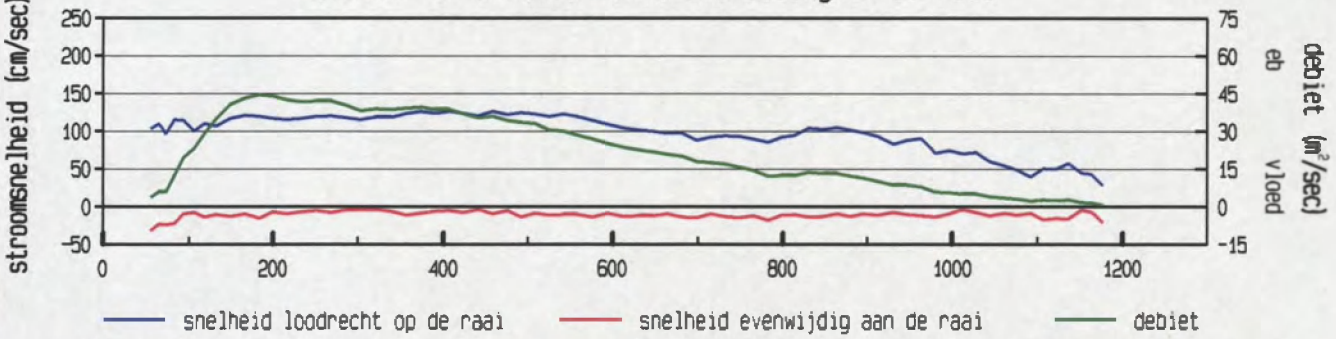

gevaren traject langs de raai

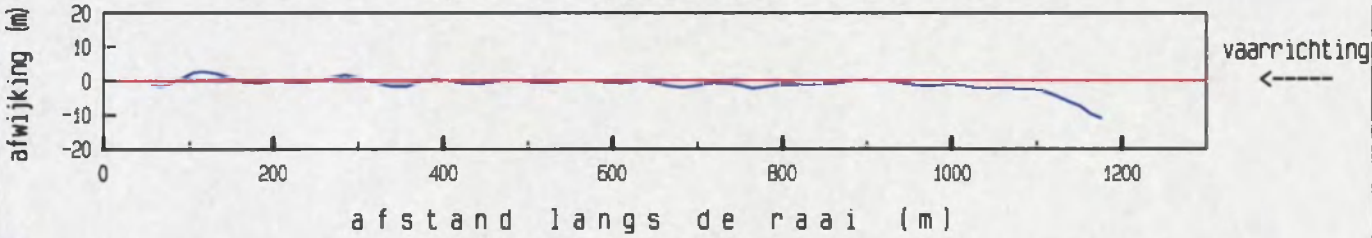

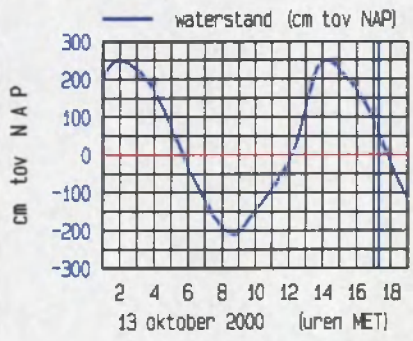

meetgebied



maximum gemiddelde stroom-
snelheid in de vertikaal

afstand uit nulpunt : 458 m
stroomsnelheid : 127 cm/sec
stroomrichting : 298 °

doorstroomoppervlak : 22916 m²
raaidebiet : 25132 m³/sec

adcpfile : 0415080a.val

Pas van Terneuzen Raai 7 dd 13 oktober 2000 tijd : 1723 - 1730
adcpfile : 0415081a.val

gemeten snelheid (cm/sec) (eb > 0 , vloed < 0)

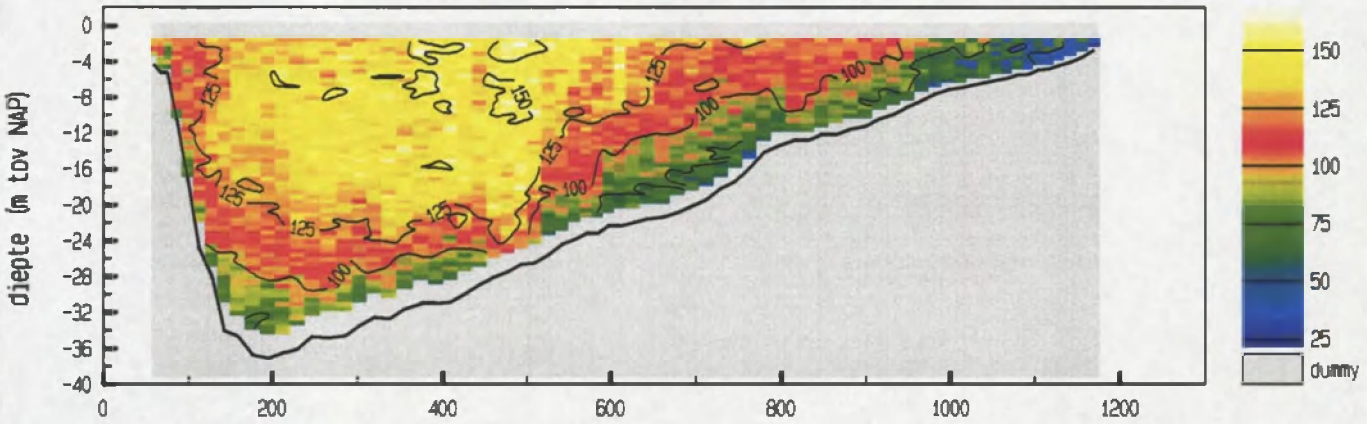

gemiddelde stroomsnelheid in de vertikaal

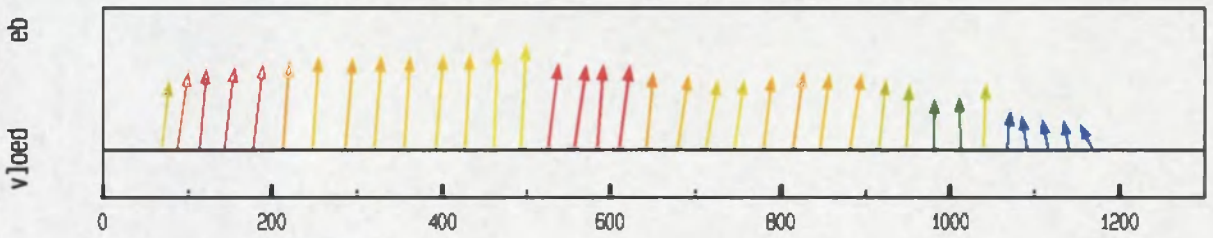

debiet- en stroomsnelheidsverdeling in de raai

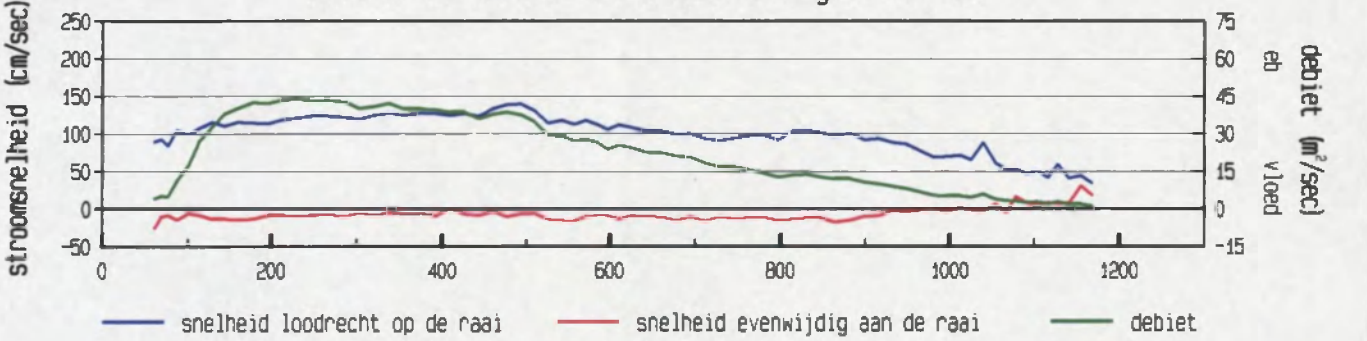

gevaren traject langs de raai

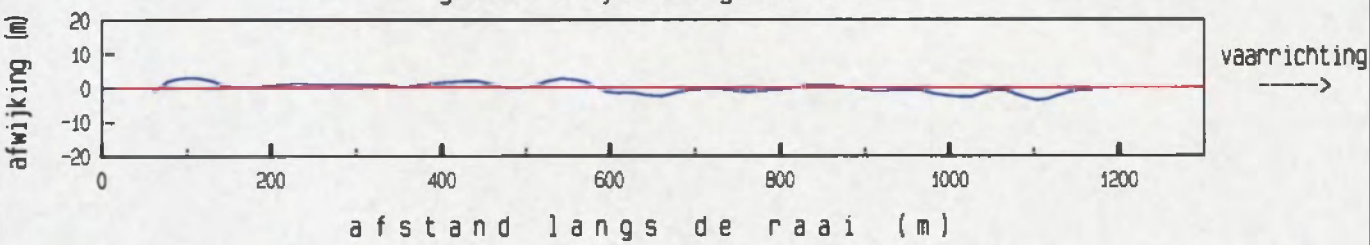

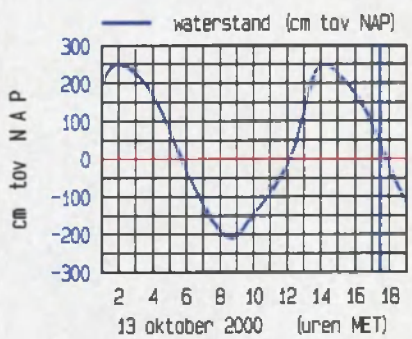

meetgebied



maximum gemiddelde stroom-
snelheid in de vertikaal

afstand uit nulpunt : 493 m
stroomsnelheid : 140 cm/sec
stroomrichting : 297 °

doorstroomoppervlak : 22774 m²
raaidebiet : 25492 m³/sec

adcpfile : 0415081a.val

Pas van Terneuzen Raai 7 dd 13 oktober 2000 tijd : 1731 - 1742
adcpfile : 0415082a.val

gemeten snelheid (cm/sec) (eb > 0 , vloed < 0)

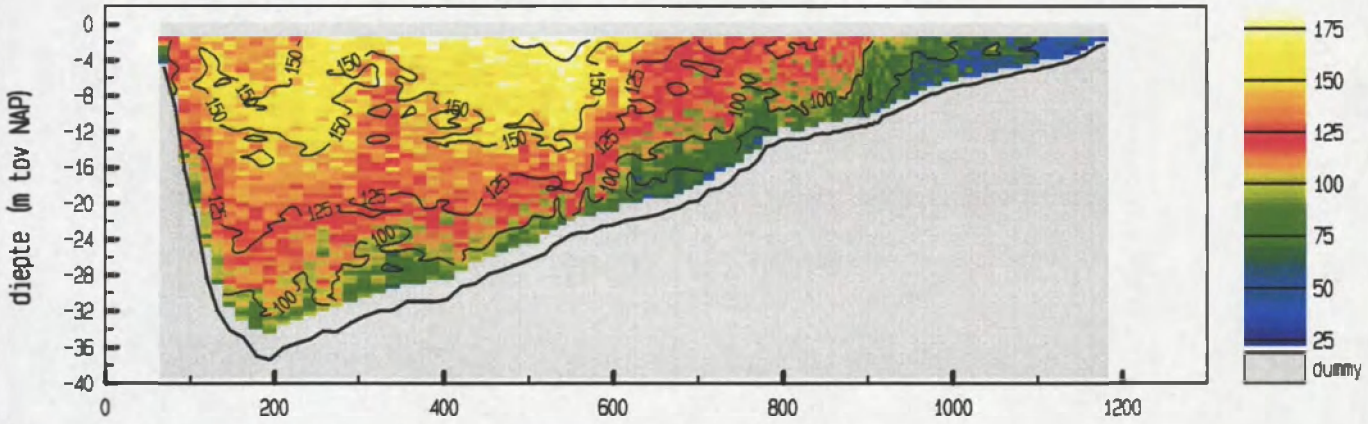

gemiddelde stroomsnelheid in de vertikaal

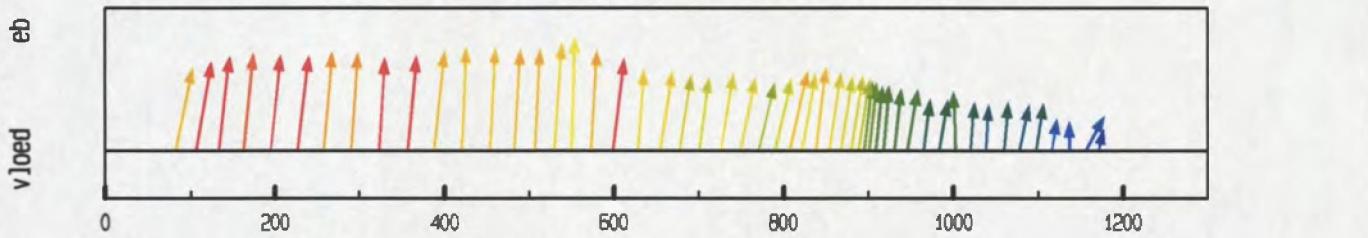

debiet- en stroomsnelheidsverdeling in de raai

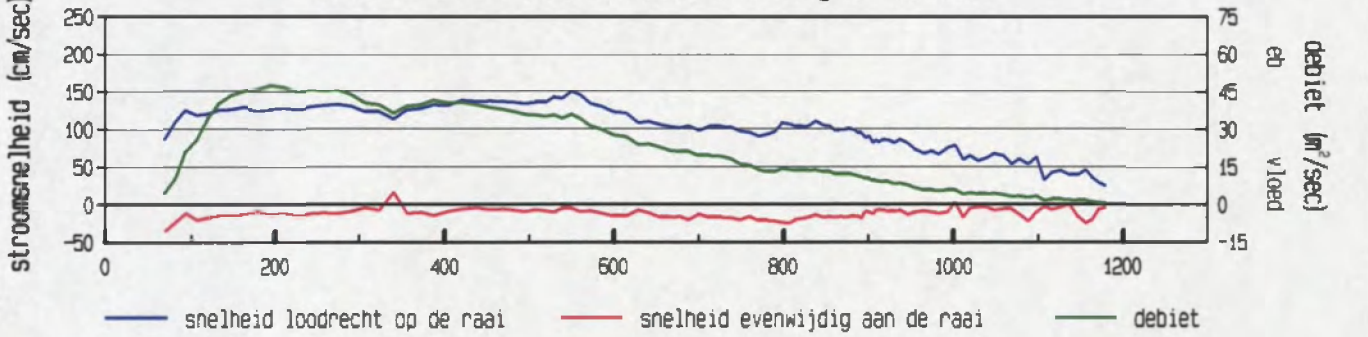

gevaren traject langs de raai

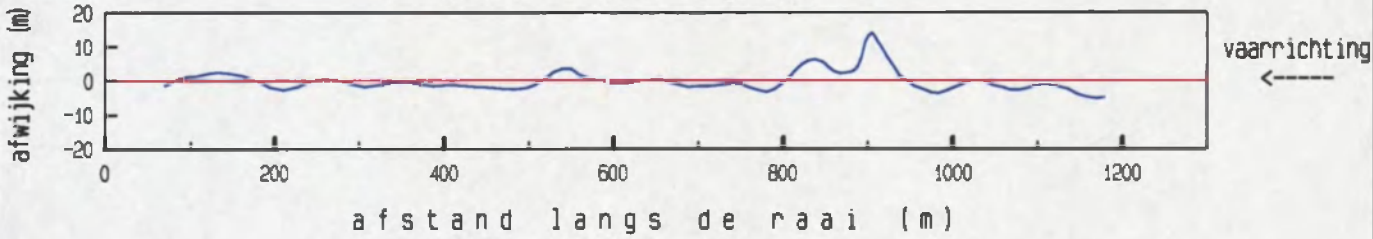

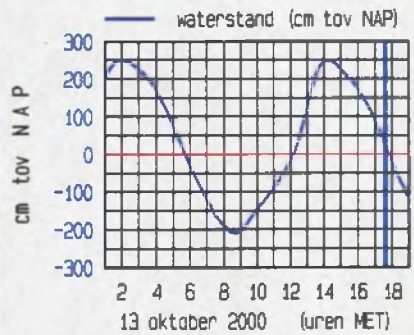

meetgebied



maximum gemiddelde stroom-
snelheid in de vertikaal

afstand uit nulpunt : 550 m
stroomsnelheid : 149 cm/sec
stroomrichting : 296 °

doorstroomoppervlak : 22531 m²
raaidebiet : 26512 m³/sec

adcpfile : 0415082a.val

Pas van Terneuzen Raai 7 dd 13 oktober 2000 tijd : 1742 - 1749
adcpfile : 0415083a.val

gemeten snelheid (cm/sec) (eb > 0 , vloed < 0)

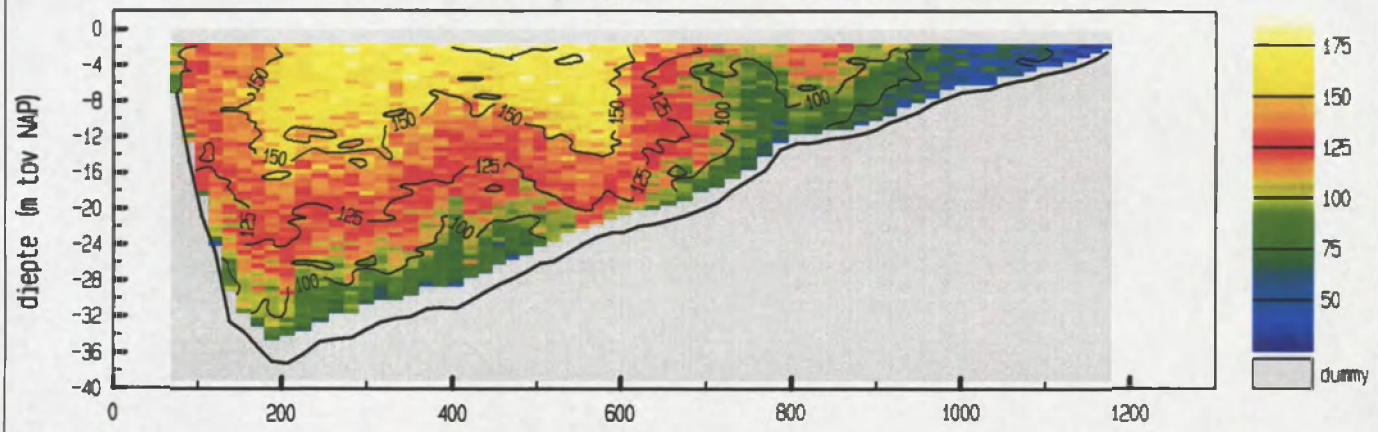

gemiddelde stroomsnelheid in de vertikaal

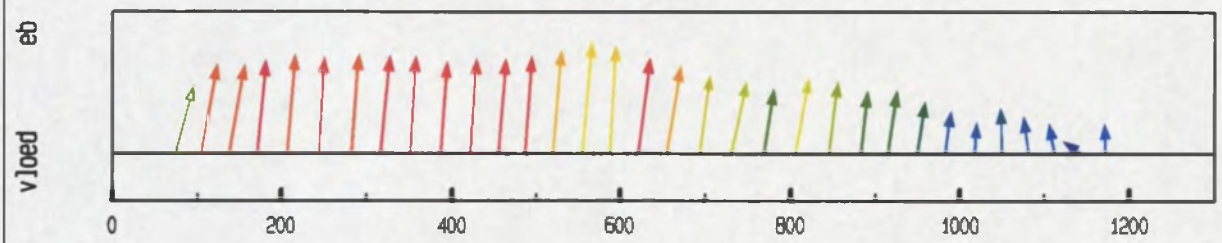

debiet- en stroomsnelheidsverdeling in de raai

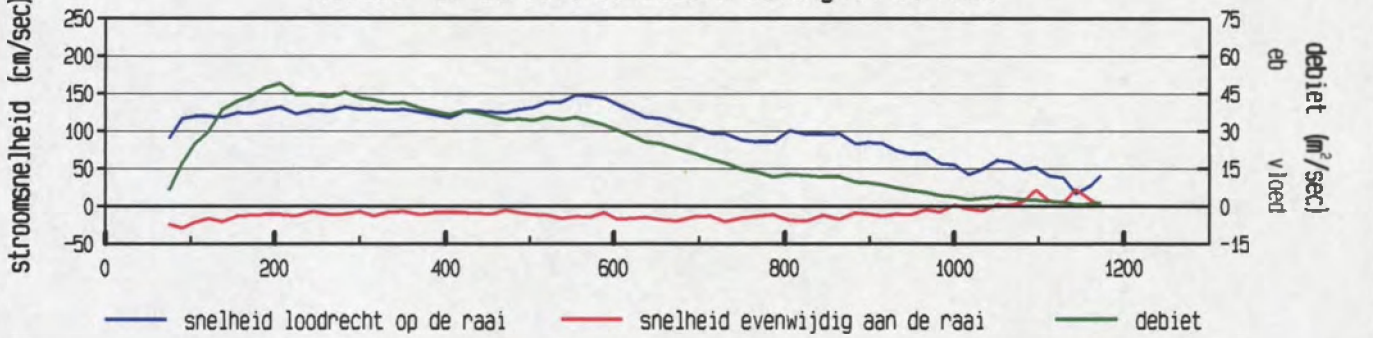

gevaren traject langs de raai

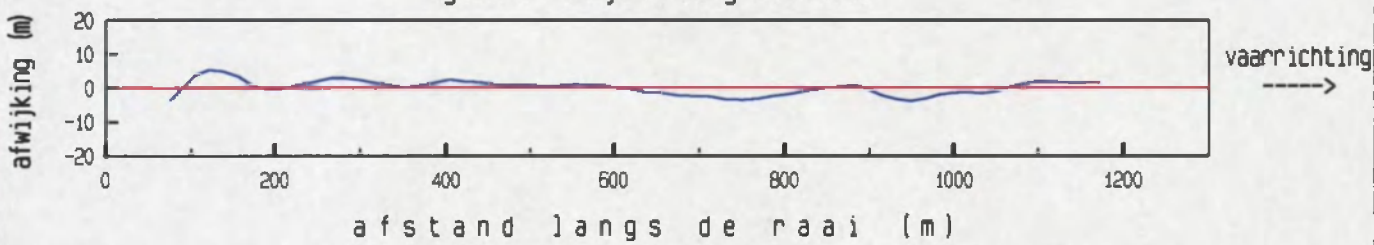

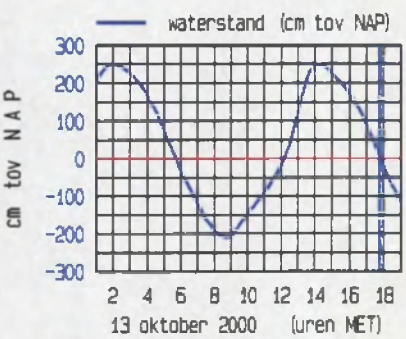

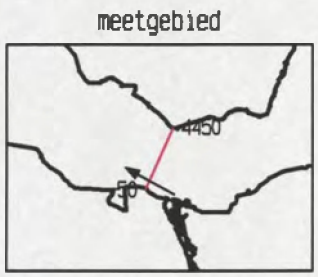

maximum gemiddelde stroomsnelheid in de vertikaal

afstand uit nulpunt : 555 m
stroomsnelheid : 149 cm/sec
stroomrichting : 299 °

doorstroomoppervlak : 22412 m²
raaidebiet : 26163 m³/sec

adcpfile : 0415083a.val

Pas van Terneuzen Raai 7 dd 13 oktober 2000 tijd : 1750 - 1757
adcpfile : 0415084a.val

gemeten snelheid (cm/sec) (eb > 0 , vloed < 0)

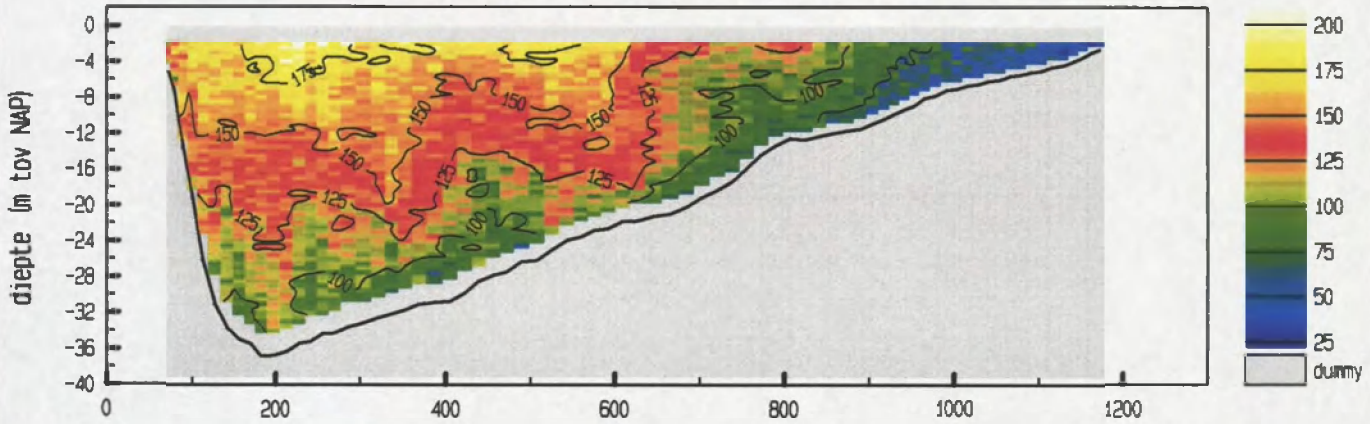

gemiddelde stroomsnelheid in de vertikaal

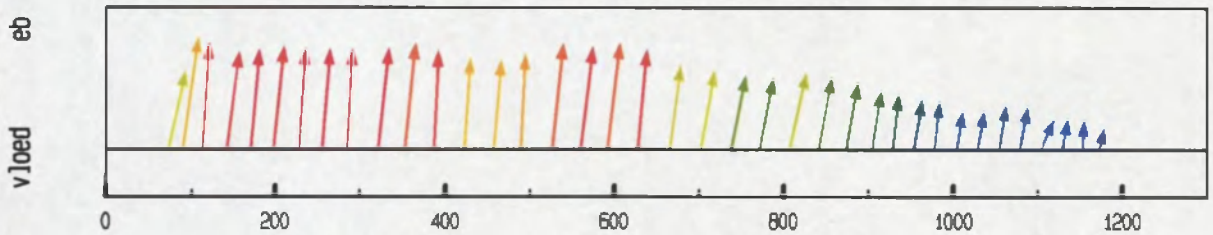

debiet- en stroomsnelheidsverdeling in de raai

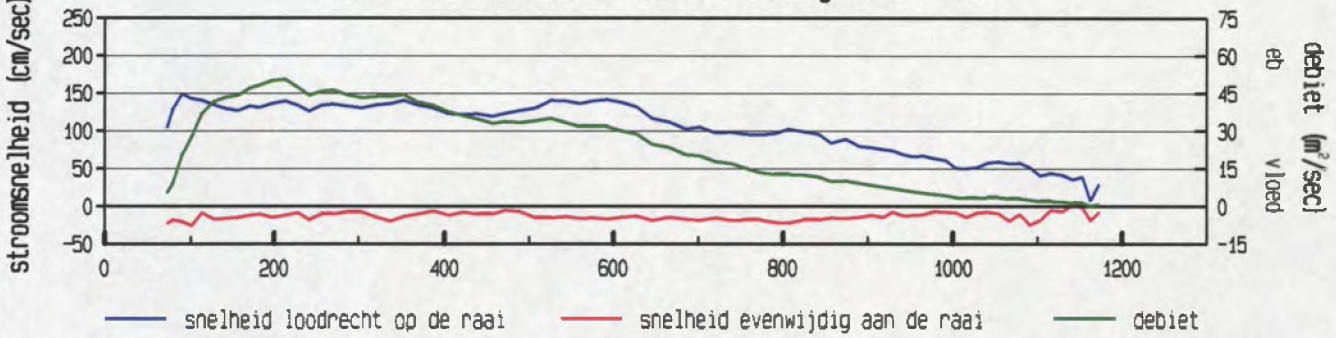

gevaren traject langs de raai

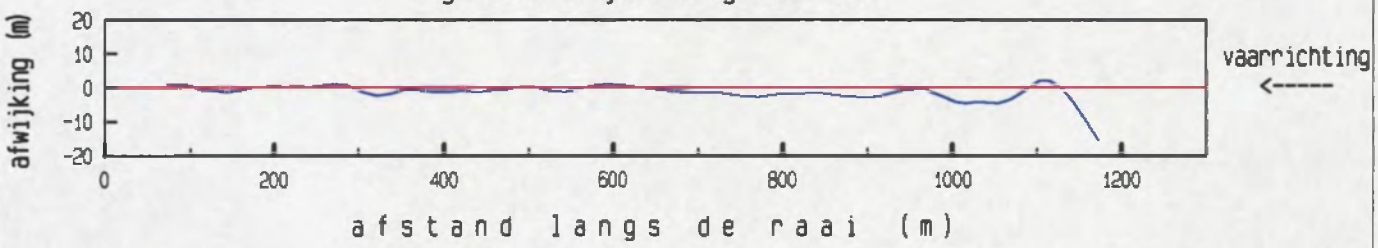

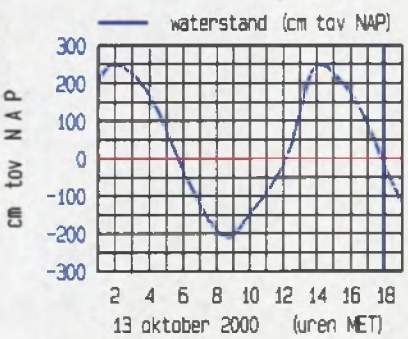

meetgebied



maximum gemiddelde stroom-
snelheid in de vertikaal

afstand uit nulpunt : 89 m
stroomsnelheid : 151 cm/sec
stroomrichting : 302 °

doorstroomoppervlak : 22122 m²
raaidebiet : 26675 m³/sec

adcpfile : 0415084a.val

Pas van Terneuzen Raai 7 dd 13 oktober 2000 tijd : 1758 - 1804
adcpfile : 0415085a.val

gemeten snelheid (cm/sec) (eb > 0 , vloed < 0)

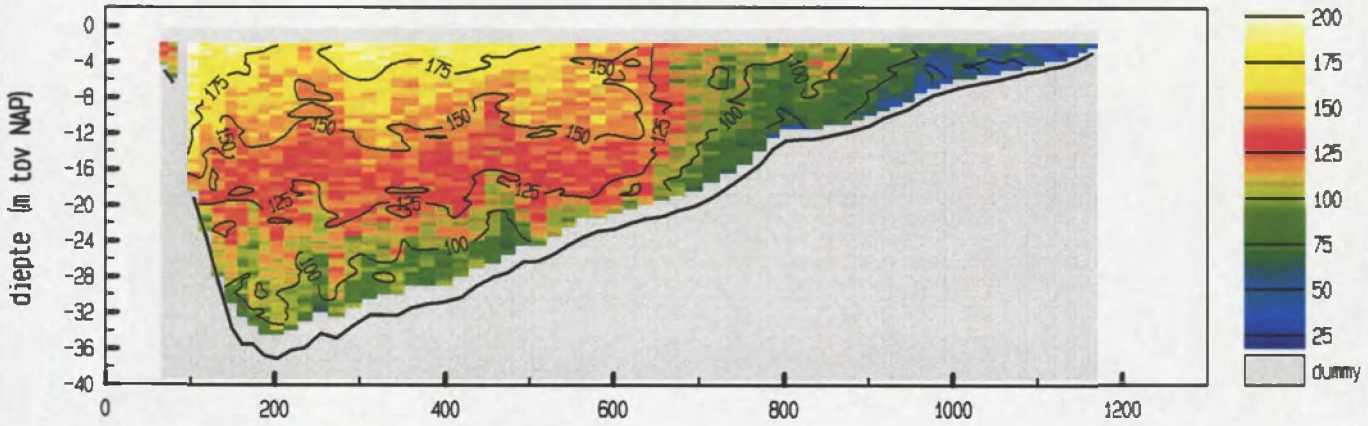

gemiddelde stroomsnelheid in de vertikaal

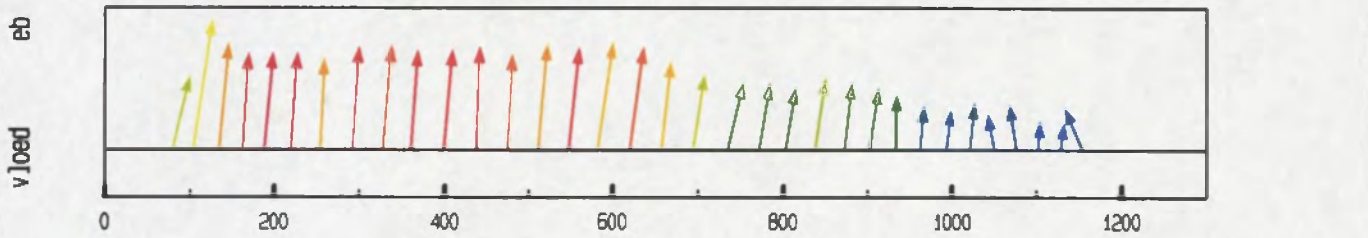

debiet- en stroomsnelheidsverdeling in de raai

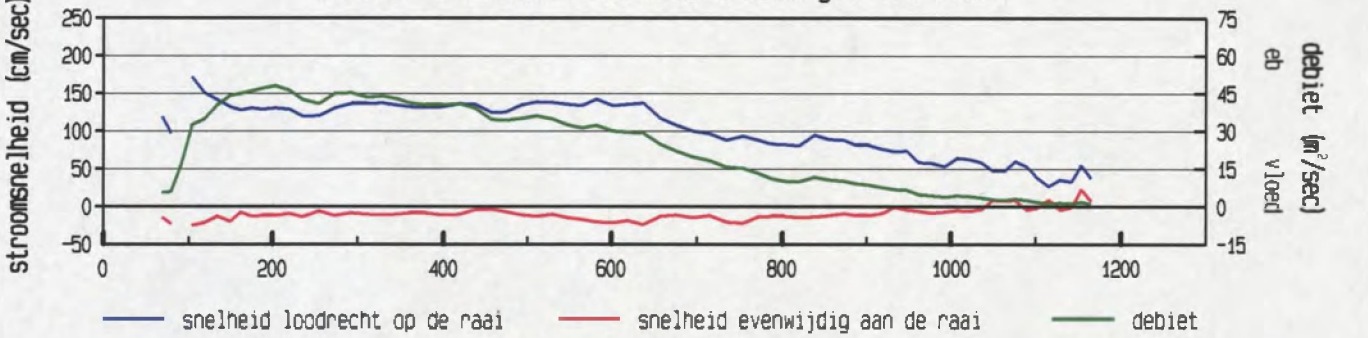

gevaren traject langs de raai

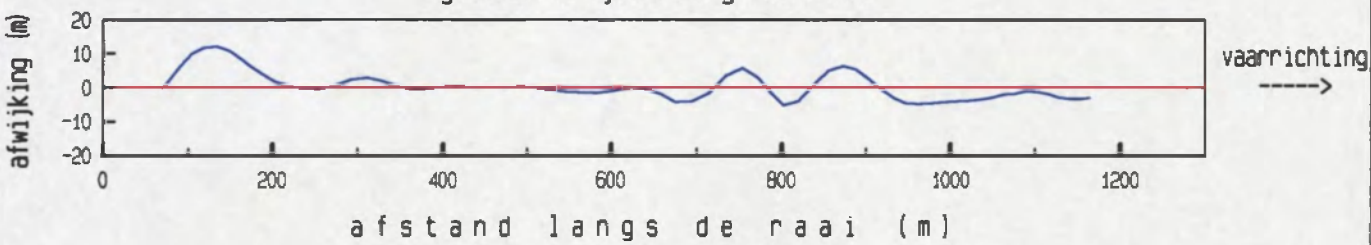

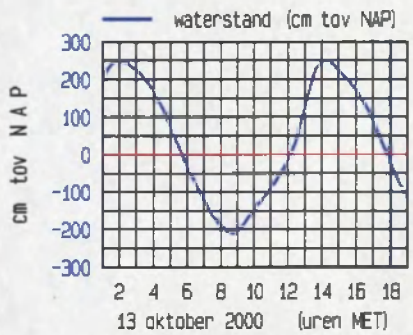

meetgebied



maximum gemiddelde stroom-
snelheid in de vertikaal

afstand uit nulpunt : 104 m
stroomsnelheid : 174 cm/sec
stroomrichting : 302 °

doorstroomoppervlak : 21937 m²
raaidebiet : 26408 m³/sec

adcpfile : 0415085a.val

Pas van Terneuzen Raai 7 dd 13 oktober 2000 tijd : 1805 - 1814
adcpfile : 0415086a.val

gemeten snelheid (cm/sec) (eb > 0 , vloed < 0)

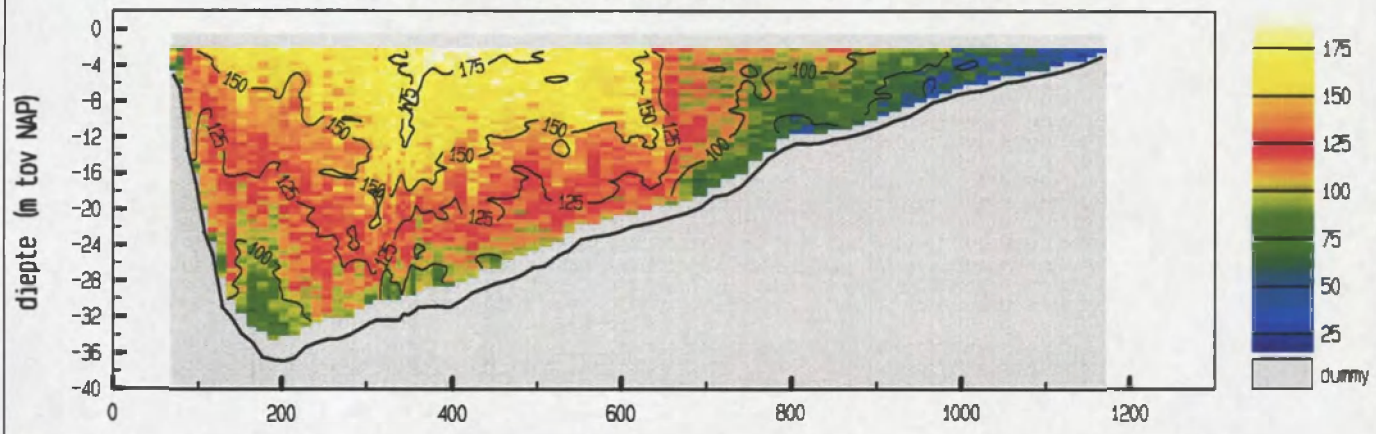

gemiddelde stroomsnelheid in de vertikaal

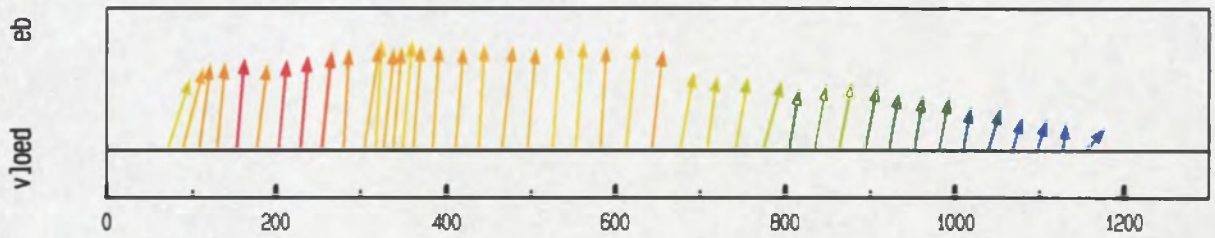

debiet- en stroomsnelheidsverdeling in de raai

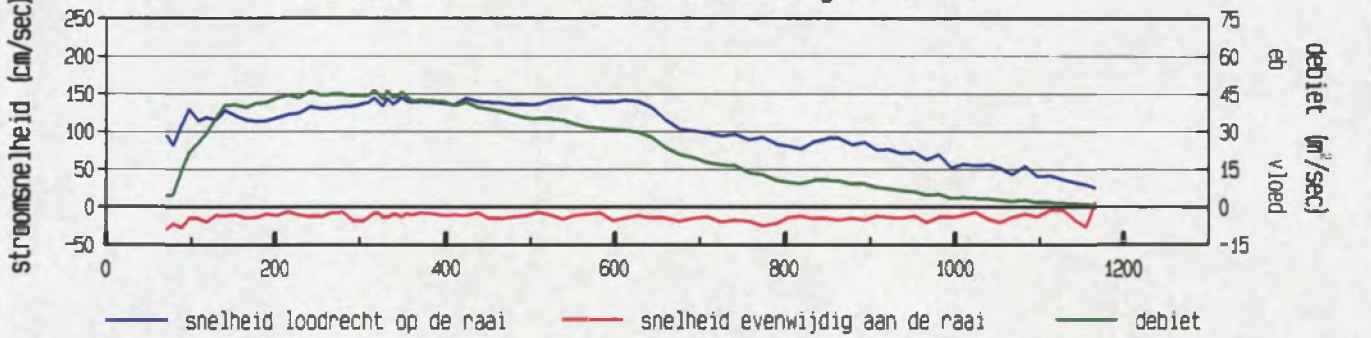

gevaren traject langs de raai

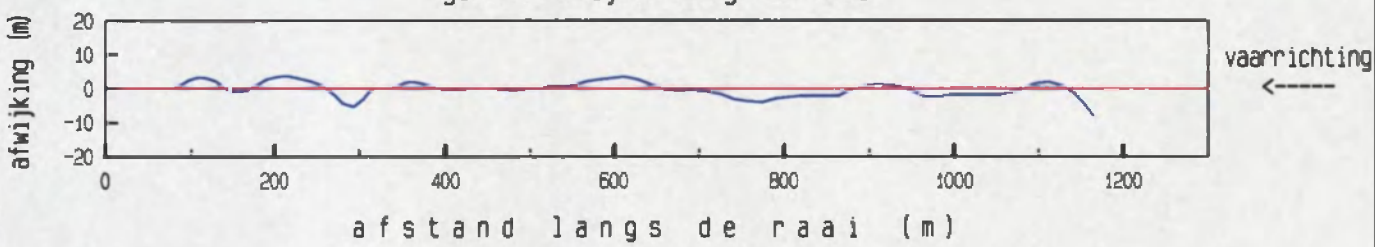

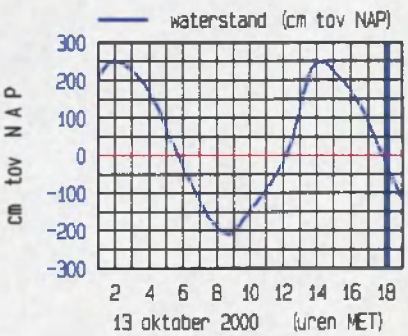

meetgebied



maximum gemiddelde stroomsnelheid in de vertikaal

afstand uit nulpunt : 348 m
stroomsnelheid : 146 cm/sec
stroomrichting : 299 °

doorstroomoppervlak : 21747 m²
raaidebiet : 26069 m³/sec

adcpfile : 0415086a.val

Pas van Terneuzen Raai 7 dd 13 oktober 2000 tijd : 1814 - 1820
adcpfile : 0415087a.val

gemeten snelheid (cm/sec) (eb > 0 , vloed < 0)

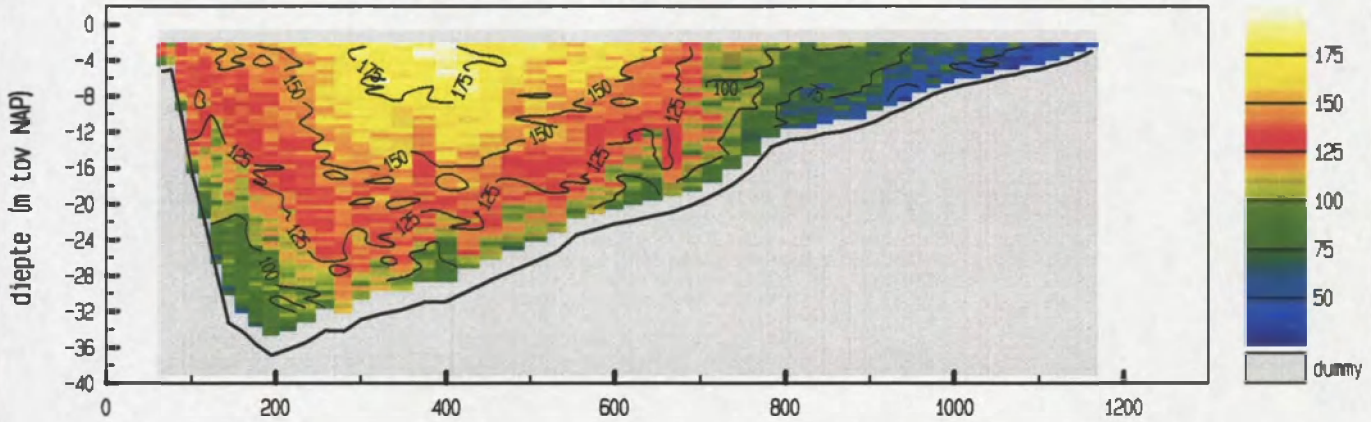

gemiddelde stroomsnelheid in de vertikaal

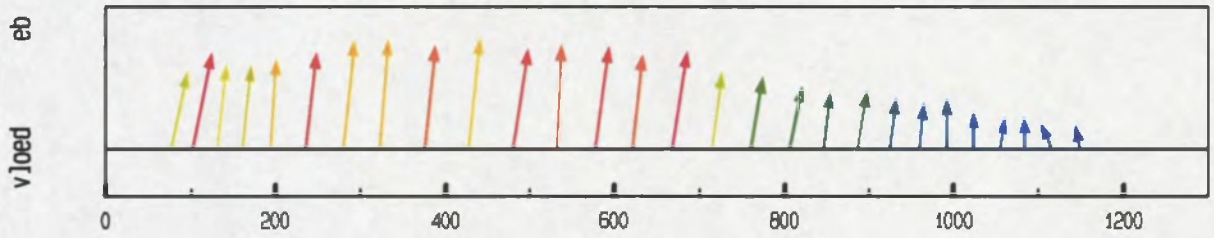

debiet- en stroomsnelheidsverdeling in de raai

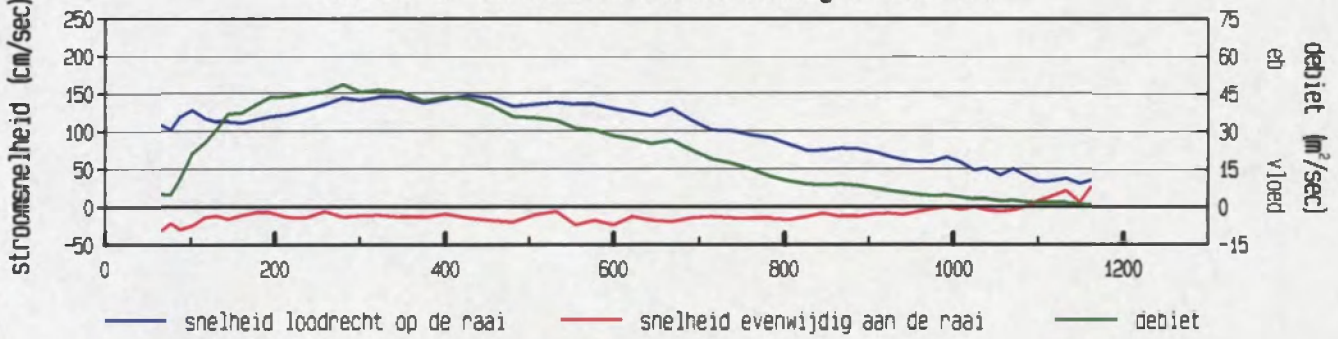

gevaren traject langs de raai

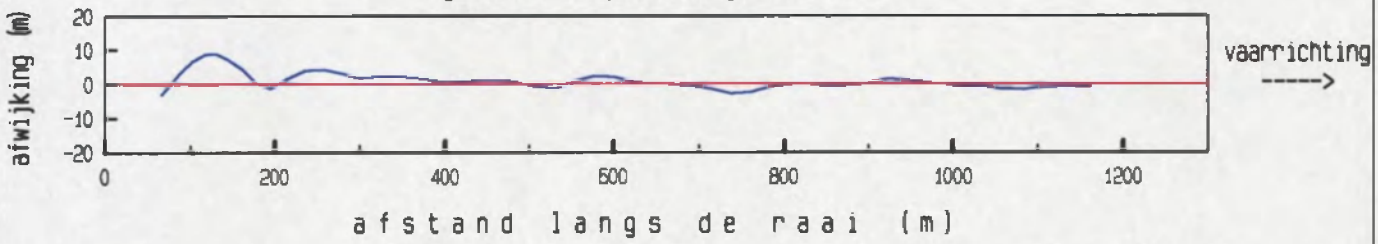

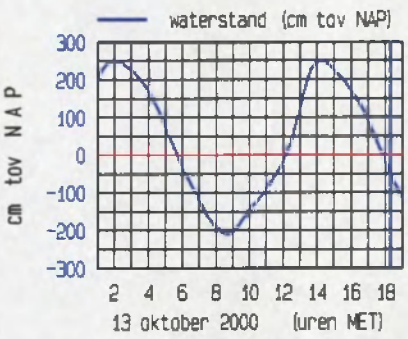

meetgebied



maximum gemiddelde stroom-
snelheid in de vertikaal

afstand uit nulpunt : 427 m
stroomsnelheid : 147 cm/sec
stroomrichting : 300 °

doorstroomoppervlak : 21592 m²
raaidebiet : 25802 m³/sec

adcpfile : 0415087a.val

Ministerie van Verkeer en Waterstaat
Directoraat-Generaal Rijkswaterstaat

Meetinformatiedienst Zeeland
Vlissingen

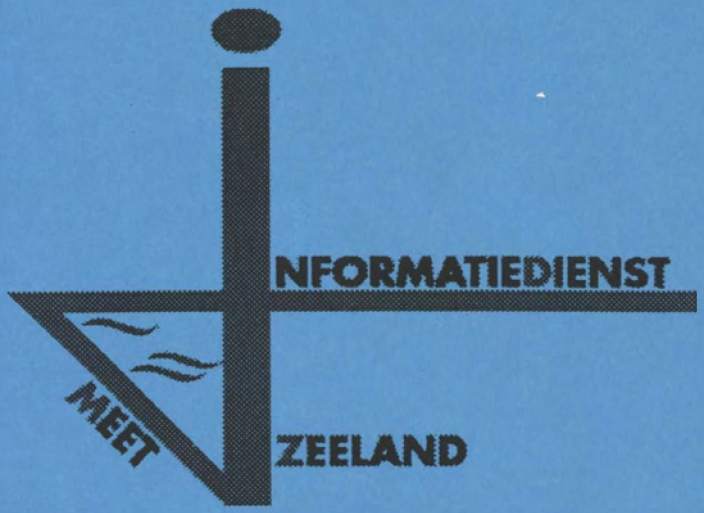

8a. Ontbonden gegevens deelraai-1

Pas van Terneuzen Raai 7 dd 13 oktober 2000 tijd : 0515 - 0521
adcpfile : 0415001a.val

snelheid loodrecht op de raai (cm/sec)

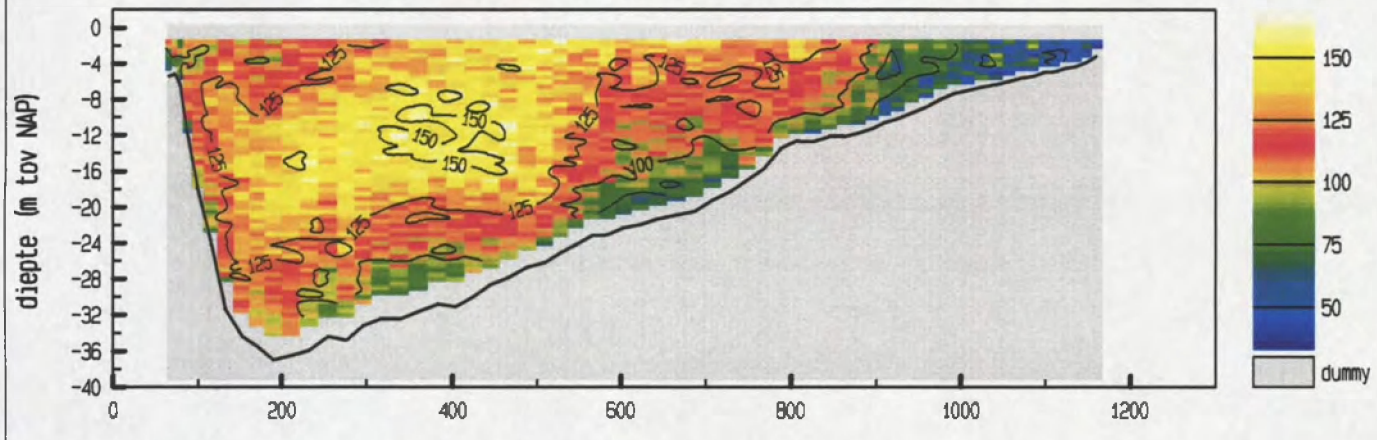

snelheid evenwijdig aan de raai (cm/sec)

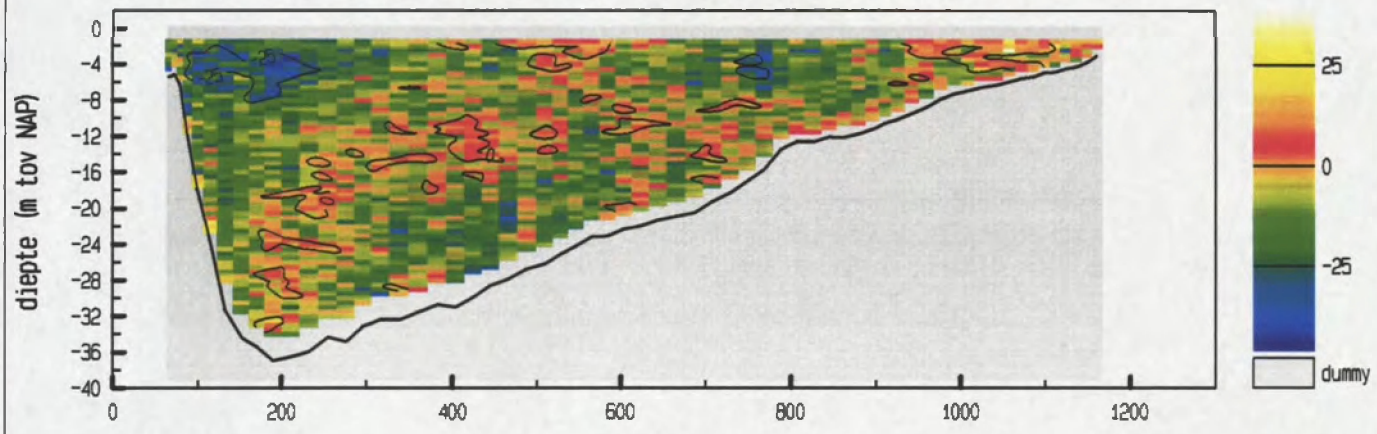

vertikale snelheid (cm/sec)

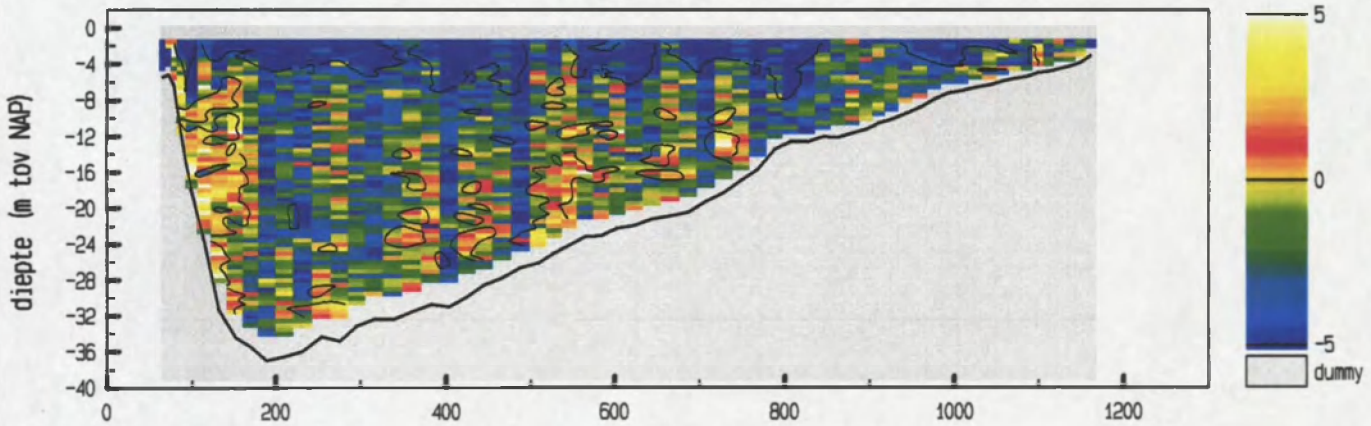

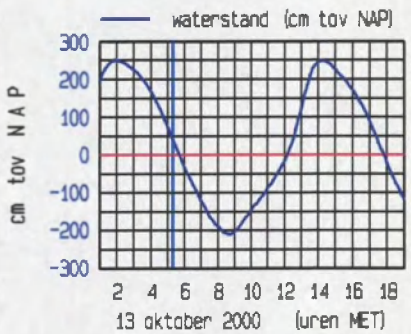

meetgebied

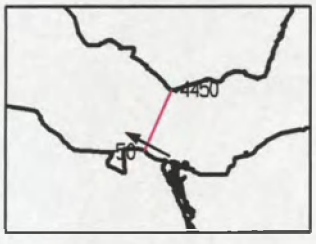

maximum gemiddelde stroomsnelheid in de vertikaal

afstand uit nulpunt : 466 m
stroomsnelheid : 132 cm/sec
stroomrichting : 298 °

doorstroomoppervlak : 22701 m^2
raaidebiet : 26013 m^3/sec

adcpfile : 0415001a.val

Pas van Terneuzen Raai 7 dd 13 oktober 2000 tijd : 0525 - 0532
adcpfile : 0415002a.val

snelheid loodrecht op de raai (cm/sec)

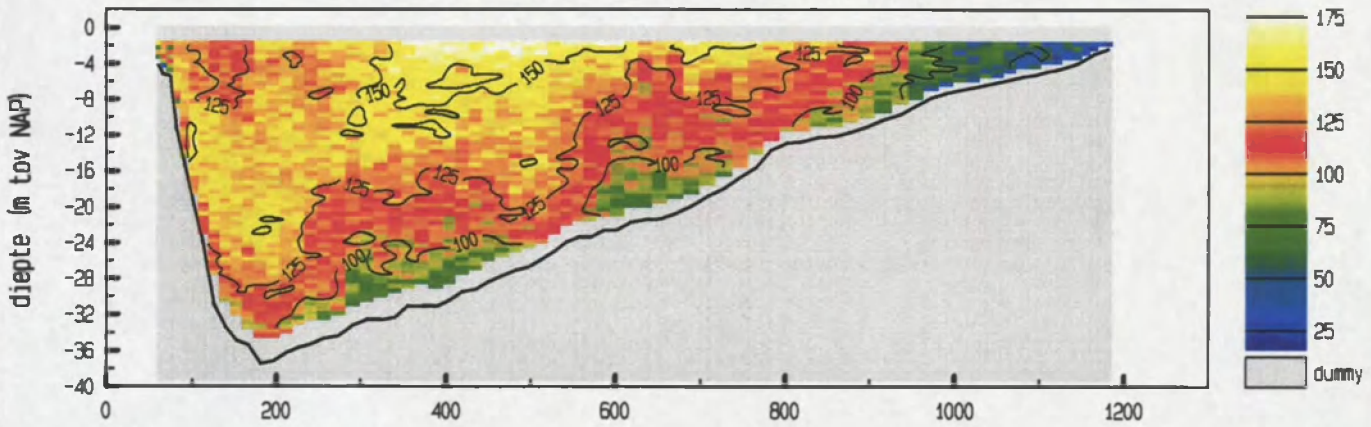

snelheid evenwijdig aan de raai (cm/sec)

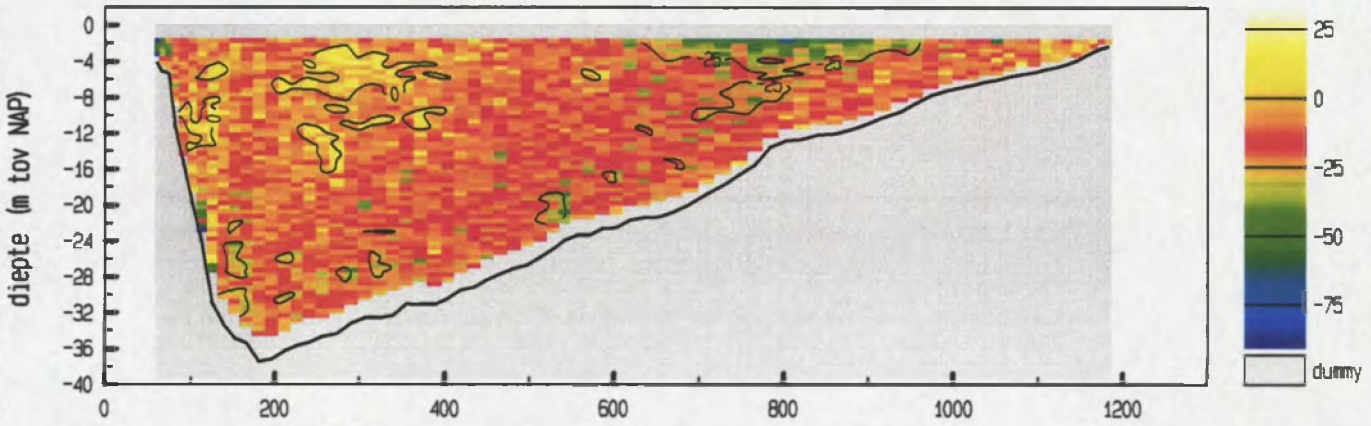

vertikale snelheid (cm/sec)

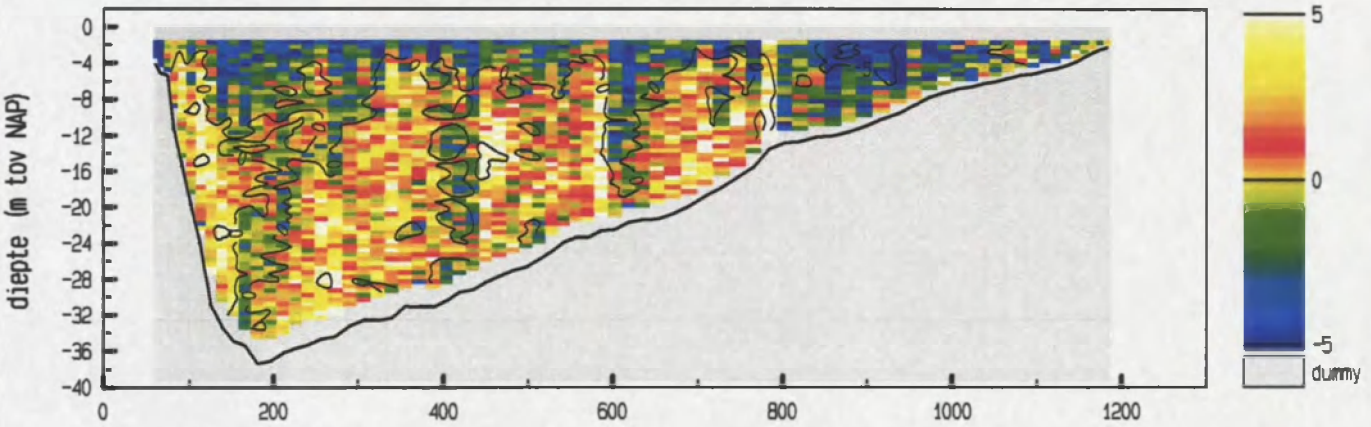

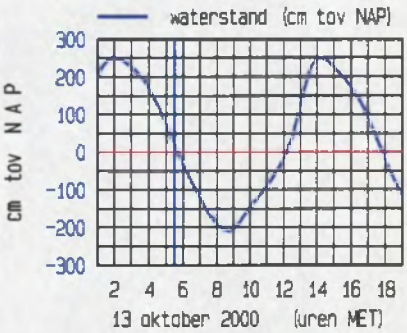

meetgebied



maximum gemiddelde stroomsnelheid in de vertikaal

afstand uit nulpunt	:	513 m
stroomsnelheid	:	138 cm/sec
stroomrichting	:	299 °
doorstroomoppervlak	:	22467 m^2
raaidebiet	:	26597 m^3/sec

adcpfile : 0415002a.val

Pas van Terneuzen Raai 7 dd 13 oktober 2000 tijd : 0533 - 0539
adcpfile : 0415003a.val

snelheid loodrecht op de raai (cm/sec)

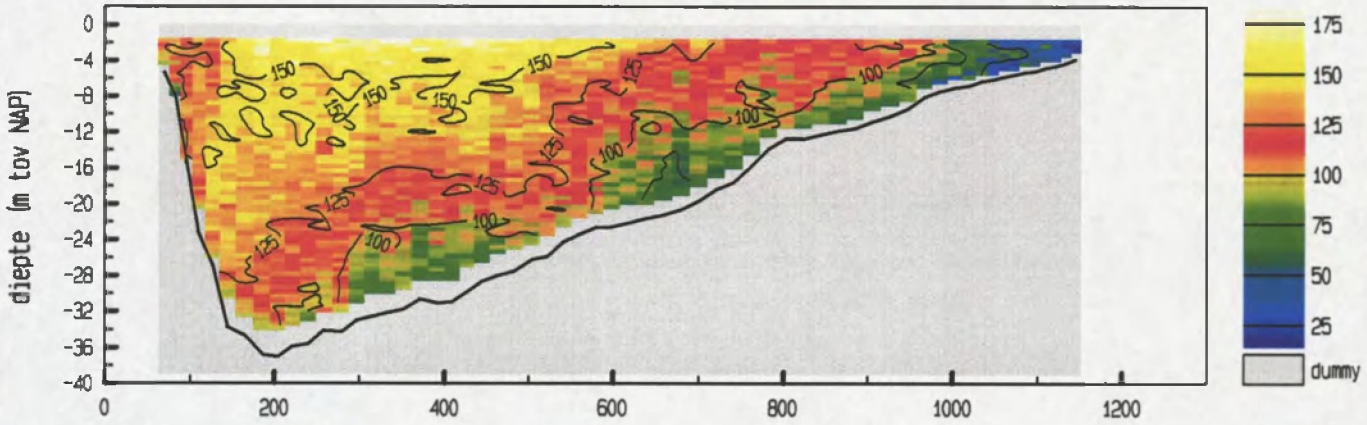

snelheid evenwijdig aan de raai (cm/sec)

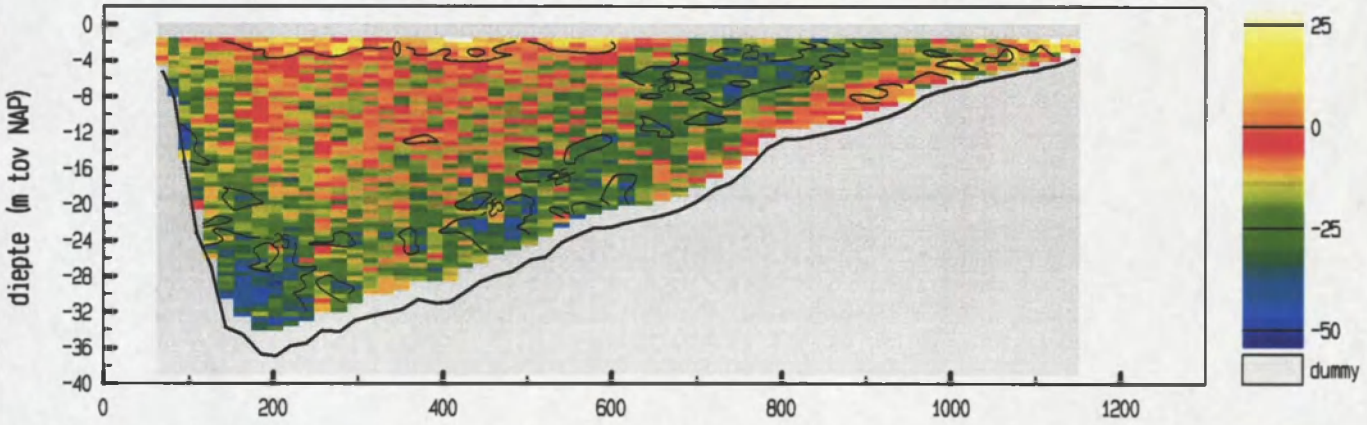

vertikale snelheid (cm/sec)

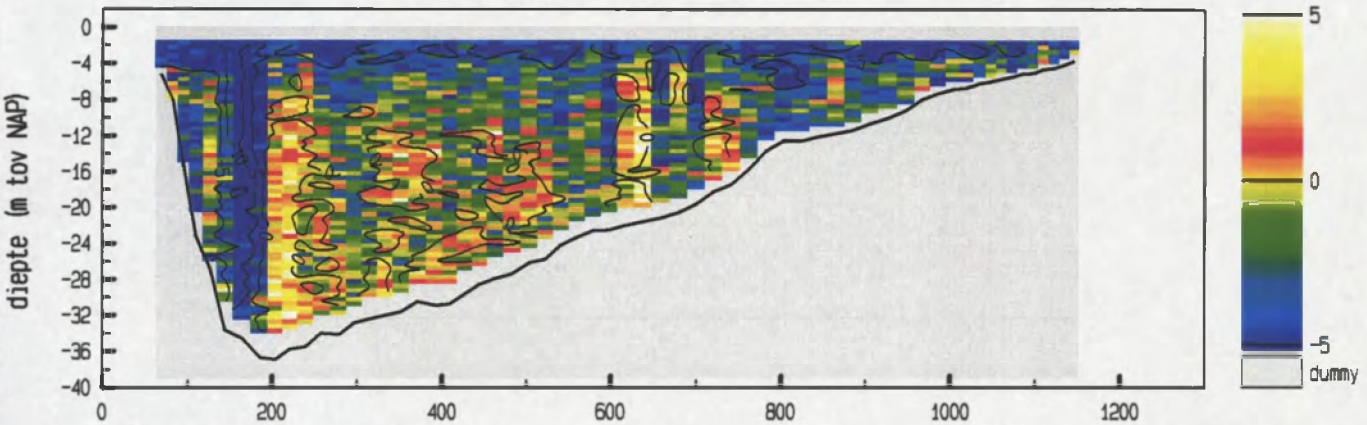

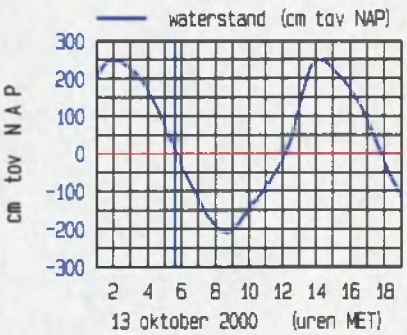

meetgebied



maximum gemiddelde stroomsnelheid in de vertikaal

afstand uit nulpunt : 186 m
stroomsnelheid : 137 cm/sec
stroomrichting : 301 °

doorstroomoppervlak : 22257 m²
raaidebiet : 25853 m³/sec

adcpfile : 0415003a.val

Pas van Terneuzen Raai 7 dd 13 oktober 2000 tijd : 0540 - 0547
adcpfile : 0415004a.val

snelheid loodrecht op de raai (cm/sec)

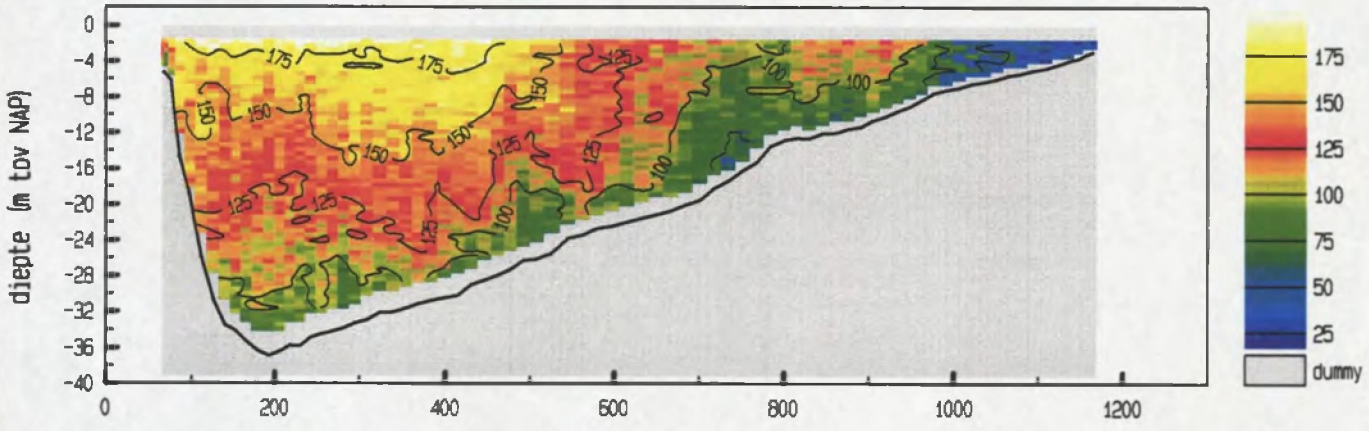

snelheid evenwijdig aan de raai (cm/sec)

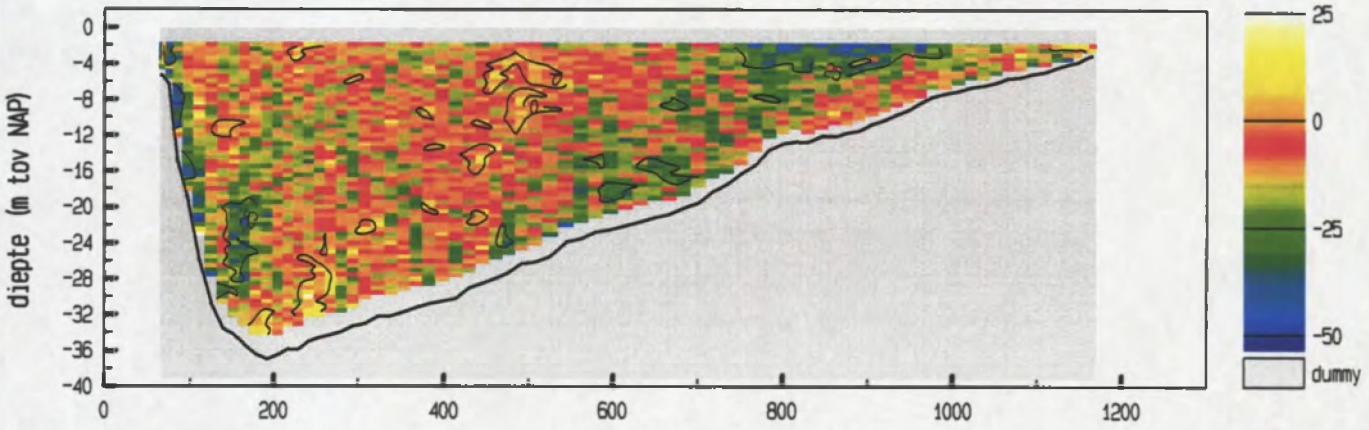

vertikale snelheid (cm/sec)

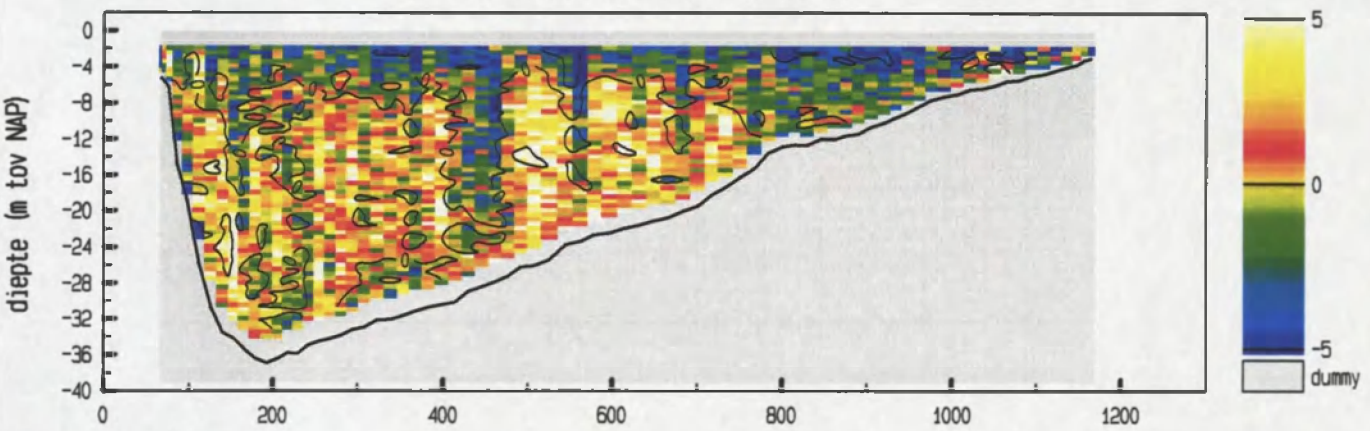

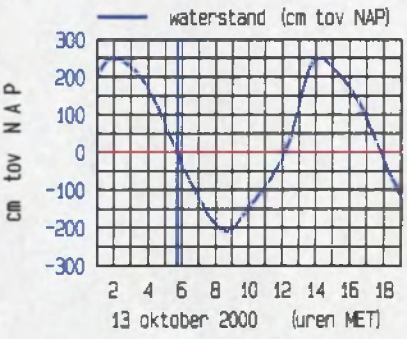

meetgebied



maximum gemiddelde stroomsnelheid in de vertikaal

afstand uit nulpunt : 98 m
stroomsnelheid : 154 cm/sec
stroomrichting : 301 °

doorstroomoppervlak : 22206 m^2
raaidebiet : 26657 m^3/sec

adcpfile : 0415004a.val

Pas van Terneuzen Raai 7 dd 13 oktober 2000 tijd : 0547 - 0554
adcpfile : 0415005a.val

snelheid loodrecht op de raai (cm/sec)

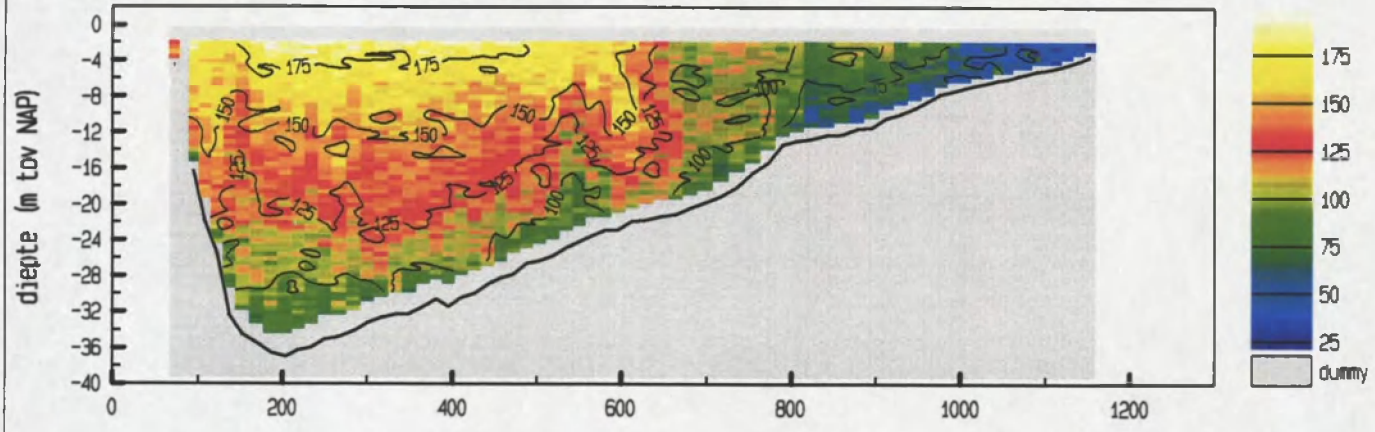

snelheid evenwijdig aan de raai (cm/sec)

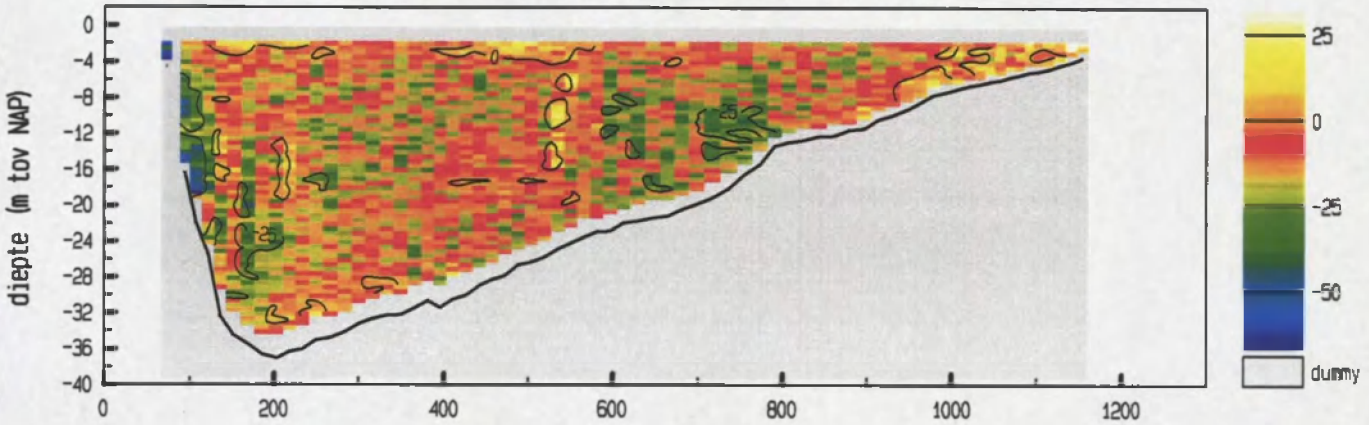

vertikale snelheid (cm/sec)

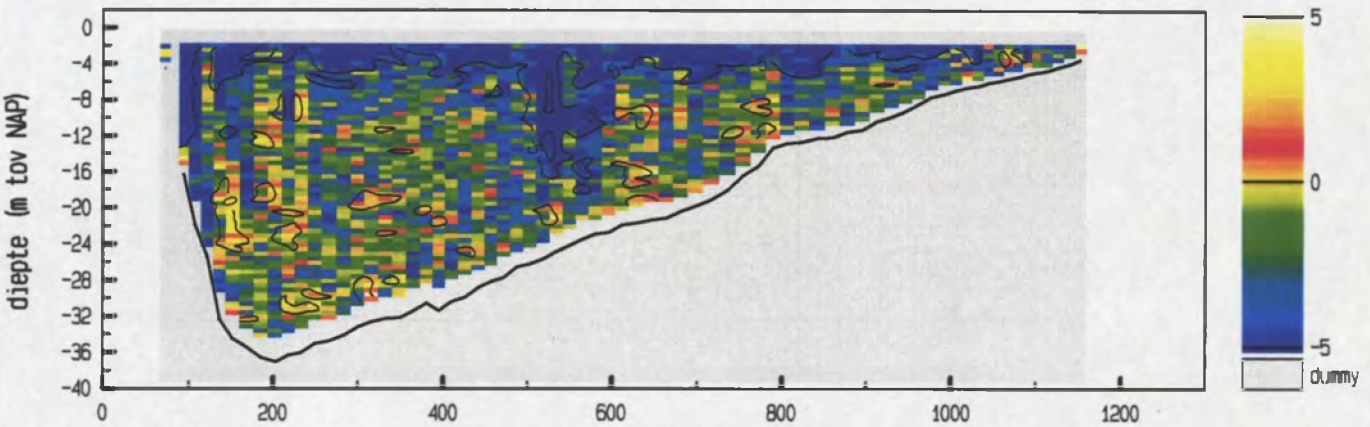

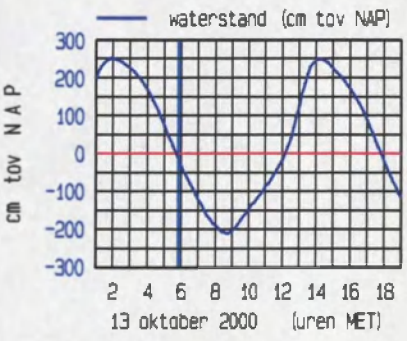

meetgebied

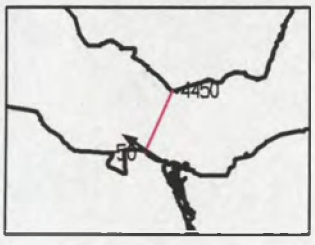

maximum gemiddelde stroomsnelheid in de vertikaal

afstand uit nulpunt : 108 m
stroomsnelheid : 151 cm/sec
stroomrichting : 304 °

doorstroomoppervlak : 22054 m^2
raaidebiet : 26485 m^3/sec

adcpfile : 0415005a.val

Pas van Terneuzen Raai 7 dd 13 oktober 2000 tijd : 0555 - 0603
adcpfile : 0415006a.val

snelheid loodrecht op de raai (cm/sec)

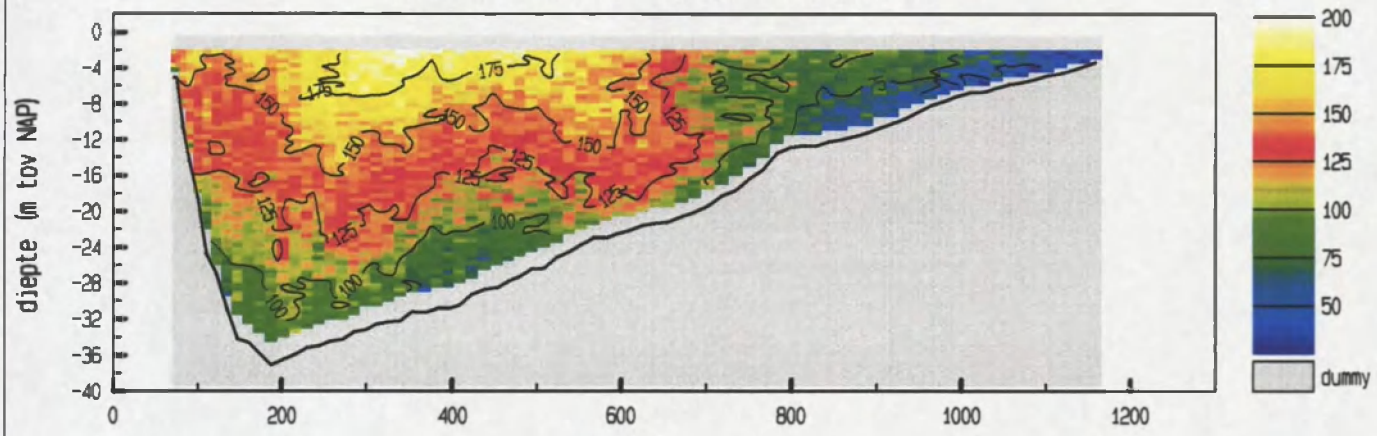

snelheid evenwijdig aan de raai (cm/sec)

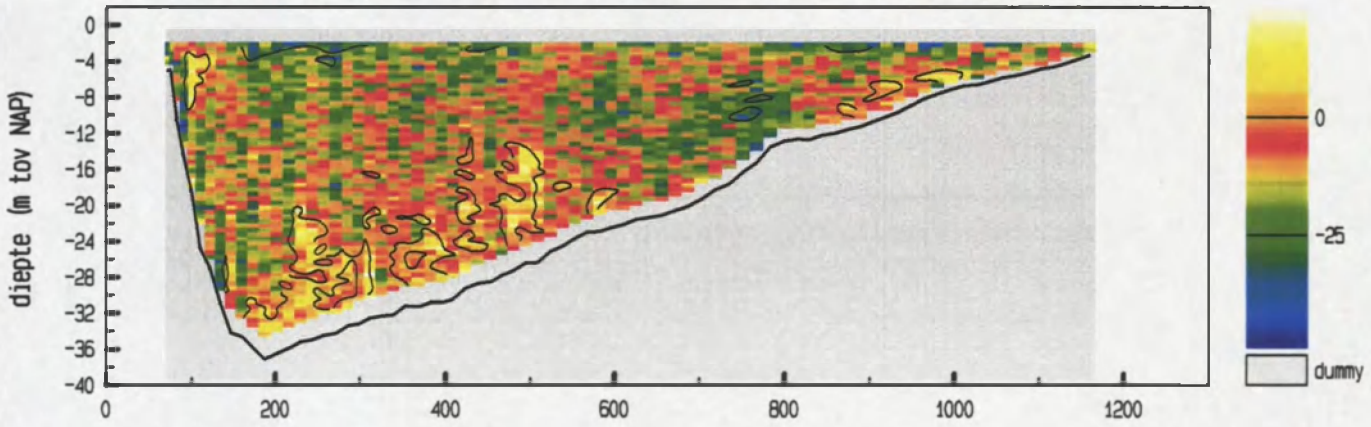

vertikale snelheid (cm/sec)

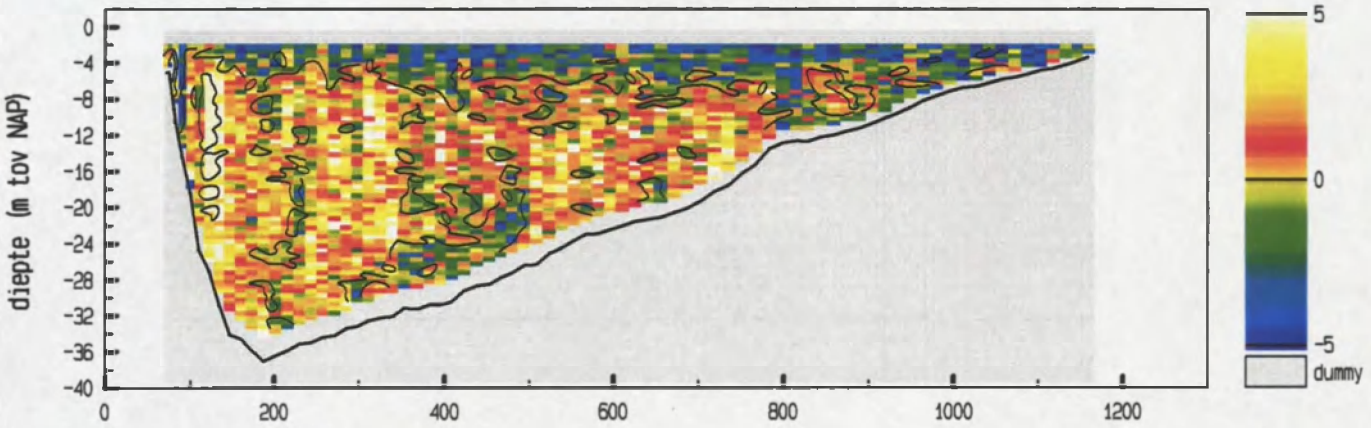

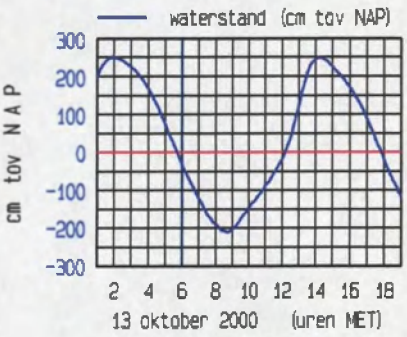

meetgebied



maximum gemiddelde stroomsnelheid in de vertikaal

afstand uit nulpunt : 625 m
stroomsnelheid : 143 cm/sec
stroomrichting : 299 °

doorstroomoppervlak : 21776 m^2
raaidebiet : 25911 m^3/sec

adcpfile : 0415006a.val

Pas van Terneuzen Raai 7 dd 13 oktober 2000 tijd : 0609 - 0615
adcpfile : 0415007a.val

snelheid loodrecht op de raai (cm/sec)

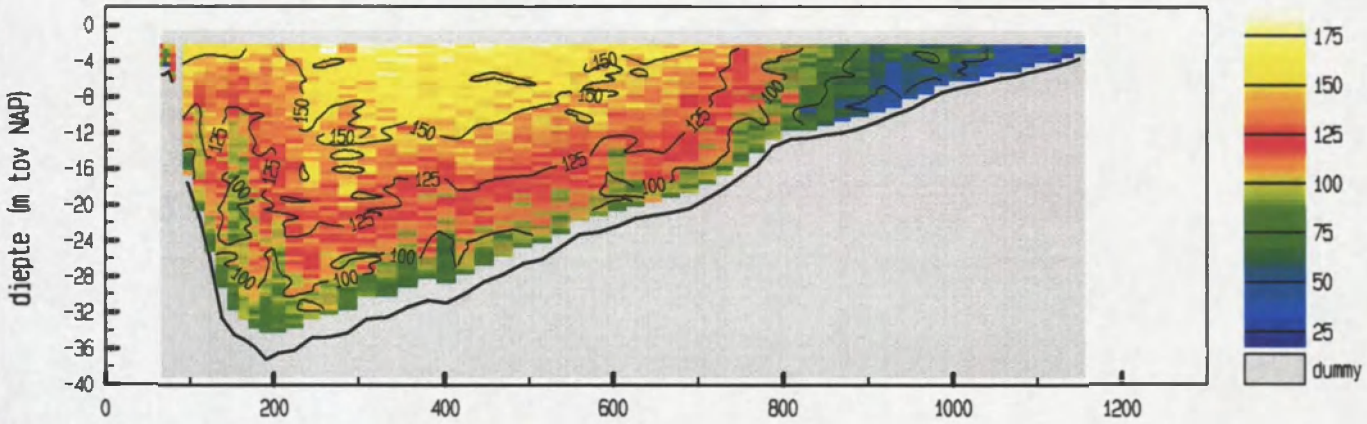

snelheid evenwijdig aan de raai (cm/sec)

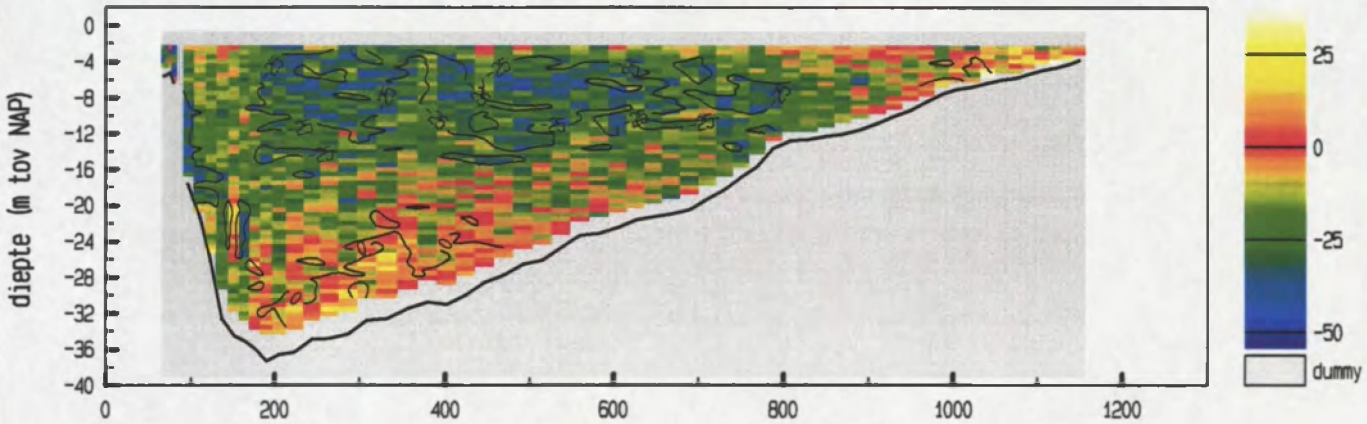

vertikale snelheid (cm/sec)

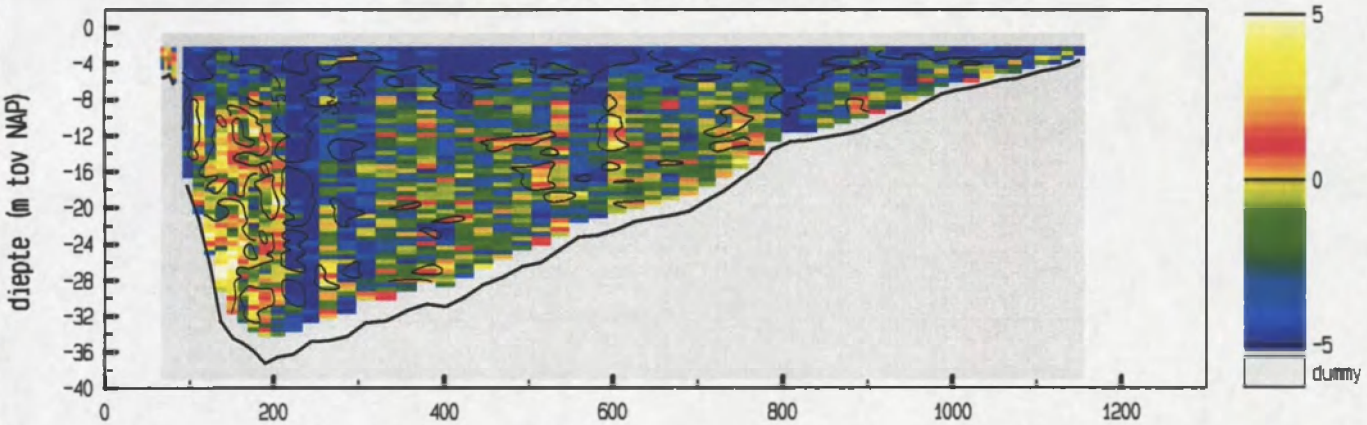

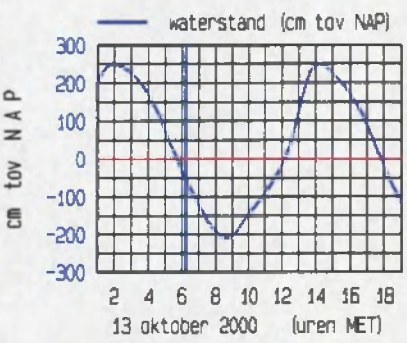

meetgebied



maximum gemiddelde stroomsnelheid in de vertikaal

afstand uit nulpunt : 246 m
stroomsnelheid : 133 cm/sec
stroomrichting : 301 °

doorstroomoppervlak : 21619 m²
raaidebiet : 25055 m³/sec

adcpfile : 0415007a.val

Pas van Terneuzen Raai 7 dd 13 oktober 2000 tijd : 0616 - 0623
adcpfile : 0415008a.val

snelheid loodrecht op de raai (cm/sec)

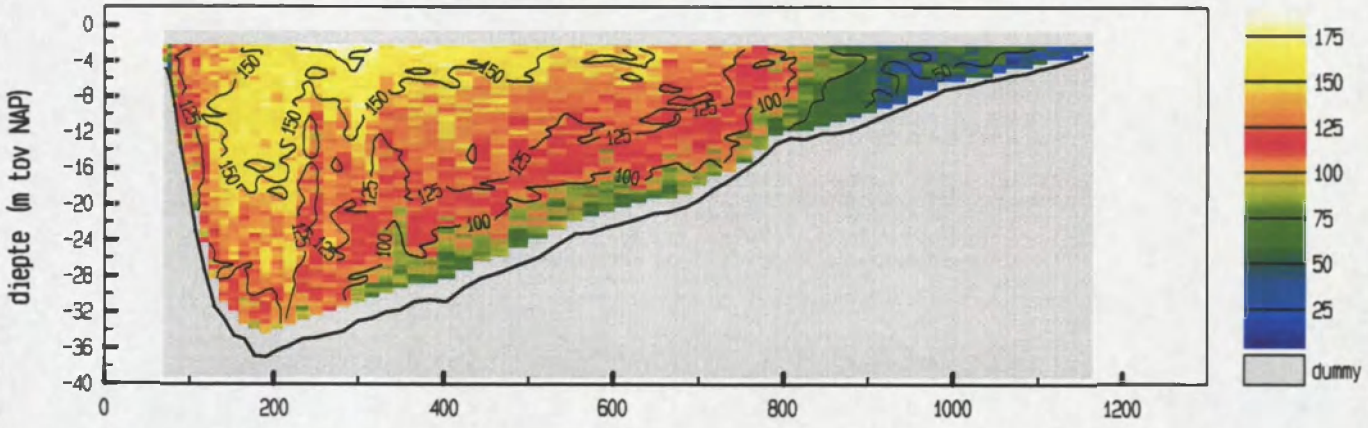

snelheid evenwijdig aan de raai (cm/sec)

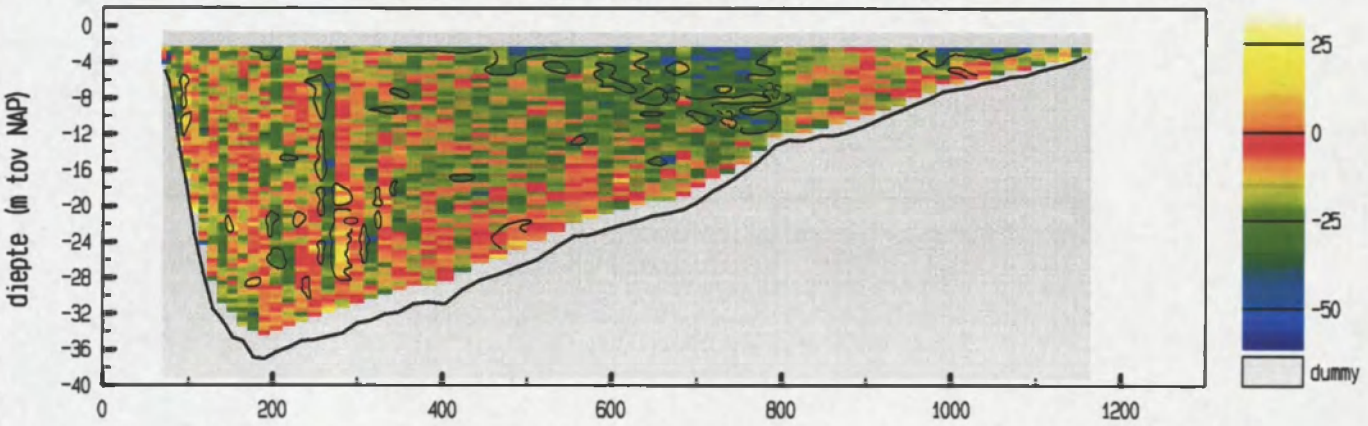

vertikale snelheid (cm/sec)

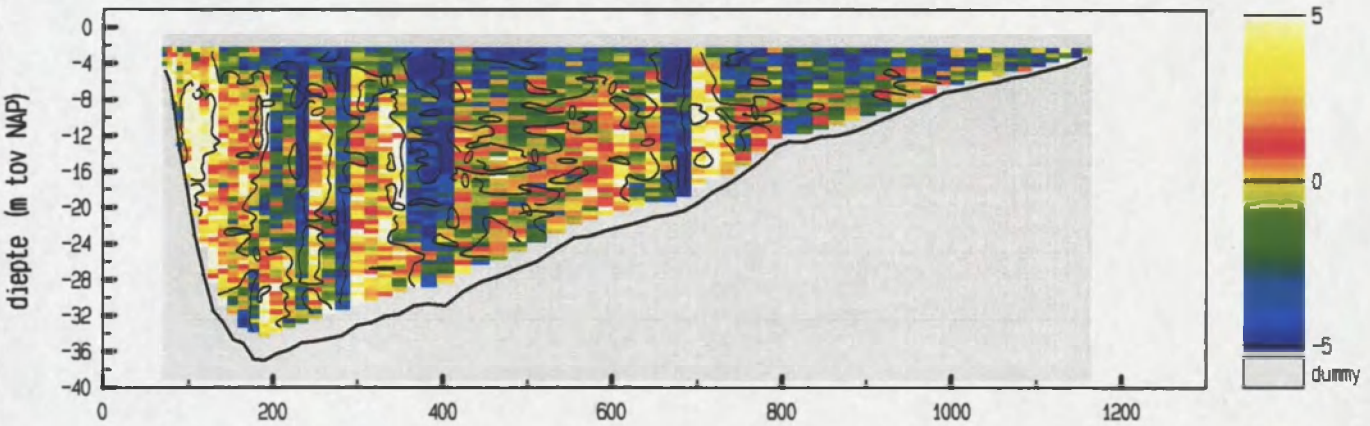

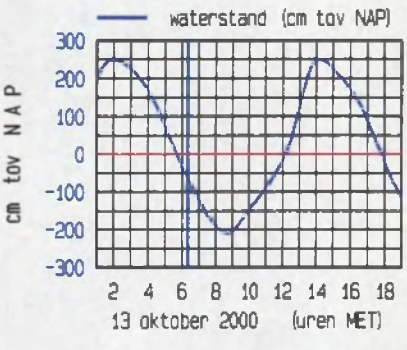

meetgebied

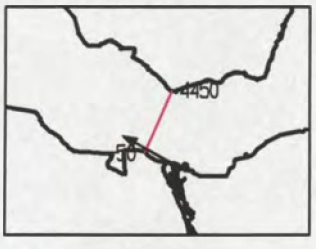

maximum gemiddelde stroomsnelheid in de vertikaal

afstand uit nulpunt : 220 m
stroomsnelheid : 147 cm/sec
stroomrichting : 299 °

doorstroomoppervlak : 21462 m²
raaidebiet : 24956 m³/sec

adcpfile : 0415008a.val

Pas van Terneuzen Raai 7 dd 13 oktober 2000 tijd : 0625 - 0631
adcpfile : 0415009a.val

snelheid loodrecht op de raai (cm/sec)

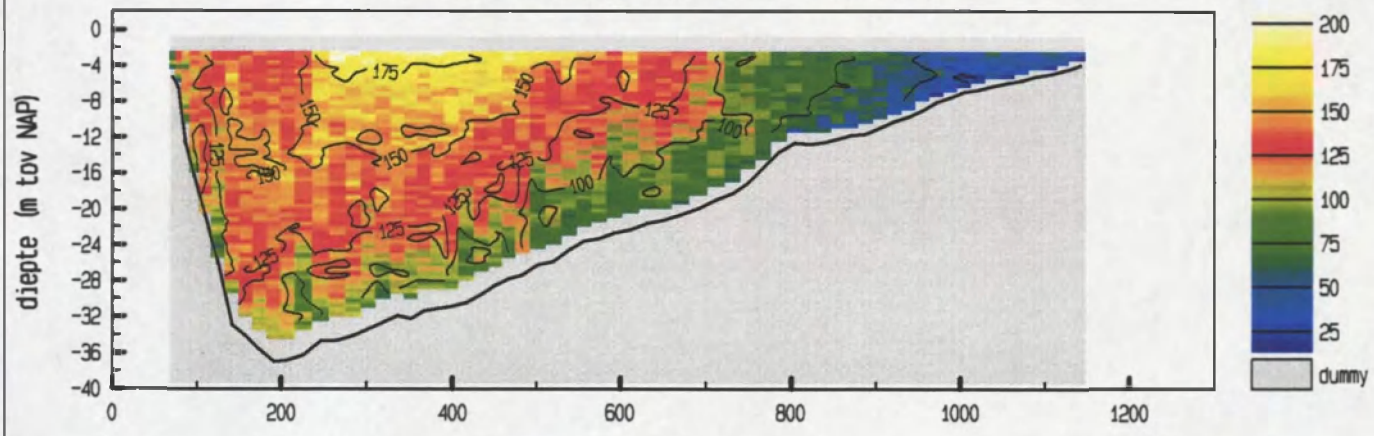

snelheid evenwijdig aan de raai (cm/sec)

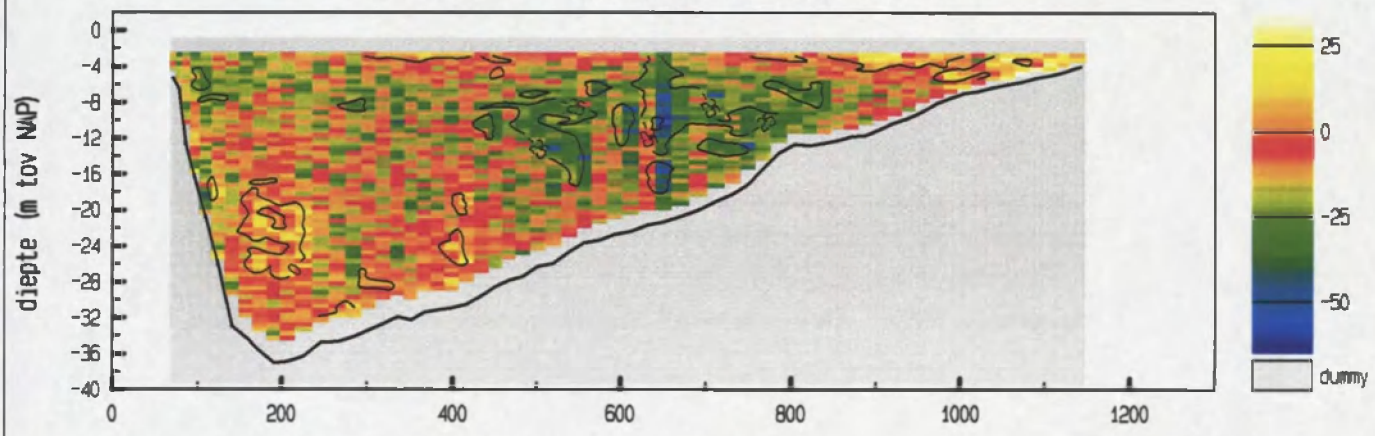

vertikale snelheid (cm/sec)

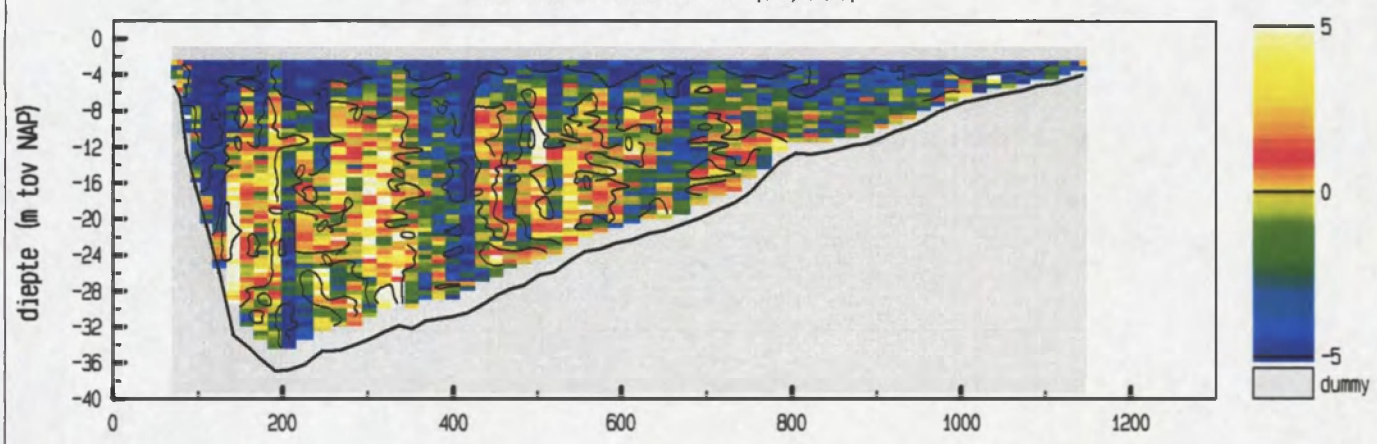

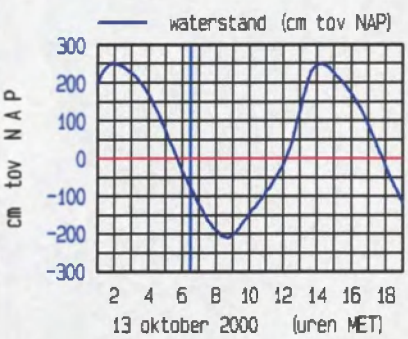

meetgebied



maximum gemiddelde stroom-snelheid in de vertikaal

afstand uit nulpunt : 336 m
stroomsnelheid : 143 cm/sec
stroomrichting : 299 °

doorstroomoppervlak : 21307 m^2
raaidebiet : 24498 m^3/sec

adcpfile : 0415009a.val

Pas van Terneuzen Raai 7 dd 13 oktober 2000 tijd : 0632 - 0637
adcpfile : 0415010a.val

snelheid loodrecht op de raai (cm/sec)

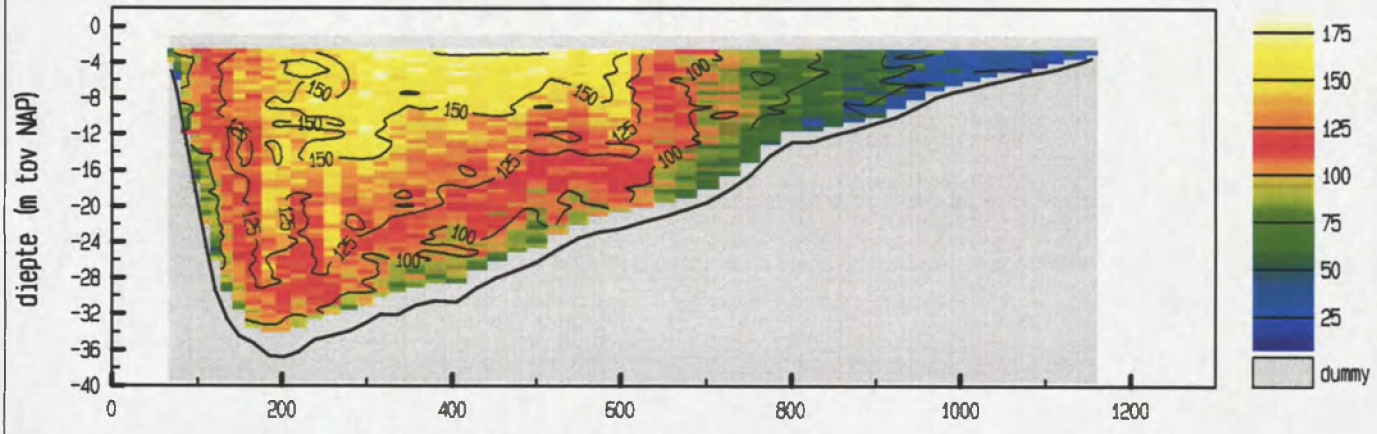

snelheid evenwijdig aan de raai (cm/sec)

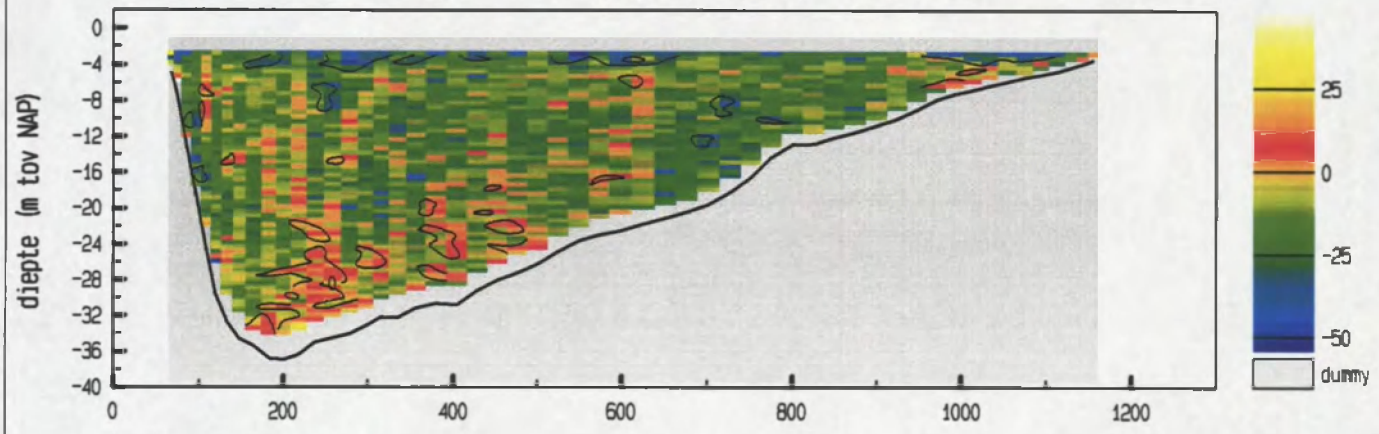

vertikale snelheid (cm/sec)

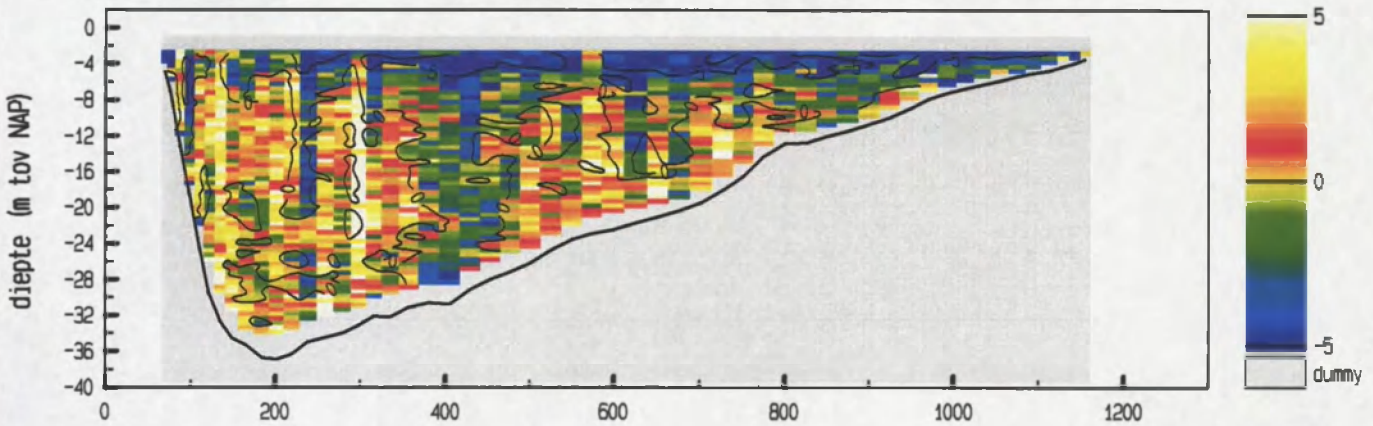

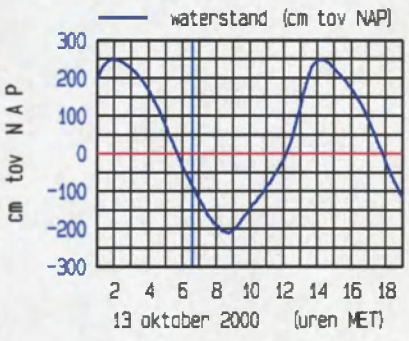

meetgebied



maximum gemiddelde stroom-
snelheid in de vertikaal

afstand uit nulpunt : 259 m
stroomsnelheid : 137 cm/sec
stroomrichting : 297 °

doorstroomoppervlak : 21202 m^2
raaidebiet : 23642 m^3/sec

adcpfile : 0415010a.val

Pas van Terneuzen Raai 7 dd 13 oktober 2000 tijd : 0650 - 0657
adcpfile : 0415011a.val

snelheid loodrecht op de raai (cm/sec)

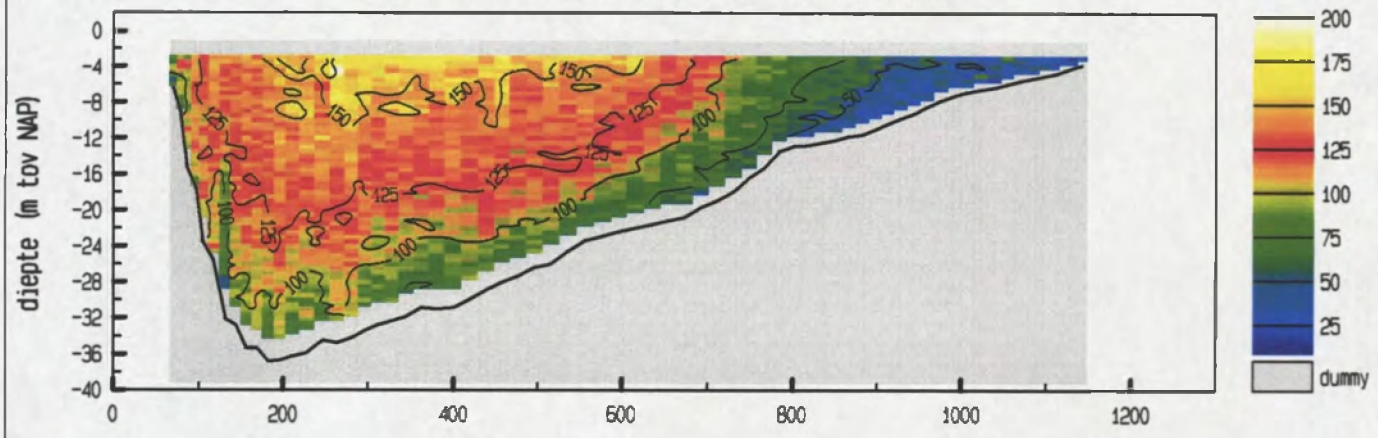

snelheid evenwijdig aan de raai (cm/sec)

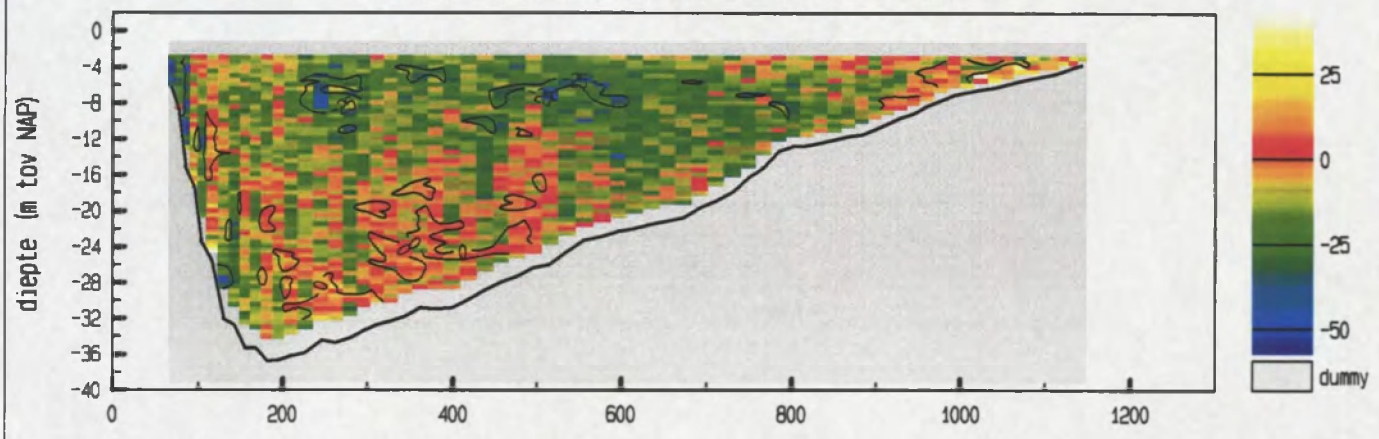

vertikale snelheid (cm/sec)

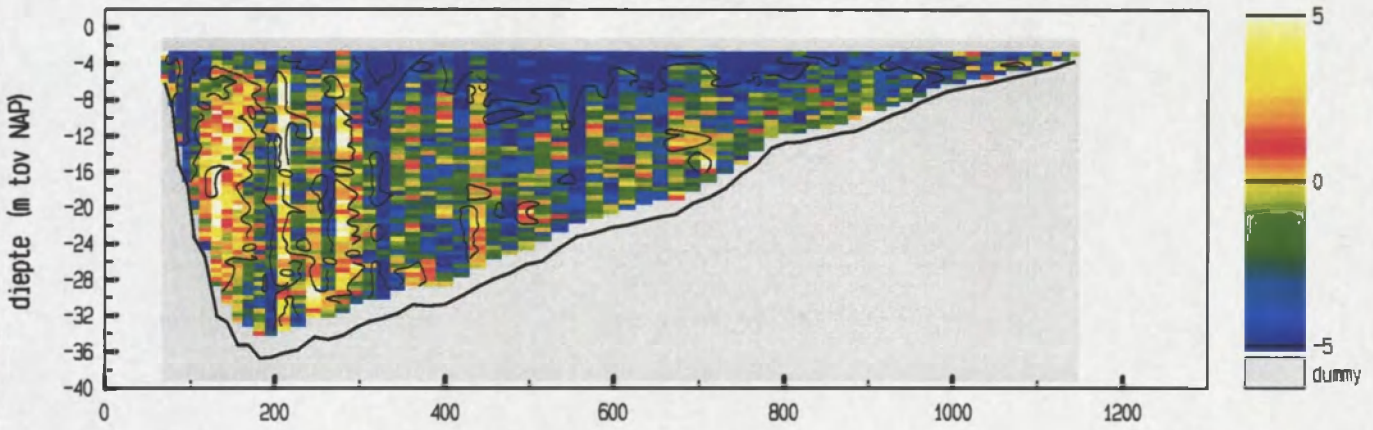

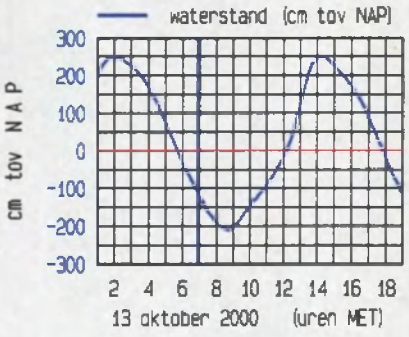

meetgebied



maximum gemiddelde stroomsnelheid in de vertikaal

afstand uit nulpunt	:	281 m
stroomsnelheid	:	134 cm/sec
stroomrichting	:	302 °
doorstroomoppervlak	:	20991 m^2
raaidebiet	:	22702 m^3/sec

adcpfile : 0415011a.val

Pas van Terneuzen Raai 7 dd 13 oktober 2000 tijd : 0658 - 0705
adcpfile : 0415012a.val

snelheid loodrecht op de raai (cm/sec)

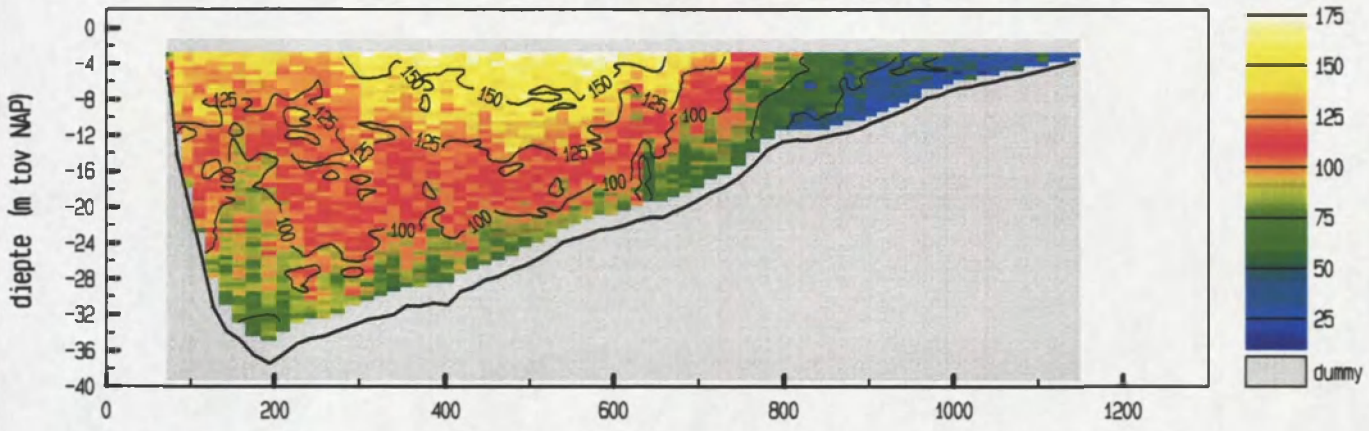

snelheid evenwijdig aan de raai (cm/sec)

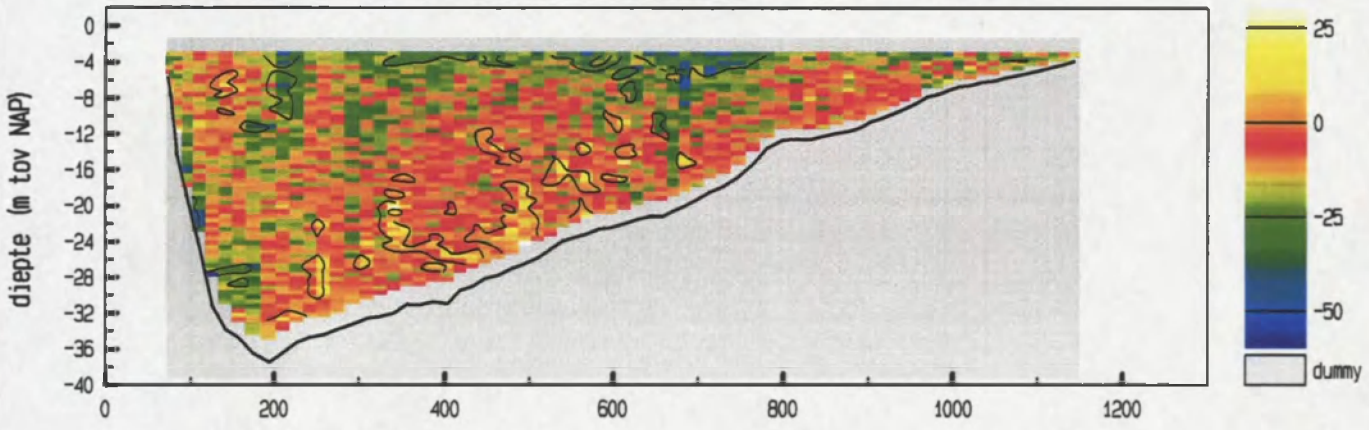

vertikale snelheid (cm/sec)

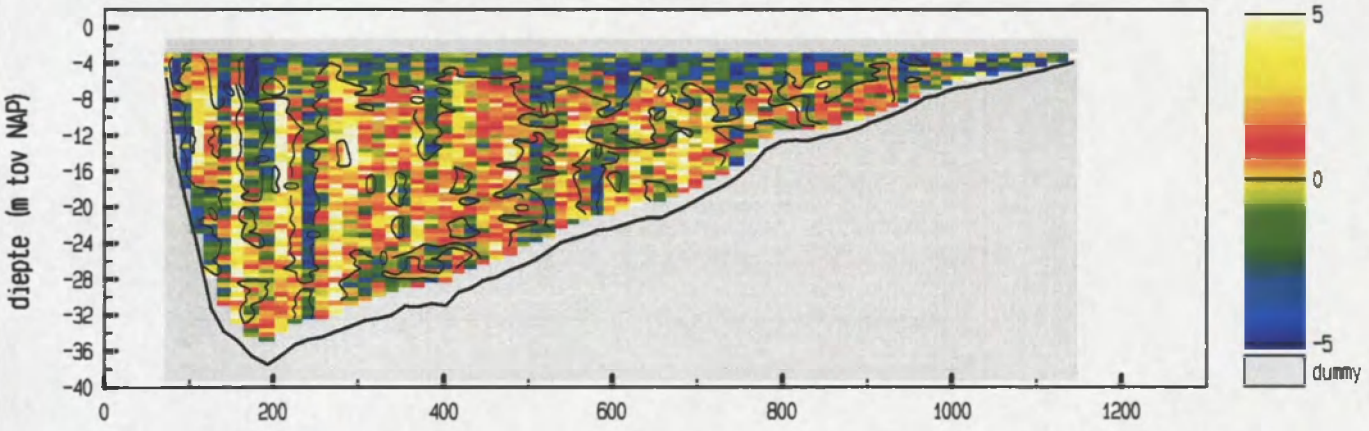

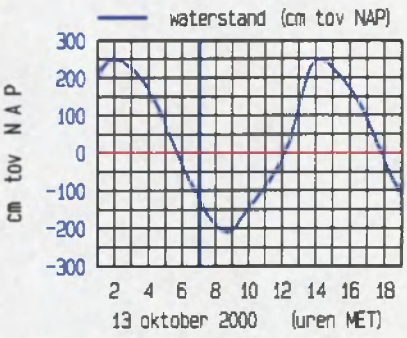

meetgebied



maximum gemiddelde stroom-
snelheid in de vertikaal

afstand uit nulpunt : 568 m
stroomsnelheid : 130 cm/sec
stroomrichting : 297 °

doorstroomoppervlak : 20796 m^2
raaidebiet : 21768 m^3/sec

adcpfile : 0415012a.val

Pas van Terneuzen Raai 7 dd 13 oktober 2000 tijd : 0708 - 0714
adcpfile : 0415013a.val

snelheid loodrecht op de raai (cm/sec)

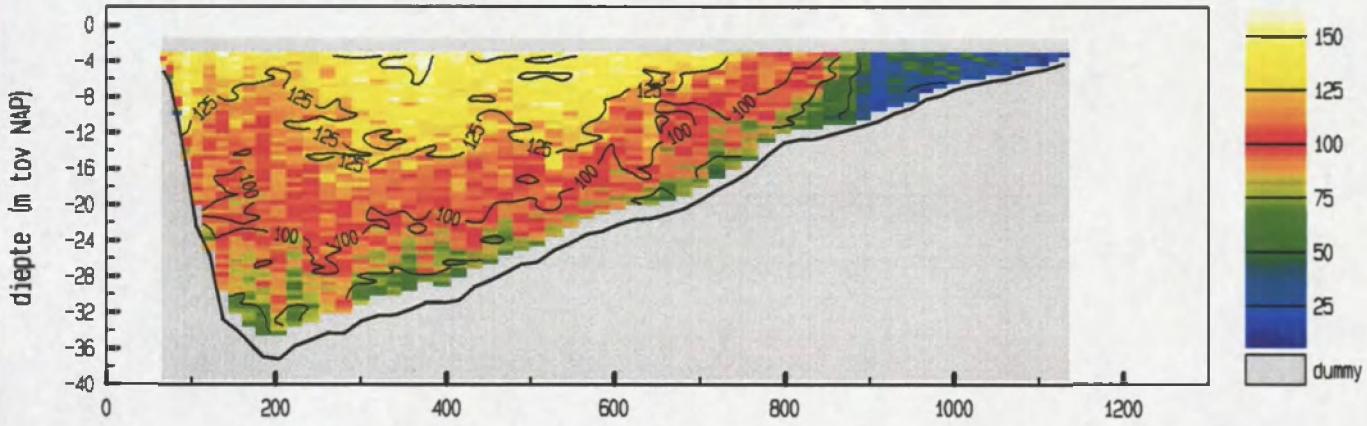

snelheid evenwijdig aan de raai (cm/sec)

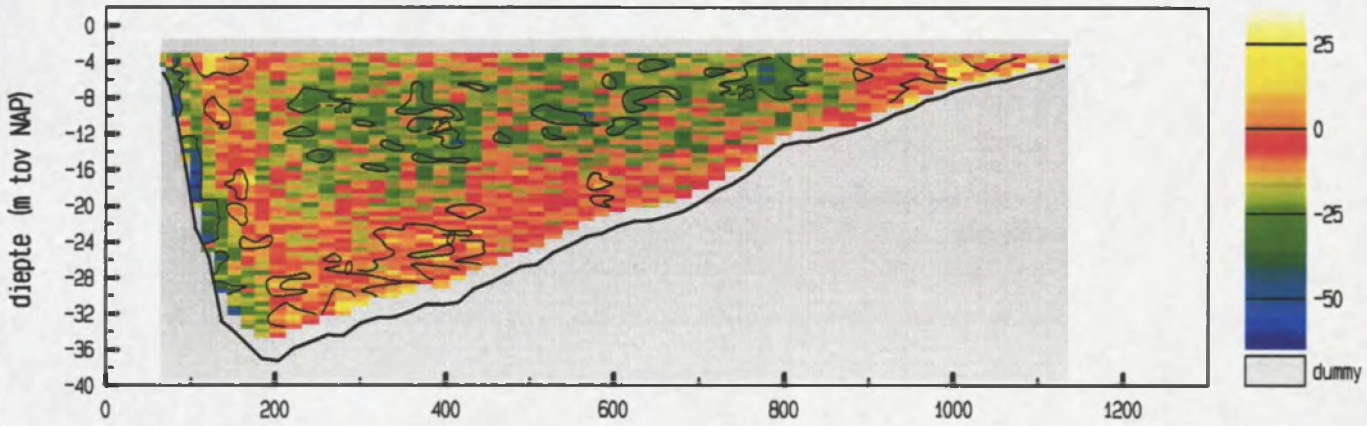

vertikale snelheid (cm/sec)

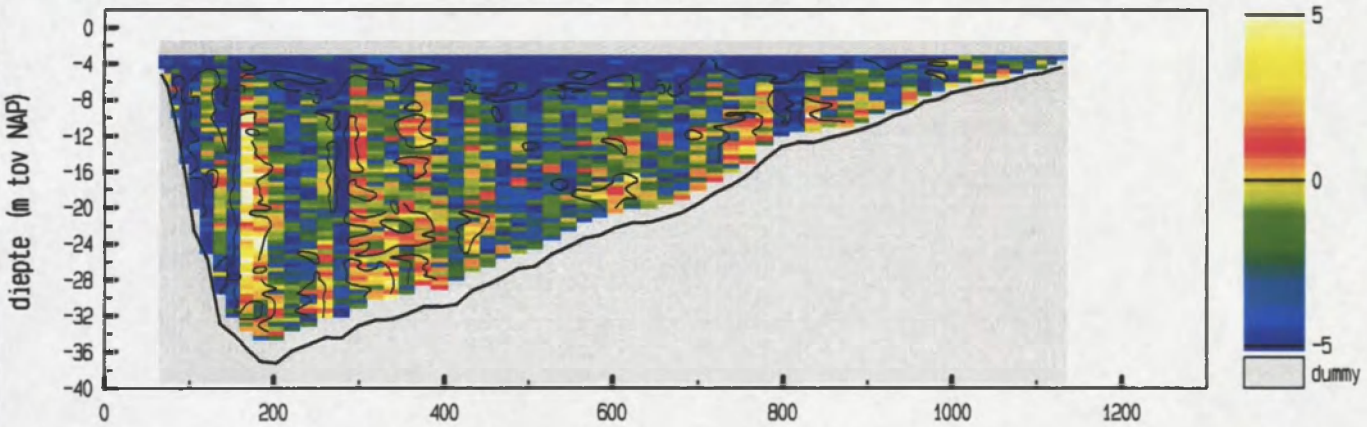

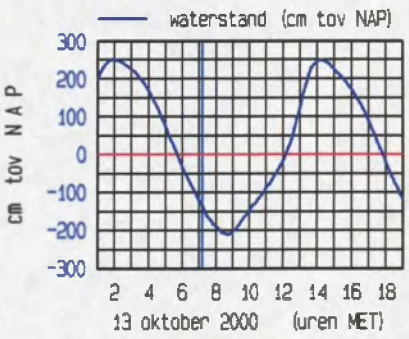

meetgebied



maximum gemiddelde stroomsnelheid in de vertikaal

afstand uit nulpunt : 94 m
stroomsnelheid : 135 cm/sec
stroomrichting : 302 °

doorstroomoppervlak : 20697 m²
raaidebiet : 21109 m³/sec

adcpfile : 0415013a.val

Pas van Terneuzen Raai 7 dd 13 oktober 2000 tijd : 0715 - 0721
adcpfile : 0415014a.val

snelheid loodrecht op de raai (cm/sec)

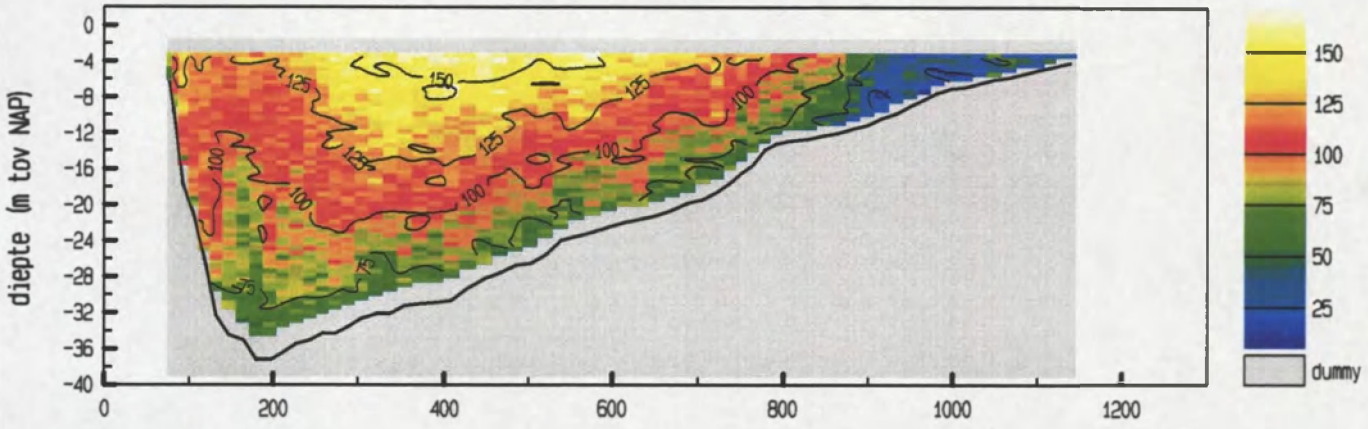

snelheid evenwijdig aan de raai (cm/sec)

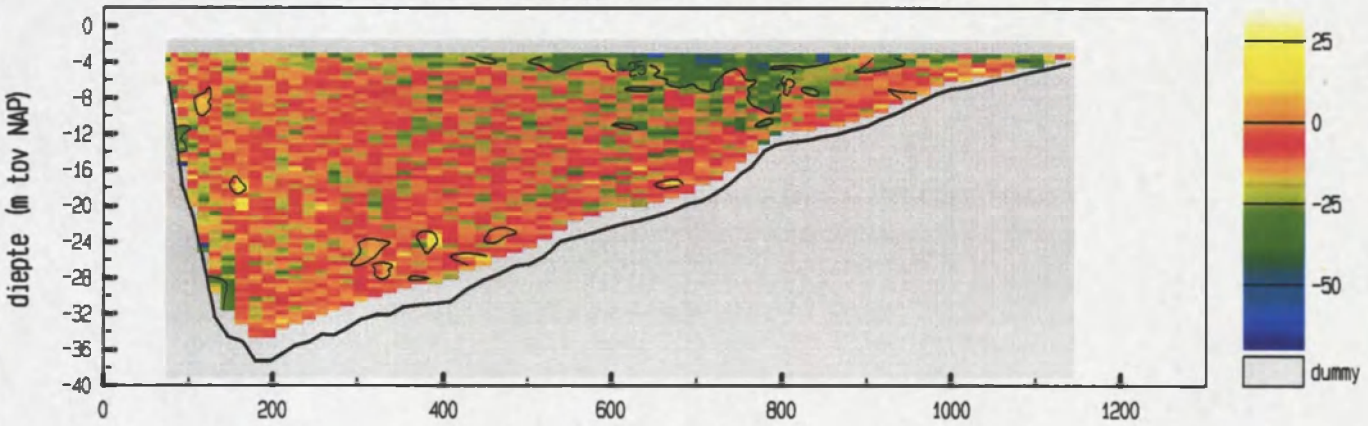

vertikale snelheid (cm/sec)

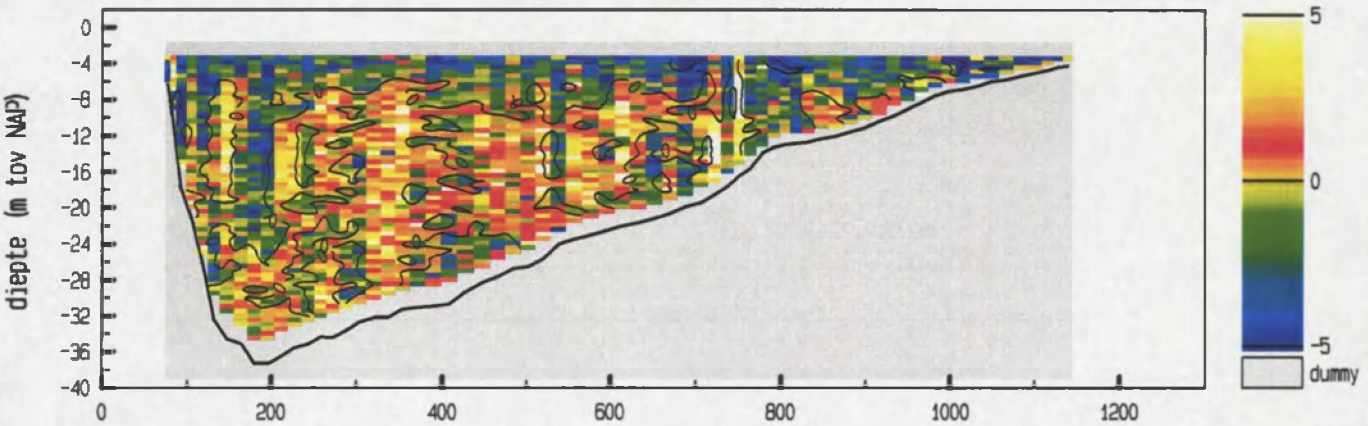

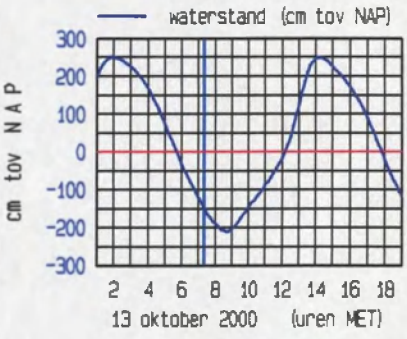

meetgebied



maximum gemiddelde stroomsnelheid in de vertikaal

afstand uit nulpunt : 448 m
stroomsnelheid : 118 cm/sec
stroomrichting : 300 °

doorstroomoppervlak : 20559 m^2
raaidebiet : 20290 m^3/sec

adcpfile : 0415014a.val

Pas van Terneuzen Raai 7 dd 13 oktober 2000 tijd : 0726 - 0732
adcpfile : 0415015a.val

snelheid loodrecht op de raai (cm/sec)

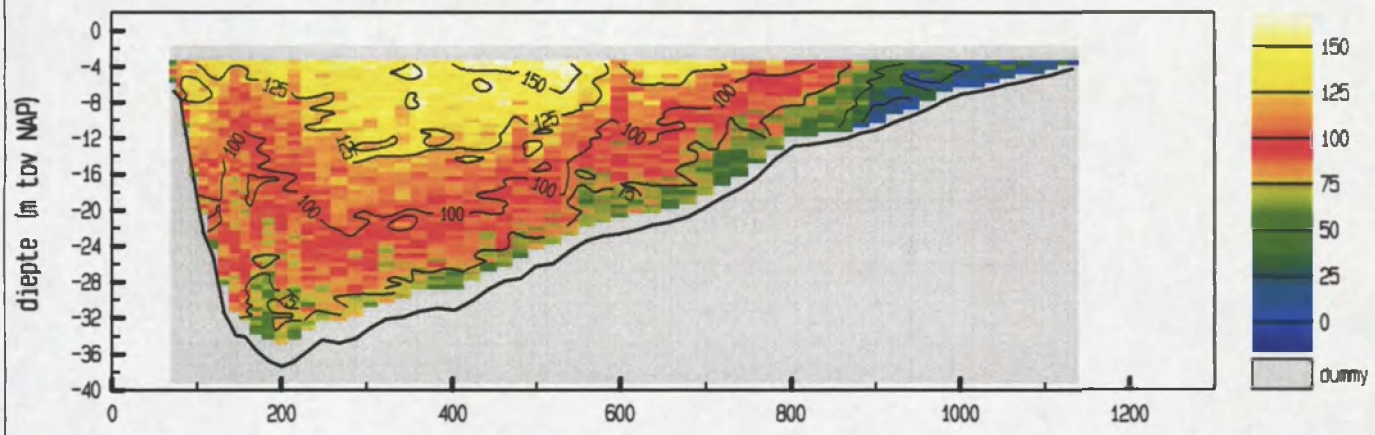

snelheid evenwijdig aan de raai (cm/sec)

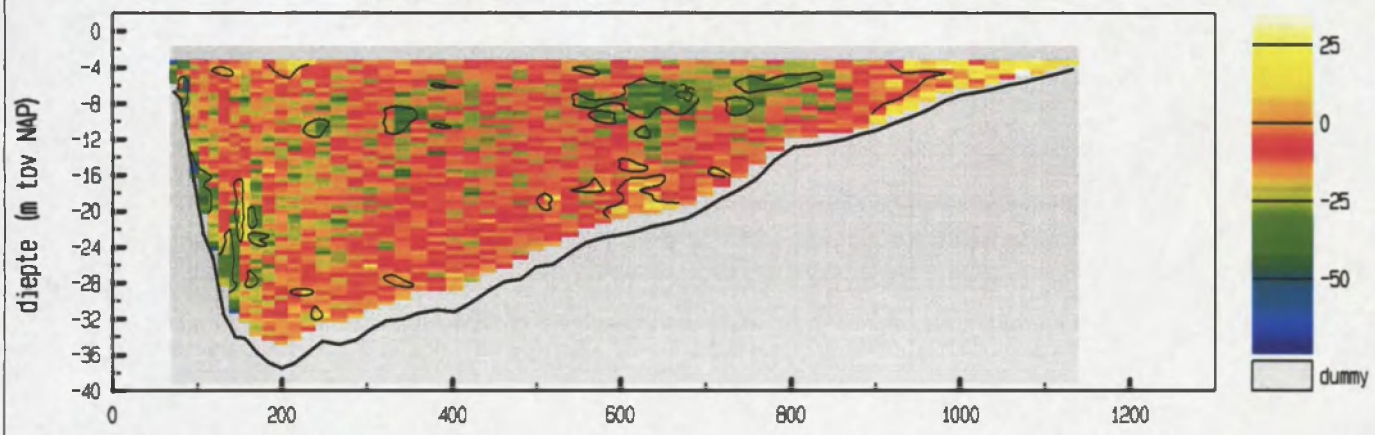

vertikale snelheid (cm/sec)

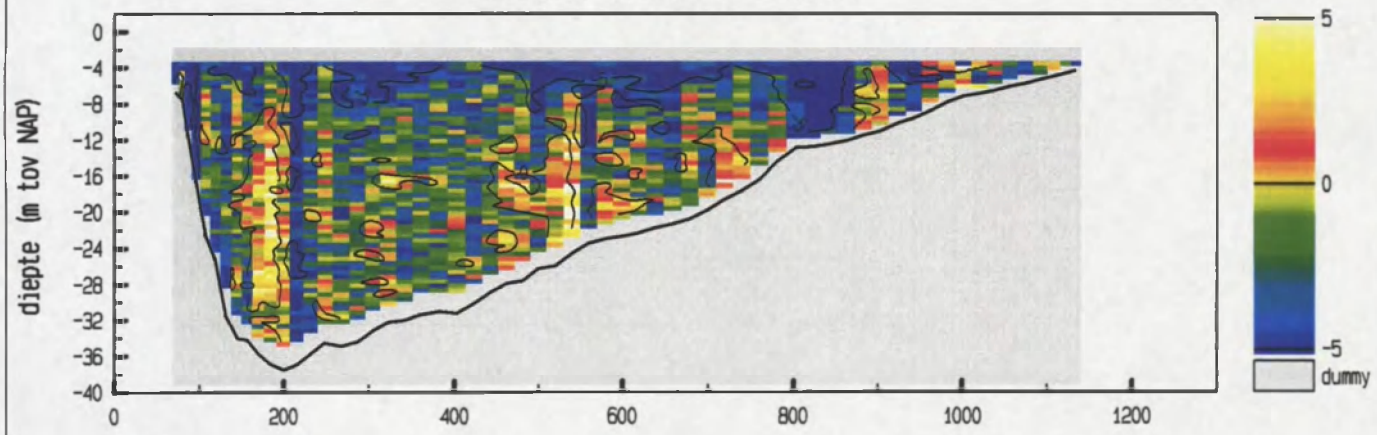

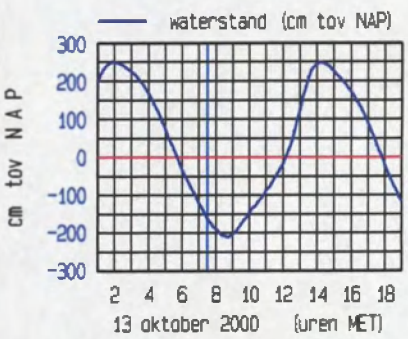

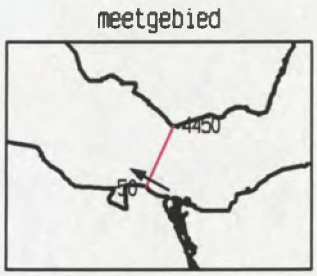

maximum gemiddelde stroom-snelheid in de vertikaal

afstand uit nulpunt : 541 m
stroomsnelheid : 116 cm/sec
stroomrichting : 299 °

doorstroomoppervlak : 20491 m²
raaidebiet : 19517 m³/sec

adcpfile : 0415015a.val

Pas van Terneuzen Raai 7 dd 13 oktober 2000 tijd : 0733 - 0739
adcpfile : 0415016a.val

snelheid loodrecht op de raai (cm/sec)

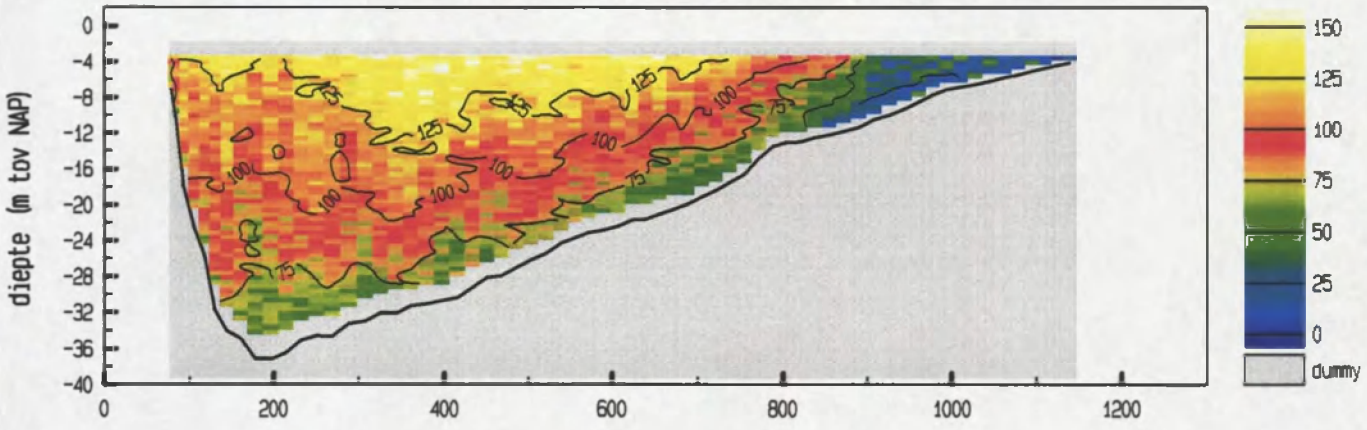

snelheid evenwijdig aan de raai (cm/sec)

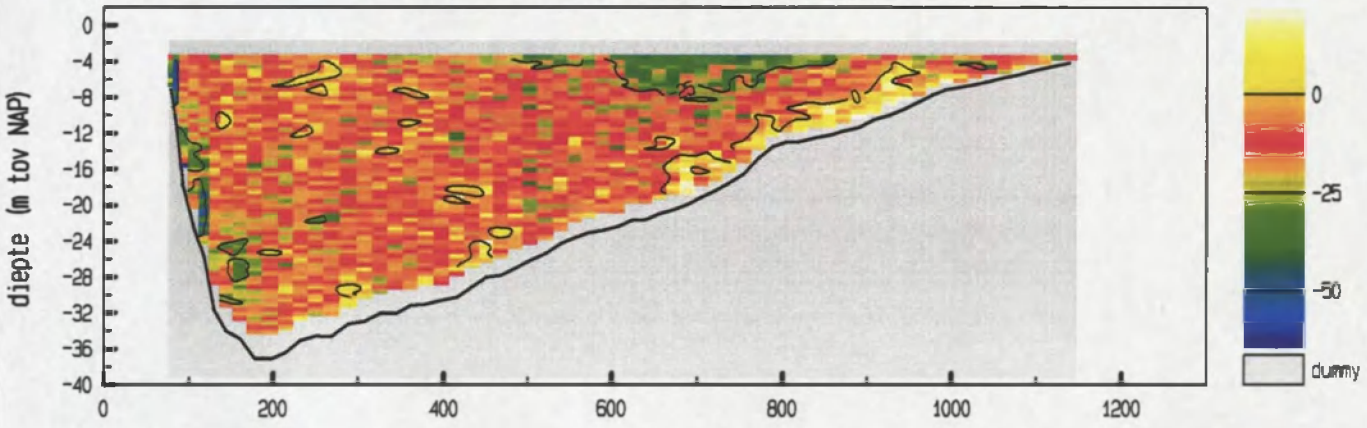

vertikale snelheid (cm/sec)

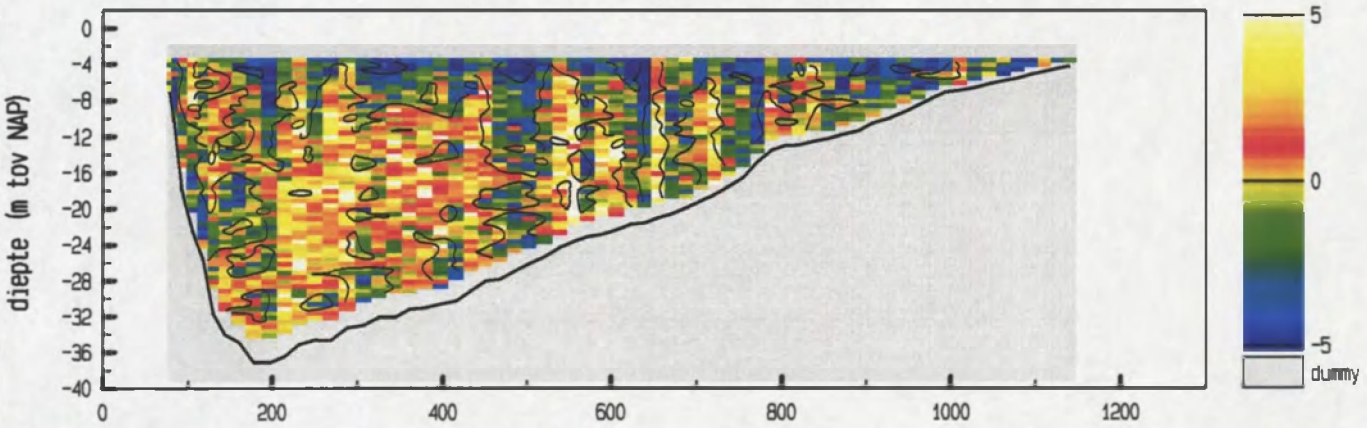

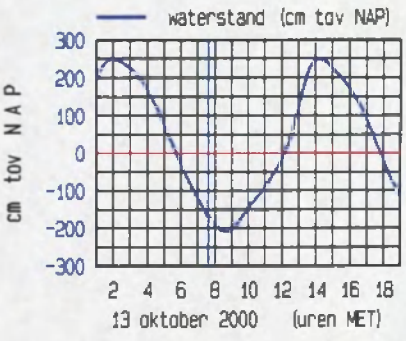

meetgebied



maximum gemiddelde stroom-
snelheid in de vertikaal

afstand uit nulpunt : 361 m
stroomsnelheid : 112 cm/sec
stroomrichting : 299 °

doorstroomoppervlak : 20333 m^2
raaidebiet : 18817 m^3/sec

adcpfile : 0415016a.val

Pas van Terneuzen Raai 7 dd 13 oktober 2000 tijd : 0740 - 0746
adcpfile : 0415017a.val

snelheid loodrecht op de raai (cm/sec)

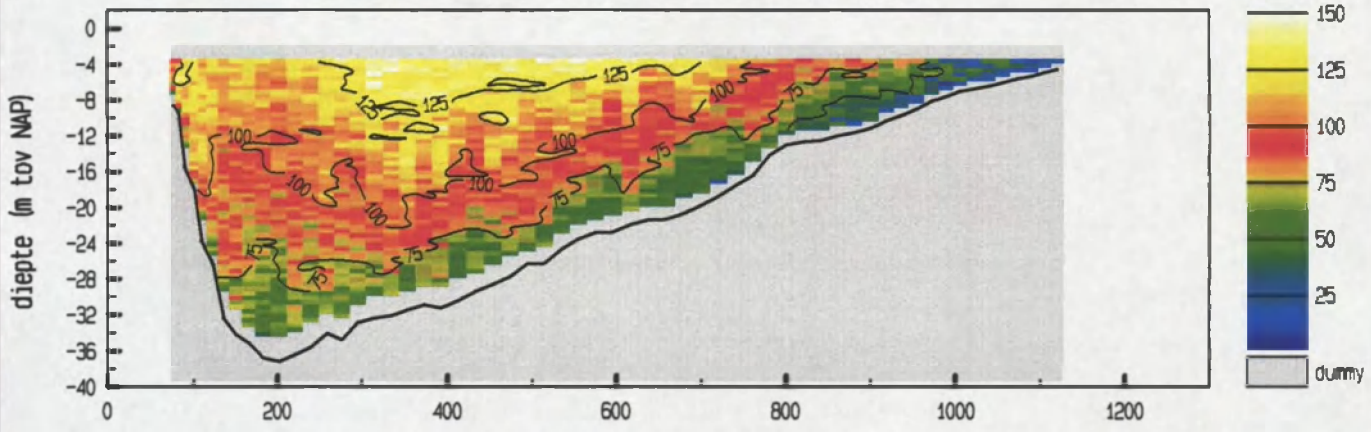

snelheid evenwijdig aan de raai (cm/sec)

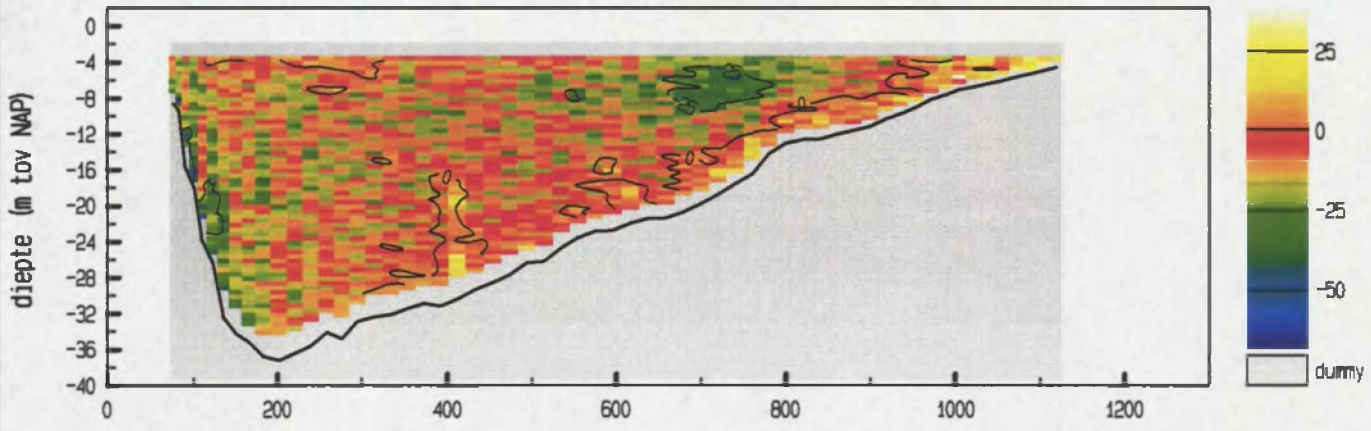

vertikale snelheid (cm/sec)

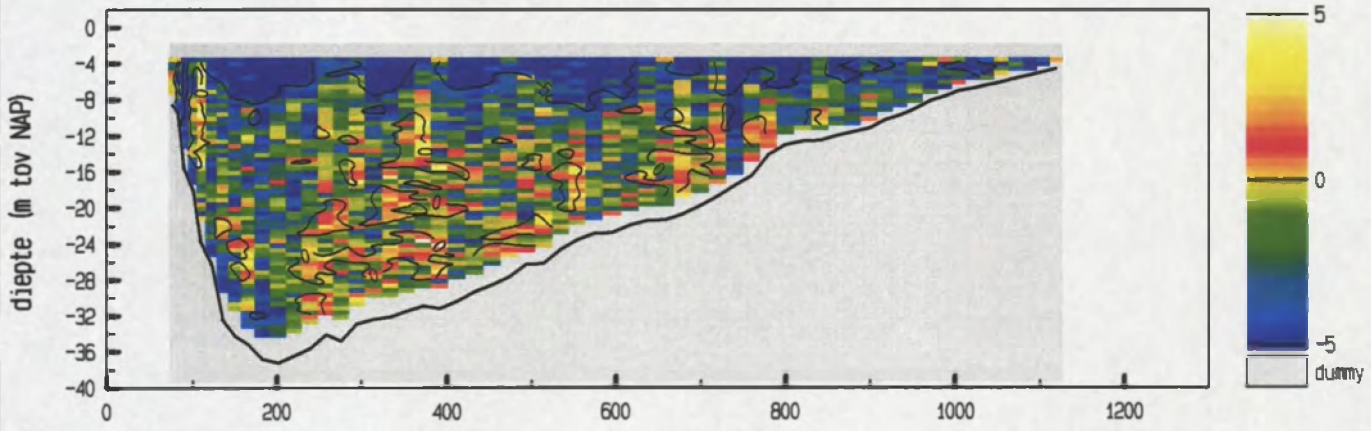

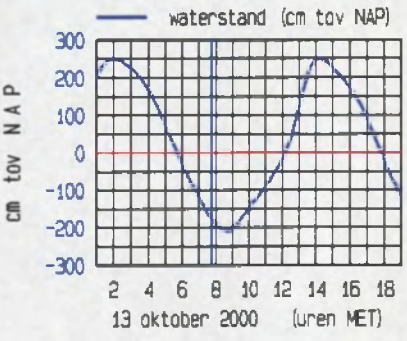

meetgebied

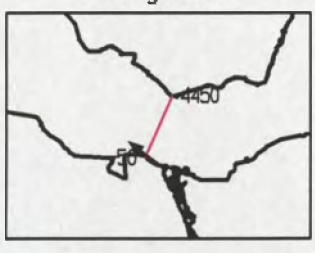

maximum gemiddelde stroomsnelheid in de vertikaal

afstand uit nulpunt	:	101 m
stroomsnelheid	:	117 cm/sec
stroomrichting	:	308 °
doorstroomoppervlak	:	20325 m^2
raaidebiet	:	18178 m^3/sec

adcpfile : 0415017a.val

Pas van Terneuzen Raai 7 dd 13 oktober 2000 tijd : 0747 - 0753
adcpfile : 0415018a.val

snelheid loodrecht op de raai (cm/sec)

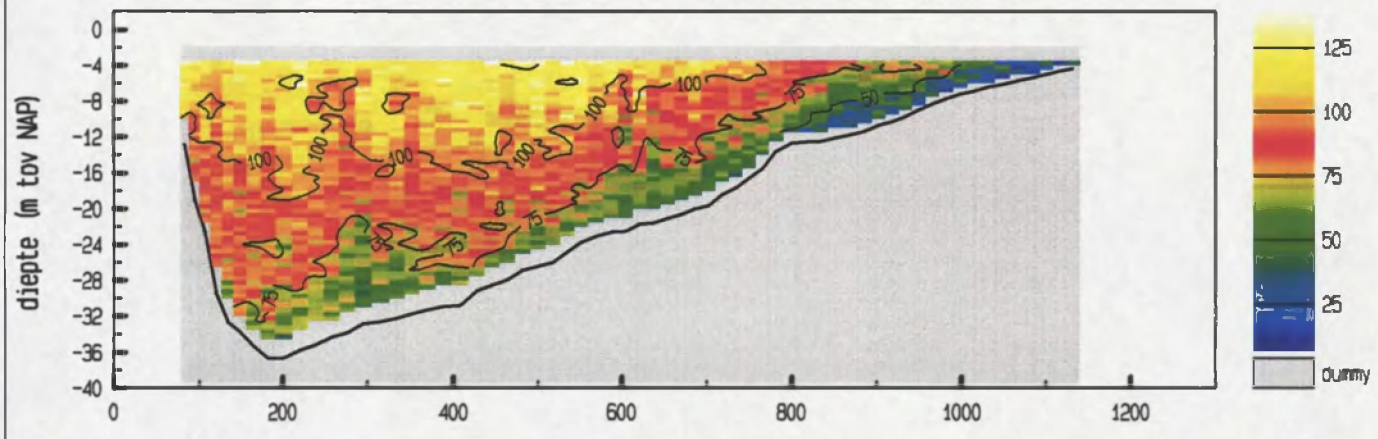

snelheid evenwijdig aan de raai (cm/sec)

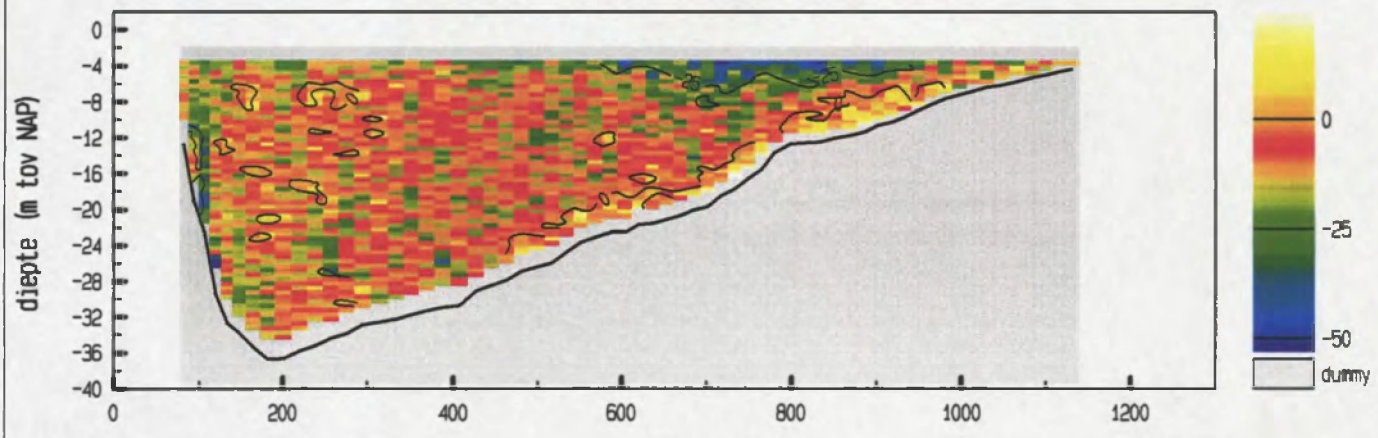

vertikale snelheid (cm/sec)

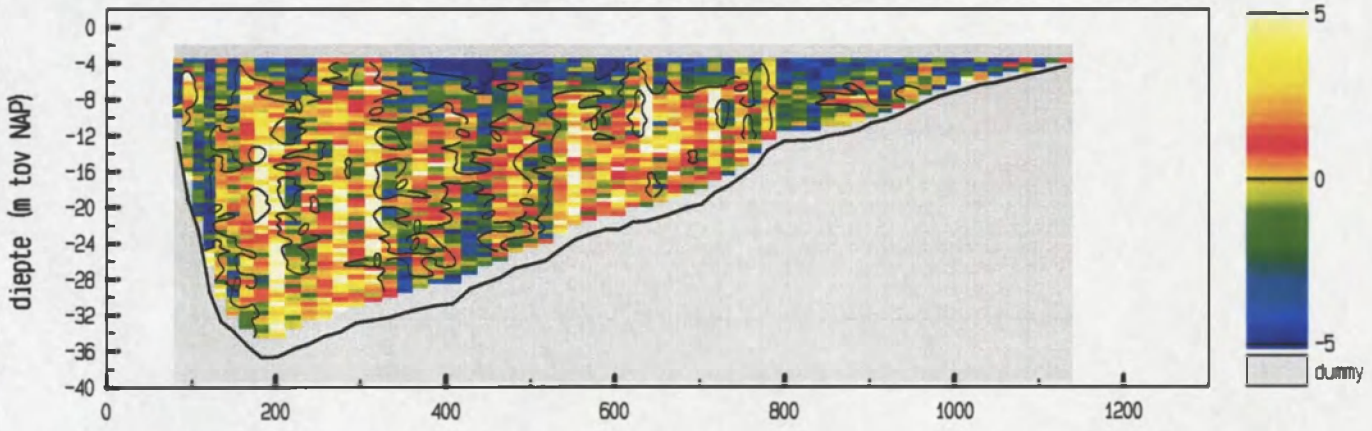

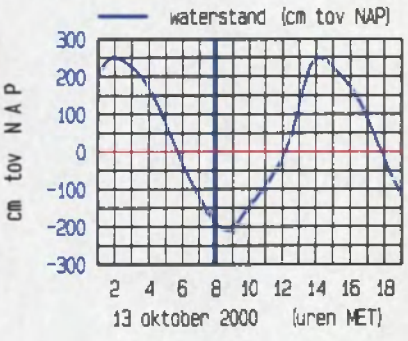

meetgebied



maximum gemiddelde stroom-
snelheid in de vertikaal

afstand uit nulpunt : 84 m
stroomsnelheid : 111 cm/sec
stroomrichting : 298 °

doorstroomoppervlak : 20181 m^2
raaidebiet : 17171 m^3/sec

adcpfile : 0415018a.val

Pas van Terneuzen Raai 7 dd 13 oktober 2000 tijd : 0754 - 0759
adcpfile : 0415019a.val

snelheid loodrecht op de raai (cm/sec)

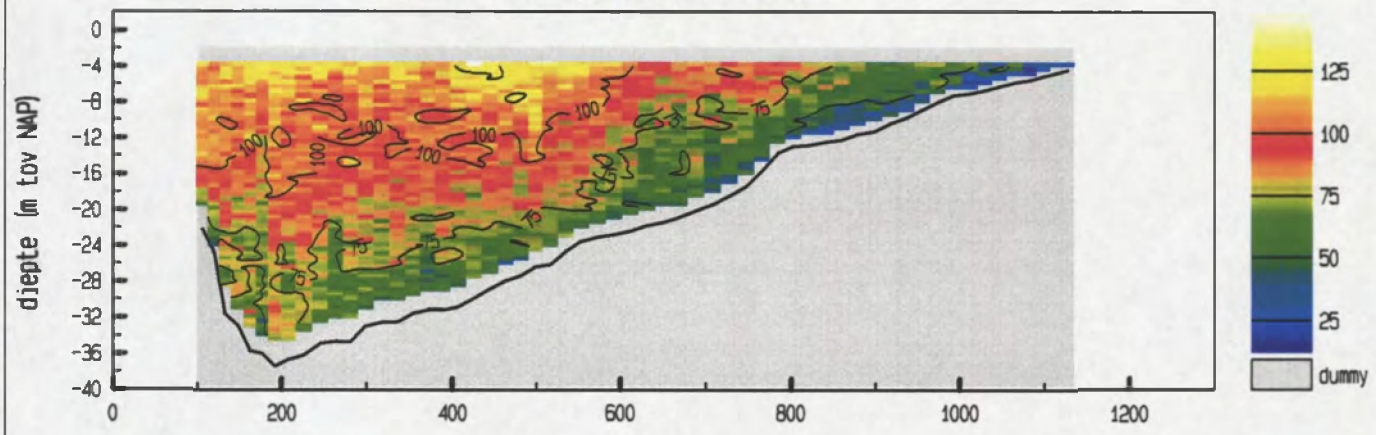

snelheid evenwijdig aan de raai (cm/sec)

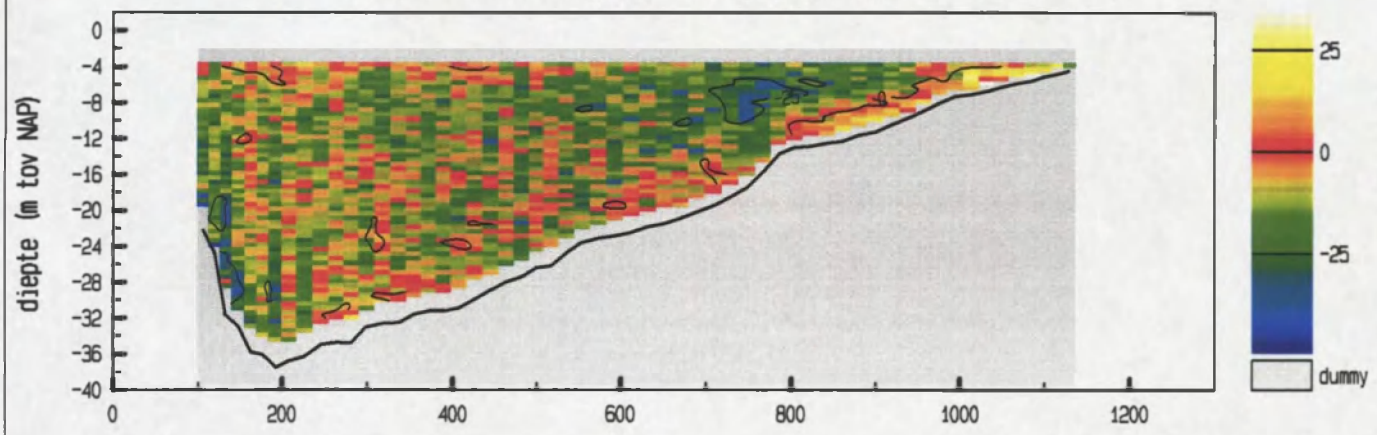

vertikale snelheid (cm/sec)

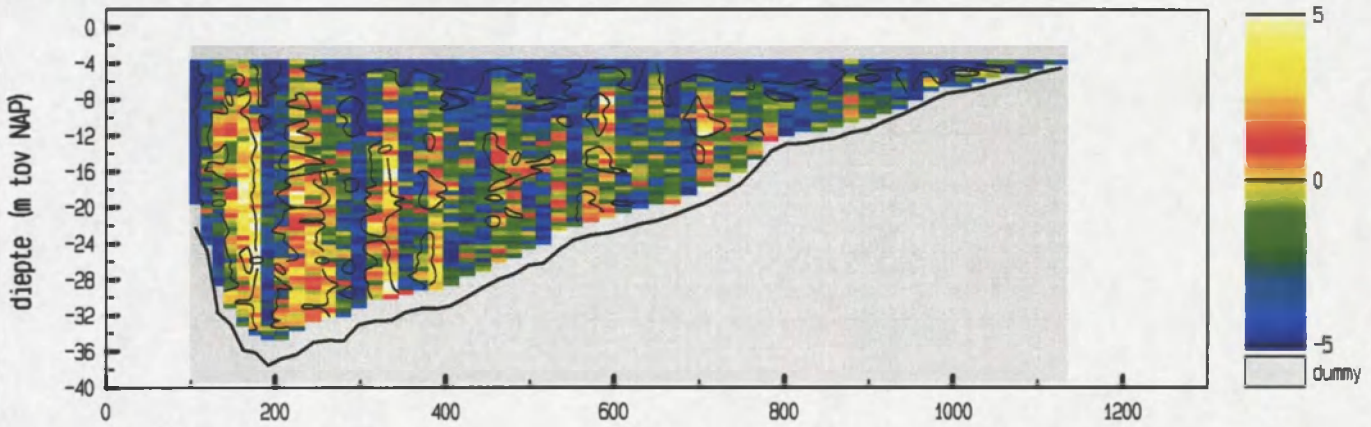

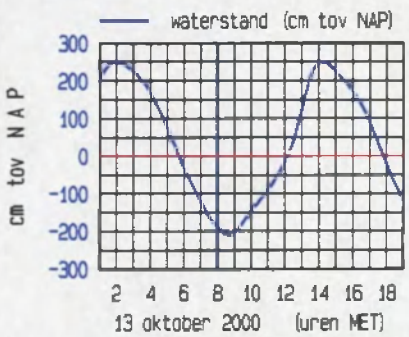

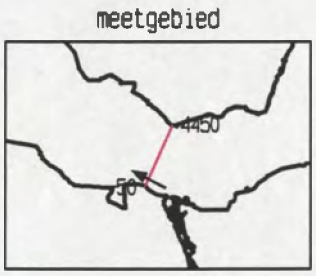

maximum gemiddelde stroom-snelheid in de vertikaal

afstand uit nulpunt : 500 m
stroomsnelheid : 101 cm/sec
stroomrichting : 297 °

doorstroomoppervlak : 19909 m²
raaidebiet : 16374 m³/sec

adcpfile : 0415019a.val

Pas van Terneuzen Raai 7 dd 13 oktober 2000 tijd : 0801 - 0808
adcpfile : 0415020a.val

snelheid loodrecht op de raai (cm/sec)

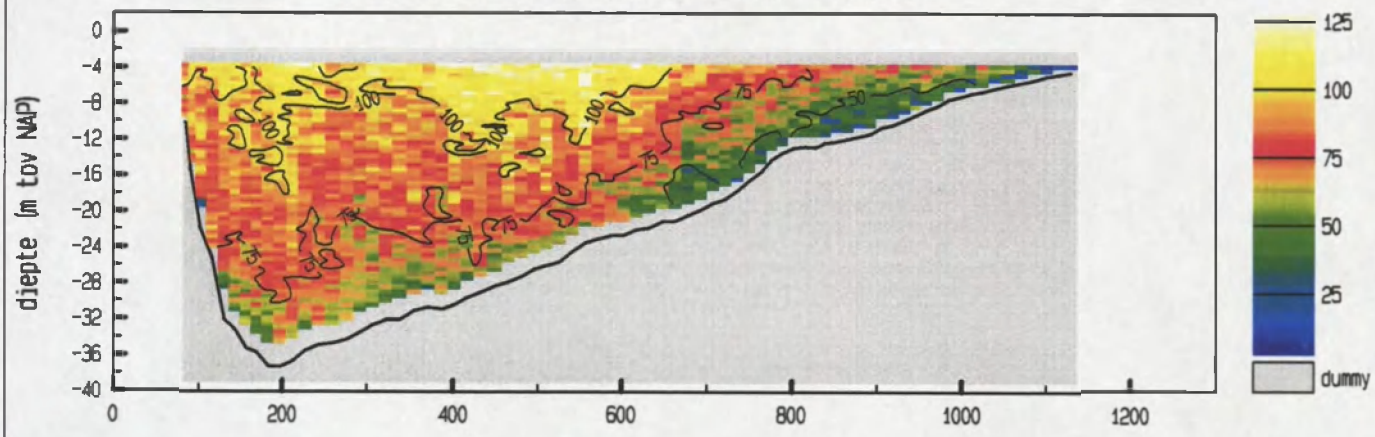

snelheid evenwijdig aan de raai (cm/sec)

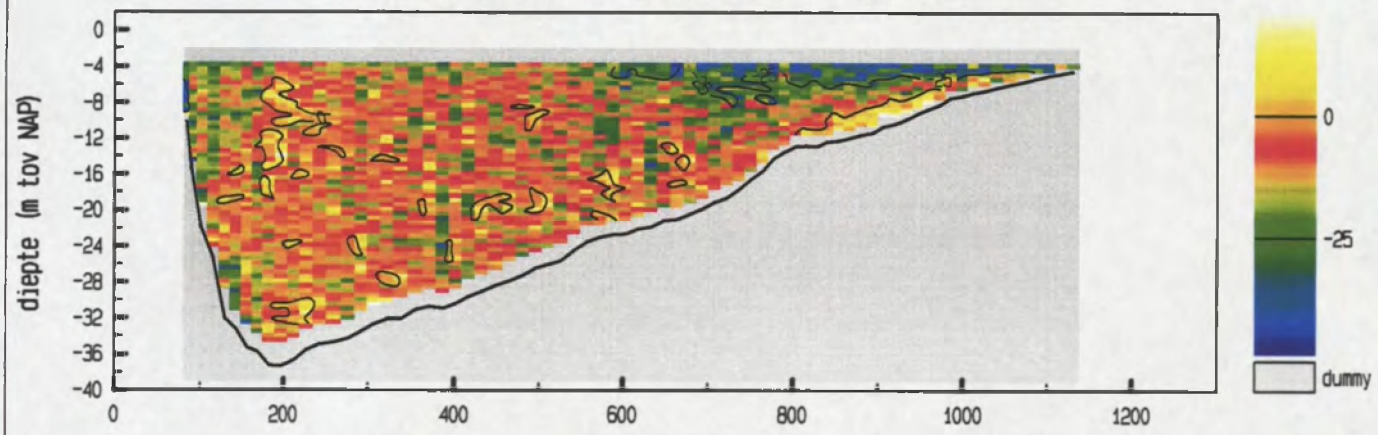

vertikale snelheid (cm/sec)

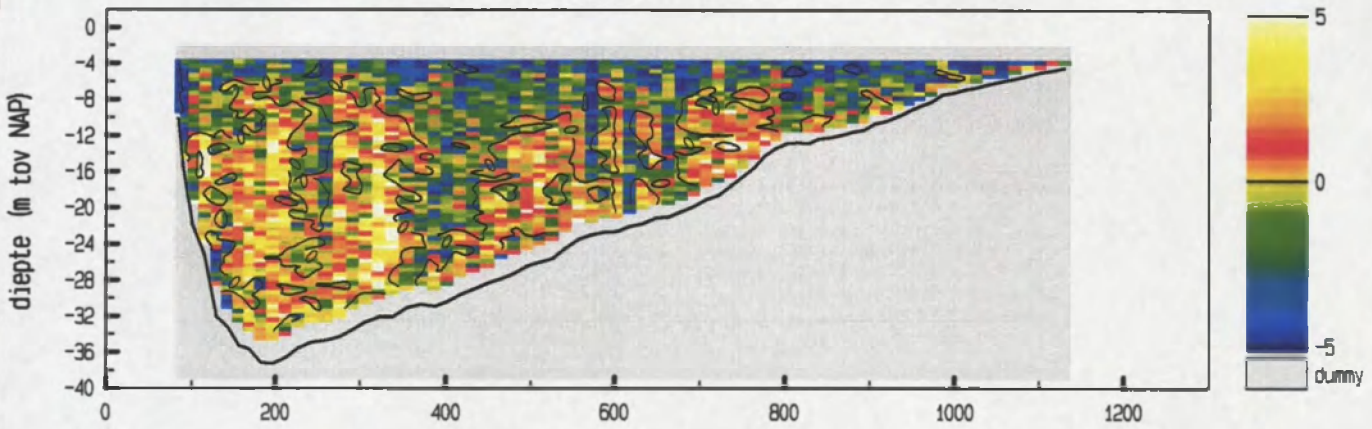

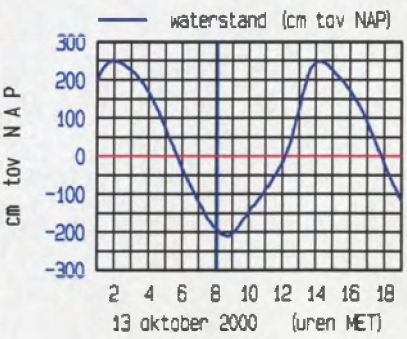

meetgebied



maximum gemiddelde stroomsnelheid in de vertikaal

afstand uit nulpunt : 557 m
stroomsnelheid : 96 cm/sec
stroomrichting : 300 °

doorstroomoppervlak : 20026 m²
raaidebiet : 15709 m³/sec

adcpfile : 0415020a.val

Pas van Terneuzen Raai 7 dd 13 oktober 2000 tijd : 0808 - 0814
adcpfile : 0415021a.val

snelheid loodrecht op de raai (cm/sec)

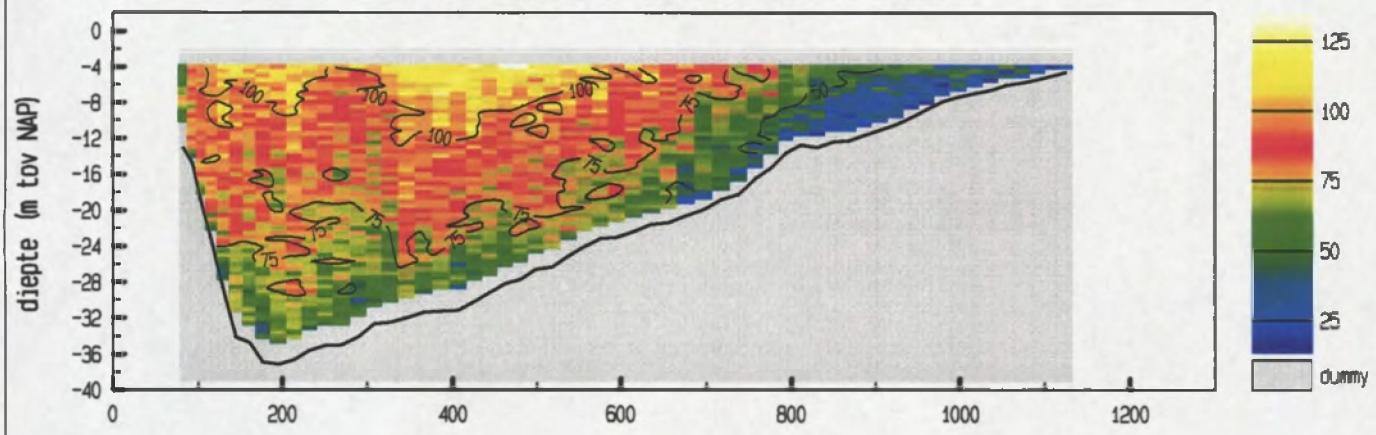

snelheid evenwijdig aan de raai (cm/sec)

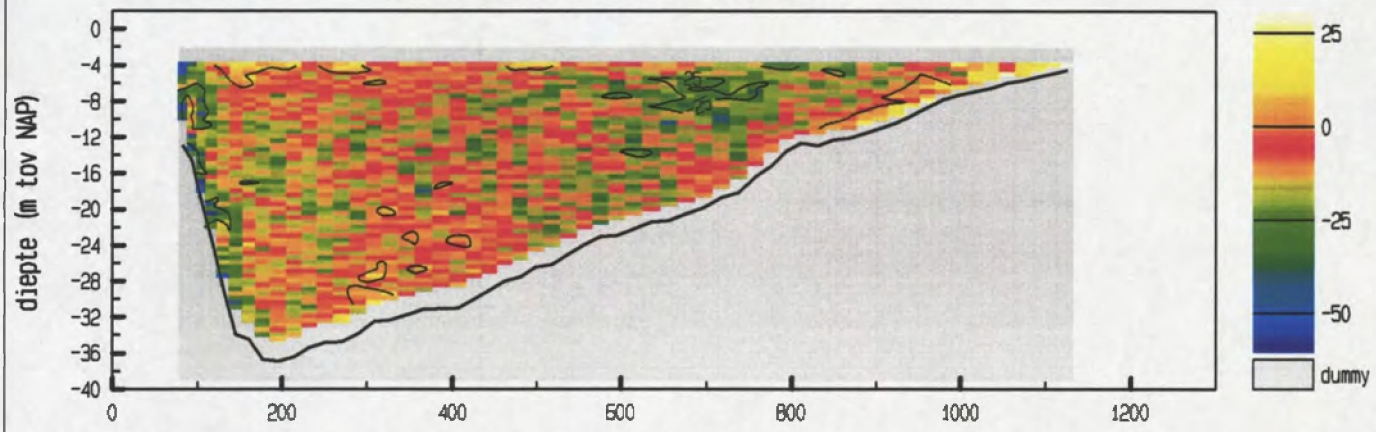

vertikale snelheid (cm/sec)

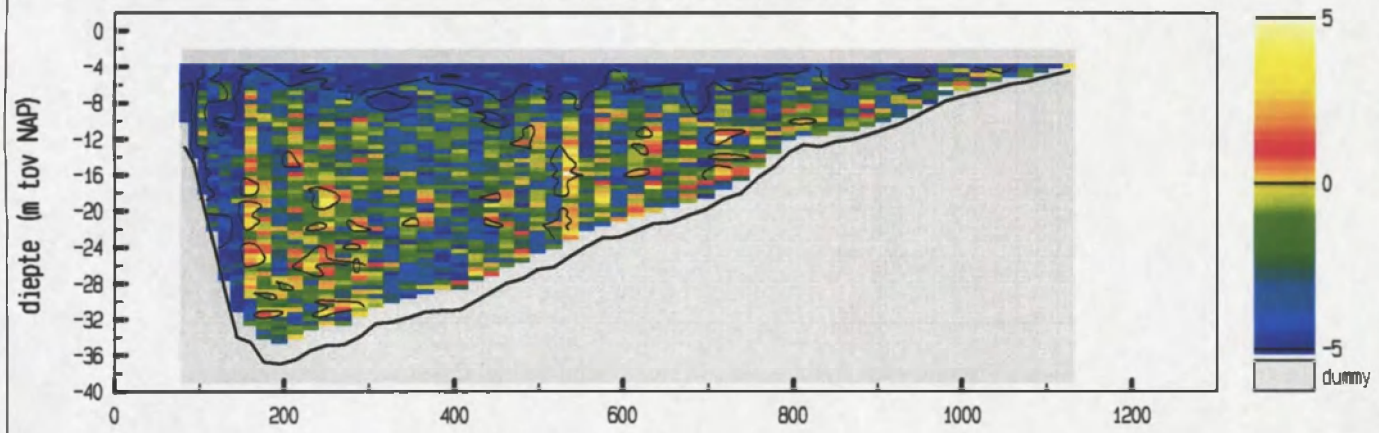

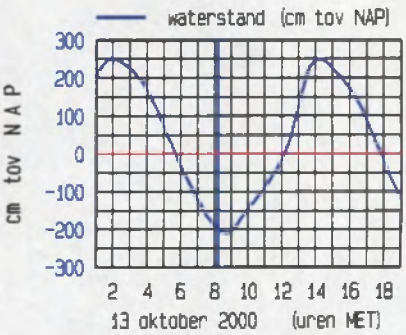

meetgebied



maximum gemiddelde stroomsnelheid in de vertikaal

afstand uit nulpunt : 346 m
stroomsnelheid : 94 cm/sec
stroomrichting : 299 °

doorstroomoppervlak : 20053 m^2
raaidebiet : 15016 m^3/sec

adcpfile : 0415021a.val

Pas van Terneuzen Raai 7 dd 13 oktober 2000 tijd : 0816 - 0822
adcpfile : 0415022a.val

snelheid loodrecht op de raai (cm/sec)

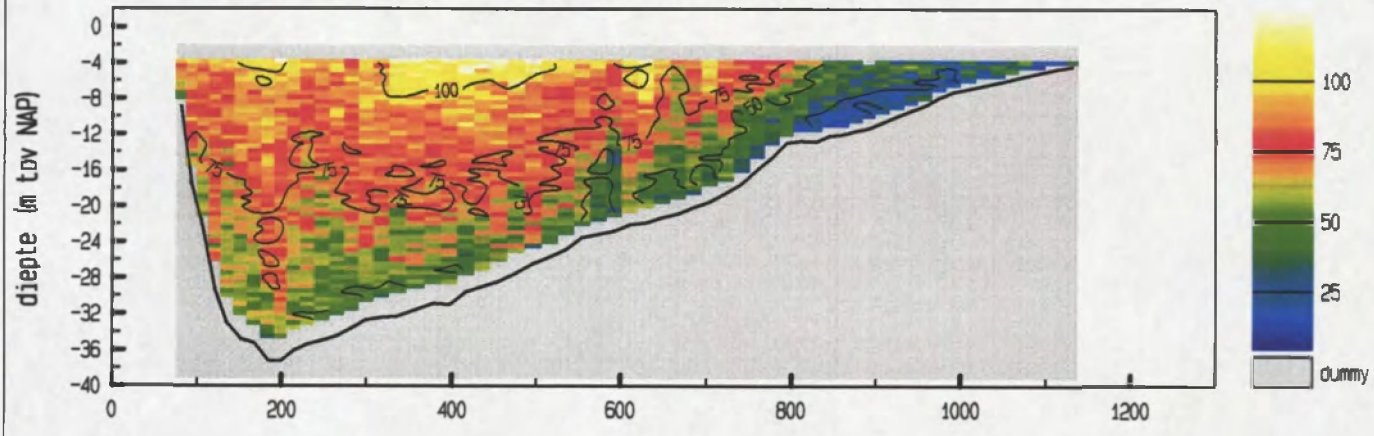

snelheid evenwijdig aan de raai (cm/sec)

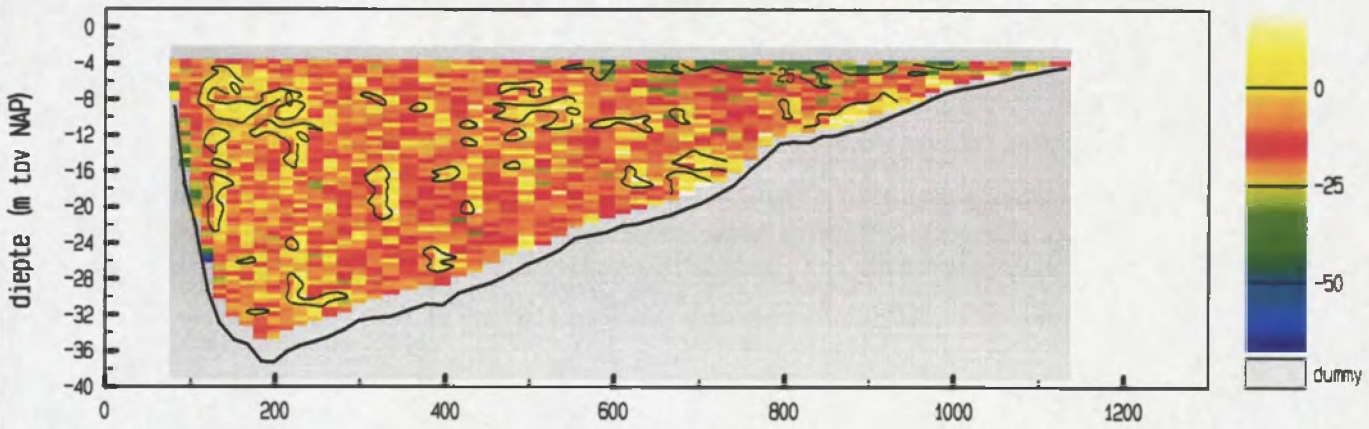

vertikale snelheid (cm/sec)

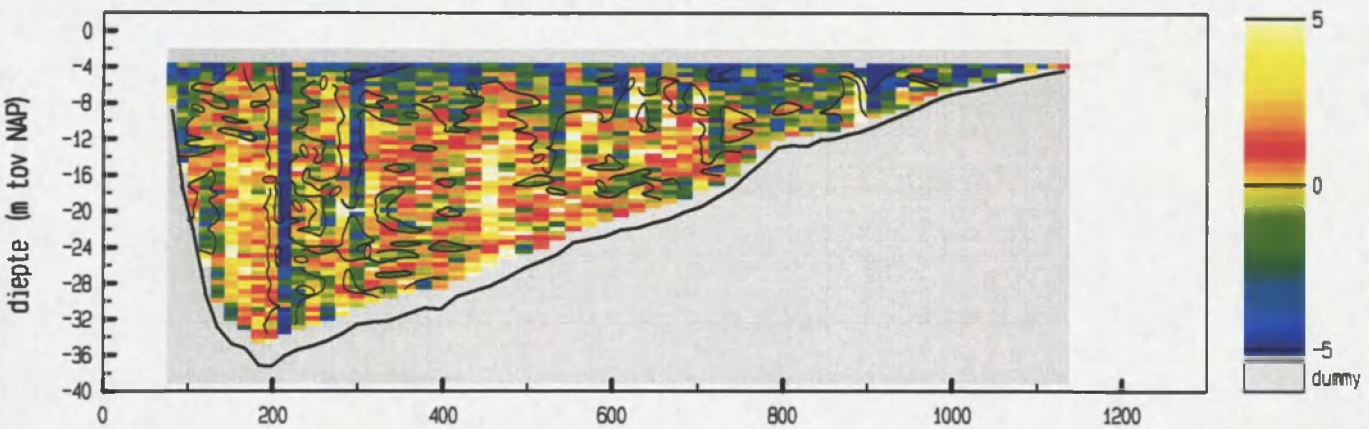

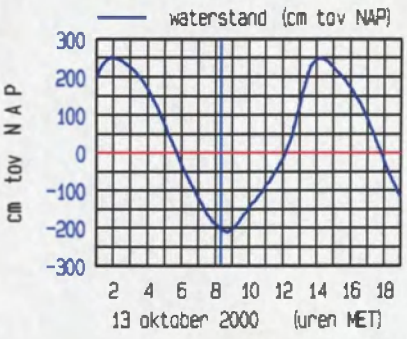

meetgebied



maximum gemiddelde stroom-
snelheid in de vertikaal

afstand uit nulpunt : 497 m
stroomsnelheid : 83 cm/sec
stroomrichting : 295 °

doorstroomoppervlak : 20007 m^2
raaidebiet : 13677 m^3/sec

adcpfile : 0415022a.val

Pas van Terneuzen Raai 7 dd 13 oktober 2000 tijd : 0828 - 0833
adcpfile : 0415023a.val

snelheid loodrecht op de raai (cm/sec)

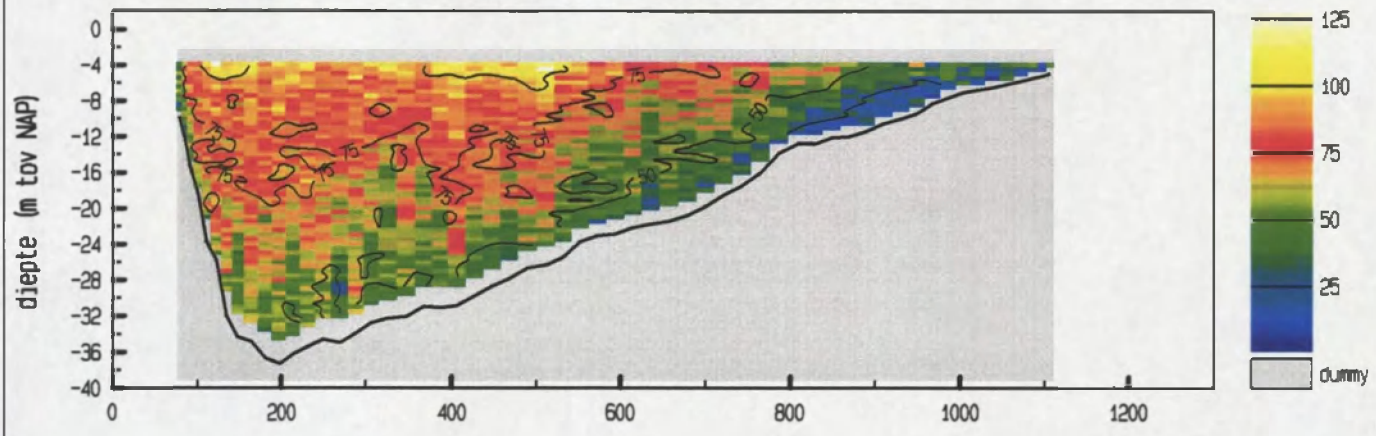

snelheid evenwijdig aan de raai (cm/sec)

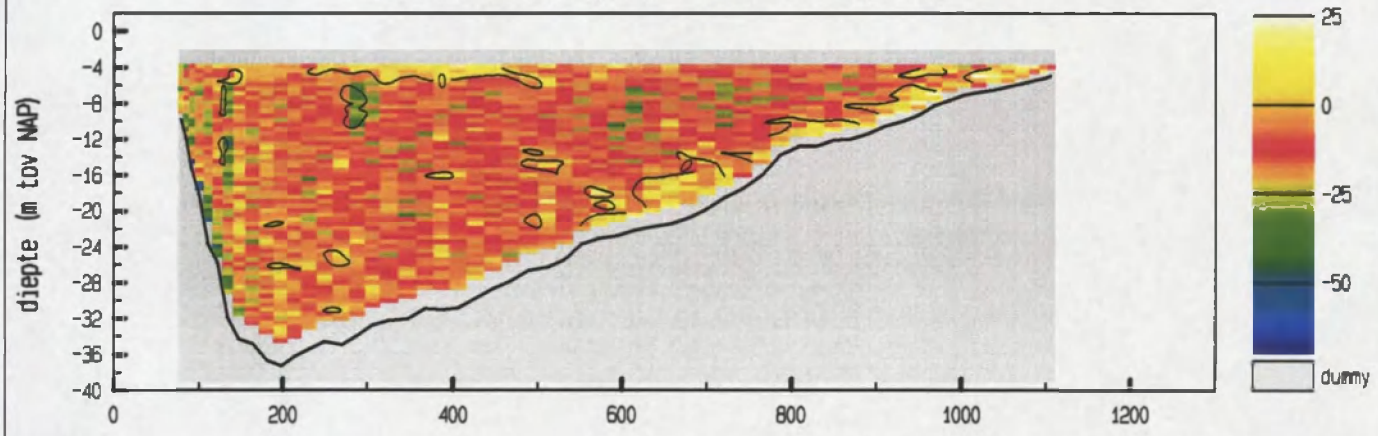

vertikale snelheid (cm/sec)

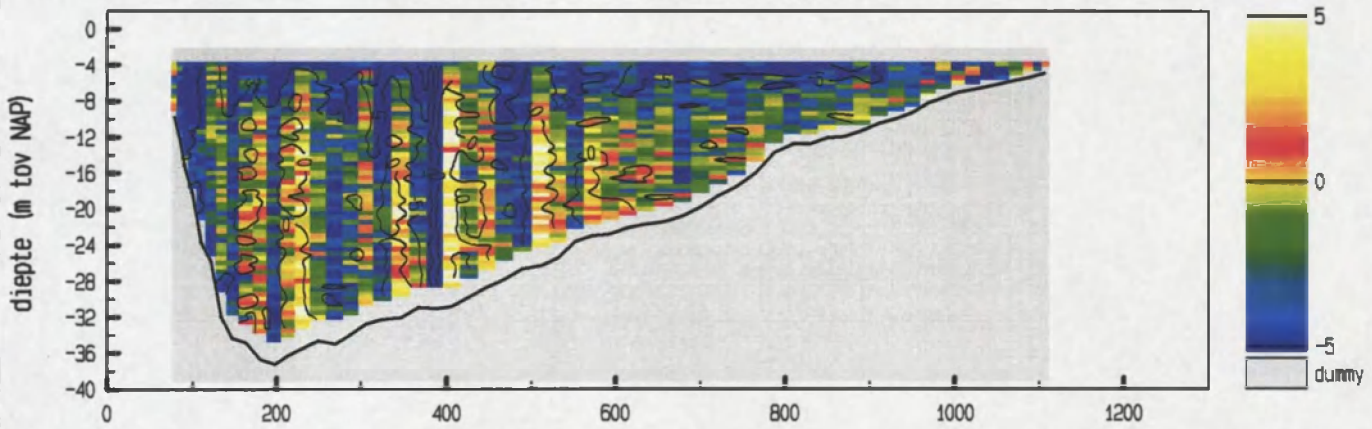

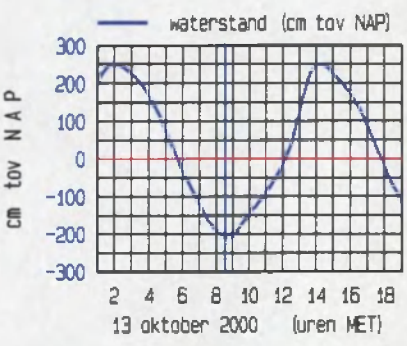

meetgebied

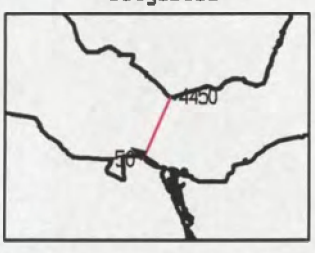

maximum gemiddelde stroom-
snelheid in de vertikaal

afstand uit nulpunt : 122 m
stroomsnelheid : 84 cm/sec
stroomrichting : 302 °

doorstroomoppervlak : 19963 m²
raaidebiet : 12717 m³/sec

adcpfile : 0415023a.val

Pas van Terneuzen Raai 7 dd 13 oktober 2000 tijd : 0837 - 0843
adcpfile : 0415024a.val

snelheid loodrecht op de raai (cm/sec)

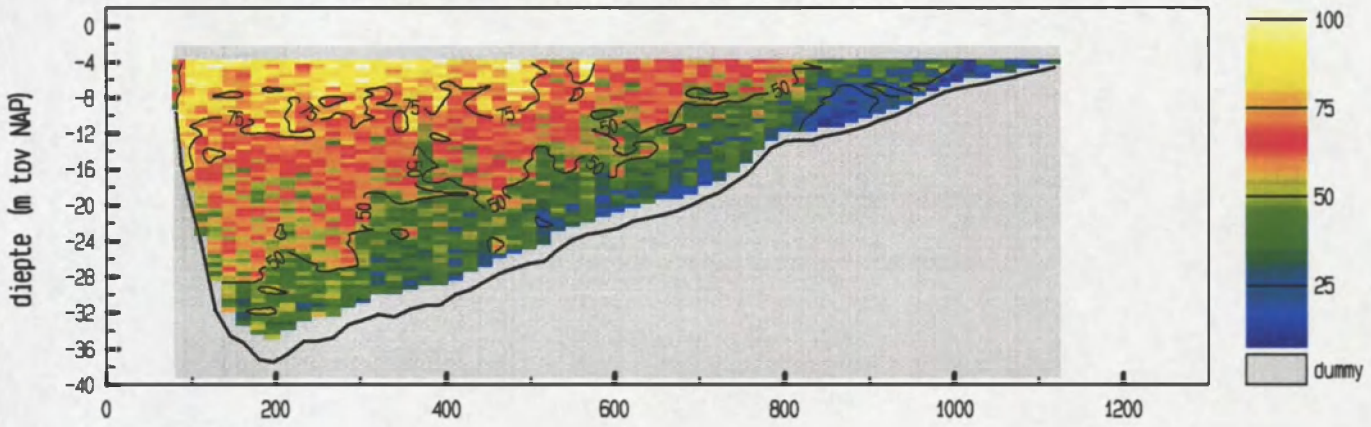

snelheid evenwijdig aan de raai (cm/sec)

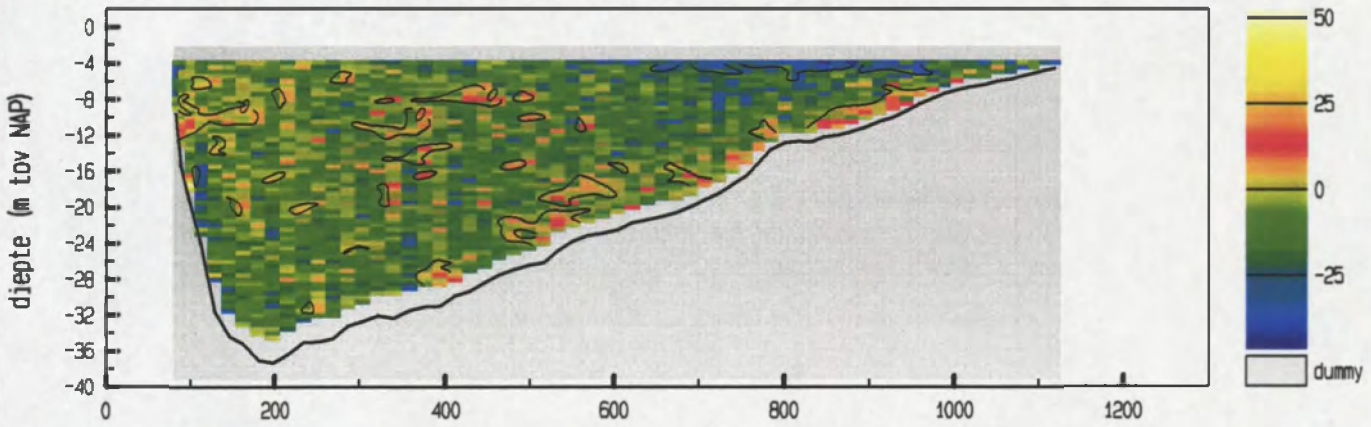

vertikale snelheid (cm/sec)

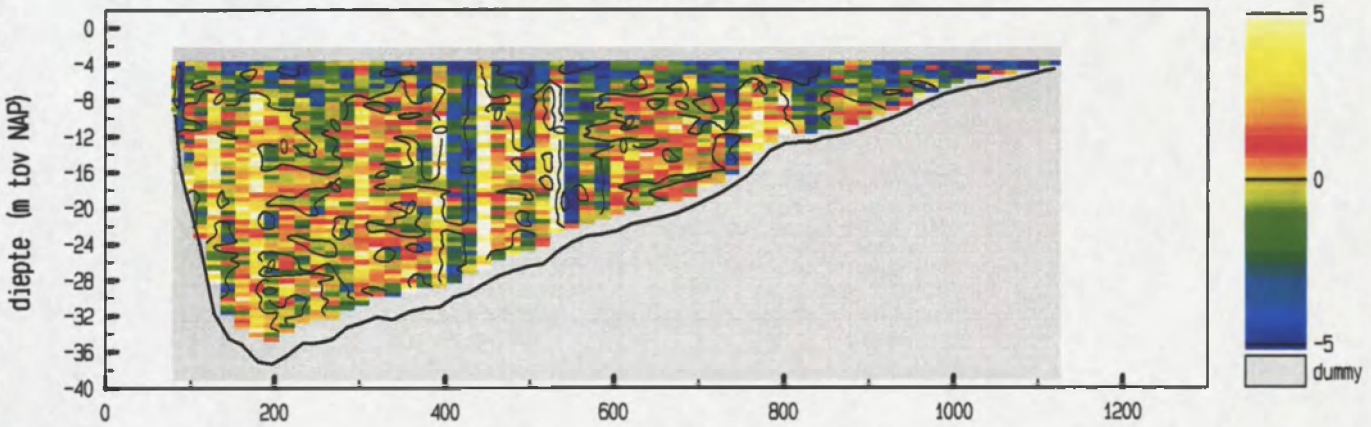

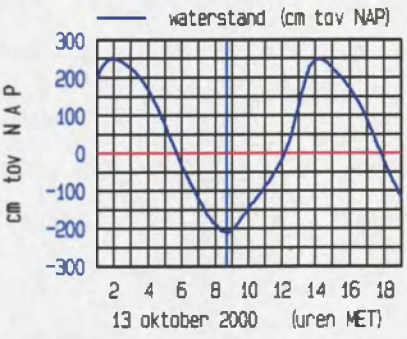

meetgebied

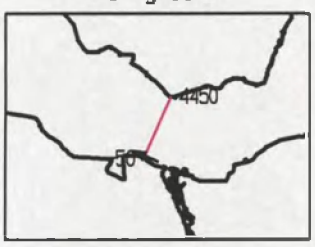

maximum gemiddelde stroomsnelheid in de vertikaal

afstand uit nulpunt : 99 m
stroomsnelheid : 78 cm/sec
stroomrichting : 294 °

doorstroomoppervlak : 19888 m^2
raaidebiet : 10785 m^3/sec

adcpfile : 0415024a.val

Pas van Terneuzen Raai 7 dd 13 oktober 2000 tijd : 0844 - 0849
adcpfile : 0415025a.val

snelheid loodrecht op de raai (cm/sec)

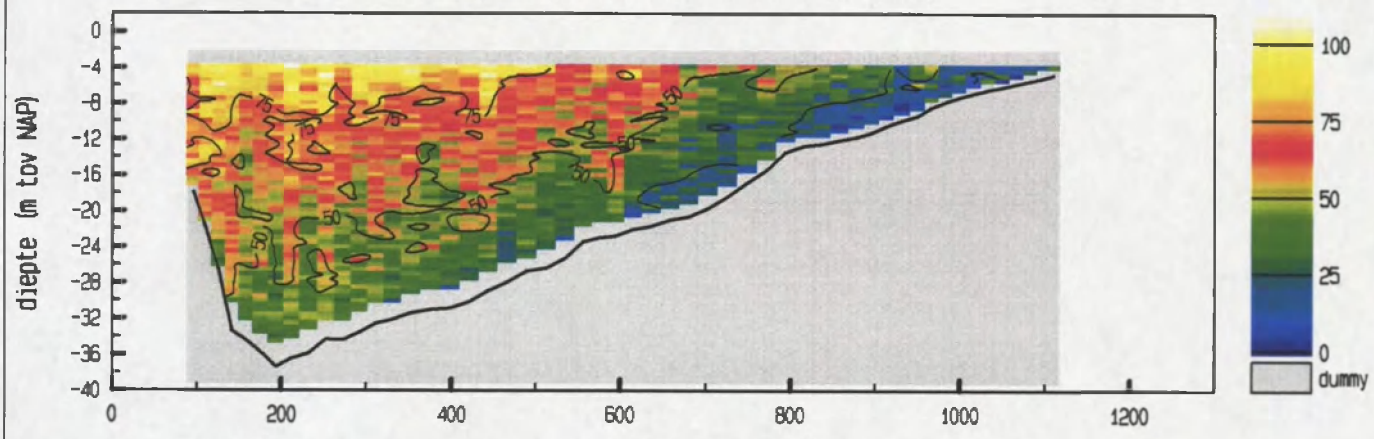

snelheid evenwijdig aan de raai (cm/sec)

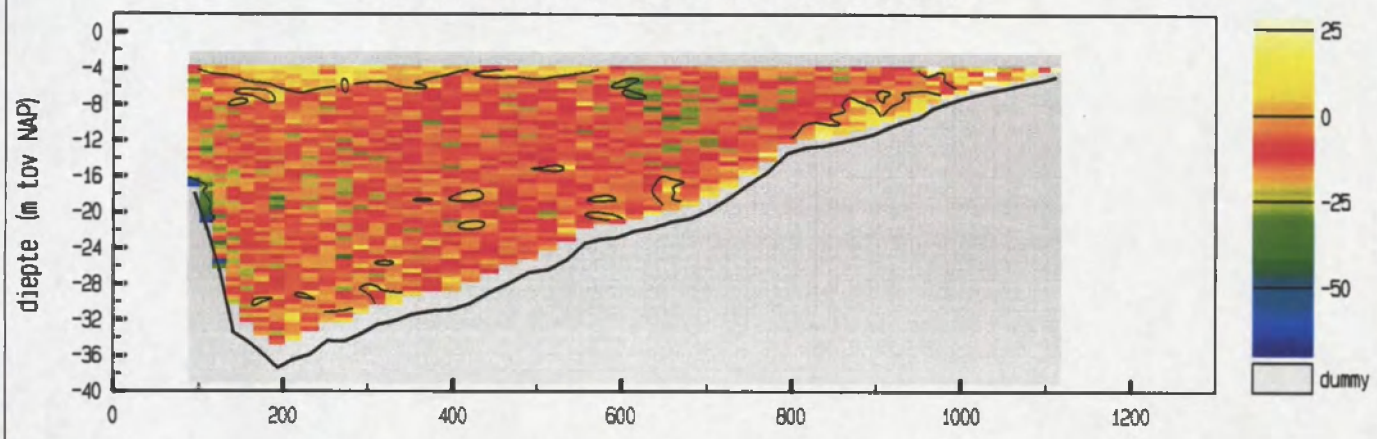

vertikale snelheid (cm/sec)

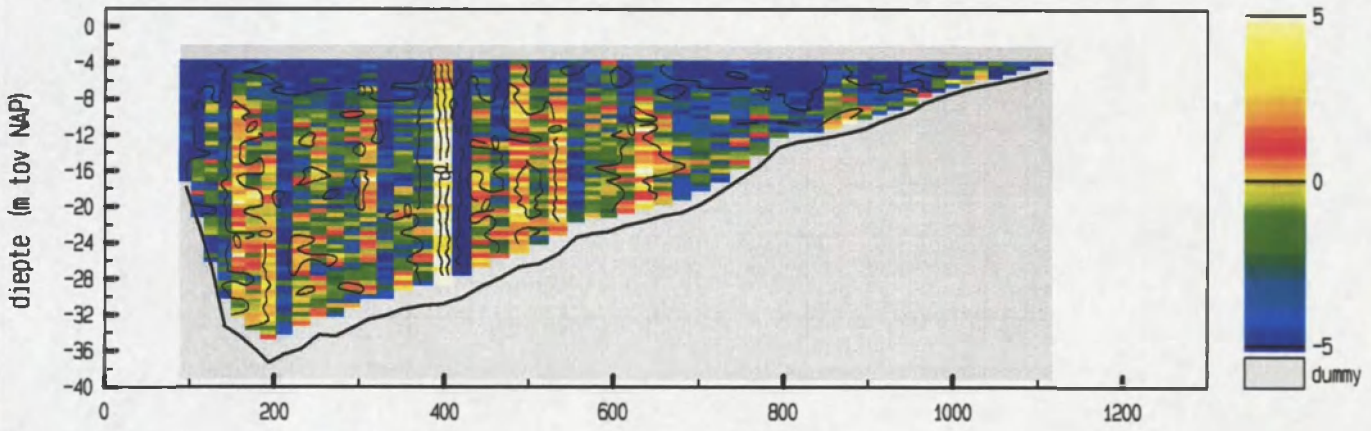

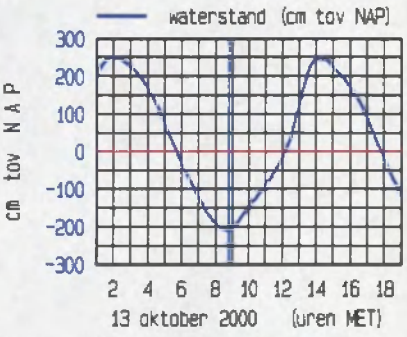

meetgebied



maximum gemiddelde stroomsnelheid in de vertikaal

afstand uit nulpunt : 110 m
stroomsnelheid : 80 cm/sec
stroomrichting : 308 °

doorstroomoppervlak : 19818 m²
raaidebiet : 10217 m³/sec

adcpfile : 0415025a.val

Pas van Terneuzen Raai 7 dd 13 oktober 2000 tijd : 0901 - 0907
adcpfile : 0415026a.val

snelheid loodrecht op de raai (cm/sec)

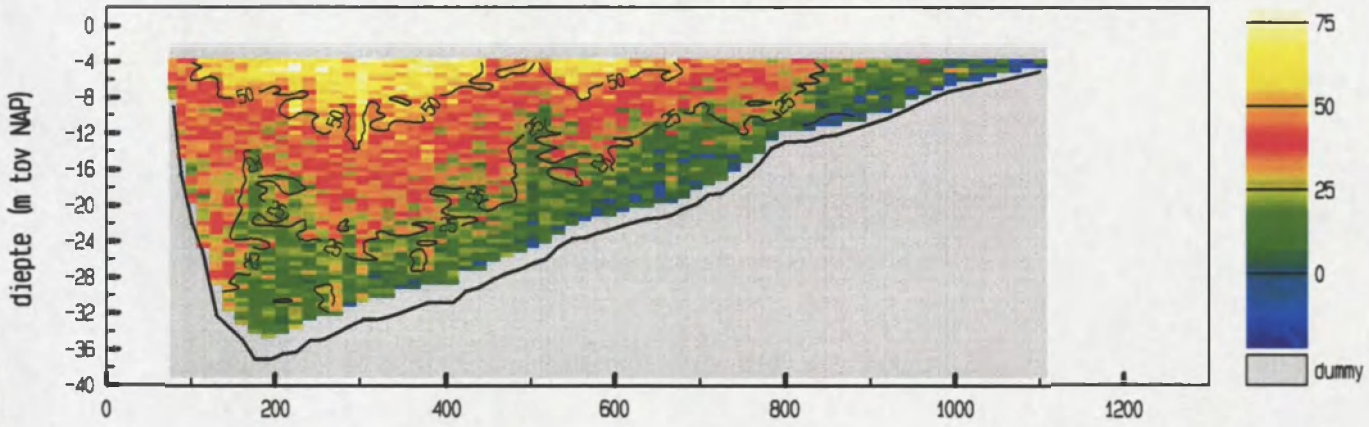

snelheid evenwijdig aan de raai (cm/sec)

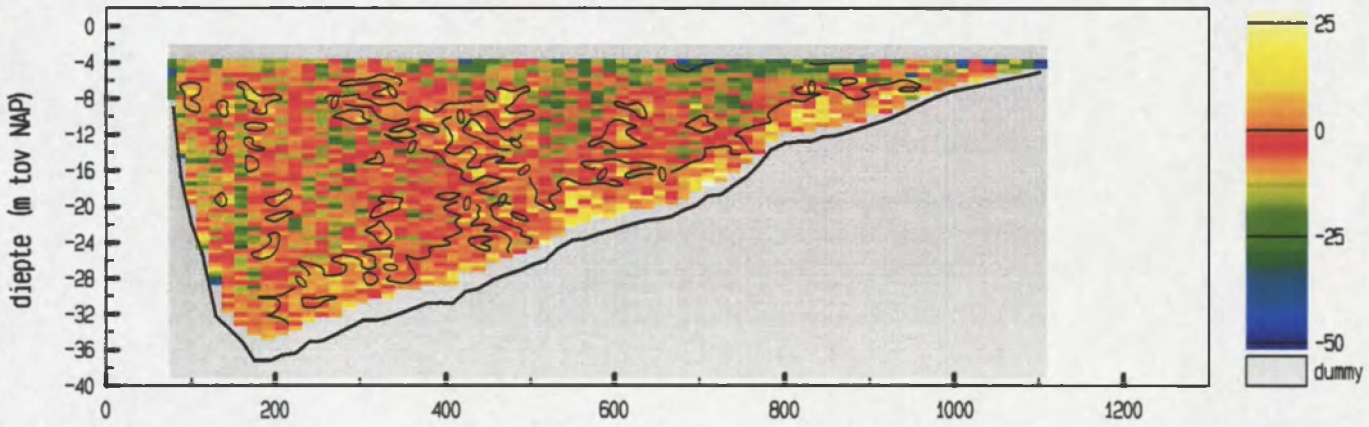

vertikale snelheid (cm/sec)

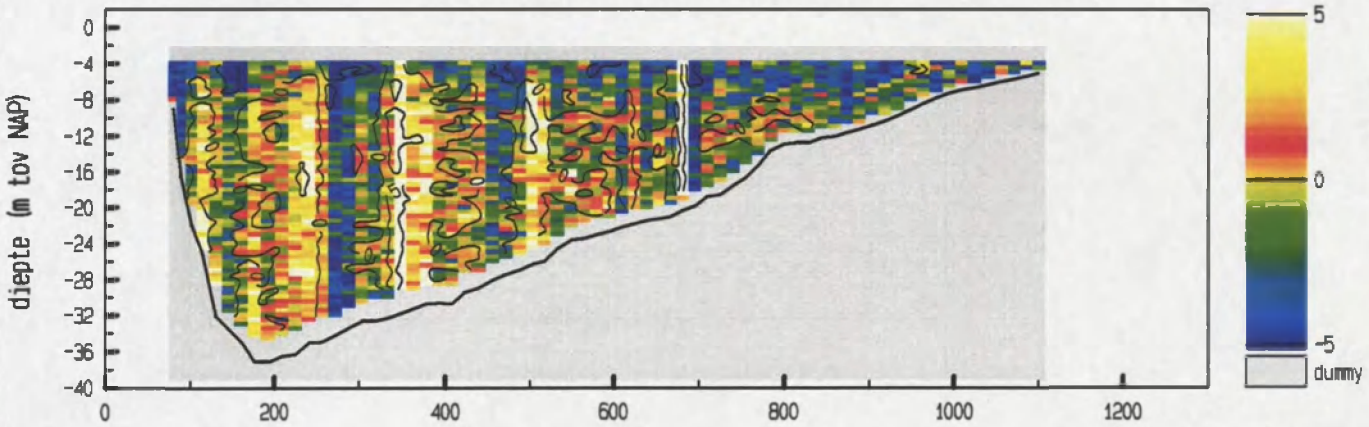

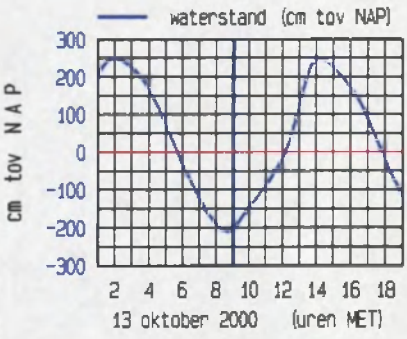

meetgebied



maximum gemiddelde stroom-
snelheid in de vertikaal

afstand uit nulpunt : 1101 m
stroomsnelheid : 46 cm/sec
stroomrichting : 18 °

doorstroomoppervlak : 20038 m²
raaidebiet : 6095 m³/sec

adcpfile : 0415026a.val

Pas van Terneuzen Raai 7 dd 13 oktober 2000 tijd : 0908 - 0913
adcpfile : 0415027a.val

snelheid loodrecht op de raai (cm/sec)

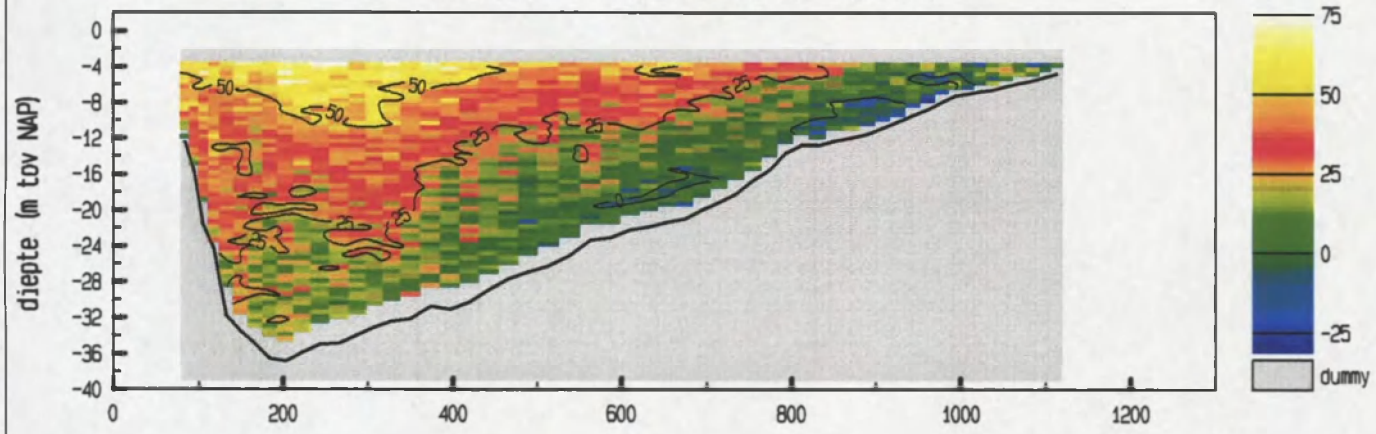

snelheid evenwijdig aan de raai (cm/sec)

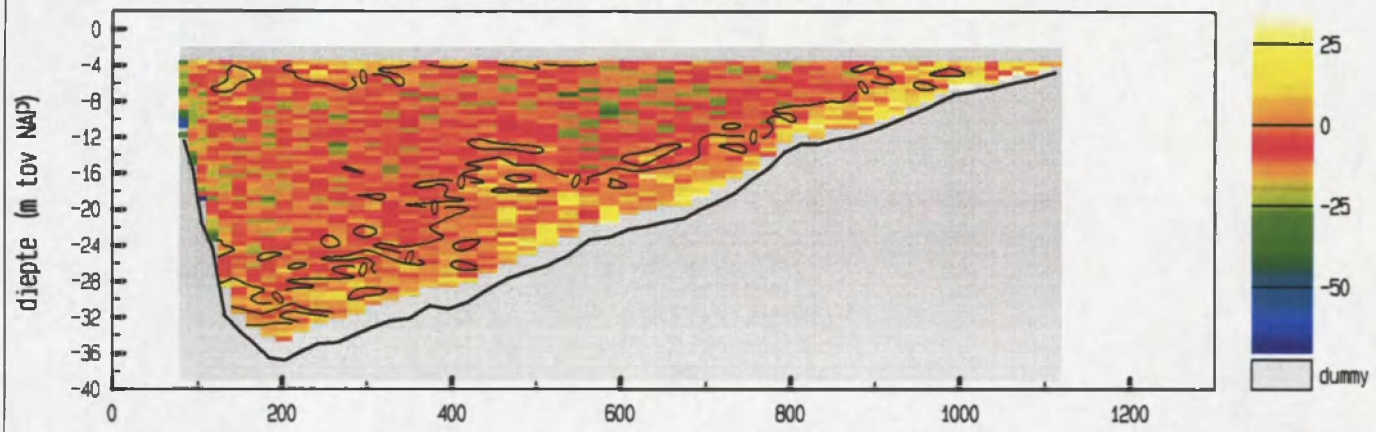

vertikale snelheid (cm/sec)

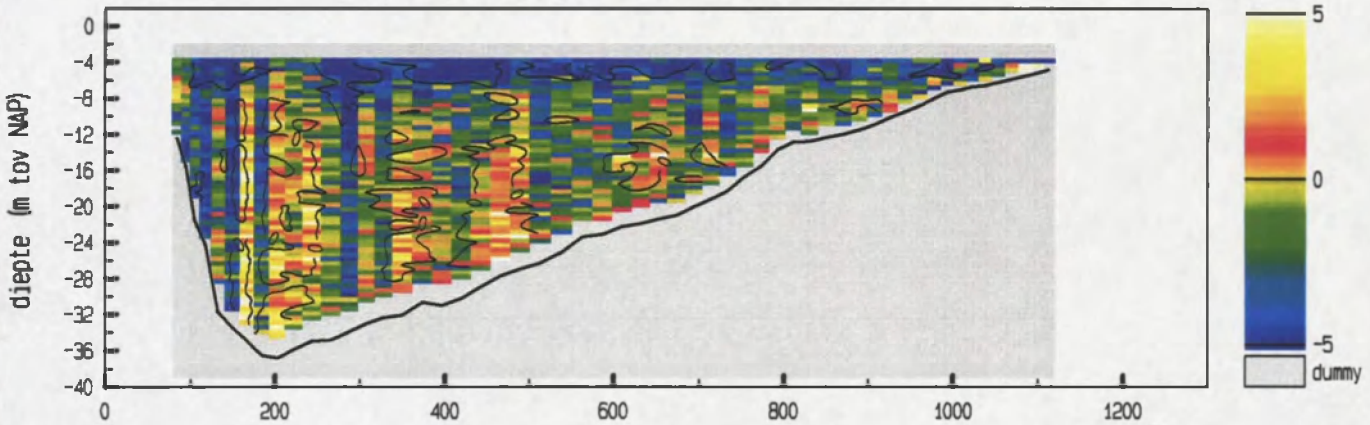

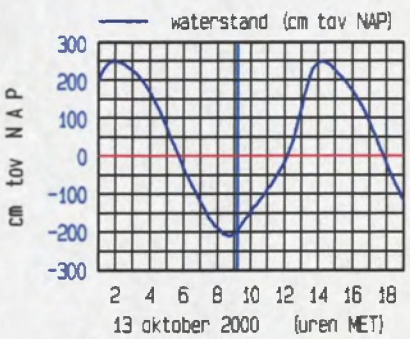

meetgebied

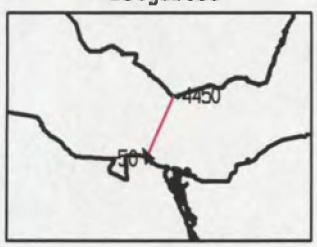

maximum gemiddelde stroomsnelheid in de vertikaal

afstand uit nulpunt : 84 m
stroomsnelheid : 49 cm/sec
stroomrichting : 331 °

doorstroomoppervlak : 20133 m²
raaidebiet : 5100 m³/sec

adcpfile : 0415027a.val

Pas van Terneuzen Raai 7 dd 13 oktober 2000 tijd : 0916 - 0923
adcpfile : 0415028a.val

snelheid loodrecht op de raai (cm/sec)

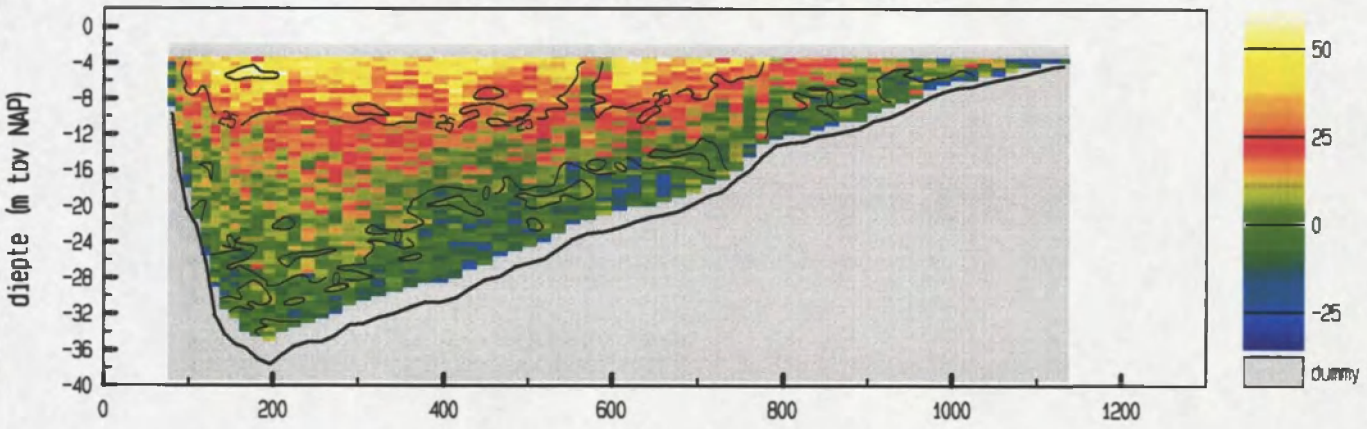

snelheid evenwijdig aan de raai (cm/sec)

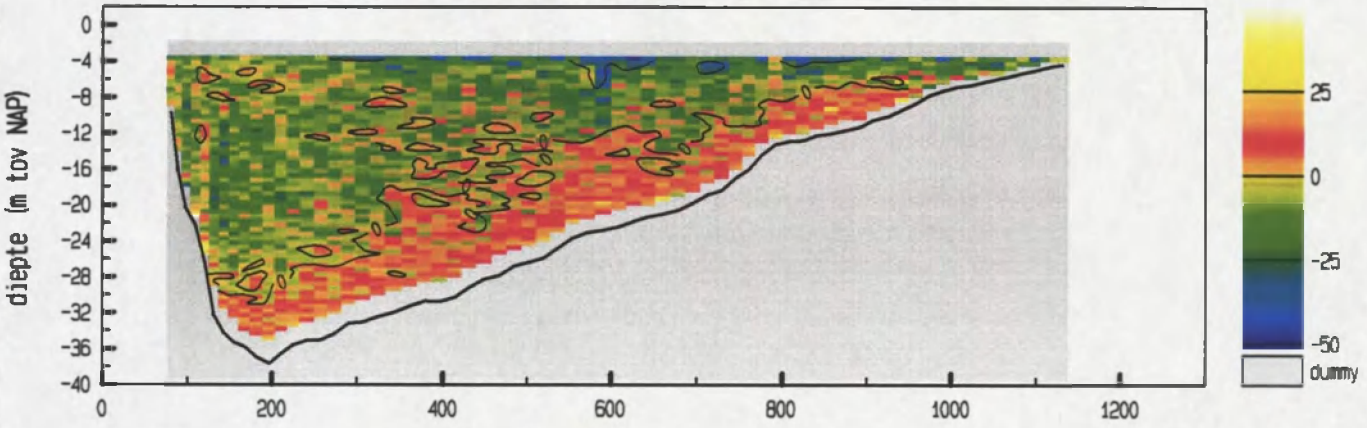

vertikale snelheid (cm/sec)

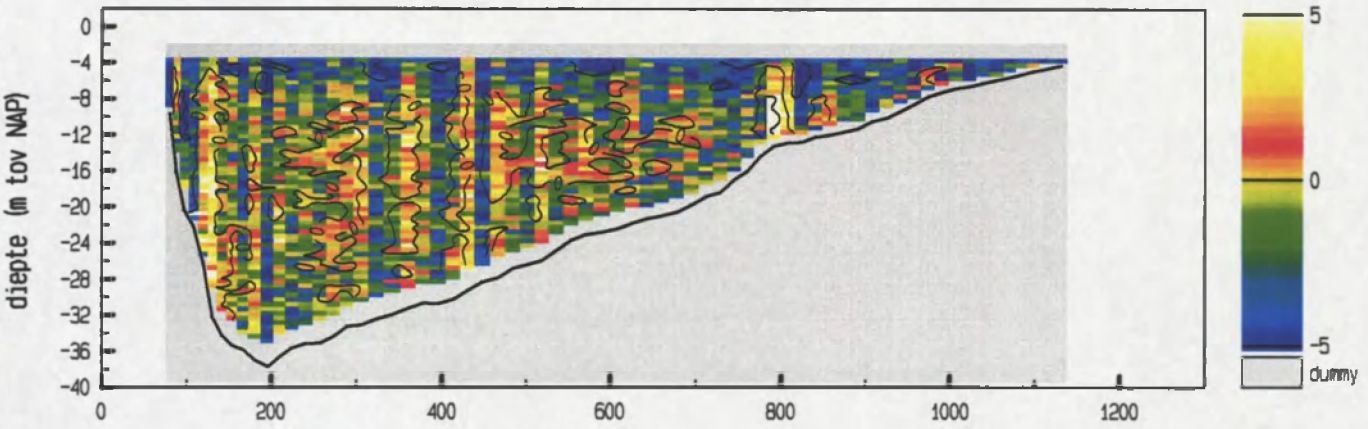

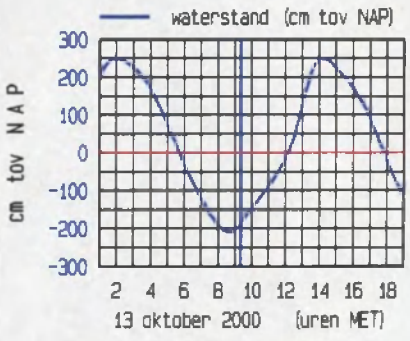

meetgebied

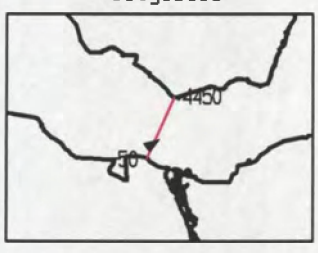

maximum gemiddelde stroomsnelheid in de vertikaal

afstand uit nulpunt : 1098 m
stroomsnelheid : 35 cm/sec
stroomrichting : 55 °

doorstroomoppervlak : 20228 m²
raaidebiet : 2415 m³/sec

adcpfile : 0415028a.val

Pas van Terneuzen Raai 7 dd 13 oktober 2000 tijd : 0926 - 0932
adcpfile : 0415029a.val

snelheid loodrecht op de raai (cm/sec)

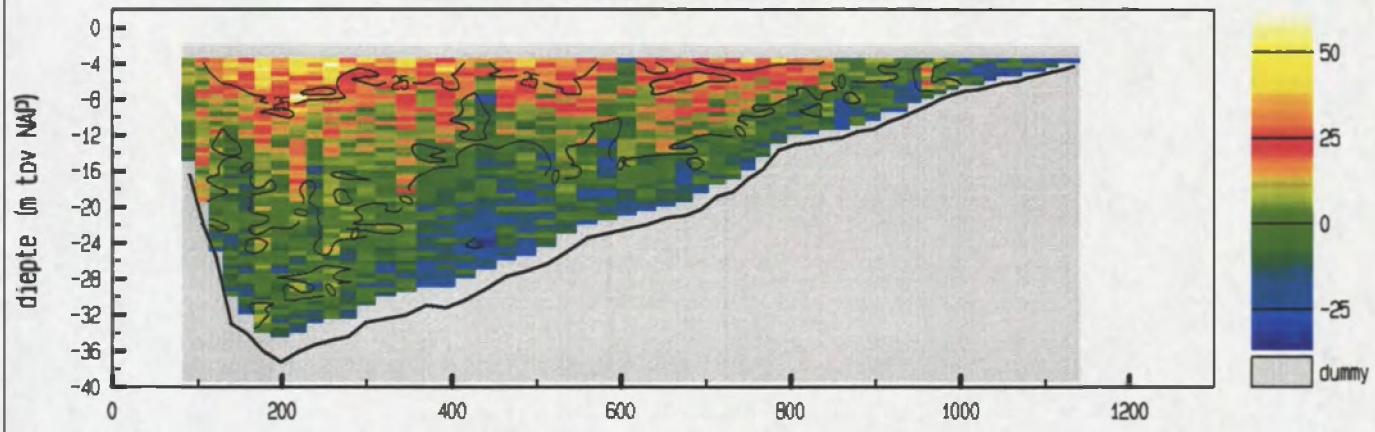

snelheid evenwijdig aan de raai (cm/sec)

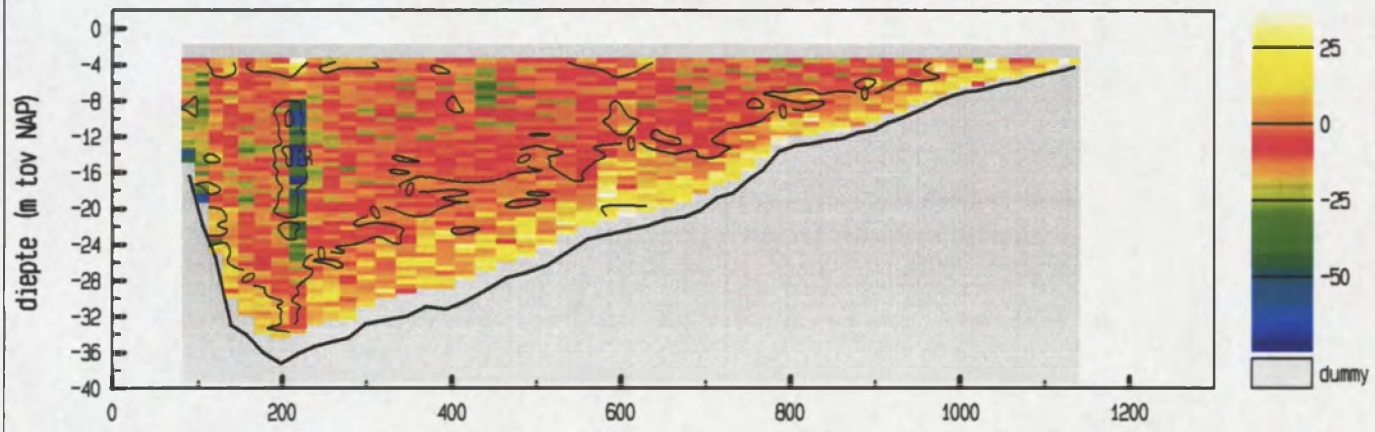

vertikale snelheid (cm/sec)

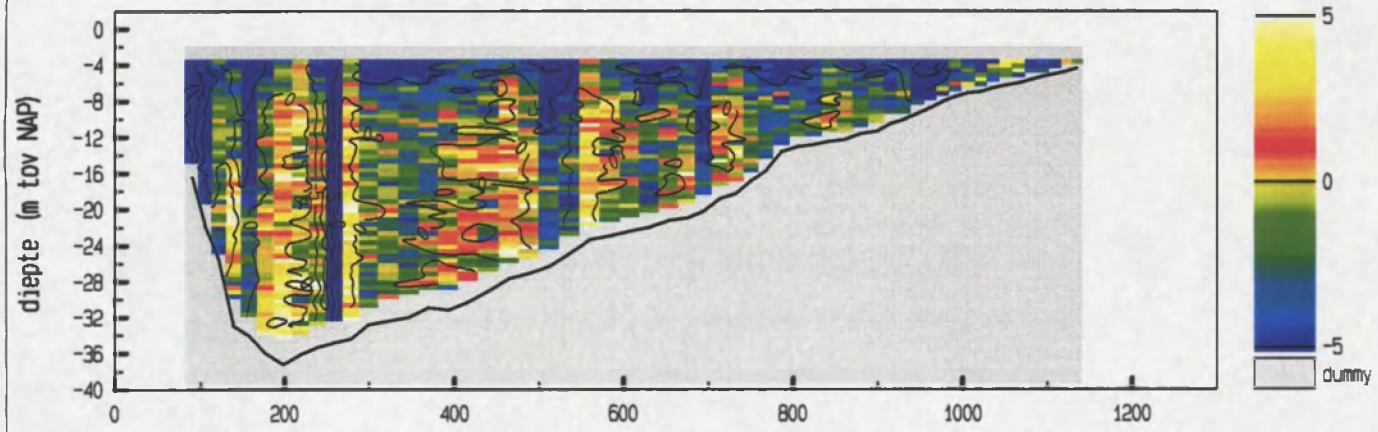

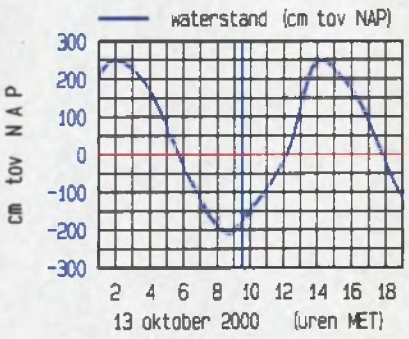

meetgebied



maximum gemiddelde stroomsnelheid in de vertikaal

afstand uit nulpunt : 1122 m
stroomsnelheid : 39 cm/sec
stroomrichting : 173 °

doorstroomoppervlak : 20377 m²
raaidebiet : 793 m³/sec

adcpfile : 0415029a.val

Pas van Terneuzen Raai 7 dd 13 oktober 2000 tijd : 0933 - 0940
adcpfile : 0415030a.val

snelheid loodrecht op de raai (cm/sec)

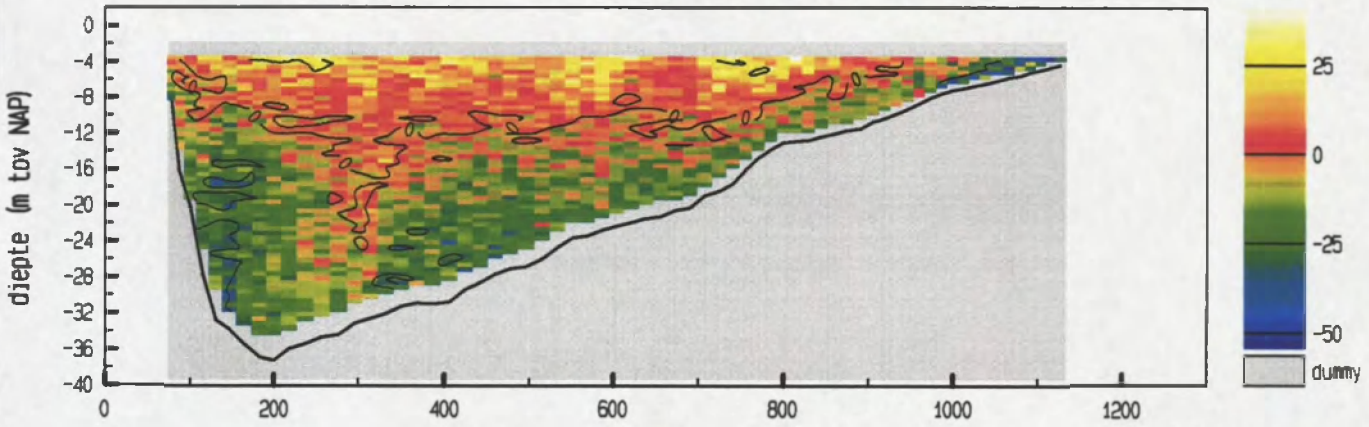

snelheid evenwijdig aan de raai (cm/sec)

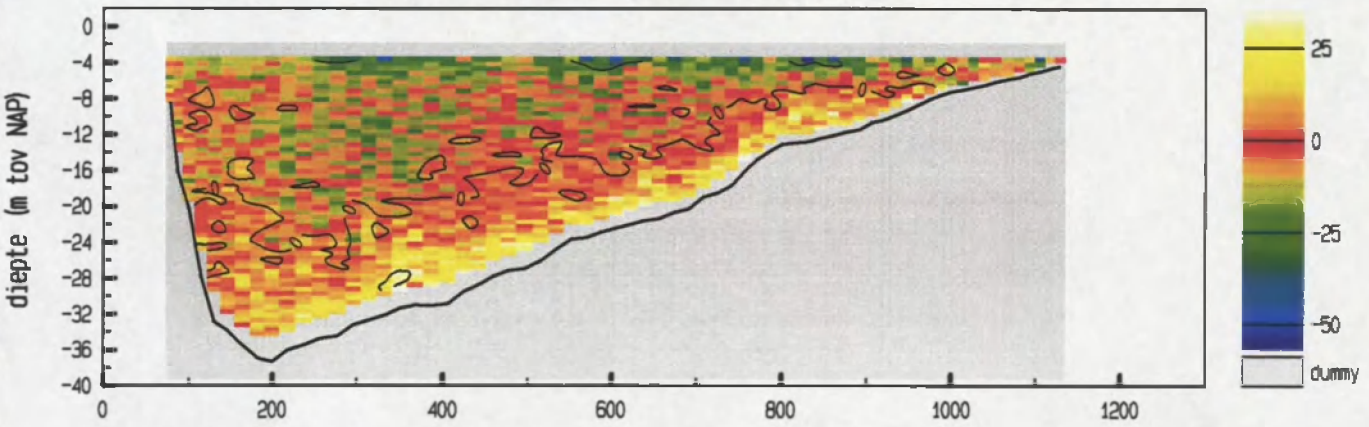

vertikale snelheid (cm/sec)

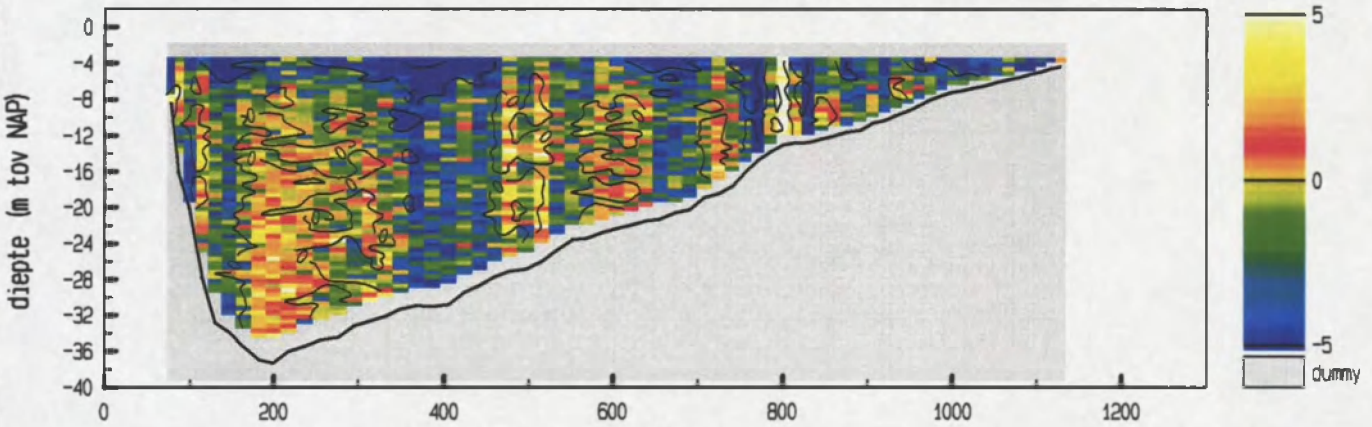

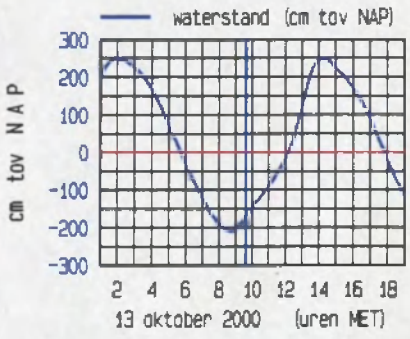

meetgebied



maximum gemiddelde stroom-
snelheid in de vertikaal

afstand uit nulpunt : 1115 m
stroomsnelheid : 50 cm/sec
stroomrichting : 106 °

doorstroomoppervlak : 20409 m^2
raaidebiet : -897 m^3/sec

adcpfile : 0415030a.val

Pas van Terneuzen Raai 7 dd 13 oktober 2000 tijd : 0943 - 0949
adcpfile : 0415031a.val

snelheid loodrecht op de raai (cm/sec)

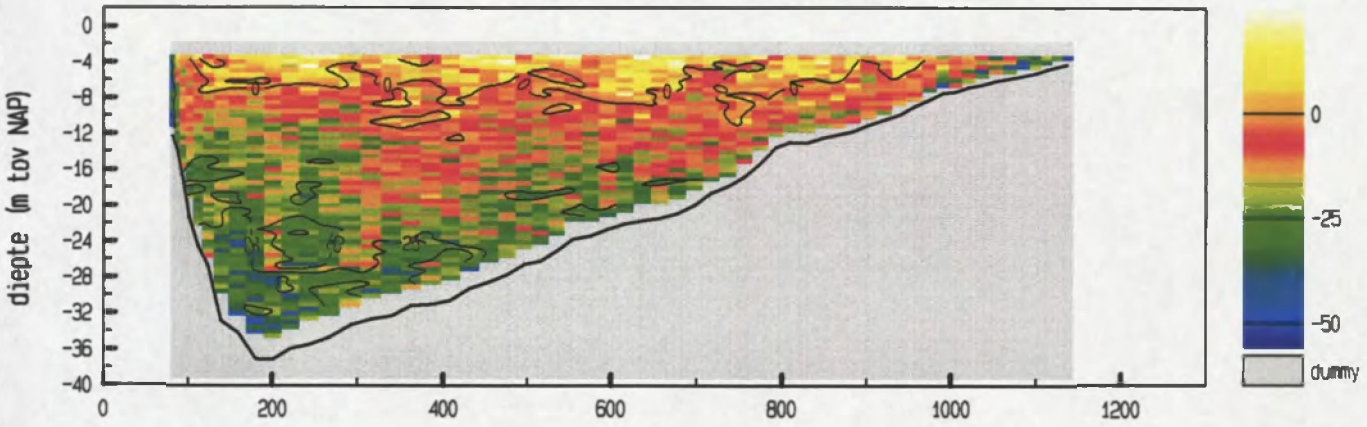

snelheid evenwijdig aan de raai (cm/sec)

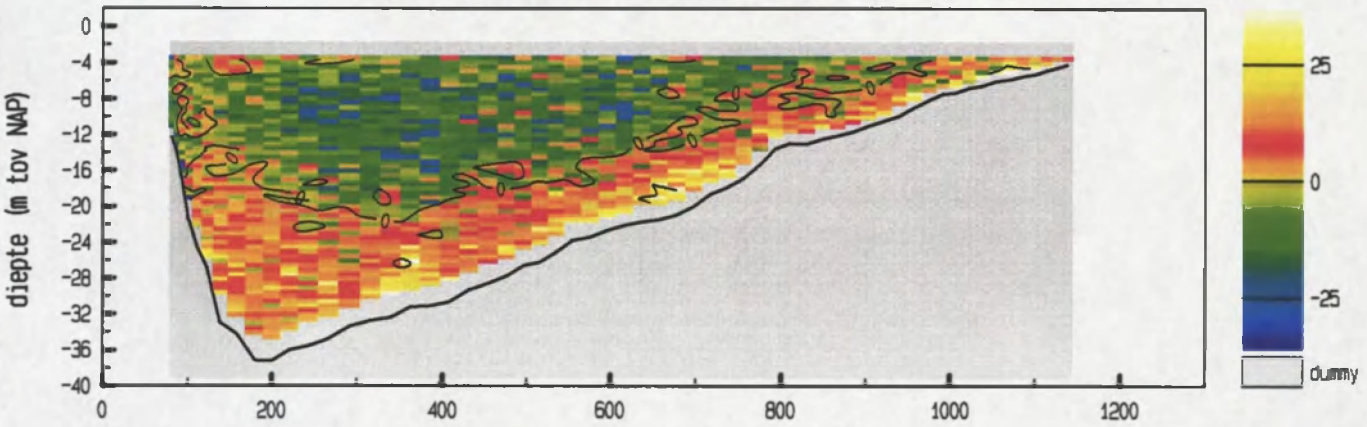

vertikale snelheid (cm/sec)

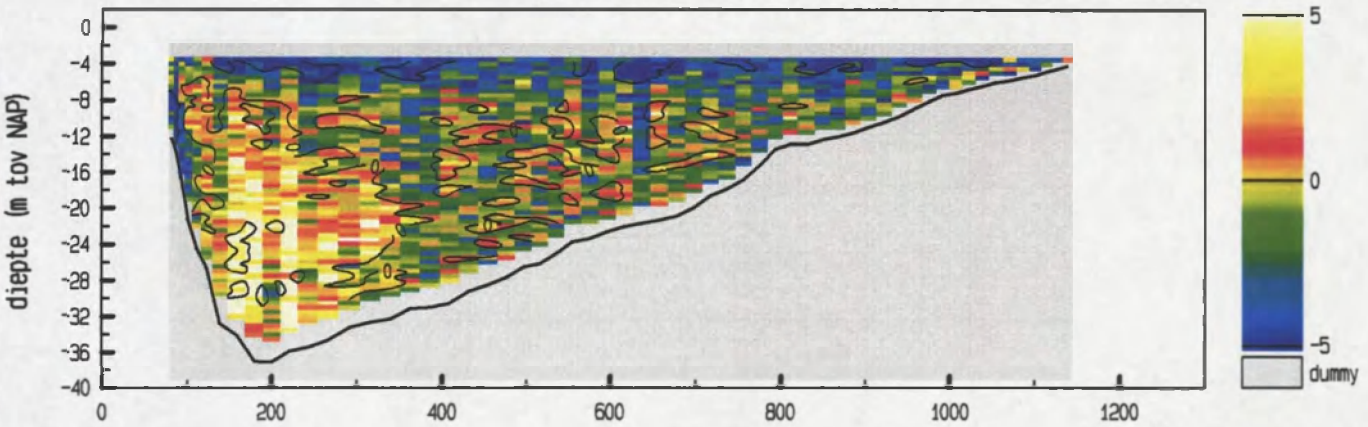

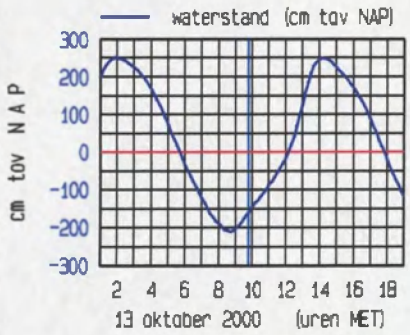

meetgebied



maximum gemiddelde stroomsnelheid in de vertikaal

afstand uit nulpunt : 1138 m
stroomsnelheid : 51 cm/sec
stroomrichting : 124 °

doorstroomoppervlak : 20578 m^2
raaidebiet : -2402 m^3/sec

adcpfile : 0415031a.val

Pas van Terneuzen Raai 7 dd 13 oktober 2000 tijd : 0950 - 0957
adcpfile : 0415032a.val

snelheid loodrecht op de raai (cm/sec)

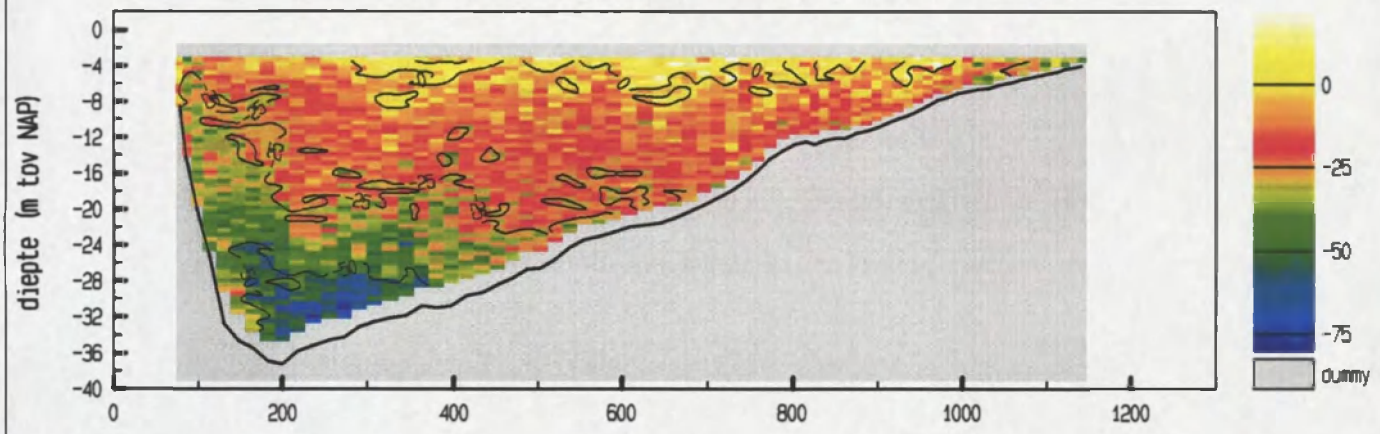

snelheid evenwijdig aan de raai (cm/sec)

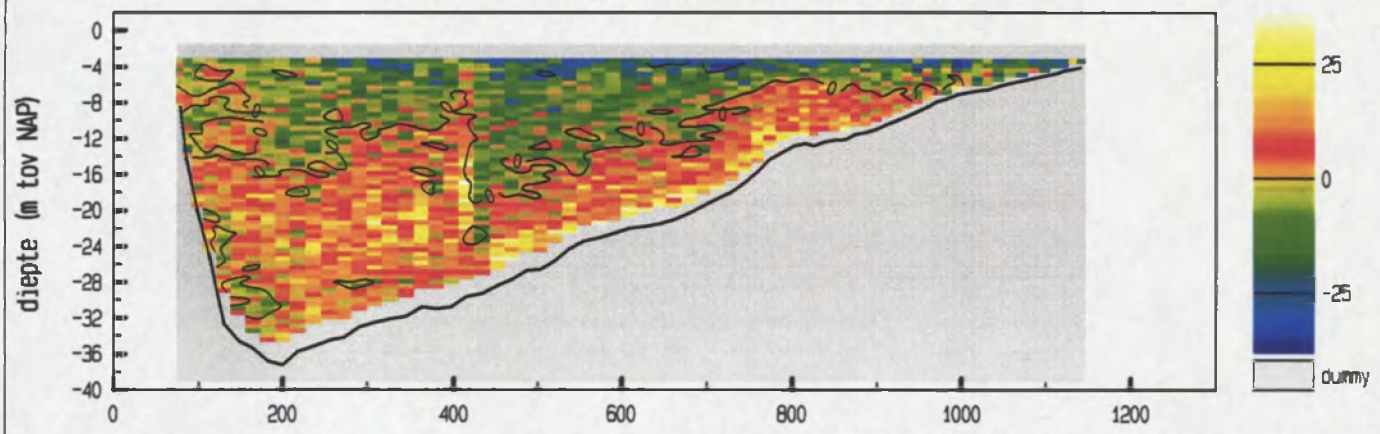

vertikale snelheid (cm/sec)

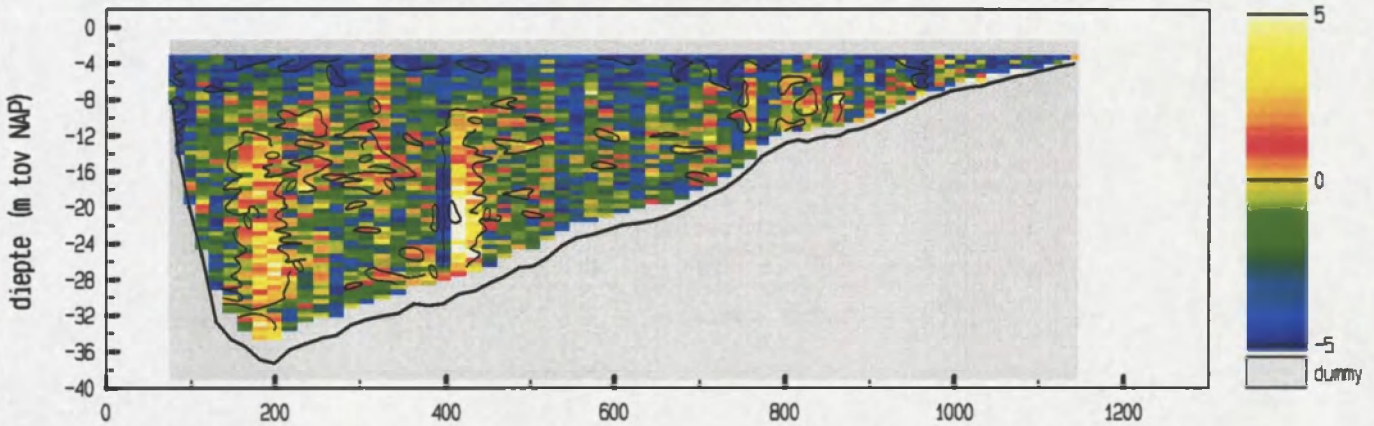

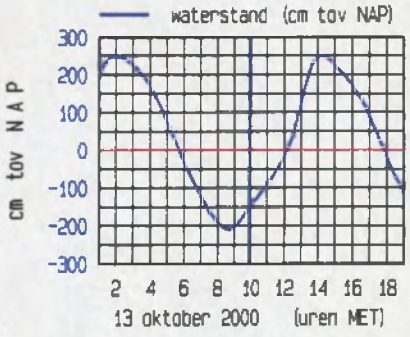

meetgebied



maximum gemiddelde stroom-
snelheid in de vertikaal

afstand uit nulpunt : 1142 m
stroomsnelheid : 47 cm/sec
stroomrichting : 91 °

doorstroomoppervlak : 20569 m^2
raaidebiet : -3996 m^3/sec

adcpfile : 0415032a.val

Pas van Terneuzen Raai 7 dd 13 oktober 2000 tijd : 0958 - 1005
adcpfile : 0415033a.val

snelheid loodrecht op de raai (cm/sec)

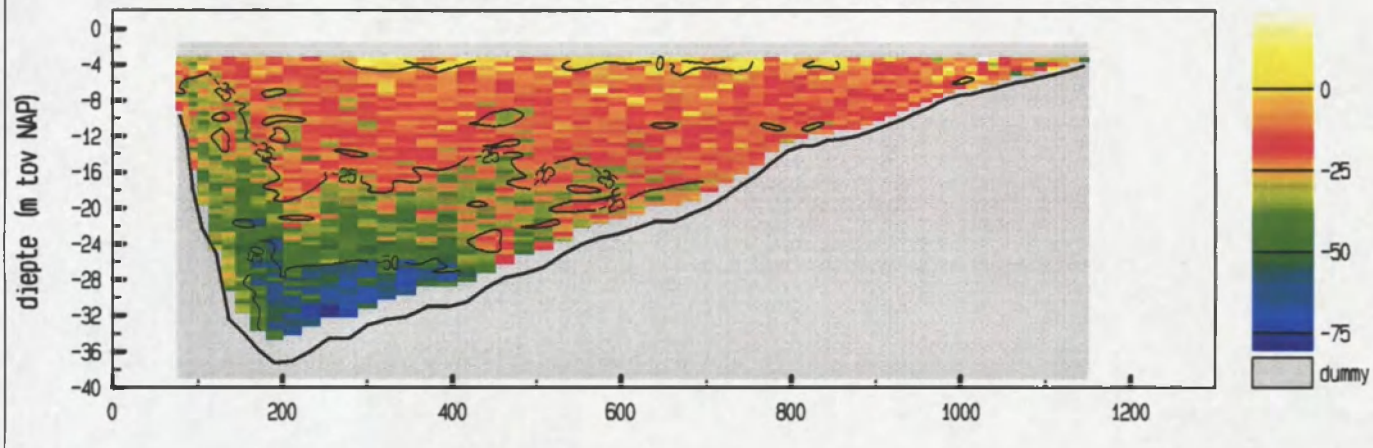

snelheid evenwijdig aan de raai (cm/sec)

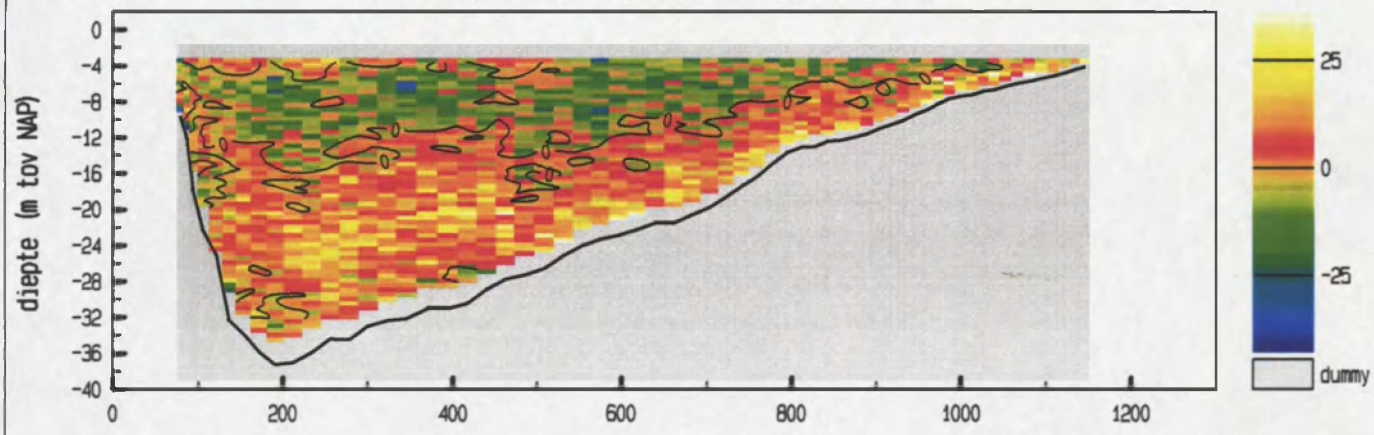

vertikale snelheid (cm/sec)

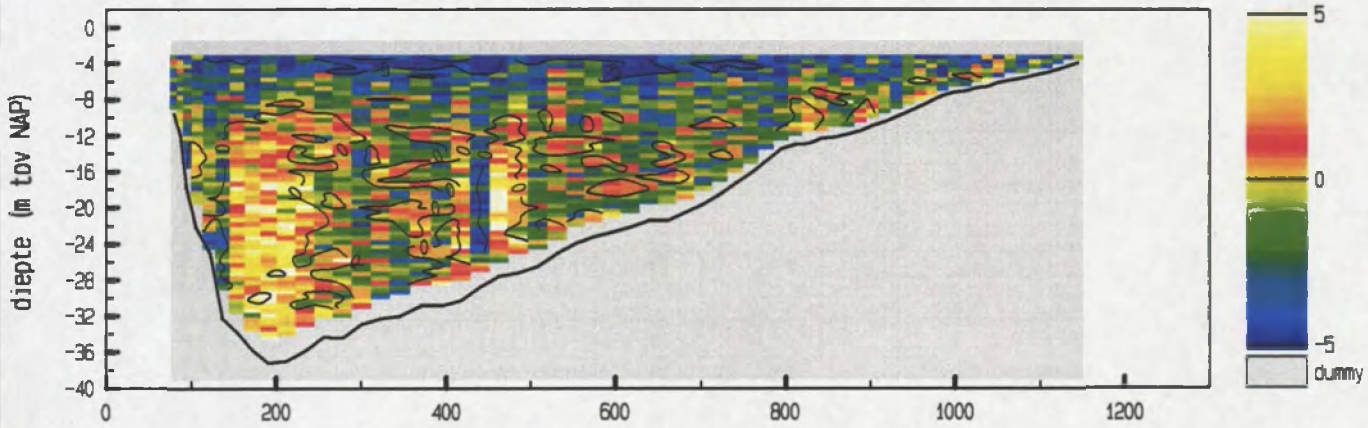

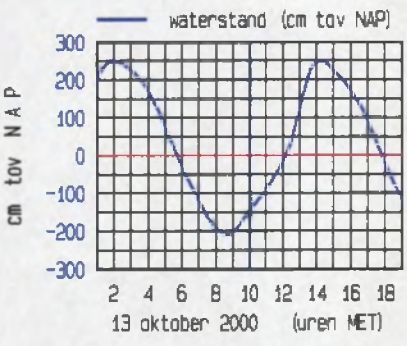

meetgebied



maximum gemiddelde stroom-
snelheid in de vertikaal

afstand uit nulpunt : 1144 m
stroomsnelheid : 52 cm/sec
stroomrichting : 148 °

doorstroomoppervlak : 20731 m²
raaidebiet : -4687 m³/sec

adcpfile : 0415033a.val

Pas van Terneuzen Raai 7 dd 13 oktober 2000 tijd : 1012 - 1018
adcpfile : 0415034a.val

snelheid loodrecht op de raai (cm/sec)

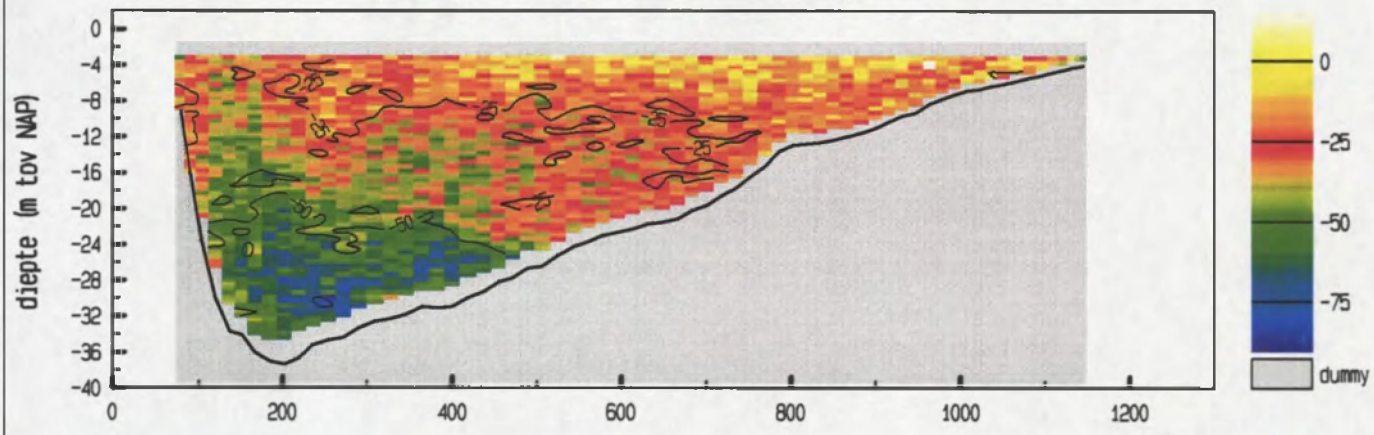

snelheid evenwijdig aan de raai (cm/sec)

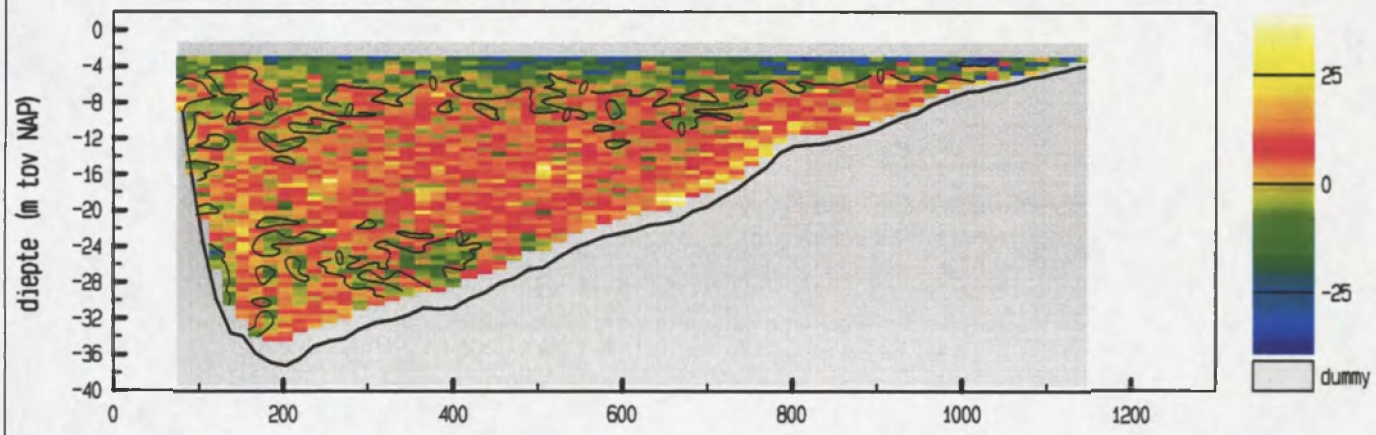

vertikale snelheid (cm/sec)

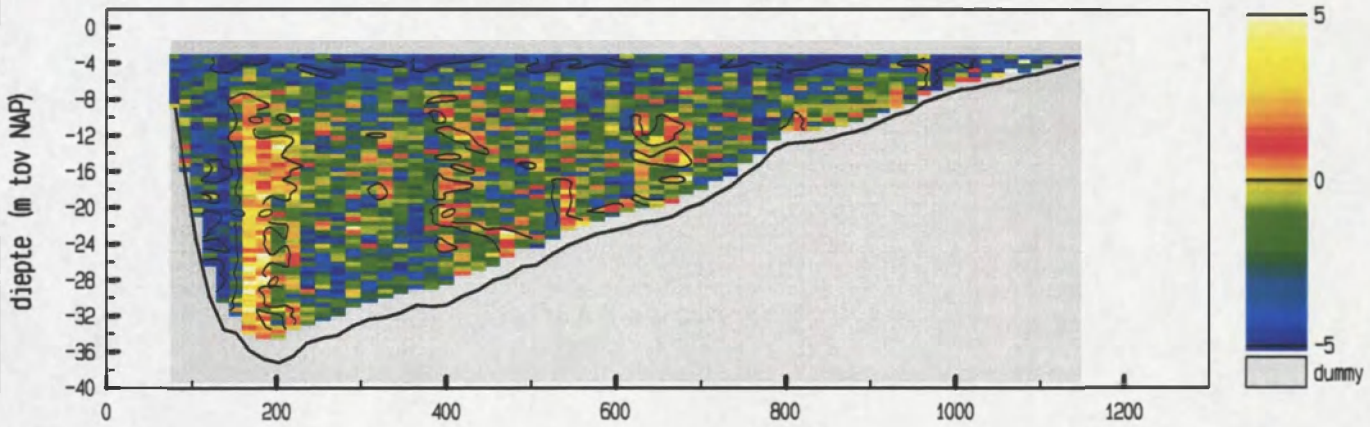

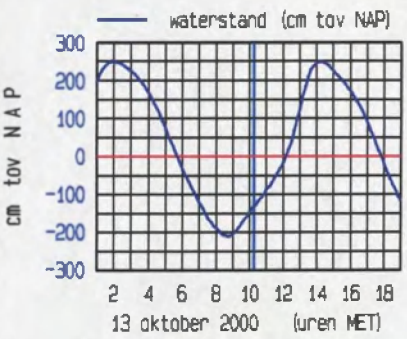

meetgebied



maximum gemiddelde stroom-
snelheid in de vertikaal

afstand uit nulpunt : 1145 m
stroomsnelheid : 49 cm/sec
stroomrichting : 113 °

doorstroomoppervlak : 20809 m²
raaidebiet : -6566 m³/sec

adcpfile : 0415034a.val

Pas van Terneuzen Raai 7 dd 13 oktober 2000 tijd : 1019 - 1025
adcpfile : 0415035a.val

snelheid loodrecht op de raai (cm/sec)

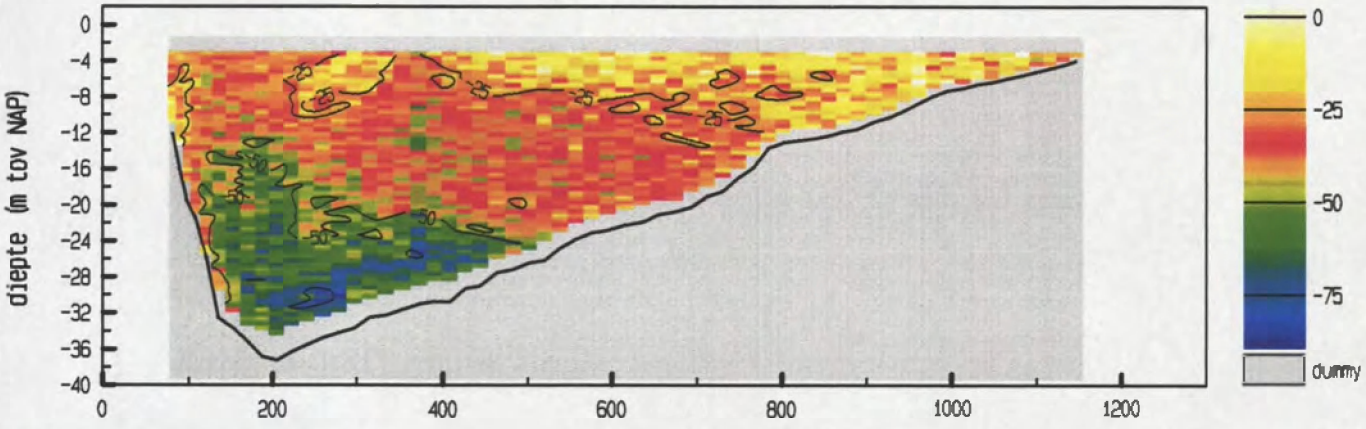

snelheid evenwijdig aan de raai (cm/sec)

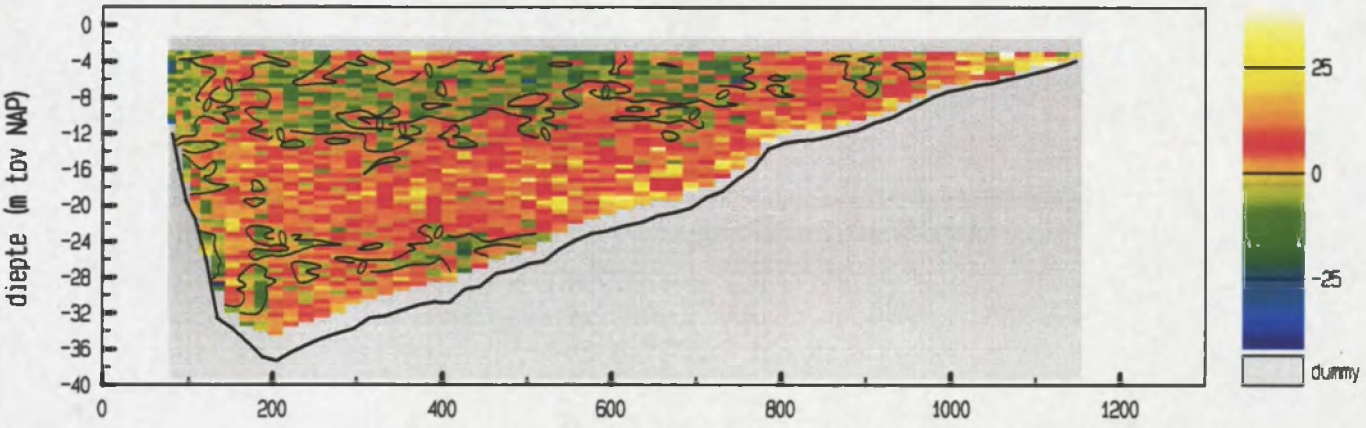

vertikale snelheid (cm/sec)

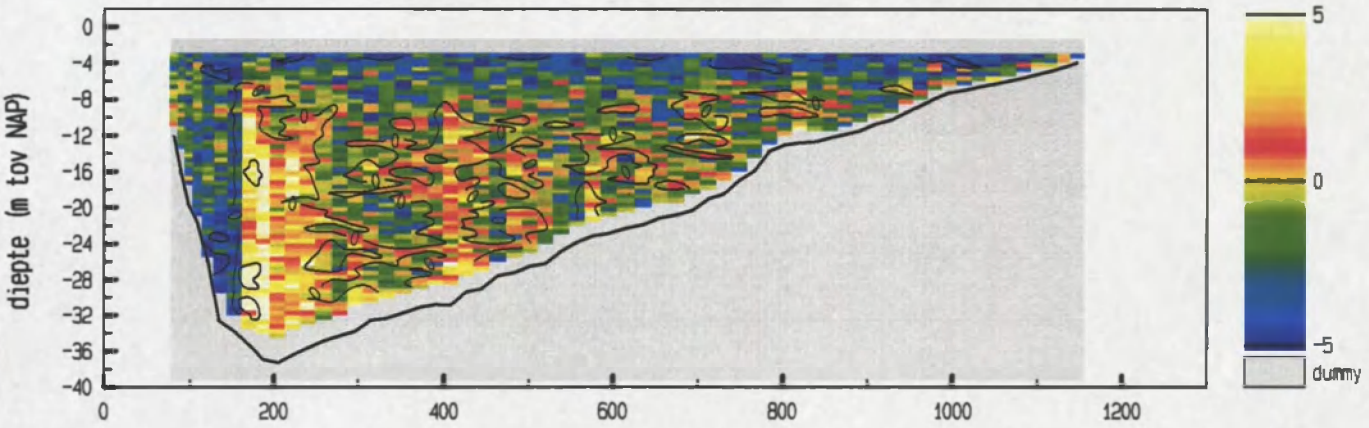

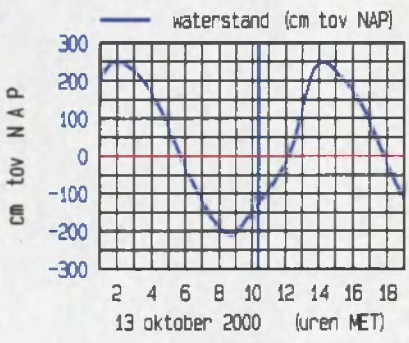

meetgebied

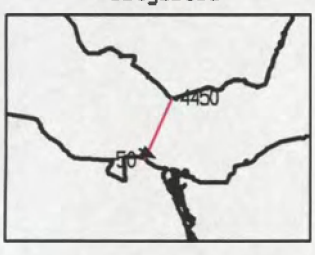

maximum gemiddelde stroom-
snelheid in de vertikaal

afstand uit nulpunt : 373 m
stroomsnelheid : 49 cm/sec
stroomrichting : 121 °

doorstroomoppervlak : 20971 m^2
raaidebiet : -7091 m^3/sec

adcpfile : 0415035a.val

Pas van Terneuzen Raai 7 dd 13 oktober 2000 tijd : 1026 - 1033
adcpfile : 0415036a.val

snelheid loodrecht op de raai (cm/sec)

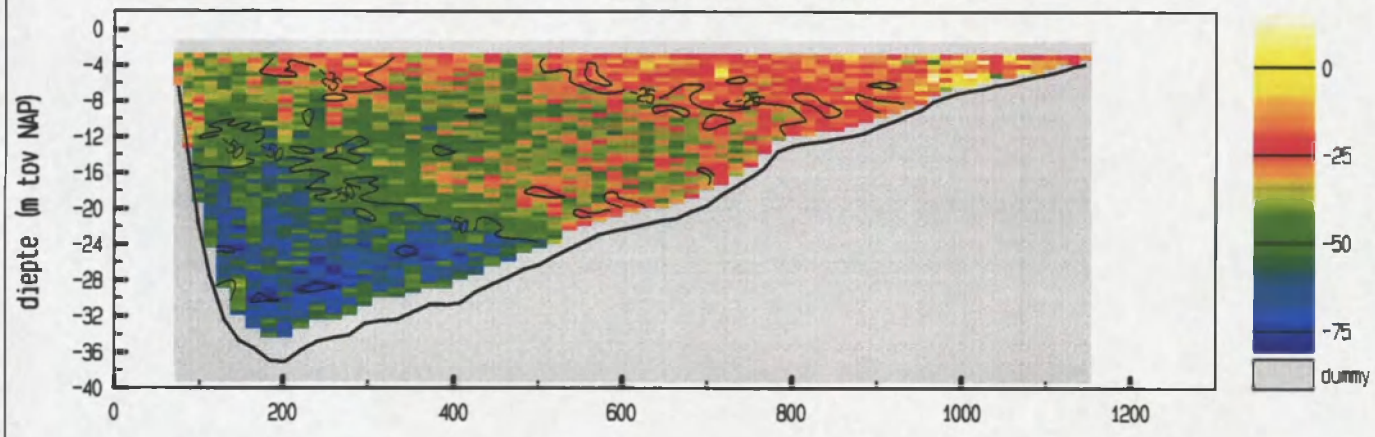

snelheid evenwijdig aan de raai (cm/sec)

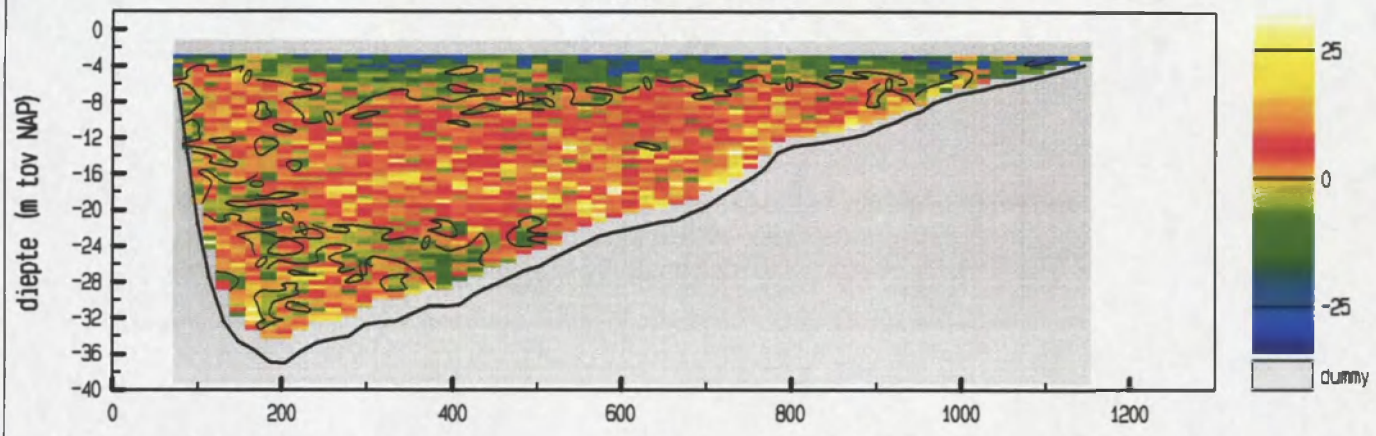

vertikale snelheid (cm/sec)

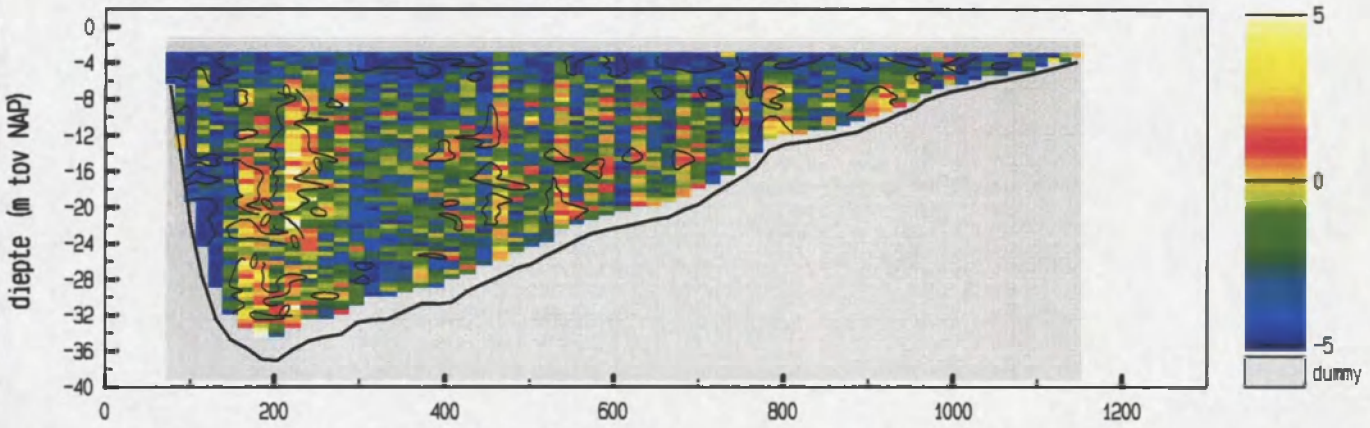

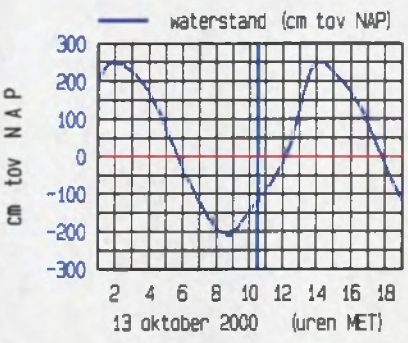

meetgebied



maximum gemiddelde stroomsnelheid in de vertikaal

afstand uit nulpunt : 185 m
stroomsnelheid : 54 cm/sec
stroomrichting : 110 °

doorstroomoppervlak : 20979 m²
raaidebiet : -7892 m³/sec

adcpfile : 0415036a.val

Pas van Terneuzen Raai 7 dd 13 oktober 2000 tijd : 1033 - 1039
adcpfile : 0415037a.val

snelheid loodrecht op de raai (cm/sec)

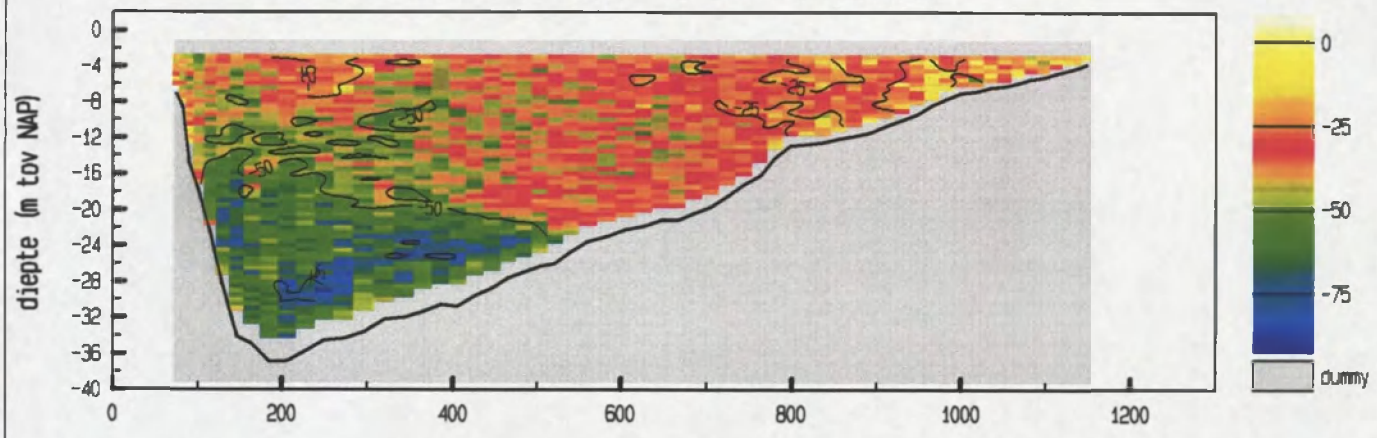

snelheid evenwijdig aan de raai (cm/sec)

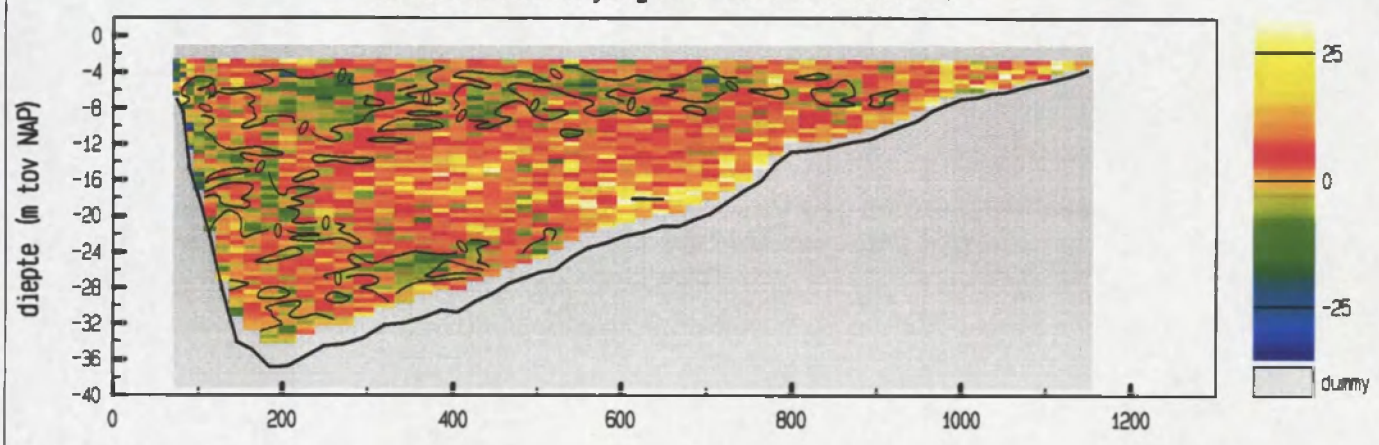

vertikale snelheid (cm/sec)

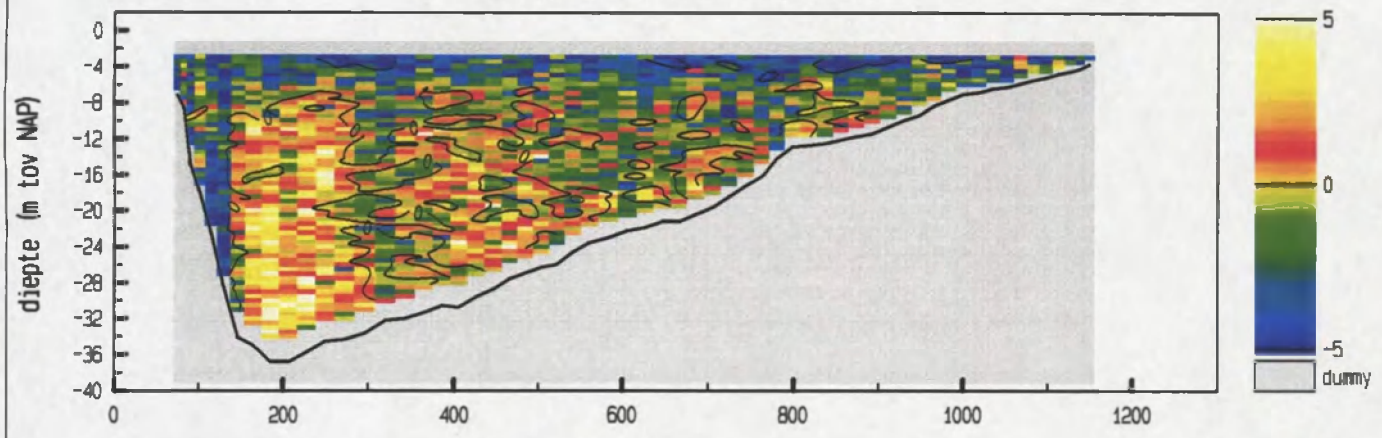

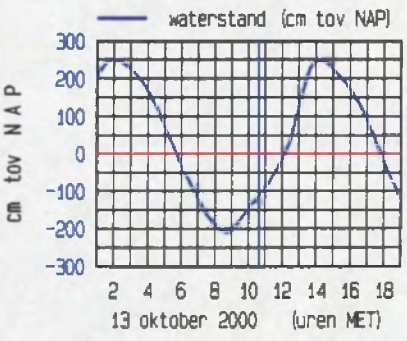

meetgebied

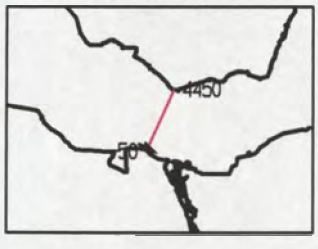

maximum gemiddelde stroom-snelheid in de vertikaal

afstand uit nulpunt : 146 m
stroomsnelheid : 54 cm/sec
stroomrichting : 117 °

doorstroomoppervlak : 21018 m²
raaidebiet : -8454 m³/sec

adcpfile : 0415037a.val

Pas van Terneuzen Raai 7 dd 13 oktober 2000 tijd : 1040 - 1046
adcpfile : 0415038a.val

snelheid loodrecht op de raai (cm/sec)

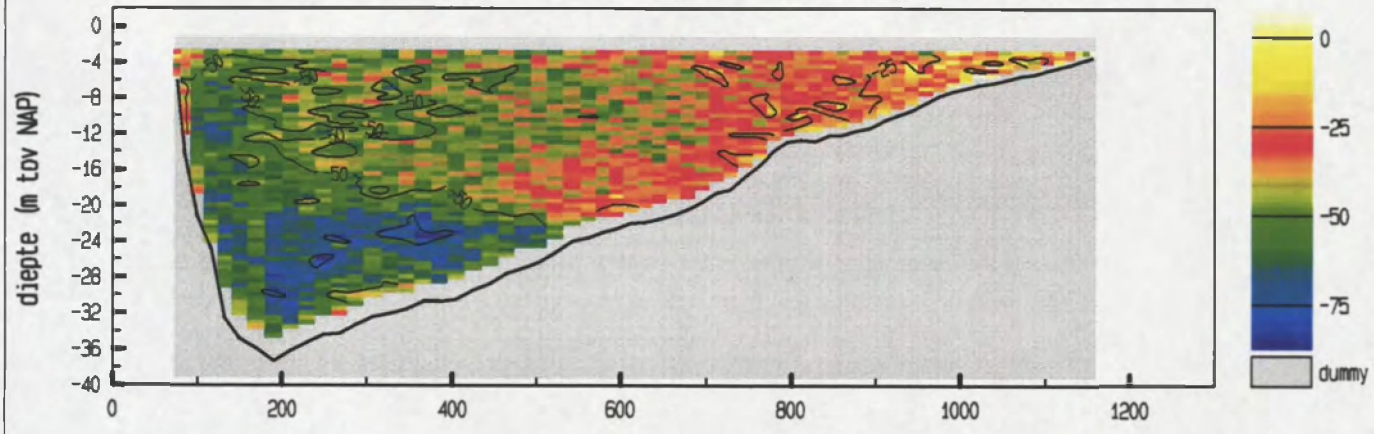

snelheid evenwijdig aan de raai (cm/sec)

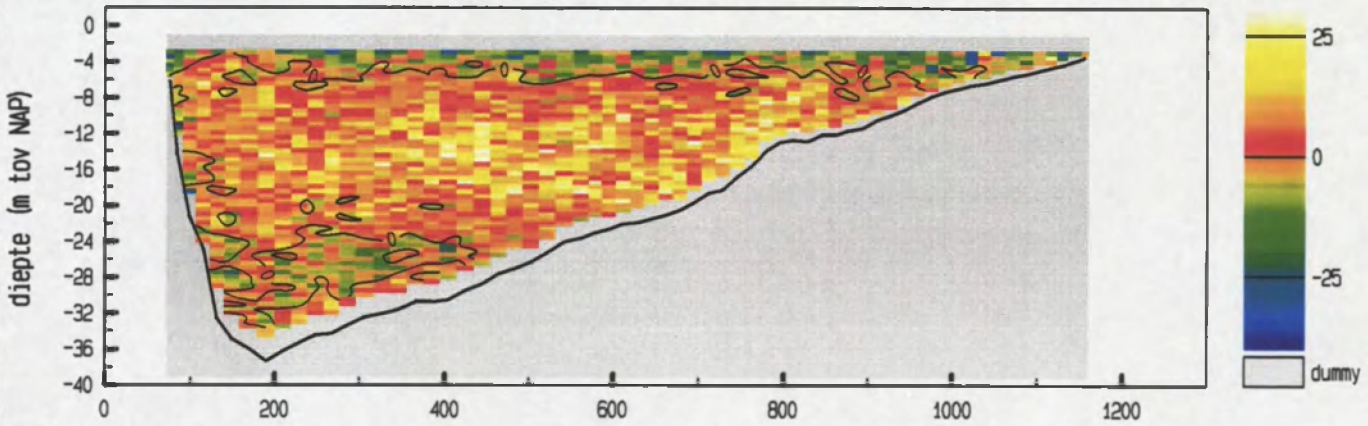

vertikale snelheid (cm/sec)

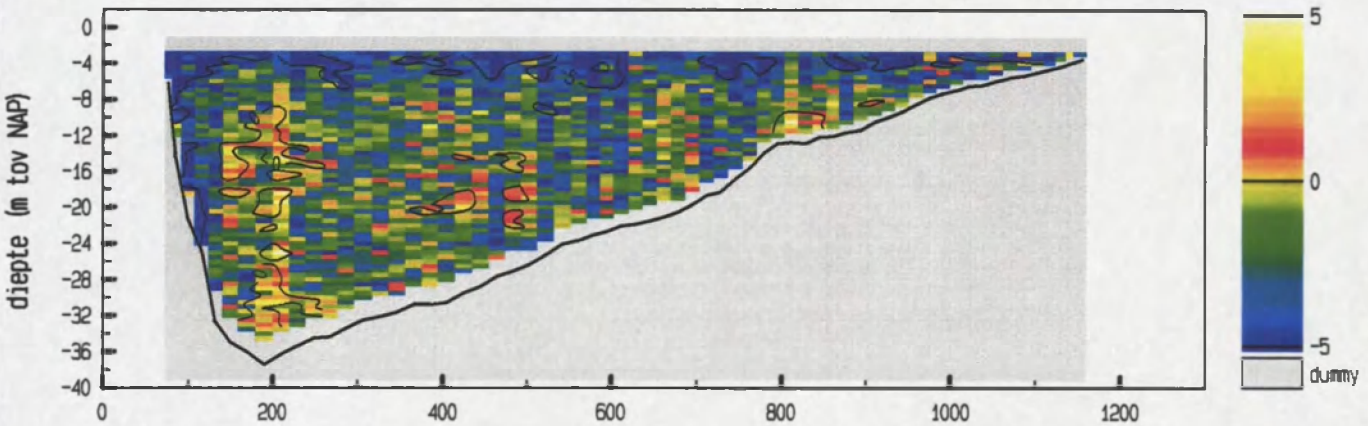

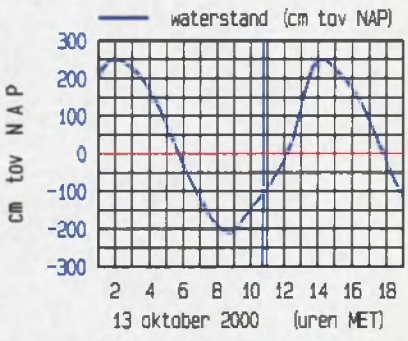

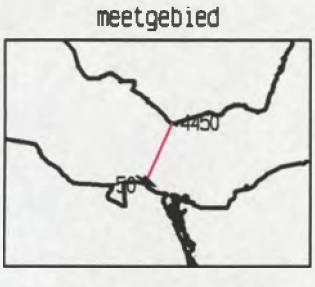

maximum gemiddelde stroom-snelheid in de vertikaal

afstand uit nulpunt : 190 m
stroomsnelheid : 59 cm/sec
stroomrichting : 121 °

doorstroomoppervlak : 21052 m²
raaidebiet : -9162 m³/sec

adcpfile : 0415038a.val

Pas van Terneuzen Raai 7 dd 13 oktober 2000 tijd : 1047 - 1053
adcpfile : 0415039a.val

snelheid loodrecht op de raai (cm/sec)

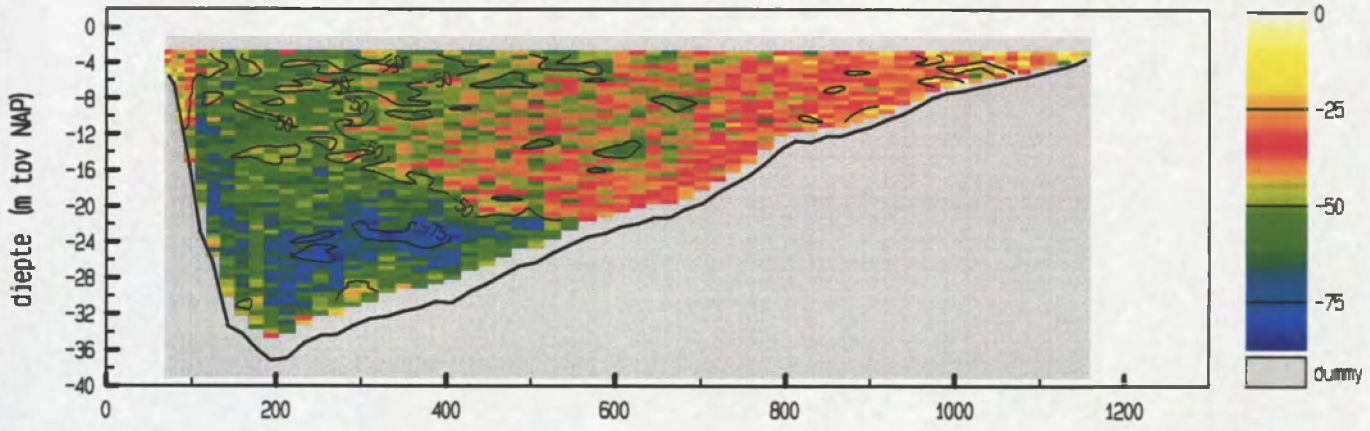

snelheid evenwijdig aan de raai (cm/sec)

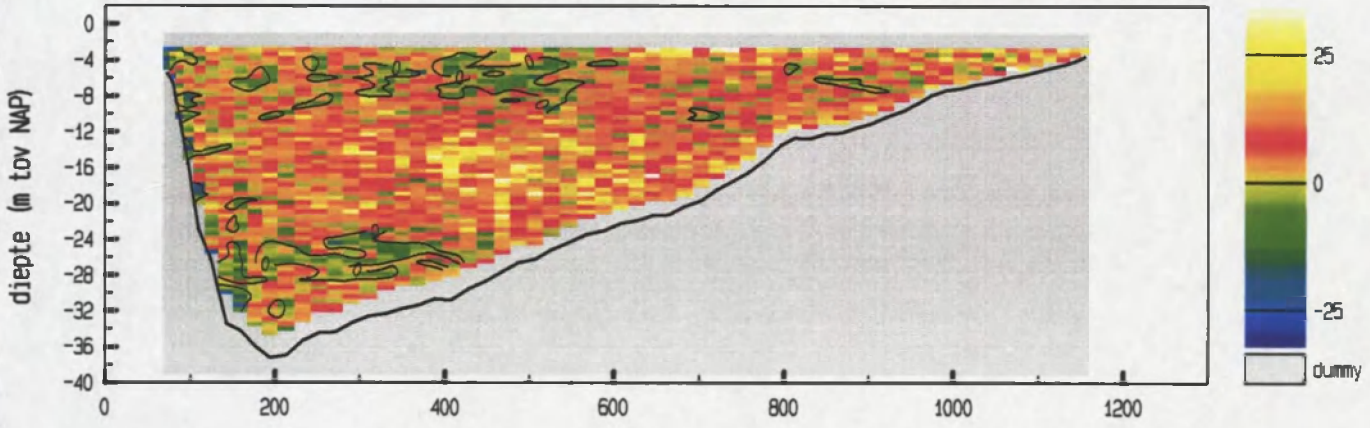

vertikale snelheid (cm/sec)

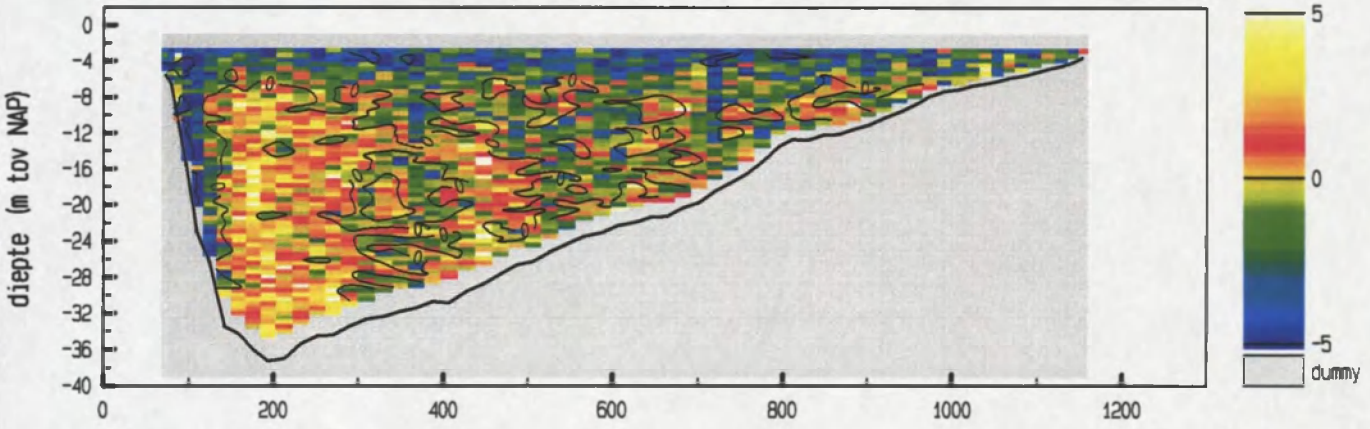

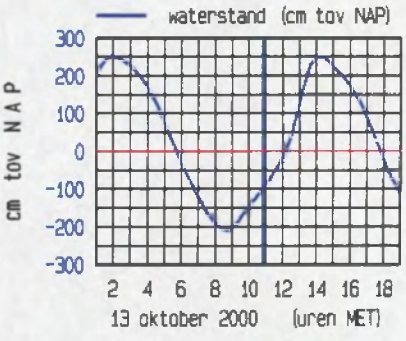

meetgebied



maximum gemiddelde stroomsnelheid in de vertikaal

afstand uit nulpunt : 253 m
stroomsnelheid : 58 cm/sec
stroomrichting : 119 °

doorstroomoppervlak : 21127 m²
raaidebiet : -9812 m³/sec

adcpfile : 0415039a.val

Pas van Terneuzen Raai 7 dd 13 oktober 2000 tijd : 1054 - 1100
adcpfile : 0415040a.val

snelheid loodrecht op de raai (cm/sec)

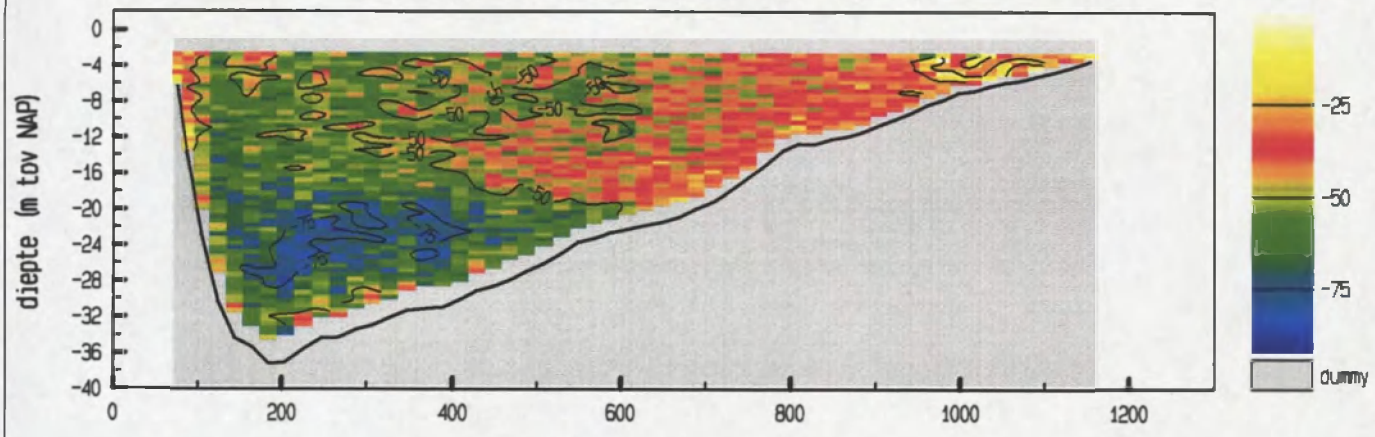

snelheid evenwijdig aan de raai (cm/sec)

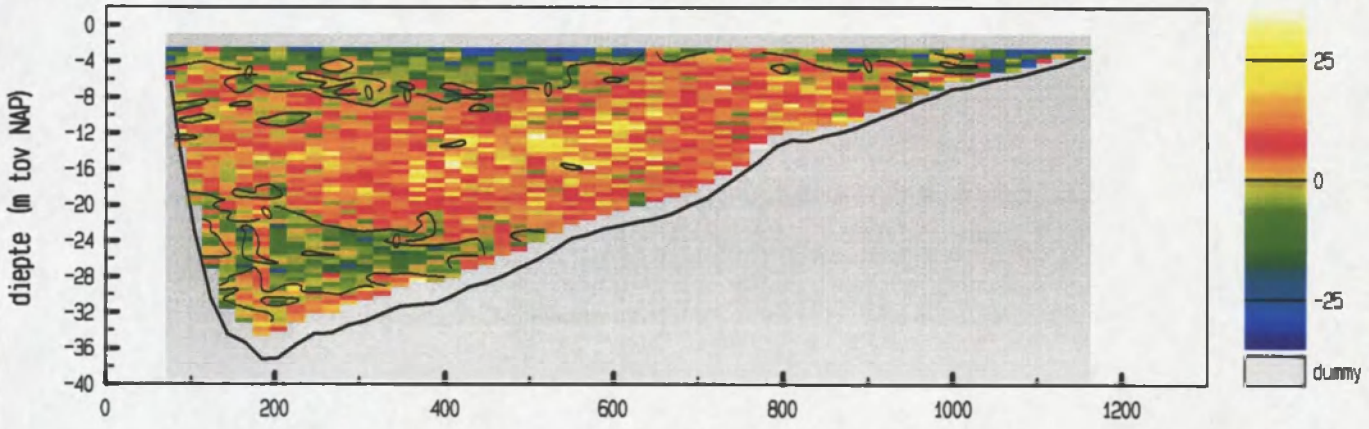

vertikale snelheid (cm/sec)

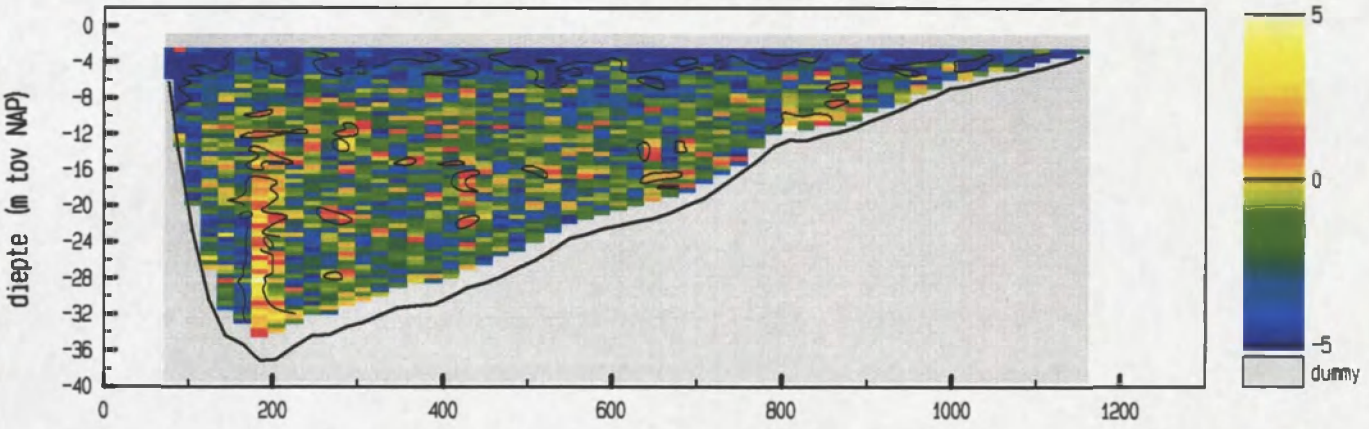

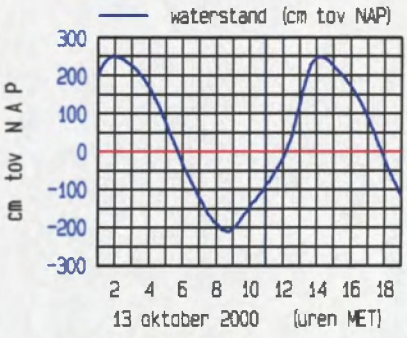

meetgebied



maximum gemiddelde stroomsnelheid in de vertikaal

afstand uit nulpunt : 204 m
stroomsnelheid : 64 cm/sec
stroomrichting : 112 °

doorstroomoppervlak : 21260 m²
raaidebiet : -10485 m³/sec

adcpfile : 0415040a.val

Pas van Terneuzen Raai 7 dd 13 oktober 2000 tijd : 1106 - 1112
adcpfile : 0415041a.val

snelheid loodrecht op de raai (cm/sec)

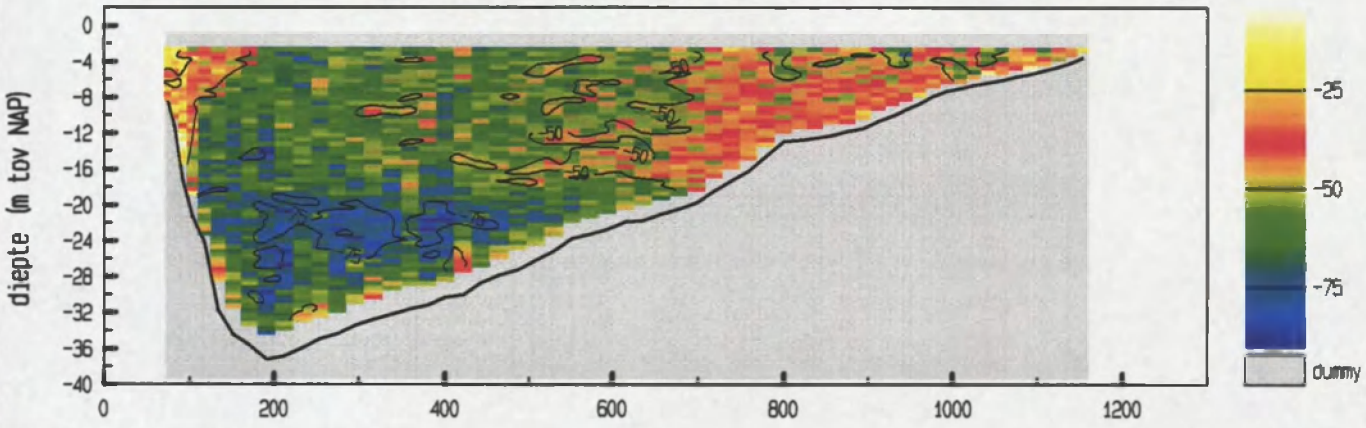

snelheid evenwijdig aan de raai (cm/sec)

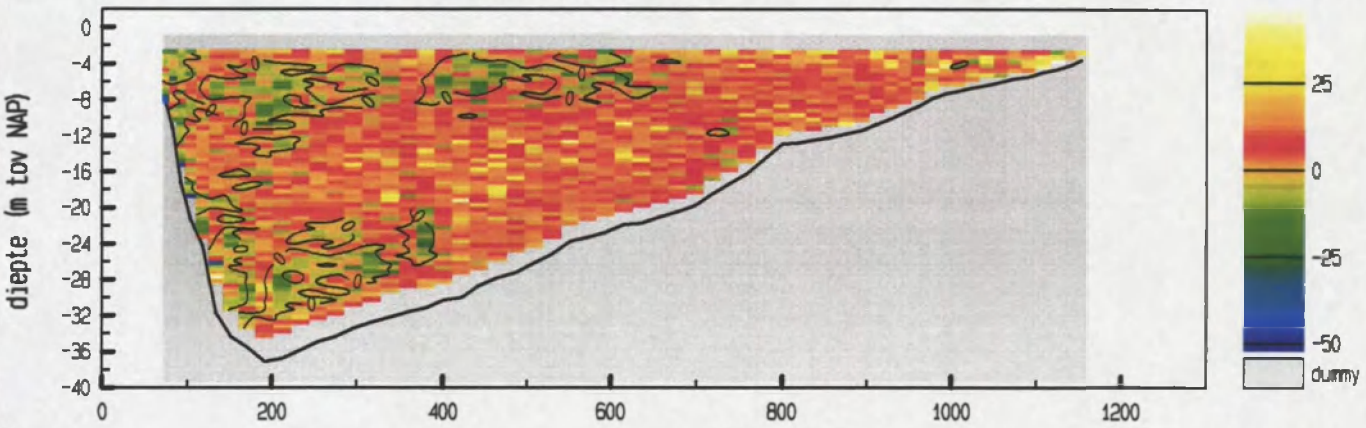

vertikale snelheid (cm/sec)

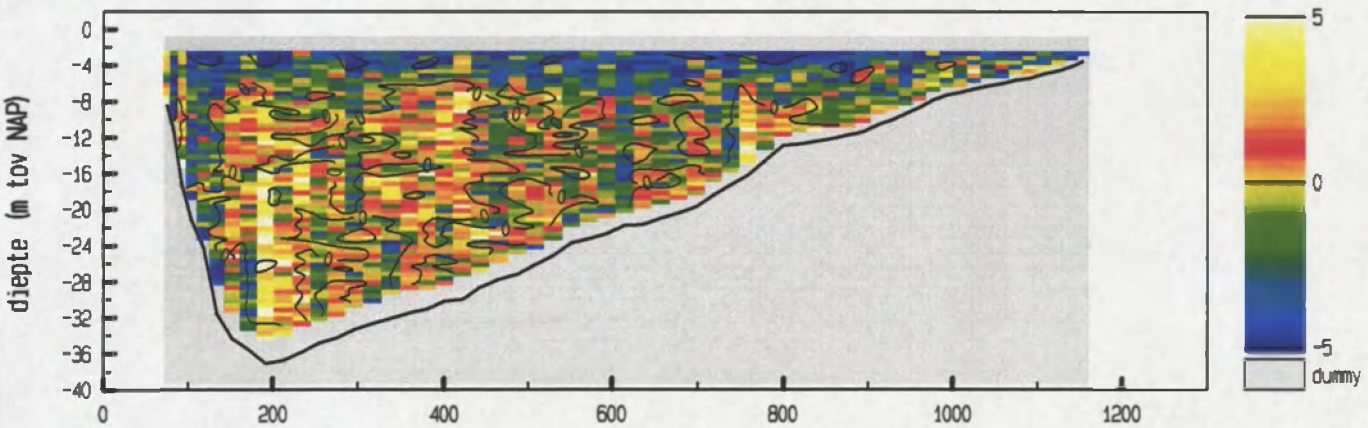

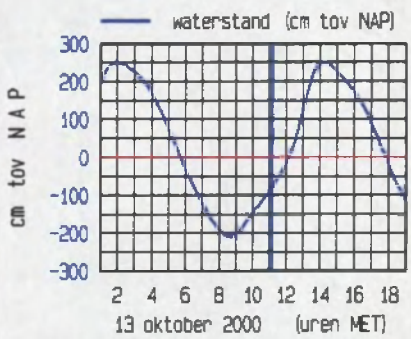

meetgebied

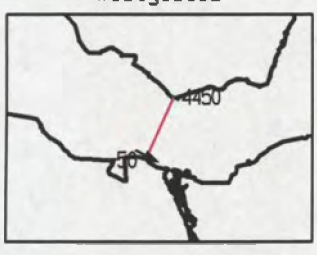

maximum gemiddelde stroom-
snelheid in de vertikaal

afstand uit nulpunt : 191 m
stroomsnelheid : 68 cm/sec
stroomrichting : 118 °

doorstroomoppervlak : 21467 m^2
raaidebiet : -11438 m^3/sec

adcpfile : 0415041a.val

Pas van Terneuzen Raai 7 dd 13 oktober 2000 tijd : 1113 - 1118
adcpfile : 0415042a.val

snelheid loodrecht op de raai (cm/sec)

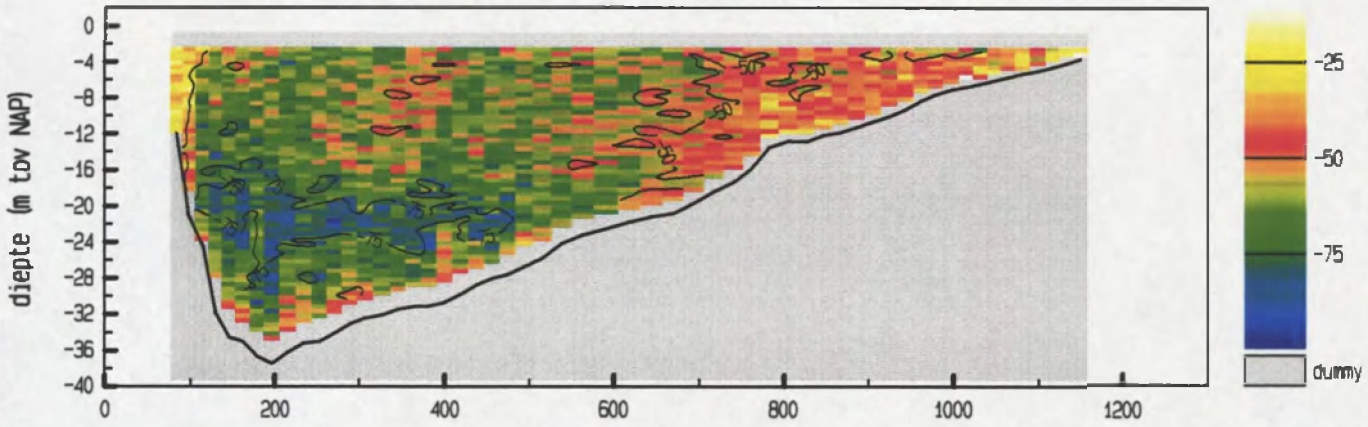

snelheid evenwijdig aan de raai (cm/sec)

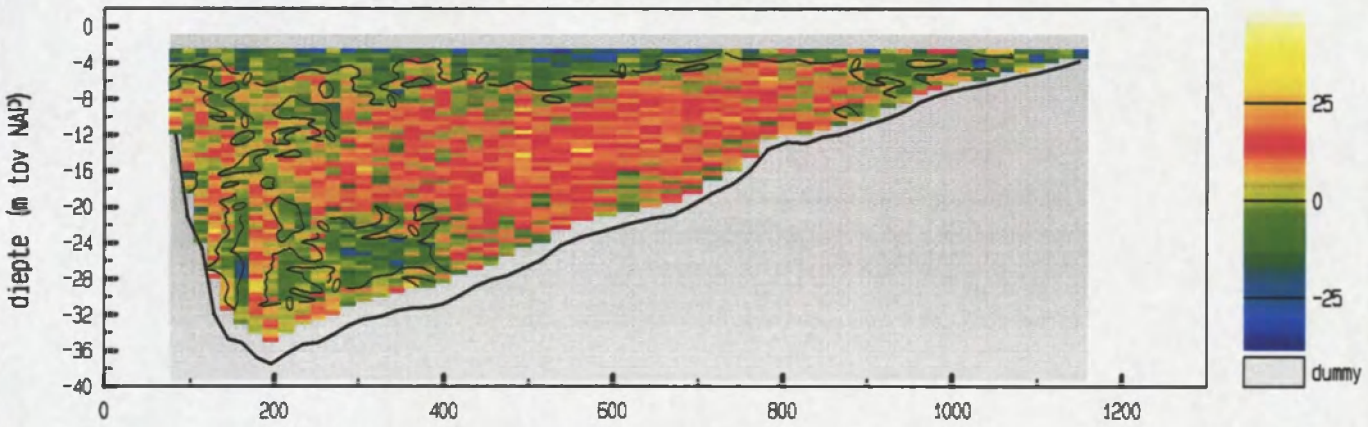

vertikale snelheid (cm/sec)

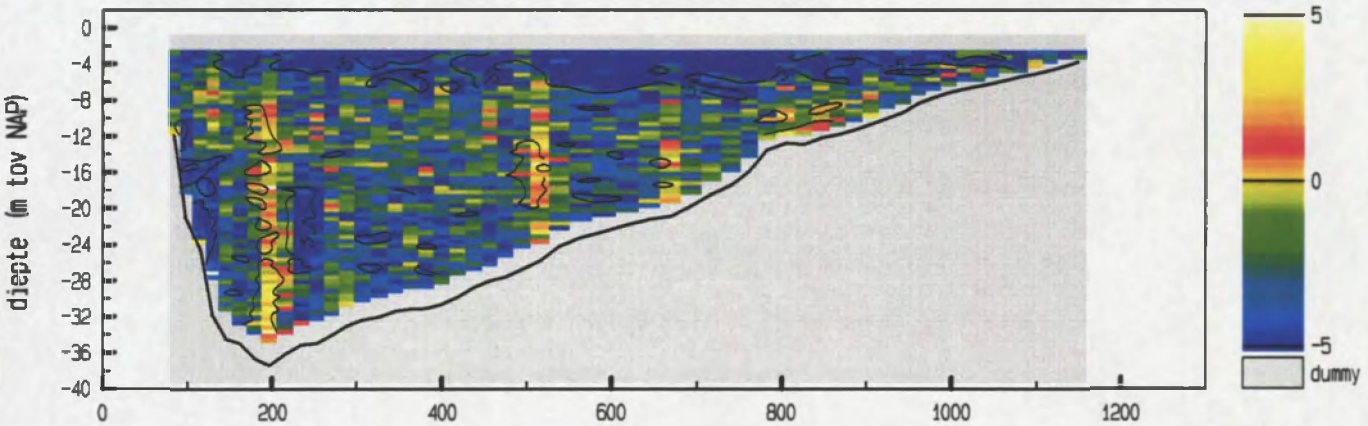

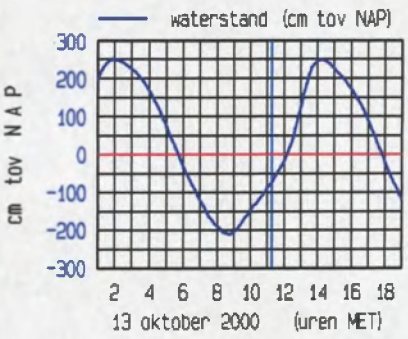

meetgebied

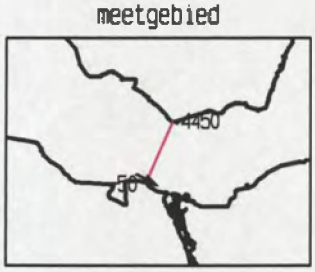

maximum gemiddelde stroomsnelheid in de vertikaal

afstand uit nulpunt : 197 m
stroomsnelheid : 68 cm/sec
stroomrichting : 118 °

doorstroomoppervlak : 21383 m²
raaidebiet : -12137 m³/sec

adcpfile : 0415042a.val

Pas van Terneuzen Raai 7 dd 13 oktober 2000 tijd : 1125 - 1131
adcpfile : 0415043a.val

snelheid loodrecht op de raai (cm/sec)

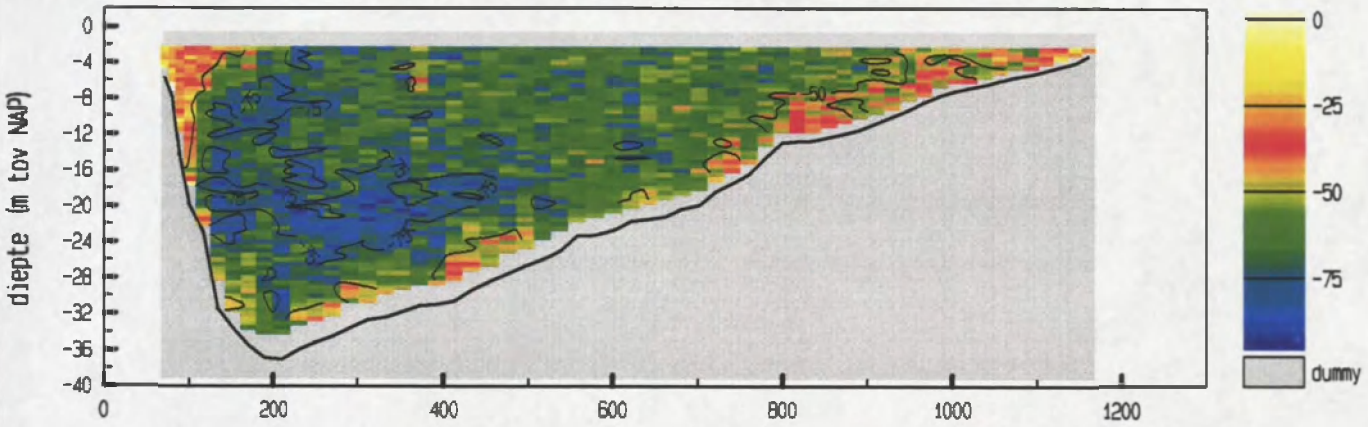

snelheid evenwijdig aan de raai (cm/sec)

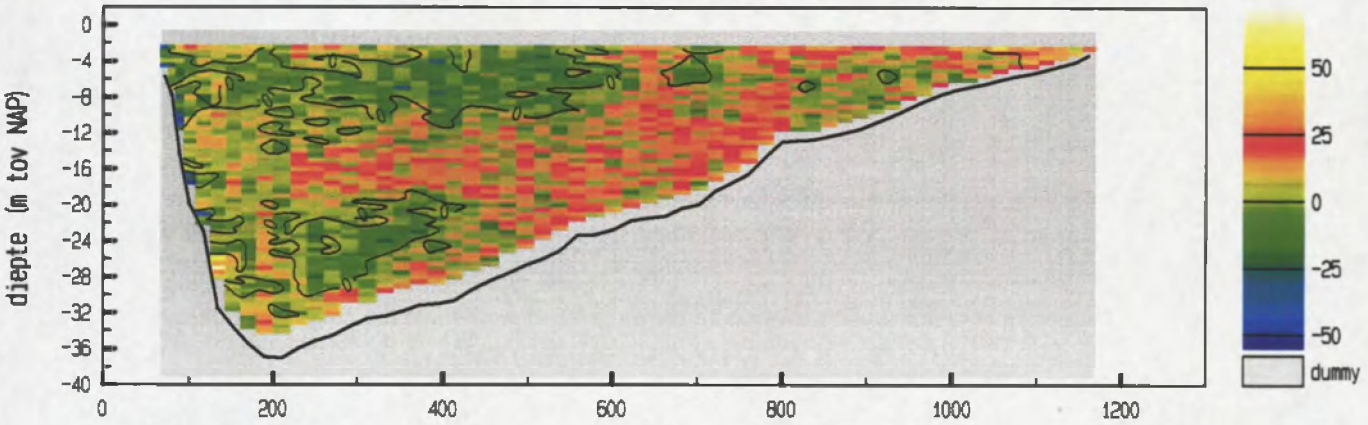

vertikale snelheid (cm/sec)

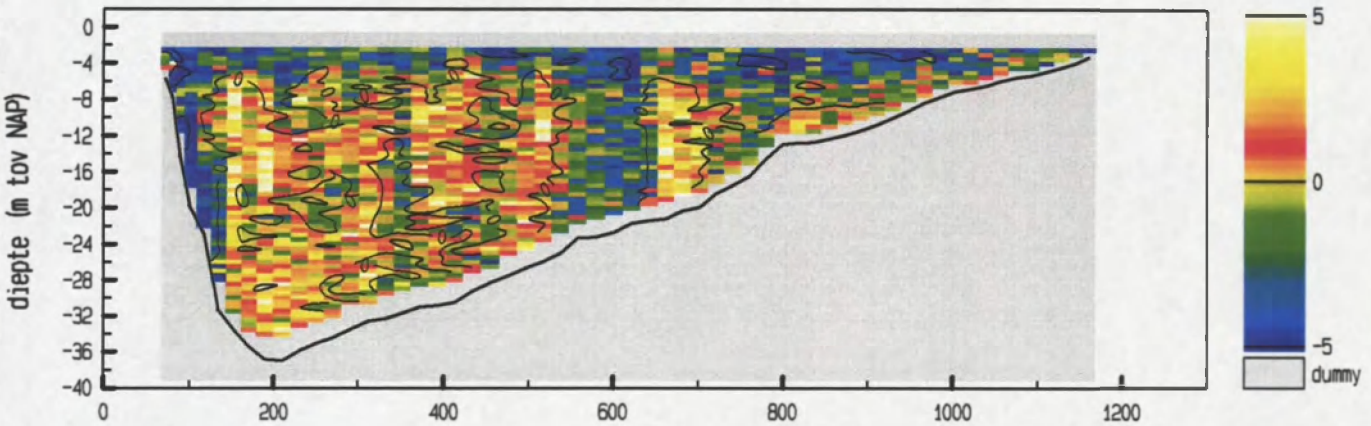

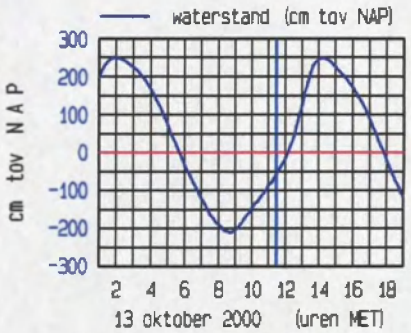

meetgebied



maximum gemiddelde stroomsnelheid in de vertikaal

afstand uit nulpunt : 210 m
stroomsnelheid : 72 cm/sec
stroomrichting : 113 °

doorstroomoppervlak : 21694 m^2
raaidebiet : -13050 m^3/sec

adcpfile : 0415043a.val

Pas van Terneuzen Raai 7 dd 13 oktober 2000 tijd : 1132 - 1138
adcpfile : 0415044a.val

snelheid loodrecht op de raai (cm/sec)

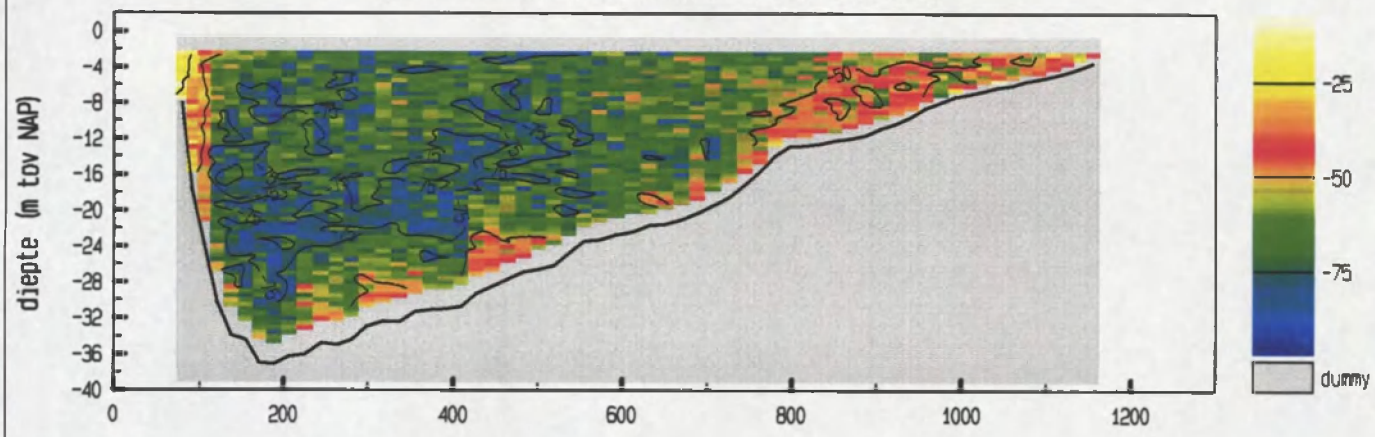

snelheid evenwijdig aan de raai (cm/sec)

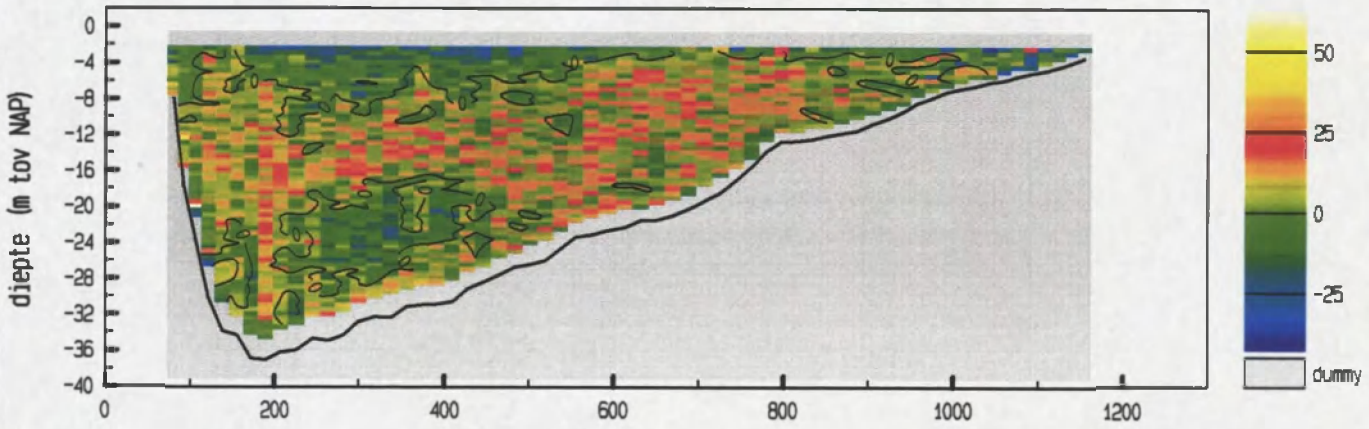

vertikale snelheid (cm/sec)

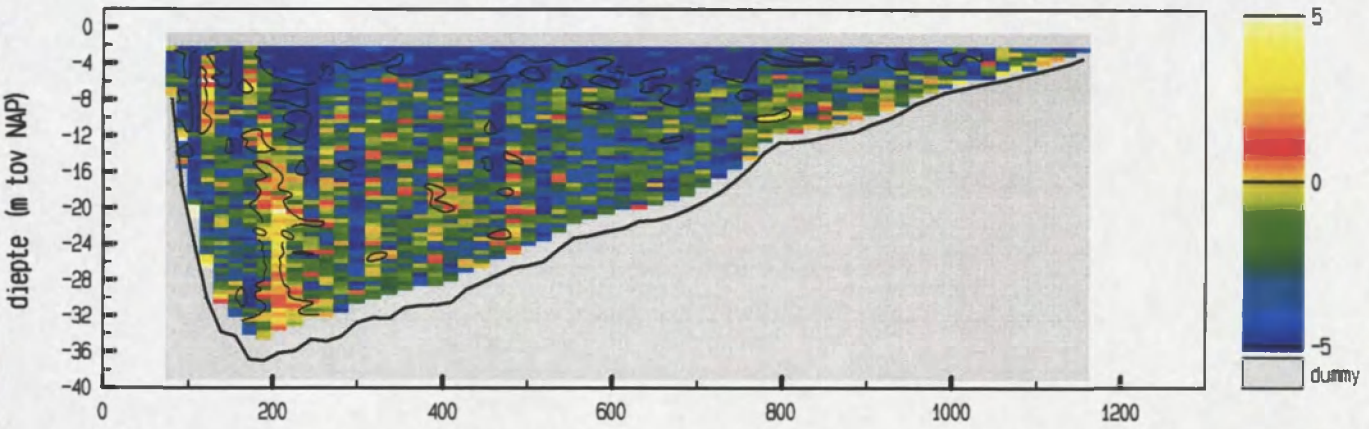

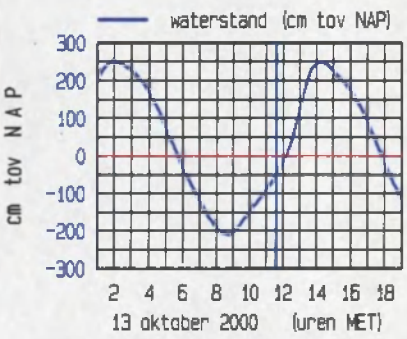

meetgebied

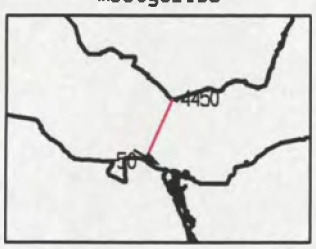

maximum gemiddelde stroom-
snelheid in de vertikaal

afstand uit nulpunt : 189 m
stroomsnelheid : 75 cm/sec
stroomrichting : 120 °

doorstroomoppervlak : 21730 m²
raaidebiet : -13467 m³/sec

adcpfile : 0415044a.val

Pas van Terneuzen Raai 7 dd 13 oktober 2000 tijd : 1140 - 1146
adcpfile : 0415045a.val

snelheid loodrecht op de raai (cm/sec)

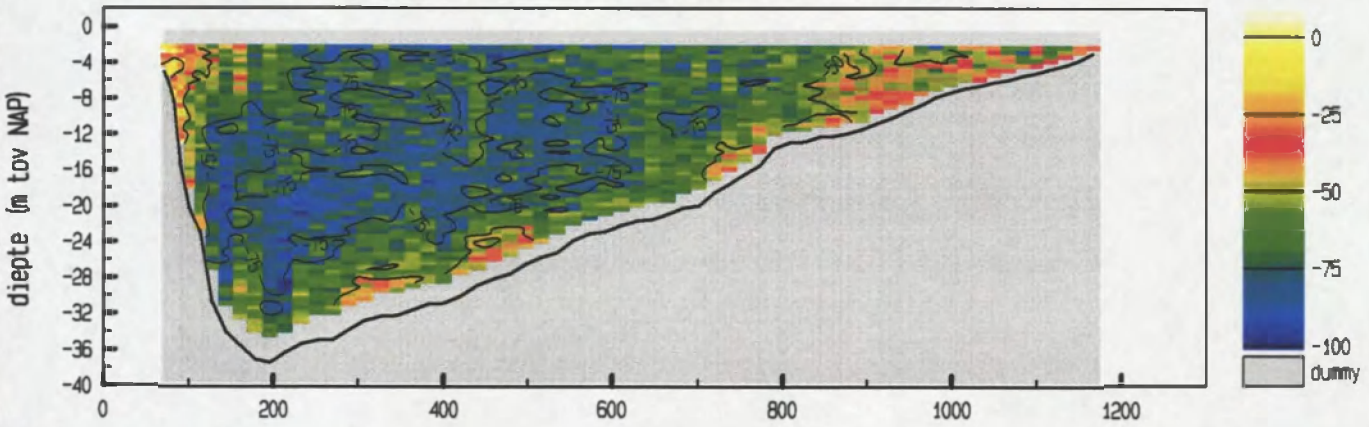

snelheid evenwijdig aan de raai (cm/sec)

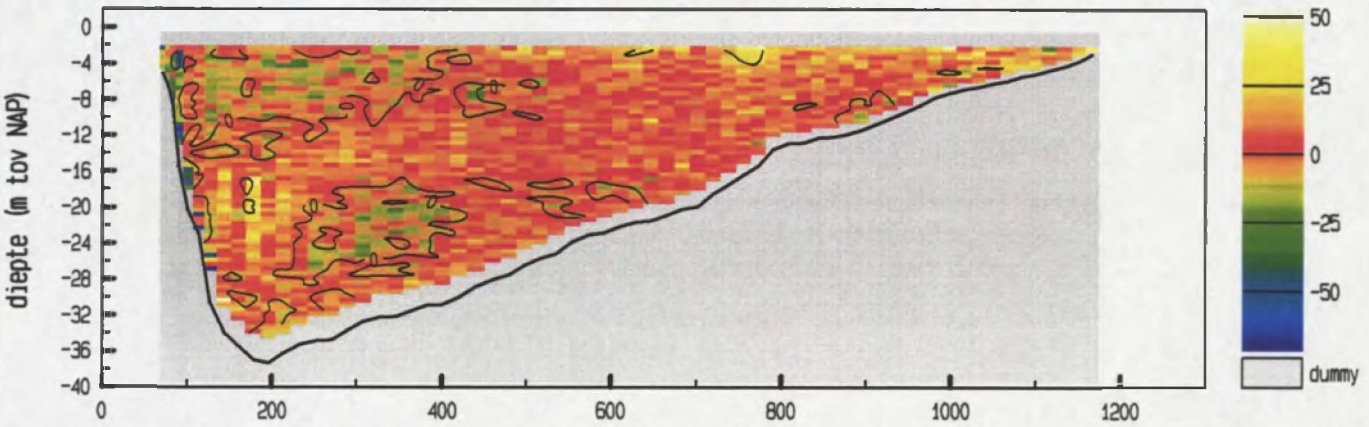

vertikale snelheid (cm/sec)

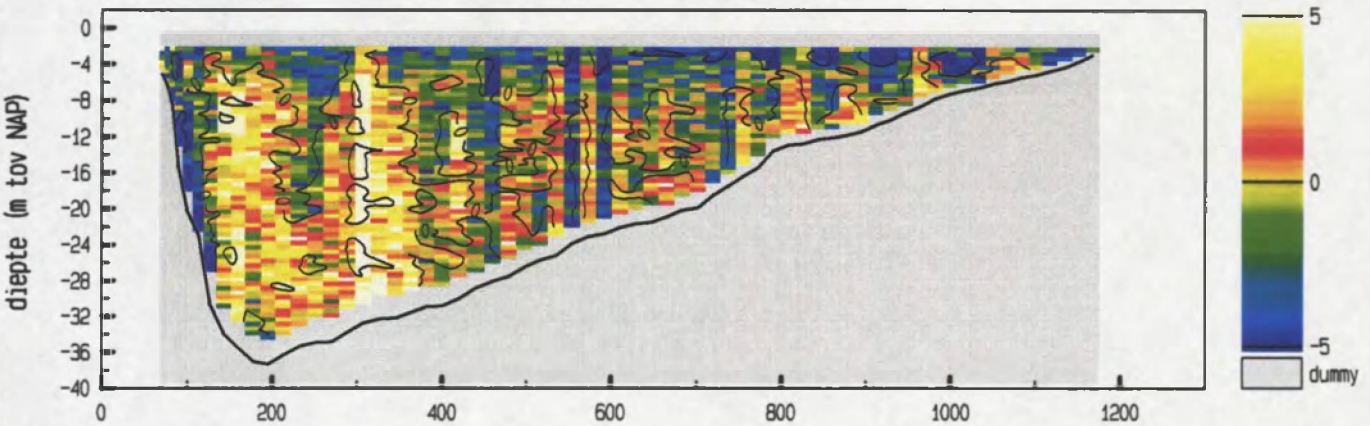

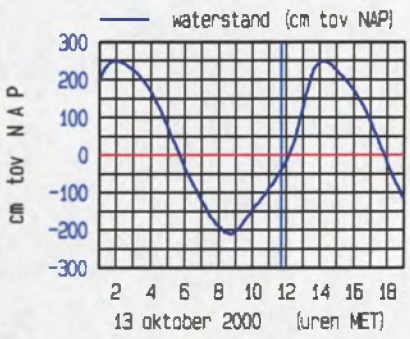

meetgebied



maximum gemiddelde stroomsnelheid in de vertikaal

afstand uit nulpunt : 400 m
stroomsnelheid : 75 cm/sec
stroomrichting : 117 °

doorstroomoppervlak : 21929 m^2
raaidebiet : -14200 m^3/sec

adcpfile : 0415045a.val

Pas van Terneuzen Raai 7 dd 13 oktober 2000 tijd : 1147 - 1153
adcpfile : 0415046a.val

snelheid loodrecht op de raai (cm/sec)

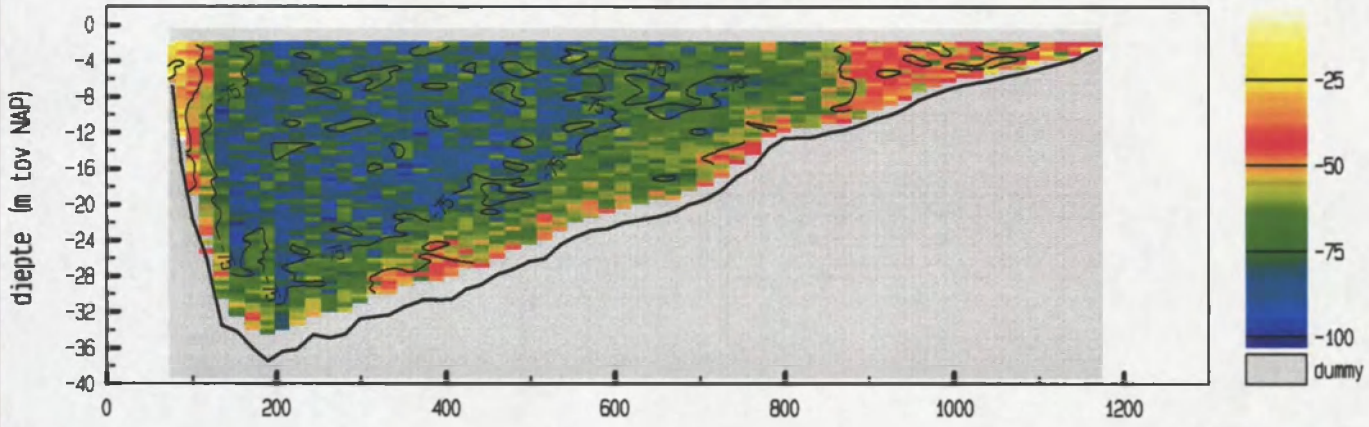

snelheid evenwijdig aan de raai (cm/sec)

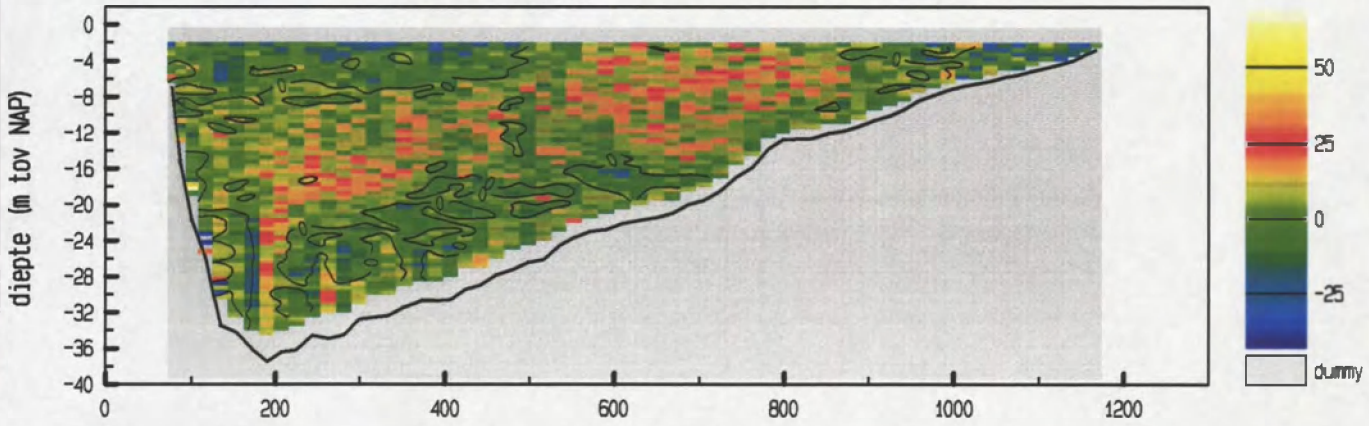

vertikale snelheid (cm/sec)

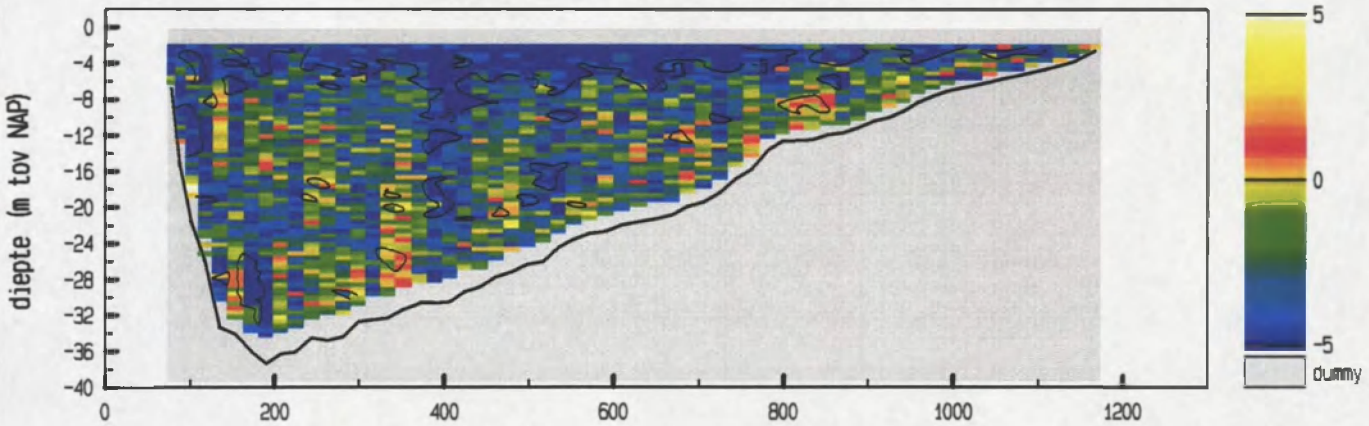

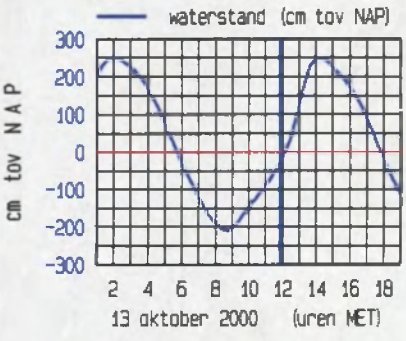

meetgebied



maximum gemiddelde stroomsnelheid in de vertikaal

afstand uit nulpunt	:	207 m
stroomsnelheid	:	81 cm/sec
stroomrichting	:	118 °
doorstroomoppervlak	:	21942 m^2
raaidebiet	:	-14745 m^3/sec

adcpfile : 0415046a.val

Pas van Terneuzen Raai 7 dd 13 oktober 2000 tijd : 1154 - 1201
adcpfile : 0415047a.val

snelheid loodrecht op de raai (cm/sec)

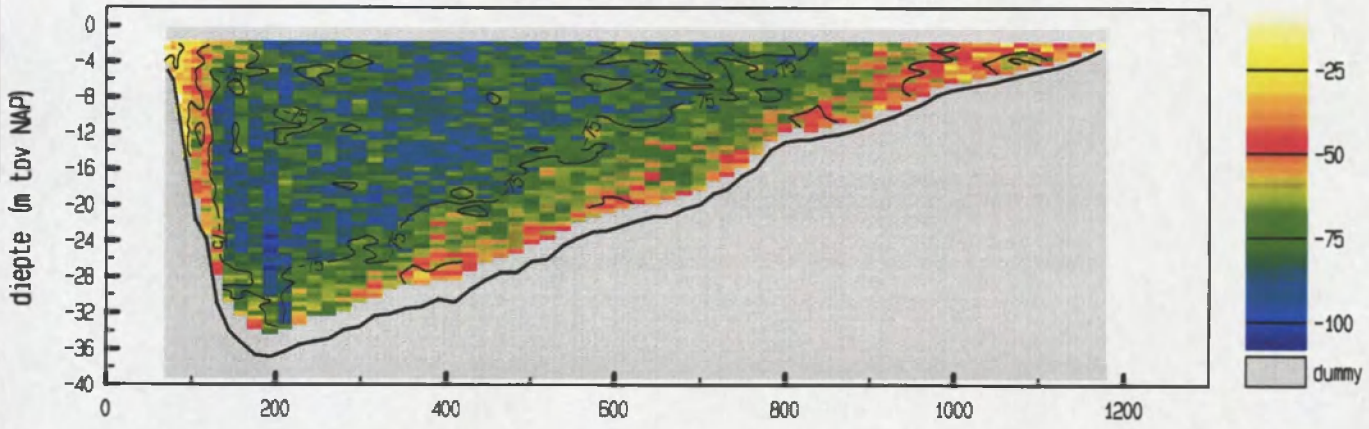

snelheid evenwijdig aan de raai (cm/sec)

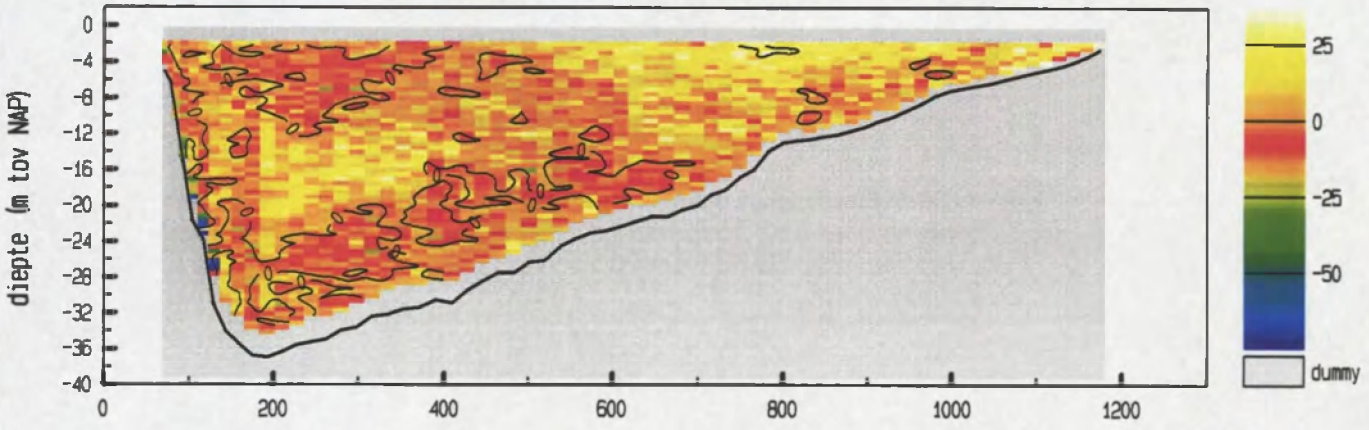

vertikale snelheid (cm/sec)

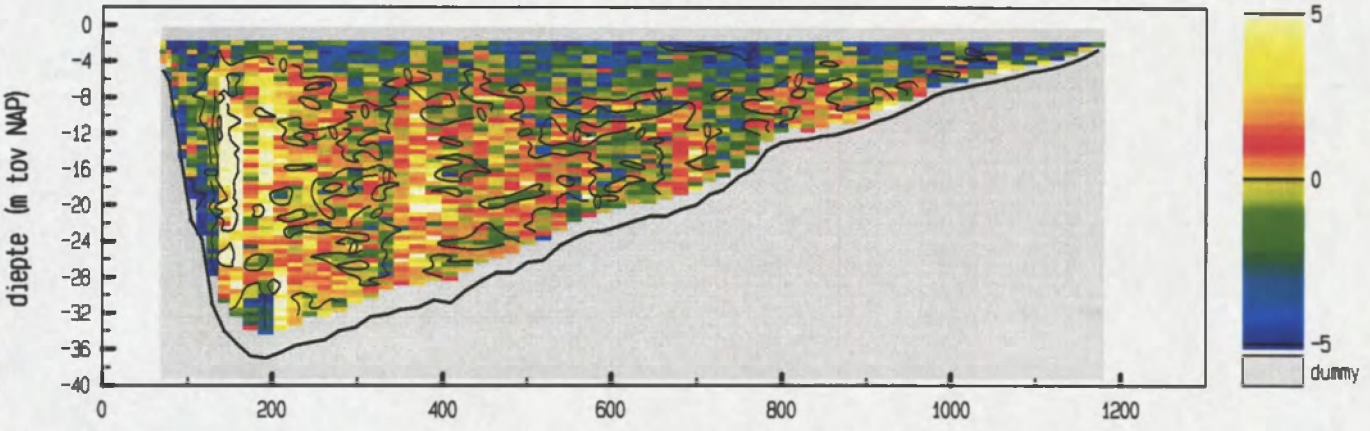

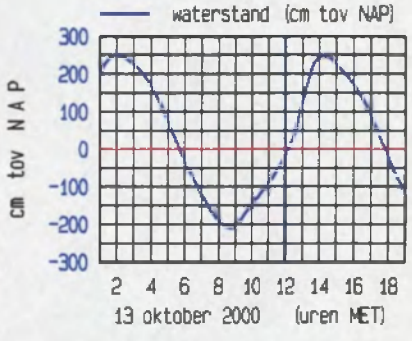

meetgebied

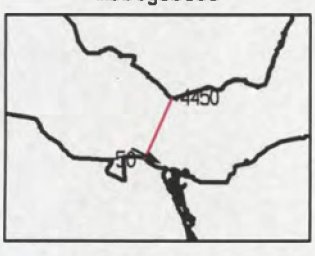

maximum gemiddelde stroom-snelheid in de vertikaal

afstand uit nulpunt : 194 m
stroomsnelheid : 84 cm/sec
stroomrichting : 118 °

doorstroomoppervlak : 22149 m^2
raaidebiet : -15325 m^3/sec

adcpfile : 0415047a.val

Pas van Terneuzen Raai 7 dd 13 oktober 2000 tijd : 1202 - 1209
adcpfile : 0415048a.val

snelheid loodrecht op de raai (cm/sec)

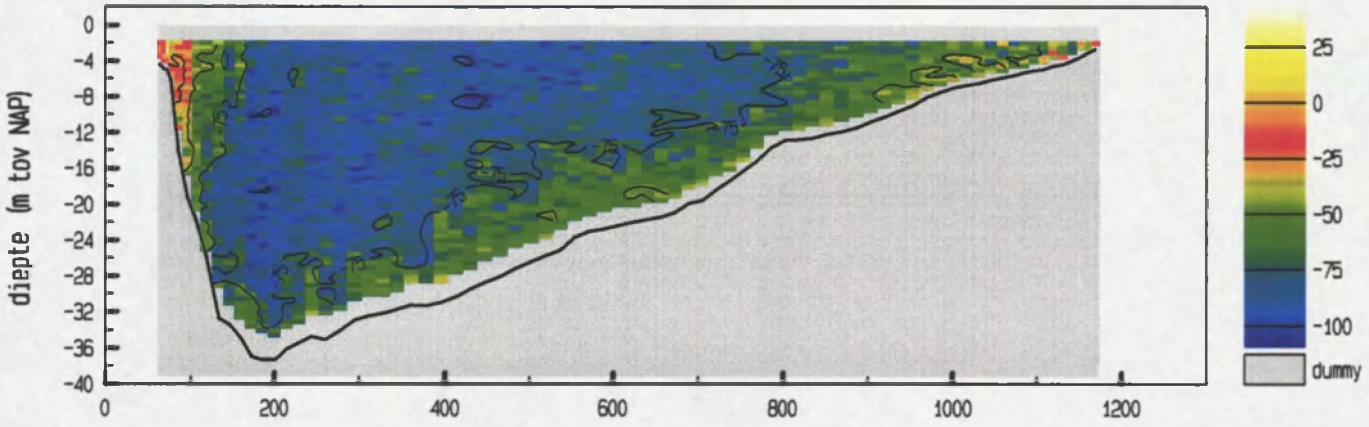

snelheid evenwijdig aan de raai (cm/sec)

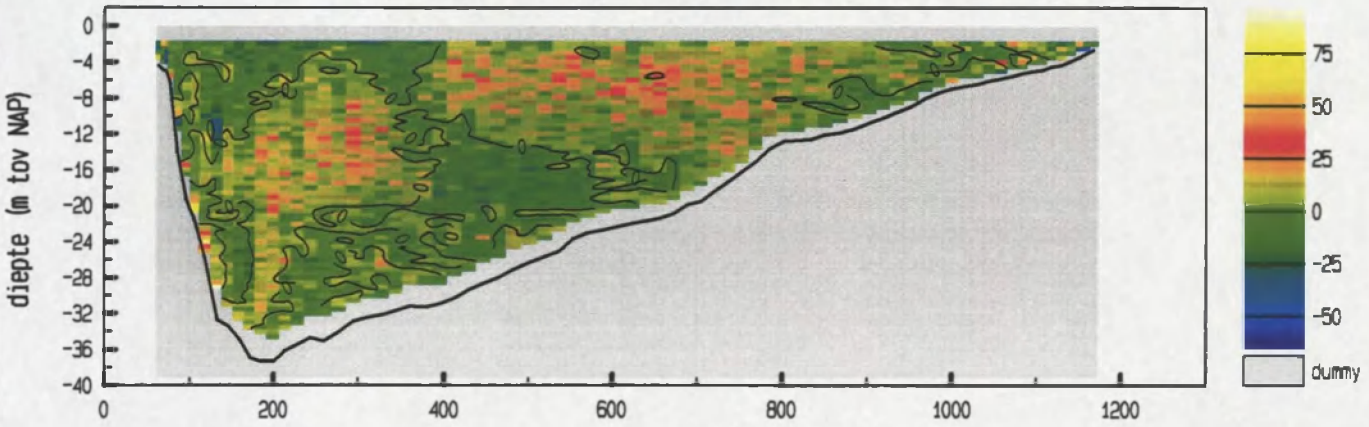

vertikale snelheid (cm/sec)

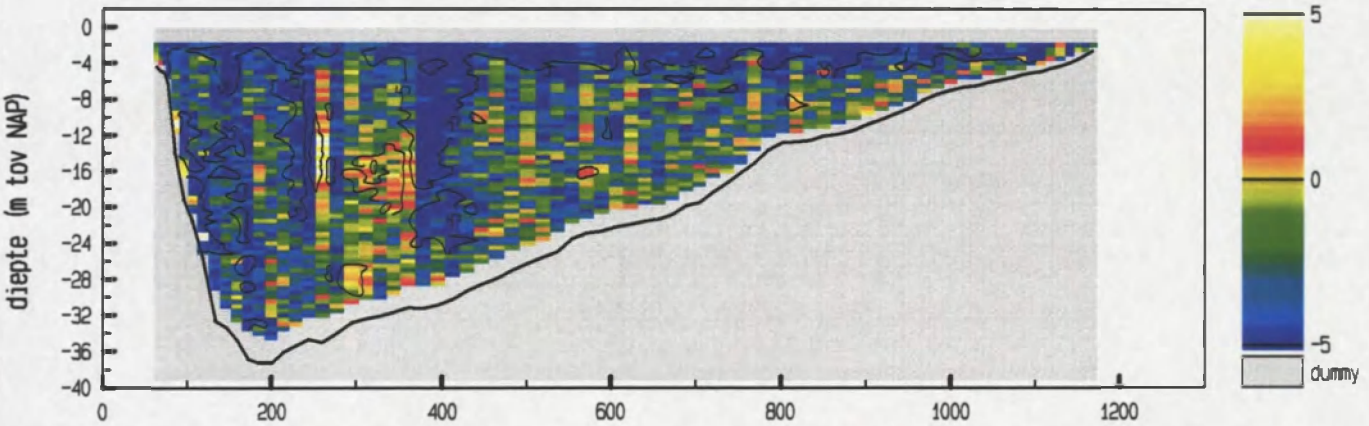

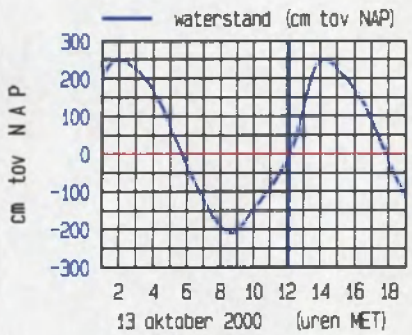

meetgebied

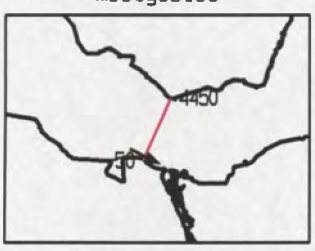

maximum gemiddelde stroom-
snelheid in de vertikaal

afstand uit nulpunt : 200 m
stroomsnelheid : 87 cm/sec
stroomrichting : 117 °

doorstroomoppervlak : 22213 m^2
raaidebiet : -16127 m^3/sec

adcpfile : 0415048a.val

Pas van Terneuzen Raai 7 dd 13 oktober 2000 tijd : 1210 - 1217
adcpfile : 0415049a.val

snelheid loodrecht op de raai (cm/sec)

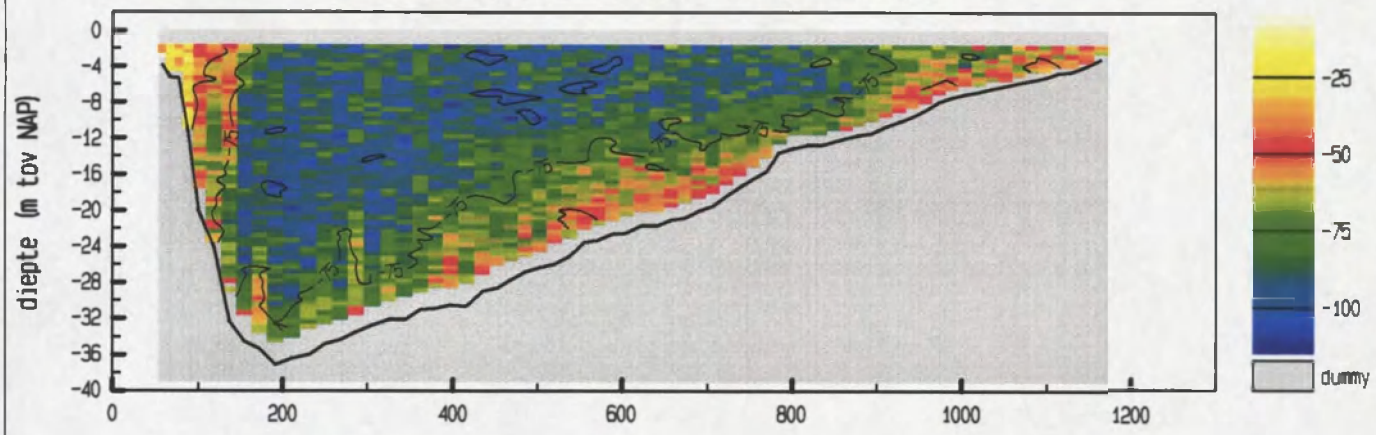

snelheid evenwijdig aan de raai (cm/sec)

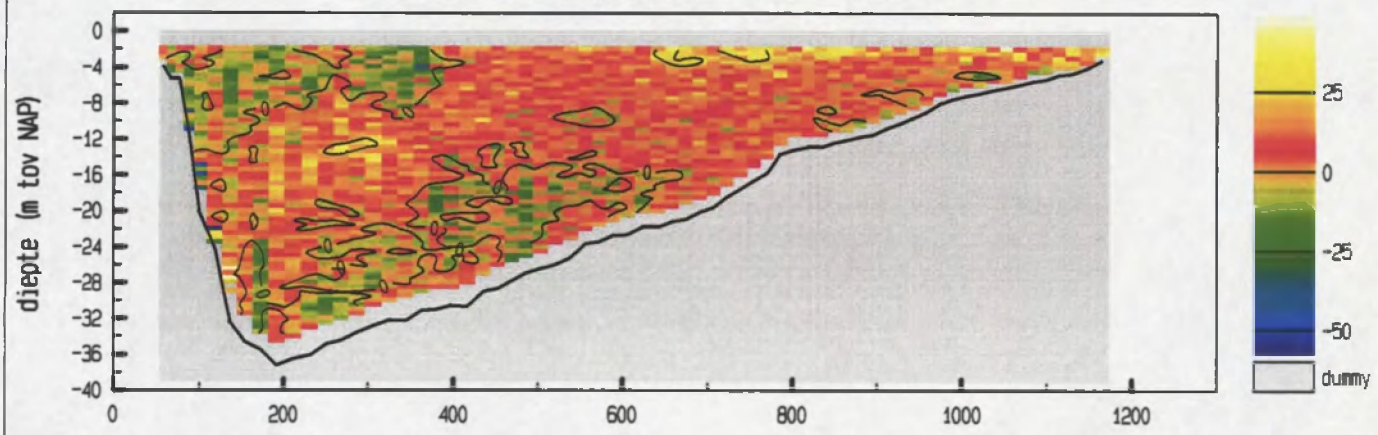

vertikale snelheid (cm/sec)

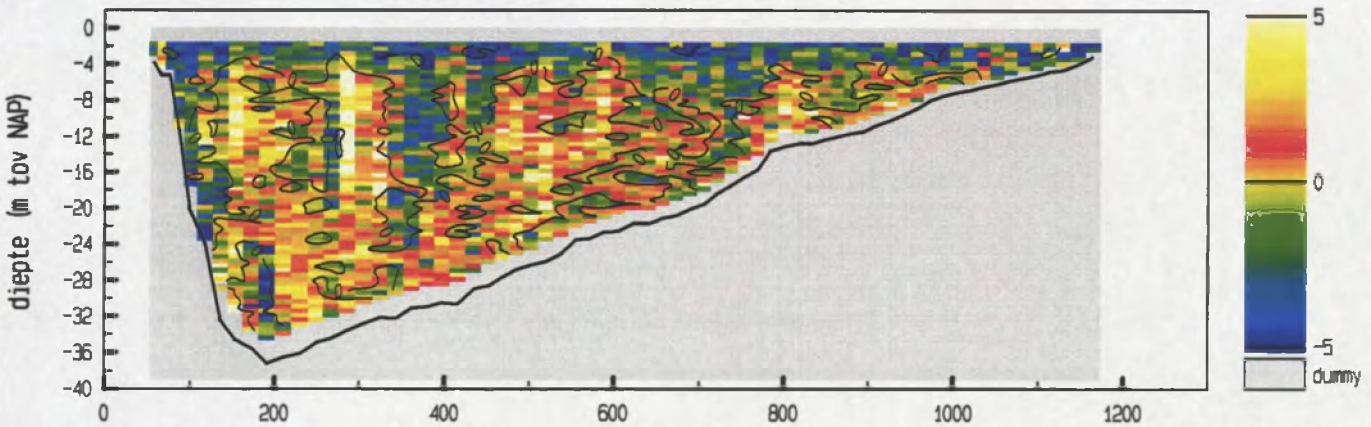

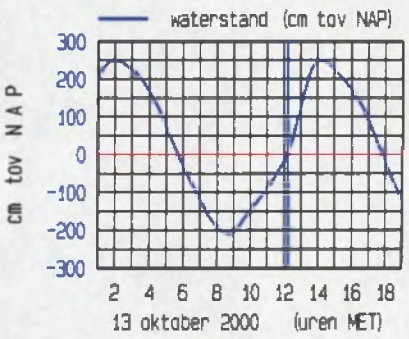

meetgebied



maximum gemiddelde stroomsnelheid in de vertikaal

afstand uit nulpunt : 211 m
stroomsnelheid : 90 cm/sec
stroomrichting : 116 °

doorstroomoppervlak : 22399 m²
raaidebiet : -16949 m³/sec

adcpfile : 0415049a.val

Pas van Terneuzen Raai 7 dd 13 oktober 2000 tijd : 1218 - 1225
adcpfile : 0415050a.val

snelheid loodrecht op de raai (cm/sec)

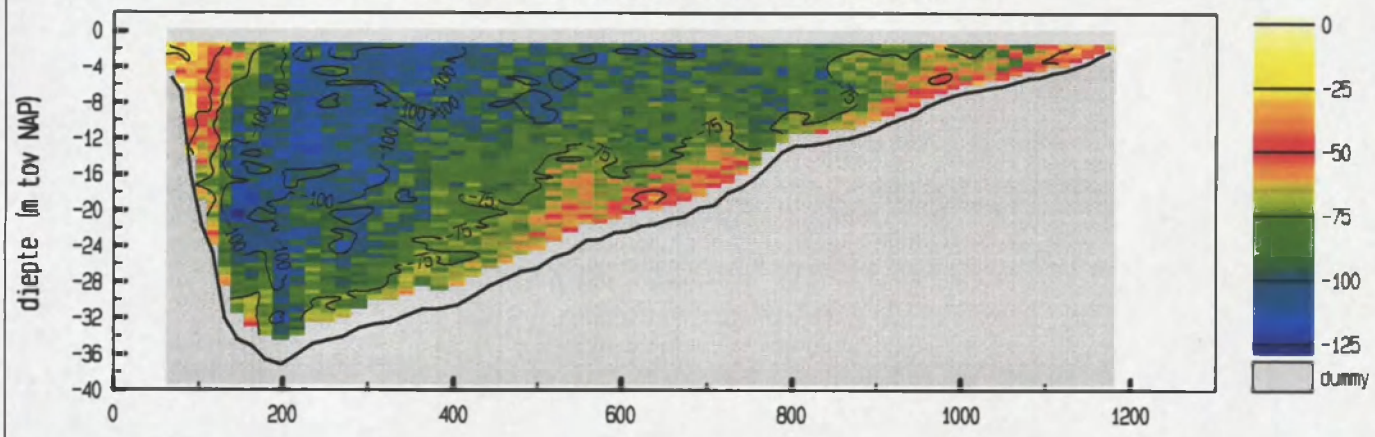

snelheid evenwijdig aan de raai (cm/sec)

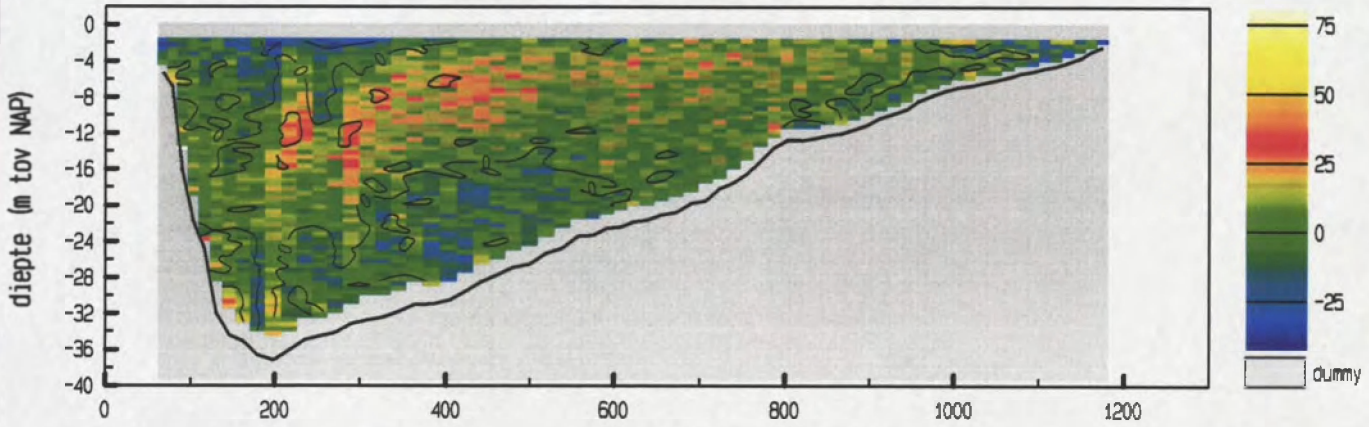

vertikale snelheid (cm/sec)

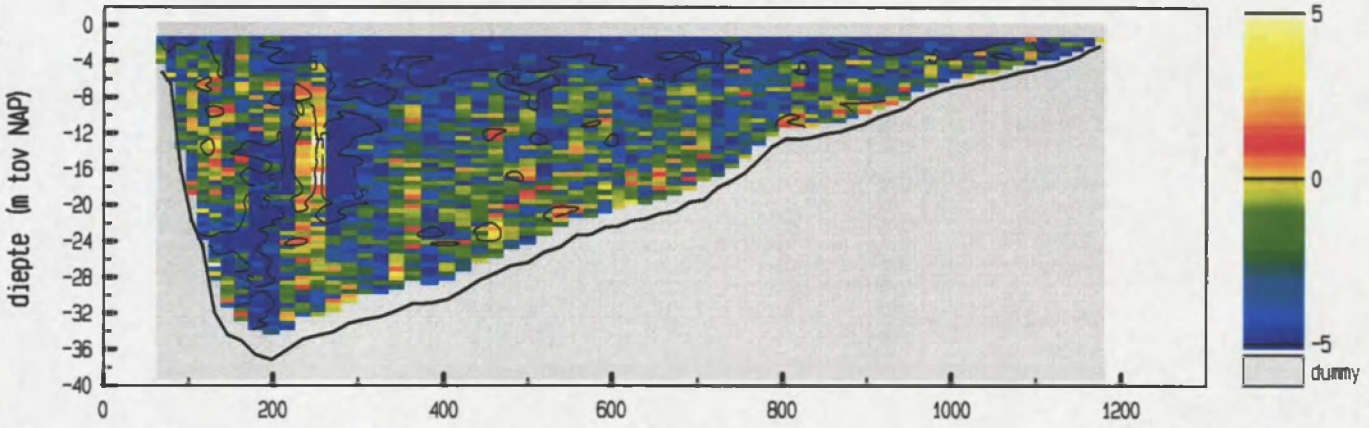

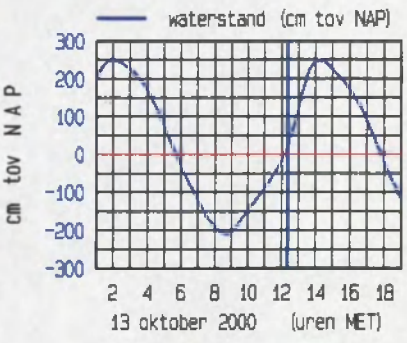

meetgebied

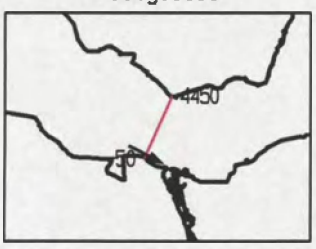

maximum gemiddelde stroomsnelheid in de vertikaal

afstand uit nulpunt : 217 m
stroomsnelheid : 99 cm/sec
stroomrichting : 118 °

doorstroomoppervlak : 22540 m^2
raaidebiet : -18250 m^3/sec

adcpfile : 0415050a.val

Pas van Terneuzen Raai 7 dd 13 oktober 2000 tijd : 1225 - 1232
adcpfile : 0415051a.val

snelheid loodrecht op de raai (cm/sec)

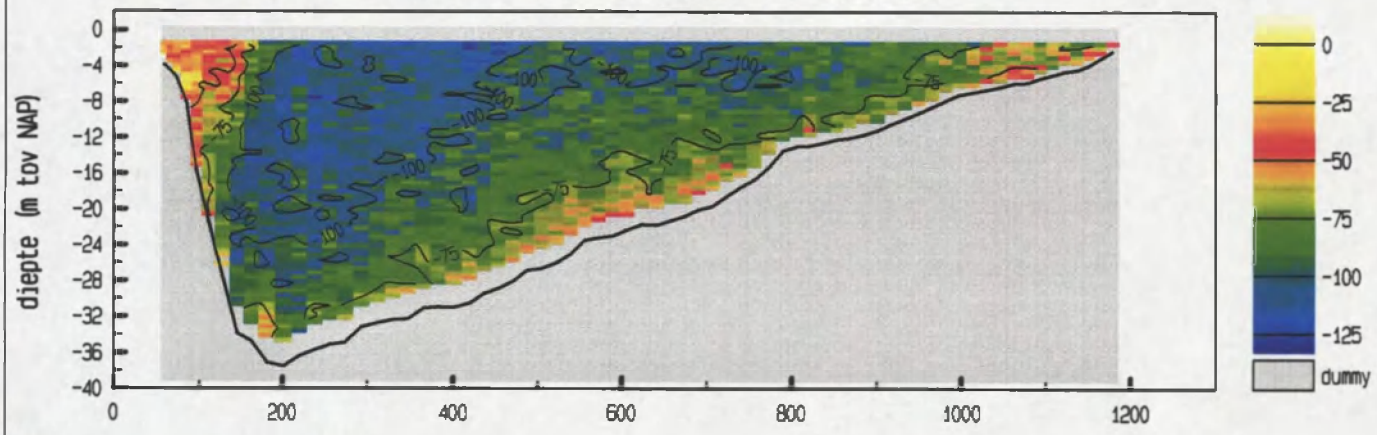

snelheid evenwijdig aan de raai (cm/sec)

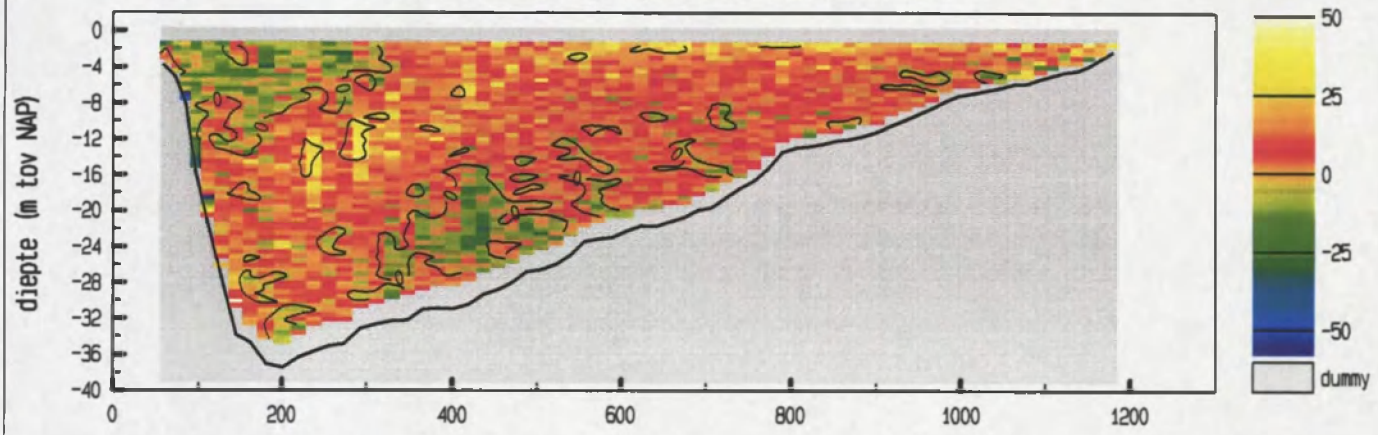

vertikale snelheid (cm/sec)

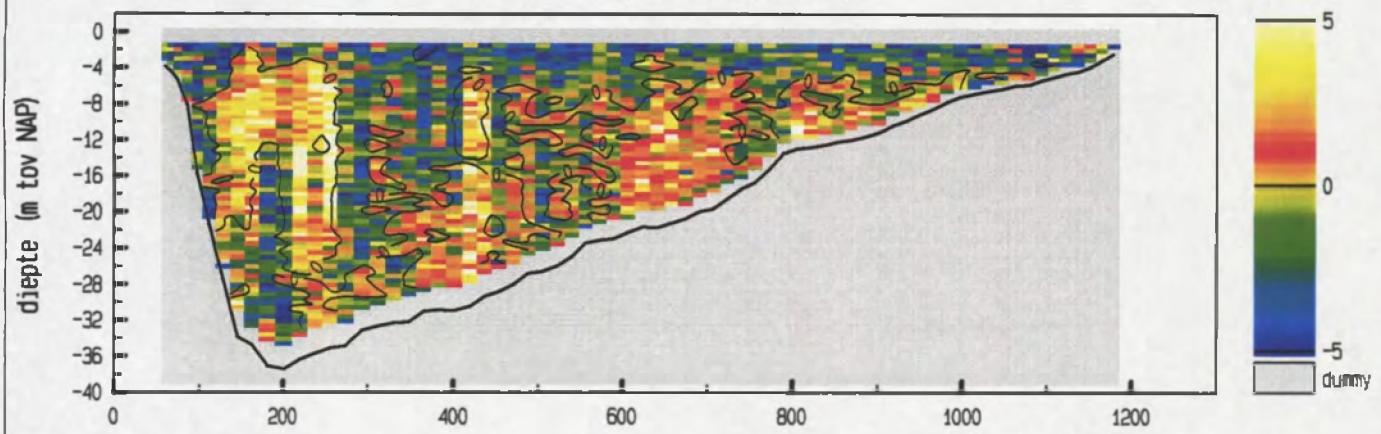

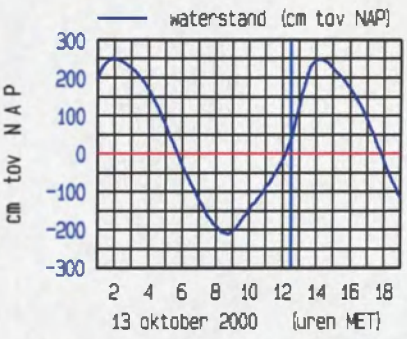

meetgebied

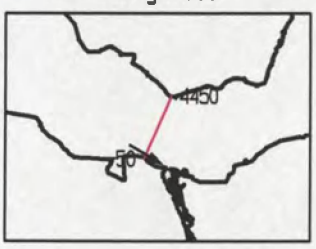

maximum gemiddelde stroomsnelheid in de vertikaal

afstand uit nulpunt : 238 m
stroomsnelheid : 100 cm/sec
stroomrichting : 120 °

doorstroomoppervlak : 22773 m²
raaidebiet : -19267 m³/sec

adcpfile : 0415051a.val

Pas van Terneuzen Raai 7 dd 13 oktober 2000 tijd : 1235 - 1242
adcpfile : 0415052a.val

snelheid loodrecht op de raai (cm/sec)

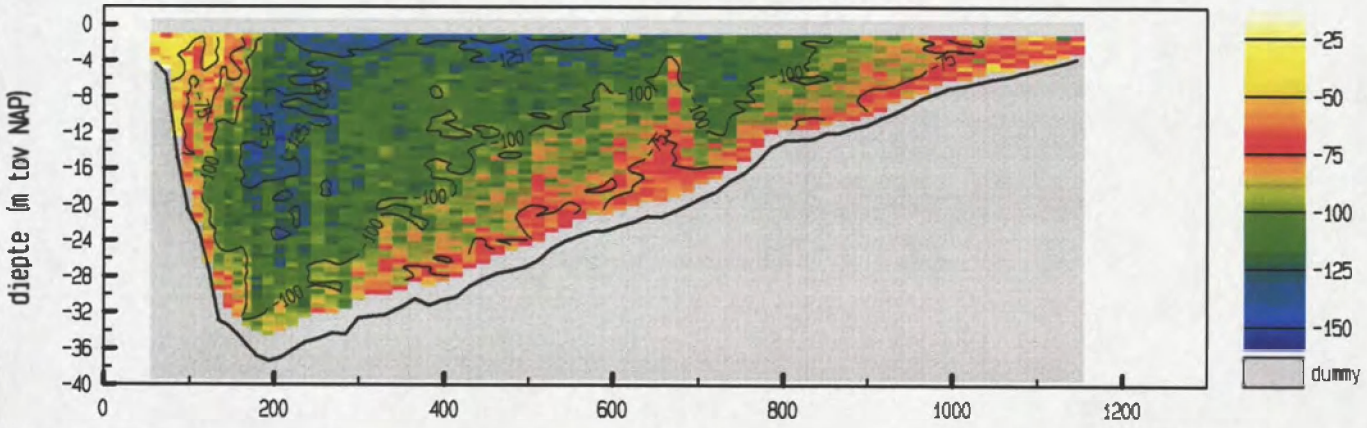

snelheid evenwijdig aan de raai (cm/sec)

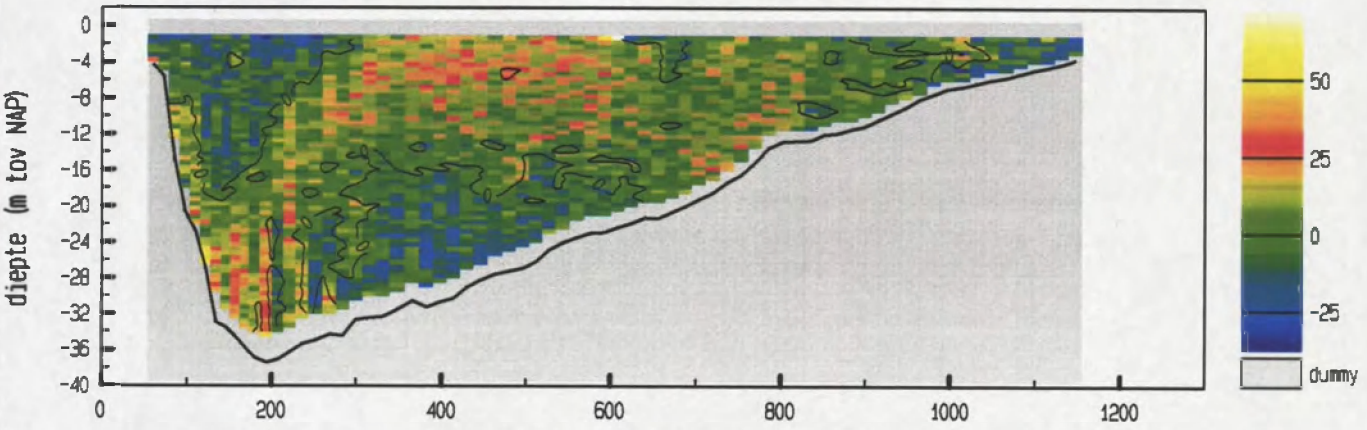

vertikale snelheid (cm/sec)

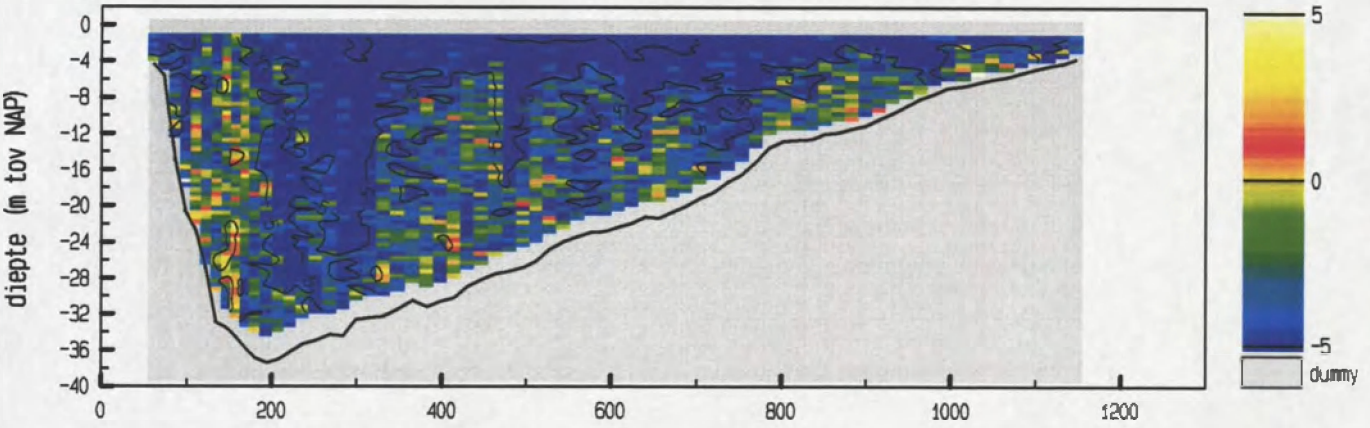

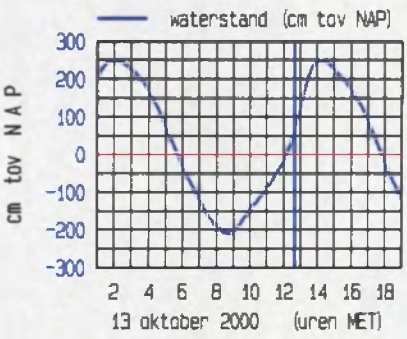

meetgebied

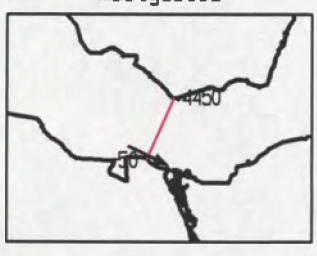

maximum gemiddelde stroomsnelheid in de vertikaal

afstand uit nulpunt : 236 m
stroomsnelheid : 118 cm/sec
stroomrichting : 116 °

doorstroomoppervlak : 23002 m²
raaidebiet : -21800 m³/sec

adcpfile : 0415052a.val

Pas van Terneuzen Raai 7 dd 13 oktober 2000 tijd : 1243 - 1251
adcpfile : 0415053a.val

snelheid loodrecht op de raai (cm/sec)

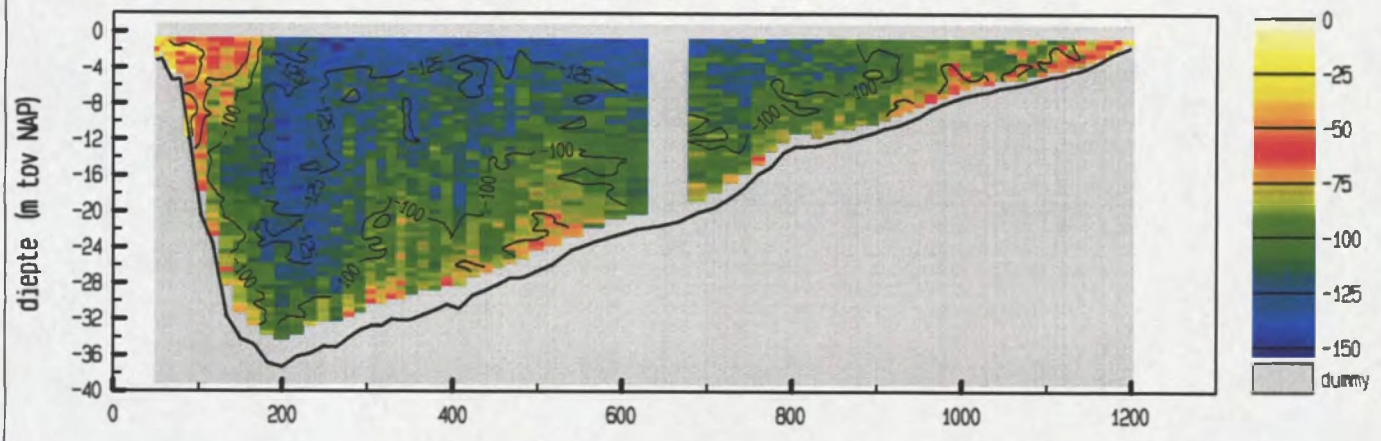

snelheid evenwijdig aan de raai (cm/sec)

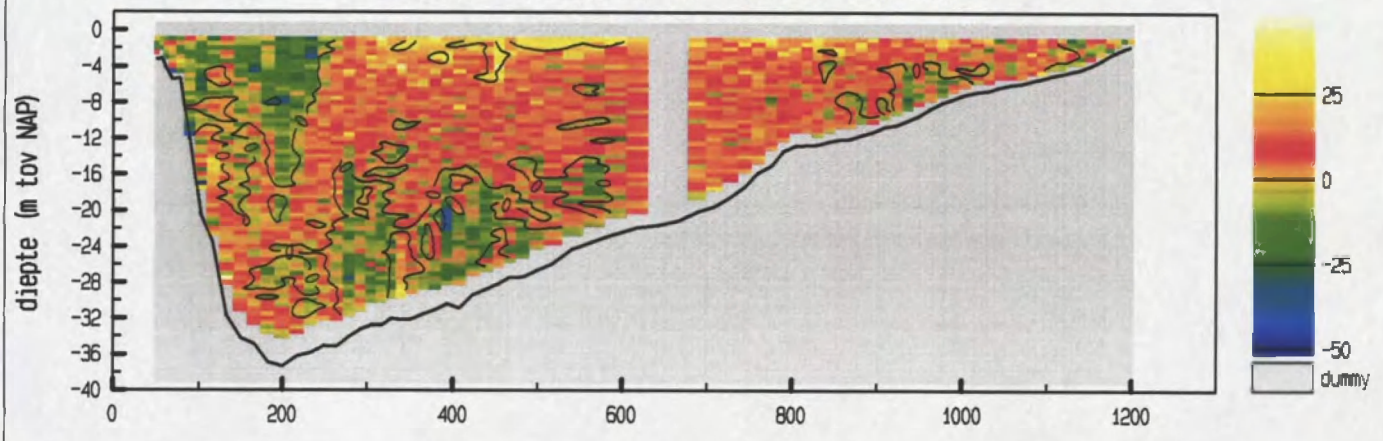

vertikale snelheid (cm/sec)

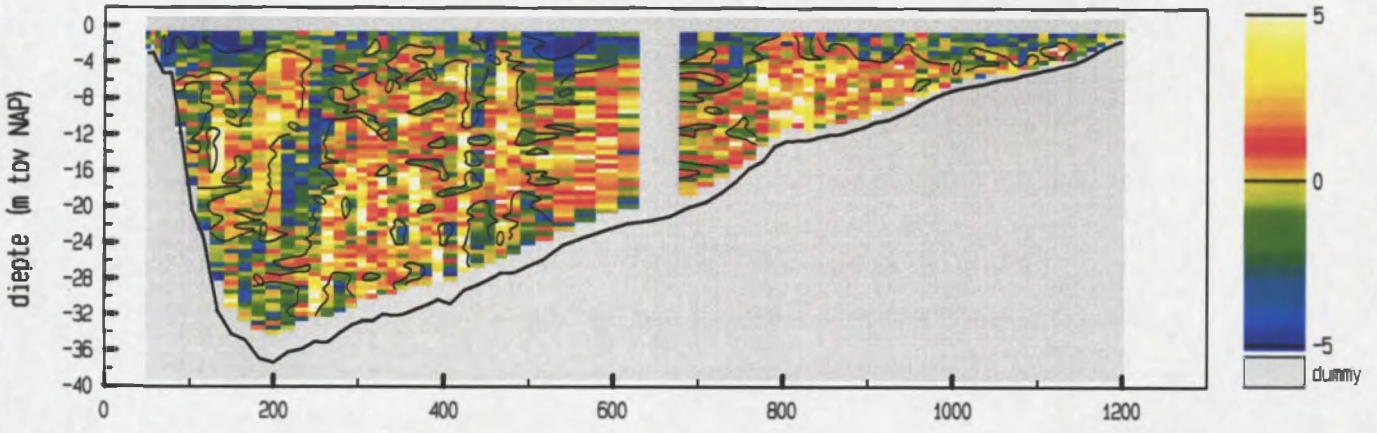

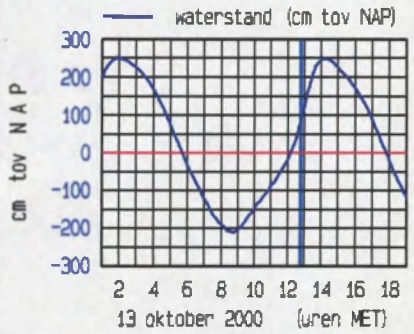

meetgebied



maximum gemiddelde stroom-
snelheid in de vertikaal

afstand uit nulpunt : 200 m
stroomsnelheid : 122 cm/sec
stroomrichting : 110 °

doorstroomoppervlak : 23471 m²
raaidebiet : -23689 m³/sec

adcpfile : 0415053a.val

Pas van Terneuzen Raai 7 dd 13 oktober 2000 tijd : 1252 - 1300
adcpfile : 0415054a.val

snelheid loodrecht op de raai (cm/sec)

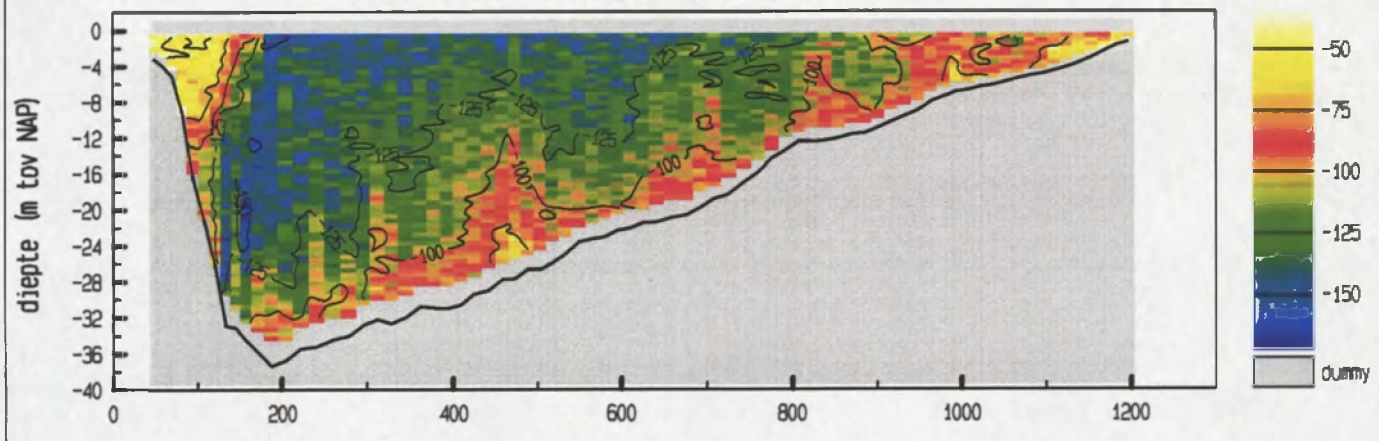

snelheid evenwijdig aan de raai (cm/sec)

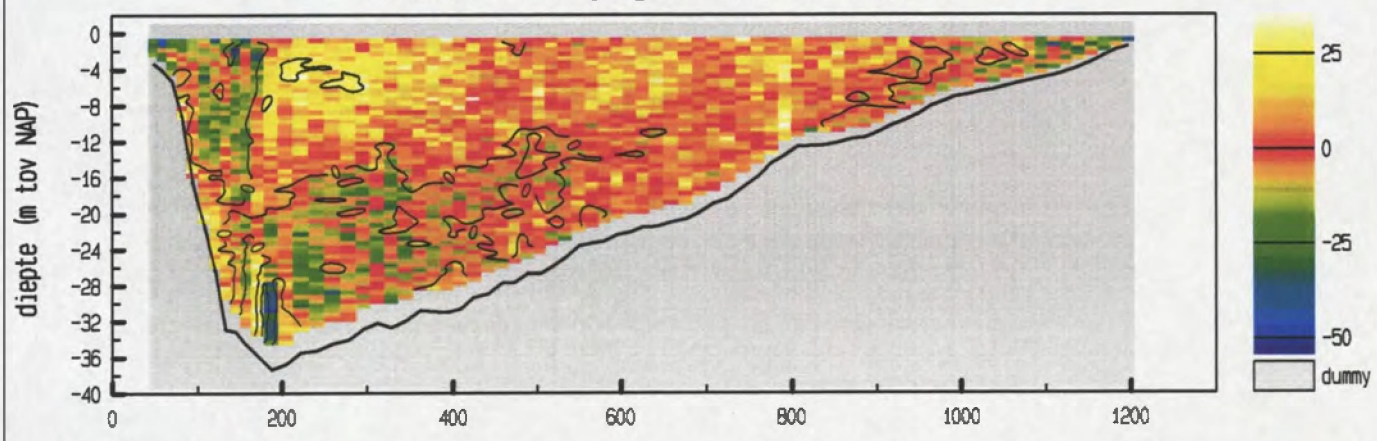

vertikale snelheid (cm/sec)

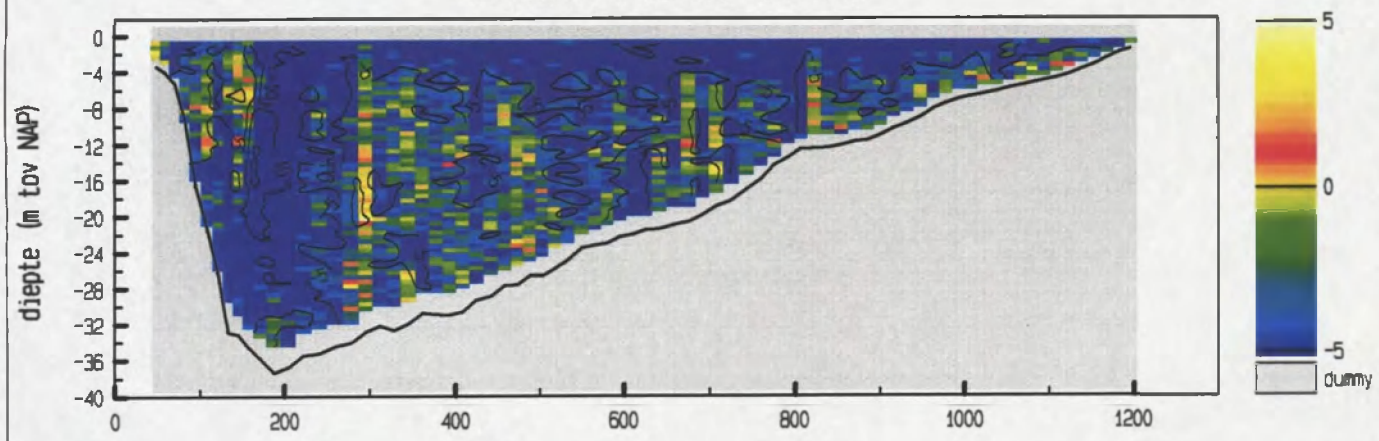

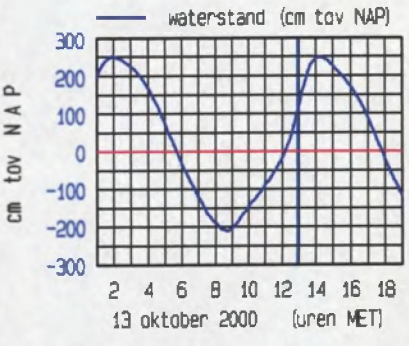

meetgebied

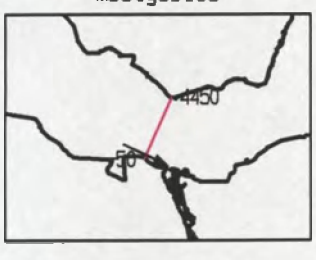

maximum gemiddelde stroom-
snelheid in de vertikaal

afstand uit nulpunt : 223 m
stroomsnelheid : 132 cm/sec
stroomrichting : 116 °

doorstroomoppervlak : 23657 m^2
raaidebiet : -26416 m^3/sec

adcpfile : 0415054a.val

Pas van Terneuzen Raai 7 dd 13 oktober 2000 tijd : 1307 - 1316
adcpfile : 0415055a.val

snelheid loodrecht op de raai (cm/sec)

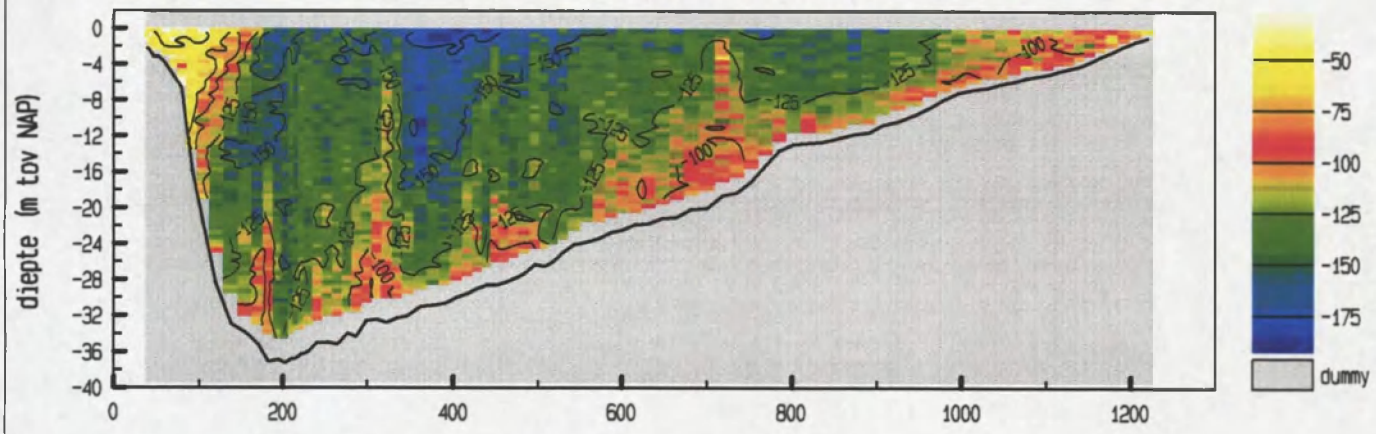

snelheid evenwijdig aan de raai (cm/sec)

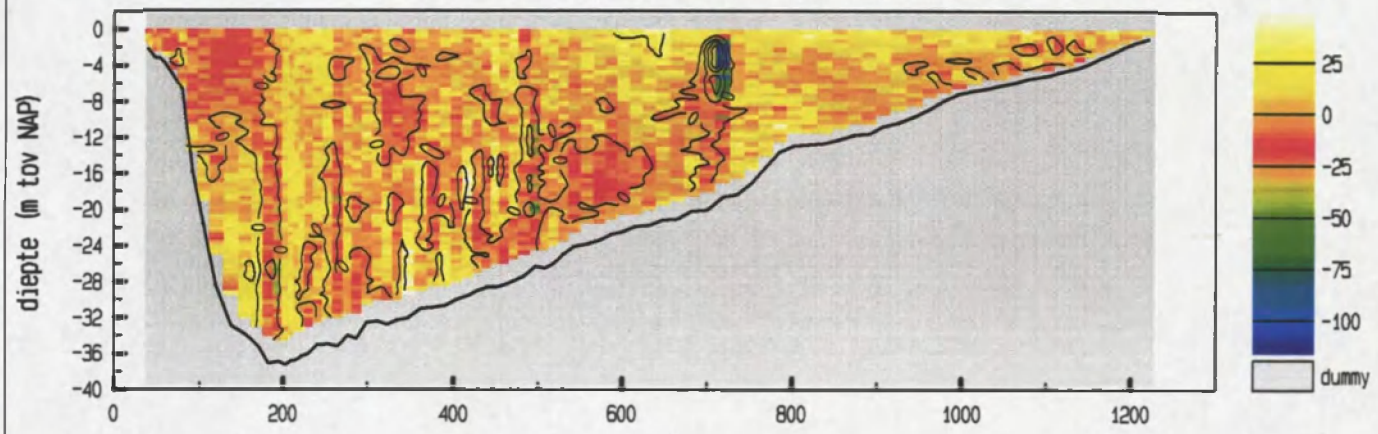

vertikale snelheid (cm/sec)

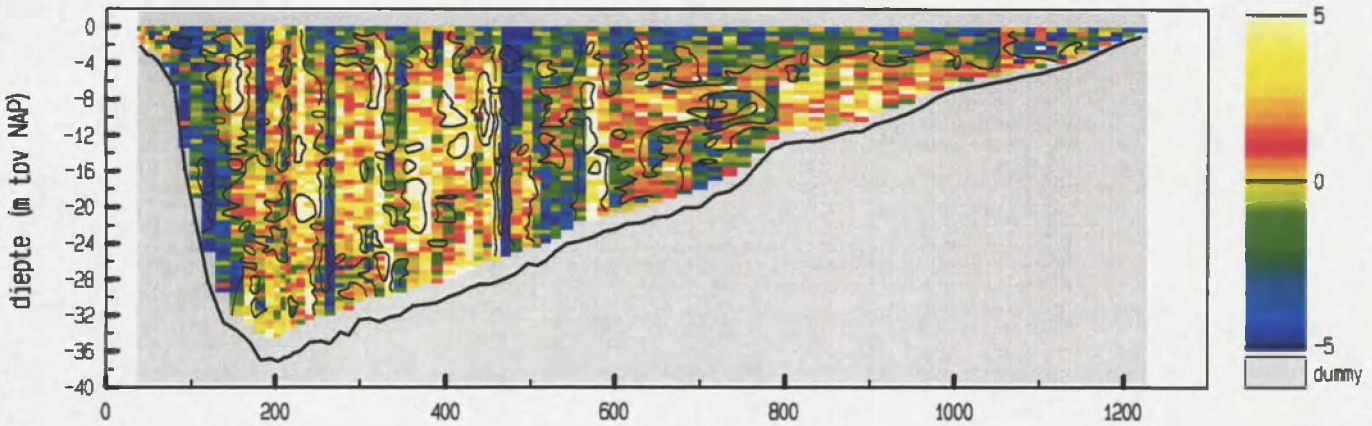

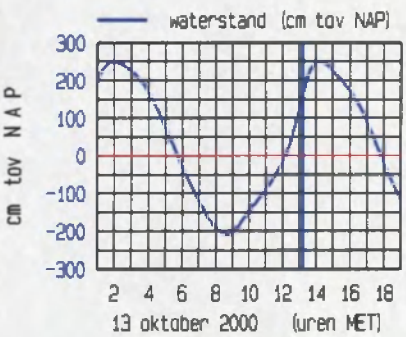

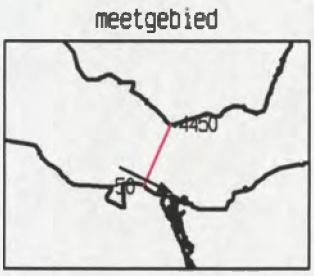

maximum gemiddelde stroom-snelheid in de vertikaal

afstand uit nulpunt : 362 m
stroomsnelheid : 155 cm/sec
stroomrichting : 117 °

doorstroomoppervlak : 24517 m^2
raaidebiet : -30198 m^3/sec

adcpfile : 0415055a.val

Pas van Terneuzen Raai 7 dd 13 oktober 2000 tijd : 1318 - 1324
adcpfile : 0415056a.val

snelheid loodrecht op de raai (cm/sec)

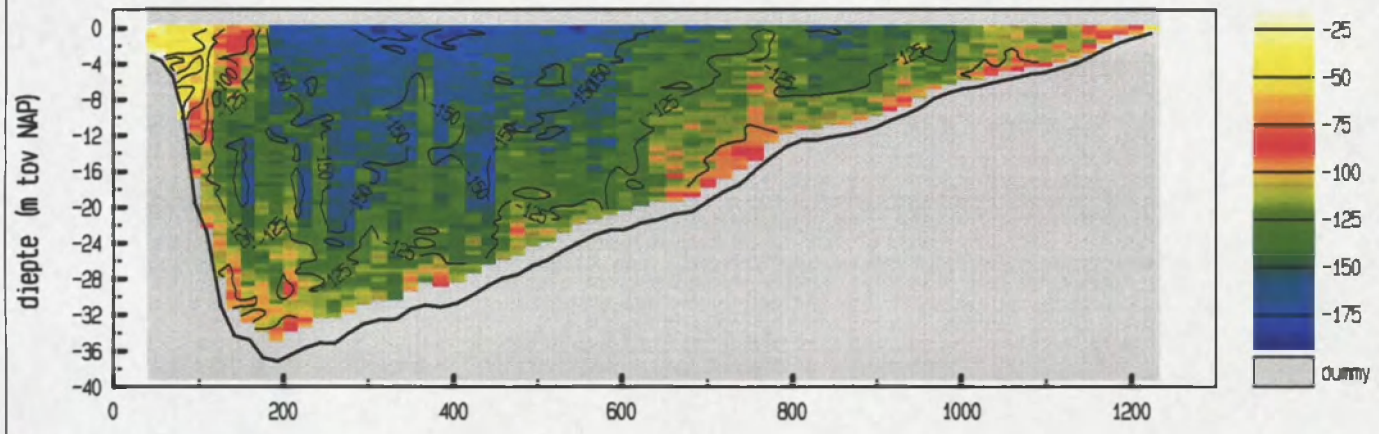

snelheid evenwijdig aan de raai (cm/sec)

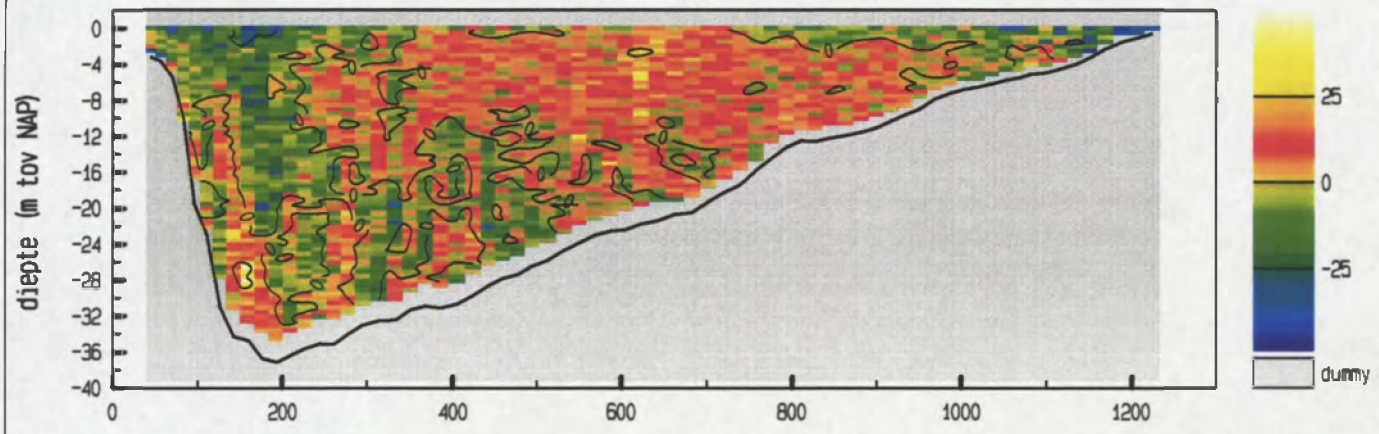

vertikale snelheid (cm/sec)

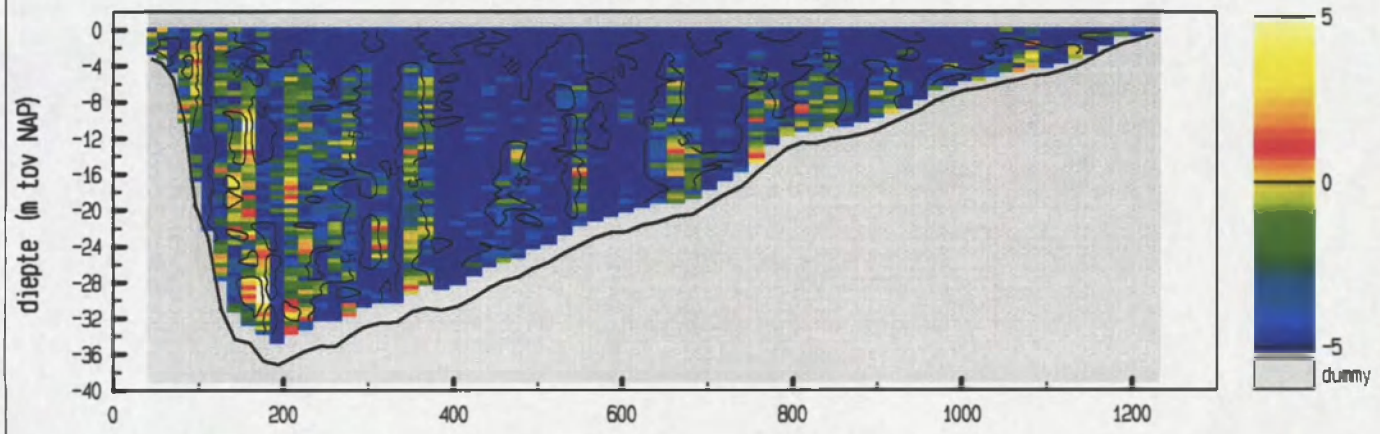

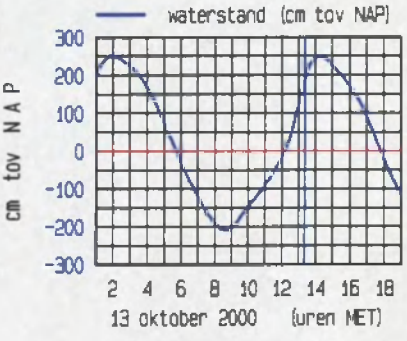

meetgebied



maximum gemiddelde stroomsnelheid in de vertikaal

afstand uit nulpunt : 443 m
stroomsnelheid : 154 cm/sec
stroomrichting : 113 °

doorstroomoppervlak : 24642 m²
raaidebiet : -31135 m³/sec

adcpfile : 0415056a.val

Pas van Terneuzen Raai 7 dd 13 oktober 2000 tijd : 1325 - 1332
adcpfile : 0415057a.val

snelheid loodrecht op de raai (cm/sec)

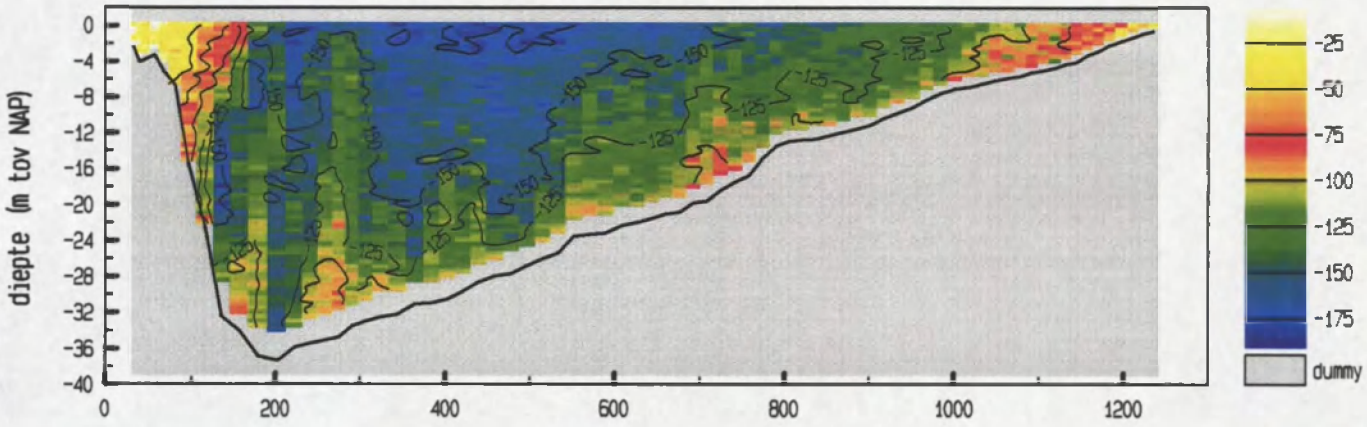

snelheid evenwijdig aan de raai (cm/sec)

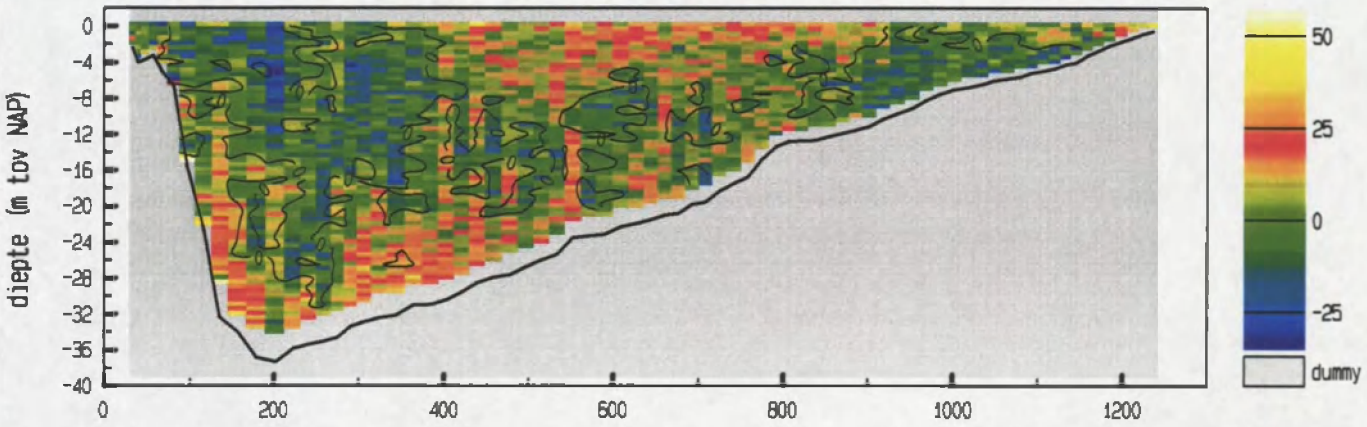

vertikale snelheid (cm/sec)

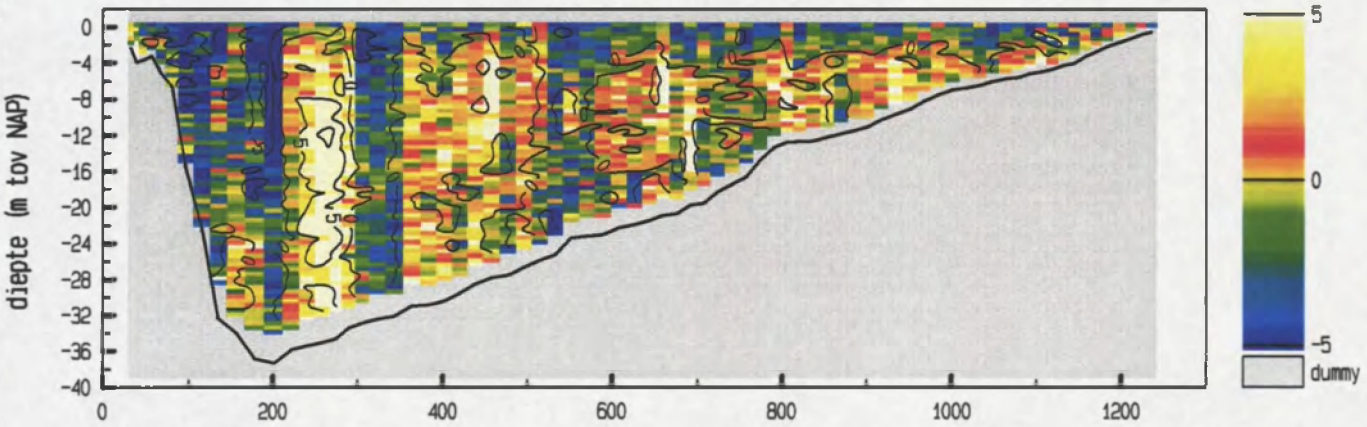

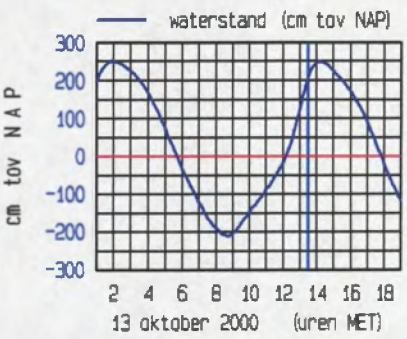

meetgebied



maximum gemiddelde stroomsnelheid in de vertikaal

afstand uit nulpunt	:	458 m
stroomsnelheid	:	154 cm/sec
stroomrichting	:	115 °
doorstroomoppervlak	:	24923 m^2
raaidebiet	:	-31732 m^3/sec

adcpfile : 0415057a.val

Pas van Terneuzen Raai 7 dd 13 oktober 2000 tijd : 1334 - 1342
adcpfile : 0415058a.val

snelheid loodrecht op de raai (cm/sec)

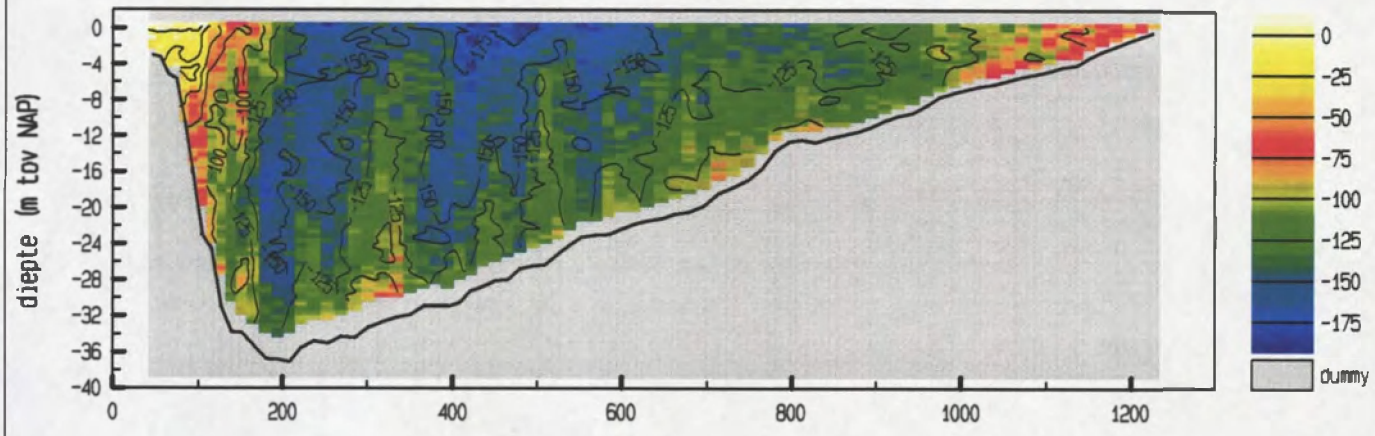

snelheid evenwijdig aan de raai (cm/sec)

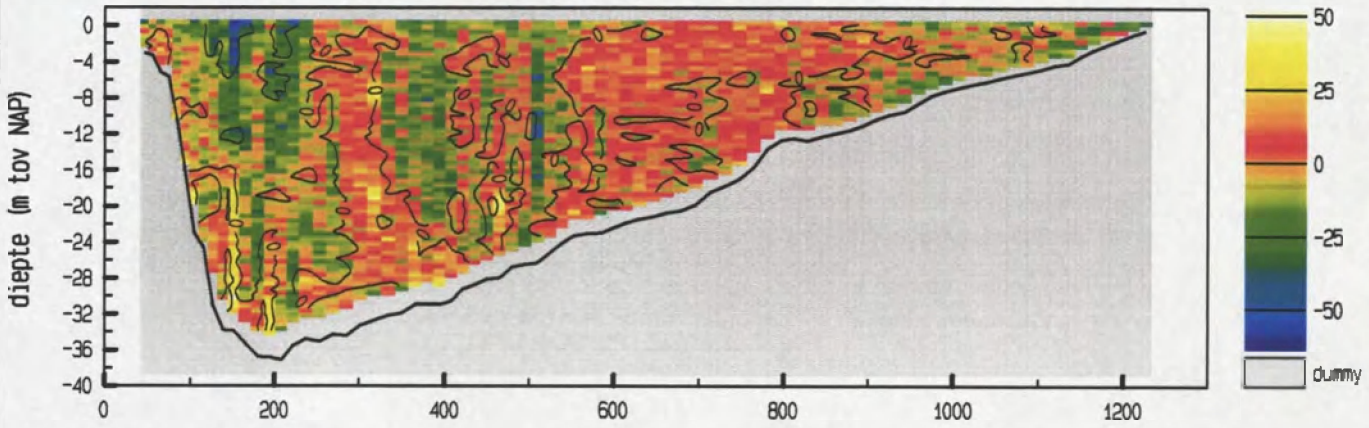

vertikale snelheid (cm/sec)

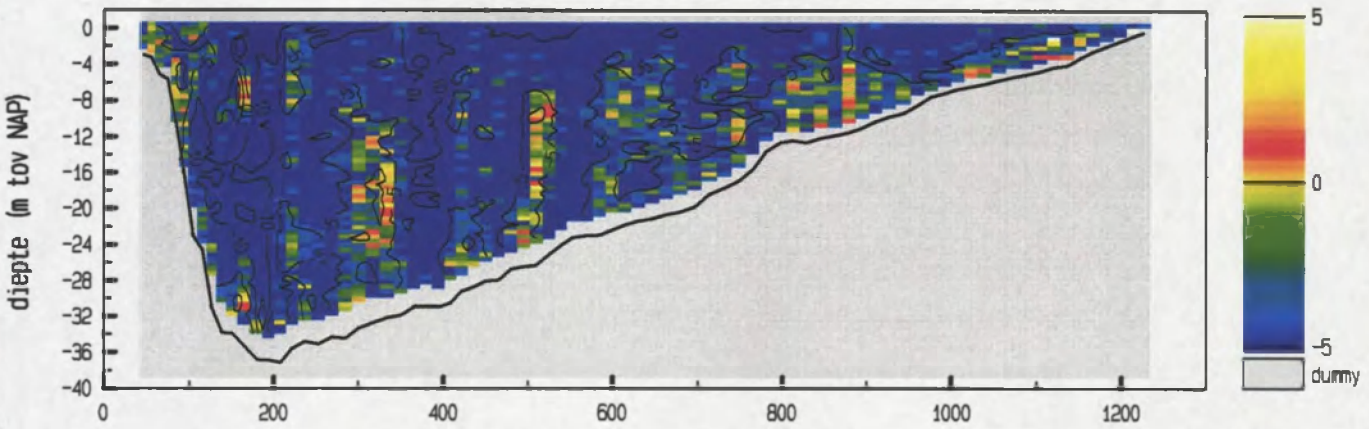

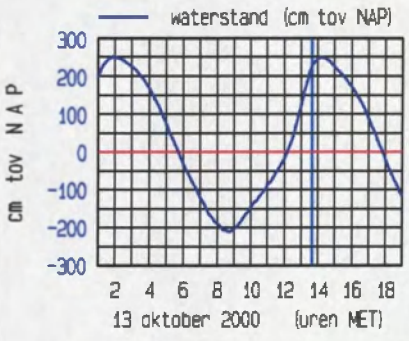

meetgebied



maximum gemiddelde stroomsnelheid in de vertikaal

afstand uit nulpunt : 422 m
stroomsnelheid : 158 cm/sec
stroomrichting : 115 °

doorstroomoppervlak : 25021 m^2
raaidebiet : -30710 m^3/sec

adcpfile : 0415058a.val

Pas van Terneuzen Raai 7 dd 13 oktober 2000 tijd : 1344 - 1351
adcpfile : 0415059a.val

snelheid loodrecht op de raai (cm/sec)

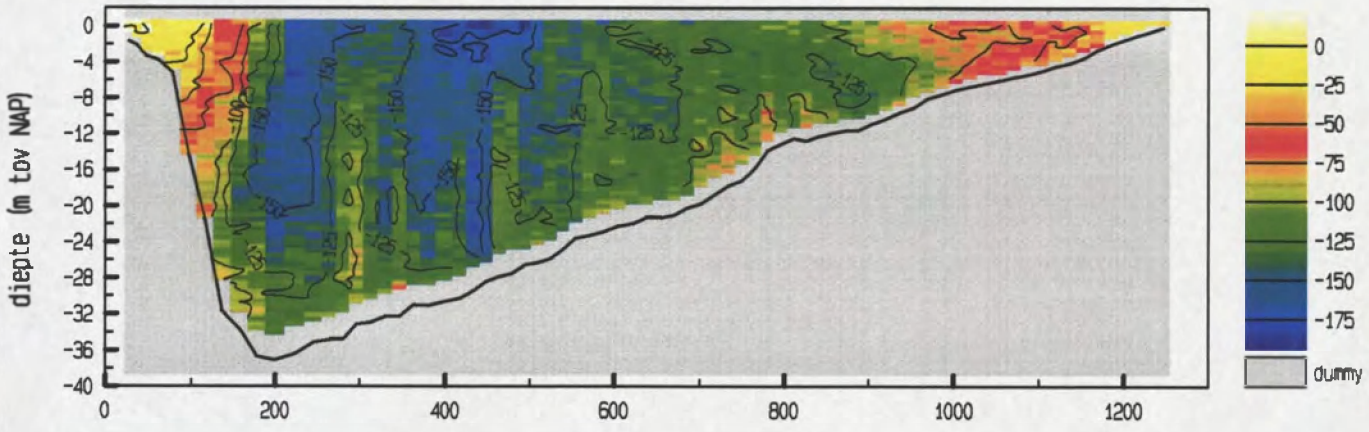

snelheid evenwijdig aan de raai (cm/sec)

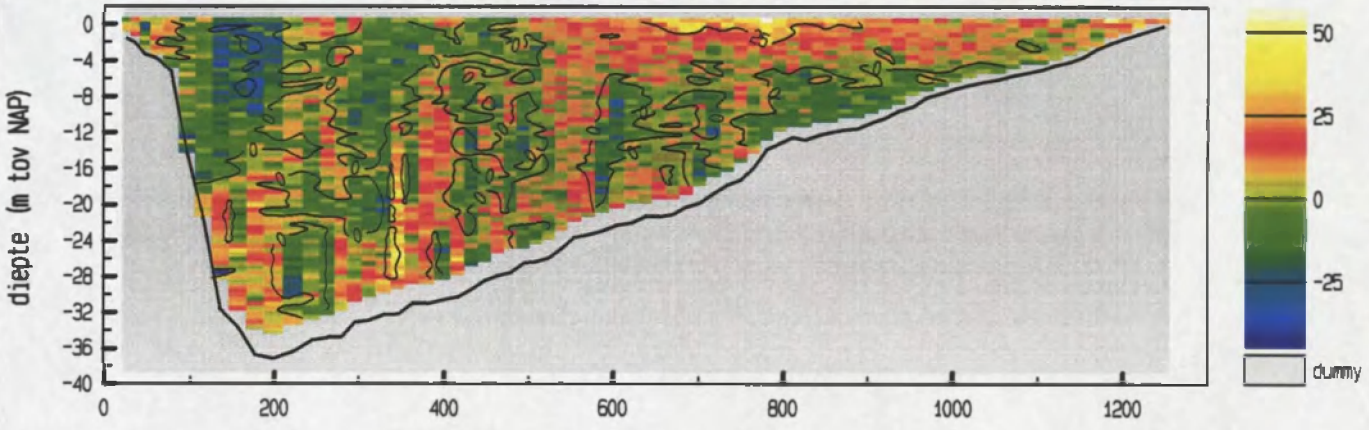

vertikale snelheid (cm/sec)

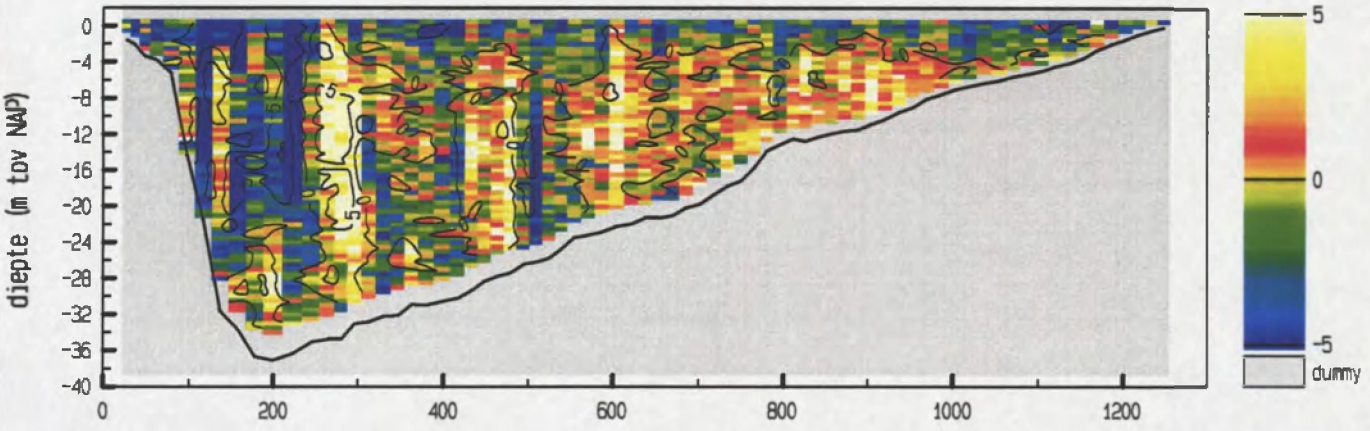

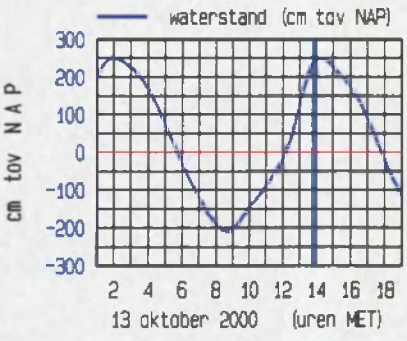

meetgebied



maximum gemiddelde stroomsnelheid in de vertikaal

afstand uit nulpunt	:	433 m
stroomsnelheid	:	160 cm/sec
stroomrichting	:	112 °
doorstroomoppervlak	:	25256 m^2
raaidebiet	:	-29116 m^3/sec

adcpfile : 0415059a.val

Pas van Terneuzen Raai 7 dd 13 oktober 2000 tijd : 1355 - 1403
adcpfile : 0415060a.val

snelheid loodrecht op de raai (cm/sec)

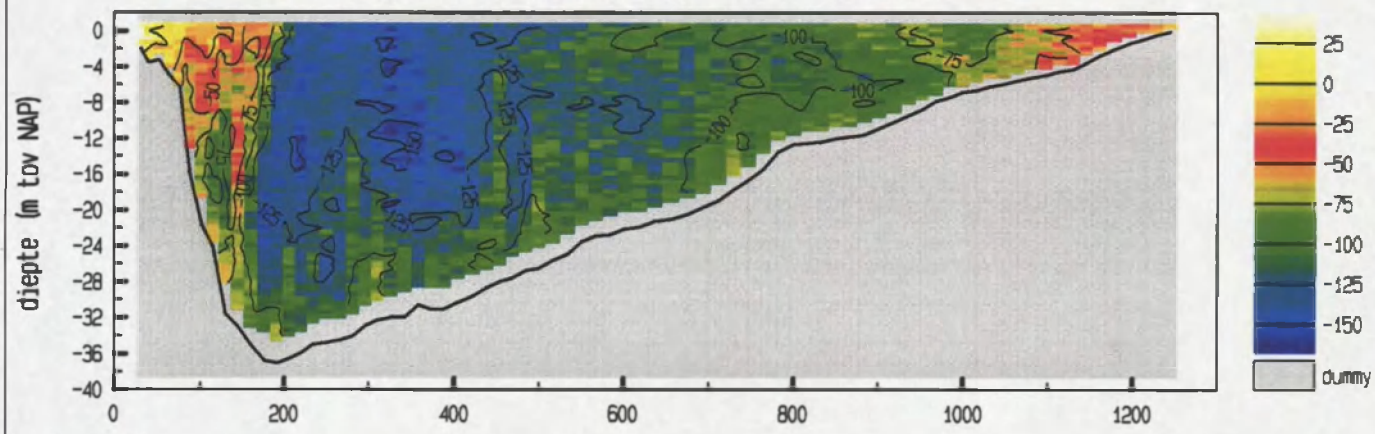

snelheid evenwijdig aan de raai (cm/sec)

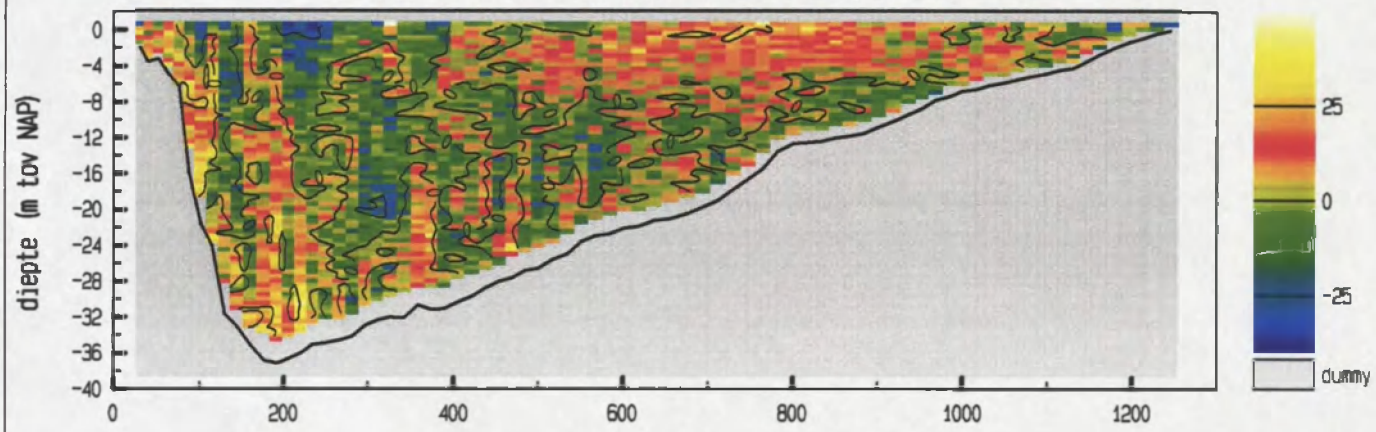

vertikale snelheid (cm/sec)

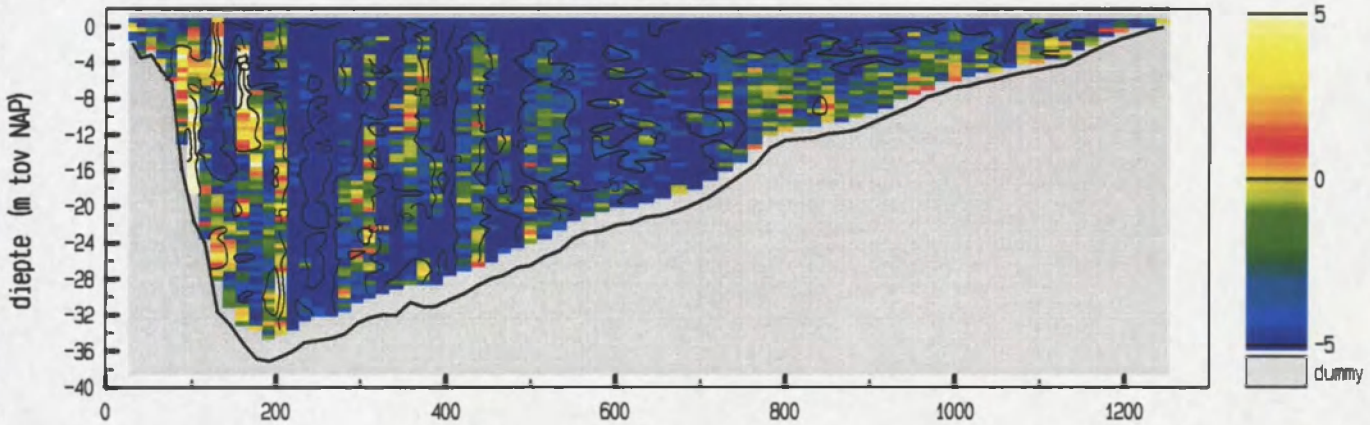

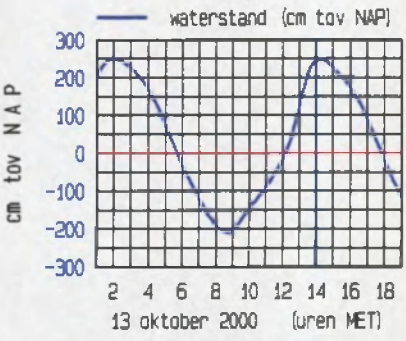

meetgebied



maximum gemiddelde stroomsnelheid in de vertikaal

afstand uit nulpunt	:	358 m
stroomsnelheid	:	136 cm/sec
stroomrichting	:	116 °
doorstroomoppervlak	:	25420 m^2
raaidebiet	:	-25810 m^3/sec

adcpfile : 0415060a.val

Pas van Terneuzen Raai 7 dd 13 oktober 2000 tijd : 1403 - 1410
adcpfile : 0415061a.val

snelheid loodrecht op de raai (cm/sec)

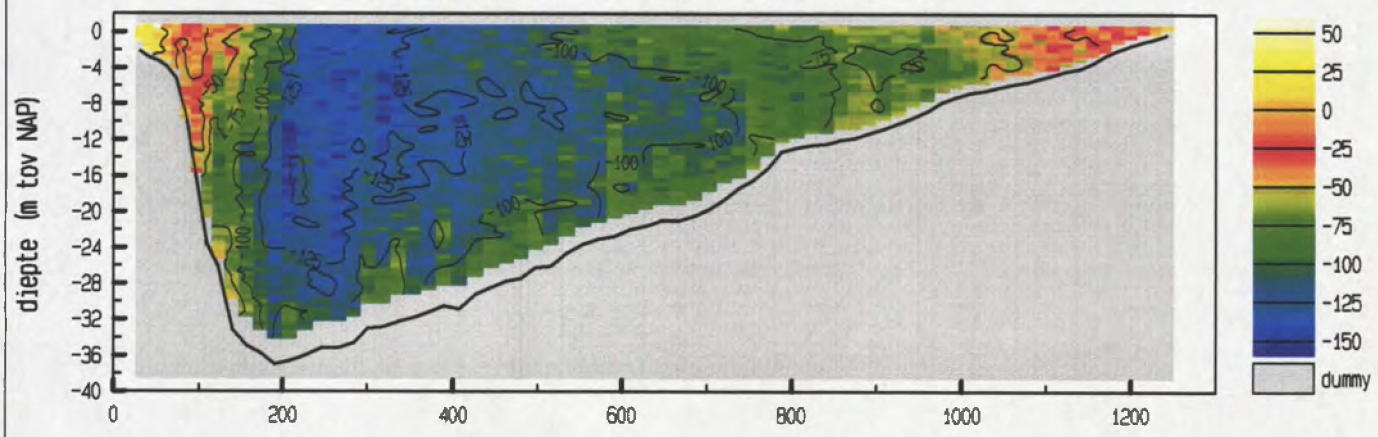

snelheid evenwijdig aan de raai (cm/sec)

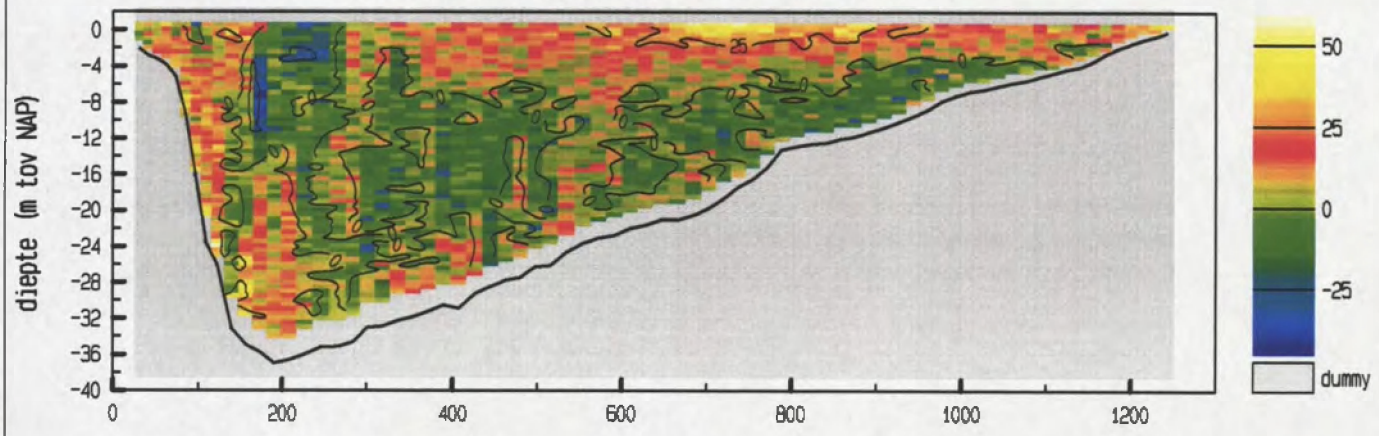

vertikale snelheid (cm/sec)

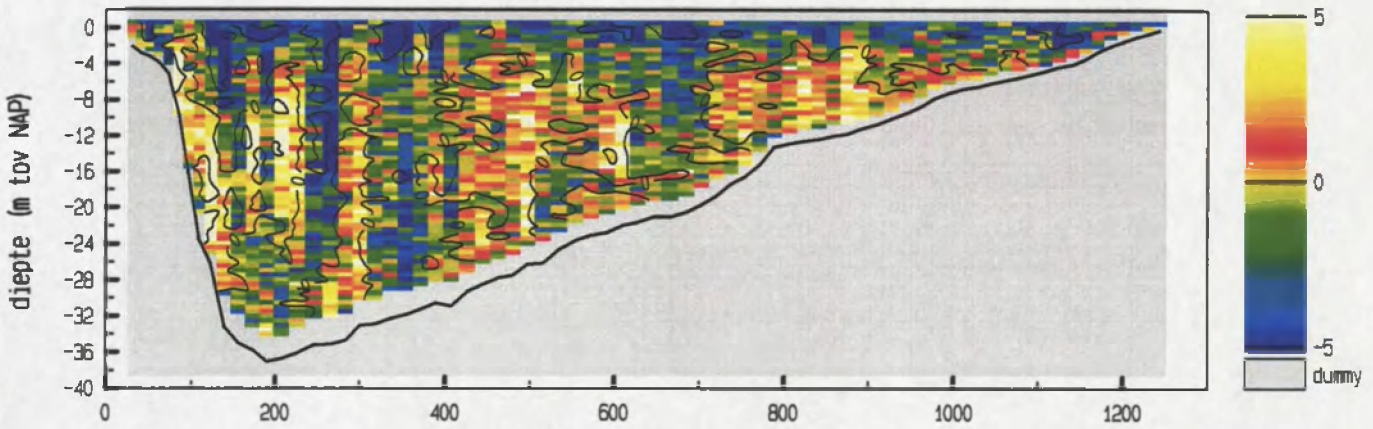

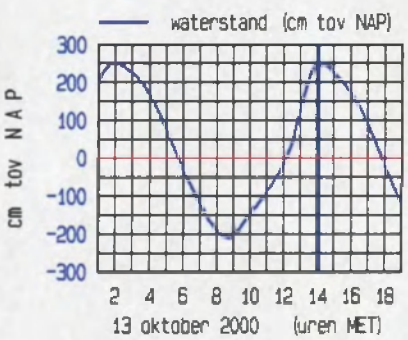

meetgebied



maximum gemiddelde stroomsnelheid in de vertikaal

afstand uit nulpunt : 267 m
stroomsnelheid : 132 cm/sec
stroomrichting : 114 °

doorstroomoppervlak : 25492 m²
raaidebiet : -23727 m³/sec

adcpfile : 0415061a.val

Pas van Terneuzen Raai 7 dd 13 oktober 2000 tijd : 1435 - 1442
adcpfile : 0415062a.val

snelheid loodrecht op de raai (cm/sec)

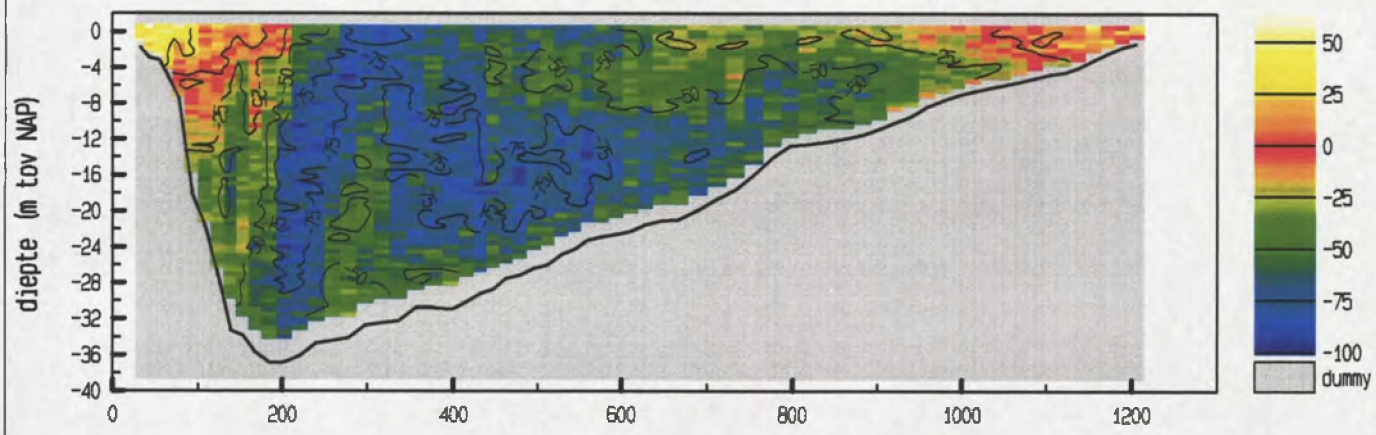

snelheid evenwijdig aan de raai (cm/sec)

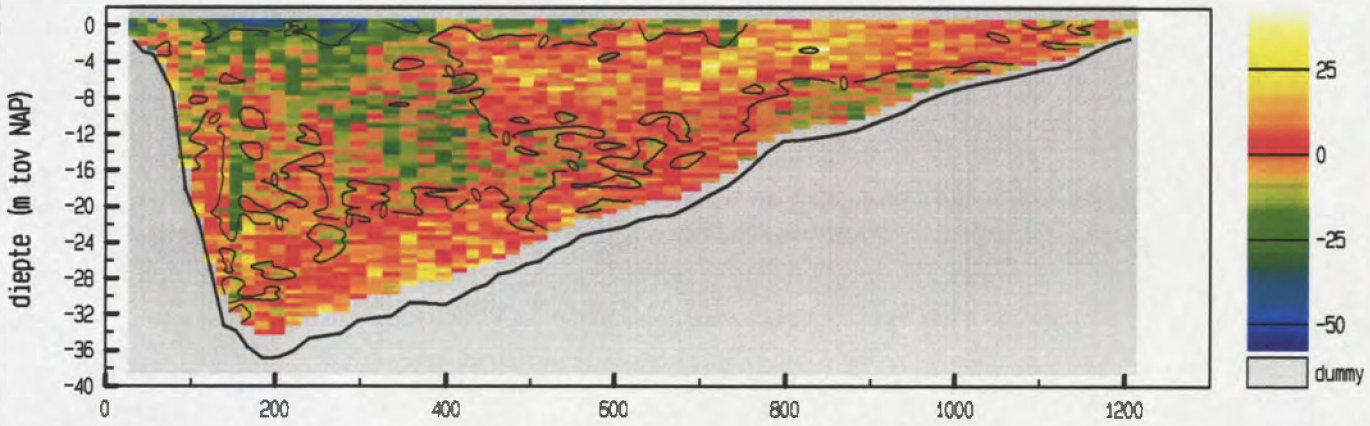

vertikale snelheid (cm/sec)

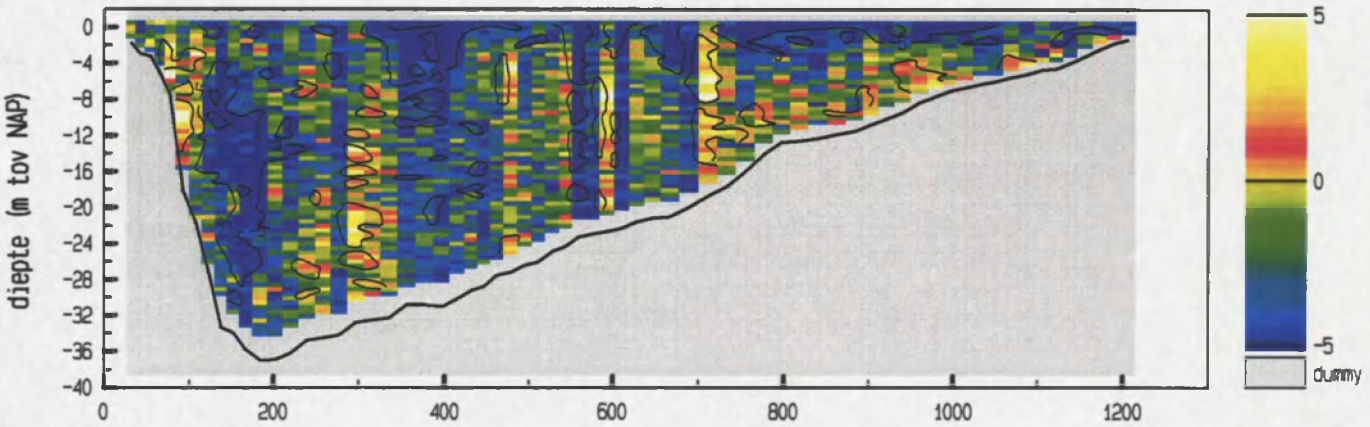

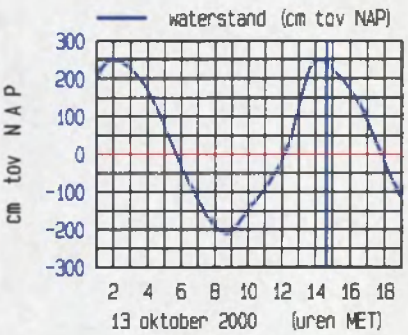

meetgebied



maximum gemiddelde stroomsnelheid in de vertikaal

afstand uit nulpunt : 433 m
stroomsnelheid : 74 cm/sec
stroomrichting : 117 °

doorstroomoppervlak : 25186 m²
raaidebiet : -12224 m³/sec

adcpfile : 0415062a.val

Pas van Terneuzen Raai 7 dd 13 oktober 2000 tijd : 1442 - 1448
adcpfile : 0415063a.val

snelheid loodrecht op de raai (cm/sec)

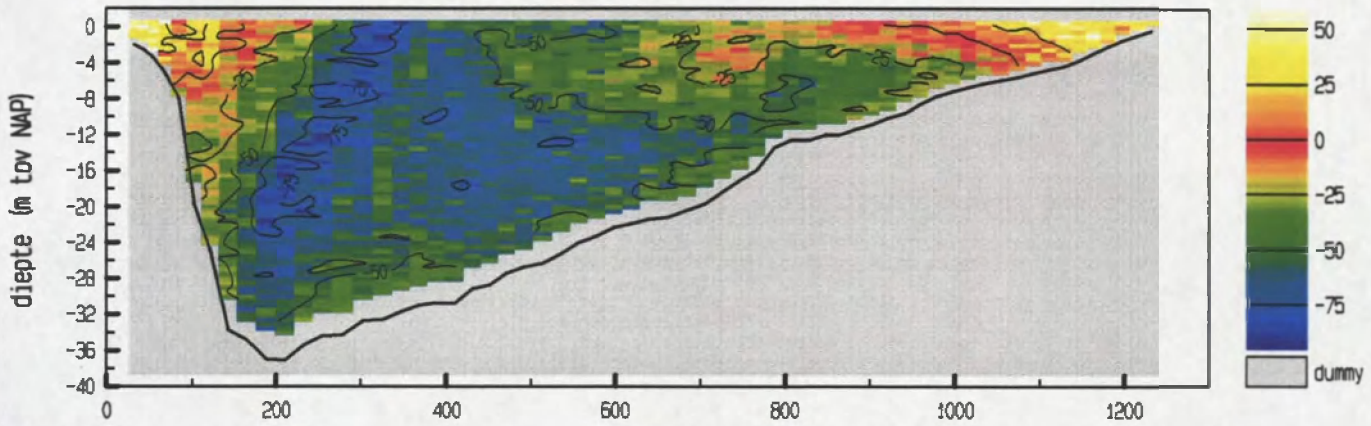

snelheid evenwijdig aan de raai (cm/sec)

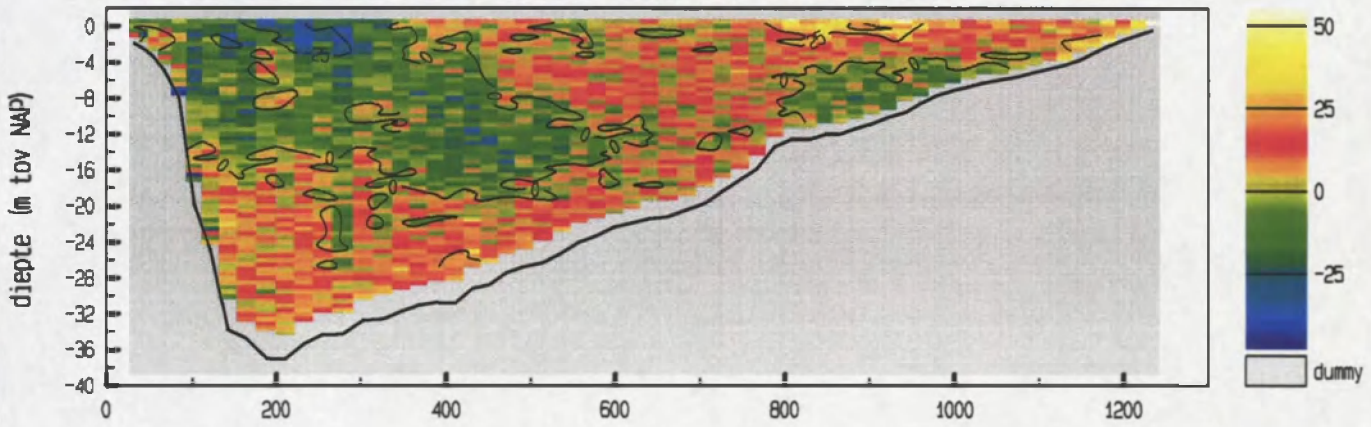

vertikale snelheid (cm/sec)

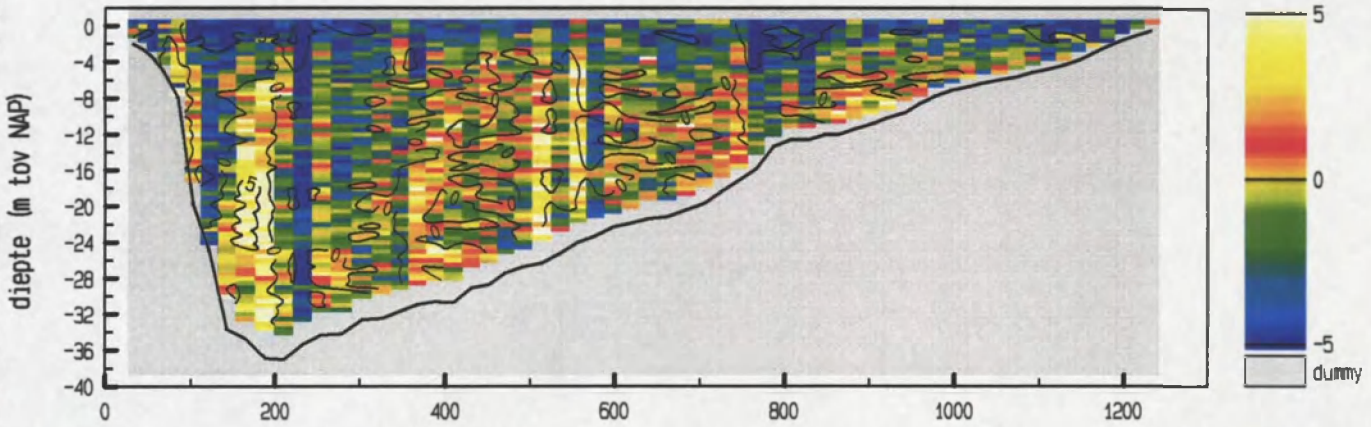

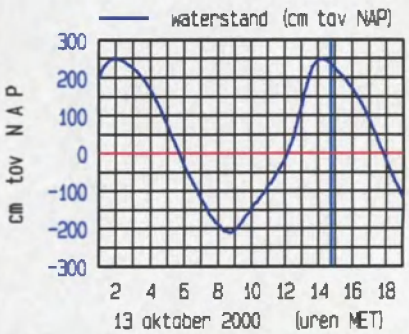

meetgebied



maximum gemiddelde stroom-
snelheid in de vertikaal

afstand uit nulpunt : 303 m
stroomsnelheid : 65 cm/sec
stroomrichting : 117 °

doorstroomoppervlak : 25273 m^2
raaidebiet : -10451 m^3/sec

adcpfile : 0415063a.val

Pas van Terneuzen Raai 7 dd 13 oktober 2000 tijd : 1450 - 1456
adcpfile : 0415064a.val

snelheid loodrecht op de raai (cm/sec)

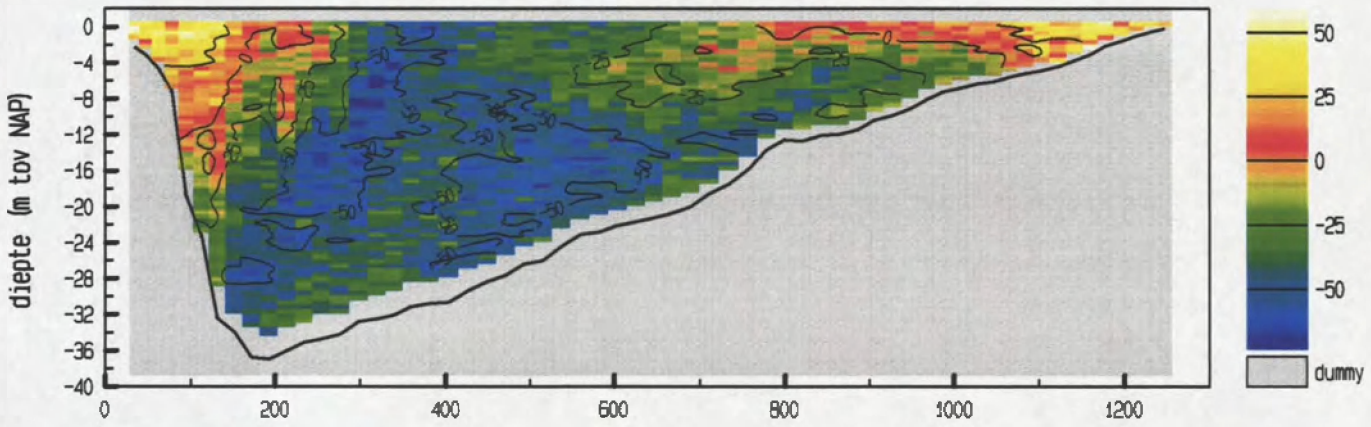

snelheid evenwijdig aan de raai (cm/sec)

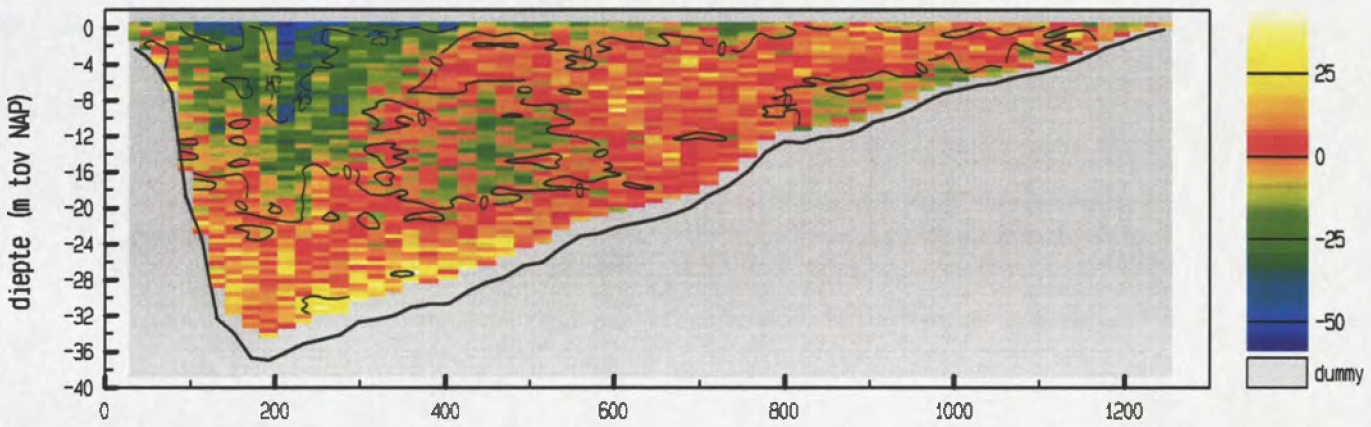

vertikale snelheid (cm/sec)

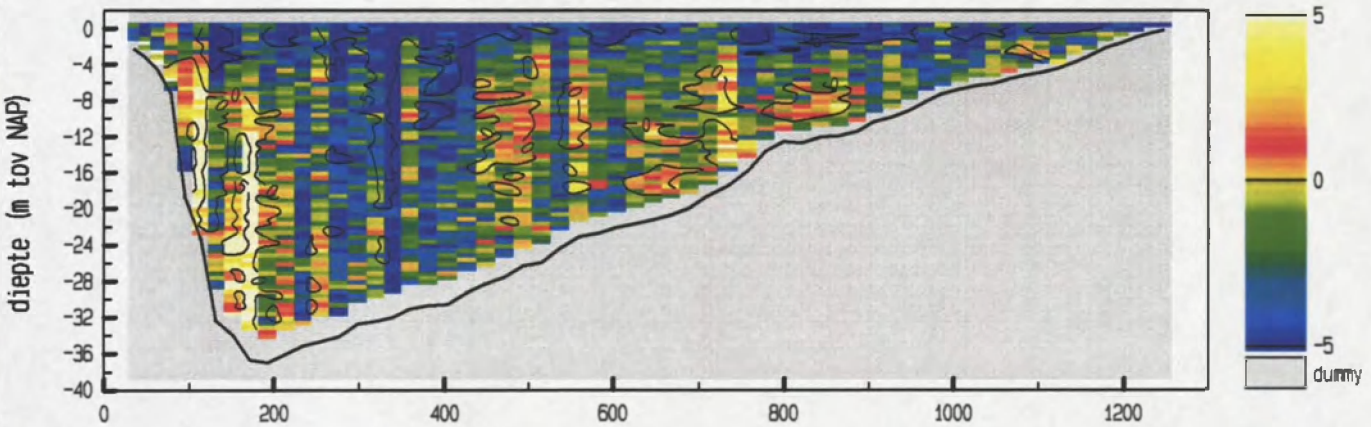

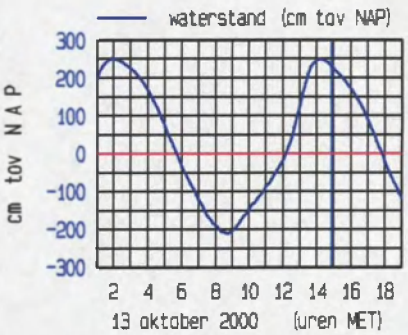

meetgebied



maximum gemiddelde stroom-
snelheid in de vertikaal

afstand uit nulpunt : 449 m
stroomsnelheid : 49 cm/sec
stroomrichting : 111 °

doorstroomoppervlak : 25177 m^2
raaidebiet : -7139 m^3/sec

adcpfile : 0415064a.val

Pas van Terneuzen Raai 7 dd 13 oktober 2000 tijd : 1456 - 1503
adcpfile : 0415065a.val

snelheid loodrecht op de raai (cm/sec)

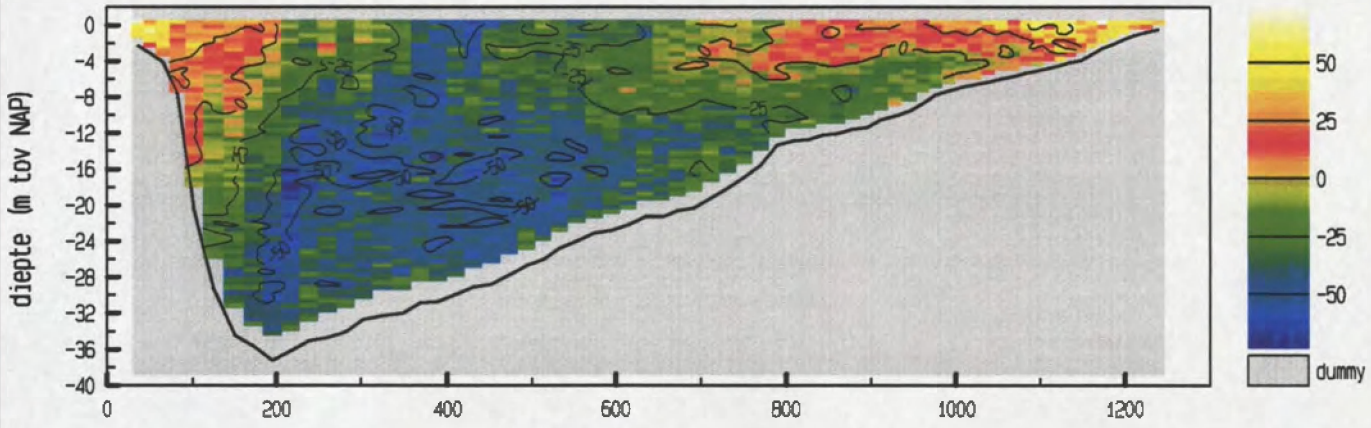

snelheid evenwijdig aan de raai (cm/sec)

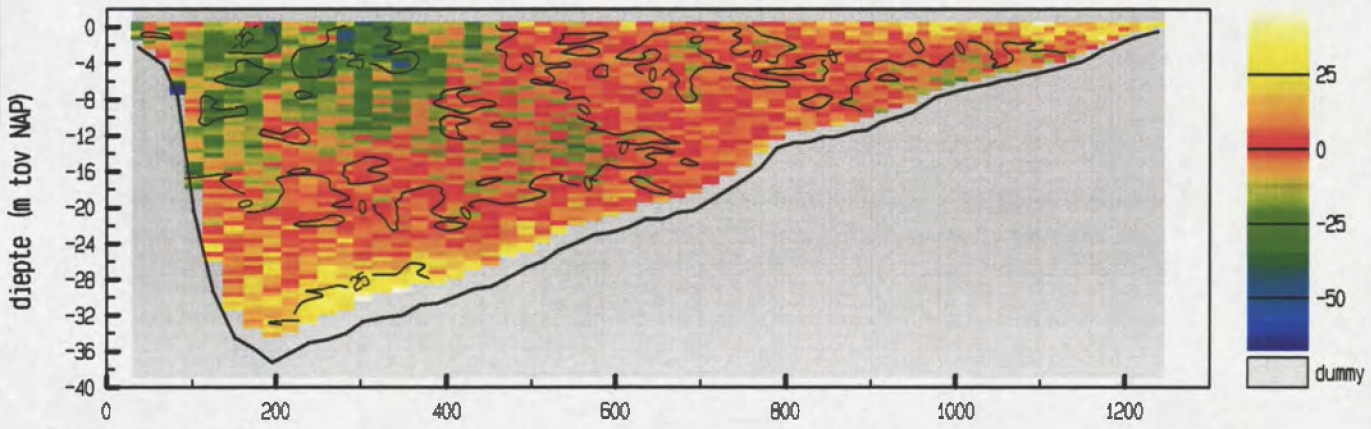

vertikale snelheid (cm/sec)

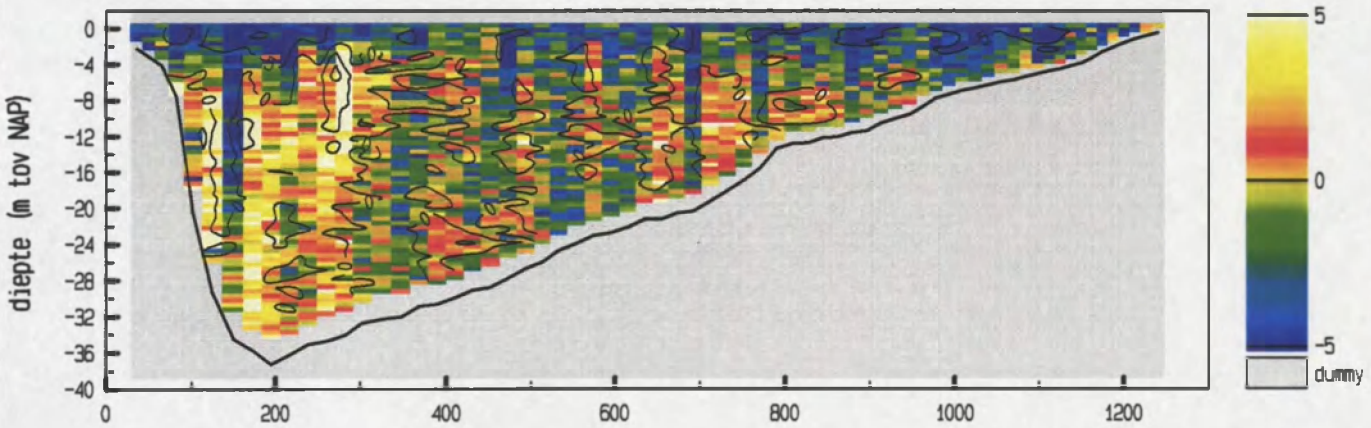

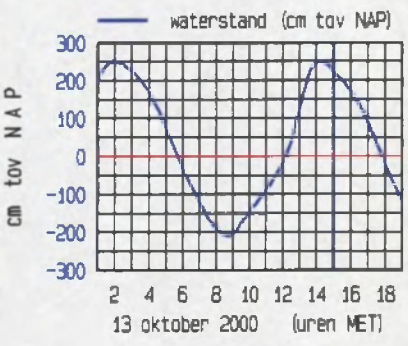

meetgebied

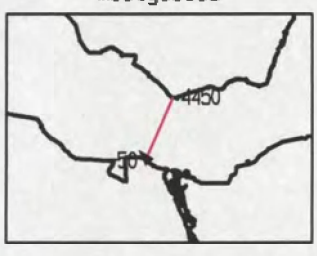

maximum gemiddelde stroomsnelheid in de vertikaal

afstand uit nulpunt	:	36 m
stroomsnelheid	:	57 cm/sec
stroomrichting	:	319 °
doorstroomoppervlak	:	25227 m^2
raaidebiet	:	-5591 m^3/sec

adcpfile : 0415065a.val

Pas van Terneuzen Raai 7 dd 13 oktober 2000 tijd : 1508 - 1515
adcpfile : 0415066a.val

snelheid loodrecht op de raai (cm/sec)

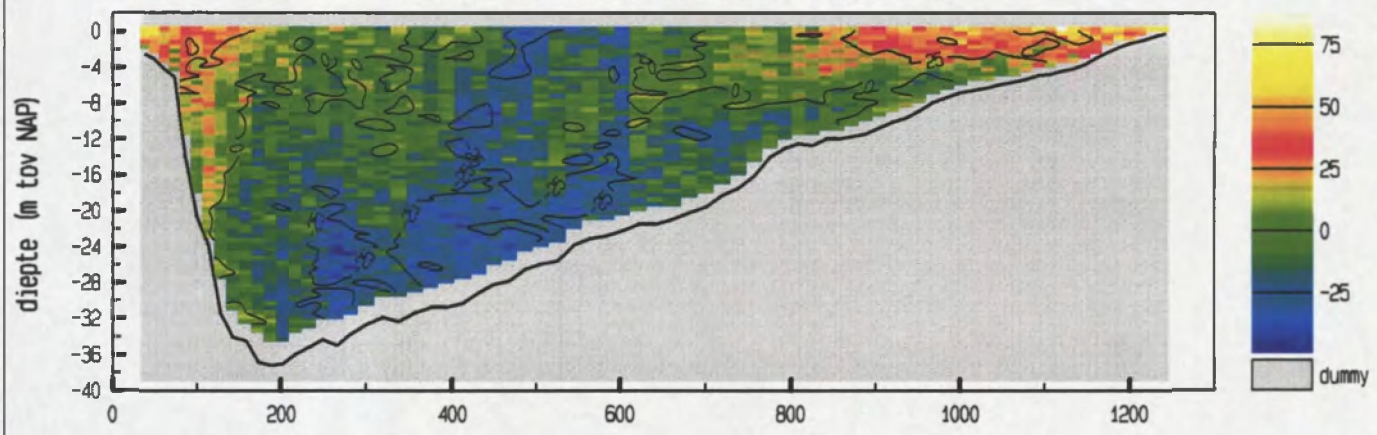

snelheid evenwijdig aan de raai (cm/sec)

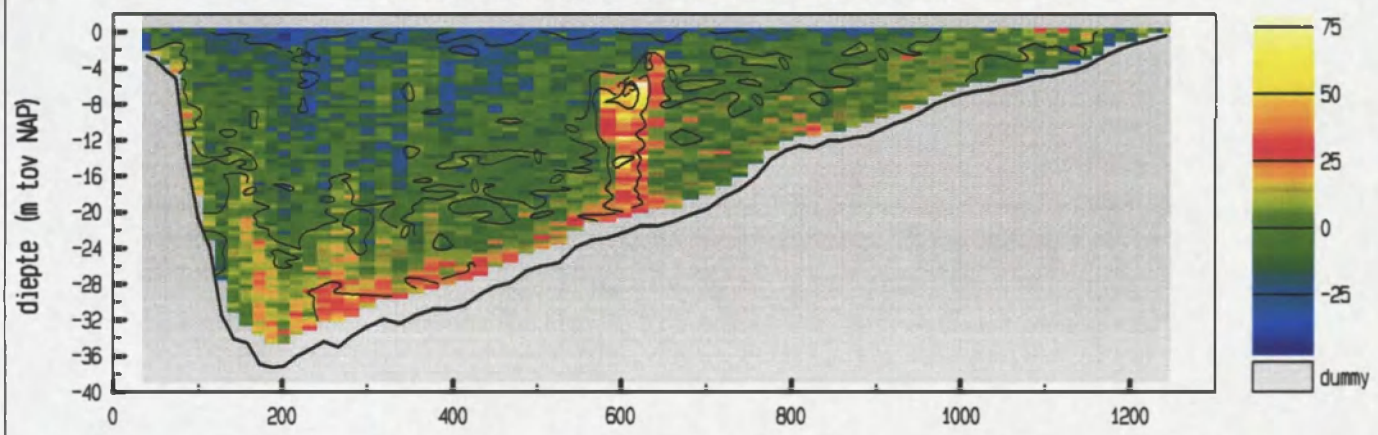

vertikale snelheid (cm/sec)

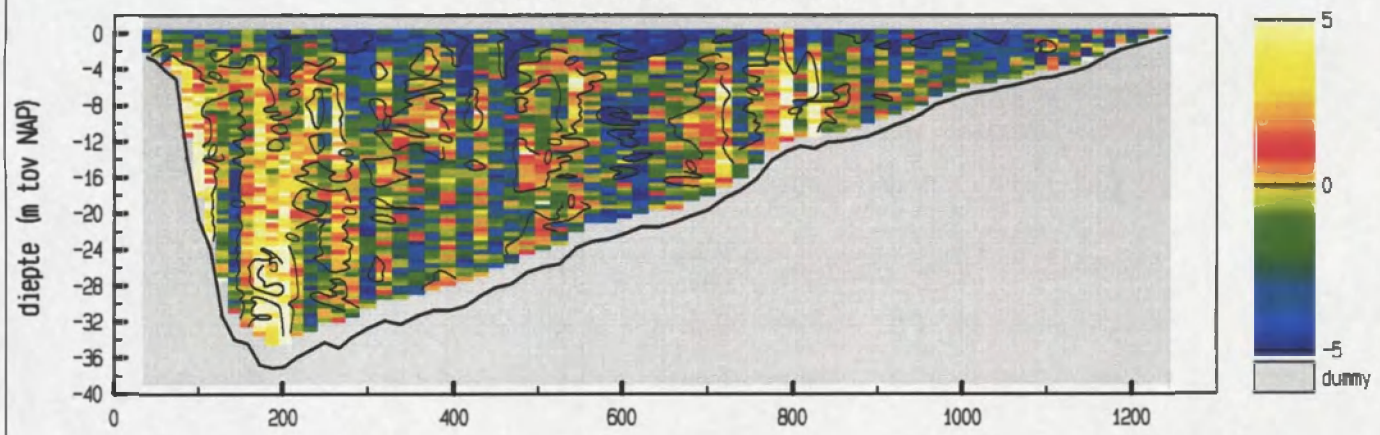

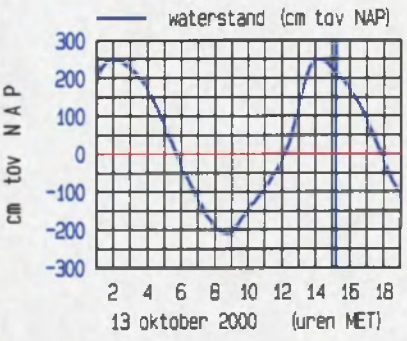

meetgebied



maximum gemiddelde stroomsnelheid in de vertikaal

afstand uit nulpunt : 1233 m
stroomsnelheid : 62 cm/sec
stroomrichting : 308 °

doorstroomoppervlak : 25004 m^2
raaidebiet : -1012 m^3/sec

adcpfile : 0415066a.val

Pas van Terneuzen Raai 7 dd 13 oktober 2000 tijd : 1520 - 1527
adcpfile : 0415067a.val

snelheid loodrecht op de raai (cm/sec)

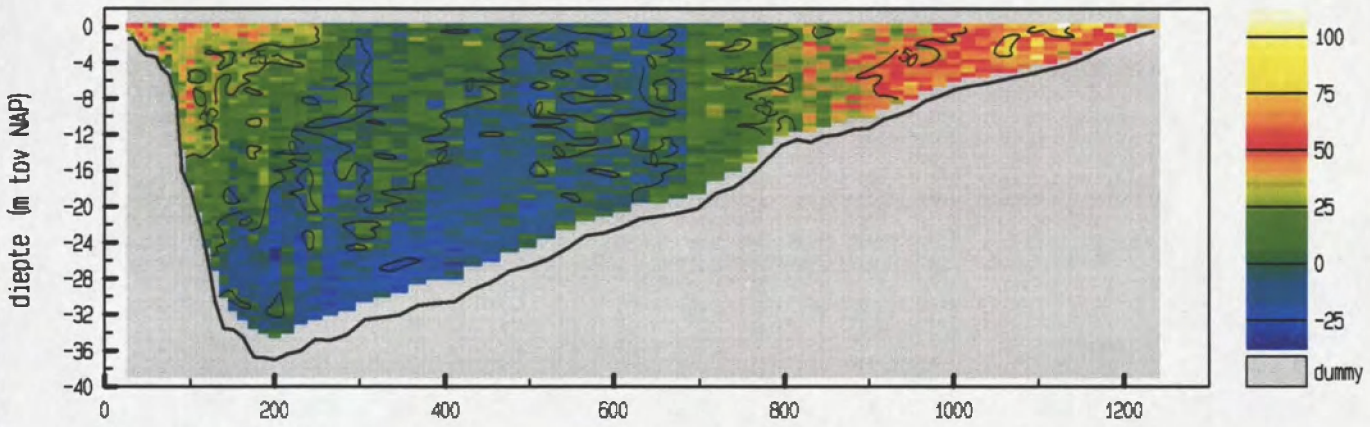

snelheid evenwijdig aan de raai (cm/sec)

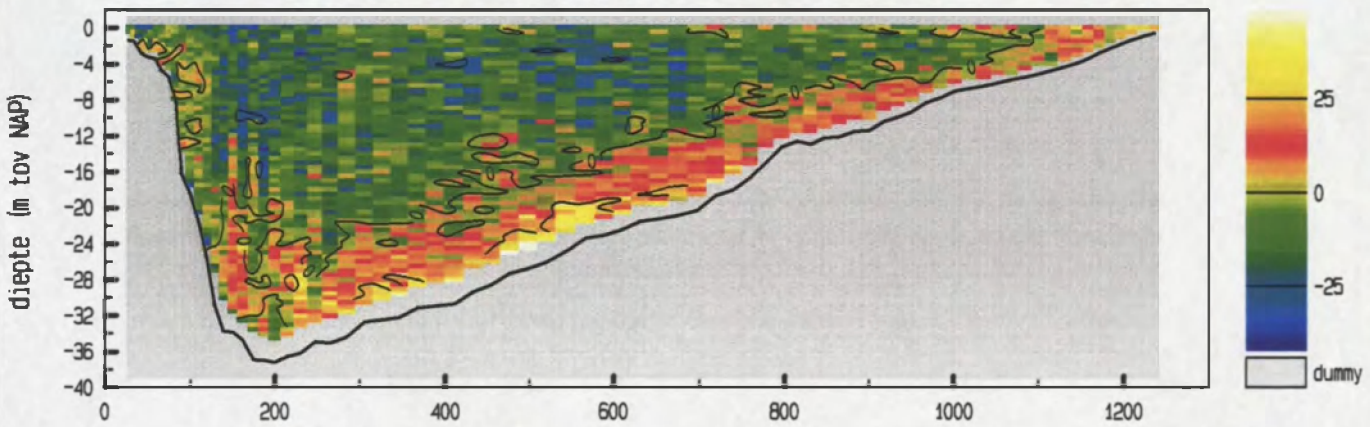

vertikale snelheid (cm/sec)

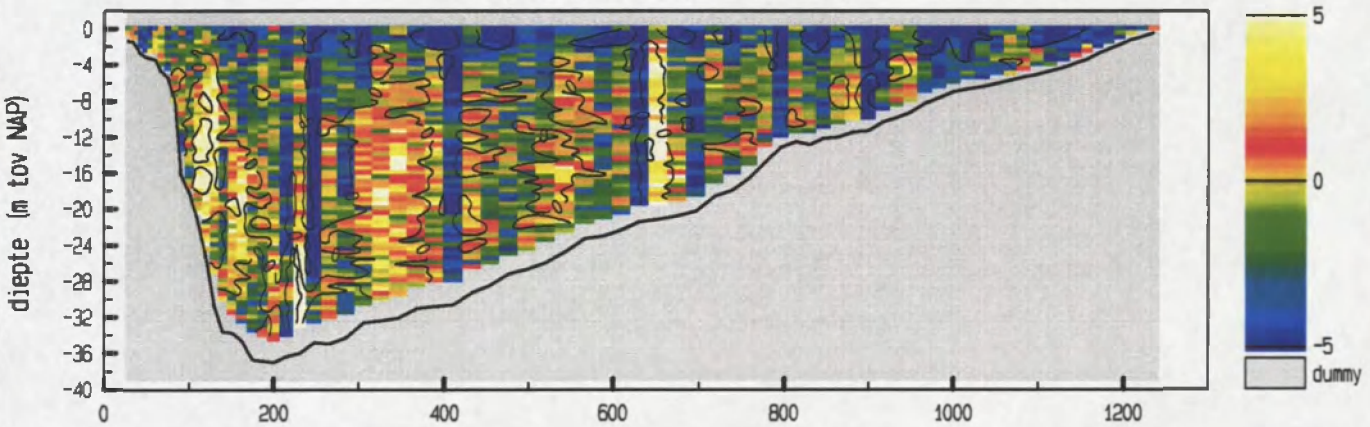

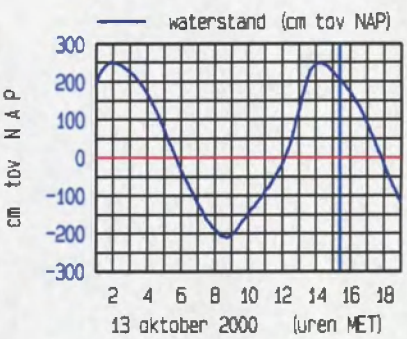

meetgebied



maximum gemiddelde stroomsnelheid in de vertikaal

afstand uit nulpunt : 1130 m
stroomsnelheid : 80 cm/sec
stroomrichting : 283 °

doorstroomoppervlak : 25012 m²
raaidebiet : 2690 m³/sec

adcpfile : 0415067a.val

Pas van Terneuzen Raai 7 dd 13 oktober 2000 tijd : 1528 - 1536
adcpfile : 0415068a.val

snelheid loodrecht op de raai (cm/sec)

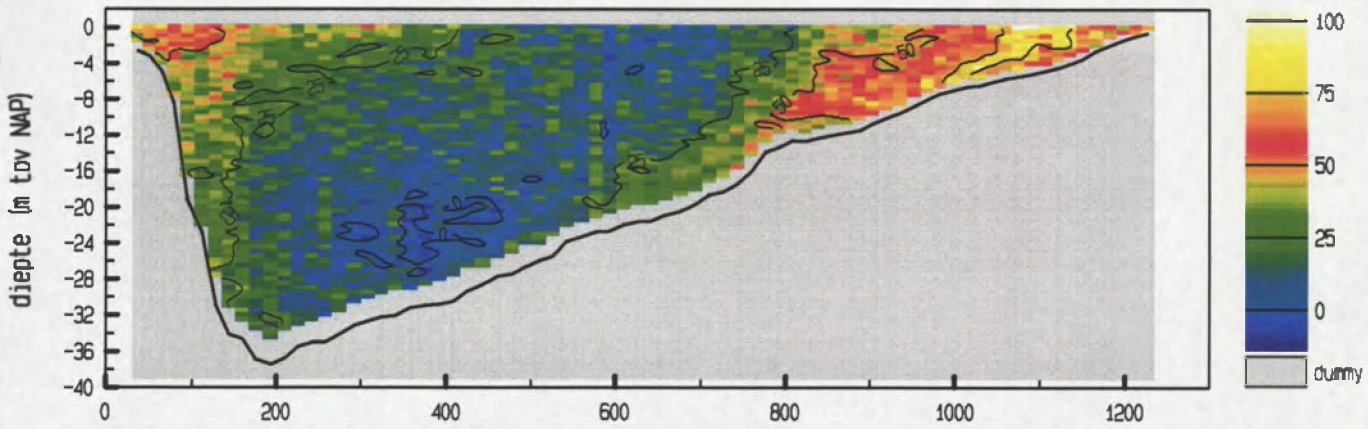

snelheid evenwijdig aan de raai (cm/sec)

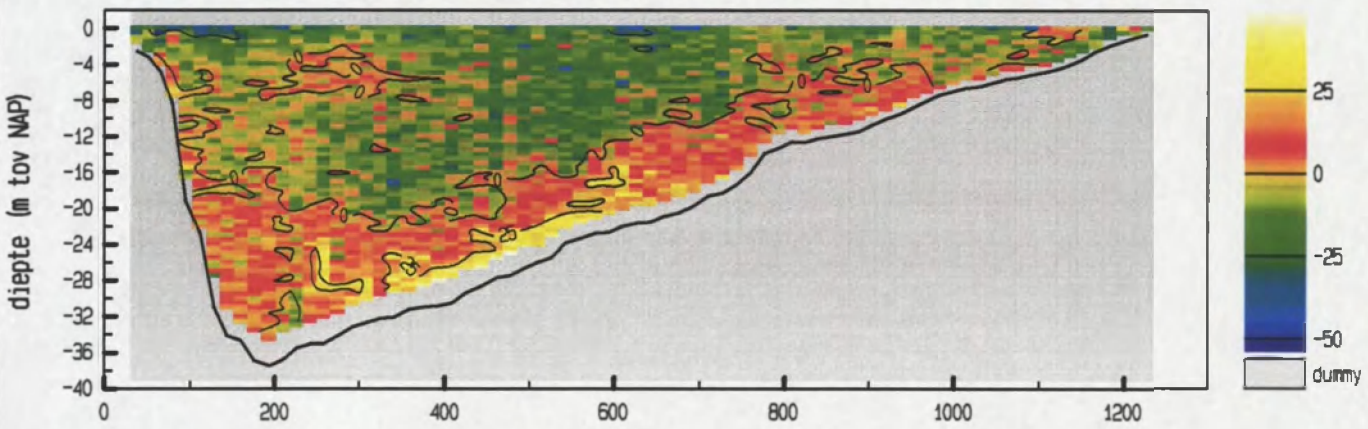

vertikale snelheid (cm/sec)

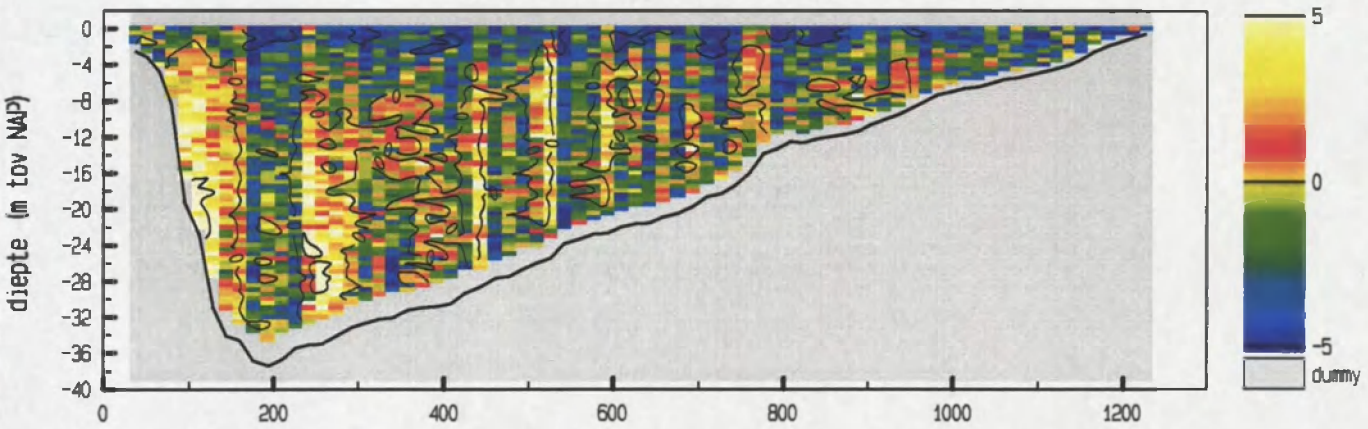

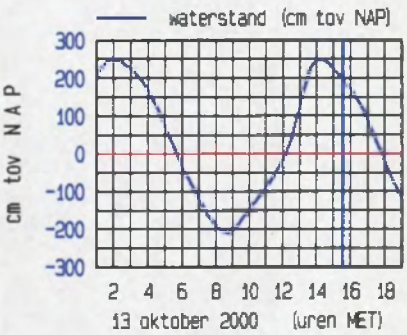

meetgebied



maximum gemiddelde stroomsnelheid in de vertikaal

afstand uit nulpunt : 1074 m
stroomsnelheid : 85 cm/sec
stroomrichting : 299 °

doorstroomoppervlak : 24824 m²
raaidebiet : 6100 m³/sec

adcpfile : 0415068a.val

Pas van Terneuzen Raai 7 dd 13 oktober 2000 tijd : 1536 - 1543
adcpfile : 0415069a.val

snelheid loodrecht op de raai (cm/sec)

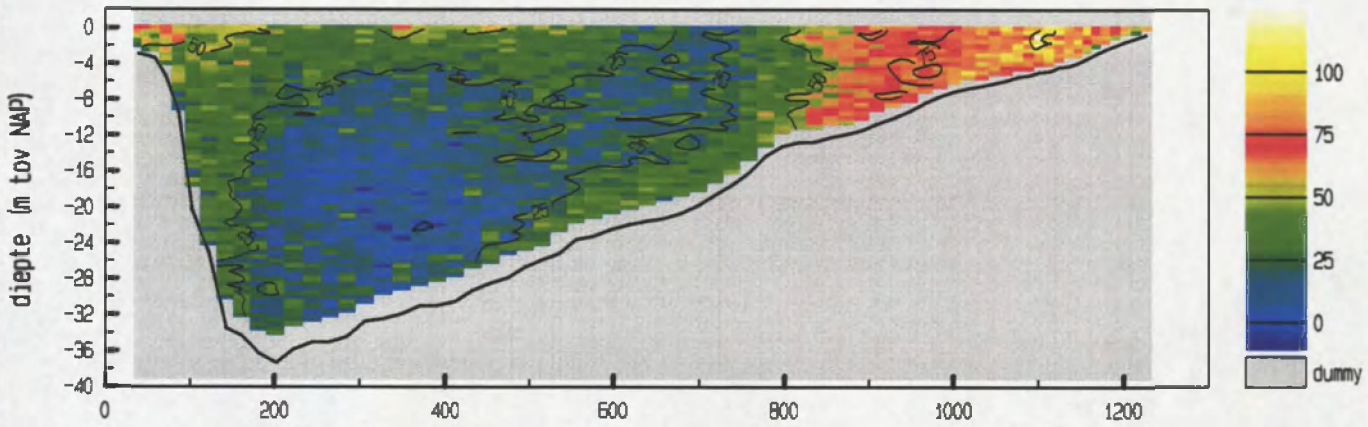

snelheid evenwijdig aan de raai (cm/sec)

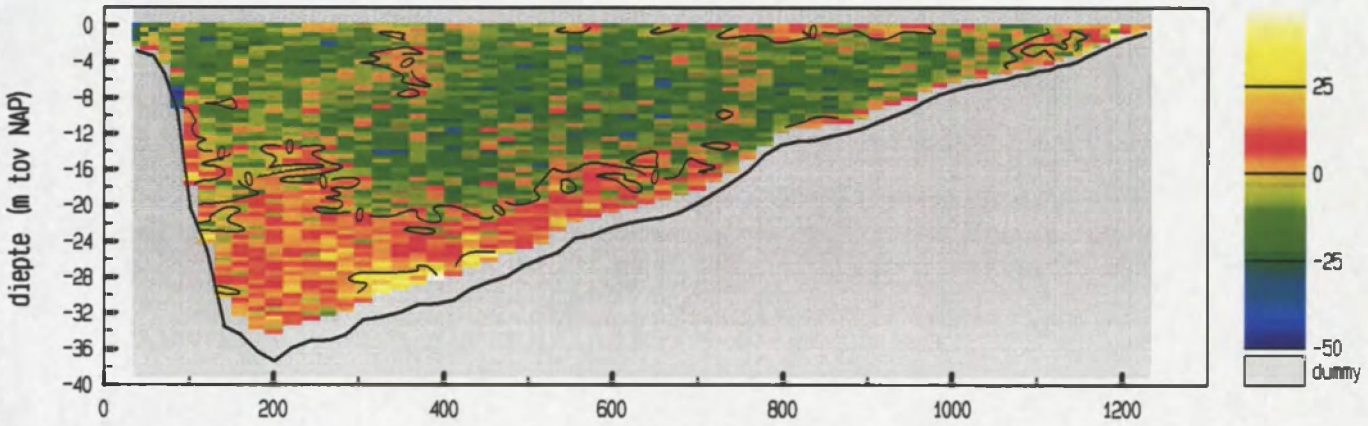

vertikale snelheid (cm/sec)

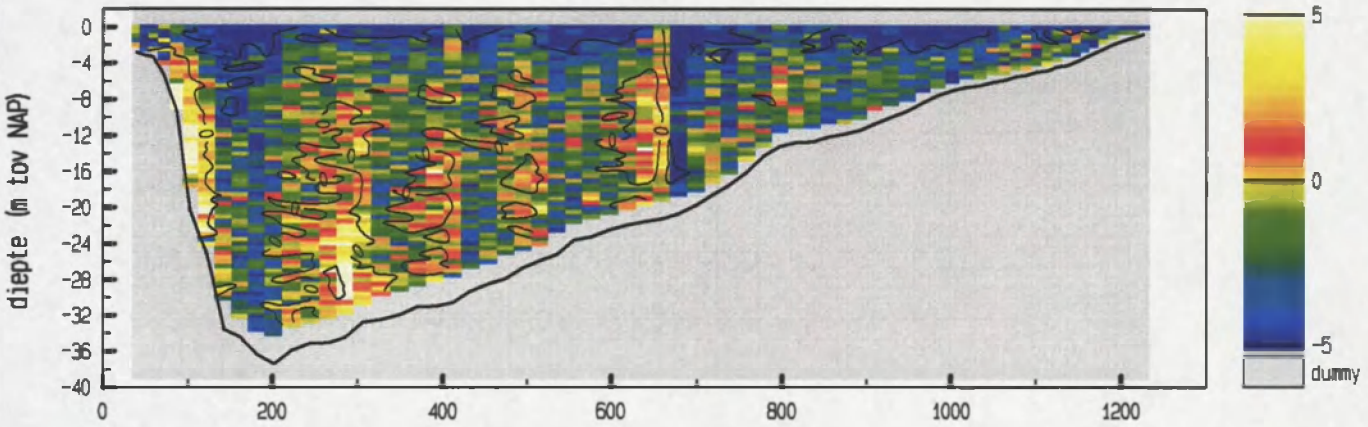

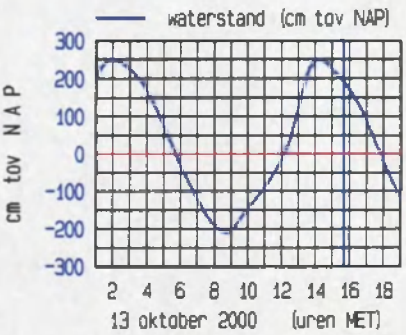

meetgebied



maximum gemiddelde stroom-snelheid in de vertikaal

afstand uit nulpunt : 1113 m
stroomsnelheid : 94 cm/sec
stroomrichting : 293 °

doorstroomoppervlak : 24735 m^2
raaidebiet : 7917 m^3/sec

adcpfile : 0415069a.val

Pas van Terneuzen Raai 7 dd 13 oktober 2000 tijd : 1546 - 1554
adcpfile : 0415070a.val

snelheid loodrecht op de raai (cm/sec)

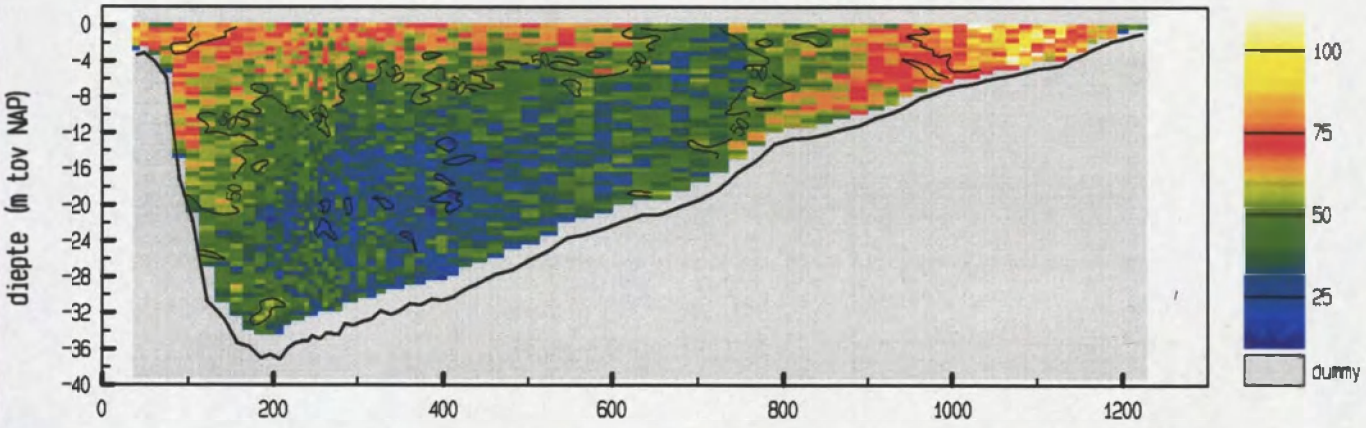

snelheid evenwijdig aan de raai (cm/sec)

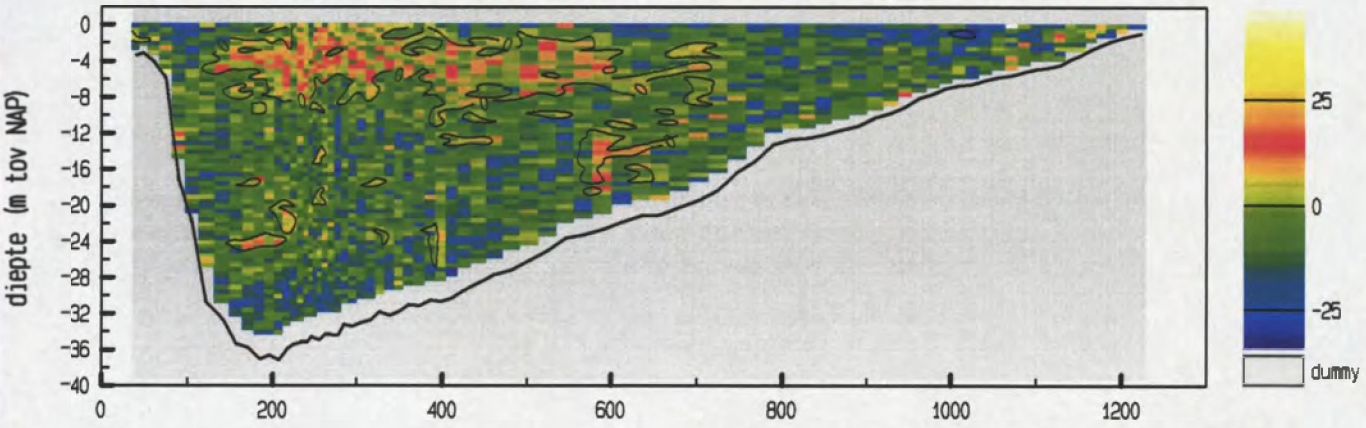

vertikale snelheid (cm/sec)

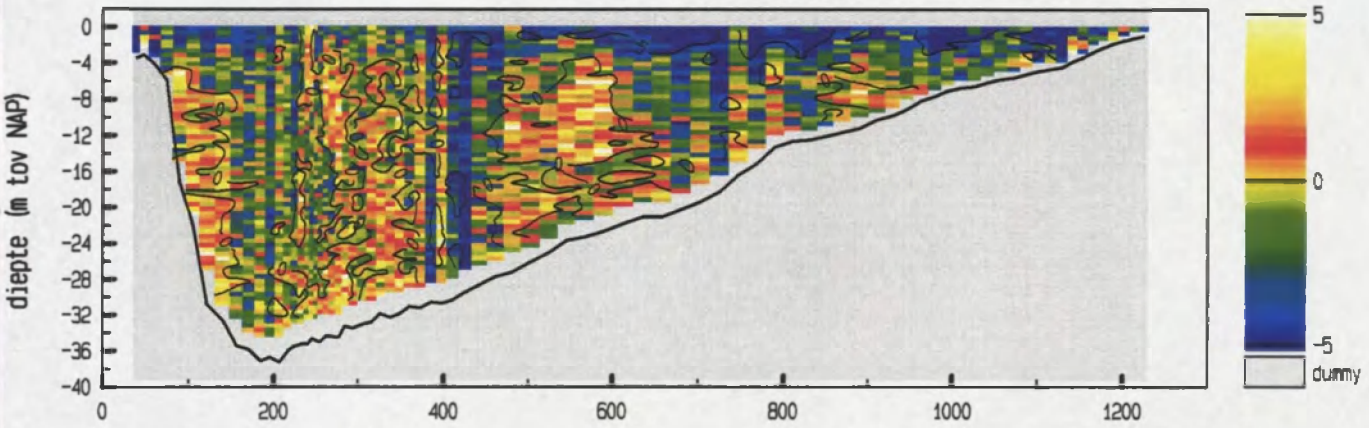

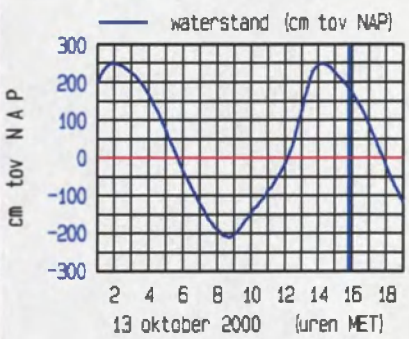

meetgebied



maximum gemiddelde stroom-
snelheid in de vertikaal

afstand uit nulpunt : 1025 m
stroomsnelheid : 88 cm/sec
stroomrichting : 306 °

doorstroomoppervlak : 24545 m^2
raaidebiet : 11639 m^3/sec

adcpfile : 0415070a.val

Pas van Terneuzen Raai 7 dd 13 oktober 2000 tijd : 1556 - 1603
adcpfile : 0415071a.val

snelheid loodrecht op de raai (cm/sec)

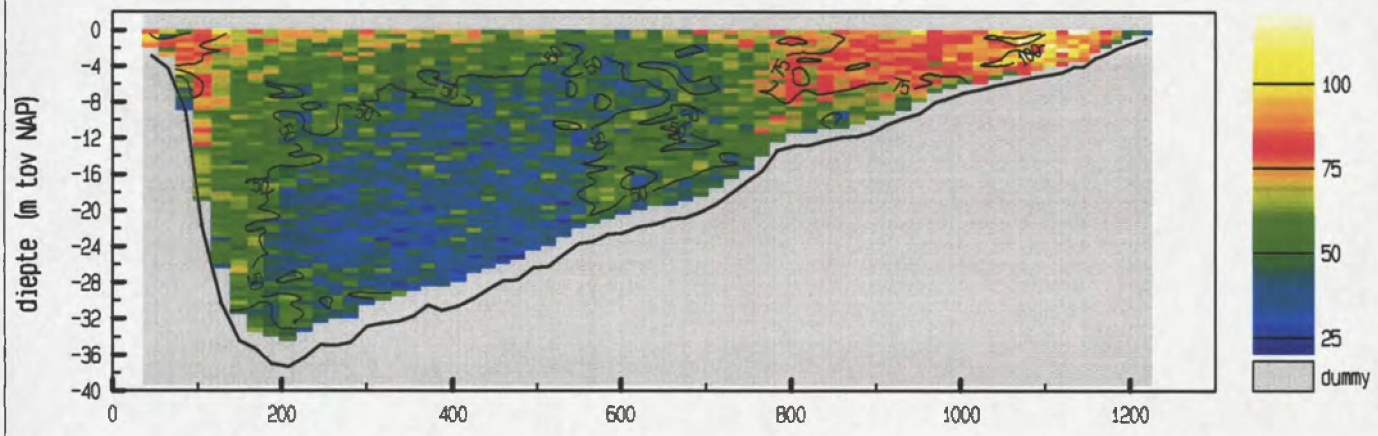

snelheid evenwijdig aan de raai (cm/sec)

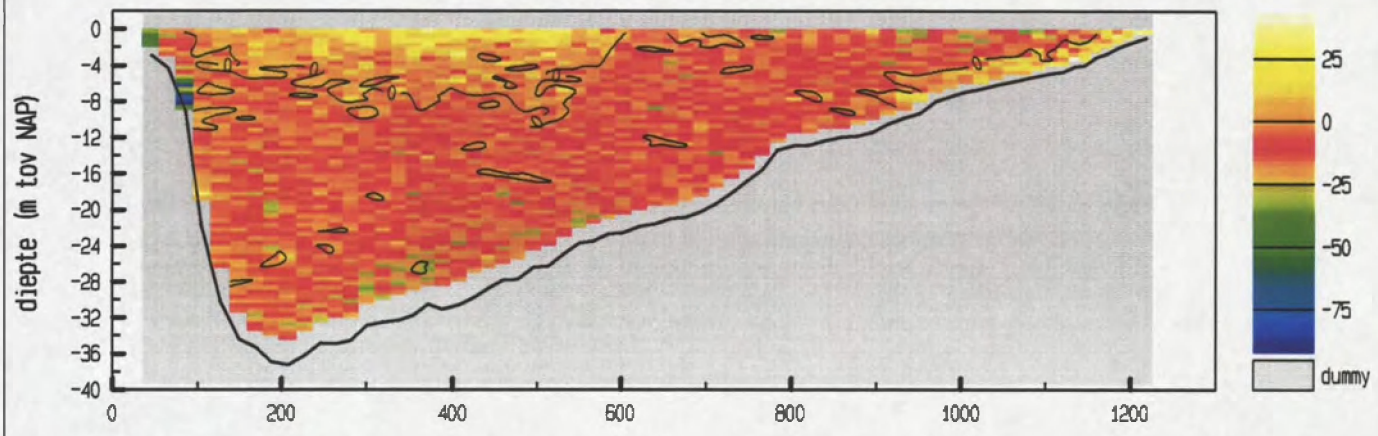

vertikale snelheid (cm/sec)

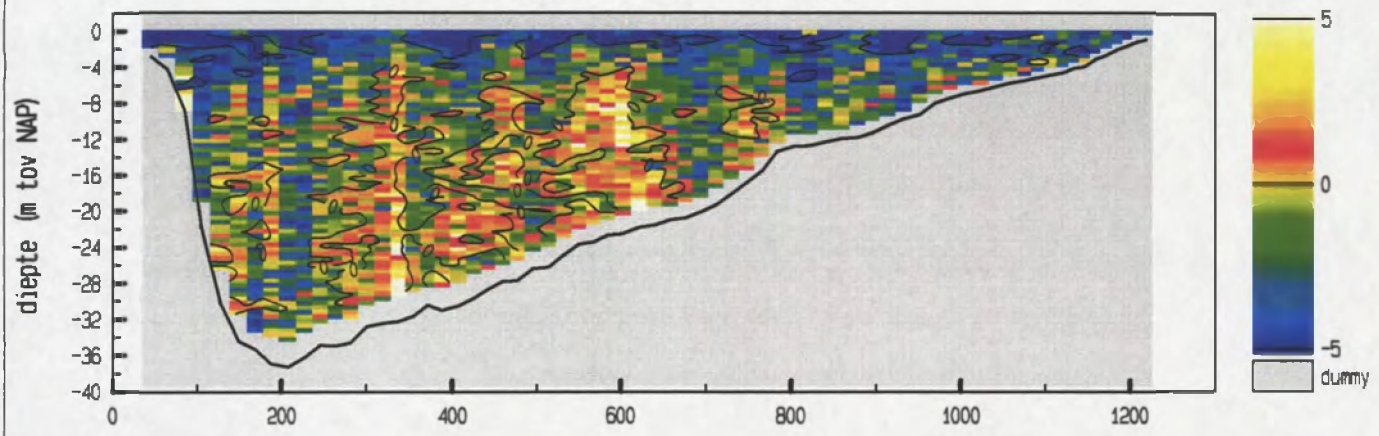

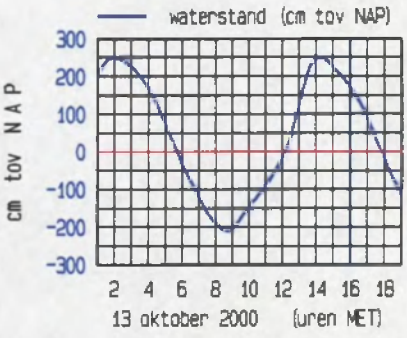

meetgebied



maximum gemiddelde stroomsnelheid in de vertikaal

afstand uit nulpunt : 1134 m
stroomsnelheid : 99 cm/sec
stroomrichting : 291 °

doorstroomoppervlak : 24538 m^2
raaidebiet : 13265 m^3/sec

adcpfile : 0415071a.val

Pas van Terneuzen Raai 7 dd 13 oktober 2000 tijd : 1604 - 1610
adcpfile : 0415072a.val

snelheid loodrecht op de raai (cm/sec)

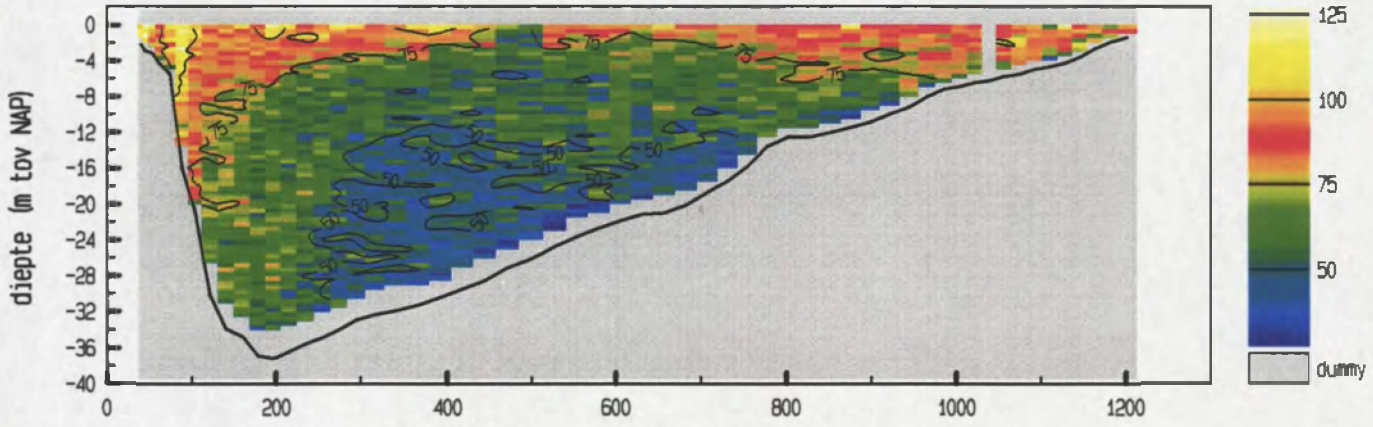

snelheid evenwijdig aan de raai (cm/sec)

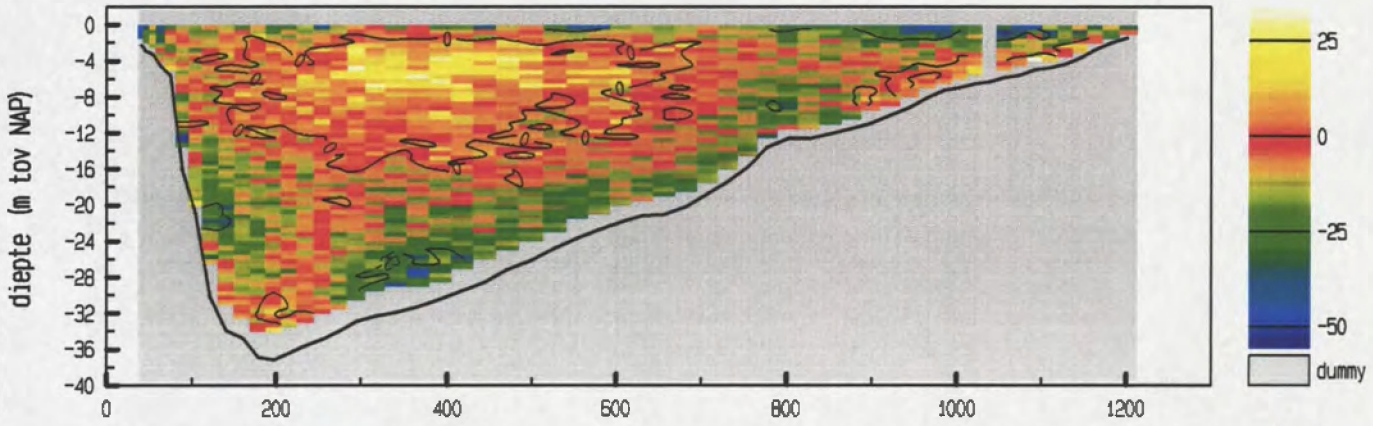

vertikale snelheid (cm/sec)

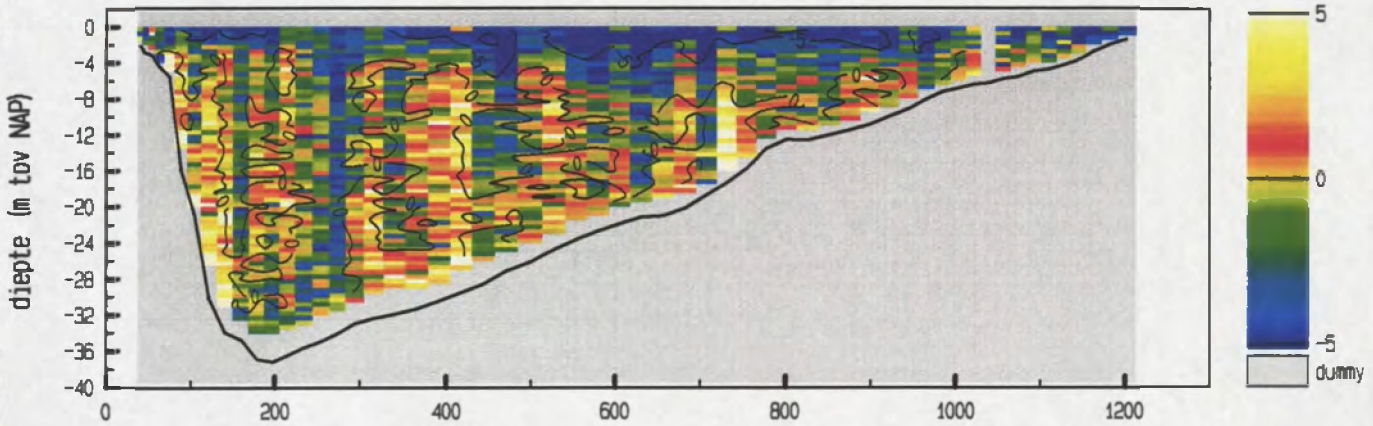

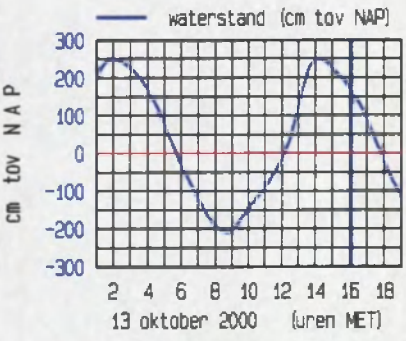

meetgebied



maximum gemiddelde stroomsnelheid in de vertikaal

afstand uit nulpunt : 46 m
stroomsnelheid : 112 cm/sec
stroomrichting : 308 °

doorstroomoppervlak : 24253 m²
raaidebiet : 15439 m³/sec

adcpfile : 0415072a.val

Pas van Terneuzen Raai 7 dd 13 oktober 2000 tijd : 1610 - 1616
adcpfile : 0415073a.val

snelheid loodrecht op de raai (cm/sec)

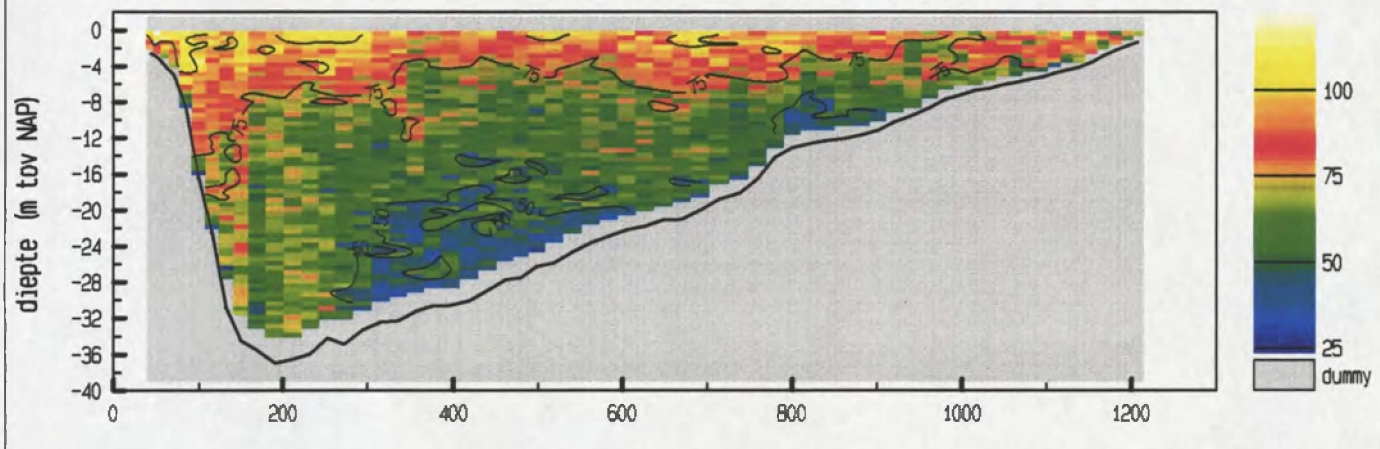

snelheid evenwijdig aan de raai (cm/sec)

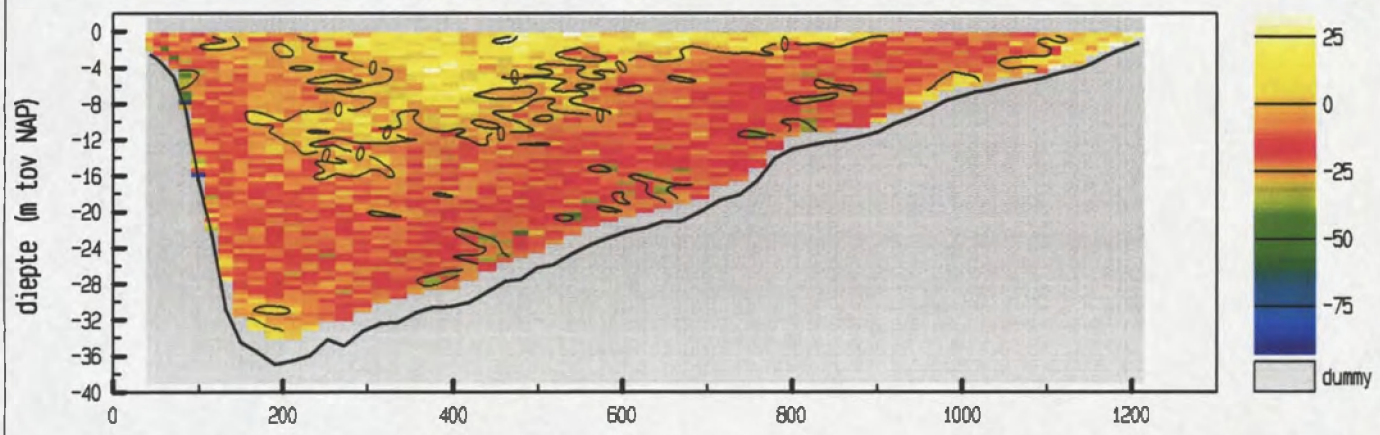

vertikale snelheid (cm/sec)

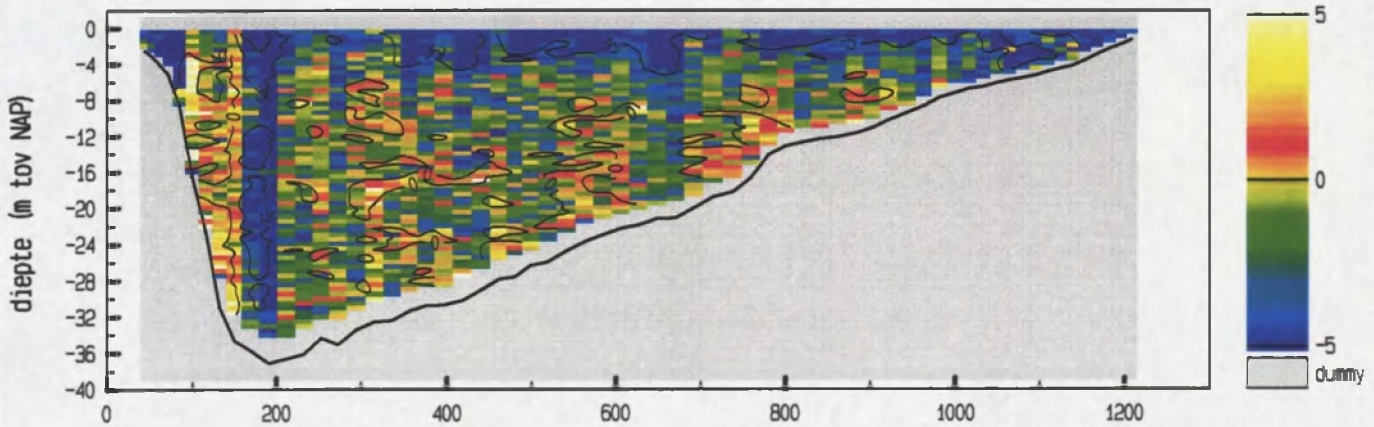

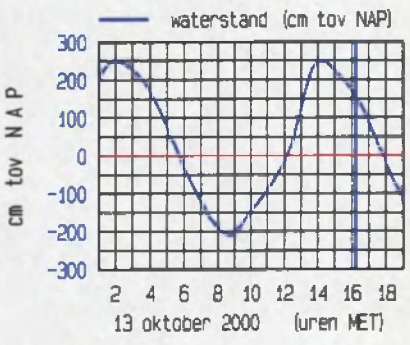

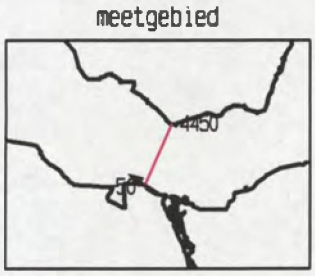

maximum gemiddelde stroom-
snelheid in de vertikaal

afstand uit nulpunt : 51 m
stroomsnelheid : 105 cm/sec
stroomrichting : 302 °

doorstroomoppervlak : 24168 m^2
raaidebiet : 16207 m^3/sec

adcpfile : 0415073a.val

Pas van Terneuzen Raai 7 dd 13 oktober 2000 tijd : 1617 - 1627
adcpfile : 0415074a.val

snelheid loodrecht op de raai (cm/sec)

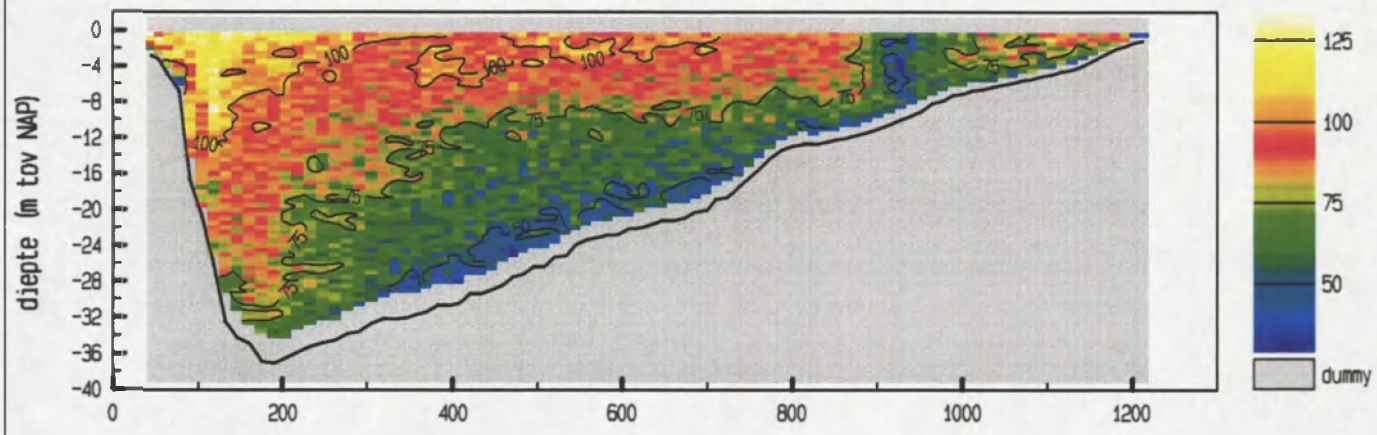

snelheid evenwijdig aan de raai (cm/sec)

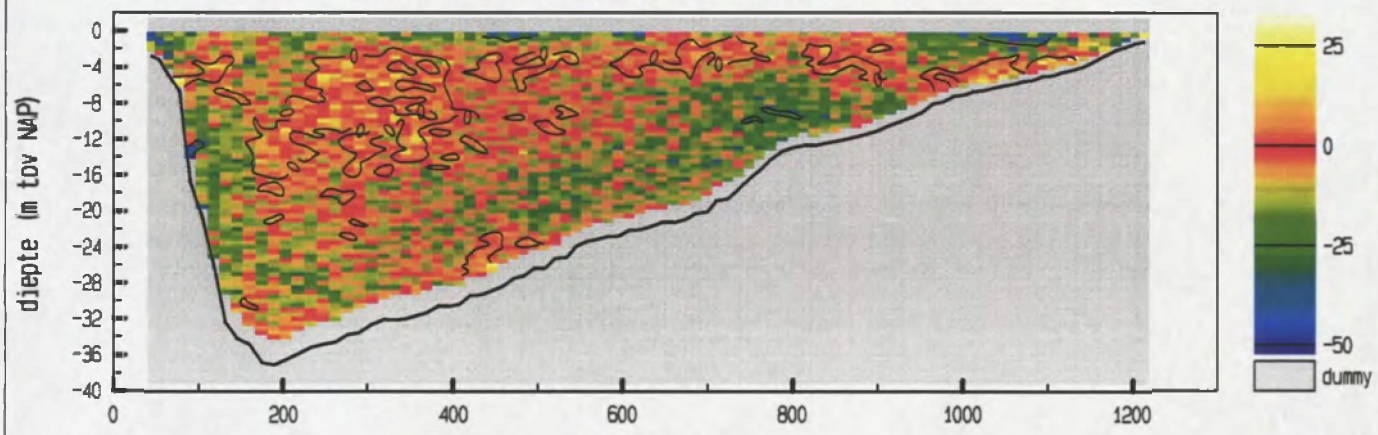

vertikale snelheid (cm/sec)

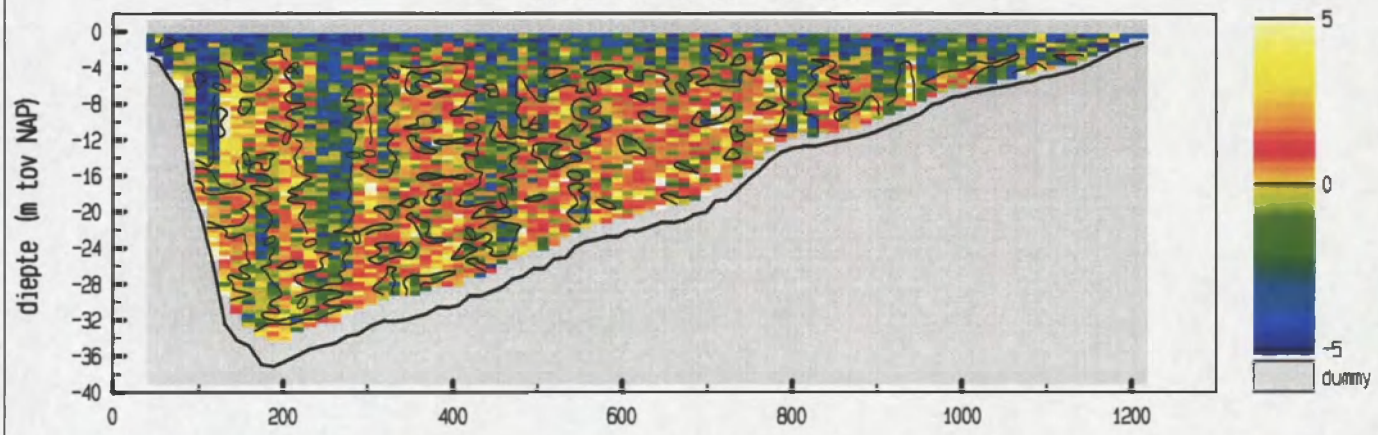

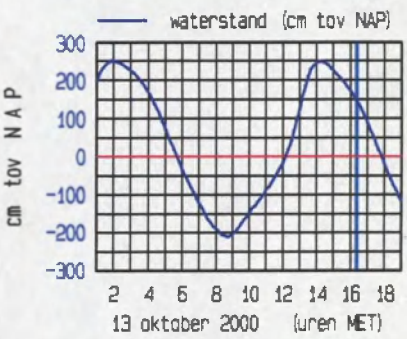

meetgebied



maximum gemiddelde stroomsnelheid in de vertikaal

afstand uit nulpunt : 45 m
stroomsnelheid : 110 cm/sec
stroomrichting : 311 °

doorstroomoppervlak : 24132 m^2
raaidebiet : 18448 m^3/sec

adcpfile : 0415074a.val

Pas van Terneuzen Raai 7 dd 13 oktober 2000 tijd : 1627 - 1634
adcpfile : 0415075a.val

snelheid loodrecht op de raai (cm/sec)

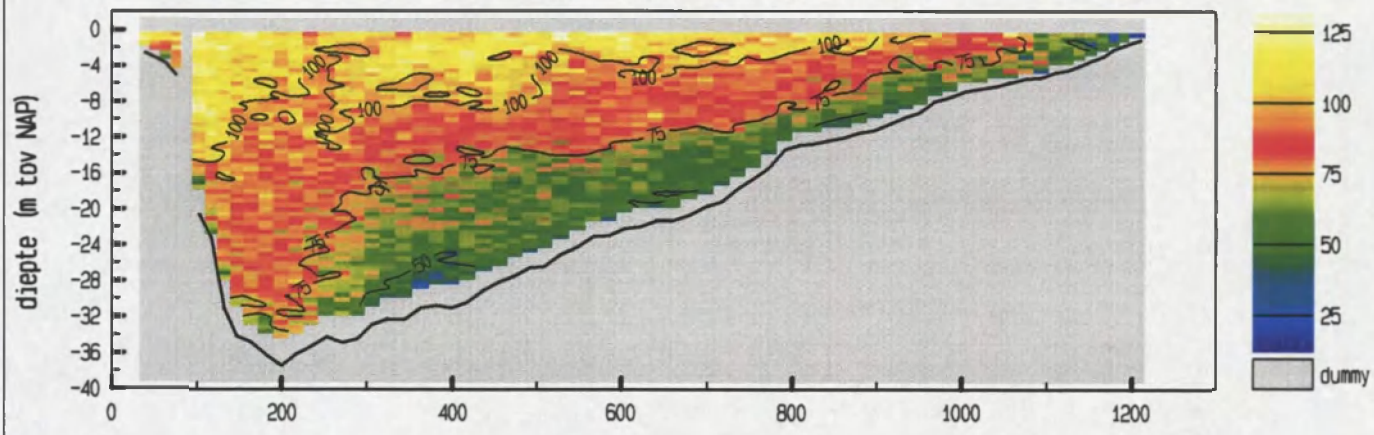

snelheid evenwijdig aan de raai (cm/sec)

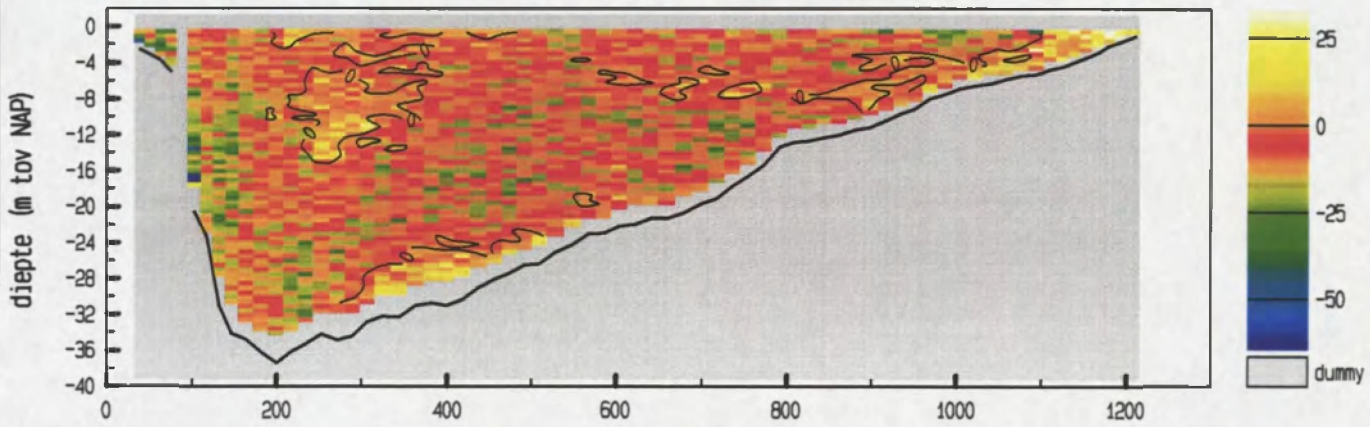

vertikale snelheid (cm/sec)

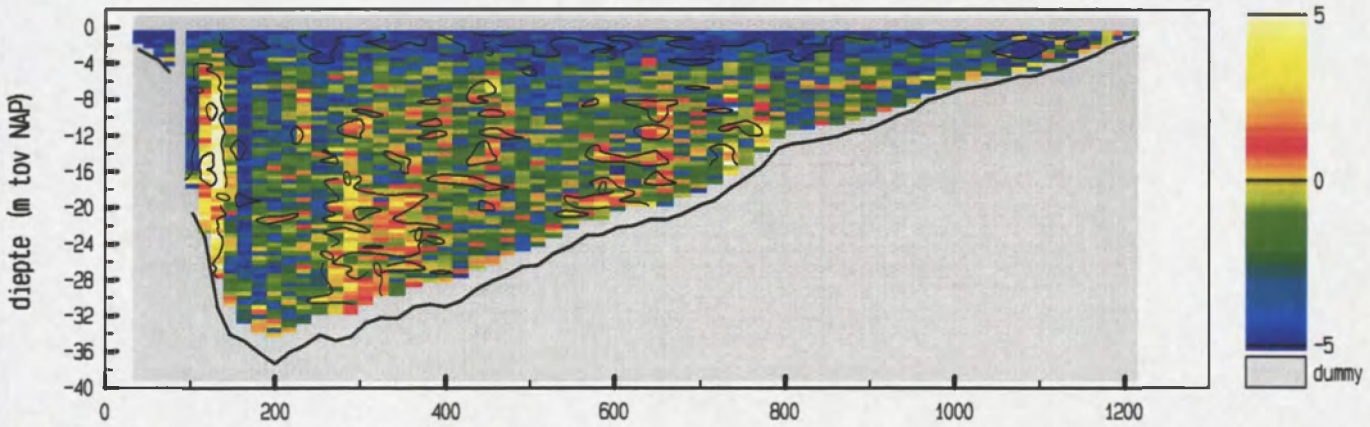

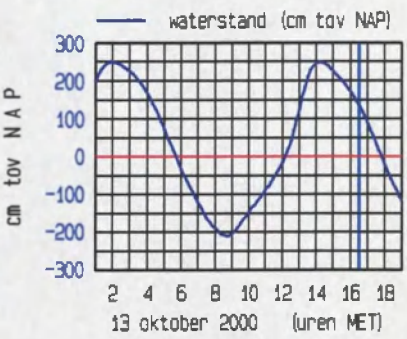

meetgebied

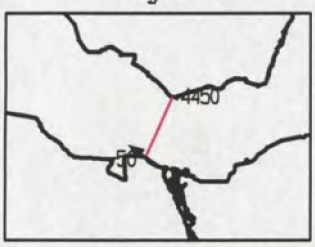

maximum gemiddelde stroomsnelheid in de vertikaal

afstand uit nulpunt : 38 m
stroomsnelheid : 110 cm/sec
stroomrichting : 305 °

doorstroomoppervlak : 24040 m²
raaidebiet : 19519 m³/sec

adcpfile : 0415075a.val

Pas van Terneuzen Raai 7 dd 13 oktober 2000 tijd : 1635 - 1643
adcpfile : 0415076a.val

snelheid loodrecht op de raai (cm/sec)

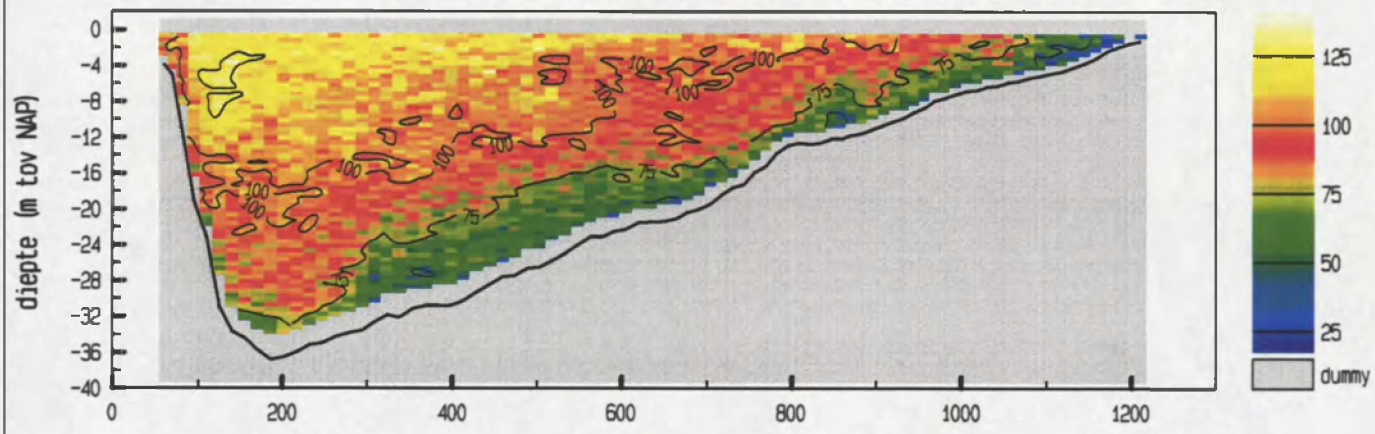

snelheid evenwijdig aan de raai (cm/sec)

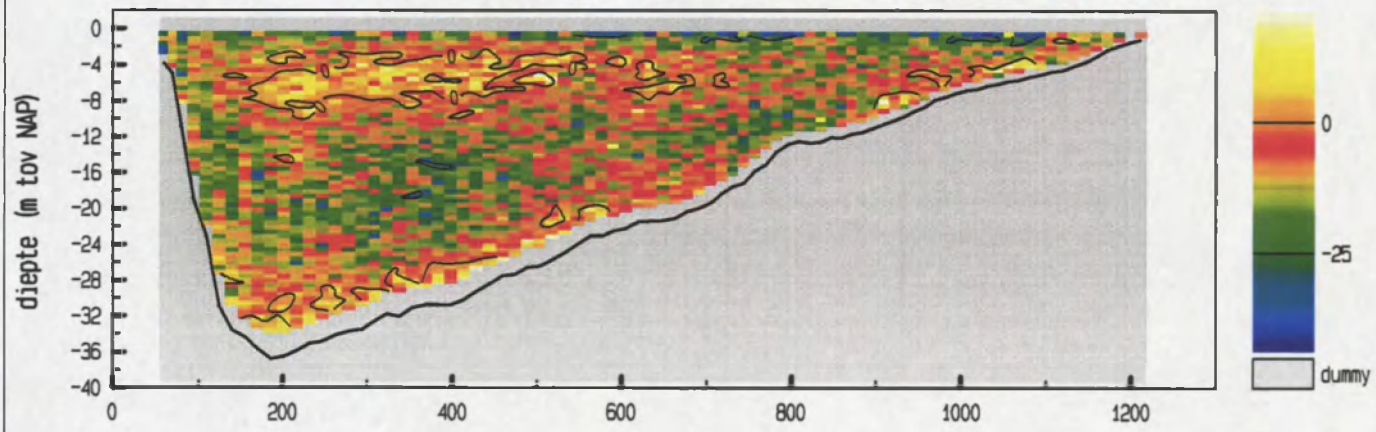

vertikale snelheid (cm/sec)

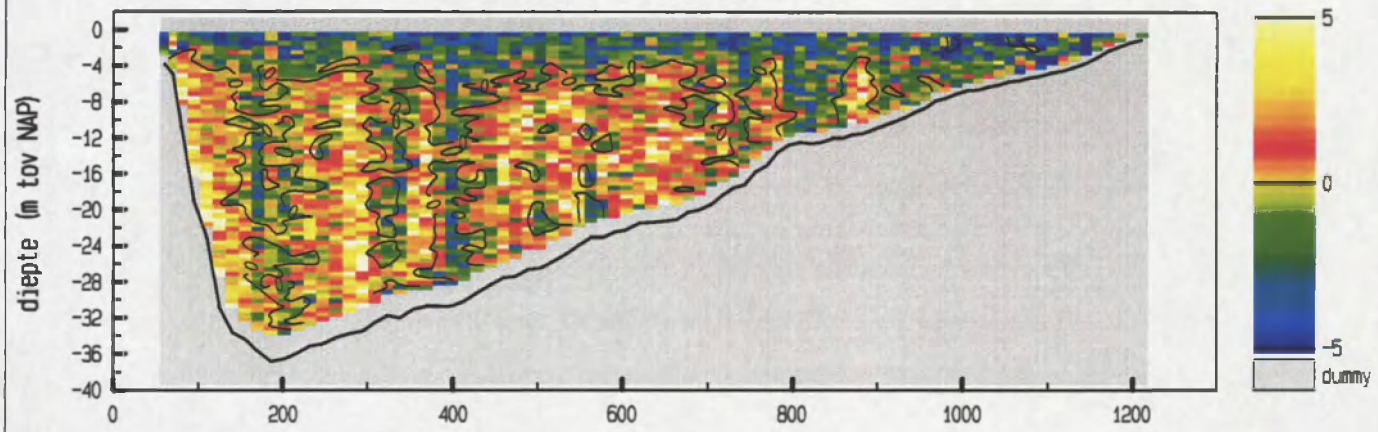

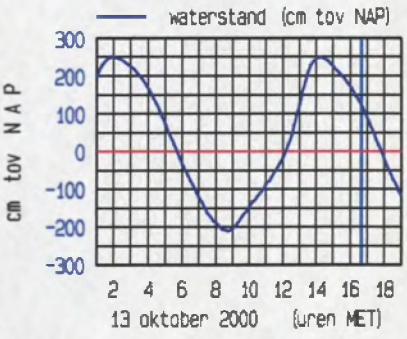

meetgebied



maximum gemiddelde stroomsnelheid in de vertikaal

afstand uit nulpunt : 110 m
stroomsnelheid : 105 cm/sec
stroomrichting : 301 °

doorstroomoppervlak : 23818 m²
raaidebiet : 21184 m³/sec

adcpfile : 0415076a.val

Pas van Terneuzen Raai 7 dd 13 oktober 2000 tijd : 1646 - 1653
adcpfile : 0415077a.val

snelheid loodrecht op de raai (cm/sec)

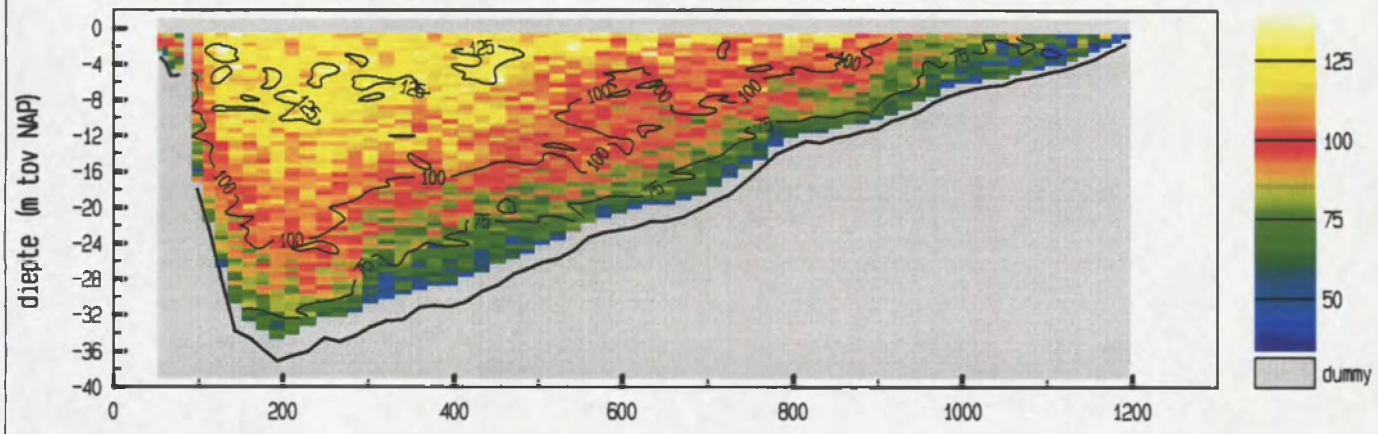

snelheid evenwijdig aan de raai (cm/sec)

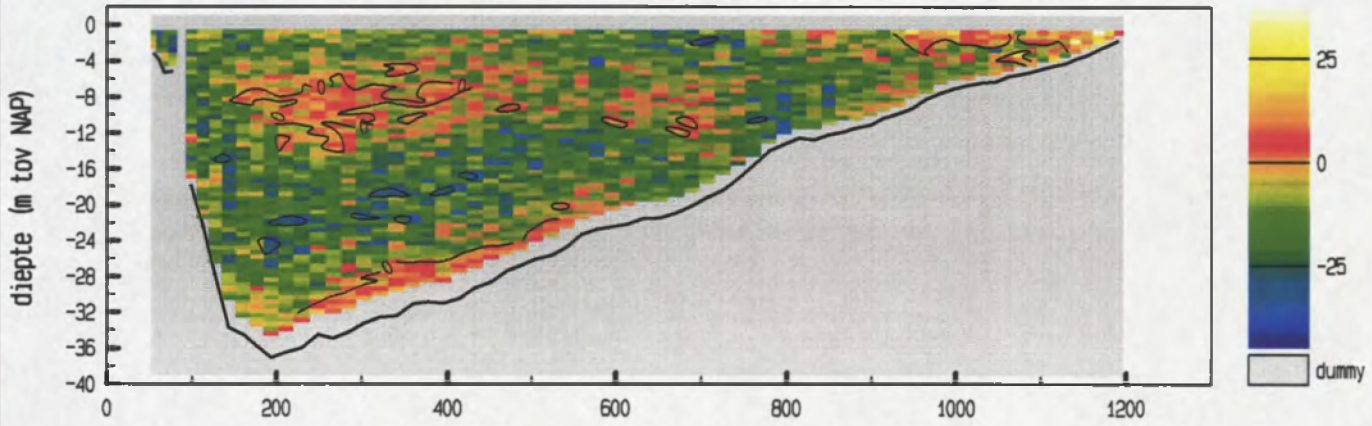

vertikale snelheid (cm/sec)

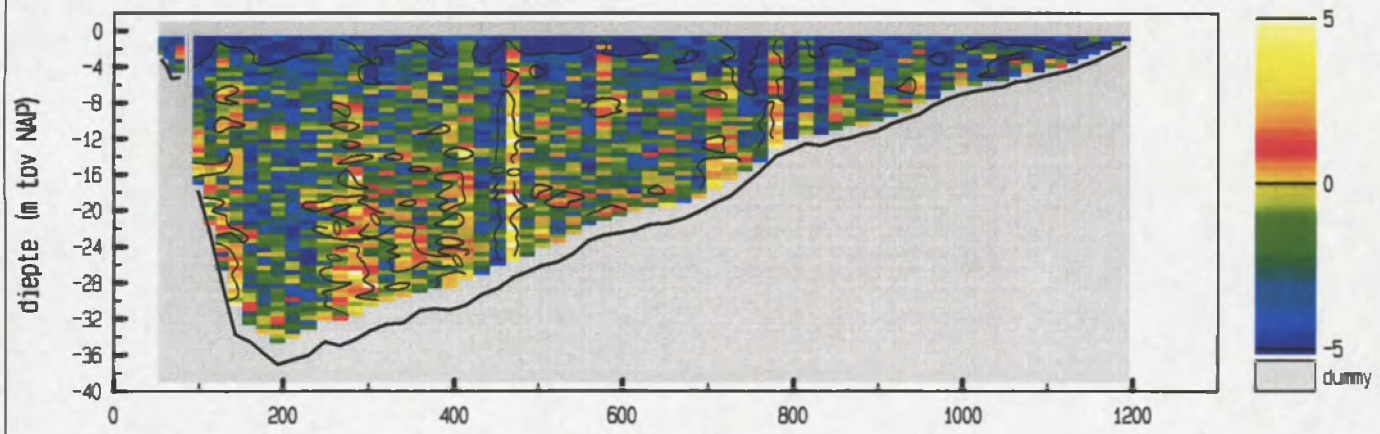

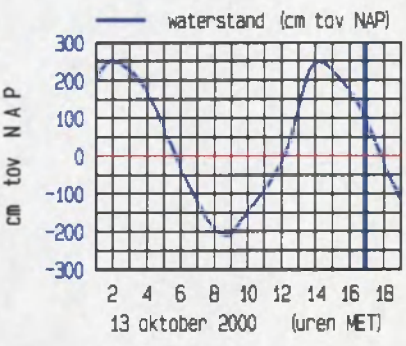

meetgebied

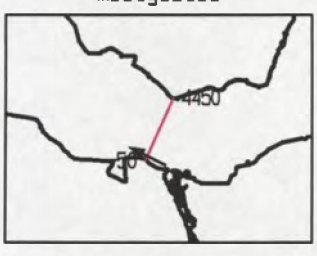

maximum gemiddelde stroom-
snelheid in de vertikaal

afstand uit nulpunt : 249 m
stroomsnelheid : 106 cm/sec
stroomrichting : 297 °

doorstroomoppervlak : 23500 m²
raaidebiet : 22068 m³/sec

adcpfile : 0415077a.val

Pas van Terneuzen Raai 7 dd 13 oktober 2000 tijd : 1654 - 1705
adcpfile : 0415078a.val

snelheid loodrecht op de raai (cm/sec)

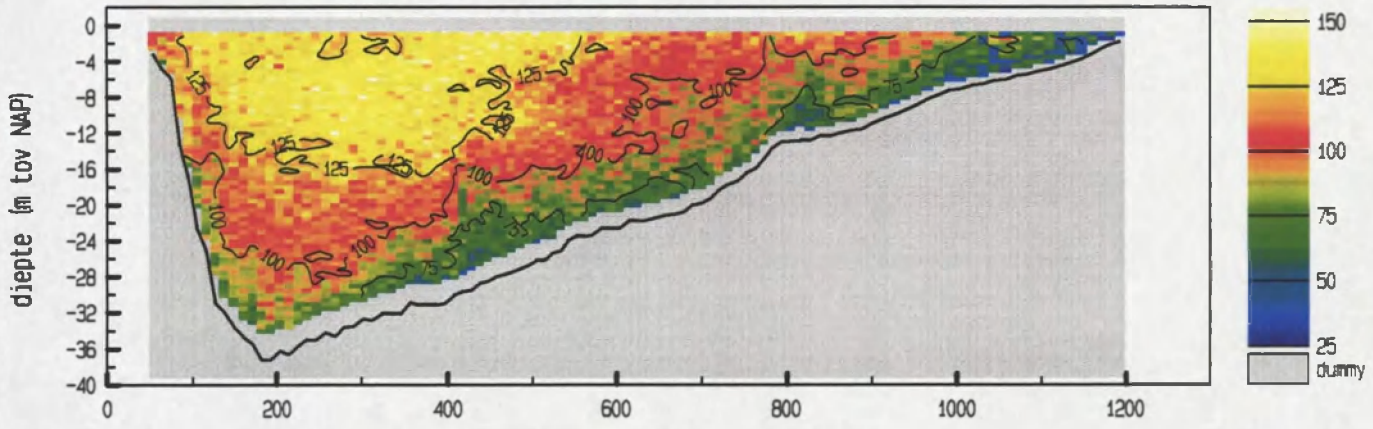

snelheid evenwijdig aan de raai (cm/sec)

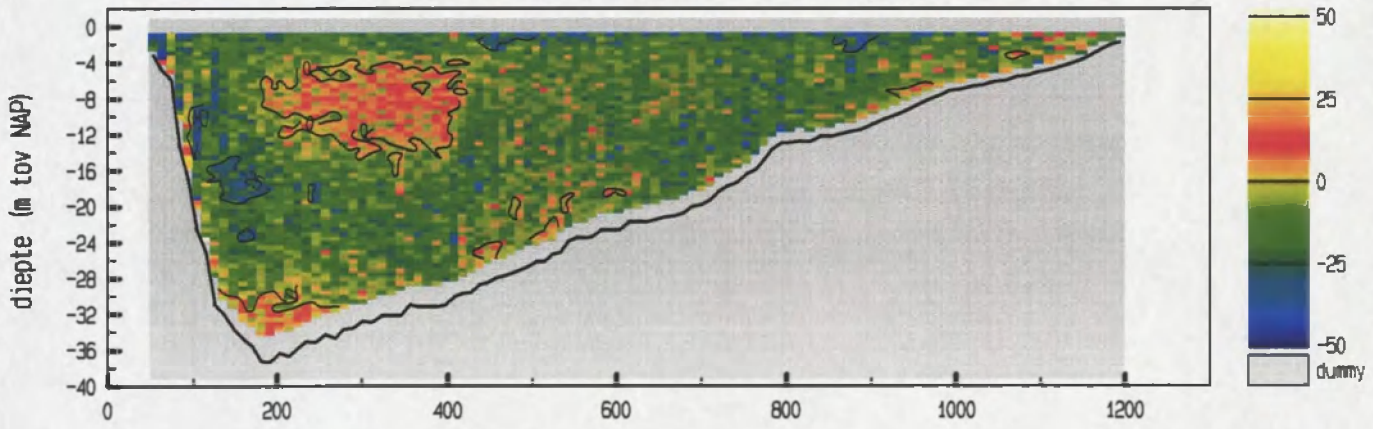

vertikale snelheid (cm/sec)

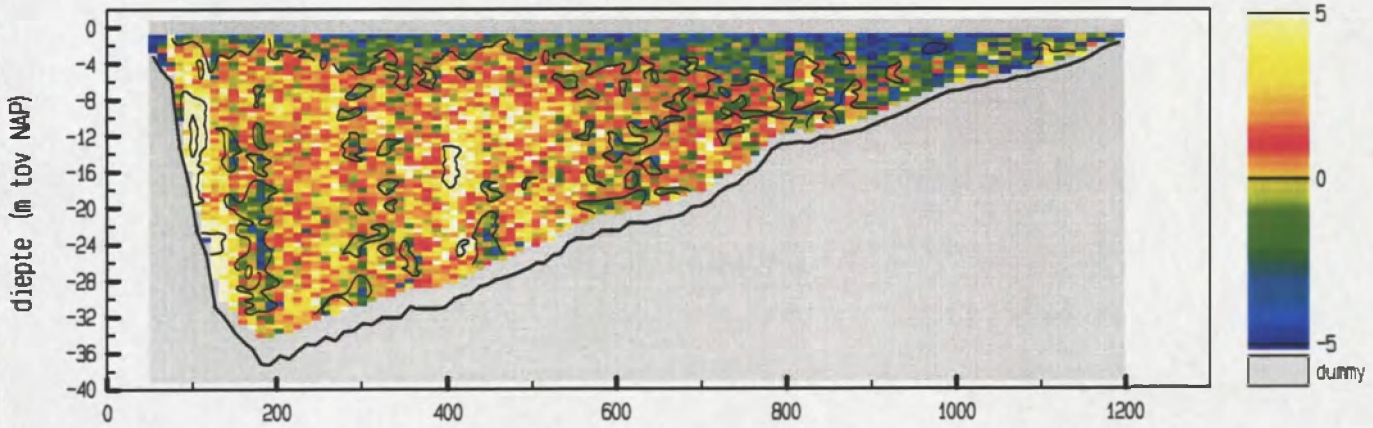

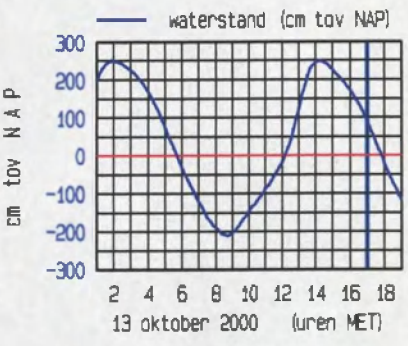

meetgebied



maximum gemiddelde stroom-
snelheid in de vertikaal

afstand uit nulpunt : 270 m
stroomsnelheid : 115 cm/sec
stroomrichting : 298 °

doorstroomoppervlak : 23447 m^2
raaidebiet : 23646 m^3/sec

adcpfile : 0415078a.val

Pas van Terneuzen Raai 7 dd 13 oktober 2000 tijd : 1705 - 1712
adcpfile : 0415079a.val

snelheid loodrecht op de raai (cm/sec)

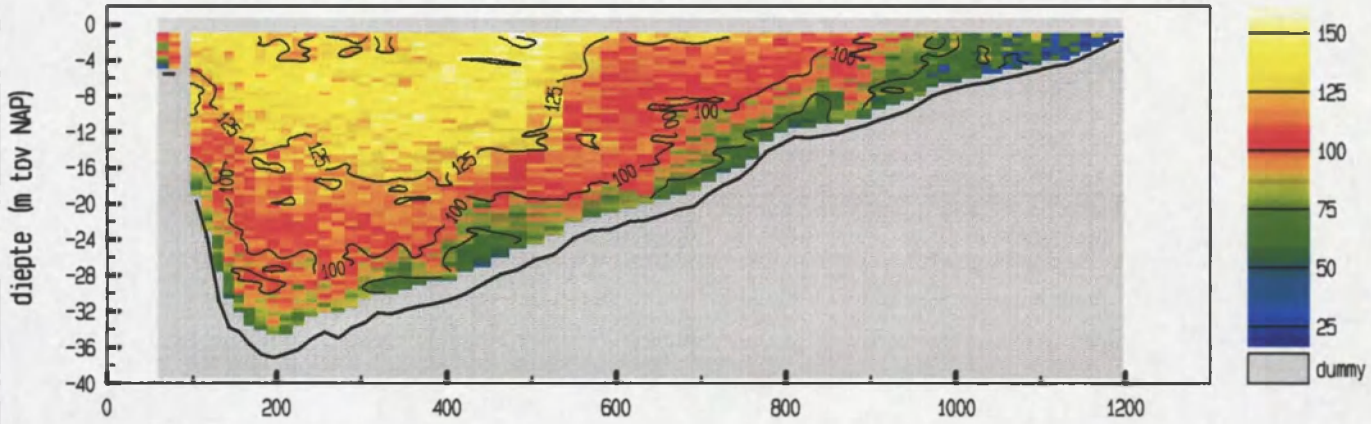

snelheid evenwijdig aan de raai (cm/sec)

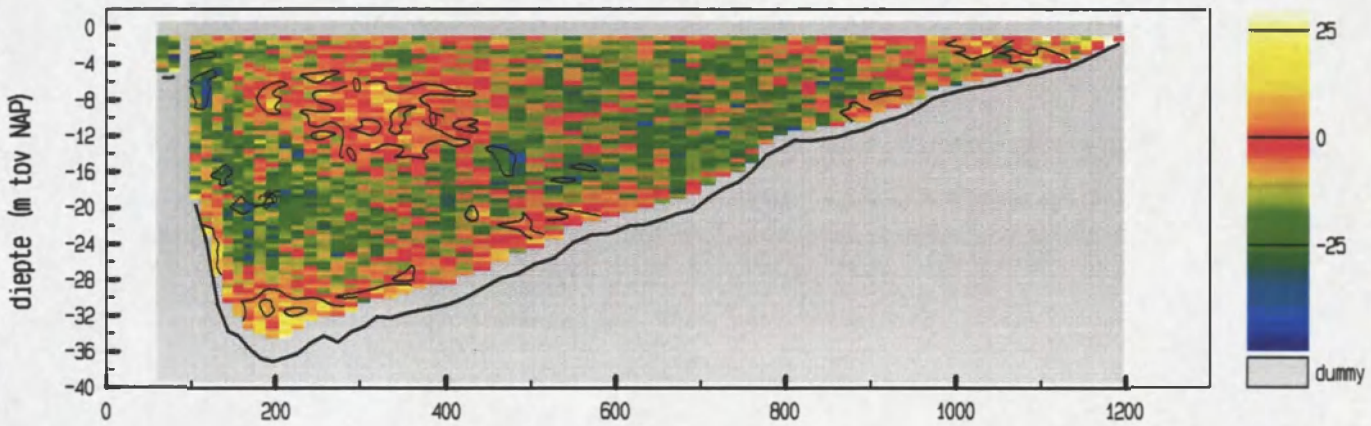

vertikale snelheid (cm/sec)

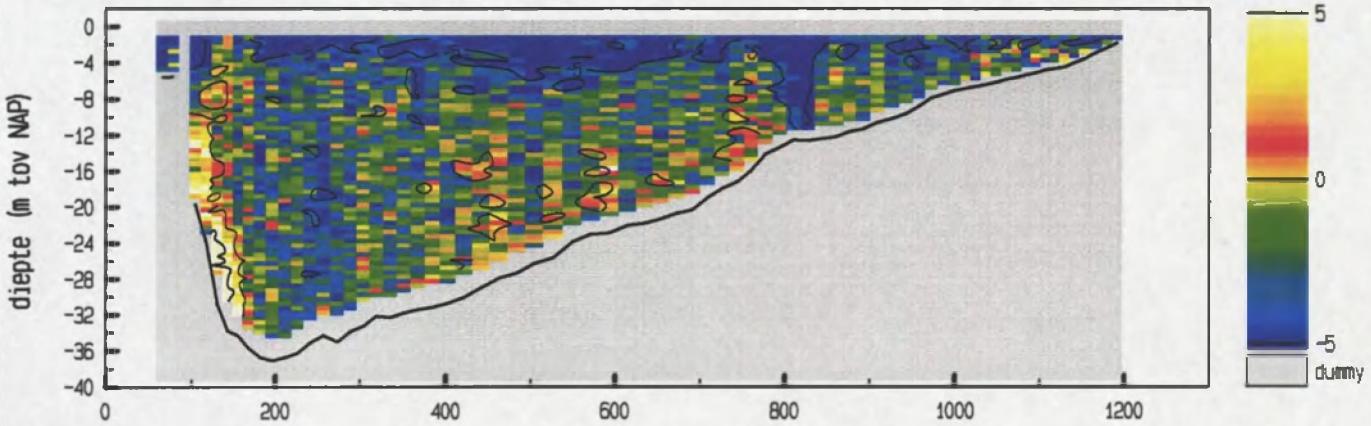

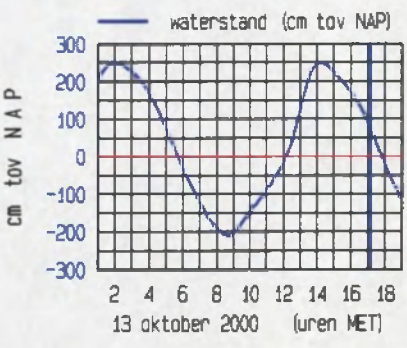

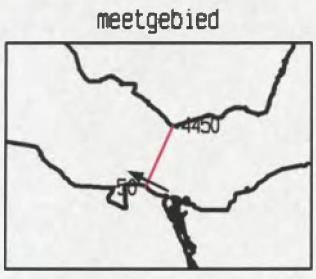

maximum gemiddelde stroomsnelheid in de vertikaal

afstand uit nulpunt	:	385 m
stroomsnelheid	:	118 cm/sec
stroomrichting	:	297 °
doorstroomoppervlak	:	23089 m^2
raaidebiet	:	24242 m^3/sec

adcpfile : 0415079a.val

Pas van Terneuzen Raai 7 dd 13 oktober 2000 tijd : 1713 - 1720
adcpfile : 0415080a.val

snelheid loodrecht op de raai (cm/sec)

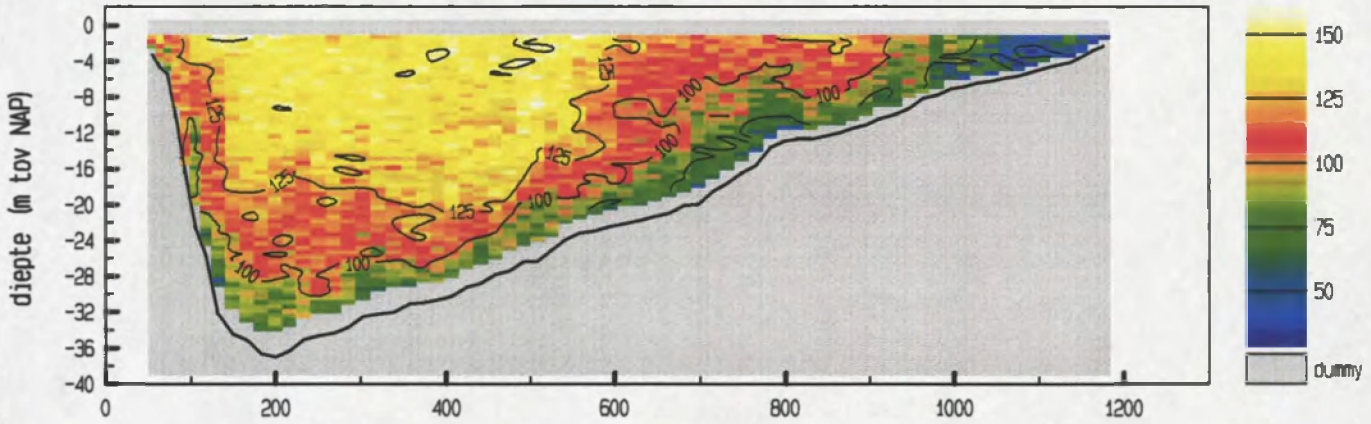

snelheid evenwijdig aan de raai (cm/sec)

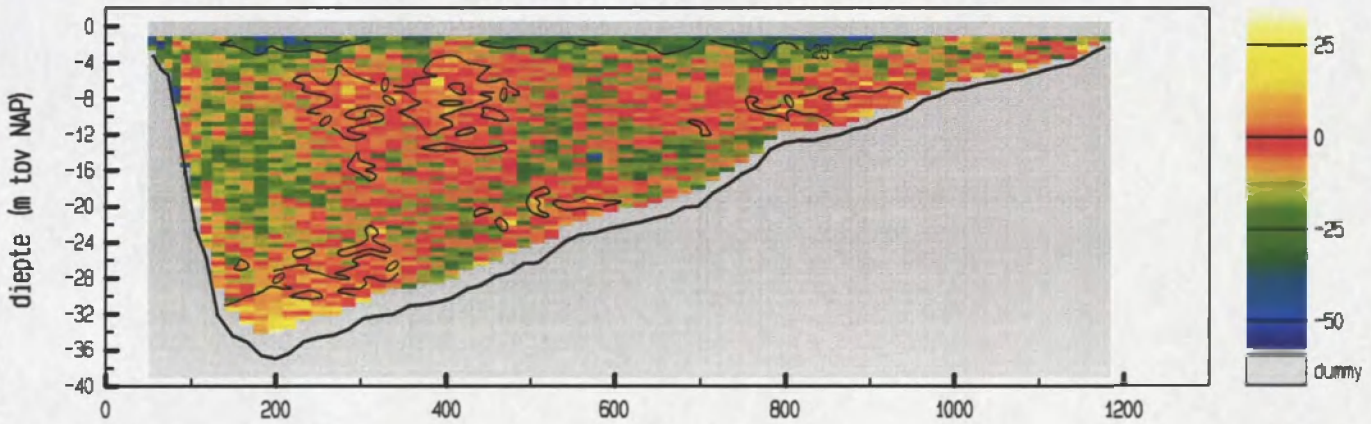

vertikale snelheid (cm/sec)

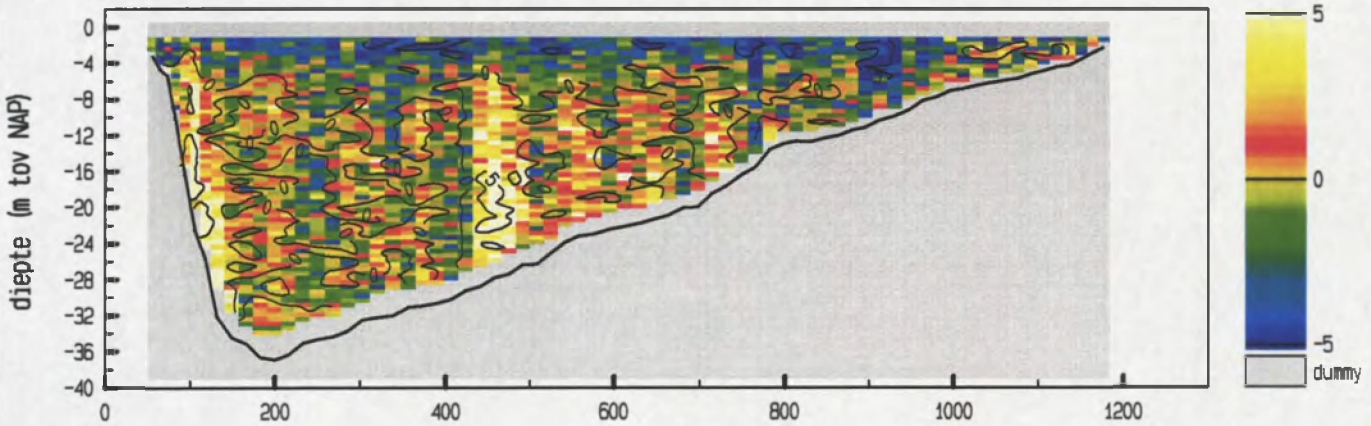

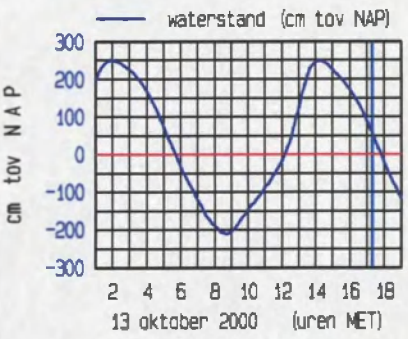

meetgebied

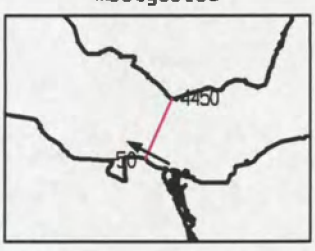

maximum gemiddelde stroomsnelheid in de vertikaal

afstand uit nulpunt : 458 m
stroomsnelheid : 127 cm/sec
stroomrichting : 298 °

doorstroomoppervlak : 22916 m^2
raaidebiet : 25132 m^3/sec

adcpfile : 0415080a.val

Pas van Terneuzen Raai 7 dd 13 oktober 2000 tijd : 1723 - 1730
adcpfile : 0415081a.val

snelheid loodrecht op de raai (cm/sec)

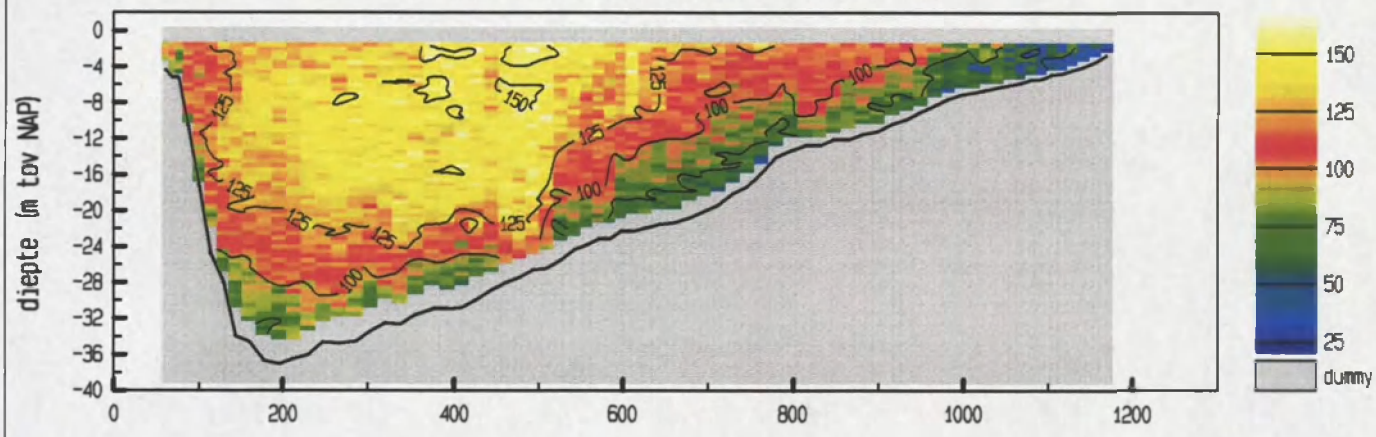

snelheid evenwijdig aan de raai (cm/sec)

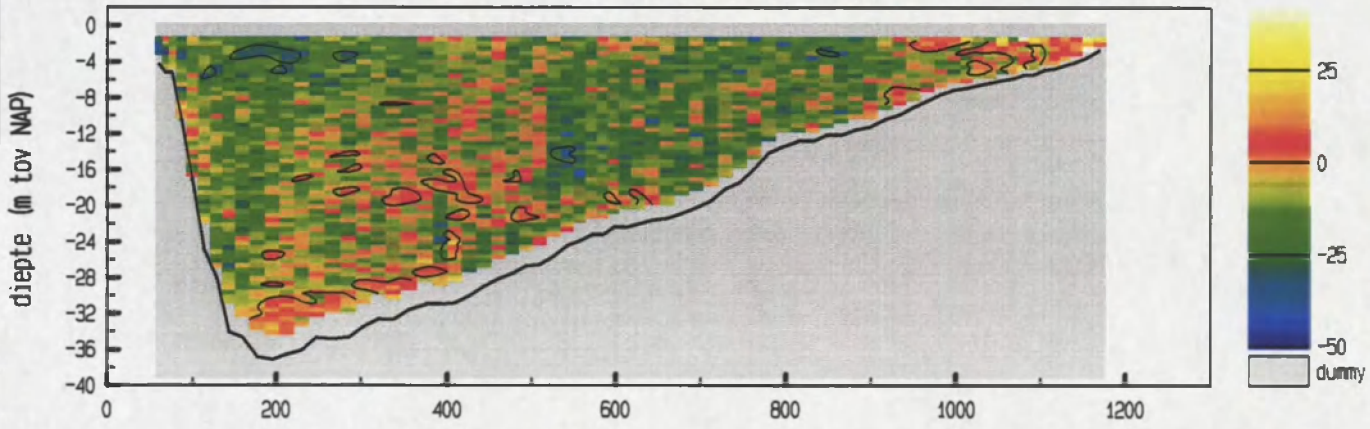

vertikale snelheid (cm/sec)

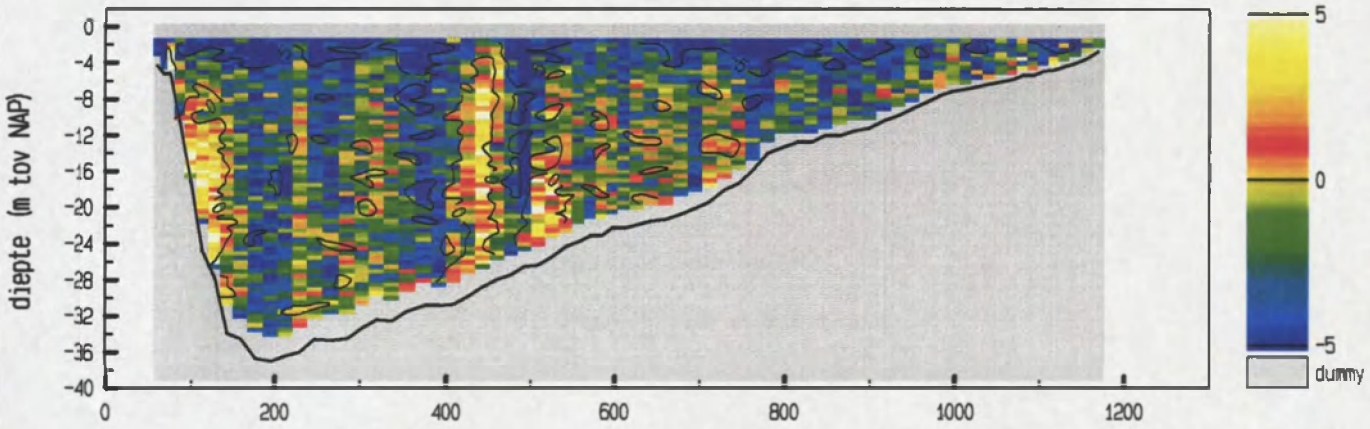

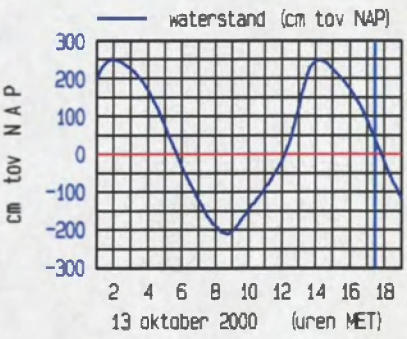

meetgebied

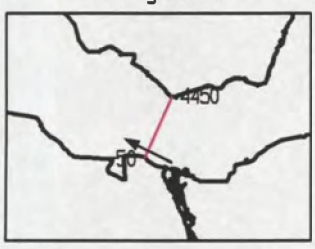

maximum gemiddelde stroom-
snelheid in de vertikaal

afstand uit nulpunt : 493 m
stroomsnelheid : 140 cm/sec
stroomrichting : 297 °

doorstroomoppervlak : 22774 m^2
raaidebiet : 25492 m^3/sec

adcpfile : 0415081a.val

Pas van Terneuzen Raai 7 dd 13 oktober 2000 tijd : 1731 - 1742
adcpfile : 0415082a.val

snelheid loodrecht op de raai (cm/sec)

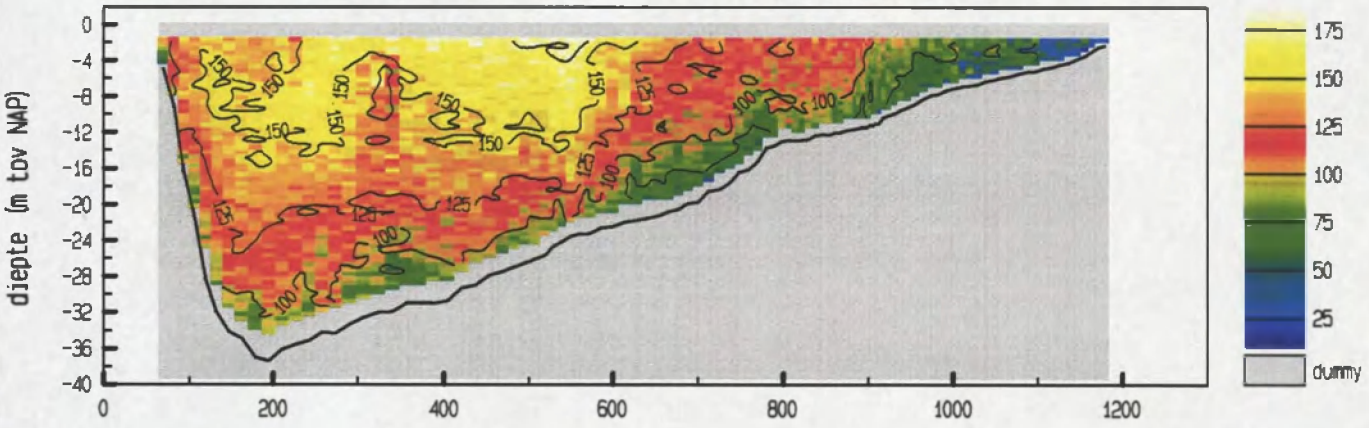

snelheid evenwijdig aan de raai (cm/sec)

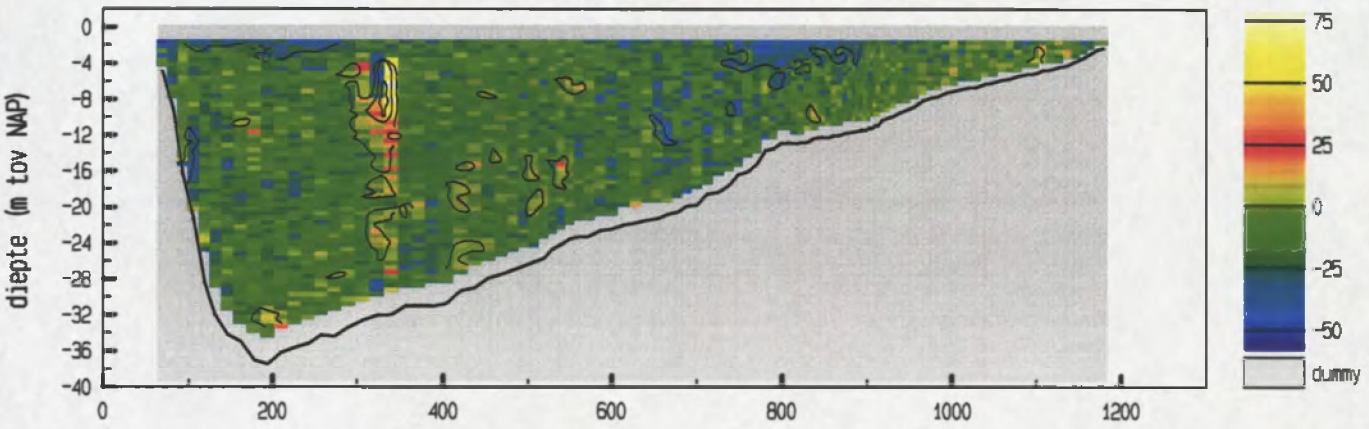

vertikale snelheid (cm/sec)

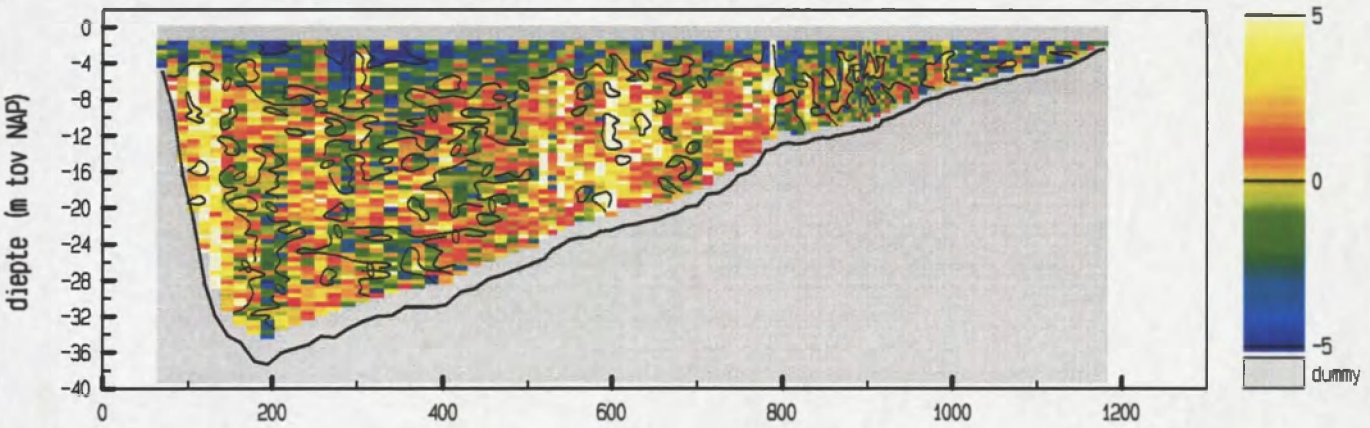

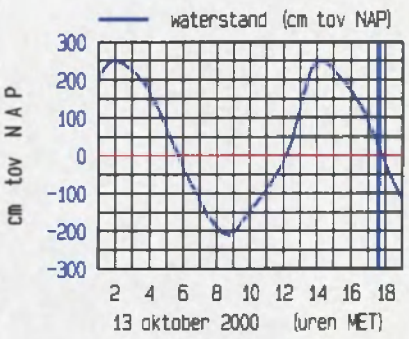

meetgebied

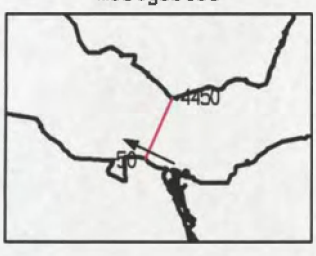

maximum gemiddelde stroom-
snelheid in de vertikaal

afstand uit nulpunt : 550 m
stroomsnelheid : 149 cm/sec
stroomrichting : 296 °

doorstroomoppervlak : 22531 m^2
raaidebiet : 26512 m^3/sec

adcpfile : 0415082a.val

Pas van Terneuzen Raai 7 dd 13 oktober 2000 tijd : 1742 - 1749
adcpfile : 0415083a.val

snelheid loodrecht op de raai (cm/sec)

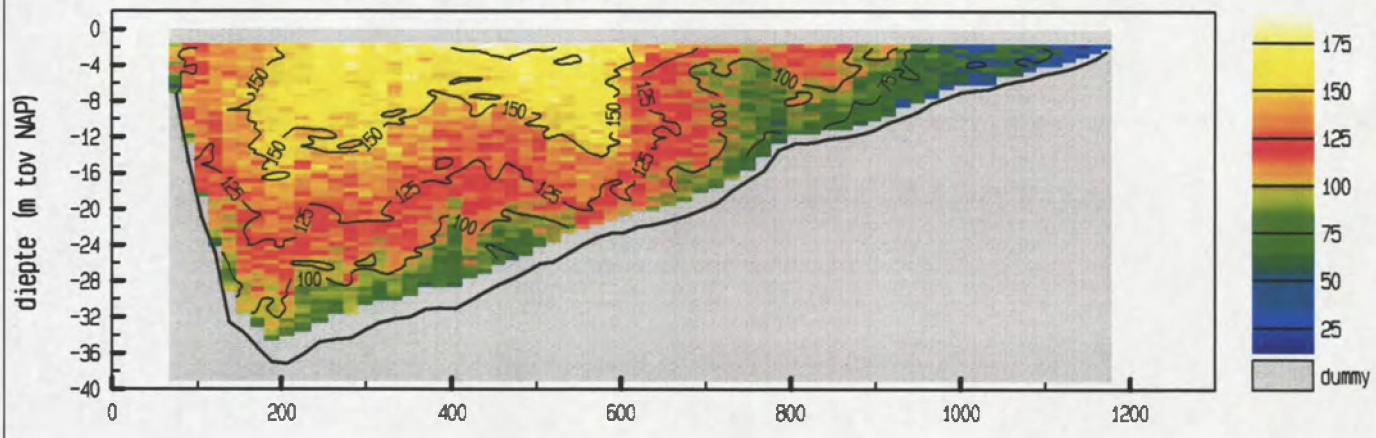

snelheid evenwijdig aan de raai (cm/sec)

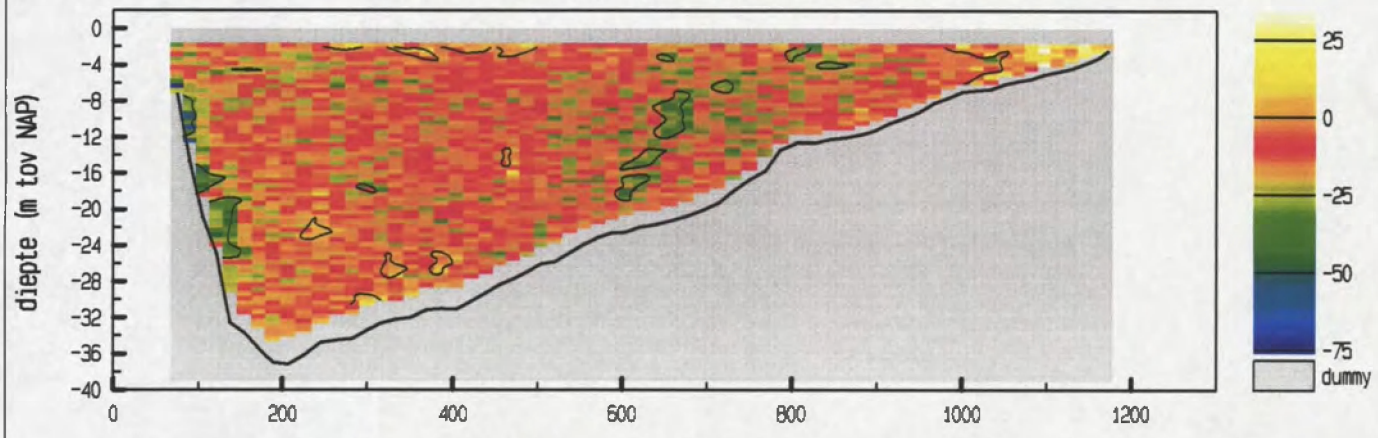

vertikale snelheid (cm/sec)

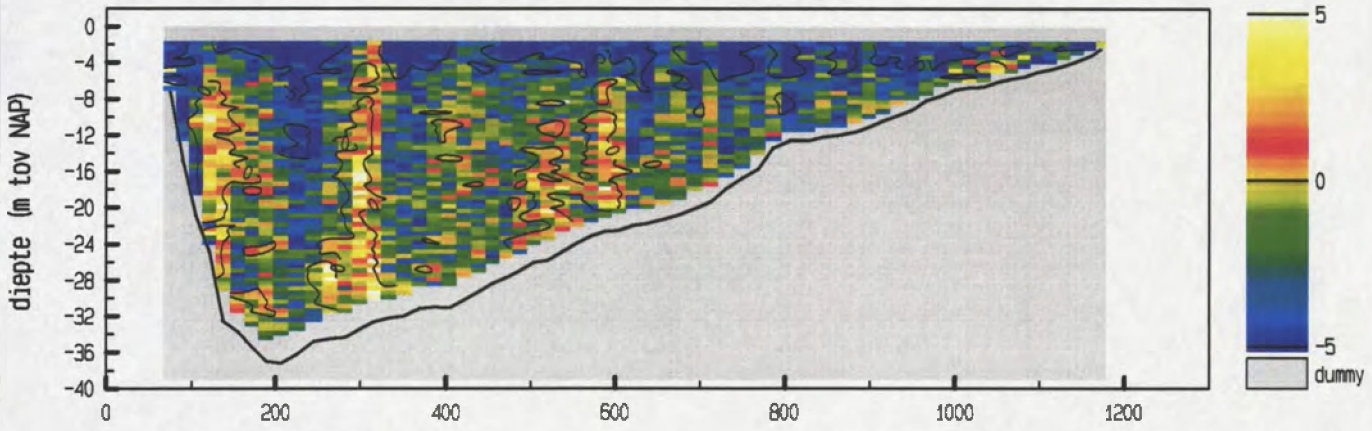

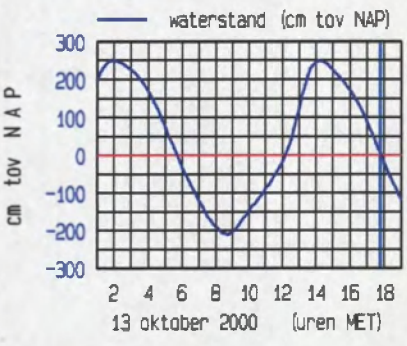

meetgebied

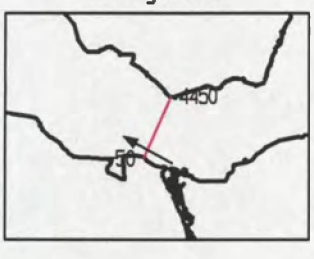

maximum gemiddelde stroomsnelheid in de vertikaal

afstand uit nulpunt : 565 m
stroomsnelheid : 149 cm/sec
stroomrichting : 299 °

doorstroomoppervlak : 22412 m²
raaidebiet : 26163 m³/sec

adcpfile : 0415083a.val

Pas van Terneuzen Raai 7 dd 13 oktober 2000 tijd : 1750 - 1757
adcpfile : 0415084a.val

snelheid loodrecht op de raai (cm/sec)

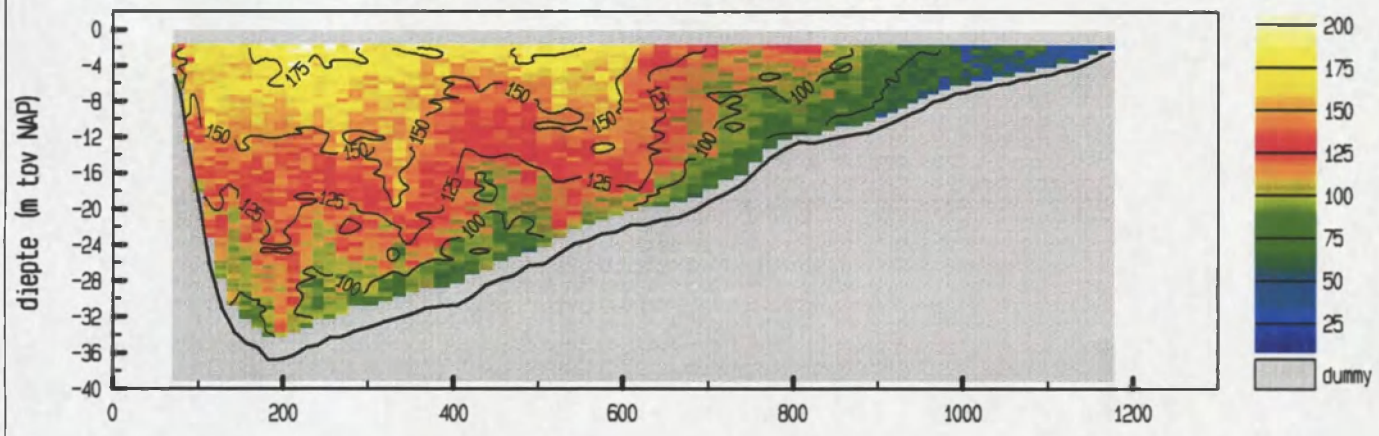

snelheid evenwijdig aan de raai (cm/sec)

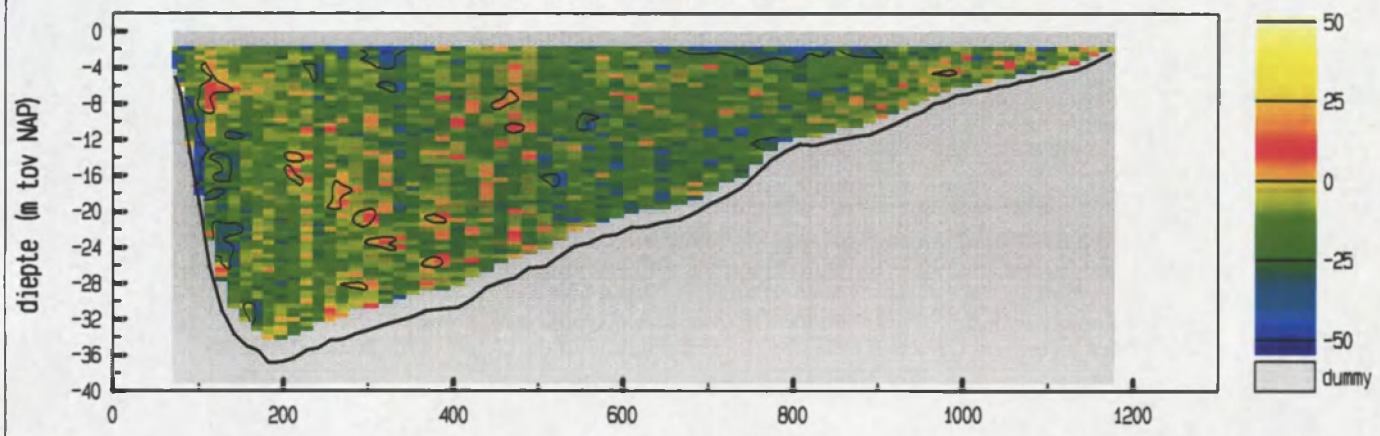

vertikale snelheid (cm/sec)

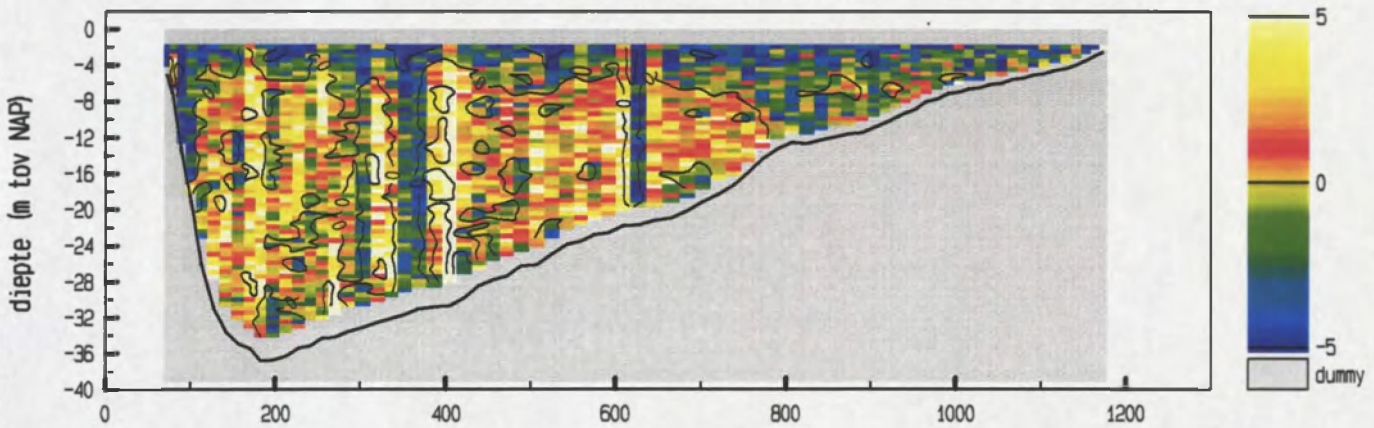

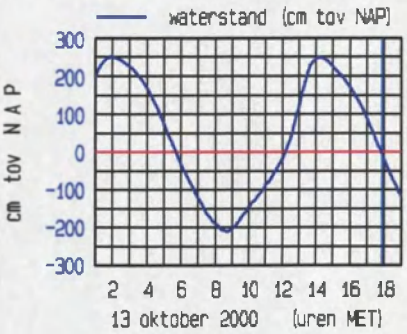

meetgebied



maximum gemiddelde stroom-
snelheid in de vertikaal

afstand uit nulpunt : 89 m
stroomsnelheid : 151 cm/sec
stroomrichting : 302 °

doorstroomoppervlak : 22122 m^2
raaidebiet : 26675 m^3/sec

adcpfile : 0415084a.val

Pas van Terneuzen Raai 7 dd 13 oktober 2000 tijd : 1758 - 1804
adcpfile : 0415085a.val

snelheid loodrecht op de raai (cm/sec)

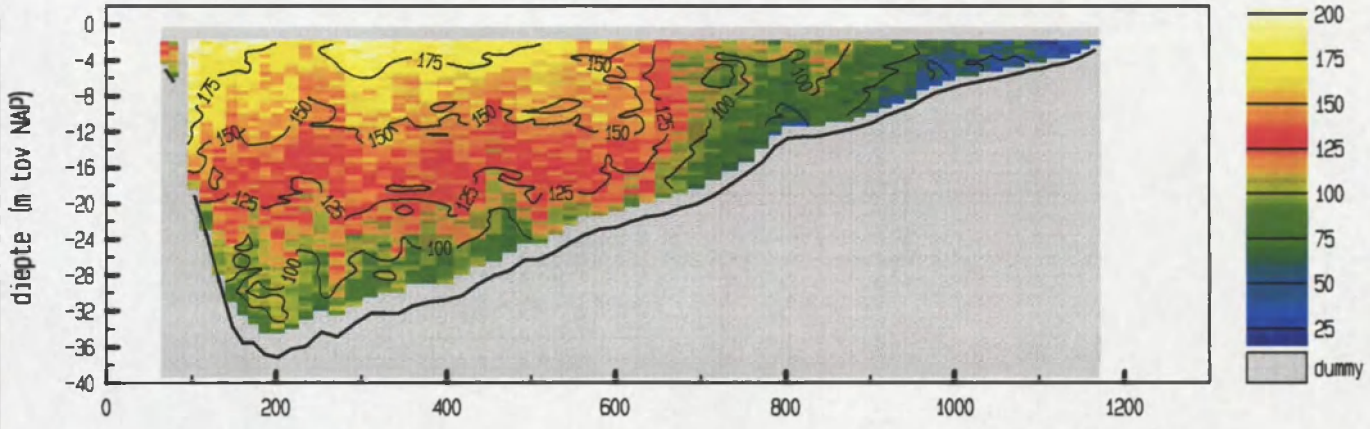

snelheid evenwijdig aan de raai (cm/sec)

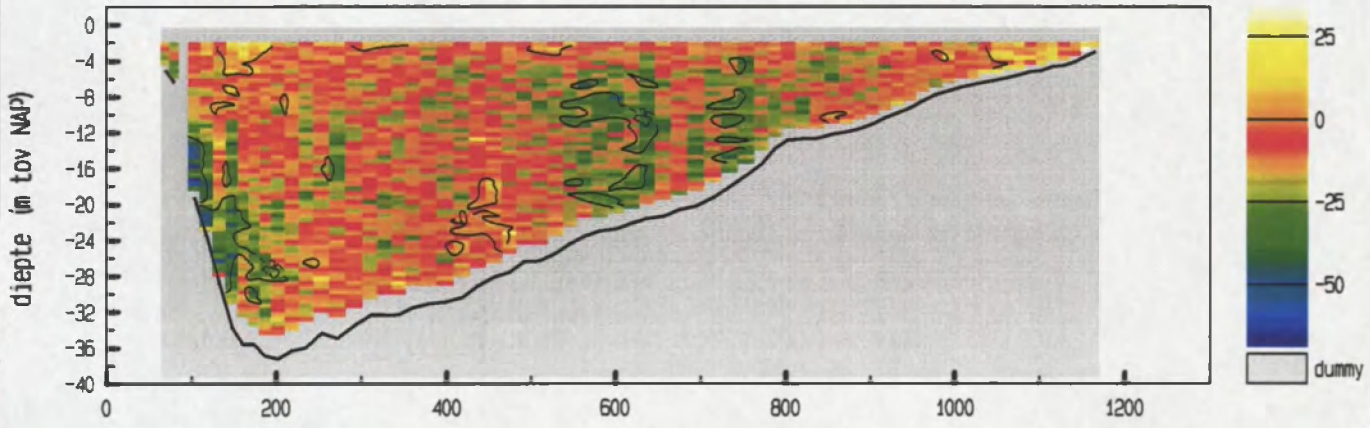

vertikale snelheid (cm/sec)

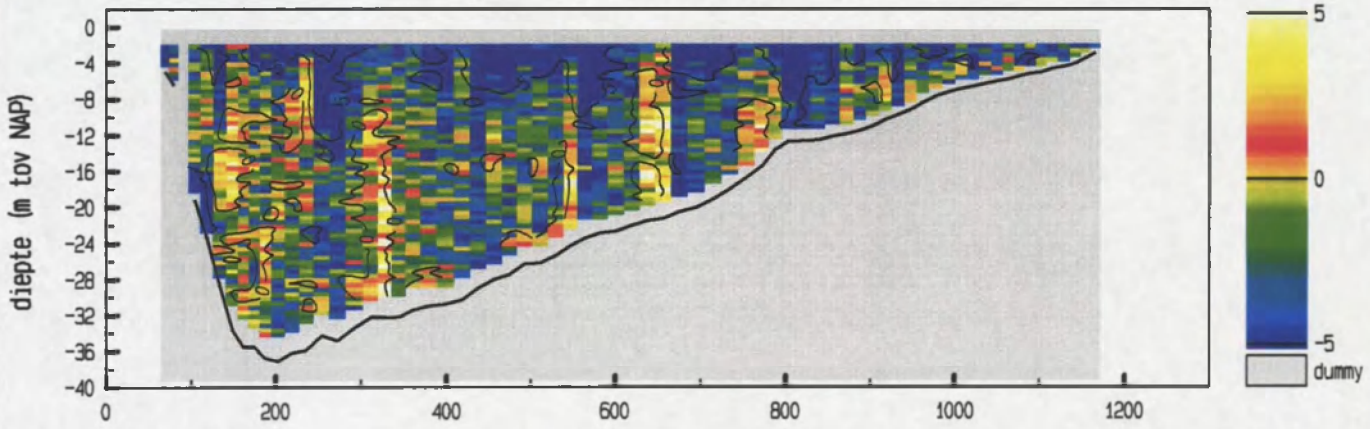

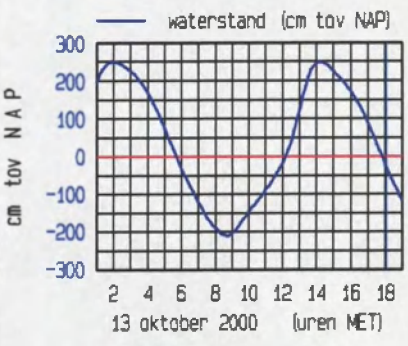

meetgebied



maximum gemiddelde stroomsnelheid in de vertikaal

afstand uit nulpunt : 104 m
stroomsnelheid : 174 cm/sec
stroomrichting : 302 °

doorstroomoppervlak : 21937 m^2
raaidebiet : 26408 m^3/sec

adcpfile : 0415085a.val

Pas van Terneuzen Raai 7 dd 13 oktober 2000 tijd : 1805 - 1814
adcpfile : 0415086a.val

snelheid loodrecht op de raai (cm/sec)

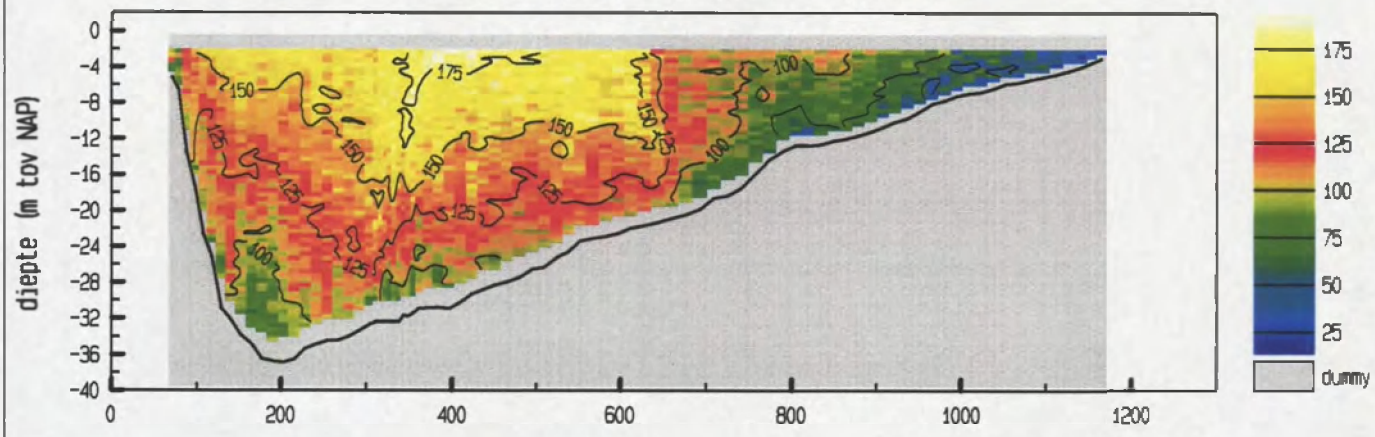

snelheid evenwijdig aan de raai (cm/sec)

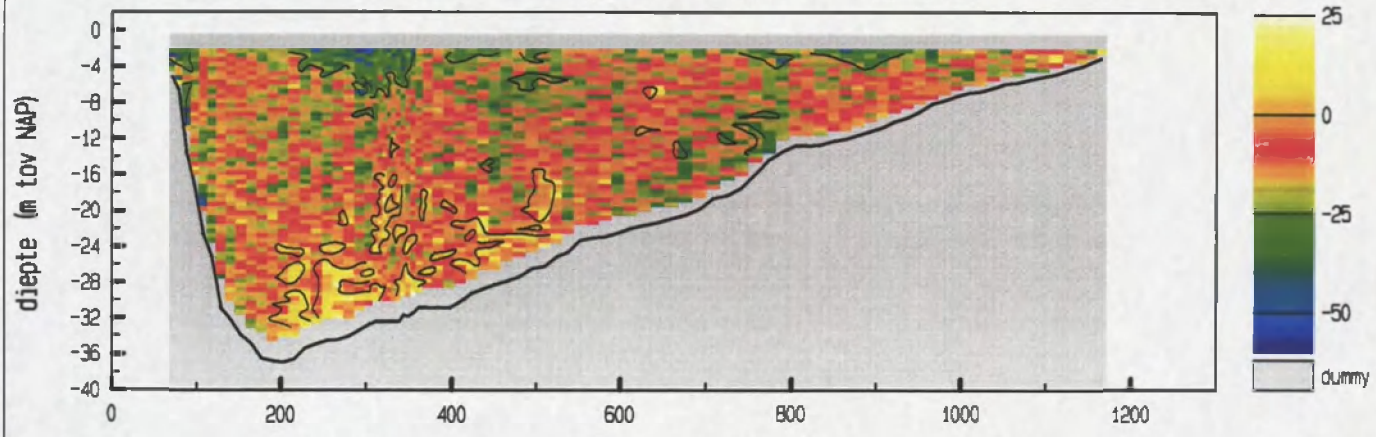

vertikale snelheid (cm/sec)

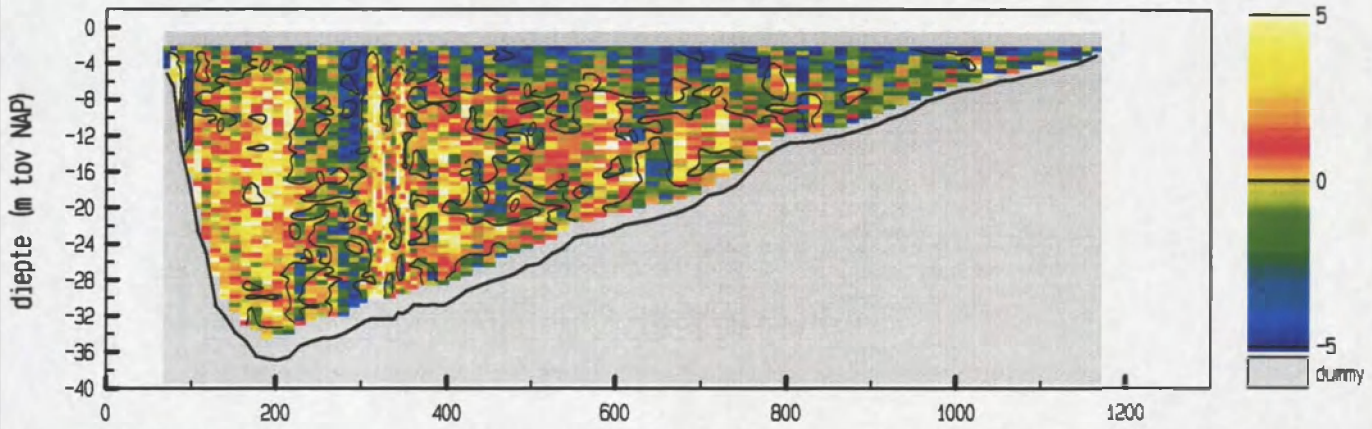

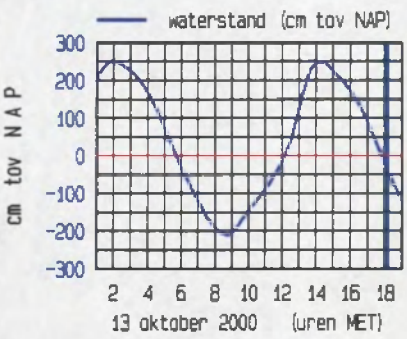

meetgebied

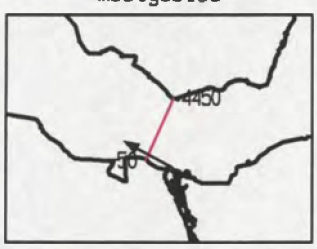

maximum gemiddelde stroomsnelheid in de vertikaal

afstand uit nulpunt : 348 m
stroomsnelheid : 146 cm/sec
stroomrichting : 299 °

doorstroomoppervlak : 21747 m^2
raaidebiet : 26069 m^3/sec

adcpfile : 0415086a.val

Pas van Terneuzen Raai 7 dd 13 oktober 2000 tijd : 1814 - 1820
adcpfile : 0415087a.val

snelheid loodrecht op de raai (cm/sec)

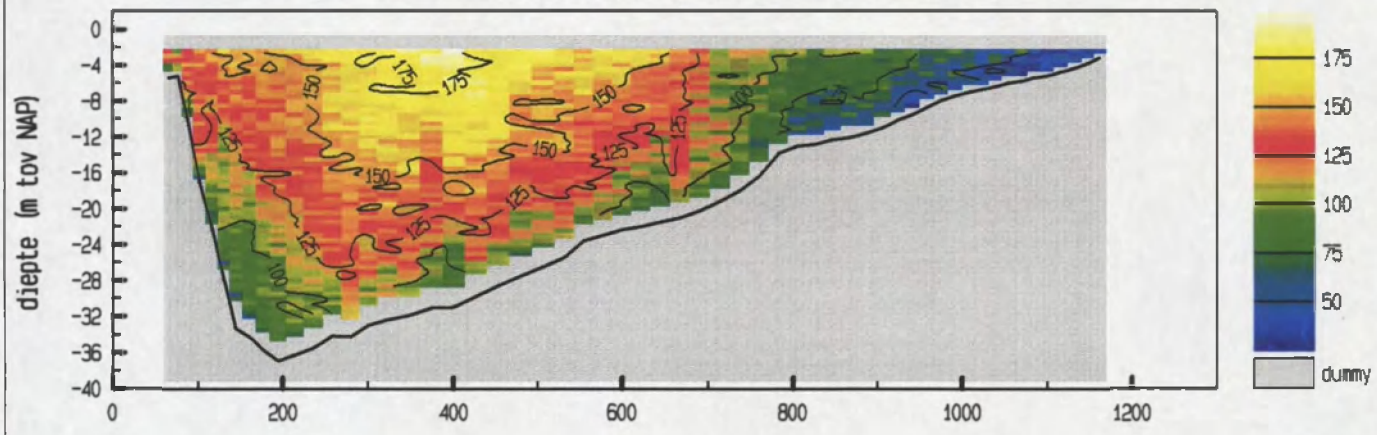

snelheid evenwijdig aan de raai (cm/sec)

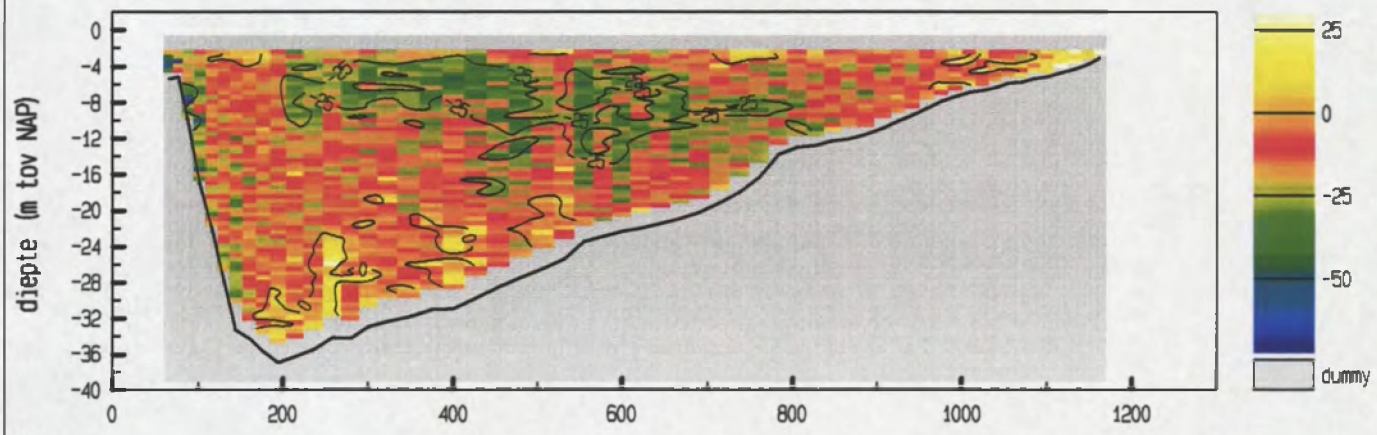

vertikale snelheid (cm/sec)

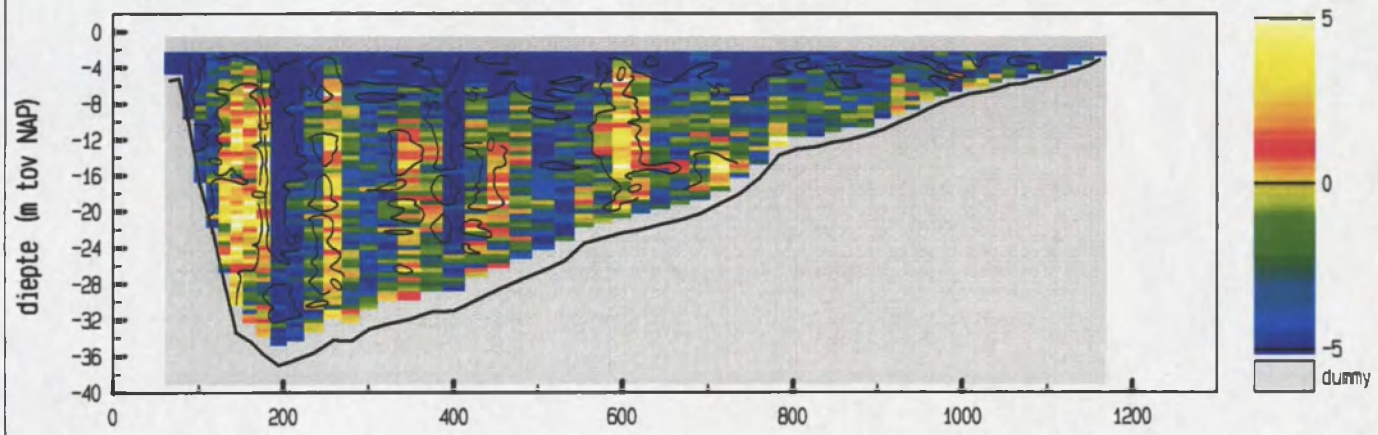

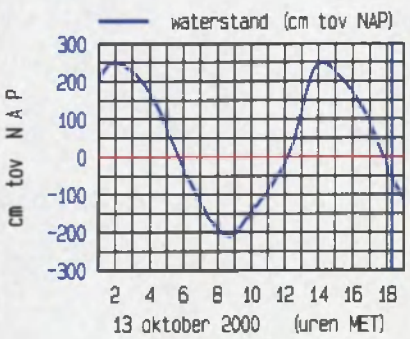

meetgebied

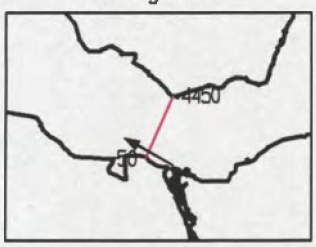

maximum gemiddelde stroomsnelheid in de vertikaal

afstand uit nulpunt : 427 m
stroomsnelheid : 147 cm/sec
stroomrichting : 300 °

doorstroomoppervlak : 21592 m²
raaidebiet : 25802 m³/sec

adcpfile : 0415087a.val

Ministerie van Verkeer en Waterstaat
Directoraat-Generaal Rijkswaterstaat

Meetinformatiedienst Zeeland
Vlissingen

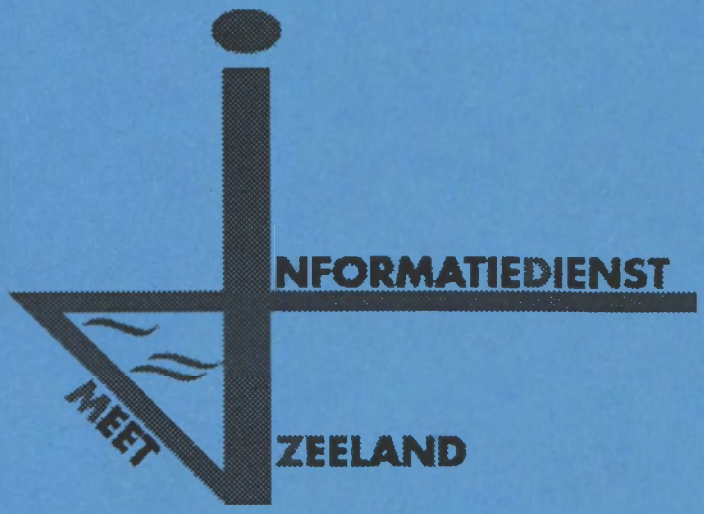

9a. Debiet Pas van Terneuzen

Pas van Terneuzen Raai 7 dd 13 oktober 2000 tijd : 0518 - 1801

lokatienaam : PATN
soort/fase : Q302
omschrijving: debiet in m ^{3}/sec

	00	10	20	30	40	50
03	-432	3023	6579	9485	12166	14090
04	16204	18284	19830	21016	22256	23283
05	24162	24657	26131	26411	26313	26507
06	25846	25187	24906	24254	23381	22859
07	21885	21176	20150	19417	18453	17172
08	16042	15116	13597	12797	10786	9302
09	7012	5243	2254	552	-1499	-3199
10	-4589	-5896	-6942	-7973	-8859	-9813
11	-10724	-11555	-12489	-13170	-13926	-14745
12	-15626	-16641	-18088	-19521	-22037	-24599
13	-27362	-29726	-31032	-31619	-30356	-28290
14	-25550	-22614	-18904	-15193	-11718	-8381
15	-5592	-1776	1680	5343	7918	11639
16	13537	15823	17950	19520	21264	22069
17	23706	24354	25240	25832	26373	26456
18	26442					

datum	tijd	ebvolume (m ^{3})	vloedvolume (m ^{3})
20001013	0301 - 0932	406 738 528	
20001013	0932 - 1515		- 317 899 648
20001013	1515 - 1801	182 720 368	

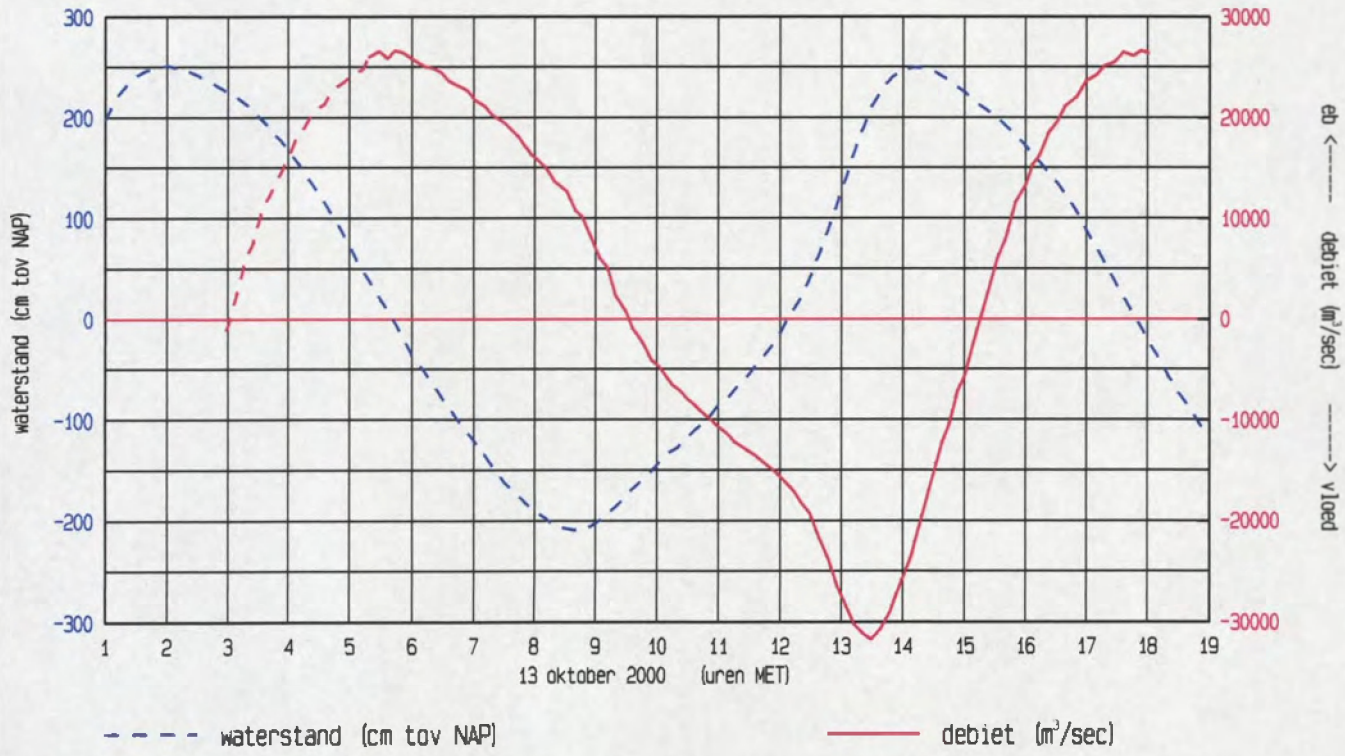

Ministerie van Verkeer en Waterstaat
Directoraat-Generaal Rijkswaterstaat

Meetinformatiedienst Zeeland
Vlissingen

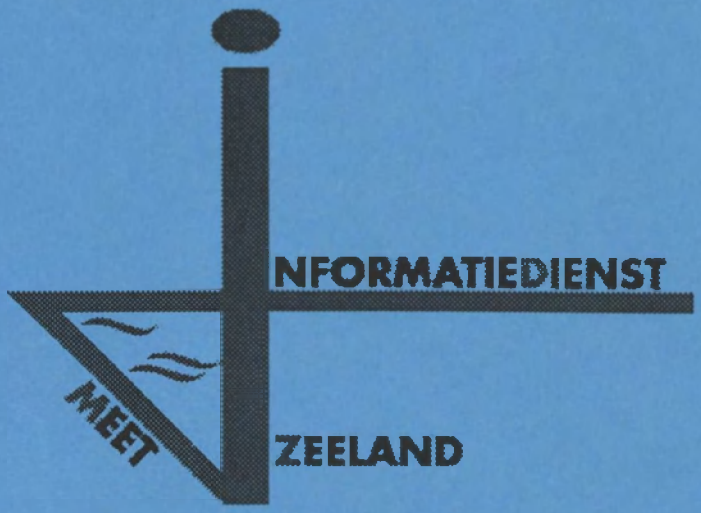

10a. Resultaten OSM-1

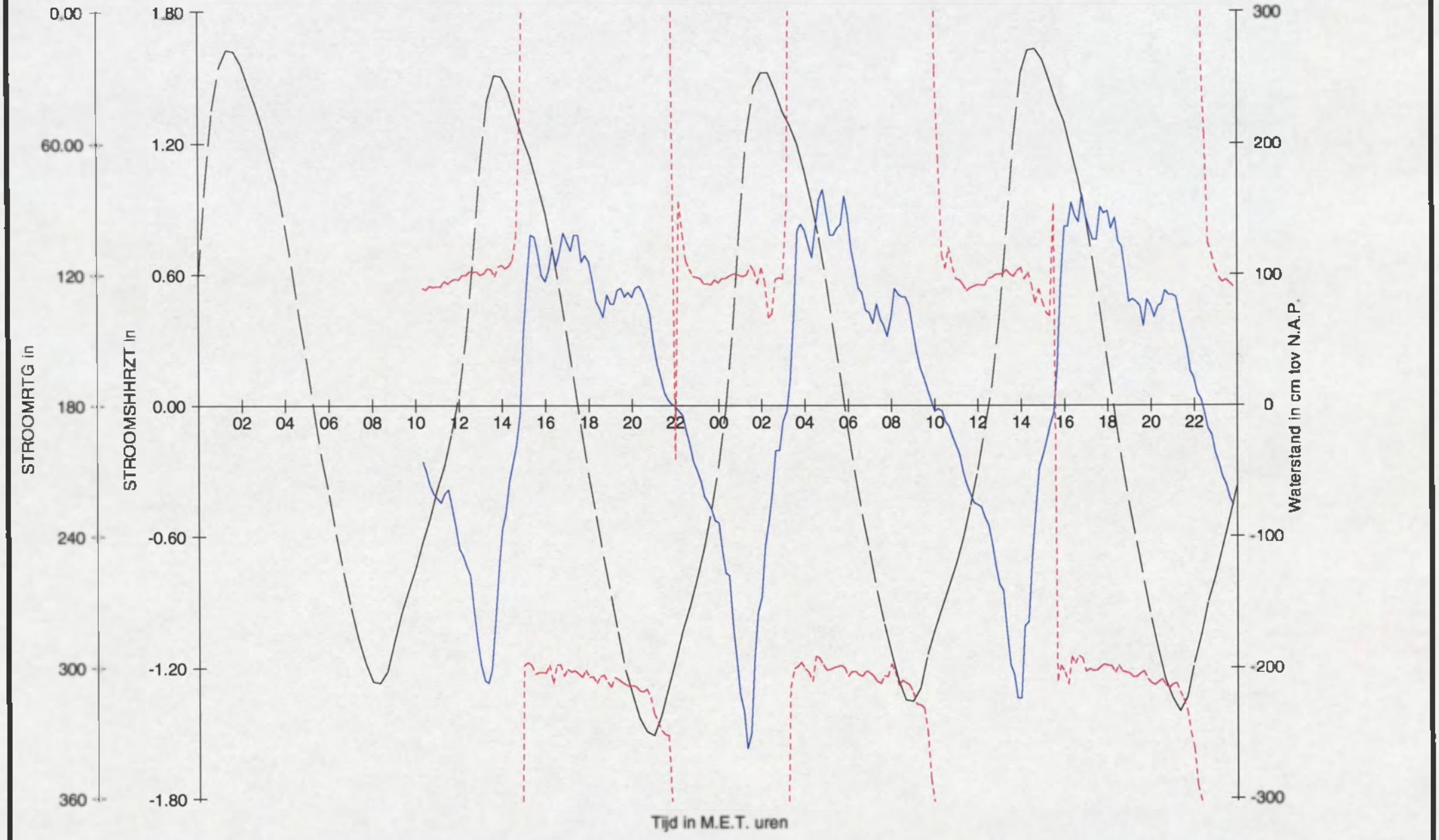

Rijkswaterstaat
Directie Zeeland
Meetinformatiedienst

Raainaam : Debietraai 7
Meetperiode : 27/09/2000 t/m 28/09/2000
Streefvoetmaat : 950
Lokatienaam : OSM1

STROOMSHHRZT
STROOMRTG
Waterstand te Terneuzen

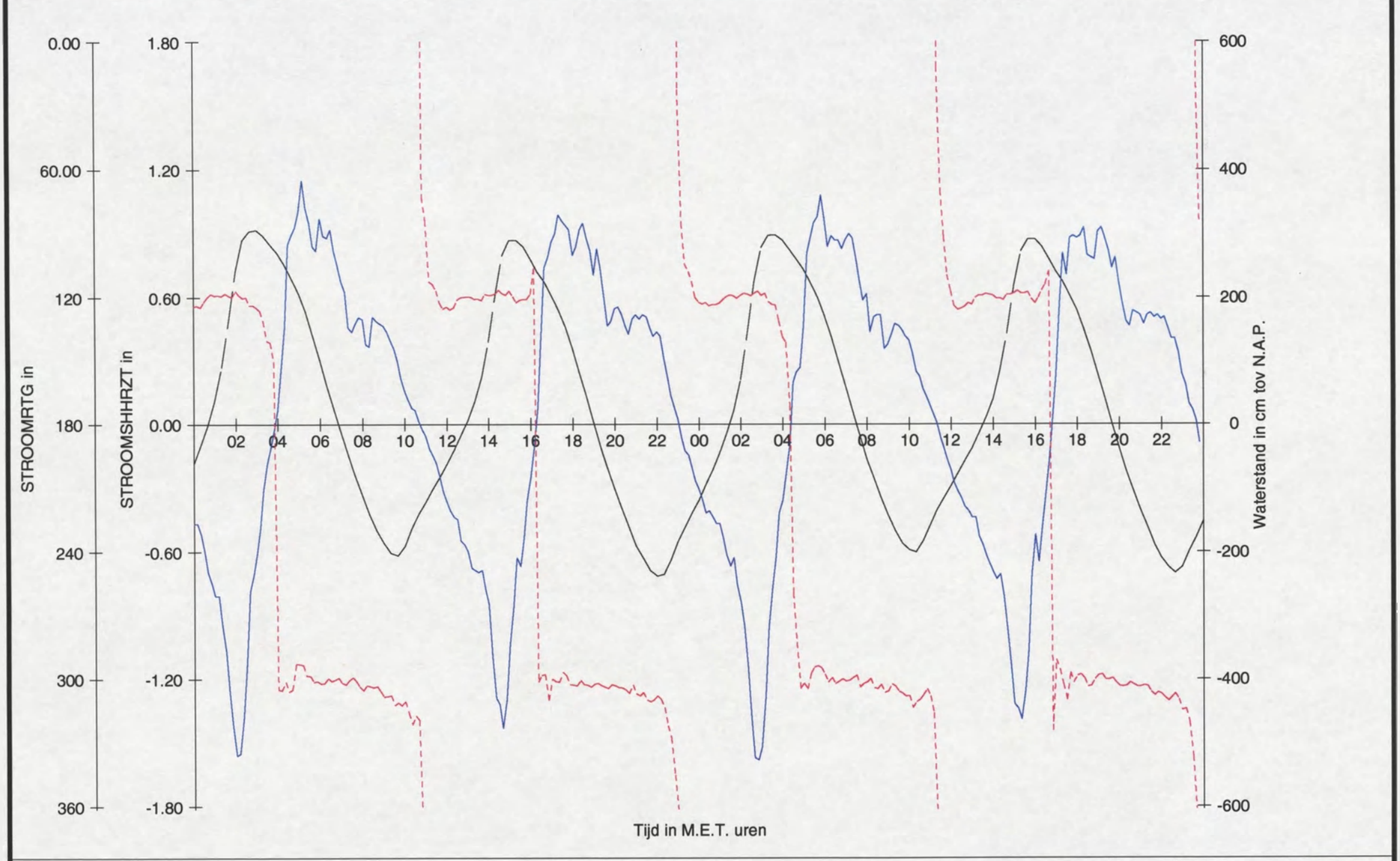

Rijkswaterstaat
Directie Zeeland
Meetinformatiedienst

Raainaam : Debietraai 7
Meetperiode : 29/09/2000 t/m 30/09/2000
Streefvoetmaat : 950
Lokatienaam : OSM1

STROOMSHHRZT
STROOMRTG

Waterstand te Terneuzen

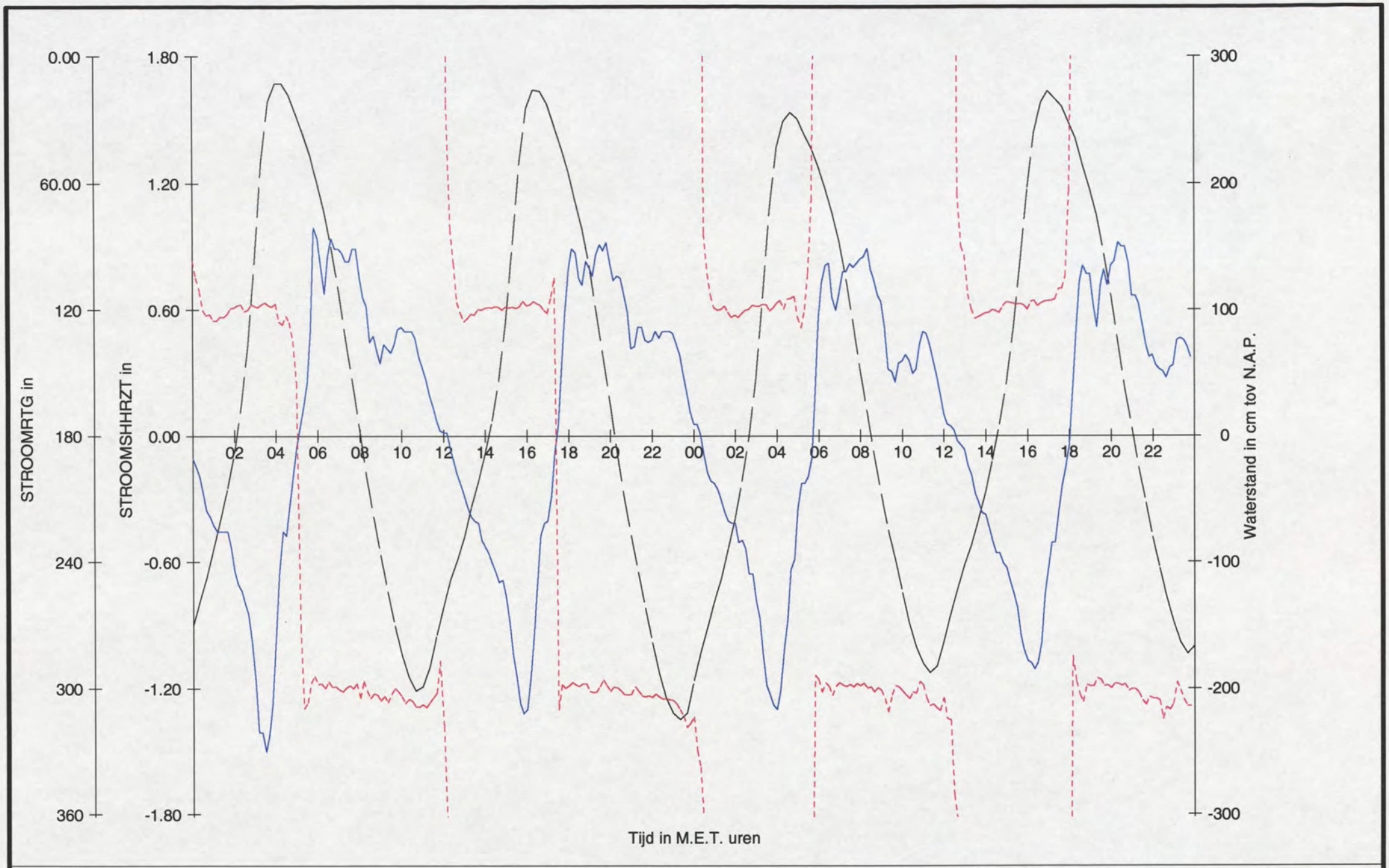

Rijkswaterstaat
Directie Zeeland
Meetinformatiedienst

Raainaam : Debietraai 7
Meetperiode : 01/10/2000 t/m 02/10/2000
Streefvoetmaat : 950
Lokatienaam : OSM1

STROOMSHHRZT
STROOMRTG
Waterstand te Terneuzen

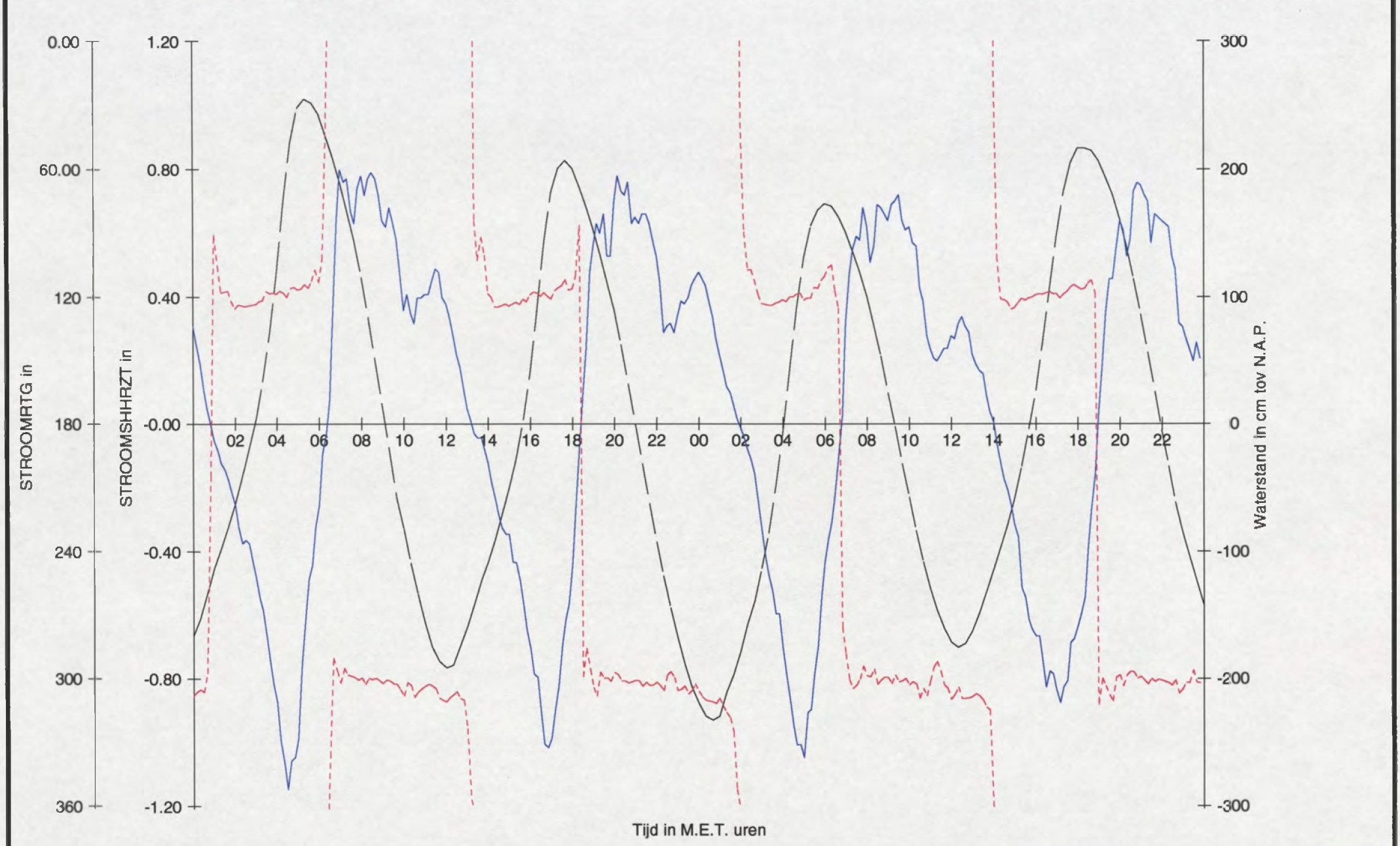

Rijkswaterstaat
Directie Zeeland
Meetinformatiedienst

Raainaam : Debietraai 7
Meetperiode : 03/10/2000 t/m 04/10/2000
Streefvoetmaat : 950
Lokatienaam : OSM1

STROOMSHHRZT
STROOMRTG

Waterstand te Terneuzen

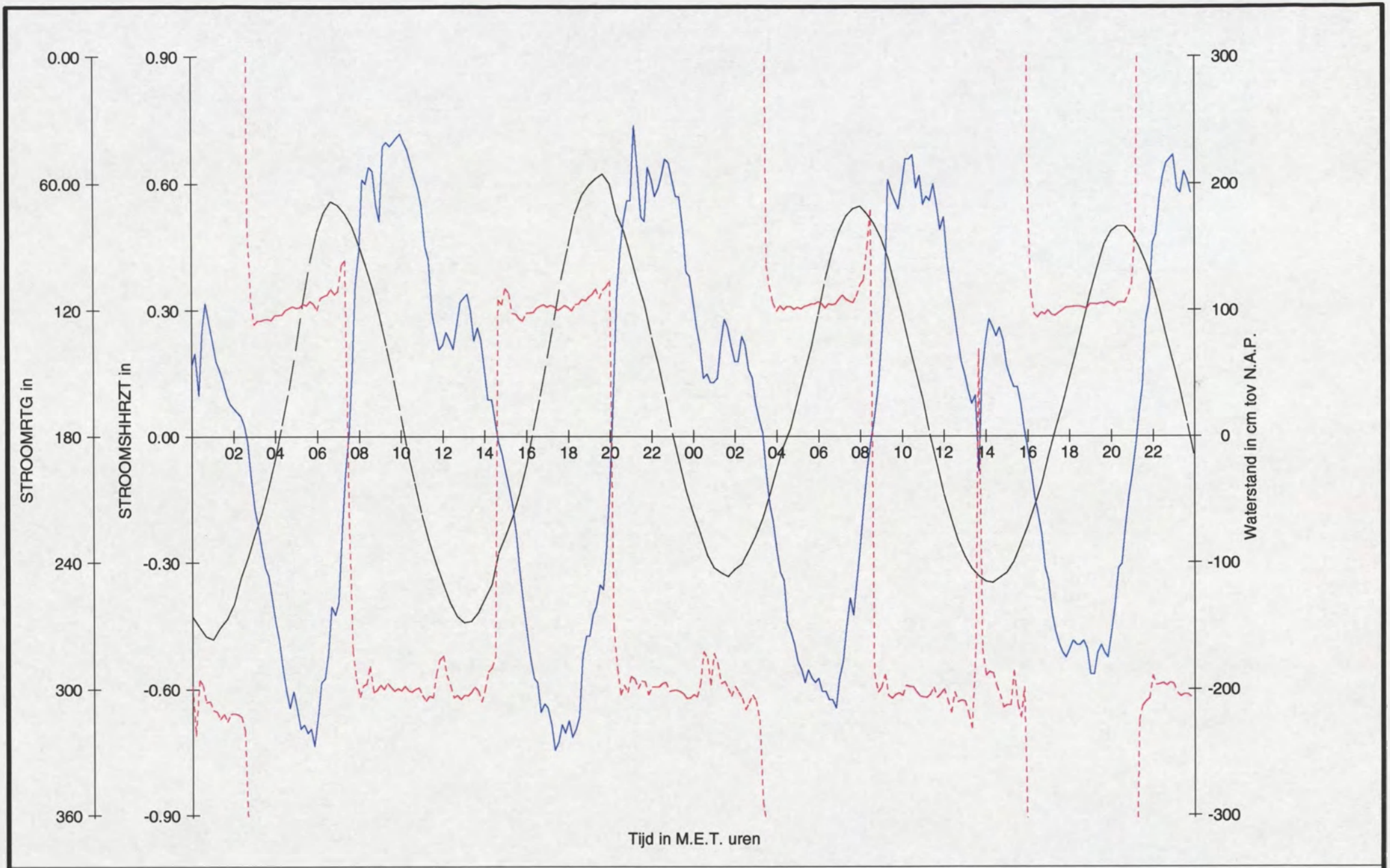

Rijkswaterstaat
Directie Zeeland
Meetinformatiedienst

Raainaam : Debietraai 7
Meetperiode : 05/10/2000 t/m 06/10/2000
Streefvoetmaat : 950
Lokatienaam : OSM1

STROOMSHHRZT
STROOMRTG
Waterstand te Terneuzen

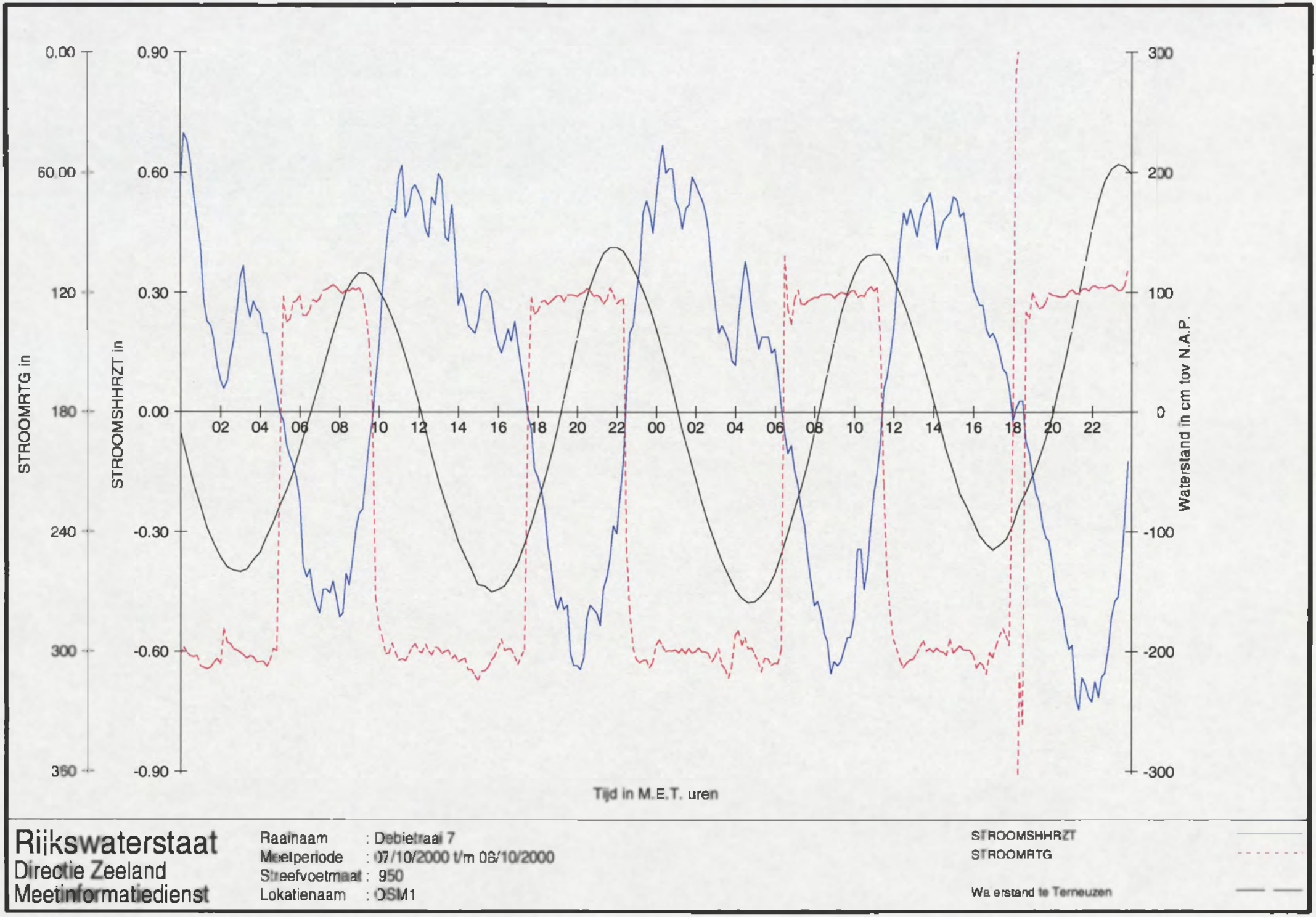

Rijkswaterstaat
Directie Zeeland
Meetinformatiedienst

Raainaam : Debietraai 7
Meetperiode : 07/10/2000 t/m 08/10/2000
Streefvoetmaat : 950
Lokatienaam : OSM1

STROOMSHHRZT
STROOMRTG
Wa erstand te Terneuzen

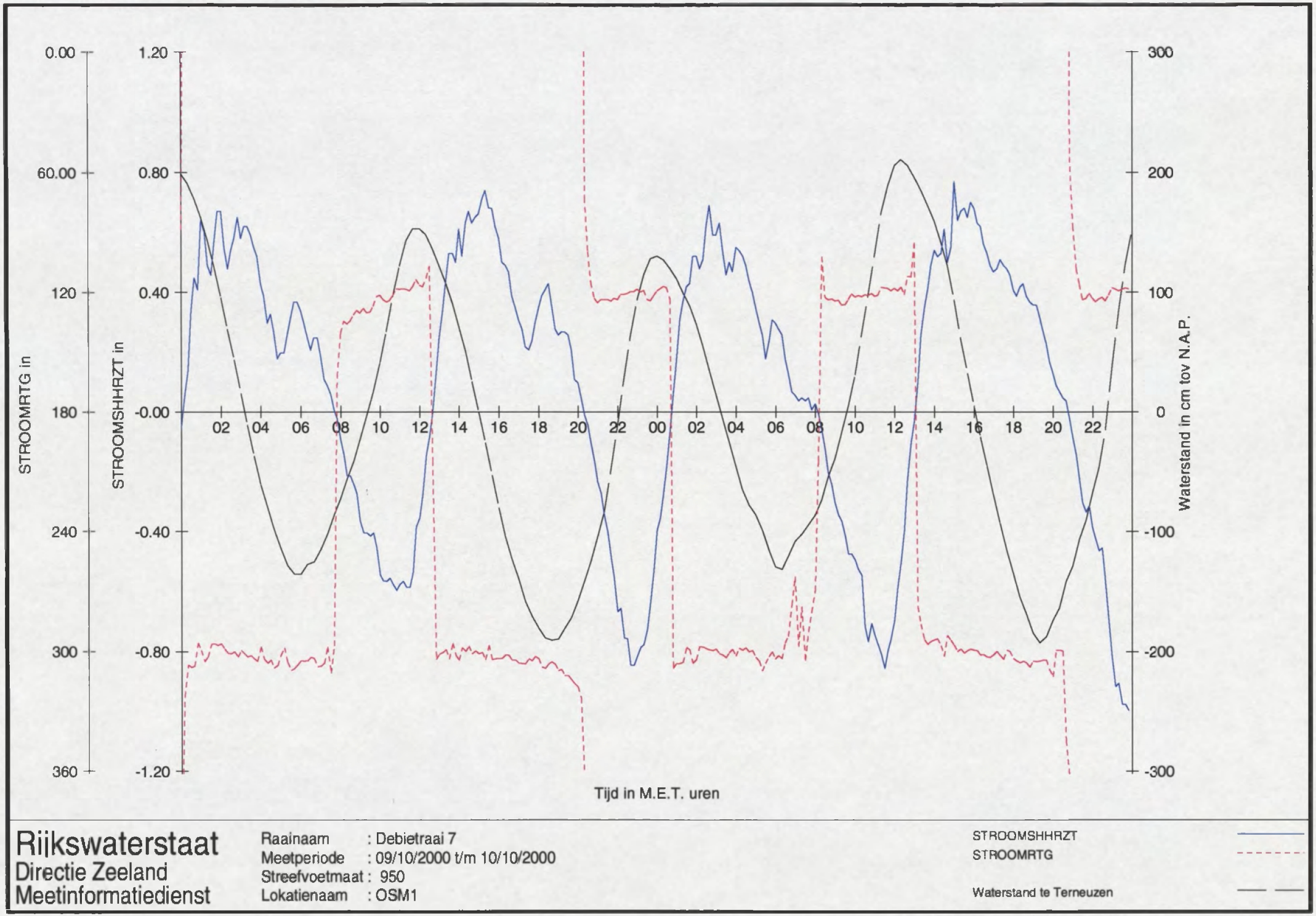

Rijkswaterstaat
Directie Zeeland
Meetinformatiedienst

Raainaam : Debietraai 7
Meetperiode : 09/10/2000 t/m 10/10/2000
Streefvoetmaat : 950
Lokatienaam : OSM1

STROOMSHHRZT
STROOMRTG

Waterstand te Terneuzen

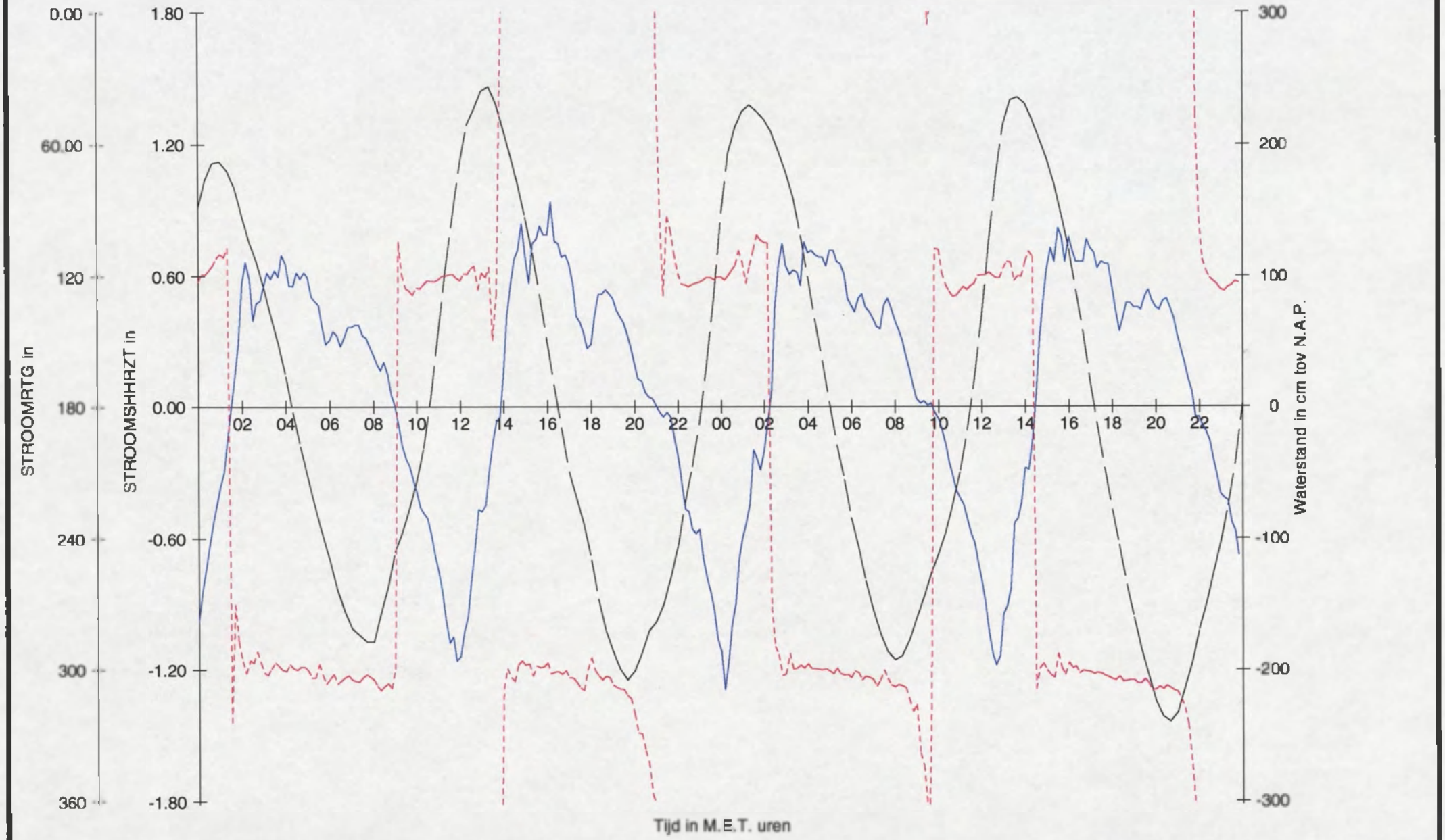

Rijkswaterstaat
Directie Zeeland
Meetinformatiedienst

Raainaam : Debietraai 7
Meetperiode : 11/10/2000 t/m 12/10/2000
Streefvoetmaat : 950
Lokatienaam : OSM1

STROOMSHHRZT
STROOMRTG
Waterstand te Terneuzen

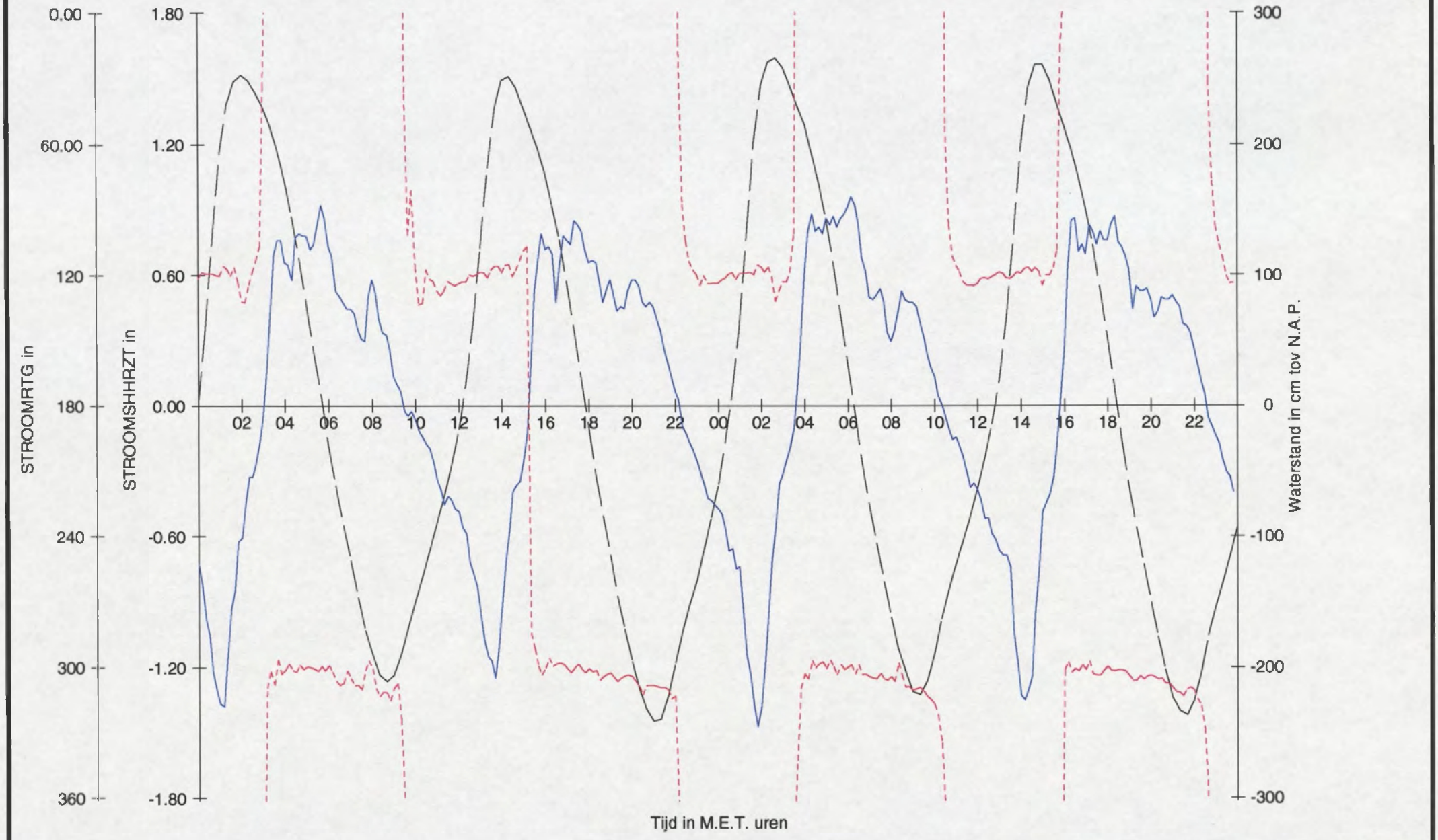

Rijkswaterstaat
Directie Zeeland
Meetinformatiedienst

Raainaam : Debietraai 7
Meetperiode : 13/10/2000 t/m 14/10/2000
Streefvoetmaat : 950
Lokatienaam : OSM1

STROOMSHHRZT
STROOMRTG

Waterstand te Terneuzen

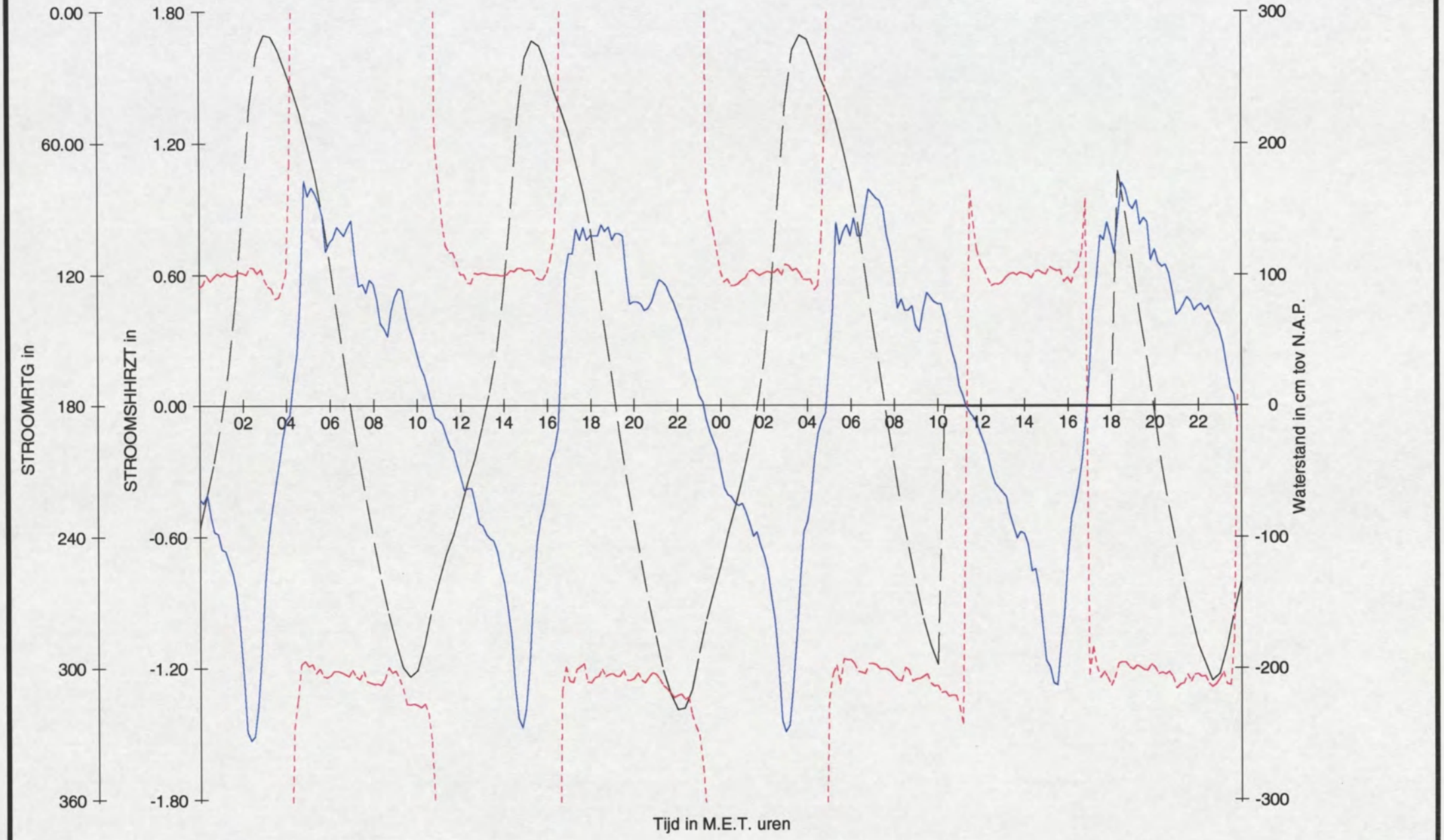

Rijkswaterstaat
Directie Zeeland
Meetinformatiedienst

Raainaam : Debietraai 7
Meetperiode : 15/10/2000 t/m 16/10/2000
Streefvoetmaat : 950
Lokatienaam : OSM1

STROOMSHHRZT
STROOMRTG
Waterstand te Terneuzen

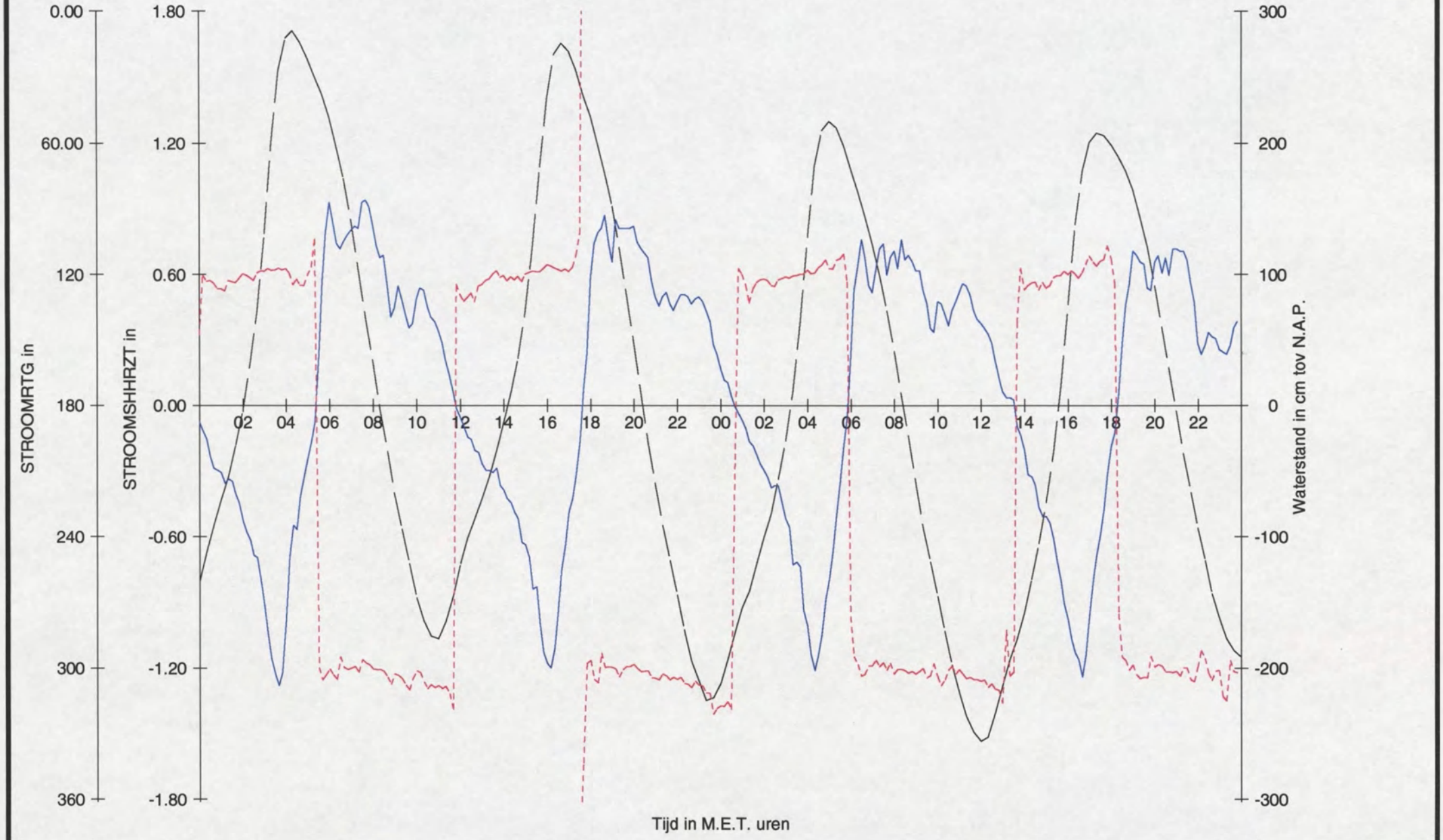

Rijkswaterstaat
Directie Zeeland
Meetinformatiedienst

Raainaam : Debietraai 7
Meetperiode : 17/10/2000 t/m 18/10/2000
Streefvoetmaat : 950
Lokatienaam : OSM1

STROOMSHHRZT
STROOMRTG
Waterstand te Terneuzen

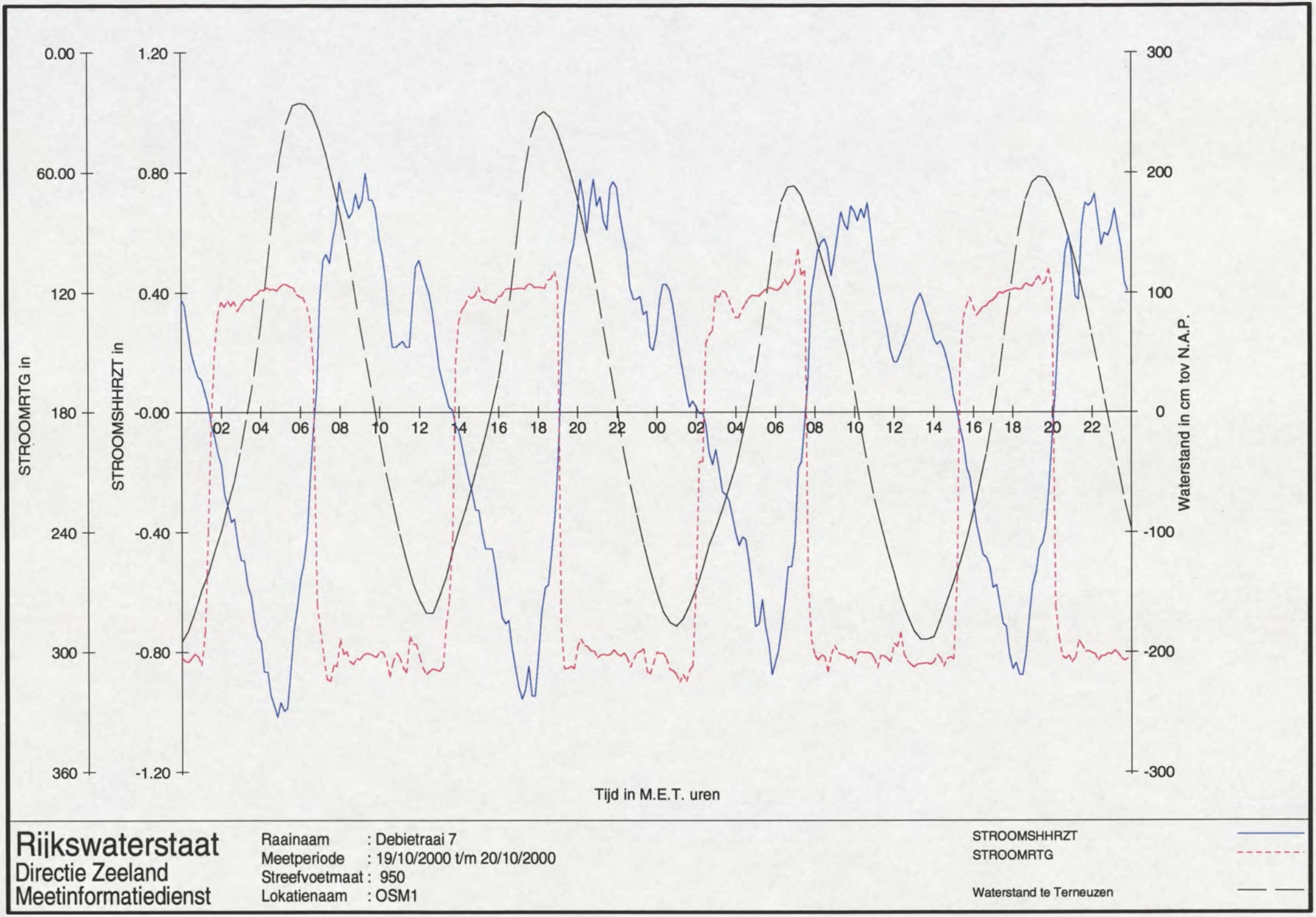

Rijkswaterstaat
Directie Zeeland
Meetinformatiedienst

Raainaam : Debietraai 7
Meetperiode : 19/10/2000 t/m 20/10/2000
Streefvoetmaat : 950
Lokatienaam : OSM1

STROOMSHHRZT
STROOMRTG
Waterstand te Terneuzen

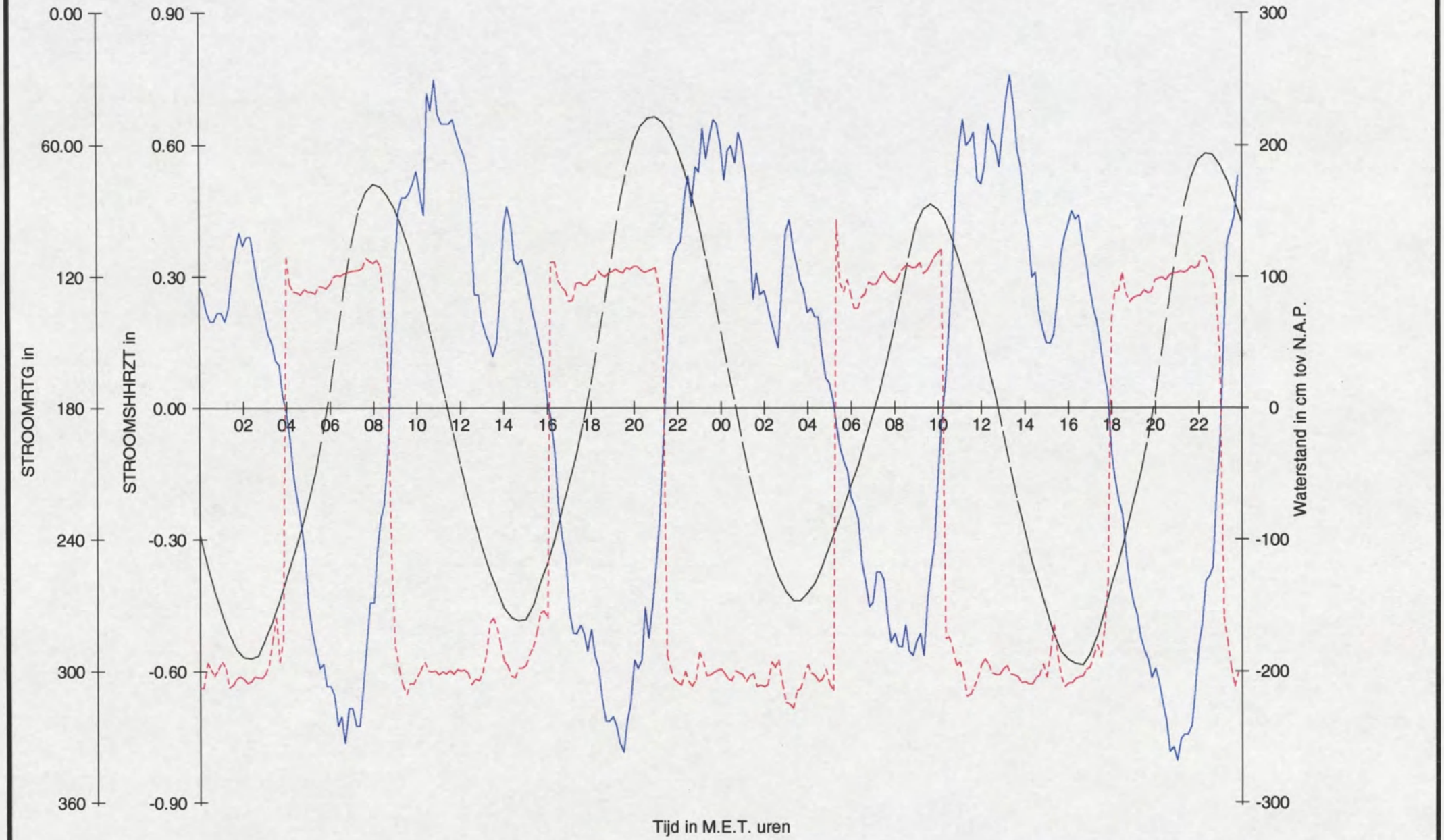

Rijkswaterstaat
Directie Zeeland
Meetinformatiedienst

Raainaam : Debietraai 7
Meetperiode : 21/10/2000 t/m 22/10/2000
Streefvoetmaat : 950
Lokatienaam : OSM1

STROOMSHHRZT
STROOMRTG
Waterstand te Terneuzen

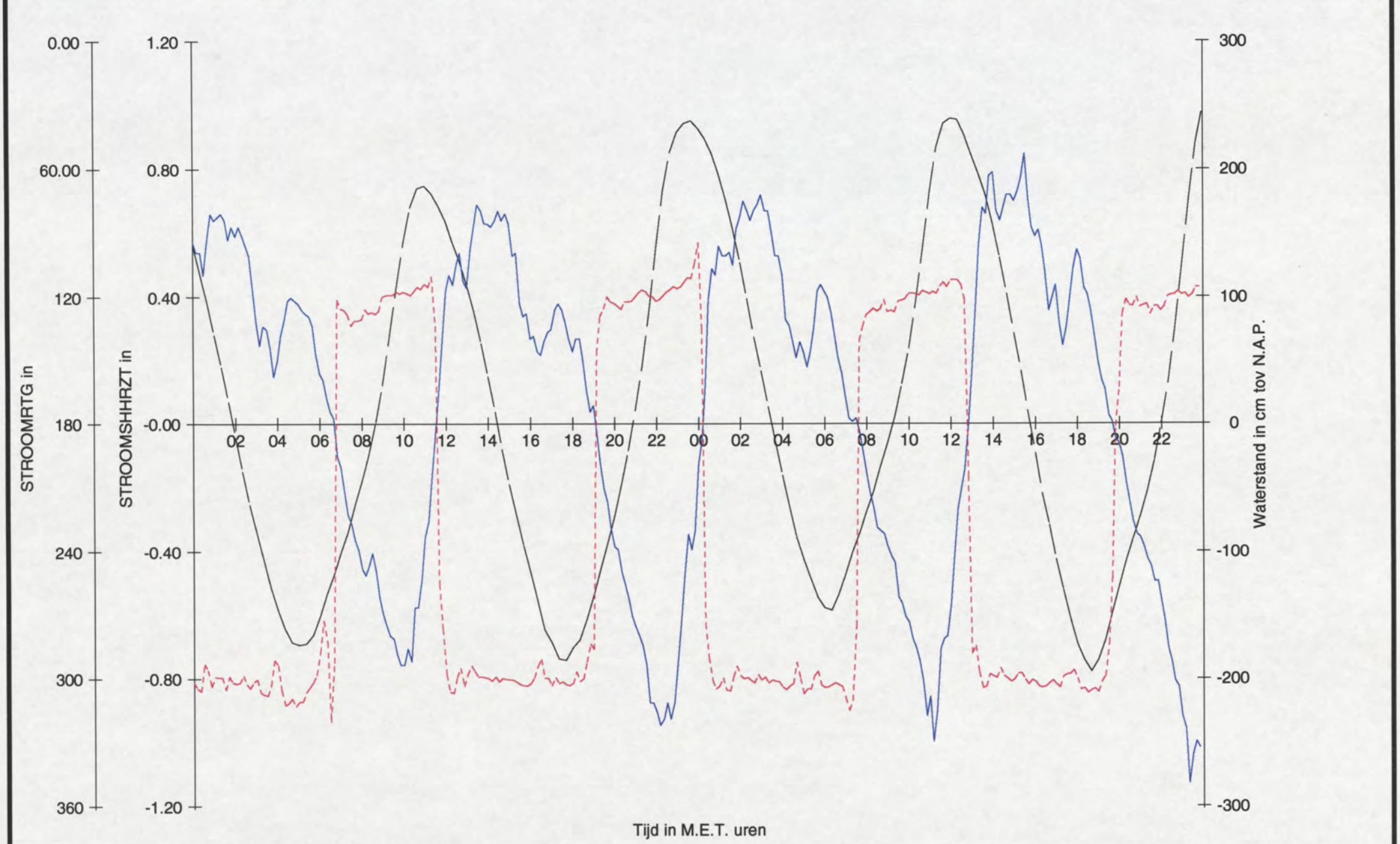

Rijkswaterstaat
Directie Zeeland
Meetinformatiedienst

Raainaam : Debietraai 7
Meetperiode : 23/10/2000 t/m 24/10/2000
Streefvoetmaat : 950
Lokatienaam : OSM1

STROOMSHHRZT
STROOMRTG

Waterstand te Terneuzen

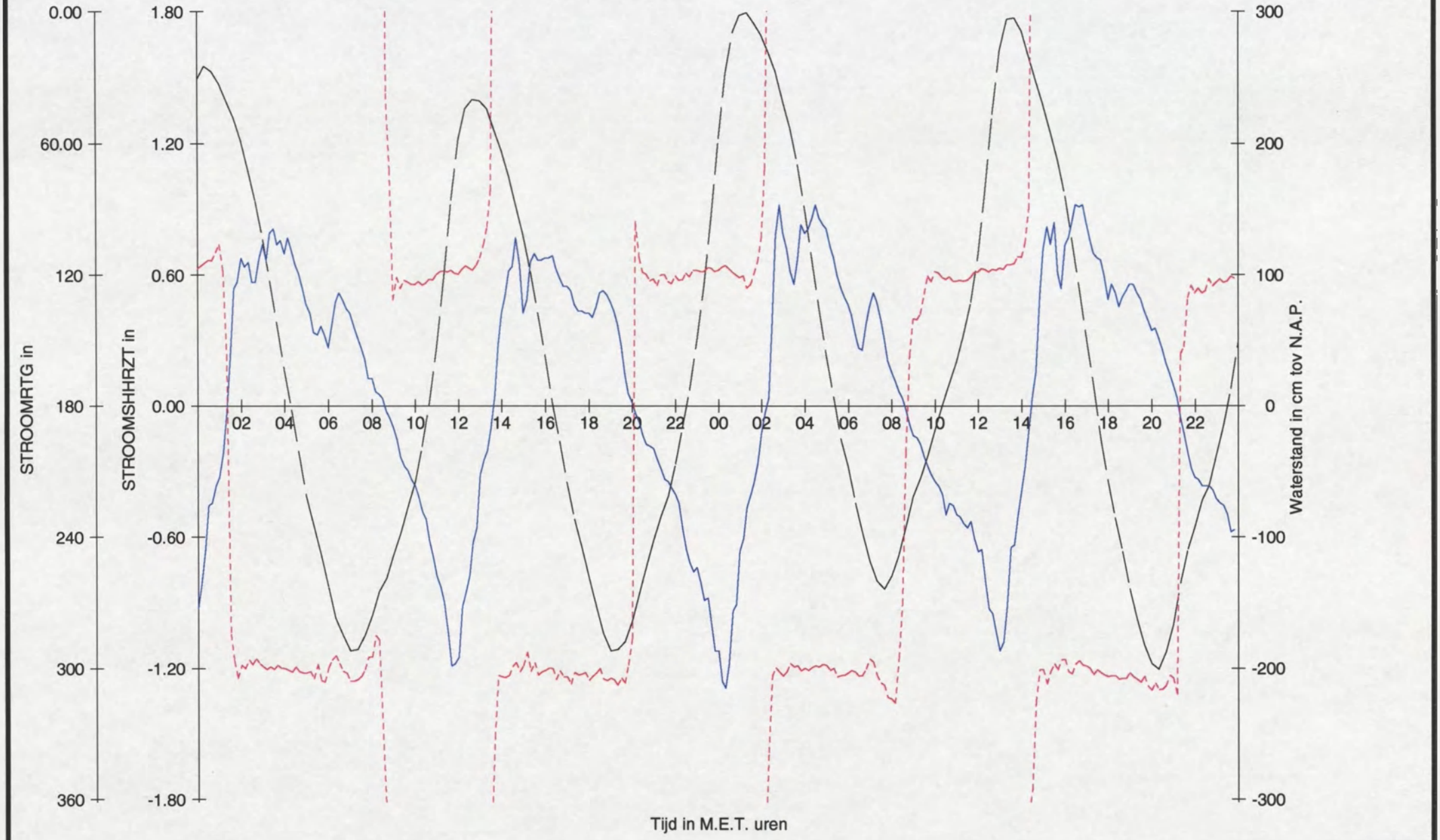

Rijkswaterstaat
Directie Zeeland
Meetinformatiedienst

Raainaam : Debietraai 7
Meetperiode : 25/10/2000 t/m 26/10/2000
Streefvoetmaat : 950
Lokatienaam : OSM1

STROOMSHHRZT
STROOMRTG
Waterstand te Terneuzen

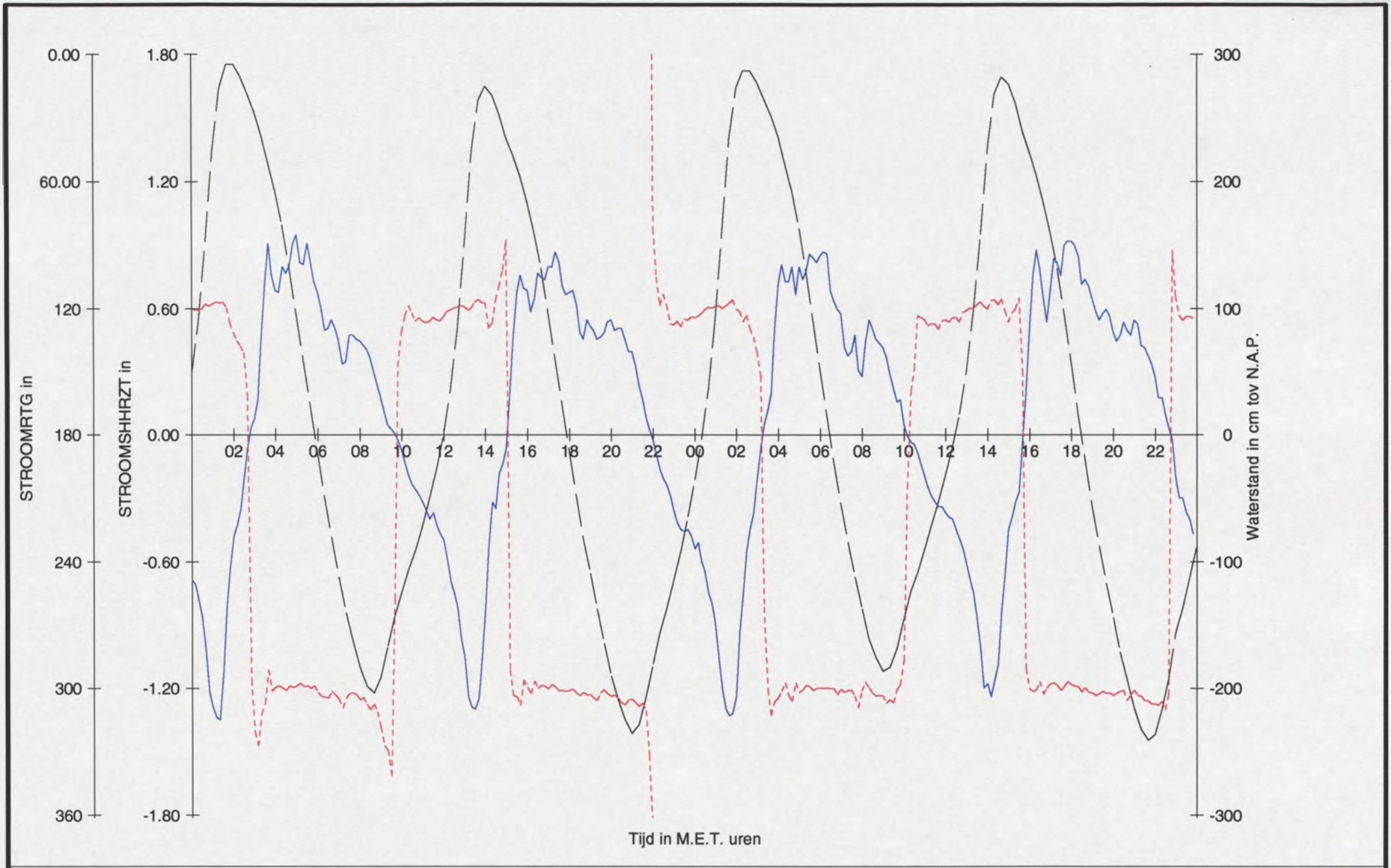

Rijkswaterstaat
Directie Zeeland
Meetinformatiedienst

Raainaam : Debietraai 7
Meetperiode : 27/10/2000 t/m 28/10/2000
Streefvoetmaat : 950
Lokatienaam : OSM1

STROOMSHHRZT
STROOMRTG
Waterstand te Terneuzen

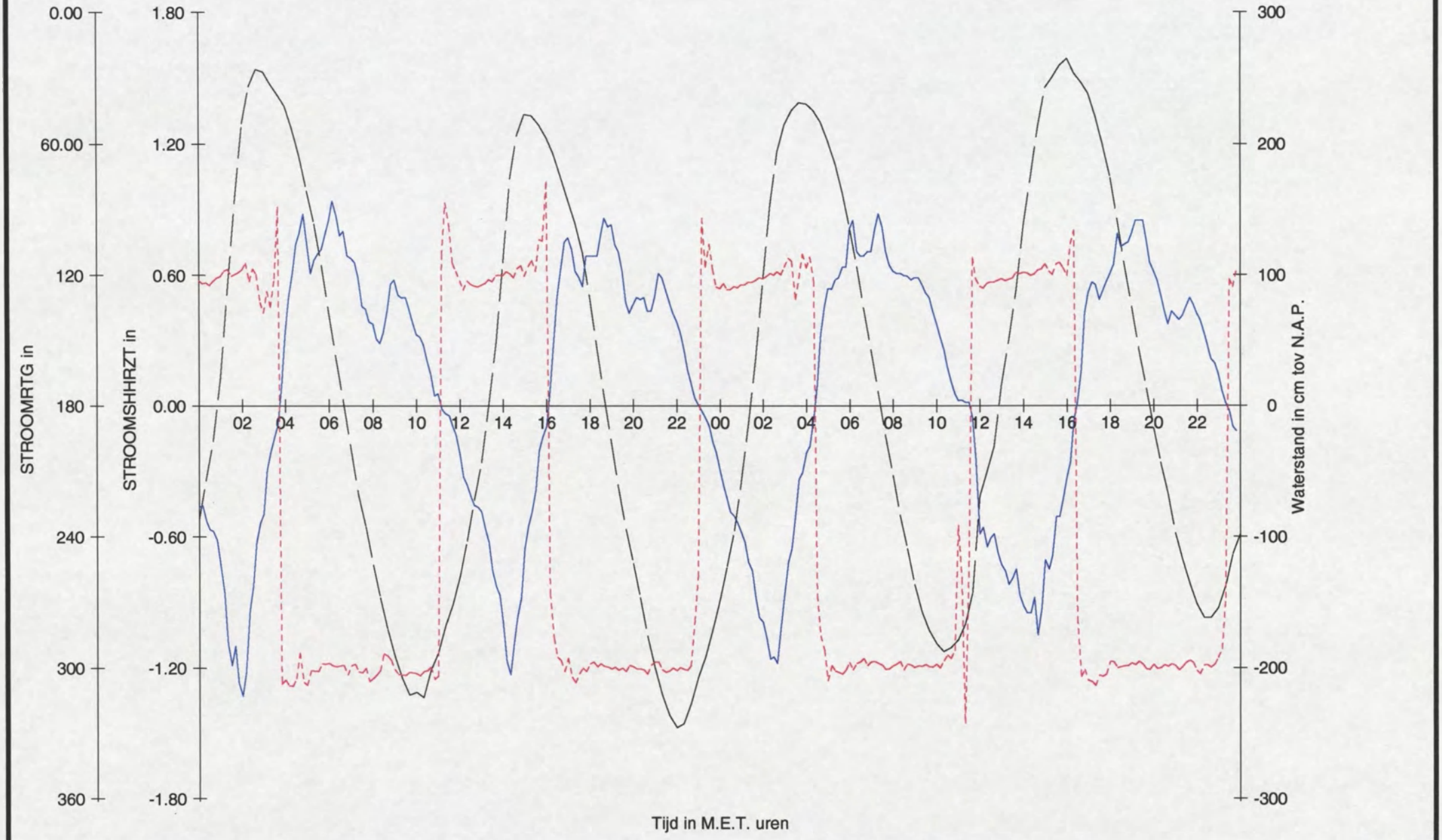

Rijkswaterstaat
Directie Zeeland
Meetinformatiedienst

Raainaam : Debietraai 7
Meetperiode : 29/10/2000 t/m 30/10/2000
Streefvoetmaat : 950
Lokatienaam : OSM1

STROOMSHHRZT
STROOMRTG
Waterstand te Terneuzen

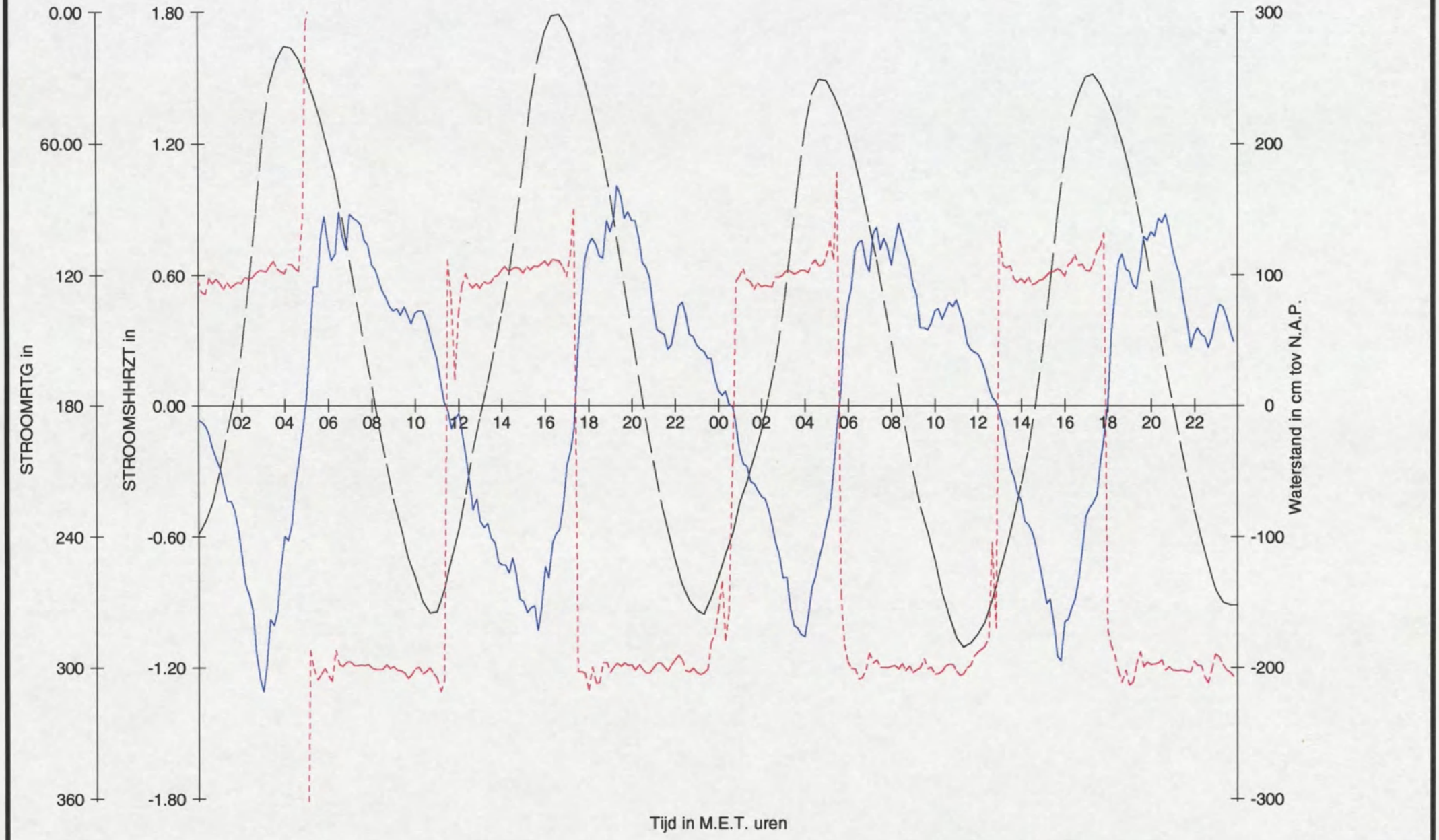

Rijkswaterstaat
Directie Zeeland
Meetinformatiedienst

Raainaam : Debietraai 7
Meetperiode : 31/10/2000 t/m 01/11/2000
Streefvoetmaat : 950
Lokatienaam : OSM1

STROOMSHHRZT
STROOMRTG

Waterstand te Terneuzen

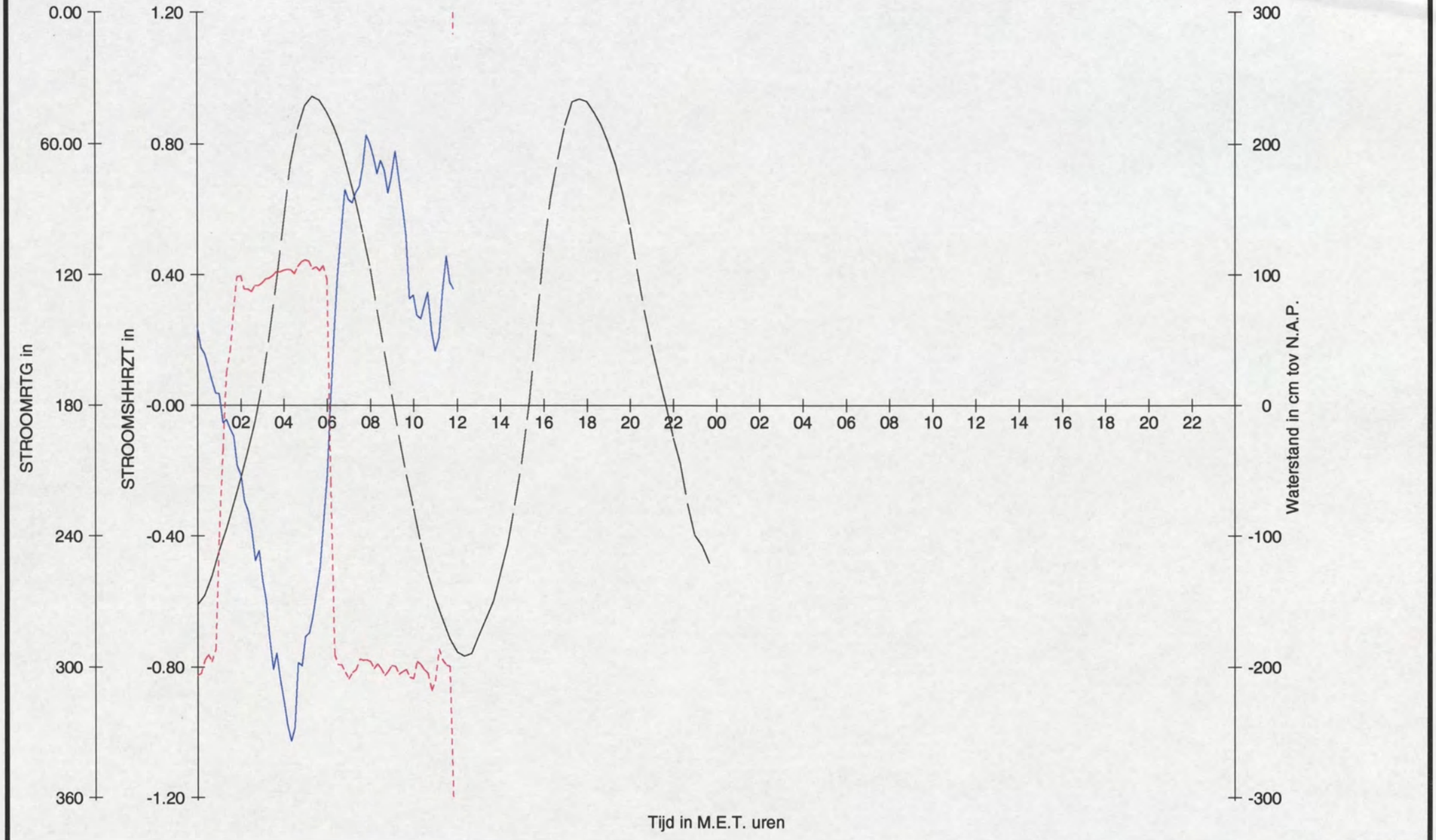

Rijkswaterstaat
Directie Zeeland
Meetinformatiedienst

Raainaam : Debietraai 7
Meetperiode : 02/11/2000 t/m 03/11/2000
Streefvoetmaat : 950
Lokatienaam : OSM1

STROOMSHHRZT
STROOMRTG
Waterstand te Terneuzen

DI: 39973

Debietmeting (ADCP)
Westerschelde Raai - 7
13 oktober 2000

Deel-II Everingen

Meetinformatiedienst Zeeland

Notitie nr. ZLMD-00.N.034
Afdeling Product
Vlissingen, maart 2001

Ministerie van Verkeer en Waterstaat
Directoraat-Generaal Rijkswaterstaat

Meetinformatiedienst Zeeland
Vlissingen

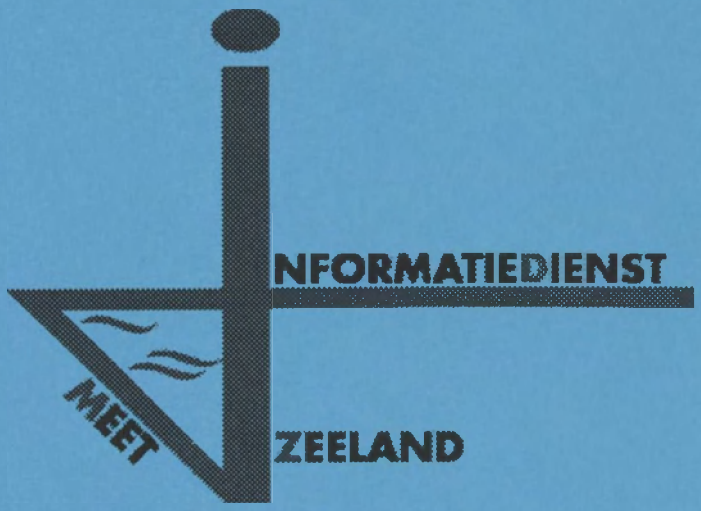

6b. Overzicht tracks deelraai-2

Debietraai 7 deelraai 2 Everingen dd 13-10-2000

ADCP file Nummer	Eb / Vloed /Kentering	Begintijd (M.E.T.)	Eindtijd (M.E.T.)	Koers (deg.)	Vaarsnelheid (knt)	Geluidssnelheid (M/s)
2	eb	05:18	05:27	203.91	4	1495
10		06:44	06:54			1492
25	eb	08:48	08:58	203.91		1490
26	kentering	08:58	09:05	23.91		
27	vloed	09:06	09:14	203.91		
43		11:32	11:40			1492
63	vloed	14:52	14:59	203.91		1495
64	kentering	15:03	15:12	23.91		
65	eb	15:12	15:23			
73		16:39	16:51			1494
83	eb	18:22	18:32	23.91	4	1494

Everingen Raai 7 dd 13 oktober 2000

gemeten snelheid (cm/sec)

gemeten richting (° tov N)

adcpfile : 0415002a.val tijd : 0518 - 0527

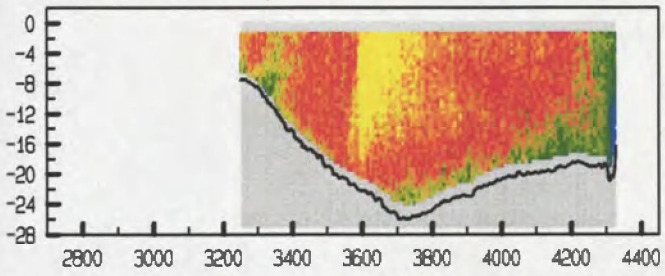

adcpfile : 0415002a.val tijd : 0518 - 0527

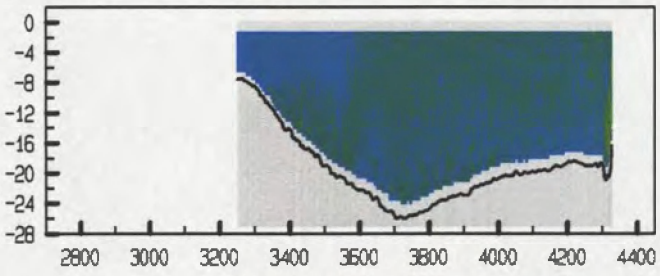

adcpfile : 0415003a.val tijd : 0533 - 0539

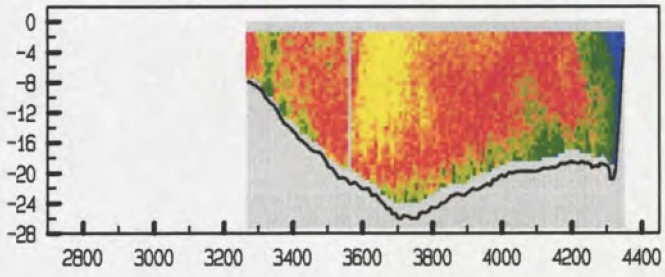

adcpfile : 0415003a.val tijd : 0533 - 0539

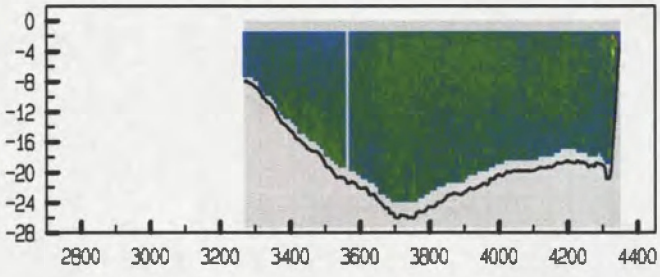

adcpfile : 0415004a.val tijd : 0539 - 0554

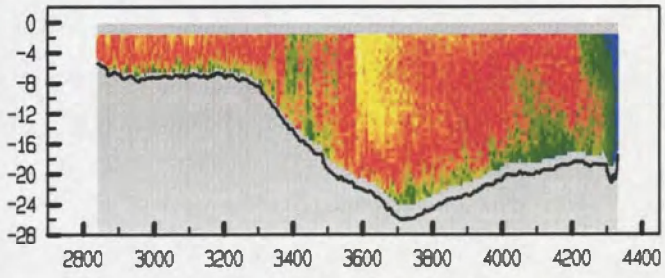

adcpfile : 0415004a.val tijd : 0539 - 0554

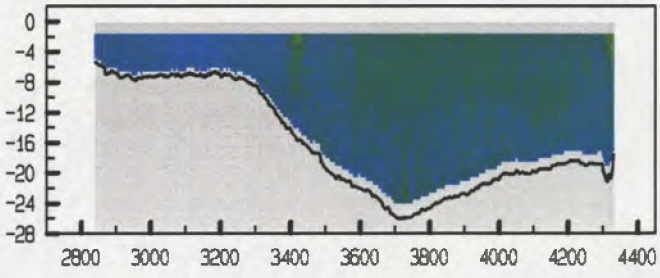

adcpfile : 0415005a.val tijd : 0555 - 0603

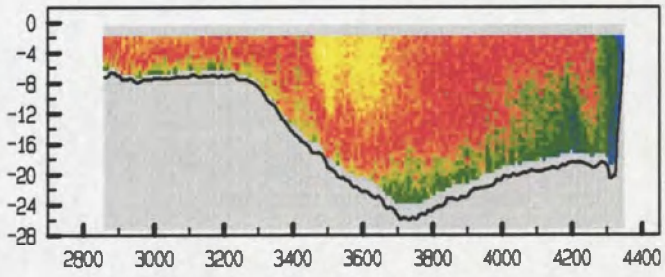

adcpfile : 0415005a.val tijd : 0555 - 0603

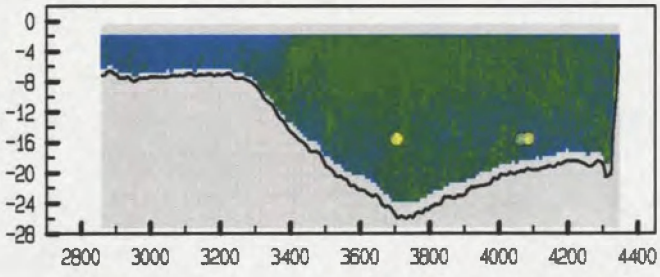

adcpfile : 0415006a.val tijd : 0604 - 0614

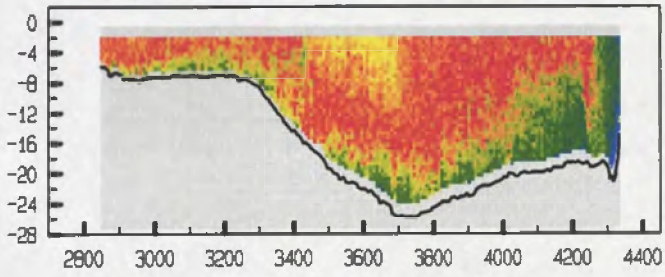

adcpfile : 0415006a.val tijd : 0604 - 0614

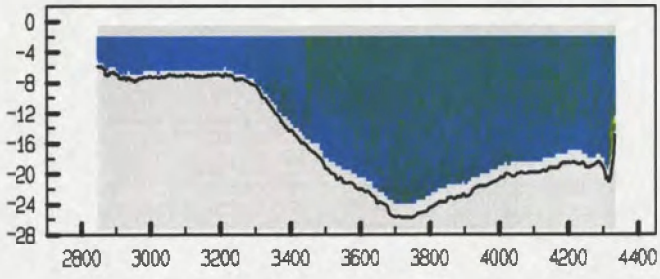



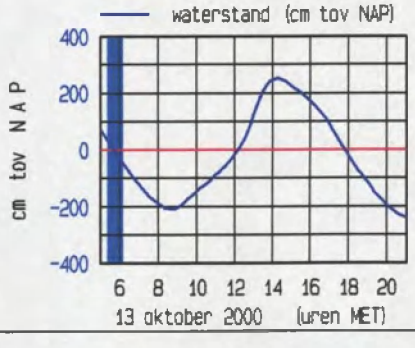

meetgebied



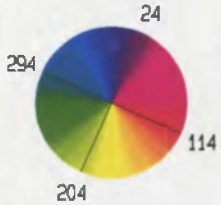

Everingen Raai 7 dd 13 oktober 2000

gemeten snelheid (cm/sec)

gemeten richting (° tov N)

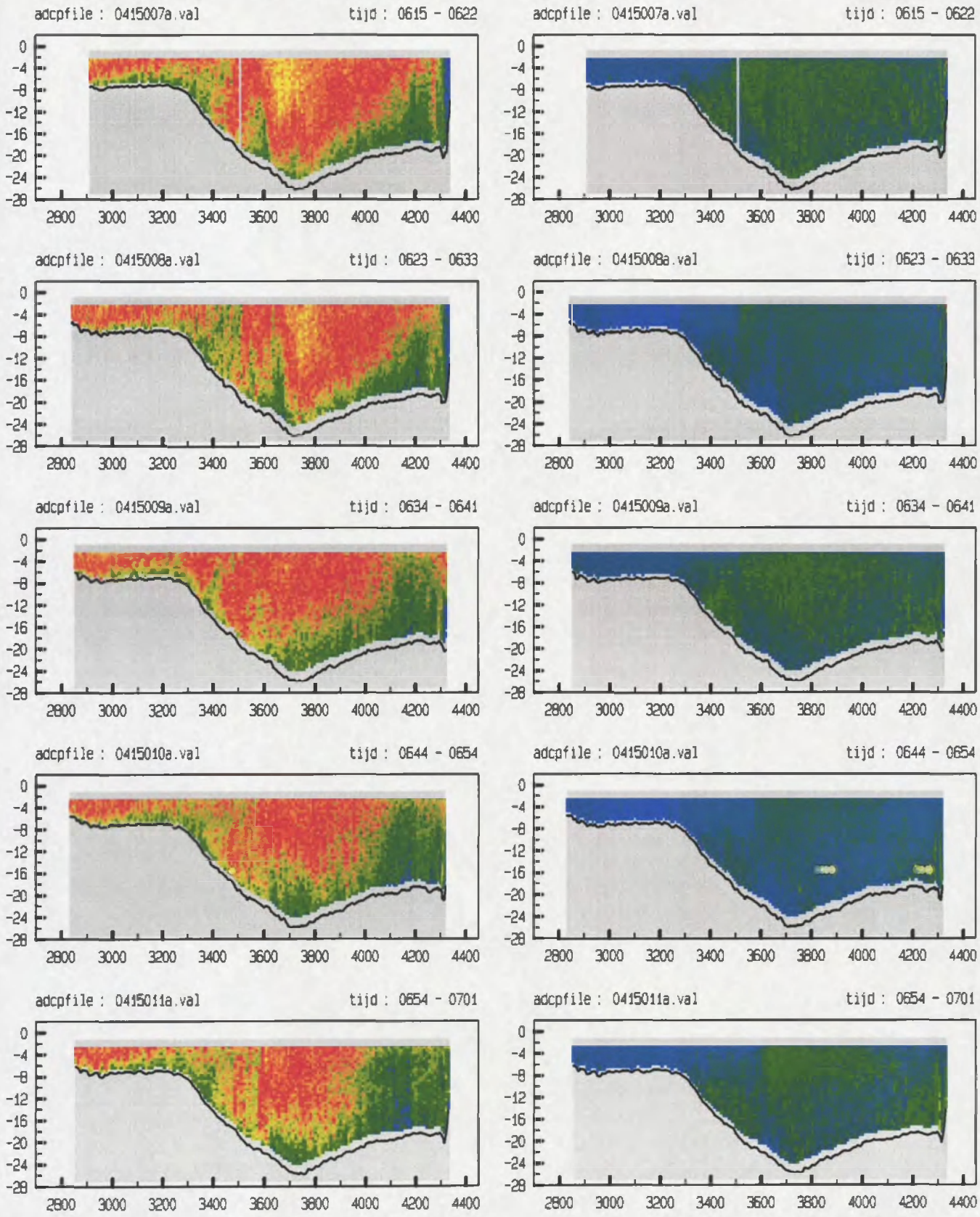



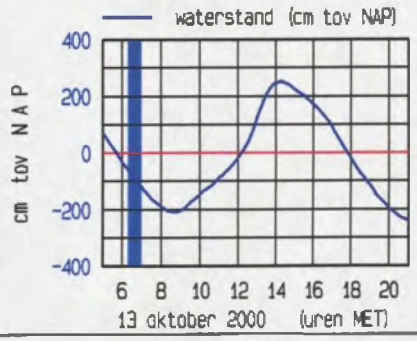

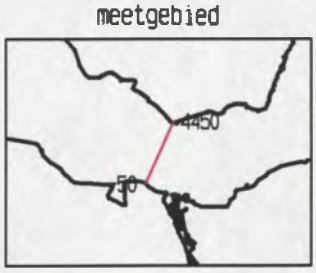

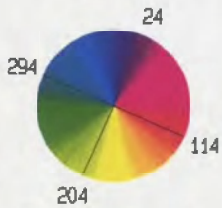

Everingen Raai 7 dd 13 oktober 2000

gemeten snelheid (cm/sec)

gemeten richting (° tov N)

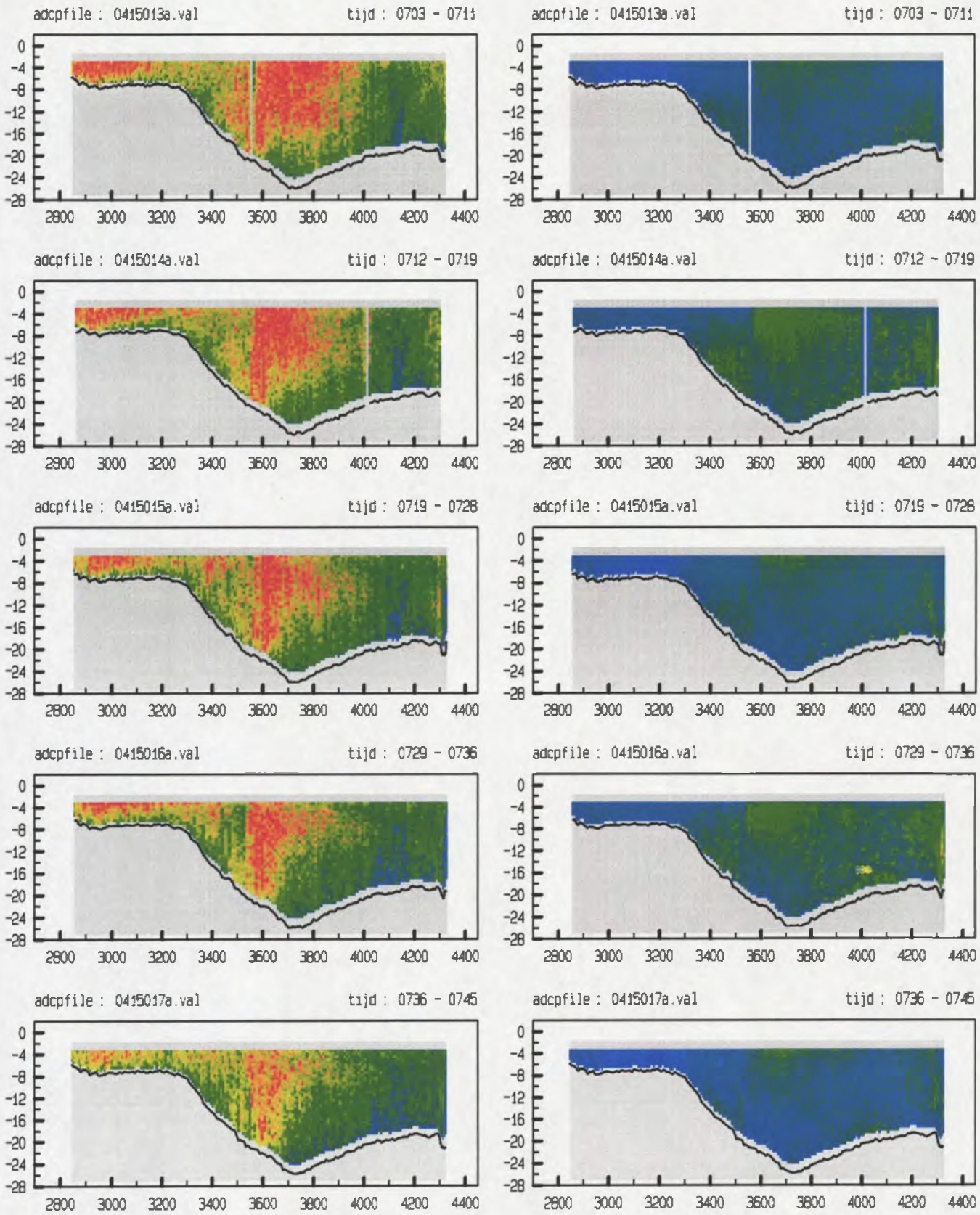



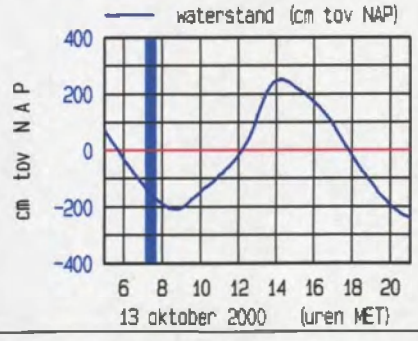

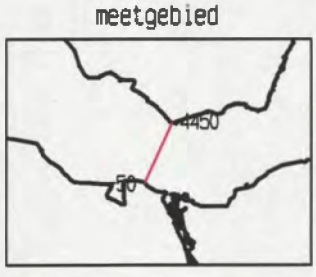

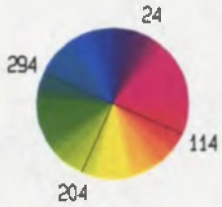

Everingen Raai 7 dd 13 oktober 2000

gemeten snelheid (cm/sec)

gemeten richting (° tov N)

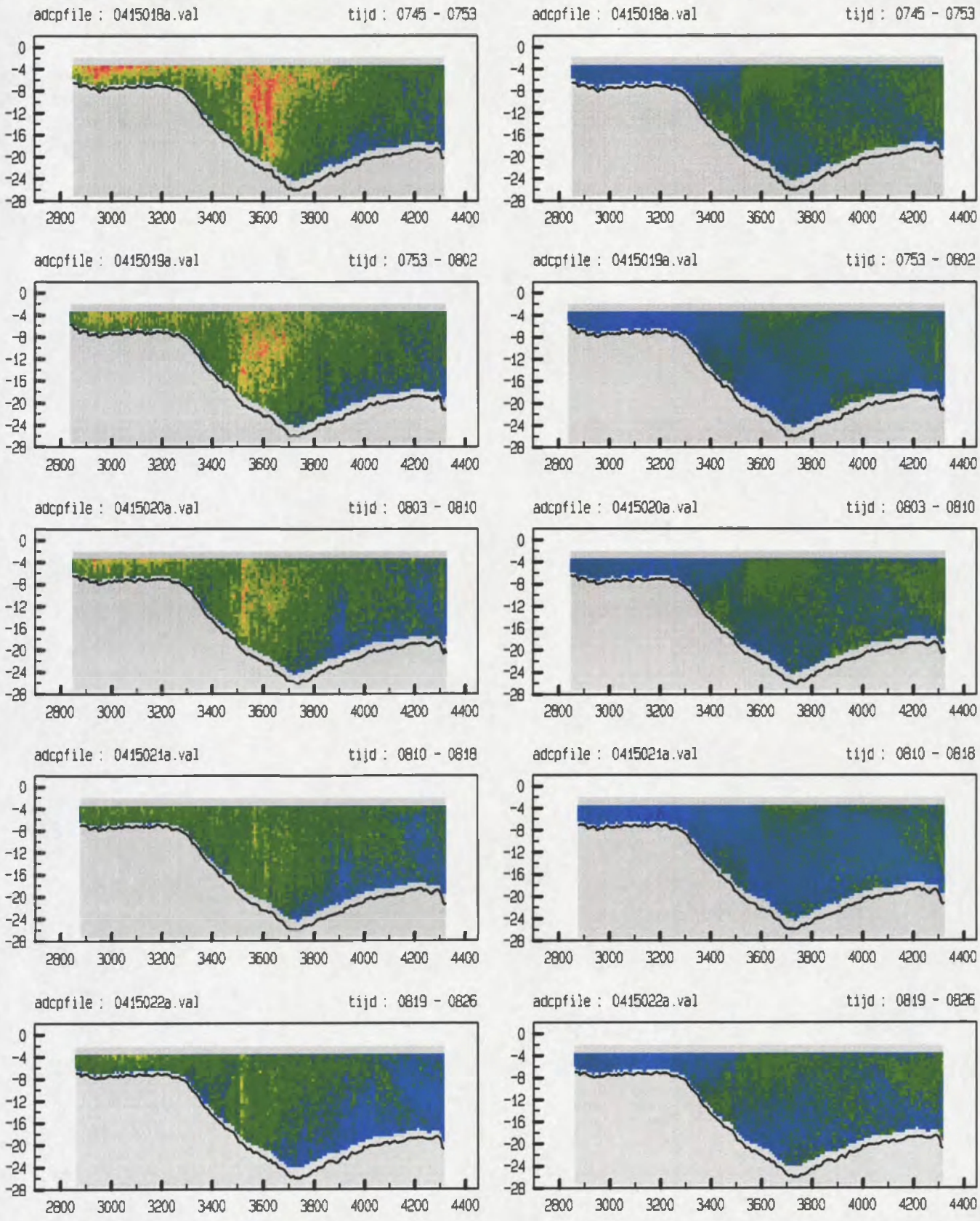



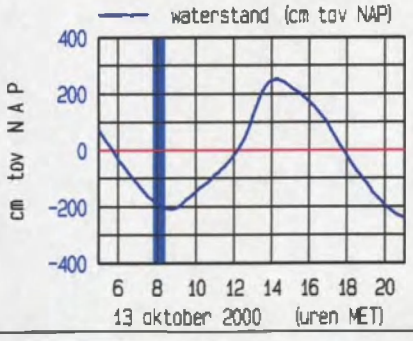

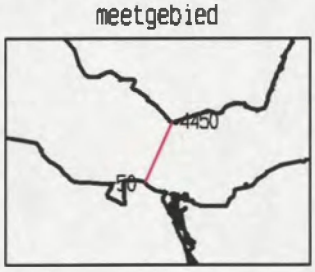

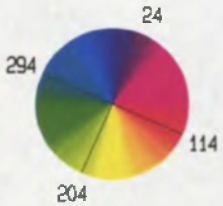

Everingen Raai 7 dd 13 oktober 2000

gemeten snelheid (cm/sec)

gemeten richting (° tov N)

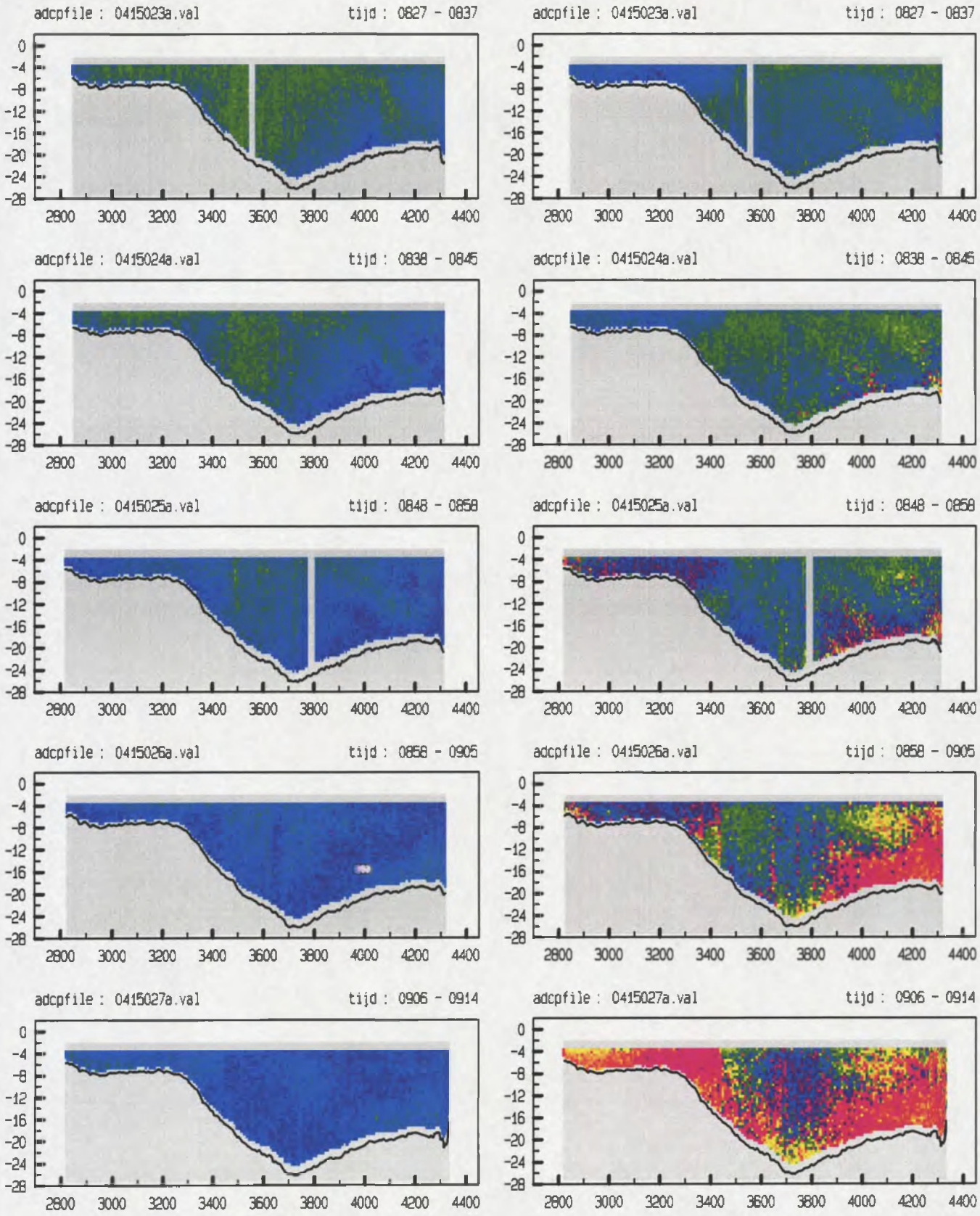



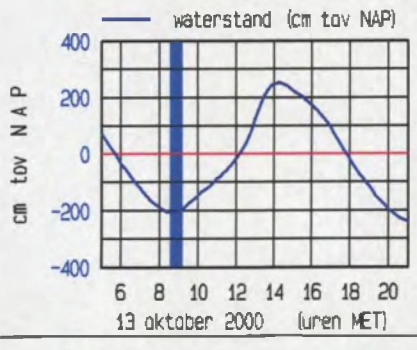

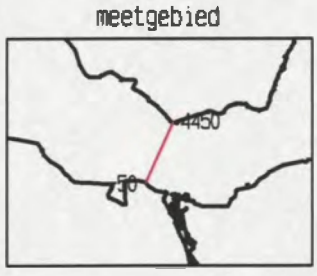

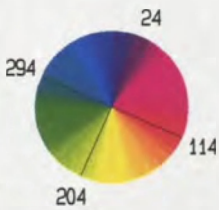

Everingen Raai 7 dd 13 oktober 2000

gemeten snelheid (cm/sec)

gemeten richting (° tov N)

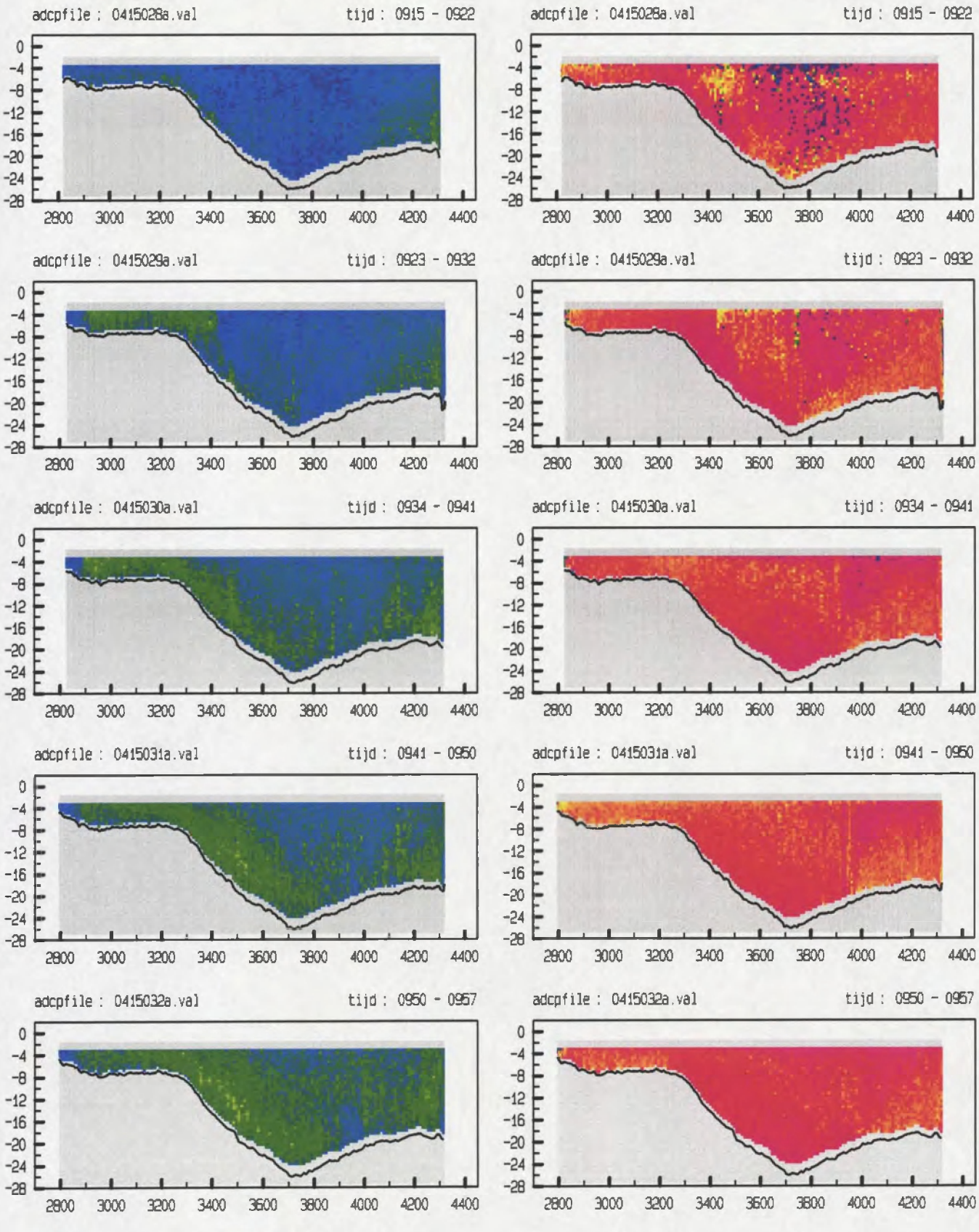



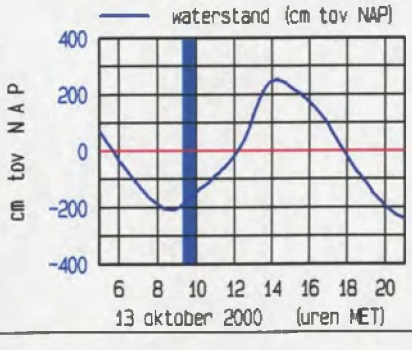



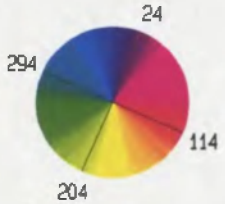

Everingen Raai 7 dd 13 oktober 2000

gemeten snelheid (cm/sec)

gemeten richting (° tov N)

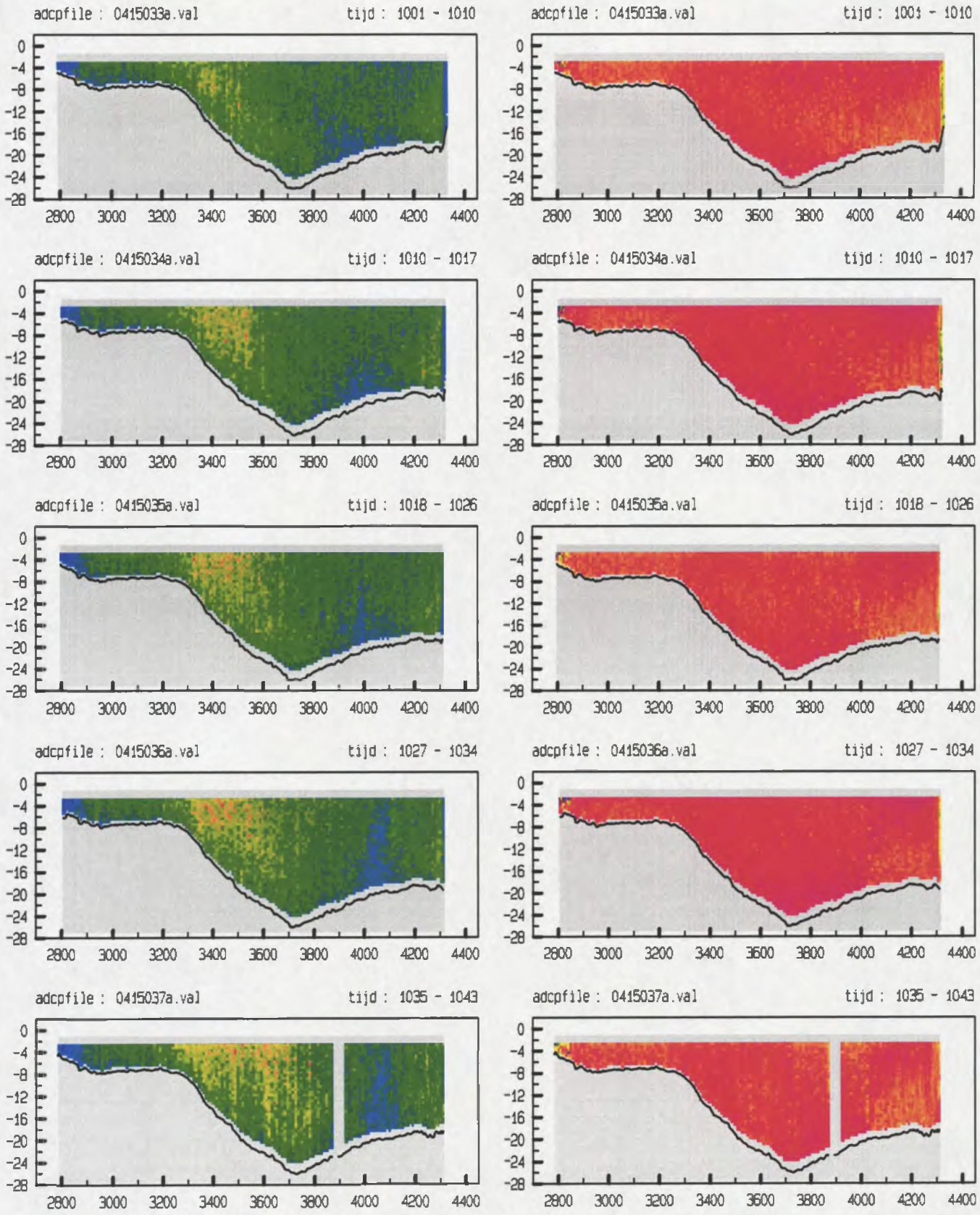



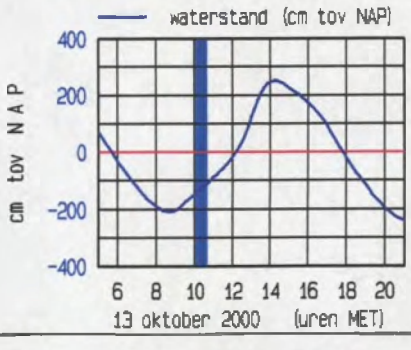

meetgebied



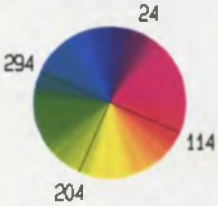

Everingen Raai 7 dd 13 oktober 2000

gemeten snelheid (cm/sec)

gemeten richting (° tov N)

adcpfile : 0415038a.val tijd : 1043 - 1051

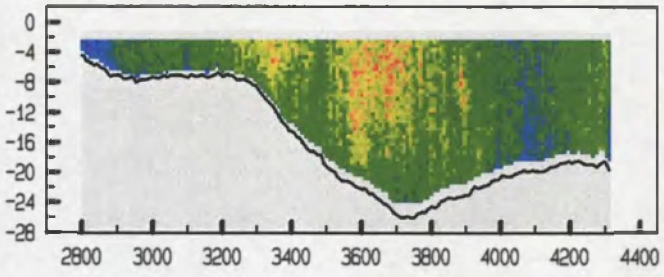

adcpfile : 0415038a.val tijd : 1043 - 1051

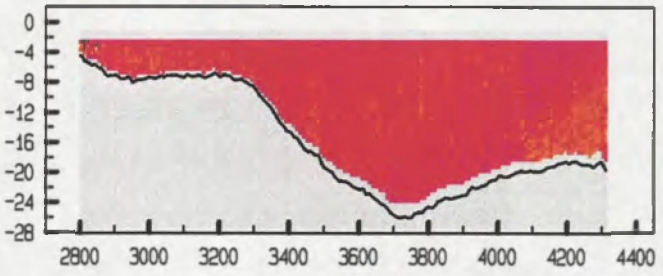

adcpfile : 0415039a.val tijd : 1052 - 1100

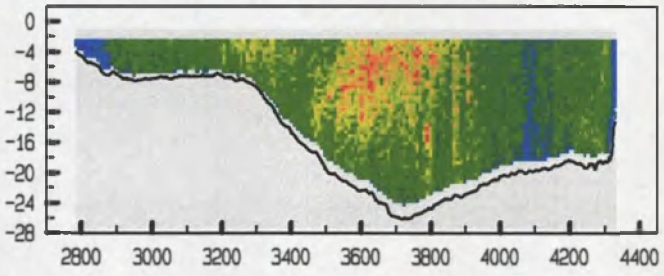

adcpfile : 0415039a.val tijd : 1052 - 1100

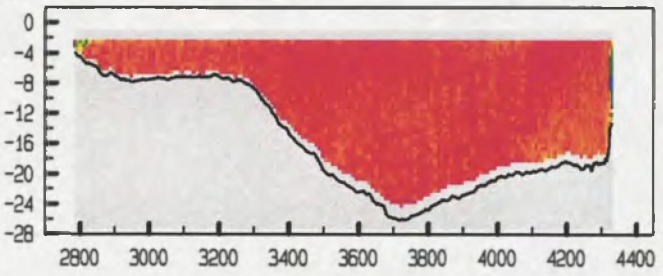

adcpfile : 0415040a.val tijd : 1101 - 1109

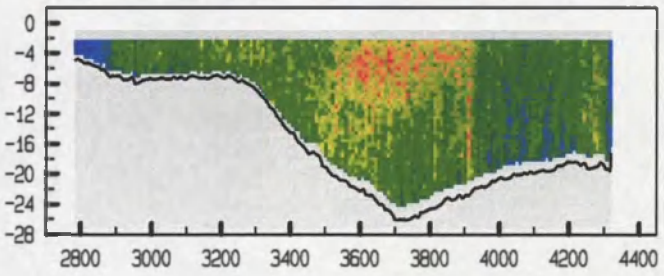

adcpfile : 0415040a.val tijd : 1101 - 1109

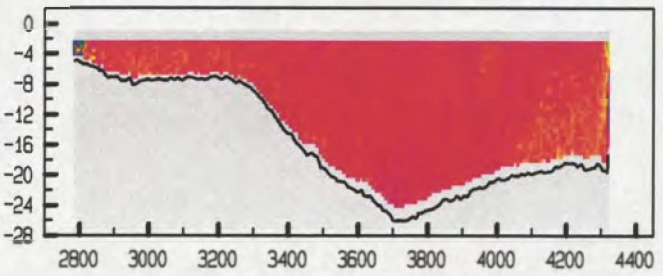

adcpfile : 0415041a.val tijd : 1110 - 1119

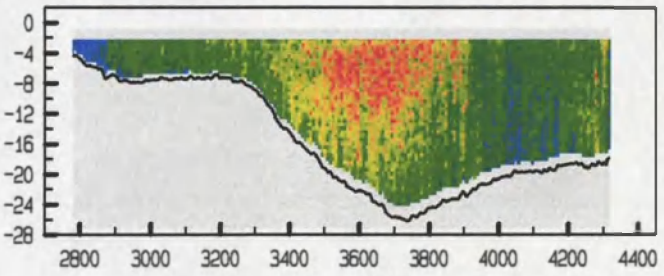

adcpfile : 0415041a.val tijd : 1110 - 1119

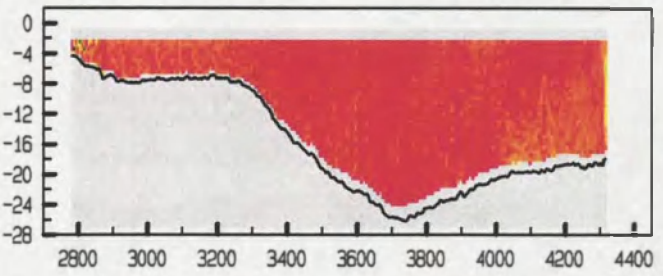

adcpfile : 0415042a.val tijd : 1120 - 1128

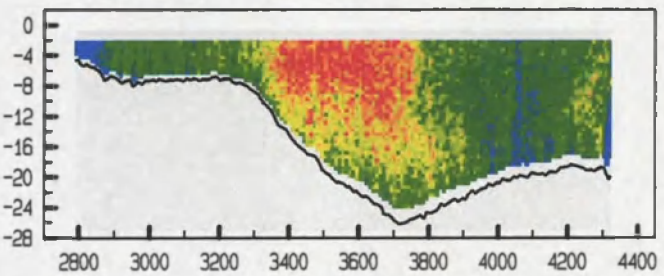

adcpfile : 0415042a.val tijd : 1120 - 1128

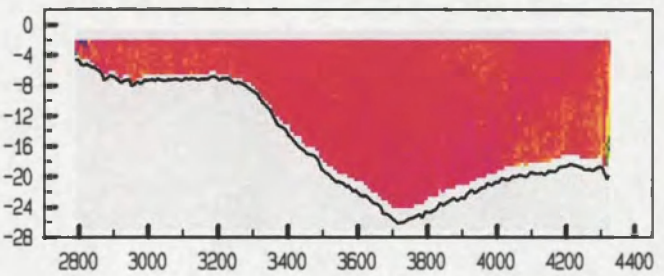



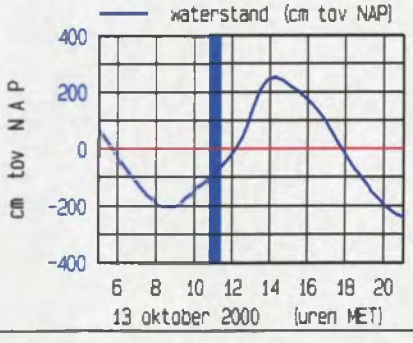

meetgebied



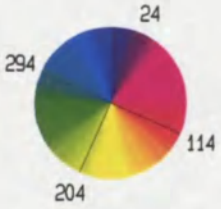

Everingen Raai 7 dd 13 oktober 2000

gemeten snelheid (cm/sec)

gemeten richting (° tov N)

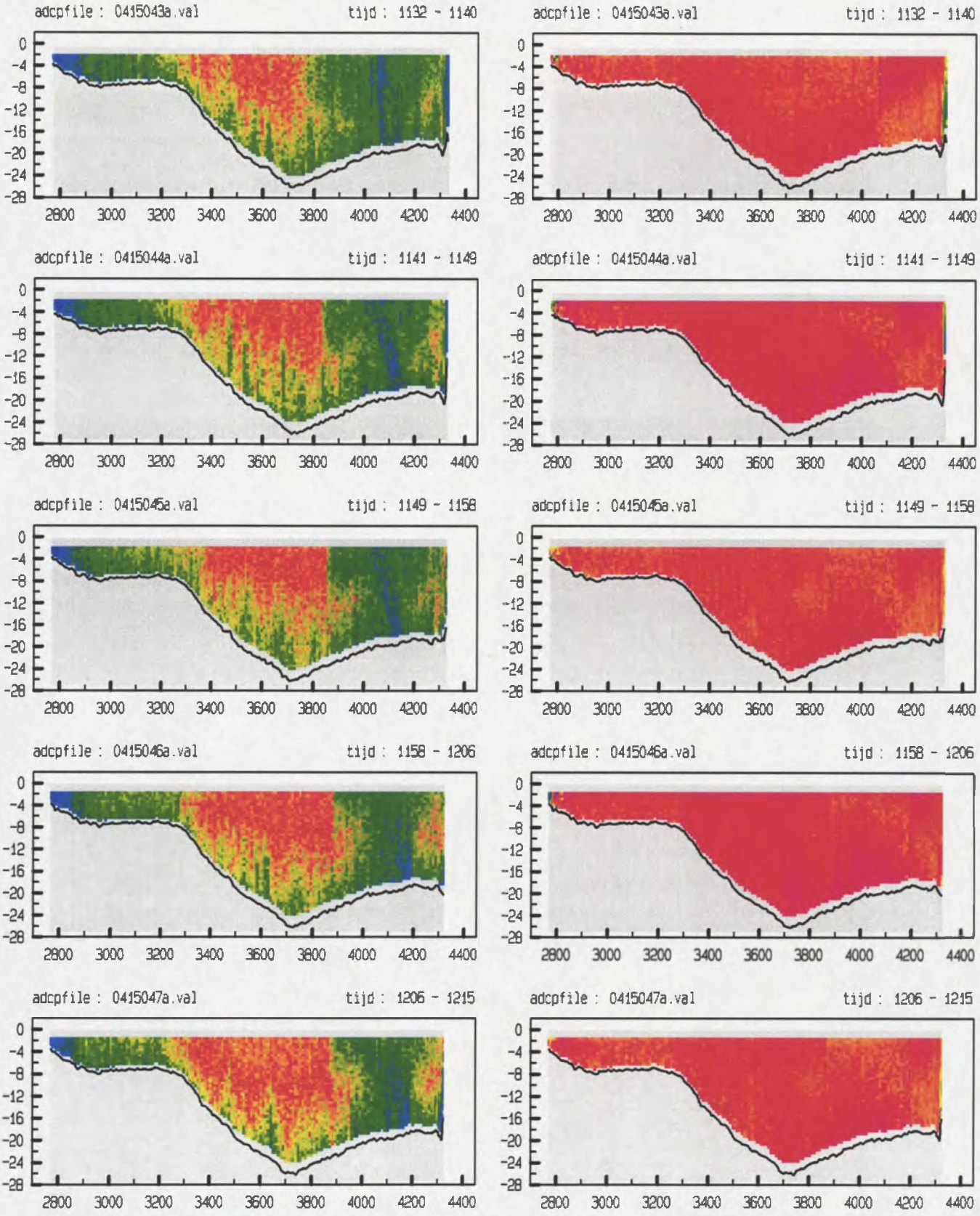



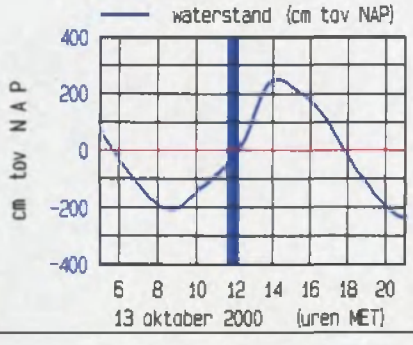

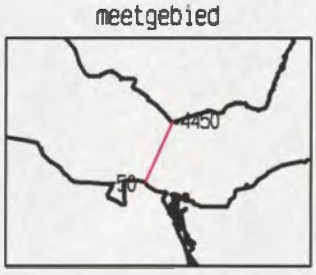

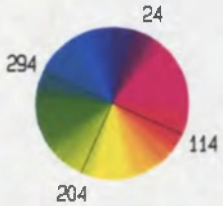

Everingen Raai 7 dd 13 oktober 2000

gemeten snelheid (cm/sec)

gemeten richting (° tov N)

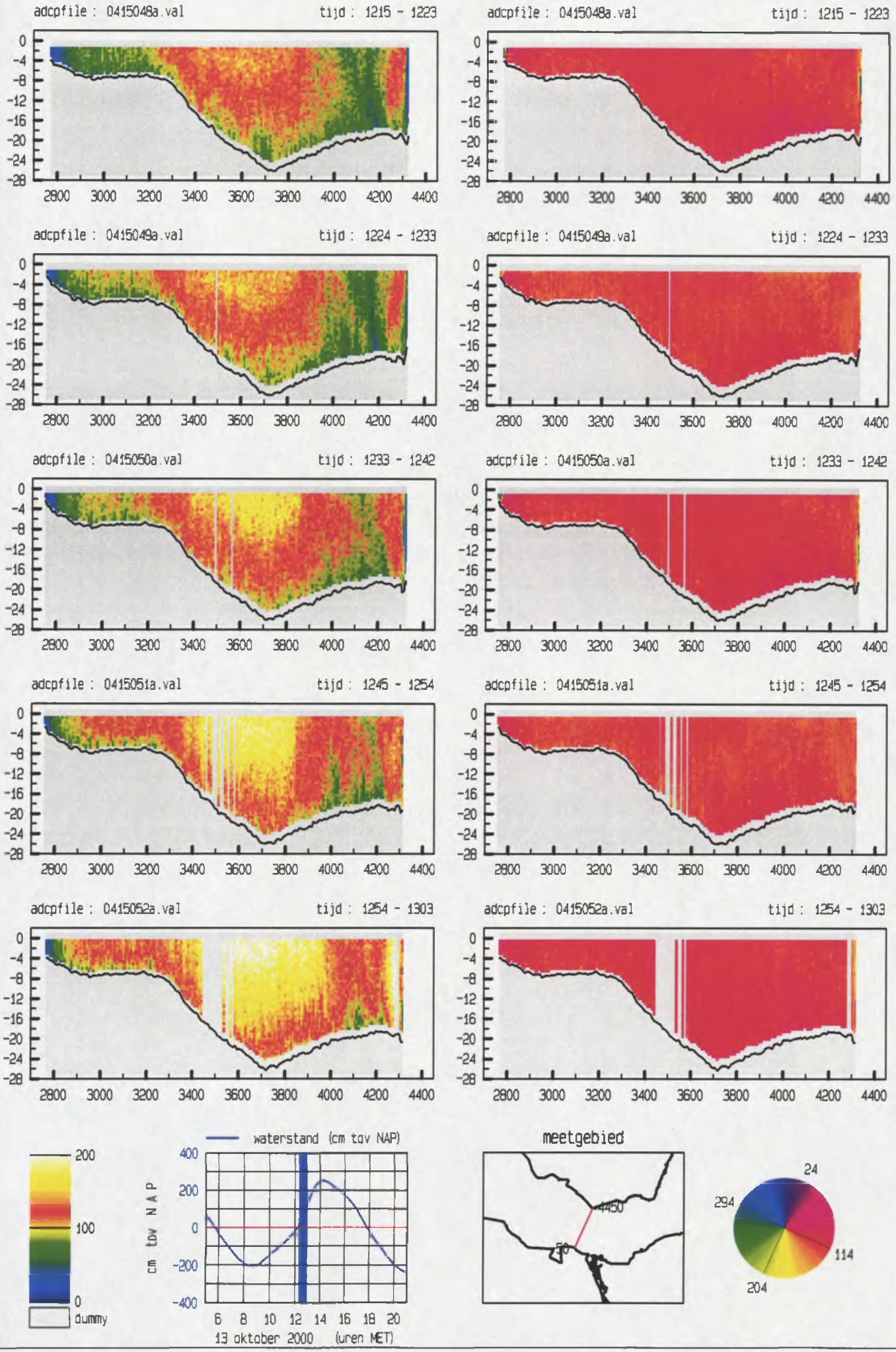

Everingen Raai 7 dd 13 oktober 2000

gemeten snelheid (cm/sec)

gemeten richting (° tov N)

adcpfile : 0415053a.val tijd : 1304 - 1313

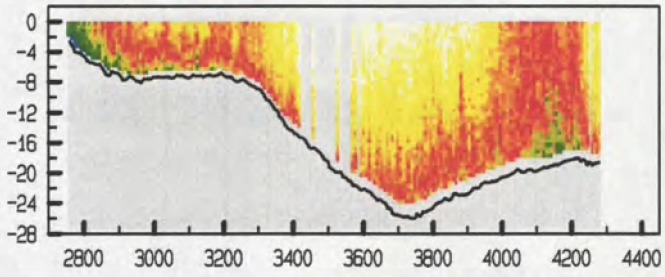

adcpfile : 0415053a.val tijd : 1304 - 1313

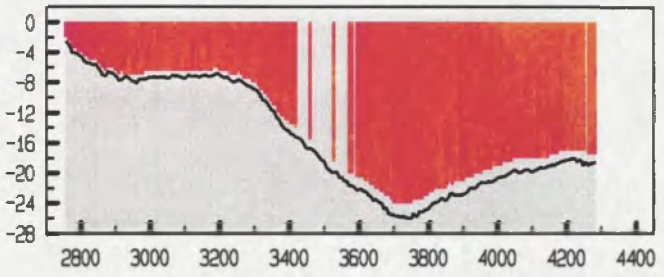

adcpfile : 0415054a.val tijd : 1314 - 1323

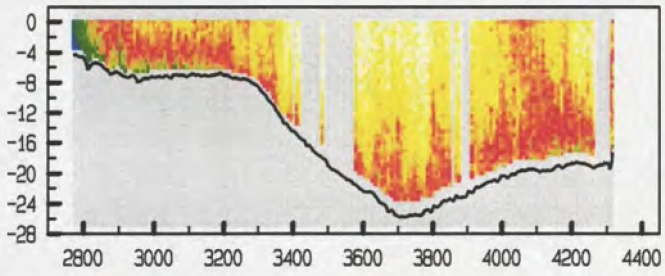

adcpfile : 0415054a.val tijd : 1314 - 1323

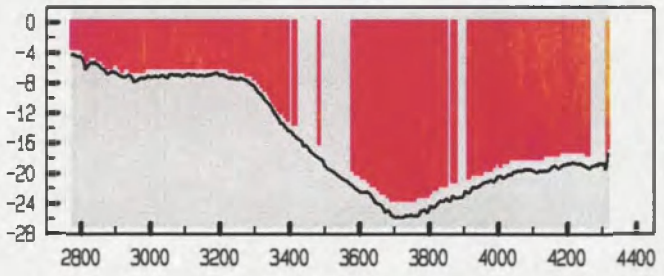

adcpfile : 0415055a.val tijd : 1324 - 1332

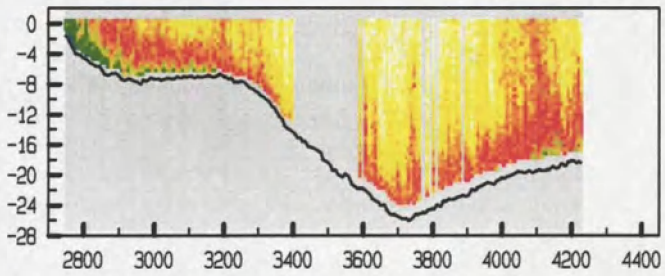

adcpfile : 0415055a.val tijd : 1324 - 1332

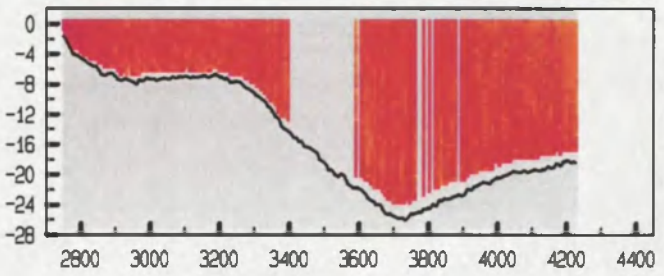

adcpfile : 0415056a.val tijd : 1333 - 1341

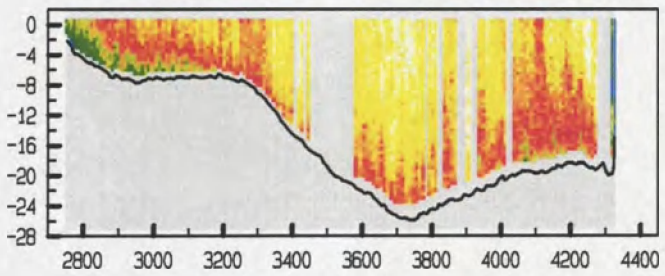

adcpfile : 0415056a.val tijd : 1333 - 1341

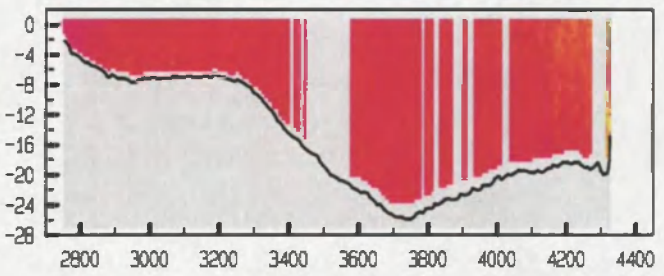

adcpfile : 0415057a.val tijd : 1342 - 1354

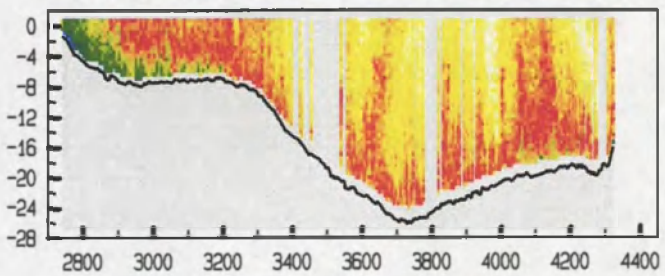

adcpfile : 0415057a.val tijd : 1342 - 1354

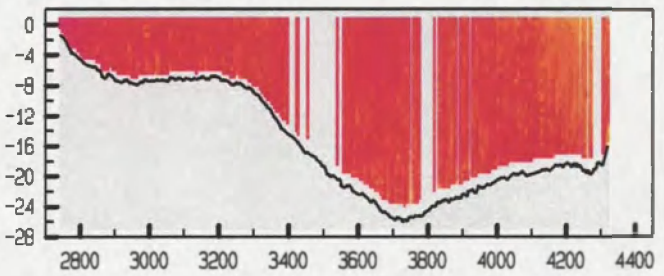



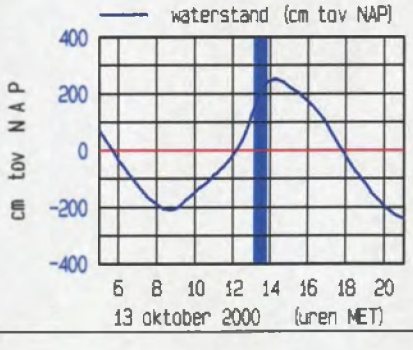

meetgebied



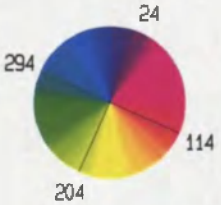

Everingen Raai 7 dd 13 oktober 2000

gemeten snelheid (cm/sec)

gemeten richting (° tov N)

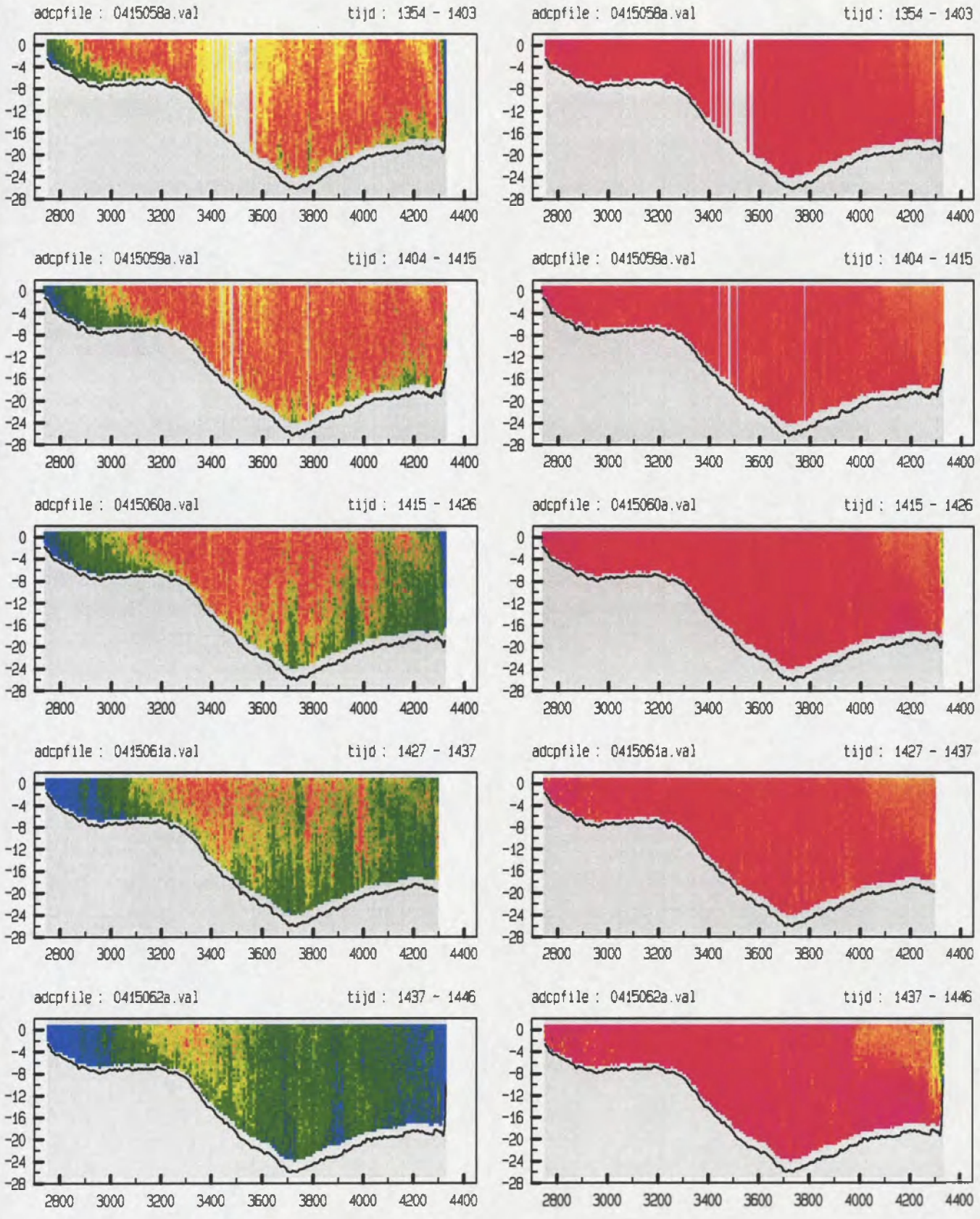



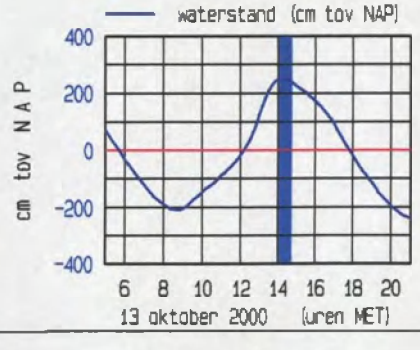



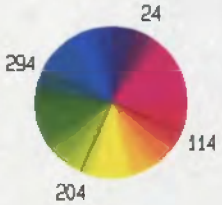

Everingen Raai 7 dd 13 oktober 2000

gemeten snelheid (cm/sec)

gemeten richting (° tov N)

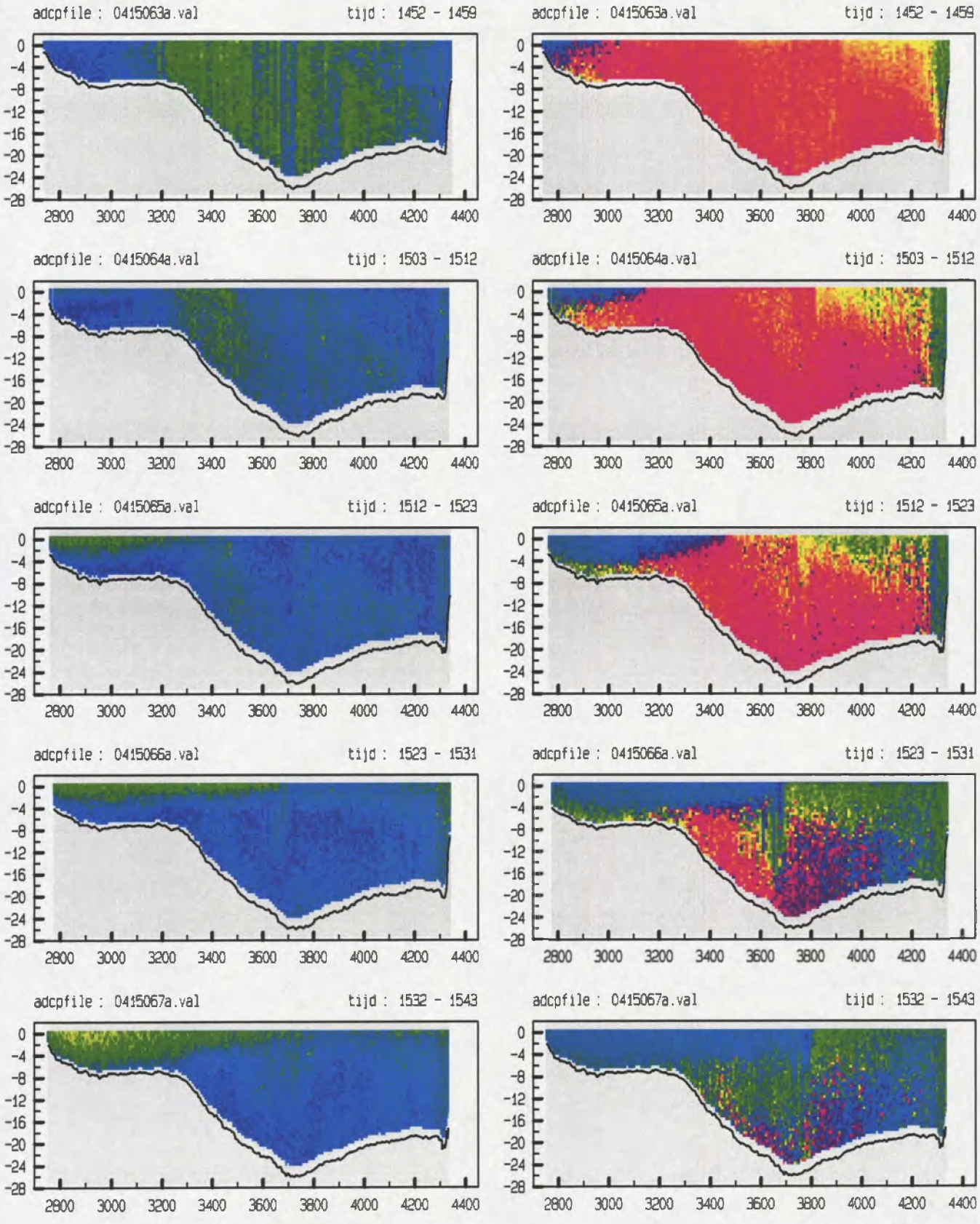



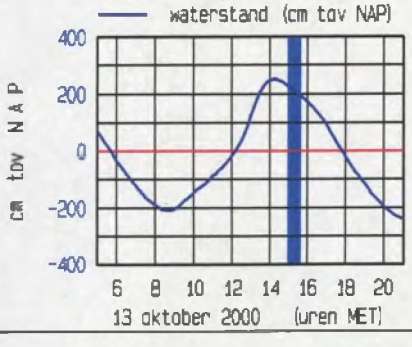

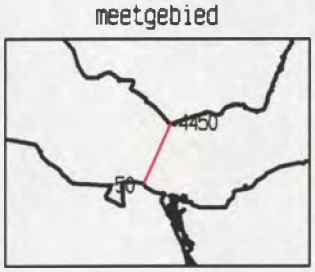

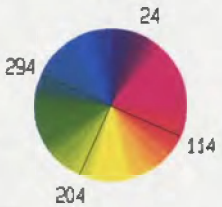

Everingen Raai 7 dd 13 oktober 2000

gemeten snelheid (cm/sec)

gemeten richting (° tov N)

adcpfile : 0415068a.val tijd : 1543 - 1551

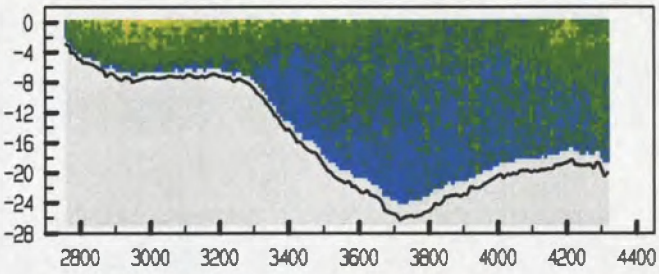

adcpfile : 0415068a.val tijd : 1543 - 1551

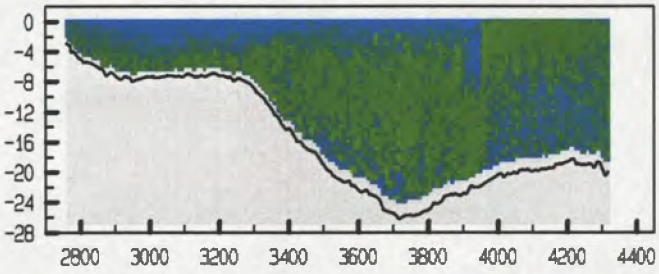

adcpfile : 0415069a.val tijd : 1552 - 1603

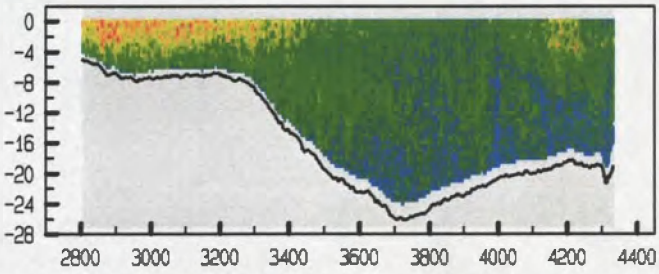

adcpfile : 0415069a.val tijd : 1552 - 1603

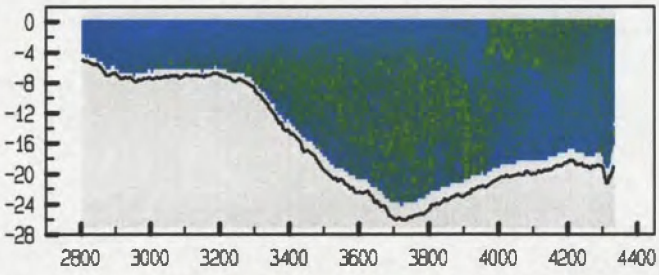

adcpfile : 0415070a.val tijd : 1604 - 1612

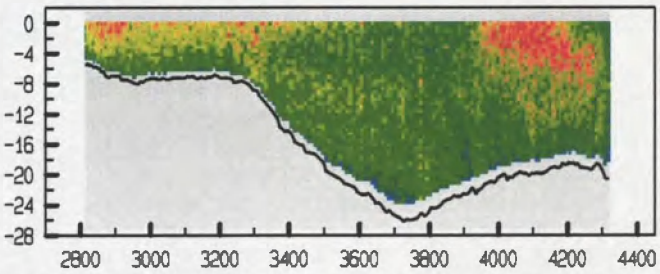

adcpfile : 0415070a.val tijd : 1604 - 1612

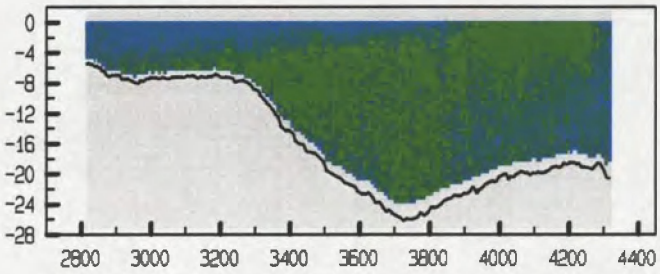

adcpfile : 0415071a.val tijd : 1613 - 1626

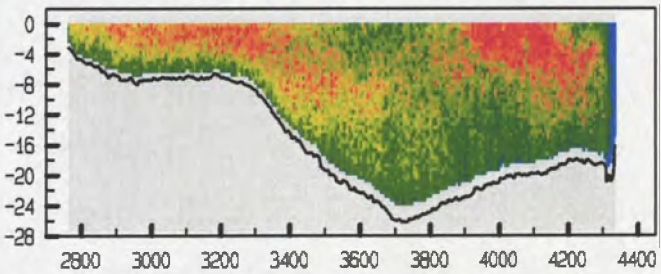

adcpfile : 0415071a.val tijd : 1613 - 1626

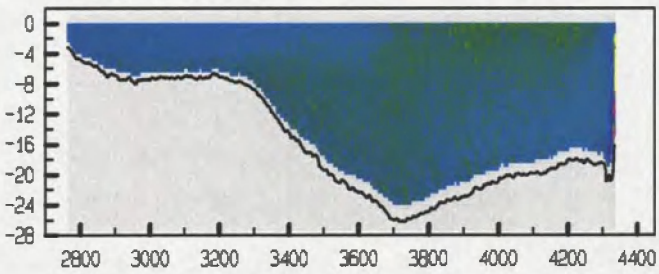

adcpfile : 0415072a.val tijd : 1626 - 1636

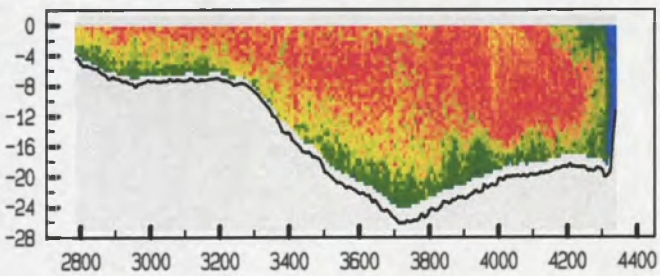

adcpfile : 0415072a.val tijd : 1626 - 1636

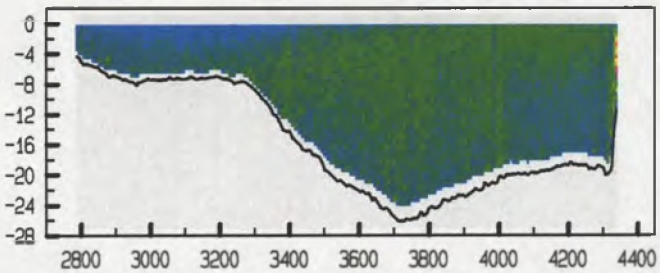



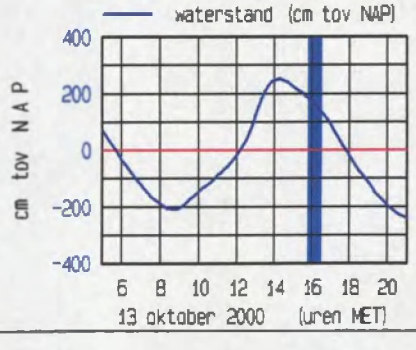

meetgebied



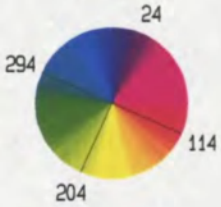

Everingen Raai 7 dd 13 oktober 2000

gemeten snelheid (cm/sec)

gemeten richting (° tov N)

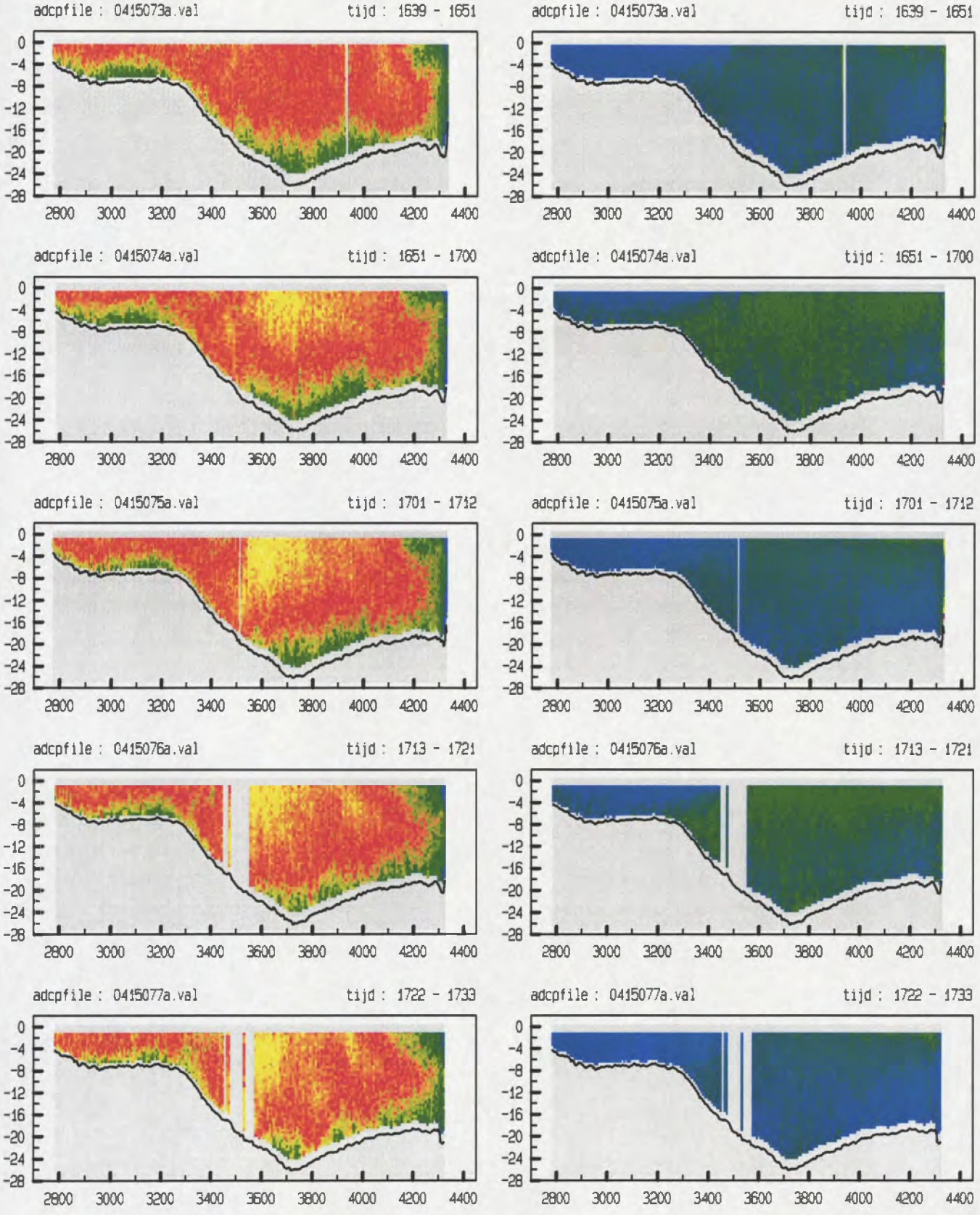



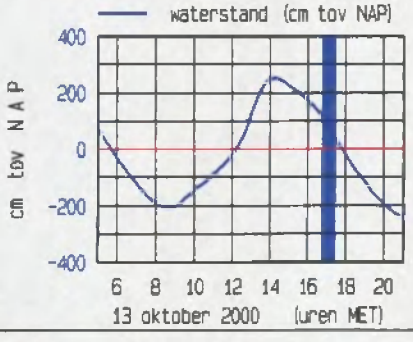

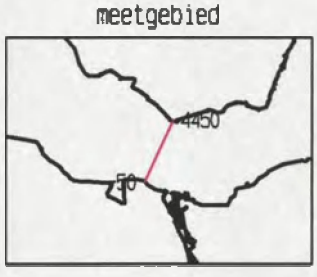

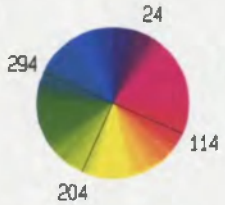

Everingen Raai 7 dd 13 oktober 2000

gemeten snelheid (cm/sec)

gemeten richting (° tov N)

adcpfile : 0415078a.val tijd : 1733 - 1742

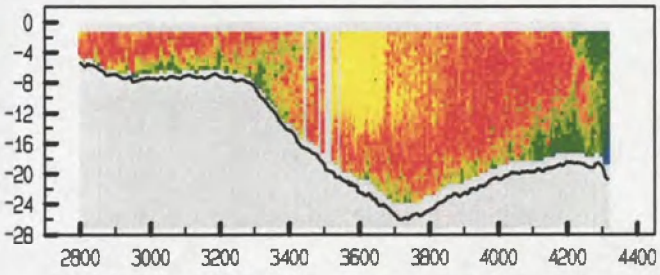

adcpfile : 0415078a.val tijd : 1733 - 1742

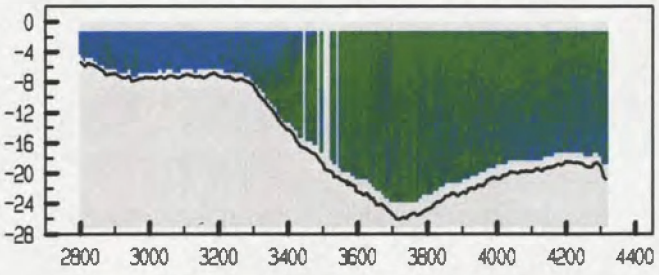

adcpfile : 0415079a.val tijd : 1743 - 1754

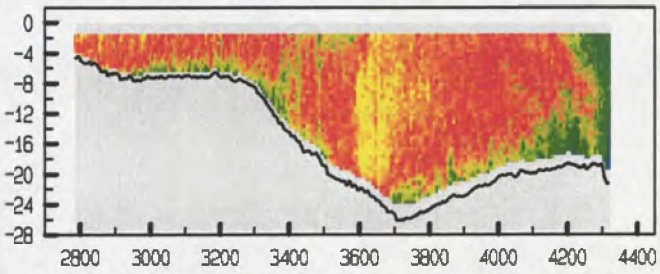

adcpfile : 0415079a.val tijd : 1743 - 1754

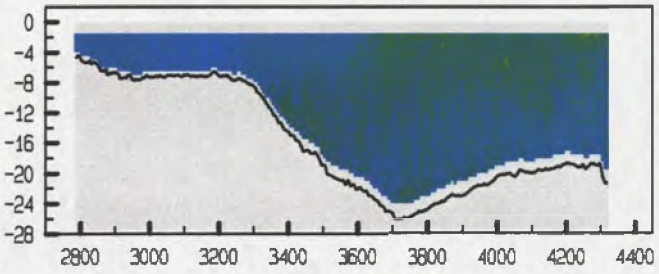

adcpfile : 0415080a.val tijd : 1754 - 1802

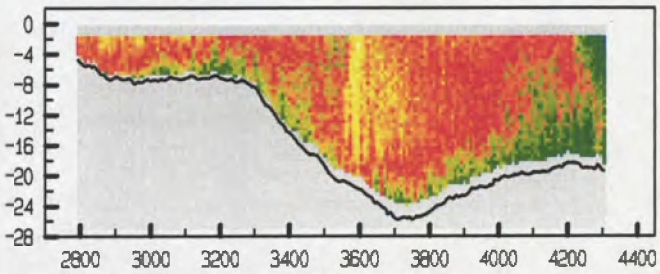

adcpfile : 0415080a.val tijd : 1754 - 1802

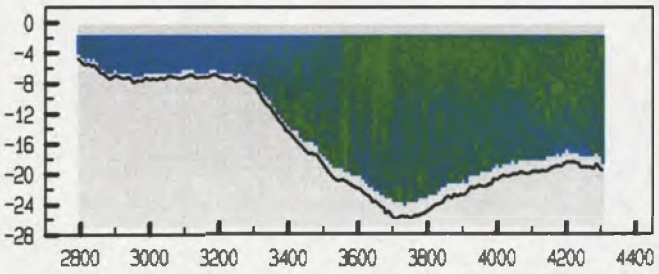

adcpfile : 0415081a.val tijd : 1802 - 1812

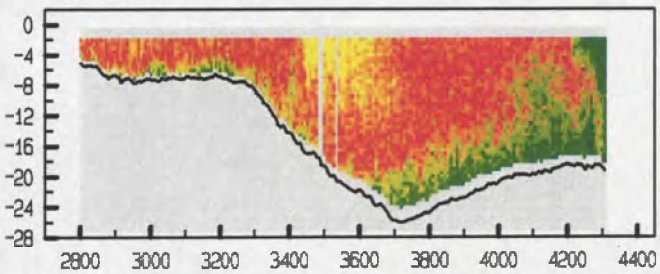

adcpfile : 0415081a.val tijd : 1802 - 1812

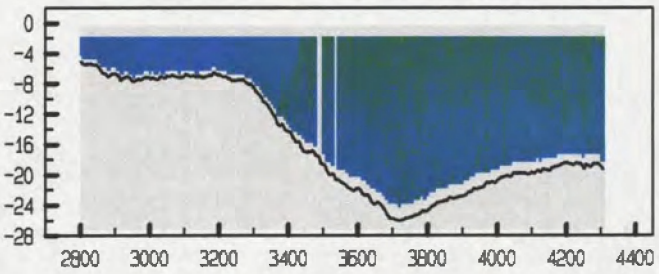

adcpfile : 0415082a.val tijd : 1813 - 1821

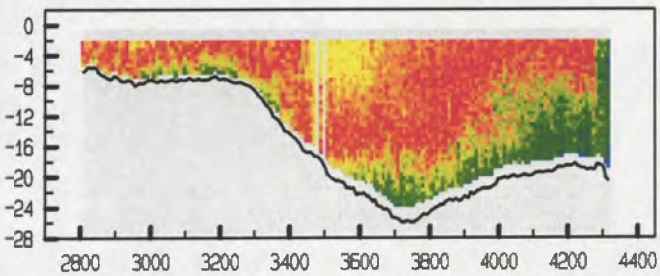

adcpfile : 0415082a.val tijd : 1813 - 1821

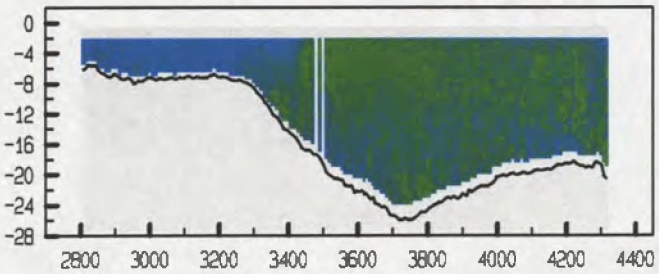



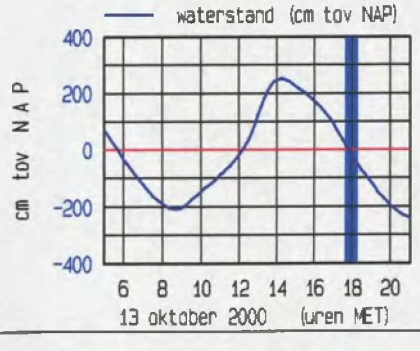

meetgebied



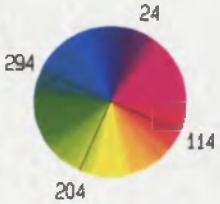

Everingen Raai 7 dd 13 oktober 2000

gemeten snelheid (cm/sec)

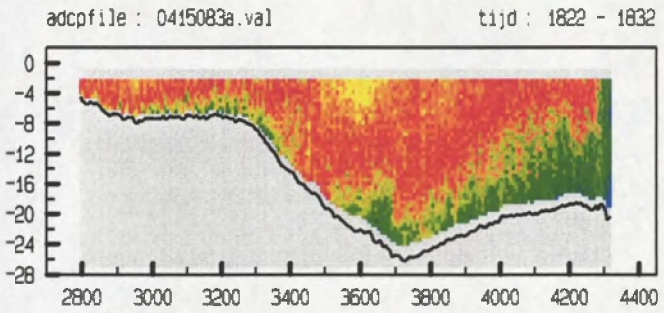

gemeten richting (° tov N)

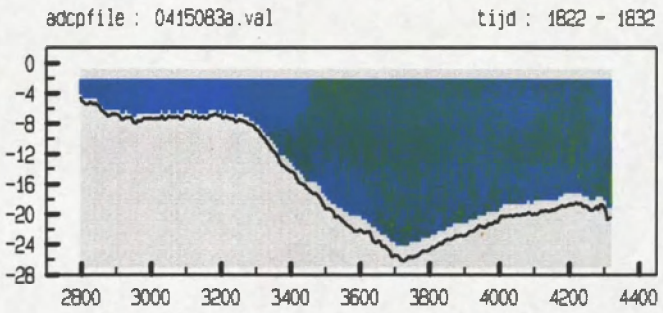



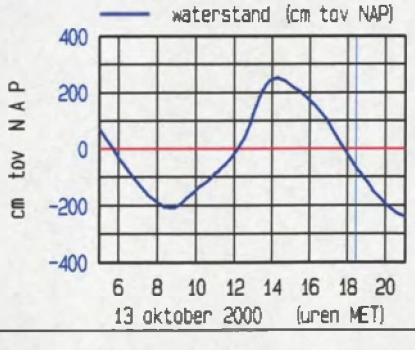

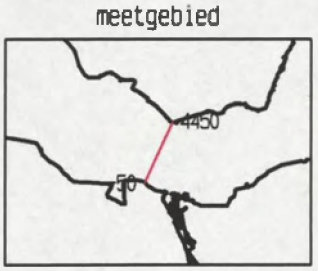

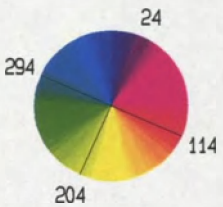

Ministerie van Verkeer en Waterstaat
Directoraat-Generaal Rijkswaterstaat

Meetinformatiedienst Zeeland
Vlissingen

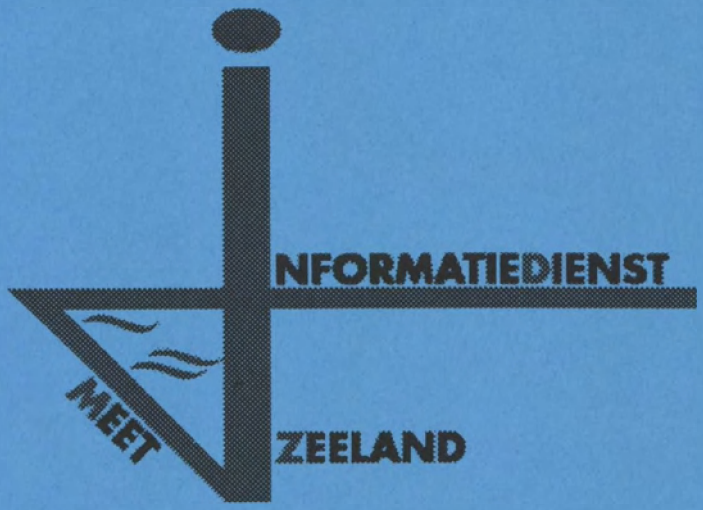

7b. Gemeten gegevens deelraai-2

Everingen Raai 7 dd 13 oktober 2000 tijd : 0518 - 0527
adcpfile : 0415002a.val

gemeten snelheid (cm/sec) (eb > 0 , vloed < 0)

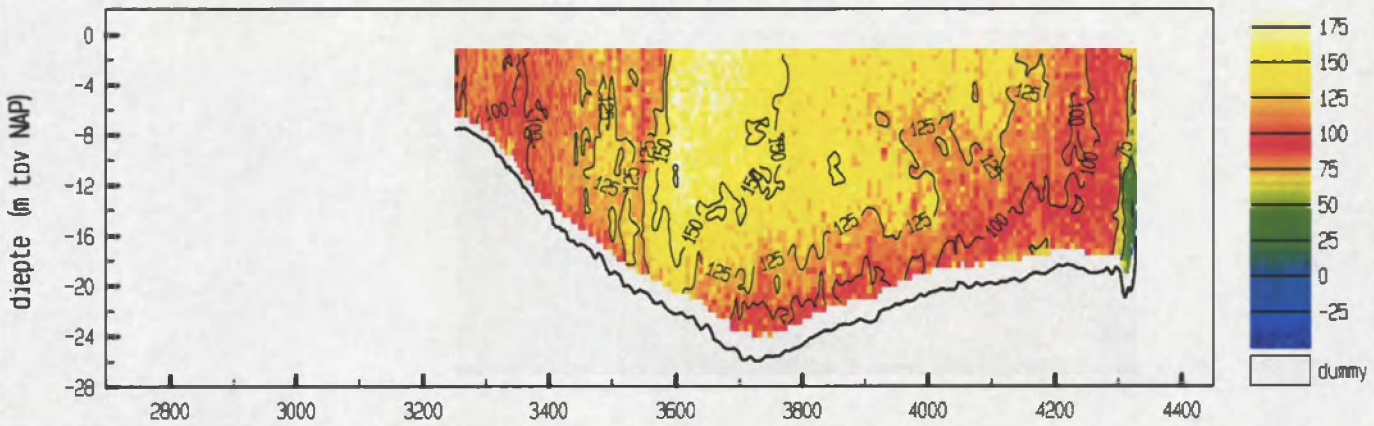

gemiddelde stroomsnelheid in de vertikaal

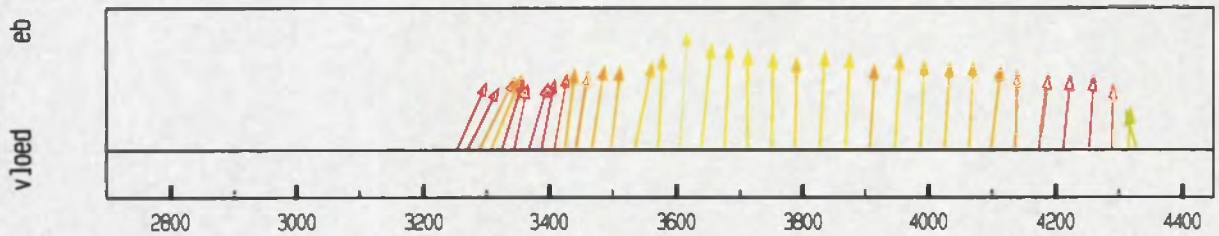

debiet- en stroomsnelheidsverdeling in de raai

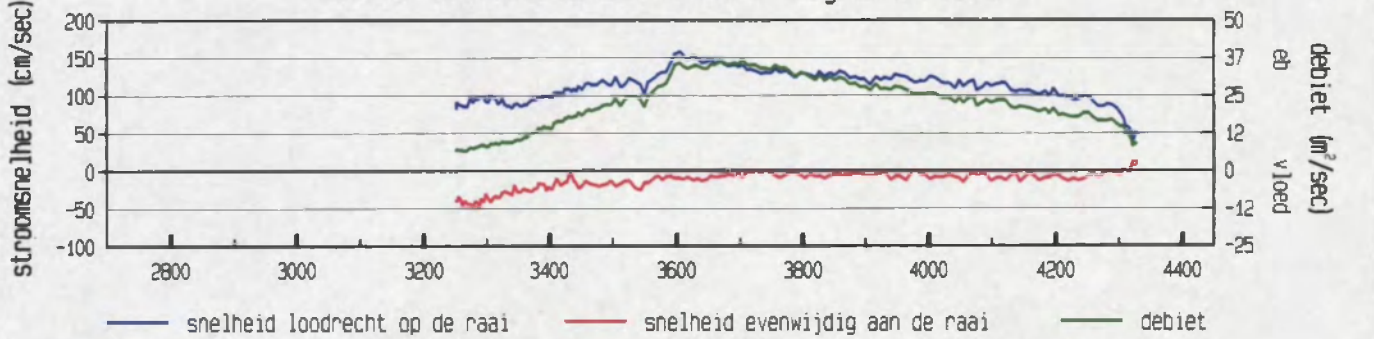

gevaren traject langs de raai

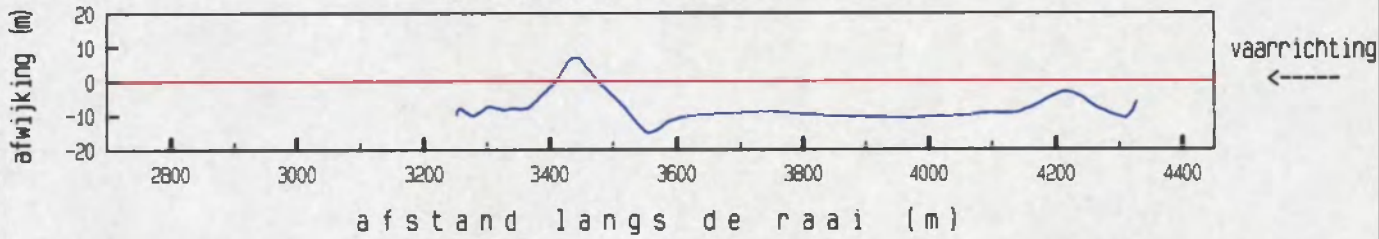

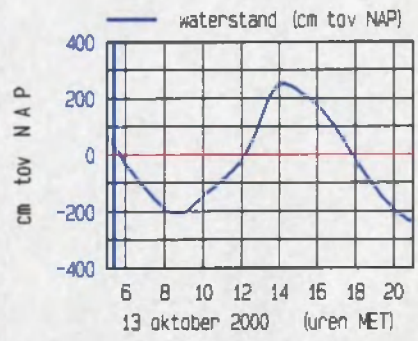

meetgebied

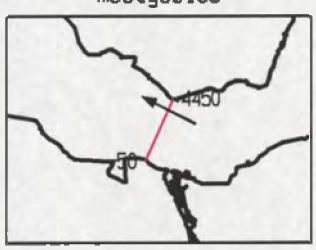

maximum gemiddelde stroom-
snelheid in de vertikaal

afstand uit nulpunt : 3605 m
stroomsnelheid : 159 cm/sec
stroomrichting : 297 °

doorstroomoppervlak : 21476 m²
raaidebiet : 25140 m³/sec

adcpfile : 0415002a.val

Everingen Raai 7 dd 13 oktober 2000 tijd : 0533 - 0539
adcpfile : 0415003a.val

gemeten snelheid (cm/sec) (eb > 0 , vloed < 0)

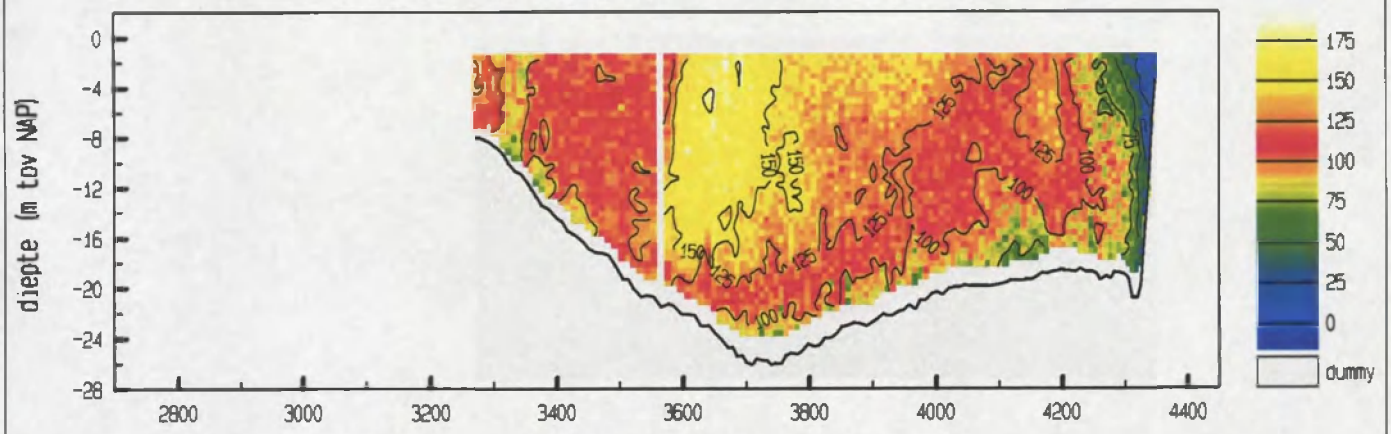

gemiddelde stroomsnelheid in de vertikaal

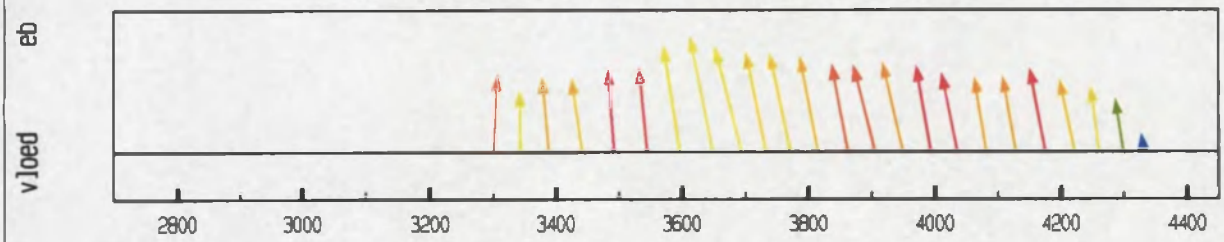

debiet- en stroomsnelheidsverdeling in de raai

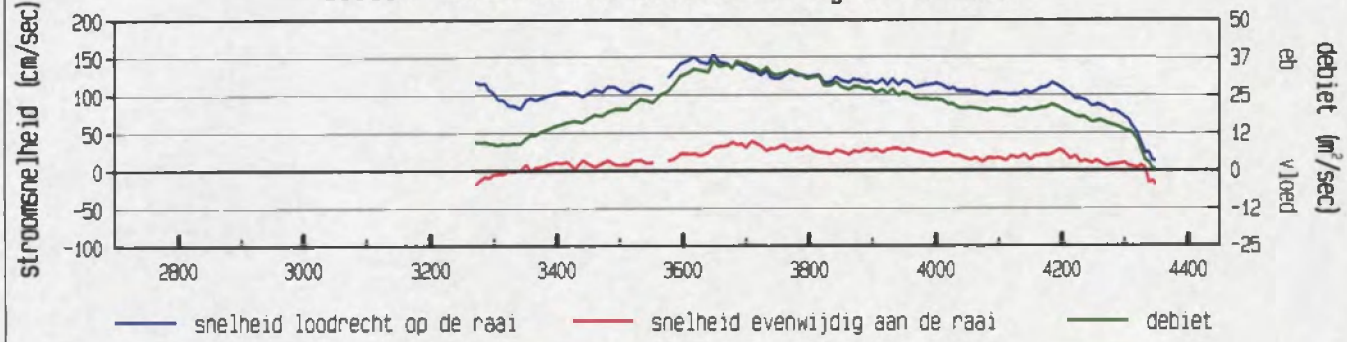

gevaren traject langs de raai

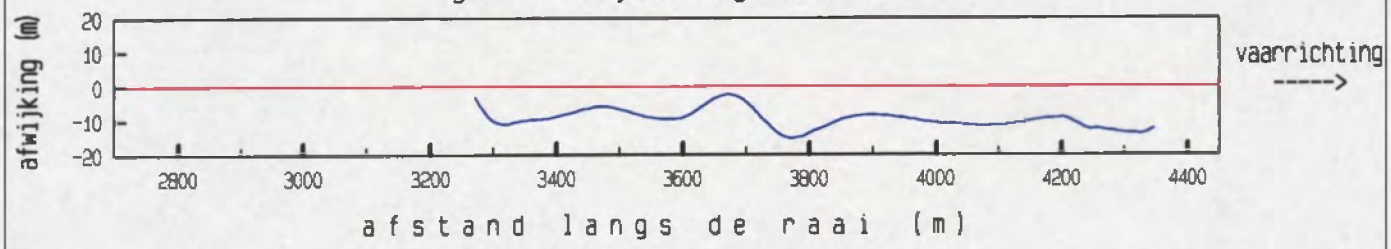

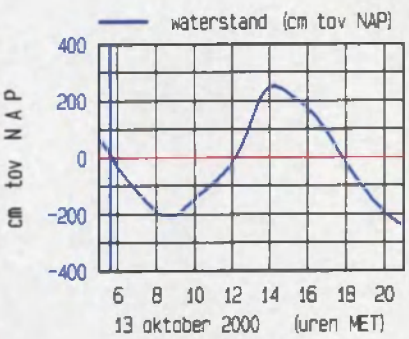

meetgebied

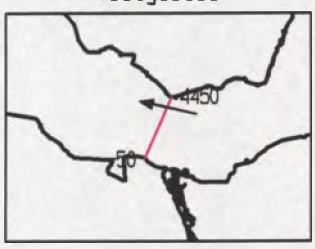

maximum gemiddelde stroomsnelheid in de vertikaal

afstand uit nulpunt : 3649 m
stroomsnelheid : 156 cm/sec
stroomrichting : 283 °

doorstroomoppervlak : 21272 m²
raaidebiet : 23682 m³/sec

adcpfile : 0415003a.val

Everingen Raai 7 dd 13 oktober 2000 tijd : 0539 - 0554
adcpfile : 0415004a.val

gemeten snelheid (cm/sec) (eb > 0 , vloed < 0)

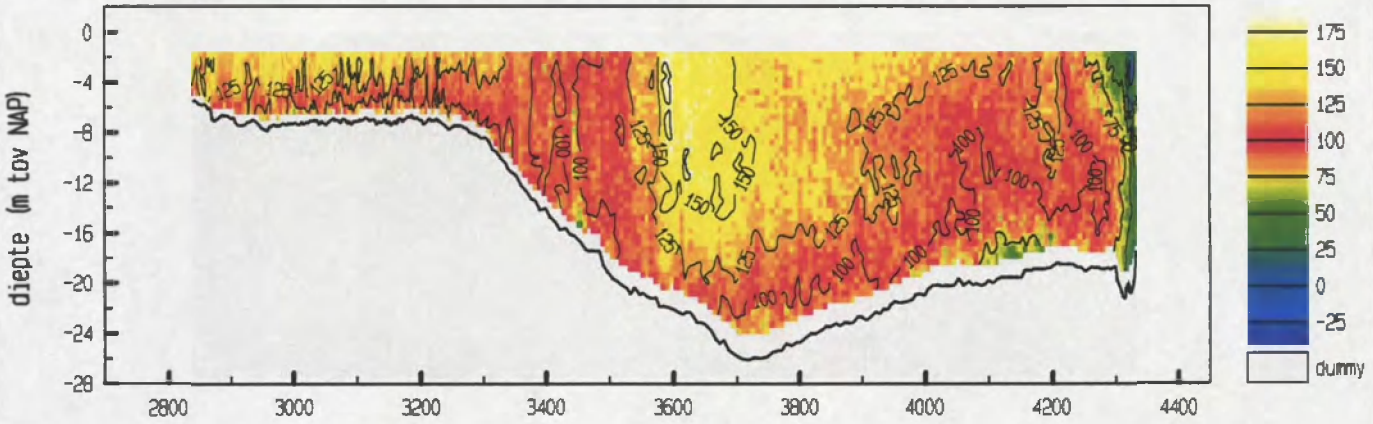

gemiddelde stroomsnelheid in de vertikaal

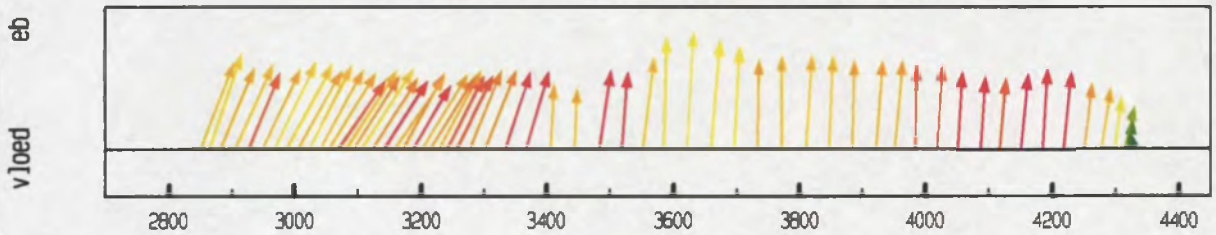

debiet- en stroomsnelheidsverdeling in de raai

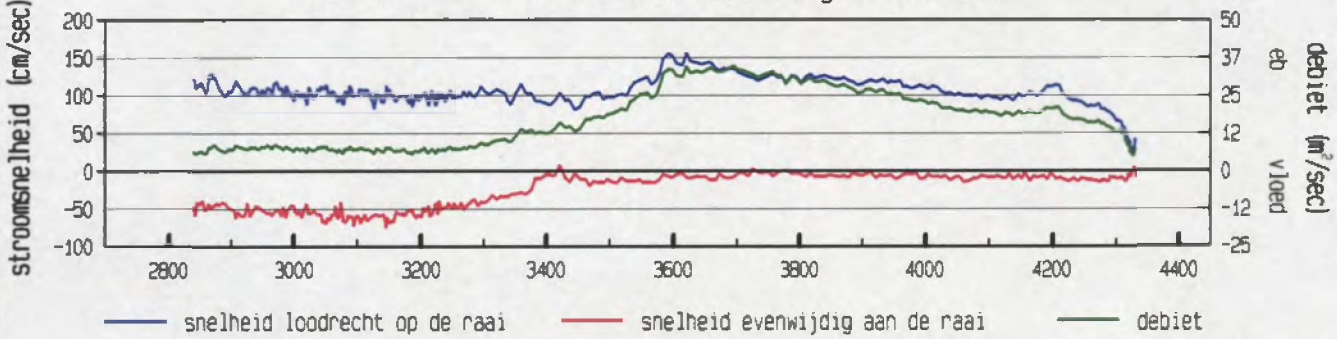

gevaren traject langs de raai

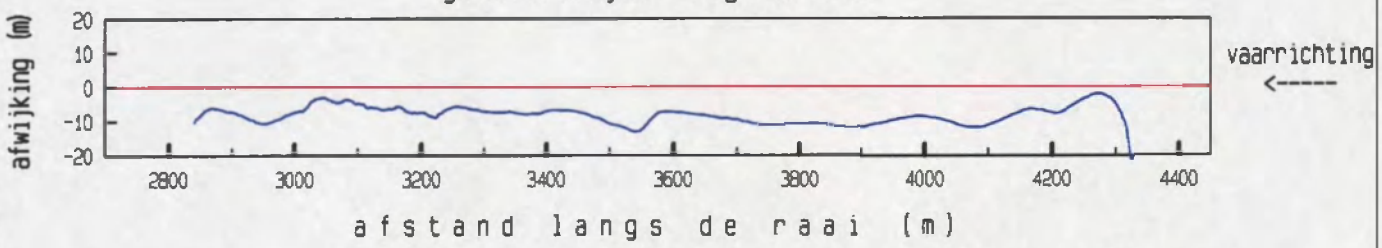

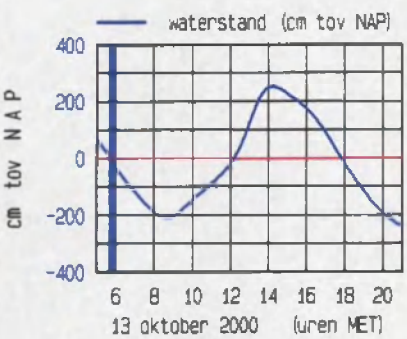

meetgebied

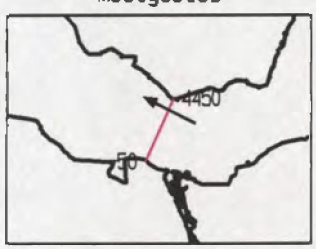

maximum gemiddelde stroom-snelheid in de vertikaal

afstand uit nulpunt : 3621 m
stroomsnelheid : 156 cm/sec
stroomrichting : 297 °

doorstroomoppervlak : 23957 m²
raaidebiet : 26364 m³/sec

adcpfile : 0415004a.val

Everingen Raai 7 dd 13 oktober 2000 tijd : 0555 - 0603
adcpfile : 0415005a.val

gemeten snelheid (cm/sec) (eb > 0 , vloed < 0)

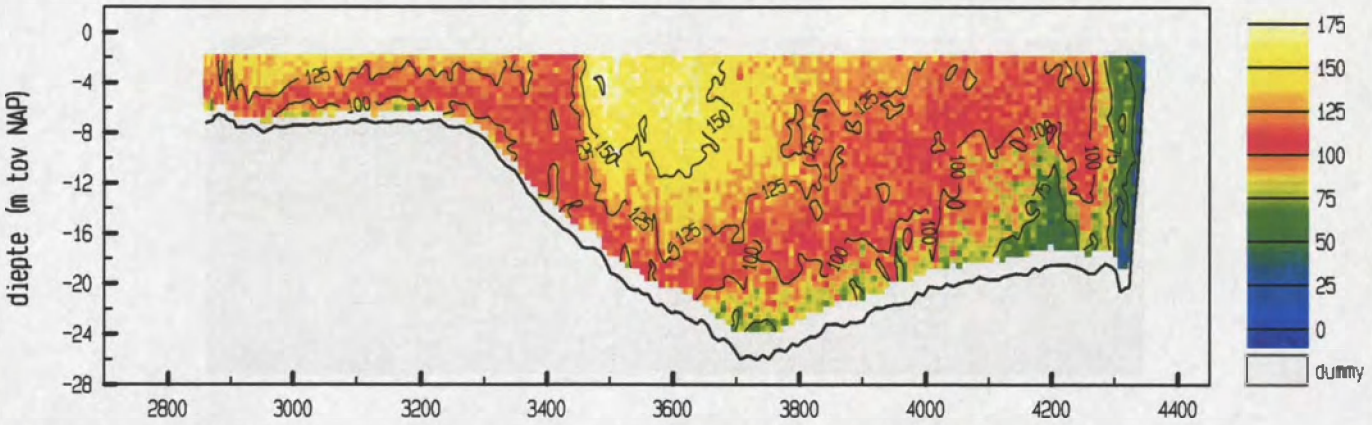

gemiddelde stroomsnelheid in de vertikaal

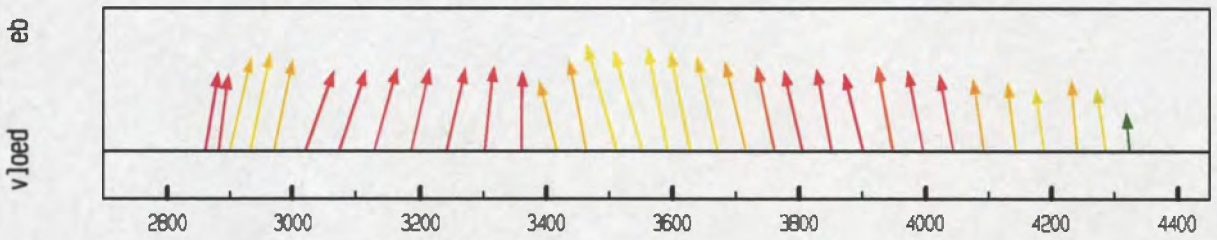

debiet- en stroomsnelheidsverdeling in de raai

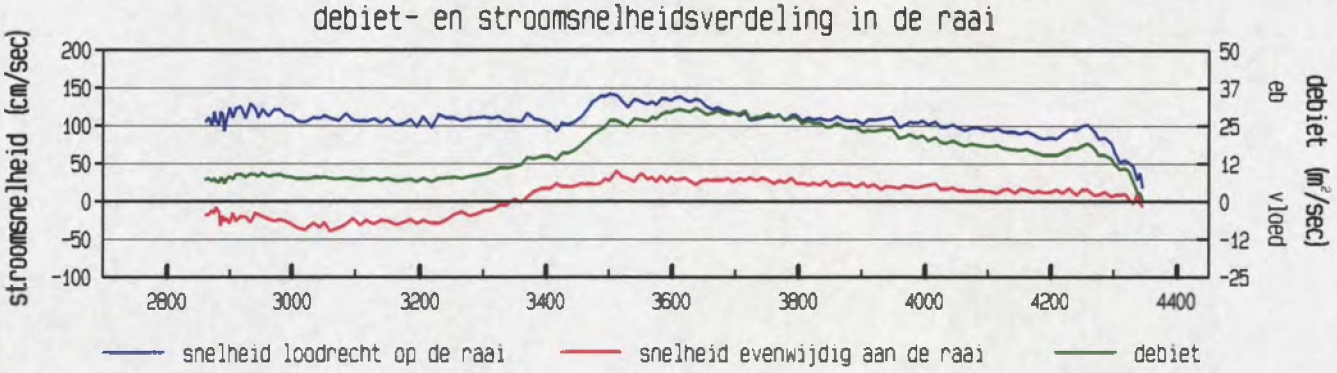

gevaren traject langs de raai

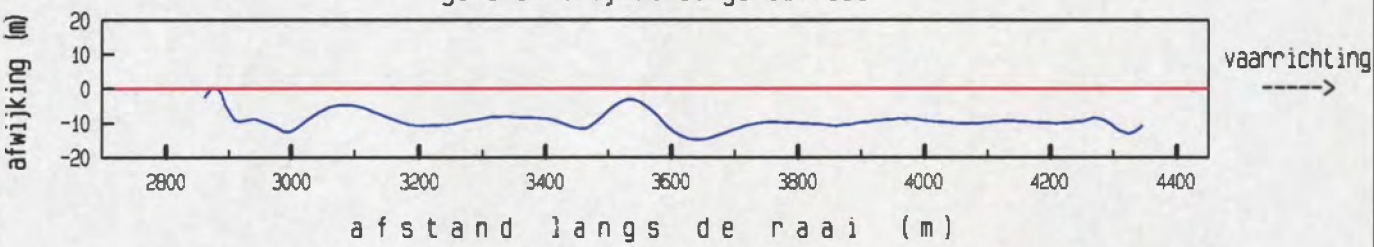

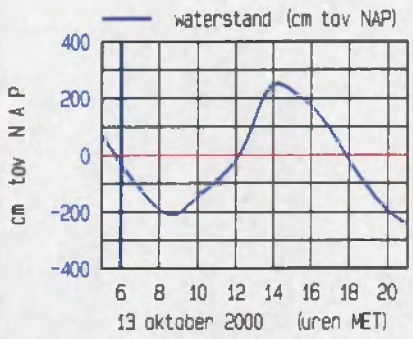

meetgebied

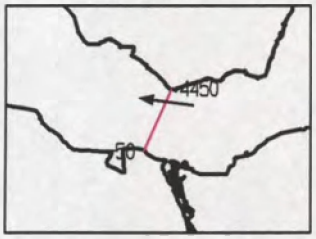

maximum gemiddelde stroom-snelheid in de vertikaal

afstand uit nulpunt : 3512 m
stroomsnelheid : 146 cm/sec
stroomrichting : 278 °

doorstroomoppervlak : 23589 m²
raaidebiet : 25478 m³/sec

adcpfile : 0415005a.val

Everingen Raai 7 dd 13 oktober 2000 tijd : 0604 - 0614
adcpfile : 0415006a.val

gemeten snelheid (cm/sec) (eb > 0 , vloed < 0)

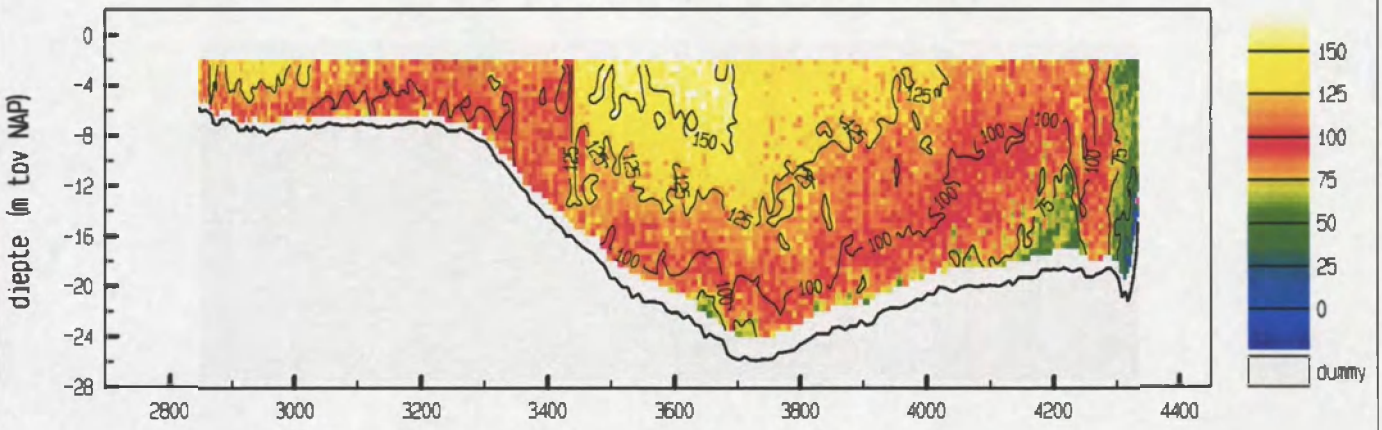

gemiddelde stroomsnelheid in de vertikaal

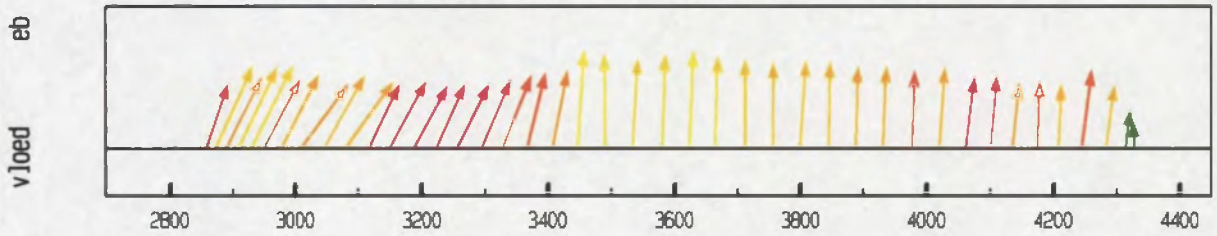

debiet- en stroomsnelheidsverdeling in de raai

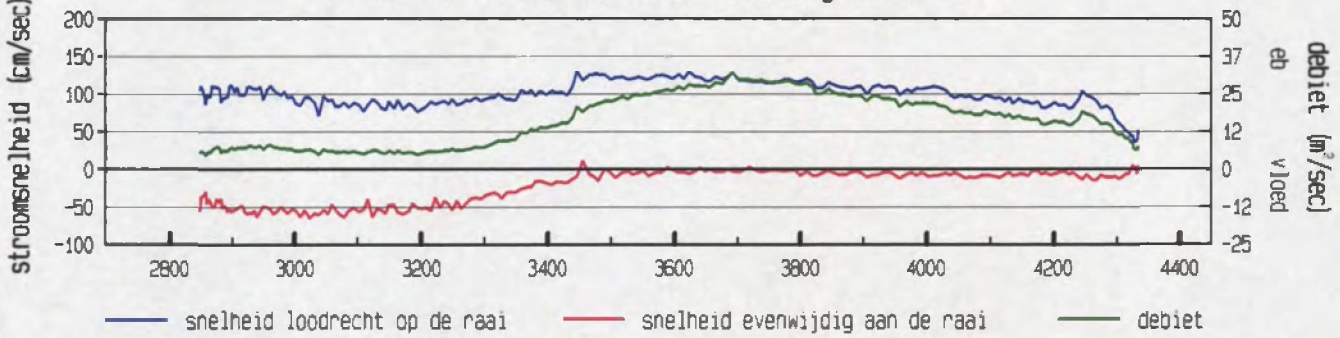

gevaren traject langs de raai

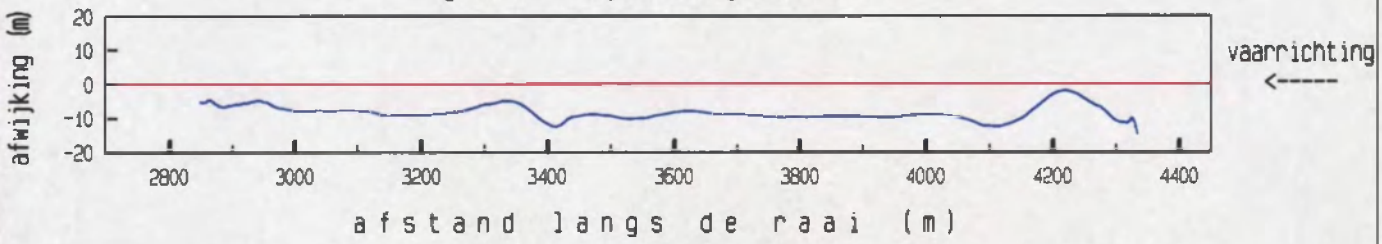

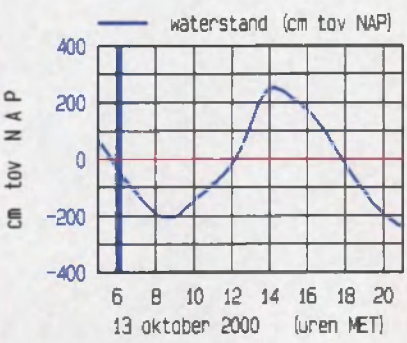

meetgebied

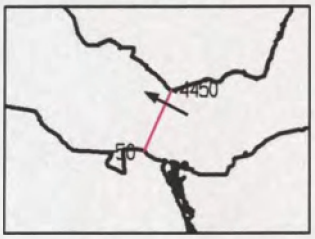

maximum gemiddelde stroomsnelheid in de vertikaal

afstand uit nulpunt : 3446 m
stroomsnelheid : 131 cm/sec
stroomrichting : 298 °

doorstroomoppervlak : 23407 m²
raaidebiet : 24410 m³/sec

adcpfile : 0415006a.val

Everingen Raai 7 dd 13 oktober 2000 tijd : 0615 - 0622
adcpfile : 0415007a.val

gemeten snelheid (cm/sec) (eb > 0 , vloed < 0)

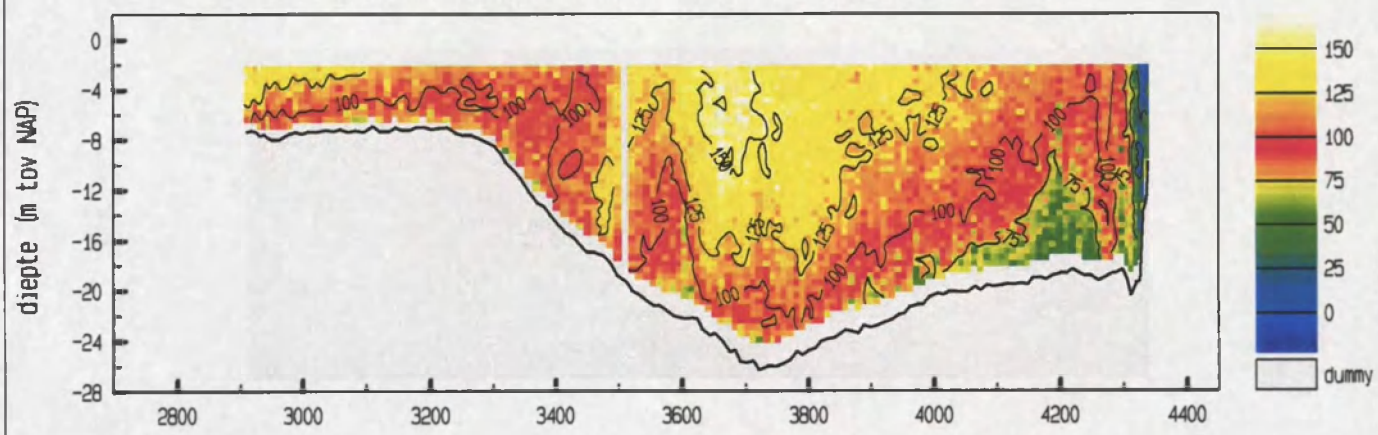

gemiddelde stroomsnelheid in de vertikaal

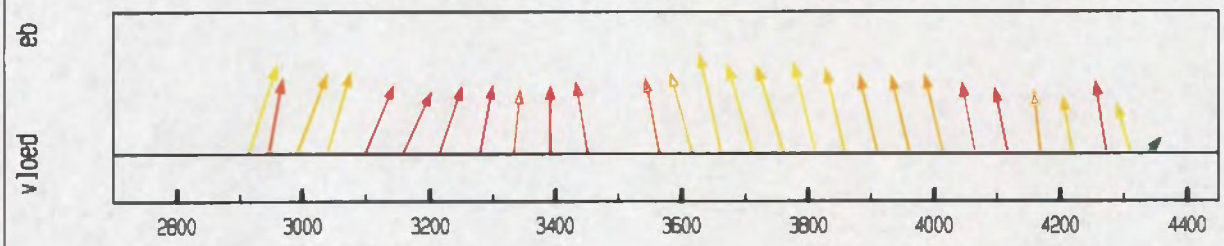

debiet- en stroomsnelheidsverdeling in de raai

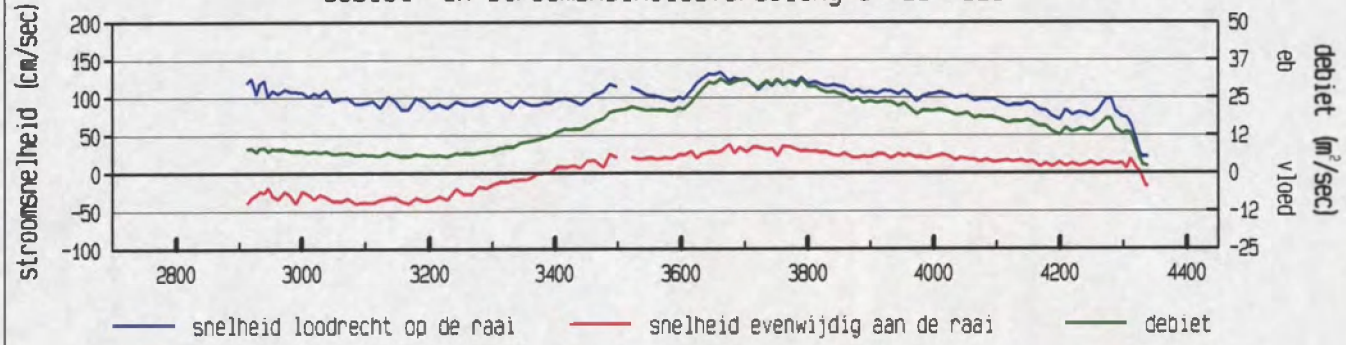

gevaren traject langs de raai

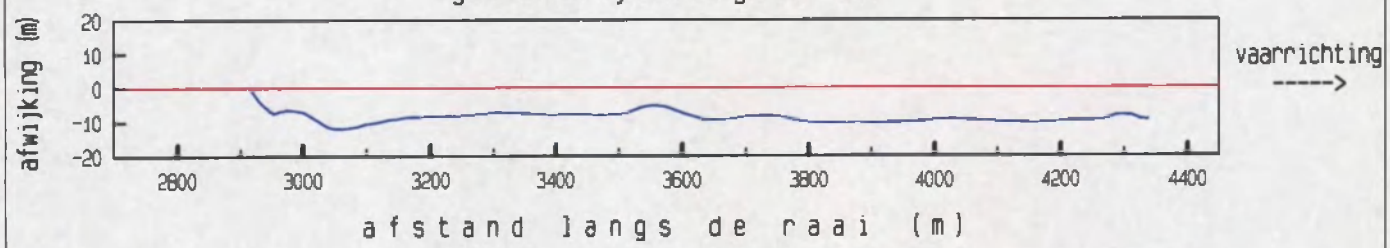

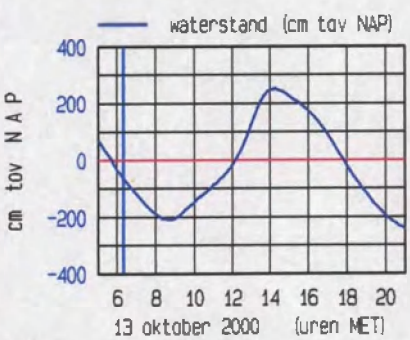

meetgebied

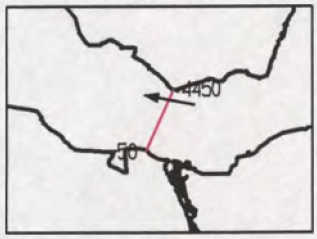

maximum gemiddelde stroomsnelheid in de vertikaal

afstand uit nulpunt : 3663 m
stroomsnelheid : 137 cm/sec
stroomrichting : 282 °

doorstroomoppervlak : 22771 m²
raaidebiet : 23270 m³/sec

adcpfile : 0415007a.val

Everingen Raai 7 dd 13 oktober 2000 tijd : 0623 - 0633
adcpfile : 0415008a.val

gemeten snelheid (cm/sec) (eb > 0 , vloed < 0)

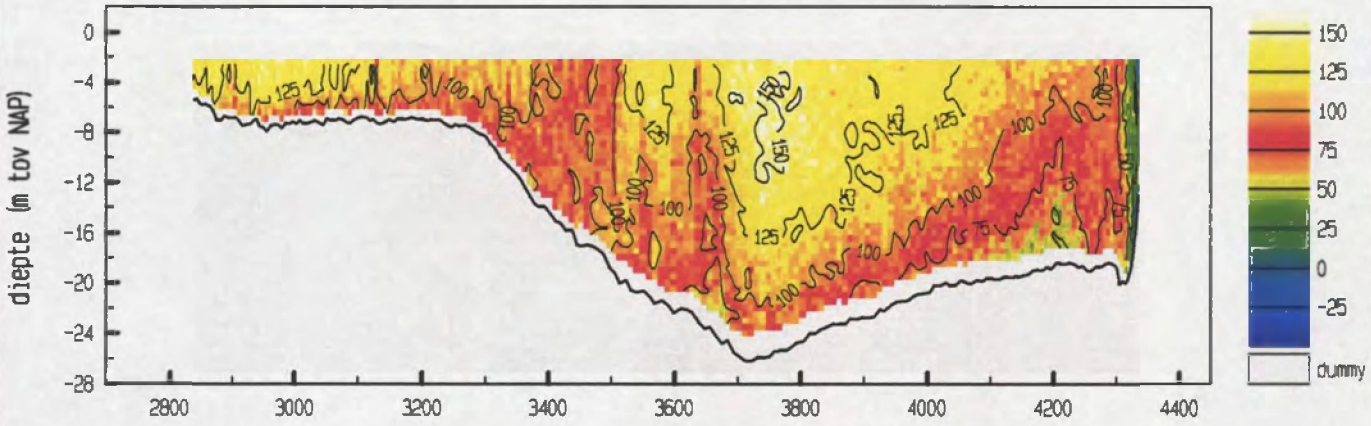

gemiddelde stroomsnelheid in de vertikaal

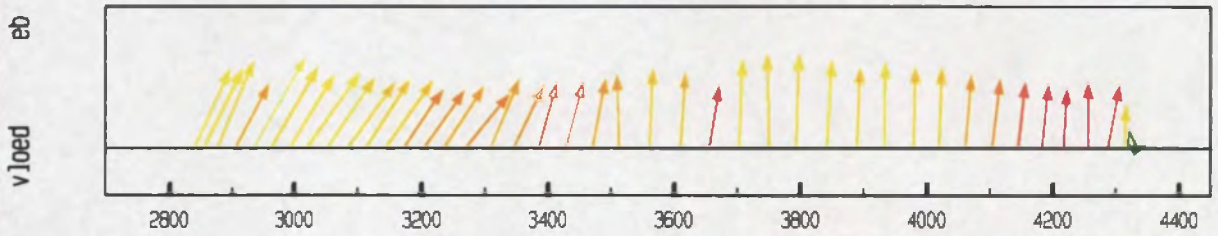

debiet- en stroomsnelheidsverdeling in de raai

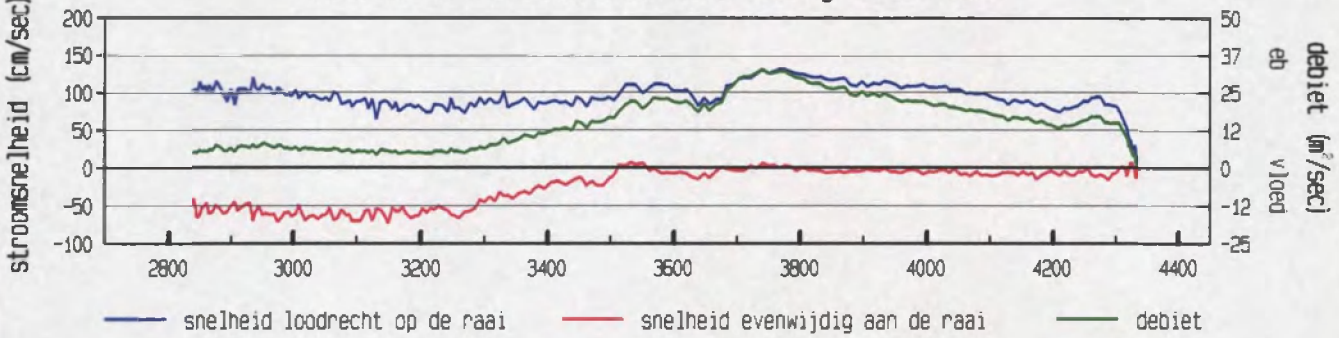

gevaren traject langs de raai

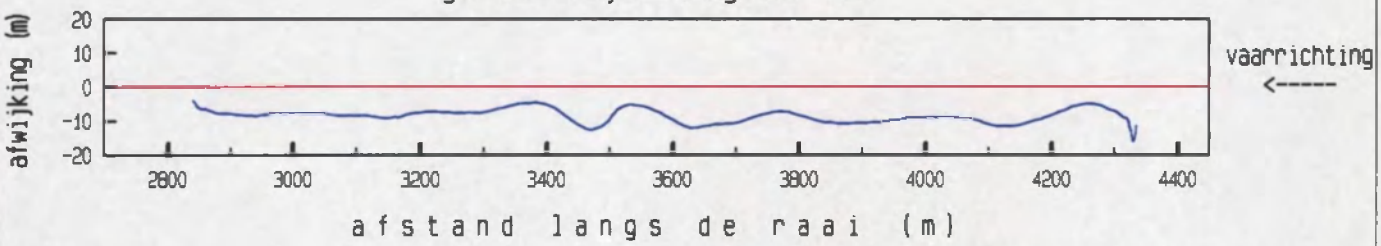

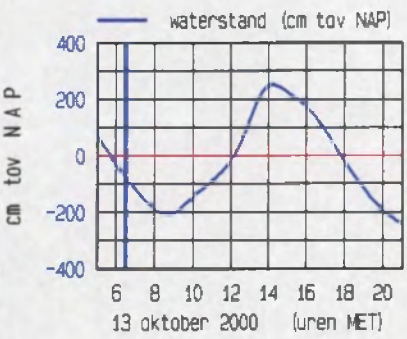

meetgebied

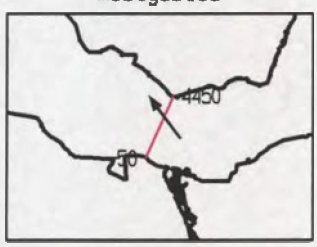

maximum gemiddelde stroom-
snelheid in de vertikaal

afstand uit nulpunt : 2935 m
stroomsnelheid : 139 cm/sec
stroomrichting : 324 °

doorstroomoppervlak : 22947 m²
raaidebiet : 22725 m³/sec

adcpfile : 0415008a.val

Everingen Raai 7 dd 13 oktober 2000 tijd : 0634 - 0641
adcpfile : 0415009a.val

gemeten snelheid (cm/sec) (eb > 0 , vloed < 0)

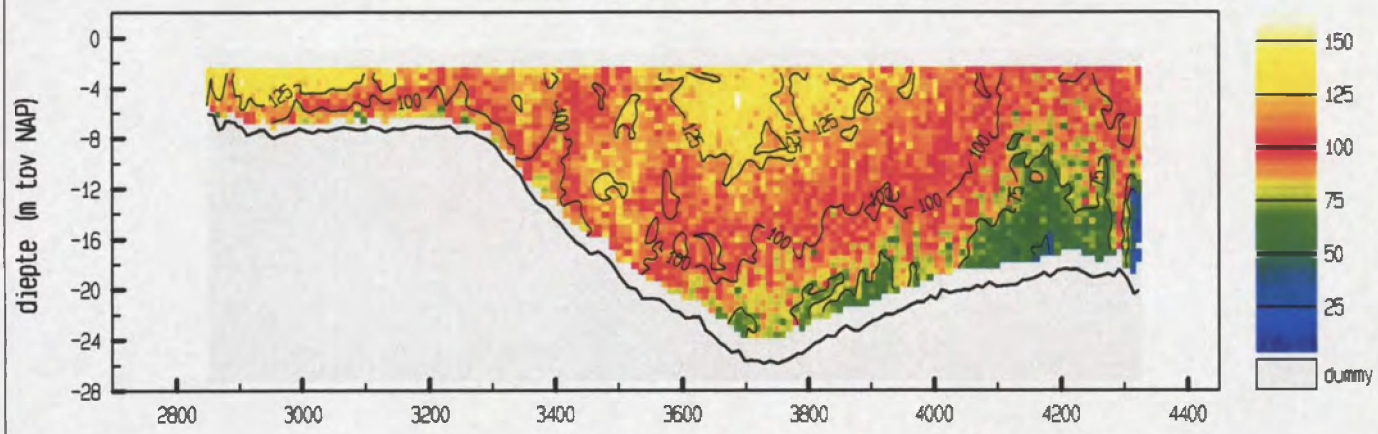

gemiddelde stroomsnelheid in de vertikaal

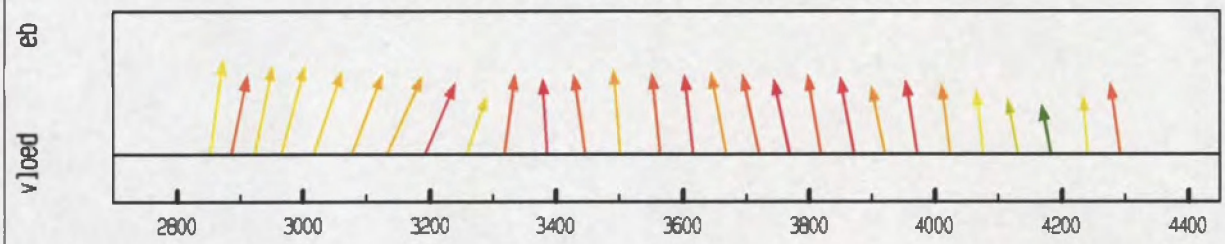

debiet- en stroomsnelheidsverdeling in de raai

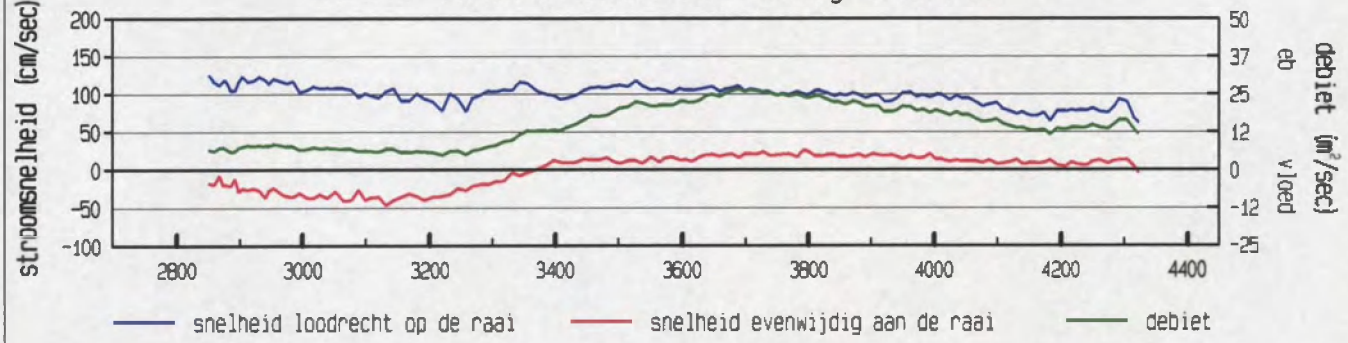

gevaren traject langs de raai

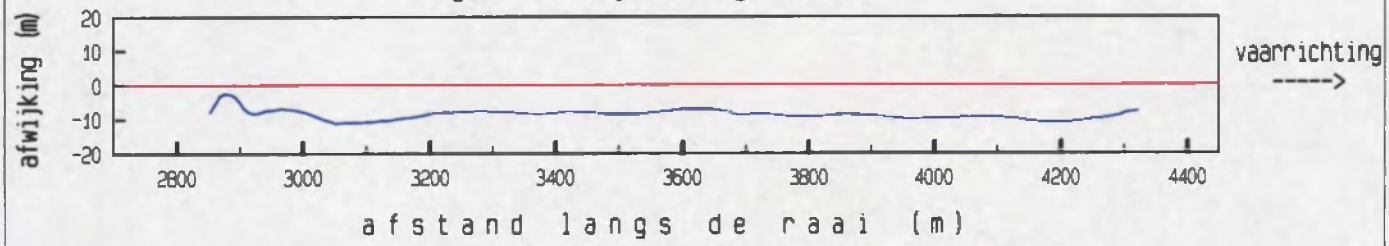

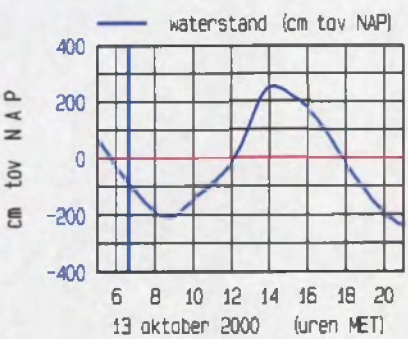

meetgebied



maximum gemiddelde stroomsnelheid in de vertikaal

afstand uit nulpunt : 2852 m
stroomsnelheid : 127 cm/sec
stroomrichting : 302 °

doorstroomoppervlak : 22605 m²
raaidebiet : 22064 m³/sec

adcpfile : 0415009a.val

Everingen Raai 7 dd 13 oktober 2000 tijd : 0644 - 0654
adcpfile : 0415010a.val

gemeten snelheid (cm/sec) (eb > 0 , vloed < 0)

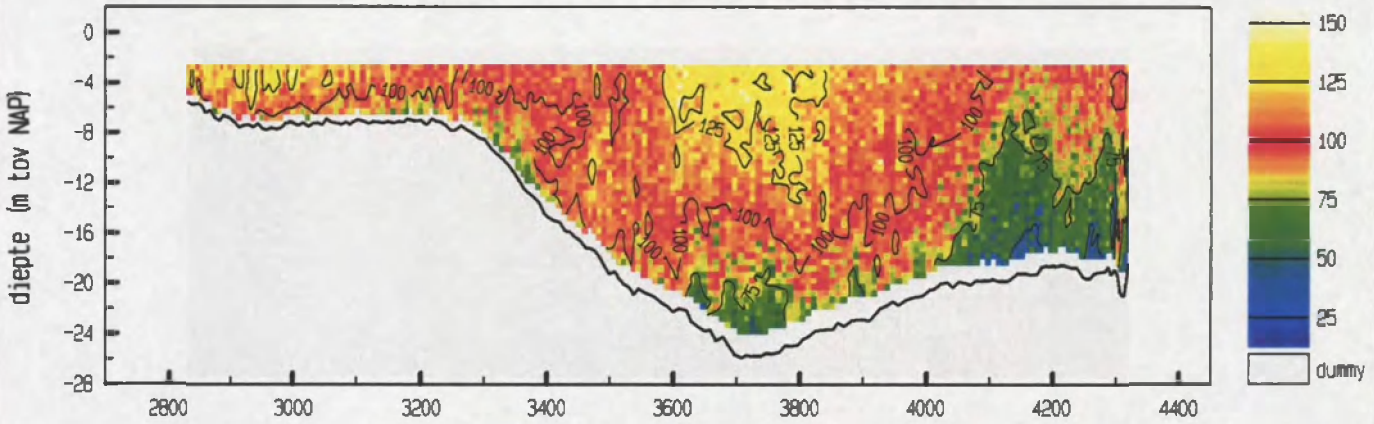

gemiddelde stroomsnelheid in de vertikaal

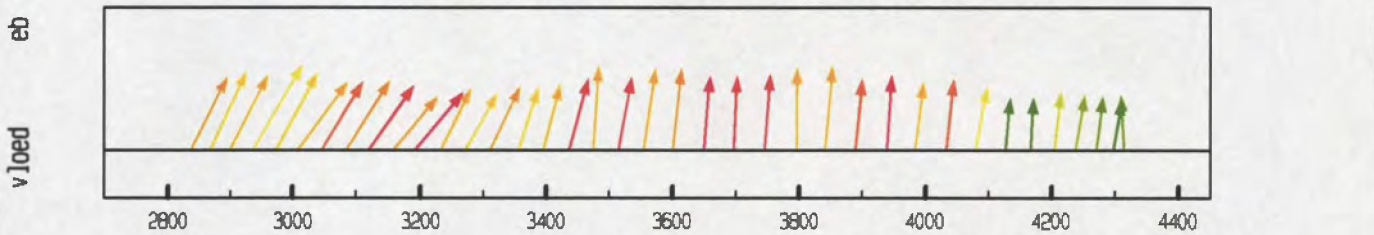

debiet- en stroomsnelheidsverdeling in de raai

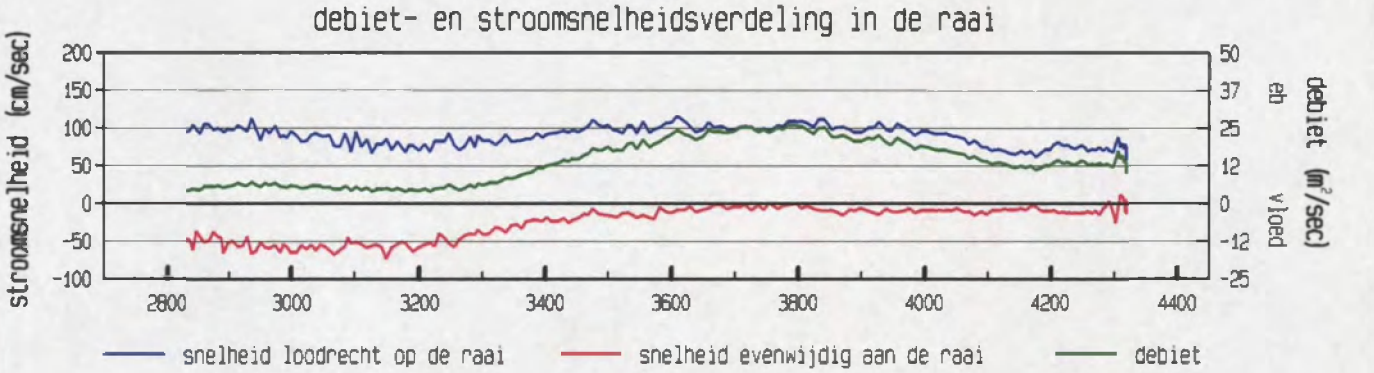

gevaren traject langs de raai

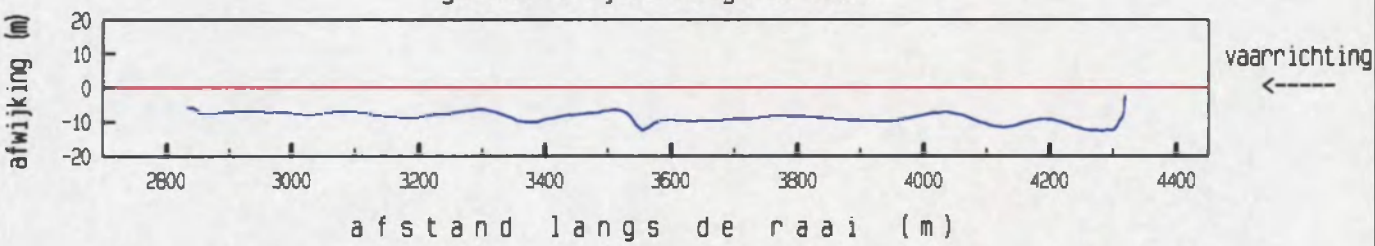

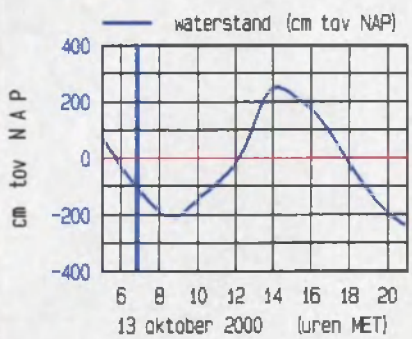

meetgebied

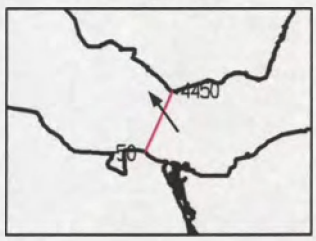

maximum gemiddelde stroom-
snelheid in de vertikaal

afstand uit nulpunt : 2936 m
stroomsnelheid : 130 cm/sec
stroomrichting : 324 °

doorstroomoppervlak : 22309 m²
raaidebiet : 20548 m³/sec

adcpfile : 0415010a.val

Everingen Raai 7 dd 13 oktober 2000 tijd : 0654 - 0701
adcpfile : 0415011a.val

gemeten snelheid (cm/sec) (eb > 0 , vloed < 0)

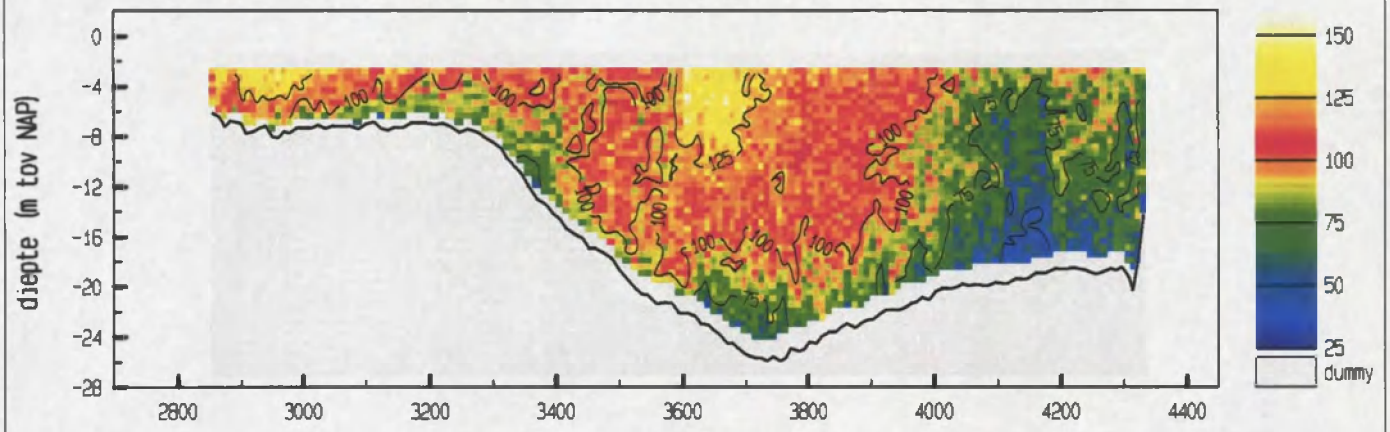

gemiddelde stroomsnelheid in de vertikaal

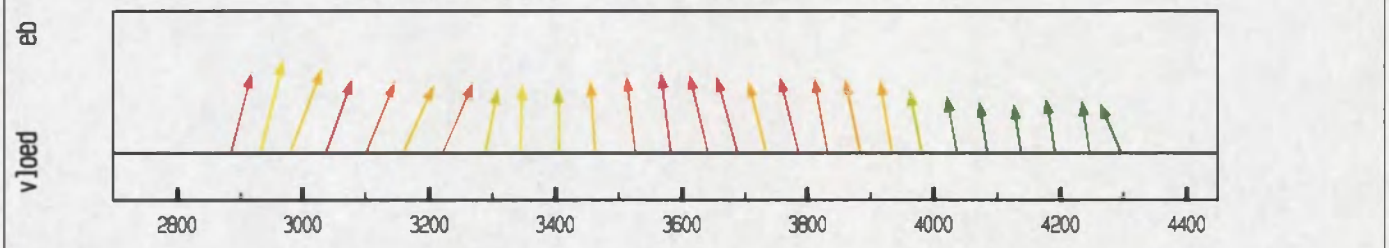

debiet- en stroomsnelheidsverdeling in de raai

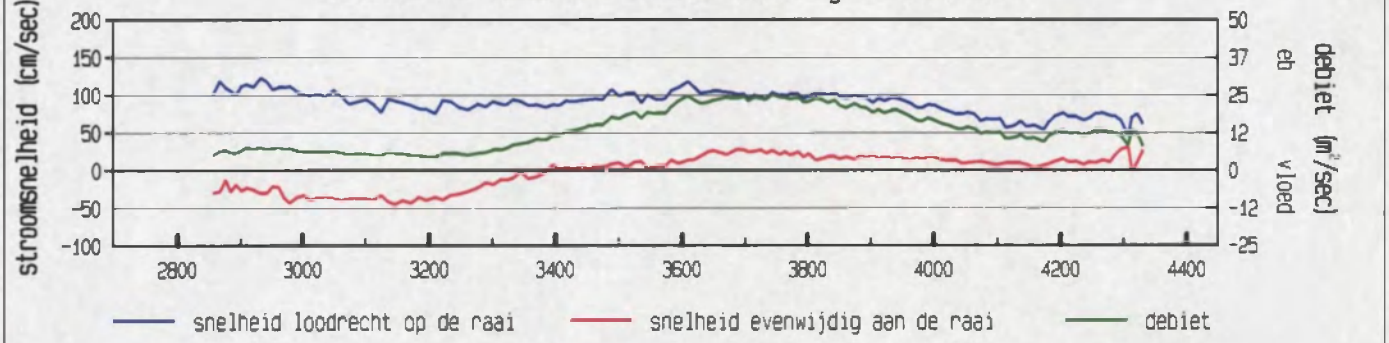

gevaren traject langs de raai

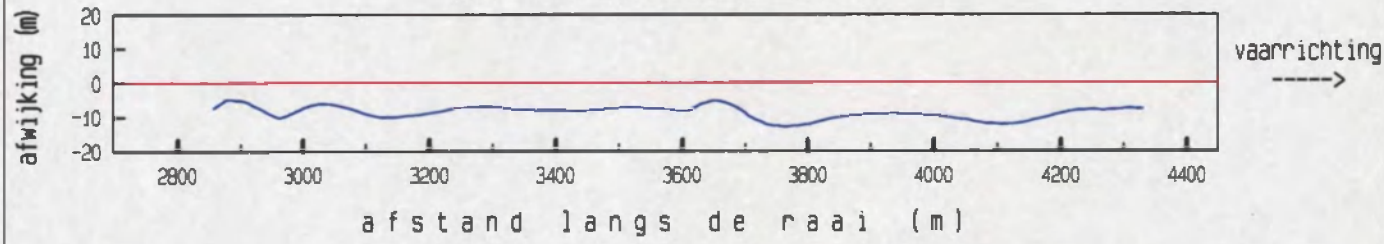

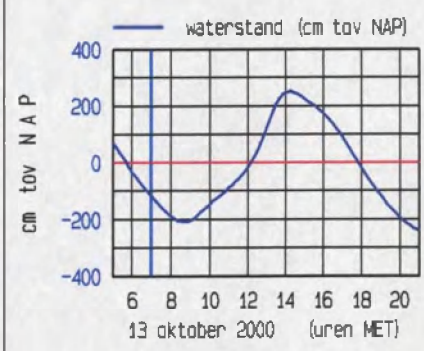

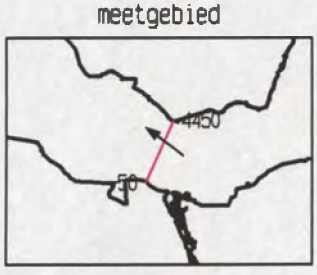

maximum gemiddelde stroom-
snelheid in de vertikaal

afstand uit nulpunt : 2932 m
stroomsnelheid : 127 cm/sec
stroomrichting : 308 °

doorstroomoppervlak : 22173 m²
raaidebiet : 19905 m³/sec

adcpfile : 0415011a.val

Everingen Raai 7 dd 13 oktober 2000 tijd : 0703 - 0711
adcpfile : 0415013a.val

gemeten snelheid (cm/sec) (eb > 0 , vloed < 0)

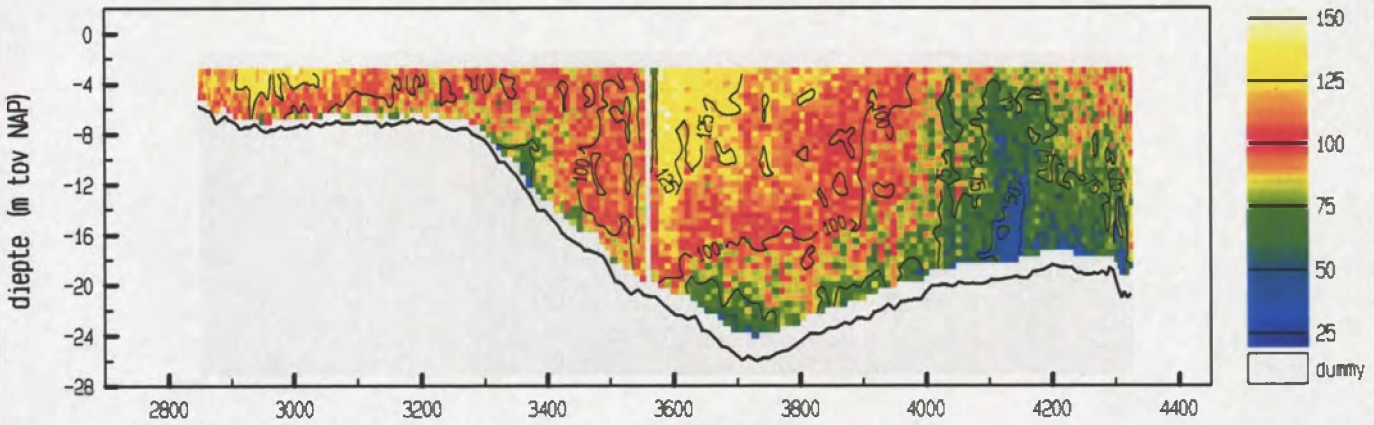

gemiddelde stroomsnelheid in de vertikaal

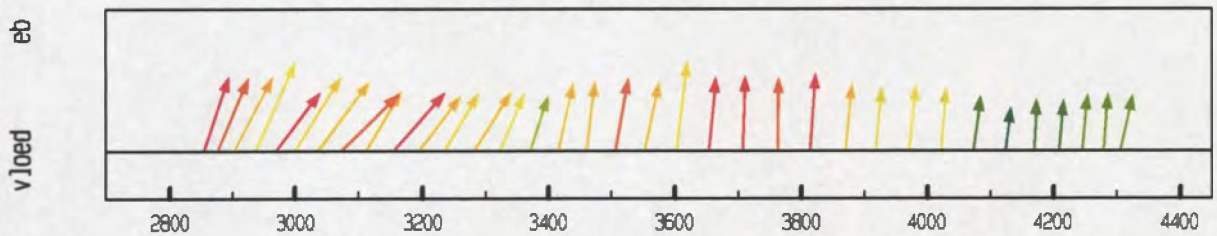

debiet- en stroomsnelheidsverdeling in de raai

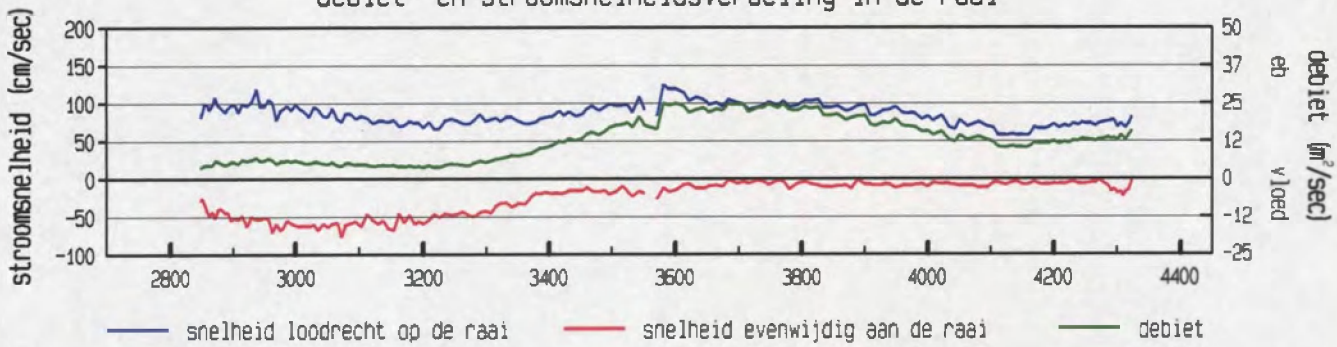

gevaren traject langs de raai

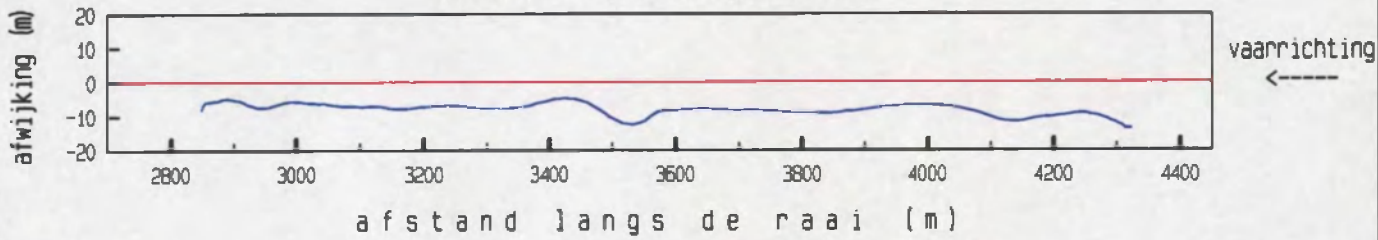

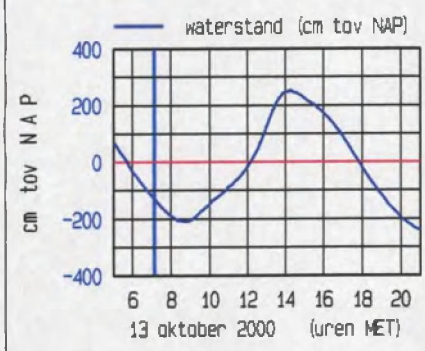

meetgebied

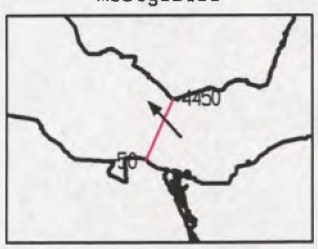

maximum gemiddelde stroom-
snelheid in de vertikaal

afstand uit nulpunt : 2937 m
stroomsnelheid : 130 cm/sec
stroomrichting : 318 °

doorstroomoppervlak : 22020 m²
raaidebiet : 19172 m³/sec

adcpfile : 0415013a.val

Everingen Raai 7 dd 13 oktober 2000 tijd : 0712 - 0719
adcpfile : 0415014a.val

gemeten snelheid (cm/sec) (eb > 0 , vloed < 0)

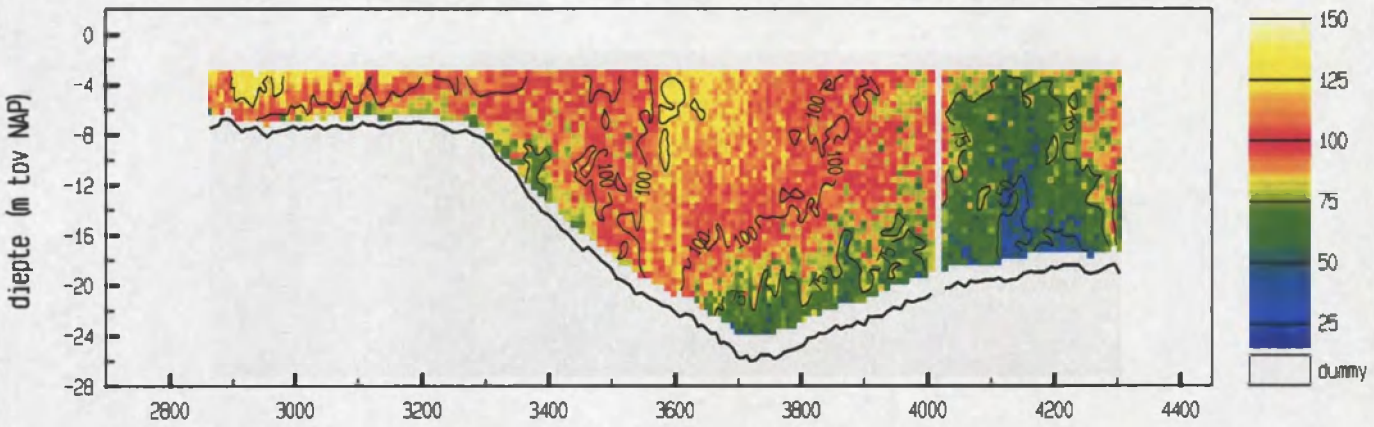

gemiddelde stroomsnelheid in de vertikaal

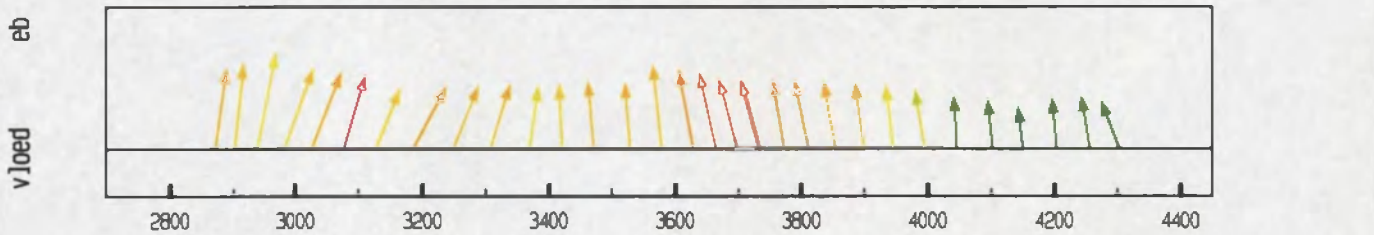

debiet- en stroomsnelheidsverdeling in de raai

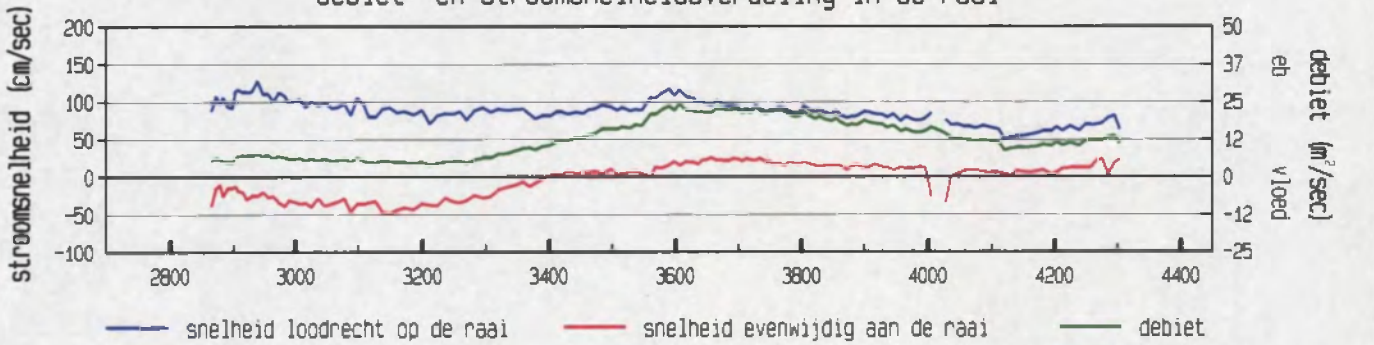

gevaren traject langs de raai

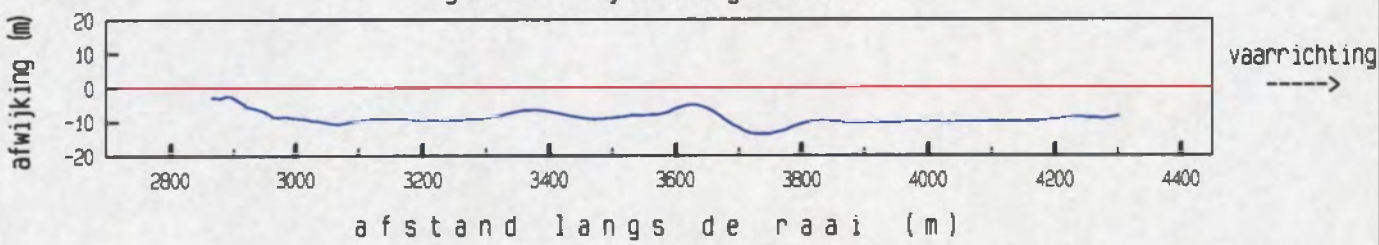

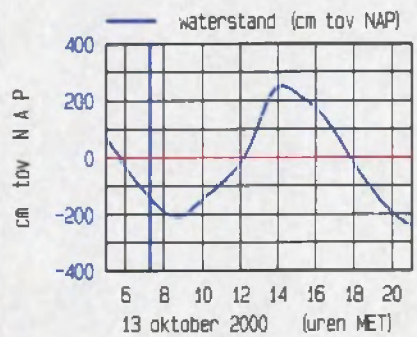

meetgebied

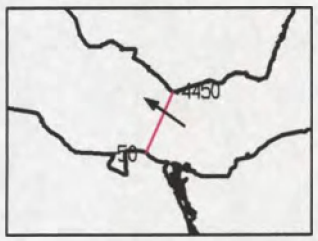

maximum gemiddelde stroom-
snelheid in de vertikaal

afstand uit nulpunt : 2938 m
stroomsnelheid : 131 cm/sec
stroomrichting : 305 °

doorstroomoppervlak : 21412 m²
raaidebiet : 18147 m³/sec

adcpfile : 0415014a.val

Everingen Raai 7 dd 13 oktober 2000 tijd : 0719 - 0728
adcpfile : 0415015a.val

gemeten snelheid (cm/sec) (eb > 0 , vloed < 0)

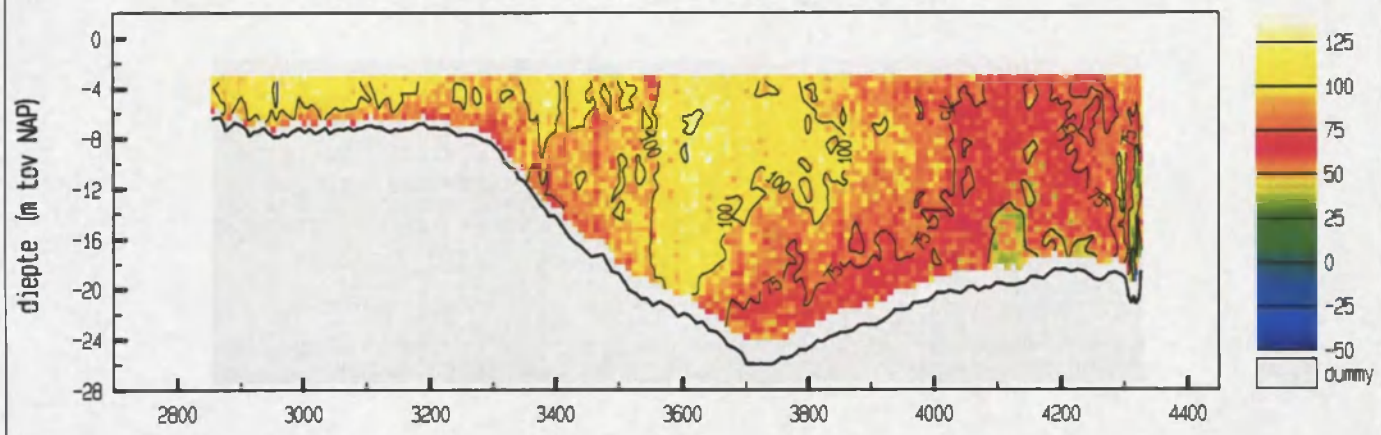

gemiddelde stroomsnelheid in de vertikaal

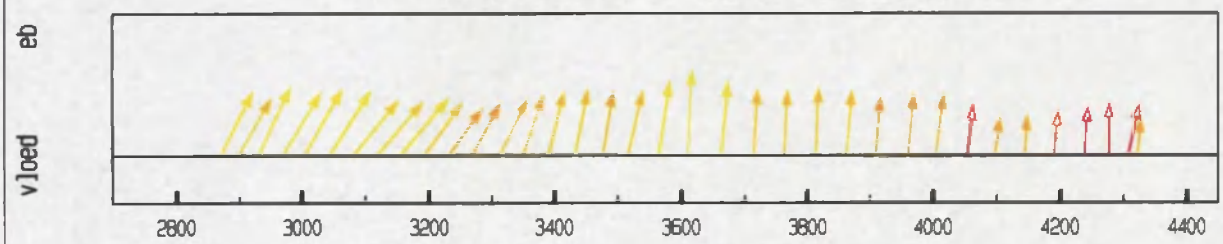

debiet- en stroomsnelheidsverdeling in de raai

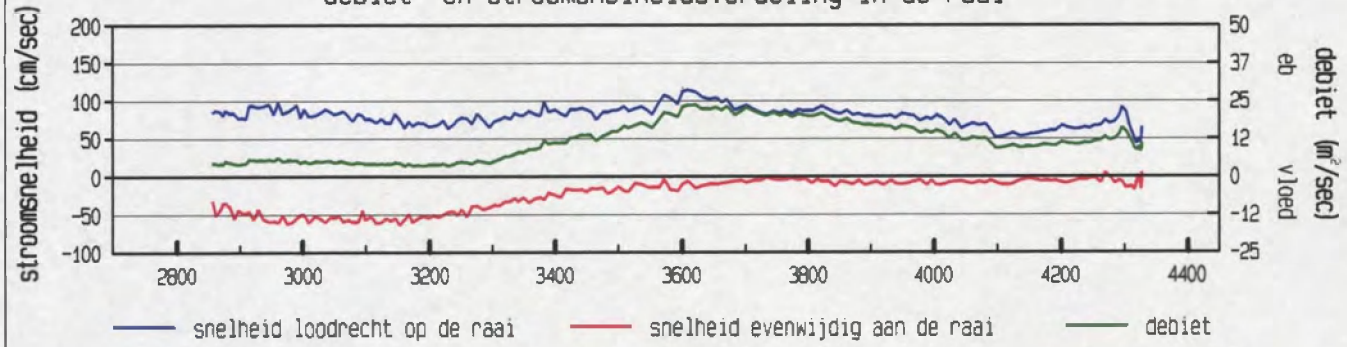

gevaren traject langs de raai

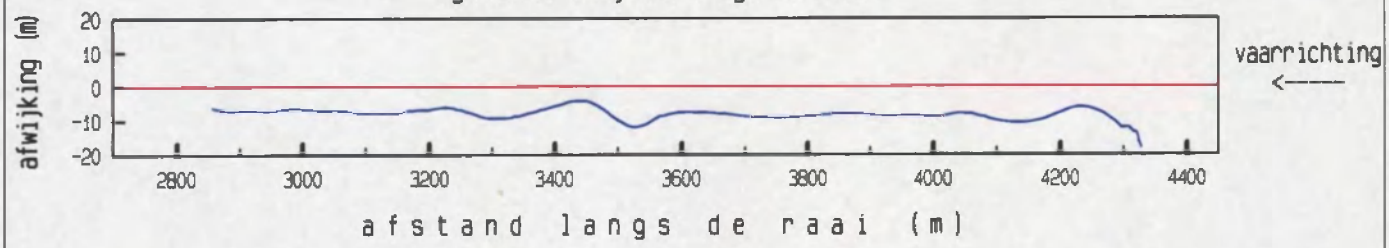

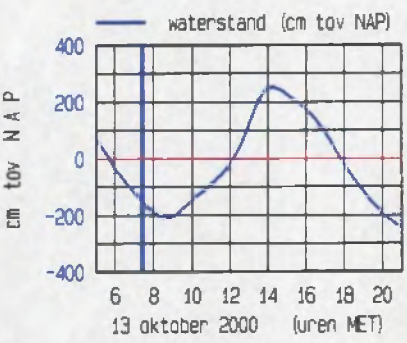

meetgebied

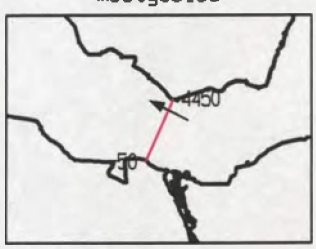

maximum gemiddelde stroom-
snelheid in de vertikaal

afstand uit nulpunt : 3610 m
stroomsnelheid : 115 cm/sec
stroomrichting : 297 °

doorstroomoppervlak : 21733 m²
raaidebiet : 17566 m³/sec

adcpfile : 0415015a.val

Everingen Raai 7 dd 13 oktober 2000 tijd : 0729 - 0736
adcpfile : 0415016a.val

gemeten snelheid (cm/sec) (eb > 0 , vloed < 0)

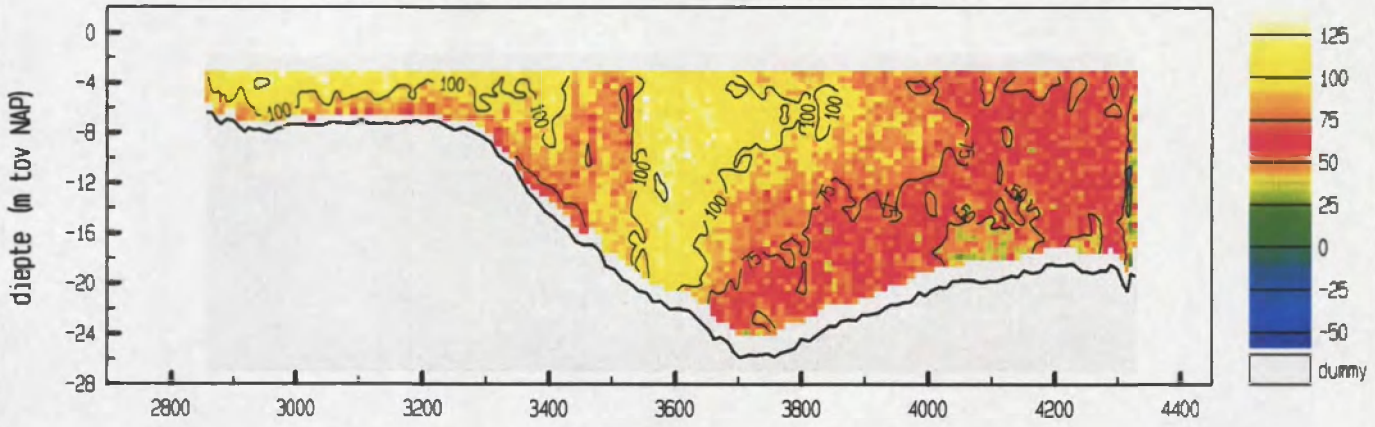

gemiddelde stroomsnelheid in de vertikaal

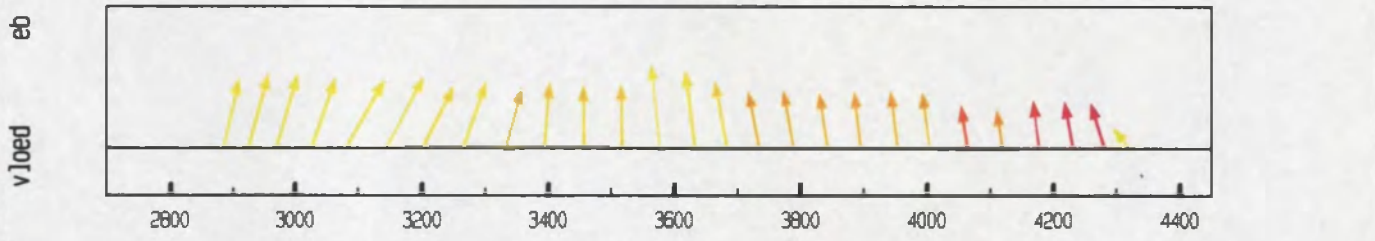

debiet- en stroomsnelheidsverdeling in de raai

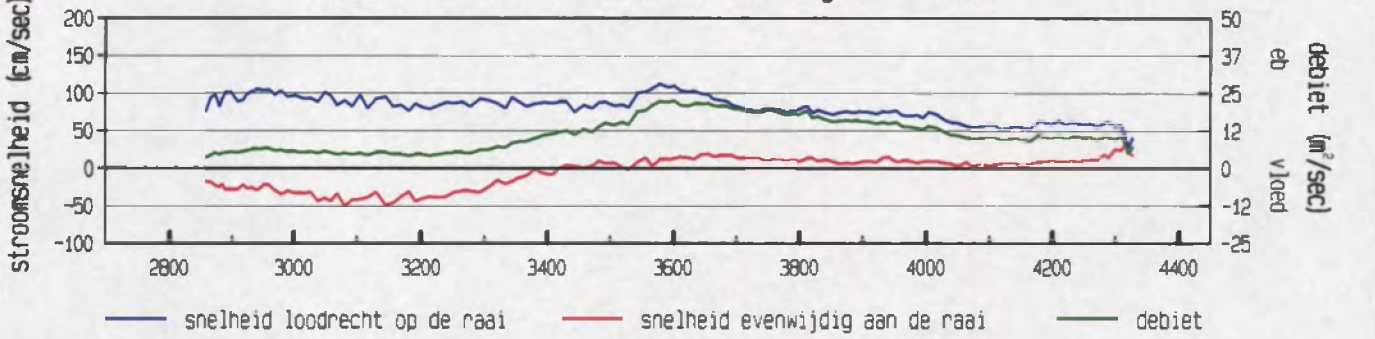

gevaren traject langs de raai

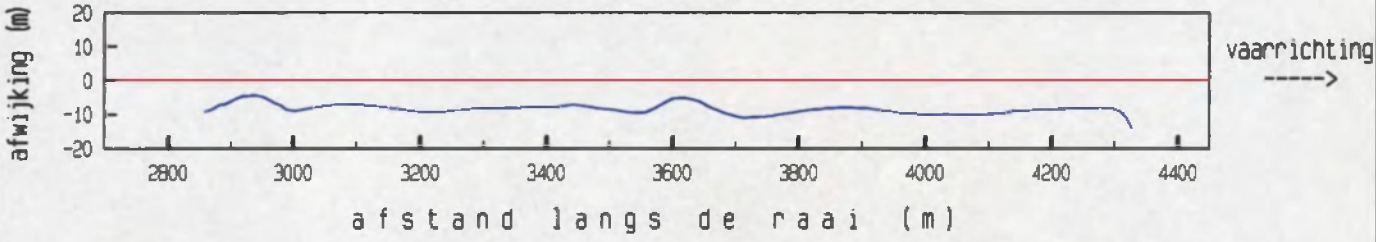

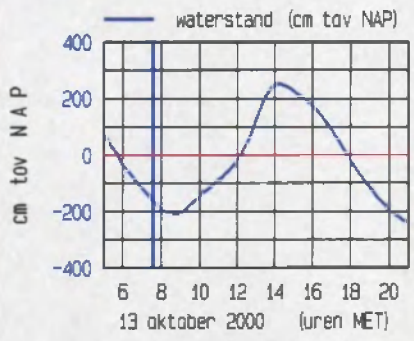

meetgebied



maximum gemiddelde stroom-
snelheid in de vertikaal

afstand uit nulpunt : 3577 m
stroomsnelheid : 113 cm/sec
stroomrichting : 288 °

doorstroomoppervlak : 21587 m²
raaidebiet : 16758 m³/sec

adcpfile : 0415016a.val

Everingen Raai 7 dd 13 oktober 2000 tijd : 0736 - 0745
adcpfile : 0415017a.val

gemeten snelheid (cm/sec) (eb > 0 , vloed < 0)

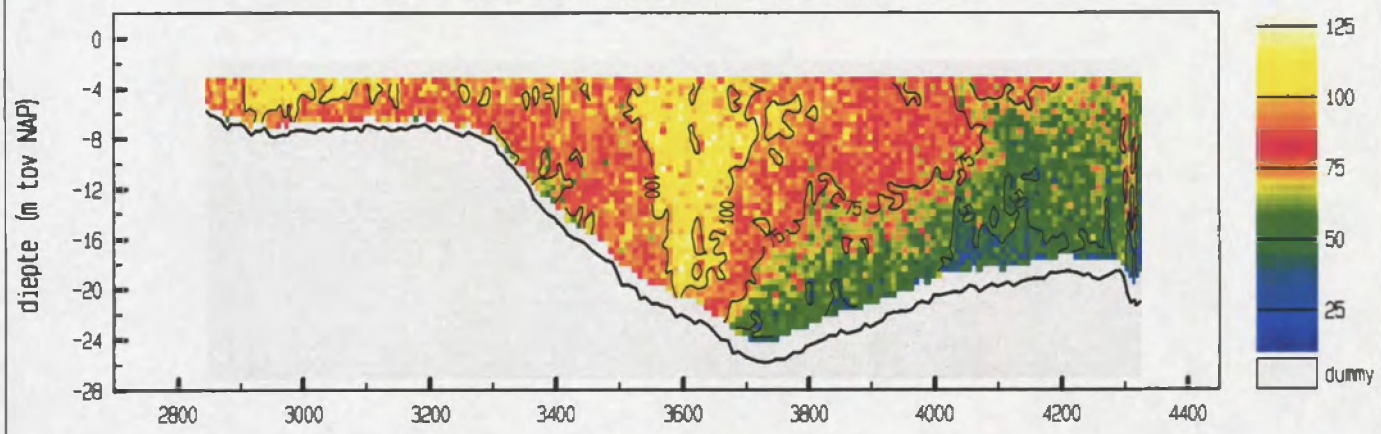

gemiddelde stroomsnelheid in de vertikaal

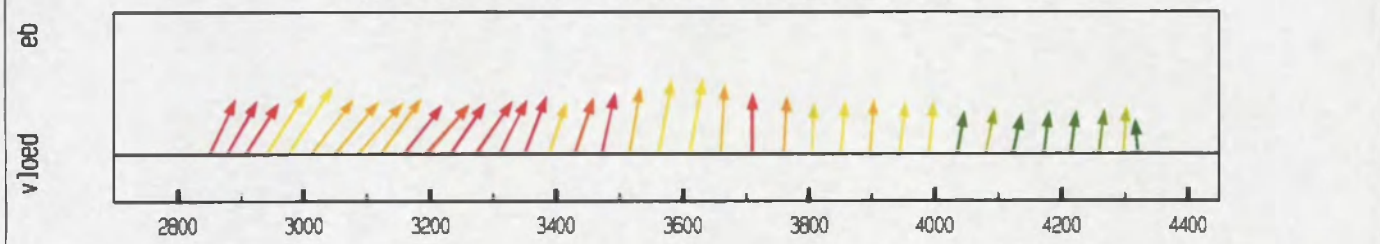

debiet- en stroomsnelheidsverdeling in de raai

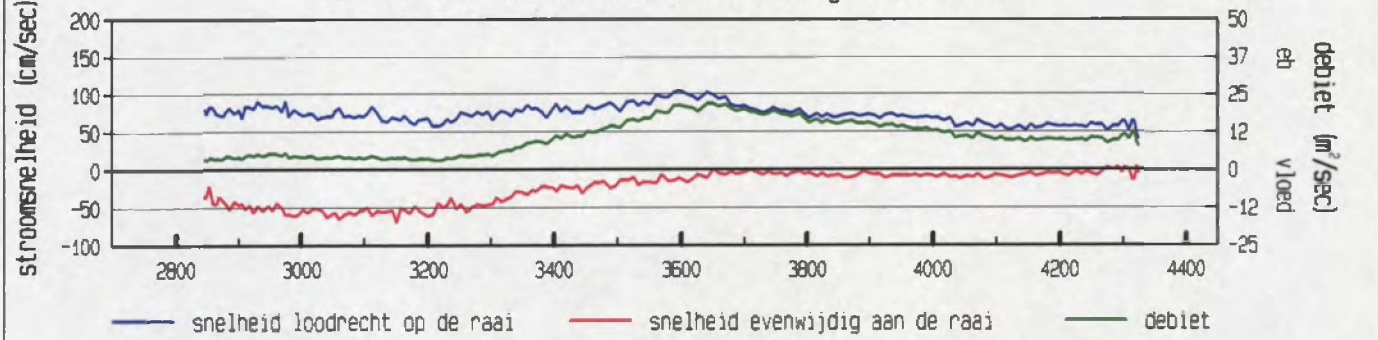

gevaren traject langs de raai

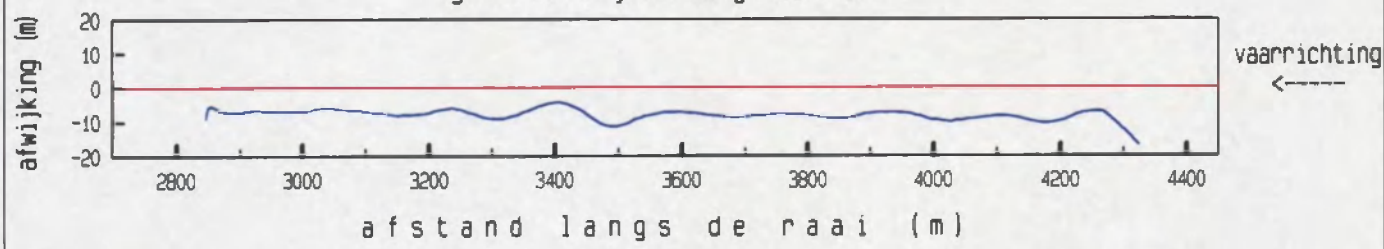

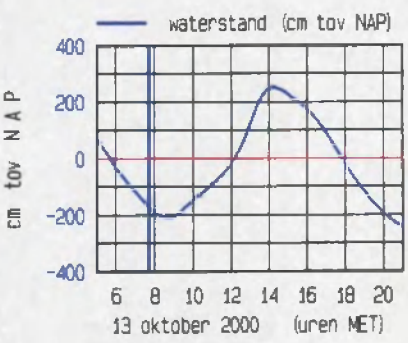

meetgebied

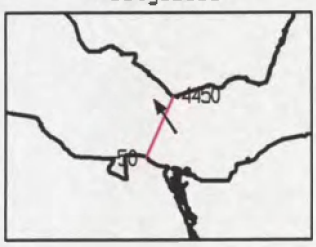

maximum gemiddelde stroom-snelheid in de vertikaal

afstand uit nulpunt : 2975 m
stroomsnelheid : 108 cm/sec
stroomrichting : 327 °

doorstroomoppervlak : 21471 m²
raaidebiet : 15752 m³/sec

adcpfile : 0415017a.val

Everingen Raai 7 dd 13 oktober 2000 tijd : 0745 - 0753
adcpfile : 0415018a.val

gemeten snelheid (cm/sec) (eb > 0 , vloed < 0)

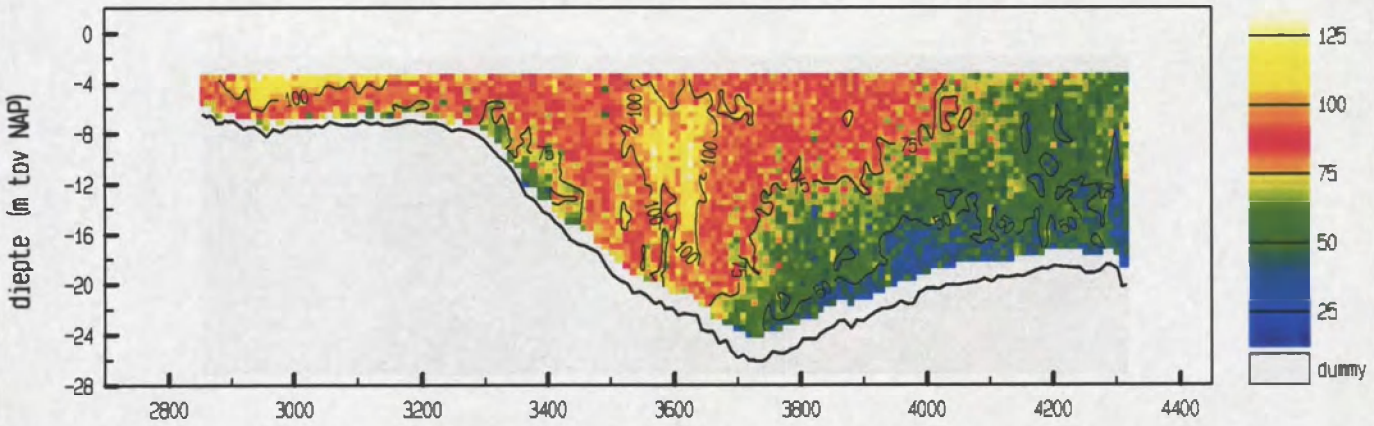

gemiddelde stroomsnelheid in de vertikaal

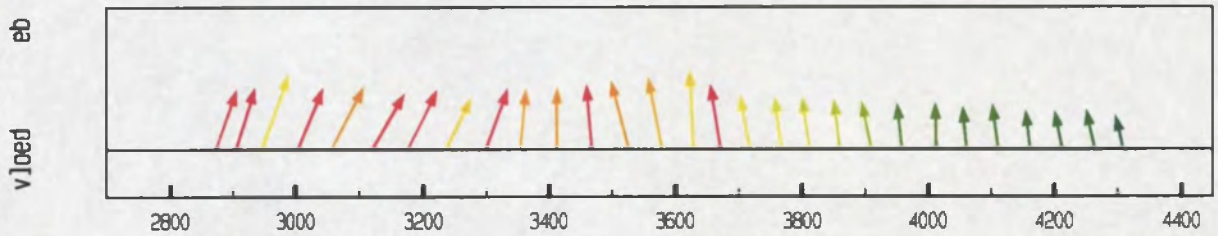

debiet- en stroomsnelheidsverdeling in de raai

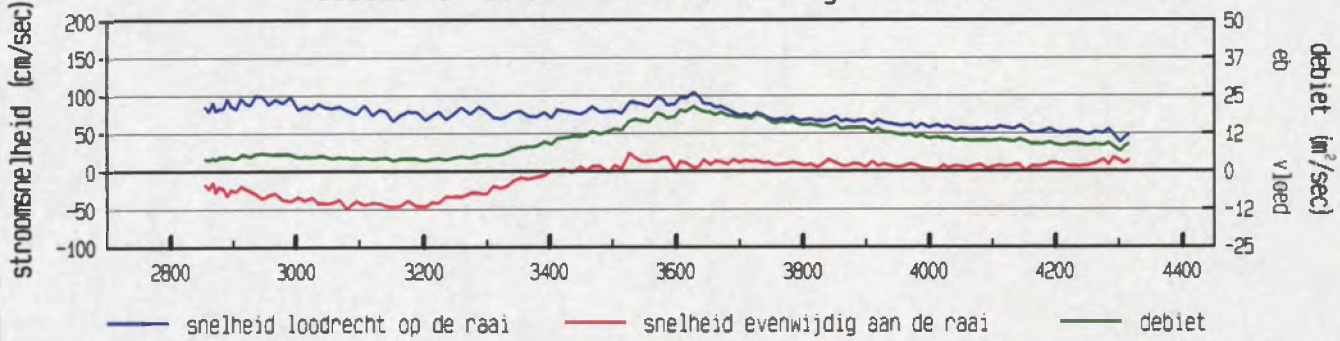

gevaren traject langs de raai

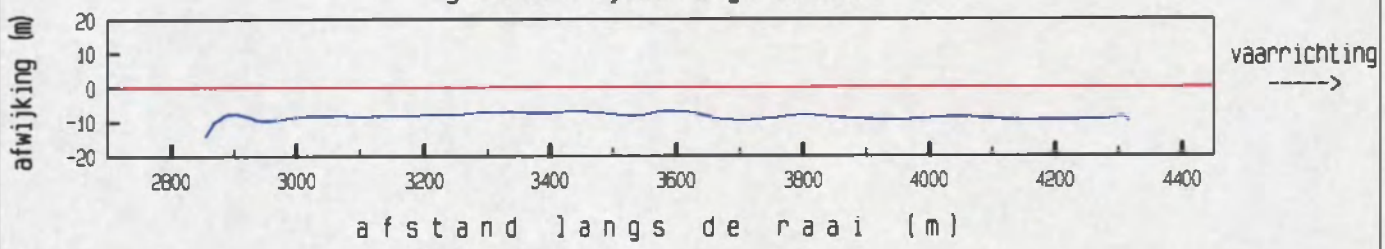

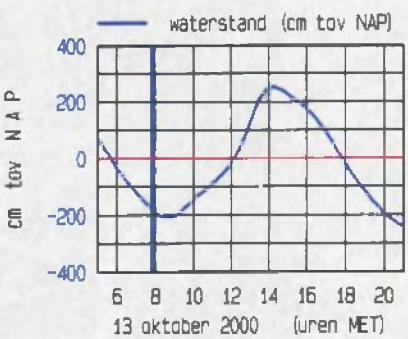

meetgebied

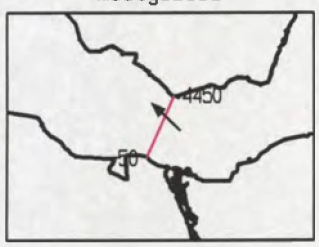

maximum gemiddelde stroomsnelheid in de vertikaal

afstand uit nulpunt : 2946 m
stroomsnelheid : 106 cm/sec
stroomrichting : 314 °

doorstroomoppervlak : 21193 m²
raaidebiet : 14987 m³/sec

adcpfile : 0415018a.val

Everingen Raai 7 dd 13 oktober 2000 tijd : 0753 - 0802
adcpfile : 0415019a.val

gemeten snelheid (cm/sec) (eb > 0 , vloed < 0)

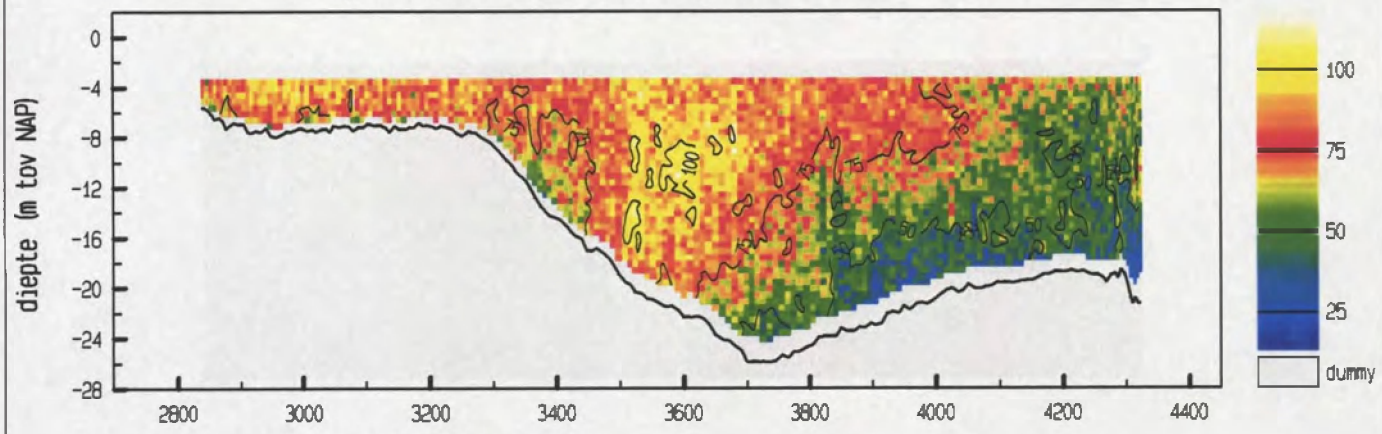

gemiddelde stroomsnelheid in de vertikaal

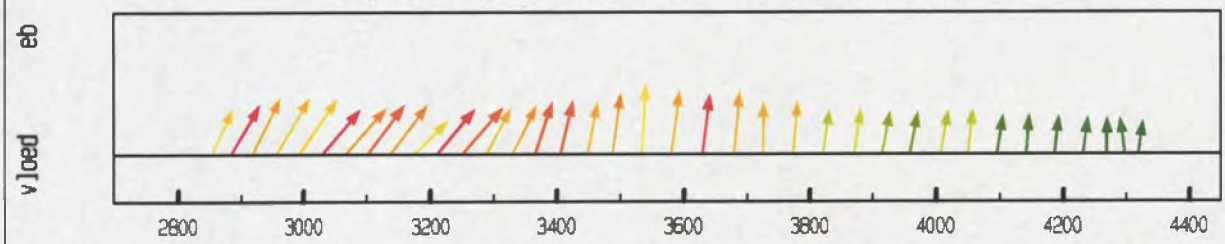

debiet- en stroomsnelheidsverdeling in de raai

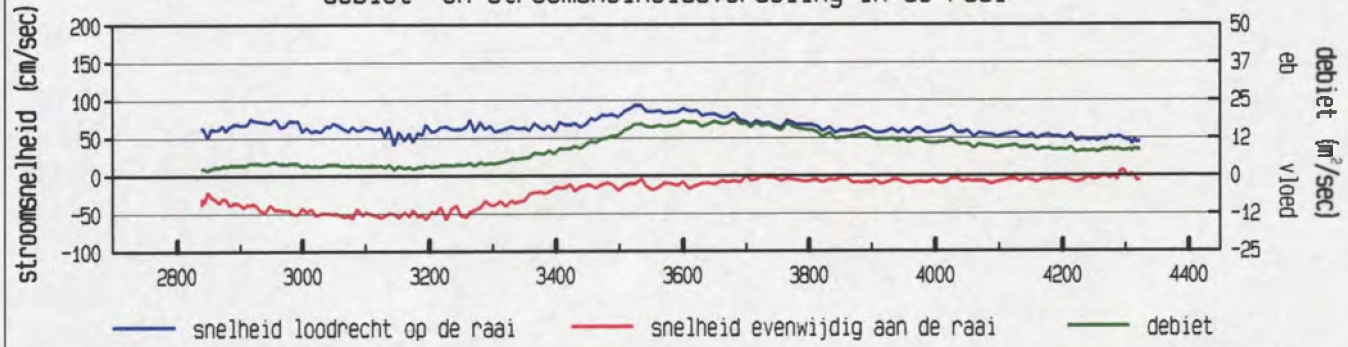

gevaren traject langs de raai

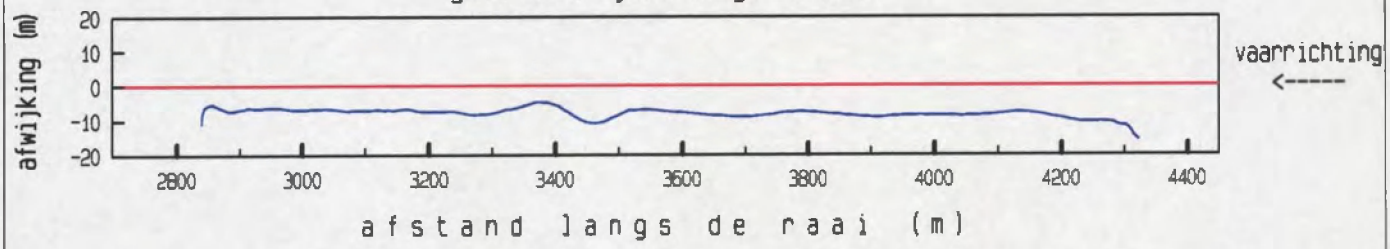

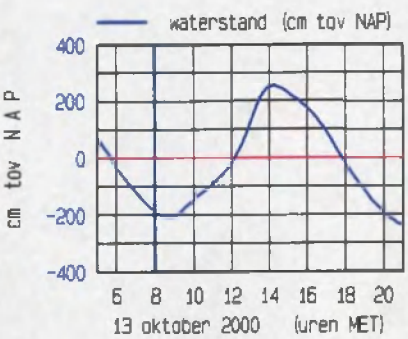

meetgebied

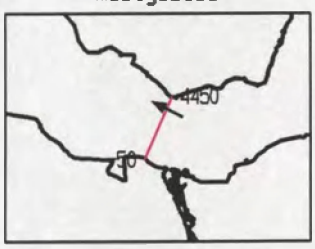

maximum gemiddelde stroom-
snelheid in de vertikaal

afstand uit nulpunt : 3535 m
stroomsnelheid : 93 cm/sec
stroomrichting : 297 °

doorstroomoppervlak : 21257 m²
raaidebiet : 13794 m³/sec

adcpfile : 0415019a.val

Everingen Raai 7 dd 13 oktober 2000 tijd : 0803 - 0810

adcpfile : 0415020a.val

gemeten snelheid (cm/sec) (eb > 0 , vloed < 0)

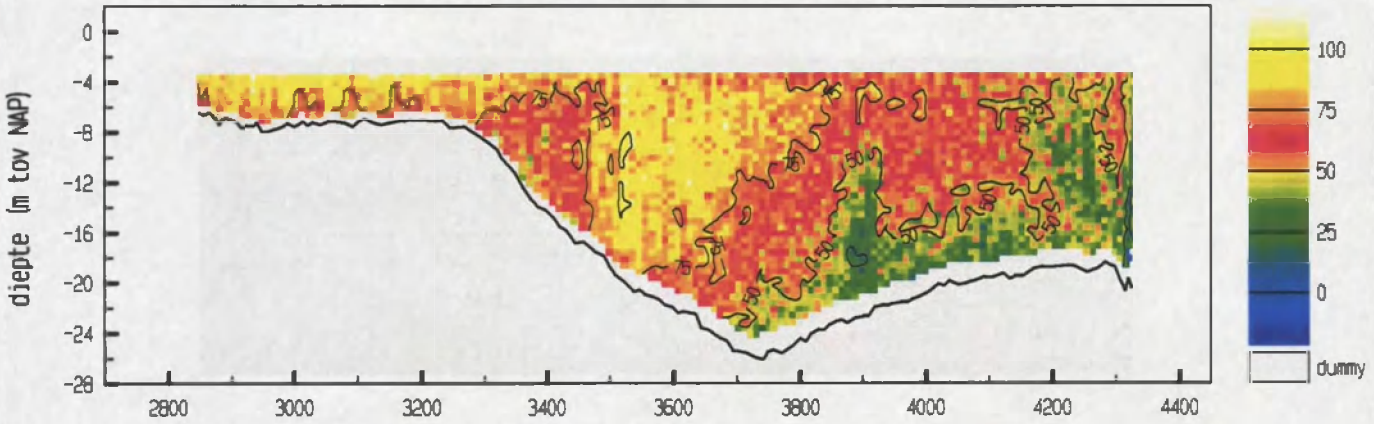

gemiddelde stroomsnelheid in de vertikaal

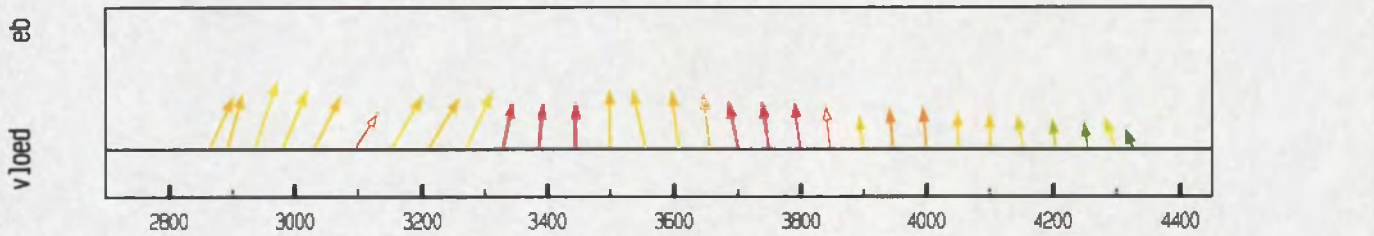

debiet- en stroomsnelheidsverdeling in de raai

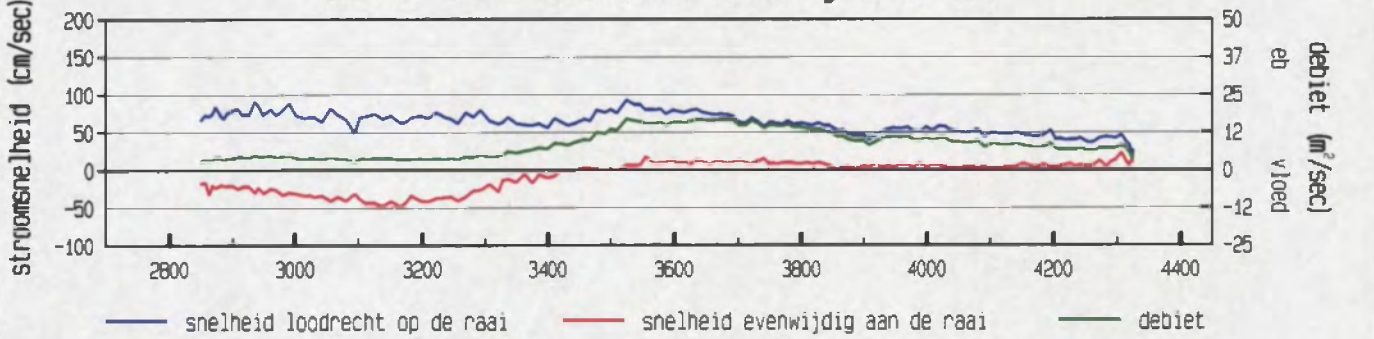

gevaren traject langs de raai

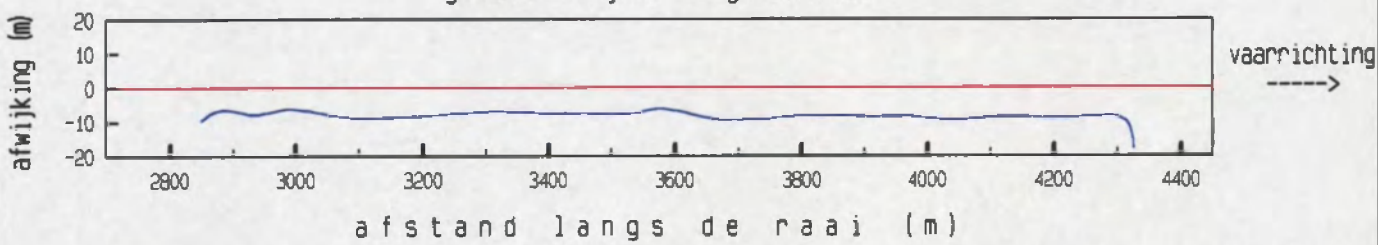

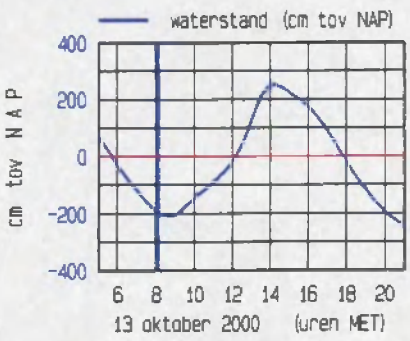

meetgebied

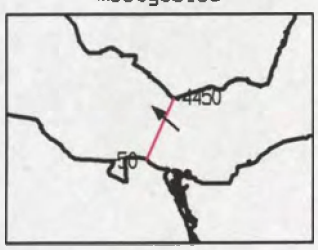

maximum gemiddelde stroom-snelheid in de vertikaal

afstand uit nulpunt : 2936 m

stroomsnelheid : 96 cm/sec

stroomrichting : 312 °

doorstroomoppervlak : 21141 m²

raaidebiet : 12869 m³/sec

adcpfile : 0415020a.val

Everingen Raai 7 dd 13 oktober 2000 tijd : 0810 - 0818
adcpfile : 0415021a.val

gemeten snelheid (cm/sec) (eb > 0 , vloed < 0)

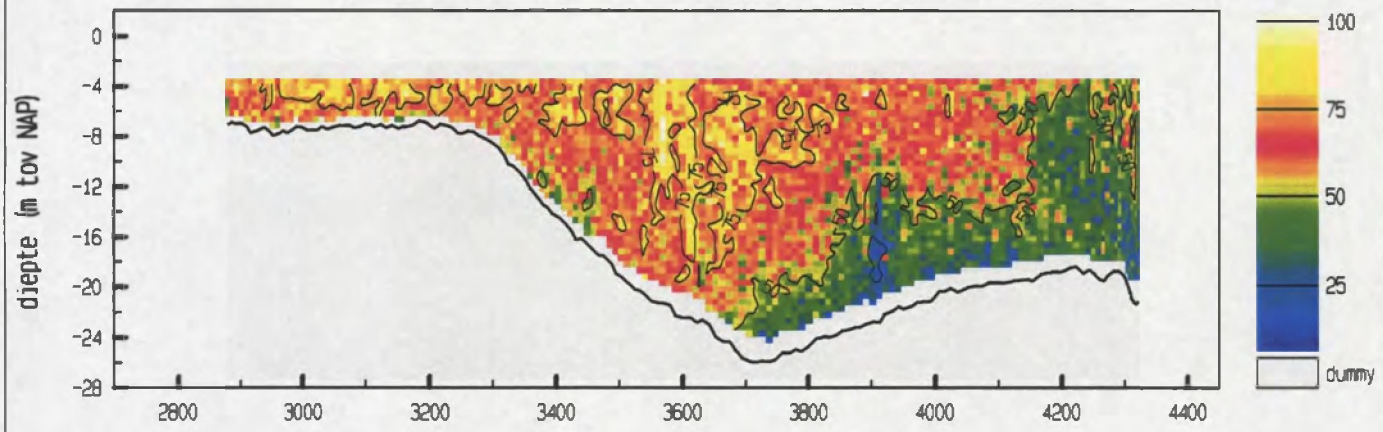

gemiddelde stroomsnelheid in de vertikaal

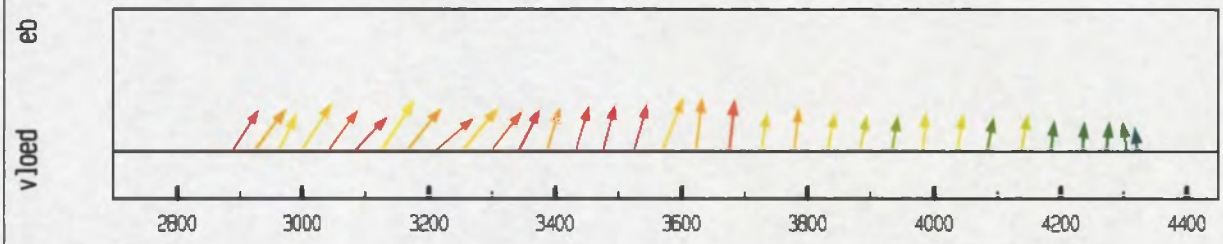

debiet- en stroomsnelheidsverdeling in de raai

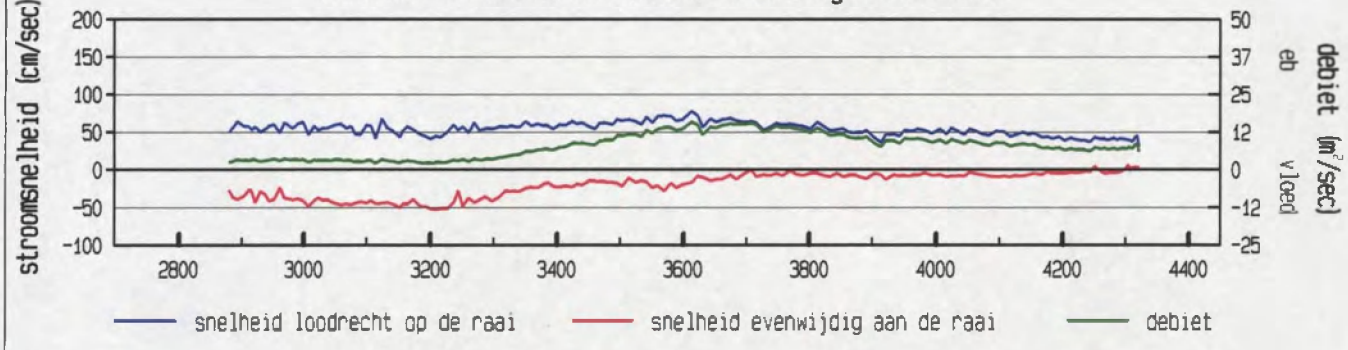

gevaren traject langs de raai

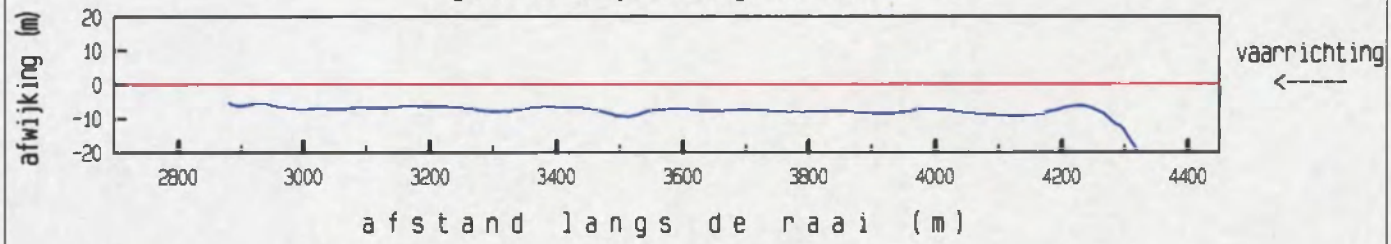

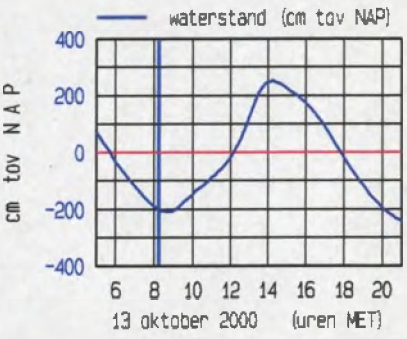

meetgebied



maximum gemiddelde stroom-
snelheid in de vertikaal

afstand uit nulpunt : 3124 m
stroomsnelheid : 81 cm/sec
stroomrichting : 327 °

doorstroomoppervlak : 20936 m²
raaidebiet : 11472 m³/sec

adcpfile : 0415021a.val

Everingen Raai 7 dd 13 oktober 2000 tijd : 0819 - 0826
adcpfile : 0415022a.val

gemeten snelheid (cm/sec) (eb > 0 , vloed < 0)

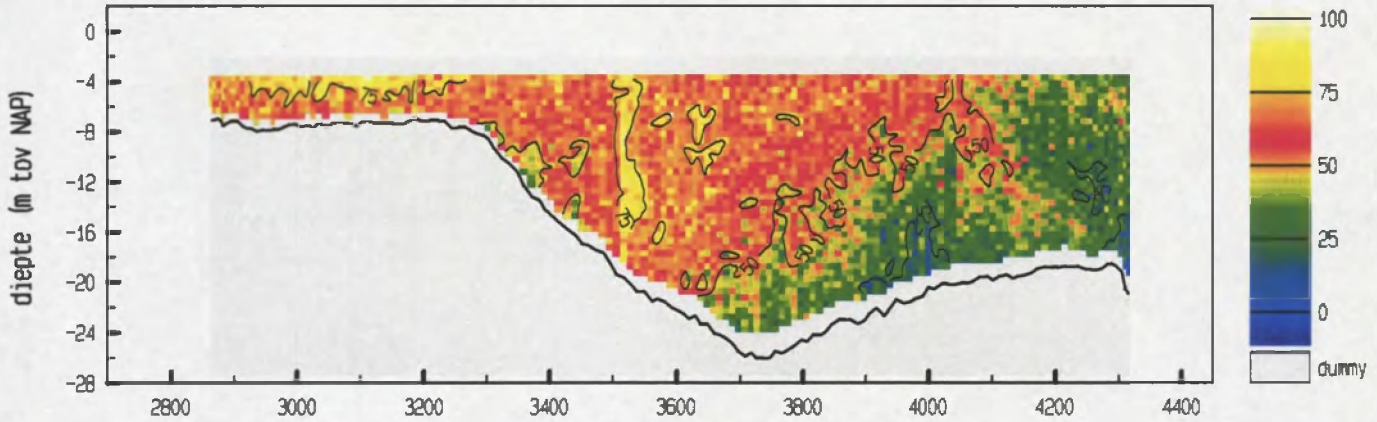

gemiddelde stroomsnelheid in de vertikaal

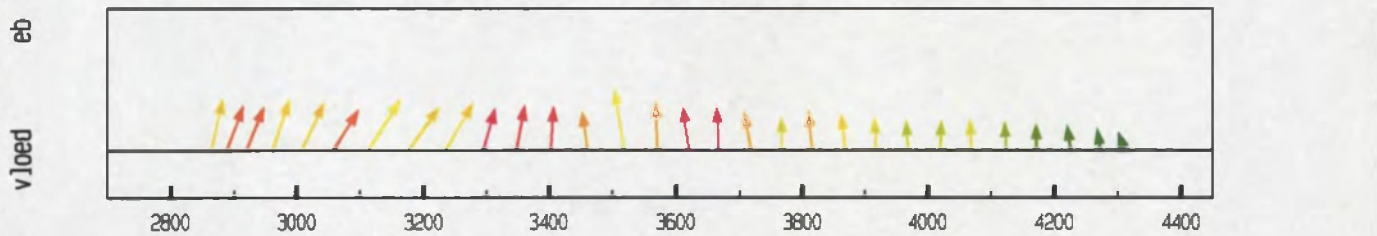

debiet- en stroomsnelheidsverdeling in de raai

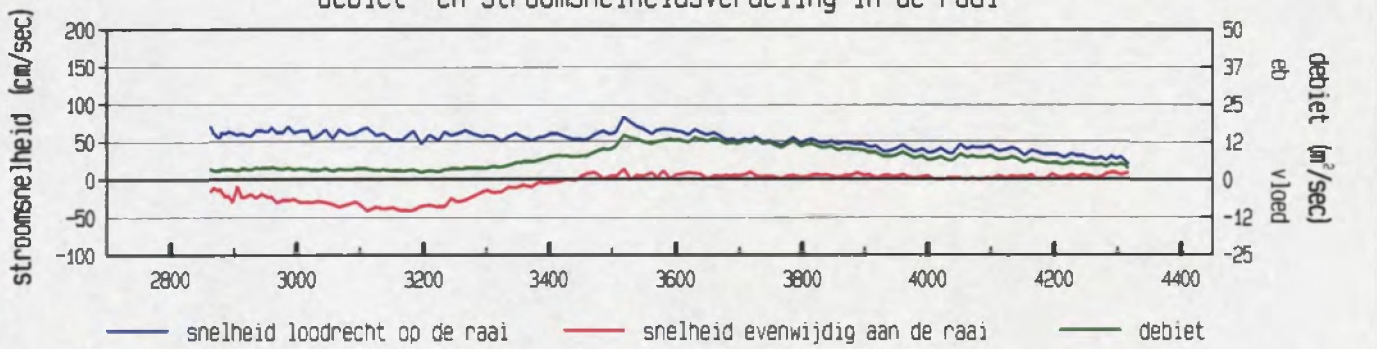

gevaren traject langs de raai

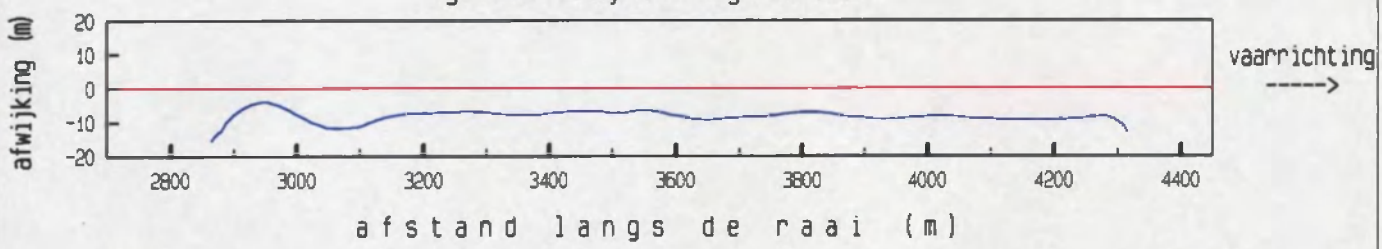

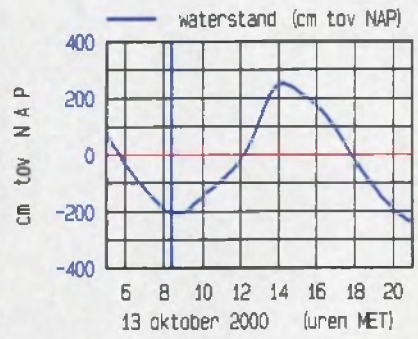

meetgebied



maximum gemiddelde stroomsnelheid in de vertikaal

afstand uit nulpunt : 3519 m
stroomsnelheid : 83 cm/sec
stroomrichting : 285 °

doorstroomoppervlak : 20850 m²
raaidebiet : 10224 m³/sec

adcpfile : 0415022a.val

Everingen Raai 7 dd 13 oktober 2000 tijd : 0827 - 0837
adcpfile : 0415023a.val

gemeten snelheid (cm/sec) (eb > 0 , vloed < 0)

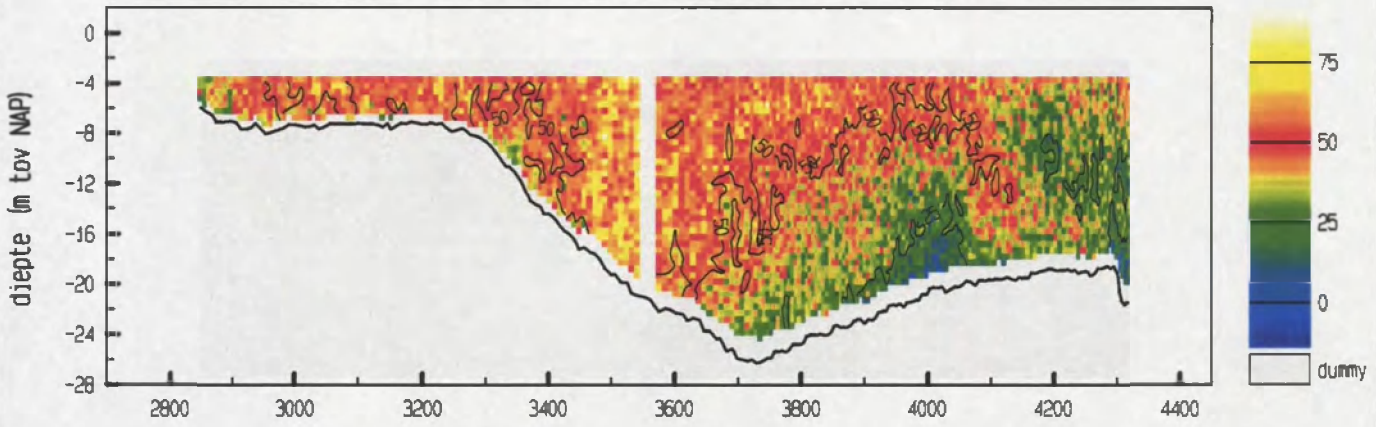

gemiddelde stroomsnelheid in de vertikaal

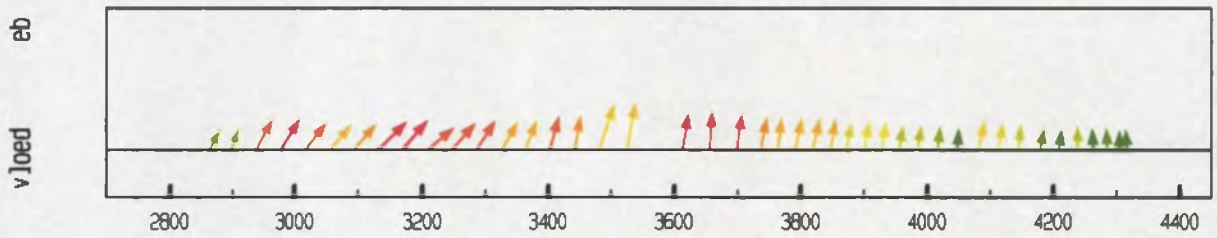

debiet- en stroomsnelheidsverdeling in de raai

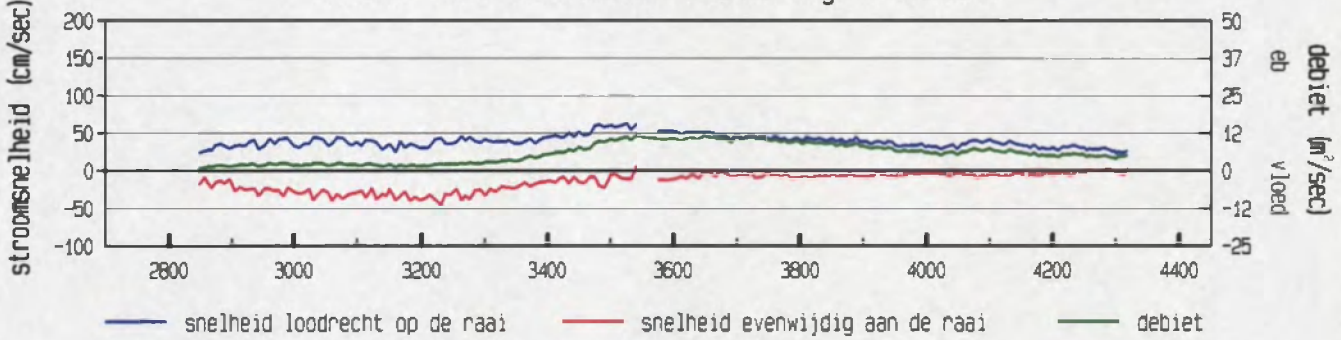

gevaren traject langs de raai

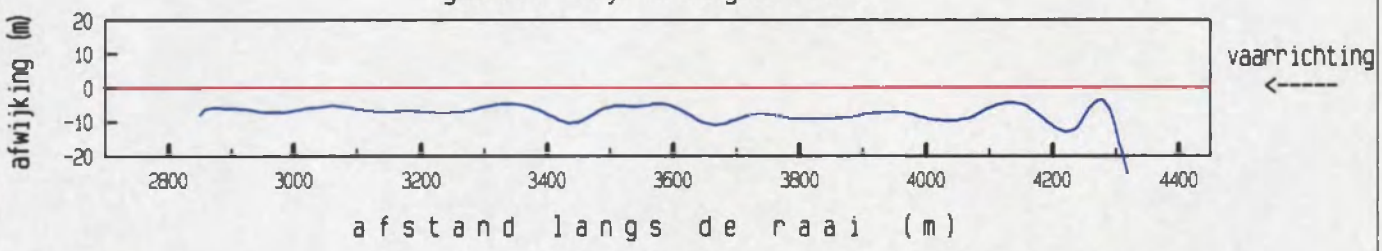

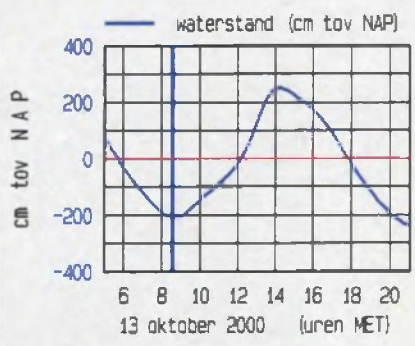

meetgebied

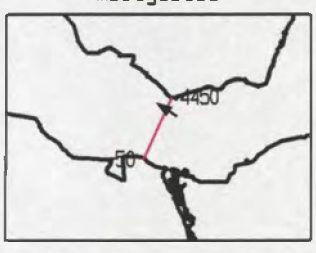

maximum gemiddelde stroom-snelheid in de vertikaal

afstand uit nulpunt : 3525 m
stroomsnelheid : 64 cm/sec
stroomrichting : 304 °

doorstroomoppervlak : 20980 m²
raaidebiet : 8551 m³/sec

adcpfile : 0415023a.val

Everingen Raai 7 dd 13 oktober 2000 tijd : 0838 - 0845
adcpfile : 0415024a.val

gemeten snelheid (cm/sec) (eb > 0 , vloed < 0)

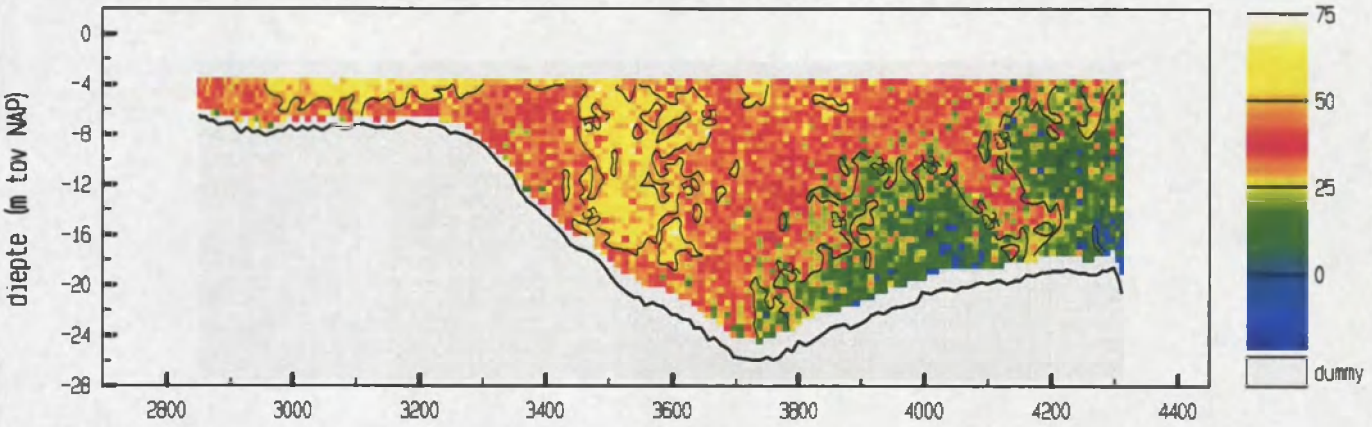

gemiddelde stroomsnelheid in de vertikaal

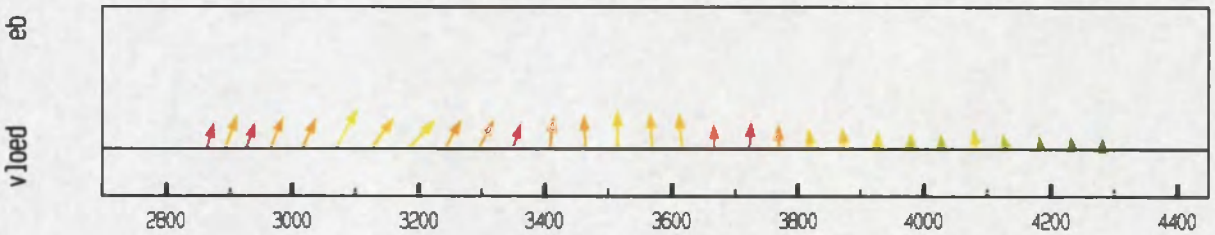

debiet- en stroomsnelheidsverdeling in de raai

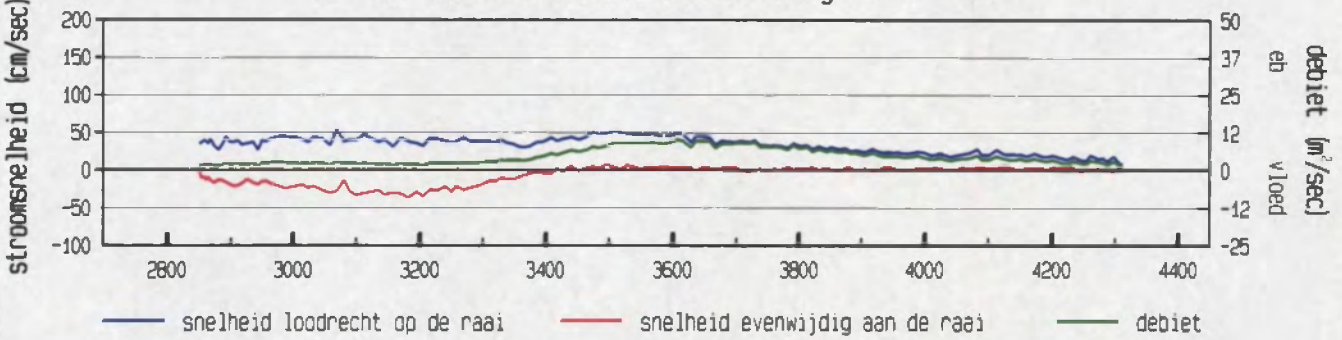

gevaren traject langs de raai

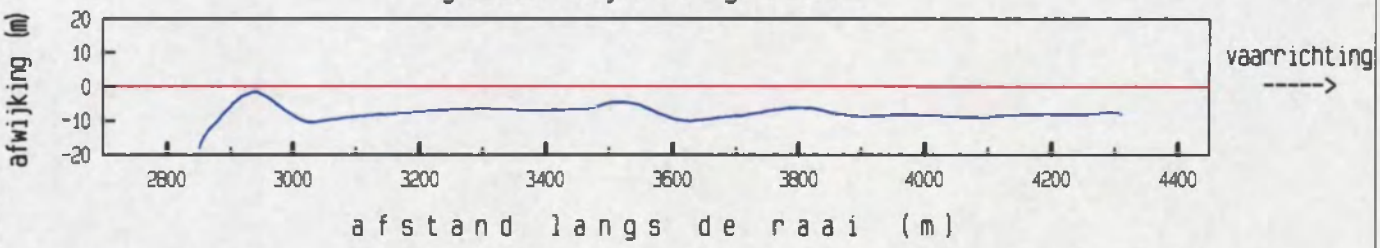

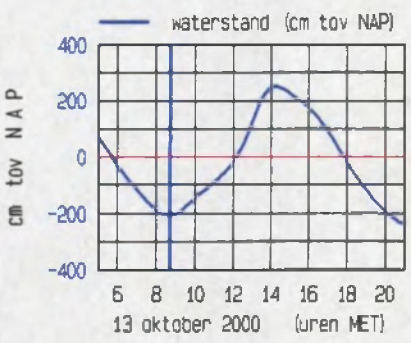

meetgebied



maximum gemiddelde stroom-
snelheid in de vertikaal

afstand uit nulpunt : 3069 m
stroomsnelheid : 60 cm/sec
stroomrichting : 322 °

doorstroomoppervlak : 20821 m²
raaidebiet : 6690 m³/sec

adcpfile : 0415024a.val

Everingen Raai 7 dd 13 oktober 2000 tijd : 0848 - 0858
adcpfile : 0415025a.val

gemeten snelheid (cm/sec) (eb > 0 , vloed < 0)

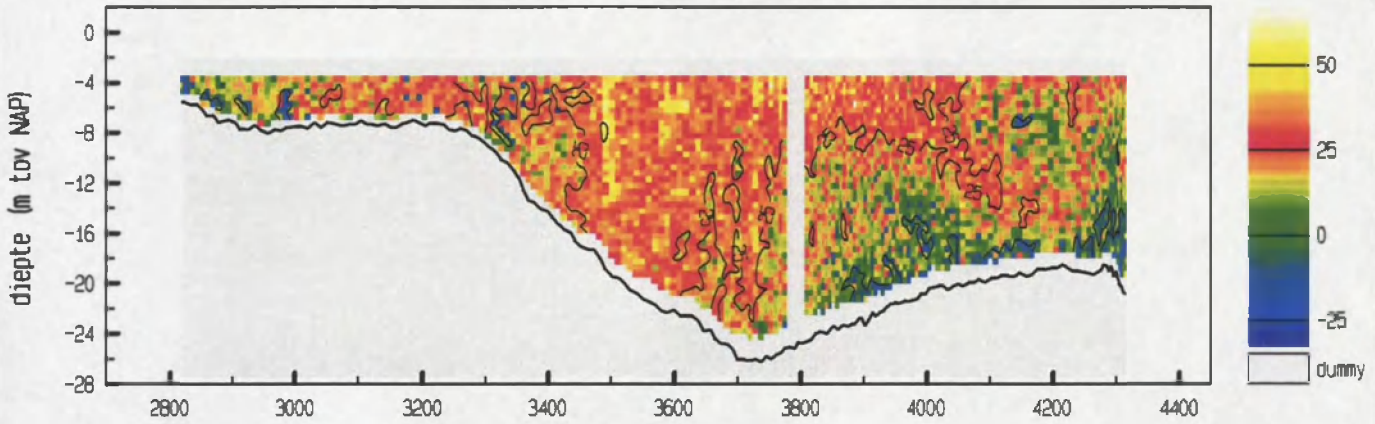

gemiddelde stroomsnelheid in de vertikaal

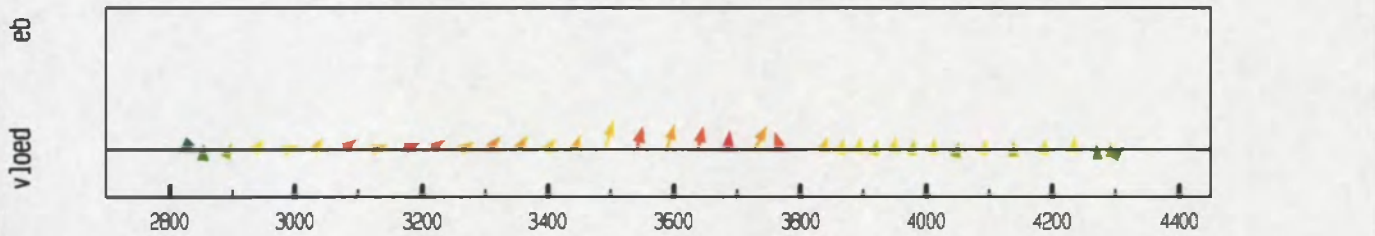

debiet- en stroomsnelheidsverdeling in de raai

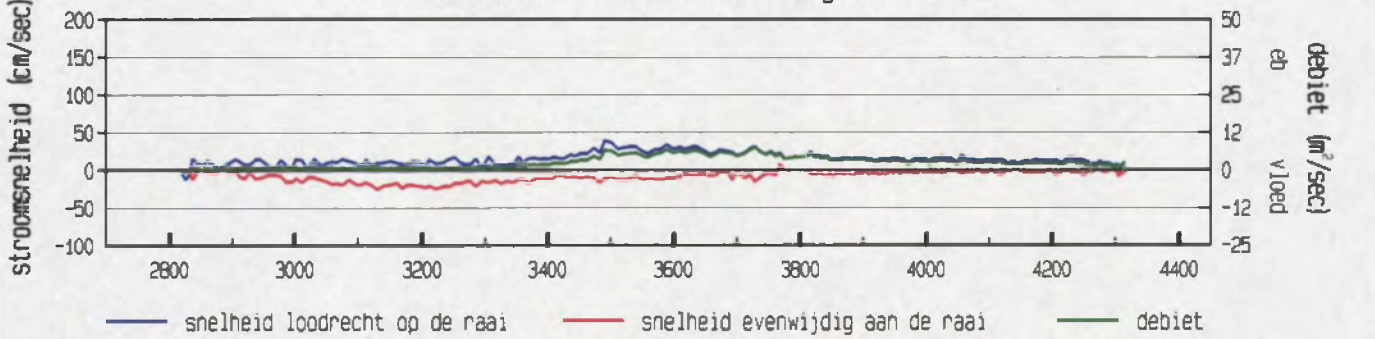

gevaren traject langs de raai

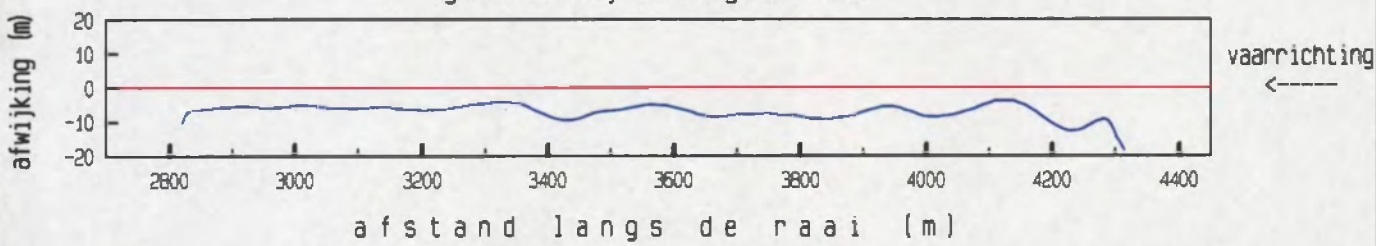

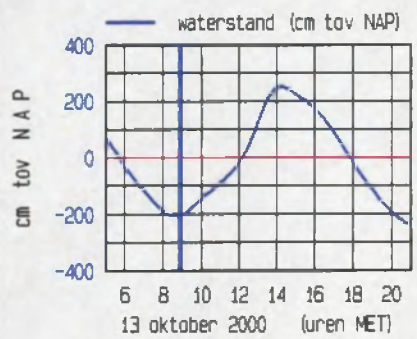

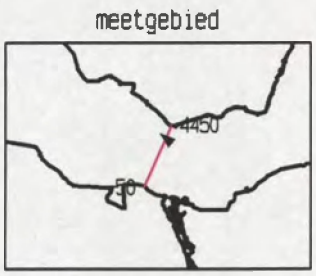

maximum gemiddelde stroom-
snelheid in de vertikaal

afstand uit nulpunt : 3491 m
stroomsnelheid : 40 cm/sec
stroomrichting : 310 °

doorstroomoppervlak : 21065 m²
raaidebiet : 3710 m³/sec

adcpfile : 0415025a.val

Everingen Raai 7 dd 13 oktober 2000 tijd : 0858 - 0905
adcpfile : 0415026a.val

gemeten snelheid (cm/sec) (eb > 0 , vloed < 0)

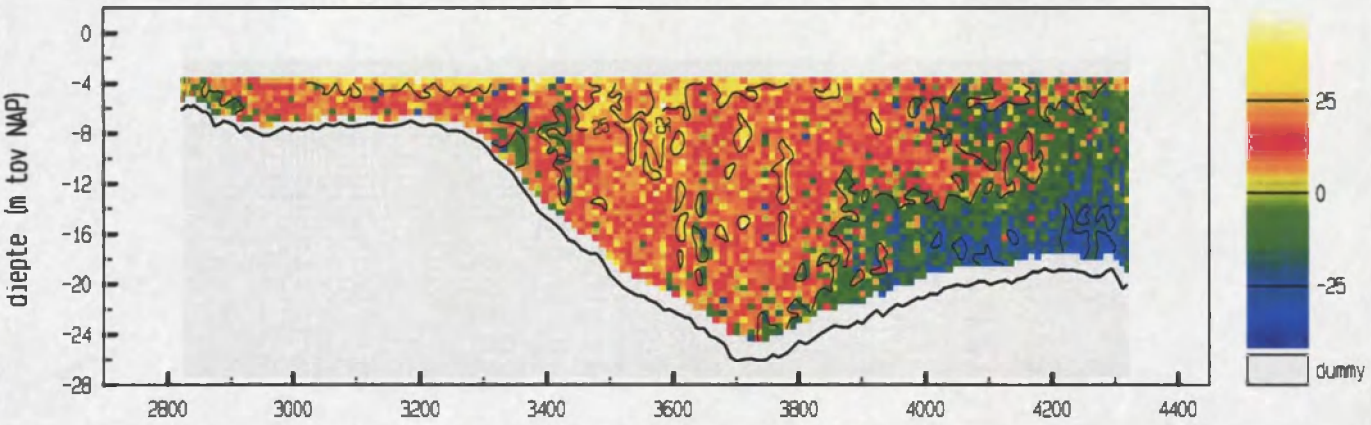

gemiddelde stroomsnelheid in de vertikaal

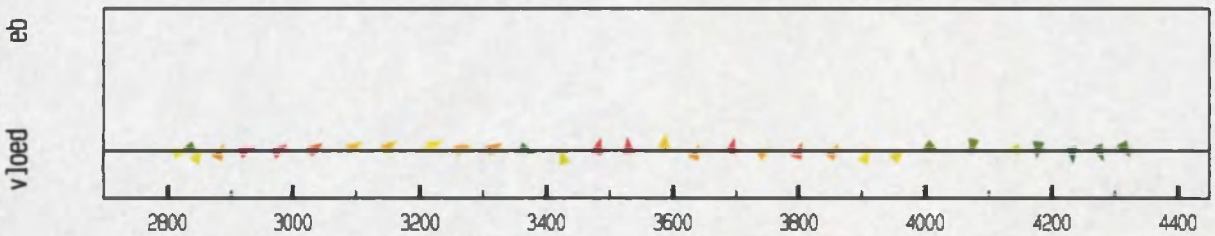

debiet- en stroomsnelheidsverdeling in de raai

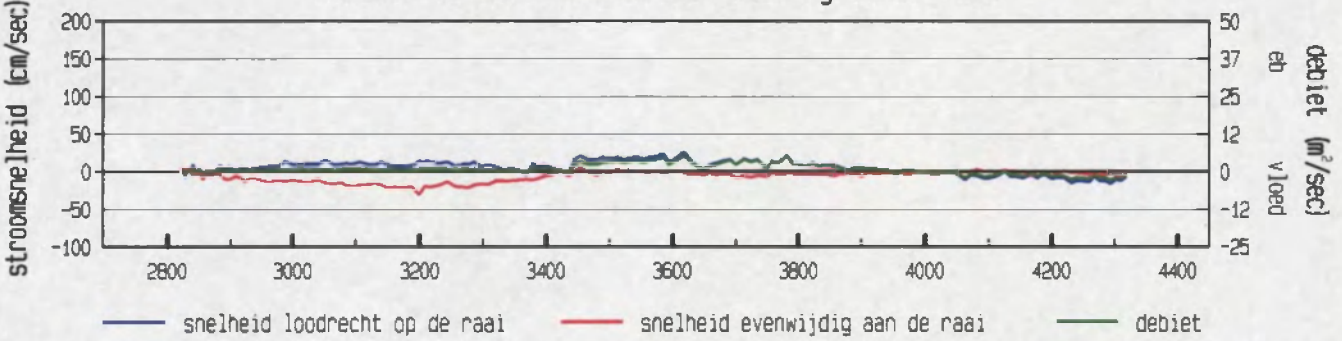

gevaren traject langs de raai

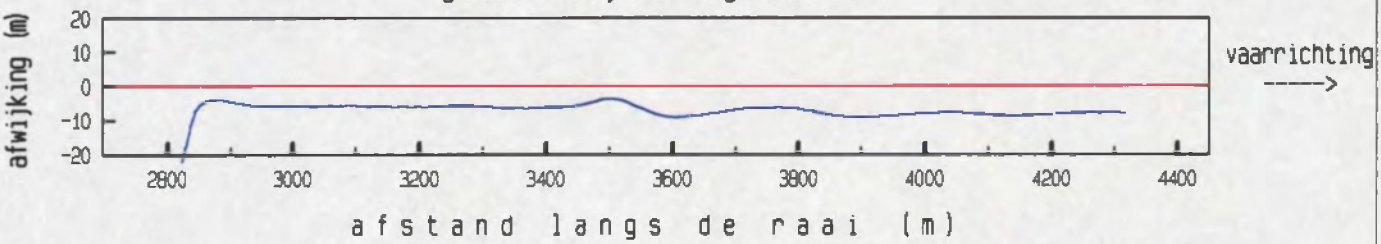

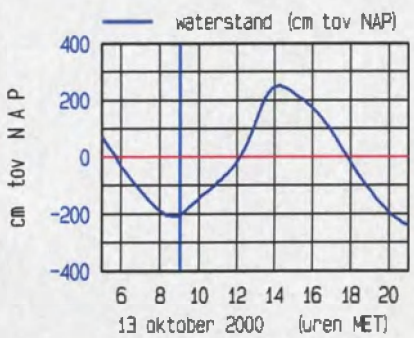

meetgebied



maximum gemiddelde stroom-
snelheid in de vertikaal

afstand uit nulpunt : 3199 m
stroomsnelheid : 33 cm/sec
stroomrichting : 360 °

doorstroomoppervlak : 21155 m²
raaidebiet : 1142 m³/sec

adcpfile : 0415026a.val

Everingen Raai 7 dd 13 oktober 2000 tijd : 0906 - 0914
adcpfile : 0415027a.val

gemeten snelheid (cm/sec) (eb > 0 , vloed < 0)

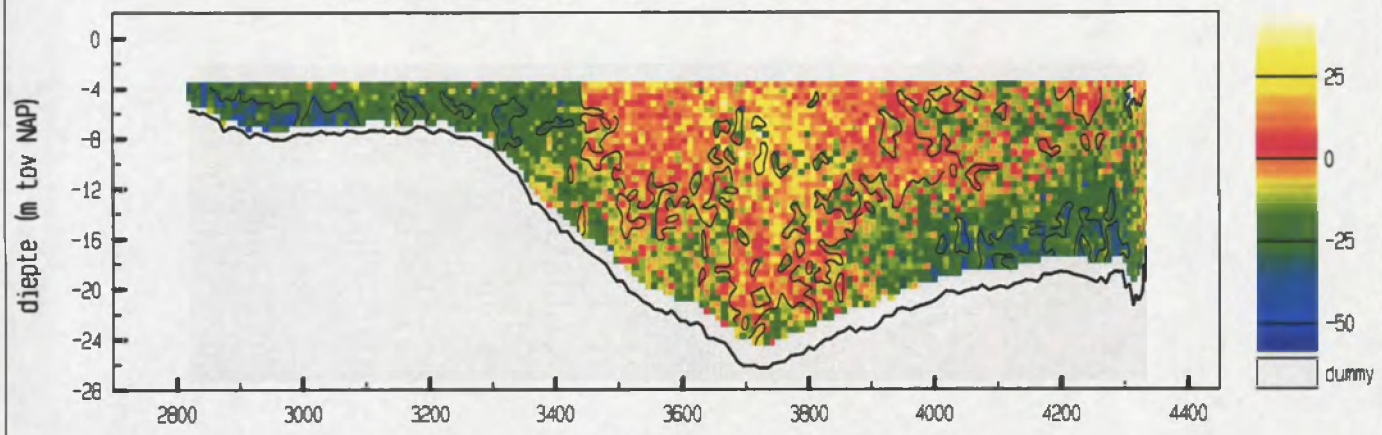

gemiddelde stroomsnelheid in de vertikaal

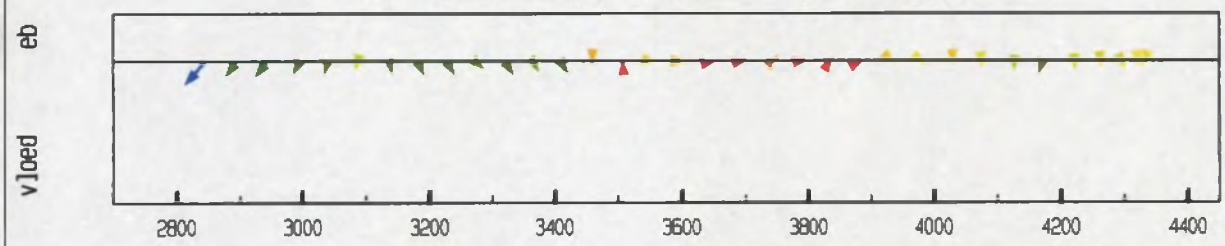

debiet- en stroomsnelheidsverdeling in de raai

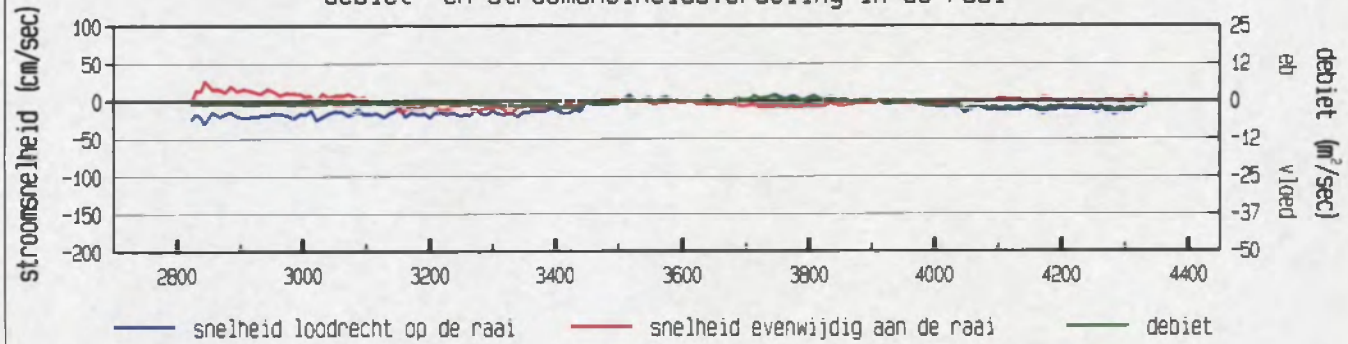

gevaren traject langs de raai

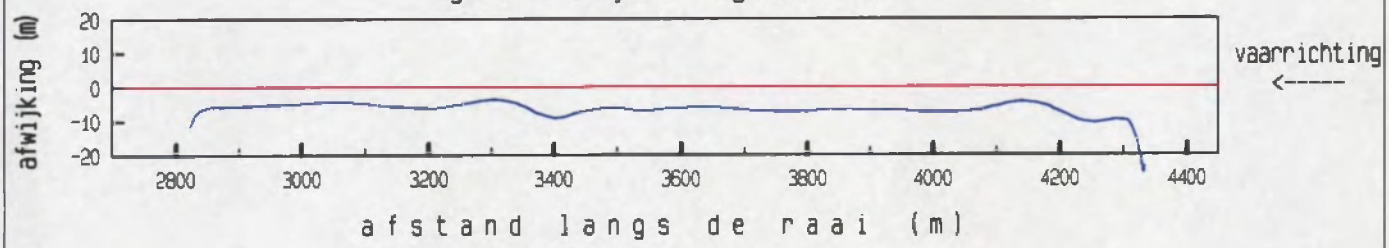

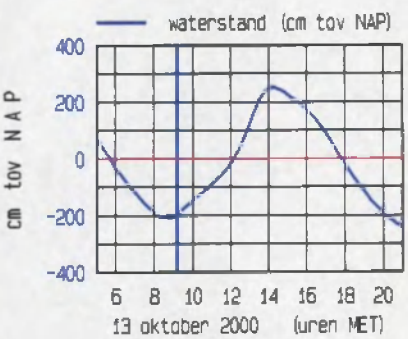

meetgebied

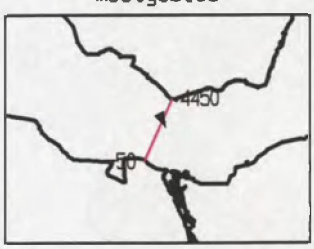

maximum gemiddelde stroom-
snelheid in de vertikaal

afstand uit nulpunt : 2844 m
stroomsnelheid : 40 cm/sec
stroomrichting : 155 °

doorstroomoppervlak : 21582 m²
raaidebiet : -1217 m³/sec

adcpfile : 0415027a.val

Everingen Raai 7 dd 13 oktober 2000 tijd : 0915 - 0922
adcpfile : 0415028a.val

gemeten snelheid (cm/sec) (eb > 0 , vloed < 0)

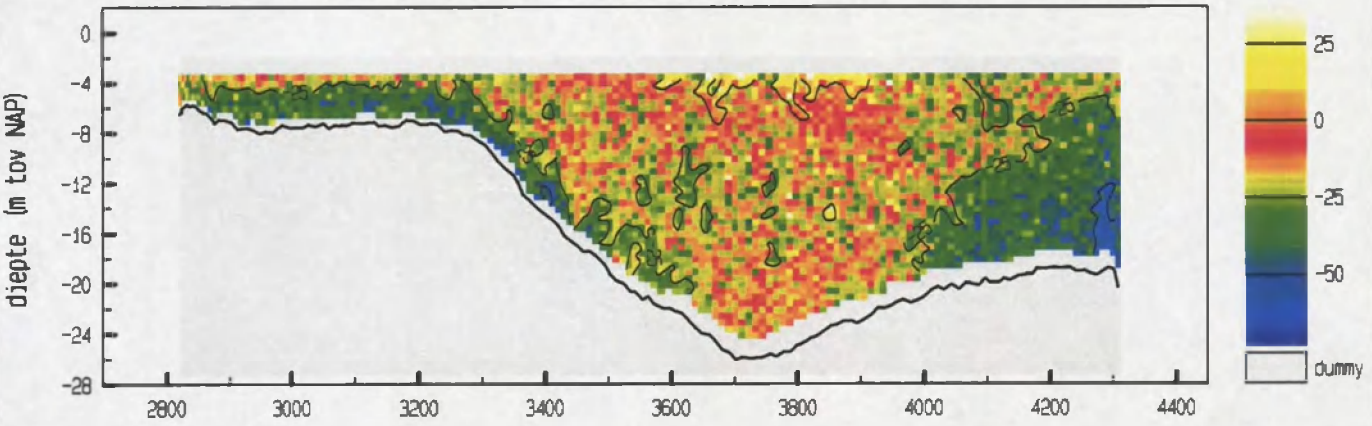

gemiddelde stroomsnelheid in de vertikaal



debiet- en stroomsnelheidsverdeling in de raai

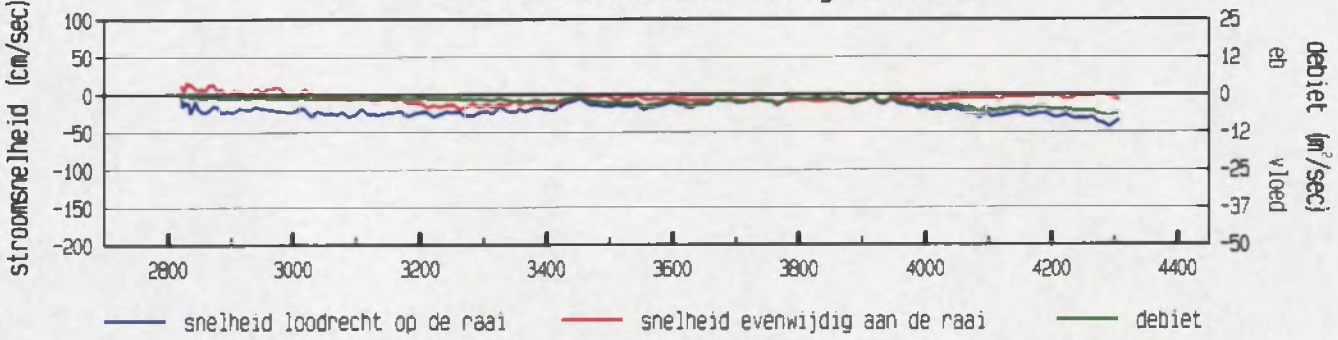

gevaren traject langs de raai

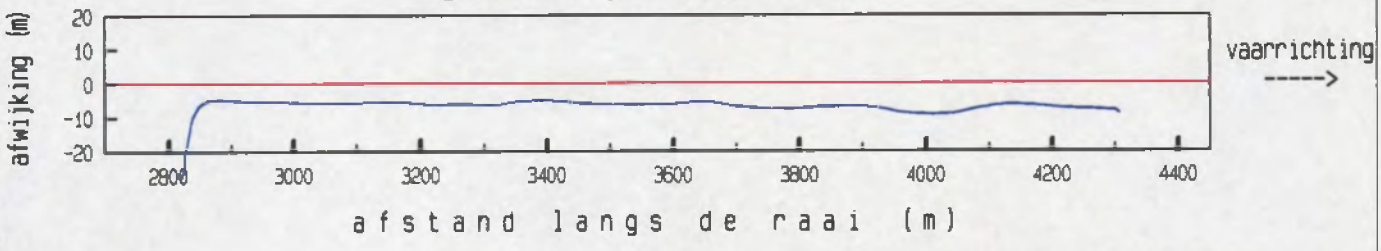

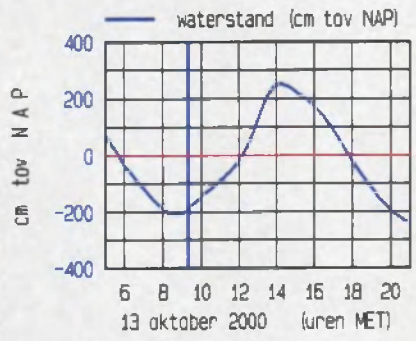

meetgebied

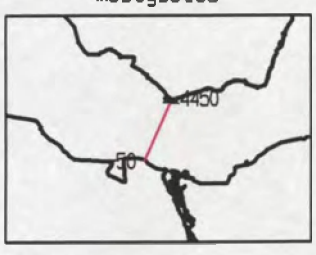

maximum gemiddelde stroom-snelheid in de vertikaal

afstand uit nulpunt : 4292 m
stroomsnelheid : 43 cm/sec
stroomrichting : 111 °

doorstroomoppervlak : 21219 m²
raaidebiet : -3675 m³/sec

adcpfile : 0415028a.val

Everingen Raai 7 dd 13 oktober 2000 tijd : 0923 - 0932
adcpfile : 0415029a.val

gemeten snelheid (cm/sec) (eb > 0 , vloed < 0)

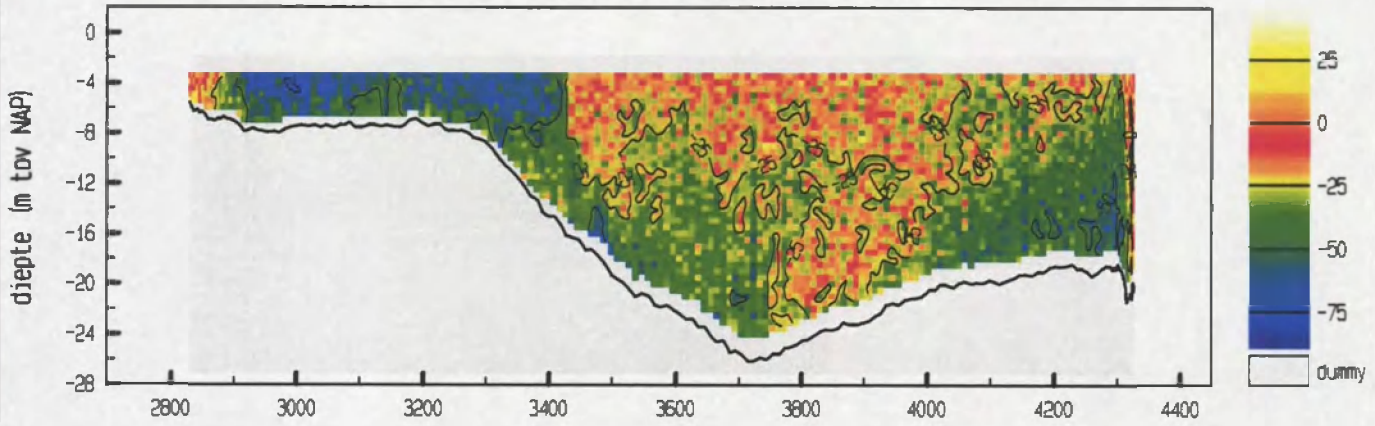

gemiddelde stroomsnelheid in de vertikaal

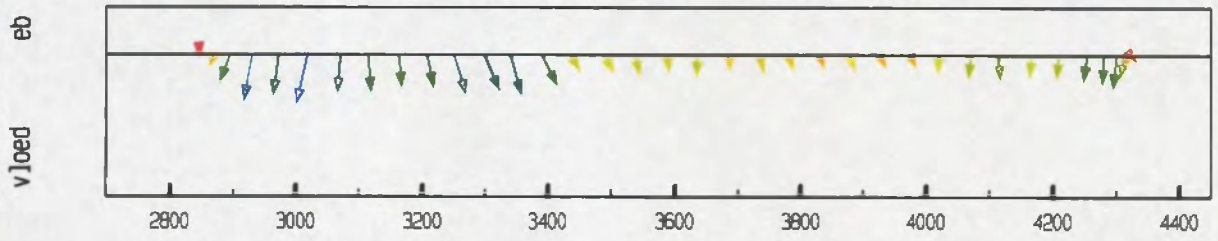

debiet- en stroomsnelheidsverdeling in de raai

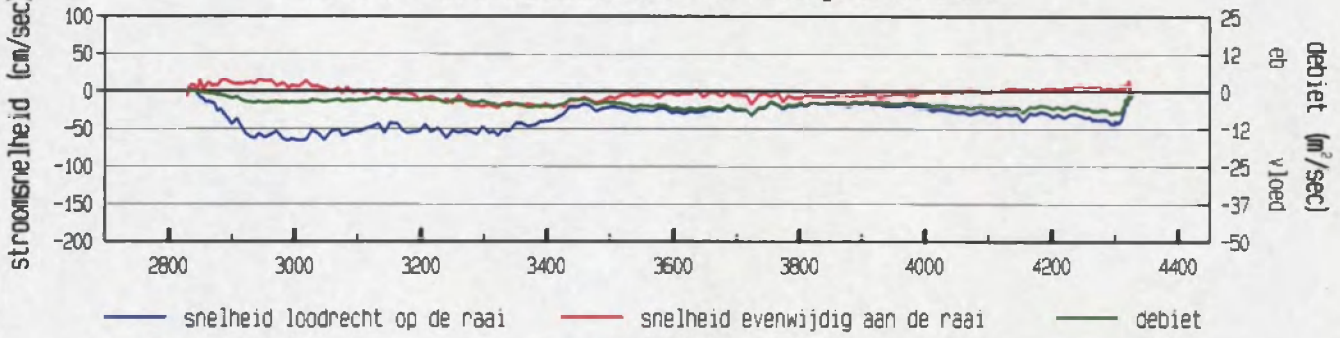

gevaren traject langs de raai

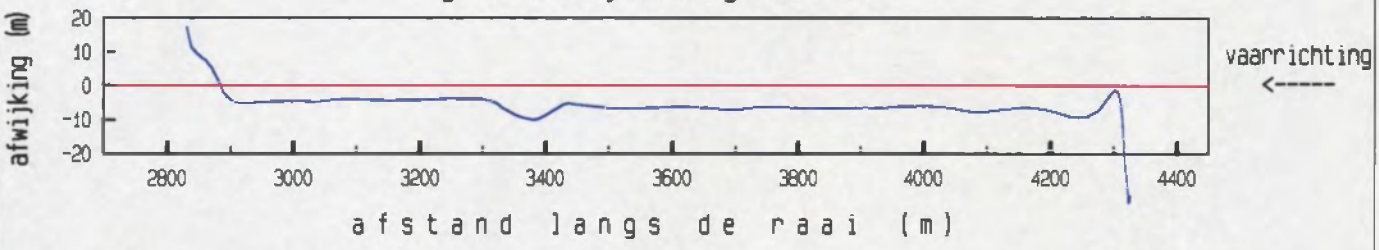

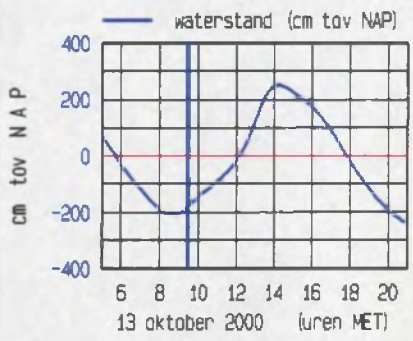

meetgebied

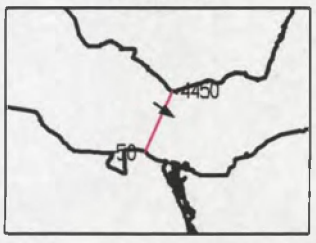

maximum gemiddelde stroom-
snelheid in de vertikaal

afstand uit nulpunt : 3019 m
stroomsnelheid : 67 cm/sec
stroomrichting : 126 °

doorstroomoppervlak : 21610 m²
raaidebiet : -6234 m³/sec

adcpfile : 0415029a.val

Everingen Raai 7 dd 13 oktober 2000 tijd : 0934 - 0941
adcpfile : 0415030a.val

gemeten snelheid (cm/sec) (eb > 0 , vloed < 0)

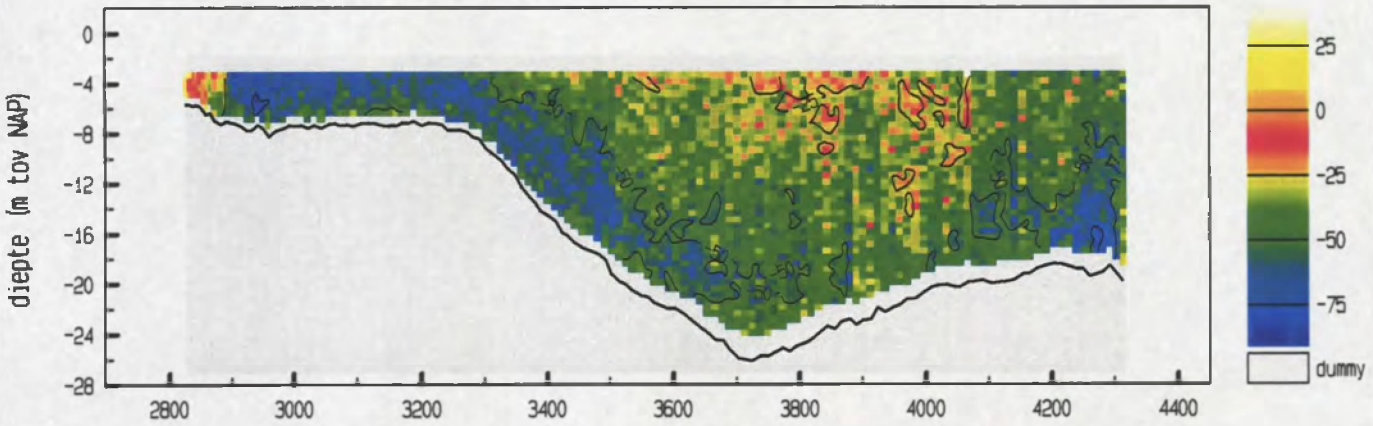

gemiddelde stroomsnelheid in de vertikaal

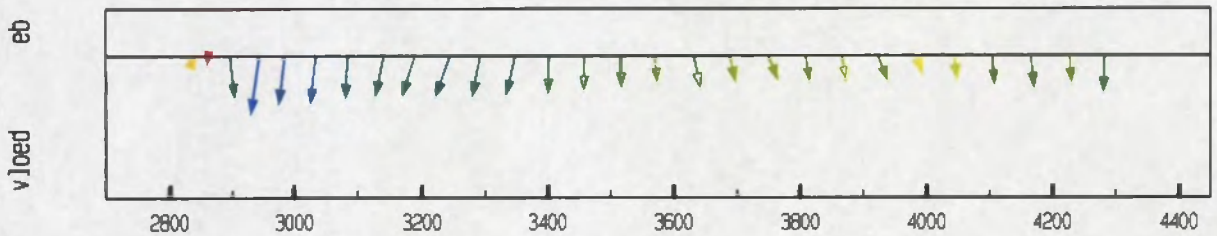

debiet- en stroomsnelheidsverdeling in de raai

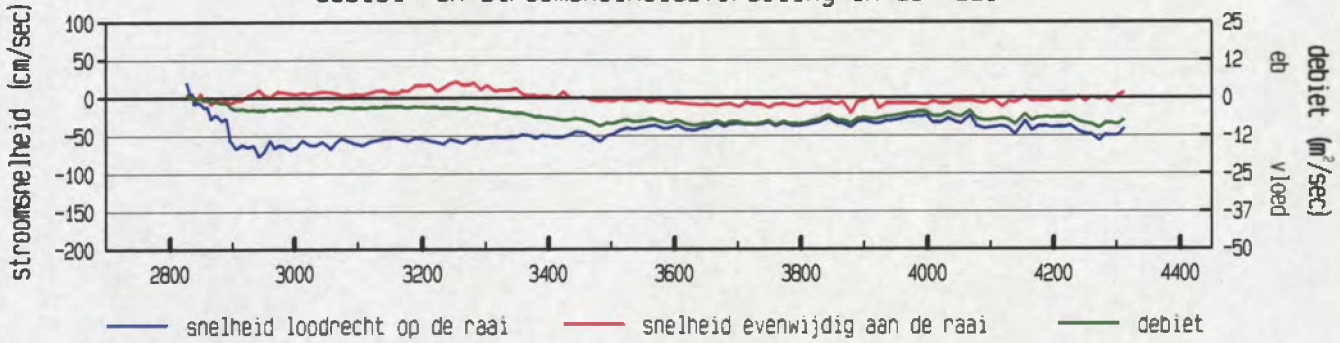

gevaren traject langs de raai

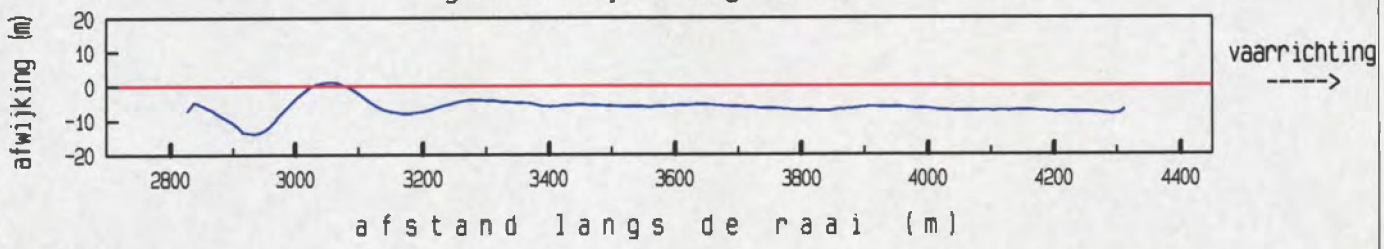

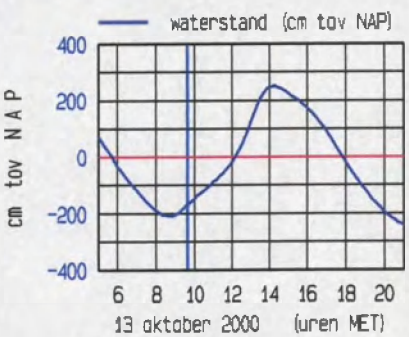

meetgebied



maximum gemiddelde stroom-snelheid in de vertikaal

afstand uit nulpunt : 2942 m
stroomsnelheid : 78 cm/sec
stroomrichting : 122 °

doorstroomoppervlak : 21548 m²
raaidebiet : -8686 m³/sec

adcpfile : 0415030a.val

Everingen Raai 7 dd 13 oktober 2000 tijd : 0941 - 0950
adcpfile : 0415031a.val

gemeten snelheid (cm/sec) (eb > 0 , vloed < 0)

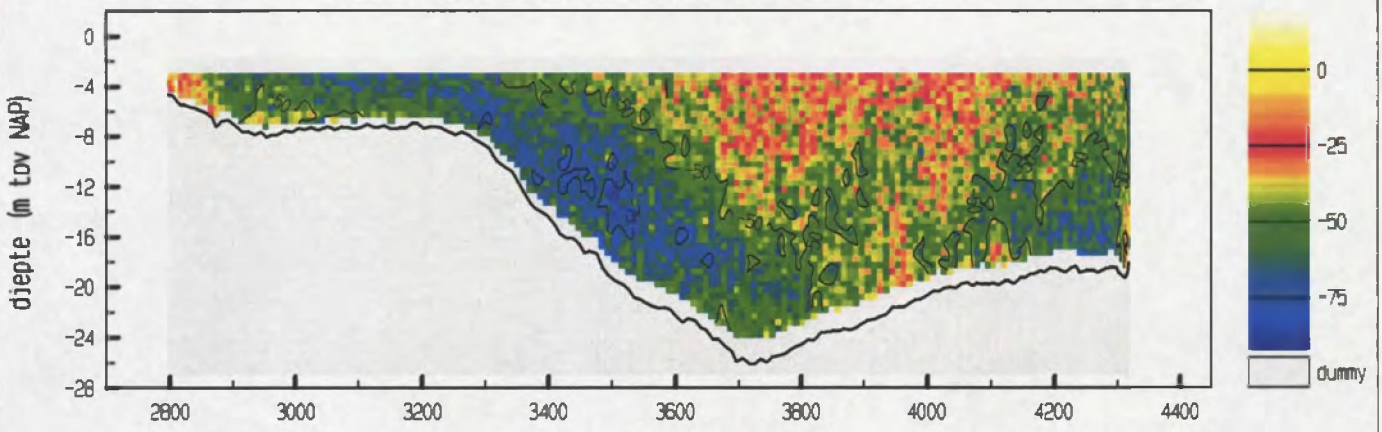

gemiddelde stroomsnelheid in de vertikaal

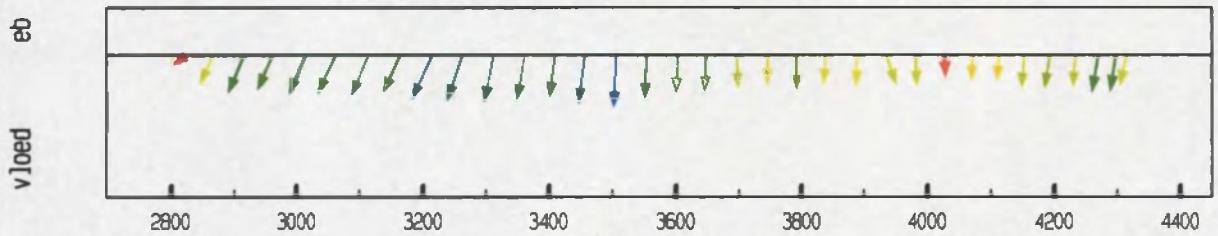

debiet- en stroomsnelheidsverdeling in de raai

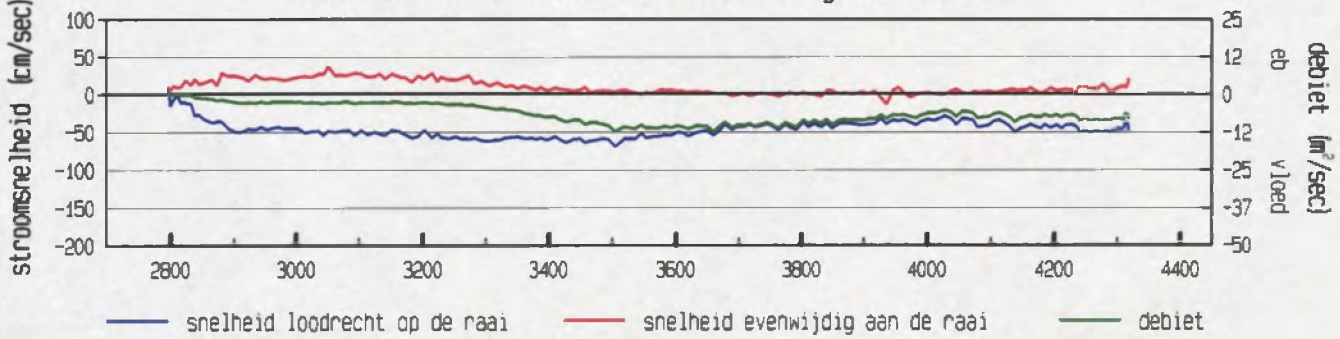

gevaren traject langs de raai

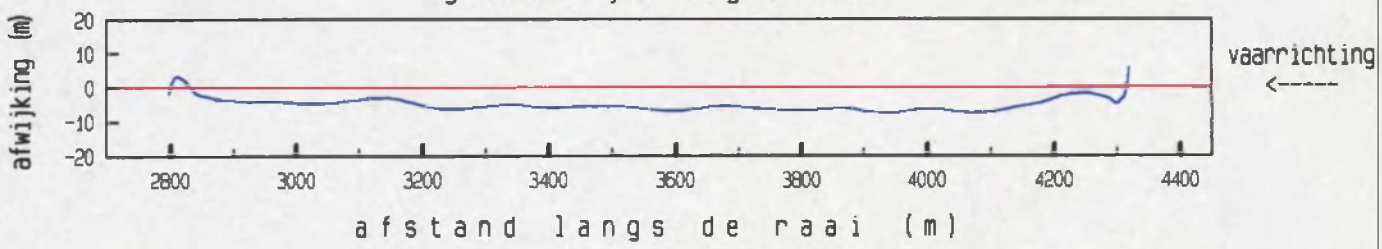

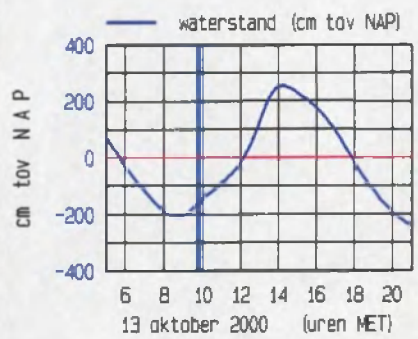

meetgebied

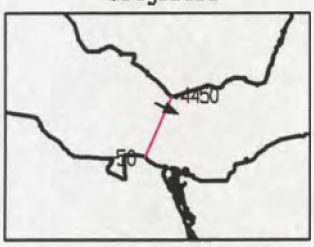

maximum gemiddelde stroom-
snelheid in de vertikaal

afstand uit nulpunt : 3506 m
stroomsnelheid : 69 cm/sec
stroomrichting : 116 °

doorstroomoppervlak : 21808 m²
raaidebiet : -10022 m³/sec

adcpfile : 0415031a.val

Everingen Raai 7 dd 13 oktober 2000 tijd : 0950 - 0957
adcpfile : 0415032a.val

gemeten snelheid (cm/sec) (eb > 0 , vloed < 0)

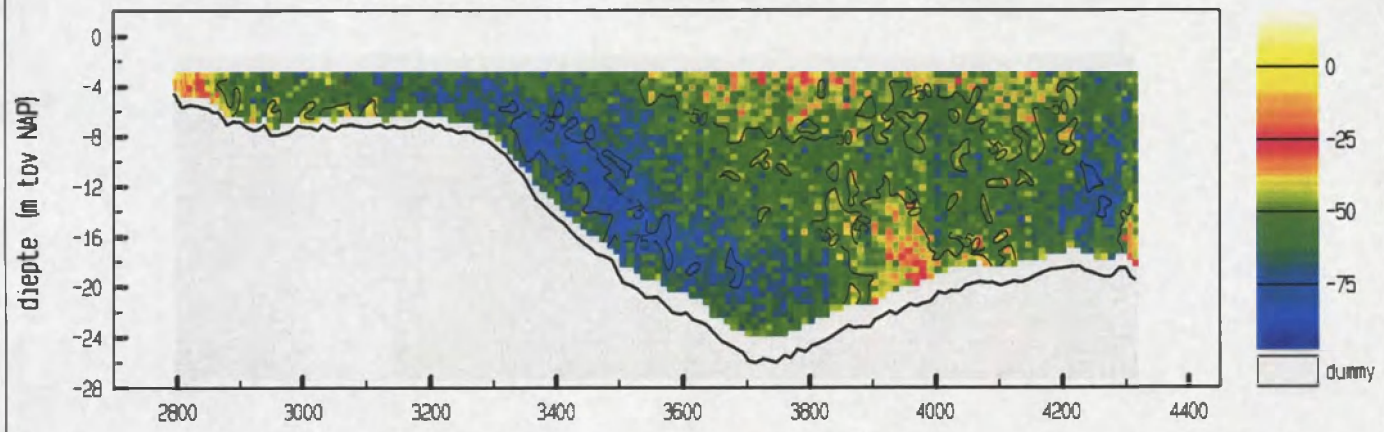

gemiddelde stroomsnelheid in de vertikaal

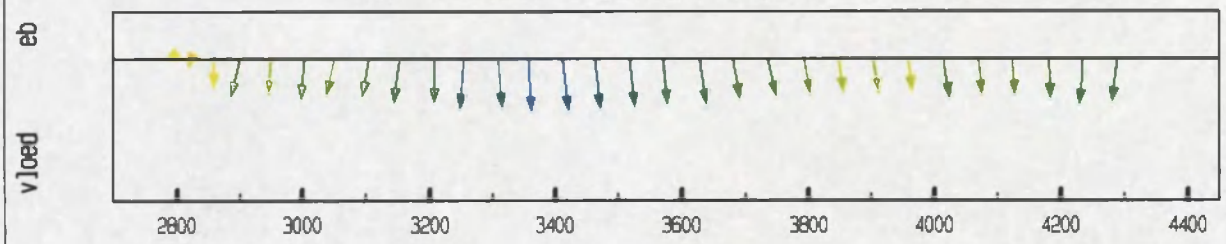

debiet- en stroomsnelheidsverdeling in de raai

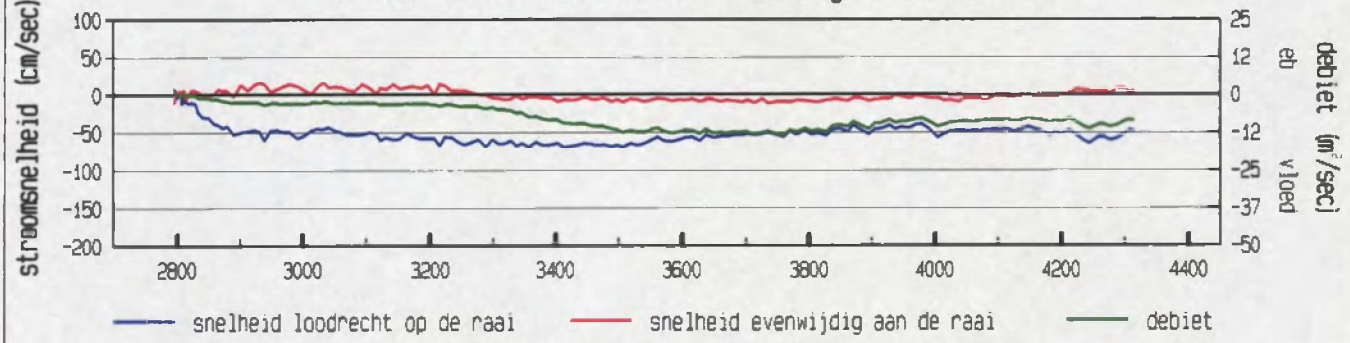

gevaren traject langs de raai

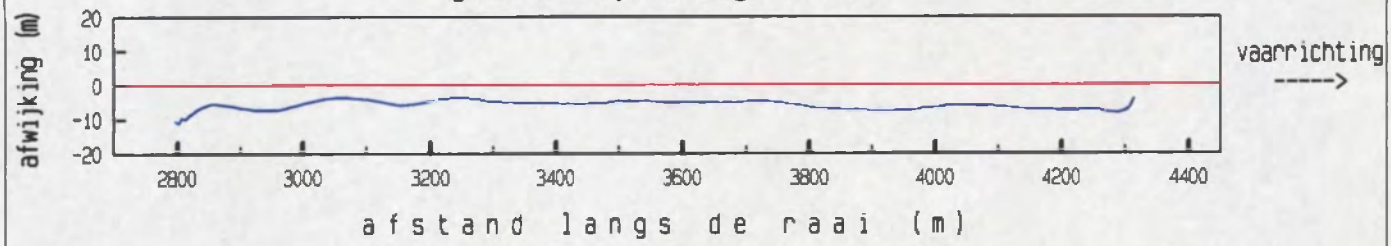

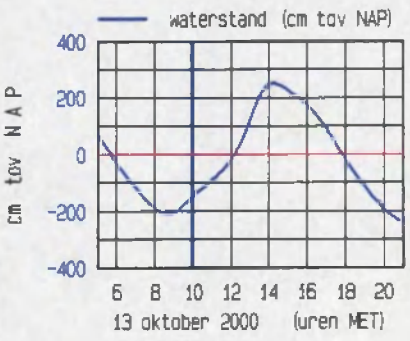

meetgebied



maximum gemiddelde stroom-
snelheid in de vertikaal

afstand uit nulpunt : 3358 m
stroomsnelheid : 70 cm/sec
stroomrichting : 111 °

doorstroomoppervlak : 21878 m²
raaidebiet : -11645 m³/sec

adcpfile : 0415032a.val

Everingen Raai 7 dd 13 oktober 2000 tijd : 1001 - 1010
adcpfile : 0415033a.val

gemeten snelheid (cm/sec) (eb > 0 , vloed < 0)

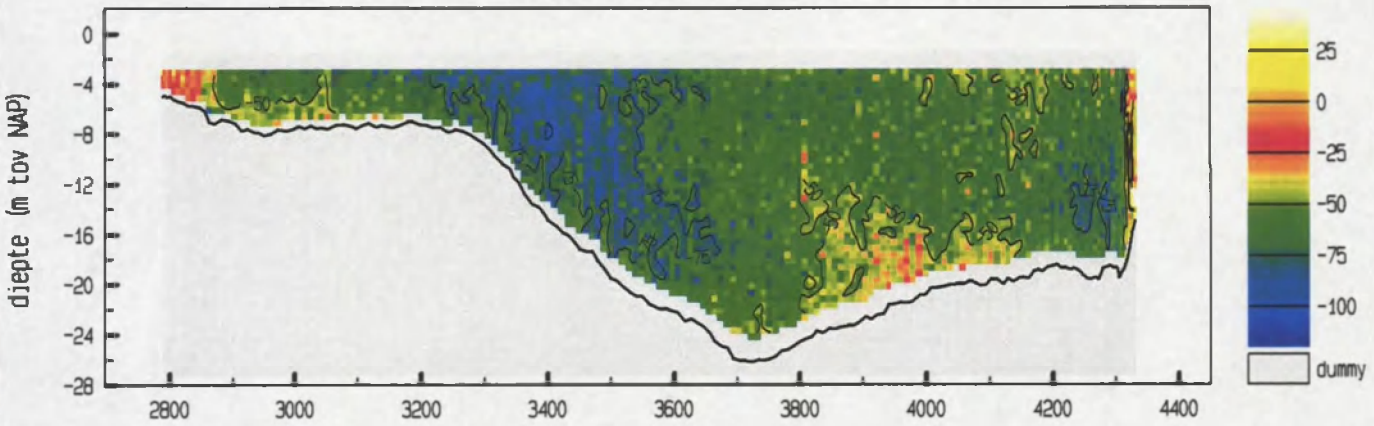

gemiddelde stroomsnelheid in de vertikaal

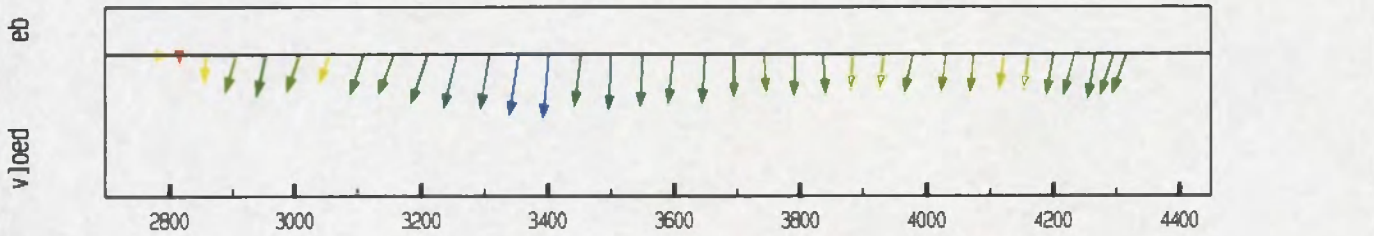

debiet- en stroomsnelheidsverdeling in de raai

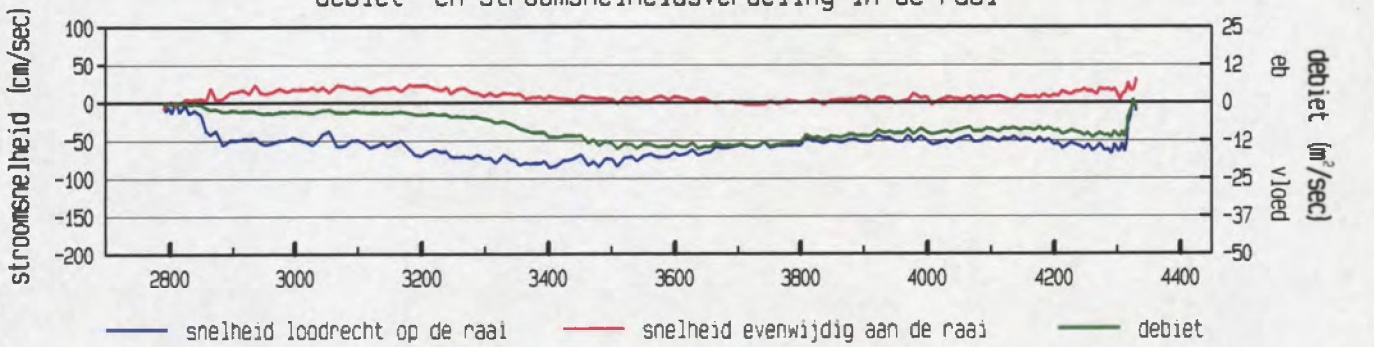

gevaren traject langs de raai

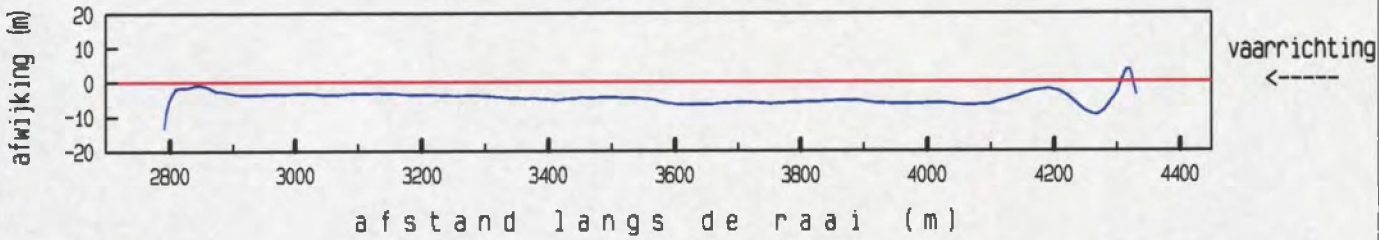

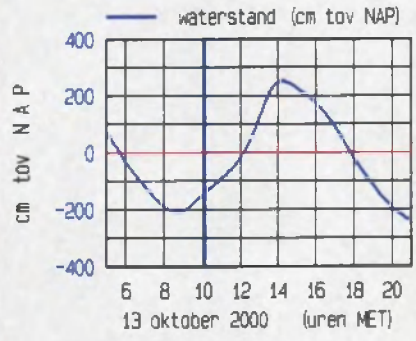

meetgebied

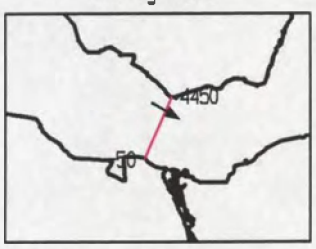

maximum gemiddelde stroom-
snelheid in de vertikaal

afstand uit nulpunt : 3402 m
stroomsnelheid : 86 cm/sec
stroomrichting : 120 °

doorstroomoppervlak : 22351 m²
raaidebiet : -12886 m³/sec

adcpfile : 0415033a.val

Everingen Raai 7 dd 13 oktober 2000 tijd : 1010 - 1017
adcpfile : 0415034a.val

gemeten snelheid (cm/sec) (eb > 0 , vloed < 0)

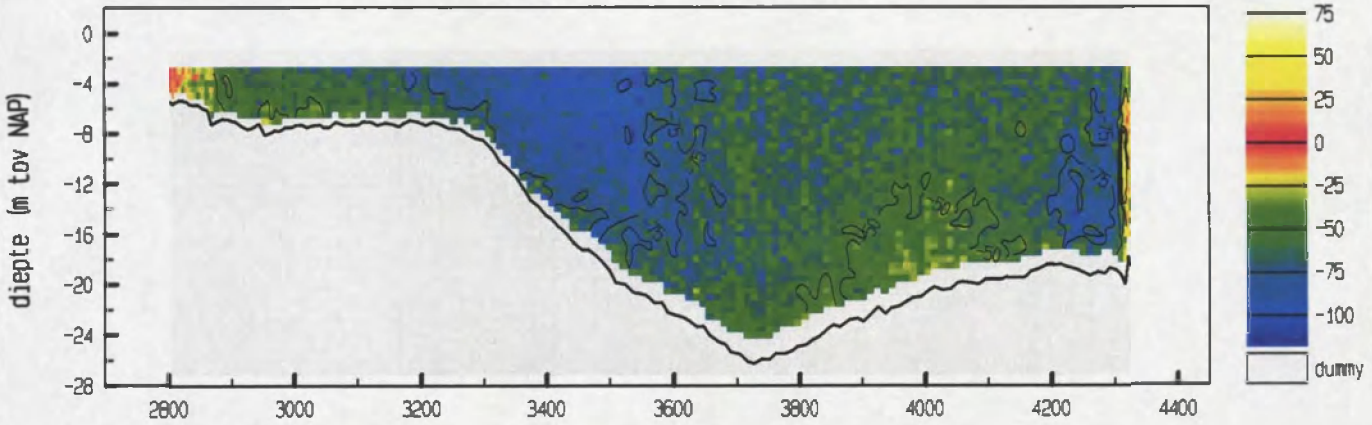

gemiddelde stroomsnelheid in de vertikaal



debiet- en stroomsnelheidsverdeling in de raai

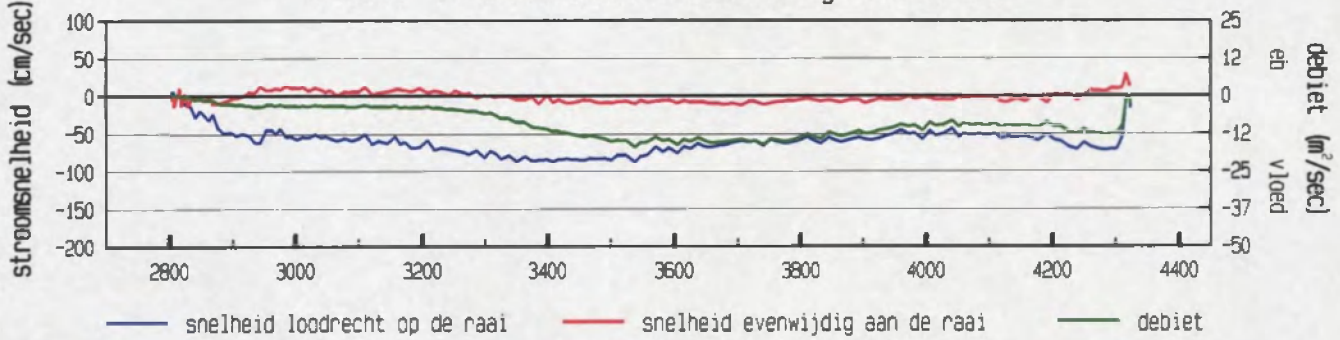

gevaren traject langs de raai

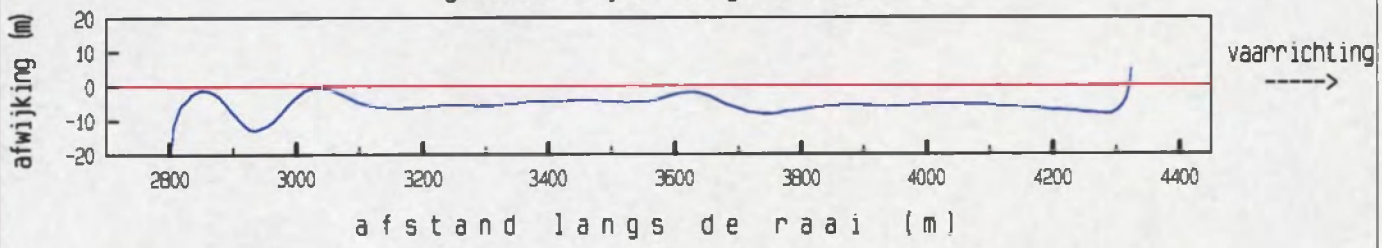

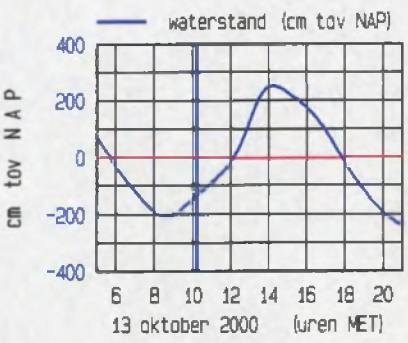

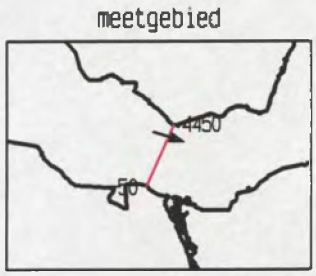

maximum gemiddelde stroom-
snelheid in de vertikaal

afstand uit nulpunt : 3538 m
stroomsnelheid : 87 cm/sec
stroomrichting : 107 °

doorstroomoppervlak : 22259 m²
raaidebiet : -13692 m³/sec

adcpfile : 0415034a.val

Everingen Raai 7 dd 13 oktober 2000 tijd : 1018 - 1026
adcpfile : 0415035a.val

gemeten snelheid (cm/sec) (eb > 0 , vloed < 0)

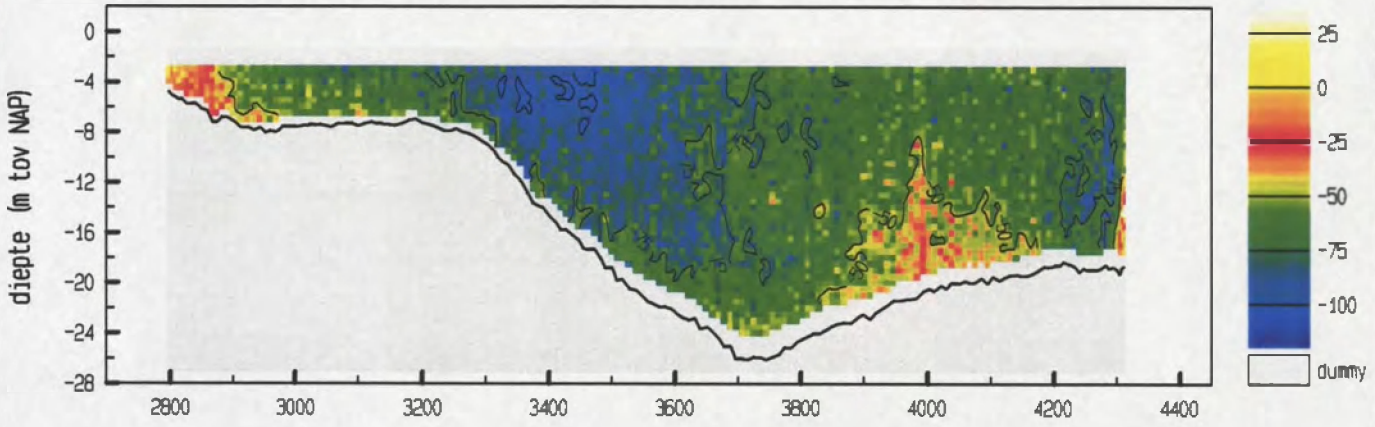

gemiddelde stroomsnelheid in de vertikaal

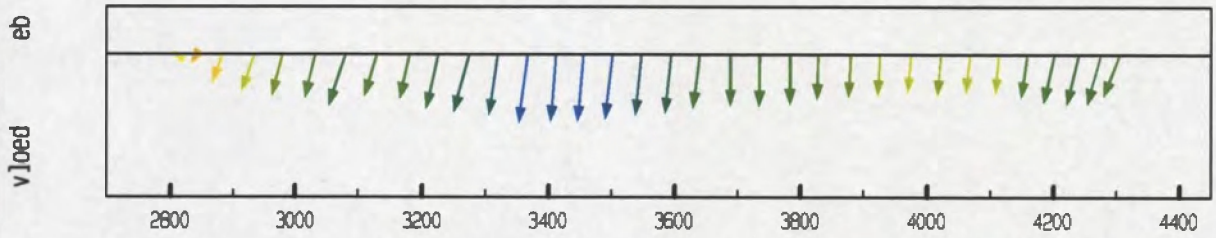

debiet- en stroomsnelheidsverdeling in de raai

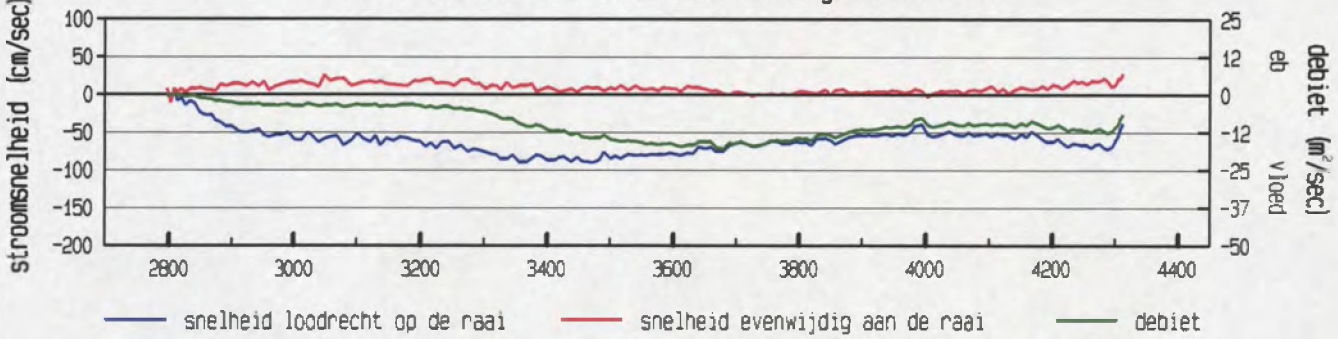

gevaren traject langs de raai

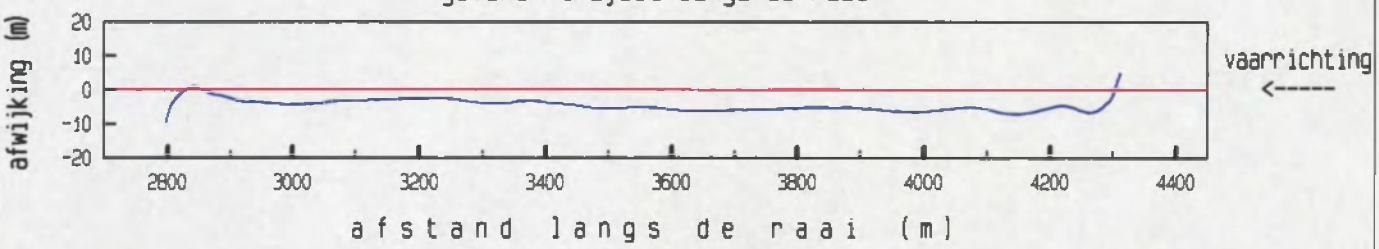

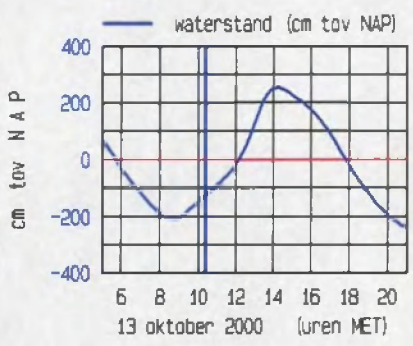

meetgebied



maximum gemiddelde stroom-
snelheid in de vertikaal

afstand uit nulpunt : 3366 m
stroomsnelheid : 91 cm/sec
stroomrichting : 121 °

doorstroomoppervlak : 22229 m²
raaidebiet : -14243 m³/sec

adcpfile : 0415035a.val

Everingen Raai 7 dd 13 oktober 2000 tijd : 1027 - 1034
adcpfile : 0415036a.val

gemeten snelheid (cm/sec) (eb > 0 , vloed < 0)

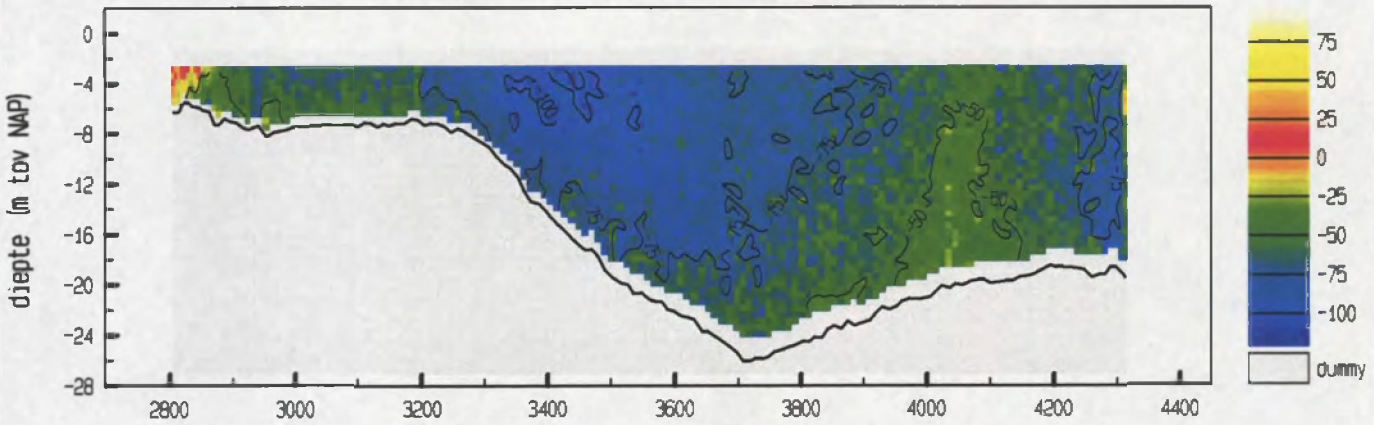

gemiddelde stroomsnelheid in de vertikaal



debiet- en stroomsnelheidsverdeling in de raai

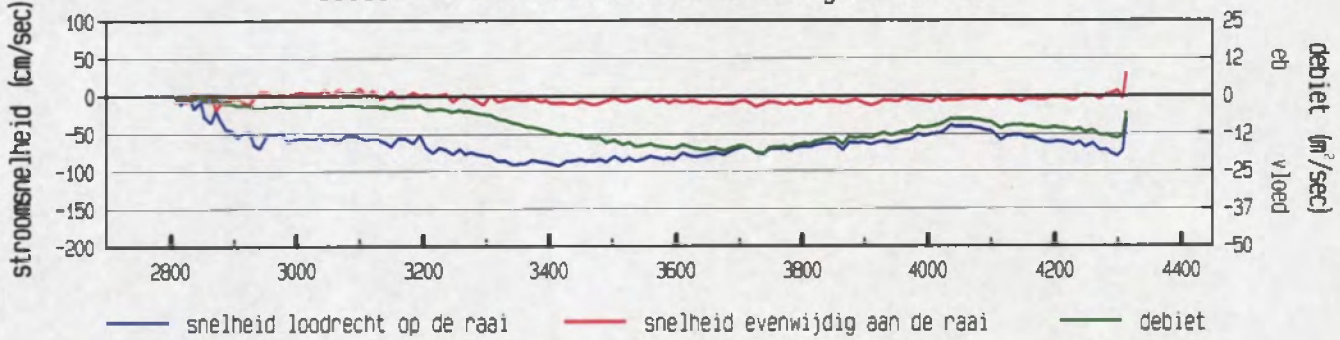

gevaren traject langs de raai

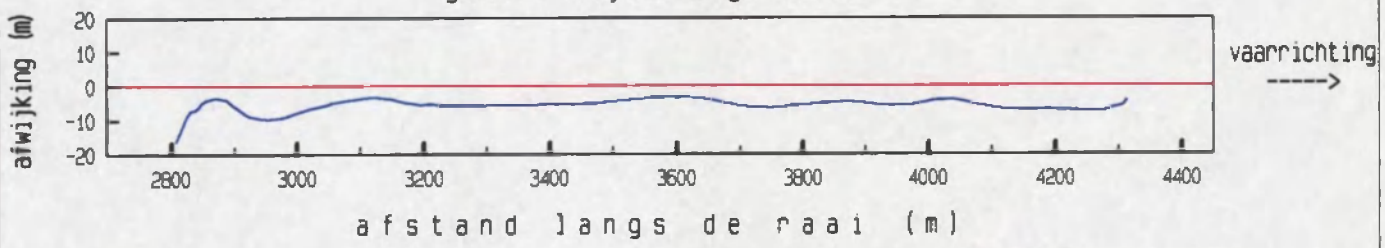

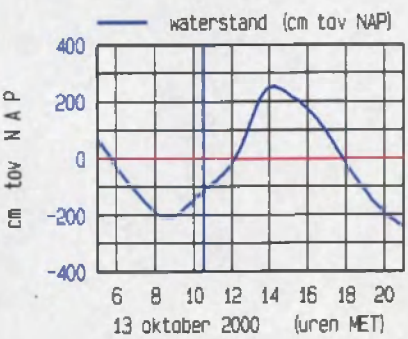

meetgebied

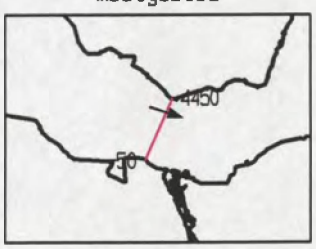

maximum gemiddelde stroom-
snelheid in de vertikaal

afstand uit nulpunt : 3417 m
stroomsnelheid : 92 cm/sec
stroomrichting : 108 °

doorstroomoppervlak : 22300 m²
raaidebiet : -14694 m³/sec

adcpfile : 0415036a.val

Everingen Raai 7 dd 13 oktober 2000 tijd : 1035 - 1043
adcpfile : 0415037a.val

gemeten snelheid (cm/sec) (eb > 0 , vloed < 0)

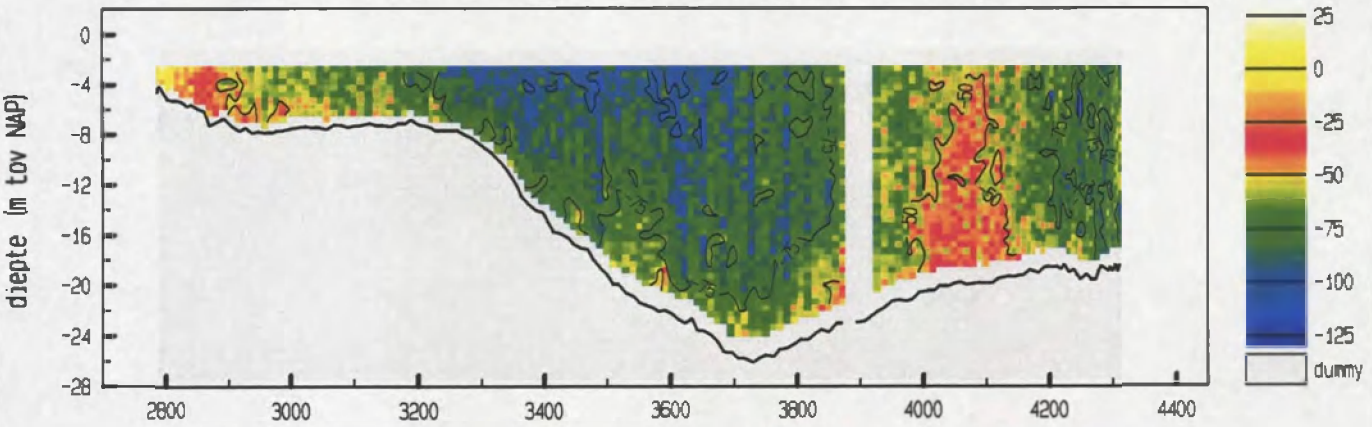

gemiddelde stroomsnelheid in de vertikaal



debiet- en stroomsnelheidsverdeling in de raai

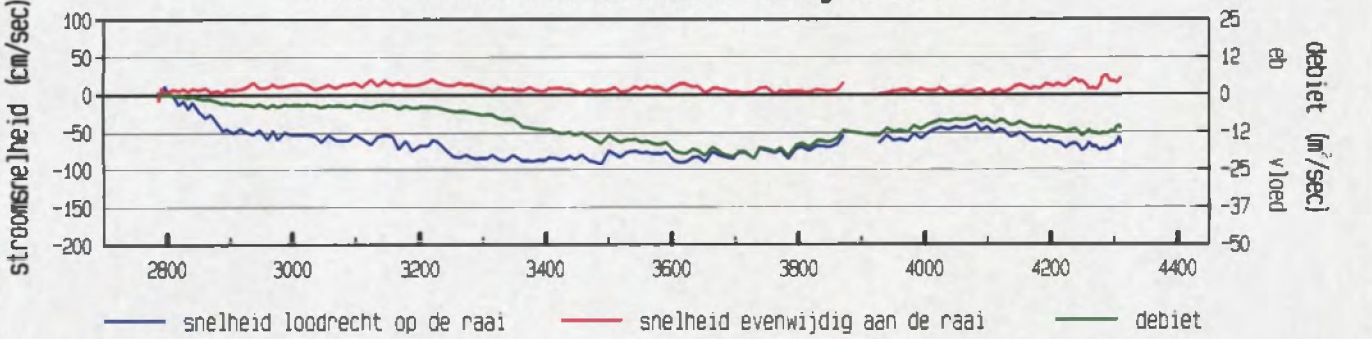

gevaren traject langs de raai

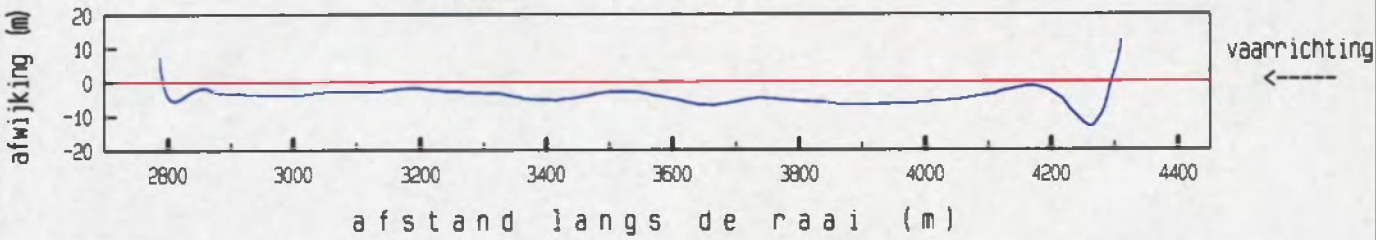

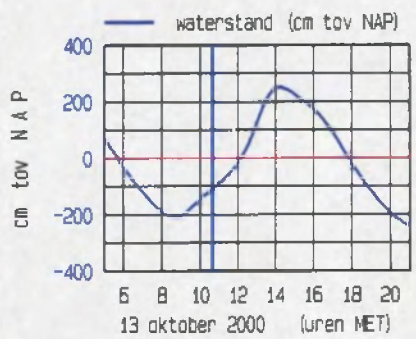

meetgebied

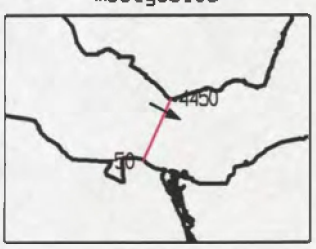

maximum gemiddelde stroom-
snelheid in de vertikaal

afstand uit nulpunt : 3489 m
stroomsnelheid : 92 cm/sec
stroomrichting : 118 °

doorstroomoppervlak : 22472 m²
raaidebiet : -14985 m³/sec

adcpfile : 0415037a.val

Everingen Raai 7 dd 13 oktober 2000 tijd : 1043 - 1051

adcpfile : 0415038a.val

gemeten snelheid (cm/sec) (eb > 0 , vloed < 0)

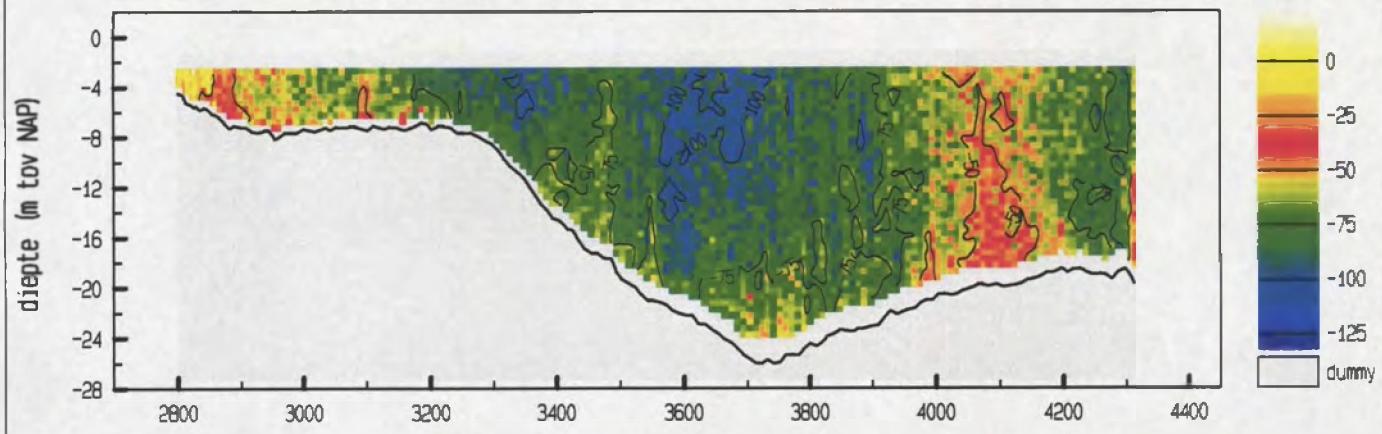

gemiddelde stroomsnelheid in de vertikaal

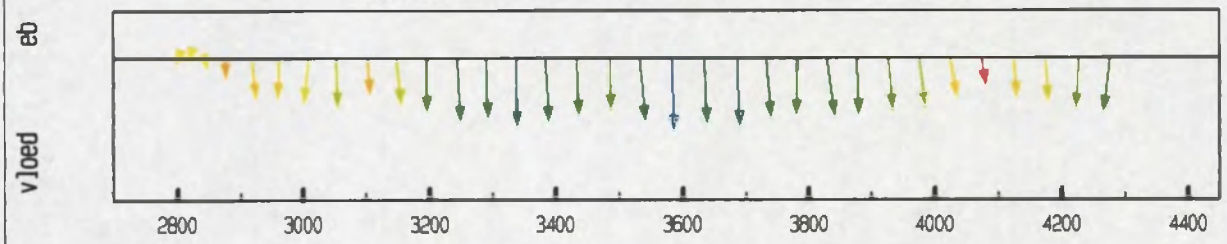

debiet- en stroomsnelheidsverdeling in de raai

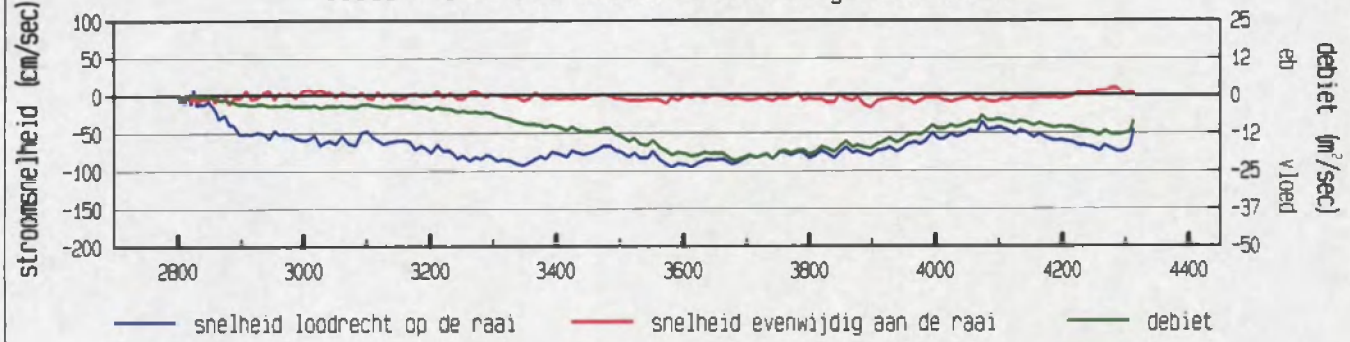

gevaren traject langs de raai

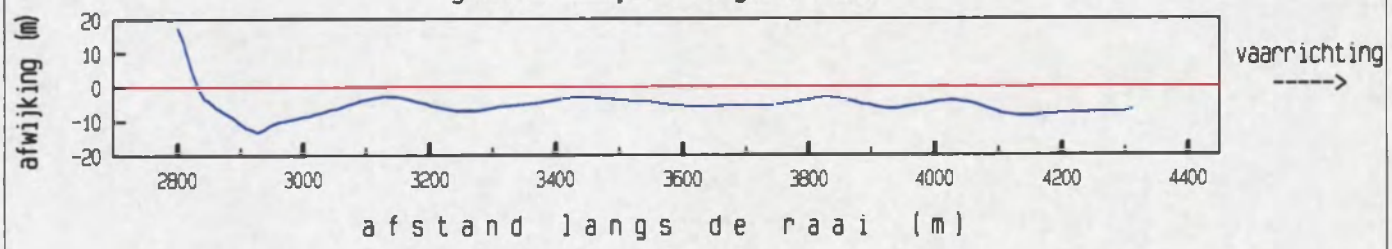

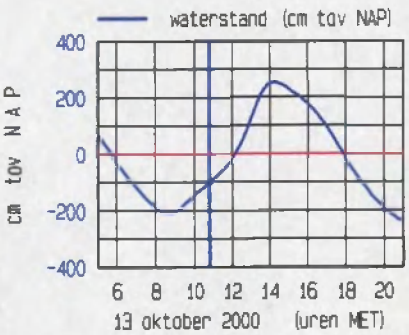

meetgebied

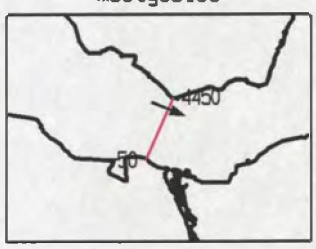

maximum gemiddelde stroomsnelheid in de vertikaal

afstand uit nulpunt : 3582 m

stroomsnelheid : 95 cm/sec

stroomrichting : 112 °

doorstroomoppervlak : 22554 m²

raaidebiet : -15791 m³/sec

adcpfile : 0415038a.val

Everingen Raai 7 dd 13 oktober 2000 tijd : 1052 - 1100
adcpfile : 0415039a.val

gemeten snelheid (cm/sec) (eb > 0 , vloed < 0)

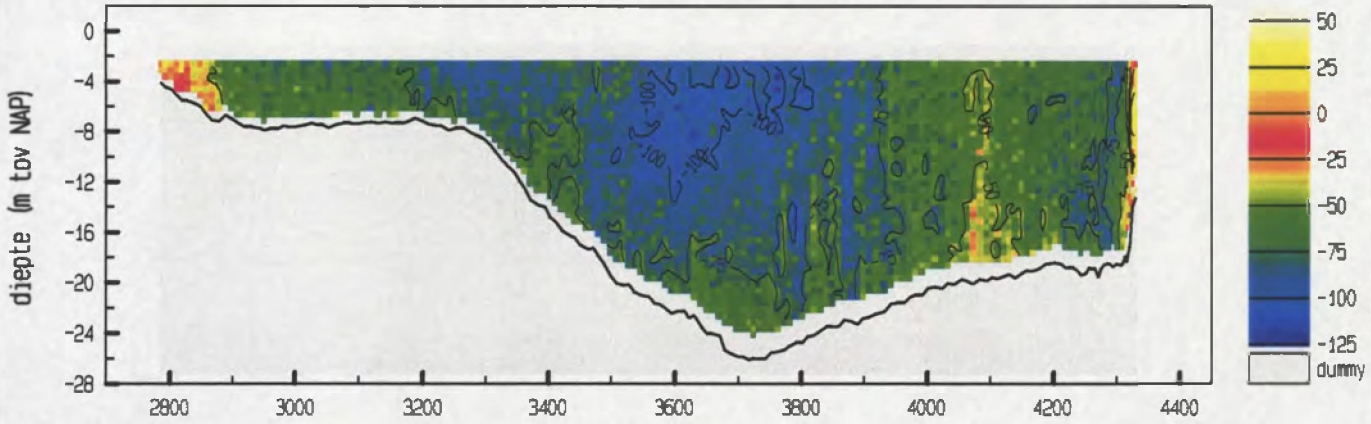

gemiddelde stroomsnelheid in de vertikaal

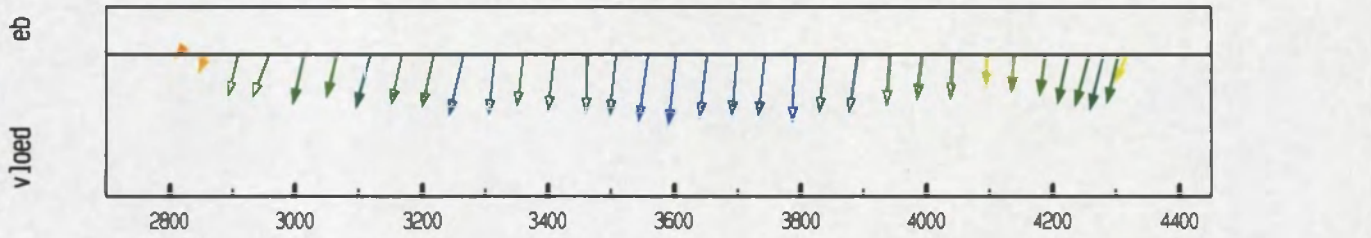

debiet- en stroomsnelheidsverdeling in de raai

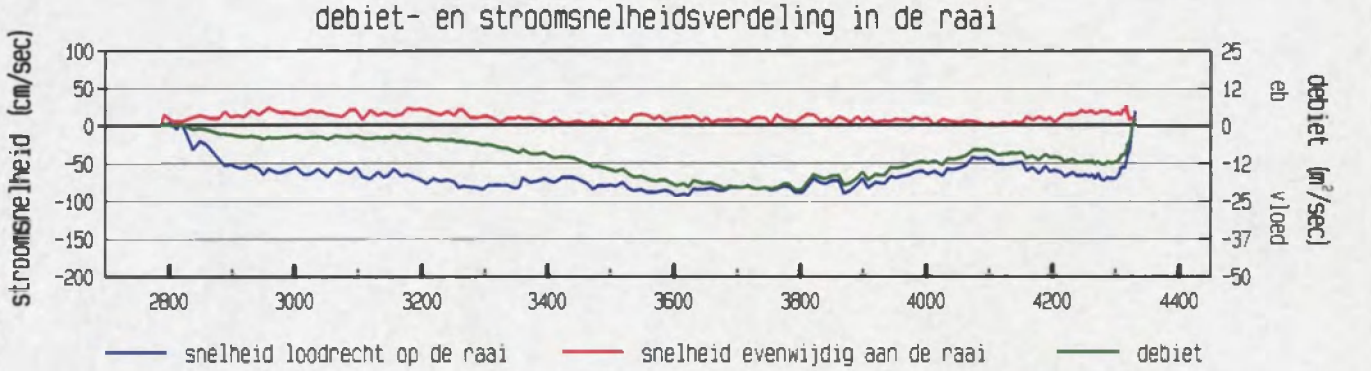

gevaren traject langs de raai

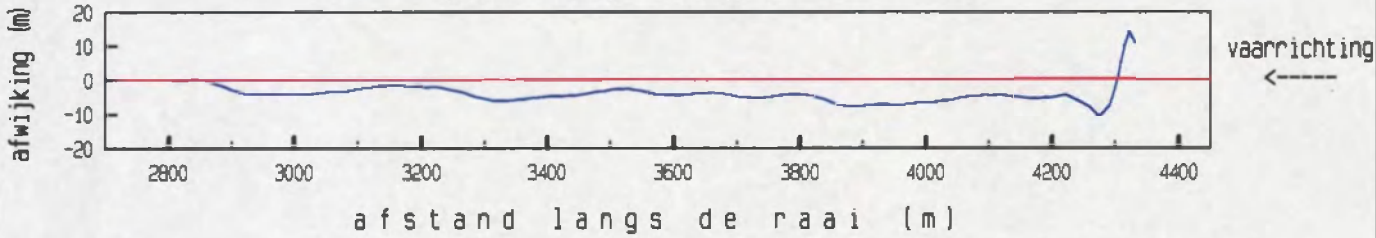

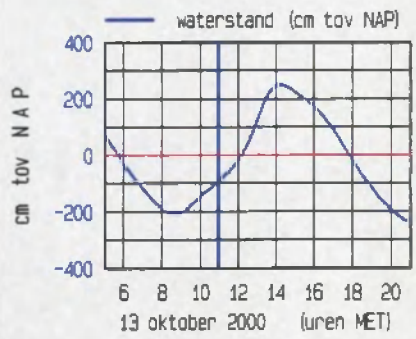

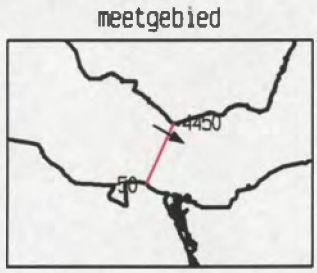

maximum gemiddelde stroomsnelheid in de vertikaal

afstand uit nulpunt : 3603 m
stroomsnelheid : 94 cm/sec
stroomrichting : 120 °

doorstroomoppervlak : 23035 m²
raaidebiet : -16293 m³/sec

adcpfile : 0415039a.val

Everingen Raai 7 dd 13 oktober 2000 tijd : 1101 - 1109
adcpfile : 0415040a.val

gemeten snelheid (cm/sec) (eb > 0 , vloed < 0)

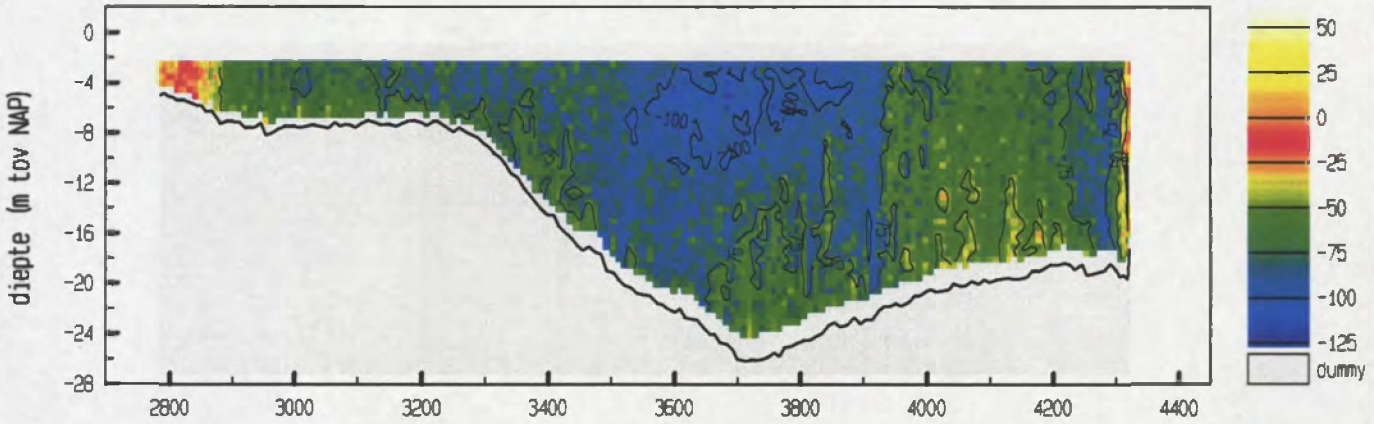

gemiddelde stroomsnelheid in de vertikaal

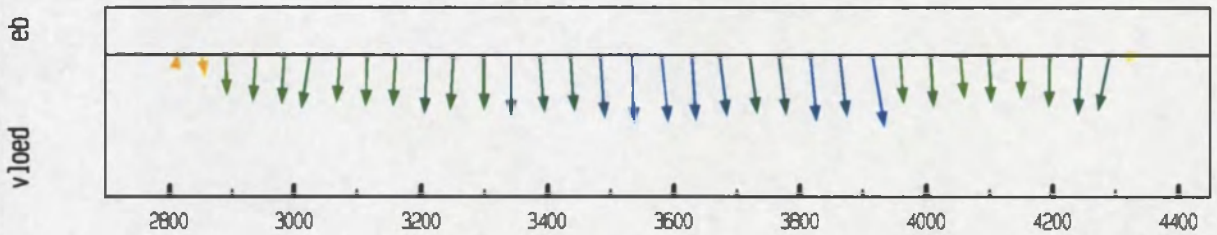

debiet- en stroomsnelheidsverdeling in de raai

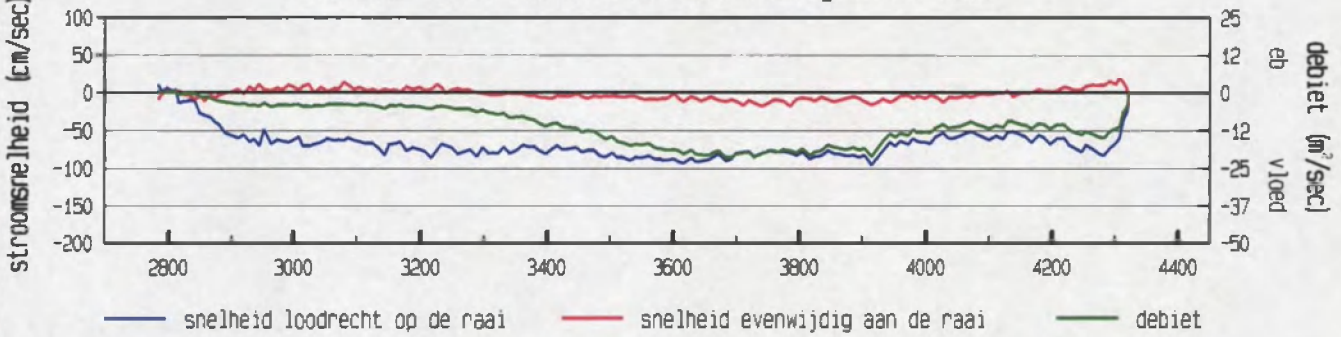

gevaren traject langs de raai

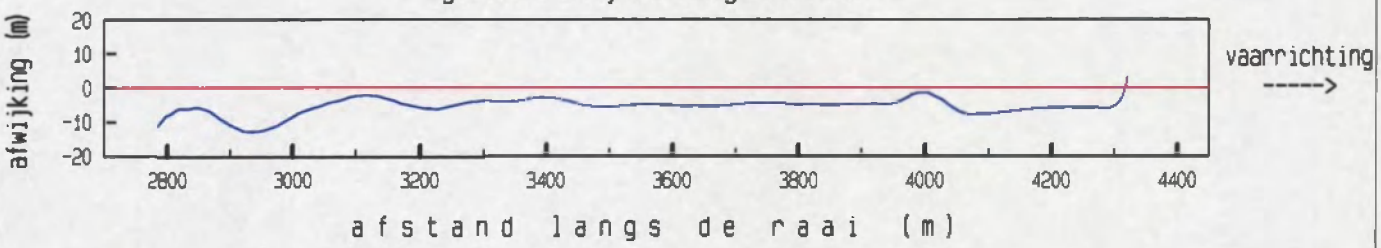

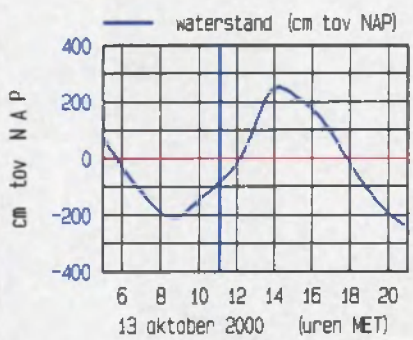

meetgebied



maximum gemiddelde stroomsnelheid in de vertikaal

afstand uit nulpunt : 3914 m
stroomsnelheid : 96 cm/sec
stroomrichting : 104 °

doorstroomoppervlak : 23045 m²
raaidebiet : -16668 m³/sec

adcpfile : 0415040a.val

Everingen Raai 7 dd 13 oktober 2000 tijd : 1110 - 1119
adcpfile : 0415041a.val

gemeten snelheid (cm/sec) (eb > 0 , vloed < 0)

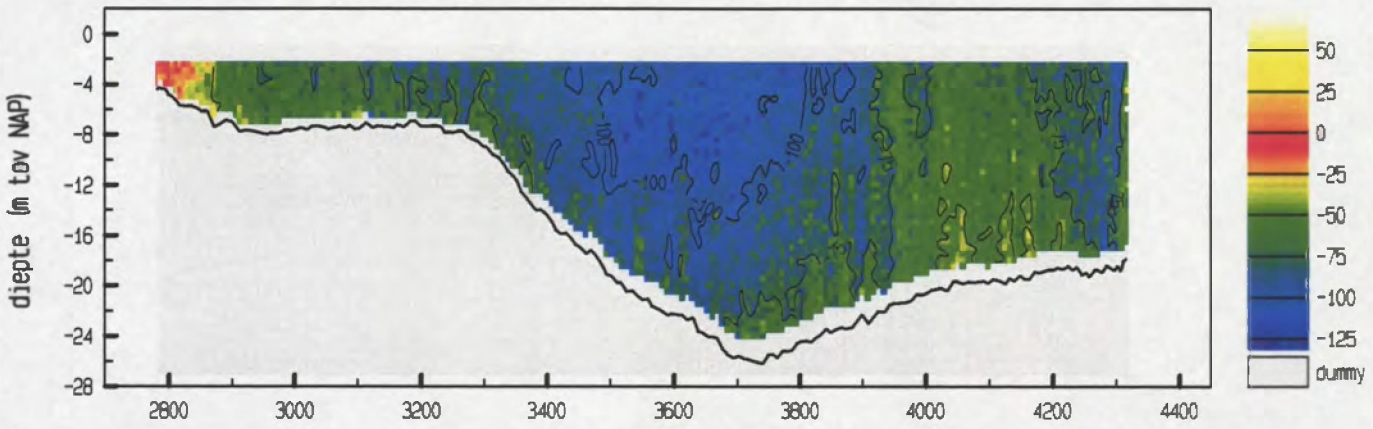

gemiddelde stroomsnelheid in de vertikaal

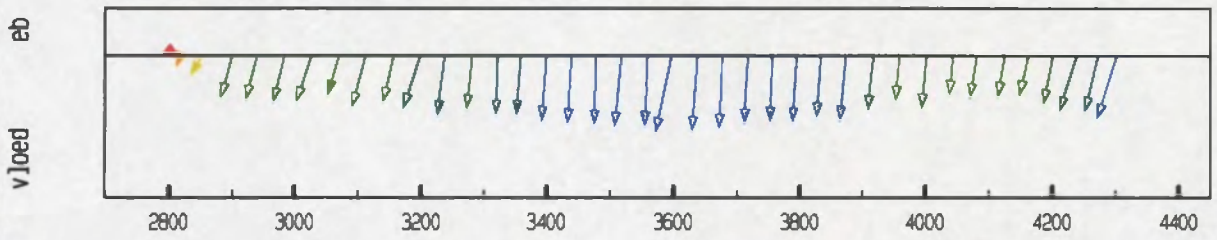

debiet- en stroomsnelheidsverdeling in de raai

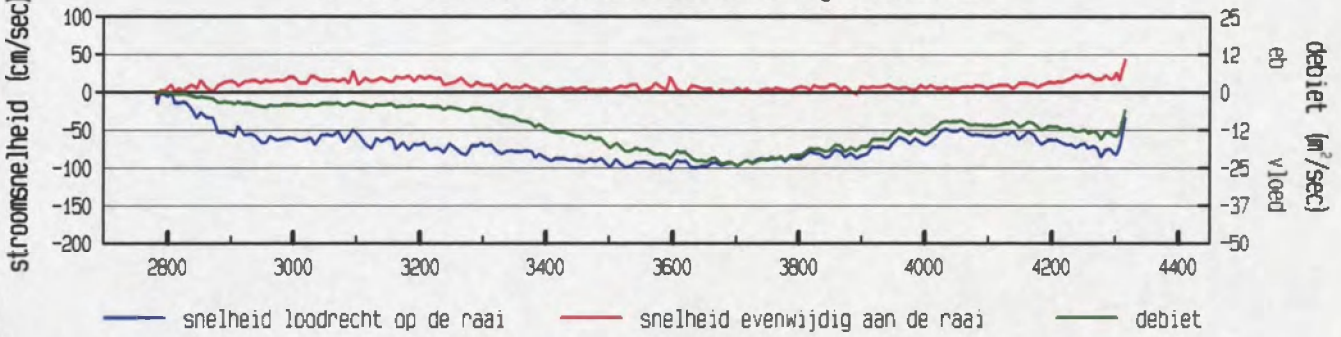

gevaren traject langs de raai

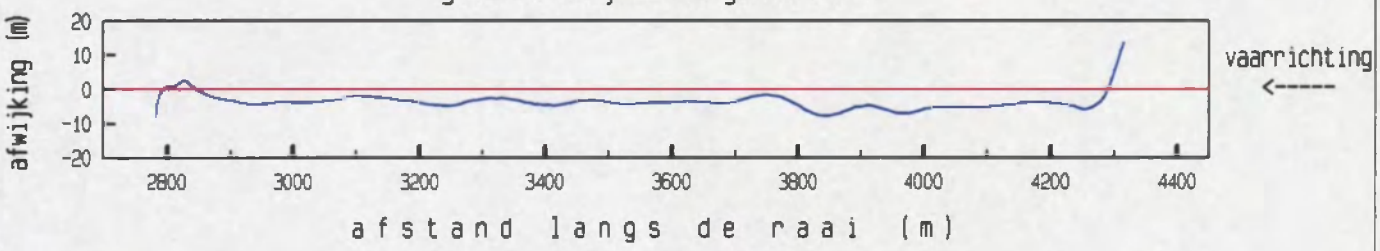

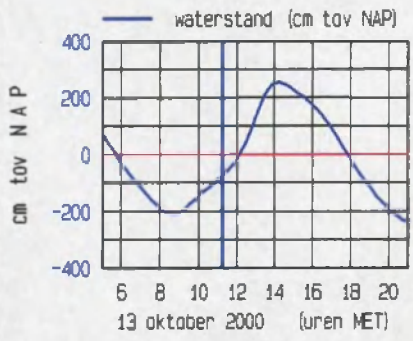

meetgebied



maximum gemiddelde stroom-snelheid in de vertikaal

afstand uit nulpunt : 3596 m
stroomsnelheid : 104 cm/sec
stroomrichting : 125 °

doorstroomoppervlak : 23142 m²
raaidebiet : -17590 m³/sec

adcpfile : 0415041a.val

Everingen Raai 7 dd 13 oktober 2000 tijd : 1120 - 1128
adcpfile : 0415042a.val

gemeten snelheid (cm/sec) (eb > 0 , vloed < 0)

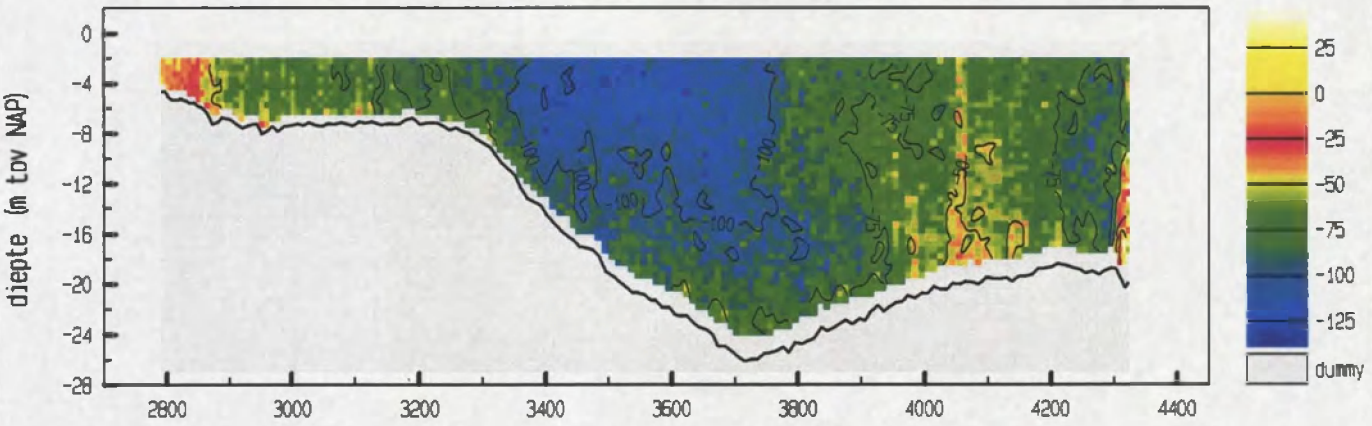

gemiddelde stroomsnelheid in de vertikaal

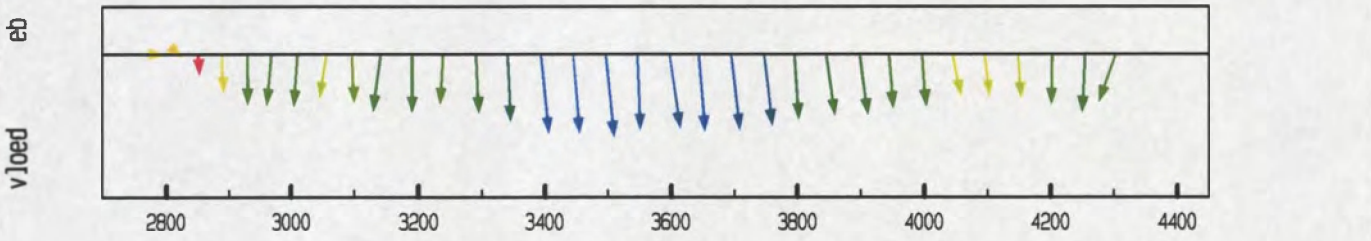

debiet- en stroomsnelheidsverdeling in de raai

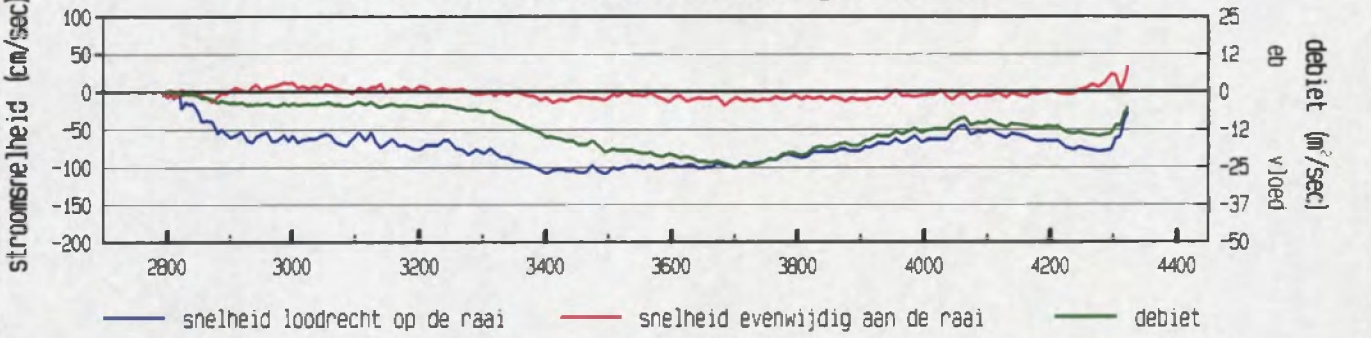

gevaren traject langs de raai

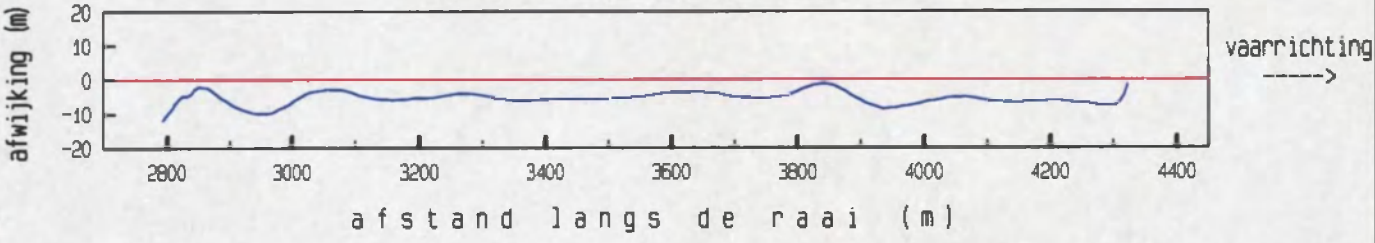

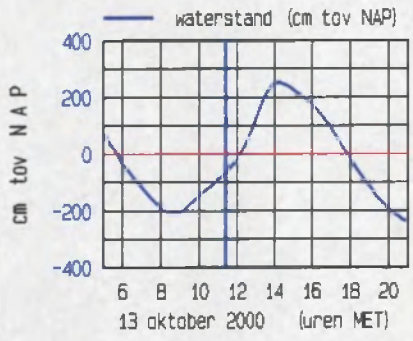

meetgebied



maximum gemiddelde stroom-
snelheid in de vertikaal

afstand uit nulpunt : 3496 m
stroomsnelheid : 109 cm/sec
stroomrichting : 108 °

doorstroomoppervlak : 23355 m²
raaidebiet : -18219 m³/sec

adcpfile : 0415042a.val

Everingen Raai 7 dd 13 oktober 2000 tijd : 1132 - 1140
adcpfile : 0415043a.val

gemeten snelheid (cm/sec) (eb > 0 , vloed < 0)

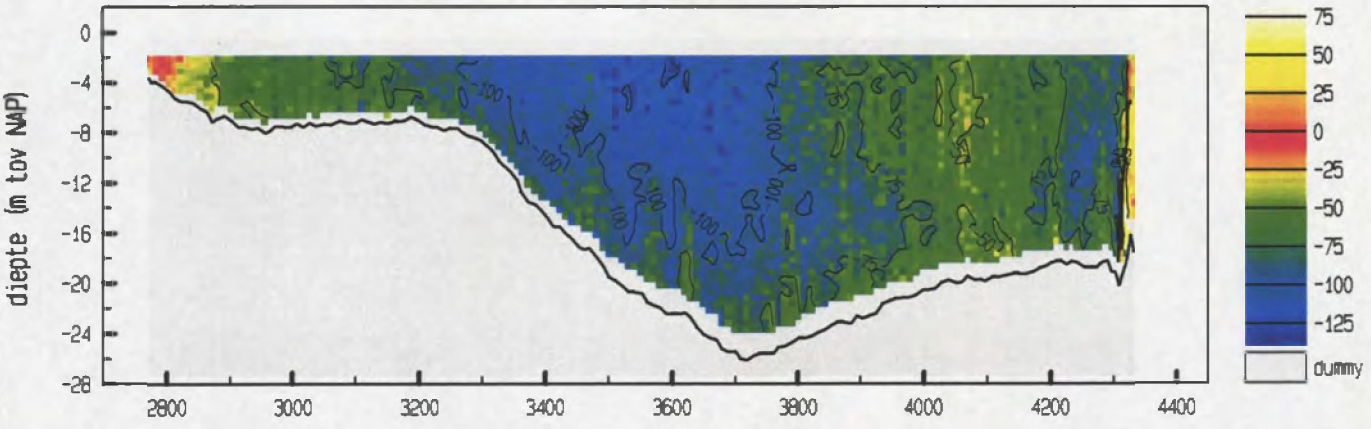

gemiddelde stroomsnelheid in de vertikaal

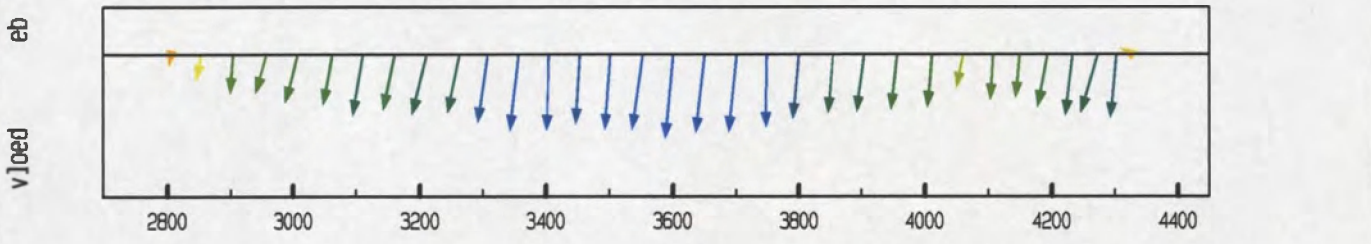

debiet- en stroomsnelheidsverdeling in de raai

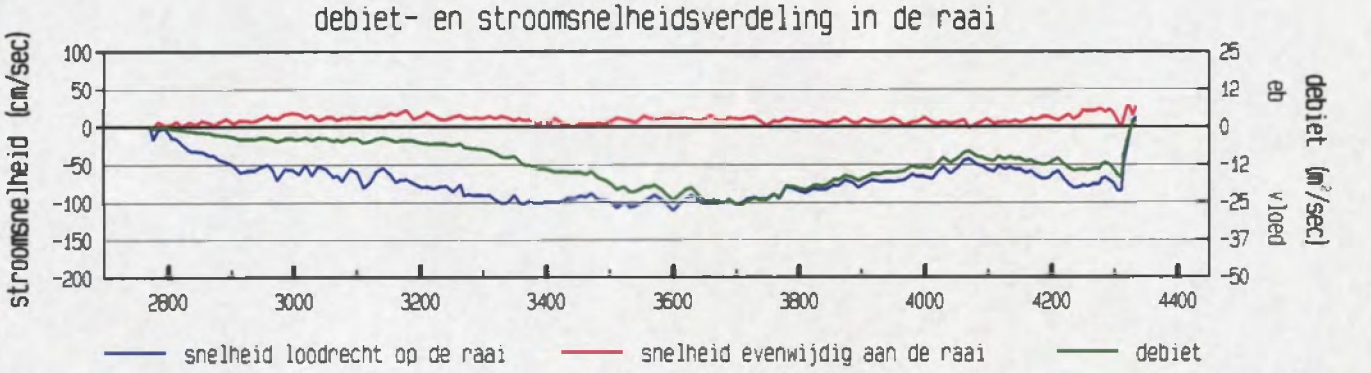

gevaren traject langs de raai

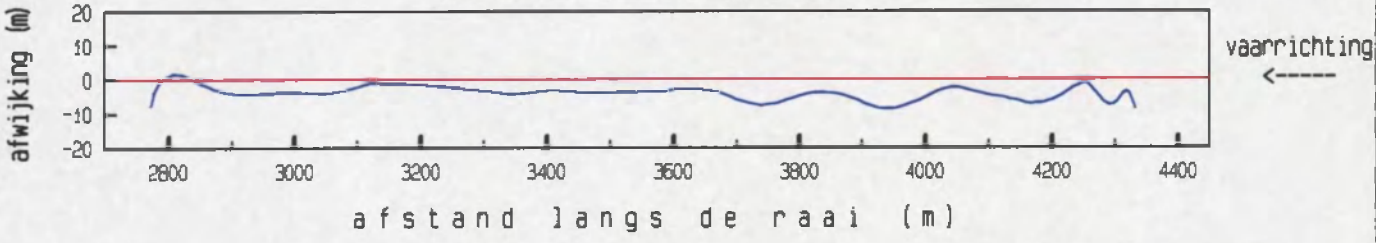

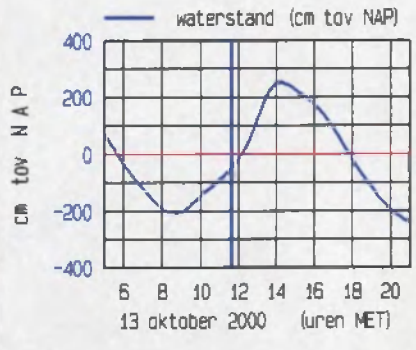

meetgebied

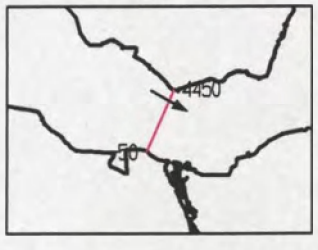

maximum gemiddelde stroom-
snelheid in de vertikaal

afstand uit nulpunt : 3601 m
stroomsnelheid : 111 cm/sec
stroomrichting : 119 °

doorstroomoppervlak : 23820 m²
raaidebiet : -18529 m³/sec

adcpfile : 0415043a.val

Everingen Raai 7 dd 13 oktober 2000 tijd : 1141 - 1149
adcpfile : 0415044a.val

gemeten snelheid (cm/sec) (eb > 0 , vloed < 0)

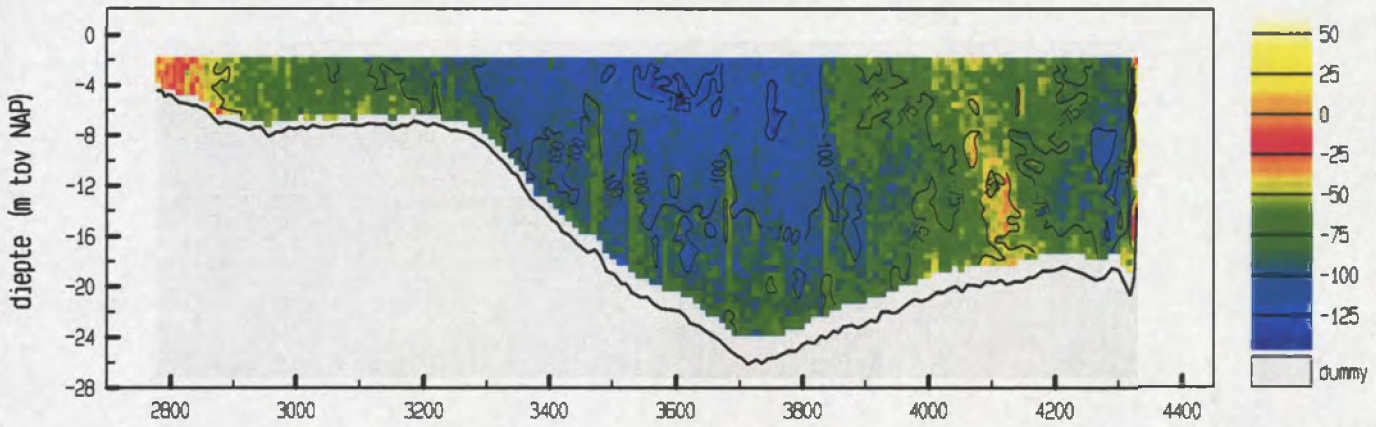

gemiddelde stroomsnelheid in de vertikaal

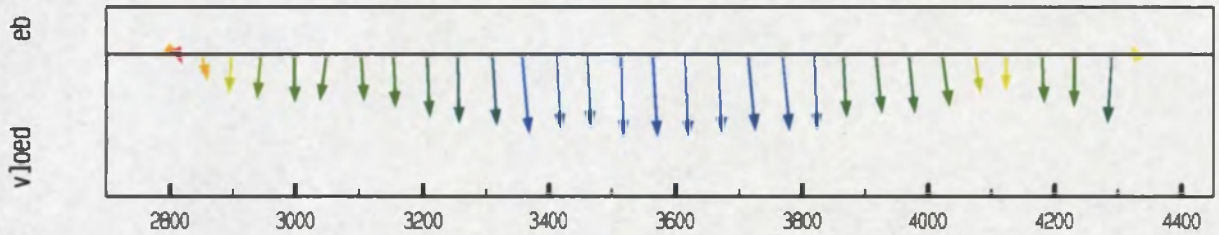

debiet- en stroomsnelheidsverdeling in de raai

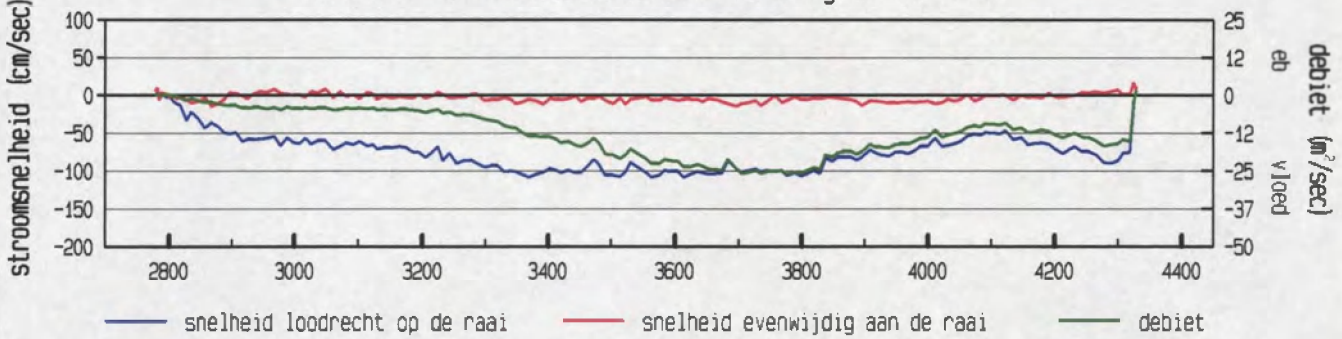

gevaren traject langs de raai

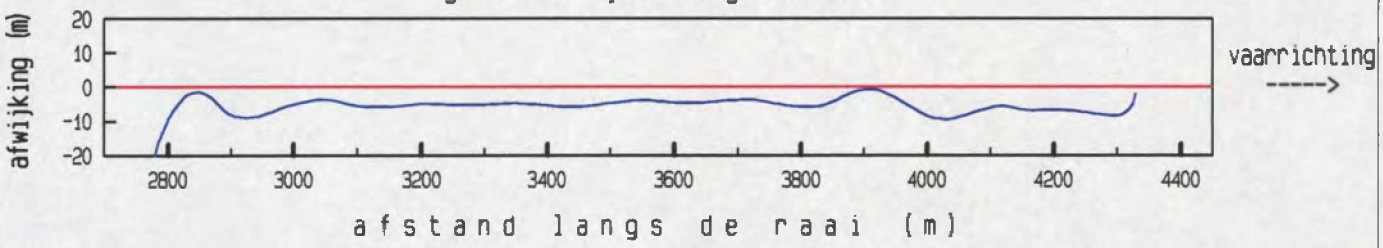

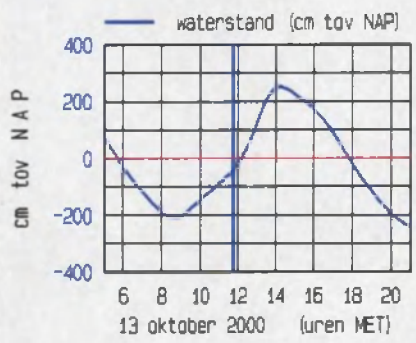

meetgebied

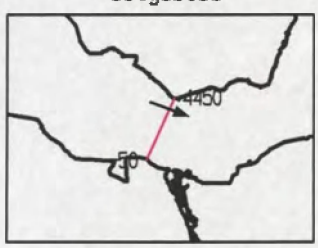

maximum gemiddelde stroom-snelheid in de vertikaal

afstand uit nulpunt : 3614 m
stroomsnelheid : 109 cm/sec
stroomrichting : 111 °

doorstroomoppervlak : 23881 m²
raaidebiet : -19555 m³/sec

adcpfile : 0415044a.val

Everingen Raai 7 dd 13 oktober 2000 tijd : 1149 - 1158
adcpfile : 0415045a.val

gemeten snelheid (cm/sec) (eb > 0 , vloed < 0)

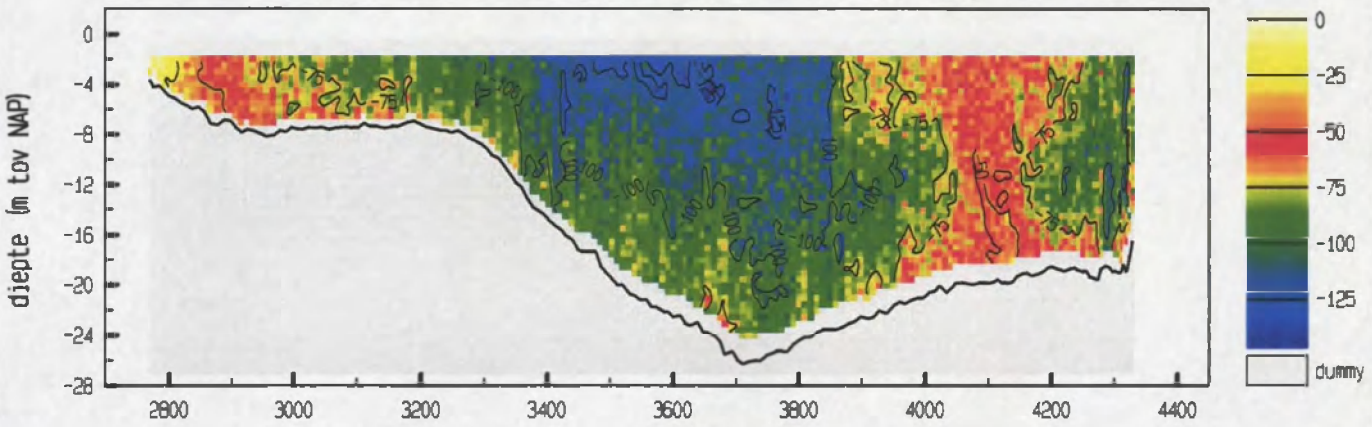

gemiddelde stroomsnelheid in de vertikaal

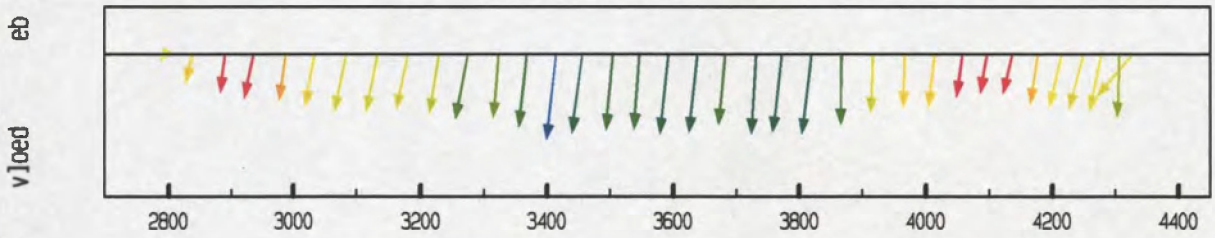

debiet- en stroomsnelheidsverdeling in de raai

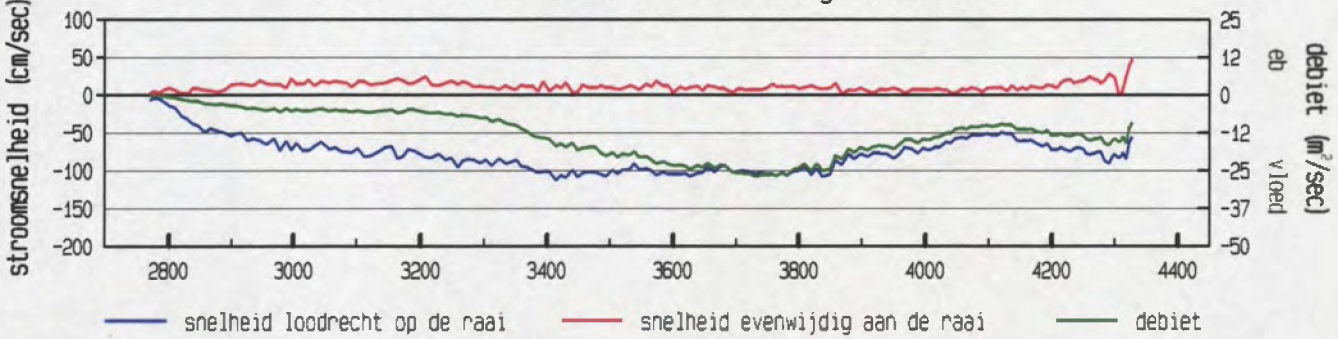

gevaren traject langs de raai

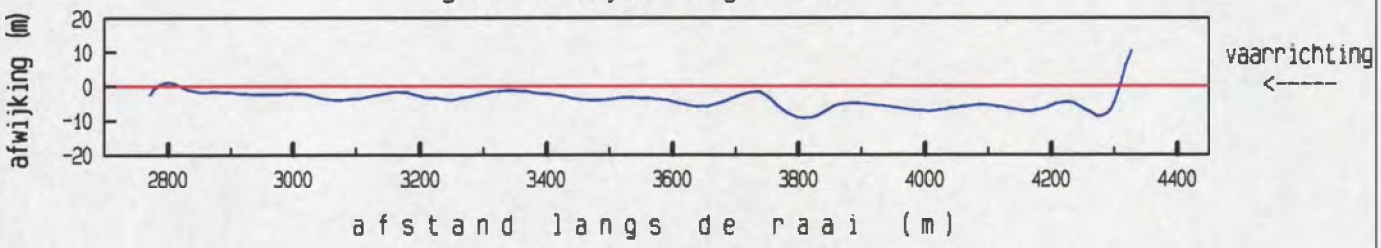

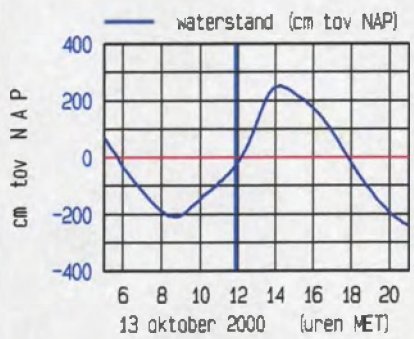

meetgebied

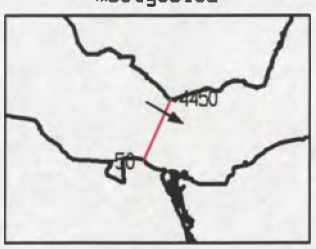

maximum gemiddelde stroom-snelheid in de vertikaal

afstand uit nulpunt : 3414 m
stroomsnelheid : 114 cm/sec
stroomrichting : 120 °

doorstroomoppervlak : 24117 m²
raaidebiet : -20168 m³/sec

adcpfile : 0415045a.val

Everingen Raai 7 dd 13 oktober 2000 tijd : 1158 - 1206
adcpfile : 0415046a.val

gemeten snelheid (cm/sec) (eb > 0 , vloed < 0)

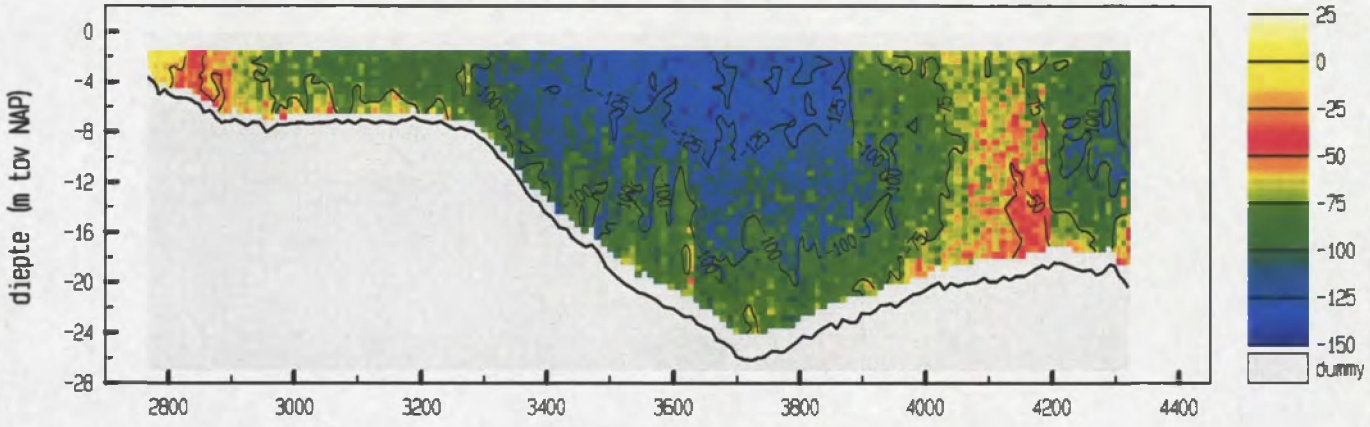

gemiddelde stroomsnelheid in de vertikaal

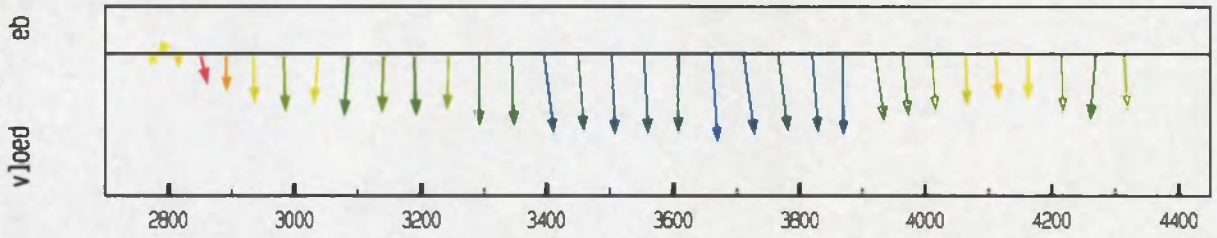

debiet- en stroomsnelheidsverdeling in de raai

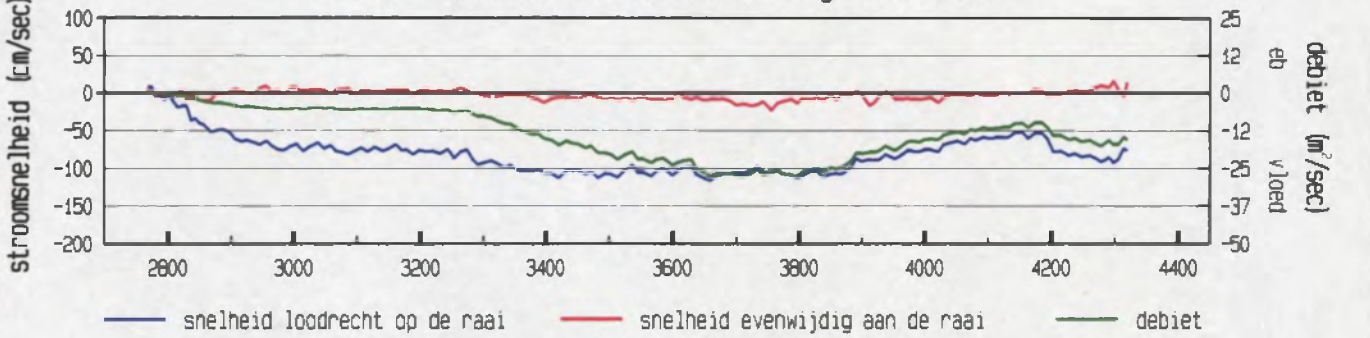

gevaren traject langs de raai

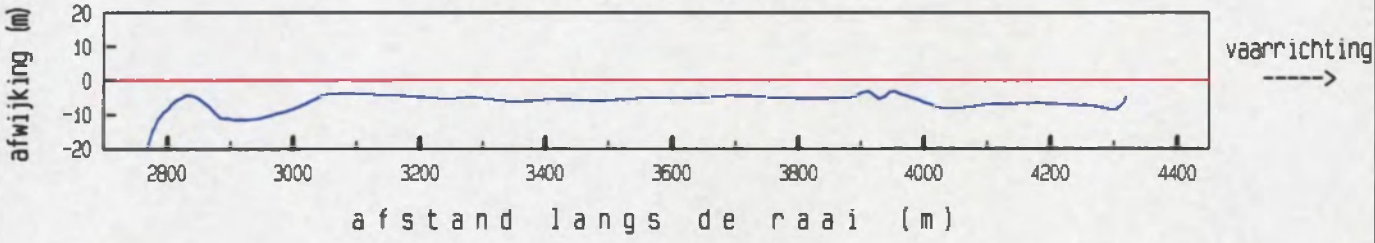

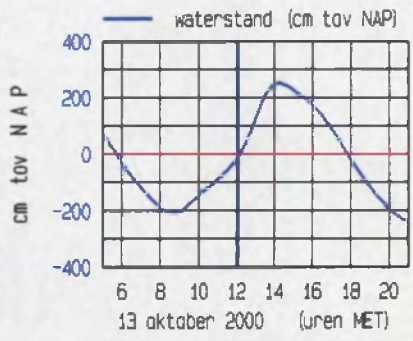

meetgebied



maximum gemiddelde stroom-snelheid in de vertikaal

afstand uit nulpunt : 3660 m
stroomsnelheid : 117 cm/sec
stroomrichting : 110 °

doorstroomoppervlak : 24165 m²
raaidebiet : -21277 m³/sec

adcpfile : 0415046a.val

Everingen Raai 7 dd 13 oktober 2000 tijd : 1206 - 1215
adcpfile : 0415047a.val

gemeten snelheid (cm/sec) (eb > 0 , vloed < 0)

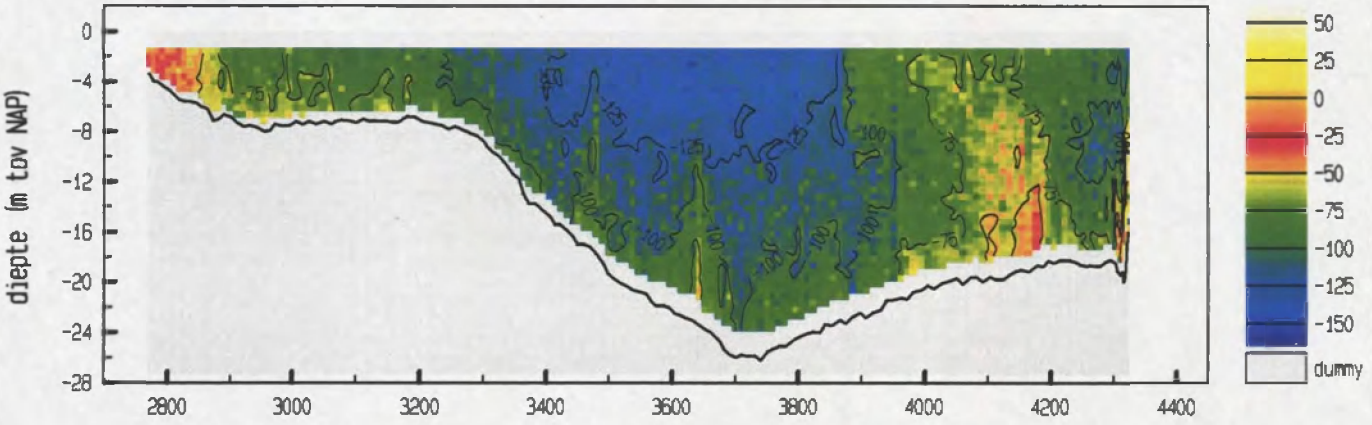

gemiddelde stroomsnelheid in de vertikaal

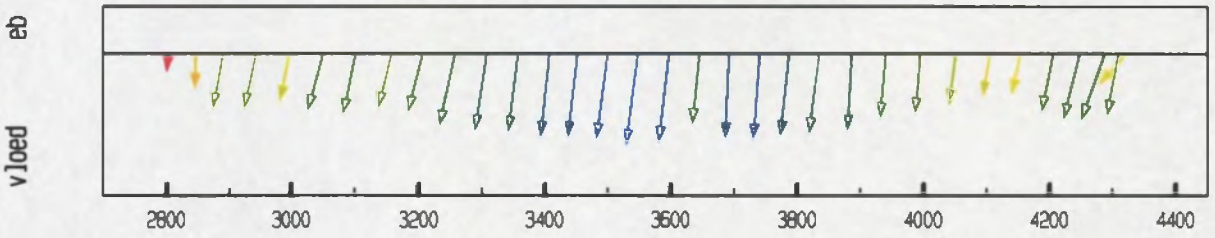

debiet- en stroomsnelheidsverdeling in de raai

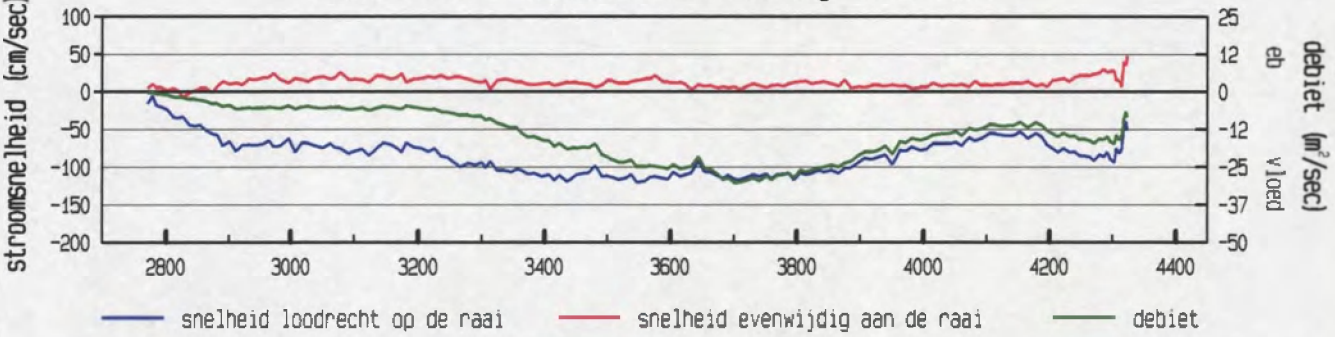

gevaren traject langs de raai

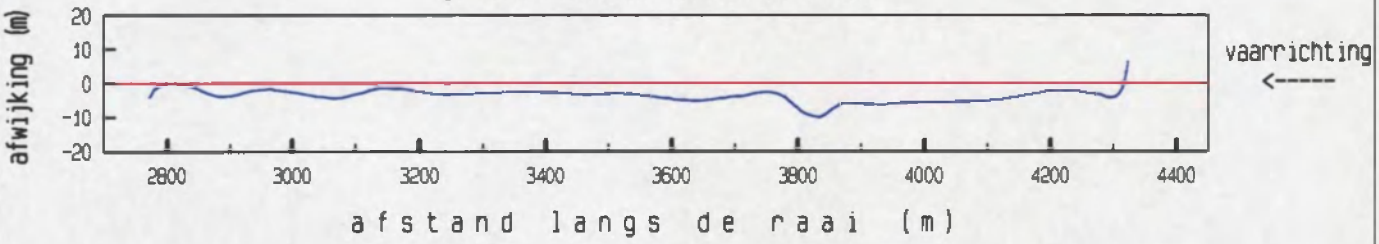

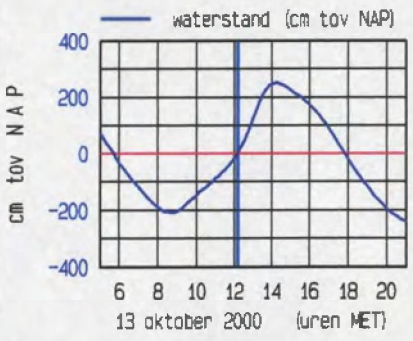

meetgebied



maximum gemiddelde stroomsnelheid in de vertikaal

afstand uit nulpunt : 3547 m
stroomsnelheid : 121 cm/sec
stroomrichting : 121 °

doorstroomoppervlak : 24363 m²
raaidebiet : -22206 m³/sec

adcpfile : 0415047a.val

Everingen Raai 7 dd 13 oktober 2000 tijd : 1215 - 1223
adcpfile : 0415048a.val

gemeten snelheid (cm/sec) (eb > 0 , vloed < 0)

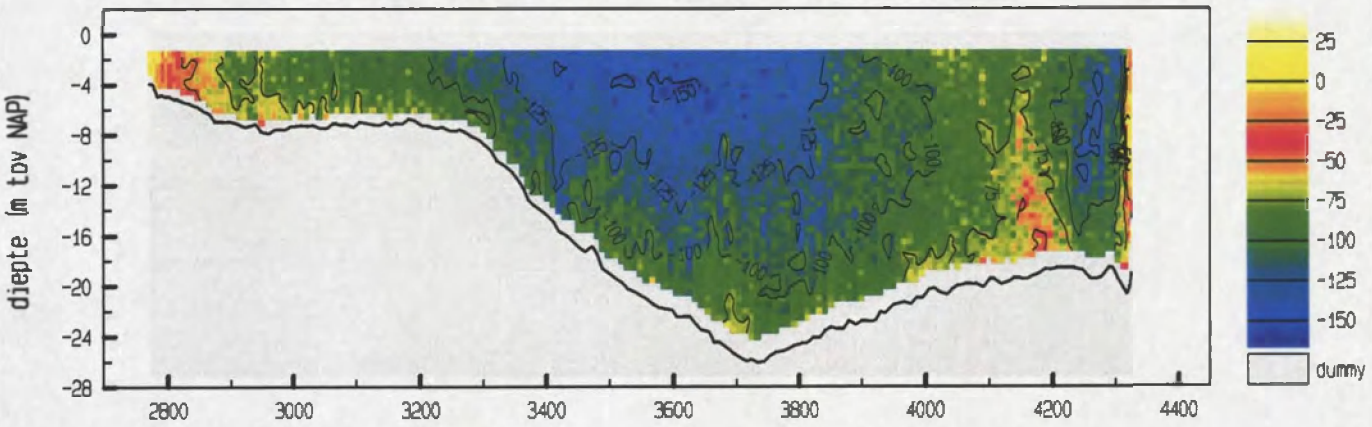

gemiddelde stroomsnelheid in de vertikaal

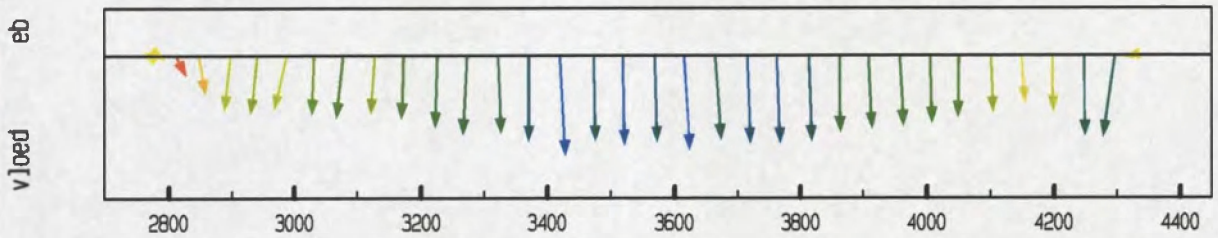

debiet- en stroomsnelheidsverdeling in de raai

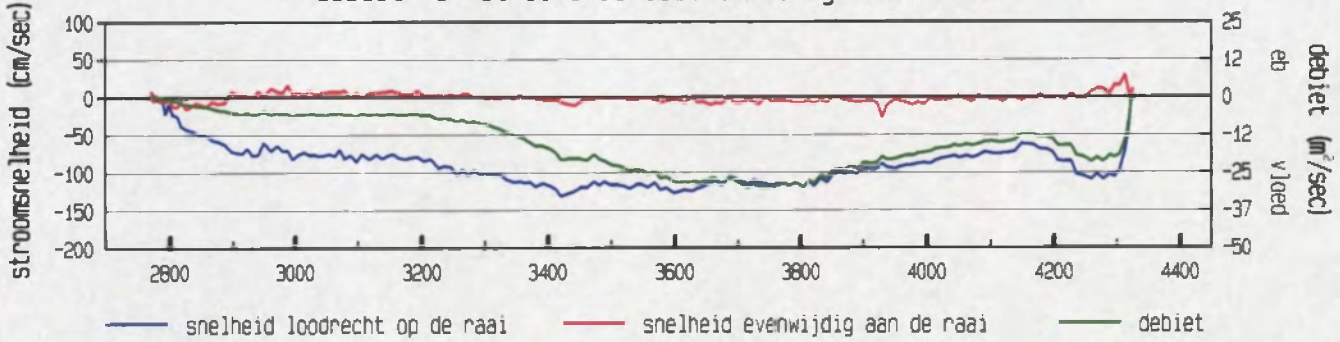

gevaren traject langs de raai

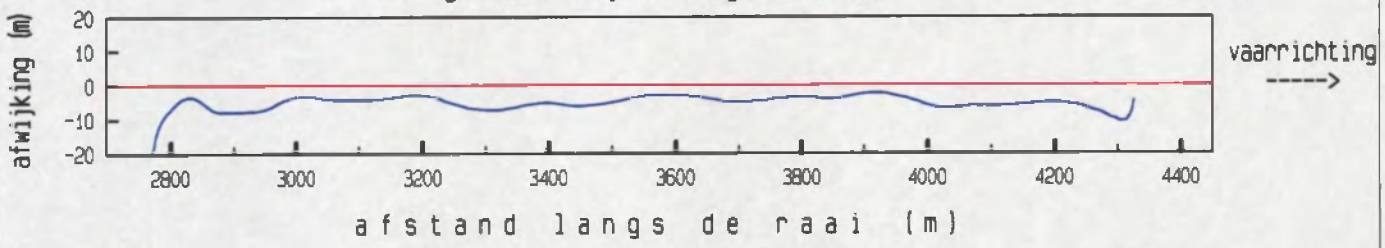

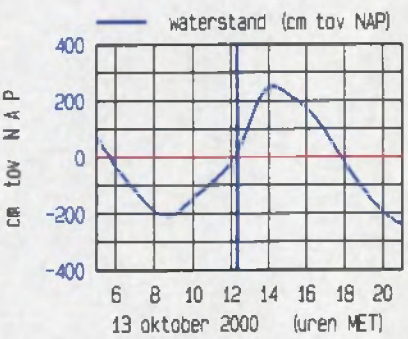

meetgebied

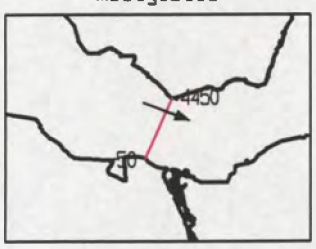

maximum gemiddelde stroom-
snelheid in de vertikaal

afstand uit nulpunt : 3420 m
stroomsnelheid : 132 cm/sec
stroomrichting : 111 °

doorstroomoppervlak : 24675 m²
raaidebiet : -24030 m³/sec

adcpfile : 0415048a.val

Everingen Raai 7 dd 13 oktober 2000 tijd : 1224 - 1233

adcpfile : 0415049a.val

gemeten snelheid (cm/sec) (eb > 0 , vloed < 0)

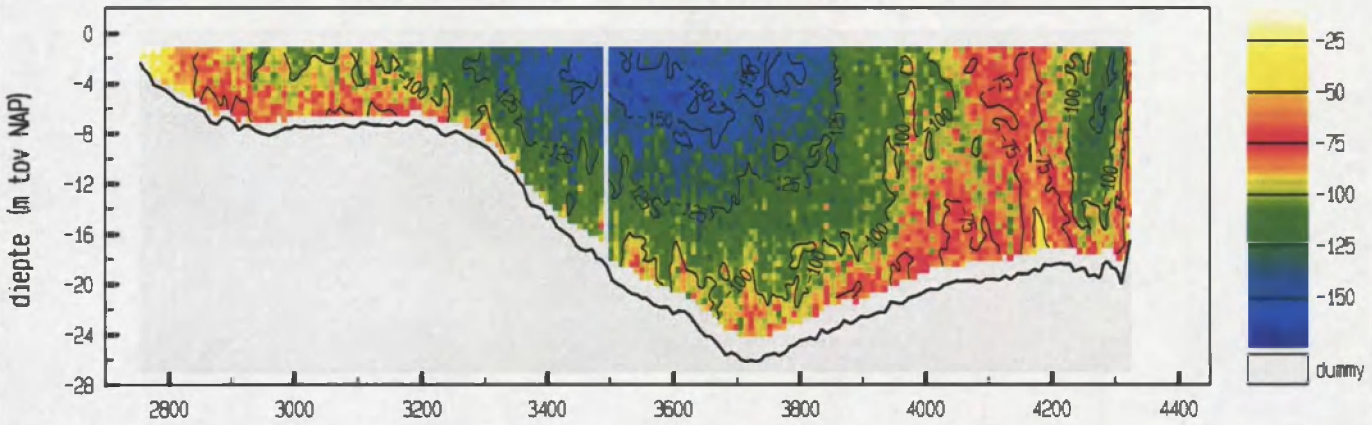

gemiddelde stroomsnelheid in de vertikaal

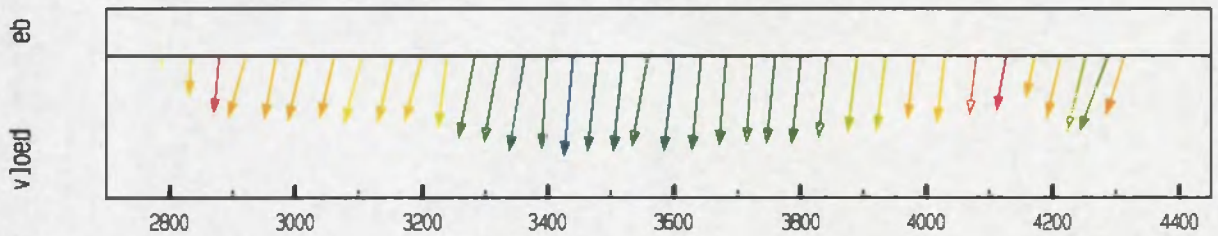

debiet- en stroomsnelheidsverdeling in de raai

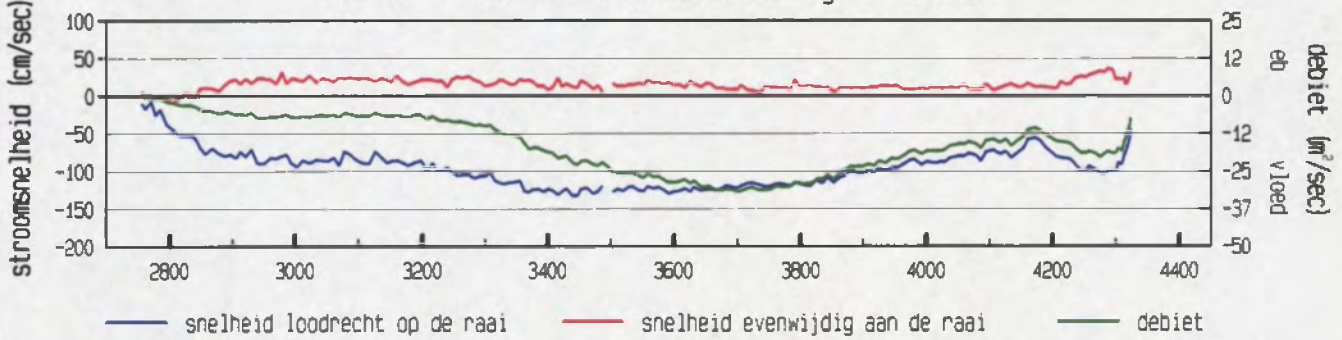

gevaren traject langs de raai

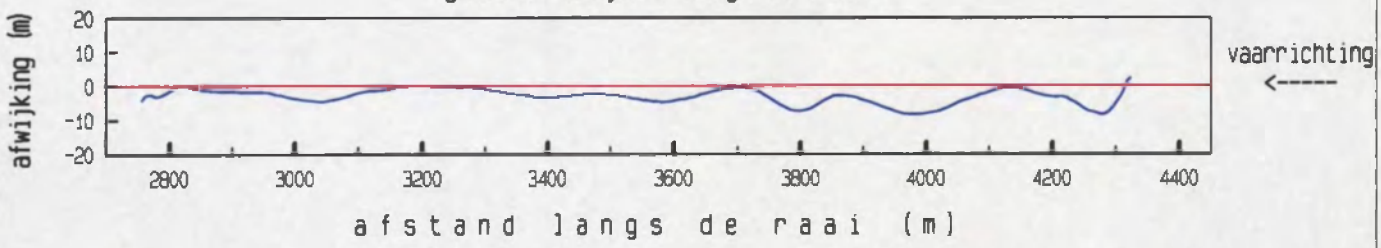

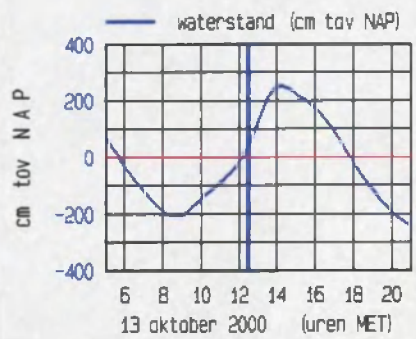

meetgebied

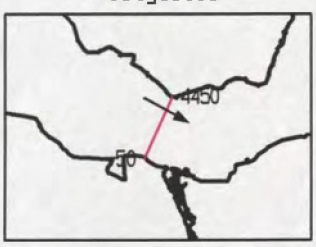

maximum gemiddelde stroomsnelheid in de vertikaal

afstand uit nulpunt : 3440 m

stroomsnelheid : 134 cm/sec

stroomrichting : 119 °

doorstroomoppervlak : 25009 m²

raaidebiet : -25457 m³/sec

adcpfile : 0415049a.val

Everingen Raai 7 dd 13 oktober 2000 tijd : 1233 - 1242
adcpfile : 0415050a.val

gemeten snelheid (cm/sec) (eb > 0 , vloed < 0)

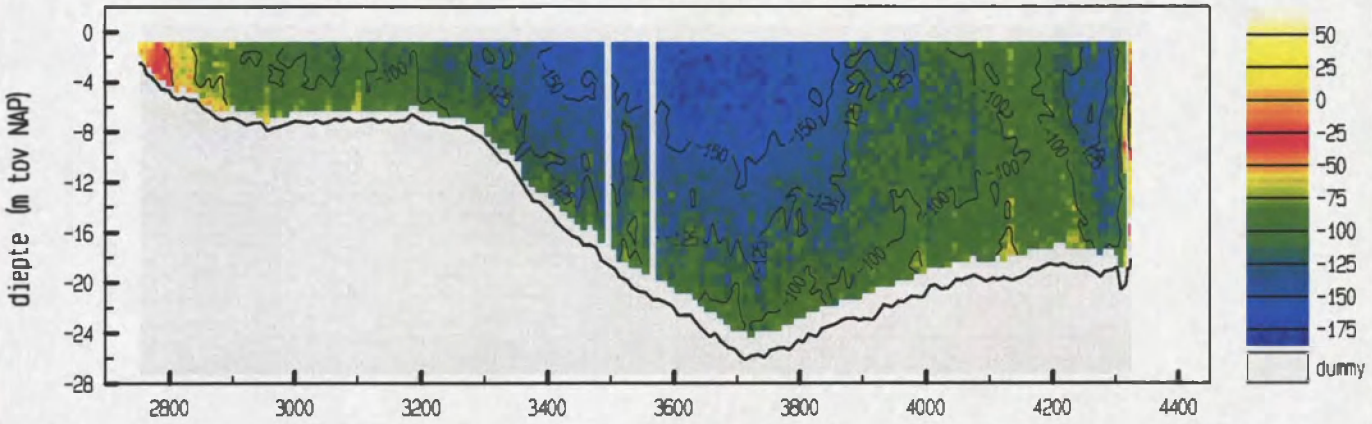

gemiddelde stroomsnelheid in de vertikaal

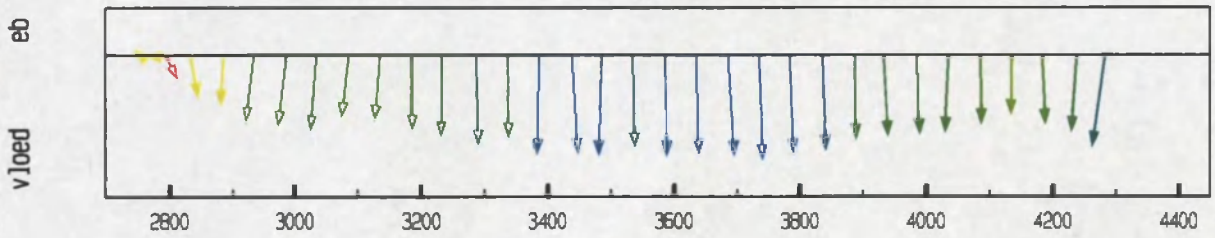

debiet- en stroomsnelheidsverdeling in de raai

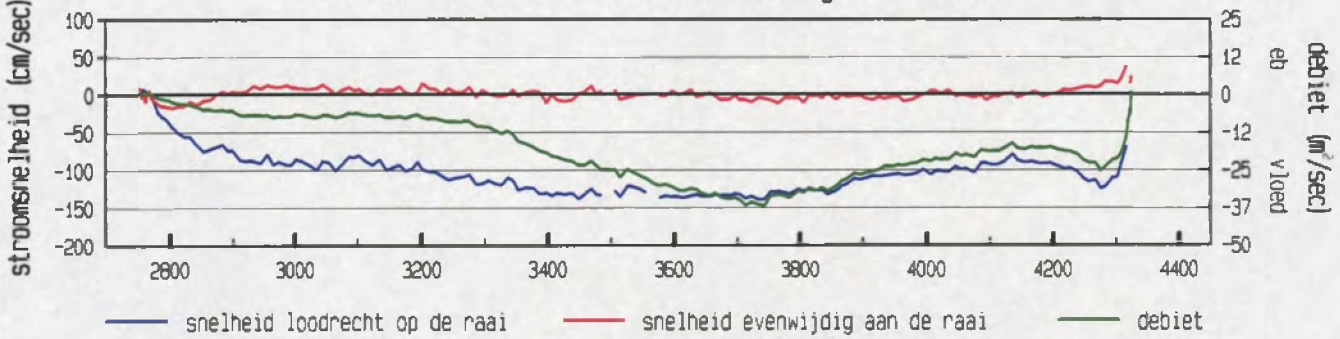

gevaren traject langs de raai

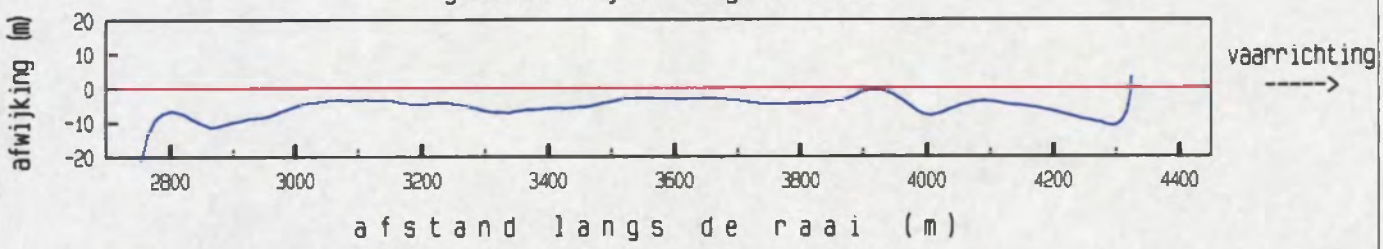

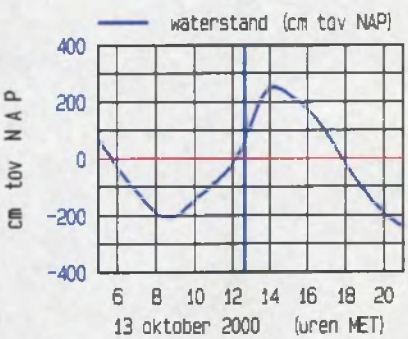

meetgebied

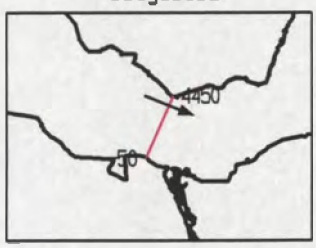

maximum gemiddelde stroom-
snelheid in de vertikaal

afstand uit nulpunt : 3735 m
stroomsnelheid : 139 cm/sec
stroomrichting : 112 °

doorstroomoppervlak : 25338 m²
raaidebiet : -28372 m³/sec

adcpfile : 0415050a.val

Everingen Raai 7 dd 13 oktober 2000 tijd : 1245 - 1254
adcpfile : 0415051a.val

gemeten snelheid (cm/sec) (eb > 0 , vloed < 0)

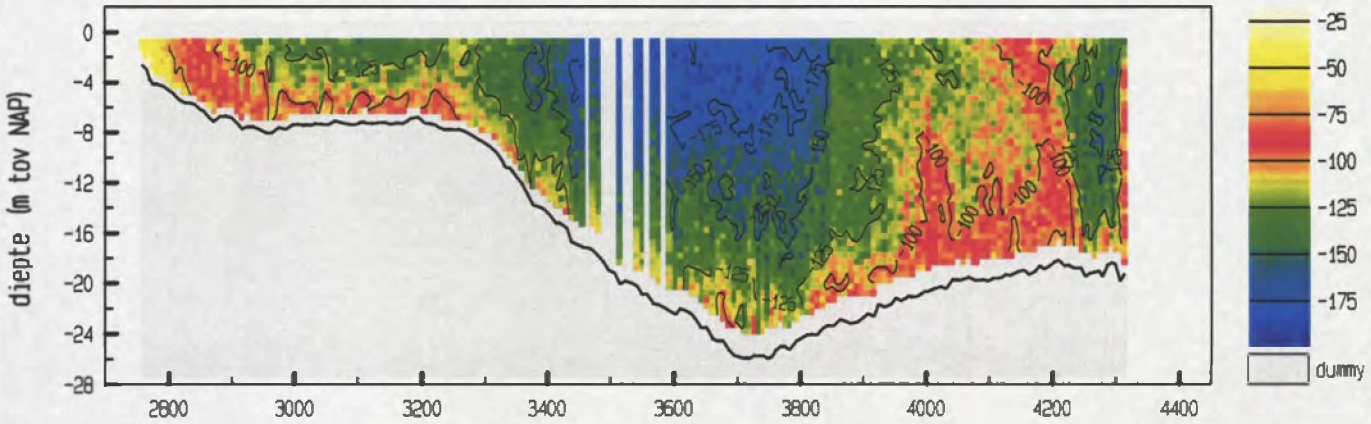

gemiddelde stroomsnelheid in de vertikaal

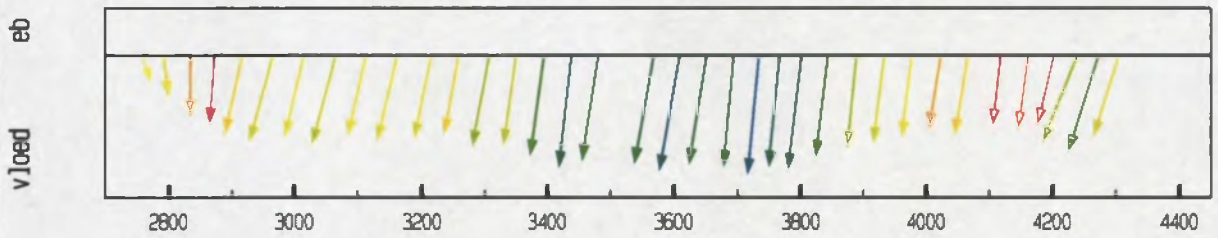

debiet- en stroomsnelheidsverdeling in de raai

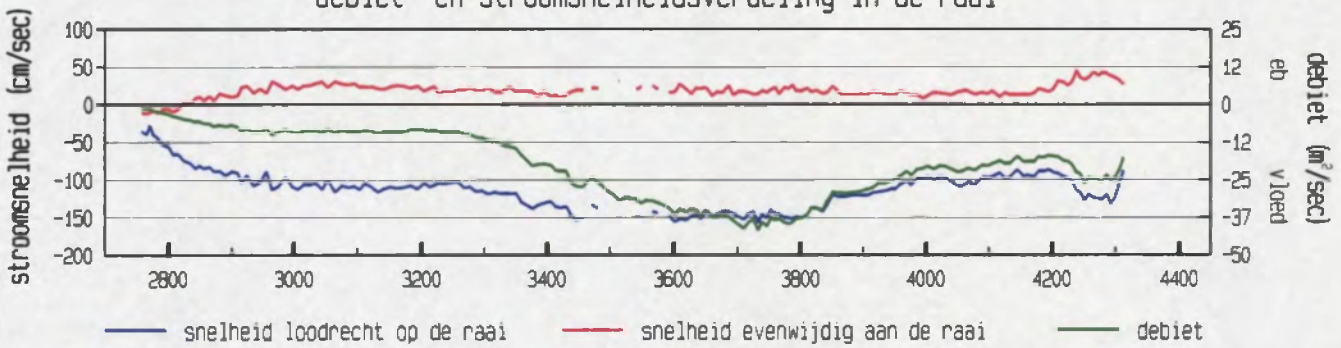

gevaren traject langs de raai

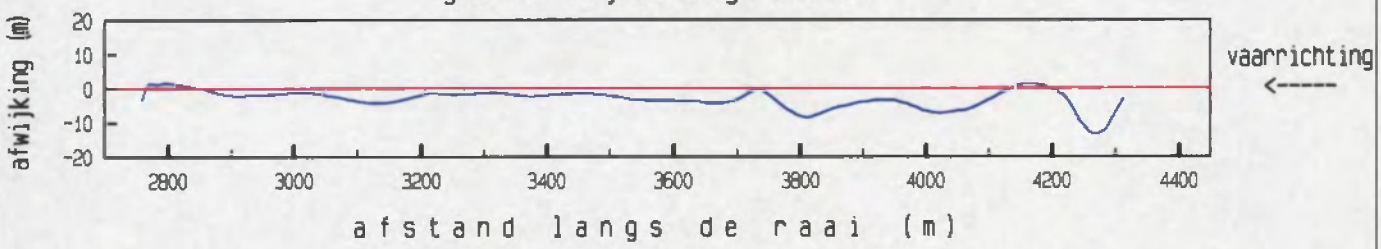

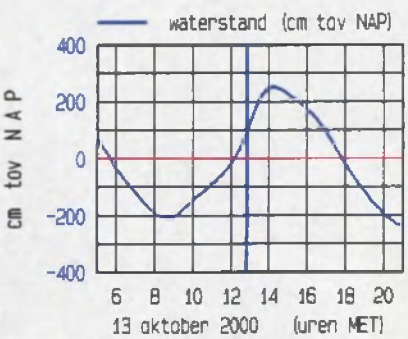

meetgebied



maximum gemiddelde stroom-
snelheid in de vertikaal

afstand uit nulpunt : 3734 m
stroomsnelheid : 157 cm/sec
stroomrichting : 119 °

doorstroomoppervlak : 25648 m²
raaidebiet : -31259 m³/sec

adcpfile : 0415051a.val

Everingen Raai 7 dd 13 oktober 2000 tijd : 1254 - 1303
adcpfile : 0415052a.val

gemeten snelheid (cm/sec) (eb > 0 , vloed < 0)

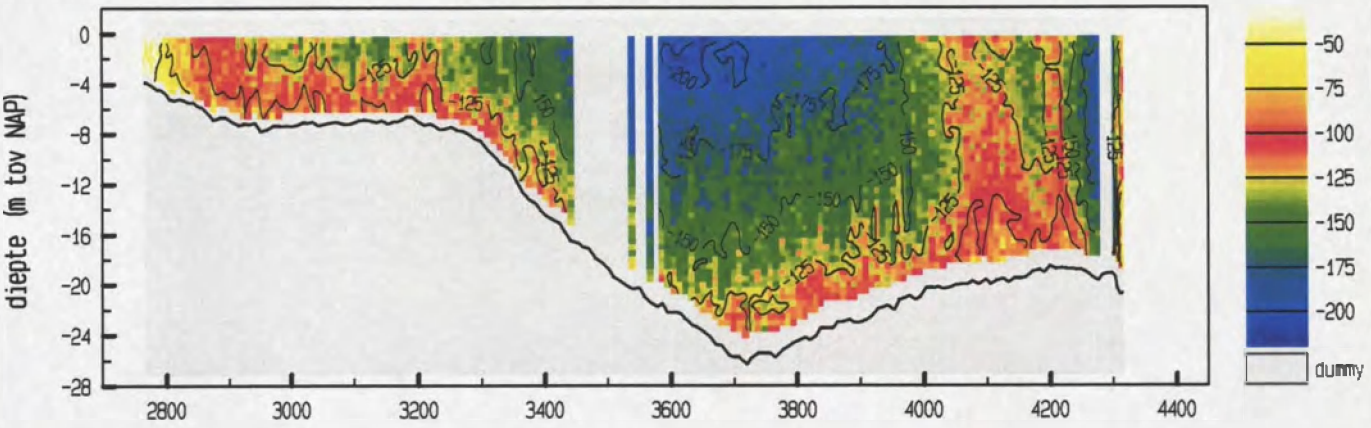

gemiddelde stroomsnelheid in de vertikaal

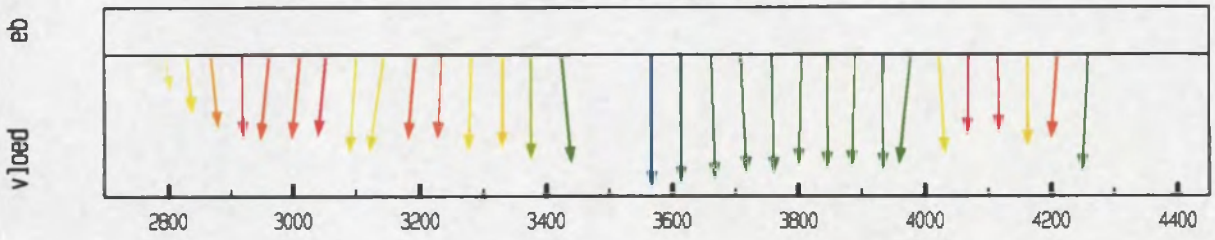

debiet- en stroomsnelheidsverdeling in de raai

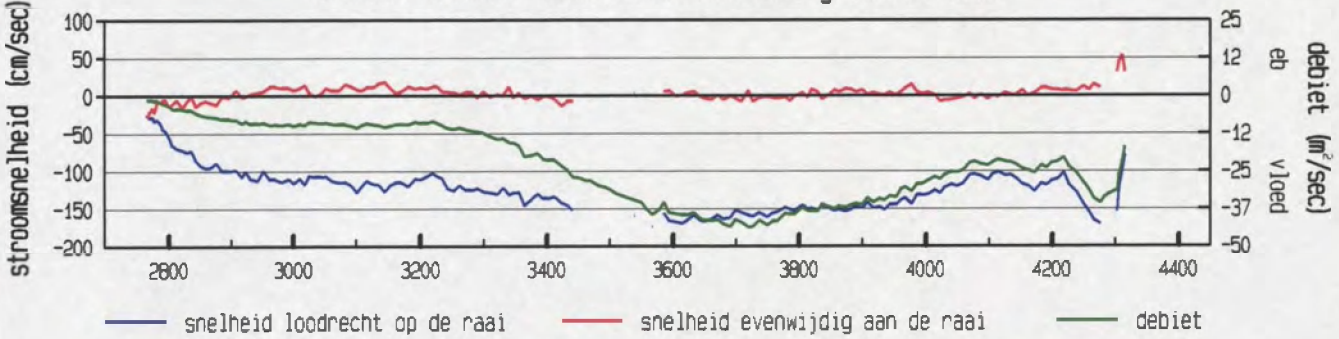

gevaren traject langs de raai

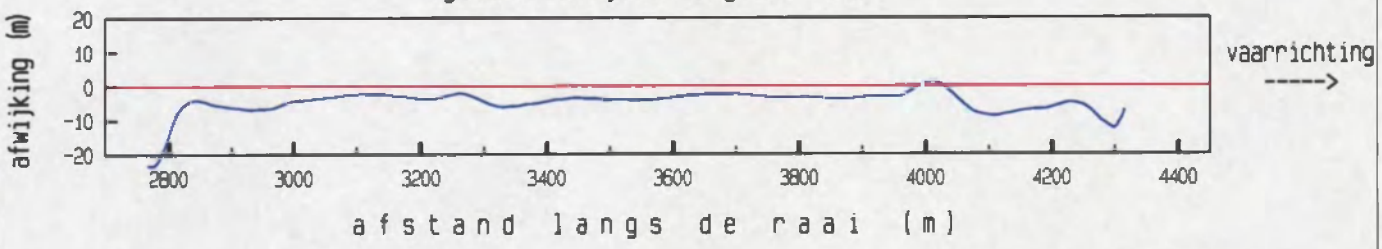

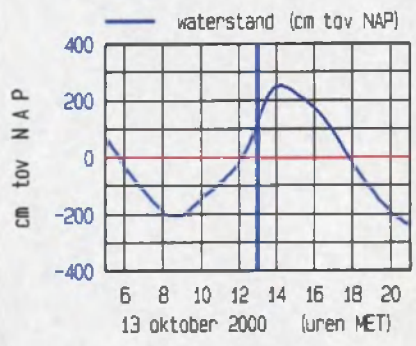

meetgebied

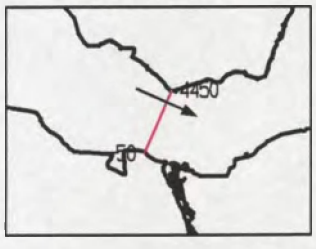

maximum gemiddelde stroom-
snelheid in de vertikaal

afstand uit nulpunt : 3568 m
stroomsnelheid : 175 cm/sec
stroomrichting : 114 °

doorstroomoppervlak : 25999 m²
raaidebiet : -35632 m³/sec

adcpfile : 0415052a.val

Everingen Raai 7 dd 13 oktober 2000 tijd : 1304 - 1313
adcpfile : 0415053a.val

gemeten snelheid (cm/sec) (eb > 0 , vloed < 0)

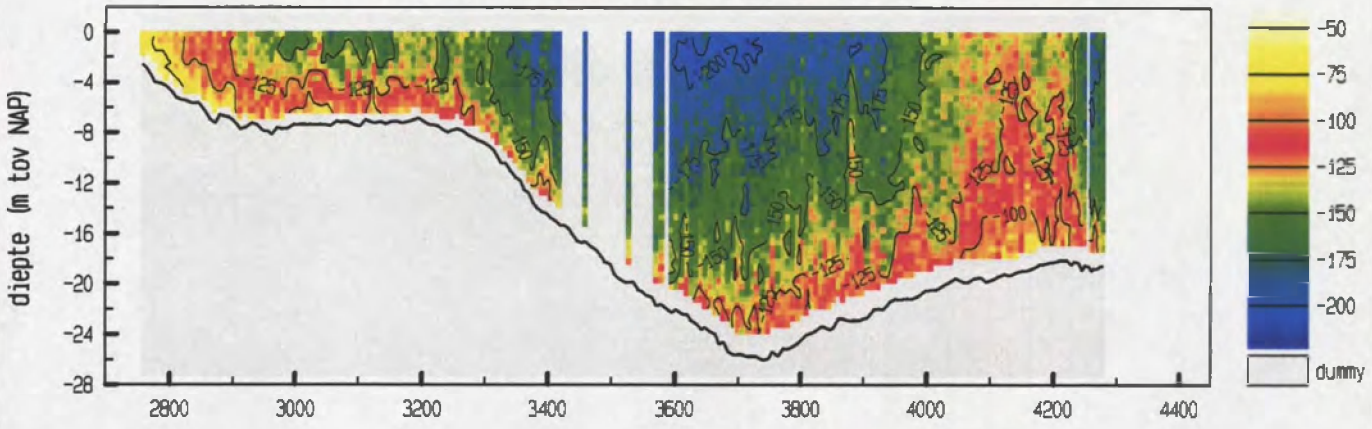

gemiddelde stroomsnelheid in de vertikaal

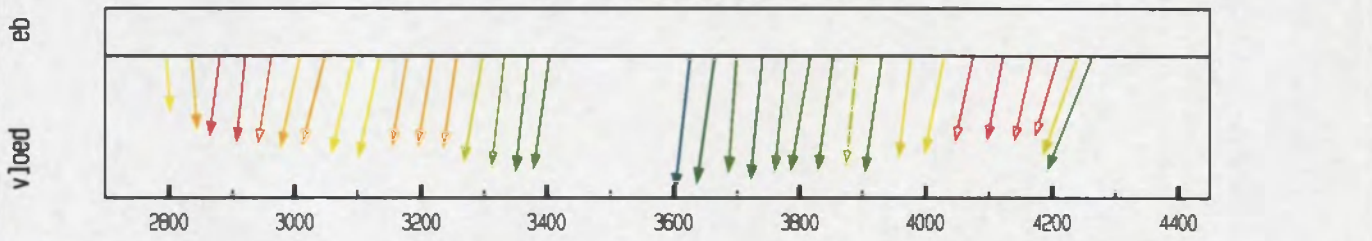

debiet- en stroomsnelheidsverdeling in de raai

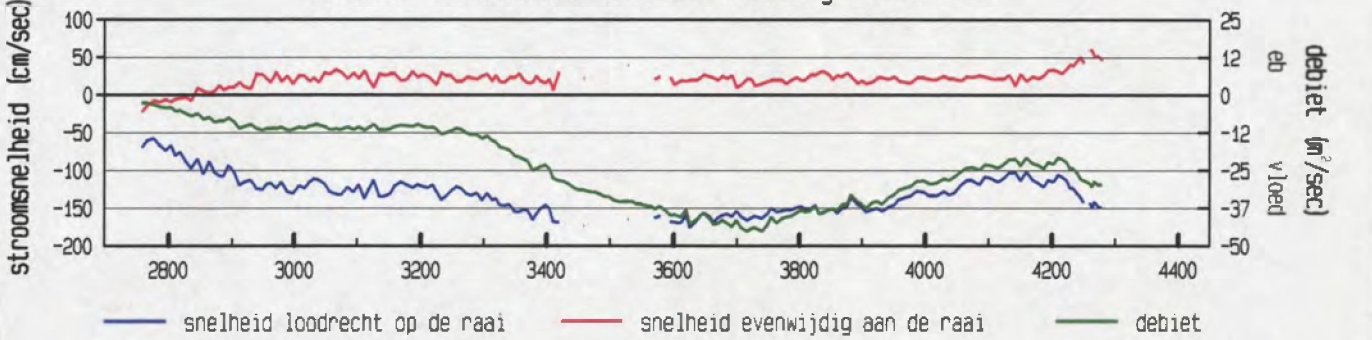

gevaren traject langs de raai

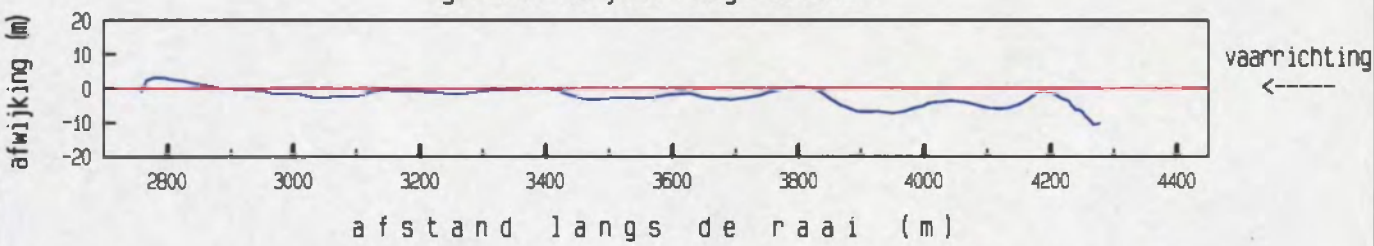

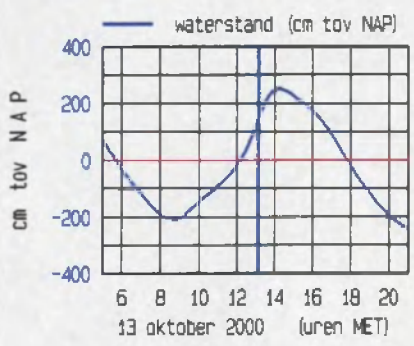

meetgebied

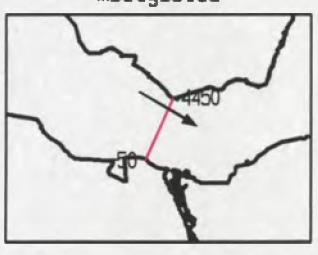

maximum gemiddelde stroom-snelheid in de vertikaal

afstand uit nulpunt : 3626 m
stroomsnelheid : 177 cm/sec
stroomrichting : 120 °

doorstroomoppervlak : 25749 m²
raaidebiet : -36347 m³/sec

adcpfile : 0415053a.val

Everingen Raai 7 dd 13 oktober 2000 tijd : 1314 - 1323
adcpfile : 0415054a.val

gemeten snelheid (cm/sec) (eb > 0 , vloed < 0)

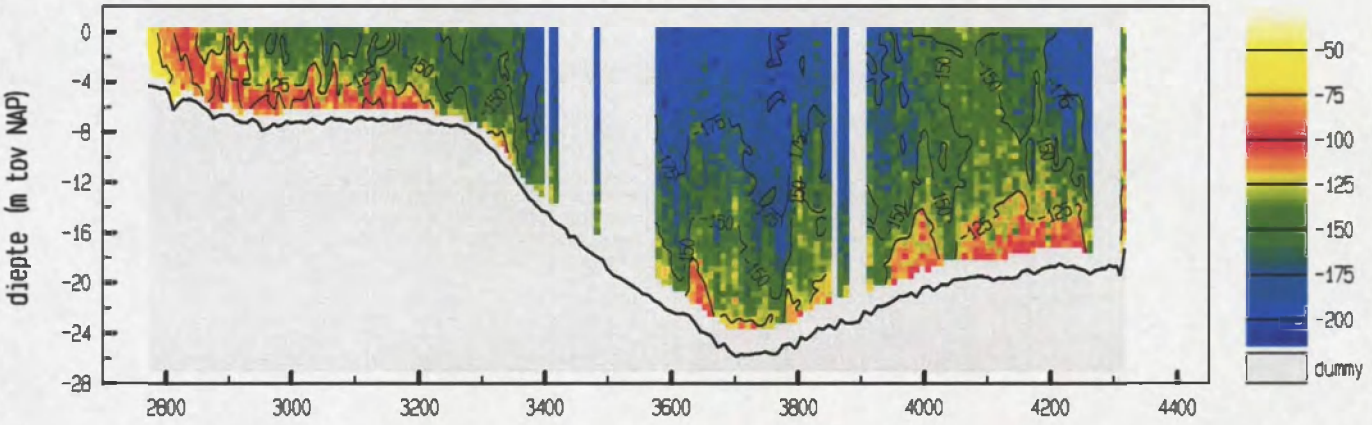

gemiddelde stroomsnelheid in de vertikaal

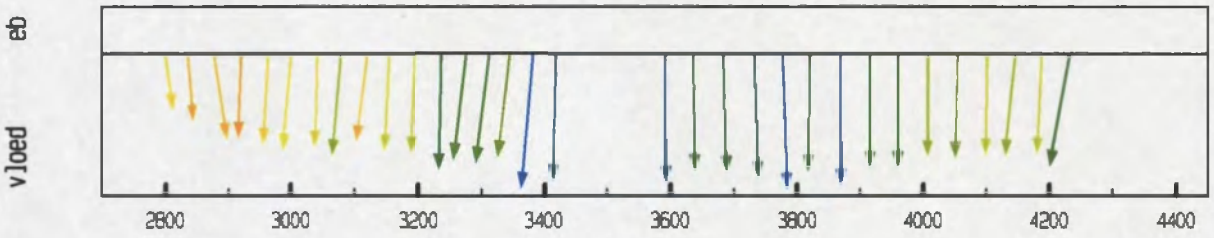

debiet- en stroomsnelheidsverdeling in de raai

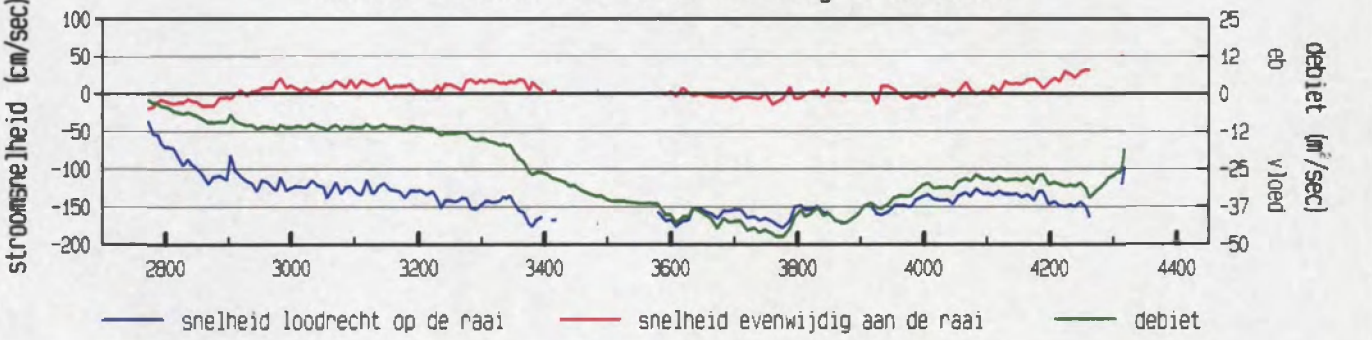

gevaren traject langs de raai

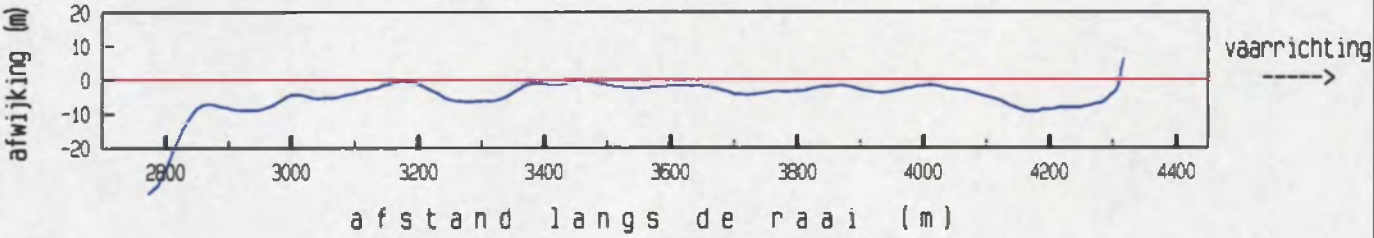

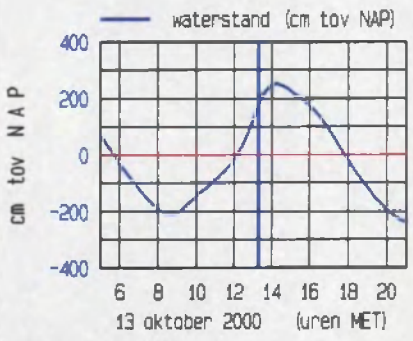

meetgebied



maximum gemiddelde stroom-
snelheid in de vertikaal

afstand uit nulpunt : 3776 m
stroomsnelheid : 178 cm/sec
stroomrichting : 112 °

doorstroomoppervlak : 26897 m²
raaidebiet : -39827 m³/sec

adcpfile : 0415054a.val

Everingen Raai 7 dd 13 oktober 2000 tijd : 1324 - 1332
adcpfile : 0415055a.val

gemeten snelheid (cm/sec) (eb > 0 , vloed < 0)

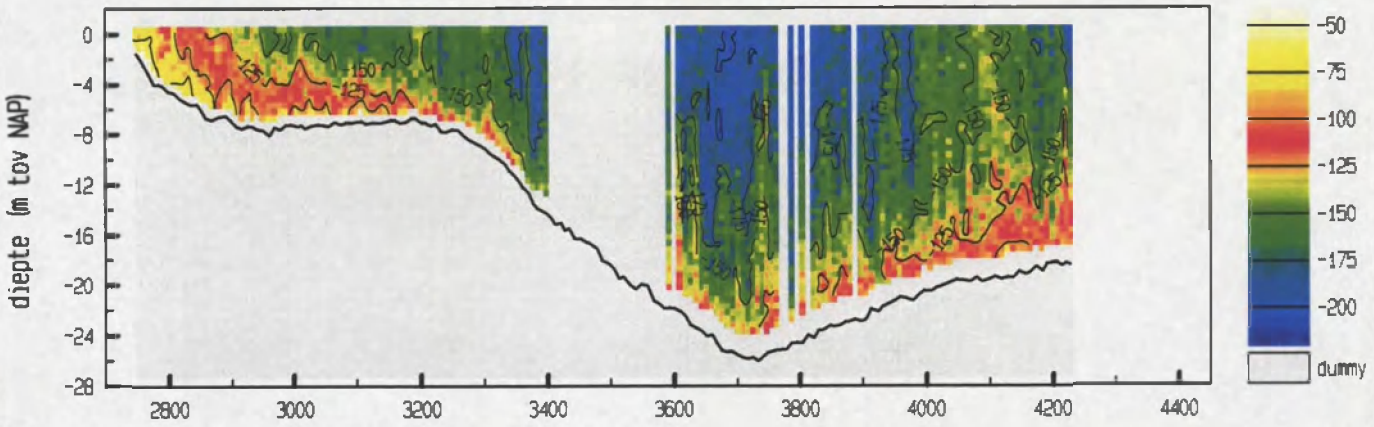

gemiddelde stroomsnelheid in de vertikaal

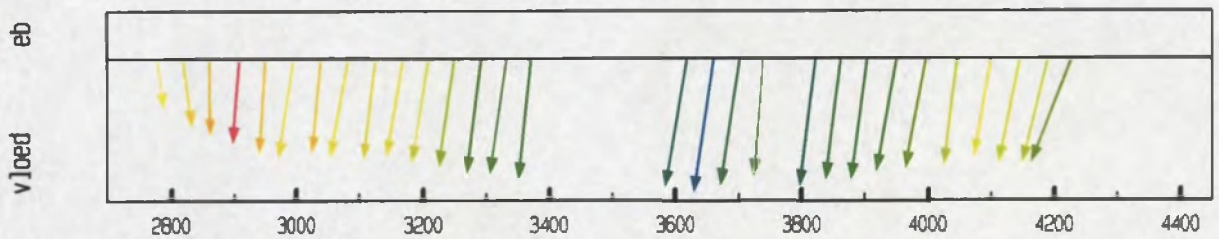

debiet- en stroomsnelheidsverdeling in de raai

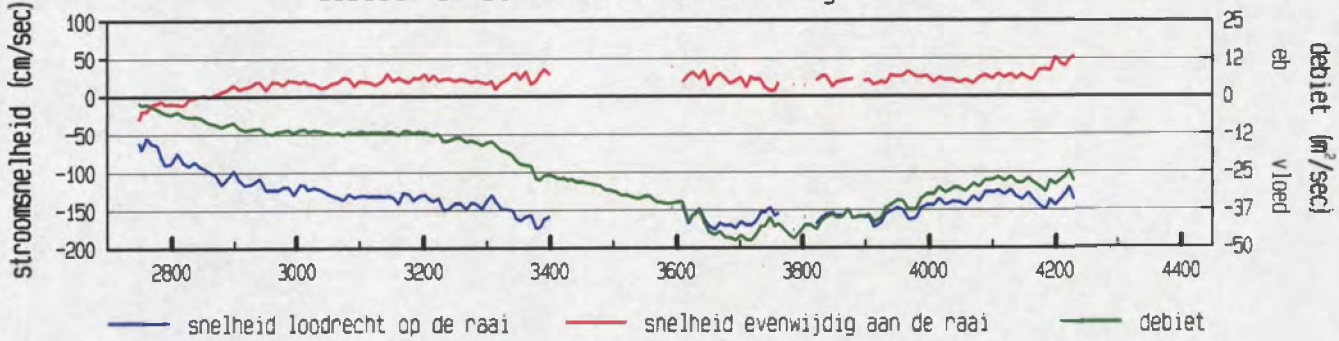

gevaren traject langs de raai

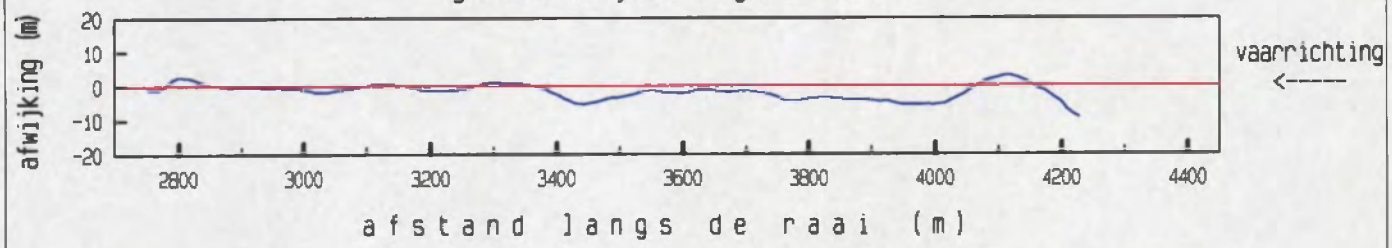

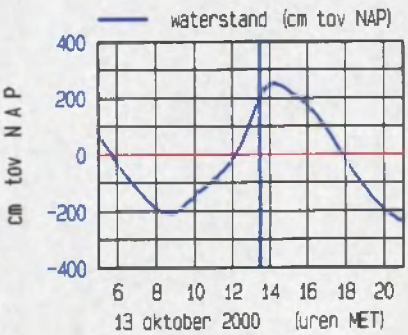

meetgebied

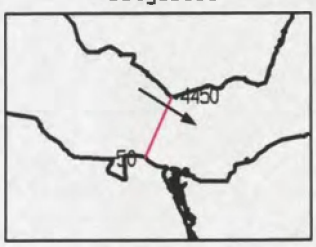

maximum gemiddelde stroomsnelheid in de vertikaal

afstand uit nulpunt : 3661 m
stroomsnelheid : 177 cm/sec
stroomrichting : 122 °

doorstroomoppervlak : 25472 m²
raaidebiet : -37313 m³/sec

adcpfile : 0415055a.val

Everingen Raai 7 dd 13 oktober 2000 tijd : 1333 - 1341
adcpfile : 0415056a.val

gemeten snelheid (cm/sec) (eb > 0 , vloed < 0)

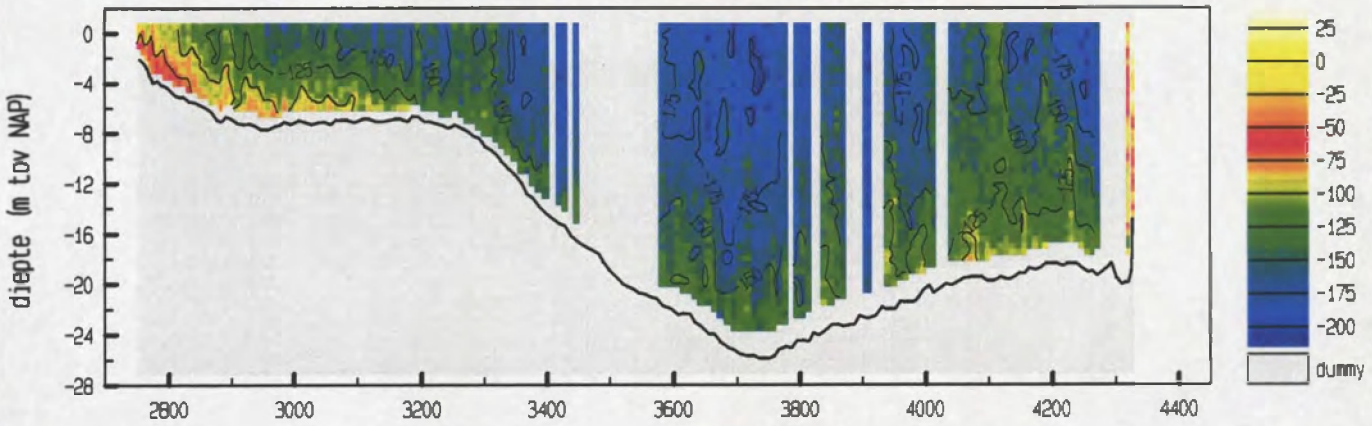

gemiddelde stroomsnelheid in de vertikaal

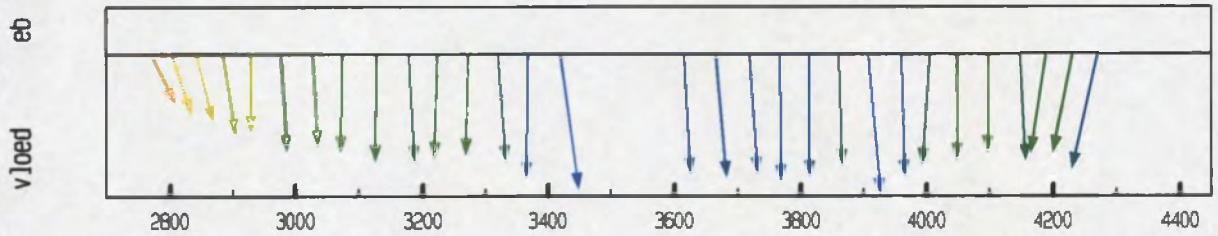

debiet- en stroomsnelheidsverdeling in de raai

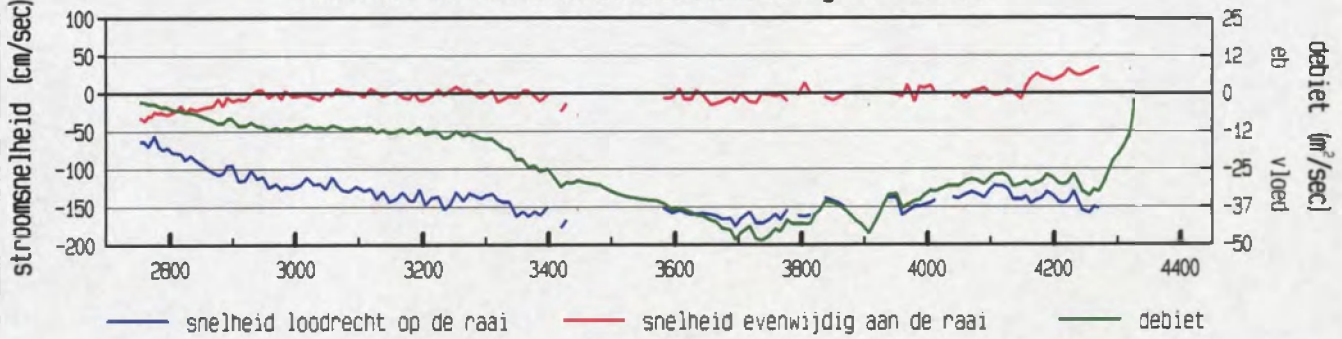

gevaren traject langs de raai

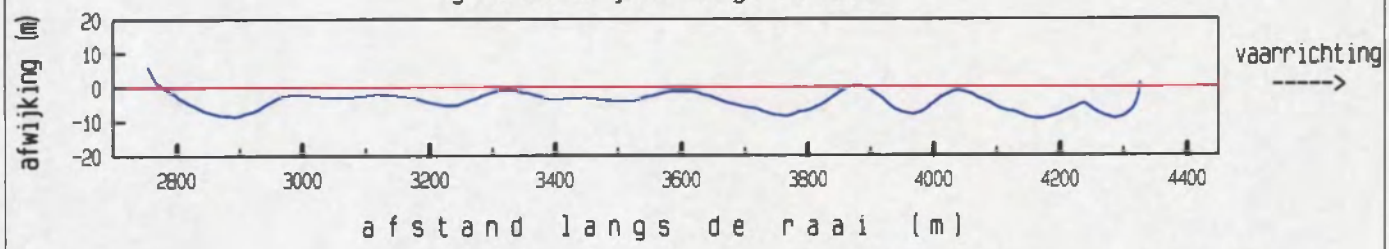

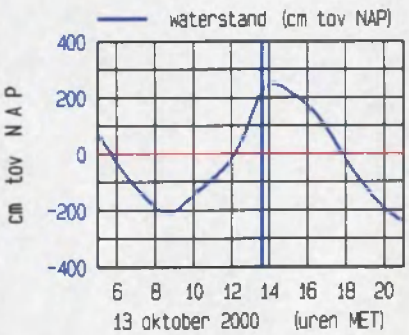

meetgebied

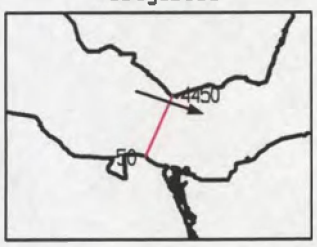

maximum gemiddelde stroomsnelheid in de vertikaal

afstand uit nulpunt : 3907 m
stroomsnelheid : 185 cm/sec
stroomrichting : 109 °

doorstroomoppervlak : 27799 m²
raaidebiet : -39979 m³/sec

adcpfile : 0415056a.val

Everingen Raai 7 dd 13 oktober 2000 tijd : 1342 - 1354
adcpfile : 0415057a.val

gemeten snelheid (cm/sec) (eb > 0 , vloed < 0)

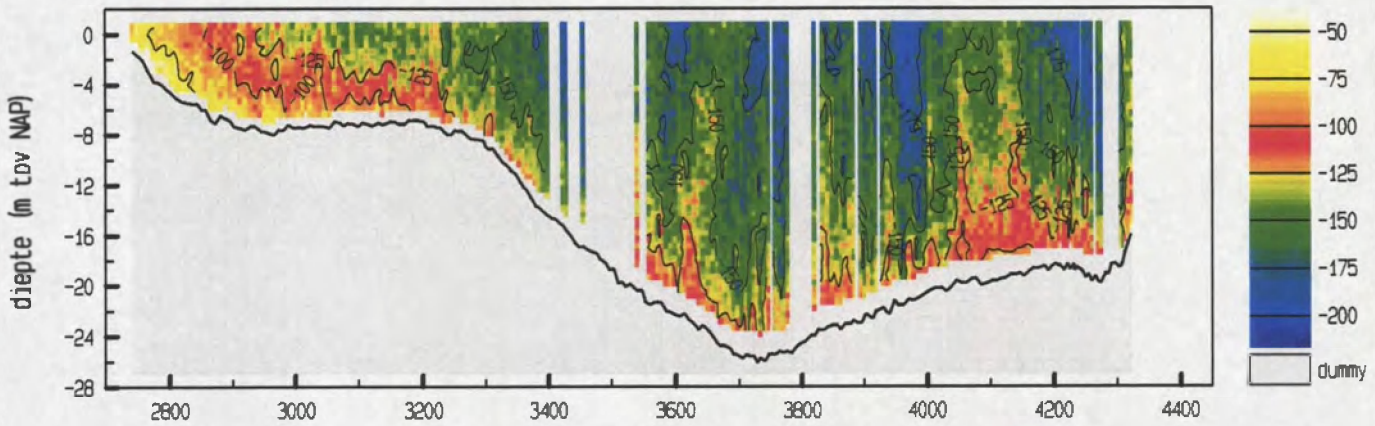

gemiddelde stroomsnelheid in de vertikaal

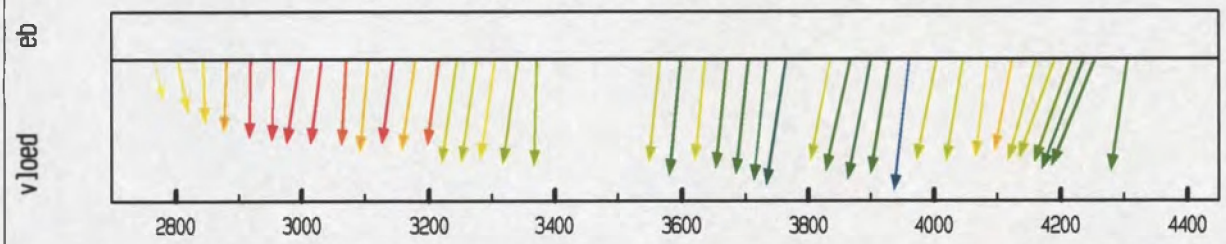

debiet- en stroomsnelheidsverdeling in de raai

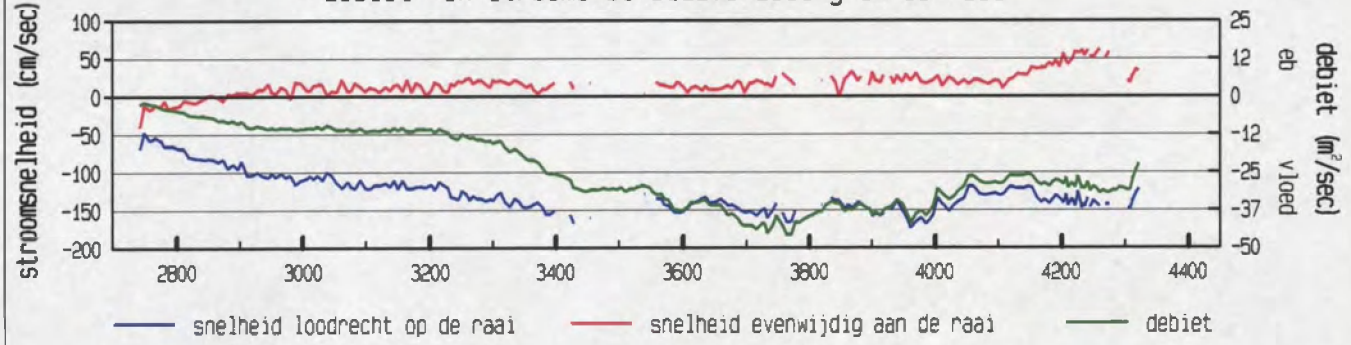

gevaren traject langs de raai

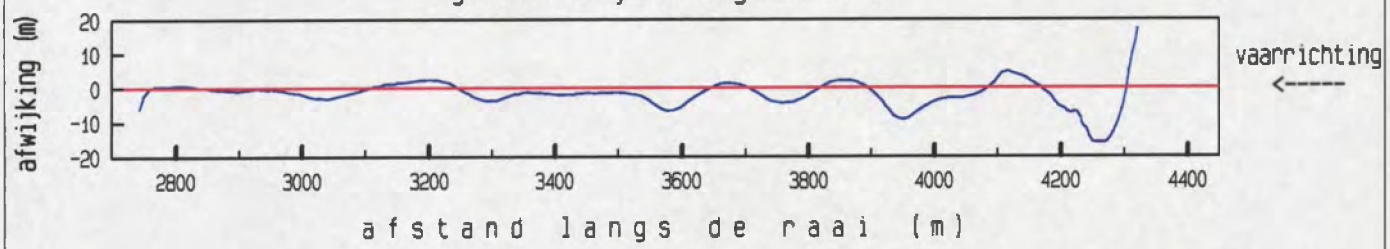

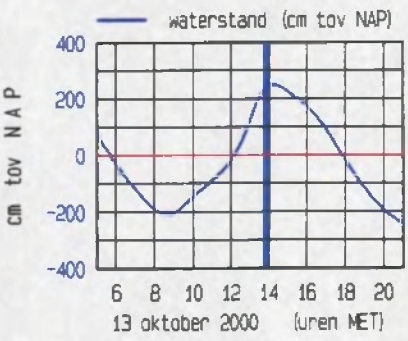

meetgebied

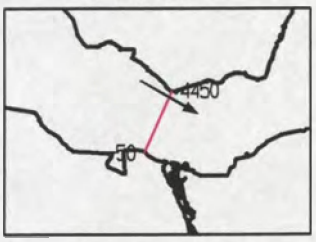

maximum gemiddelde stroom-
snelheid in de vertikaal

afstand uit nulpunt : 3961 m
stroomsnelheid : 175 cm/sec
stroomrichting : 121 °

doorstroomoppervlak : 28022 m²
raaidebiet : -38468 m³/sec

adcpfile : 0415057a.val

Everingen Raai 7 dd 13 oktober 2000 tijd : 1354 - 1403
adcpfile : 0415058a.val

gemeten snelheid (cm/sec) (eb > 0 , vloed < 0)

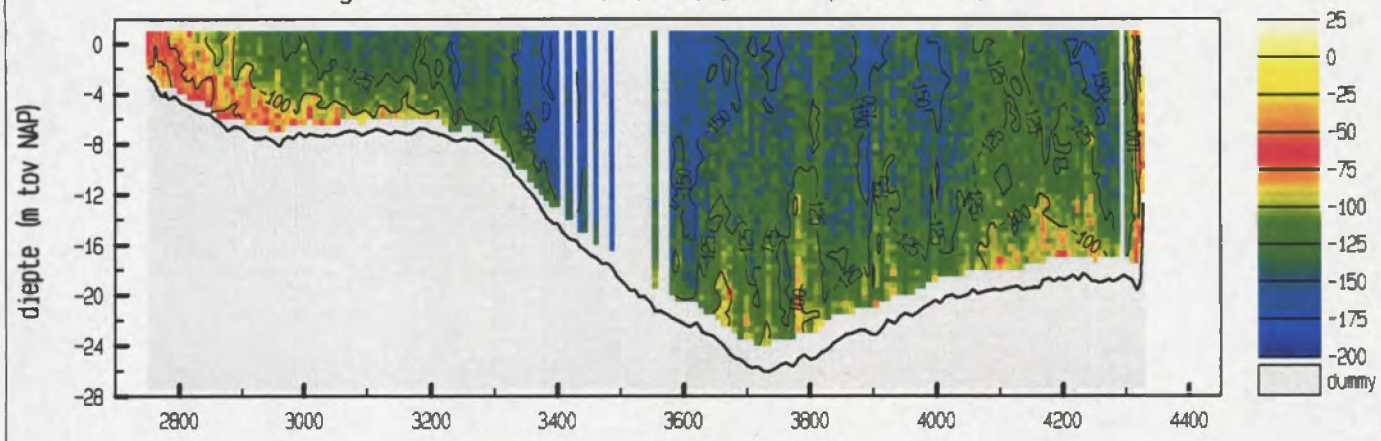

gemiddelde stroomsnelheid in de vertikaal

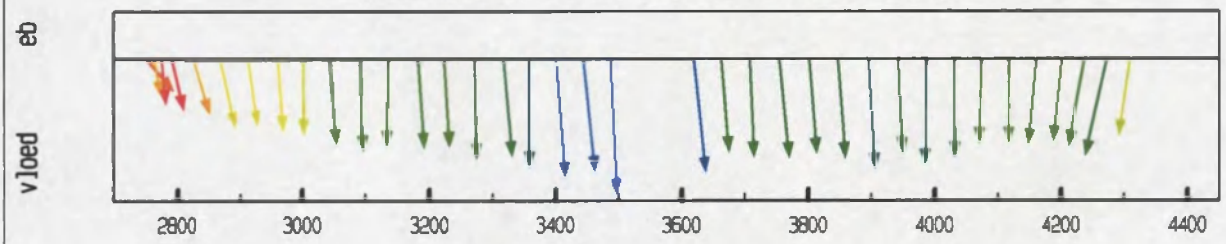

debiet- en stroomsnelheidsverdeling in de raai



gevaren traject langs de raai

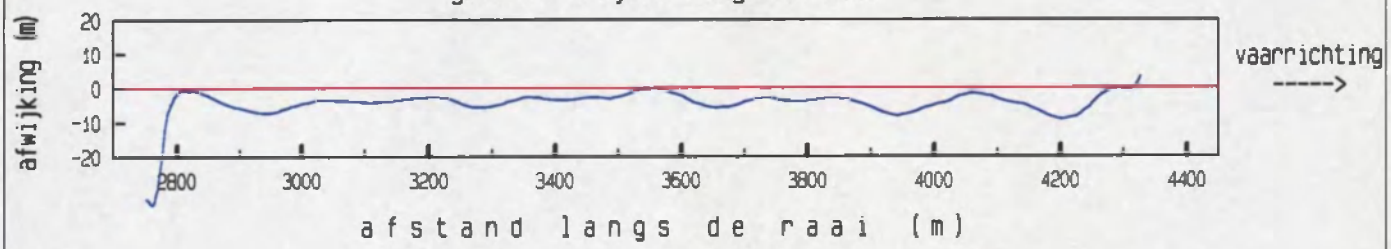

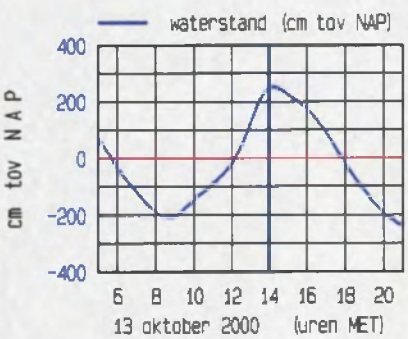

meetgebied



maximum gemiddelde stroomsnelheid in de vertikaal

afstand uit nulpunt : 3487 m
stroomsnelheid : 179 cm/sec
stroomrichting : 111 °

doorstroomoppervlak : 28256 m²
raaidebiet : -35339 m³/sec

adcpfile : 0415058a.val

Everingen Raai 7 dd 13 oktober 2000 tijd : 1404 - 1415
adcpfile : 0415059a.val

gemeten snelheid (cm/sec) (eb > 0 , vloed < 0)

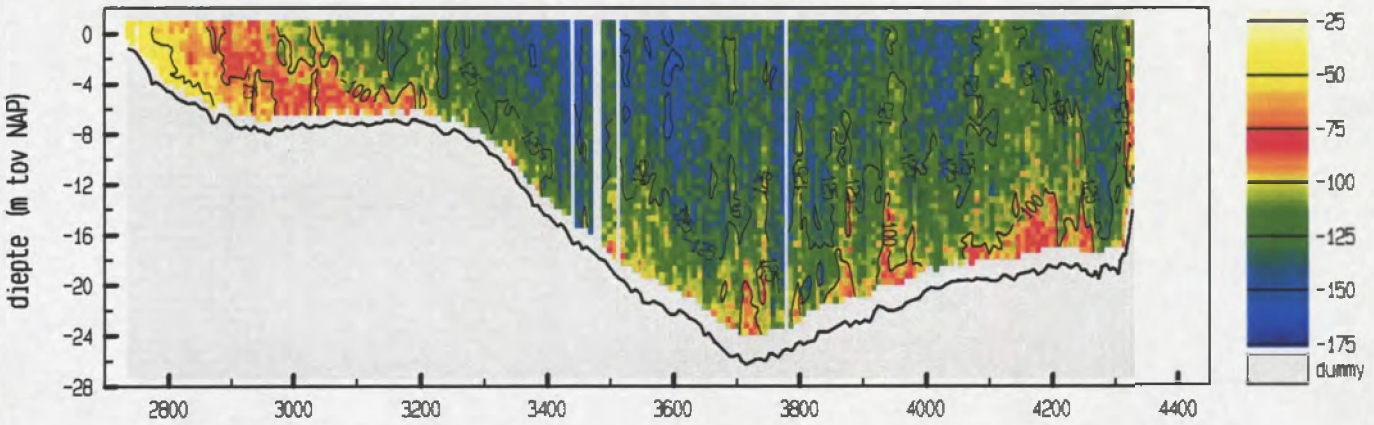

gemiddelde stroomsnelheid in de vertikaal

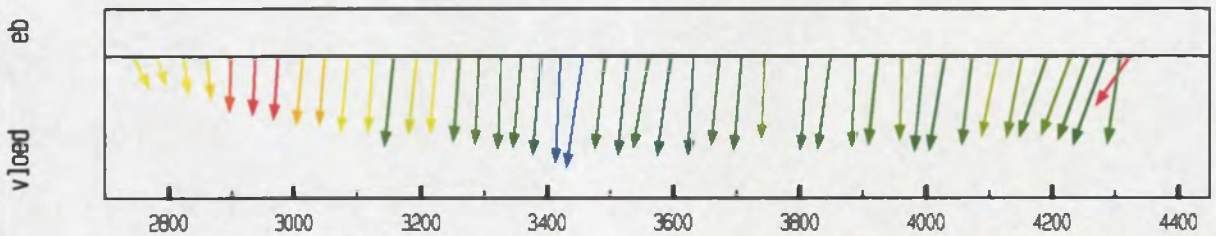

debiet- en stroomsnelheidsverdeling in de raai

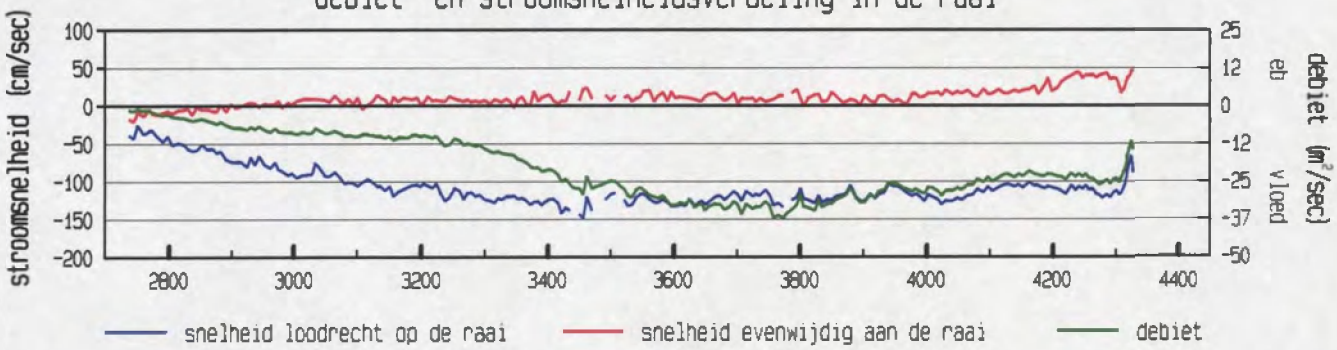

gevaren traject langs de raai

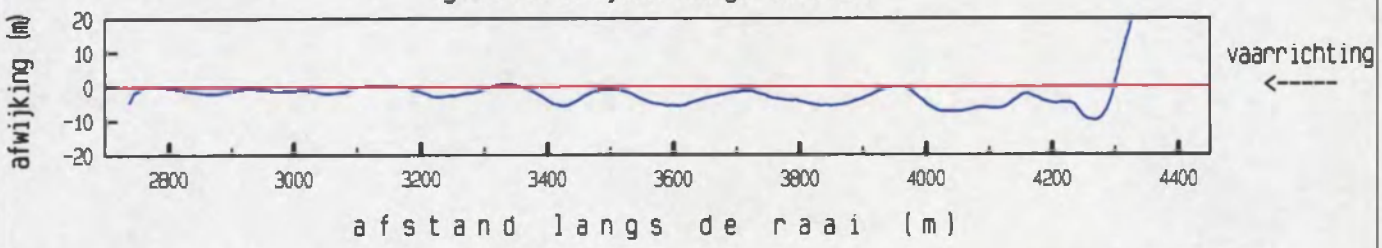

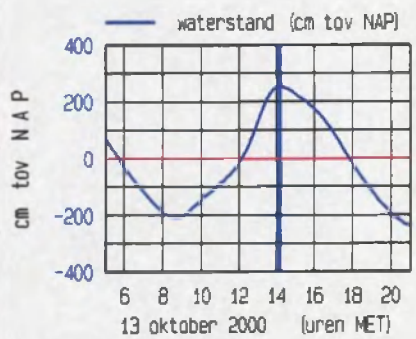

meetgebied

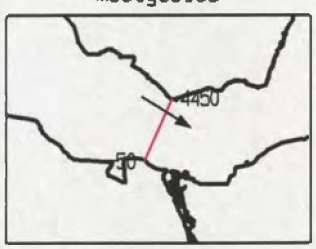

maximum gemiddelde stroom-
snelheid in de vertikaal

afstand uit nulpunt : 3456 m
stroomsnelheid : 151 cm/sec
stroomrichting : 122 °

doorstroomoppervlak : 28366 m²
raaidebiet : -32294 m³/sec

adcpfile : 0415059a.val

Everingen Raai 7 dd 13 oktober 2000 tijd : 1415 - 1426
adcpfile : 0415060a.val

gemeten snelheid (cm/sec) (eb > 0 , vloed < 0)

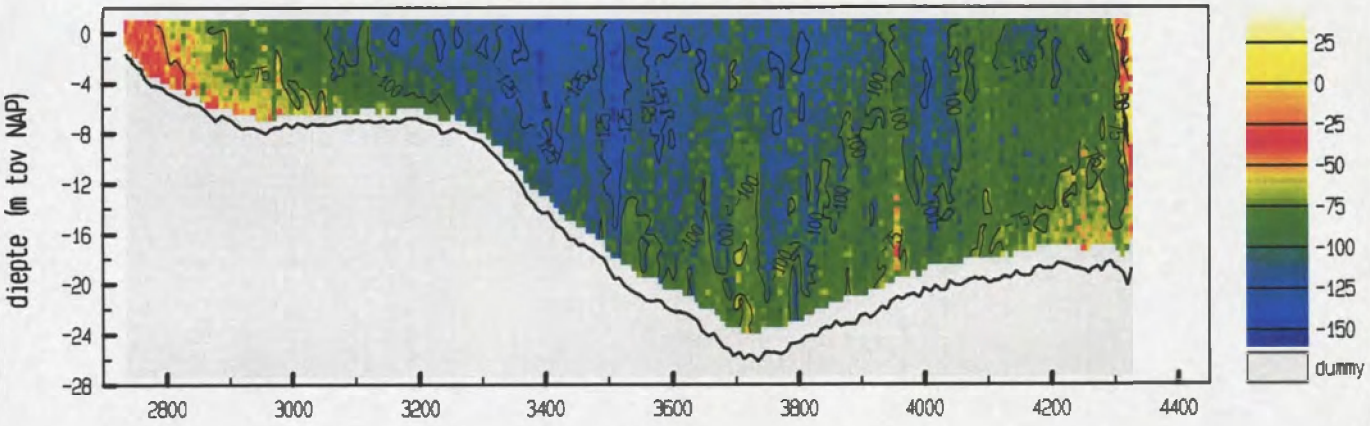

gemiddelde stroomsnelheid in de vertikaal

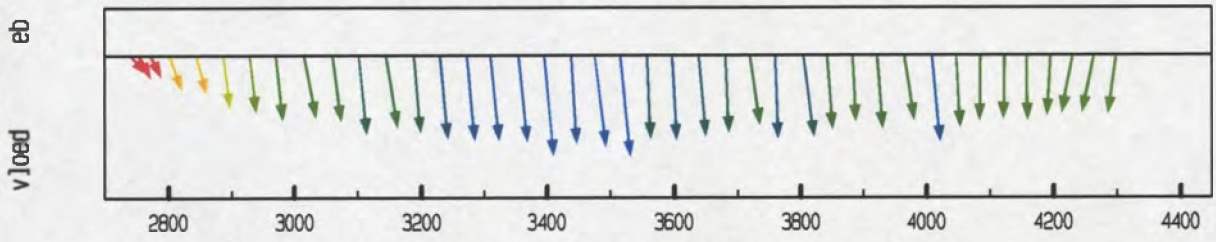

debiet- en stroomsnelheidsverdeling in de raai

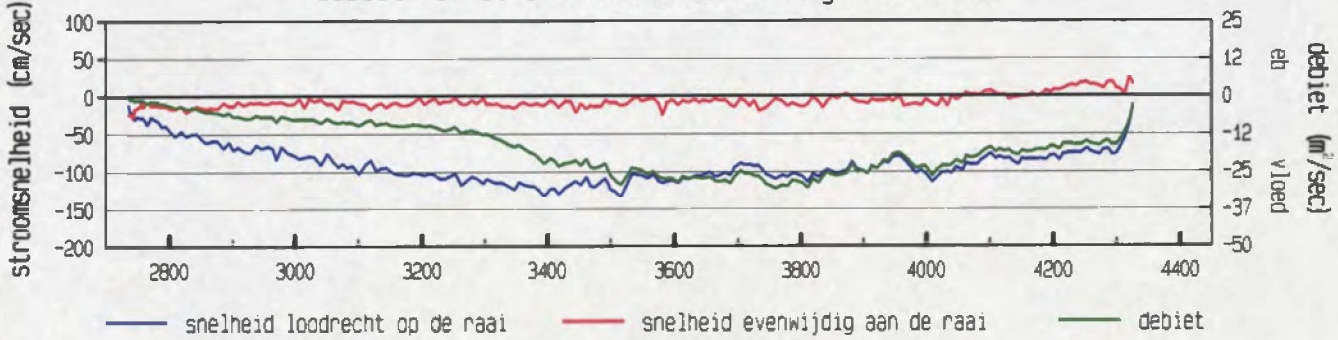

gevaren traject langs de raai

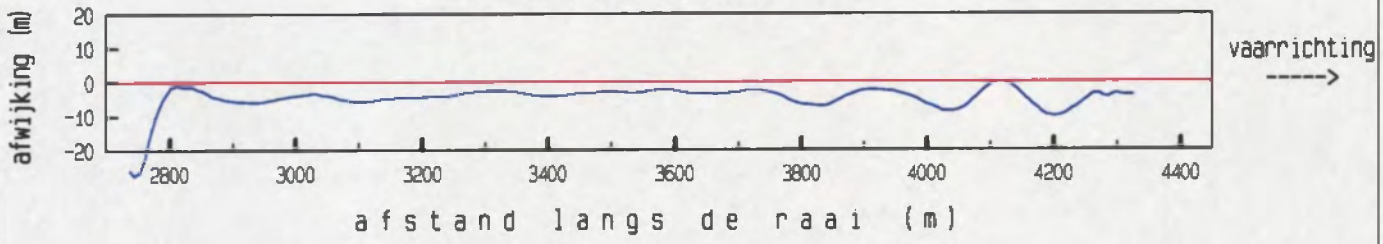

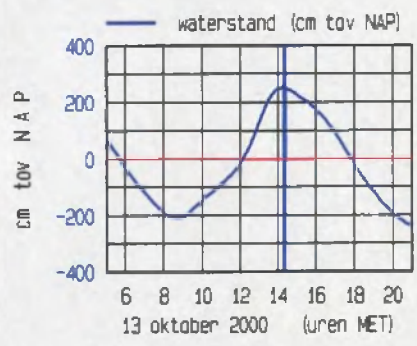

meetgebied



maximum gemiddelde stroom-
snelheid in de vertikaal

afstand uit nulpunt : 3516 m
stroomsnelheid : 134 cm/sec
stroomrichting : 109 °

doorstroomoppervlak : 28398 m²
raaidebiet : -26912 m³/sec

adcpfile : 0415060a.val

Everingen Raai 7 dd 13 oktober 2000 tijd : 1427 - 1437
adcpfile : 0415061a.val

gemeten snelheid (cm/sec) (eb > 0 , vloed < 0)

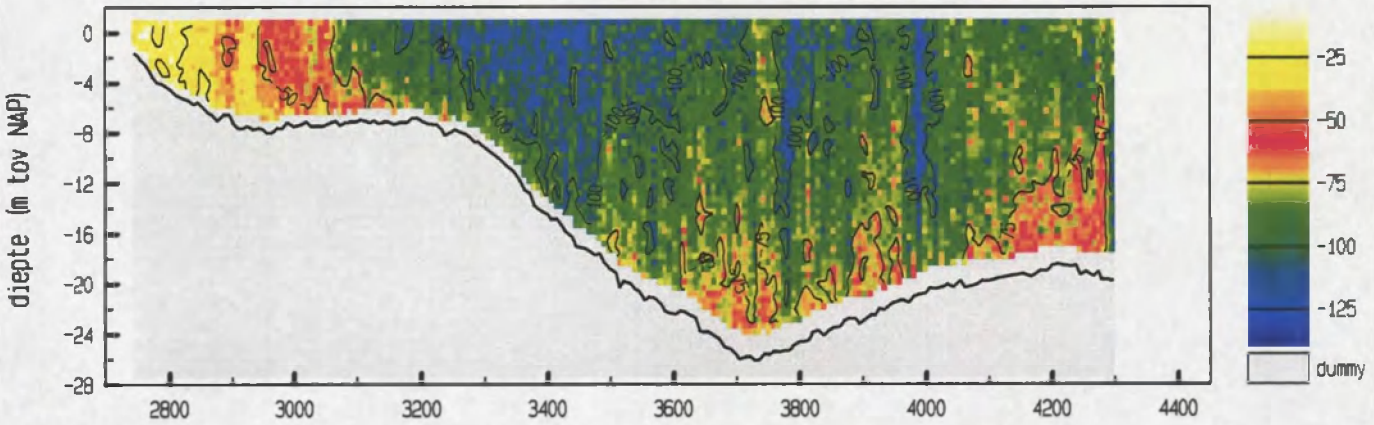

gemiddelde stroomsnelheid in de vertikaal

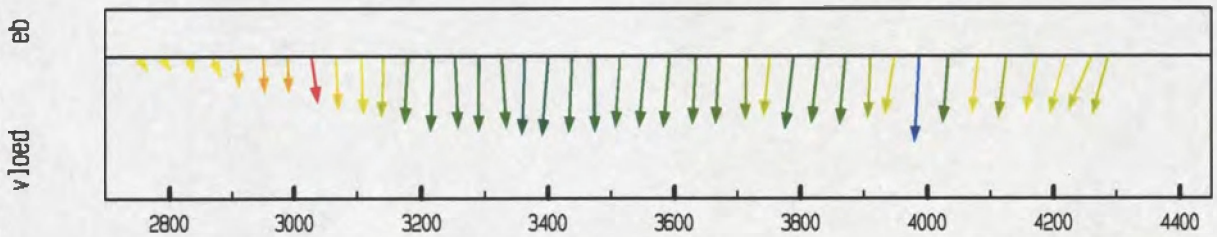

debiet- en stroomsnelheidsverdeling in de raai

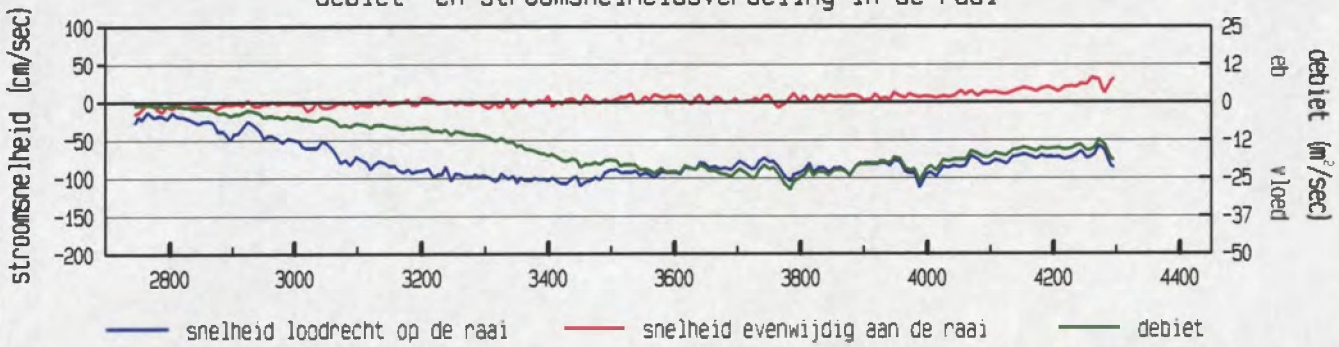

gevaren traject langs de raai

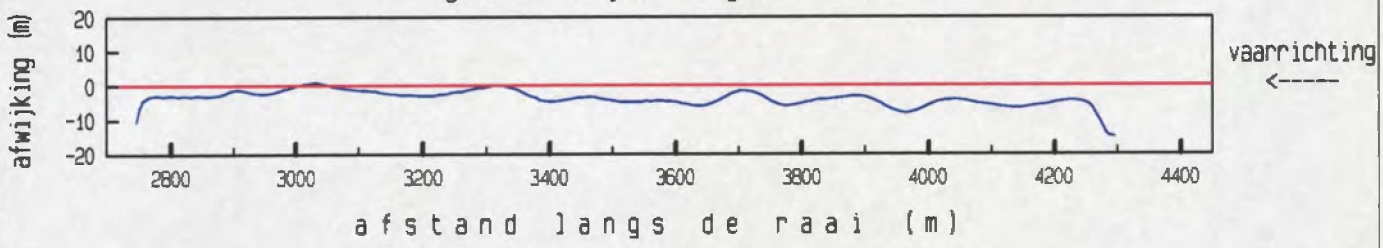

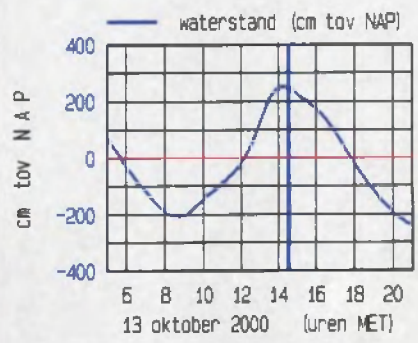

meetgebied

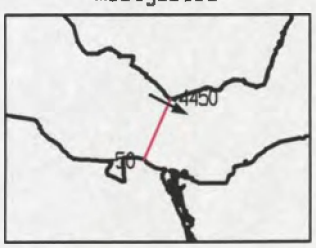

maximum gemiddelde stroom-snelheid in de vertikaal

afstand uit nulpunt : 3987 m
stroomsnelheid : 113 cm/sec
stroomrichting : 117 °

doorstroomoppervlak : 27667 m²
raaidebiet : -22710 m³/sec

adcpfile : 0415061a.val

Everingen Raai 7 dd 13 oktober 2000 tijd : 1437 - 1446
adcpfile : 0415062a.val

gemeten snelheid (cm/sec) (eb > 0 , vloed < 0)

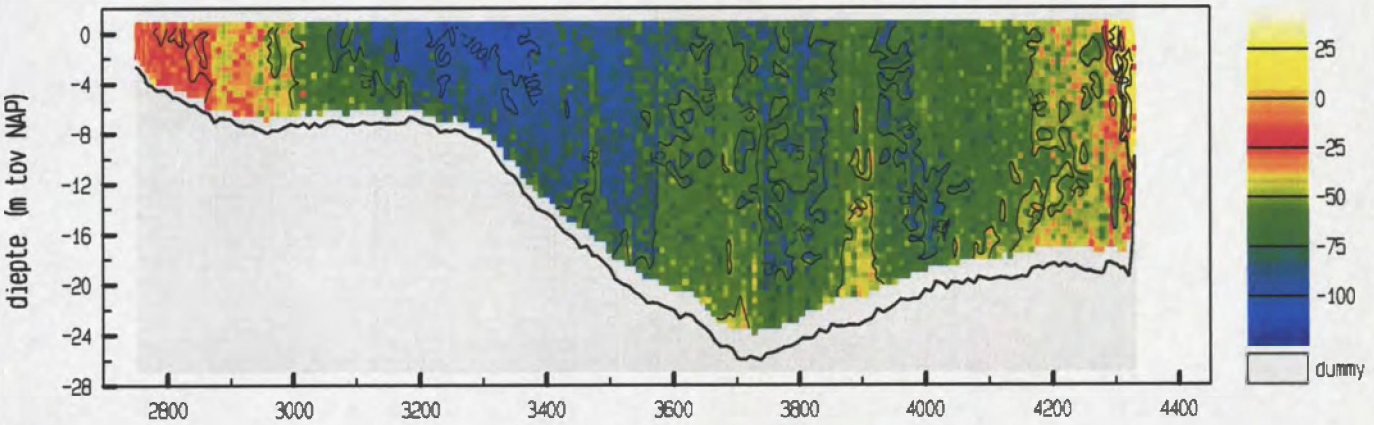

gemiddelde stroomsnelheid in de vertikaal

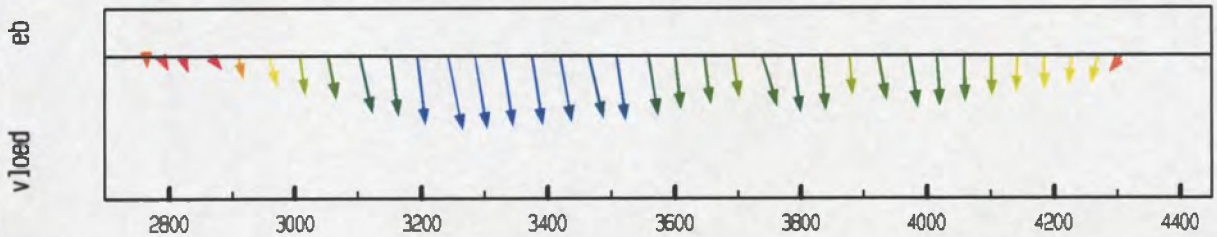

debiet- en stroomsnelheidsverdeling in de raai

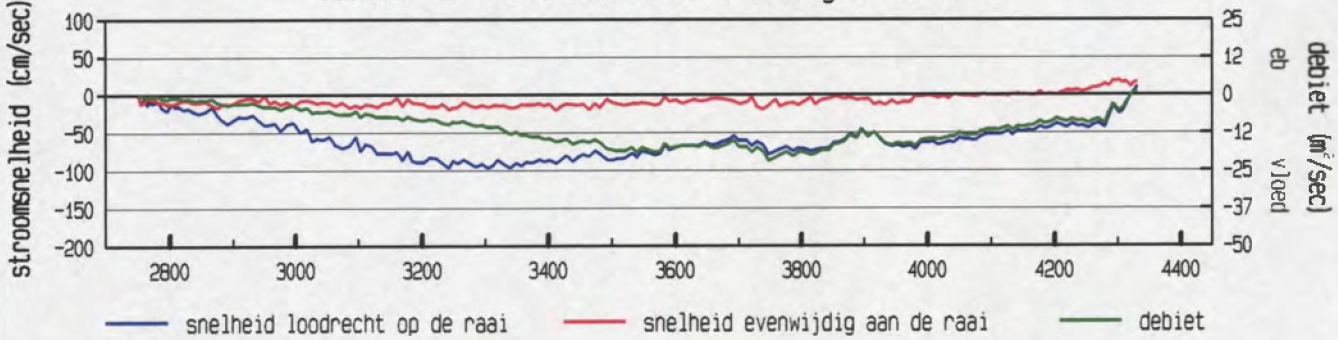

gevaren traject langs de raai

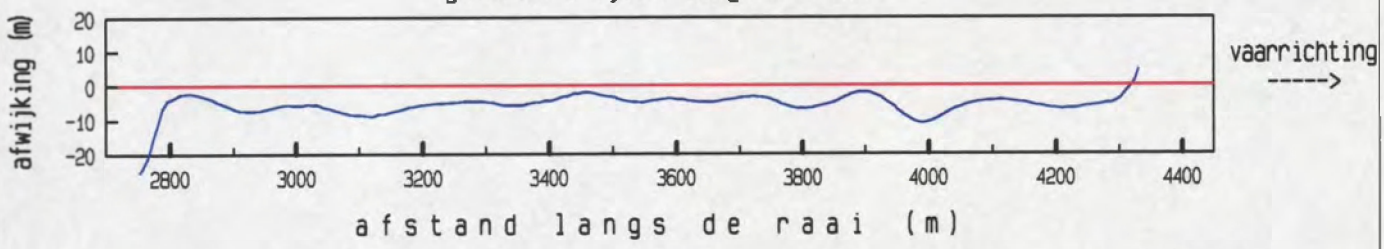

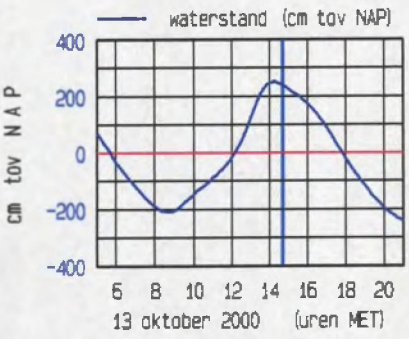

meetgebied

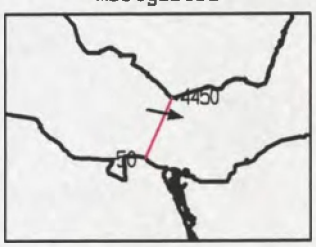

maximum gemiddelde stroom-
snelheid in de vertikaal

afstand uit nulpunt : 3242 m
stroomsnelheid : 99 cm/sec
stroomrichting : 103 °

doorstroomoppervlak : 28242 m²
raaidebiet : -17457 m³/sec

adcpfile : 0415062a.val

Everingen Raai 7 dd 13 oktober 2000 tijd : 1452 - 1459
adcpfile : 0415063a.val

gemeten snelheid (cm/sec) (eb > 0 , vloed < 0)

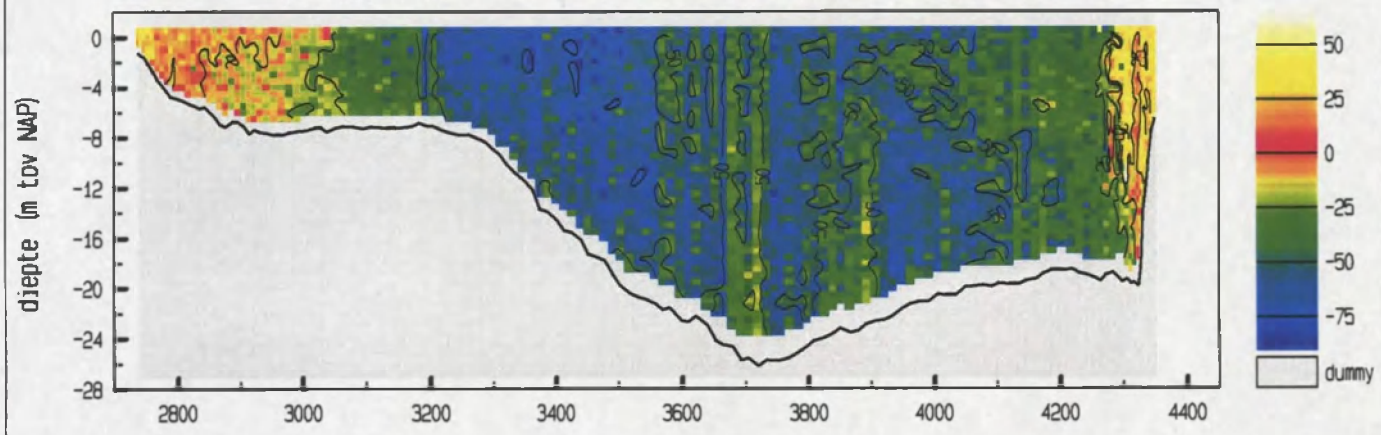

gemiddelde stroomsnelheid in de vertikaal

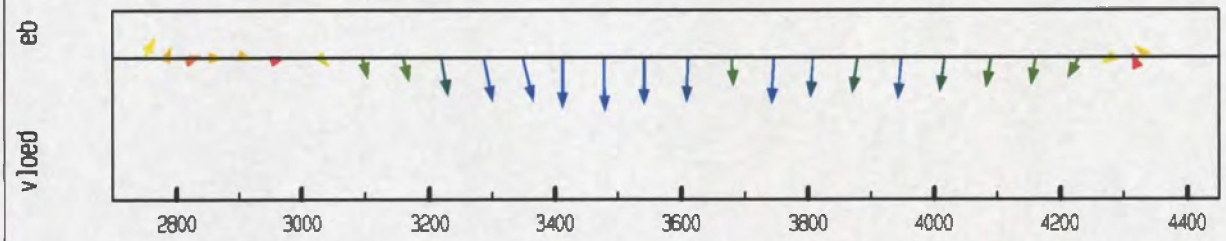

debiet- en stroomsnelheidsverdeling in de raai

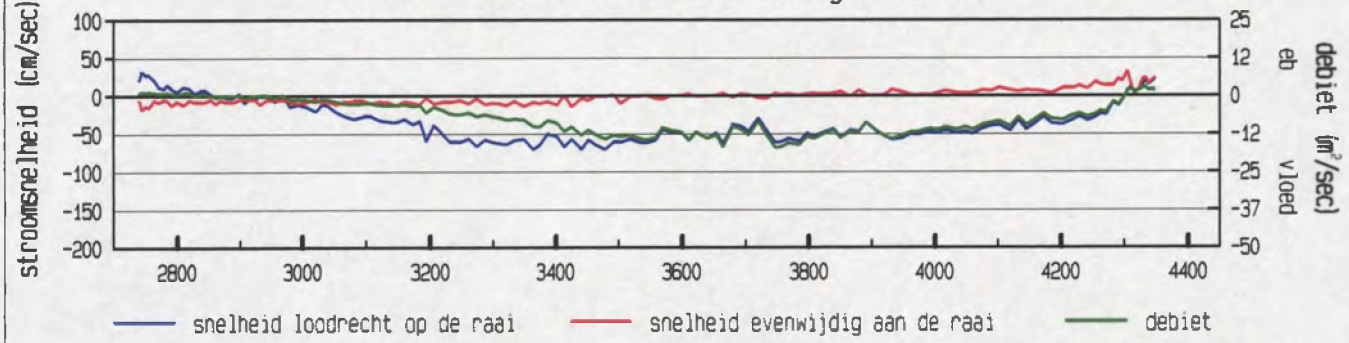

gevaren traject langs de raai

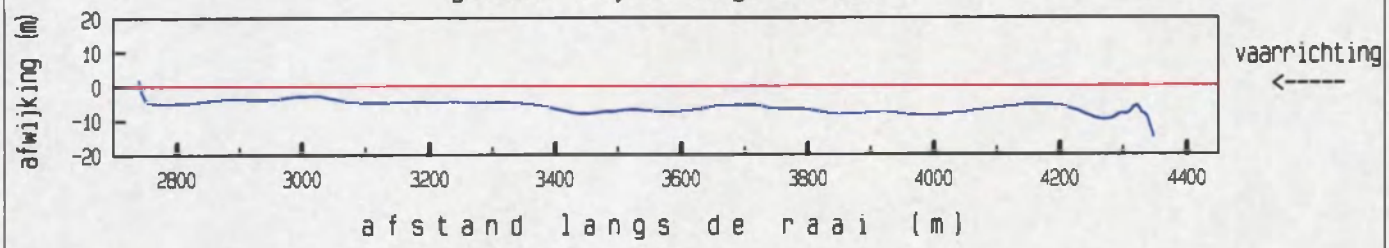

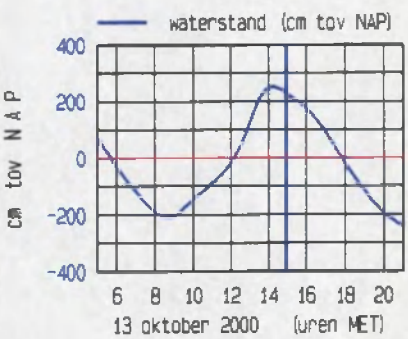

meetgebied

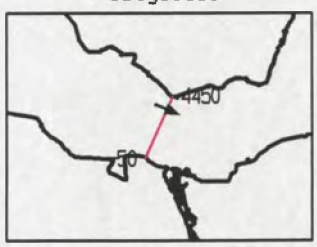

maximum gemiddelde stroom-
snelheid in de vertikaal

afstand uit nulpunt : 3478 m
stroomsnelheid : 71 cm/sec
stroomrichting : 113 °

doorstroomoppervlak : 28331 m²
raaidebiet : -11746 m³/sec

adcpfile : 0415063a.val

Everingen Raai 7 dd 13 oktober 2000 tijd : 1503 - 1512
adcpfile : 0415064a.val

gemeten snelheid (cm/sec) (eb > 0 , vloed < 0)

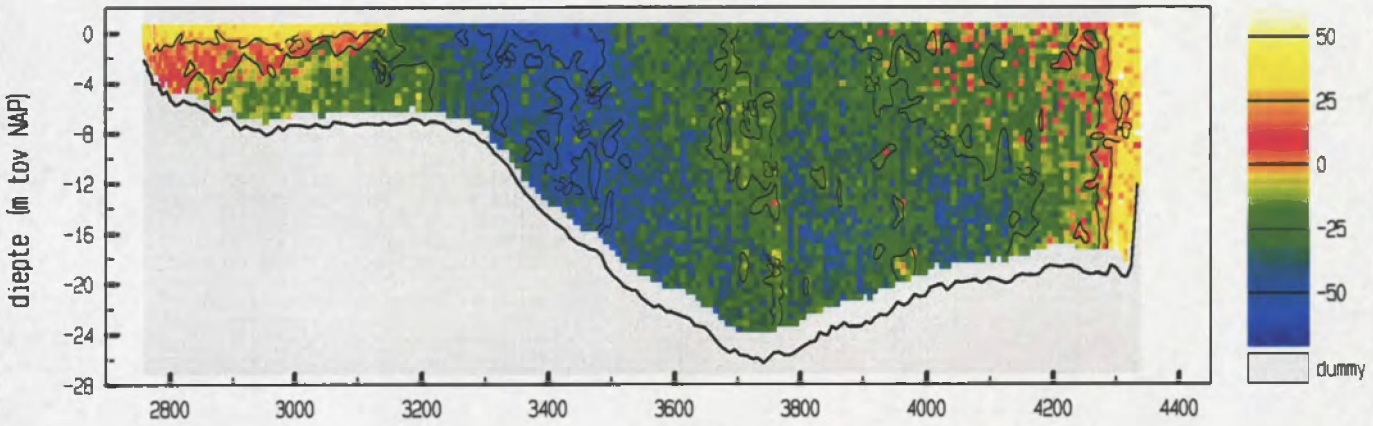

gemiddelde stroomsnelheid in de vertikaal

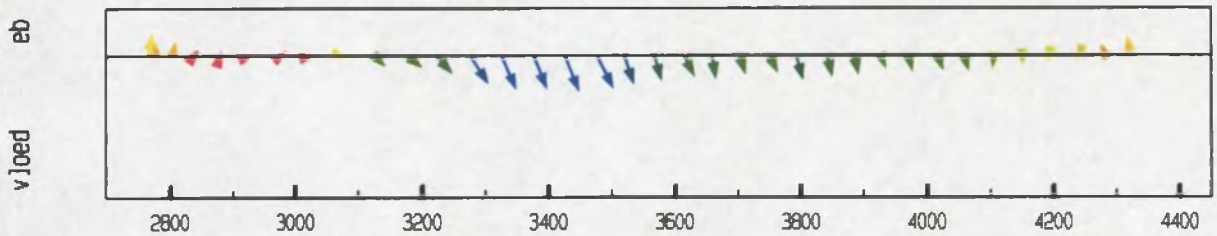

debiet- en stroomsnelheidsverdeling in de raai

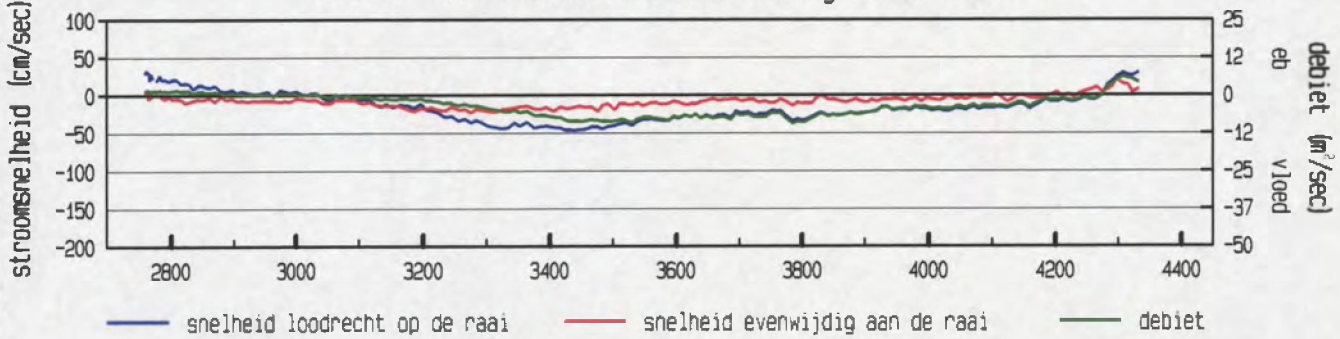

gevaren traject langs de raai

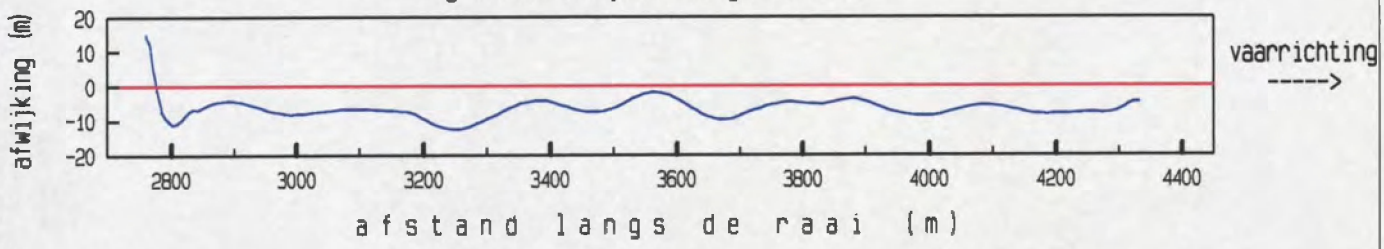

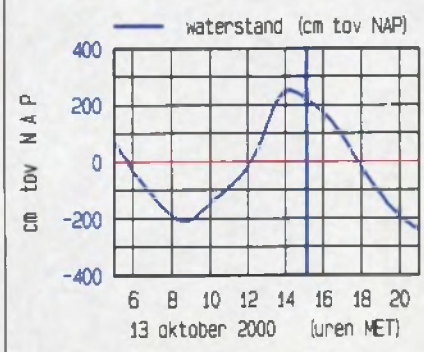

meetgebied

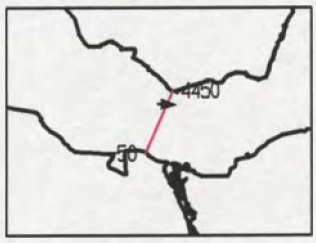

maximum gemiddelde stroom-
snelheid in de vertikaal

afstand uit nulpunt : 3426 m
stroomsnelheid : 50 cm/sec
stroomrichting : 93 °

doorstroomoppervlak : 28052 m²
raaidebiet : -5461 m³/sec

adcpfile : 0415064a.val

Everingen Raai 7 dd 13 oktober 2000 tijd : 1512 - 1523

adcpfile : 0415065a.val

gemeten snelheid (cm/sec) (eb > 0 , vloed < 0)

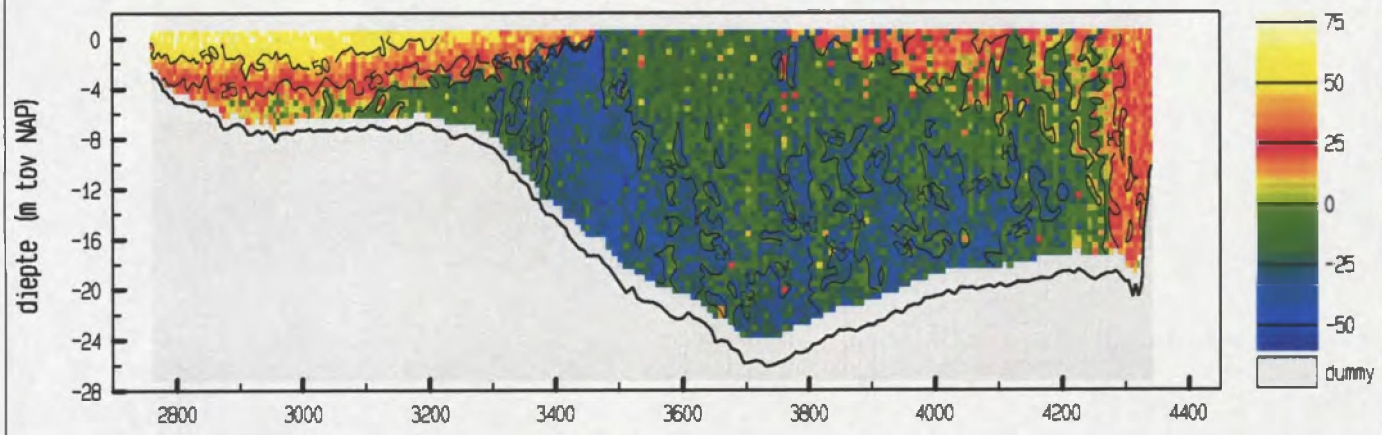

gemiddelde stroomsnelheid in de vertikaal

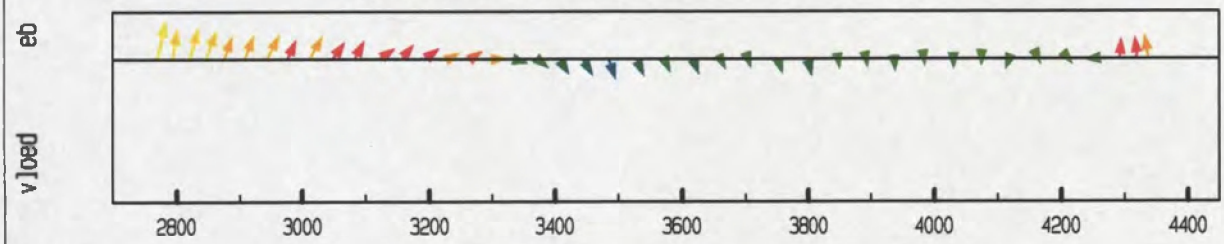

debiet- en stroomsnelheidsverdeling in de raai

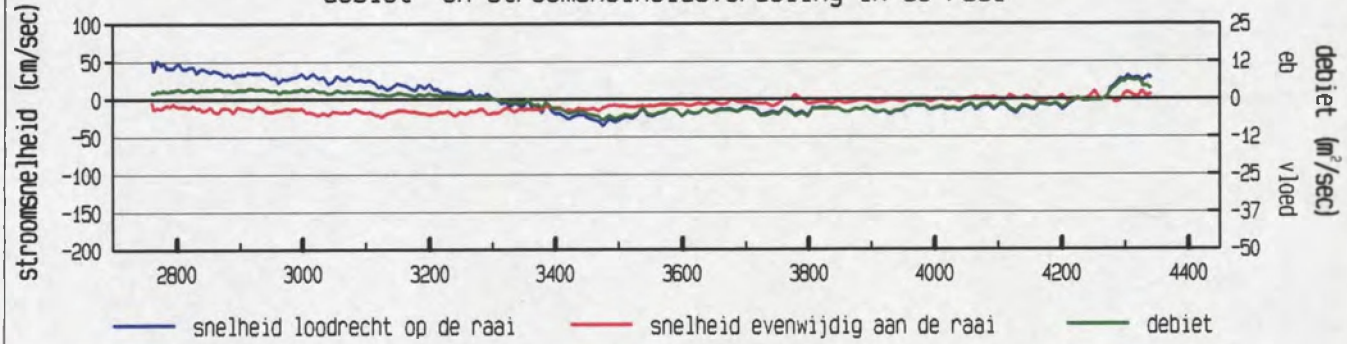

gevaren traject langs de raai

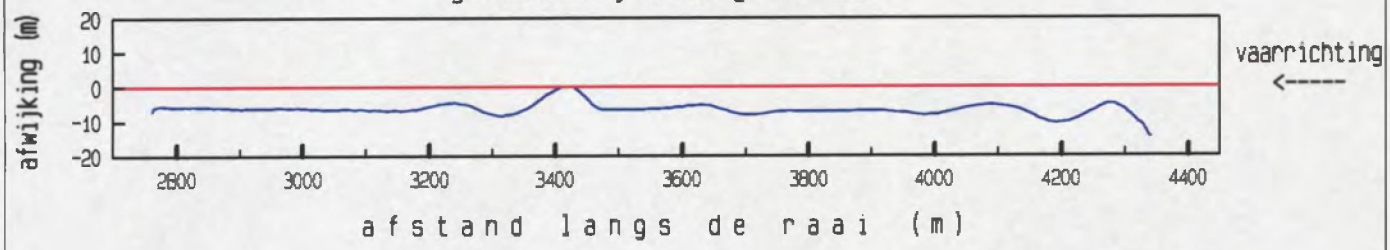

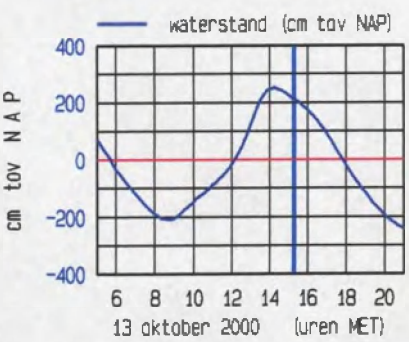

meetgebied



maximum gemiddelde stroomsnelheid in de vertikaal

afstand uit nulpunt : 2770 m

stroomsnelheid : 53 cm/sec

stroomrichting : 306 °

doorstroomoppervlak : 28019 m²

raaidebiet : -1557 m³/sec

adcpfile : 0415065a.val

Everingen Raai 7 dd 13 oktober 2000 tijd : 1523 - 1531
adcpfile : 0415066a.val

gemeten snelheid (cm/sec) (eb > 0 , vloed < 0)

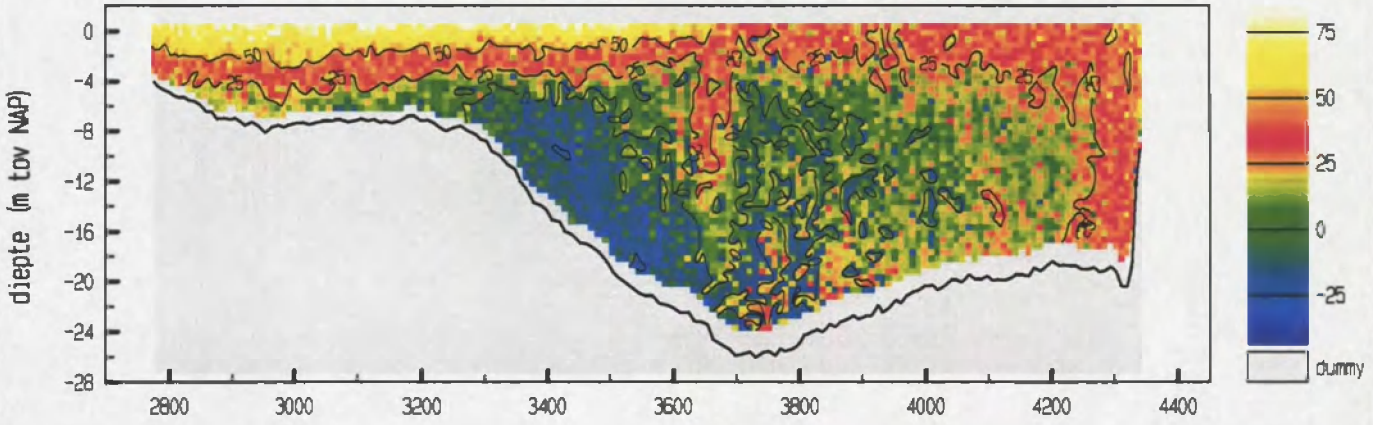

gemiddelde stroomsnelheid in de vertikaal

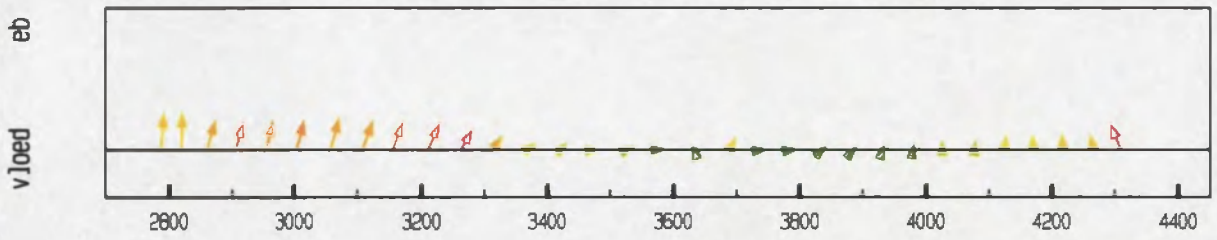

debiet- en stroomsnelheidsverdeling in de raai

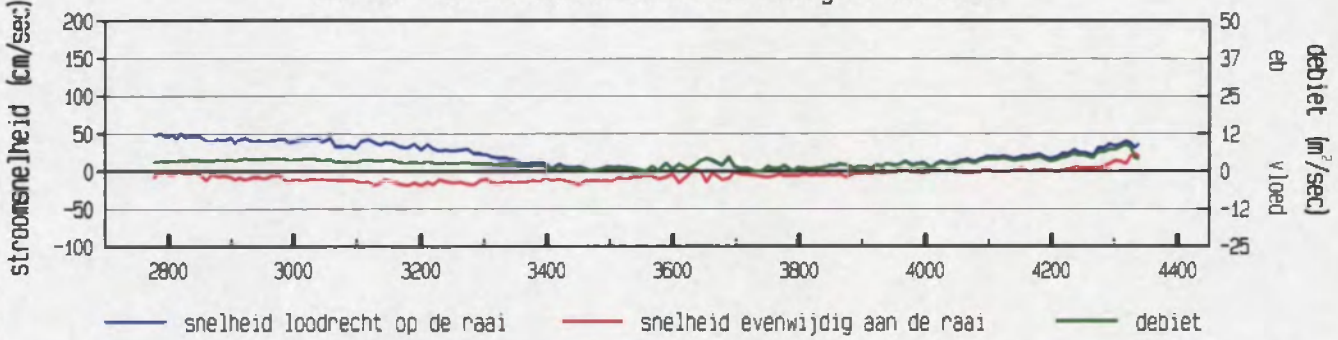

gevaren traject langs de raai

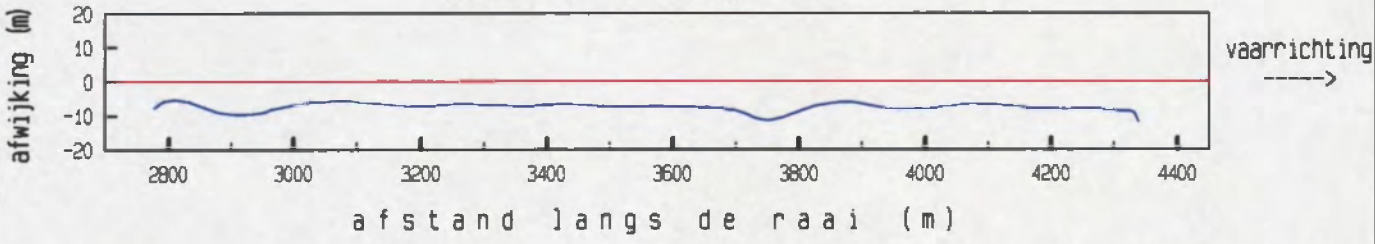

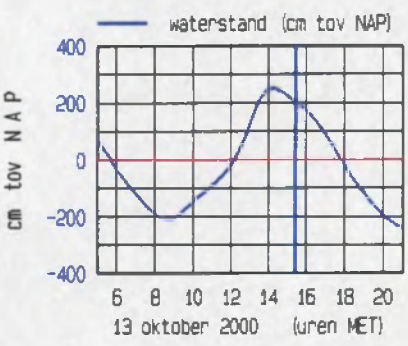

meetgebied



maximum gemiddelde stroom-
snelheid in de vertikaal

afstand uit nulpunt : 2820 m
stroomsnelheid : 51 cm/sec
stroomrichting : 294 °

doorstroomoppervlak : 27796 m²
raaidebiet : 4420 m³/sec

adcpfile : 0415066a.val

Everingen Raai 7 dd 13 oktober 2000 tijd : 1532 - 1543
adcpfile : 0415067a.val

gemeten snelheid (cm/sec) (eb > 0 , vloed < 0)

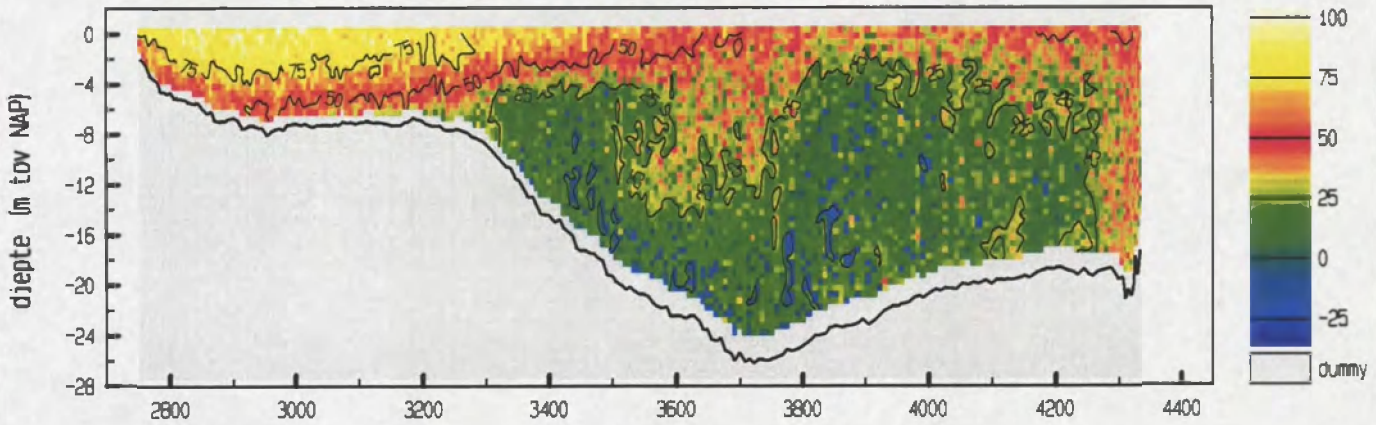

gemiddelde stroomsnelheid in de vertikaal

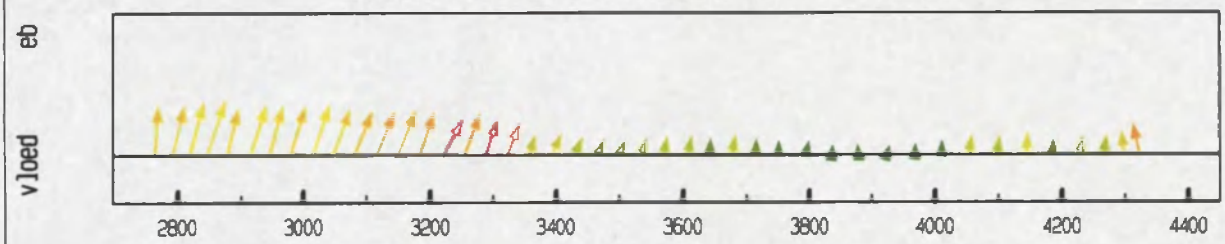

debiet- en stroomsnelheidsverdeling in de raai

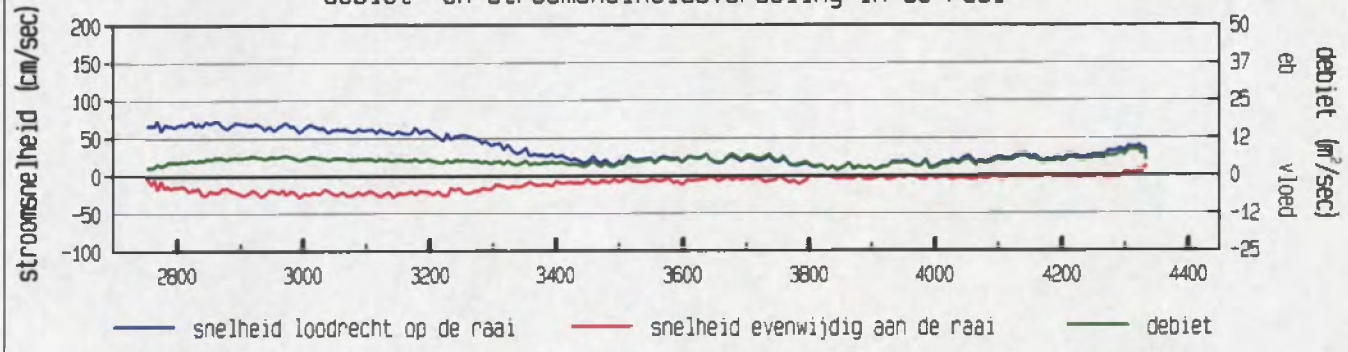

gevaren traject langs de raai

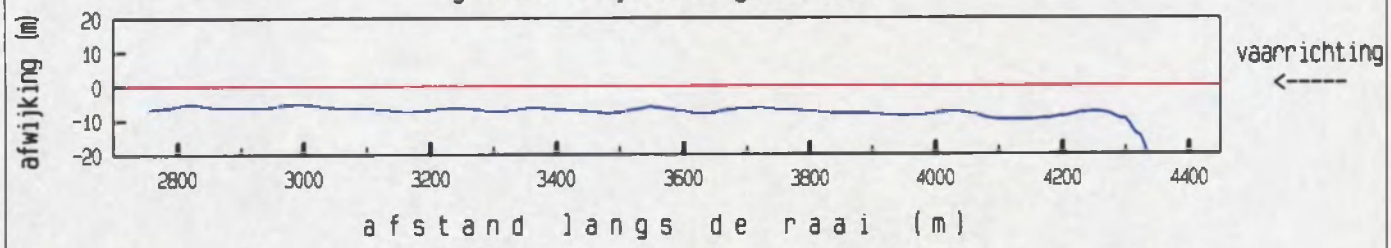

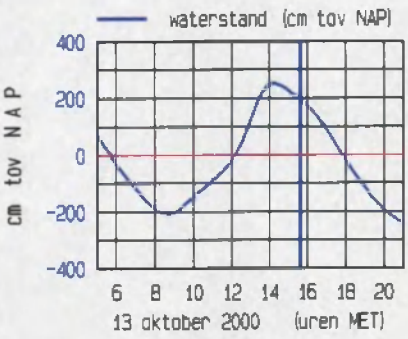

meetgebied

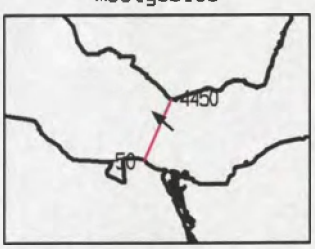

maximum gemiddelde stroom-
snelheid in de vertikaal

afstand uit nulpunt : 2846 m
stroomsnelheid : 76 cm/sec
stroomrichting : 312 °

doorstroomoppervlak : 27778 m²
raaidebiet : 7859 m³/sec

adcpfile : 0415067a.val

Everingen Raai 7 dd 13 oktober 2000 tijd : 1543 - 1551
adcpfile : 0415068a.val

gemeten snelheid (cm/sec) (eb > 0 , vloed < 0)

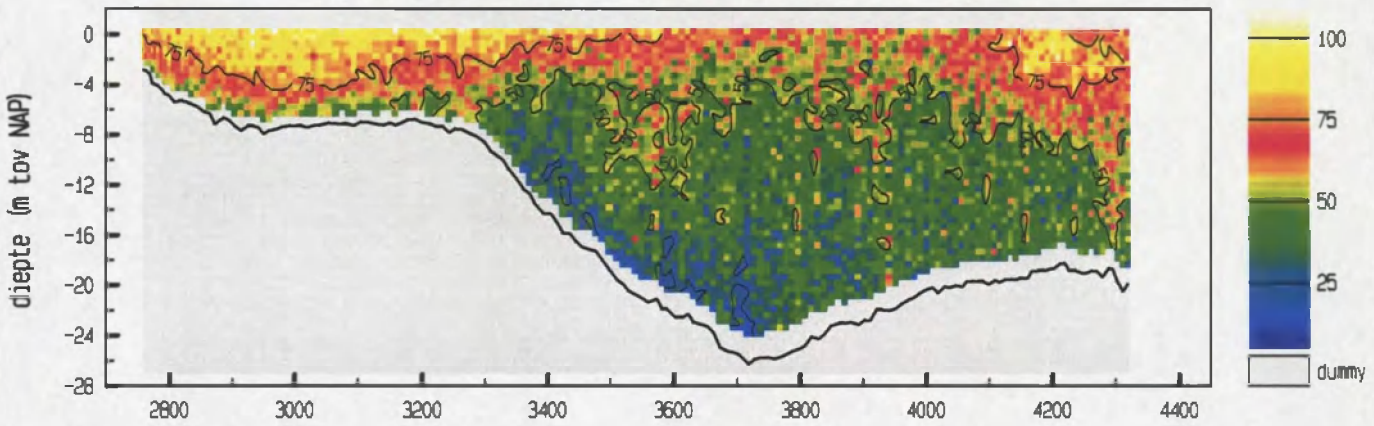

gemiddelde stroomsnelheid in de vertikaal



debiet- en stroomsnelheidsverdeling in de raai

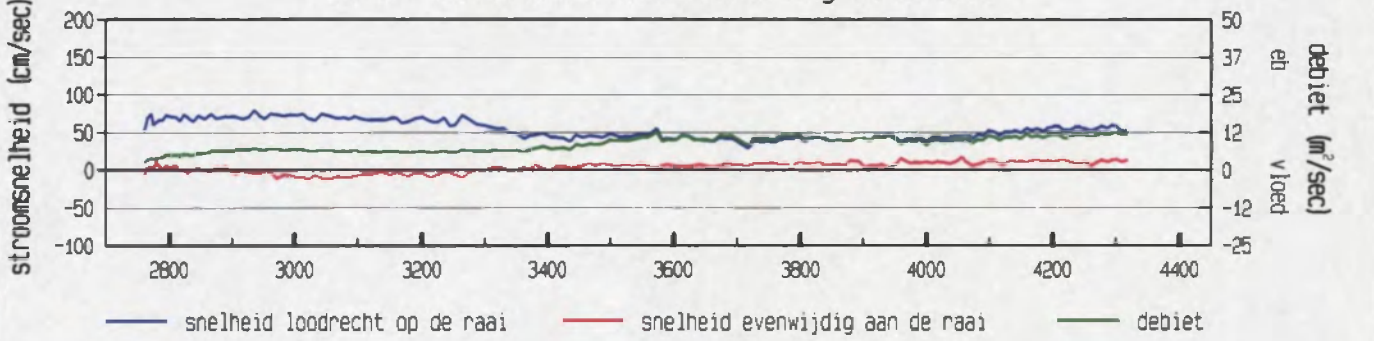

gevaren traject langs de raai

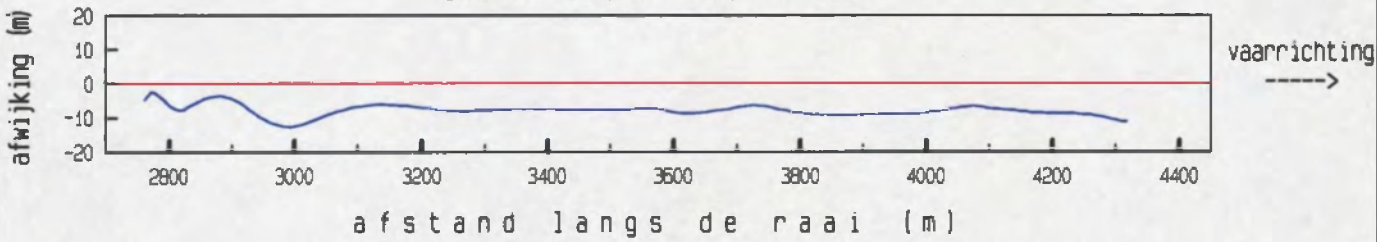

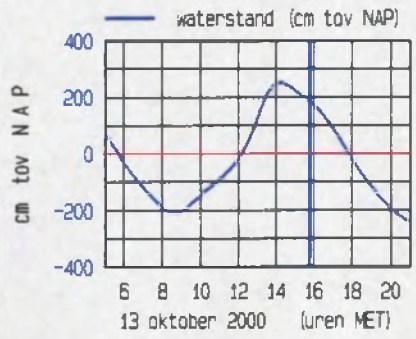

meetgebied



maximum gemiddelde stroom-
snelheid in de vertikaal

afstand uit nulpunt : 2936 m
stroomsnelheid : 80 cm/sec
stroomrichting : 297 °

doorstroomoppervlak : 27249 m²
raaidebiet : 13413 m³/sec

adcpfile : 0415068a.val

Everingen Raai 7 dd 13 oktober 2000 tijd : 1552 - 1603
adcpfile : 0415069a.val

gemeten snelheid (cm/sec) (eb > 0 , vloed < 0)

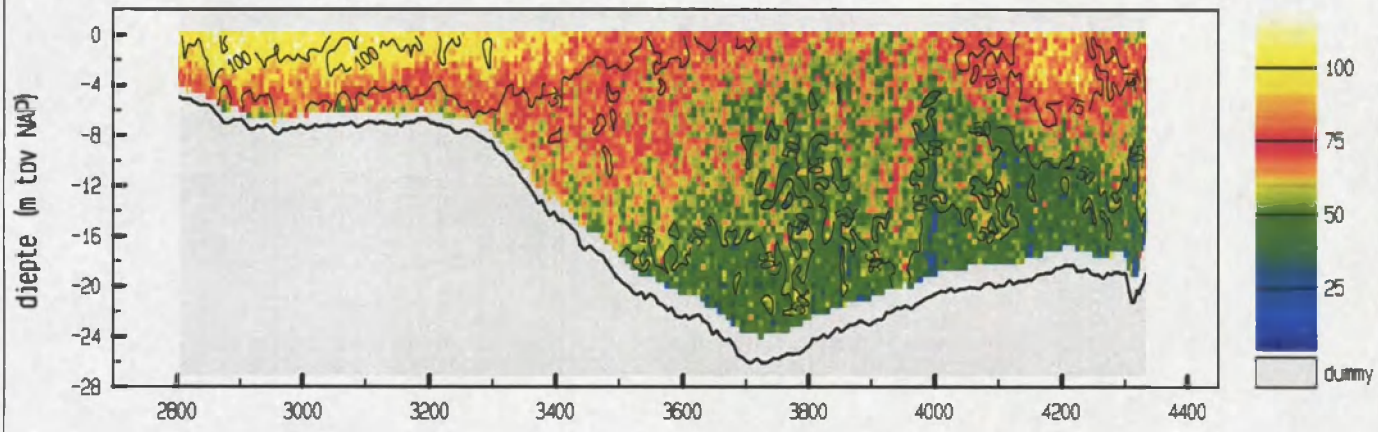

gemiddelde stroomsnelheid in de vertikaal

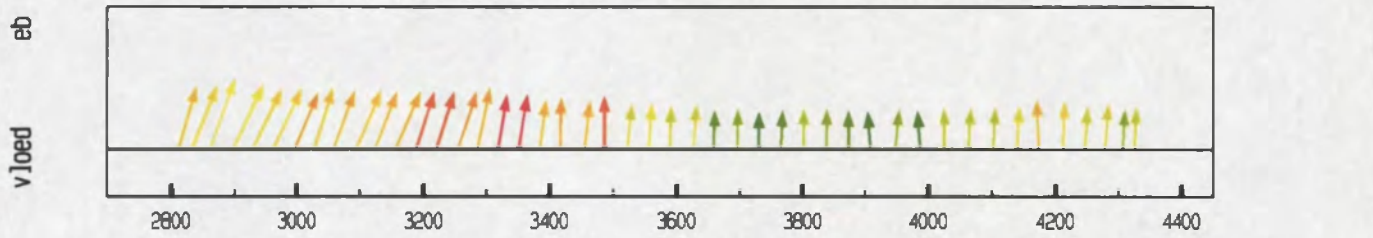

debiet- en stroomsnelheidsverdeling in de raai

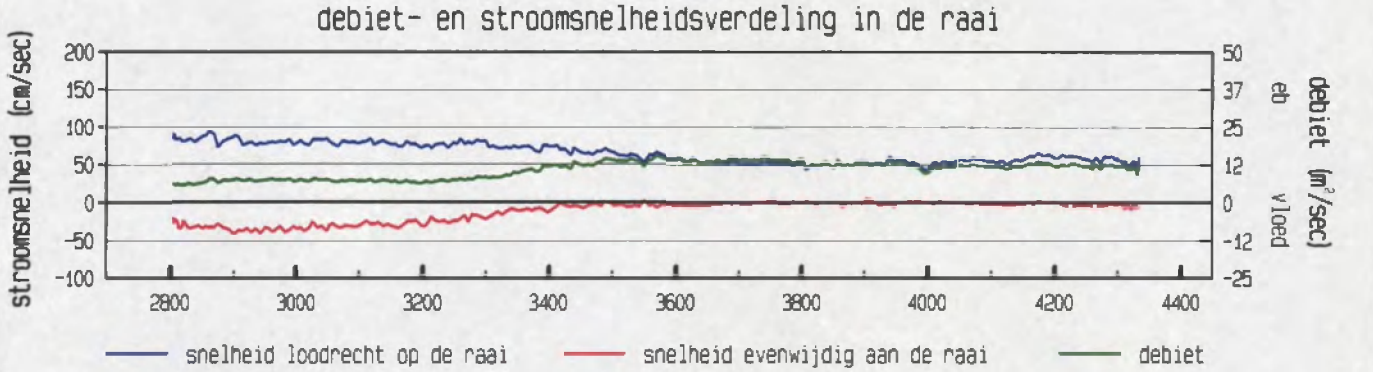

gevaren traject langs de raai

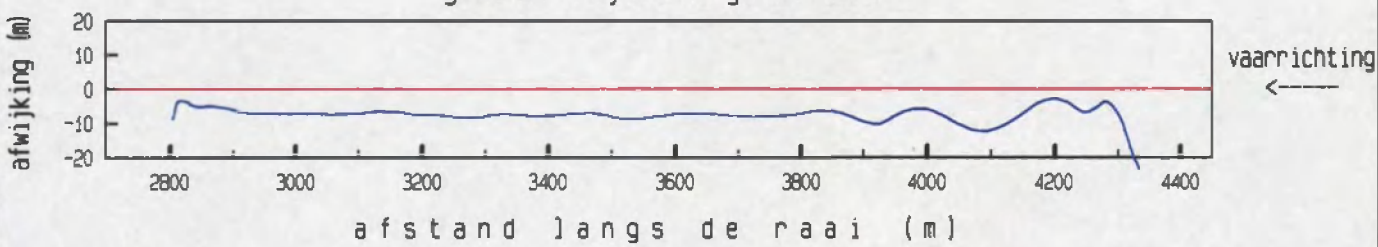

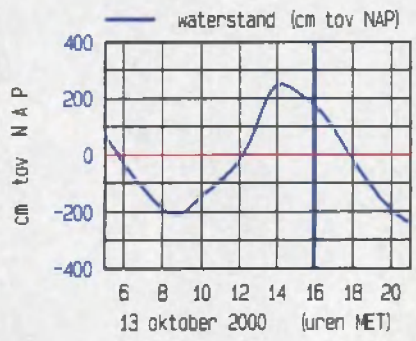

meetgebied

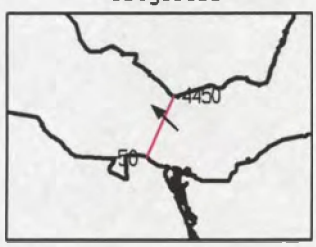

maximum gemiddelde stroom-
snelheid in de vertikaal

afstand uit nulpunt : 2861 m
stroomsnelheid : 99 cm/sec
stroomrichting : 313 °

doorstroomoppervlak : 27163 m²
raaidebiet : 16358 m³/sec

adcpfile : 0415069a.val

Everingen Raai 7 dd 13 oktober 2000 tijd : 1604 - 1612
adcpfile : 0415070a.val

gemeten snelheid (cm/sec) (eb > 0 , vloed < 0)

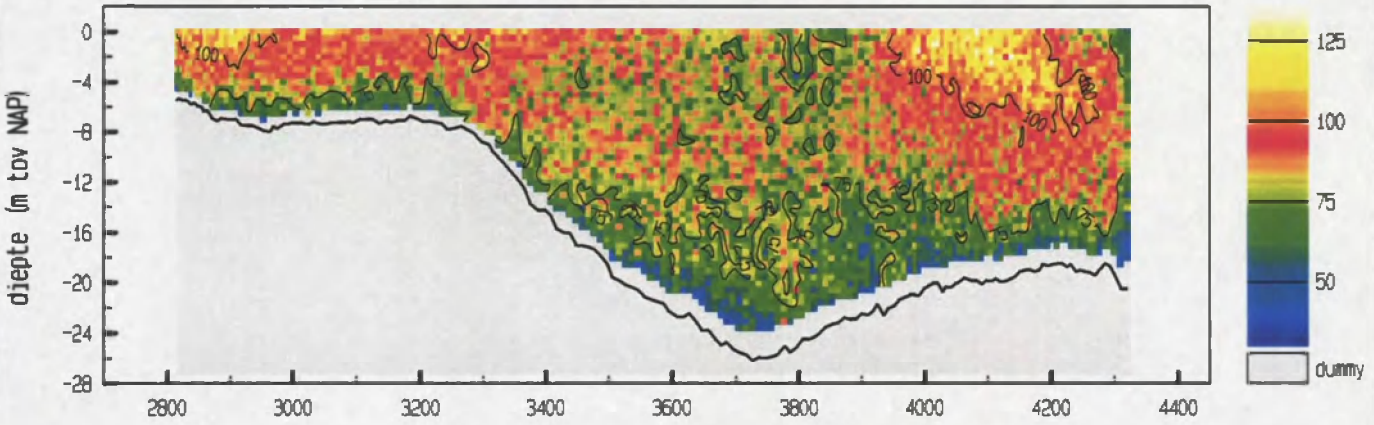

gemiddelde stroomsnelheid in de vertikaal



debiet- en stroomsnelheidsverdeling in de raai

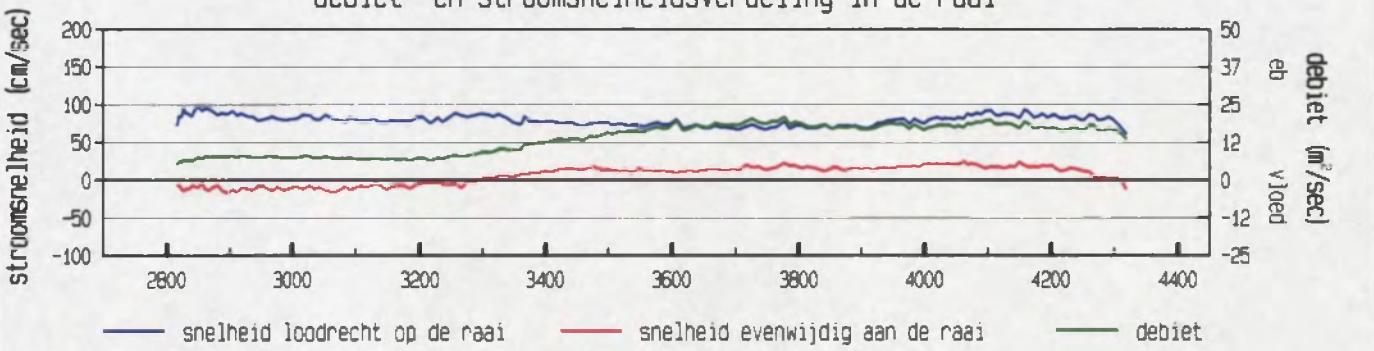

gevaren traject langs de raai

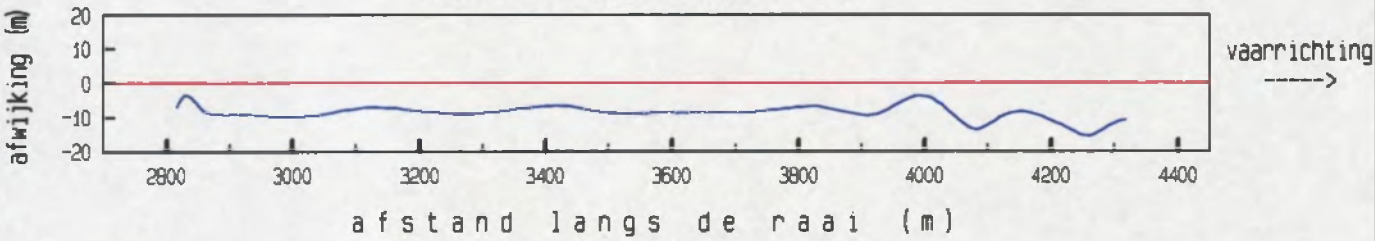

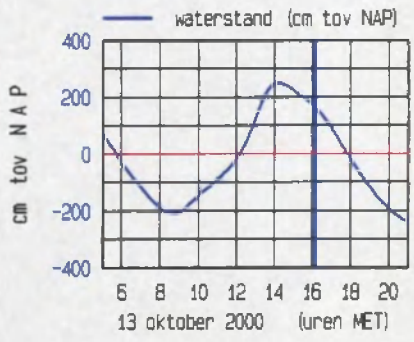

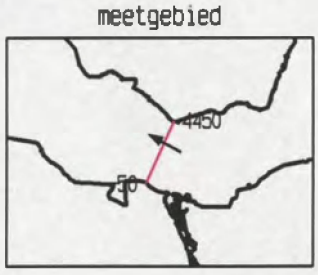

maximum gemiddelde stroom-
snelheid in de vertikaal

afstand uit nulpunt : 2849 m
stroomsnelheid : 98 cm/sec
stroomrichting : 299 °

doorstroomoppervlak : 26633 m²
raaidebiet : 20609 m³/sec

adcpfile : 0415070a.val

Everingen Raai 7 dd 13 oktober 2000 tijd : 1613 - 1626
adcpfile : 0415071a.val

gemeten snelheid (cm/sec) (eb > 0 , vloed < 0)

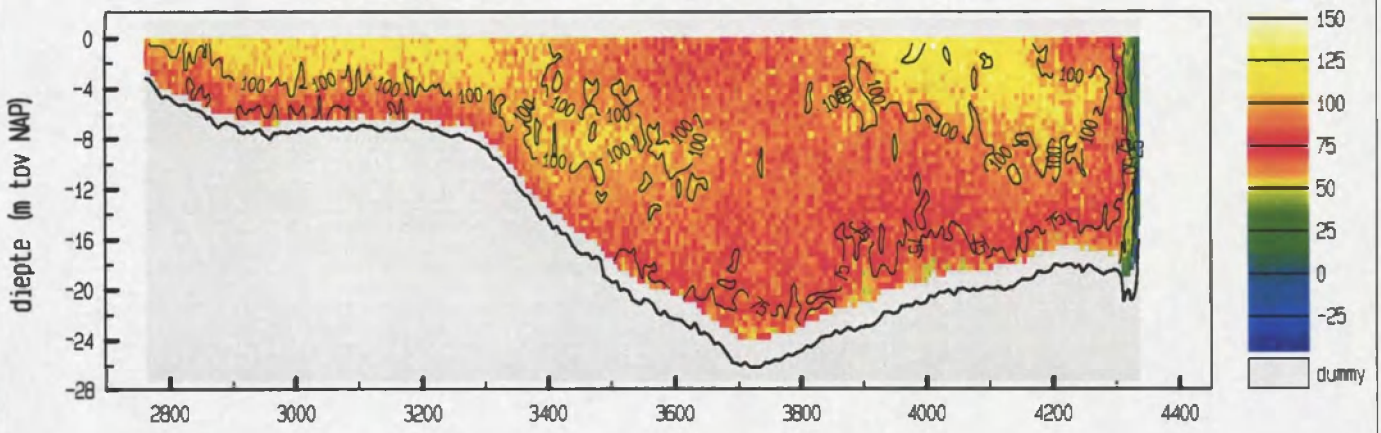

gemiddelde stroomsnelheid in de vertikaal

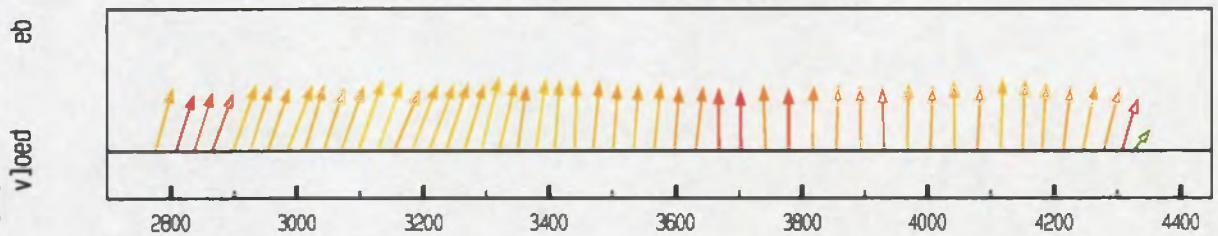

debiet- en stroomsnelheidsverdeling in de raai

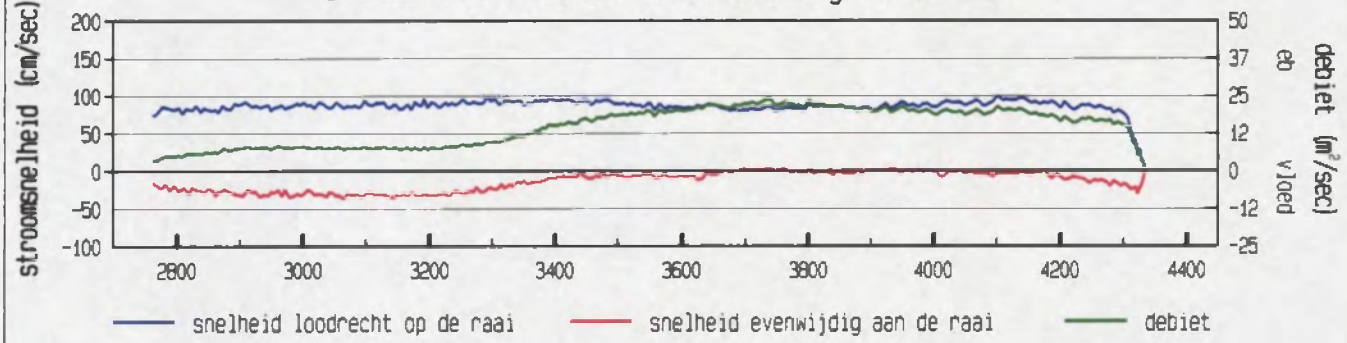

gevaren traject langs de raai

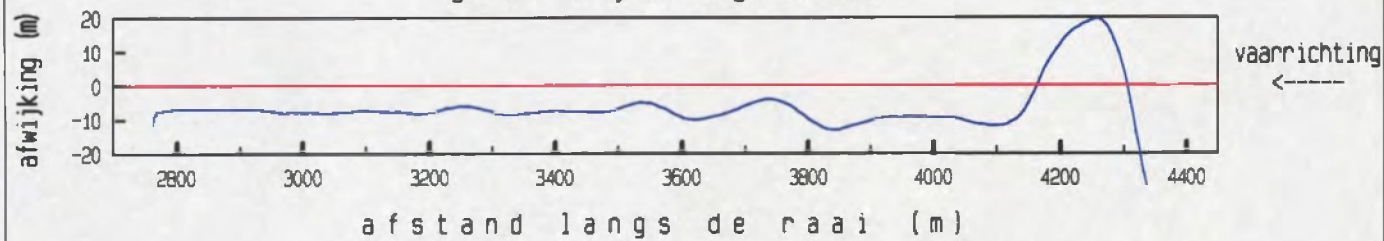

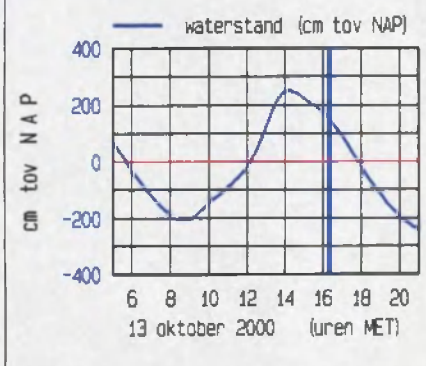

meetgebied

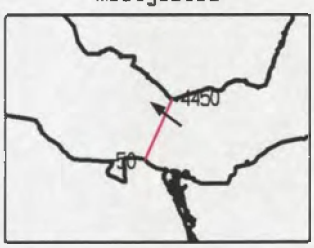

maximum gemiddelde stroomsnelheid in de vertikaal

afstand uit nulpunt : 3292 m
stroomsnelheid : 102 cm/sec
stroomrichting : 307 °

doorstroomoppervlak : 26970 m²
raaidebiet : 23168 m³/sec

adcpfile : 0415071a.val

Everingen Raai 7 dd 13 oktober 2000 tijd : 1626 - 1636

adcpfile : 0415072a.val

gemeten snelheid (cm/sec) (eb > 0 , vloed < 0)

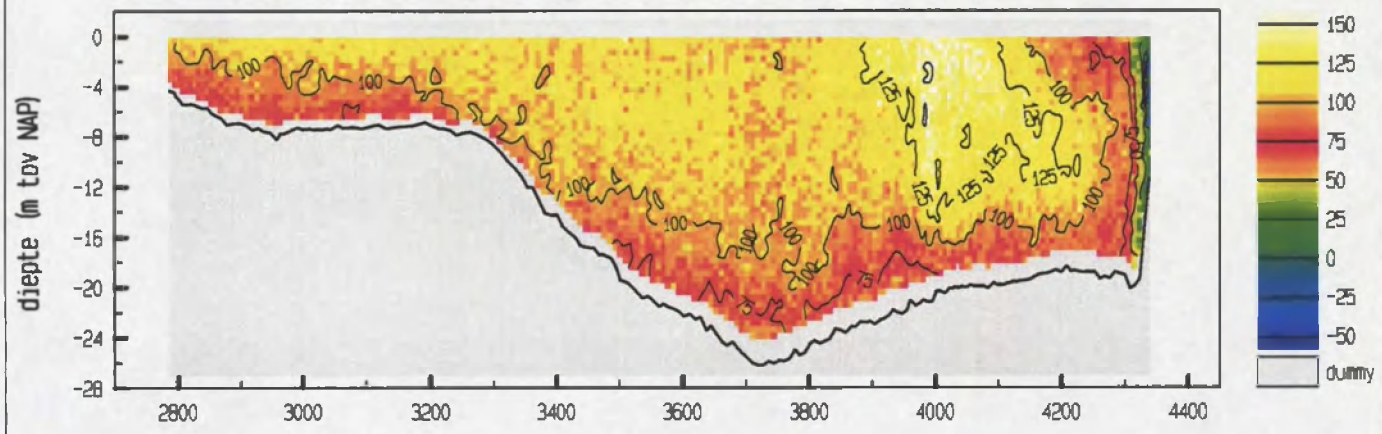

gemiddelde stroomsnelheid in de vertikaal

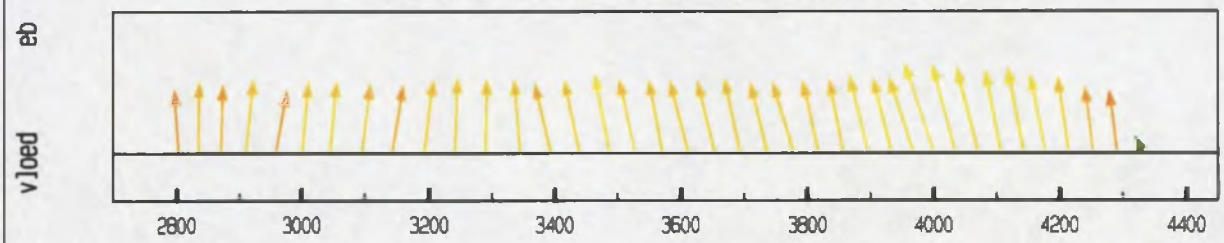

debiet- en stroomsnelheidsverdeling in de raai

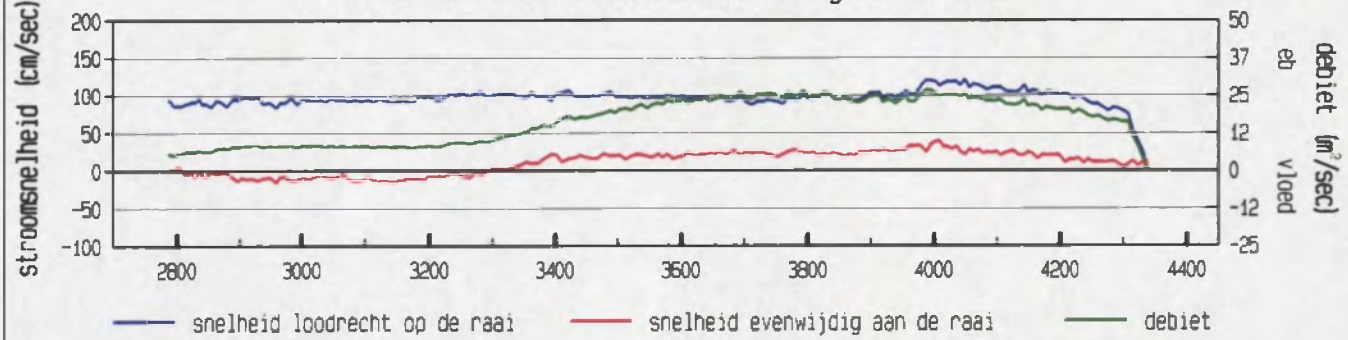

gevaren traject langs de raai

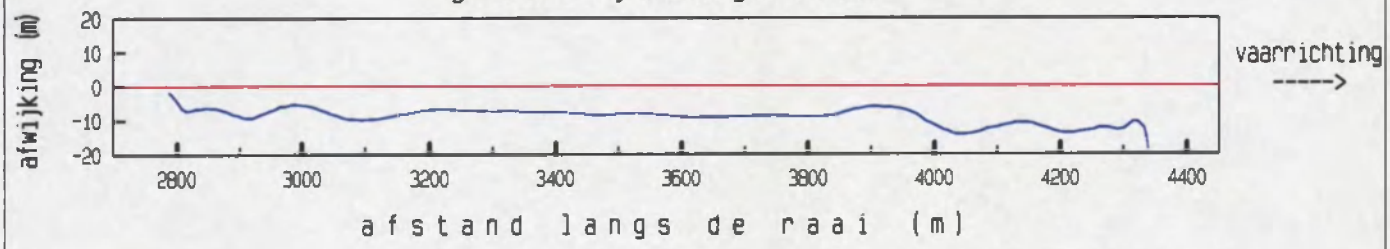

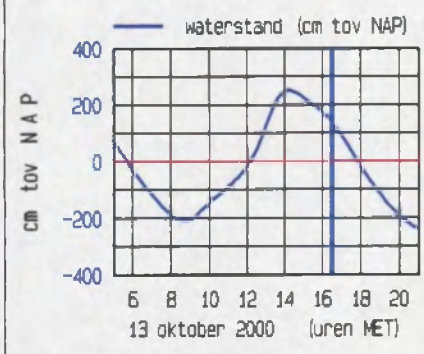

meetgebied

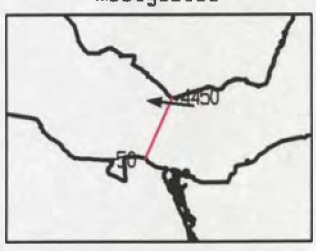

maximum gemiddelde stroomsnelheid in de vertikaal

afstand uit nulpunt : 4000 m

stroomsnelheid : 125 cm/sec

stroomrichting : 276 °

doorstroomoppervlak : 26646 m²

raaidebiet : 25935 m³/sec

adcpfile : 0415072a.val

Everingen Raai 7 dd 13 oktober 2000 tijd : 1639 - 1651
adcpfile : 0415073a.val

gemeten snelheid (cm/sec) (eb > 0 , vloed < 0)

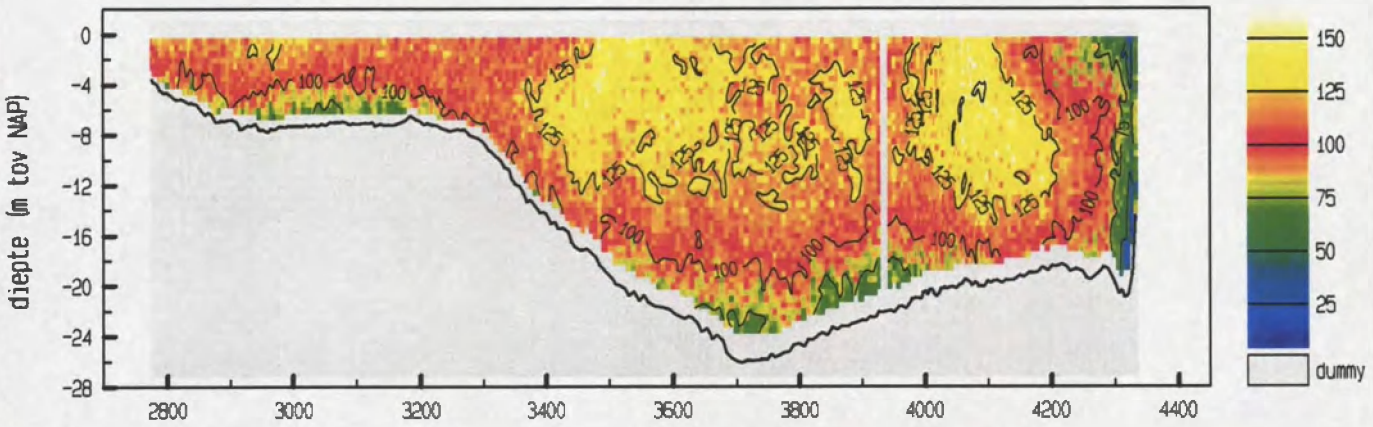

gemiddelde stroomsnelheid in de vertikaal

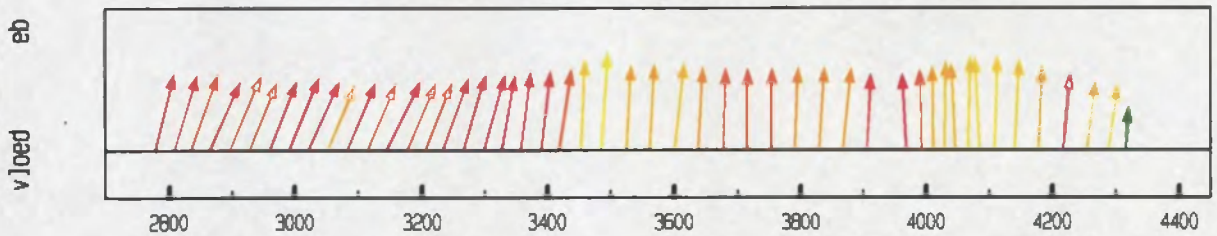

debiet- en stroomsnelheidsverdeling in de raai

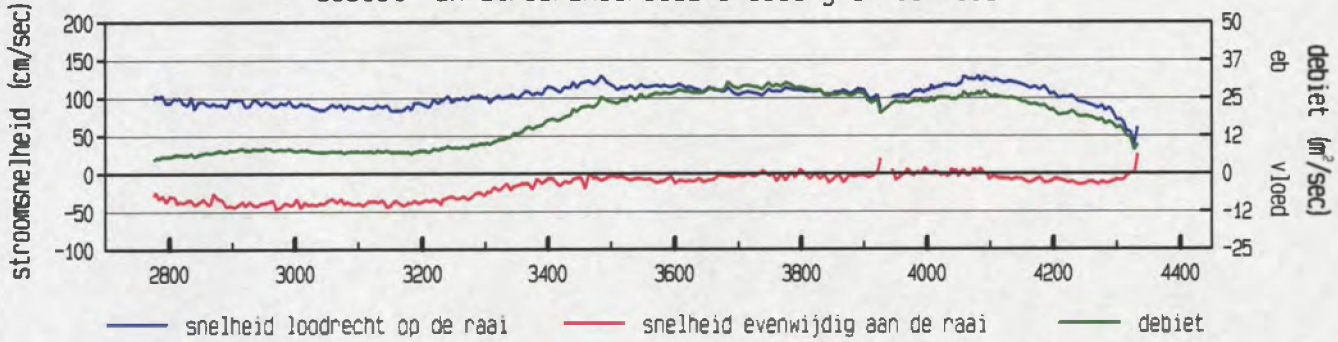

gevaren traject langs de raai

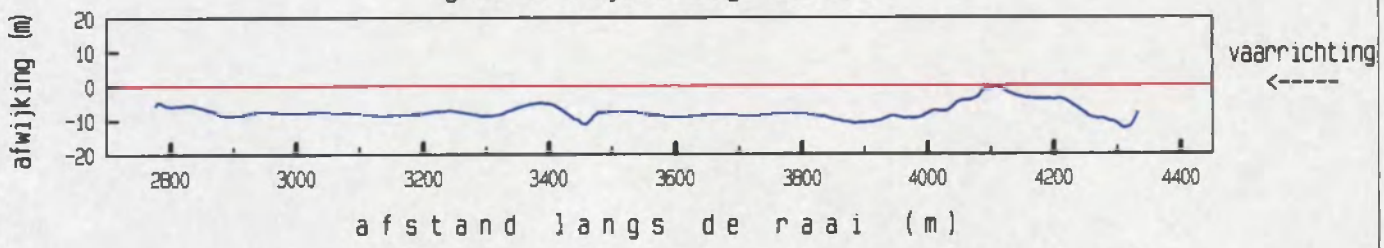

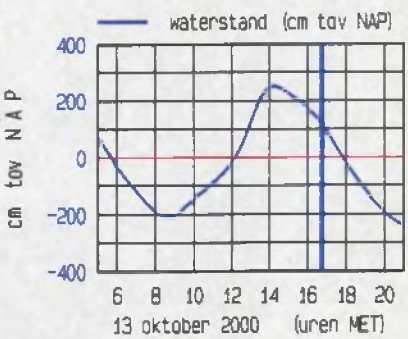

meetgebied

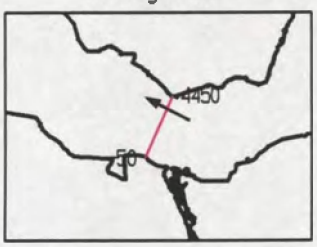

maximum gemiddelde stroom-
snelheid in de vertikaal

afstand uit nulpunt : 3485 m
stroomsnelheid : 130 cm/sec
stroomrichting : 298 °

doorstroomoppervlak : 26321 m²
raaidebiet : 27796 m³/sec

adcpfile : 0415073a.val

Everingen Raai 7 dd 13 oktober 2000 tijd : 1651 - 1700
adcpfile : 0415074a.val

gemeten snelheid (cm/sec) (eb > 0 , vloed < 0)

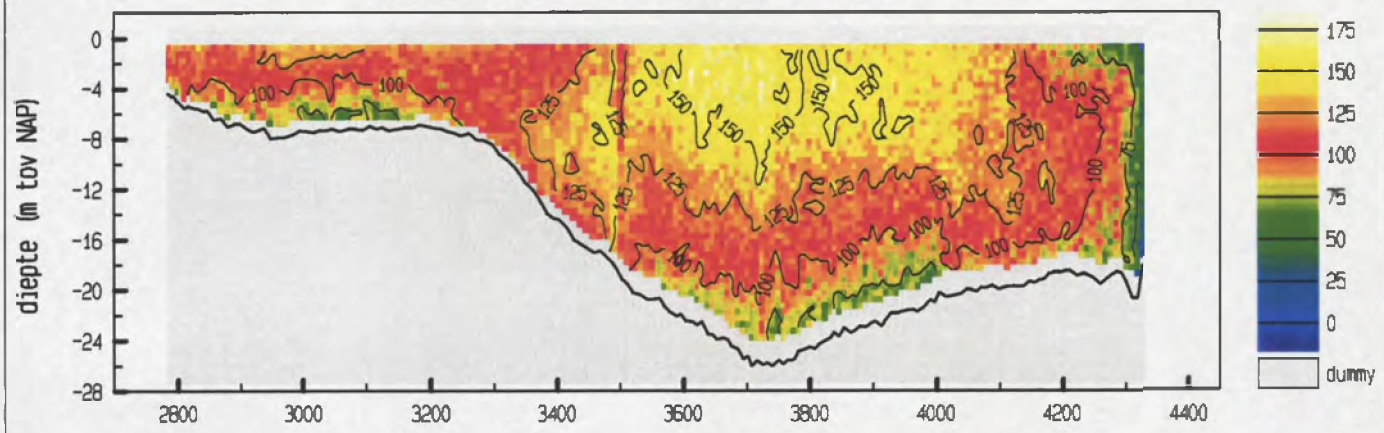

gemiddelde stroomsnelheid in de vertikaal

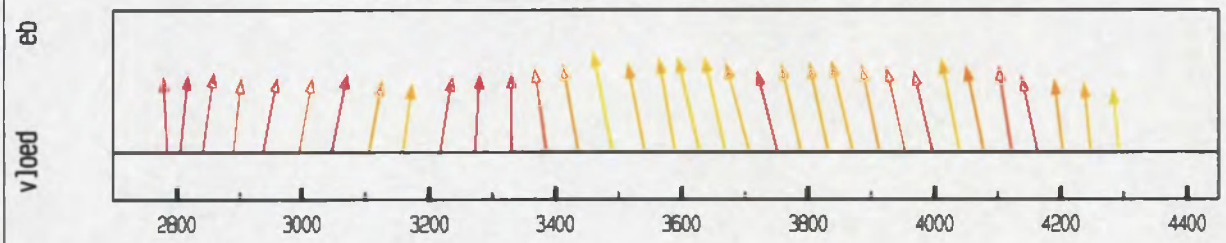

debiet- en stroomsnelheidsverdeling in de raai

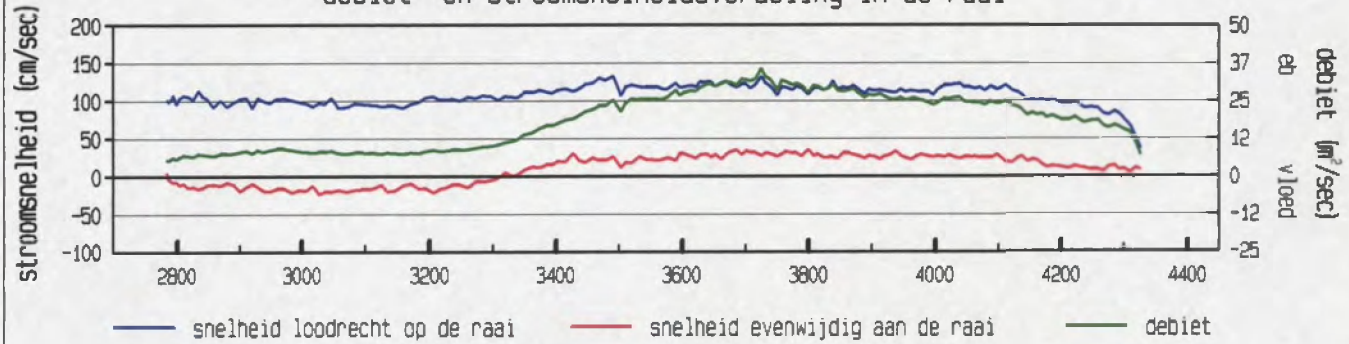

gevaren traject langs de raai

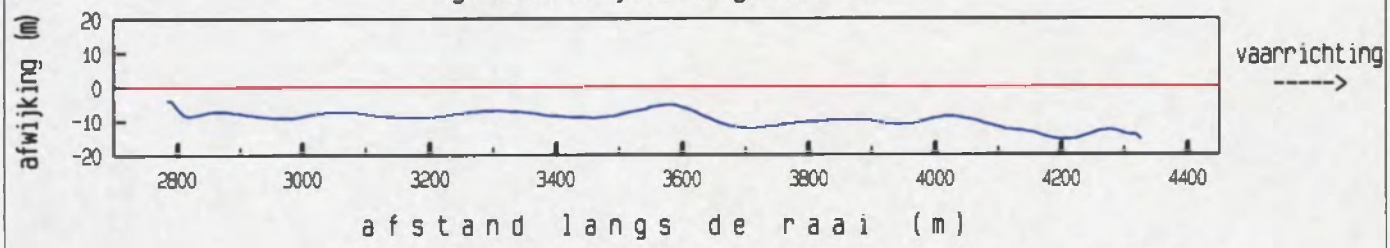

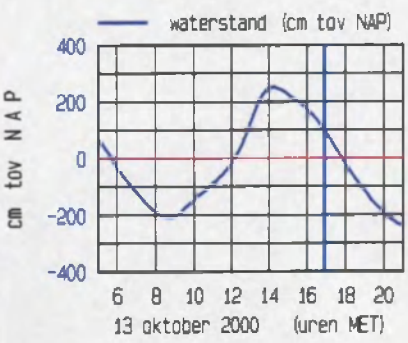

meetgebied

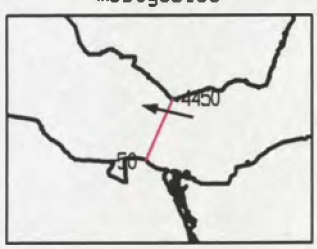

maximum gemiddelde stroomsnelheid in de vertikaal

afstand uit nulpunt : 3491 m
stroomsnelheid : 136 cm/sec
stroomrichting : 283 °

doorstroomoppervlak : 25894 m²
raaidebiet : 28472 m³/sec

adcpfile : 0415074a.val

Everingen Raai 7 dd 13 oktober 2000 tijd : 1701 - 1712
adcpfile : 0415075a.val

gemeten snelheid (cm/sec) (eb > 0 , vloed < 0)

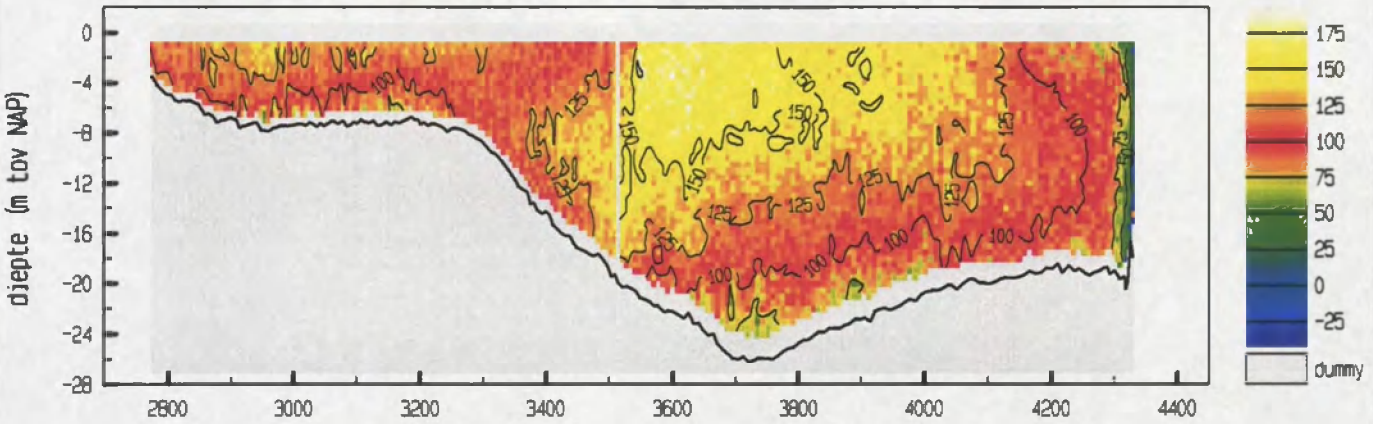

gemiddelde stroomsnelheid in de vertikaal

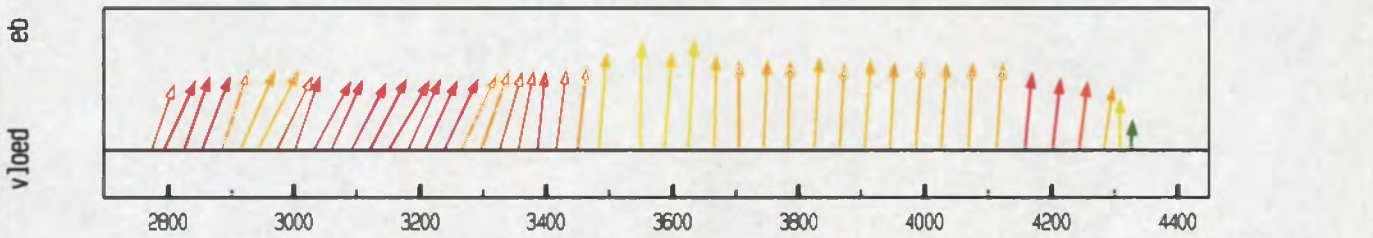

debiet- en stroomsnelheidsverdeling in de raai

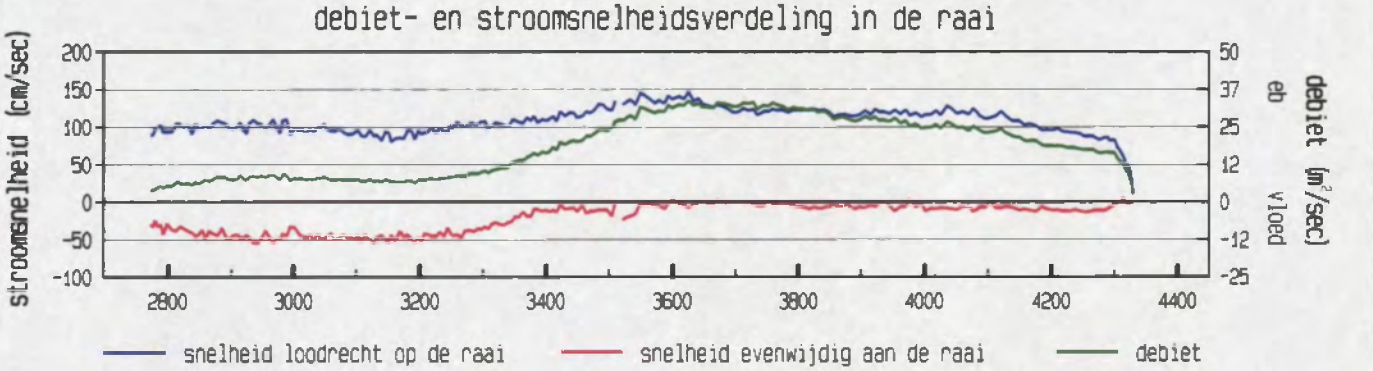

gevaren traject langs de raai

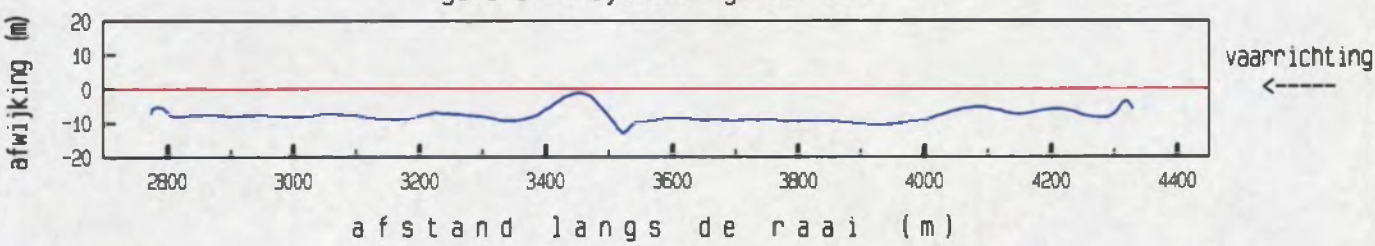

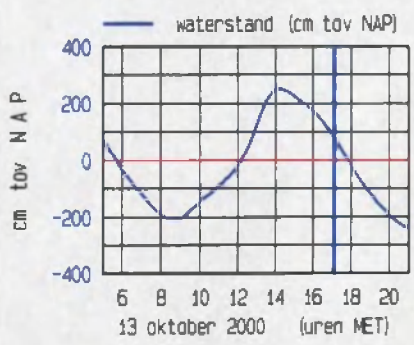

meetgebied



maximum gemiddelde stroom-
snelheid in de vertikaal

afstand uit nulpunt : 3625 m
stroomsnelheid : 146 cm/sec
stroomrichting : 297 °

doorstroomoppervlak : 25661 m²
raaidebiet : 28948 m³/sec

adcpfile : 0415075a.val

Everingen Raai 7 dd 13 oktober 2000 tijd : 1713 - 1721

adcpfile : 0415076a.val

gemeten snelheid (cm/sec) (eb > 0 , vloed < 0)

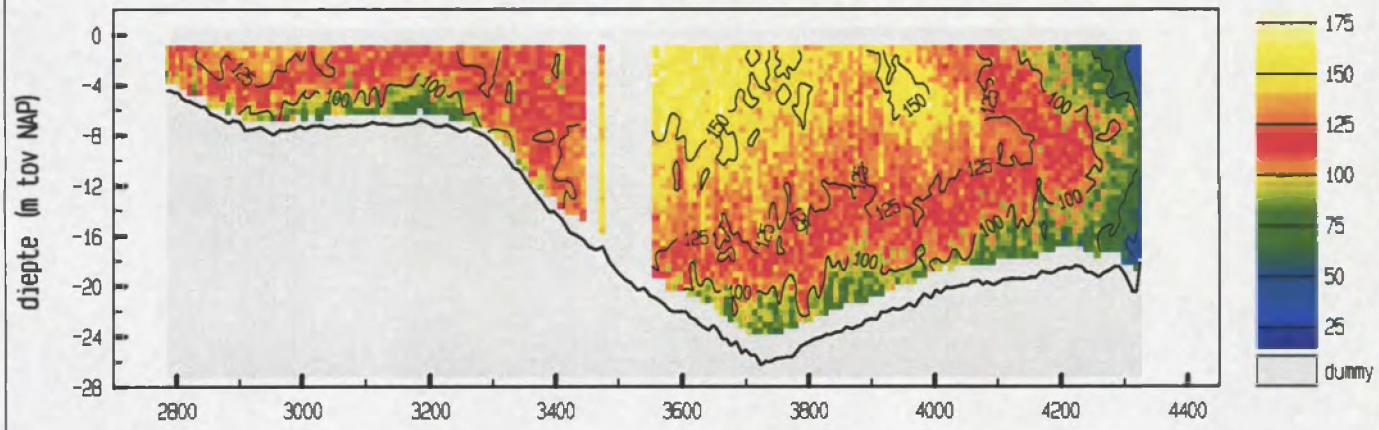

gemiddelde stroomsnelheid in de vertikaal

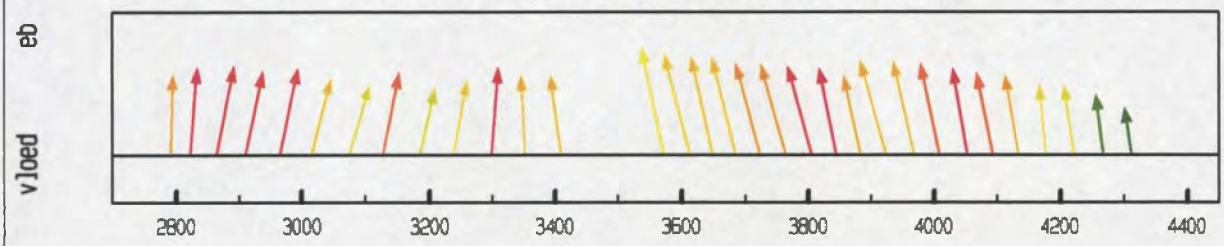

debiet- en stroomsnelheidsverdeling in de raai

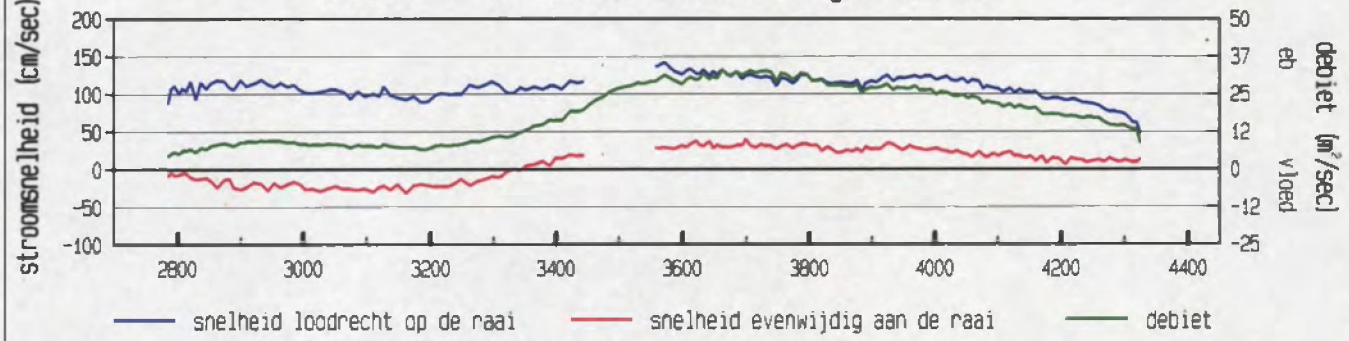

gevaren traject langs de raai

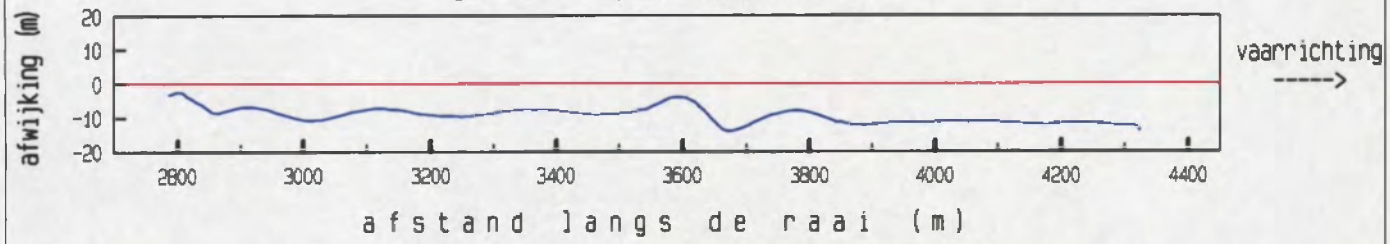

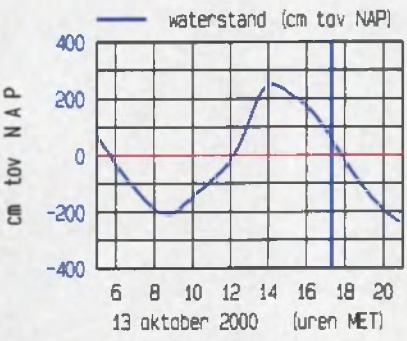

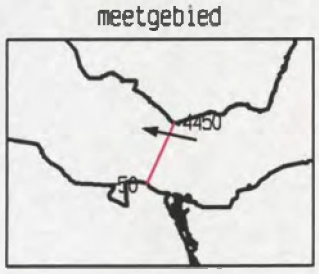

maximum gemiddelde stroom-snelheid in de vertikaal

afstand uit nulpunt : 3572 m

stroomsnelheid : 144 cm/sec

stroomrichting : 282 °

doorstroomoppervlak : 25198 m²

raaidebiet : 28452 m³/sec

adcpfile : 0415076a.val

Everingen Raai 7 dd 13 oktober 2000 tijd : 1722 - 1733
adcpfile : 0415077a.val

gemeten snelheid (cm/sec) (eb > 0 , vloed < 0)

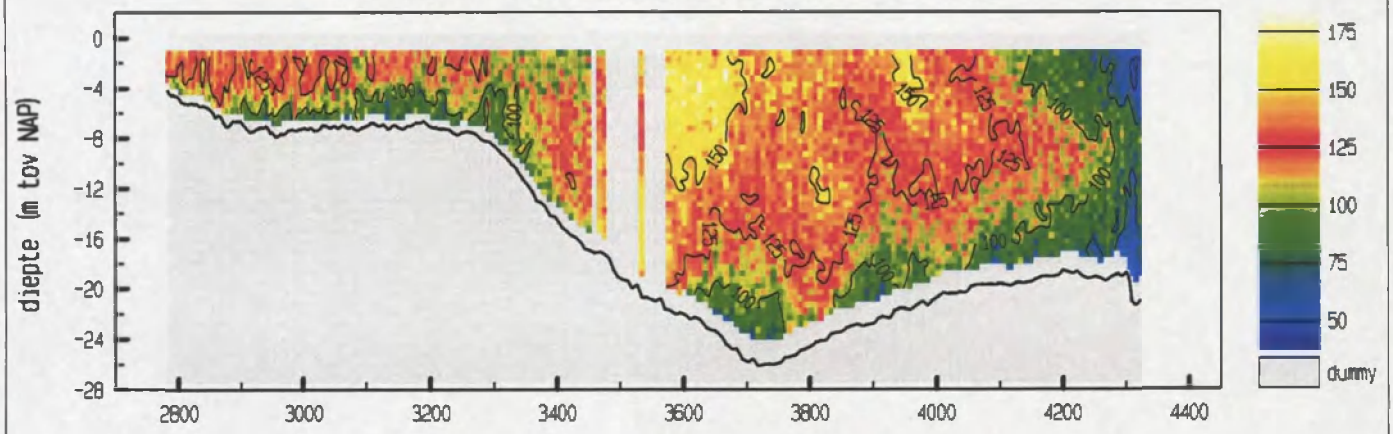

gemiddelde stroomsnelheid in de vertikaal

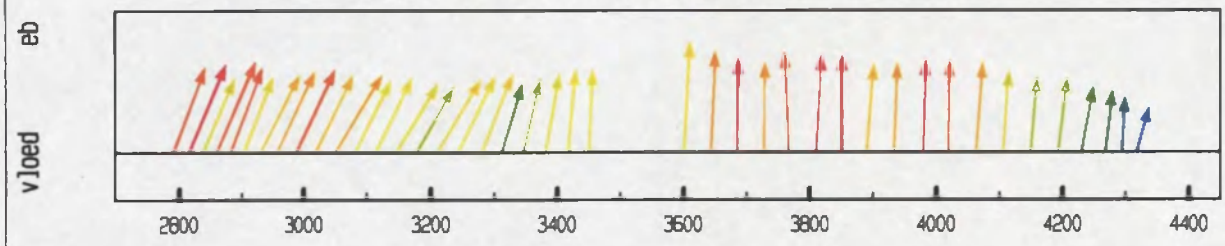

debiet- en stroomsnelheidsverdeling in de raai

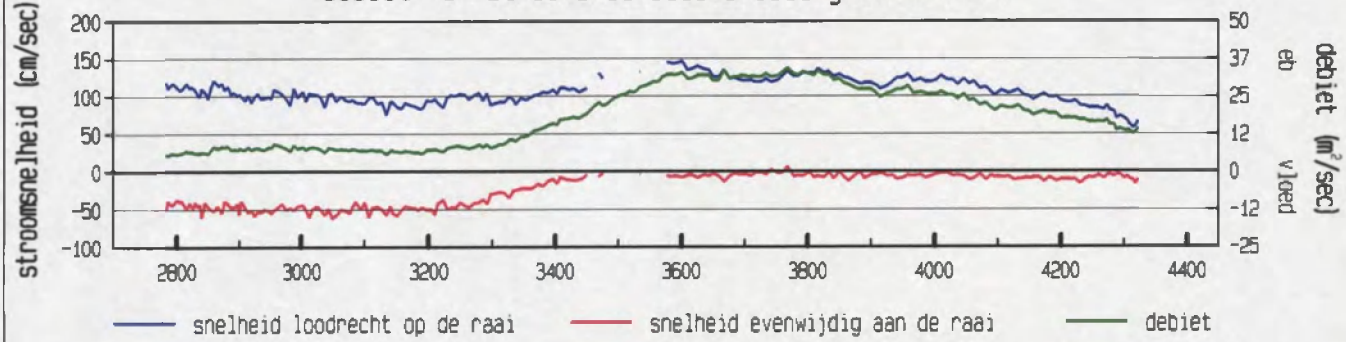

gevaren traject langs de raai

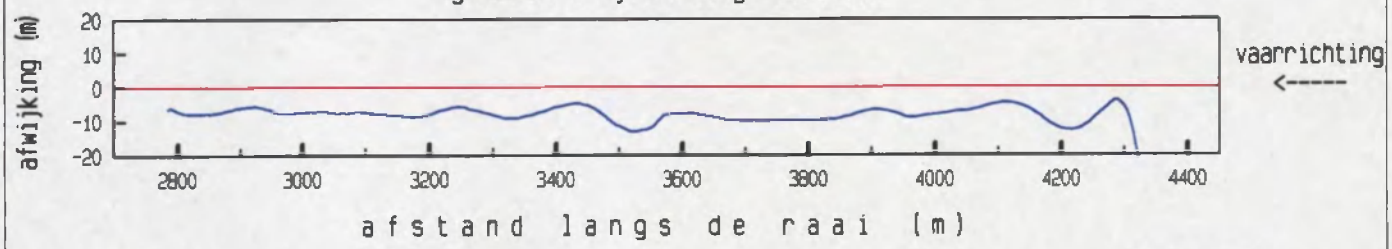

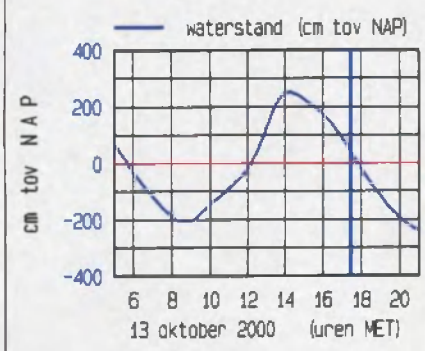

meetgebied

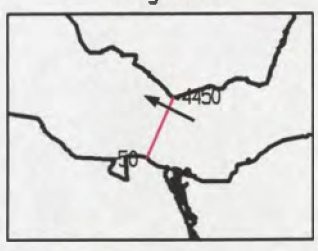

maximum gemiddelde stroomsnelheid in de vertikaal

afstand uit nulpunt : 3601 m
stroomsnelheid : 146 cm/sec
stroomrichting : 297 °

doorstroomoppervlak : 24899 m²
raaidebiet : 28145 m³/sec

adcpfile : 0415077a.val

Everingen Raai 7 dd 13 oktober 2000 tijd : 1733 - 1742

adcpfile : 0415078a.val

gemeten snelheid (cm/sec) (eb > 0 , vloed < 0)

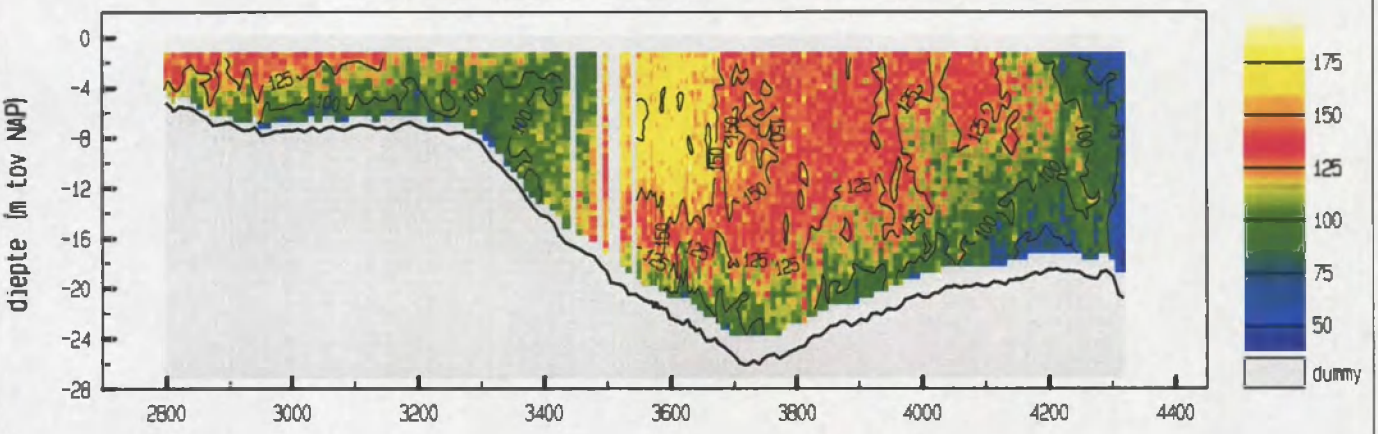

gemiddelde stroomsnelheid in de vertikaal

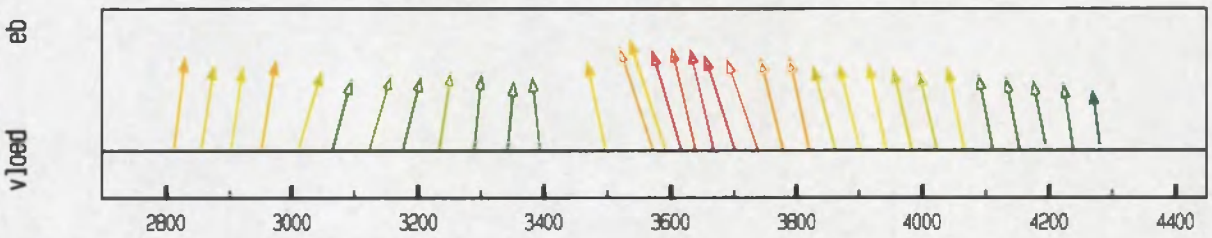

debiet- en stroomsnelheidsverdeling in de raai

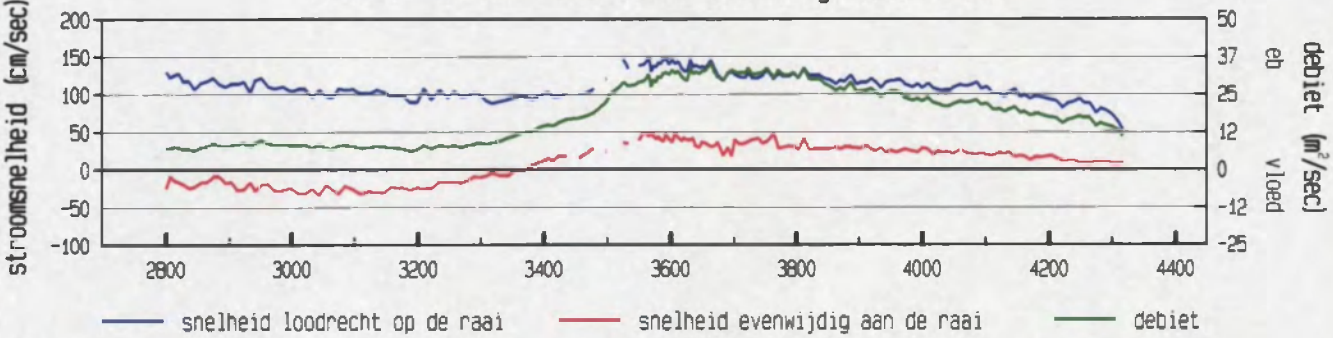

gevaren traject langs de raai

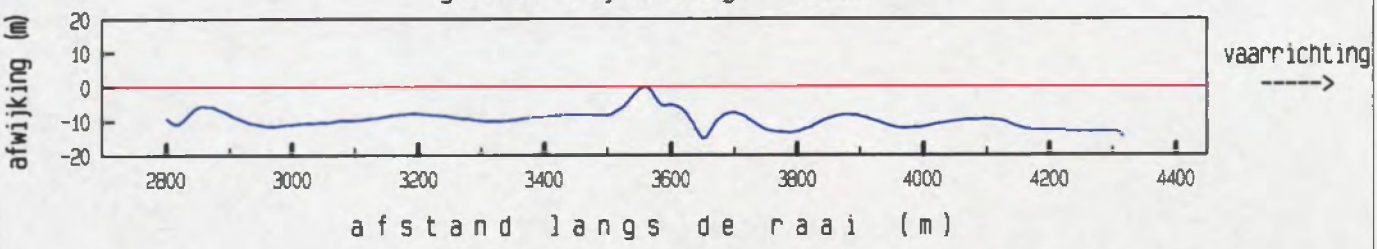

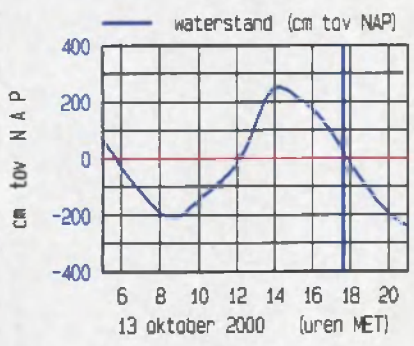

meetgebied



maximum gemiddelde stroom-snelheid in de vertikaal

afstand uit nulpunt : 3592 m

stroomsnelheid : 155 cm/sec

stroomrichting : 276 °

doorstroomoppervlak : 24394 m²

raaidebiet : 27443 m³/sec

adcpfile : 0415078a.val

Everingen Raai 7 dd 13 oktober 2000 tijd : 1743 - 1754
adcpfile : 0415079a.val

gemeten snelheid (cm/sec) (eb > 0 , vloed < 0)

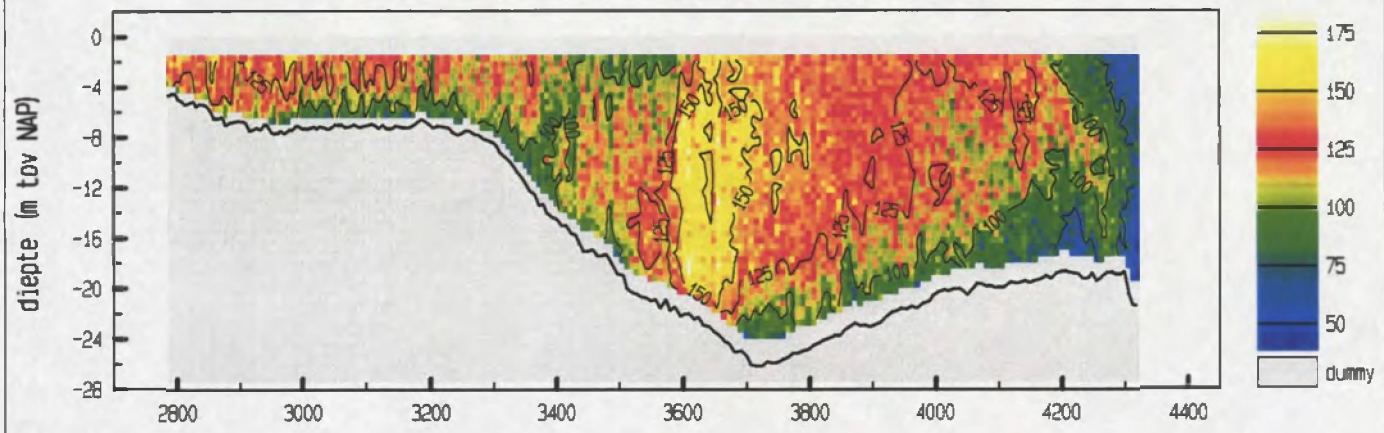

gemiddelde stroomsnelheid in de vertikaal

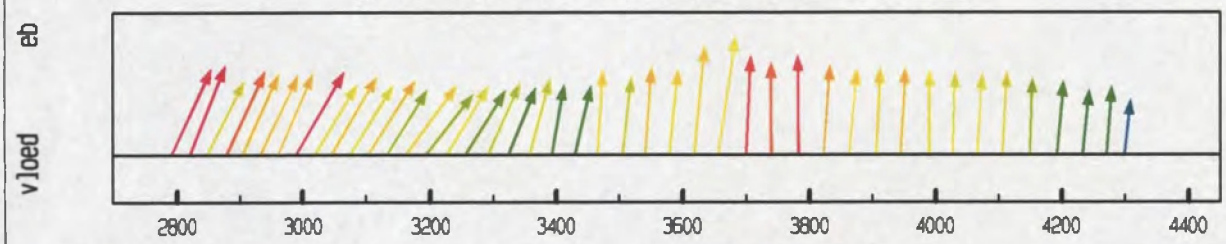

debiet- en stroomsnelheidsverdeling in de raai

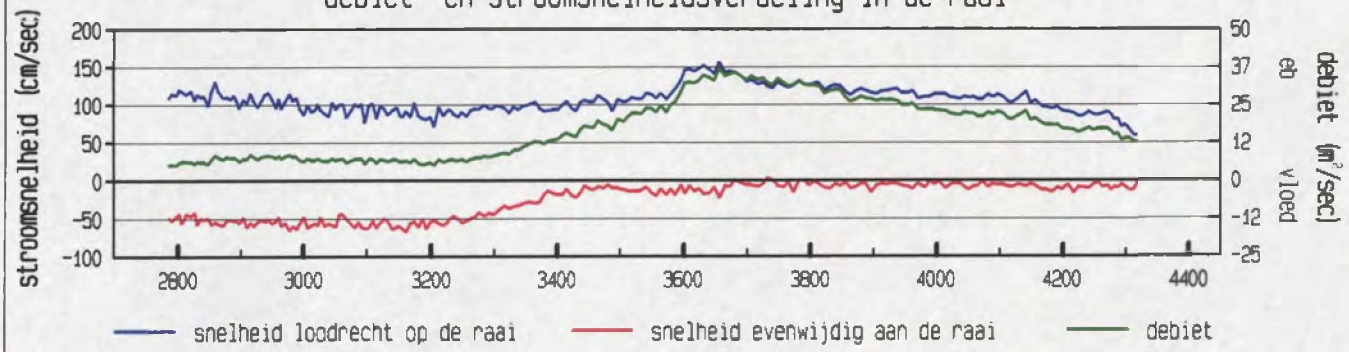

gevaren traject langs de raai

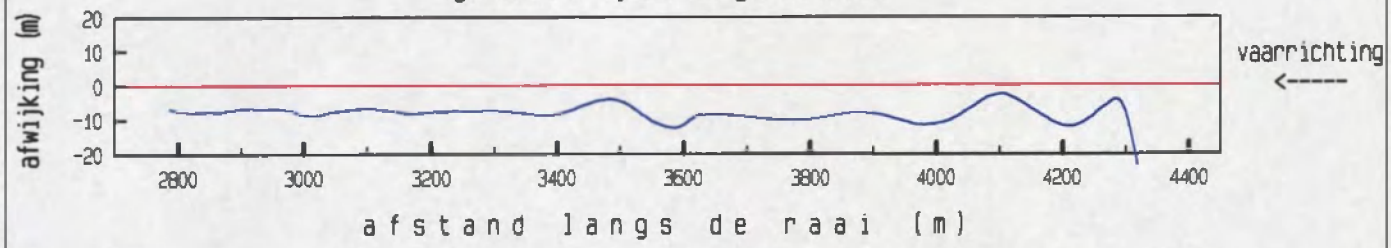

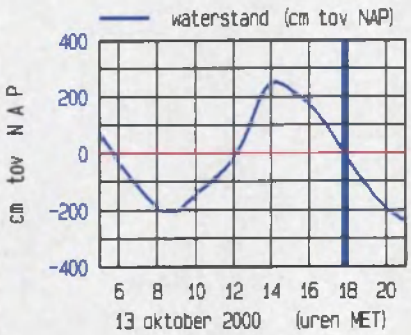

meetgebied



maximum gemiddelde stroom-
snelheid in de vertikaal

afstand uit nulpunt : 3656 m
stroomsnelheid : 158 cm/sec
stroomrichting : 302 °

doorstroomoppervlak : 24230 m²
raaidebiet : 26818 m³/sec

adcpfile : 0415079a.val

Everingen Raai 7 dd 13 oktober 2000 tijd : 1754 - 1802
adcpfile : 0415080a.val

gemeten snelheid (cm/sec) (eb > 0 , vloed < 0)

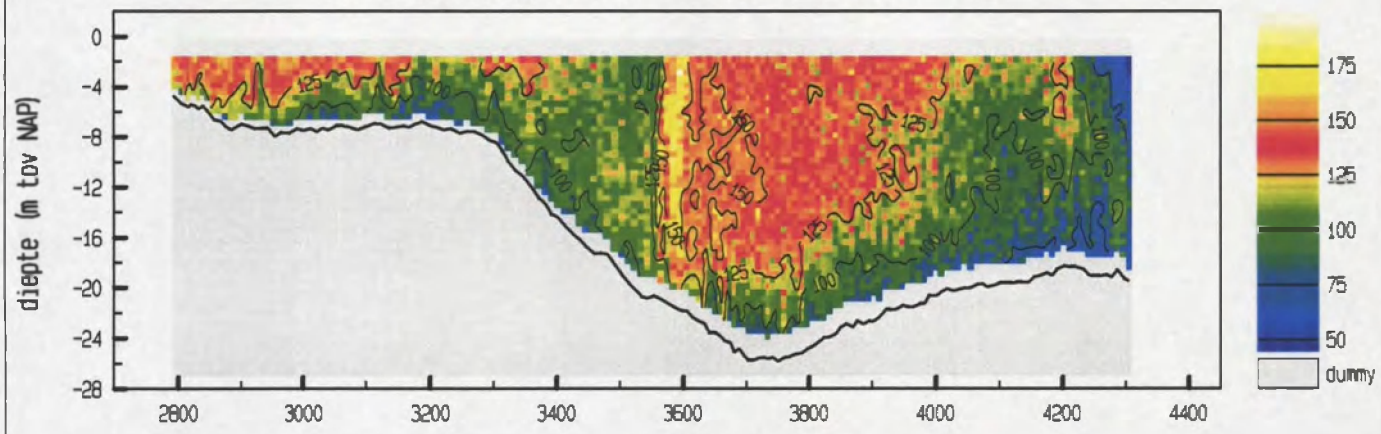

gemiddelde stroomsnelheid in de vertikaal

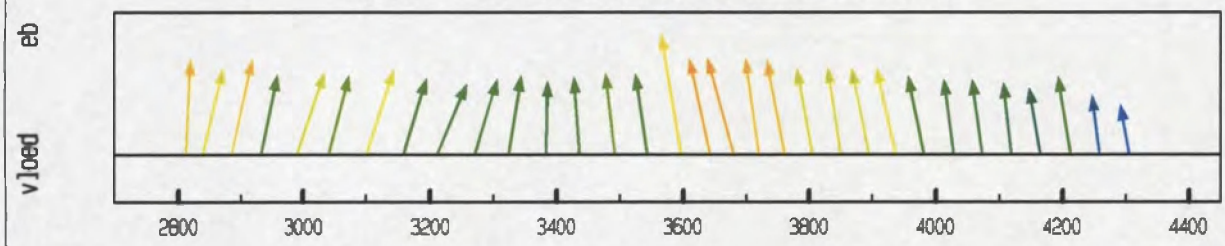

debiet- en stroomsnelheidsverdeling in de raai

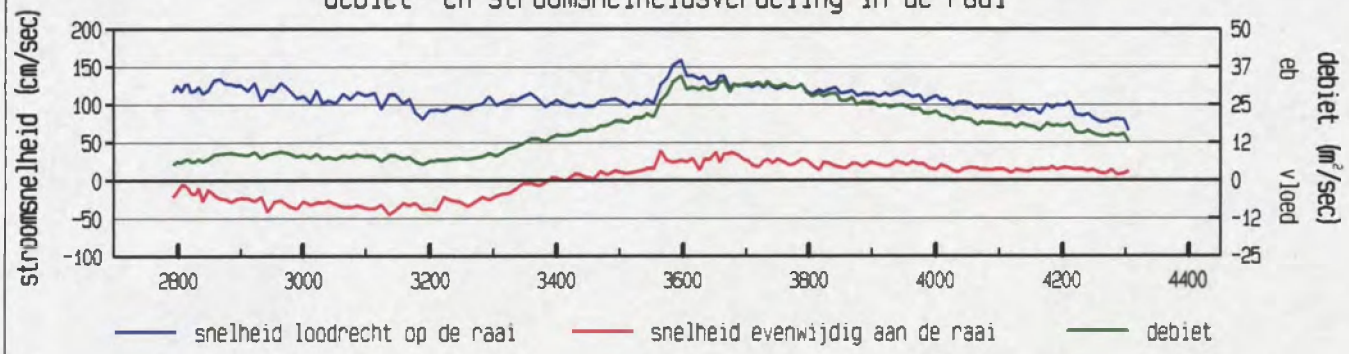

gevaren traject langs de raai

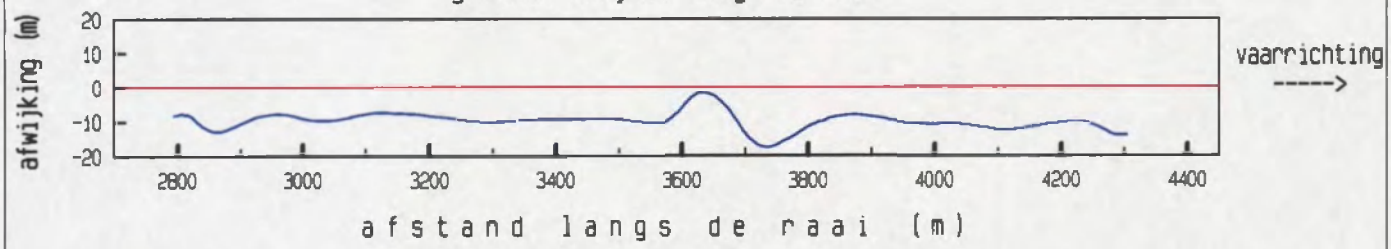

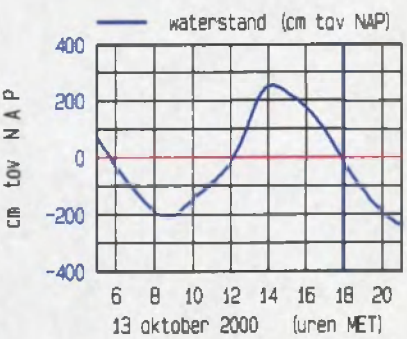

meetgebied

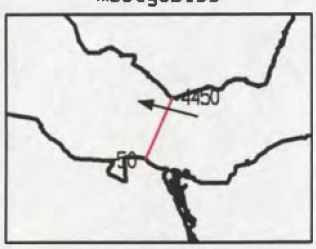

maximum gemiddelde stroom-
snelheid in de vertikaal

afstand uit nulpunt : 3597 m
stroomsnelheid : 161 cm/sec
stroomrichting : 285 °

doorstroomoppervlak : 23613 m²
raaidebiet : 26038 m³/sec

adcpfile : 0415080a.val

Everingen Raai 7 dd 13 oktober 2000 tijd : 1802 - 1812
adcpfile : 0415081a.val

gemeten snelheid (cm/sec) (eb > 0 , vloed < 0)

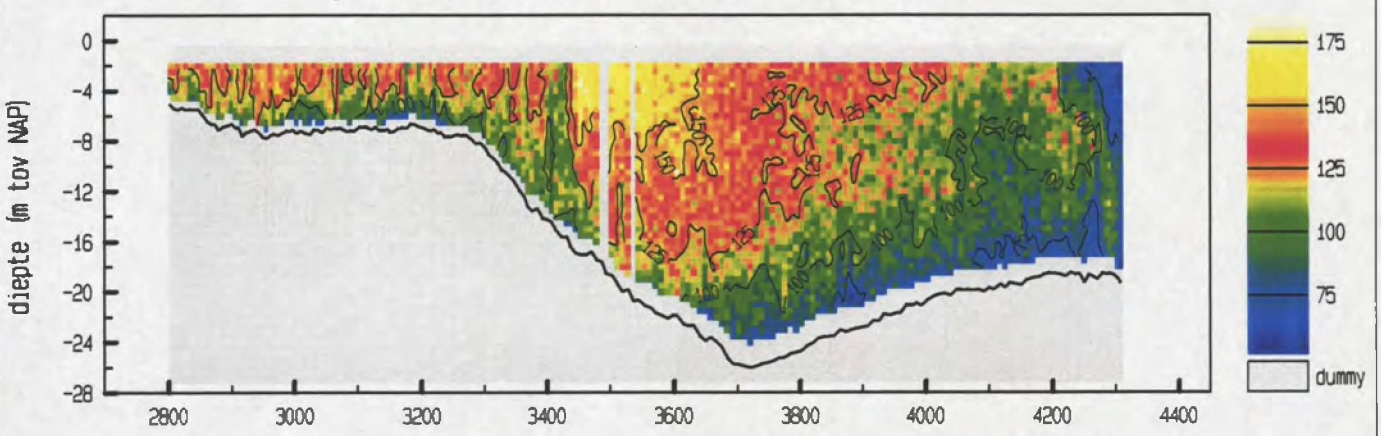

gemiddelde stroomsnelheid in de vertikaal

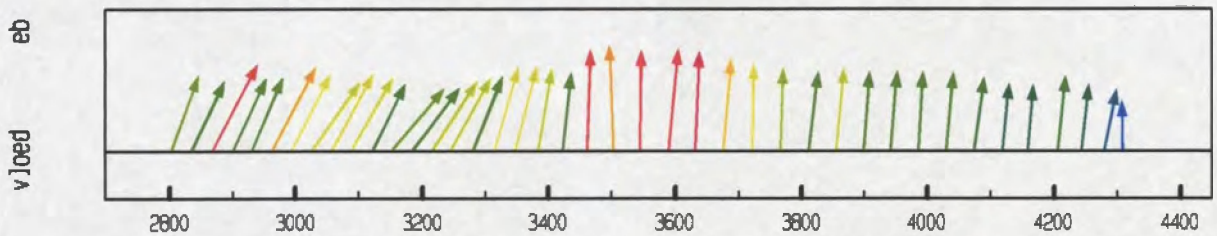

debiet- en stroomsnelheidsverdeling in de raai

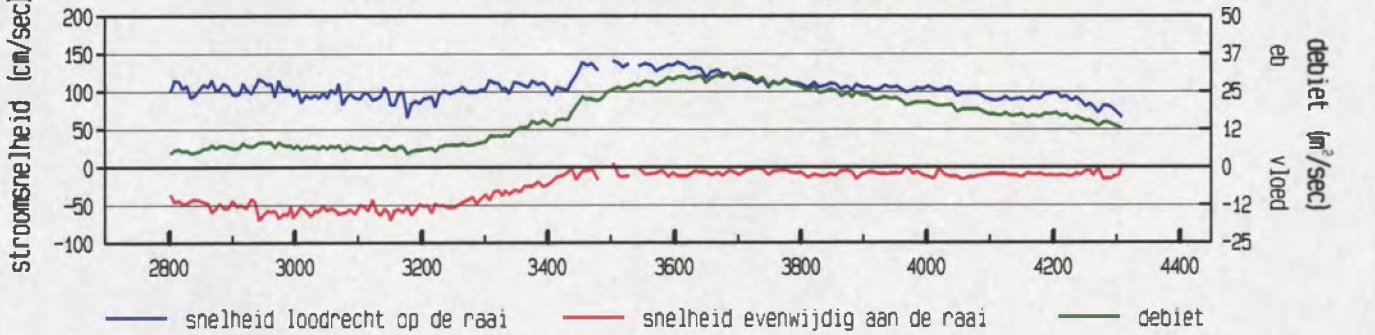

gevaren traject langs de raai

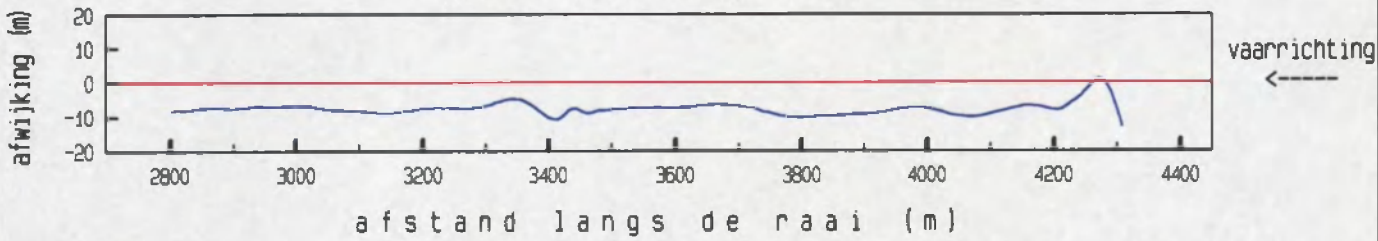

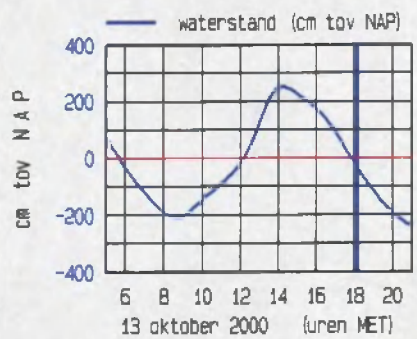

meetgebied

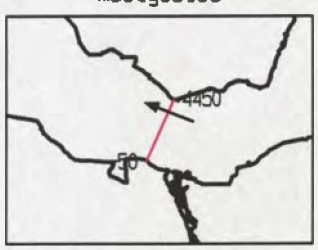

maximum gemiddelde stroom-
snelheid in de vertikaal

afstand uit nulpunt : 3504 m
stroomsnelheid : 141 cm/sec
stroomrichting : 292 °

doorstroomoppervlak : 23349 m²
raaidebiet : 25169 m³/sec

adcpfile : 0415081a.val

Everingen Raai 7 dd 13 oktober 2000 tijd : 1813 - 1821
adcpfile : 0415082a.val

gemeten snelheid (cm/sec) (eb > 0 , vloed < 0)

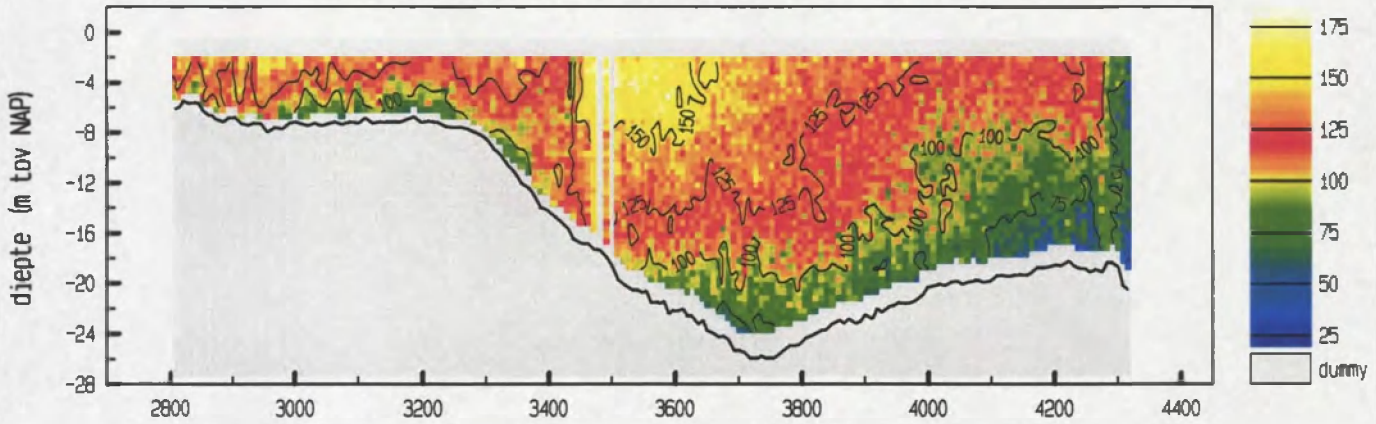

gemiddelde stroomsnelheid in de vertikaal

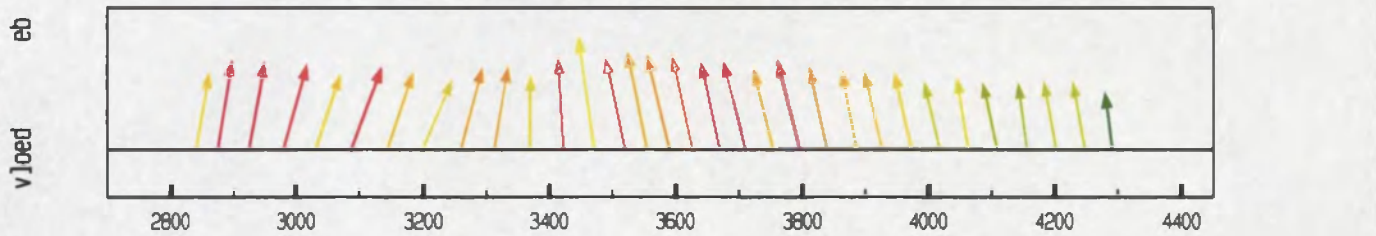

debiet- en stroomsnelheidsverdeling in de raai

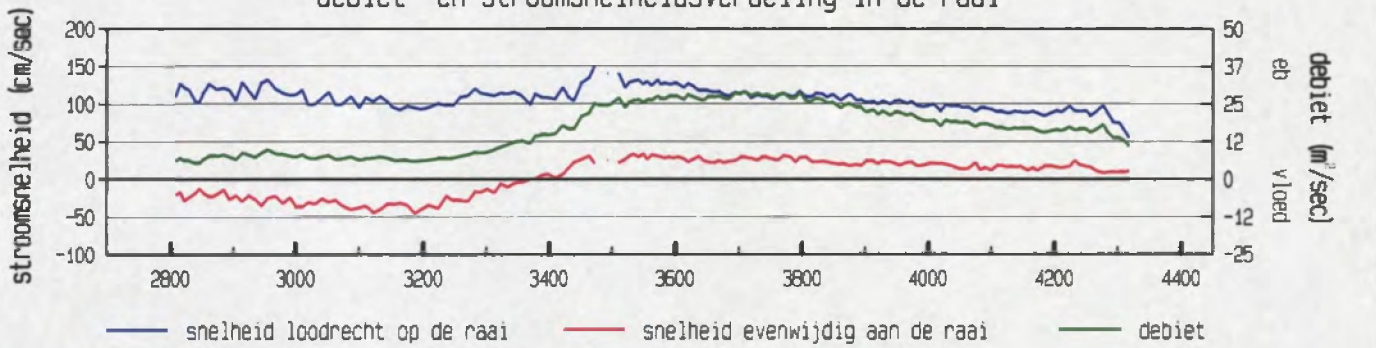

gevaren traject langs de raai

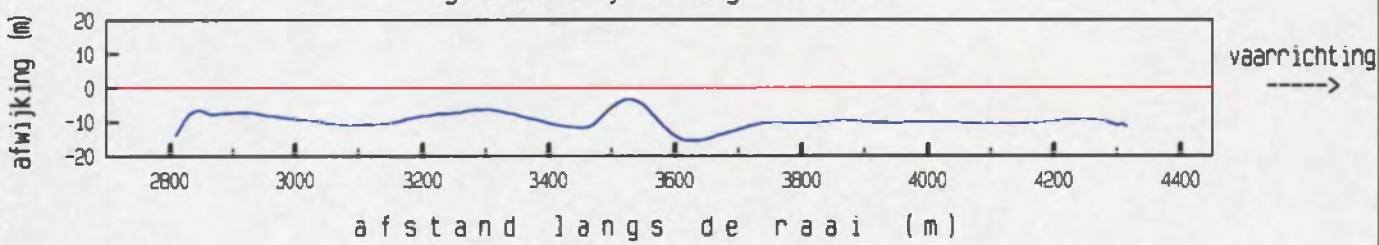

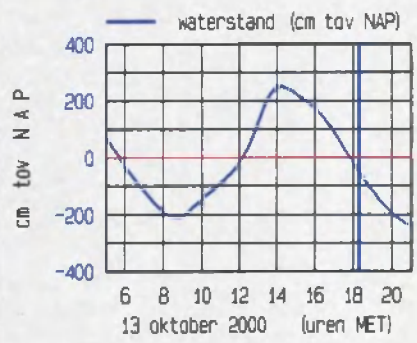

meetgebied

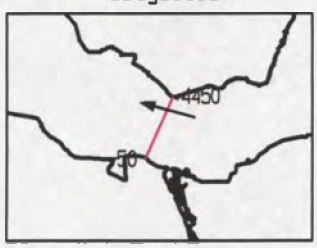

maximum gemiddelde stroom-
snelheid in de vertikaal

afstand uit nulpunt : 3472 m
stroomsnelheid : 151 cm/sec
stroomrichting : 286 °

doorstroomoppervlak : 23289 m²
raaidebiet : 24892 m³/sec

adcpfile : 0415082a.val

Everingen Raai 7 dd 13 oktober 2000 tijd : 1822 - 1832
adcpfile : 0415083a.val

gemeten snelheid (cm/sec) (eb > 0 , vloed < 0)

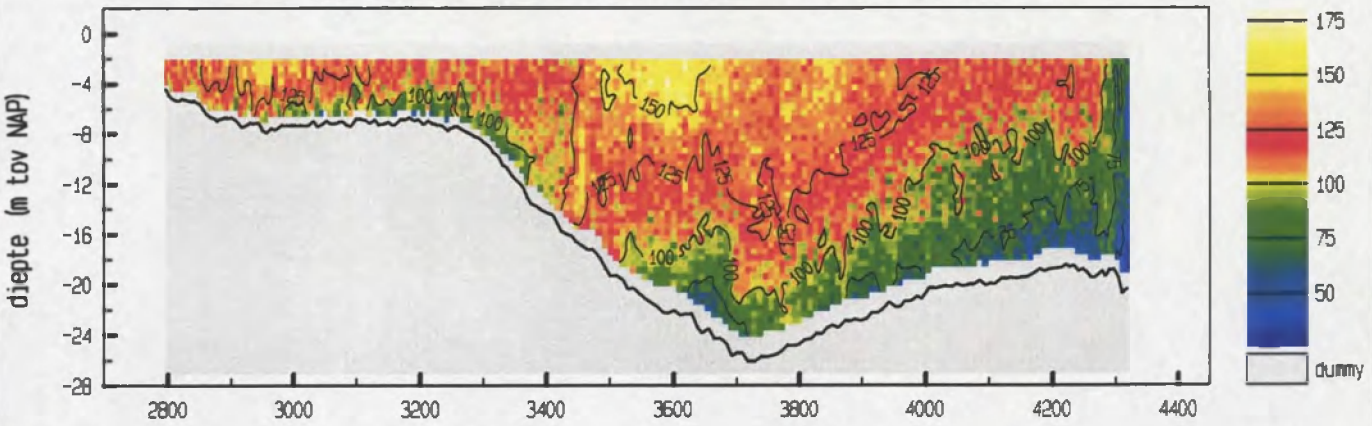

gemiddelde stroomsnelheid in de vertikaal

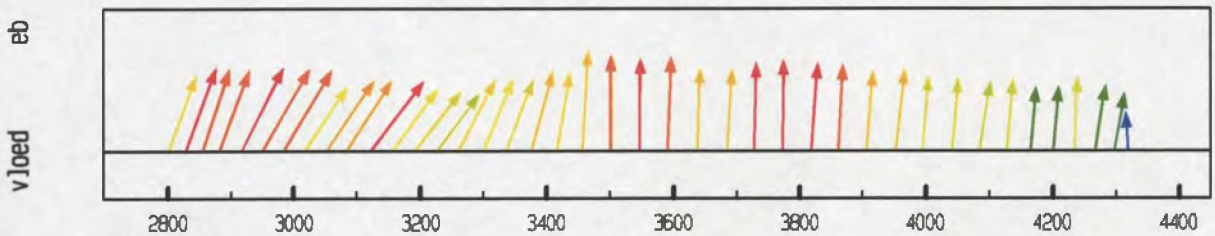

debiet- en stroomsnelheidsverdeling in de raai

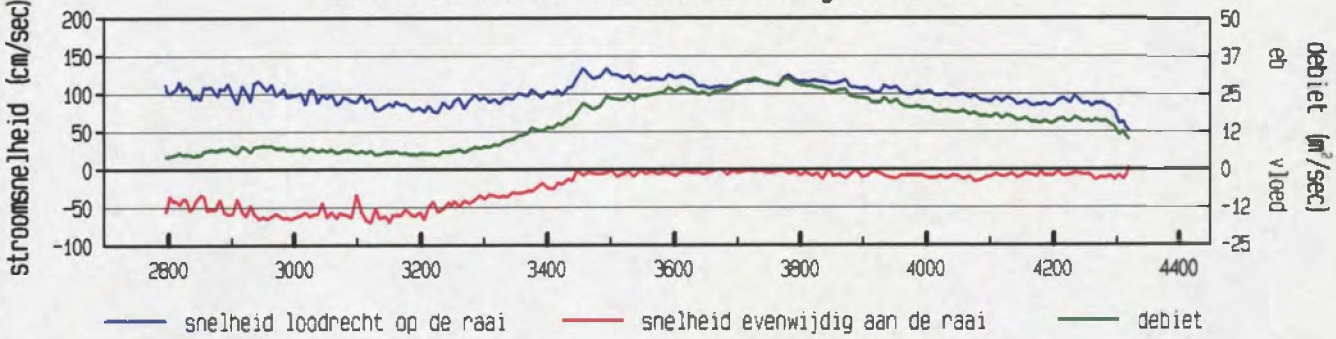

gevaren traject langs de raai

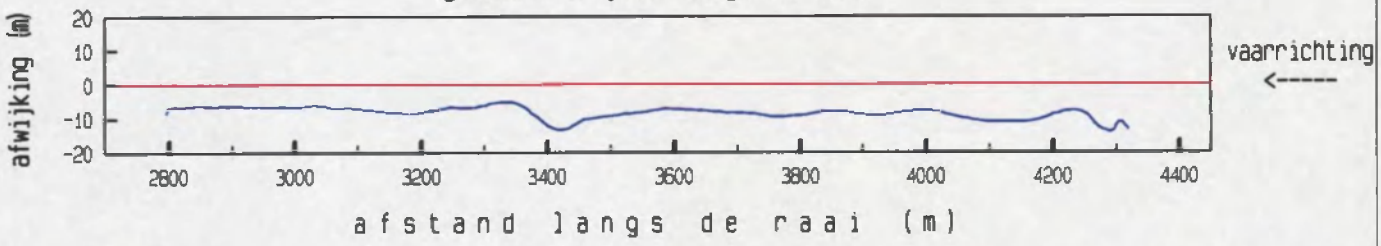

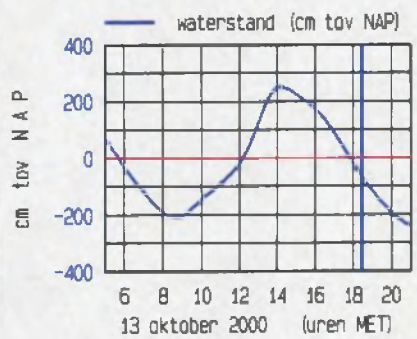

meetgebied

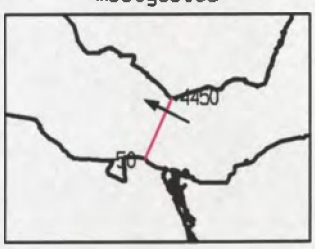

maximum gemiddelde stroom-snelheid in de vertikaal

afstand uit nulpunt : 3457 m
stroomsnelheid : 134 cm/sec
stroomrichting : 297 °

doorstroomoppervlak : 23120 m²
raaidebiet : 24093 m³/sec

adcpfile : 0415083a.val

Ministerie van Verkeer en Waterstaat
Directoraat-Generaal Rijkswaterstaat

Meetinformatiedienst Zeeland
Vlissingen

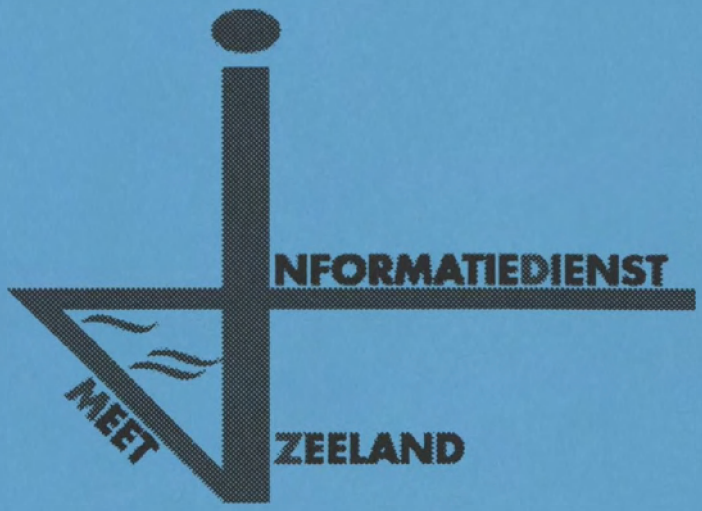

8b. Ontbonden gegevens deelraai-2

Everingen Raai 7 dd 13 oktober 2000 tijd : 0518 - 0527
adcpfile : 0415002a.val

snelheid loodrecht op de raai (cm/sec)

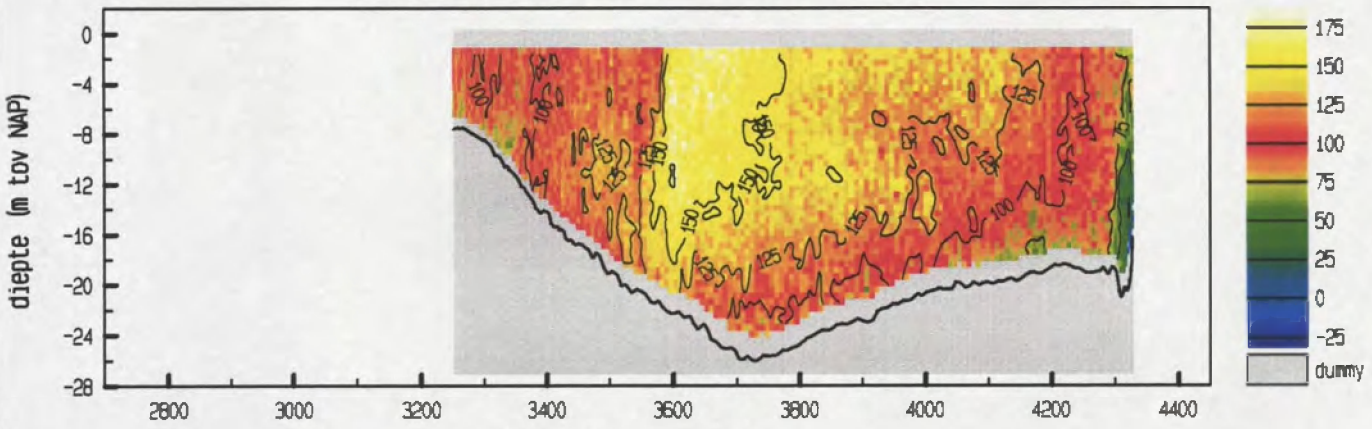

snelheid evenwijdig aan de raai (cm/sec)

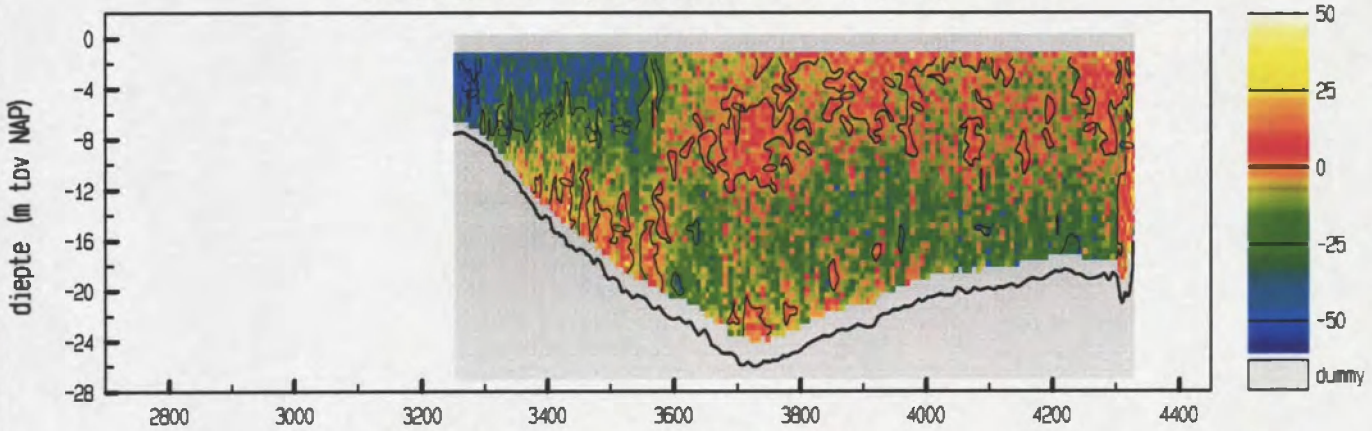

vertikale snelheid (cm/sec)

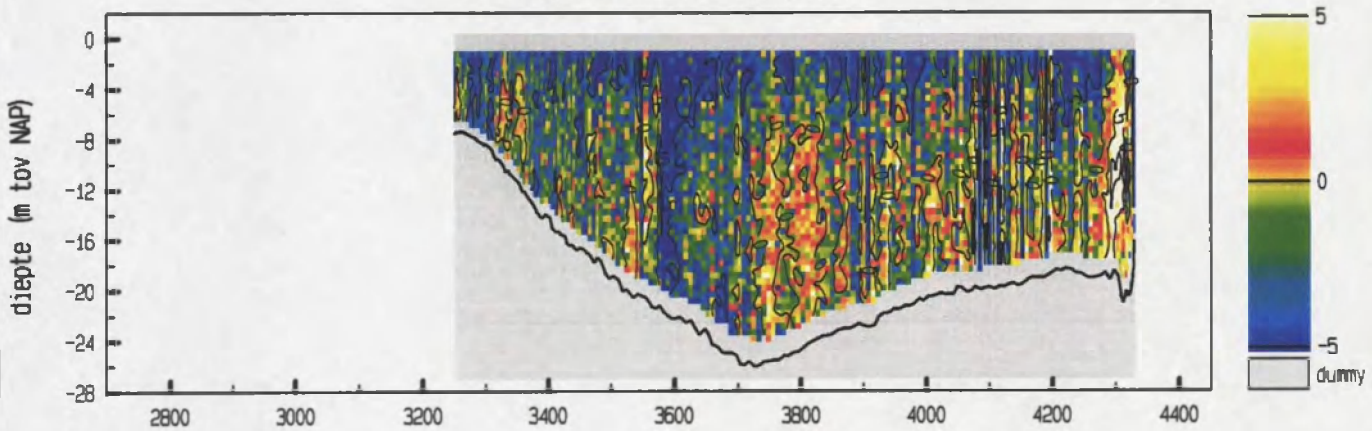

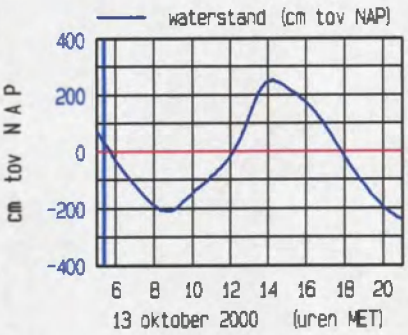

meetgebied

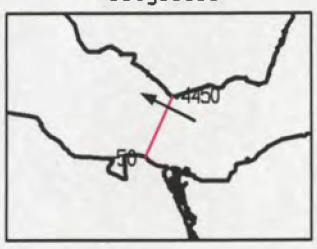

maximum gemiddelde stroomsnelheid in de vertikaal

afstand uit nulpunt : 3605 m
stroomsnelheid : 159 cm/sec
stroomrichting : 297 °

doorstroomoppervlak : 21476 m²
raaidebiet : 25140 m³/sec

adcpfile : 0415002a.val

Everingen Raai 7 dd 13 oktober 2000 tijd : 0533 - 0539
adcpfile : 0415003a.val

snelheid loodrecht op de raai (cm/sec)

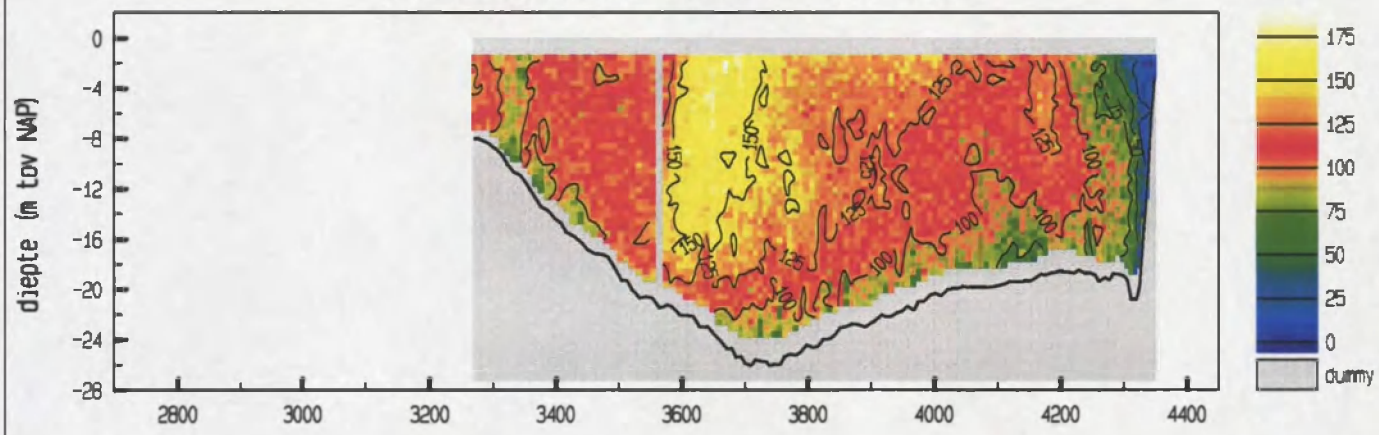

snelheid evenwijdig aan de raai (cm/sec)

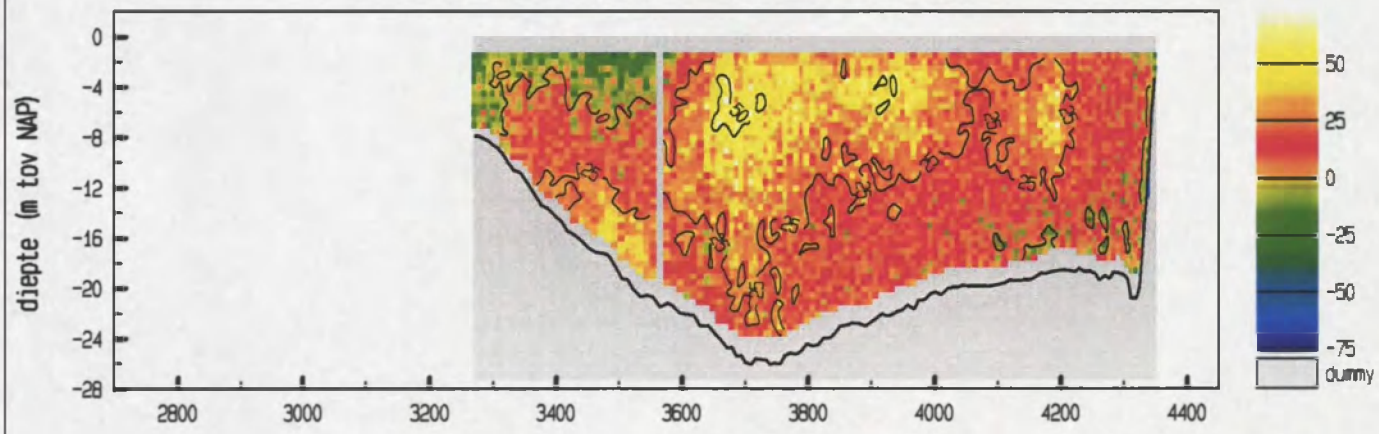

vertikale snelheid (cm/sec)

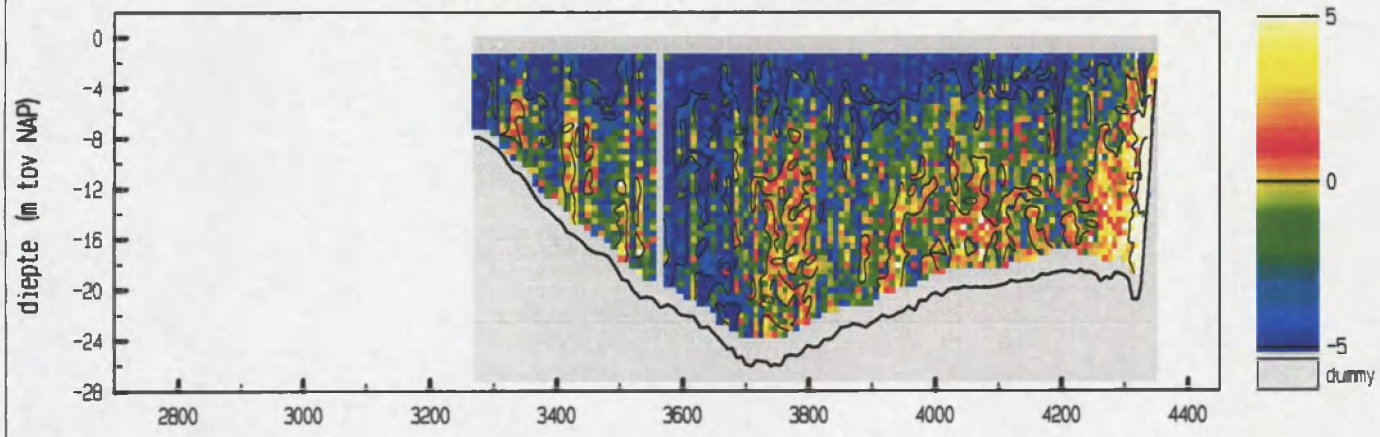

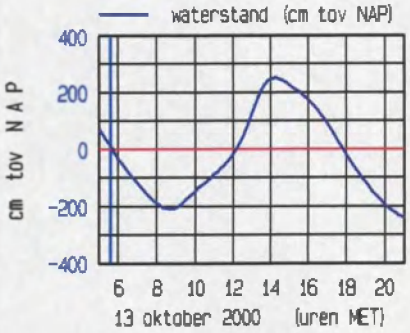

meetgebied

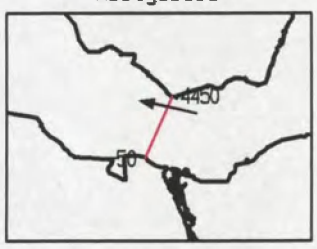

maximum gemiddelde stroom-snelheid in de vertikaal

afstand uit nulpunt : 3649 m
stroomsnelheid : 156 cm/sec
stroomrichting : 283 °

doorstroomoppervlak : 21272 m^2
raaidebiet : 23682 m^3/sec

adcpfile : 0415003a.val

Everingen Raai 7 dd 13 oktober 2000 tijd : 0539 - 0554
adcpfile : 0415004a.val

snelheid loodrecht op de raai (cm/sec)

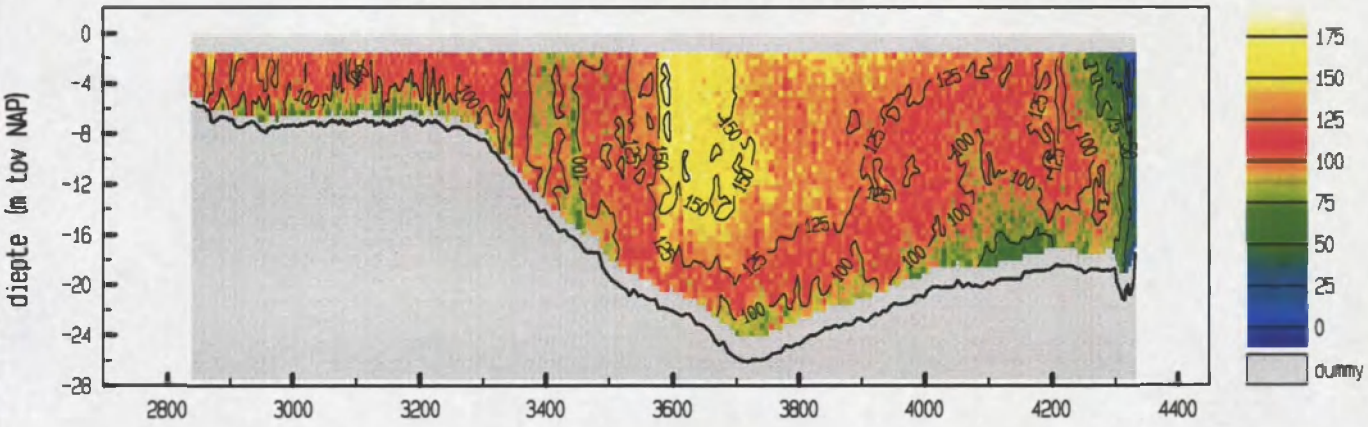

snelheid evenwijdig aan de raai (cm/sec)

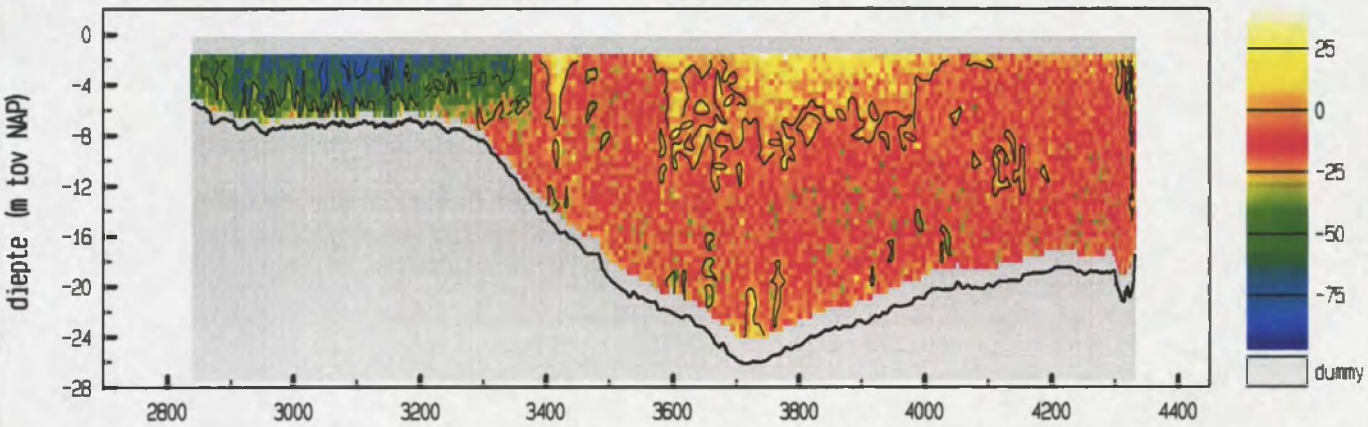

vertikale snelheid (cm/sec)

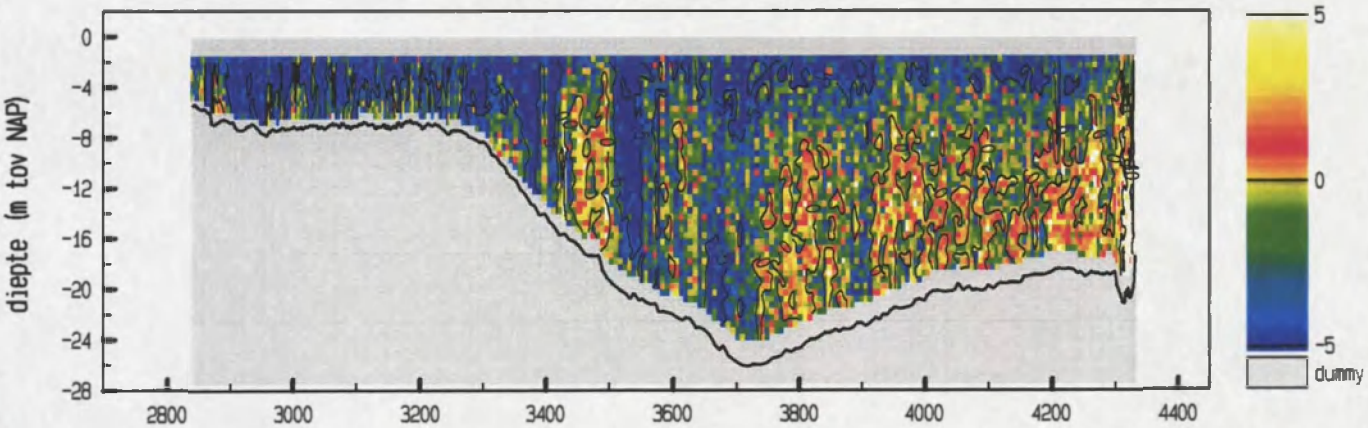

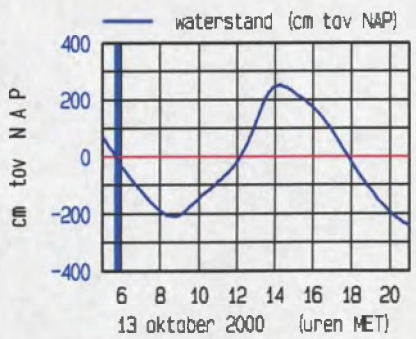

meetgebied

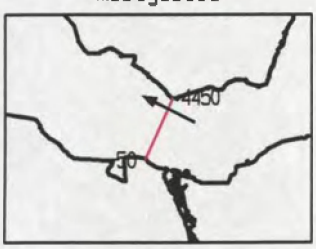

maximum gemiddelde stroom-
snelheid in de vertikaal

afstand uit nulpunt : 3621 m
stroomsnelheid : 156 cm/sec
stroomrichting : 297 °

doorstroomoppervlak : 23957 m^2
raaidebiet : 26364 m^3/sec

adcpfile : 0415004a.val

Everingen Raai 7 dd 13 oktober 2000 tijd : 0555 - 0603
adcpfile : 0415005a.val

snelheid loodrecht op de raai (cm/sec)

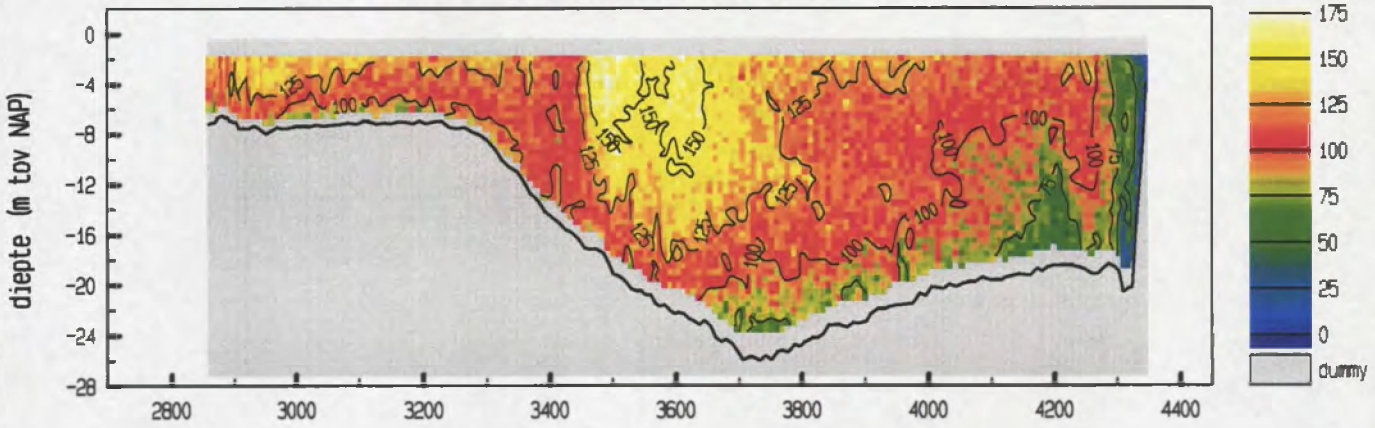

snelheid evenwijdig aan de raai (cm/sec)

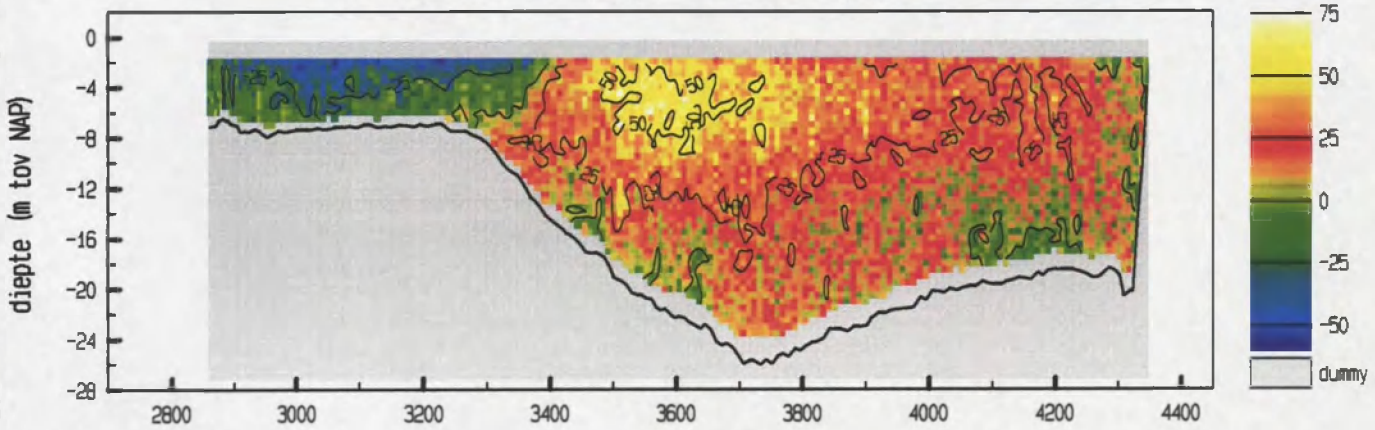

vertikale snelheid (cm/sec)

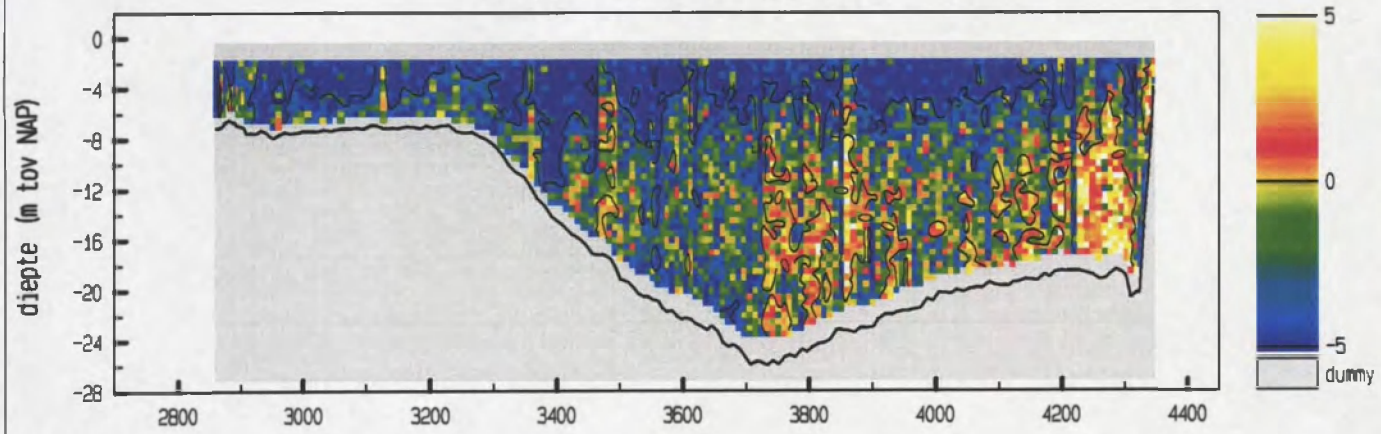

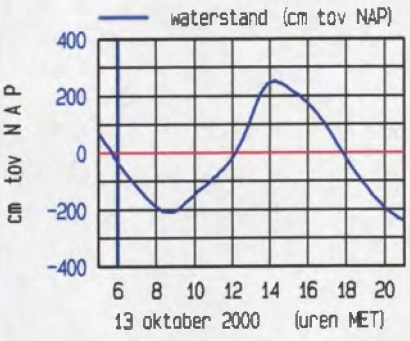

meetgebied

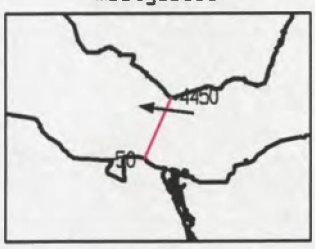

maximum gemiddelde stroomsnelheid in de vertikaal

afstand uit nulpunt : 3512 m
stroomsnelheid : 146 cm/sec
stroomrichting : 278 °

doorstroomoppervlak : 23589 m²
raaidebiet : 25478 m³/sec

adcpfile : 0415005a.val

Everingen Raai 7 dd 13 oktober 2000 tijd : 0604 - 0614
adcpfile : 0415006a.val

snelheid loodrecht op de raai (cm/sec)

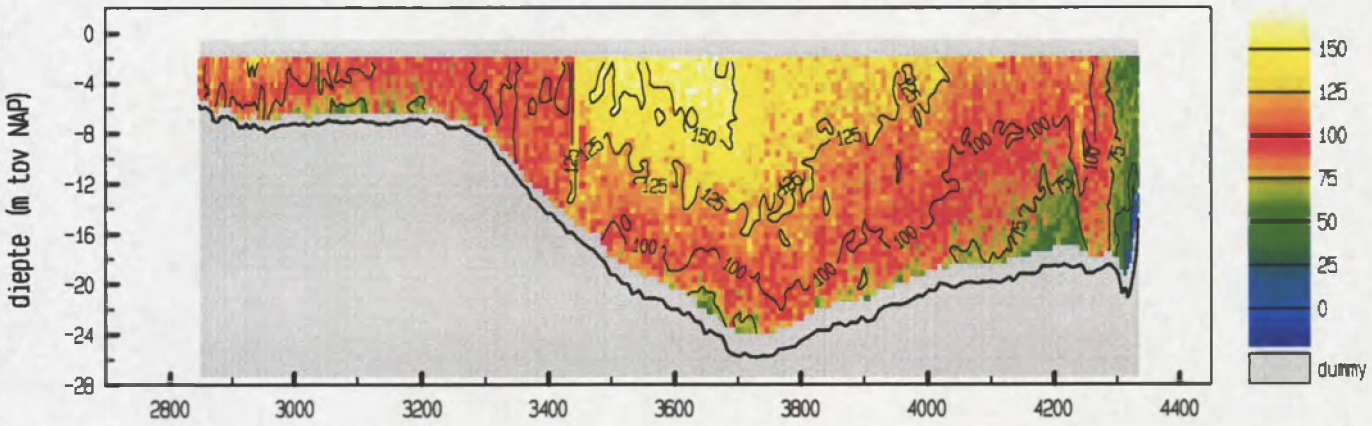

snelheid evenwijdig aan de raai (cm/sec)

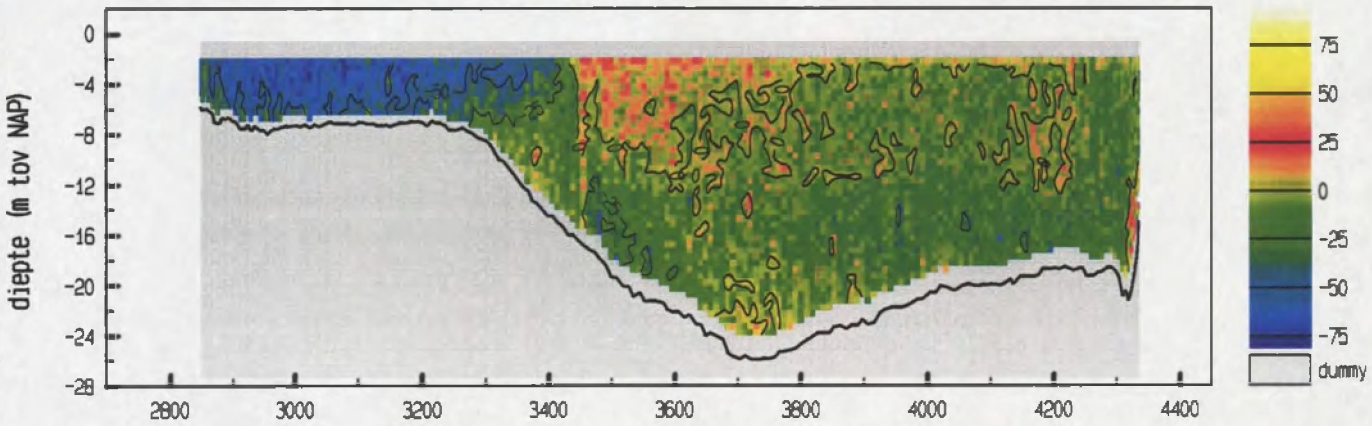

vertikale snelheid (cm/sec)

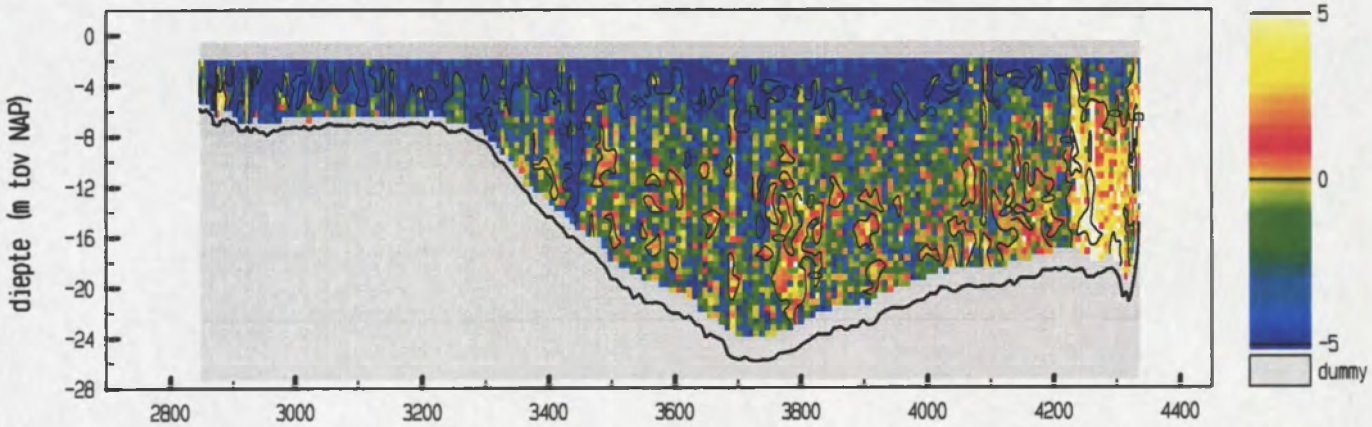

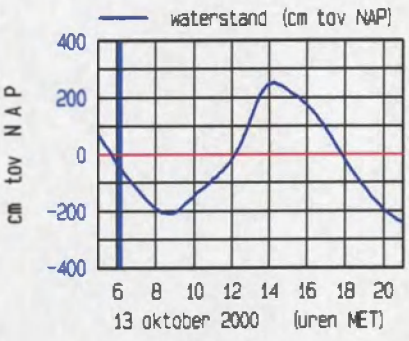

meetgebied



maximum gemiddelde stroomsnelheid in de vertikaal

afstand uit nulpunt : 3446 m
stroomsnelheid : 131 cm/sec
stroomrichting : 298 °

doorstroomoppervlak : 23407 m²
raaidebiet : 24410 m³/sec

adcpfile : 0415006a.val

Everingen Raai 7 dd 13 oktober 2000 tijd : 0615 - 0622
adcpfile : 0415007a.val

snelheid loodrecht op de raai (cm/sec)

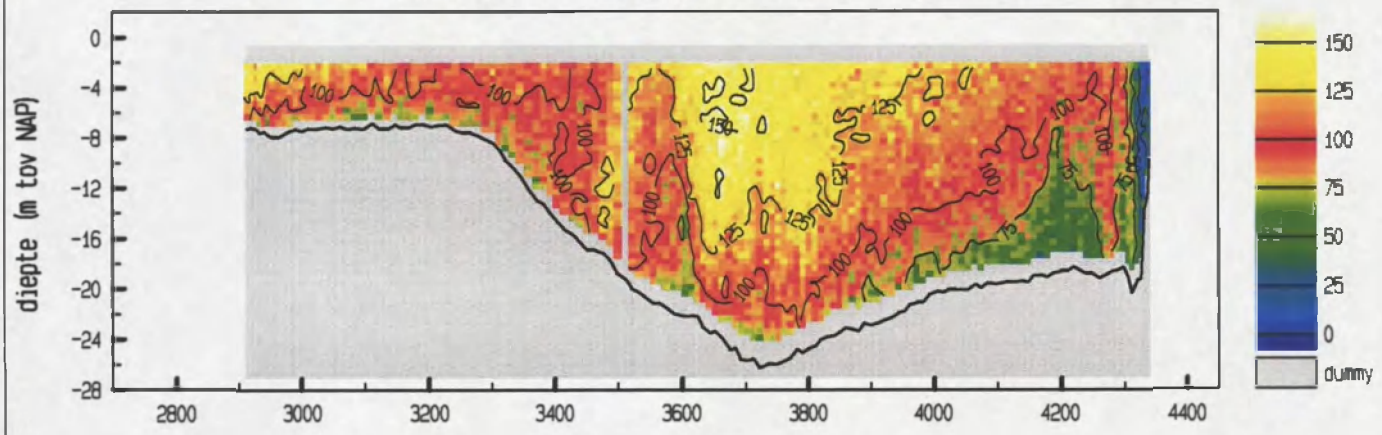

snelheid evenwijdig aan de raai (cm/sec)

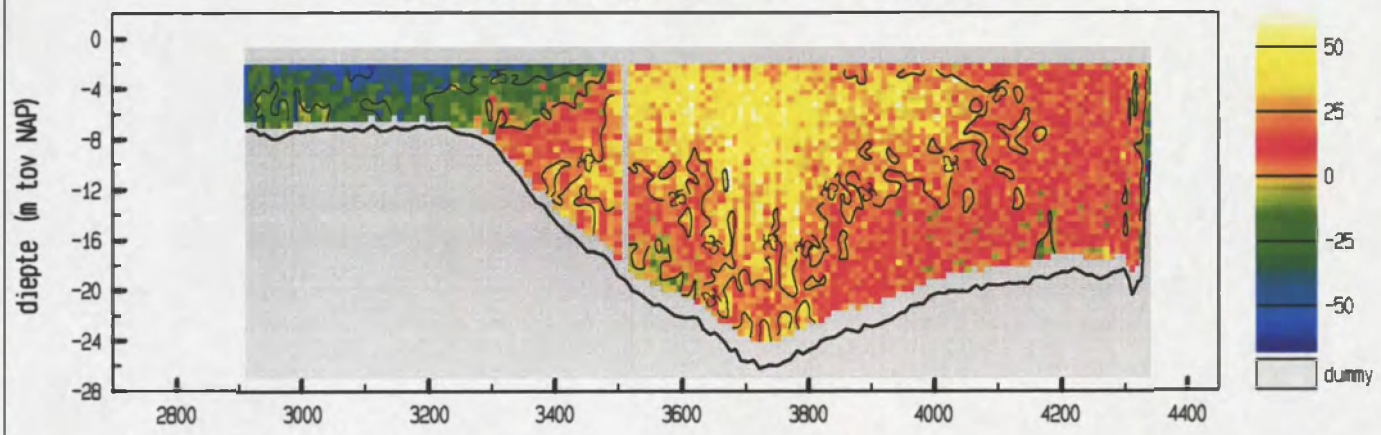

vertikale snelheid (cm/sec)

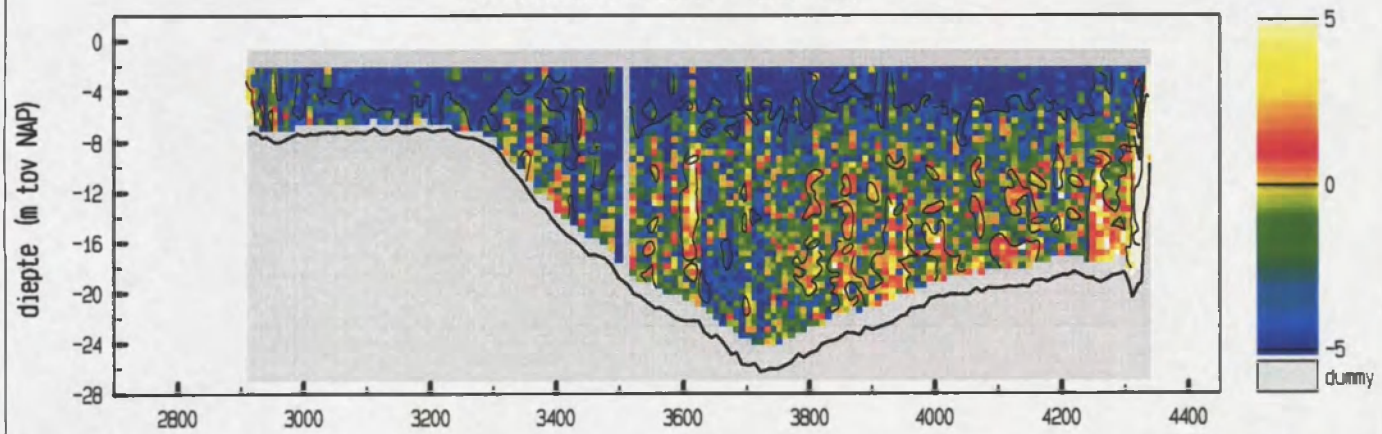

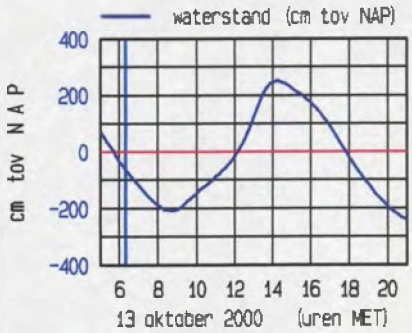



maximum gemiddelde stroom-
snelheid in de vertikaal

afstand uit nulpunt : 3663 m
stroomsnelheid : 137 cm/sec
stroomrichting : 282 °

doorstroomoppervlak : 22771 m^2
raaidebiet : 23270 m^3/sec

adcpfile : 0415007a.val

Everingen Raai 7 dd 13 oktober 2000 tijd : 0623 - 0633
adcpfile : 0415008a.val

snelheid loodrecht op de raai (cm/sec)

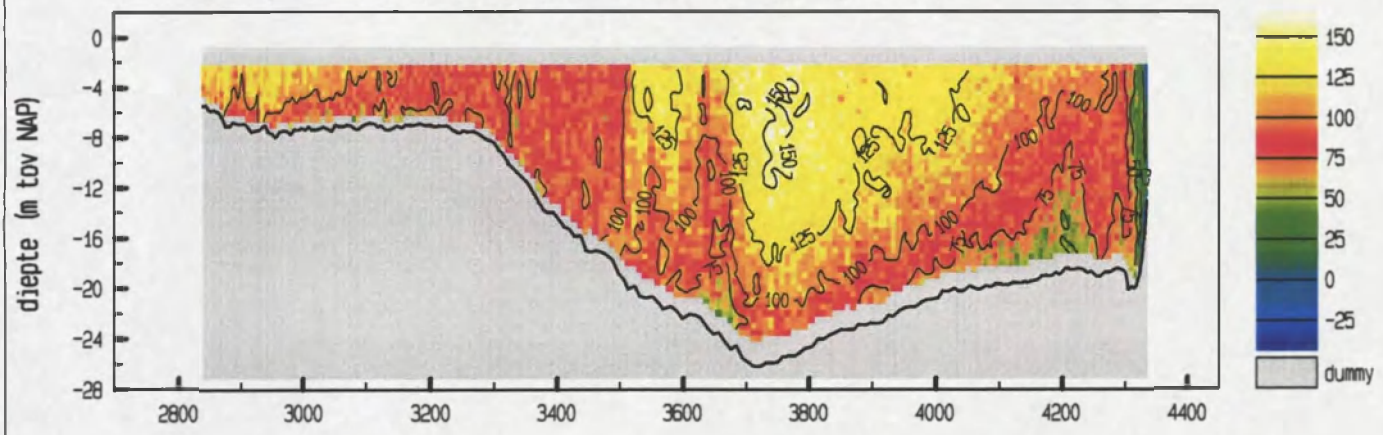

snelheid evenwijdig aan de raai (cm/sec)

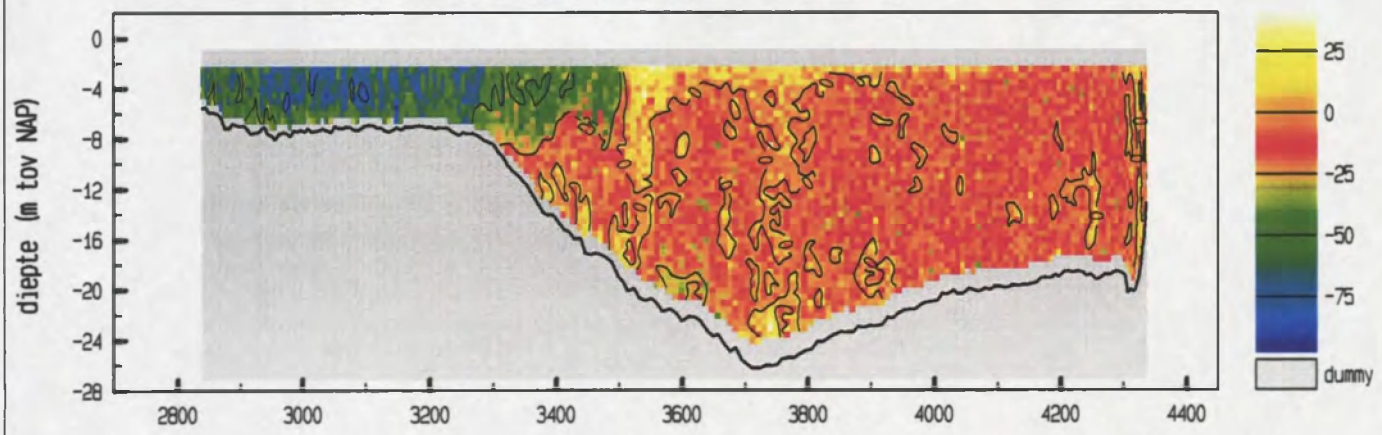

vertikale snelheid (cm/sec)

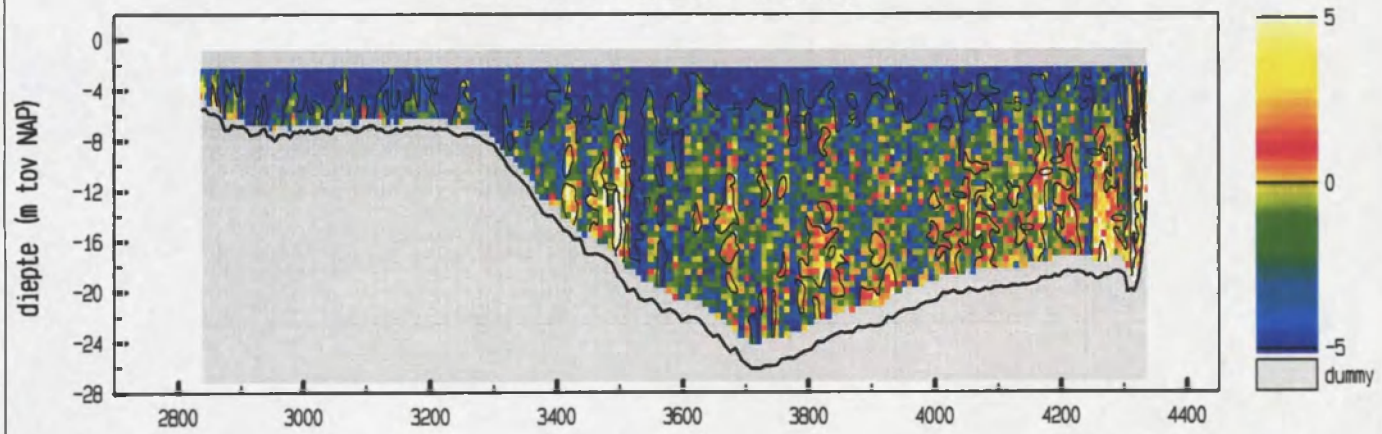

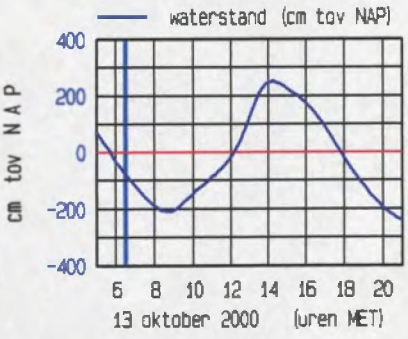

meetgebied

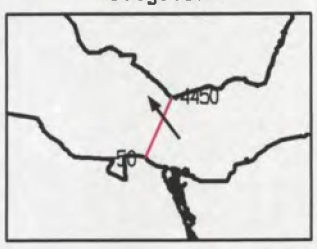

maximum gemiddelde stroom-
snelheid in de vertikaal

afstand uit nulpunt : 2935 m
stroomsnelheid : 139 cm/sec
stroomrichting : 324 °

doorstroomoppervlak : 22947 m^2
raaidebiet : 22725 m^3/sec

adcpfile : 0415008a.val

Everingen Raai 7 dd 13 oktober 2000 tijd : 0634 - 0641
adcpfile : 0415009a.val

snelheid loodrecht op de raai (cm/sec)

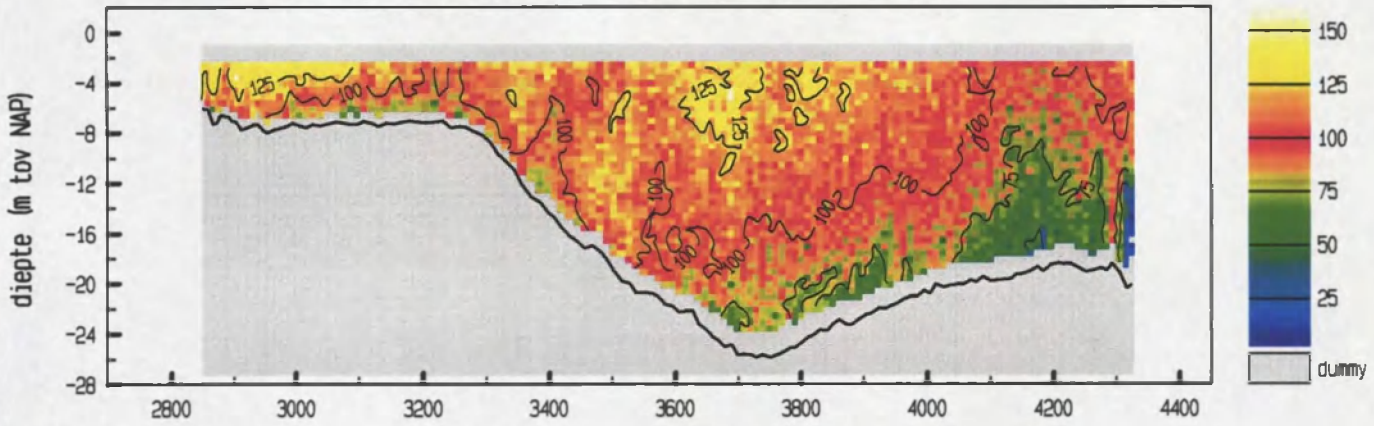

snelheid evenwijdig aan de raai (cm/sec)

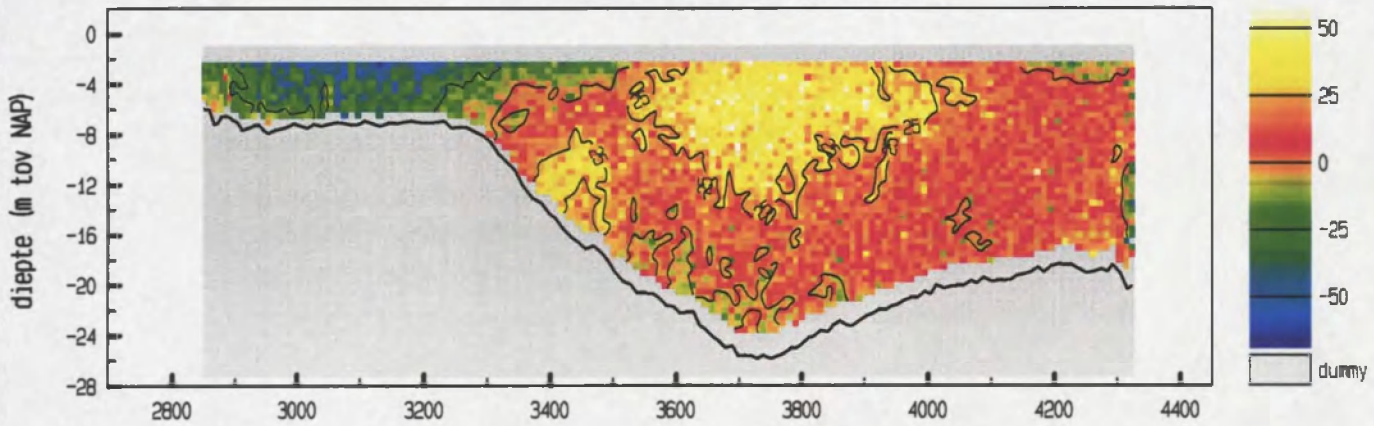

vertikale snelheid (cm/sec)

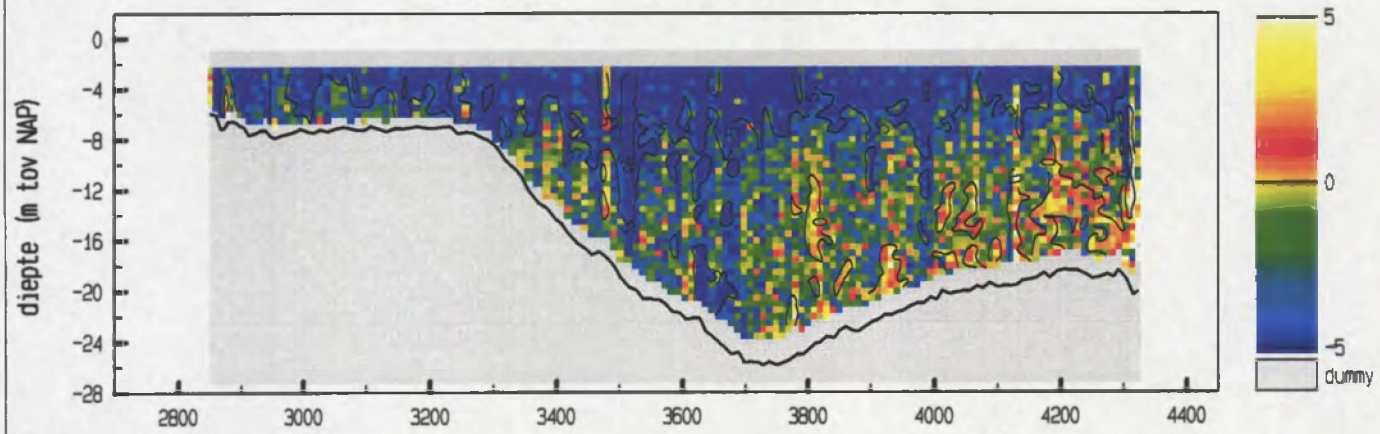

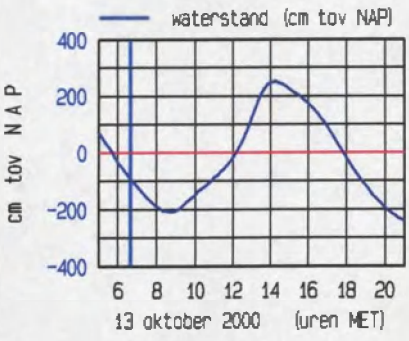

meetgebied

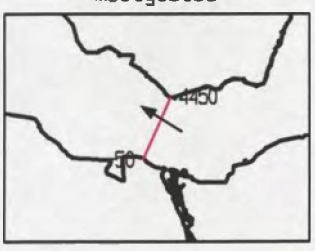

maximum gemiddelde stroomsnelheid in de vertikaal

afstand uit nulpunt : 2852 m
stroomsnelheid : 127 cm/sec
stroomrichting : 302 °

doorstroomoppervlak : 22605 m²
raaidebiet : 22064 m³/sec

adcpfile : 0415009a.val

Everingen Raai 7 dd 13 oktober 2000 tijd : 0644 - 0654
adcpfile : 0415010a.val

snelheid loodrecht op de raai (cm/sec)

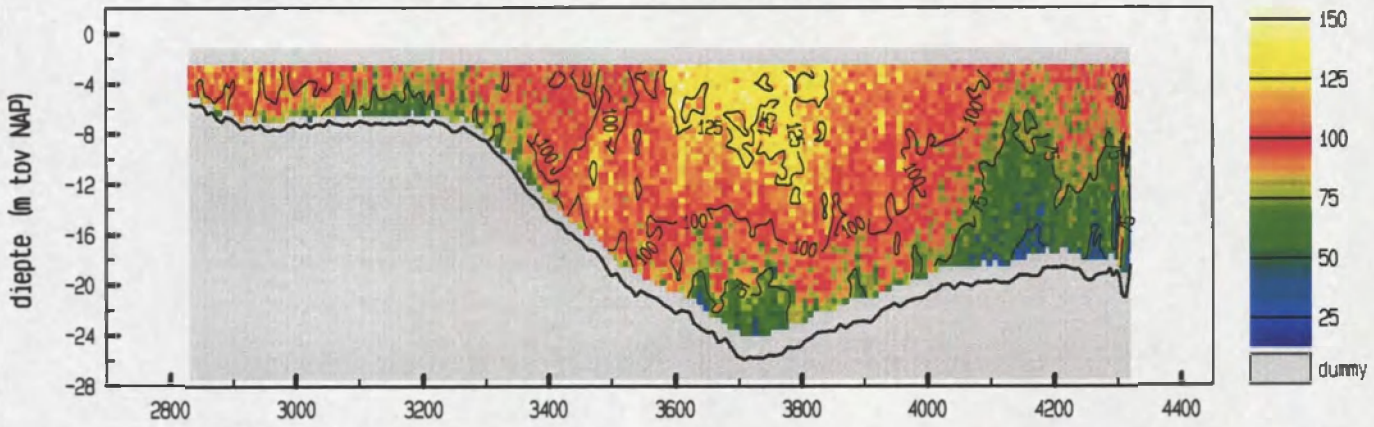

snelheid evenwijdig aan de raai (cm/sec)

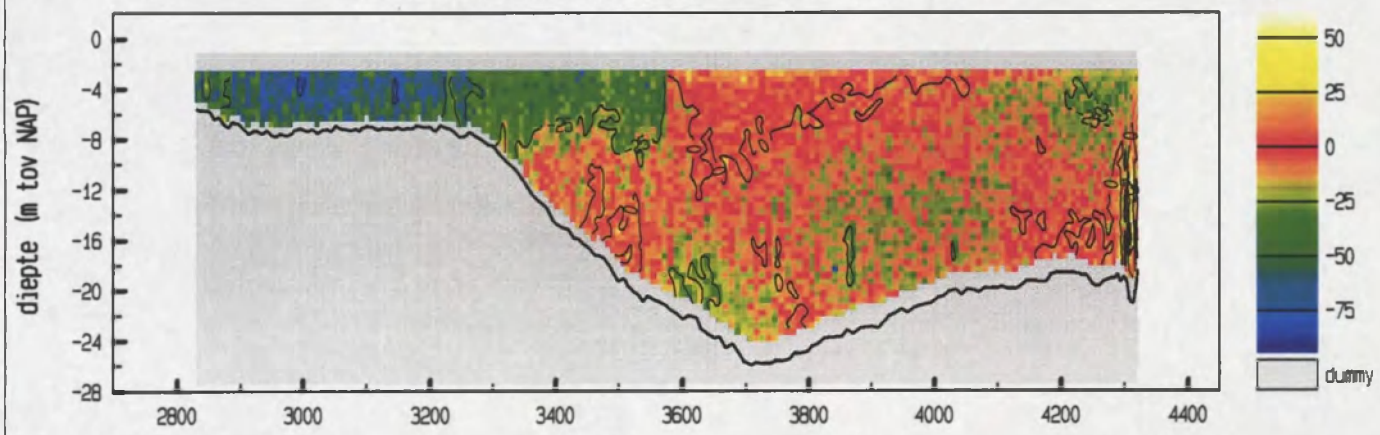

vertikale snelheid (cm/sec)

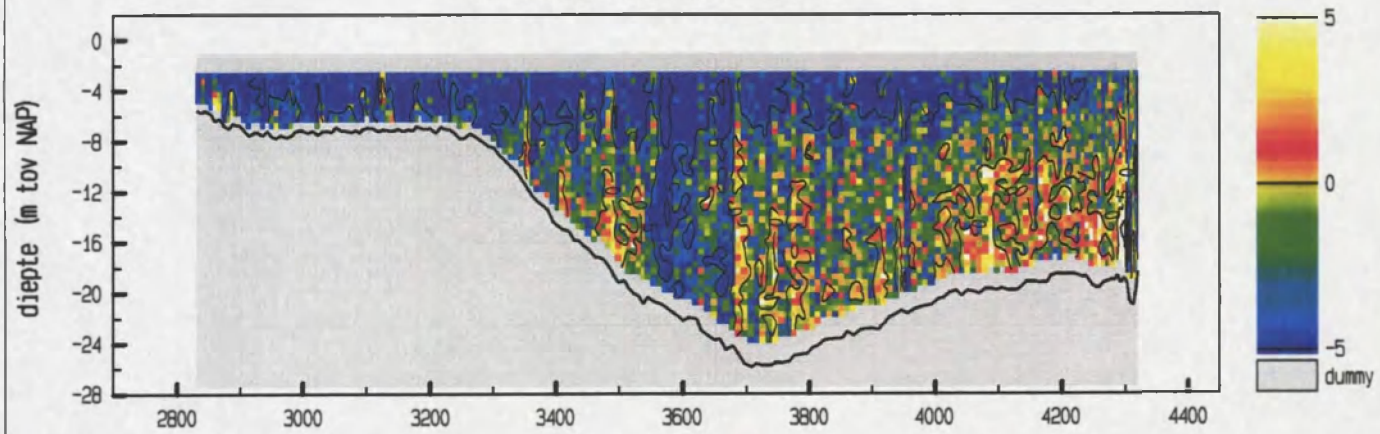

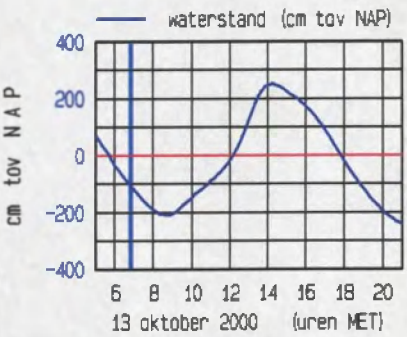

meetgebied

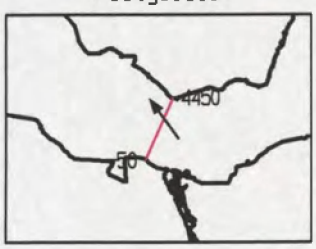

maximum gemiddelde stroomsnelheid in de vertikaal

afstand uit nulpunt : 2936 m
stroomsnelheid : 130 cm/sec
stroomrichting : 324 °

doorstroomoppervlak : 22309 m^2
raaidebiet : 20548 m^3/sec

adcpfile : 0415010a.val

Everingen Raai 7 dd 13 oktober 2000 tijd : 0654 - 0701
adcpfile : 0415011a.val

snelheid loodrecht op de raai (cm/sec)

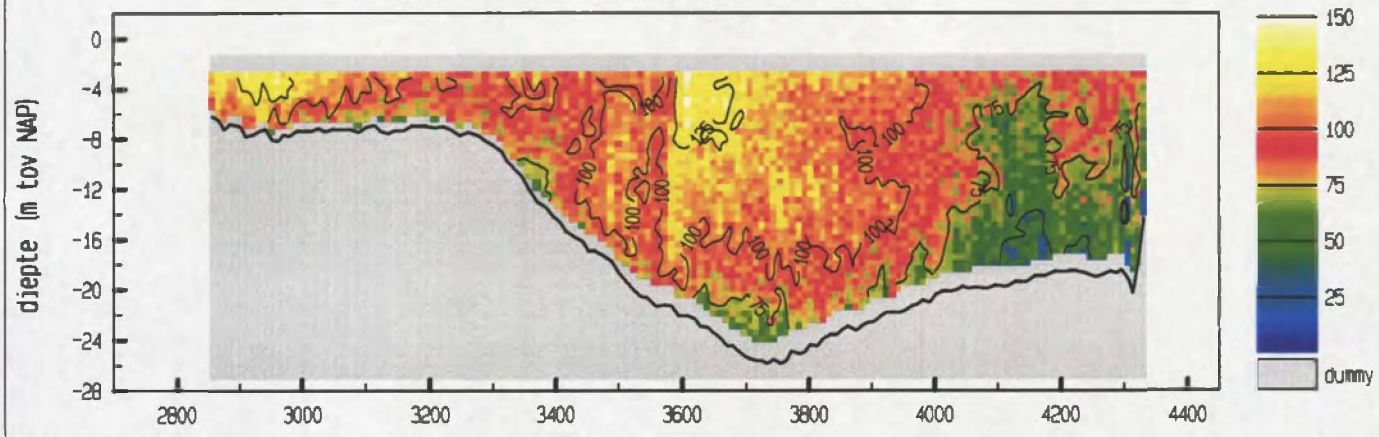

snelheid evenwijdig aan de raai (cm/sec)

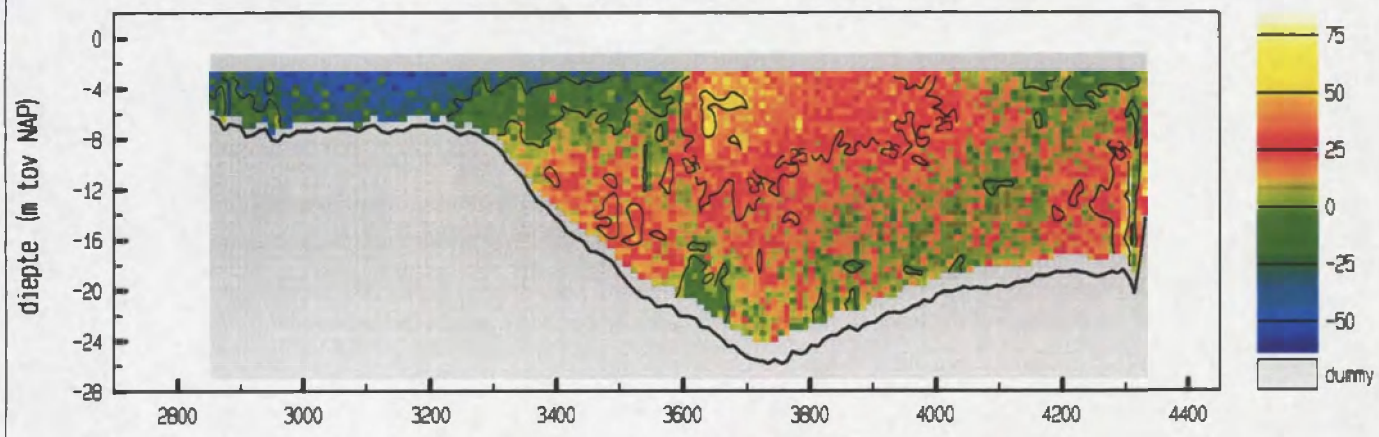

vertikale snelheid (cm/sec)

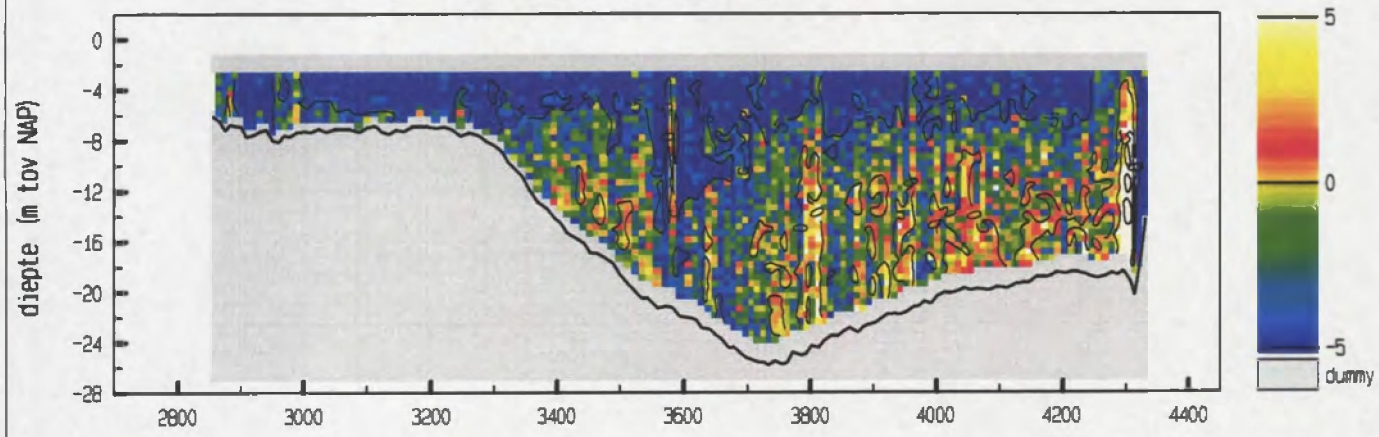

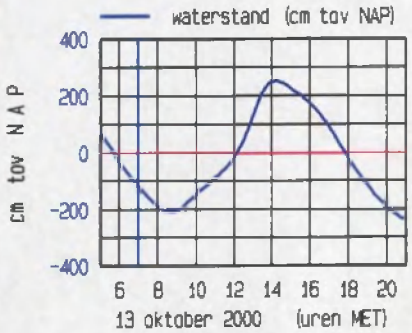

meetgebied

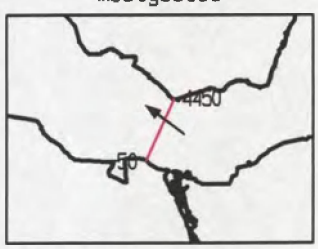

maximum gemiddelde stroomsnelheid in de vertikaal

afstand uit nulpunt : 2932 m
stroomsnelheid : 127 cm/sec
stroomrichting : 308 °

doorstroomoppervlak : 22173 m^2
raaidebiet : 19905 m^3/sec

adcpfile : 0415011a.val

Everingen Raai 7 dd 13 oktober 2000 tijd : 0703 - 0711
adcpfile : 0415013a.val

snelheid loodrecht op de raai (cm/sec)

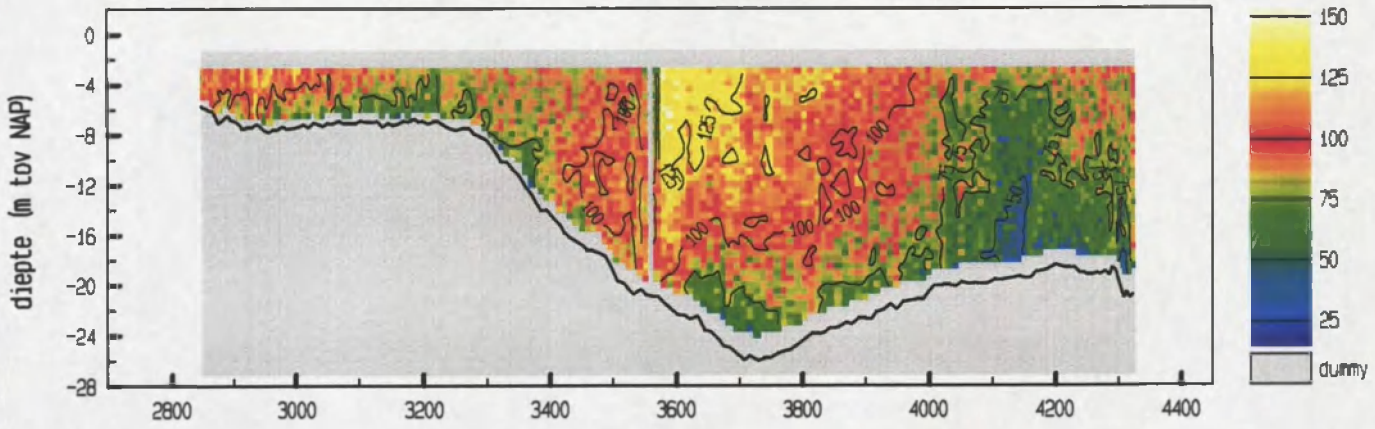

snelheid evenwijdig aan de raai (cm/sec)

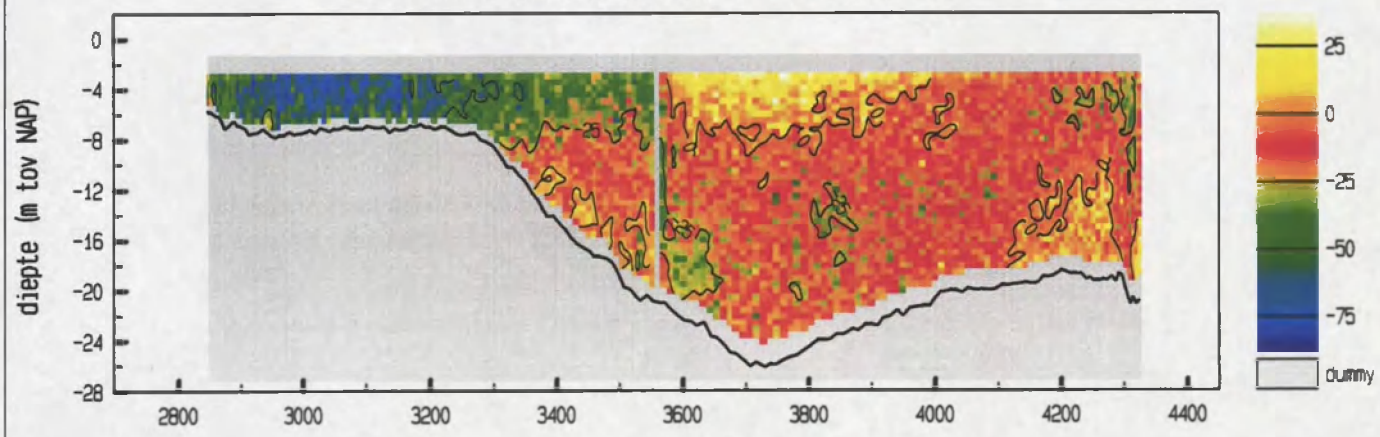

vertikale snelheid (cm/sec)

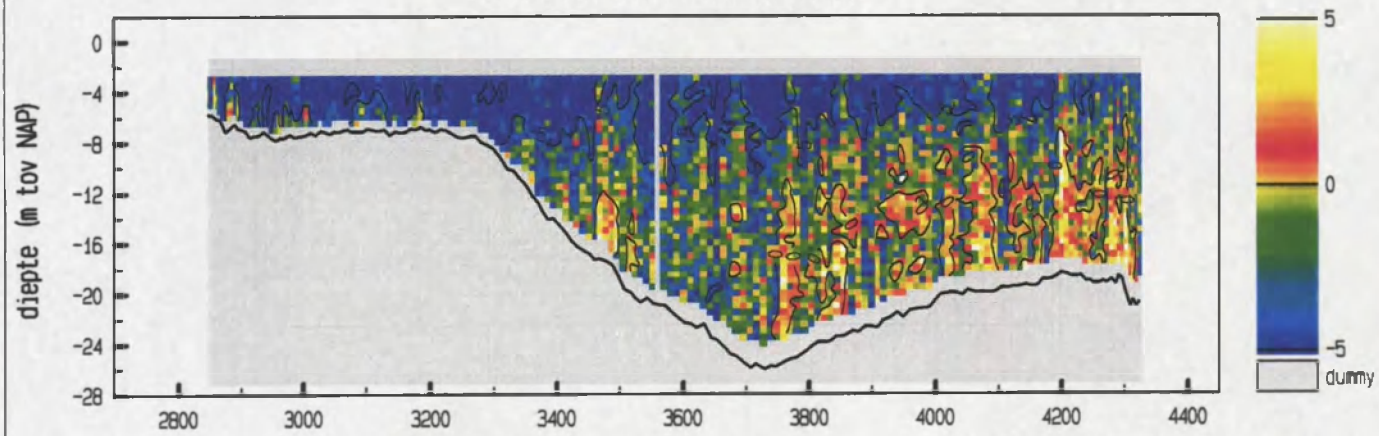

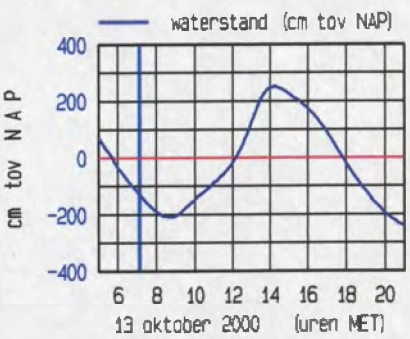

meetgebied

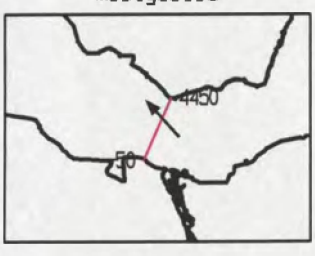

maximum gemiddelde stroom-
snelheid in de vertikaal

afstand uit nulpunt : 2937 m
stroomsnelheid : 130 cm/sec
stroomrichting : 318 °

doorstroomoppervlak : 22020 m^2
raaidebiet : 19172 m^3/sec

adcpfile : 0415013a.val

Everingen Raai 7 dd 13 oktober 2000 tijd : 0712 - 0719
adcpfile : 0415014a.val

snelheid loodrecht op de raai (cm/sec)

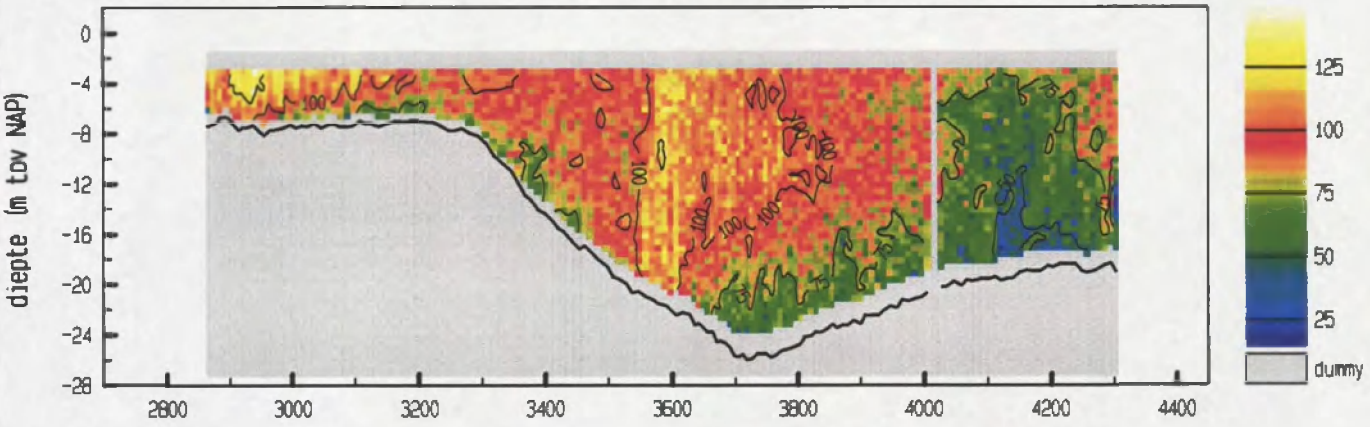

snelheid evenwijdig aan de raai (cm/sec)

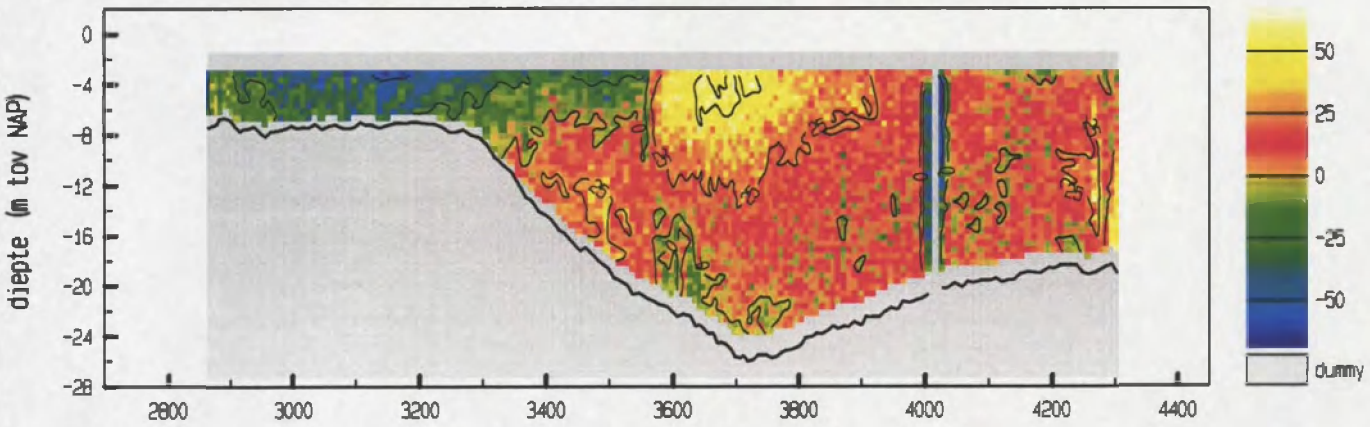

vertikale snelheid (cm/sec)

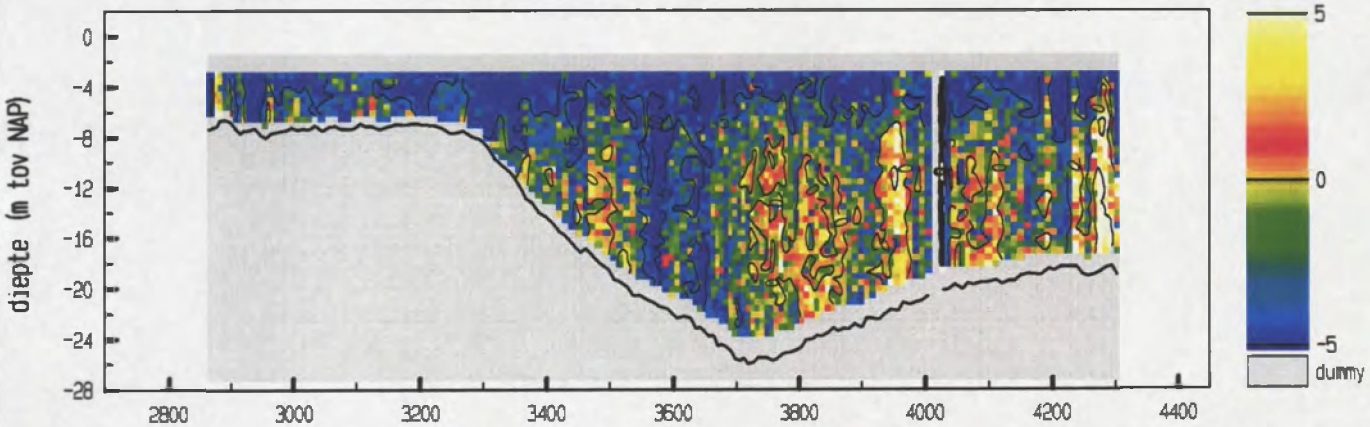

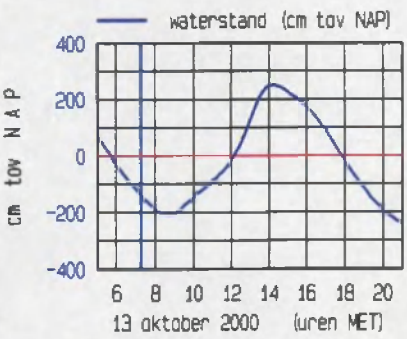

meetgebied

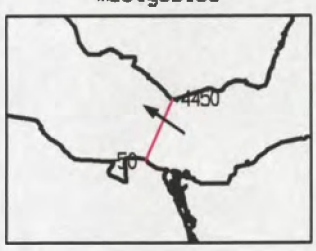

maximum gemiddelde stroom-
snelheid in de vertikaal

afstand uit nulpunt : 2938 m
stroomsnelheid : 131 cm/sec
stroomrichting : 305 °

doorstroomoppervlak : 21412 m^2
raaidebiet : 18147 m^3/sec

adcpfile : 0415014a.val

Everingen Raai 7 dd 13 oktober 2000 tijd : 0719 - 0728
adcpfile : 0415015a.val

snelheid loodrecht op de raai (cm/sec)

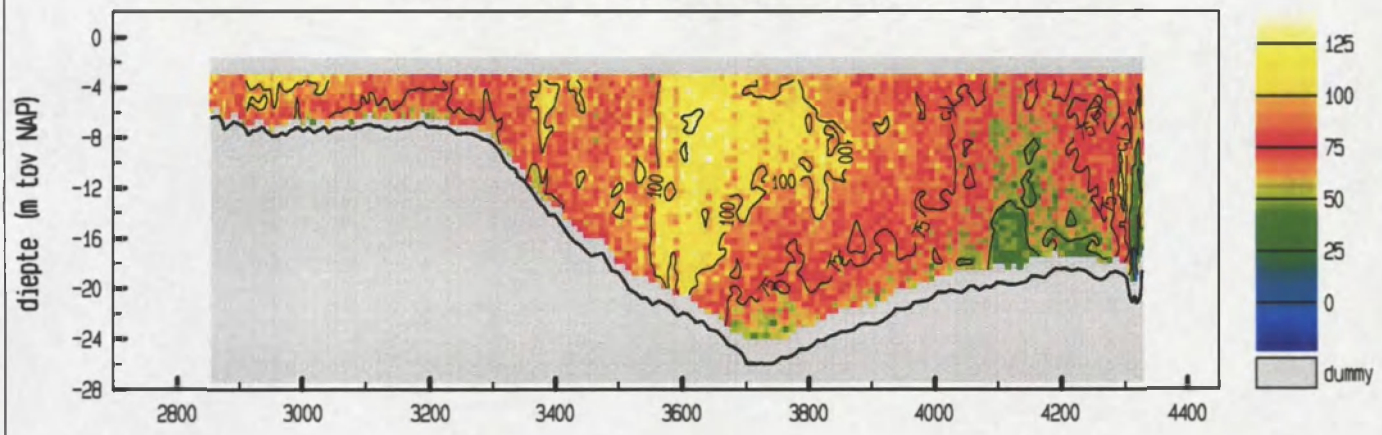

snelheid evenwijdig aan de raai (cm/sec)

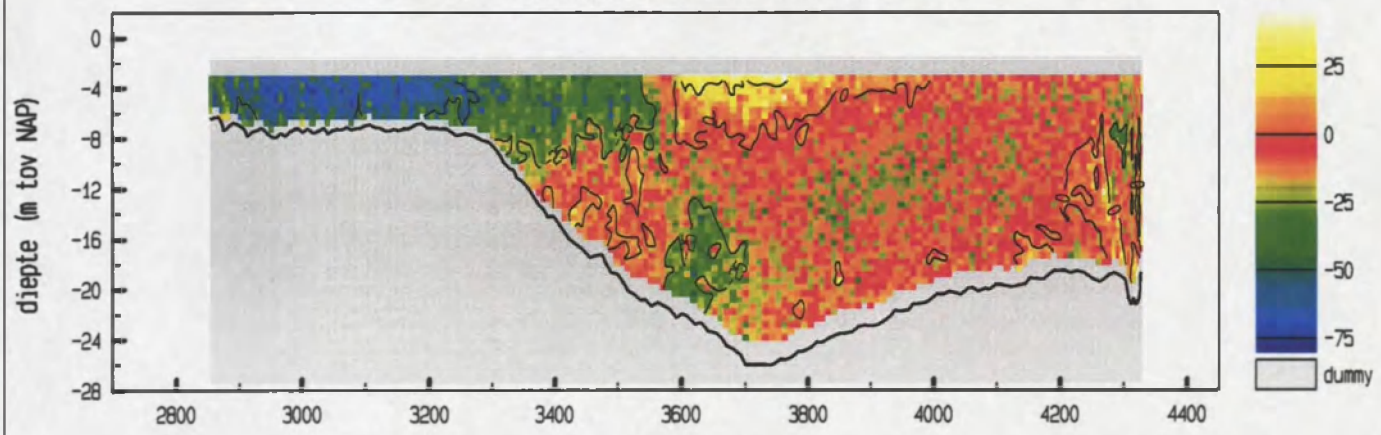

vertikale snelheid (cm/sec)

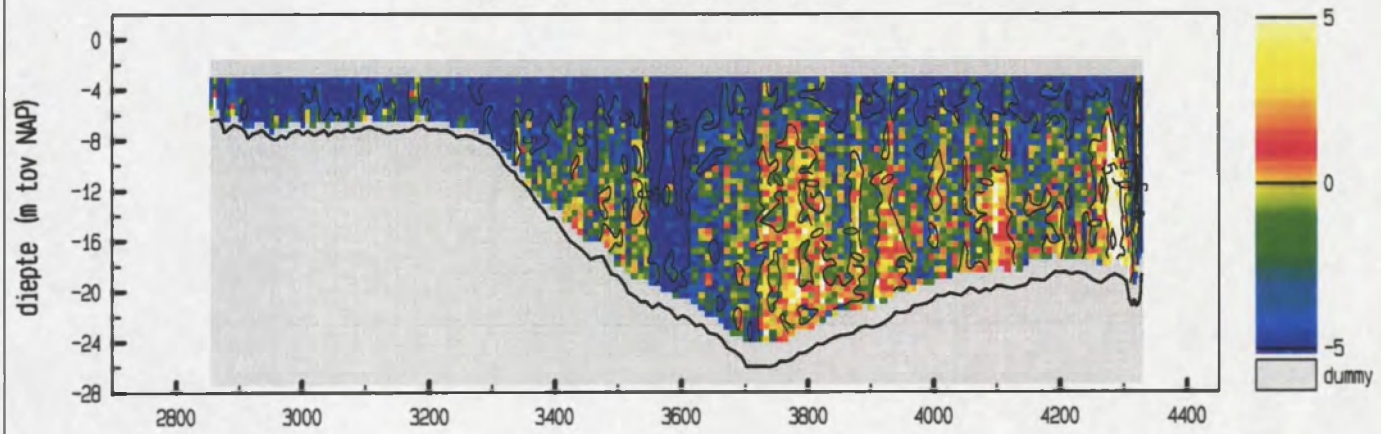

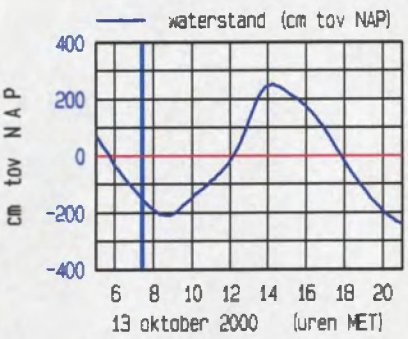

meetgebied

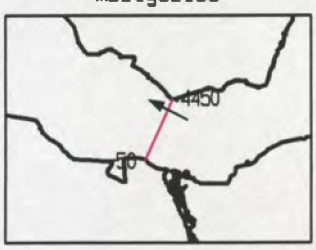

maximum gemiddelde stroom-snelheid in de vertikaal

afstand uit nulpunt : 3610 m
stroomsnelheid : 115 cm/sec
stroomrichting : 297 °

doorstroomoppervlak : 21733 m²
raaidebiet : 17566 m³/sec

adcpfile : 0415015a.val

Everingen Raai 7 dd 13 oktober 2000 tijd : 0729 - 0736
adcpfile : 0415016a.val

snelheid loodrecht op de raai (cm/sec)

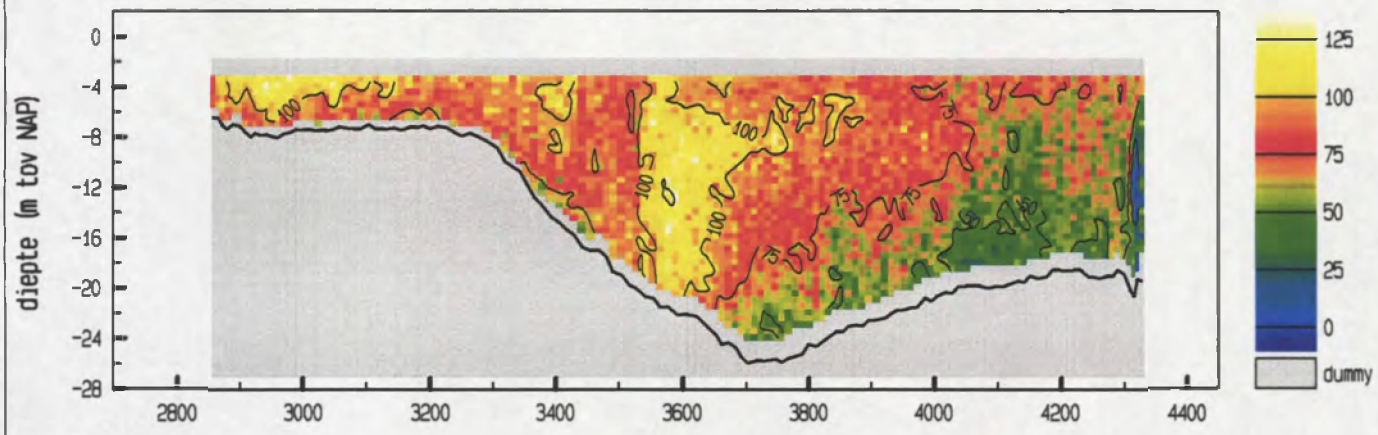

snelheid evenwijdig aan de raai (cm/sec)

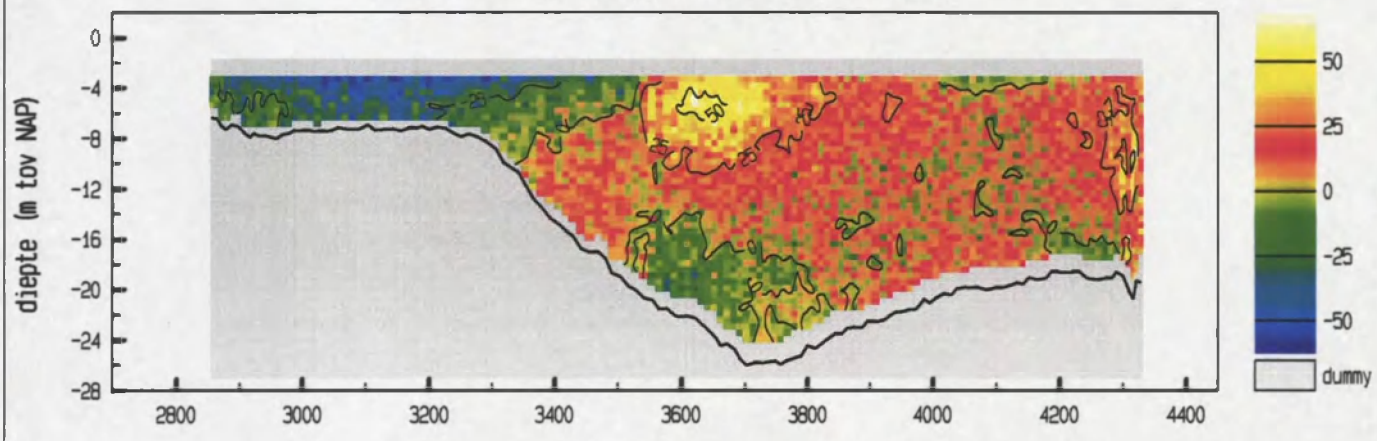

vertikale snelheid (cm/sec)

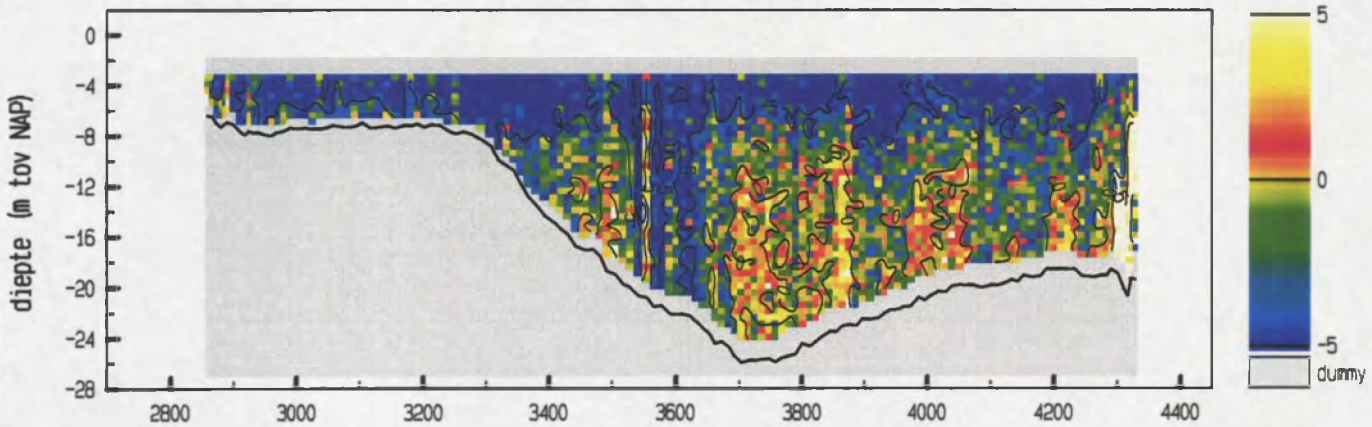

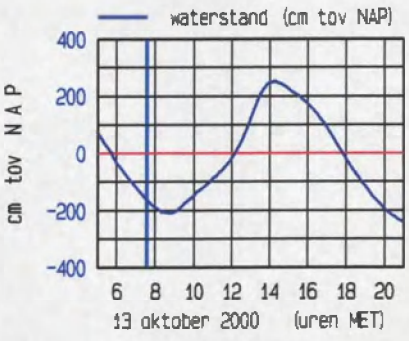

meetgebied

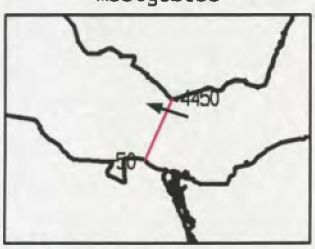

maximum gemiddelde stroomsnelheid in de vertikaal

afstand uit nulpunt : 3577 m
stroomsnelheid : 113 cm/sec
stroomrichting : 288 °

doorstroomoppervlak : 21587 m²
raaidebiet : 16758 m³/sec

adcpfile : 0415016a.val

Everingen Raai 7 dd 13 oktober 2000 tijd : 0736 - 0745
adcpfile : 0415017a.val

snelheid loodrecht op de raai (cm/sec)

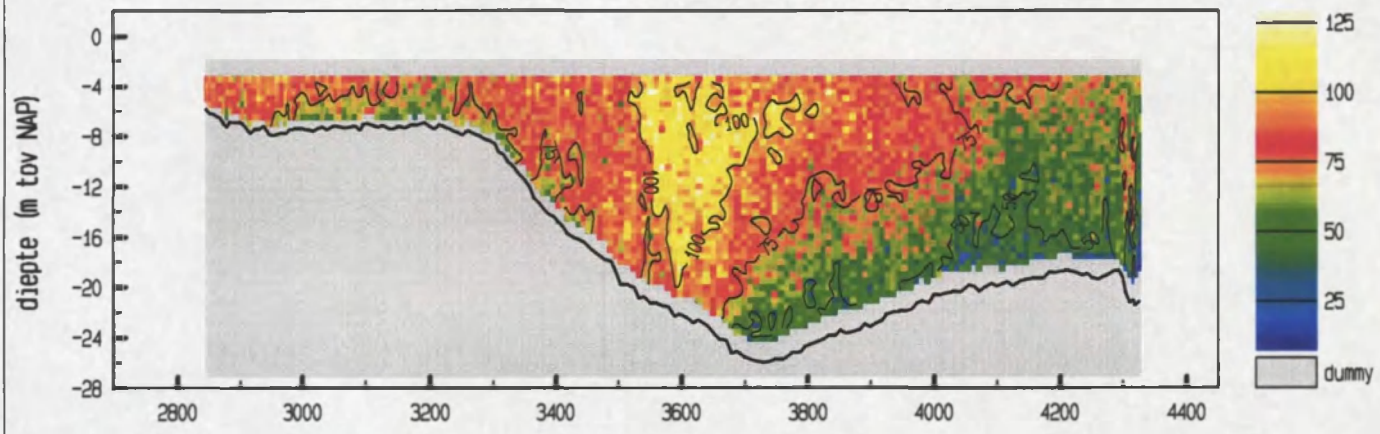

snelheid evenwijdig aan de raai (cm/sec)

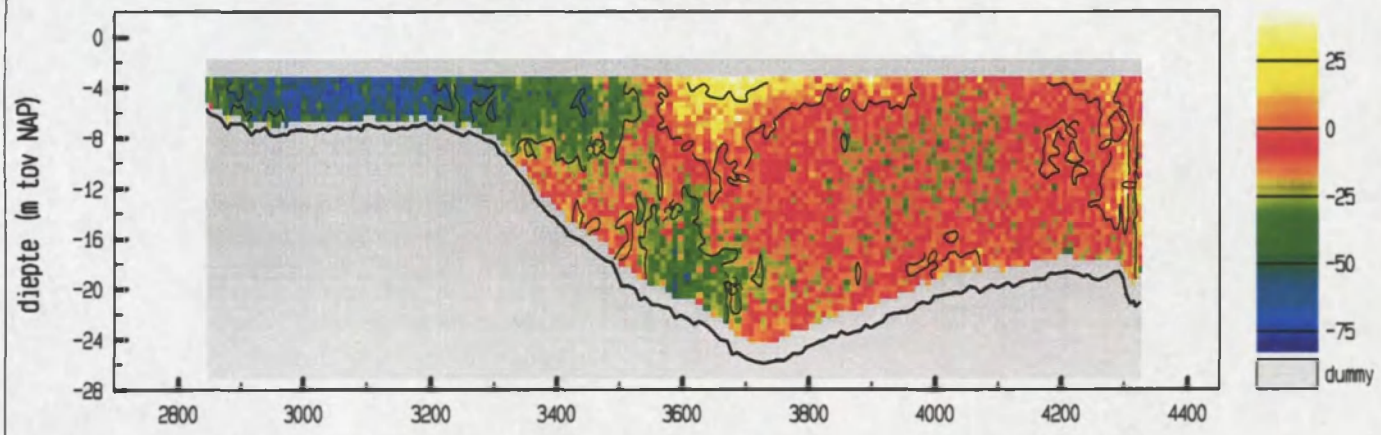

vertikale snelheid (cm/sec)

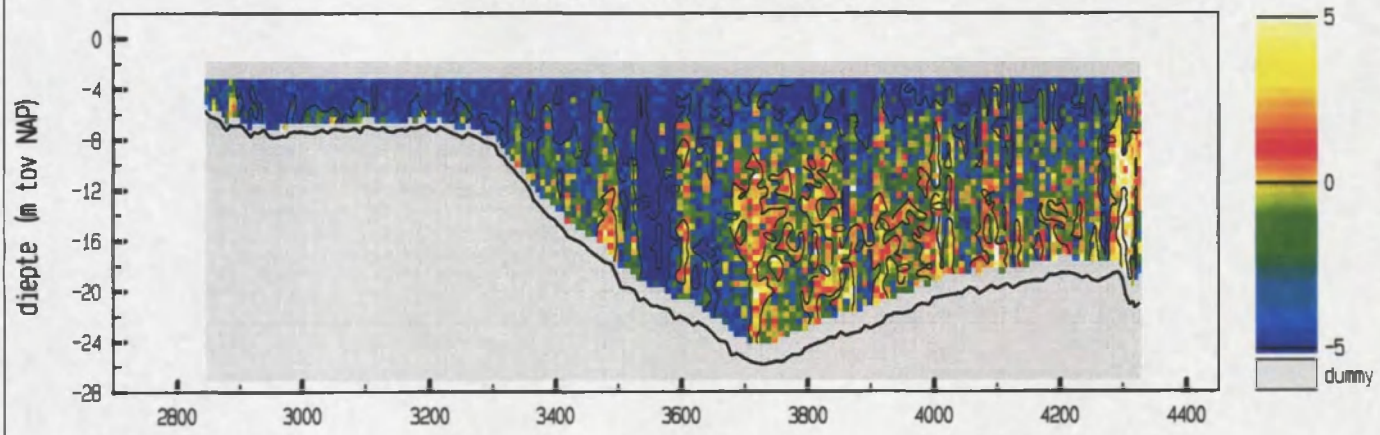

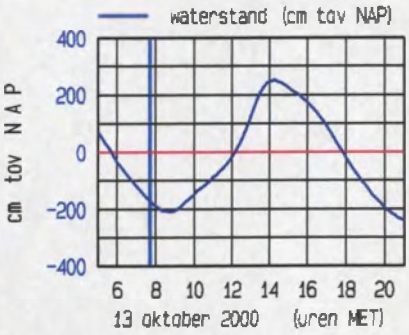

meetgebied



maximum gemiddelde stroomsnelheid in de vertikaal

afstand uit nulpunt : 2975 m
stroomsnelheid : 108 cm/sec
stroomrichting : 327 °

doorstroomoppervlak : 21471 m²
raaidebiet : 15752 m³/sec

adcpfile : 0415017a.val

Everingen Raai 7 dd 13 oktober 2000 tijd : 0745 - 0753
adcpfile : 0415018a.val

snelheid loodrecht op de raai (cm/sec)

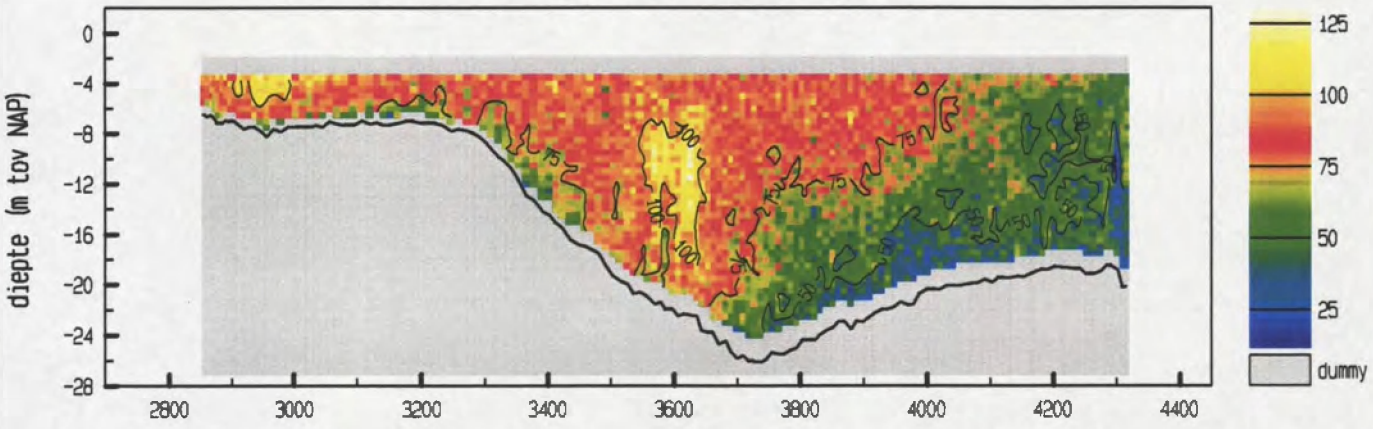

snelheid evenwijdig aan de raai (cm/sec)

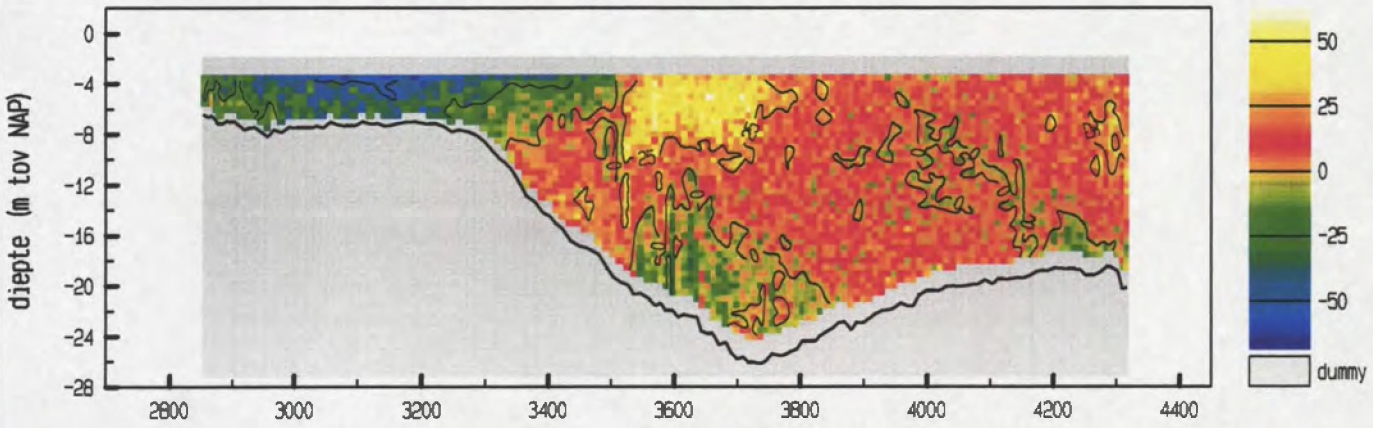

vertikale snelheid (cm/sec)

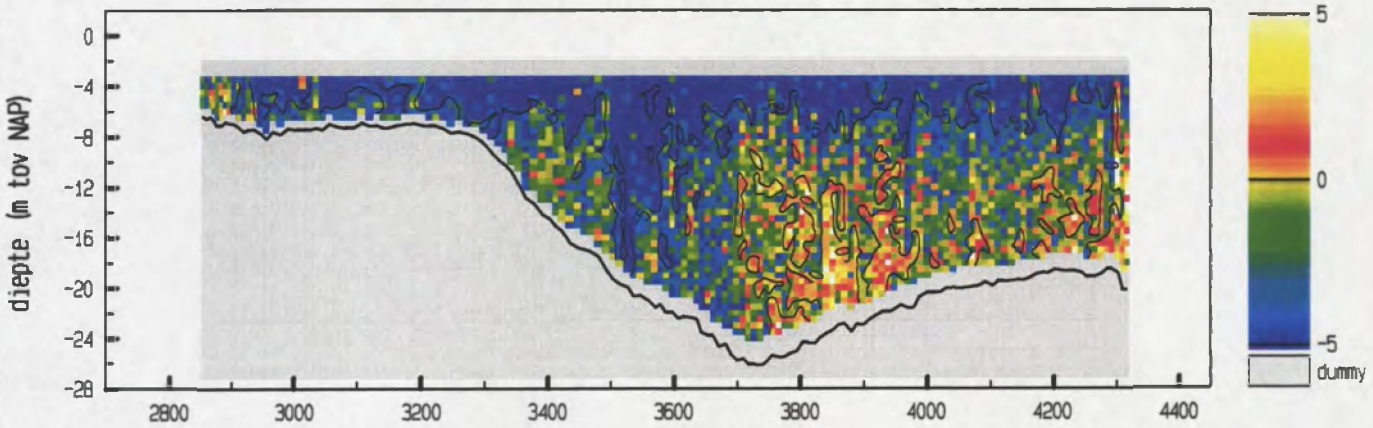

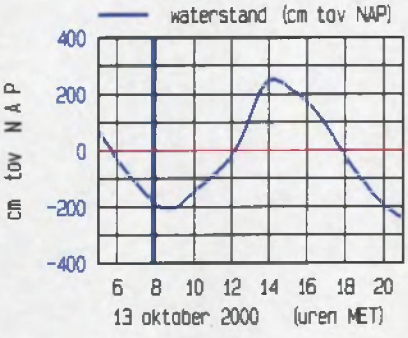

meetgebied

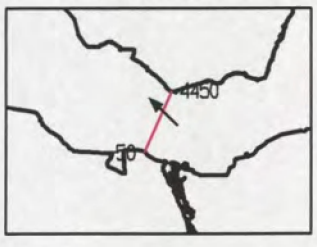

maximum gemiddelde stroom-
snelheid in de vertikaal

afstand uit nulpunt : 2946 m
stroomsnelheid : 106 cm/sec
stroomrichting : 314 °

doorstroomoppervlak : 21193 m²
raaidebiet : 14987 m³/sec

adcpfile : 0415018a.val

Everingen Raai 7 dd 13 oktober 2000 tijd : 0753 - 0802
adcpfile : 0415019a.val

snelheid loodrecht op de raai (cm/sec)

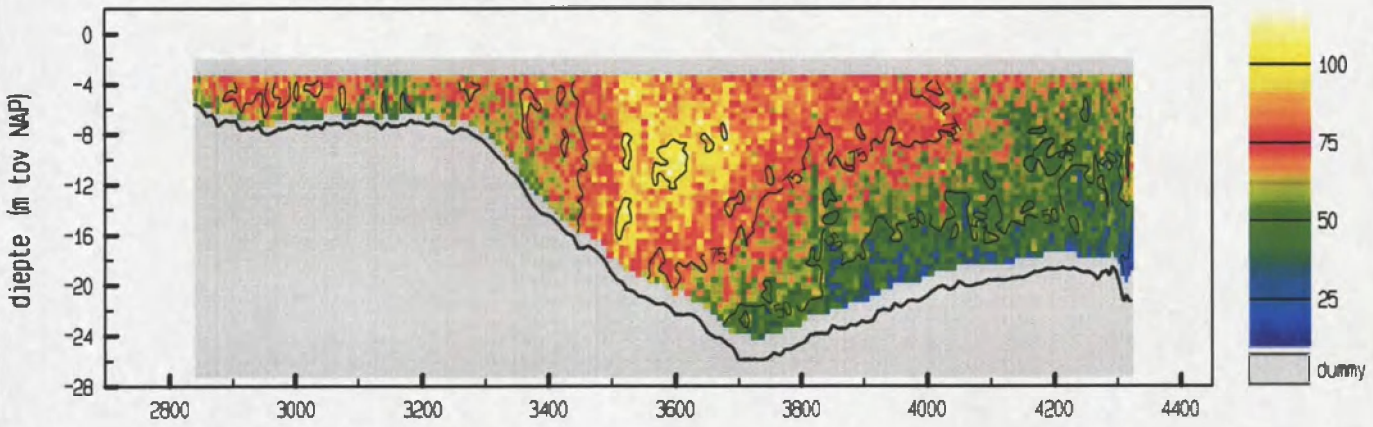

snelheid evenwijdig aan de raai (cm/sec)

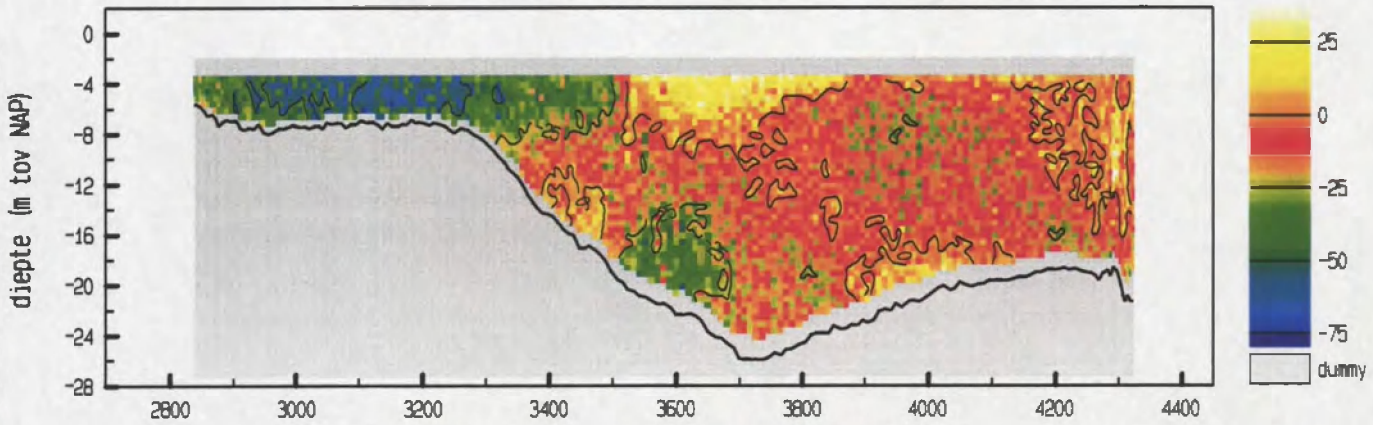

vertikale snelheid (cm/sec)

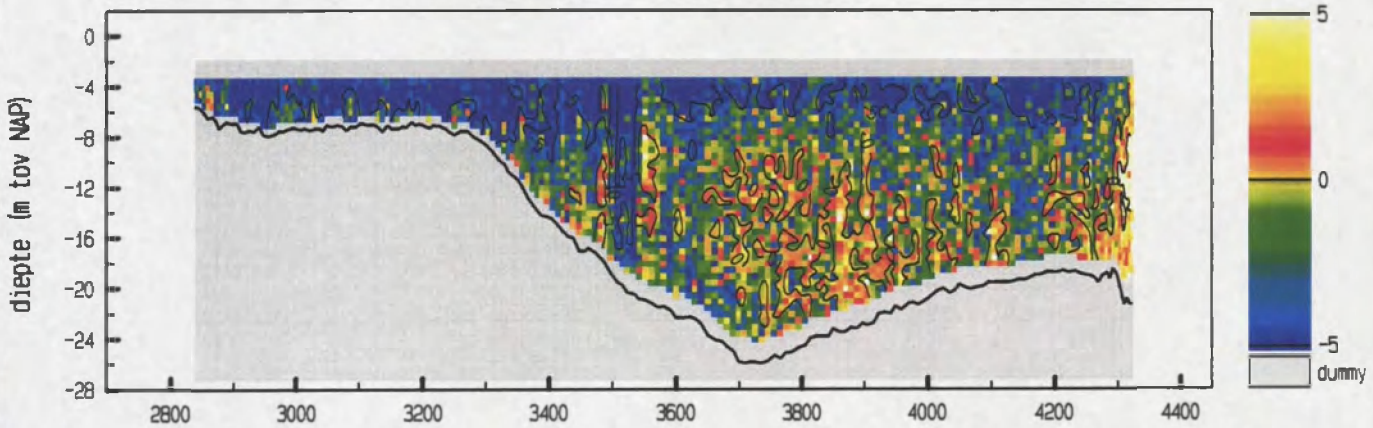

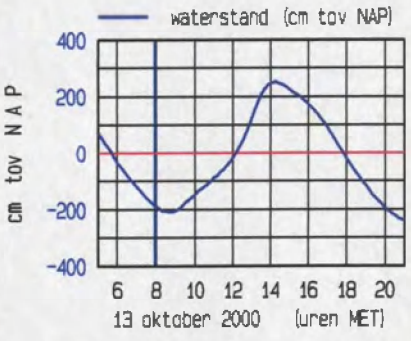

meetgebied

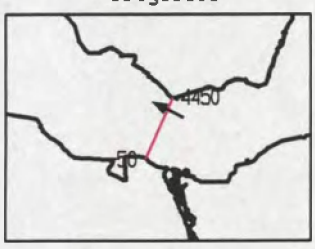

maximum gemiddelde stroom-snelheid in de vertikaal

afstand uit nulpunt : 3535 m
stroomsnelheid : 93 cm/sec
stroomrichting : 297 °

doorstroomoppervlak : 21257 m²
raaidebiet : 13794 m³/sec

adcpfile : 0415019a.val

Everingen Raai 7 dd 13 oktober 2000 tijd : 0803 - 0810
adcpfile : 0415020a.val

snelheid loodrecht op de raai (cm/sec)

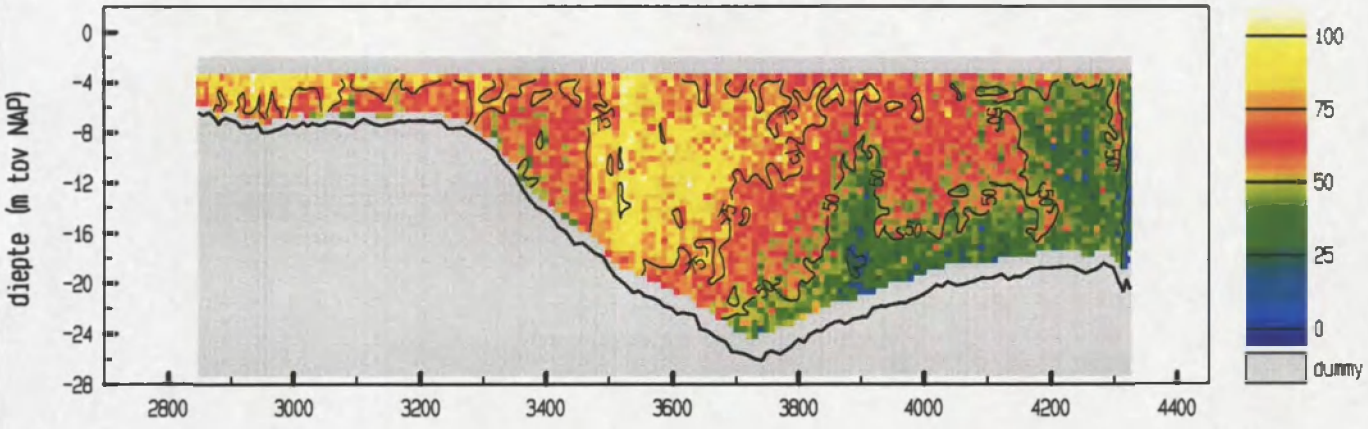

snelheid evenwijdig aan de raai (cm/sec)

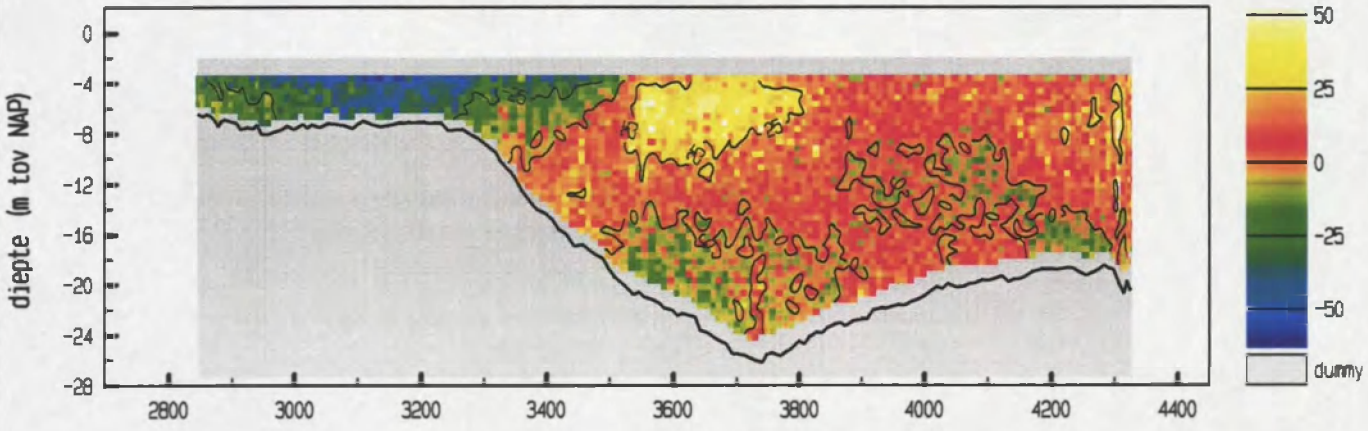

vertikale snelheid (cm/sec)

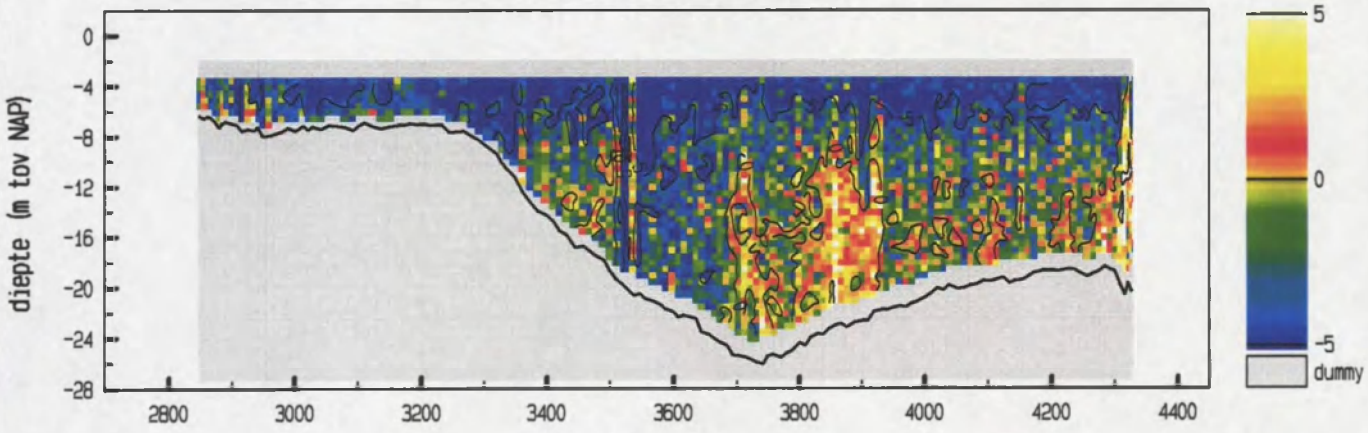

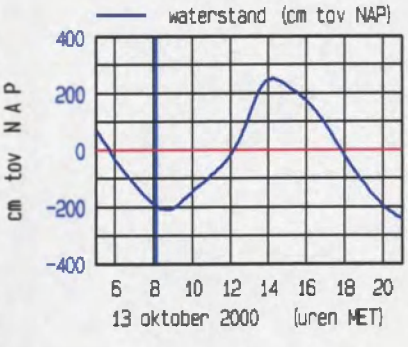

meetgebied



maximum gemiddelde stroom-
snelheid in de vertikaal

afstand uit nulpunt : 2936 m
stroomsnelheid : 96 cm/sec
stroomrichting : 312 °

doorstroomoppervlak : 21141 m^2
raaidebiet : 12869 m^3/sec

adcpfile : 0415020a.val

Everingen Raai 7 dd 13 oktober 2000 tijd : 0810 - 0818
adcpfile : 0415021a.val

snelheid loodrecht op de raai (cm/sec)

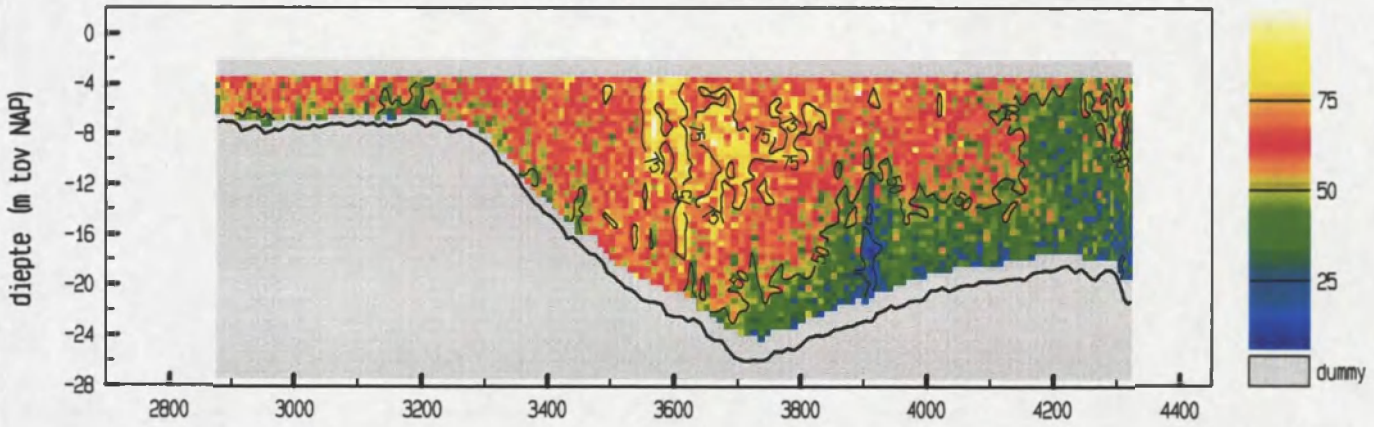

snelheid evenwijdig aan de raai (cm/sec)

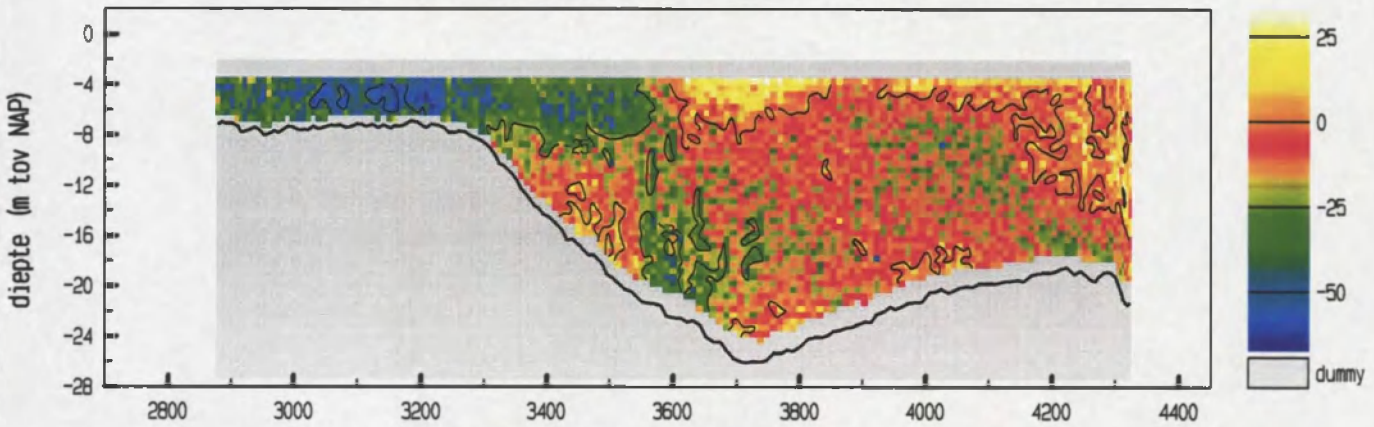

vertikale snelheid (cm/sec)

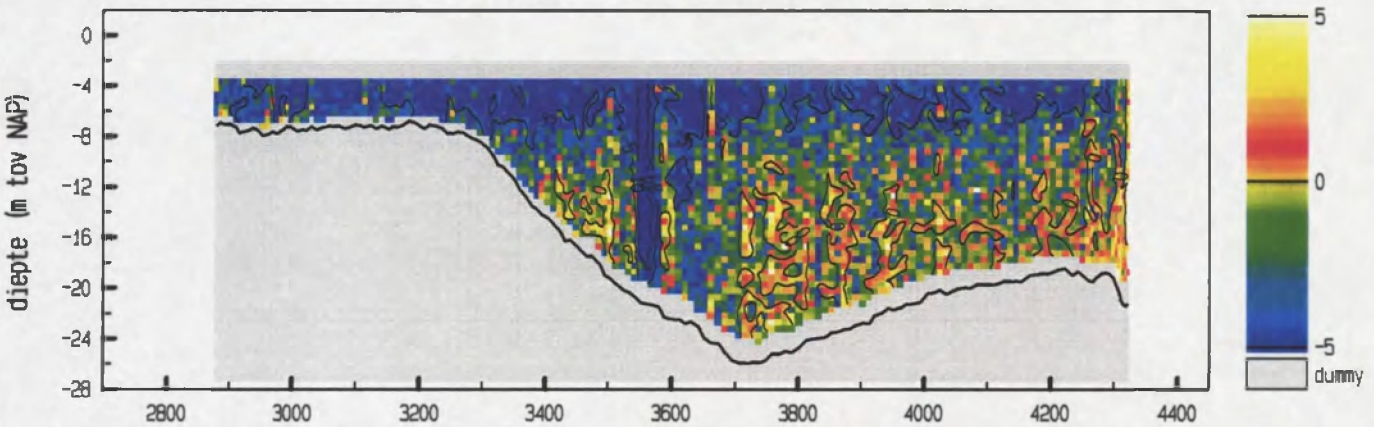

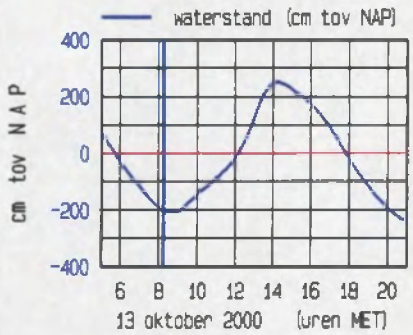

meetgebied



maximum gemiddelde stroomsnelheid in de vertikaal

afstand uit nulpunt : 3124 m
stroomsnelheid : 81 cm/sec
stroomrichting : 327 °

doorstroomoppervlak : 20936 m²
raaidebiet : 11472 m³/sec

adcpfile : 0415021a.val

Everingen Raai 7 dd 13 oktober 2000 tijd : 0819 - 0826
adcpfile : 0415022a.val

snelheid loodrecht op de raai (cm/sec)

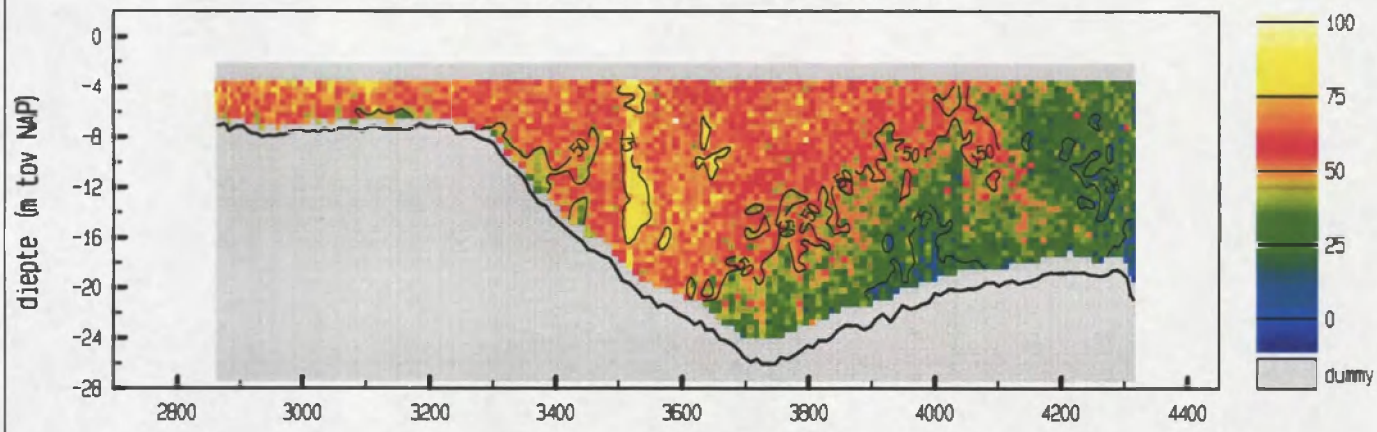

snelheid evenwijdig aan de raai (cm/sec)

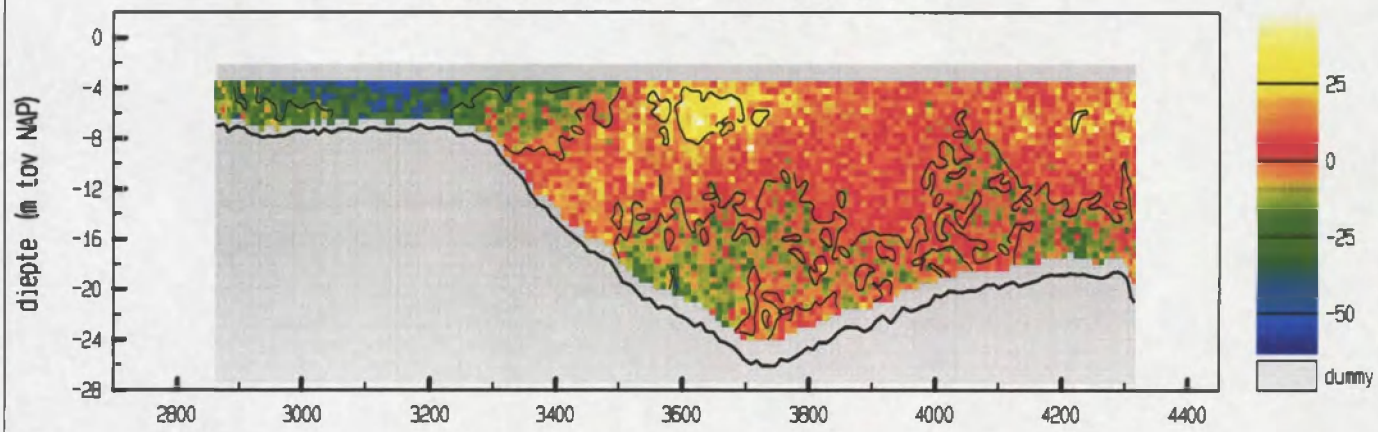

vertikale snelheid (cm/sec)

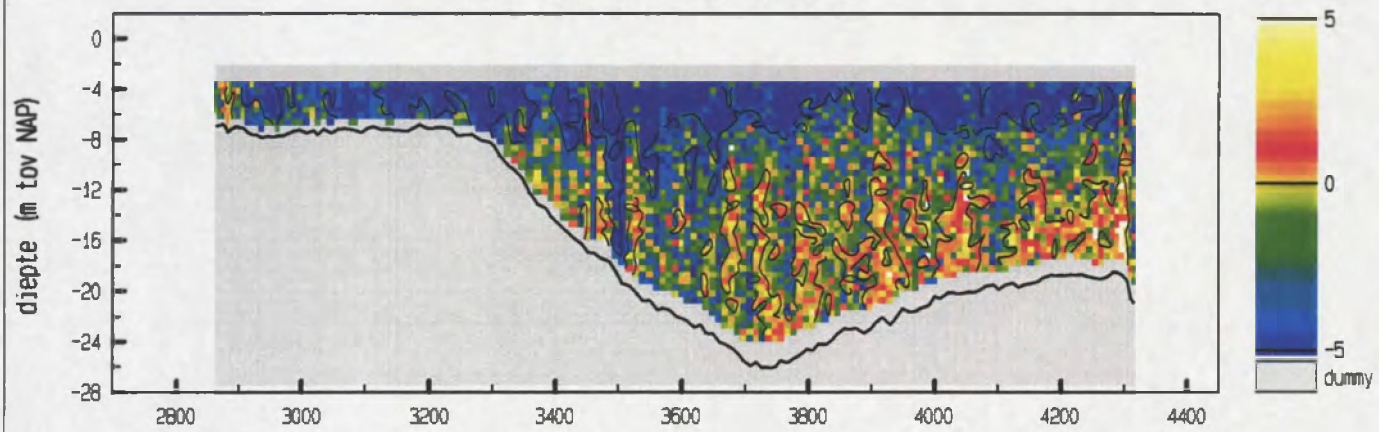

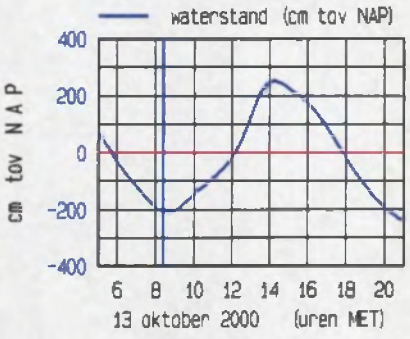



maximum gemiddelde stroom-snelheid in de vertikaal

afstand uit nulpunt : 3519 m
stroomsnelheid : 83 cm/sec
stroomrichting : 285 °

doorstroomoppervlak : 20850 m²
raaidebiet : 10224 m³/sec

adcpfile : 0415022a.val

Everingen Raai 7 dd 13 oktober 2000 tijd : 0827 - 0837
adcpfile : 0415023a.val

snelheid loodrecht op de raai (cm/sec)

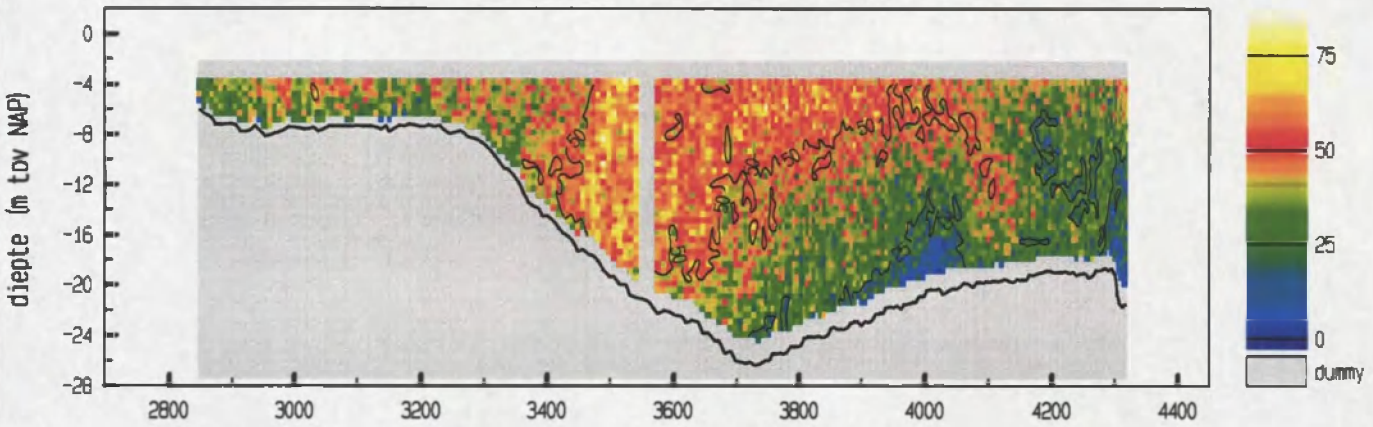

snelheid evenwijdig aan de raai (cm/sec)

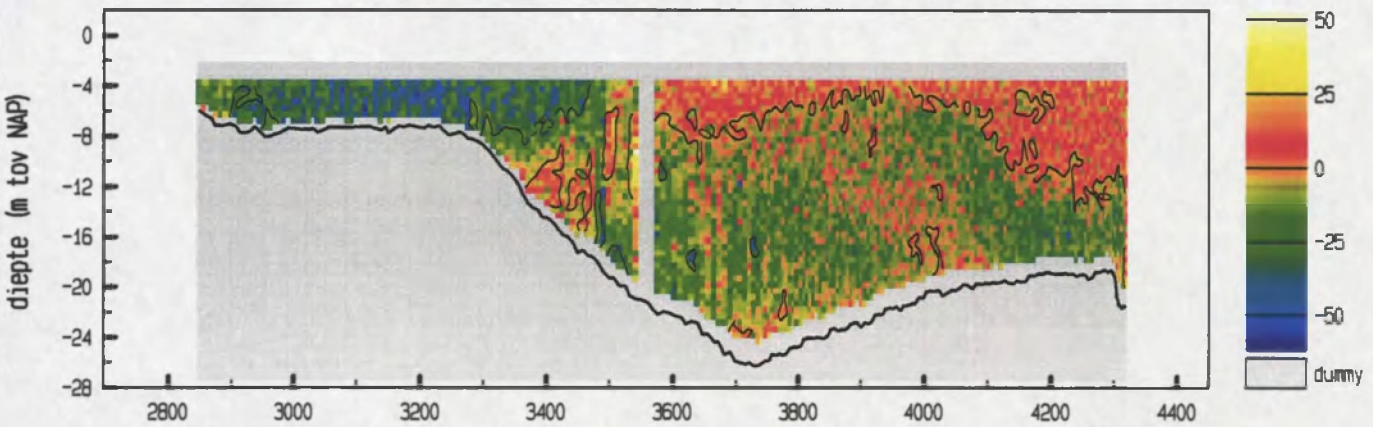

vertikale snelheid (cm/sec)

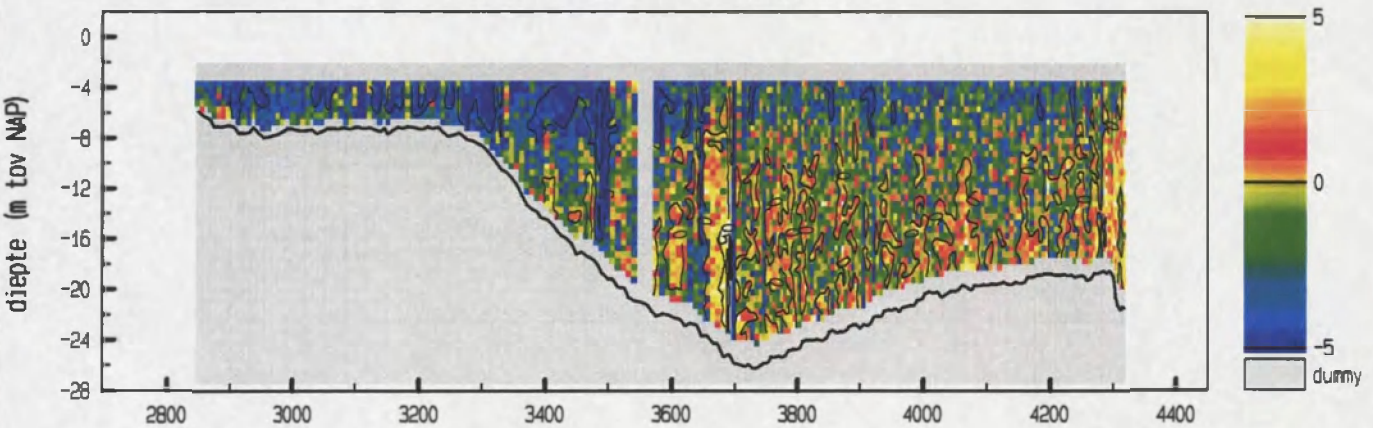

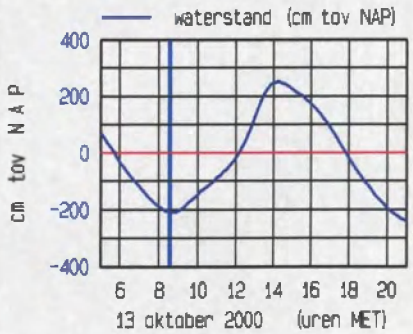

meetgebied



maximum gemiddelde stroom-
snelheid in de vertikaal

afstand uit nulpunt : 3525 m
stroomsnelheid : 64 cm/sec
stroomrichting : 304 °

doorstroomoppervlak : 20980 m²
raaidebiet : 8551 m³/sec

adcpfile : 0415023a.val

Everingen Raai 7 dd 13 oktober 2000 tijd : 0838 - 0845
adcpfile : 0415024a.val

snelheid loodrecht op de raai (cm/sec)

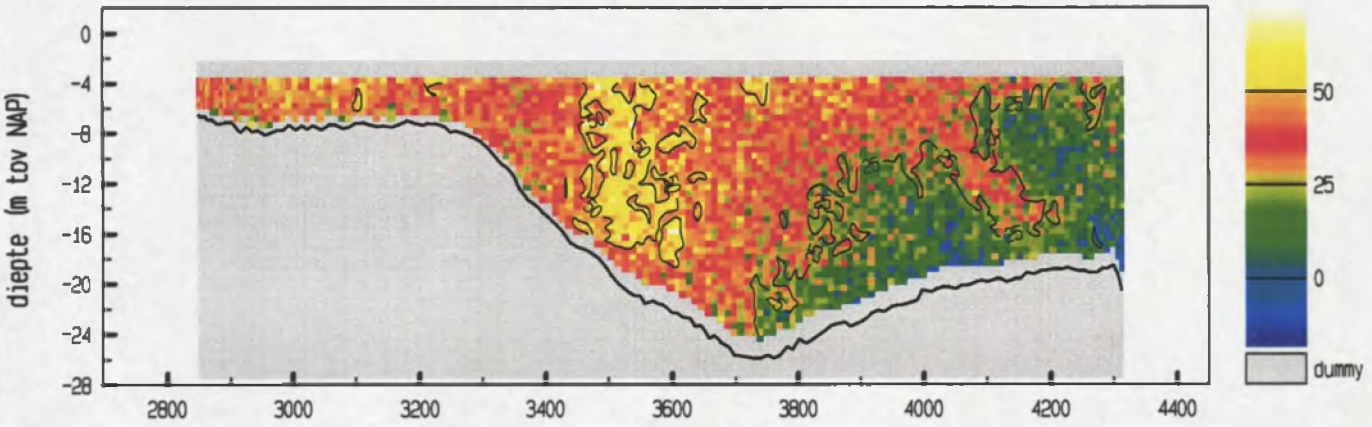

snelheid evenwijdig aan de raai (cm/sec)

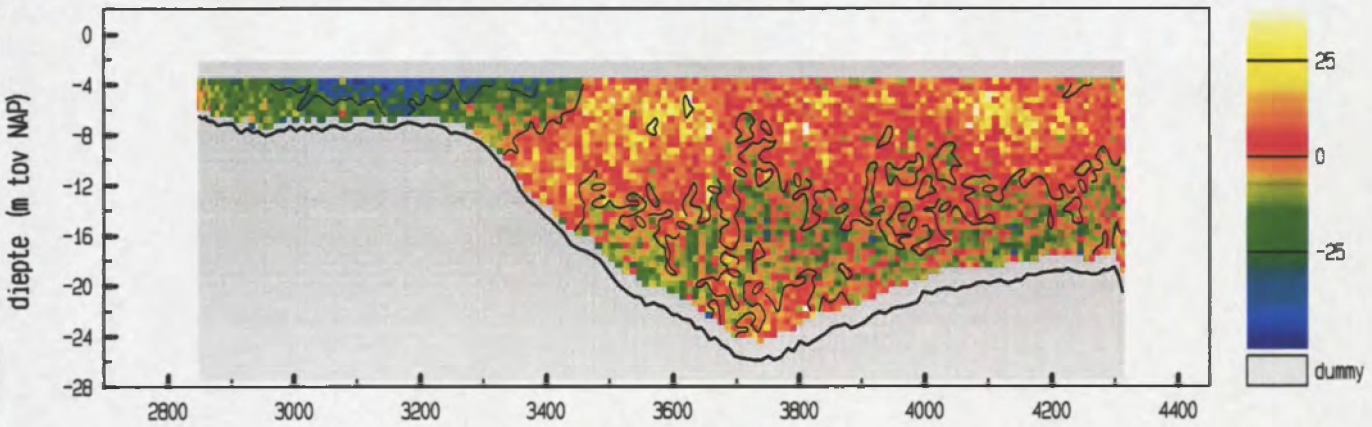

vertikale snelheid (cm/sec)

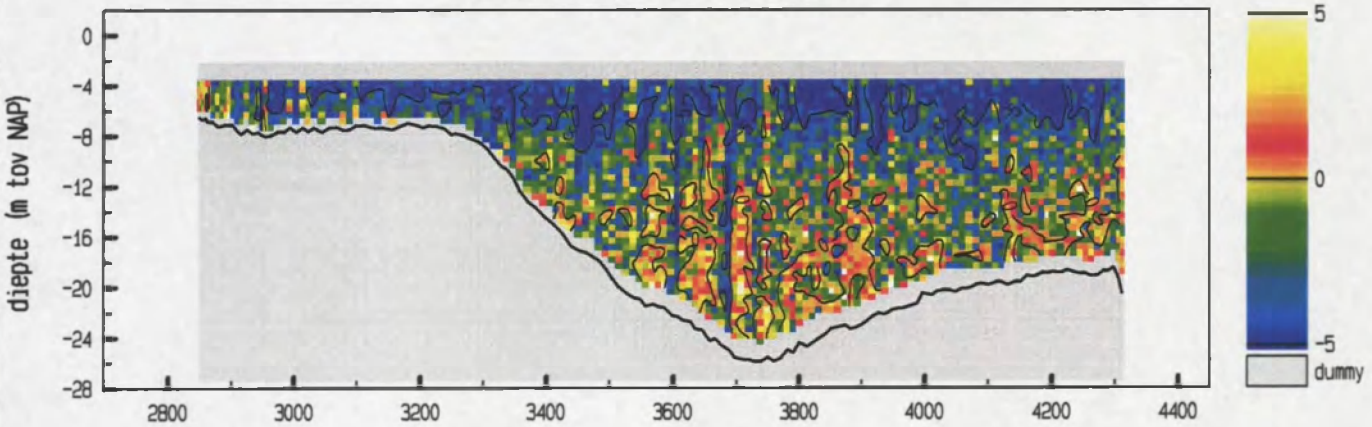

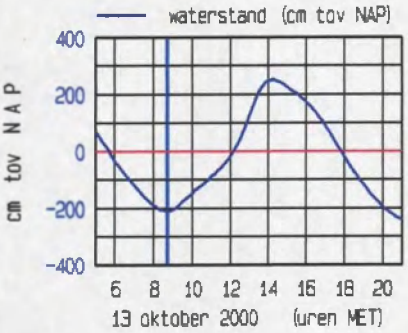

meetgebied

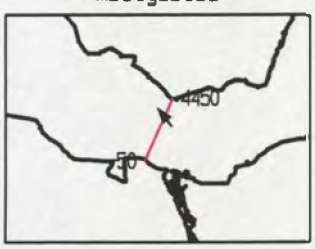

maximum gemiddelde stroom-
snelheid in de vertikaal

afstand uit nulpunt : 3069 m
stroomsnelheid : 60 cm/sec
stroomrichting : 322 °

doorstroomoppervlak : 20821 m^2
raaidebiet : 6690 m^3/sec

adcpfile : 0415024a.val

Everingen Raai 7 dd 13 oktober 2000 tijd : 0848 - 0858
adcpfile : 0415025a.val

snelheid loodrecht op de raai (cm/sec)

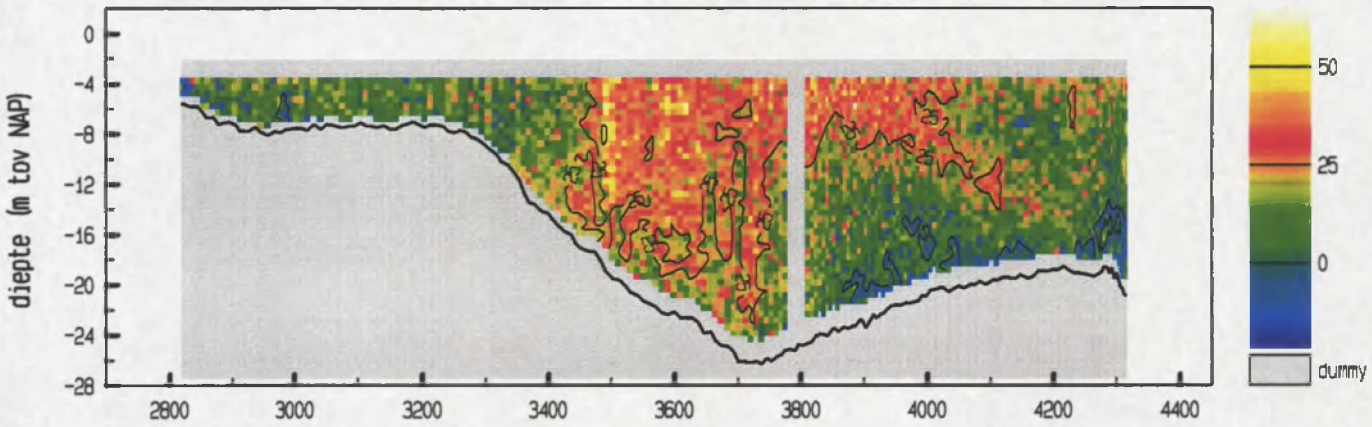

snelheid evenwijdig aan de raai (cm/sec)

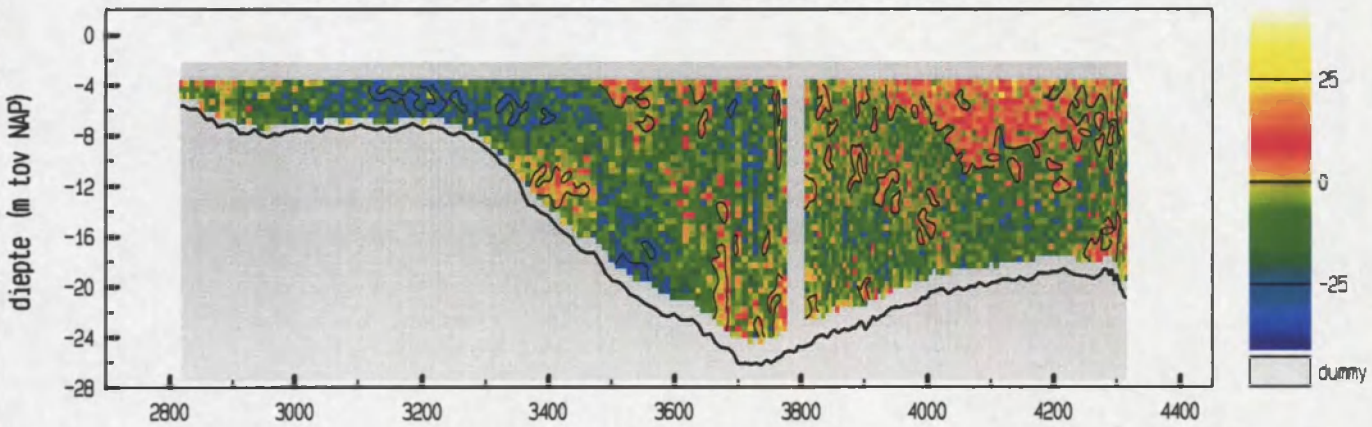

vertikale snelheid (cm/sec)

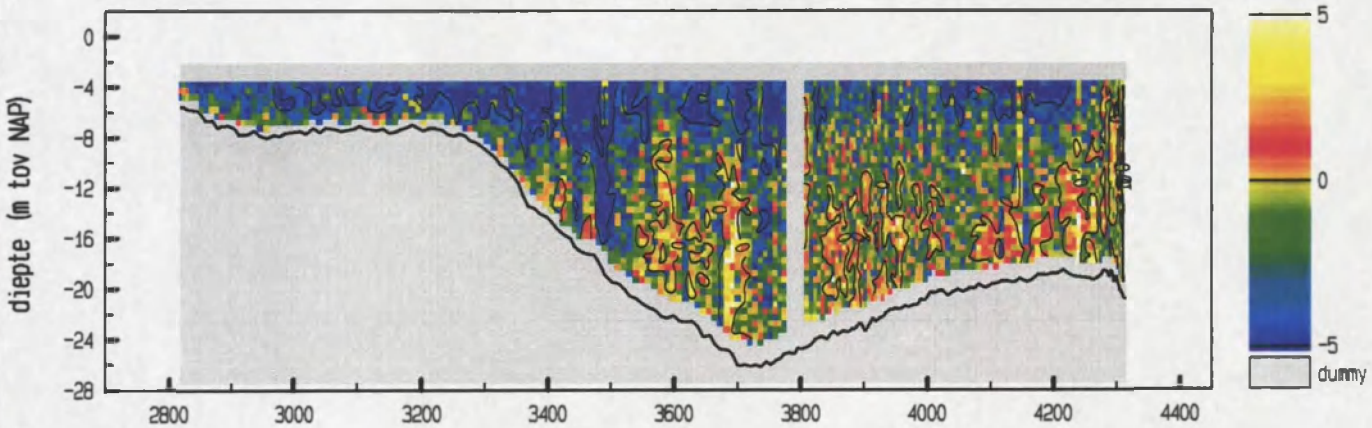

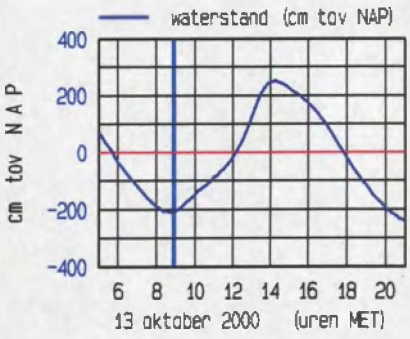

meetgebied

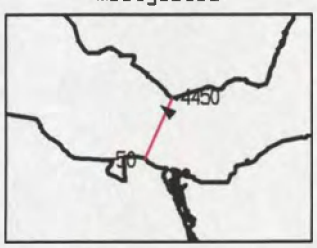

maximum gemiddelde stroom-
snelheid in de vertikaal

afstand uit nulpunt : 3491 m
stroomsnelheid : 40 cm/sec
stroomrichting : 310 °

doorstroomoppervlak : 21065 m^2
raaidebiet : 3710 m^3/sec

adcpfile : 0415025a.val

Everingen Raai 7 dd 13 oktober 2000 tijd : 0858 - 0905
adcpfile : 0415026a.val

snelheid loodrecht op de raai (cm/sec)

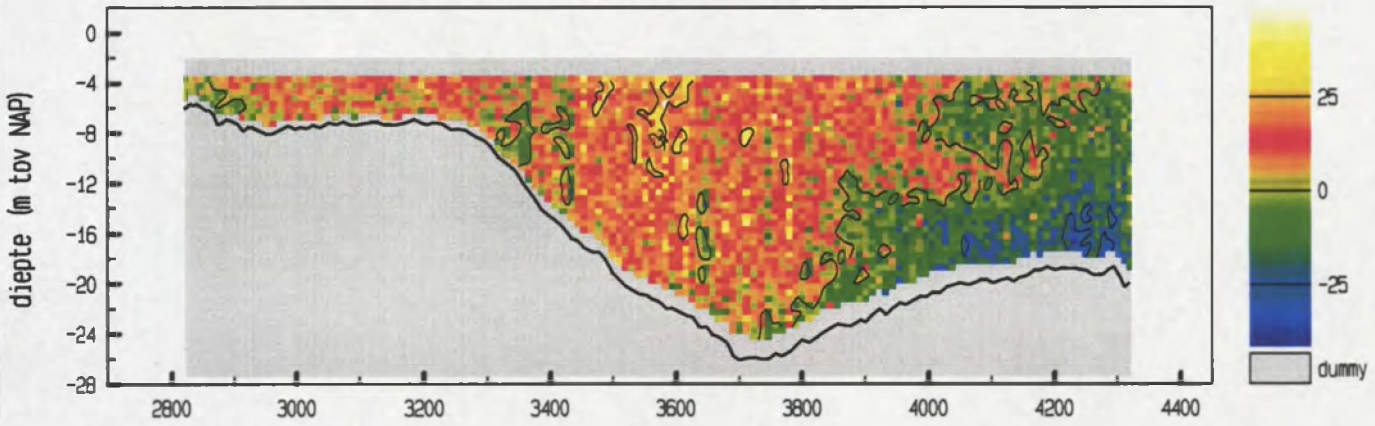

snelheid evenwijdig aan de raai (cm/sec)

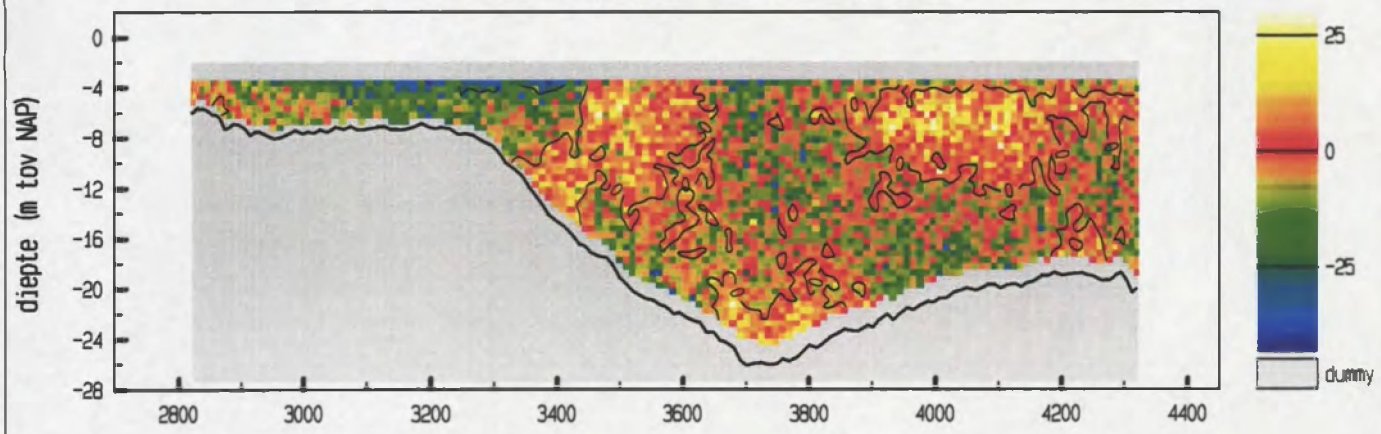

vertikale snelheid (cm/sec)

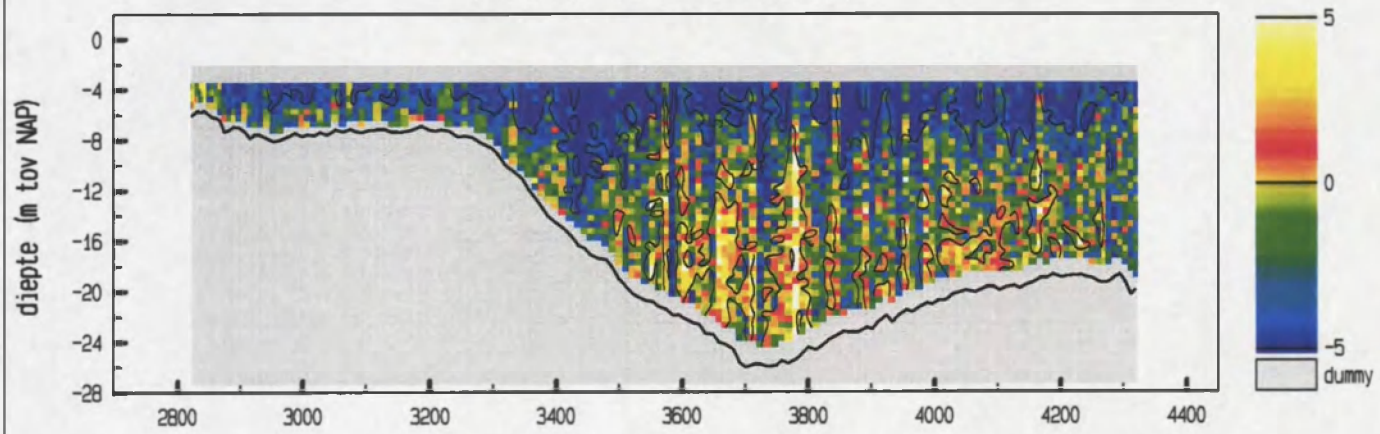

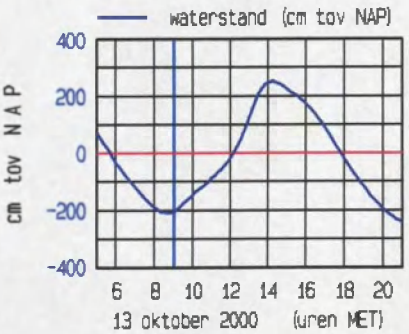

meetgebied

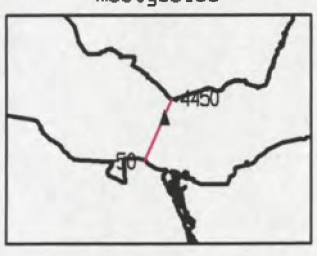

maximum gemiddelde stroom-
snelheid in de vertikaal

afstand uit nulpunt : 3199 m
stroomsnelheid : 33 cm/sec
stroomrichting : 360 °

doorstroomoppervlak : 21155 m^2
raaidebiet : 1142 m^3/sec

adcpfile : 0415026a.val

Everingen Raai 7 dd 13 oktober 2000 tijd : 0906 - 0914
adcpfile : 0415027a.val

snelheid loodrecht op de raai (cm/sec)

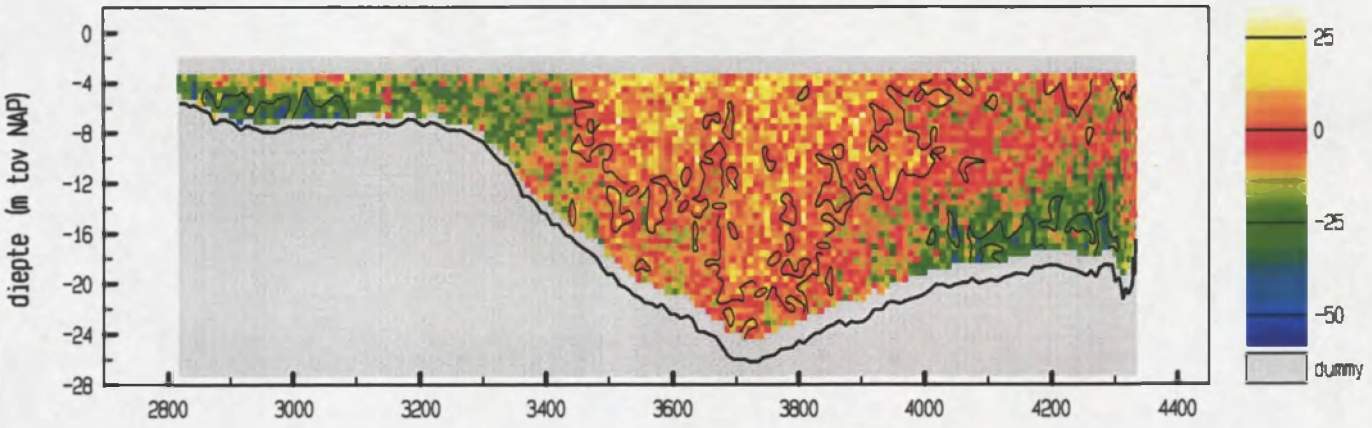

snelheid evenwijdig aan de raai (cm/sec)

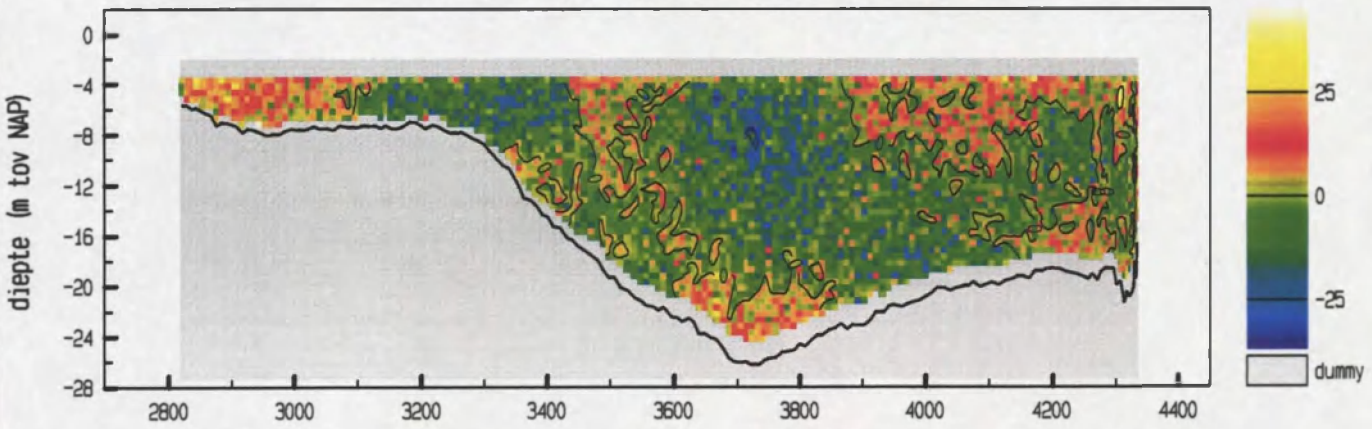

vertikale snelheid (cm/sec)

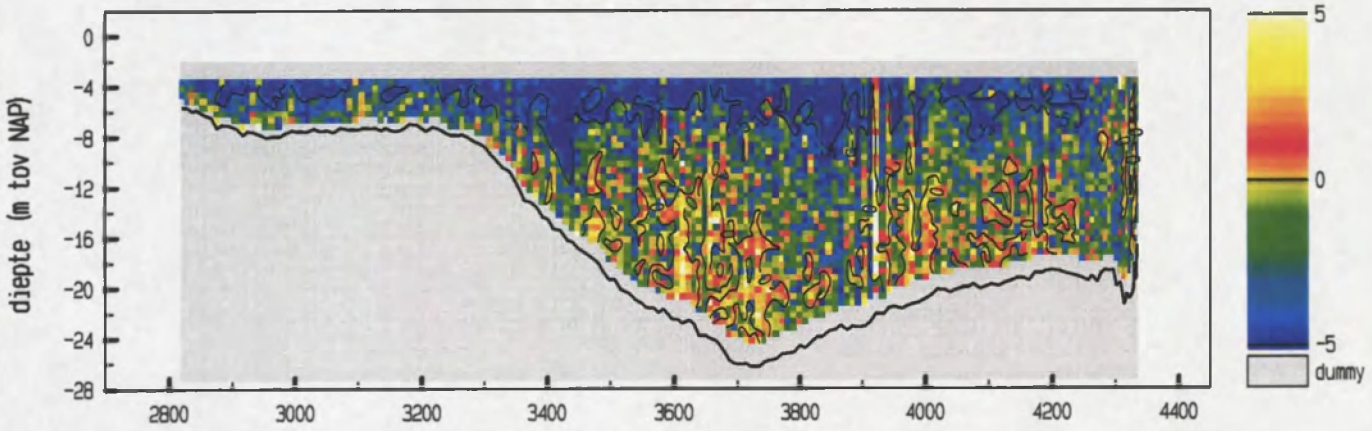

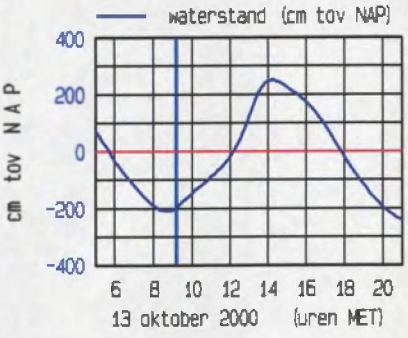

meetgebied

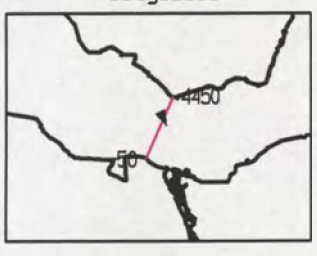

maximum gemiddelde stroom-snelheid in de vertikaal

afstand uit nulpunt : 2844 m
stroomsnelheid : 40 cm/sec
stroomrichting : 155 °

doorstroomoppervlak : 21582 m^2
raaidebiet : -1217 m^3/sec

adcpfile : 0415027a.val

Everingen Raai 7 dd 13 oktober 2000 tijd : 0915 - 0922
adcpfile : 0415028a.val

snelheid loodrecht op de raai (cm/sec)

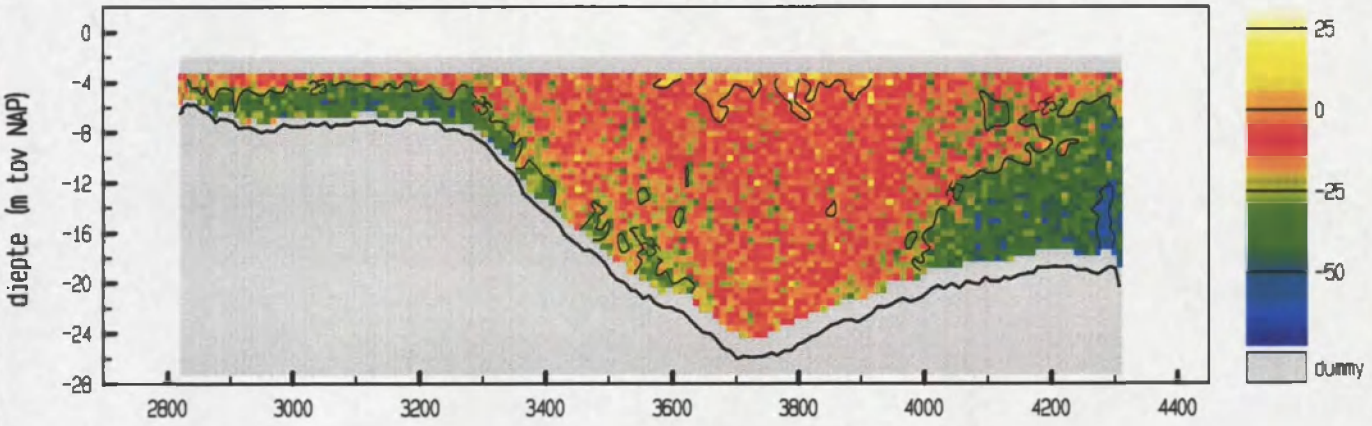

snelheid evenwijdig aan de raai (cm/sec)

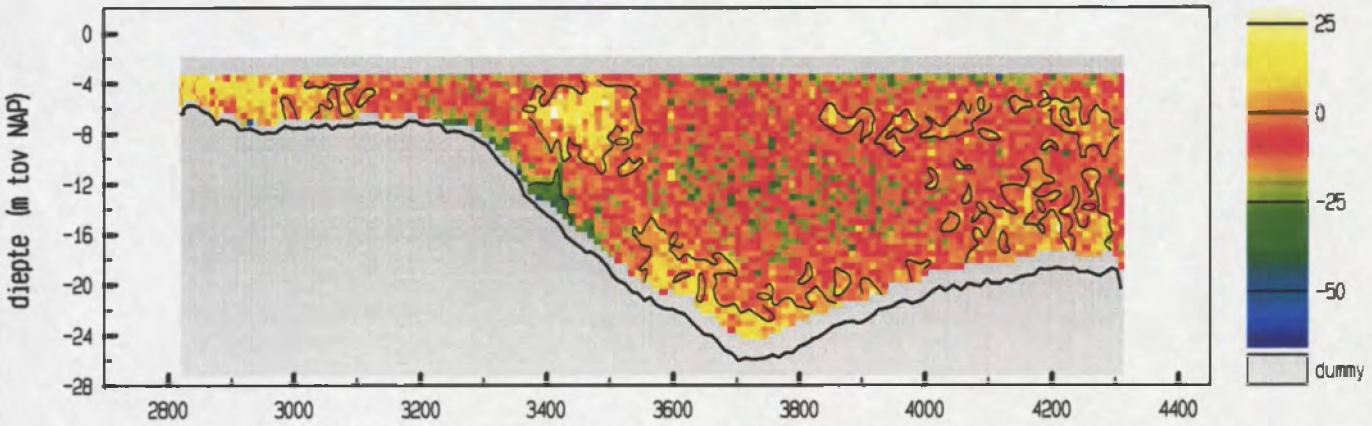

vertikale snelheid (cm/sec)

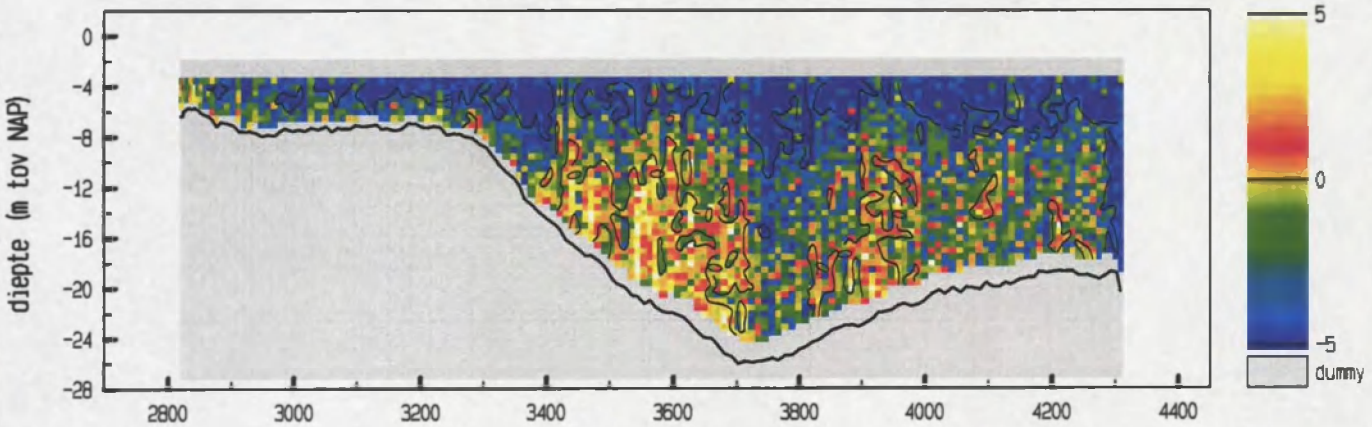

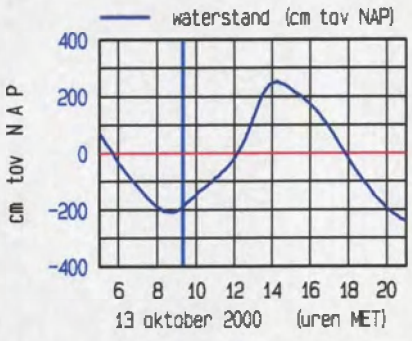

meetgebied



maximum gemiddelde stroom-
snelheid in de vertikaal

afstand uit nulpunt : 4292 m
stroomsnelheid : 43 cm/sec
stroomrichting : 111 °

doorstroomoppervlak : 21219 m^2
raaidebiet : -3675 m^3/sec

adcpfile : 0415028a.val

Everingen Raai 7 dd 13 oktober 2000 tijd : 0923 - 0932
adcpfile : 0415029a.val

snelheid loodrecht op de raai (cm/sec)

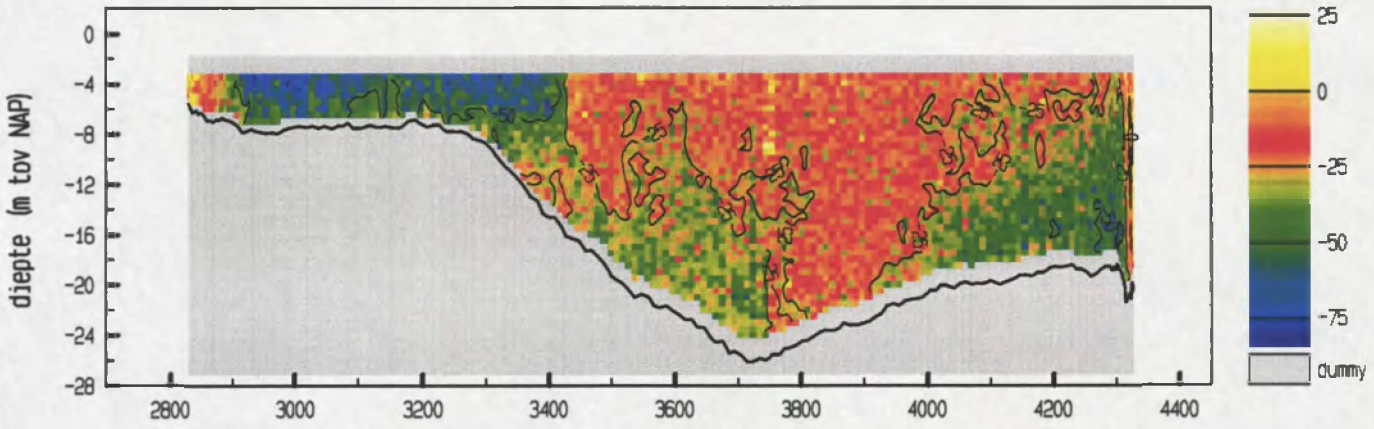

snelheid evenwijdig aan de raai (cm/sec)

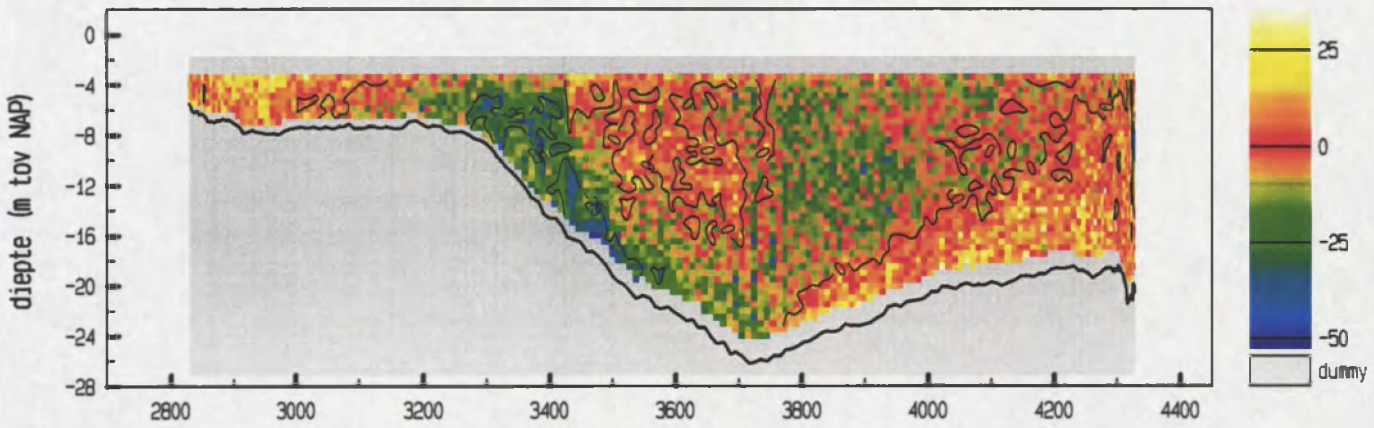

vertikale snelheid (cm/sec)

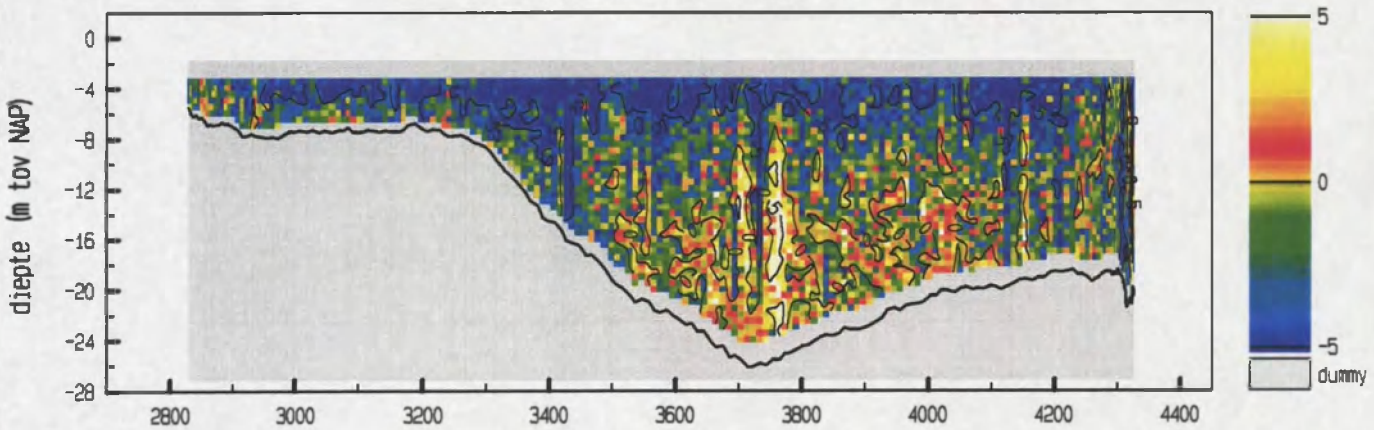

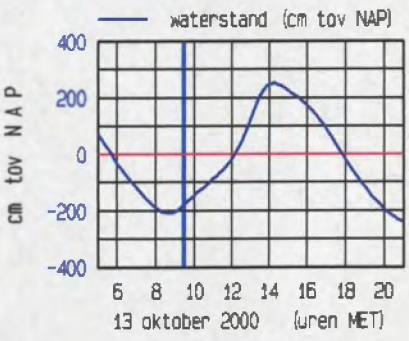

meetgebied

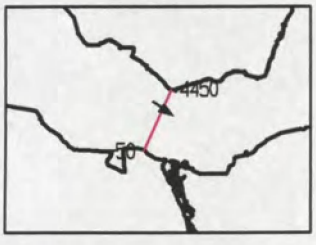

maximum gemiddelde stroom-
snelheid in de vertikaal

afstand uit nulpunt : 3019 m
stroomsnelheid : 67 cm/sec
stroomrichting : 126 °

doorstroomoppervlak : 21610 m^2
raaidebiet : -6234 m^3/sec

adcpfile : 0415029a.val

Everingen Raai 7 dd 13 oktober 2000 tijd : 0934 - 0941
adcpfile : 0415030a.val

snelheid loodrecht op de raai (cm/sec)

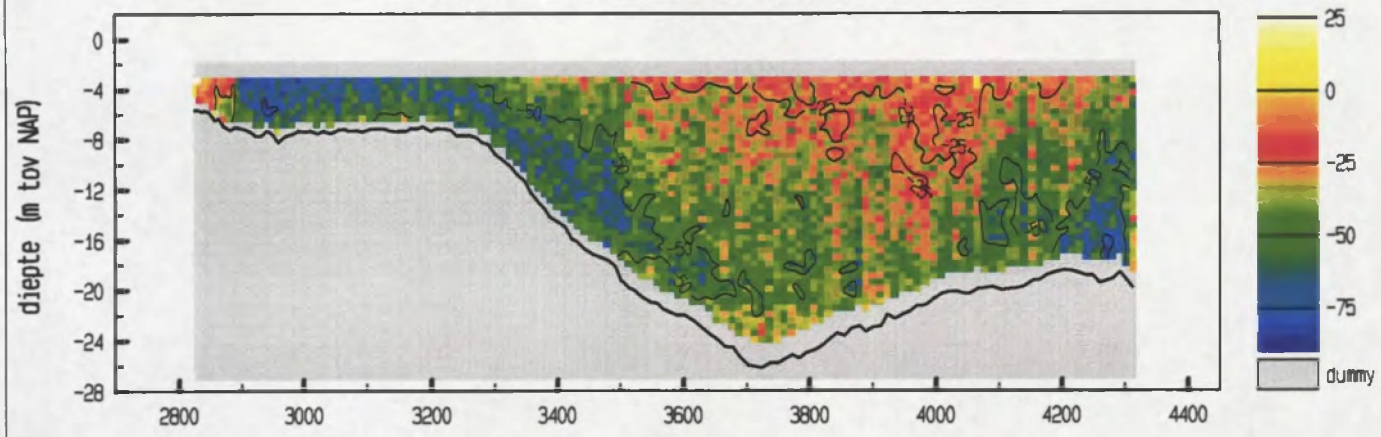

snelheid evenwijdig aan de raai (cm/sec)

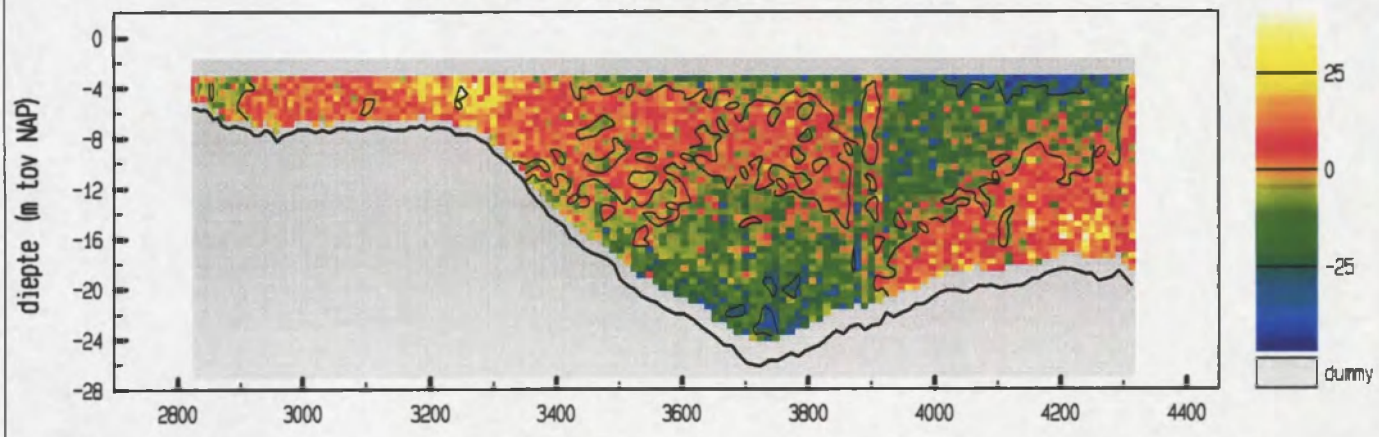

vertikale snelheid (cm/sec)

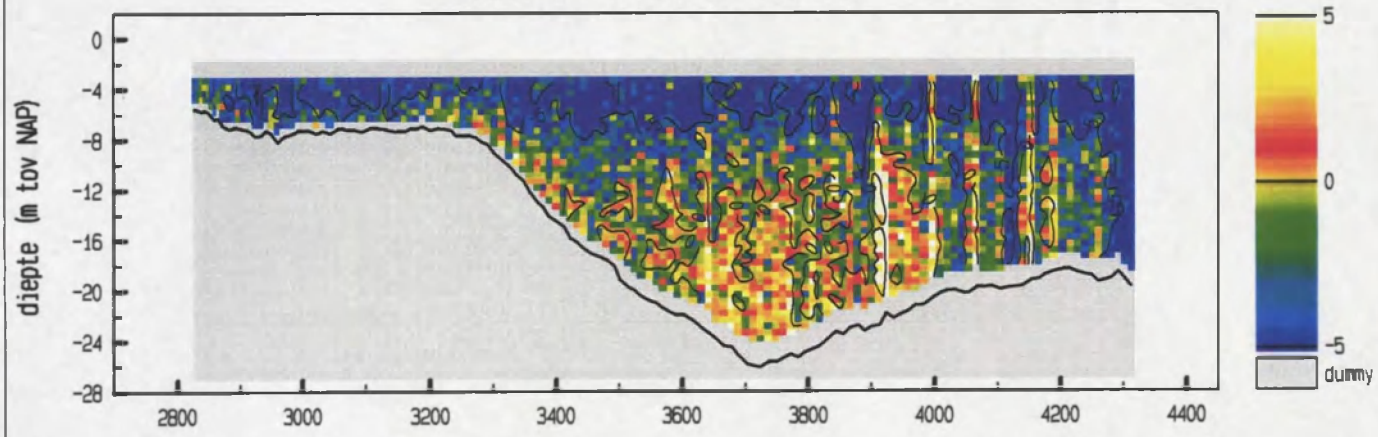

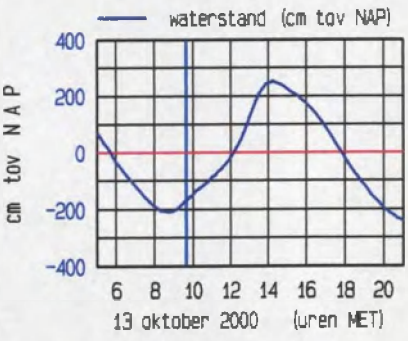

meetgebied

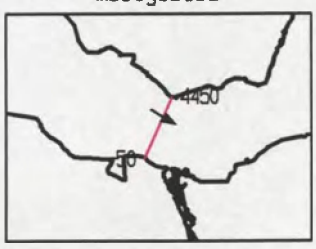

maximum gemiddelde stroomsnelheid in de vertikaal

afstand uit nulpunt : 2942 m
stroomsnelheid : 78 cm/sec
stroomrichting : 122 °

doorstroomoppervlak : 21548 m²
raaidebiet : -8686 m³/sec

adcpfile : 0415030a.val

Everingen Raai 7 dd 13 oktober 2000 tijd : 0941 - 0950
adcpfile : 0415031a.val

snelheid loodrecht op de raai (cm/sec)

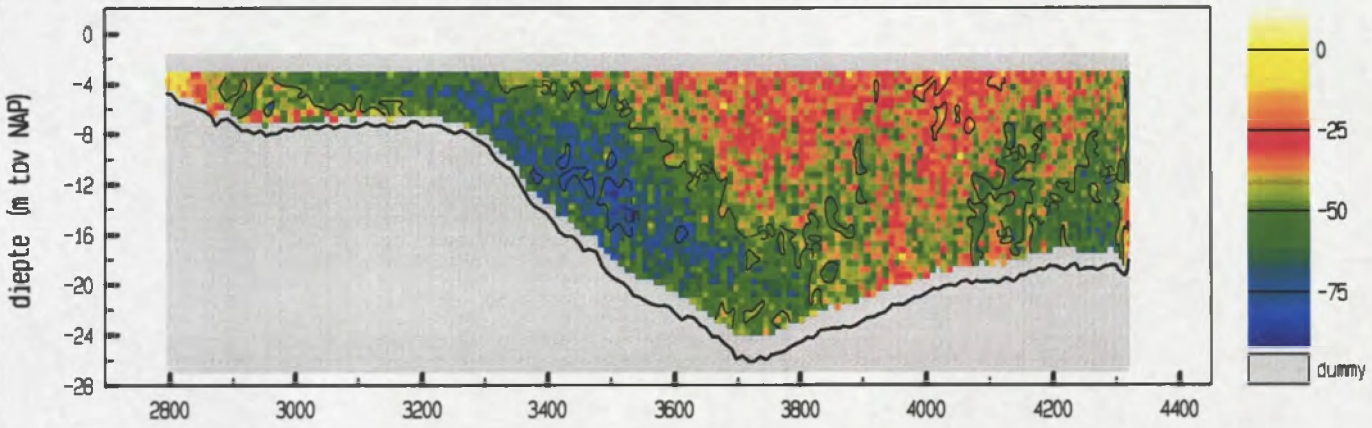

snelheid evenwijdig aan de raai (cm/sec)

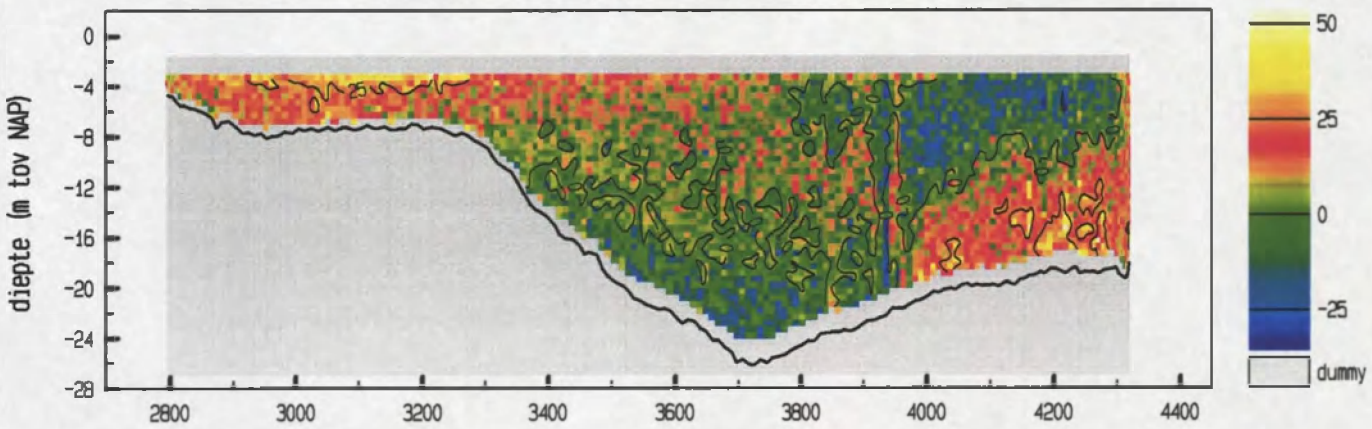

vertikale snelheid (cm/sec)

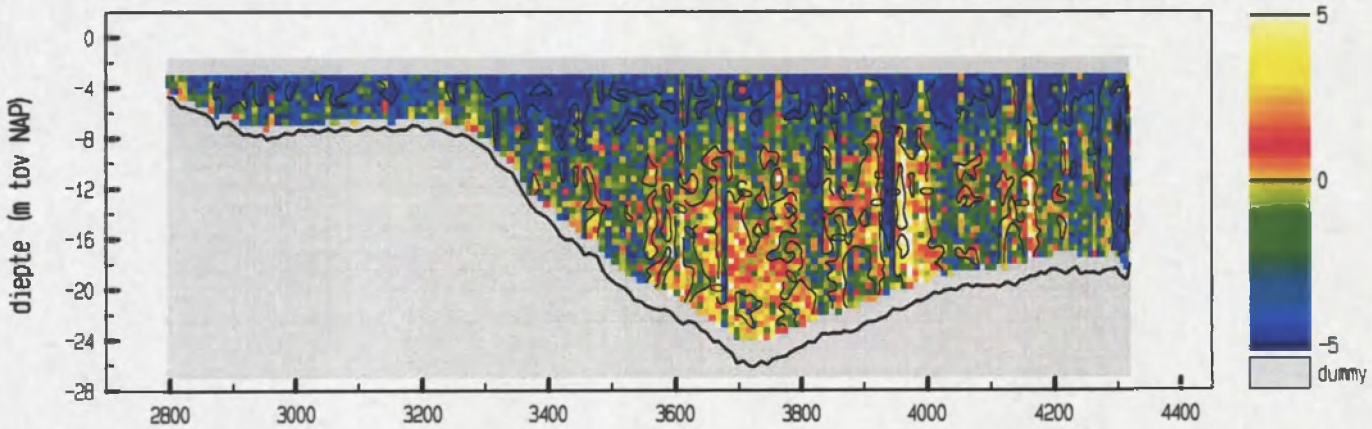

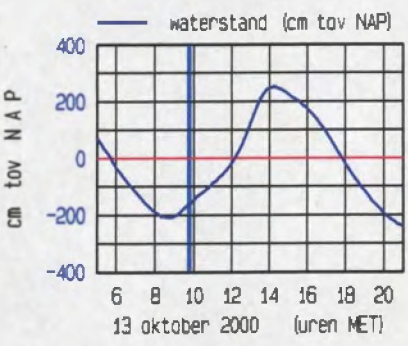

meetgebied



maximum gemiddelde stroom-
snelheid in de vertikaal

afstand uit nulpunt : 3506 m
stroomsnelheid : 69 cm/sec
stroomrichting : 116 °

doorstroomoppervlak : 21808 m²
raaidebiet : -10022 m³/sec

adcpfile : 0415031a.val

Everingen Raai 7 dd 13 oktober 2000 tijd : 0950 - 0957
adcpfile : 0415032a.val

snelheid loodrecht op de raai (cm/sec)

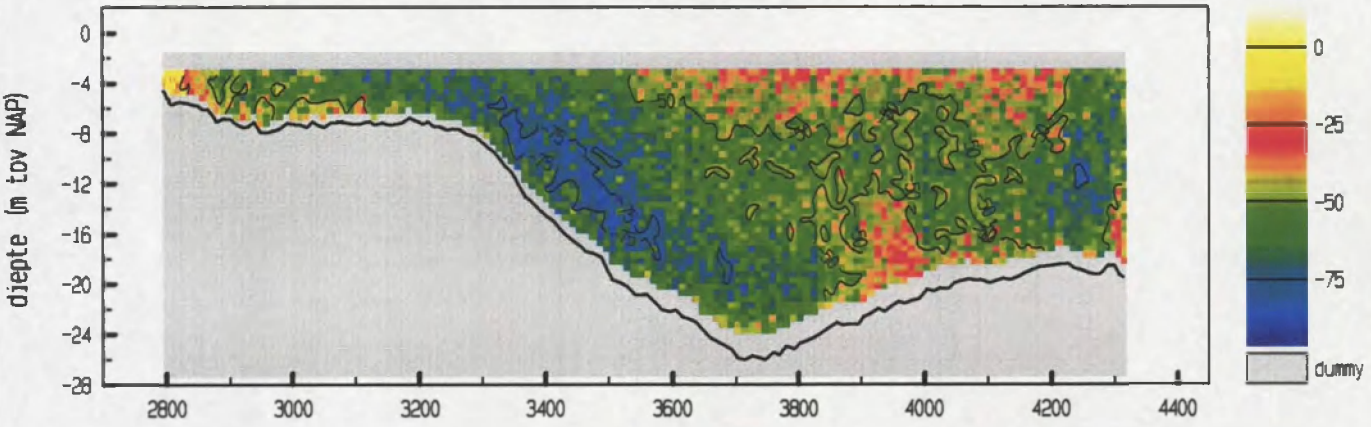

snelheid evenwijdig aan de raai (cm/sec)

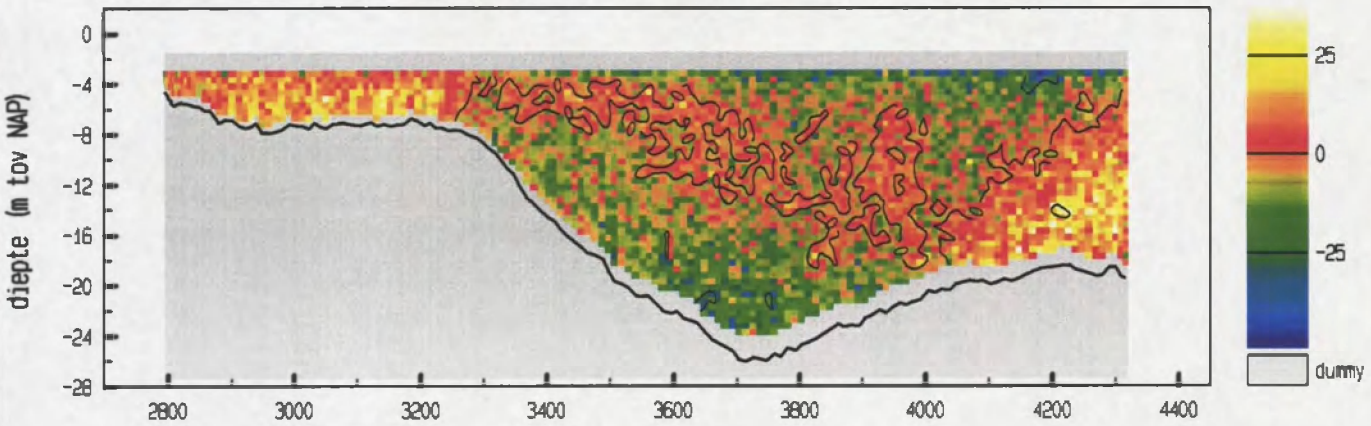

vertikale snelheid (cm/sec)

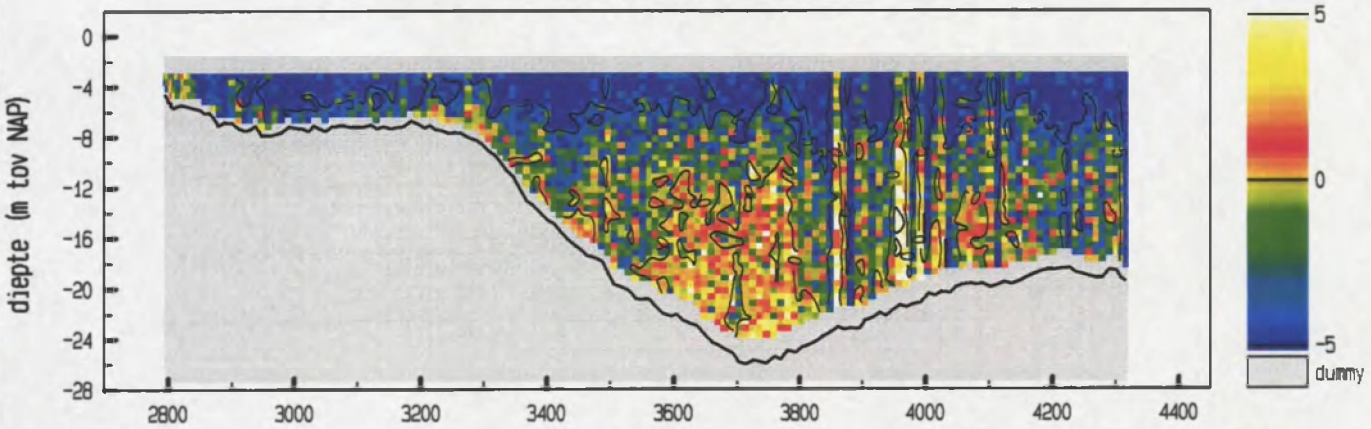

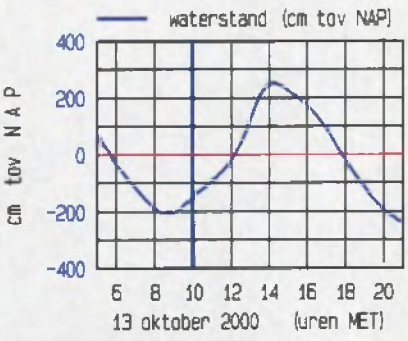

meetgebied



maximum gemiddelde stroomsnelheid in de vertikaal

afstand uit nulpunt : 3358 m
stroomsnelheid : 70 cm/sec
stroomrichting : 111 °

doorstroomoppervlak : 21878 m^2
raaidebiet : -11645 m^3/sec

adcpfile : 0415032a.val

Everingen Raai 7 dd 13 oktober 2000 tijd : 1001 - 1010
adcpfile : 0415033a.val

snelheid loodrecht op de raai (cm/sec)

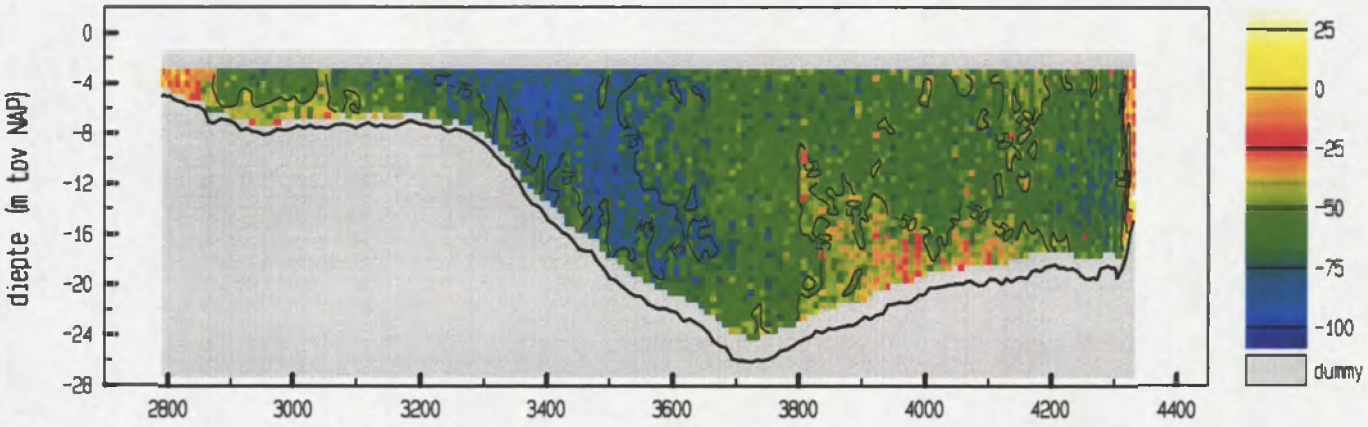

snelheid evenwijdig aan de raai (cm/sec)

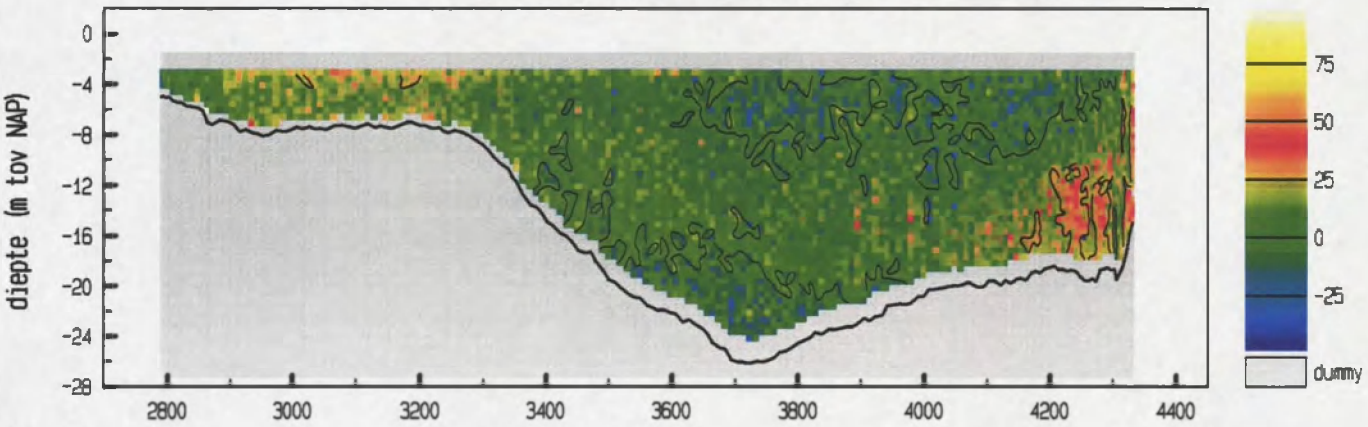

vertikale snelheid (cm/sec)

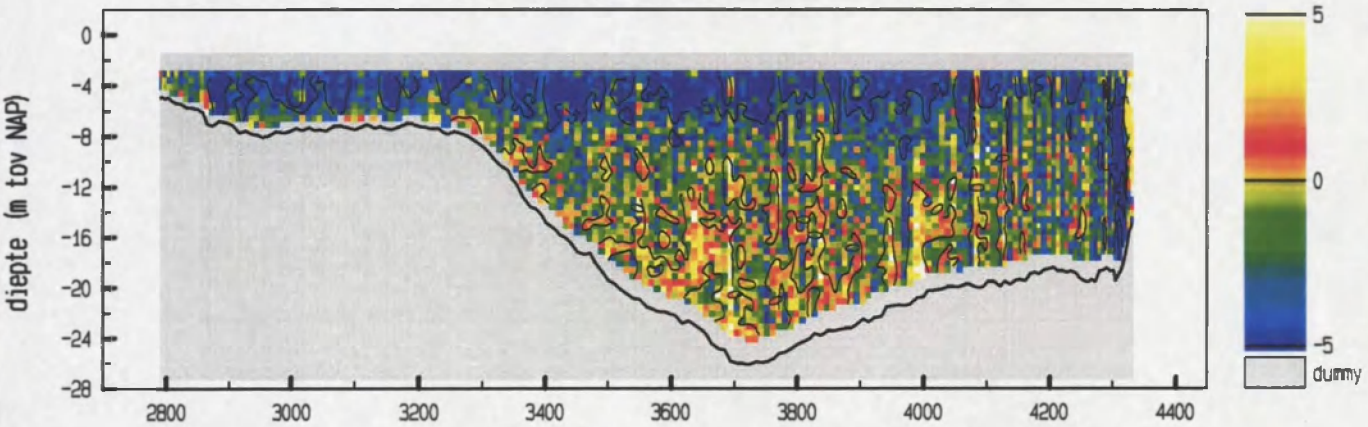

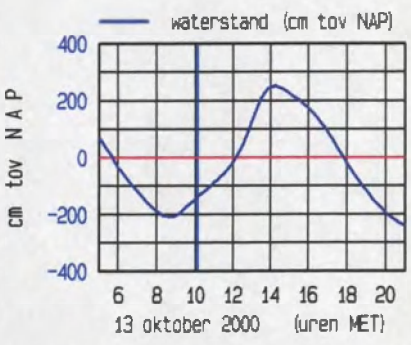

meetgebied

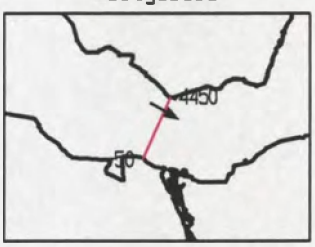

maximum gemiddelde stroom-
snelheid in de vertikaal

afstand uit nulpunt : 3402 m
stroomsnelheid : 86 cm/sec
stroomrichting : 120 °

doorstroomoppervlak : 22351 m^2
raaidebiet : -12886 m^3/sec

adcpfile : 0415033a.val

Everingen Raai 7 dd 13 oktober 2000 tijd : 1010 - 1017
adcpfile : 0415034a.val

snelheid loodrecht op de raai (cm/sec)

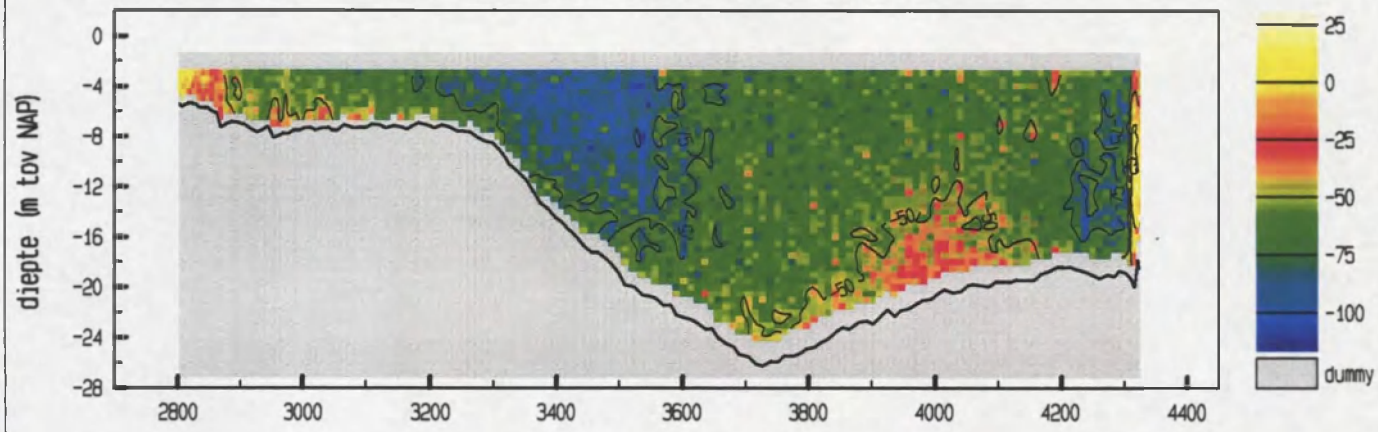

snelheid evenwijdig aan de raai (cm/sec)

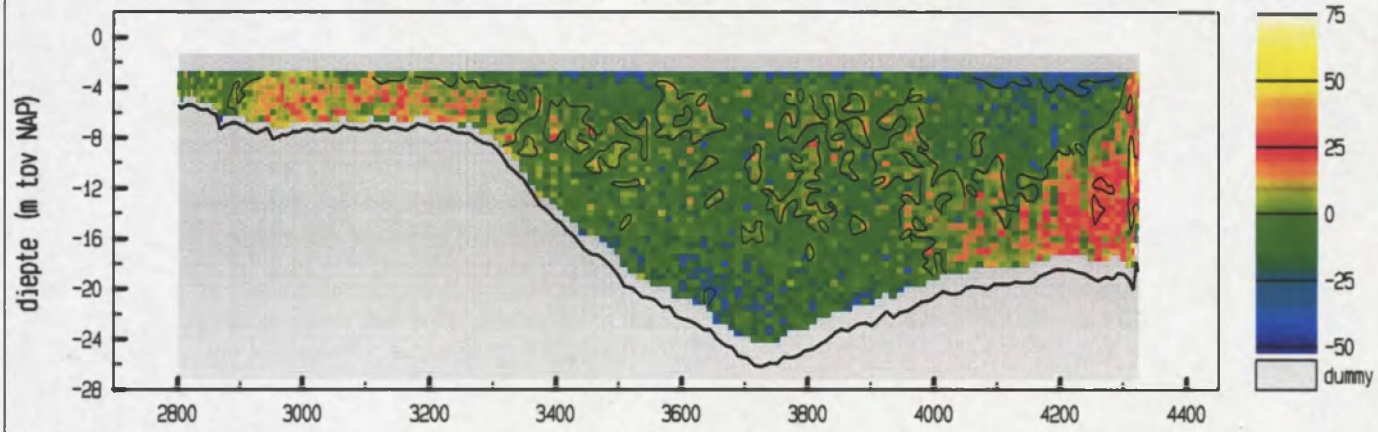

vertikale snelheid (cm/sec)

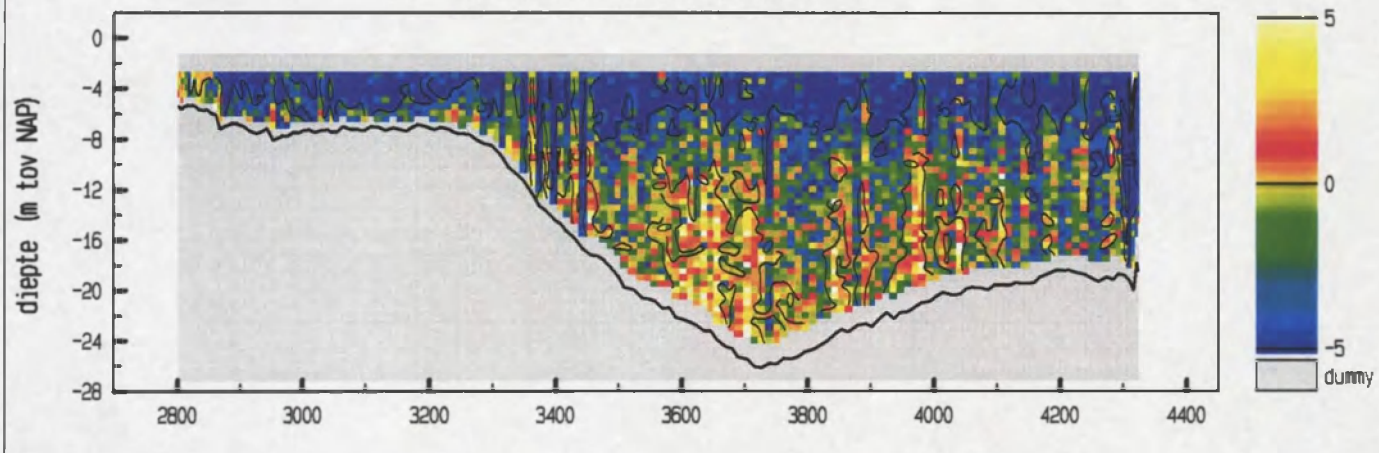

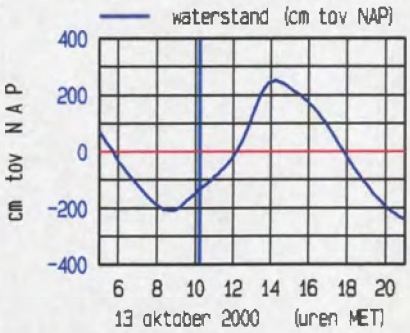

meetgebied



maximum gemiddelde stroomsnelheid in de vertikaal

afstand uit nulpunt : 3538 m
stroomsnelheid : 87 cm/sec
stroomrichting : 107 °

doorstroomoppervlak : 22259 m²
raaidebiet : -13692 m³/sec

adcpfile : 0415034a.val

Everingen Raai 7 dd 13 oktober 2000 tijd : 1018 - 1026
adcpfile : 0415035a.val

snelheid loodrecht op de raai (cm/sec)

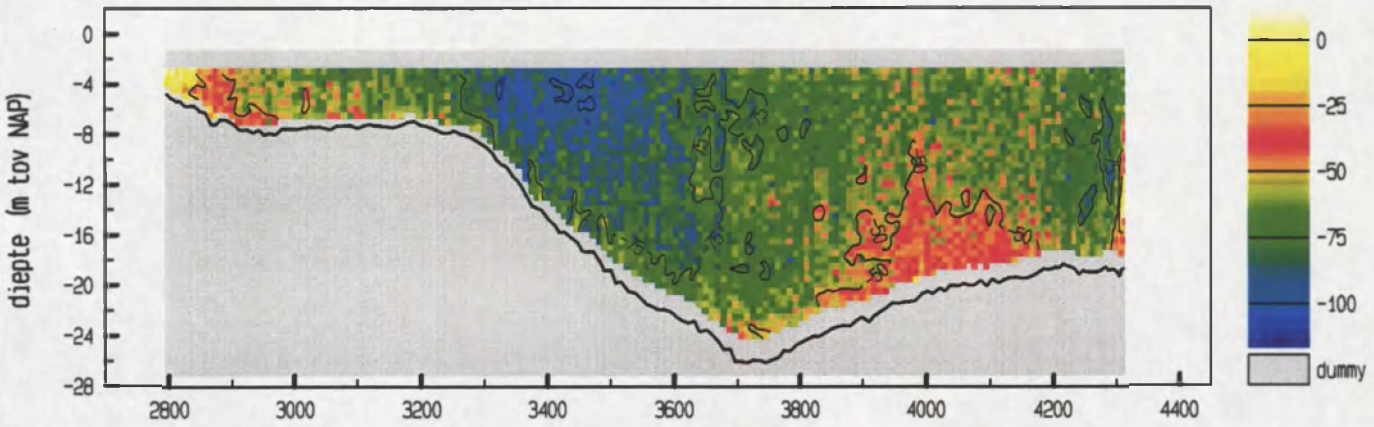

snelheid evenwijdig aan de raai (cm/sec)

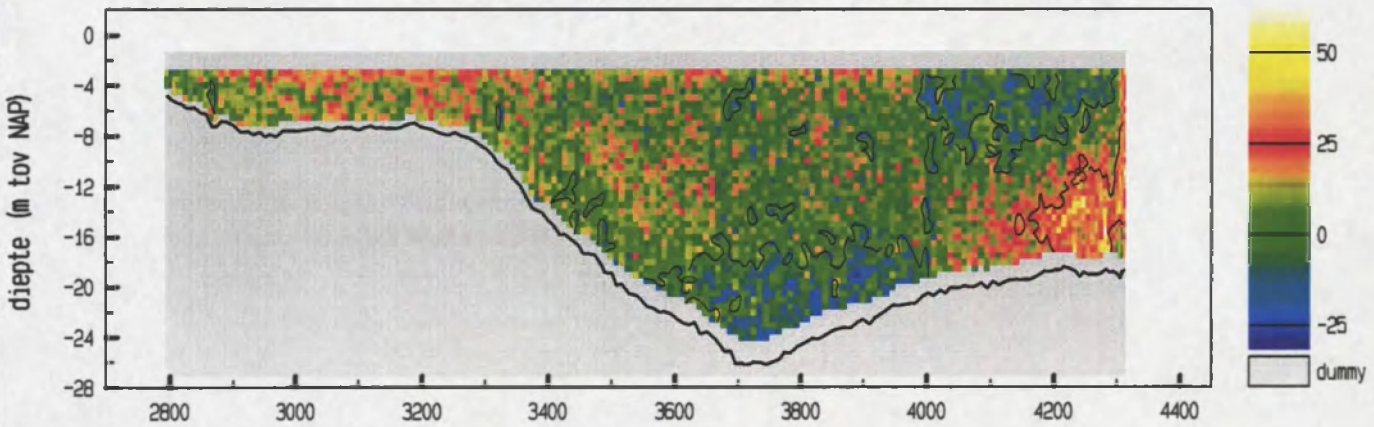

vertikale snelheid (cm/sec)

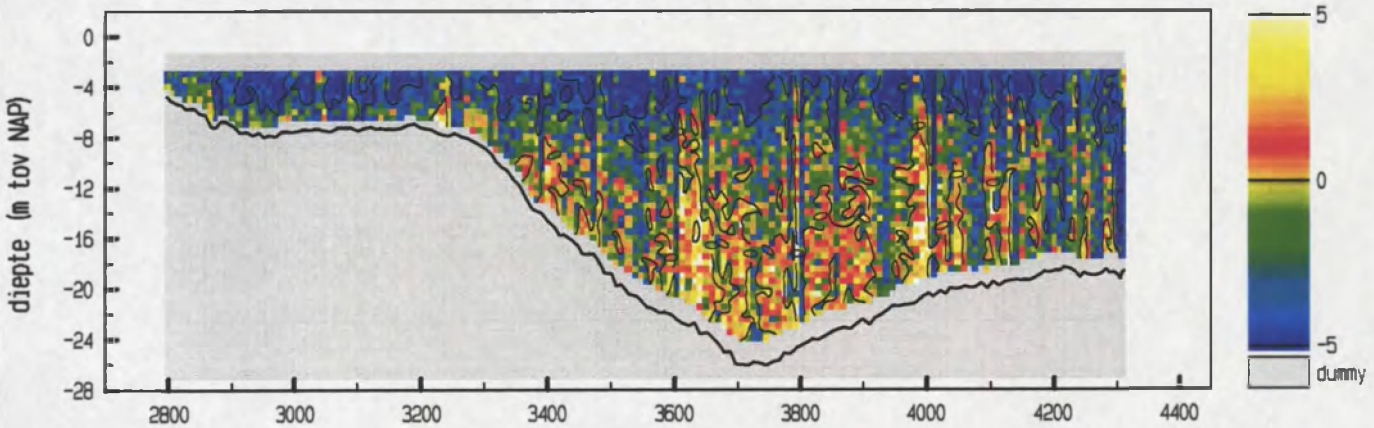

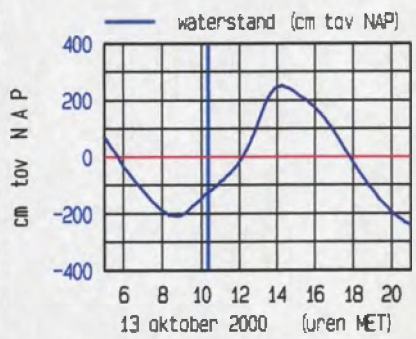

meetgebied

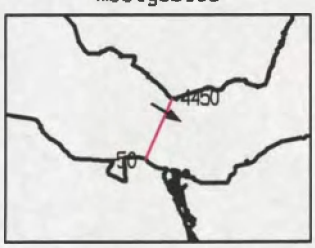

maximum gemiddelde stroom-
snelheid in de vertikaal

afstand uit nulpunt : 3366 m
stroomsnelheid : 91 cm/sec
stroomrichting : 121 °

doorstroomoppervlak : 22229 m²
raaidebiet : -14243 m³/sec

adcpfile : 0415035a.val

Everingen Raai 7 dd 13 oktober 2000 tijd : 1027 - 1034
adcpfile : 0415036a.val

snelheid loodrecht op de raai (cm/sec)

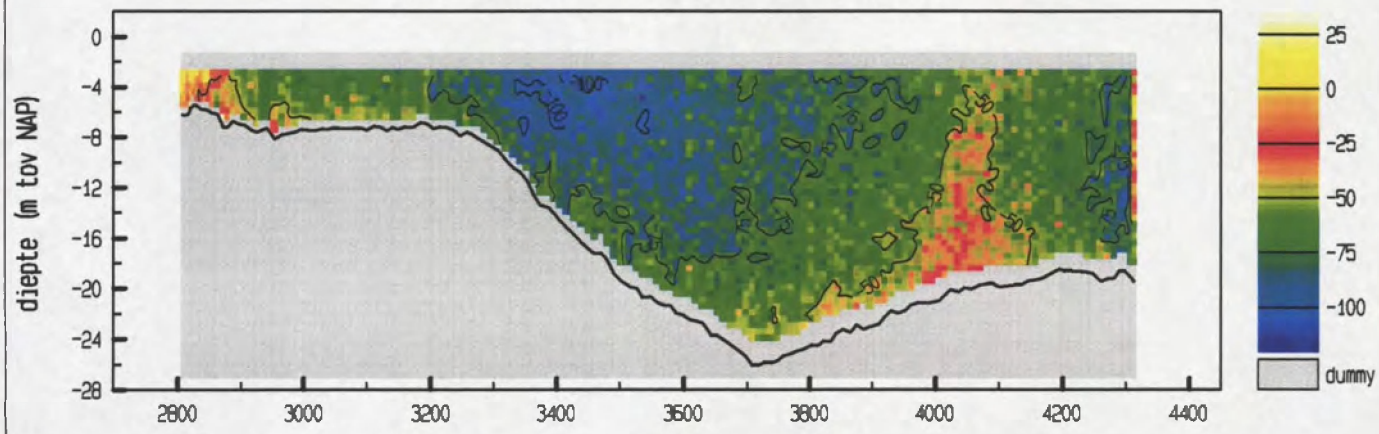

snelheid evenwijdig aan de raai (cm/sec)

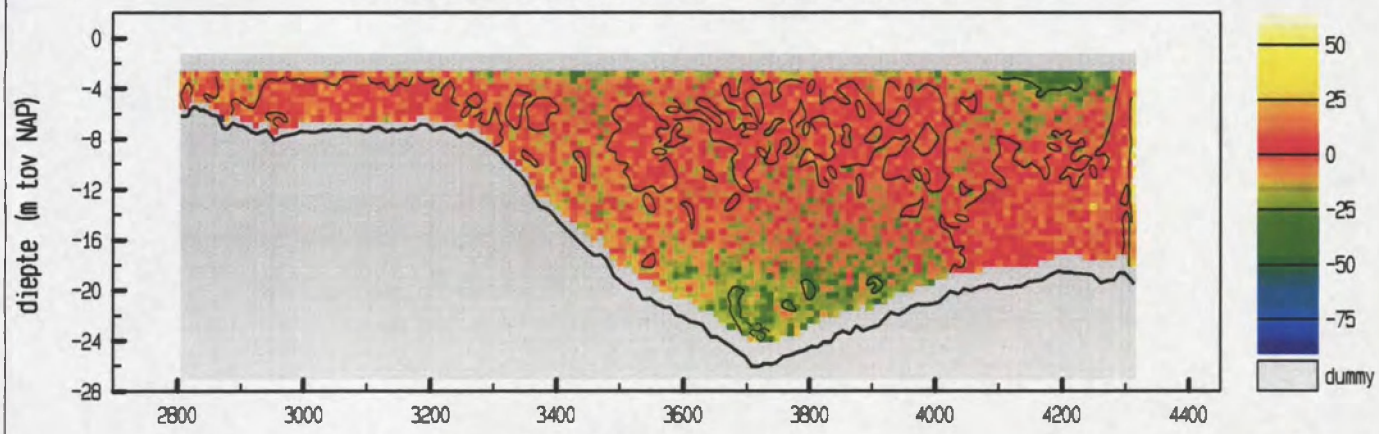

vertikale snelheid (cm/sec)

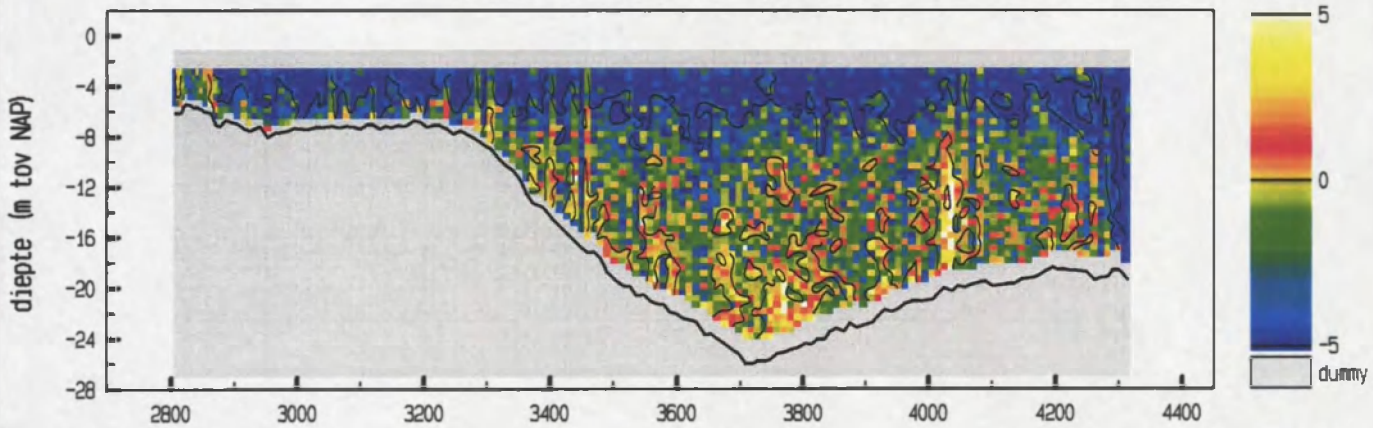

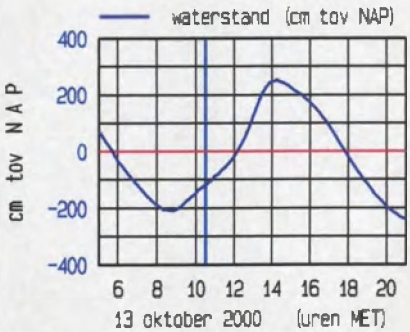

meetgebied



maximum gemiddelde stroom-
snelheid in de vertikaal

afstand uit nulpunt : 3417 m
stroomsnelheid : 92 cm/sec
stroomrichting : 108 °

doorstroomoppervlak : 22300 m^2
raaidebiet : -14694 m^3/sec

adcpfile : 0415036a.val

Everingen Raai 7 dd 13 oktober 2000 tijd : 1035 - 1043
adcpfile : 0415037a.val

snelheid loodrecht op de raai (cm/sec)

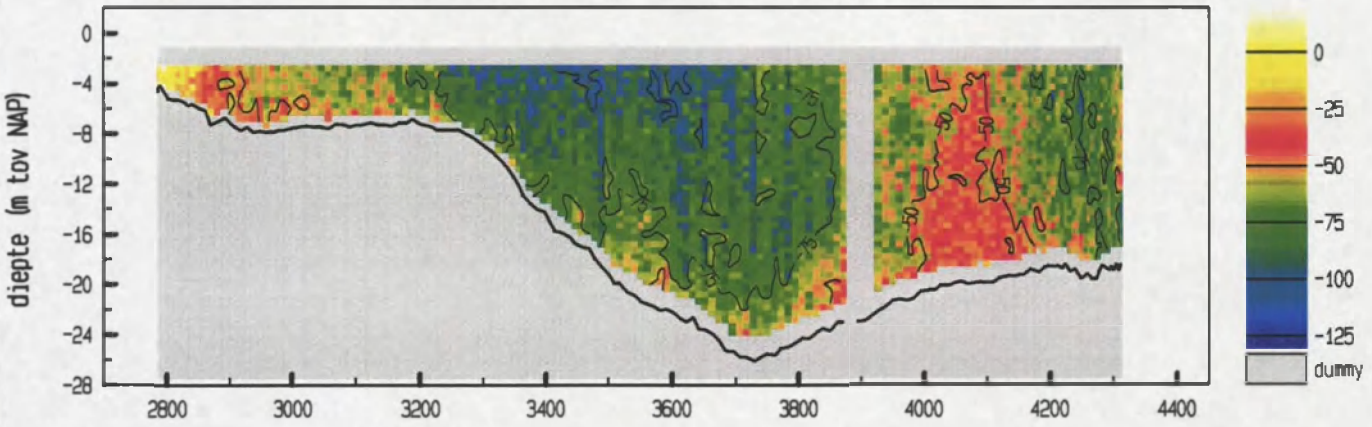

snelheid evenwijdig aan de raai (cm/sec)

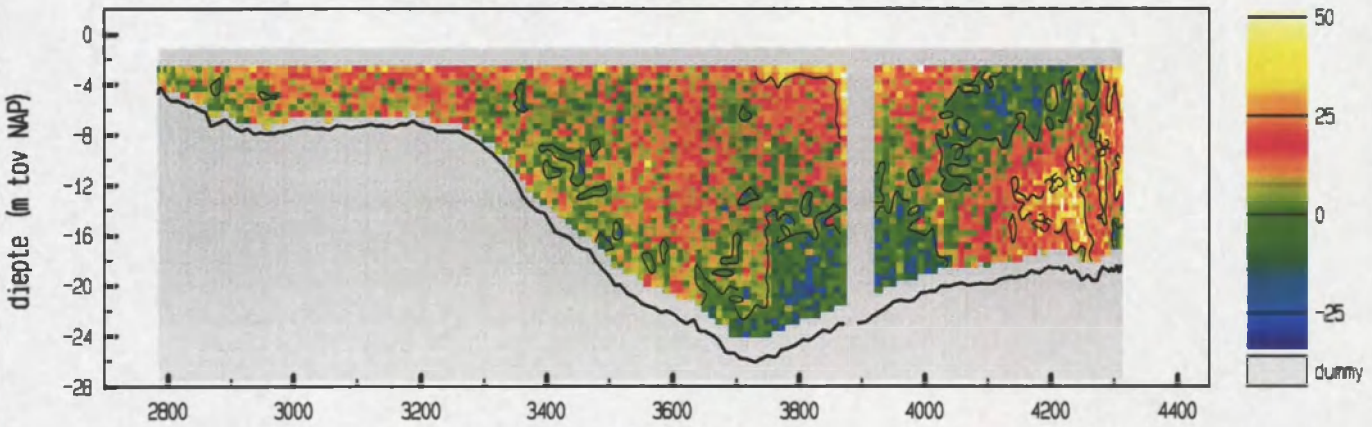

vertikale snelheid (cm/sec)

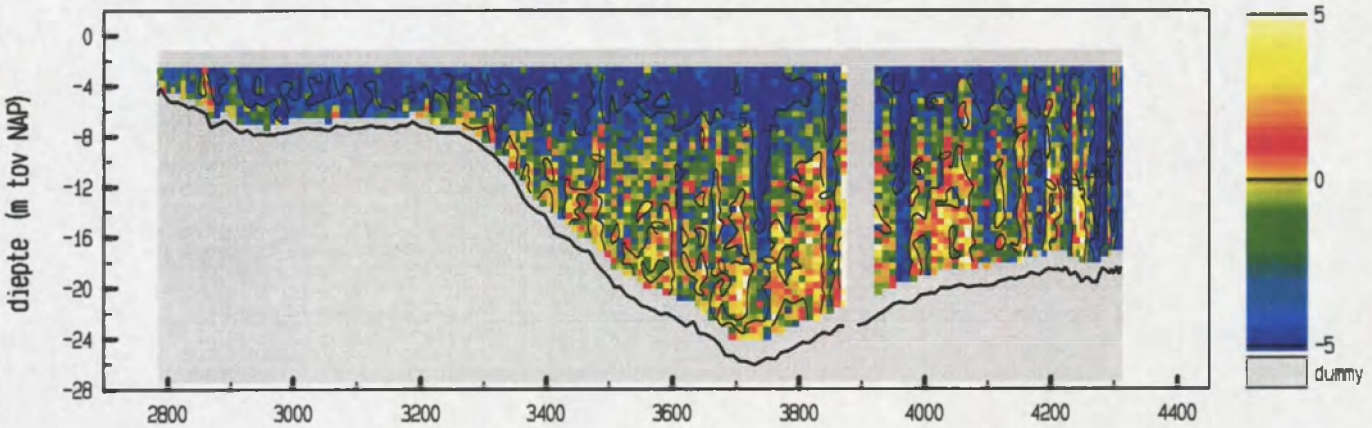

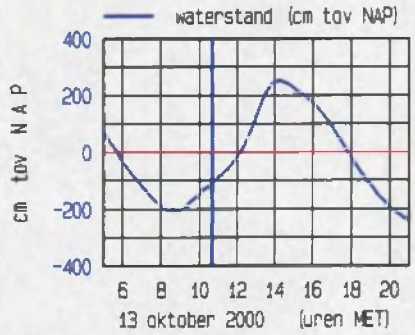

meetgebied

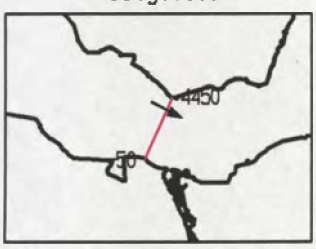

maximum gemiddelde stroom-
snelheid in de vertikaal

afstand uit nulpunt : 3489 m
stroomsnelheid : 92 cm/sec
stroomrichting : 118 °

doorstroomoppervlak : 22472 m^2
raaidebiet : -14985 m^3/sec

adcpfile : 0415037a.val

Everingen Raai 7 dd 13 oktober 2000 tijd : 1043 - 1051
adcpfile : 0415038a.val

snelheid loodrecht op de raai (cm/sec)

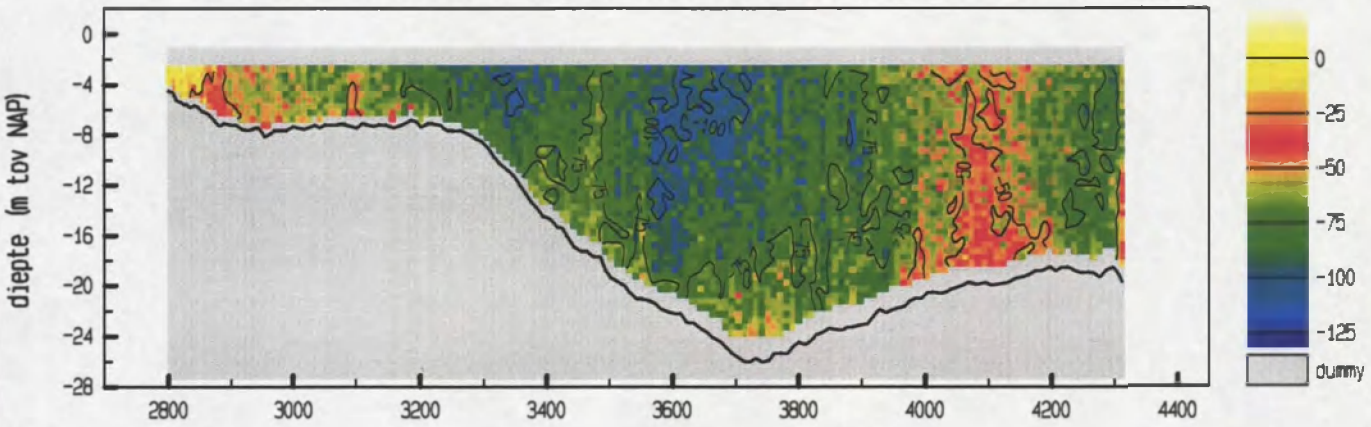

snelheid evenwijdig aan de raai (cm/sec)

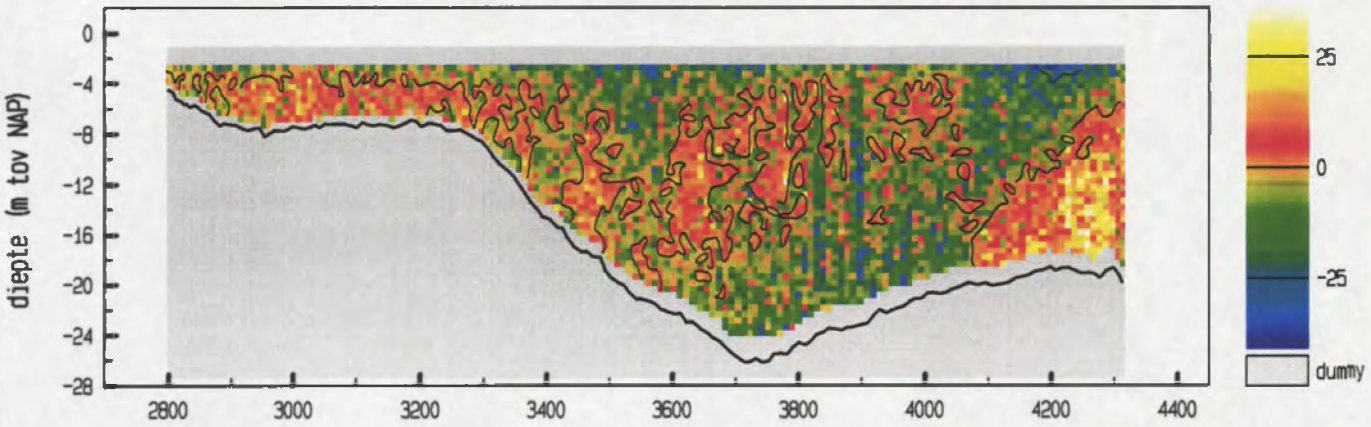

vertikale snelheid (cm/sec)

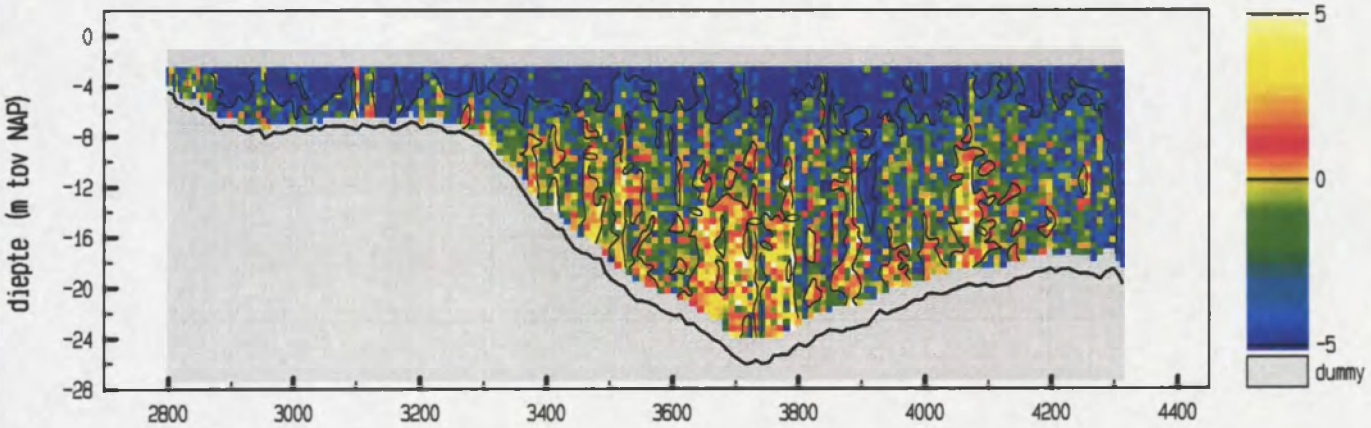

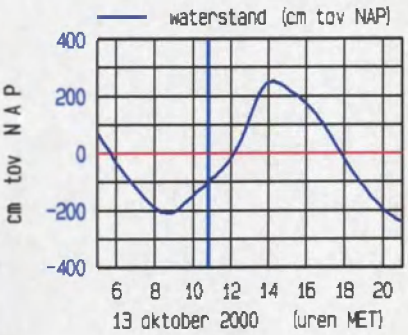

meetgebied

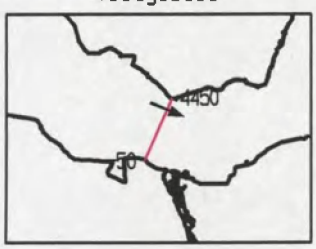

maximum gemiddelde stroom-
snelheid in de vertikaal

afstand uit nulpunt : 3582 m
stroomsnelheid : 95 cm/sec
stroomrichting : 112 °

doorstroomoppervlak : 22554 m²
raaidebiet : -15791 m³/sec

adcpfile : 0415038a.val

Everingen Raai 7 dd 13 oktober 2000 tijd : 1052 - 1100
adcpfile : 0415039a.val

snelheid loodrecht op de raai (cm/sec)

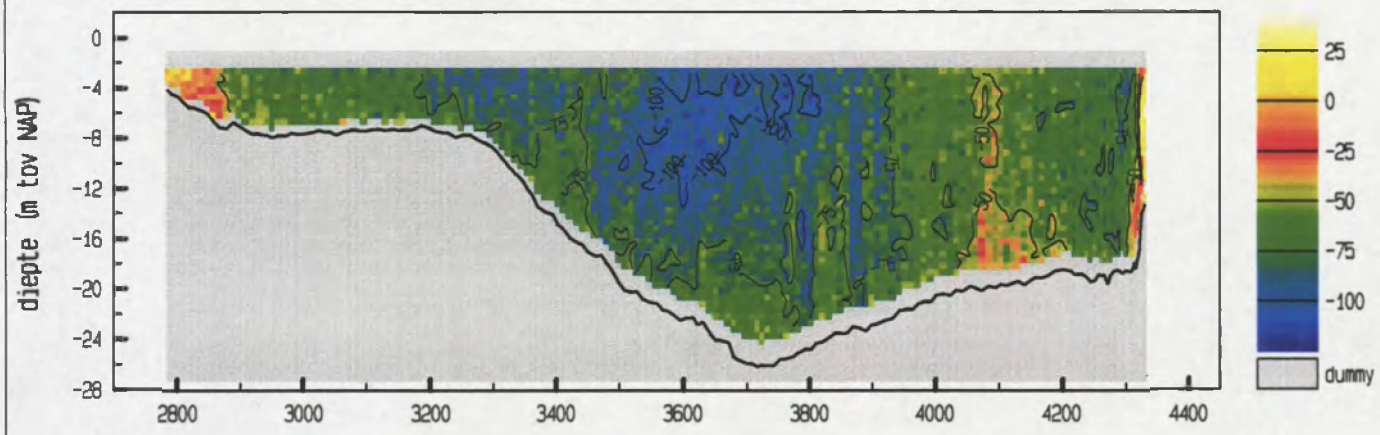

snelheid evenwijdig aan de raai (cm/sec)

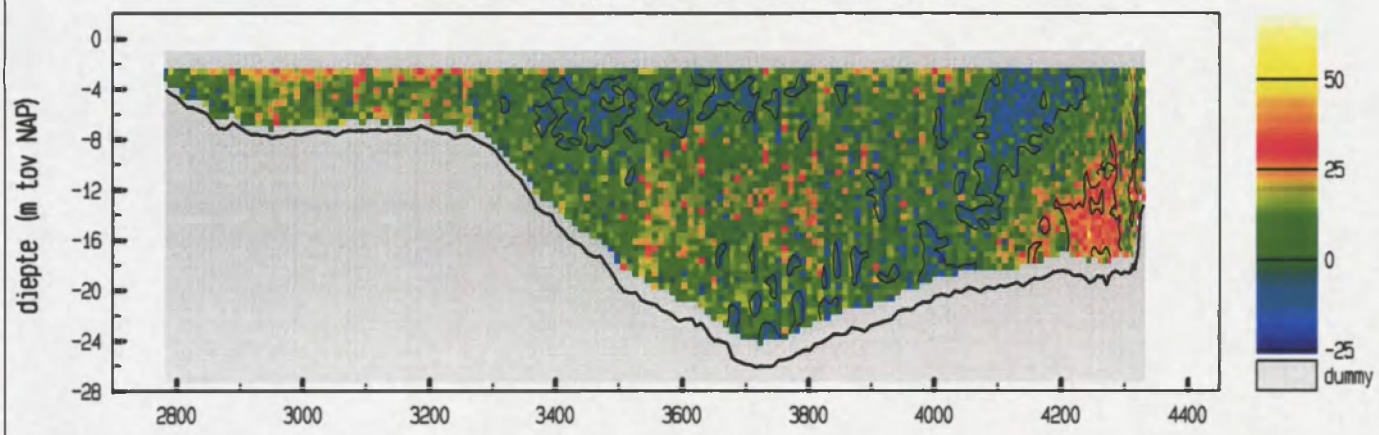

vertikale snelheid (cm/sec)

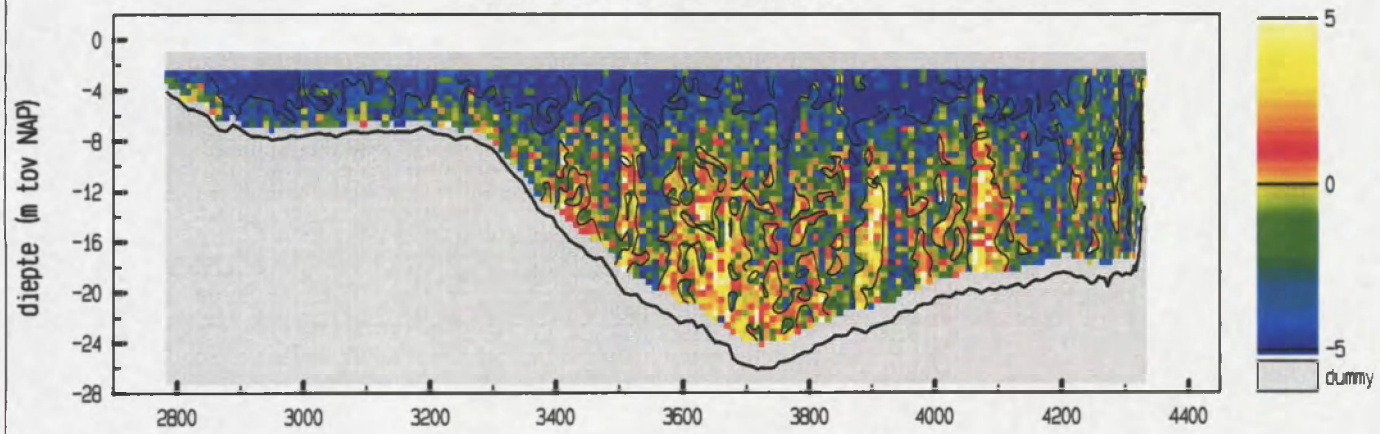

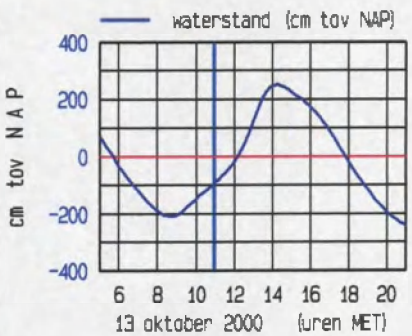

meetgebied



maximum gemiddelde stroom-
snelheid in de vertikaal

afstand uit nulpunt : 3603 m
stroomsnelheid : 94 cm/sec
stroomrichting : 120 °

doorstroomoppervlak : 23035 m^2
raaidebiet : -16293 m^3/sec

adcpfile : 0415039a.val

Everingen Raai 7 dd 13 oktober 2000 tijd : 1101 - 1109
adcpfile : 0415040a.val

snelheid loodrecht op de raai (cm/sec)

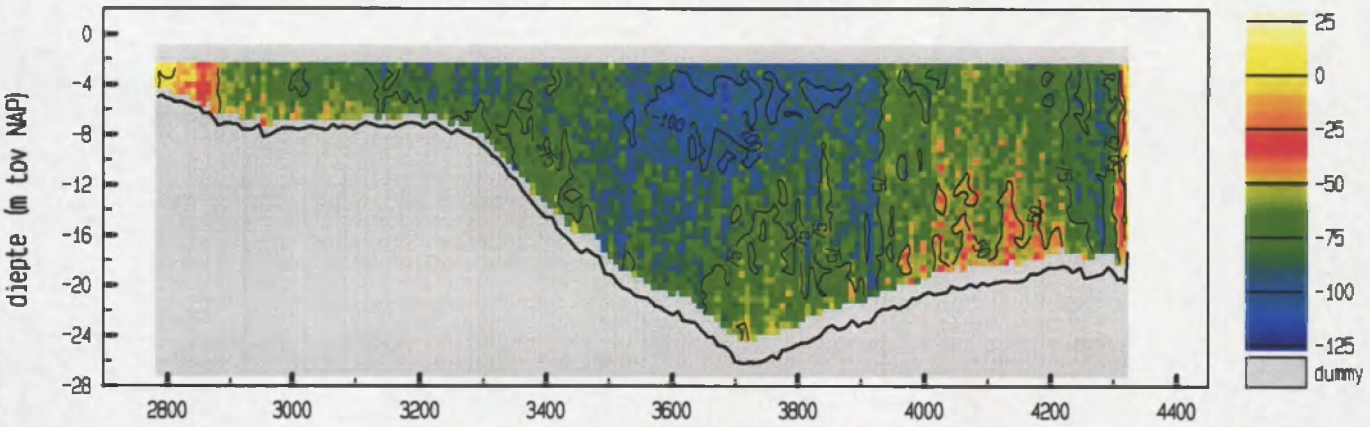

snelheid evenwijdig aan de raai (cm/sec)

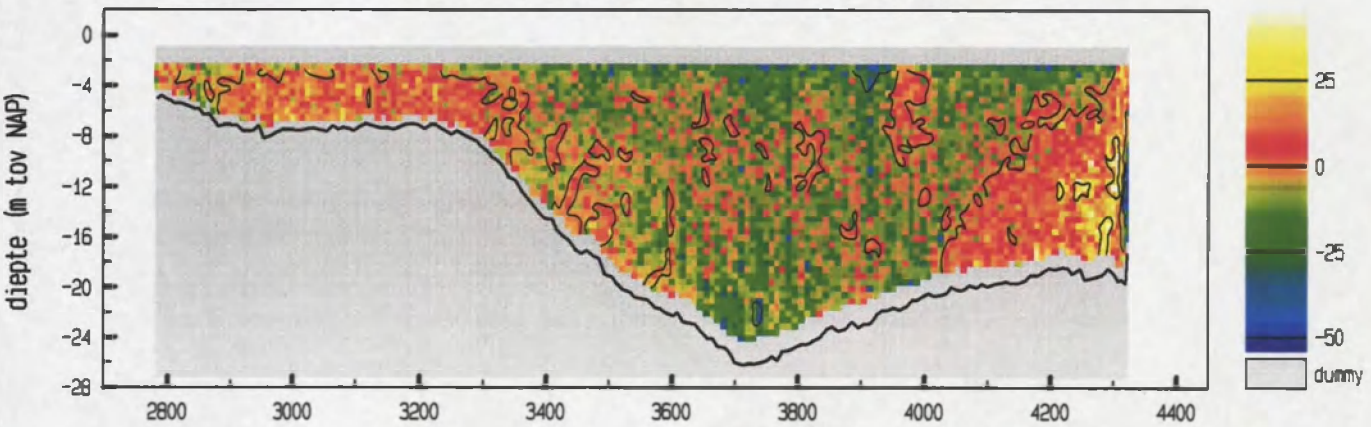

vertikale snelheid (cm/sec)

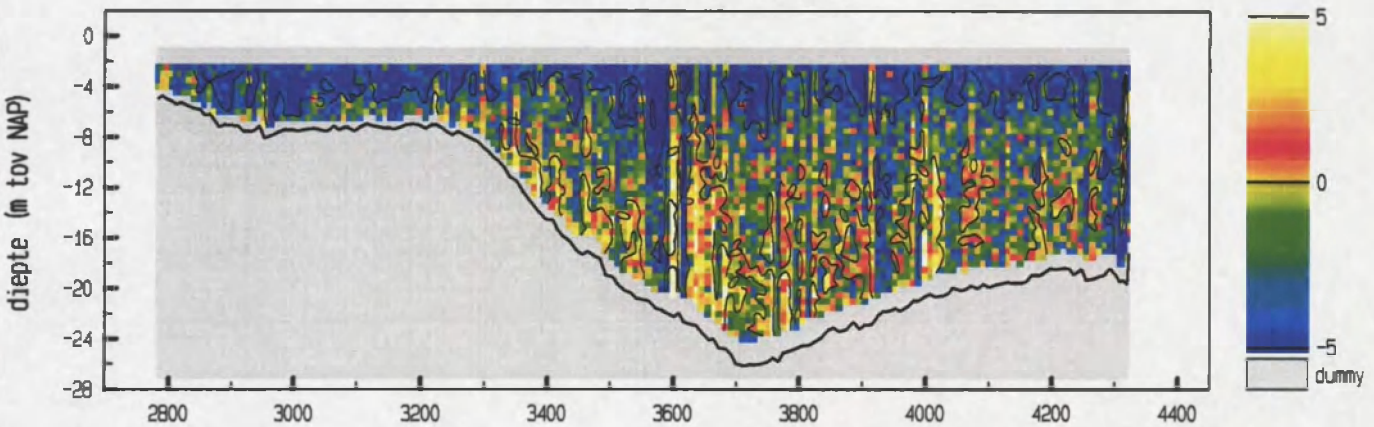

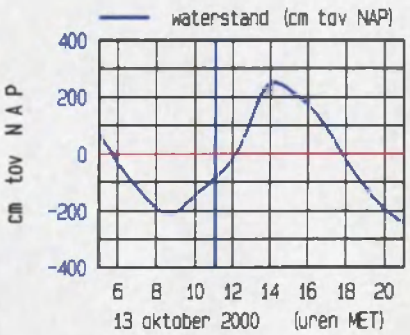

meetgebied



maximum gemiddelde stroom-
snelheid in de vertikaal

afstand uit nulpunt : 3914 m
stroomsnelheid : 96 cm/sec
stroomrichting : 104 °

doorstroomoppervlak : 23045 m^2
raaidebiet : -16668 m^3/sec

adcpfile : 0415040a.val

Everingen Raai 7 dd 13 oktober 2000 tijd : 1110 - 1119
adcpfile : 0415041a.val

snelheid loodrecht op de raai (cm/sec)

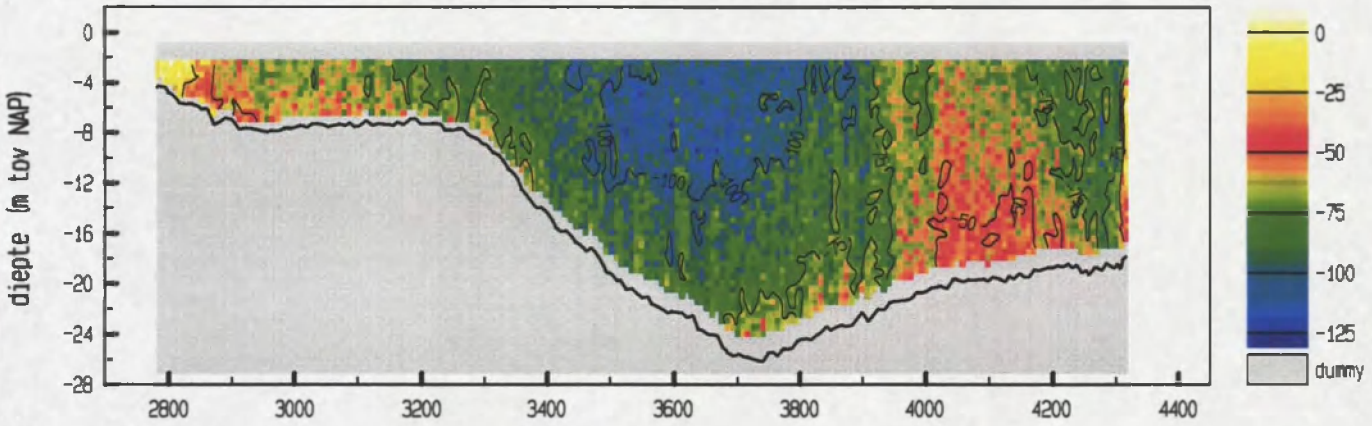

snelheid evenwijdig aan de raai (cm/sec)

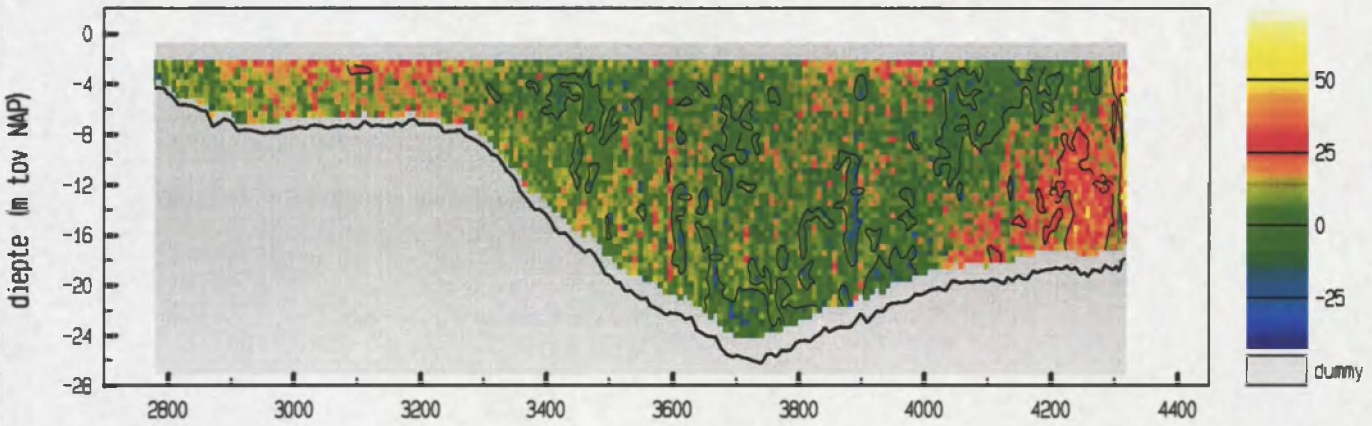

vertikale snelheid (cm/sec)

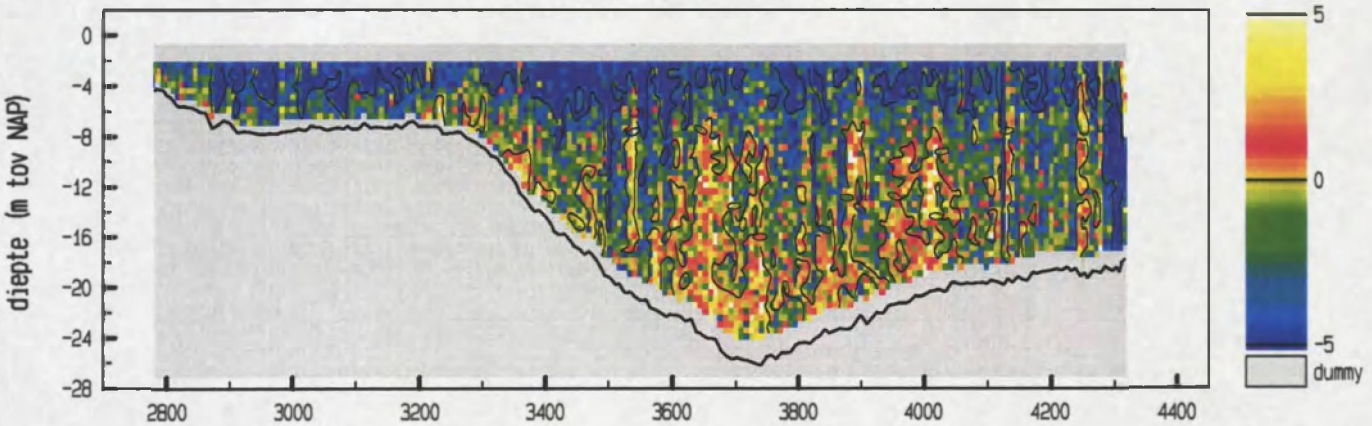

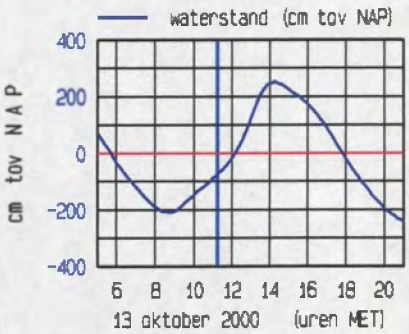

meetgebied



maximum gemiddelde stroom-
snelheid in de vertikaal

afstand uit nulpunt : 3596 m
stroomsnelheid : 104 cm/sec
stroomrichting : 125 °

doorstroomoppervlak : 23142 m^2
raaidebiet : -17590 m^3/sec

adcpfile : 0415041a.val

Everingen Raai 7 dd 13 oktober 2000 tijd : 1120 - 1128
adcpfile : 0415042a.val

snelheid loodrecht op de raai (cm/sec)

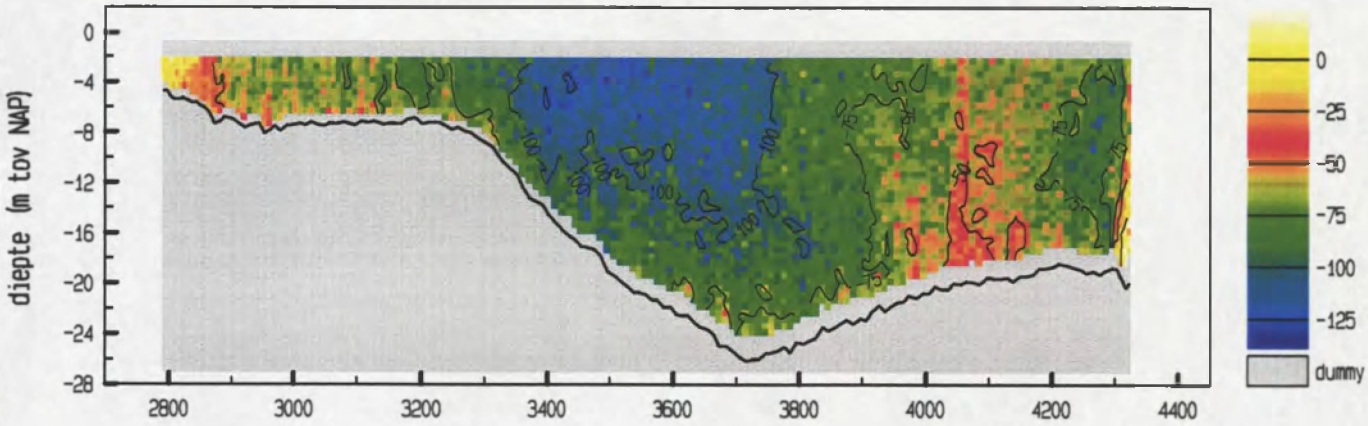

snelheid evenwijdig aan de raai (cm/sec)

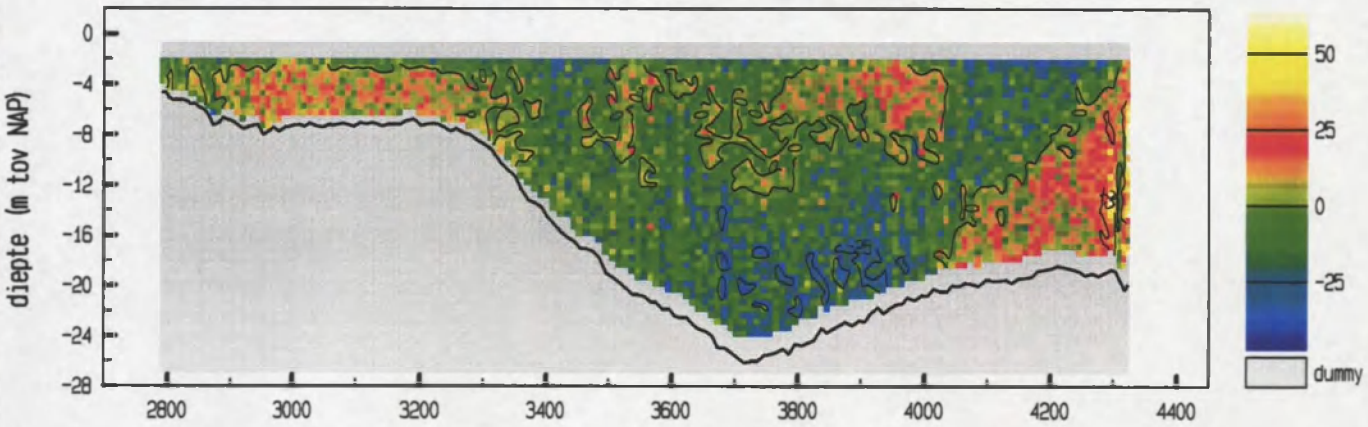

vertikale snelheid (cm/sec)

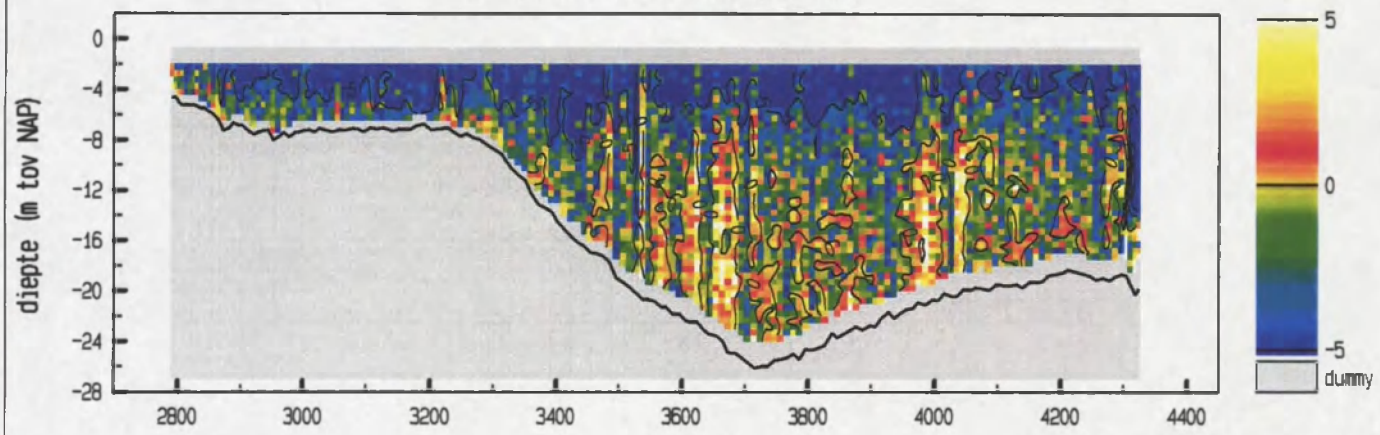

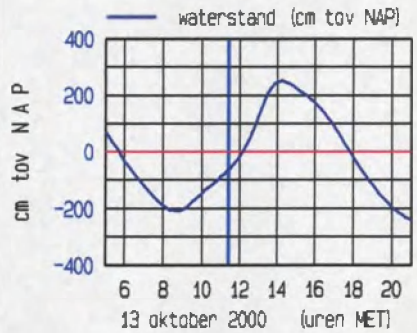

meetgebied



maximum gemiddelde stroom-
snelheid in de vertikaal

afstand uit nulpunt : 3496 m
stroomsnelheid : 109 cm/sec
stroomrichting : 108 °

doorstroomoppervlak : 23355 m^2
raaidebiet : -18219 m^3/sec

adcpfile : 0415042a.val

Everingen Raai 7 dd 13 oktober 2000 tijd : 1132 - 1140
adcpfile : 0415043a.val

snelheid loodrecht op de raai (cm/sec)

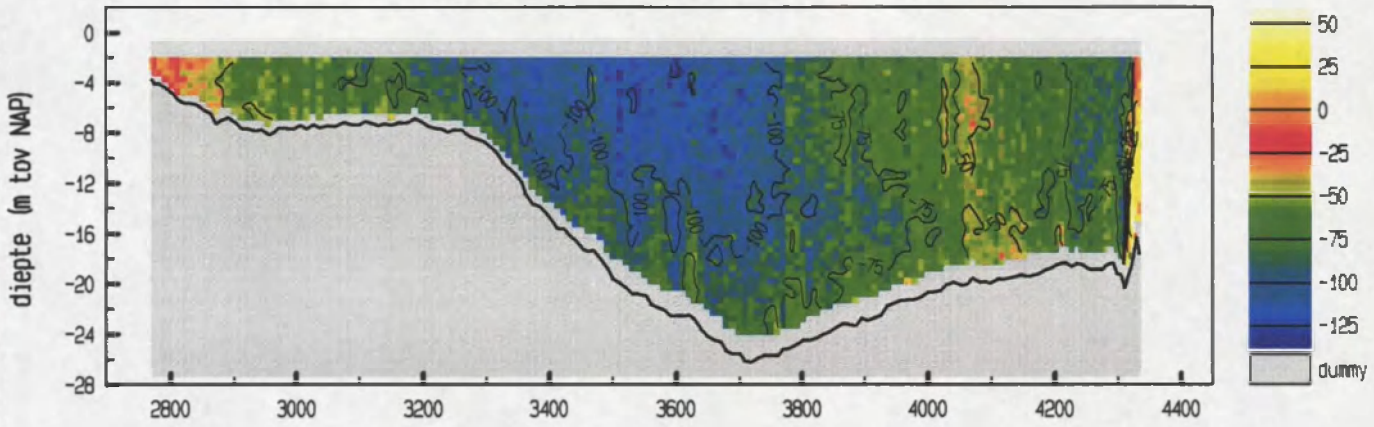

snelheid evenwijdig aan de raai (cm/sec)

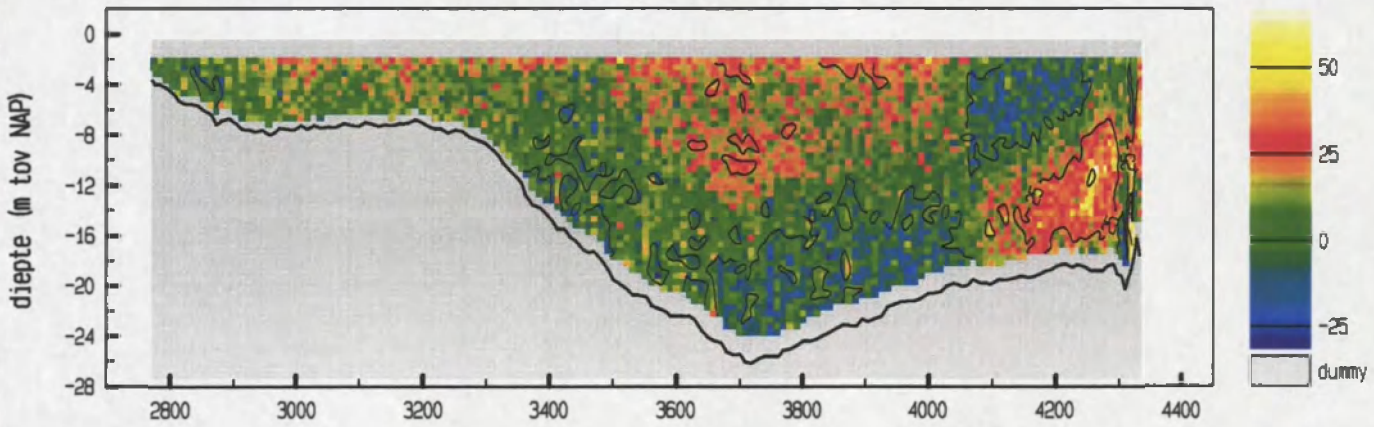

vertikale snelheid (cm/sec)

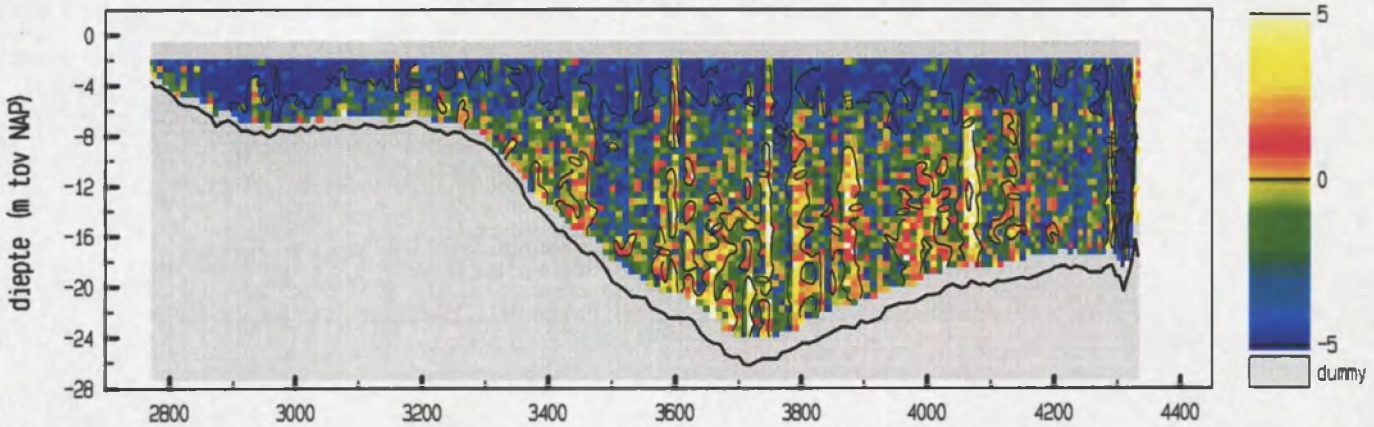

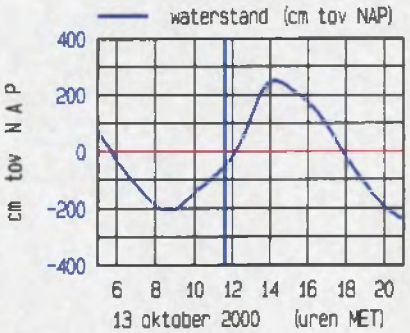

meetgebied

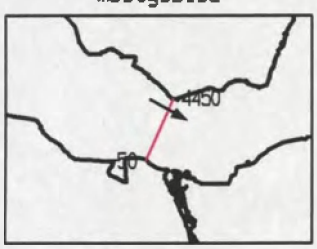

maximum gemiddelde stroomsnelheid in de vertikaal

afstand uit nulpunt : 3601 m
stroomsnelheid : 111 cm/sec
stroomrichting : 119 °

doorstroomoppervlak : 23820 m²
raaidebiet : -18529 m³/sec

adcpfile : 0415043a.val

Everingen Raai 7 dd 13 oktober 2000 tijd : 1141 - 1149
adcpfile : 0415044a.val

snelheid loodrecht op de raai (cm/sec)

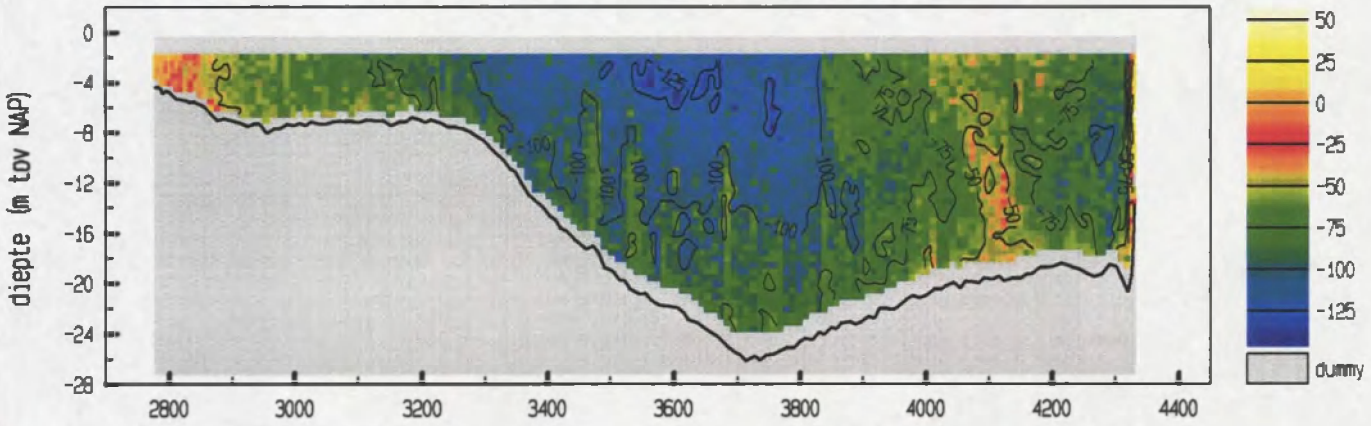

snelheid evenwijdig aan de raai (cm/sec)

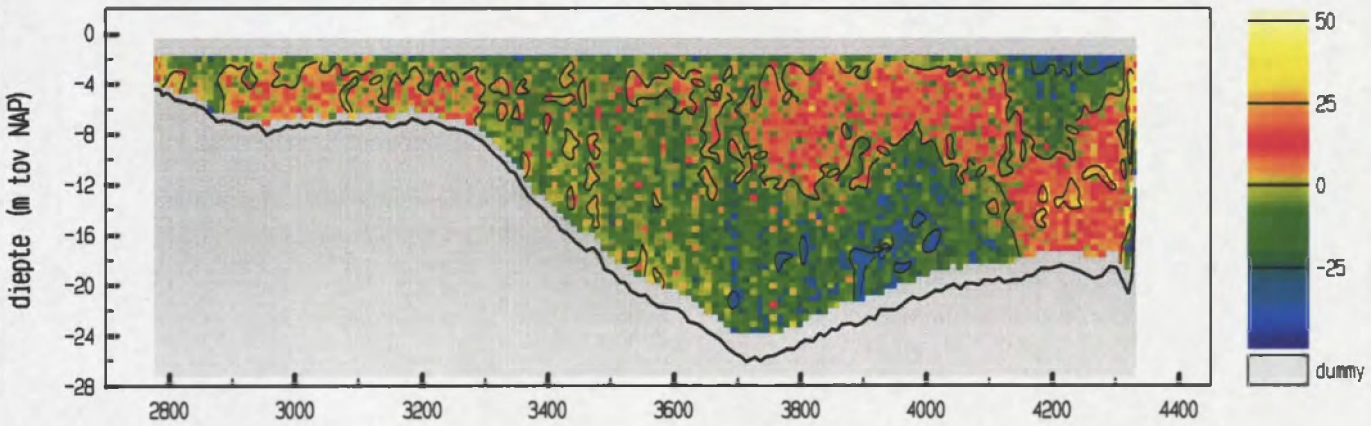

vertikale snelheid (cm/sec)

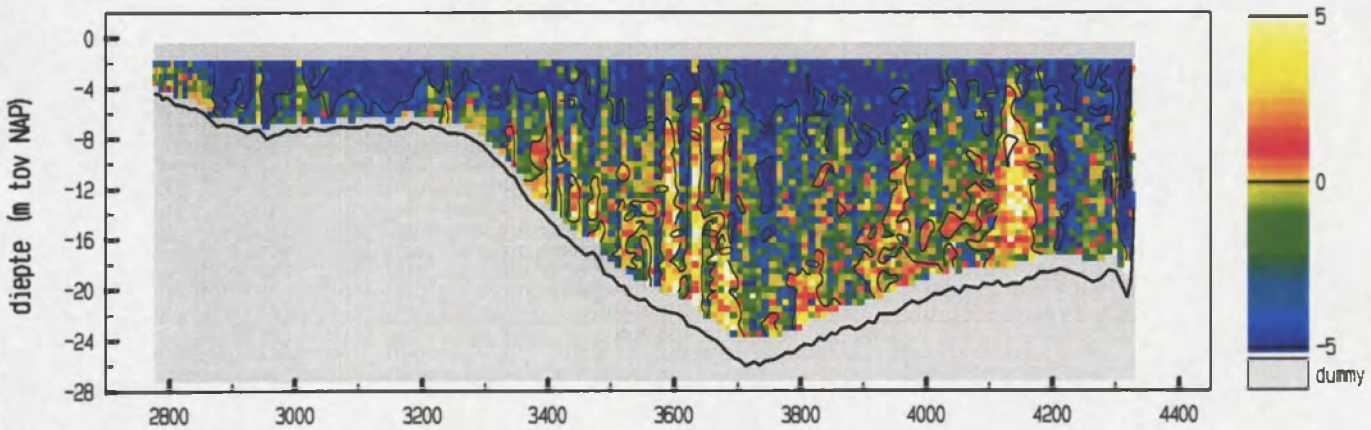

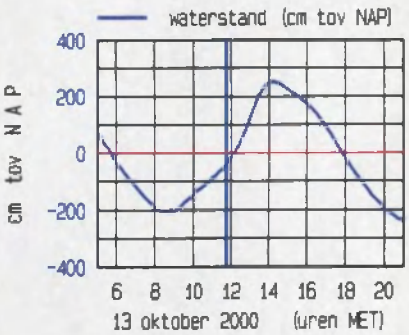

meetgebied

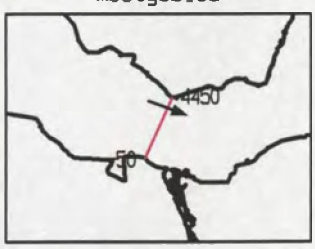

maximum gemiddelde stroom-
snelheid in de vertikaal

afstand uit nulpunt : 3614 m
stroomsnelheid : 109 cm/sec
stroomrichting : 111 °

doorstroomoppervlak : 23881 m^2
raaidebiet : -19555 m^3/sec

adcpfile : 0415044a.val

Everingen Raai 7 dd 13 oktober 2000 tijd : 1149 - 1158
adcpfile : 0415045a.val

snelheid loodrecht op de raai (cm/sec)

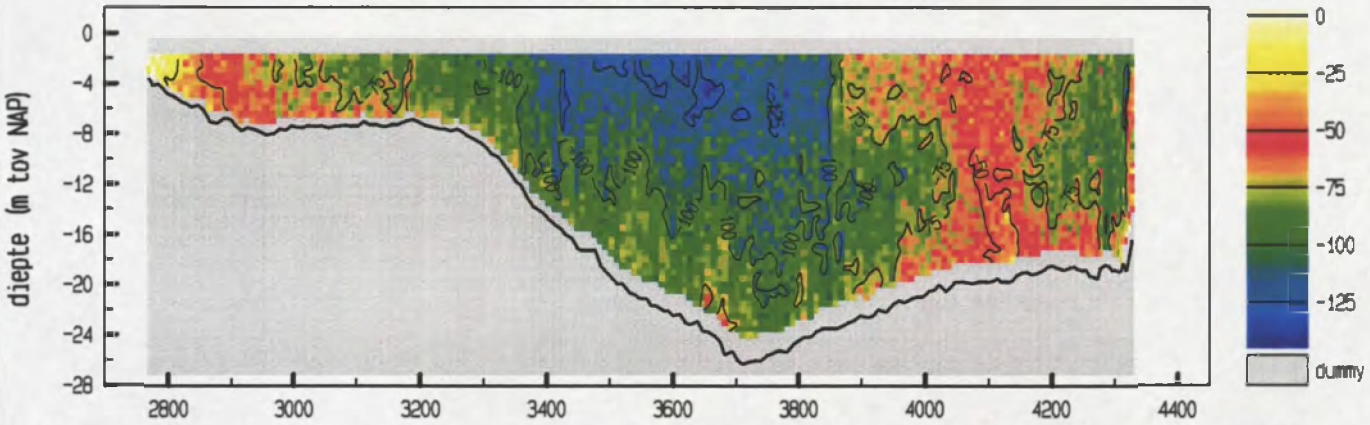

snelheid evenwijdig aan de raai (cm/sec)

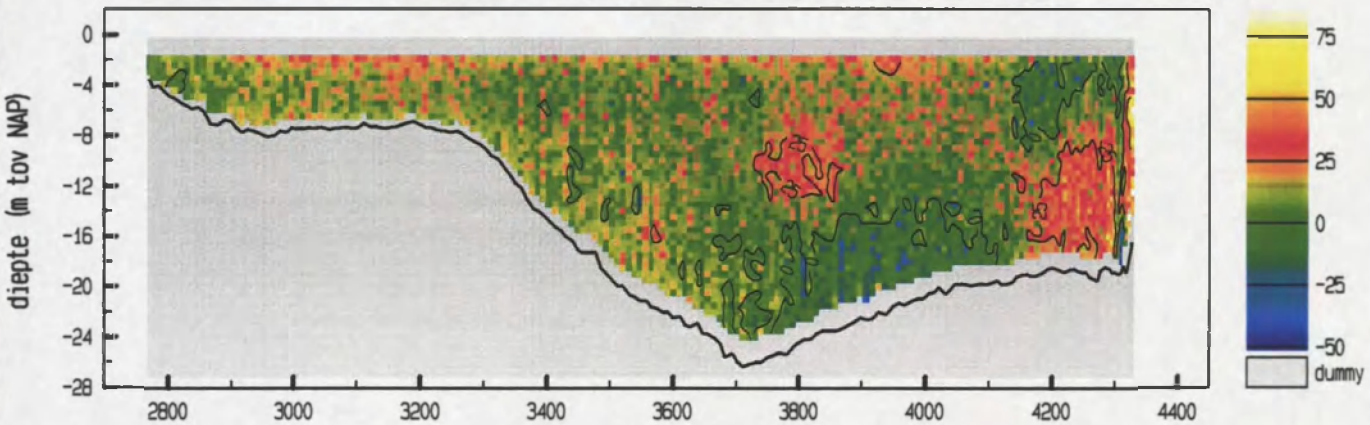

vertikale snelheid (cm/sec)

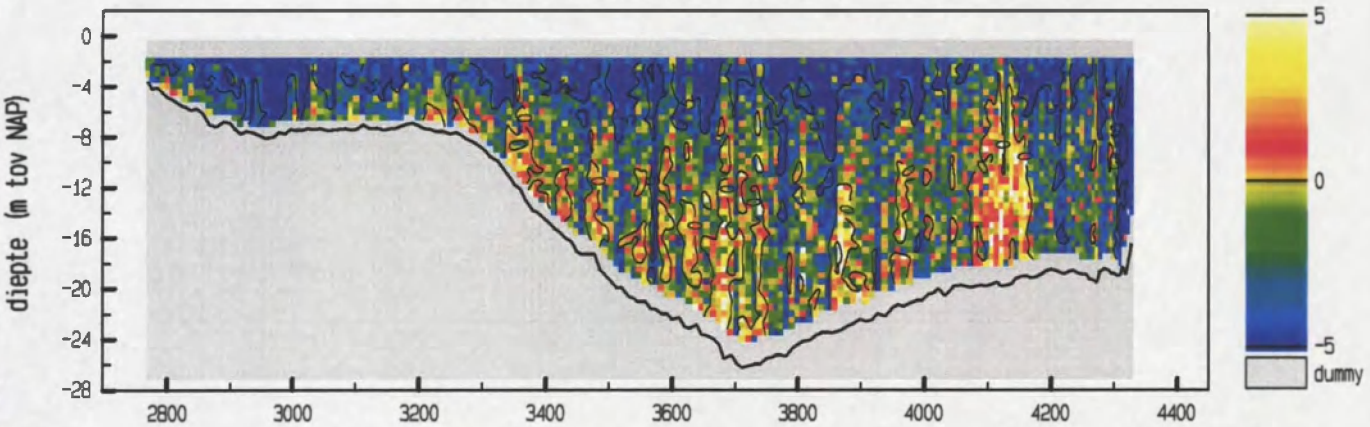

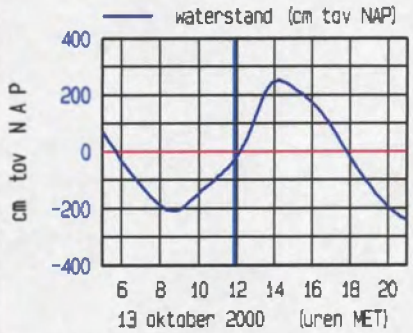

meetgebied



maximum gemiddelde stroom-
snelheid in de vertikaal

afstand uit nulpunt : 3414 m
stroomsnelheid : 114 cm/sec
stroomrichting : 120 °

doorstroomoppervlak : 24117 m^2
raaidebiet : -20168 m^3/sec

adcpfile : 0415045a.val

Everingen Raai 7 dd 13 oktober 2000 tijd : 1158 - 1206
adcpfile : 0415046a.val

snelheid loodrecht op de raai (cm/sec)

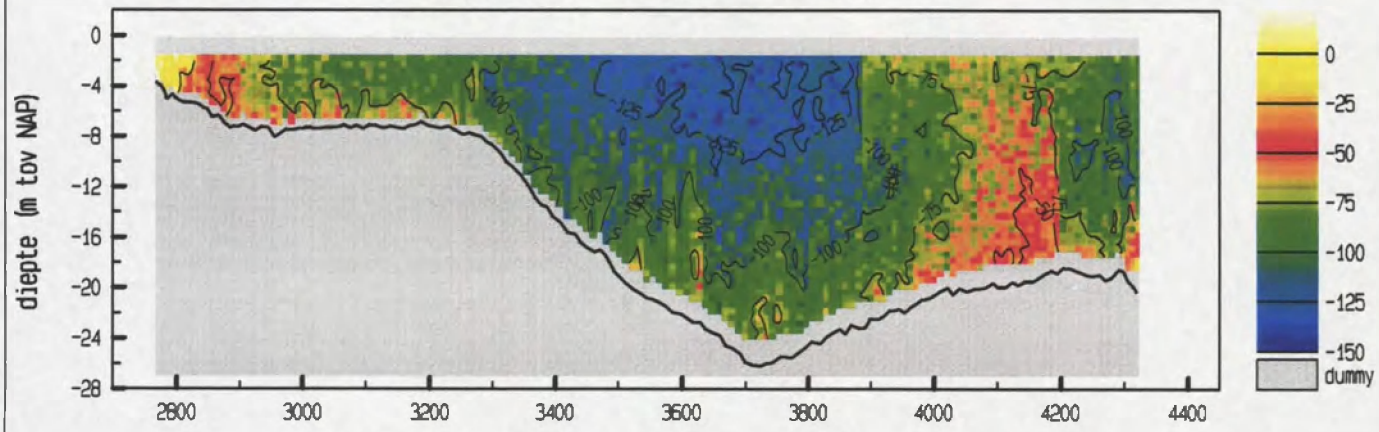

snelheid evenwijdig aan de raai (cm/sec)

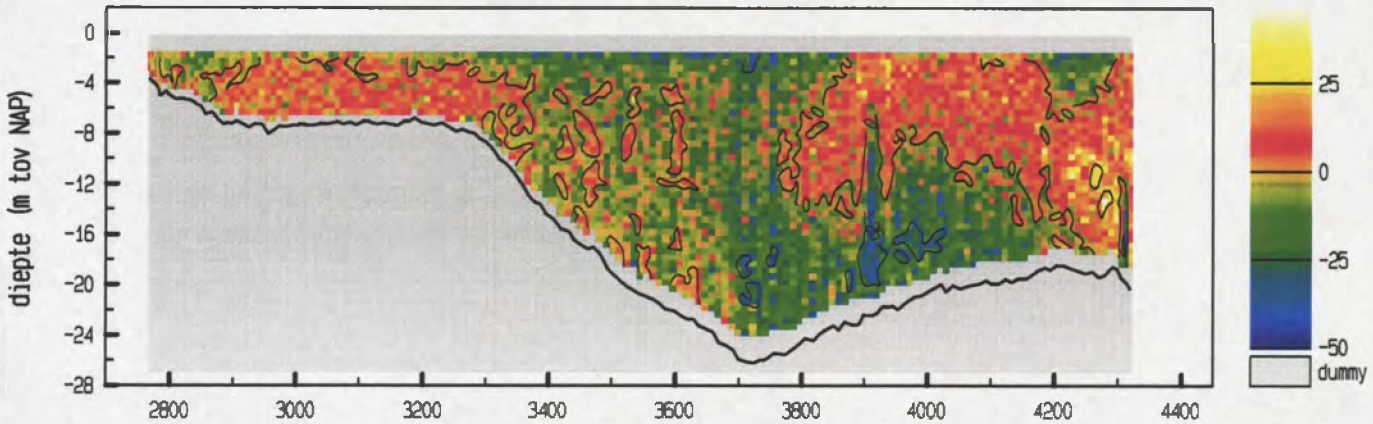

vertikale snelheid (cm/sec)

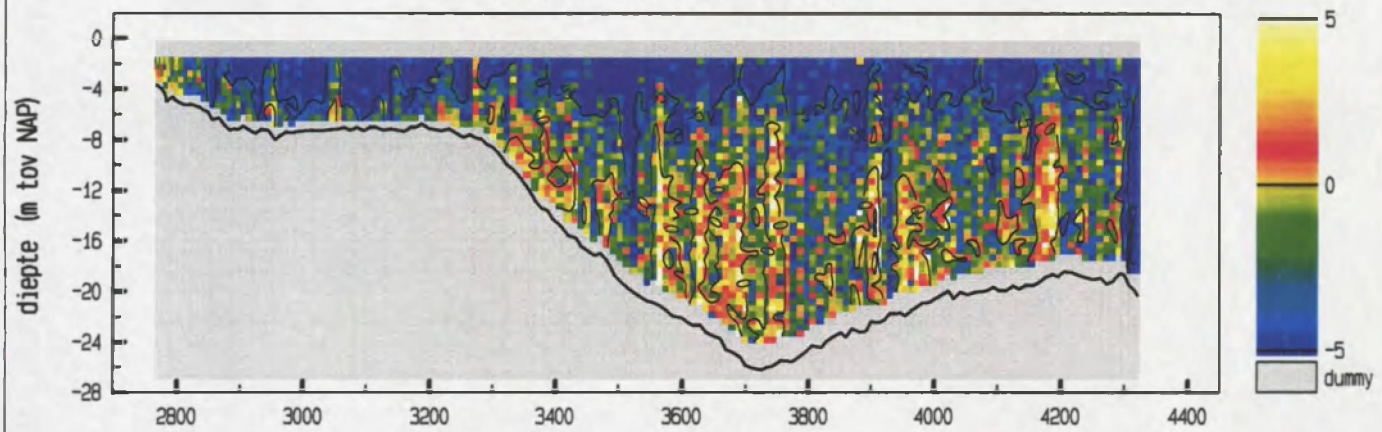

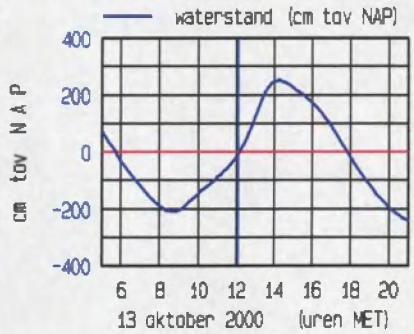

meetgebied



maximum gemiddelde stroom-
snelheid in de vertikaal

afstand uit nulpunt : 3660 m
stroomsnelheid : 117 cm/sec
stroomrichting : 110 °

doorstroomoppervlak : 24165 m^2
raaidebiet : -21277 m^3/sec

adcpfile : 0415046a.val

Everingen Raai 7 dd 13 oktober 2000 tijd : 1206 - 1215
adcpfile : 0415047a.val

snelheid loodrecht op de raai (cm/sec)

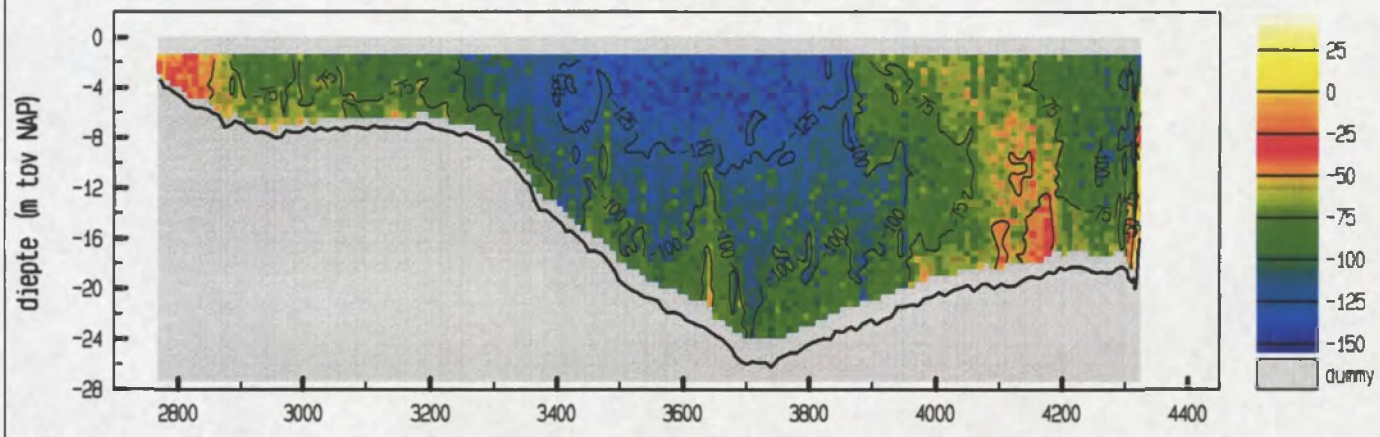

snelheid evenwijdig aan de raai (cm/sec)

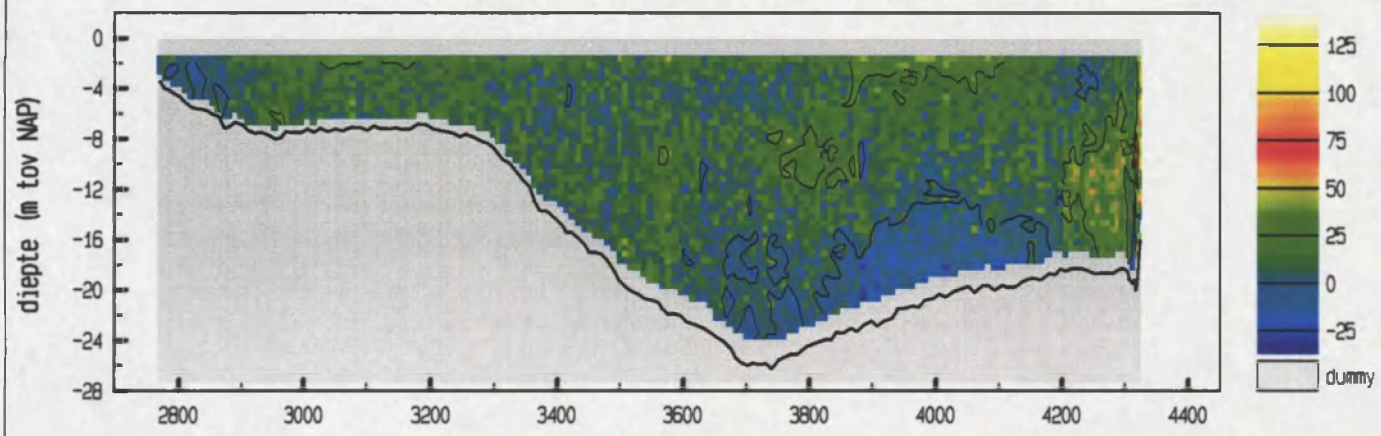

vertikale snelheid (cm/sec)

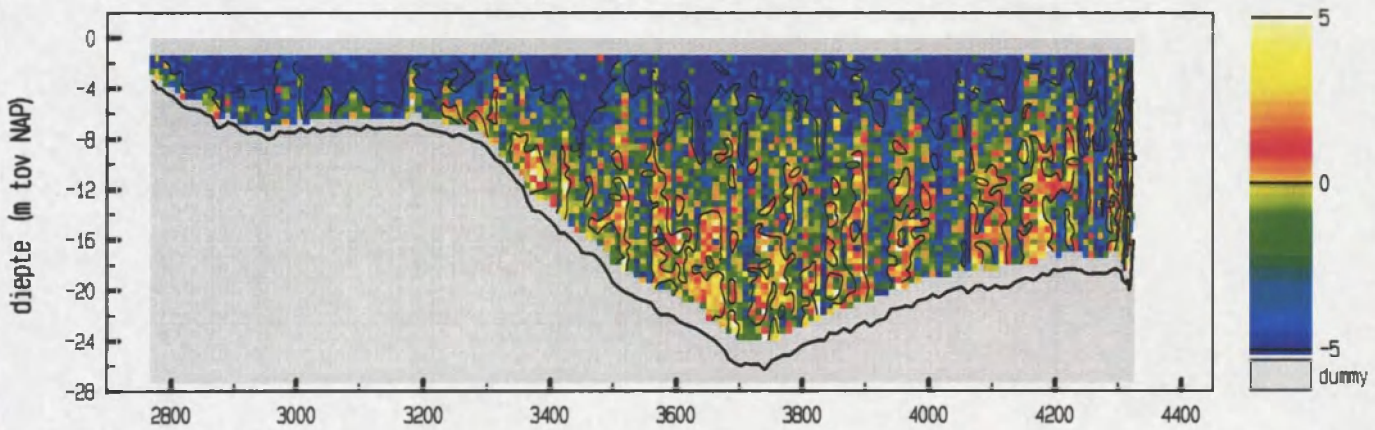

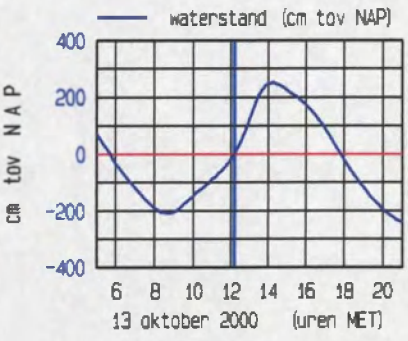

meetgebied

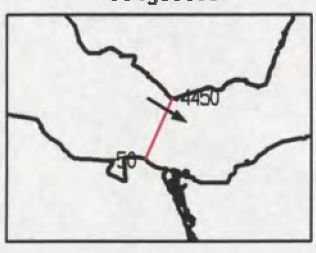

maximum gemiddelde stroomsnelheid in de vertikaal

afstand uit nulpunt : 3547 m
stroomsnelheid : 121 cm/sec
stroomrichting : 121 °

doorstroomoppervlak : 24363 m²
raaidebiet : -22206 m³/sec

adcpfile : 0415047a.val

Everingen Raai 7 dd 13 oktober 2000 tijd : 1215 - 1223
adcpfile : 0415048a.val

snelheid loodrecht op de raai (cm/sec)

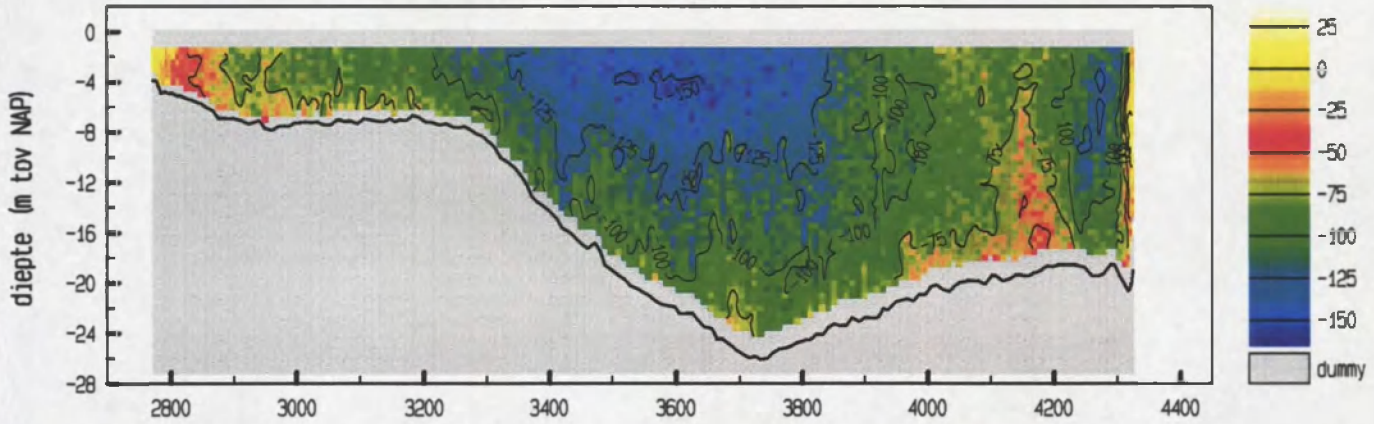

snelheid evenwijdig aan de raai (cm/sec)

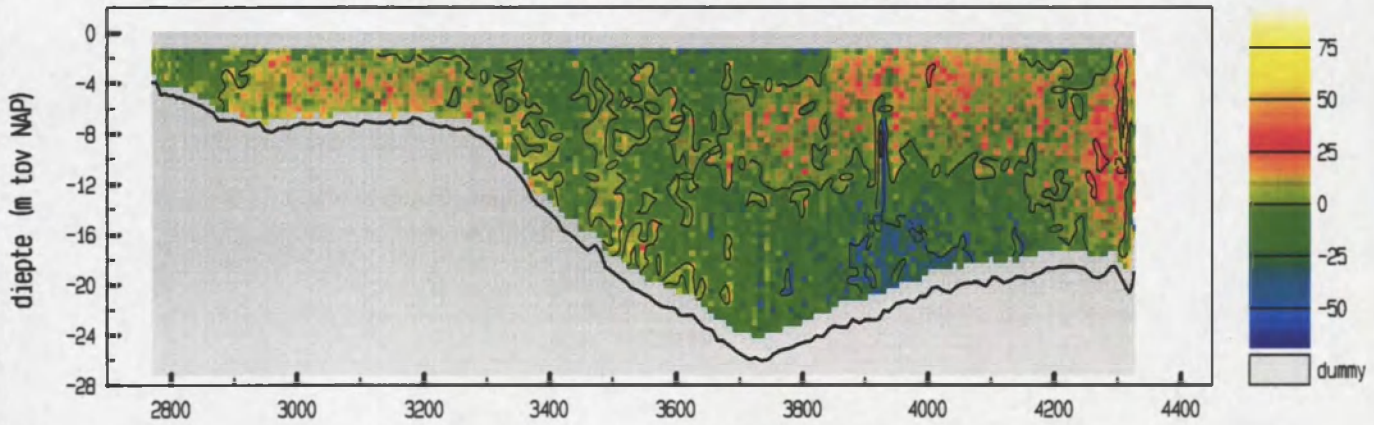

vertikale snelheid (cm/sec)

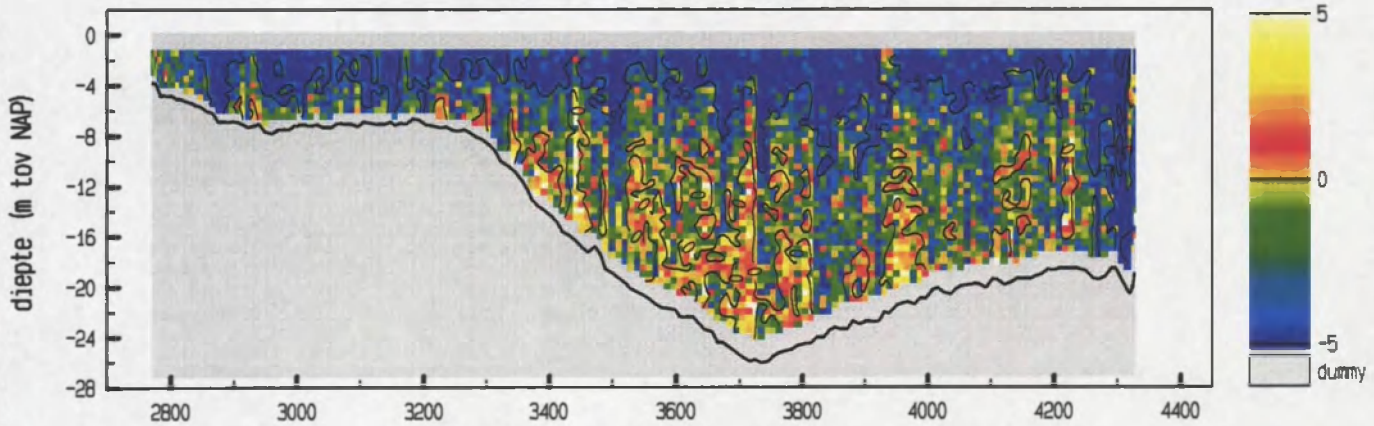

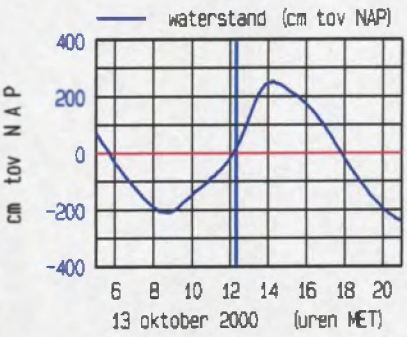

meetgebied



maximum gemiddelde stroomsnelheid in de vertikaal

afstand uit nulpunt : 3420 m
stroomsnelheid : 132 cm/sec
stroomrichting : 111 °

doorstroomoppervlak : 24675 m²
raaidebiet : -24030 m³/sec

adcpfile : 0415048a.val

Everingen Raai 7 dd 13 oktober 2000 tijd : 1224 - 1233
adcpfile : 0415049a.val

snelheid loodrecht op de raai (cm/sec)

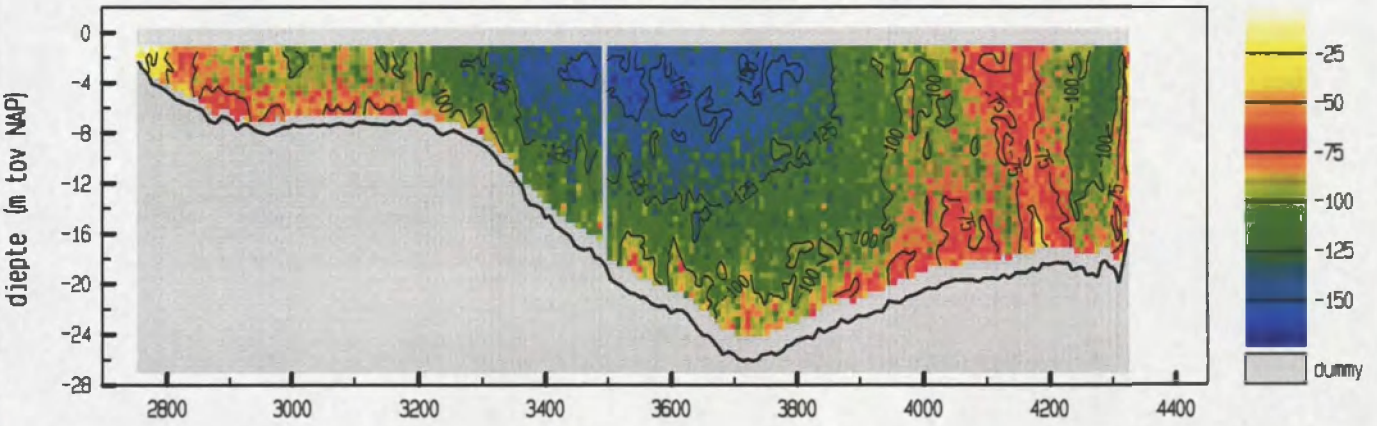

snelheid evenwijdig aan de raai (cm/sec)

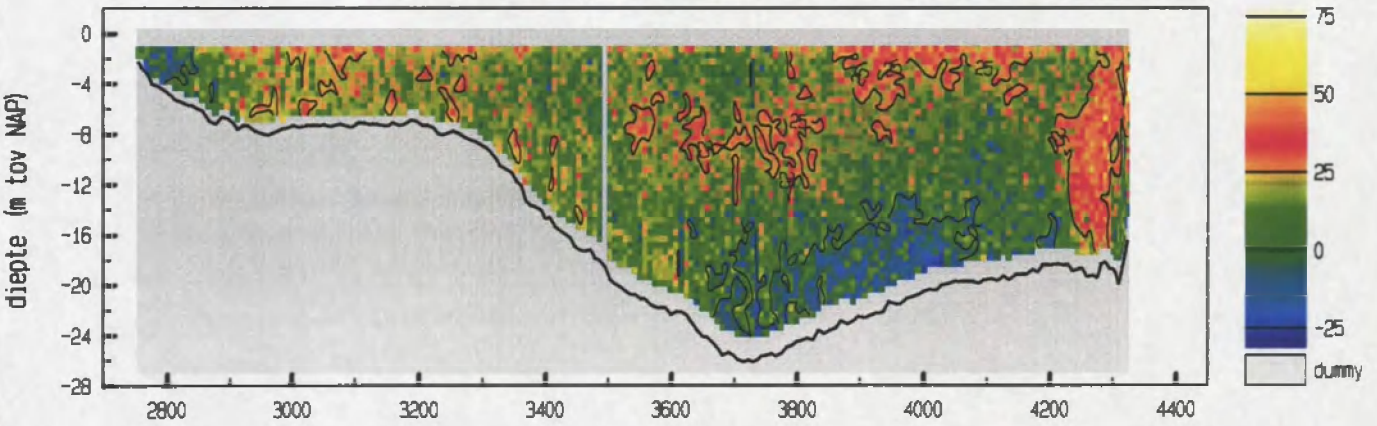

vertikale snelheid (cm/sec)

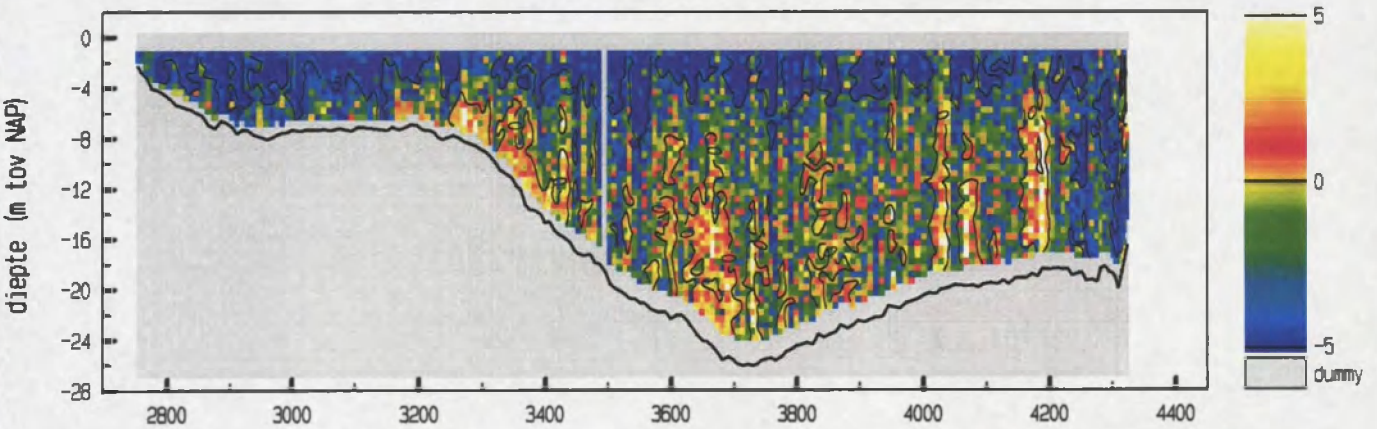

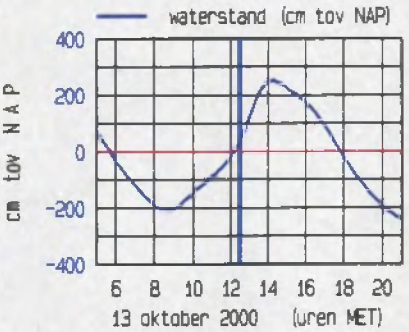

meetgebied

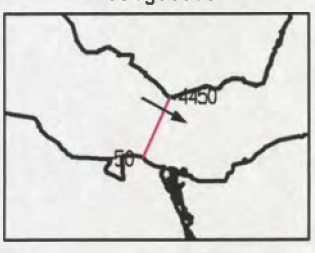

maximum gemiddelde stroomsnelheid in de vertikaal

afstand uit nulpunt : 3440 m
stroomsnelheid : 134 cm/sec
stroomrichting : 119 °

doorstroomoppervlak : 25009 m²
raaidebiet : -25457 m³/sec

adcpfile : 0415049a.val

Everingen Raai 7 dd 13 oktober 2000 tijd : 1233 - 1242
adcpfile : 0415050a.val

snelheid loodrecht op de raai (cm/sec)

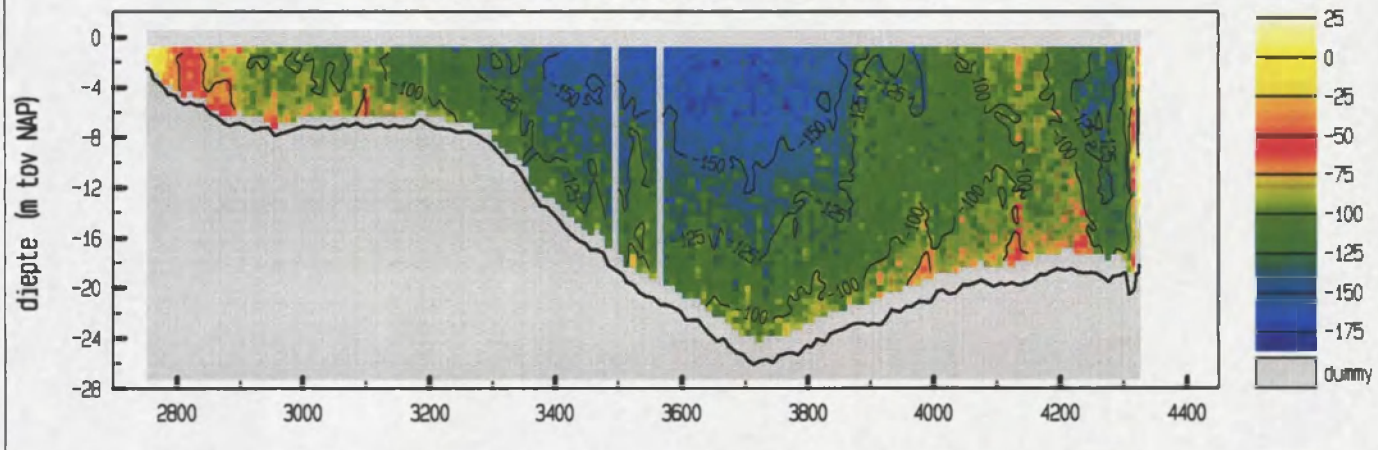

snelheid evenwijdig aan de raai (cm/sec)

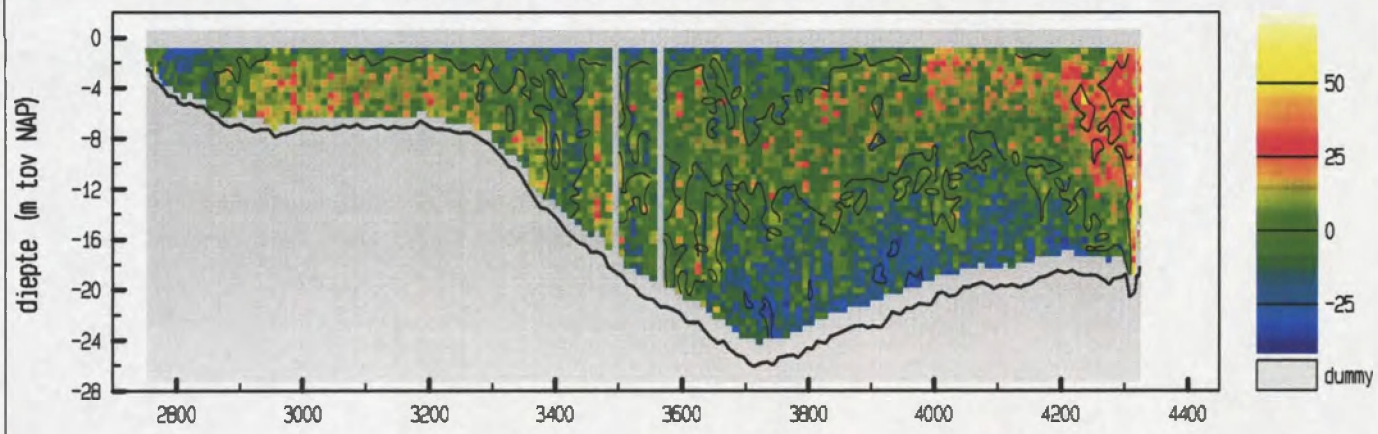

vertikale snelheid (cm/sec)

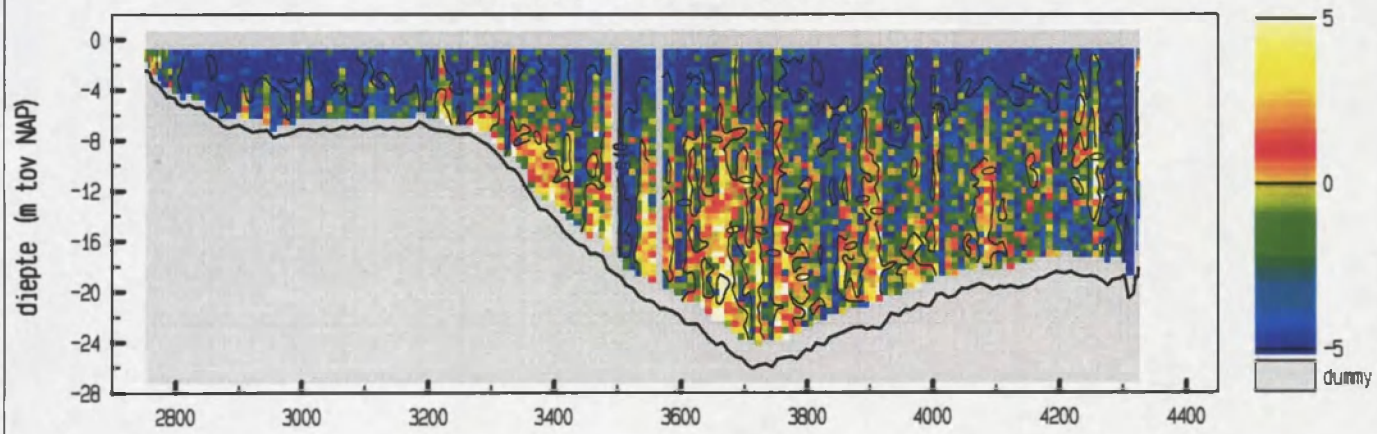

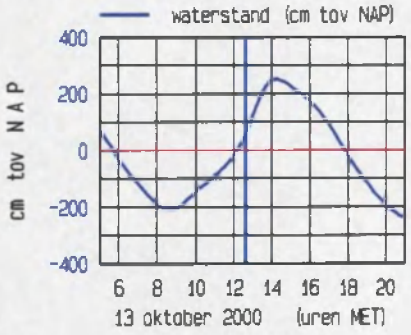

meetgebied



maximum gemiddelde stroom-
snelheid in de vertikaal

afstand uit nulpunt : 3735 m
stroomsnelheid : 139 cm/sec
stroomrichting : 112 °

doorstroomoppervlak : 25338 m^2
raaidebiet : -28372 m^3/sec

adcpfile : 0415050a.val

Everingen Raai 7 dd 13 oktober 2000 tijd : 1245 - 1254
adcpfile : 0415051a.val

snelheid loodrecht op de raai (cm/sec)

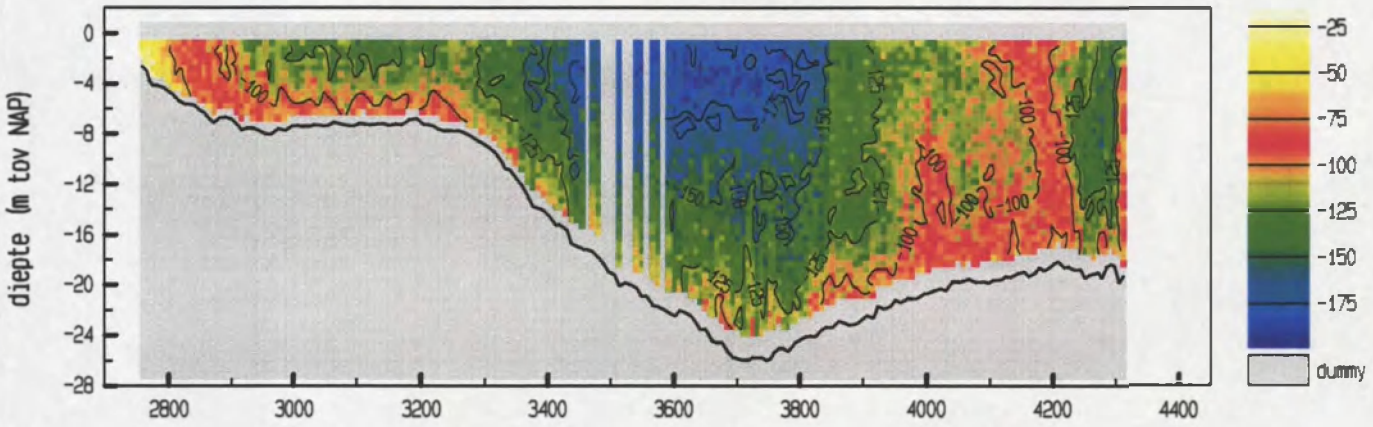

snelheid evenwijdig aan de raai (cm/sec)

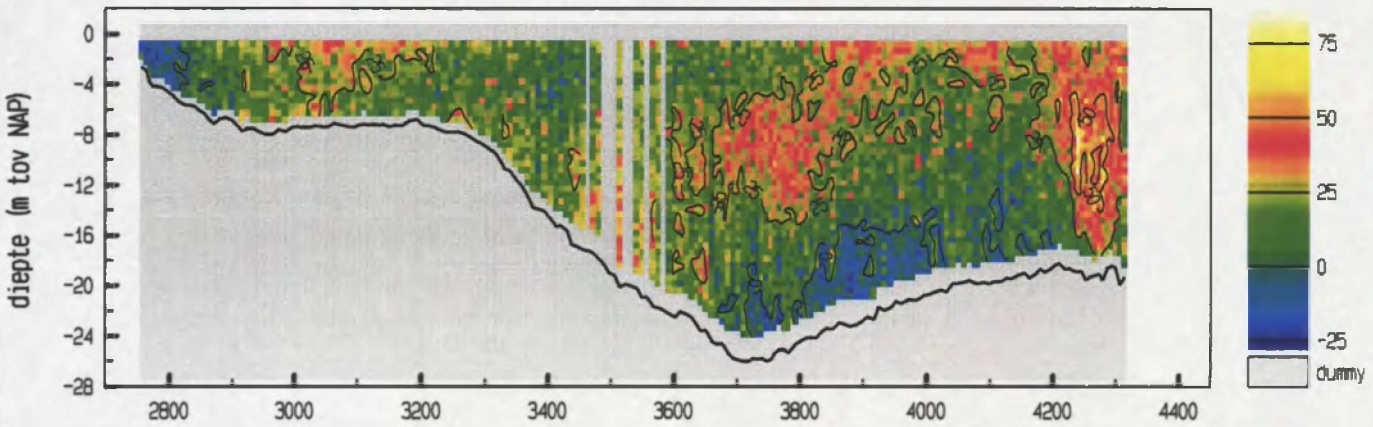

vertikale snelheid (cm/sec)

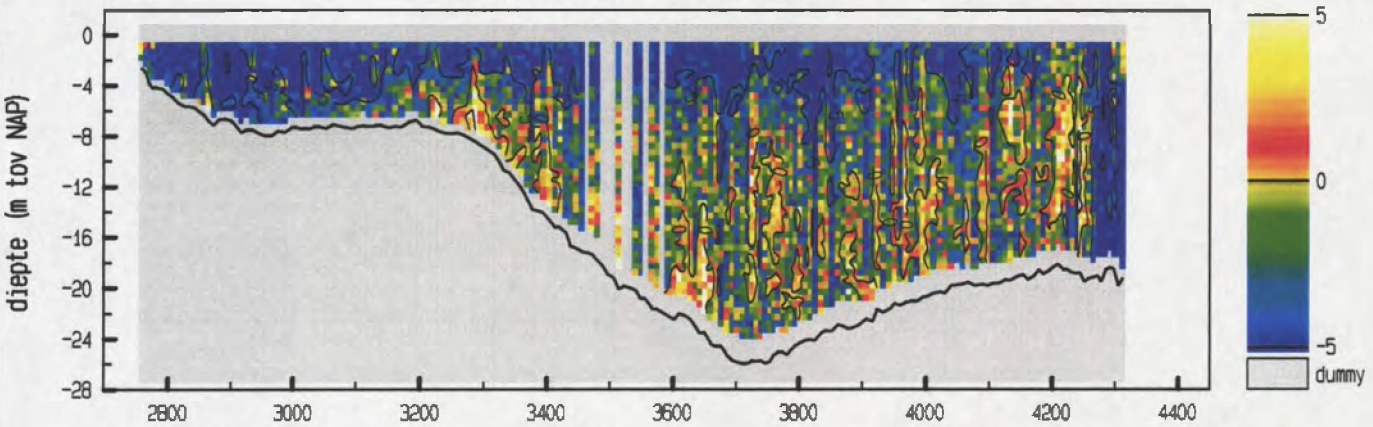

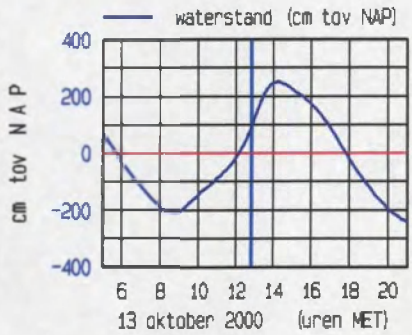

meetgebied



maximum gemiddelde stroom-
snelheid in de vertikaal

afstand uit nulpunt : 3734 m
stroomsnelheid : 157 cm/sec
stroomrichting : 119 °

doorstroomoppervlak : 25648 m^2
raaidebiet : -31259 m^3/sec

adcpfile : 0415051a.val

Everingen Raai 7 dd 13 oktober 2000 tijd : 1254 - 1303
adcpfile : 0415052a.val

snelheid loodrecht op de raai (cm/sec)

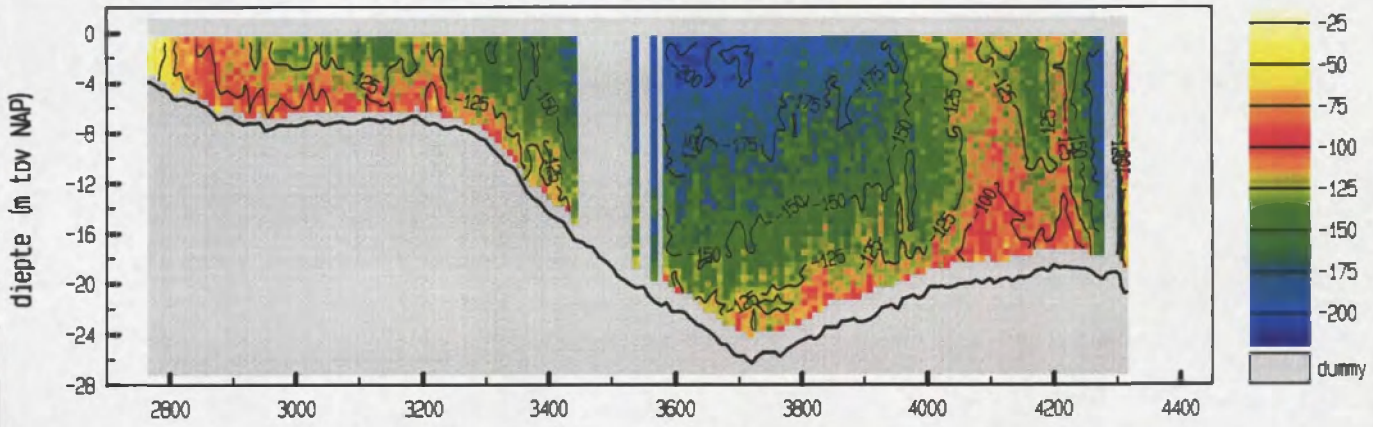

snelheid evenwijdig aan de raai (cm/sec)

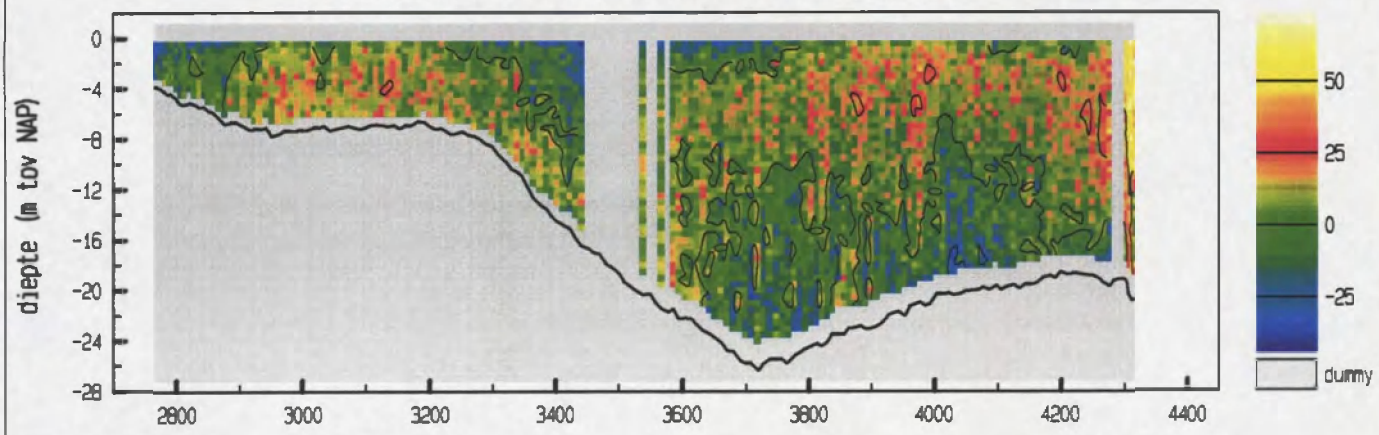

vertikale snelheid (cm/sec)

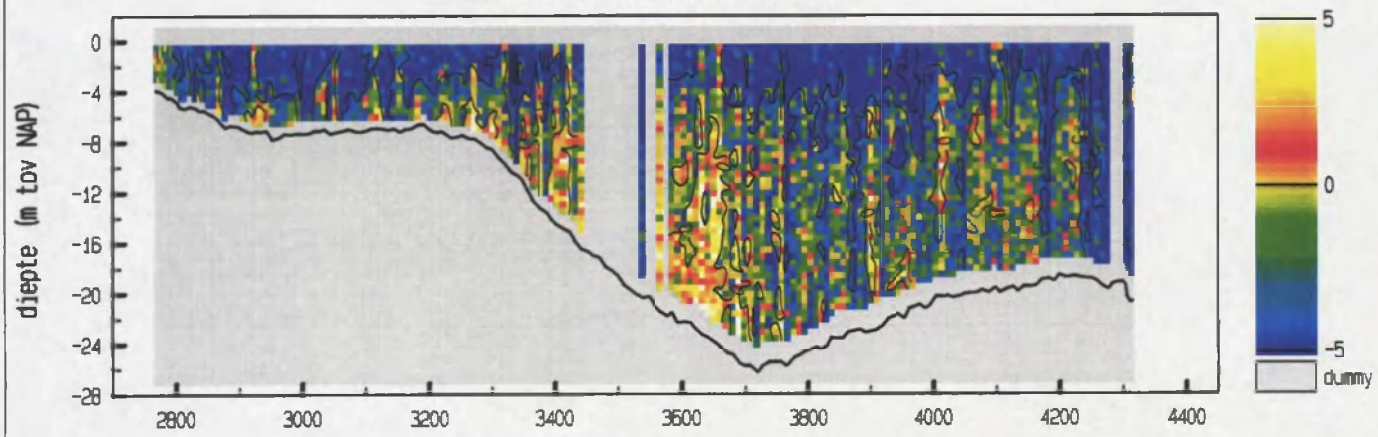

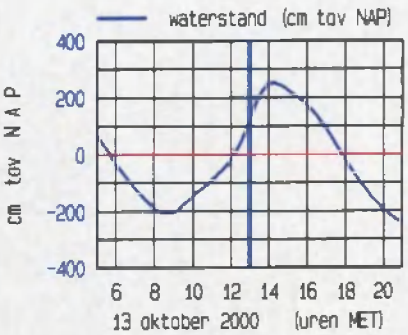

meetgebied



maximum gemiddelde stroom-snelheid in de vertikaal

afstand uit nulpunt : 3568 m
stroomsnelheid : 175 cm/sec
stroomrichting : 114 °

doorstroomoppervlak : 25999 m^2
raaidebiet : -35632 m^3/sec

adcpfile : 0415052a.val

Everingen Raai 7 dd 13 oktober 2000 tijd : 1304 - 1313
adcpfile : 0415053a.val

snelheid loodrecht op de raai (cm/sec)

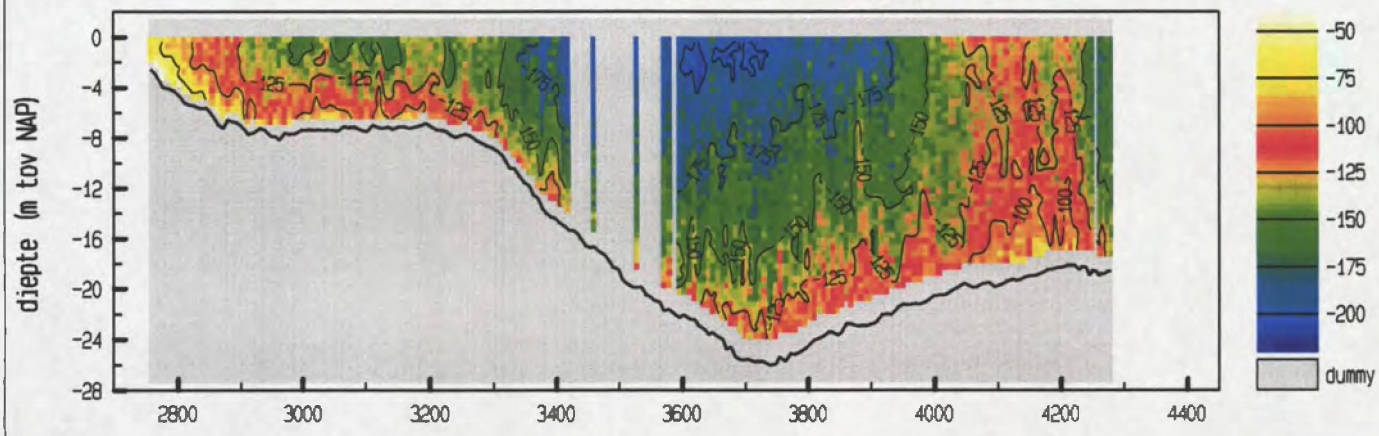

snelheid evenwijdig aan de raai (cm/sec)

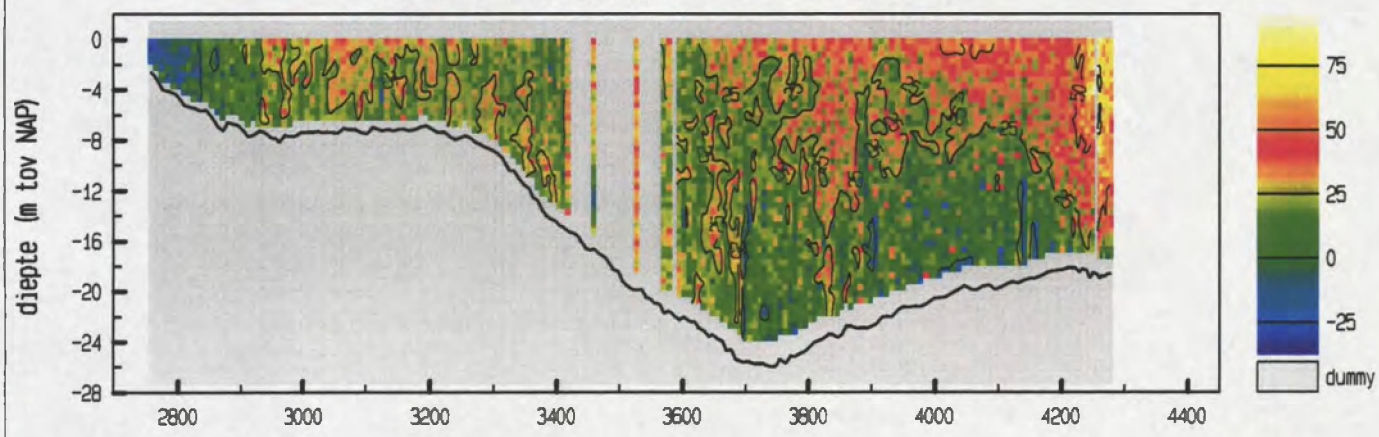

vertikale snelheid (cm/sec)

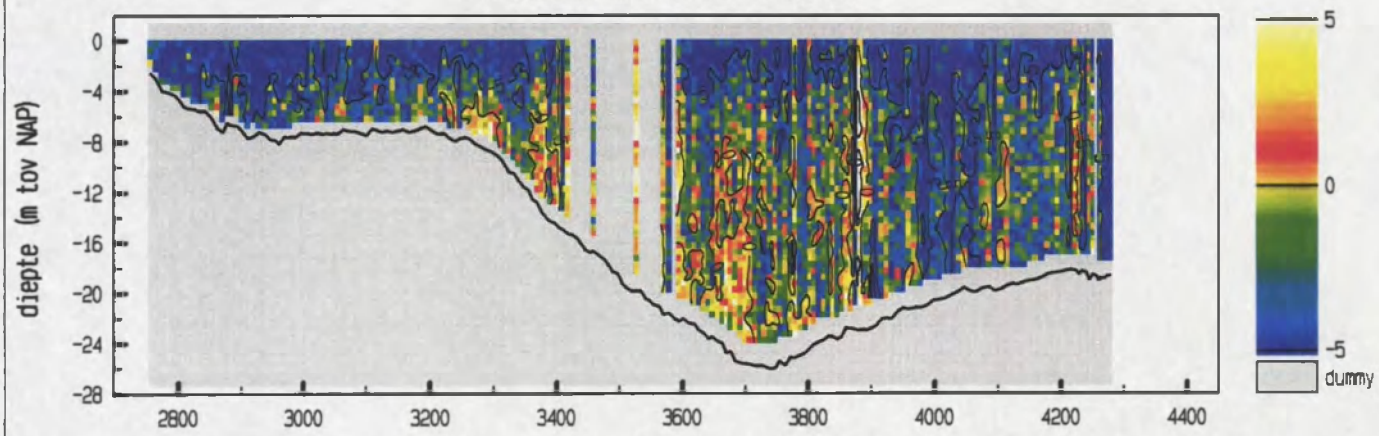

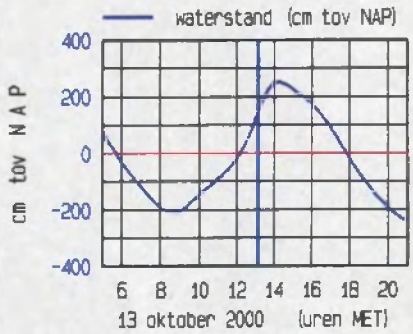

meetgebied



maximum gemiddelde stroomsnelheid in de vertikaal

afstand uit nulpunt : 3626 m
stroomsnelheid : 177 cm/sec
stroomrichting : 120 °

doorstroomoppervlak : 25749 m^2
raaidebiet : -36347 m^3/sec

adcpfile : 0415053a.val

Everingen Raai 7 dd 13 oktober 2000 tijd : 1314 - 1323
adcpfile : 0415054a.val

snelheid loodrecht op de raai (cm/sec)

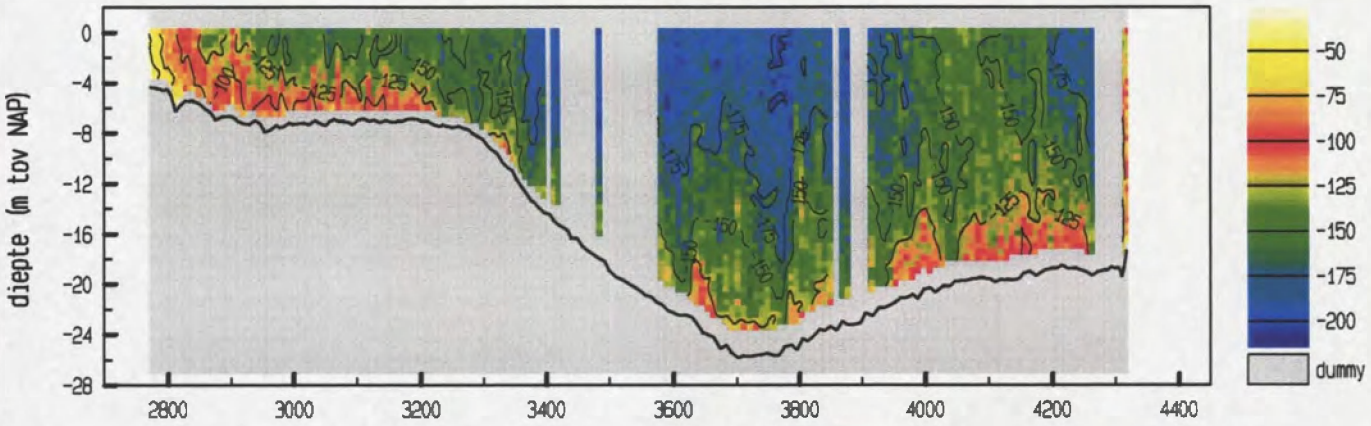

snelheid evenwijdig aan de raai (cm/sec)

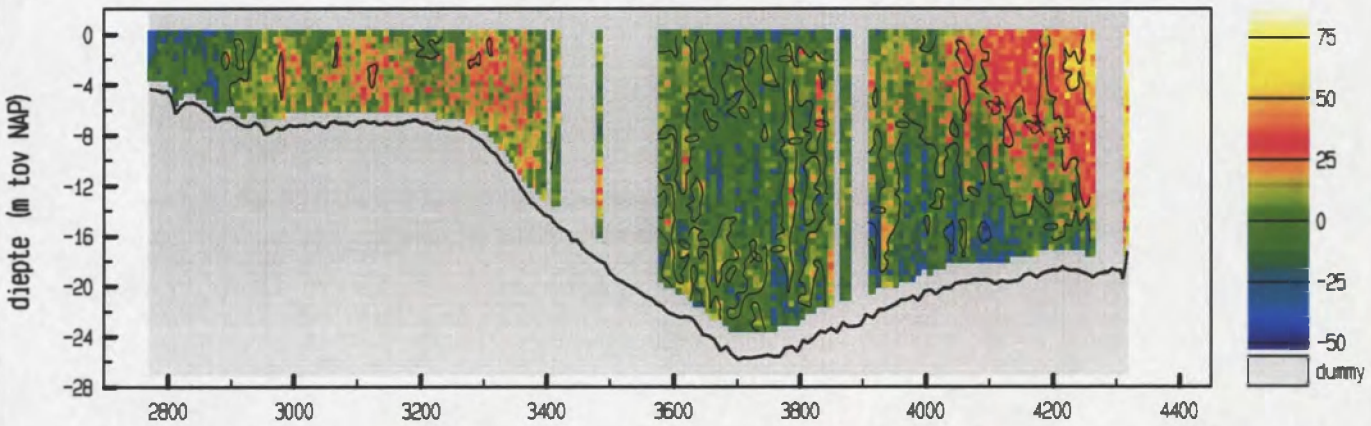

vertikale snelheid (cm/sec)

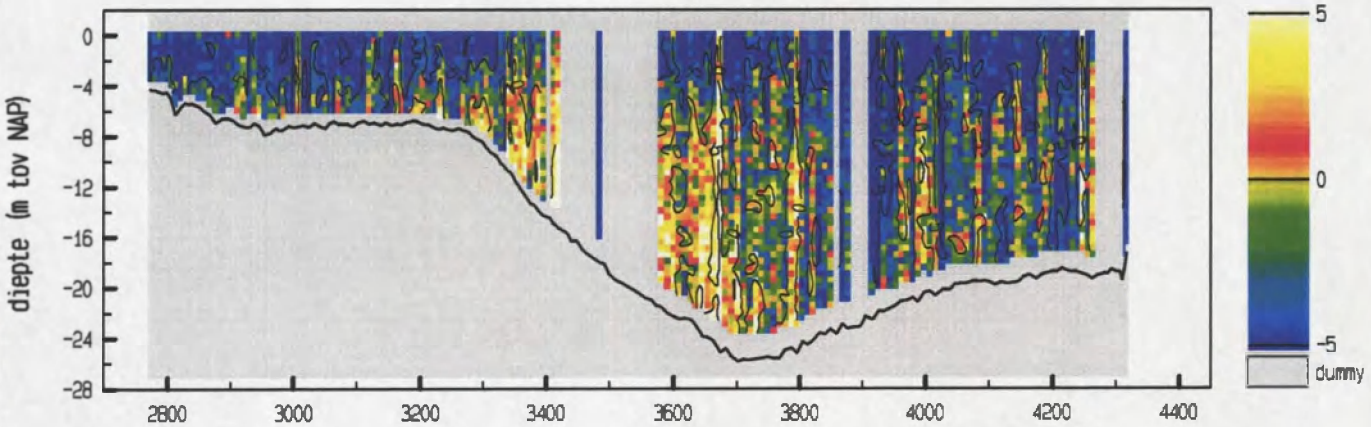

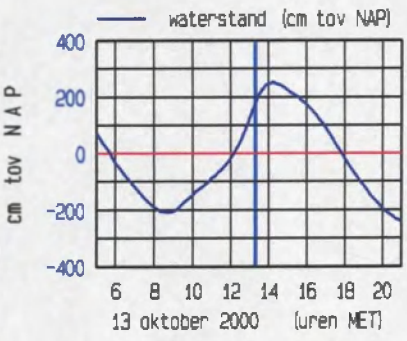

meetgebied



maximum gemiddelde stroomsnelheid in de vertikaal

afstand uit nulpunt : 3776 m
stroomsnelheid : 178 cm/sec
stroomrichting : 112 °

doorstroomoppervlak : 26897 m²
raaidebiet : -39827 m³/sec

adcpfile : 0415054a.val

Everingen Raai 7 dd 13 oktober 2000 tijd : 1324 - 1332
adcpfile : 0415055a.val

snelheid loodrecht op de raai (cm/sec)

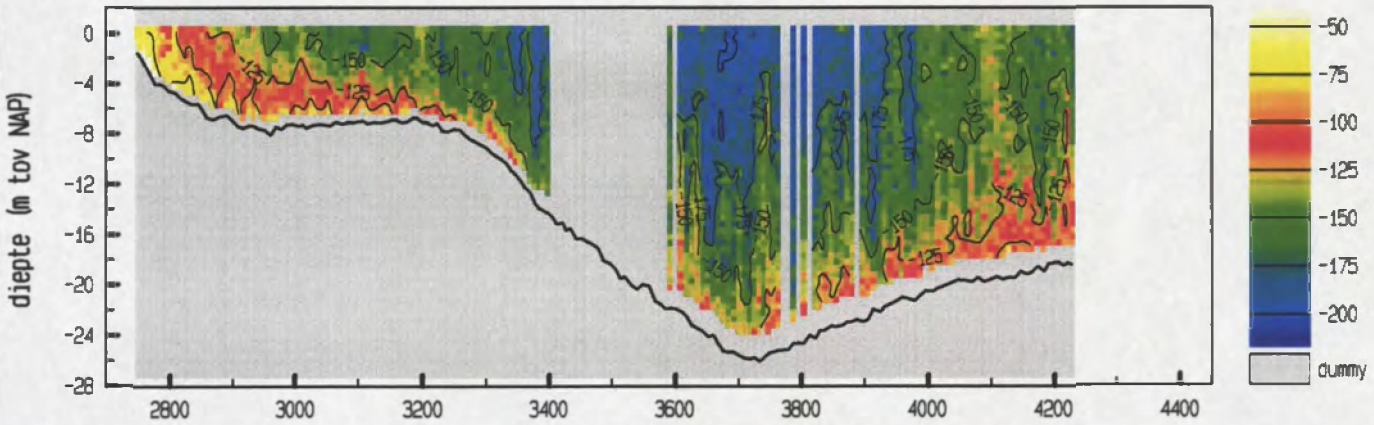

snelheid evenwijdig aan de raai (cm/sec)

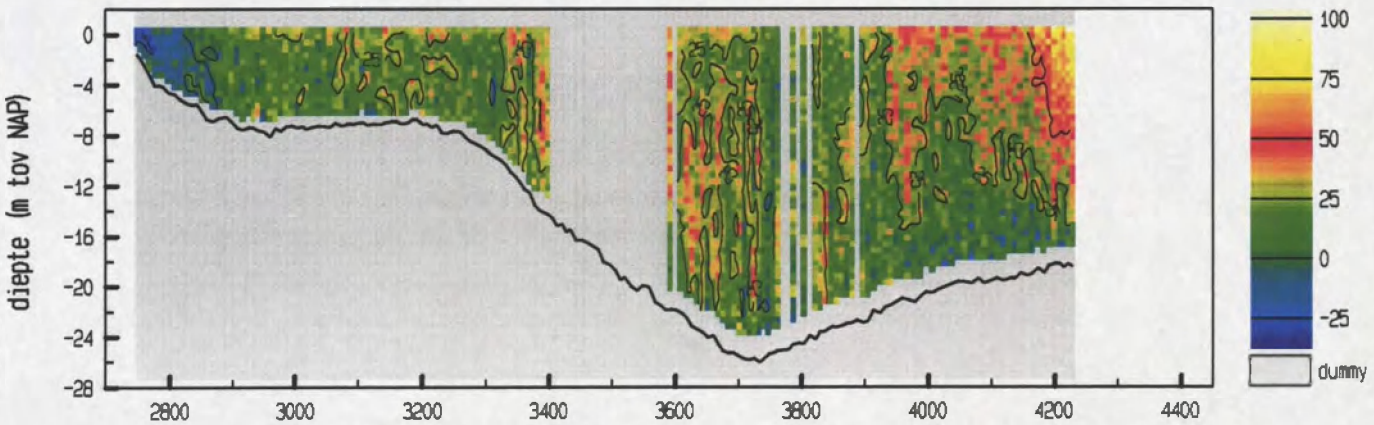

vertikale snelheid (cm/sec)

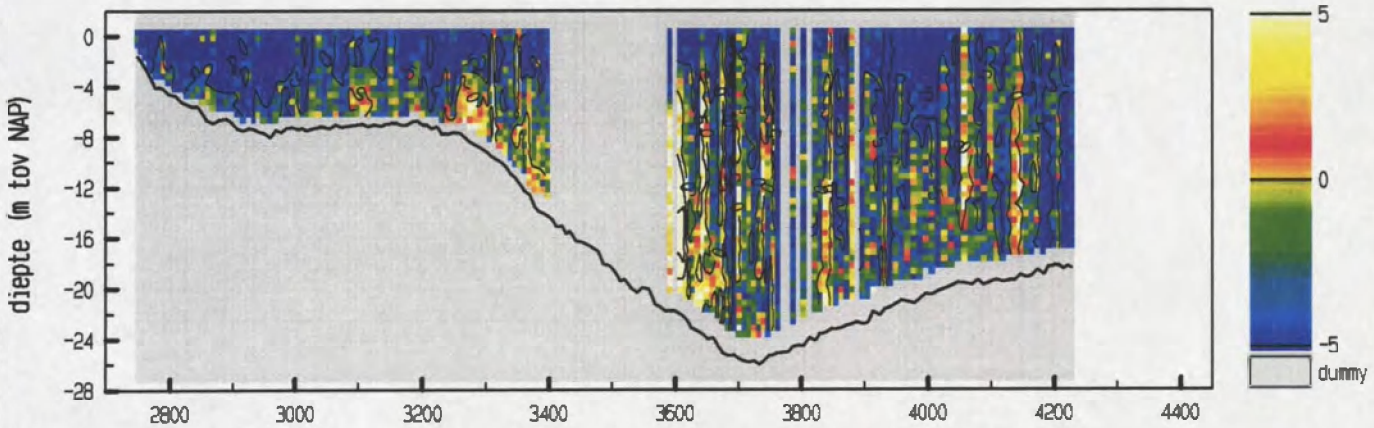

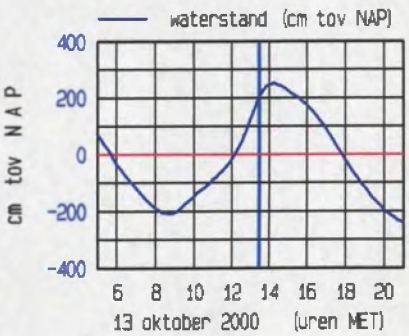

meetgebied

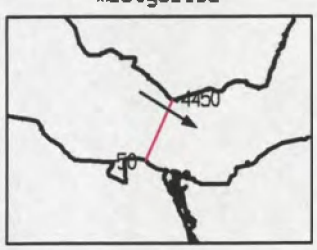

maximum gemiddelde stroom-snelheid in de vertikaal

afstand uit nulpunt : 3661 m
stroomsnelheid : 177 cm/sec
stroomrichting : 122 °

doorstroomoppervlak : 25472 m^2
raaidebiet : -37313 m^3/sec

adcpfile : 0415055a.val

Everingen Raai 7 dd 13 oktober 2000 tijd : 1333 - 1341
adcpfile : 0415056a.val

snelheid loodrecht op de raai (cm/sec)

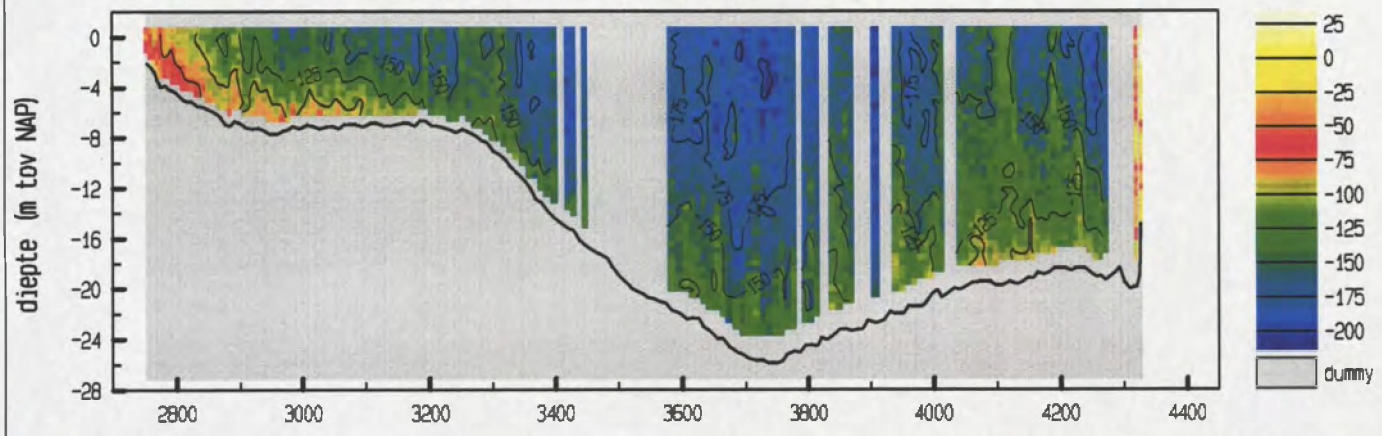

snelheid evenwijdig aan de raai (cm/sec)

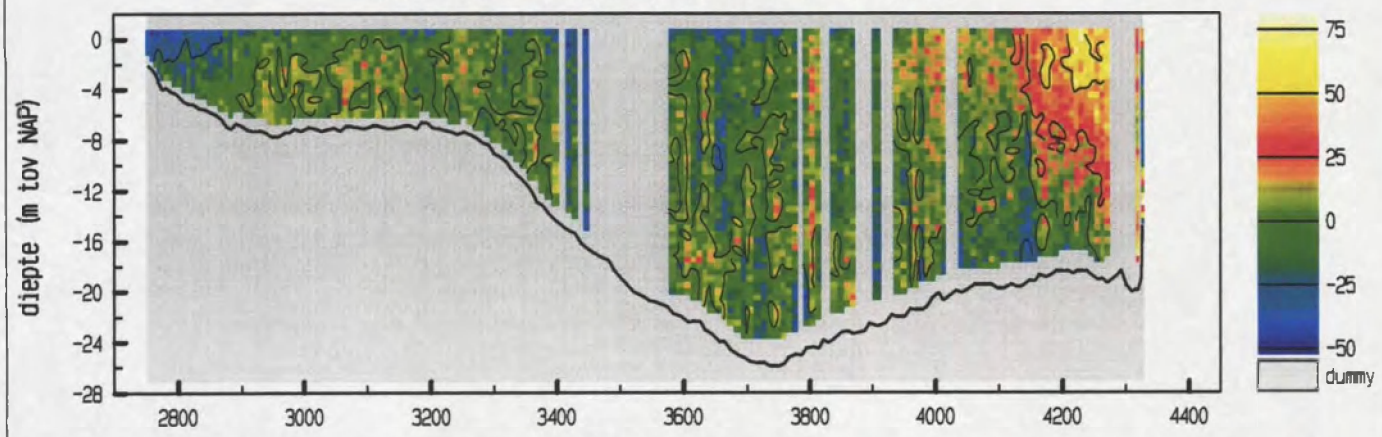

vertikale snelheid (cm/sec)

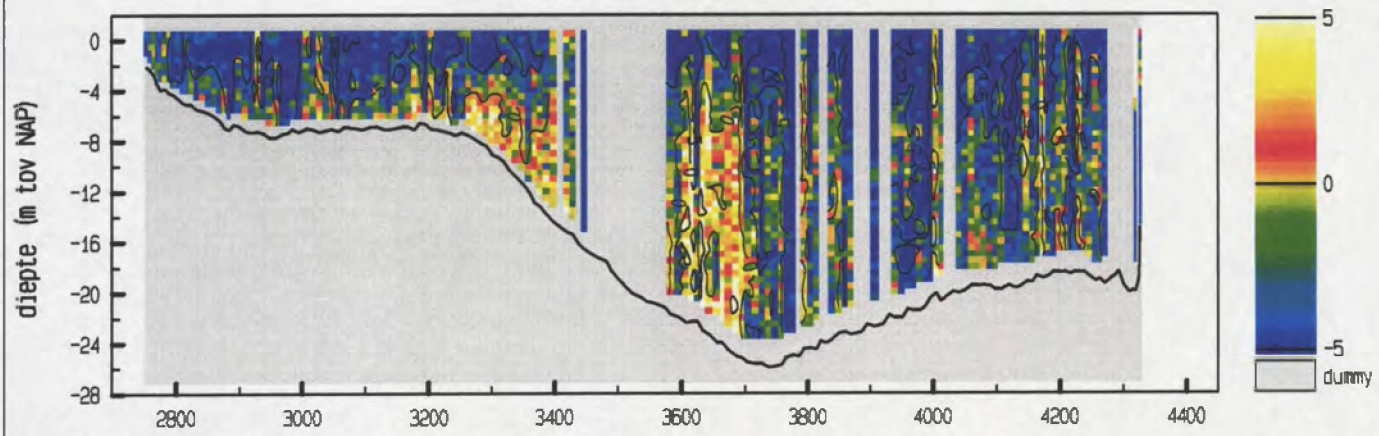

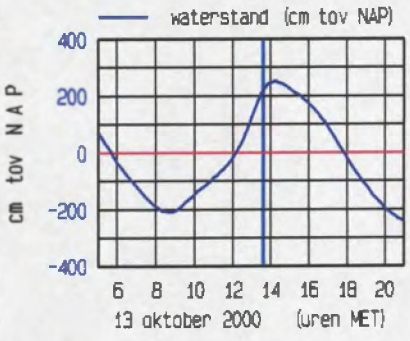

meetgebied

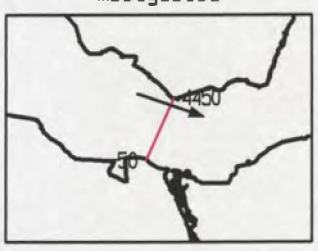

maximum gemiddelde stroom-
snelheid in de vertikaal

afstand uit nulpunt : 3907 m
stroomsnelheid : 185 cm/sec
stroomrichting : 109 °

doorstroomoppervlak : 27799 m^2
raaidebiet : -39979 m^3/sec

adcpfile : 0415056a.val

Everingen Raai 7 dd 13 oktober 2000 tijd : 1342 - 1354
adcpfile : 0415057a.val

snelheid loodrecht op de raai (cm/sec)

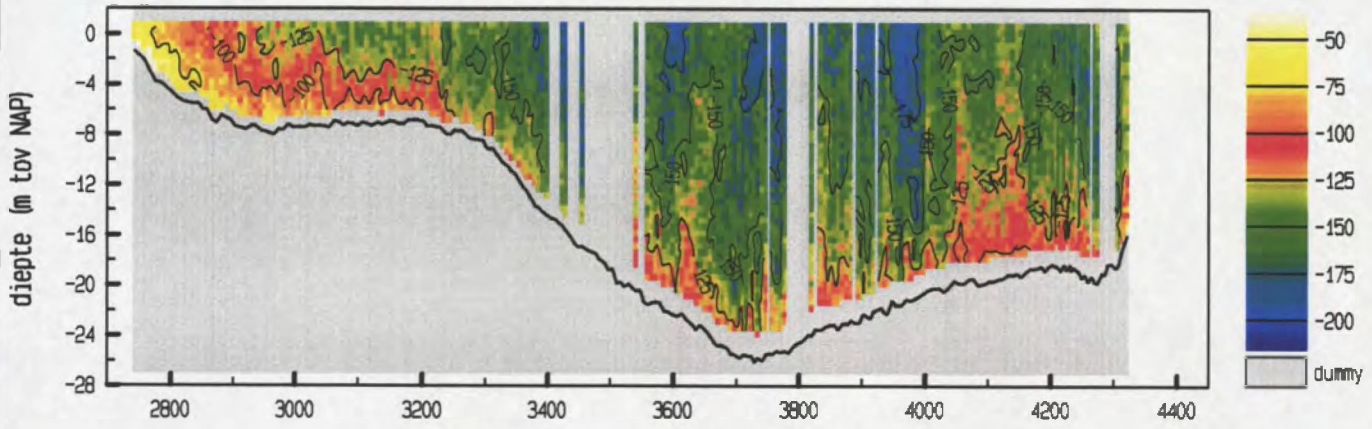

snelheid evenwijdig aan de raai (cm/sec)

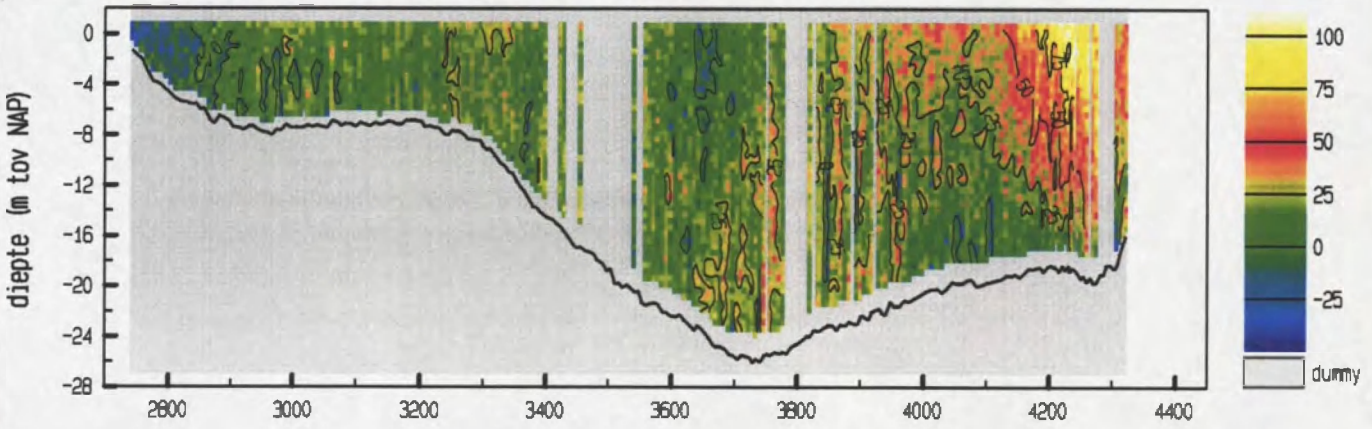

vertikale snelheid (cm/sec)

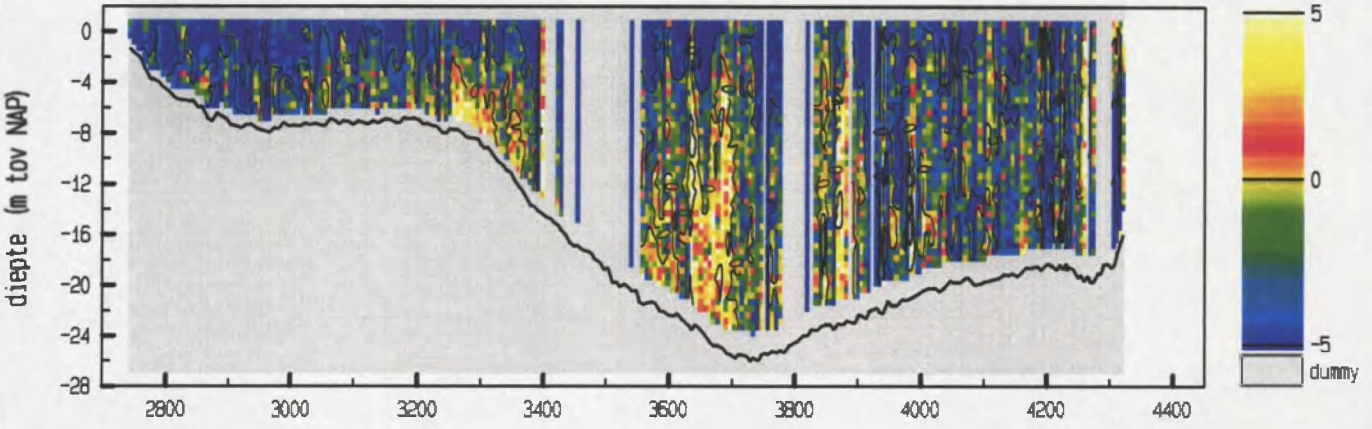

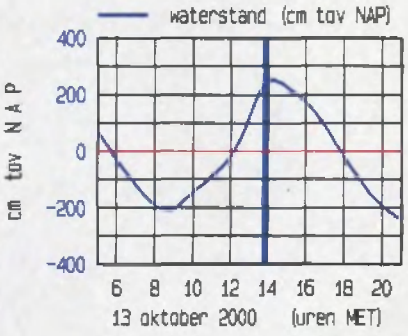

meetgebied



maximum gemiddelde stroomsnelheid in de vertikaal

afstand uit nulpunt : 3961 m
stroomsnelheid : 175 cm/sec
stroomrichting : 121 °

doorstroomoppervlak : 28022 m^2
raaidebiet : -38468 m^3/sec

adcpfile : 0415057a.val

Everingen Raai 7 dd 13 oktober 2000 tijd : 1354 - 1403
adcpfile : 0415058a.val

snelheid loodrecht op de raai (cm/sec)

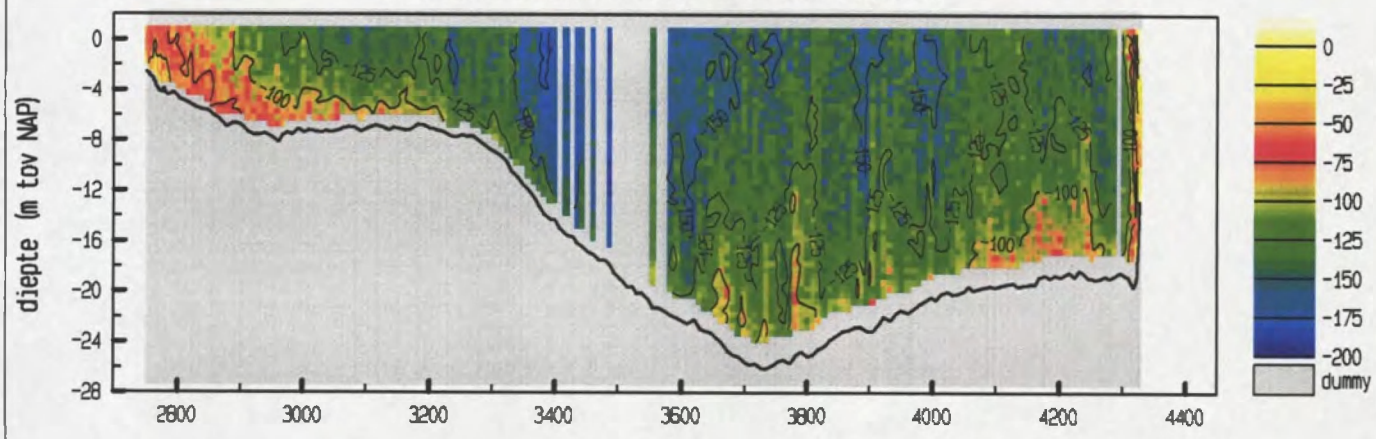

snelheid evenwijdig aan de raai (cm/sec)

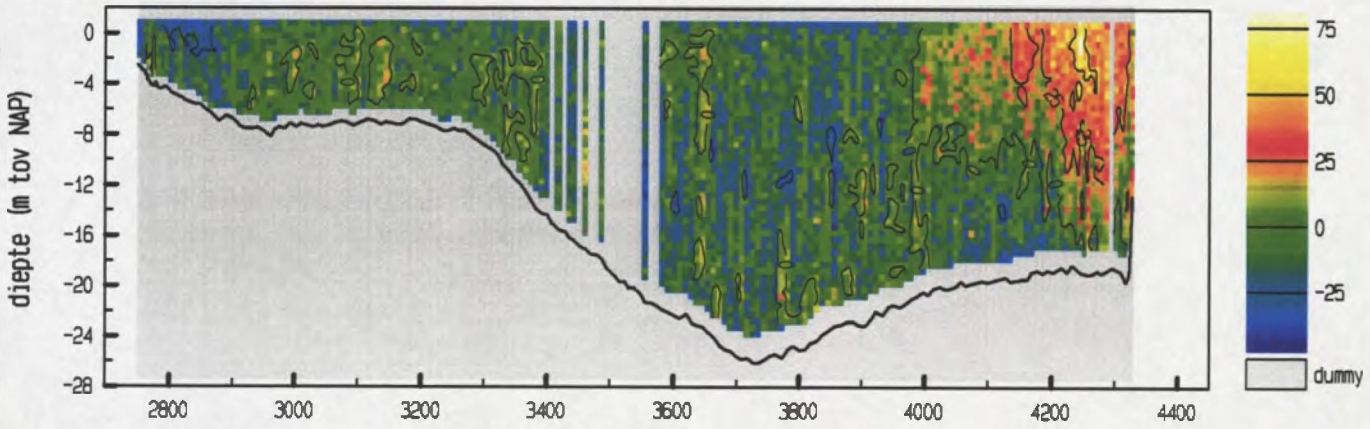

vertikale snelheid (cm/sec)

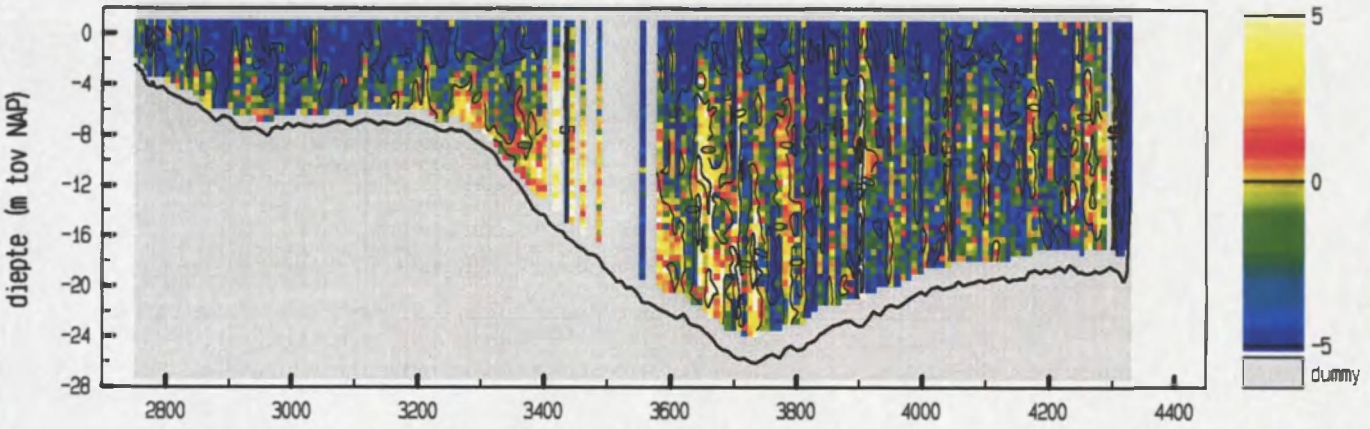

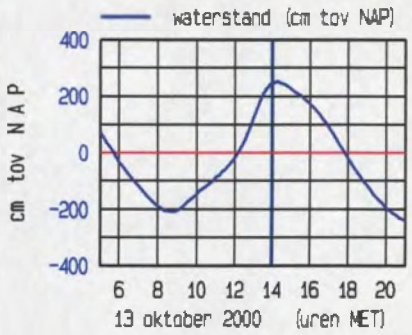

meetgebied



maximum gemiddelde stroom-
snelheid in de vertikaal

afstand uit nulpunt : 3487 m
stroomsnelheid : 179 cm/sec
stroomrichting : 111 °

doorstroomoppervlak : 28256 m²
raaidebiet : -35339 m³/sec

adcpfile : 0415058a.val

Everingen Raai 7 dd 13 oktober 2000 tijd : 1404 - 1415
adcpfile : 0415059a.val

snelheid loodrecht op de raai (cm/sec)

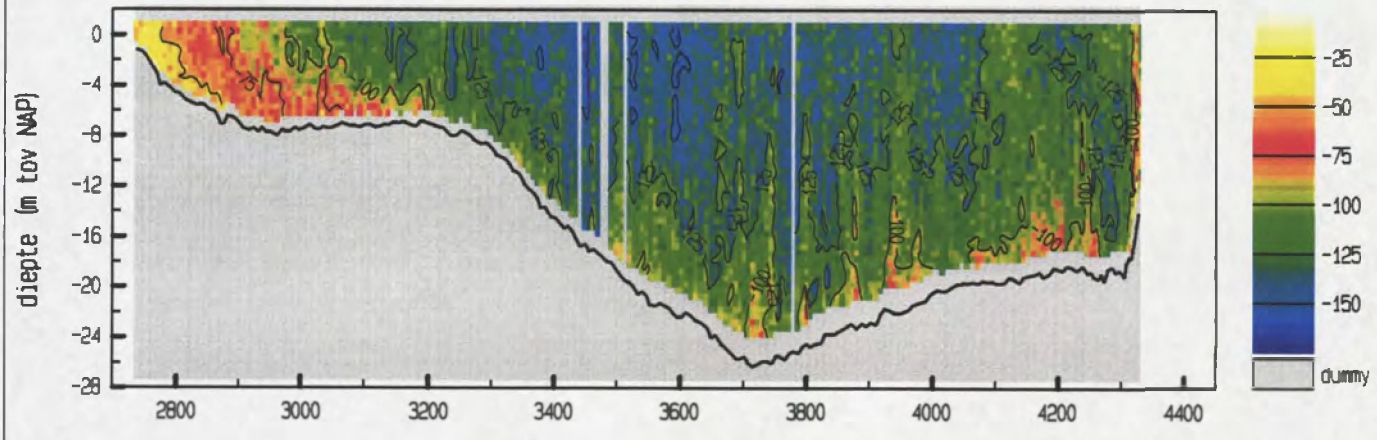

snelheid evenwijdig aan de raai (cm/sec)

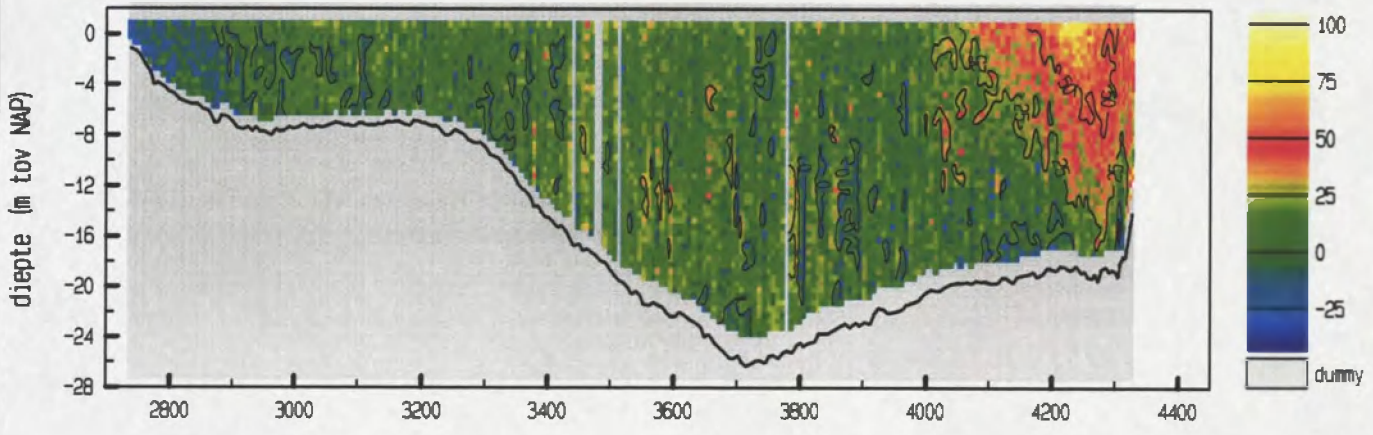

vertikale snelheid (cm/sec)

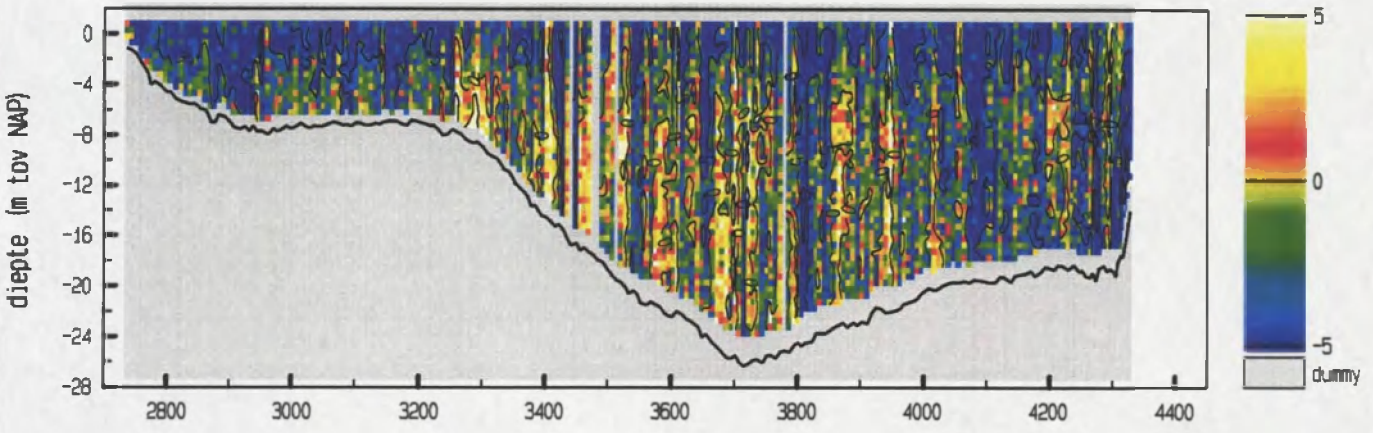

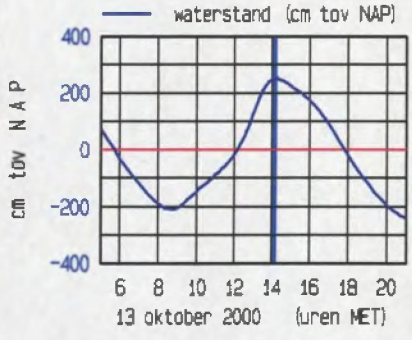

meetgebied



maximum gemiddelde stroom-snelheid in de vertikaal

afstand uit nulpunt : 3456 m
stroomsnelheid : 151 cm/sec
stroomrichting : 122 °

doorstroomoppervlak : 28366 m²
raaidebiet : -32294 m³/sec

adcpfile : 0415059a.val

Everingen Raai 7 dd 13 oktober 2000 tijd : 1415 - 1426
adcpfile : 0415060a.val

snelheid loodrecht op de raai (cm/sec)

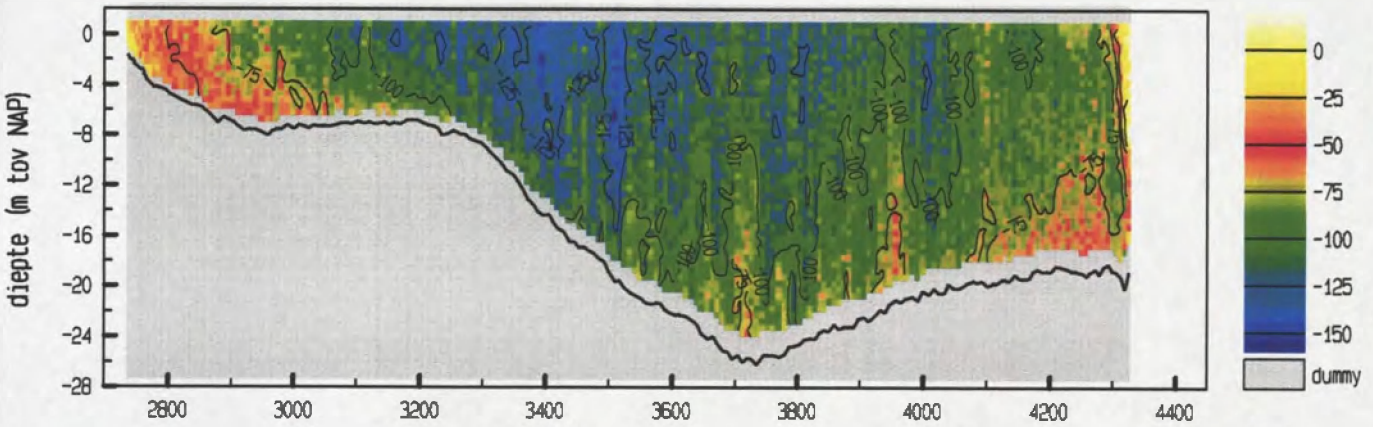

snelheid evenwijdig aan de raai (cm/sec)

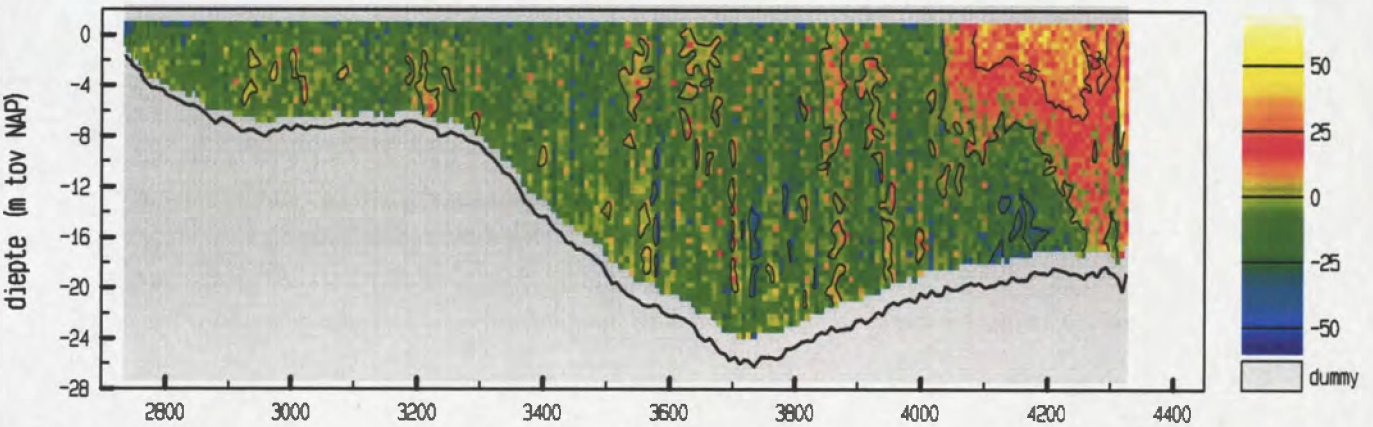

vertikale snelheid (cm/sec)

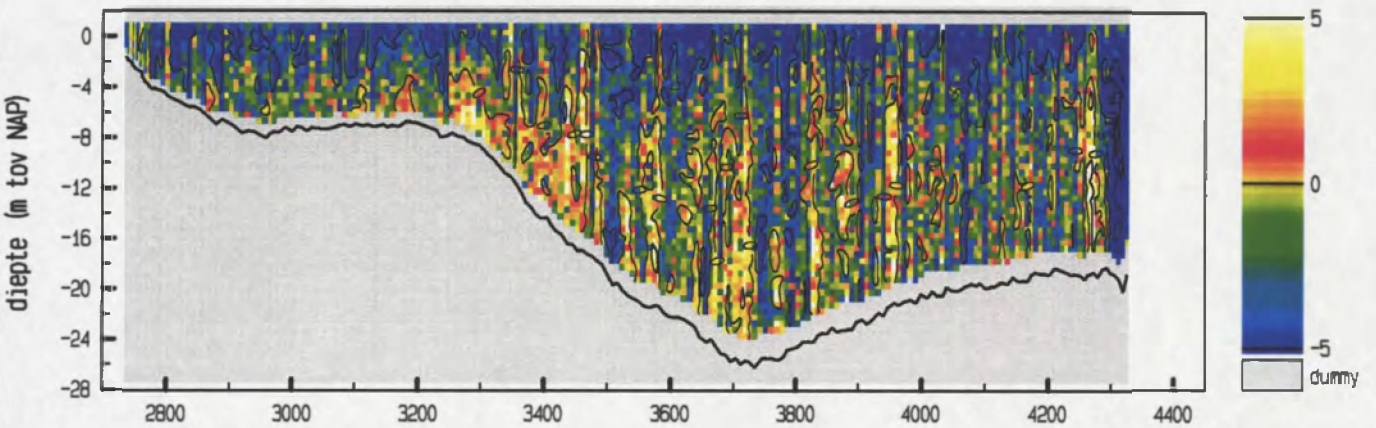

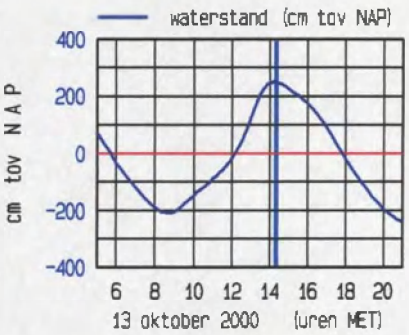

meetgebied



maximum gemiddelde stroom-
snelheid in de vertikaal

afstand uit nulpunt : 3516 m
stroomsnelheid : 134 cm/sec
stroomrichting : 109 °

doorstroomoppervlak : 28398 m²
raaidebiet : -26912 m³/sec

adcpfile : 0415060a.val

Everingen Raai 7 dd 13 oktober 2000 tijd : 1427 - 1437
adcpfile : 0415061a.val

snelheid loodrecht op de raai (cm/sec)

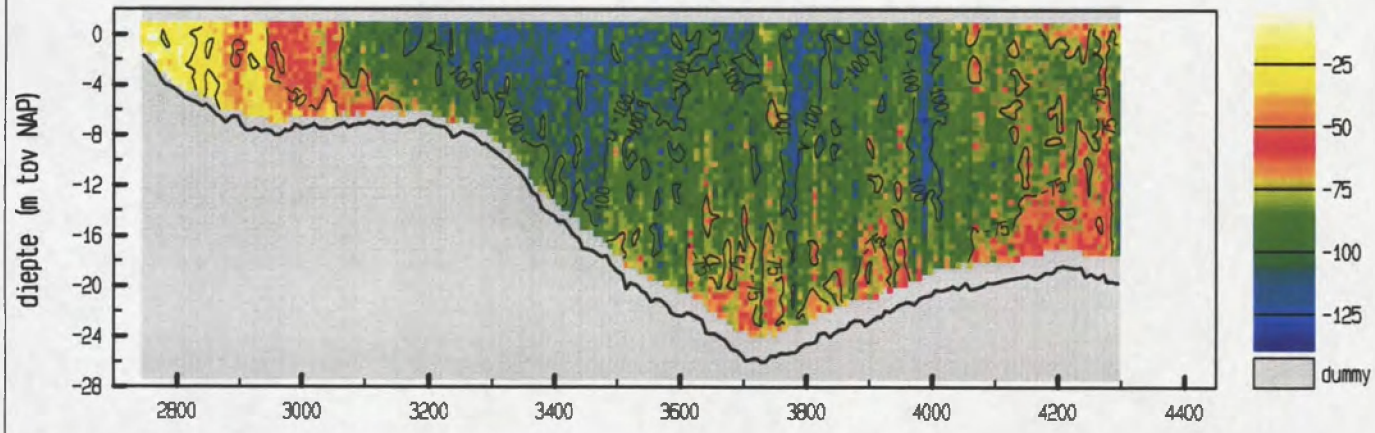

snelheid evenwijdig aan de raai (cm/sec)

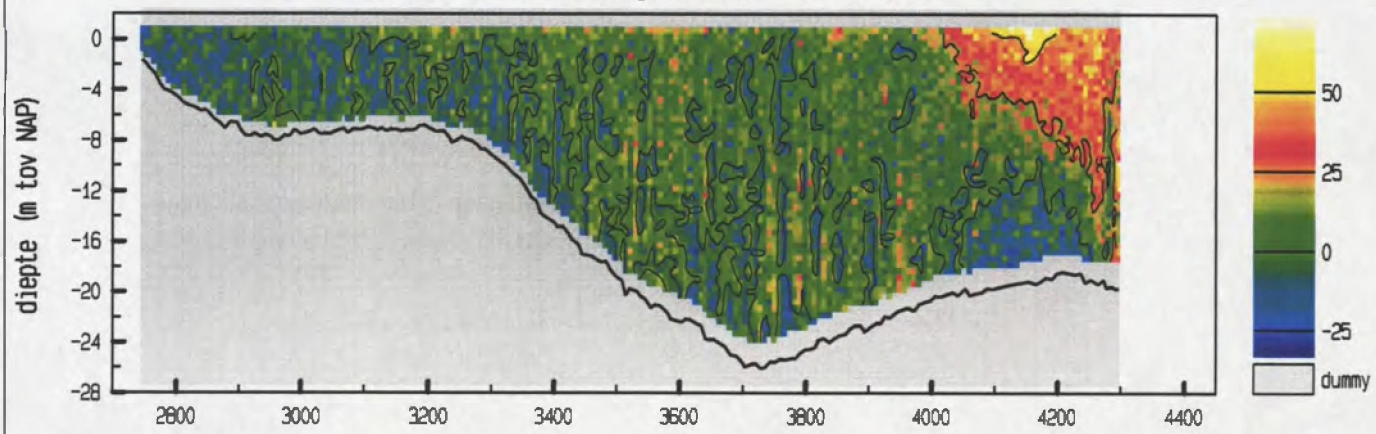

vertikale snelheid (cm/sec)

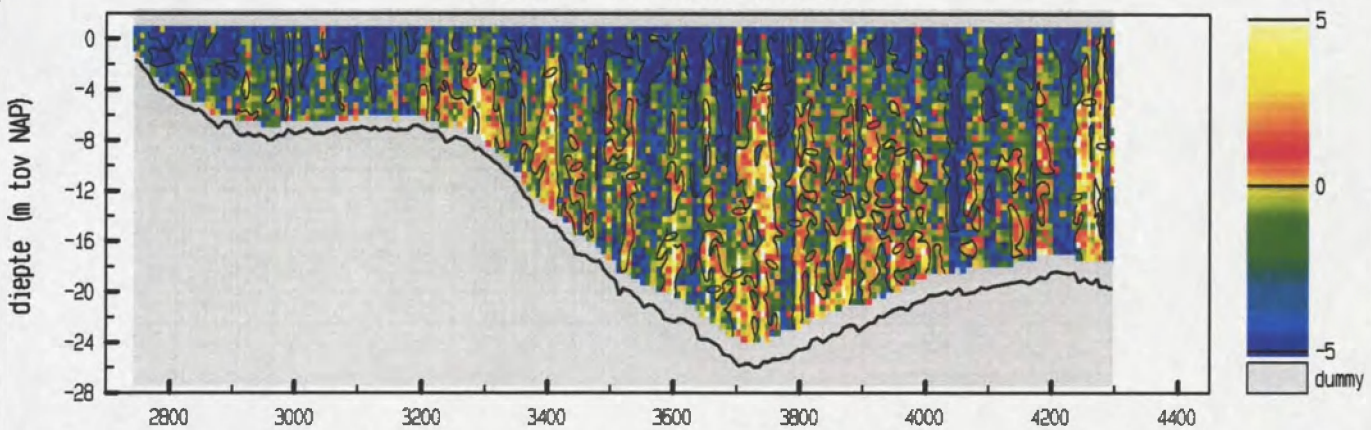

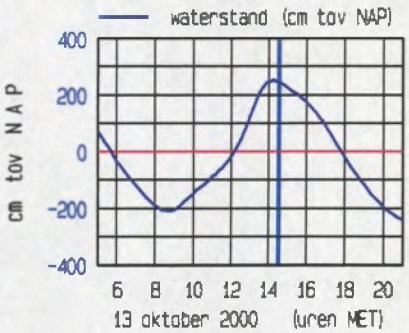

meetgebied



maximum gemiddelde stroom-
snelheid in de vertikaal

afstand uit nulpunt : 3987 m
stroomsnelheid : 113 cm/sec
stroomrichting : 117 °

doorstroomoppervlak : 27667 m^2
raaidebiet : -22710 m^3/sec

adcpfile : 0415061a.val

Everingen Raai 7 dd 13 oktober 2000 tijd : 1437 - 1446
adcpfile : 0415062a.val

snelheid loodrecht op de raai (cm/sec)

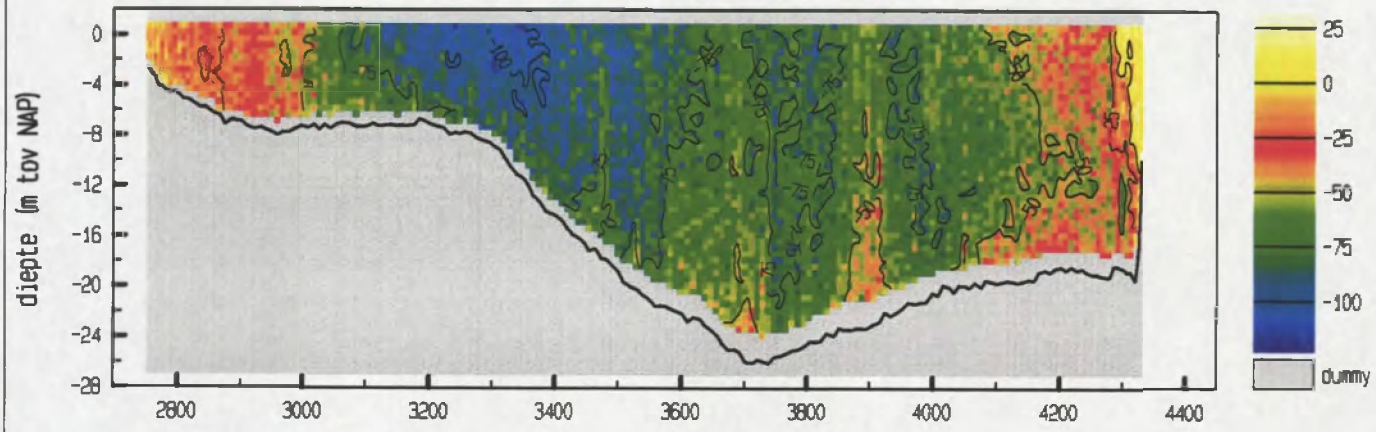

snelheid evenwijdig aan de raai (cm/sec)

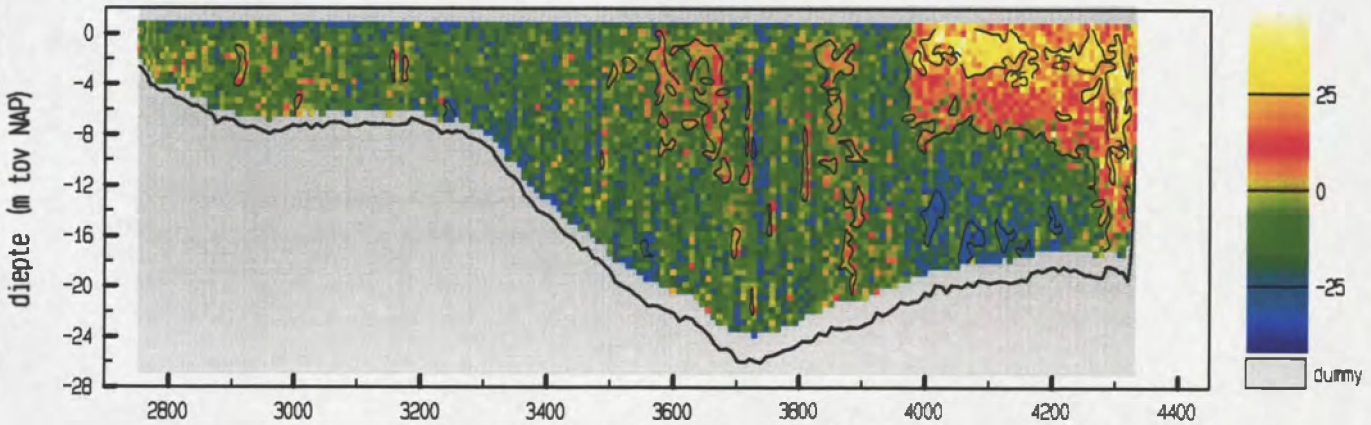

vertikale snelheid (cm/sec)

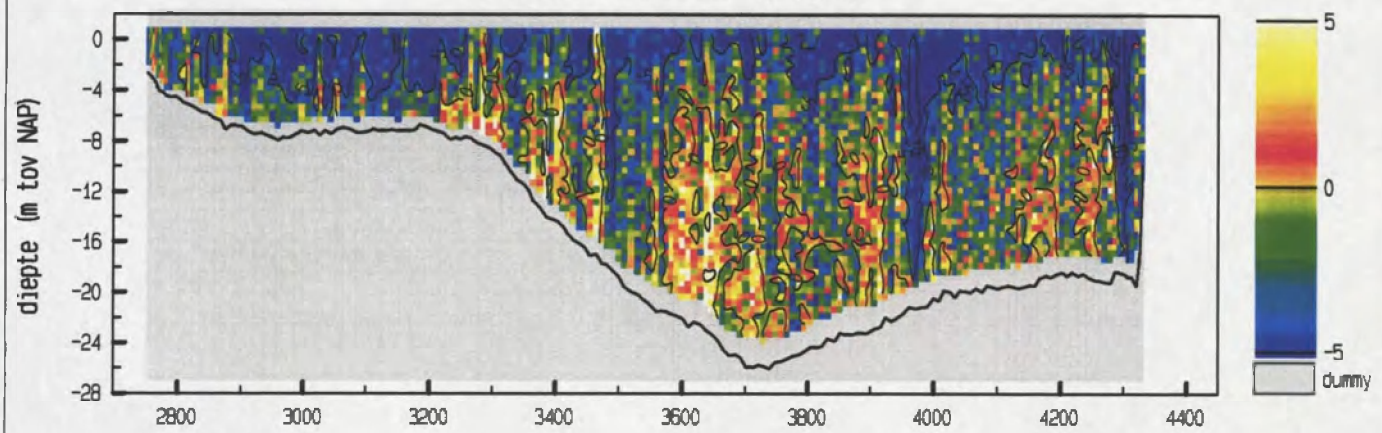

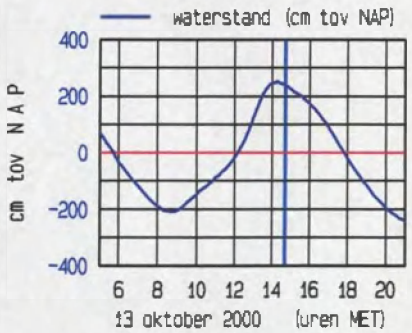

meetgebied



maximum gemiddelde stroom-
snelheid in de vertikaal

afstand uit nulpunt : 3242 m
stroomsnelheid : 99 cm/sec
stroomrichting : 103 °

doorstroomoppervlak : 28242 m²
raaidebiet : -17457 m³/sec

adcpfile : 0415062a.val

Everingen Raai 7 dd 13 oktober 2000 tijd : 1452 - 1459
adcpfile : 0415063a.val

snelheid loodrecht op de raai (cm/sec)

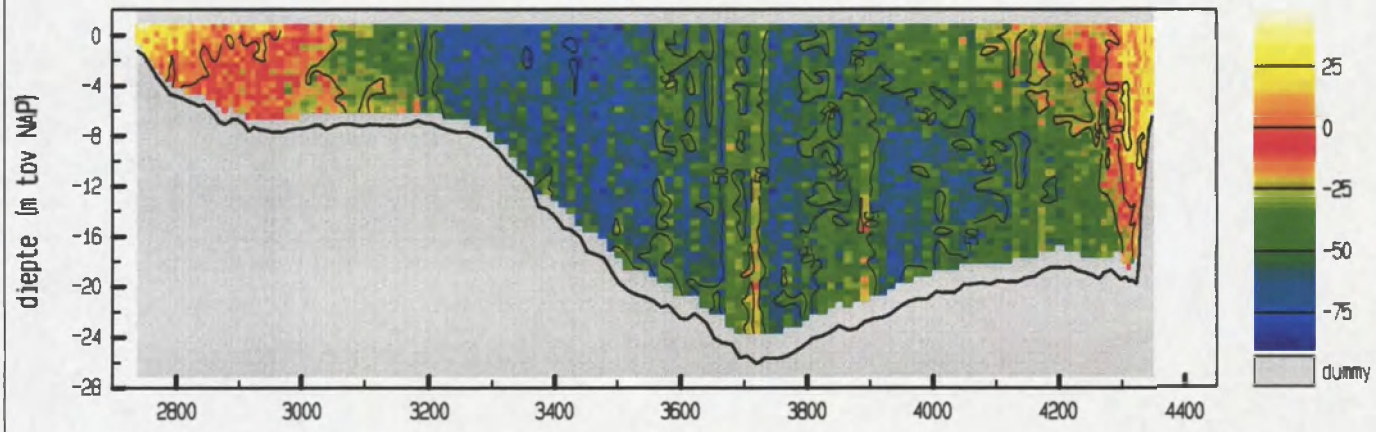

snelheid evenwijdig aan de raai (cm/sec)

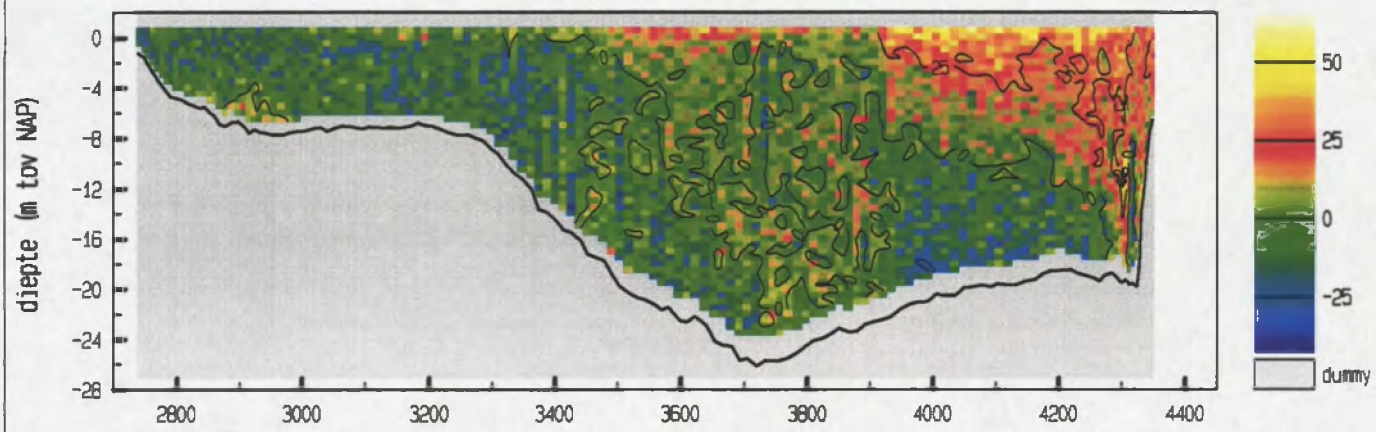

vertikale snelheid (cm/sec)

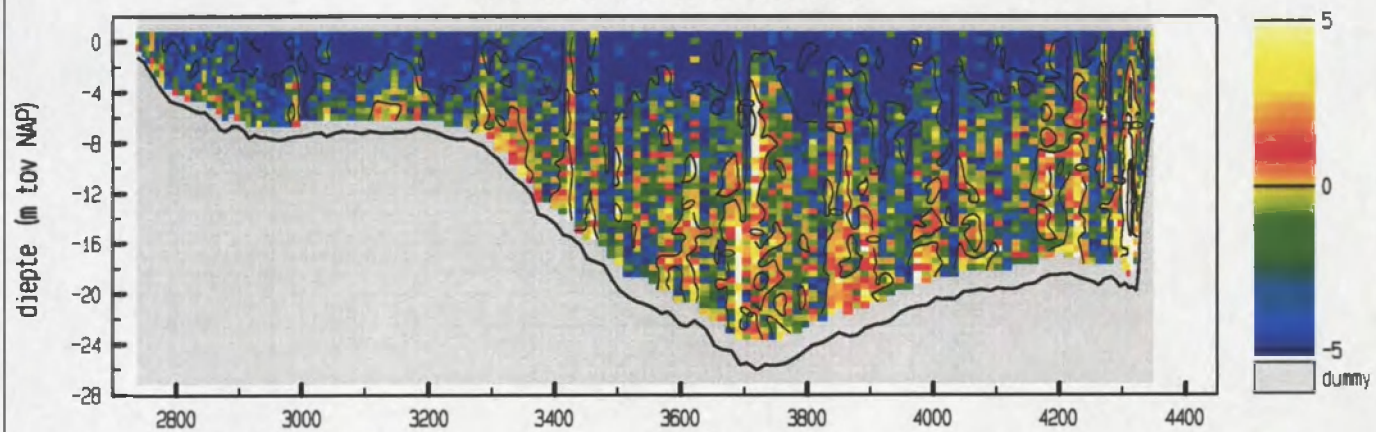

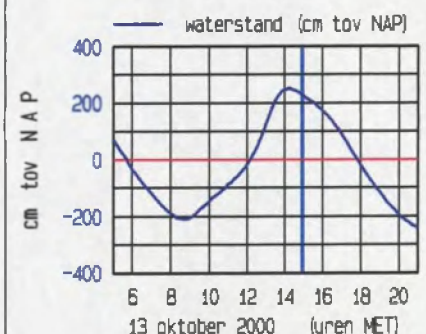

meetgebied



maximum gemiddelde stroomsnelheid in de vertikaal

afstand uit nulpunt : 3478 m
stroomsnelheid : 71 cm/sec
stroomrichting : 113 °

doorstroomoppervlak : 28331 m²
raaidebiet : -11746 m³/sec

adcpfile : 0415063a.val

Everingen Raai 7 dd 13 oktober 2000 tijd : 1503 - 1512
adcpfile : 0415064a.val

snelheid loodrecht op de raai (cm/sec)

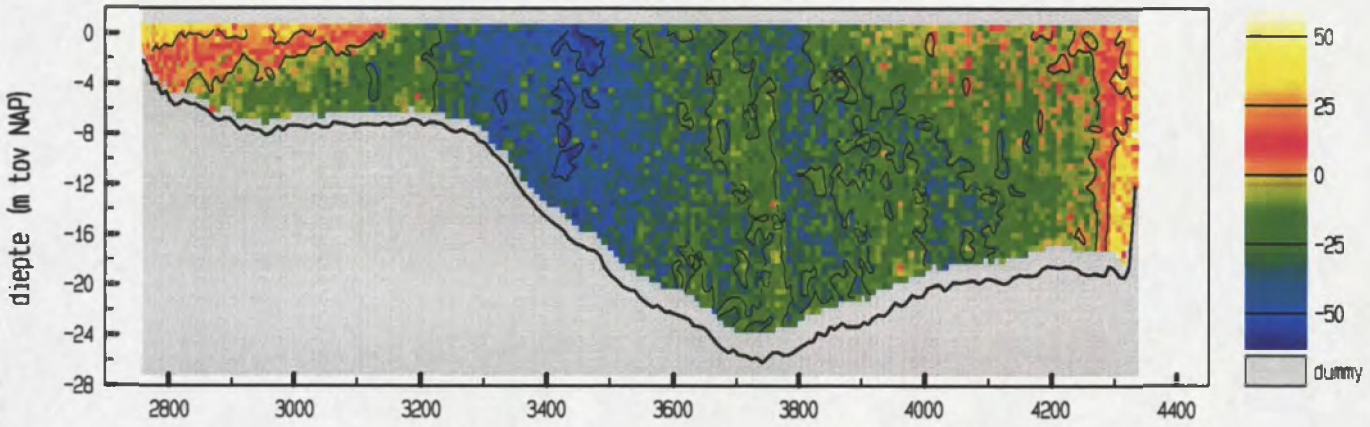

snelheid evenwijdig aan de raai (cm/sec)

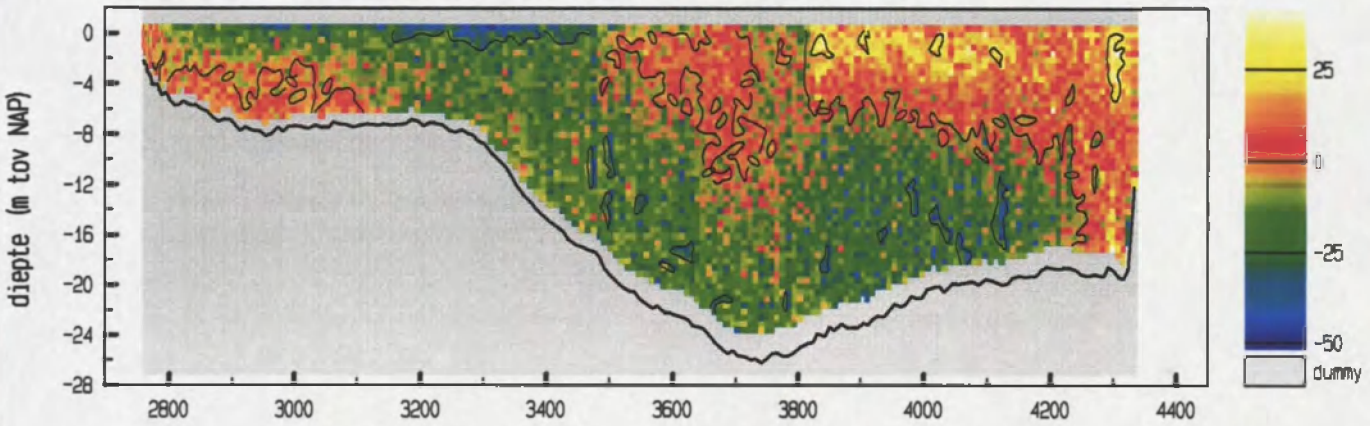

vertikale snelheid (cm/sec)

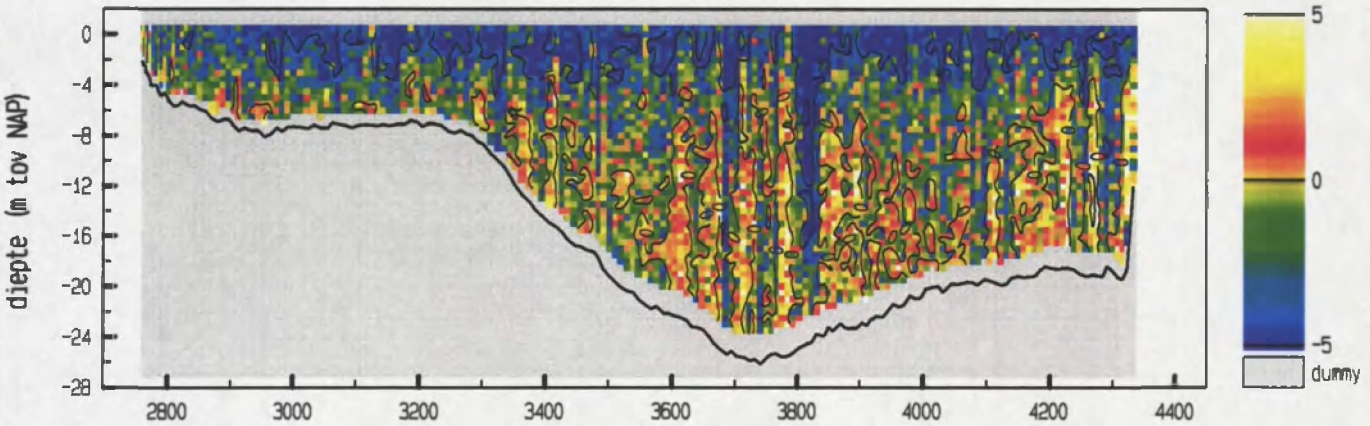

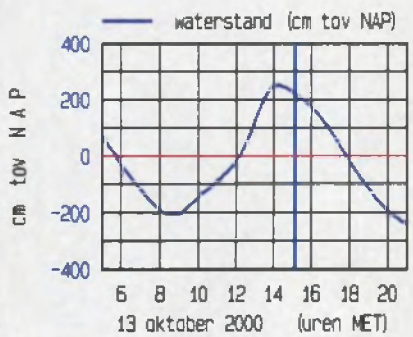

meetgebied

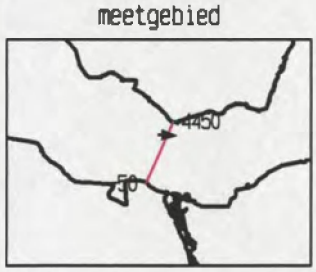

maximum gemiddelde stroom-
snelheid in de vertikaal

afstand uit nulpunt : 3426 m
stroomsnelheid : 50 cm/sec
stroomrichting : 93 °

doorstroomoppervlak : 28052 m²
raaidebiet : -5461 m³/sec

adcpfile : 0415064a.val

Everingen Raai 7 dd 13 oktober 2000 tijd : 1512 - 1523
adcpfile : 0415065a.val

snelheid loodrecht op de raai (cm/sec)

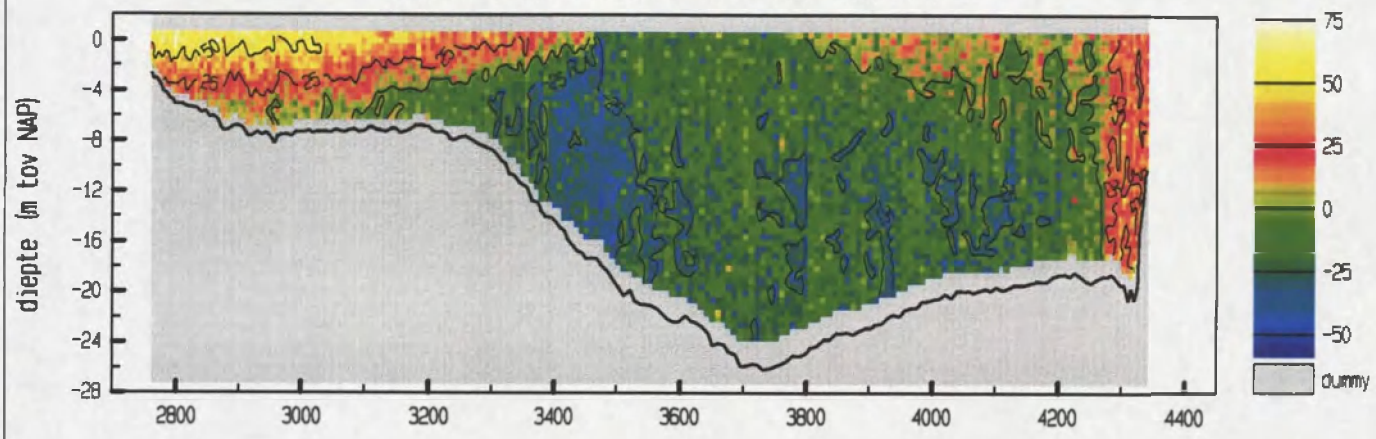

snelheid evenwijdig aan de raai (cm/sec)

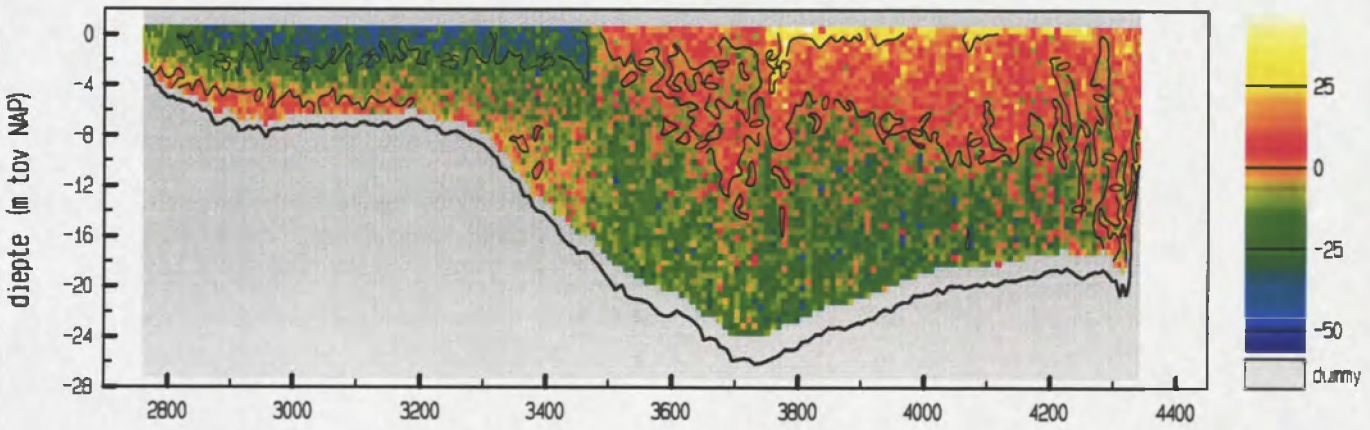

vertikale snelheid (cm/sec)

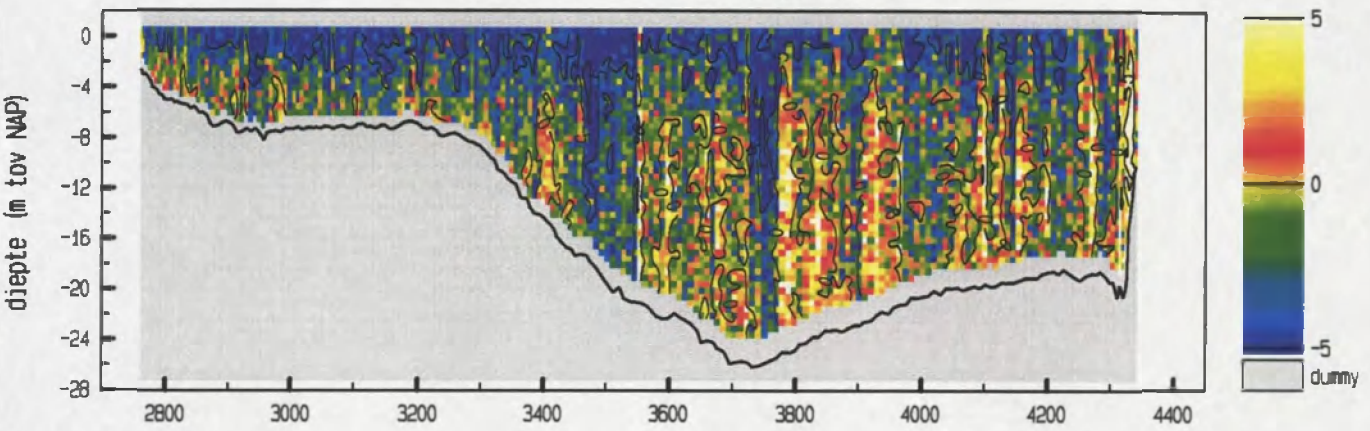

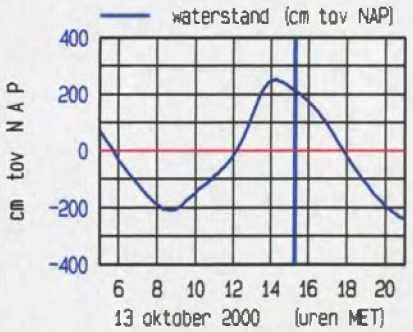

meetgebied



maximum gemiddelde stroom-
snelheid in de vertikaal

afstand uit nulpunt : 2770 m
stroomsnelheid : 53 cm/sec
stroomrichting : 306 °

doorstroomoppervlak : 28019 m^2
raaidebiet : -1557 m^3/sec

adcpfile : 0415065a.val

Everingen Raai 7 dd 13 oktober 2000 tijd : 1523 - 1531
adcpfile : 0415066a.val

snelheid loodrecht op de raai (cm/sec)

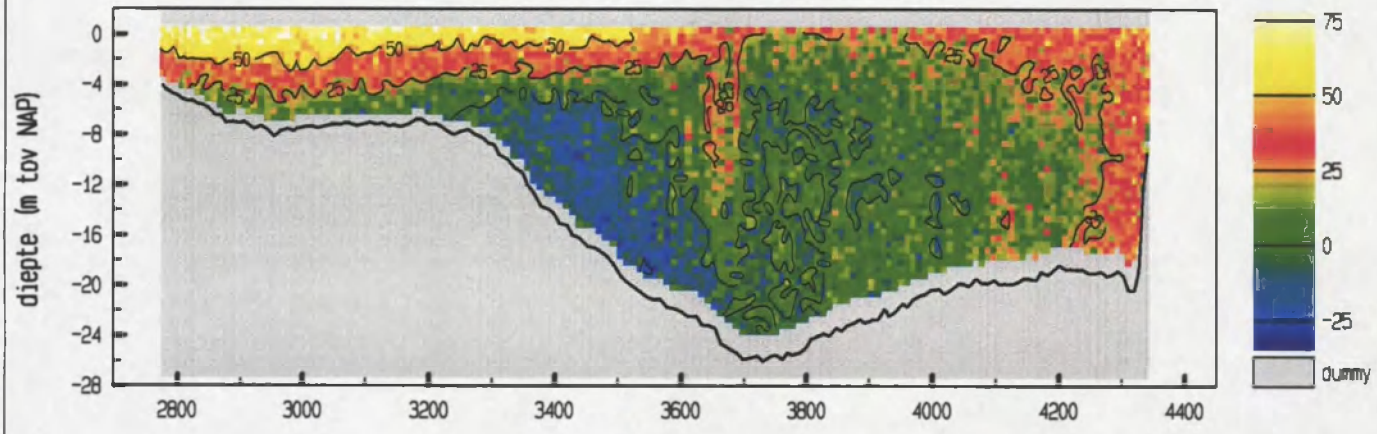

snelheid evenwijdig aan de raai (cm/sec)

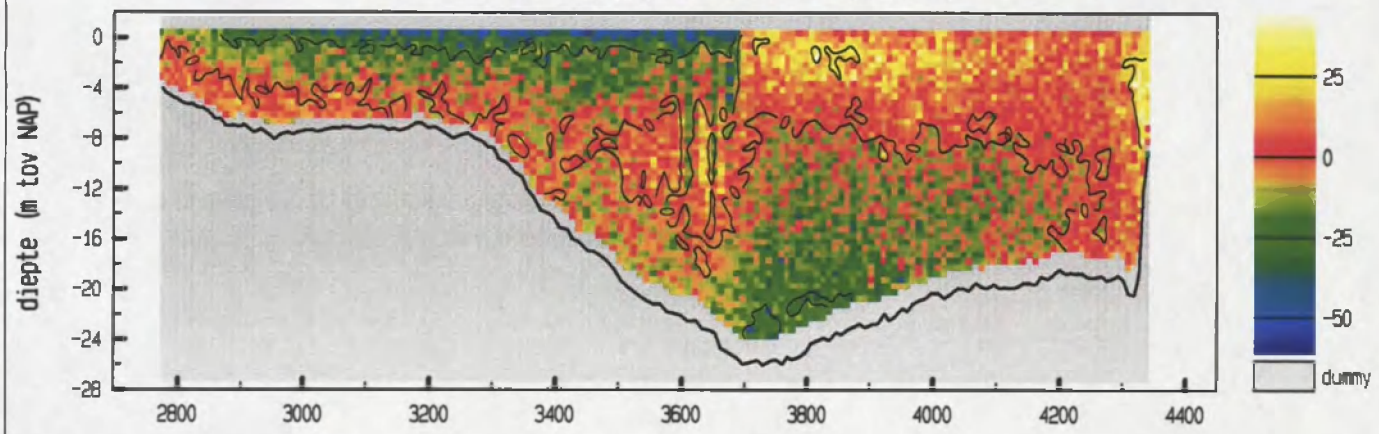

vertikale snelheid (cm/sec)

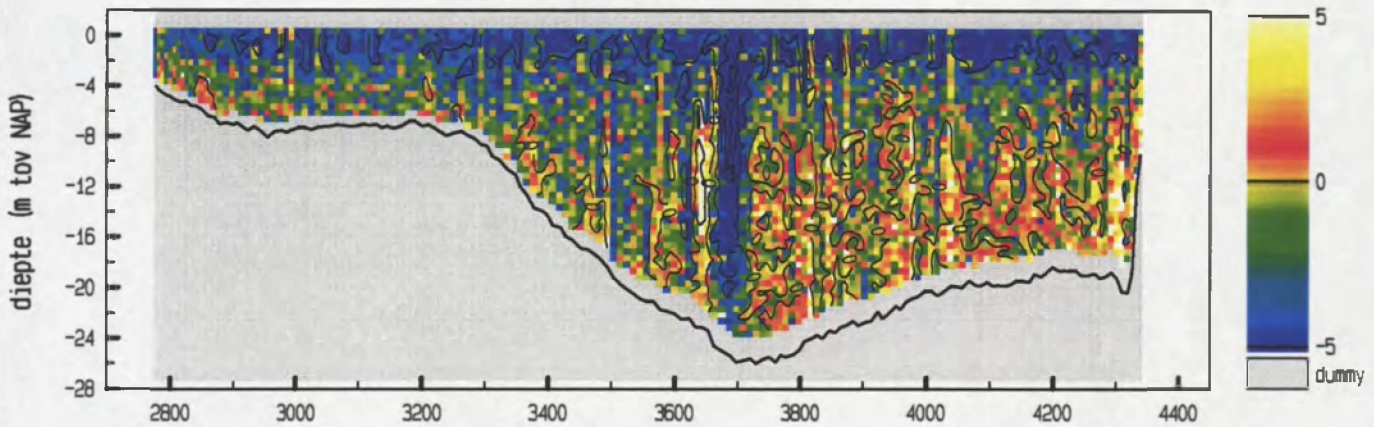

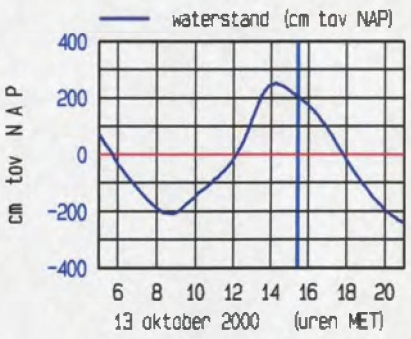

meetgebied

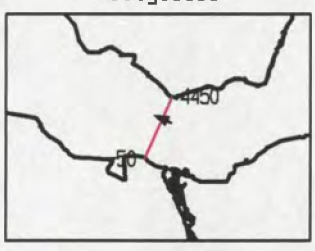

maximum gemiddelde stroomsnelheid in de vertikaal

afstand uit nulpunt : 2820 m
stroomsnelheid : 51 cm/sec
stroomrichting : 294 °

doorstroomoppervlak : 27796 m²
raaidebiet : 4420 m³/sec

adcpfile : 0415066a.val

Everingen Raai 7 dd 13 oktober 2000 tijd : 1532 - 1543
adcpfile : 0415067a.val

snelheid loodrecht op de raai (cm/sec)

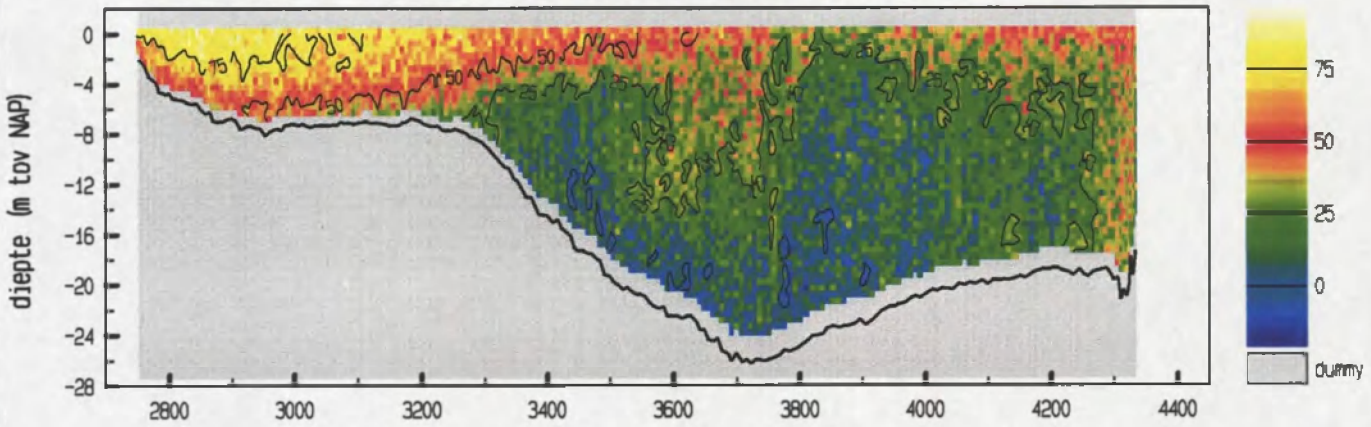

snelheid evenwijdig aan de raai (cm/sec)

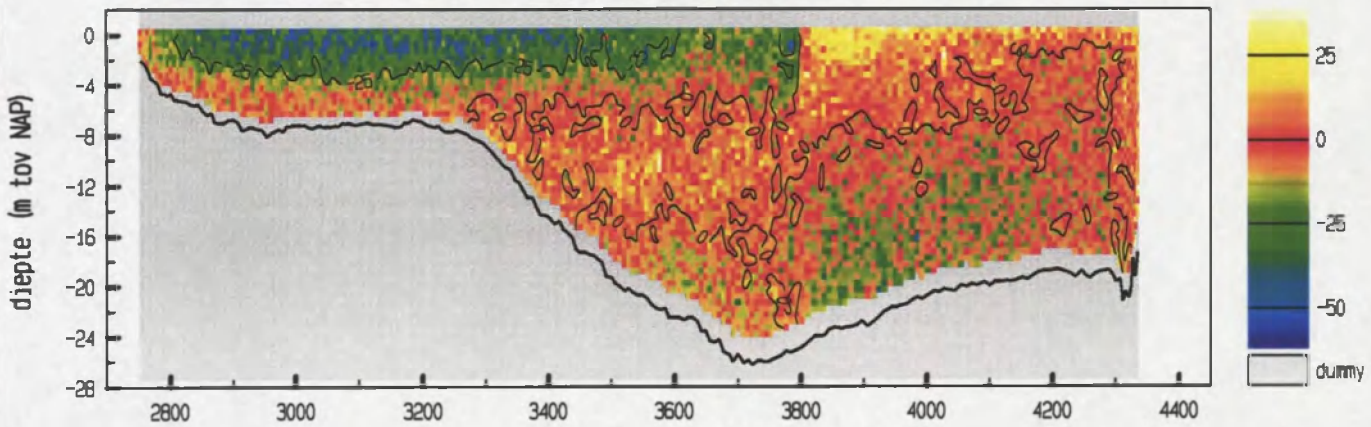

vertikale snelheid (cm/sec)

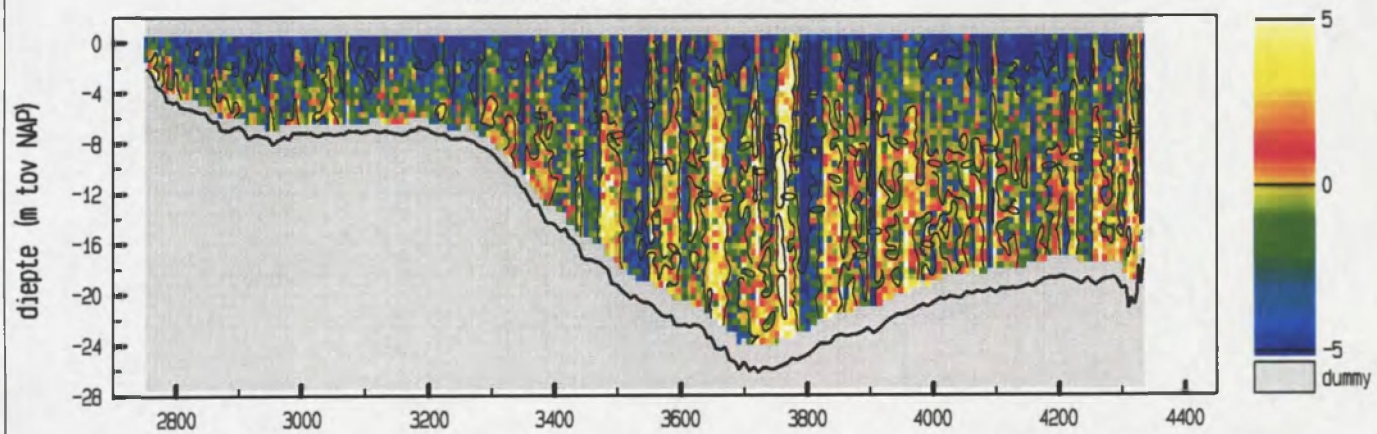

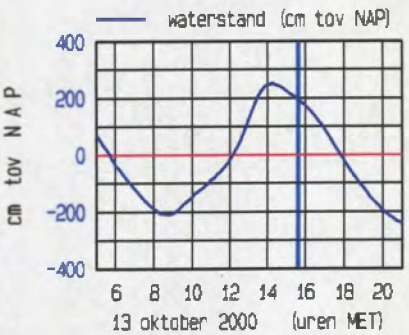

meetgebied

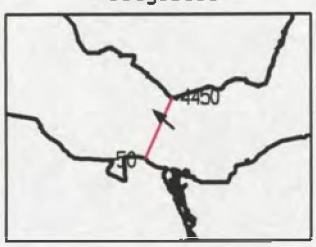

maximum gemiddelde stroom-snelheid in de vertikaal

afstand uit nulpunt : 2846 m
stroomsnelheid : 76 cm/sec
stroomrichting : 312 °

doorstroomoppervlak : 27778 m²
raaidebiet : 7859 m³/sec

adcpfile : 0415067a.val

Everingen Raai 7 dd 13 oktober 2000 tijd : 1543 - 1551
adcpfile : 0415068a.val

snelheid loodrecht op de raai (cm/sec)

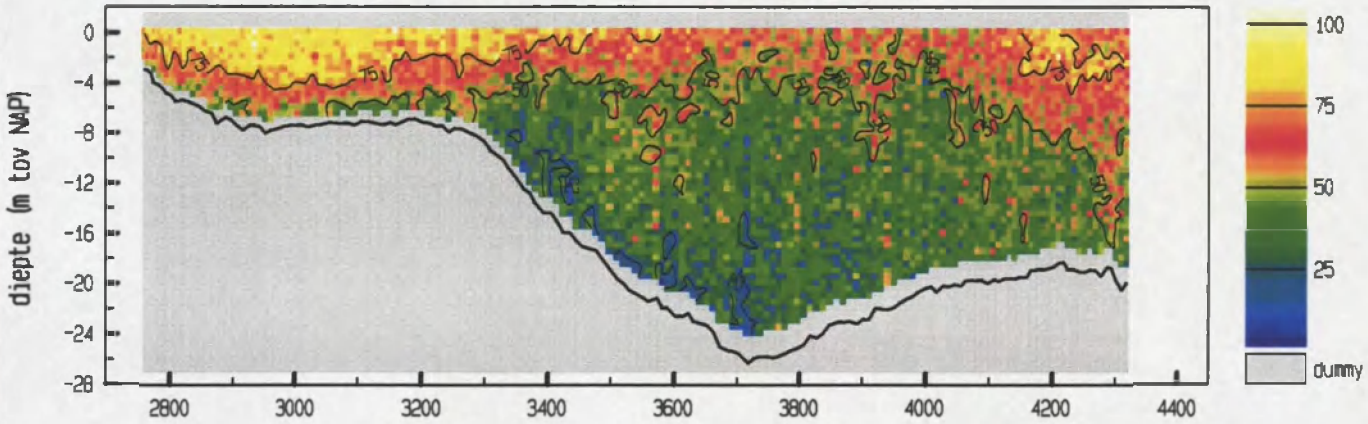

snelheid evenwijdig aan de raai (cm/sec)

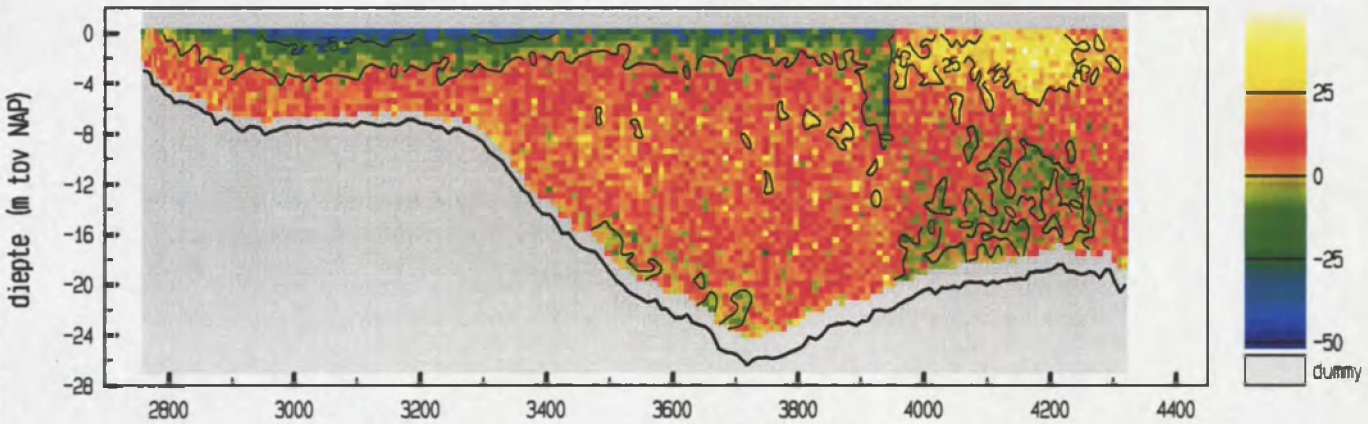

vertikale snelheid (cm/sec)

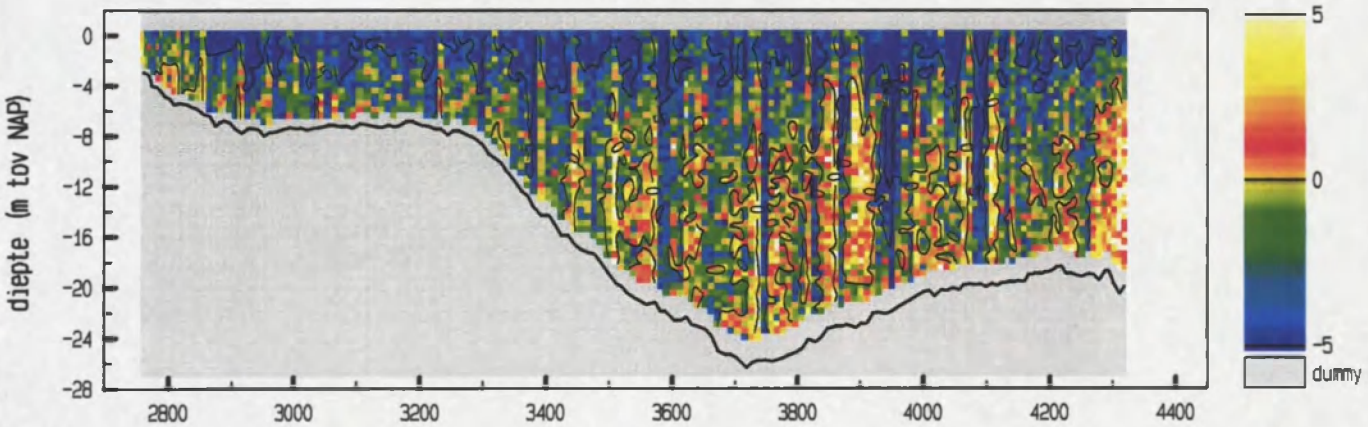

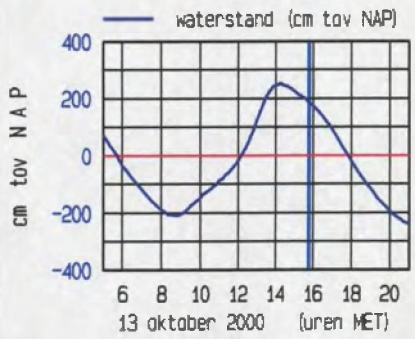

meetgebied



maximum gemiddelde stroomsnelheid in de vertikaal

afstand uit nulpunt : 2936 m
stroomsnelheid : 80 cm/sec
stroomrichting : 297 °

doorstroomoppervlak : 27249 m^2
raaidebiet : 13413 m^3/sec

adcpfile : 0415068a.val

Everingen Raai 7 dd 13 oktober 2000 tijd : 1552 - 1603
adcpfile : 0415069a.val

snelheid loodrecht op de raai (cm/sec)

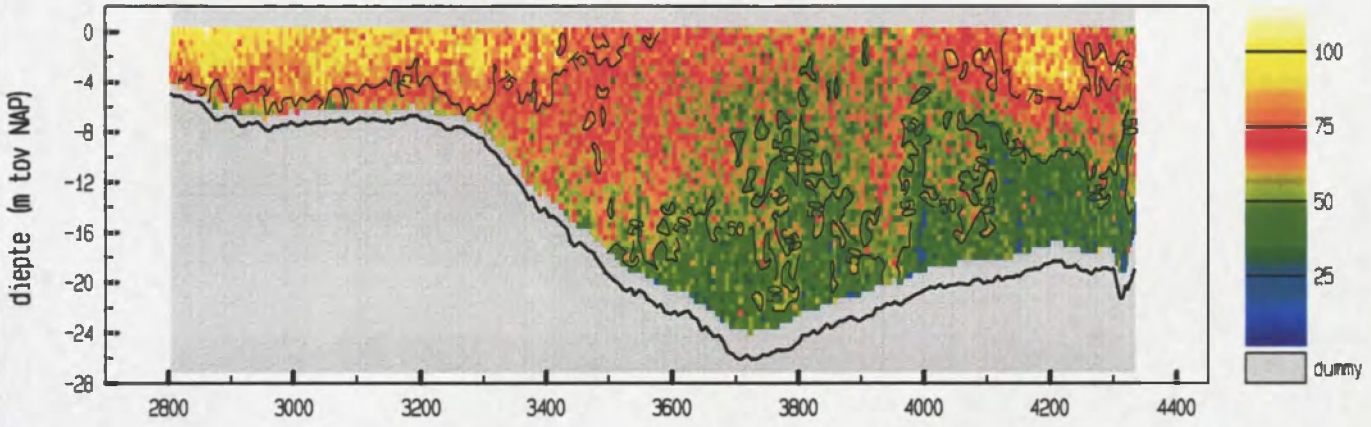

snelheid evenwijdig aan de raai (cm/sec)

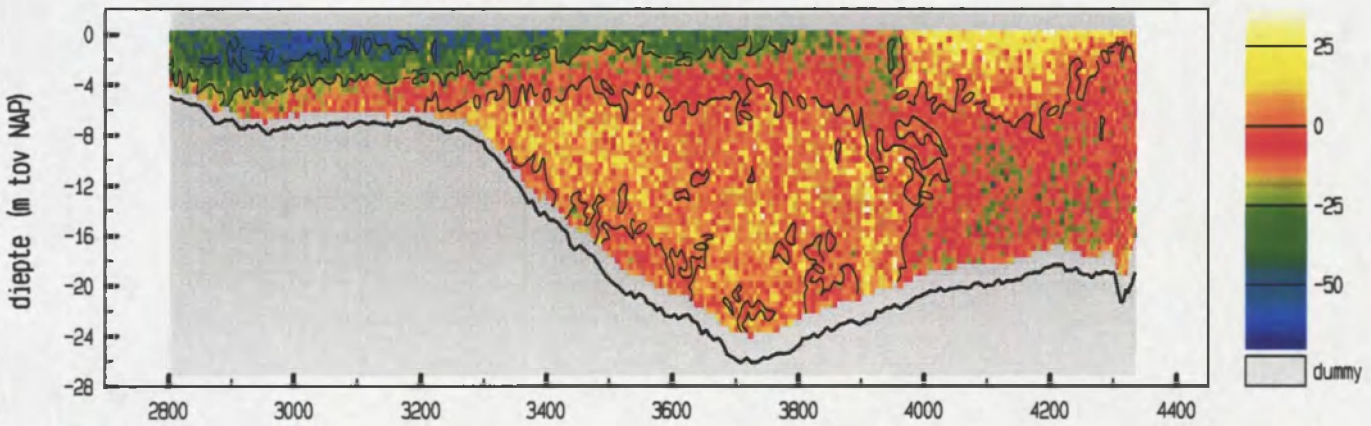

vertikale snelheid (cm/sec)

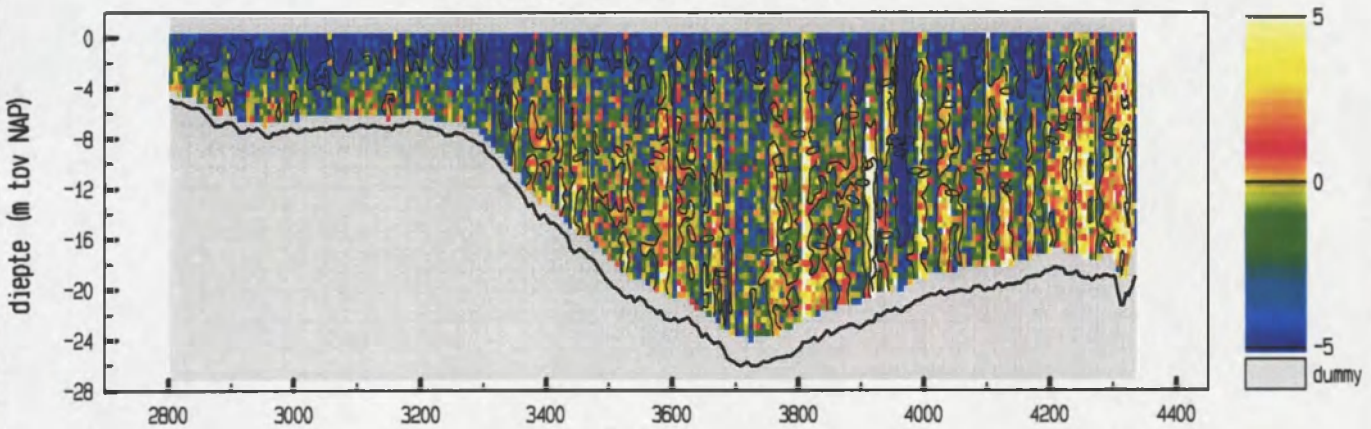

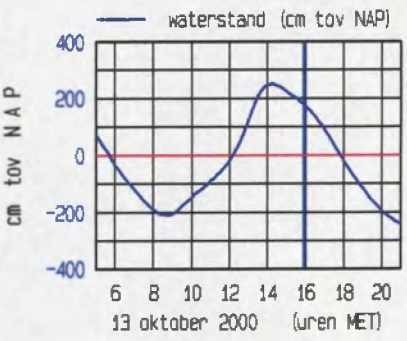

meetgebied



maximum gemiddelde stroom-
snelheid in de vertikaal

afstand uit nulpunt : 2861 m
stroomsnelheid : 99 cm/sec
stroomrichting : 313 °

doorstroomoppervlak : 27163 m²
raaidebiet : 16358 m³/sec

adcpfile : 0415069a.val

Everingen Raai 7 dd 13 oktober 2000 tijd : 1604 - 1612
adcpfile : 0415070a.val

snelheid loodrecht op de raai (cm/sec)

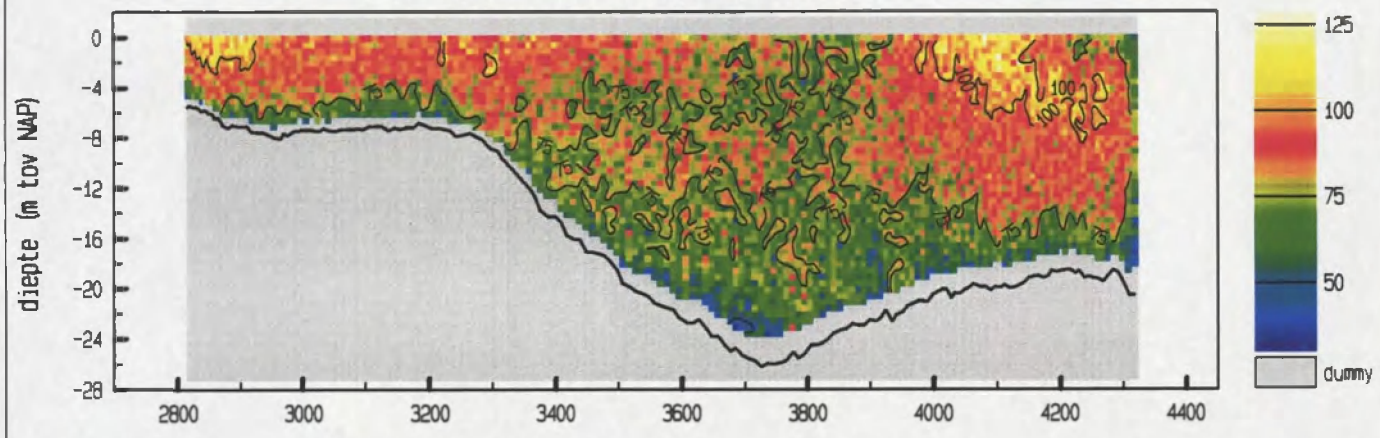

snelheid evenwijdig aan de raai (cm/sec)

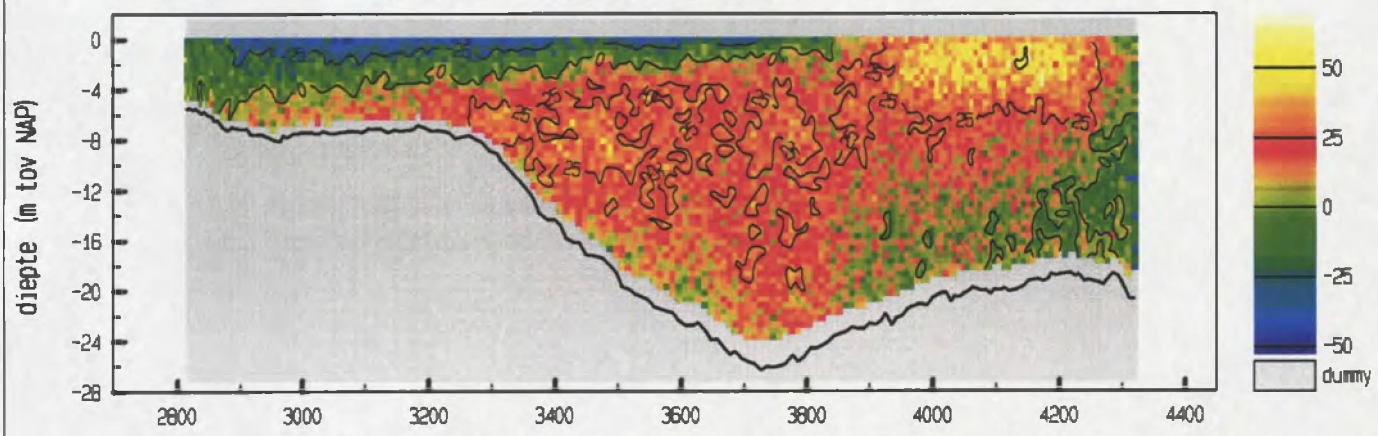

vertikale snelheid (cm/sec)

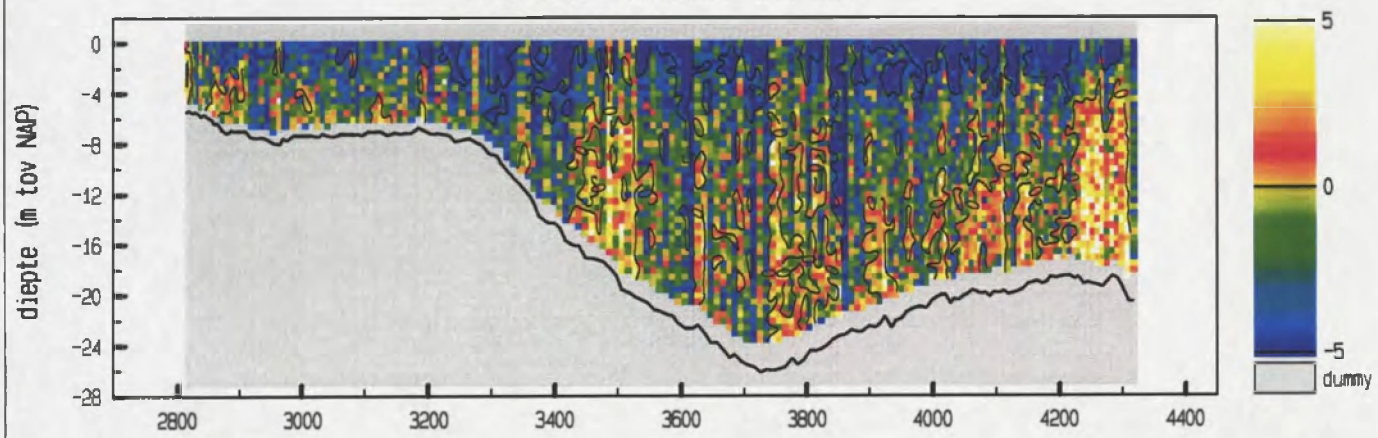

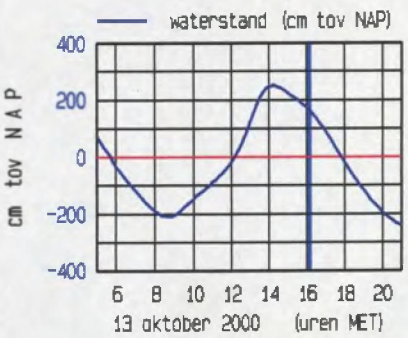

meetgebied



maximum gemiddelde stroom-
snelheid in de vertikaal

afstand uit nulpunt : 2849 m
stroomsnelheid : 98 cm/sec
stroomrichting : 299 °

doorstroomoppervlak : 26633 m²
raaidebiet : 20609 m³/sec

adcpfile : 0415070a.val

Everingen Raai 7 dd 13 oktober 2000 tijd : 1613 - 1626
adcpfile : 0415071a.val

snelheid loodrecht op de raai (cm/sec)

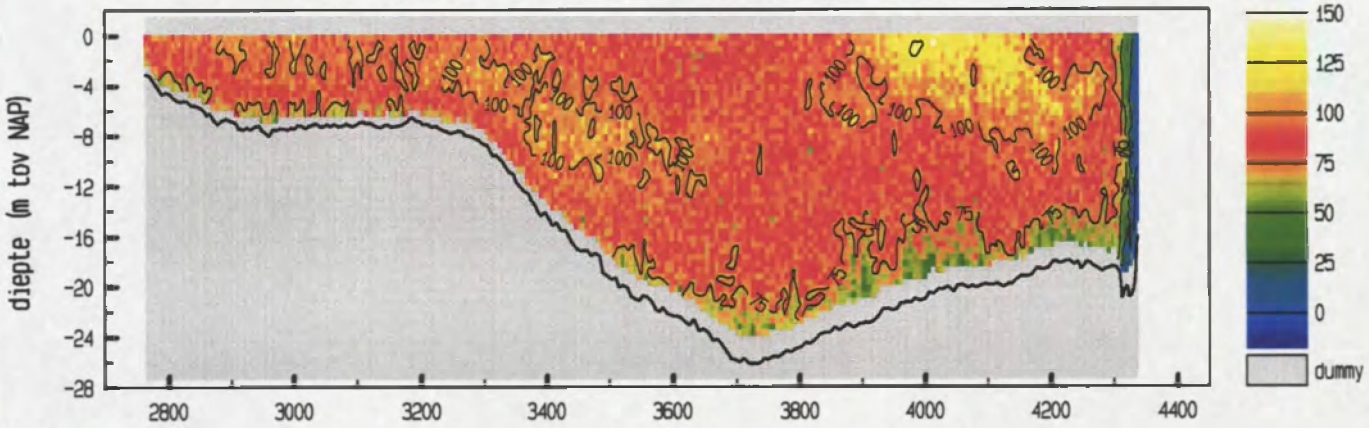

snelheid evenwijdig aan de raai (cm/sec)

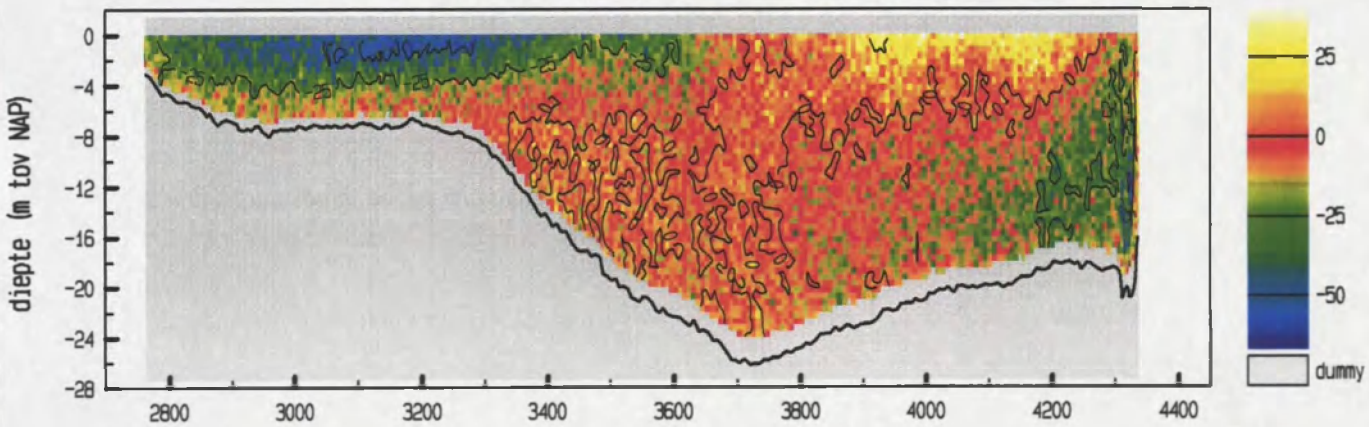

vertikale snelheid (cm/sec)

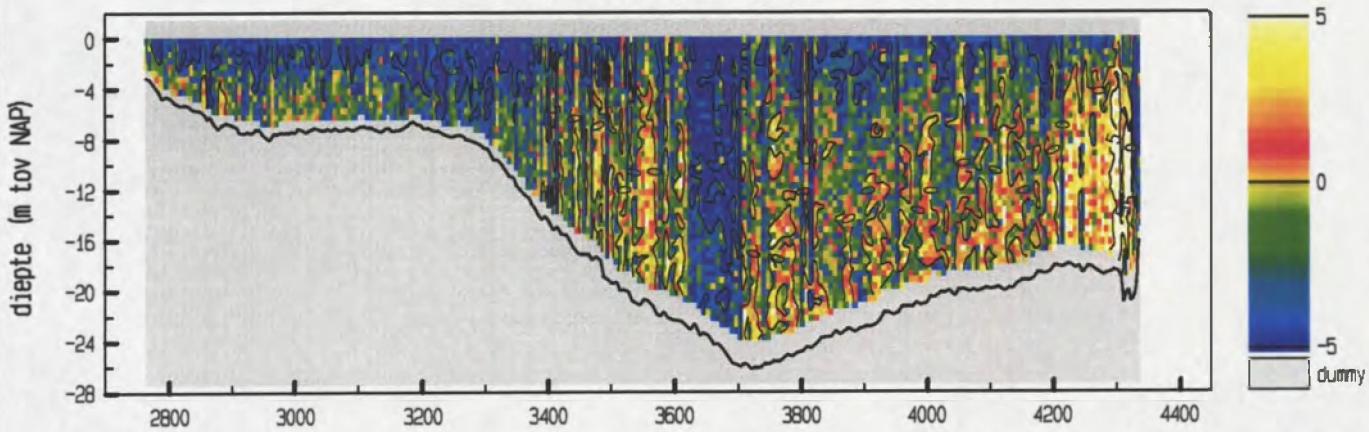

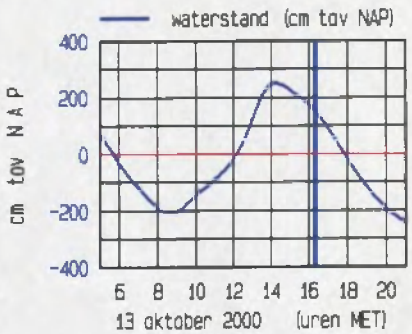

meetgebied



maximum gemiddelde stroomsnelheid in de vertikaal

afstand uit nulpunt : 3292 m
stroomsnelheid : 102 cm/sec
stroomrichting : 307 °

doorstroomoppervlak : 26970 m²
raaidebiet : 23168 m³/sec

adcpfile : 0415071a.val

Everingen Raai 7 dd 13 oktober 2000 tijd : 1626 - 1636
adcpfile : 0415072a.val

snelheid loodrecht op de raai (cm/sec)

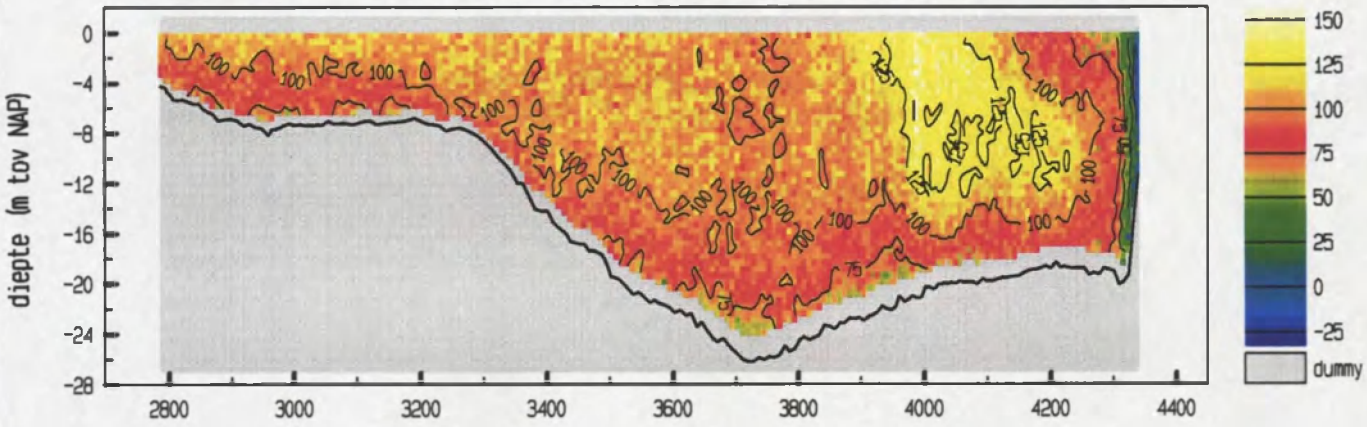

snelheid evenwijdig aan de raai (cm/sec)

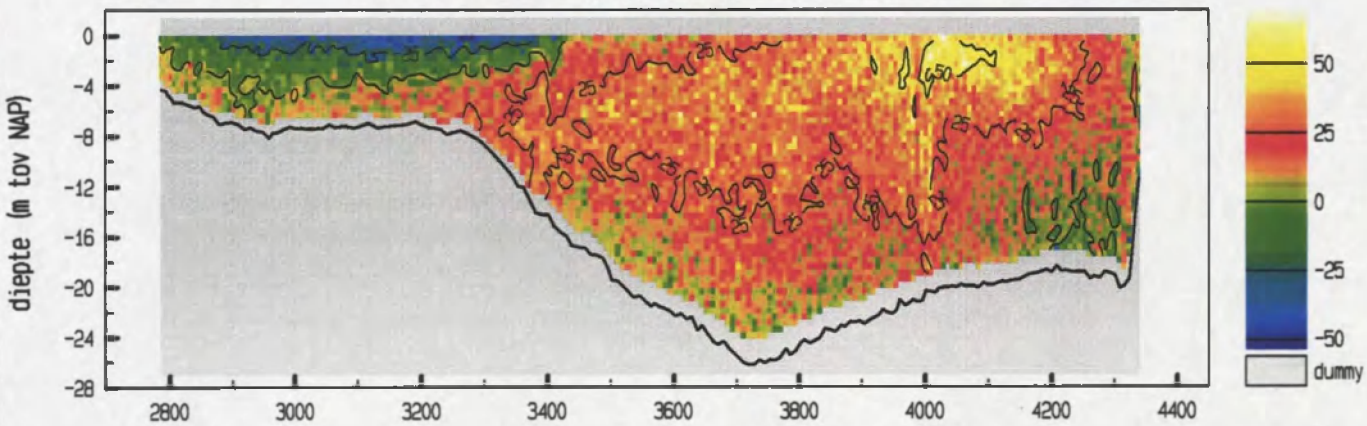

vertikale snelheid (cm/sec)

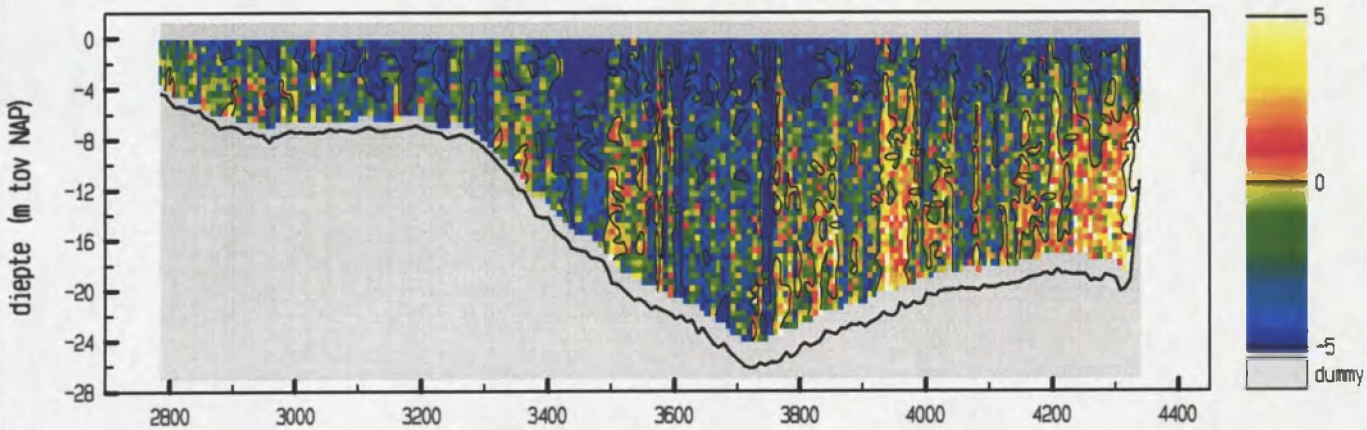

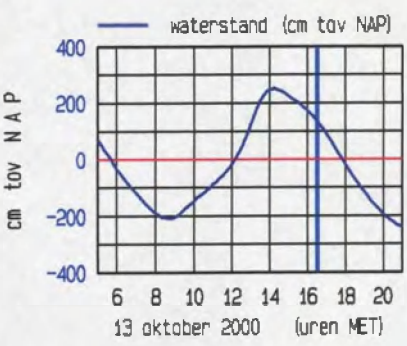

meetgebied

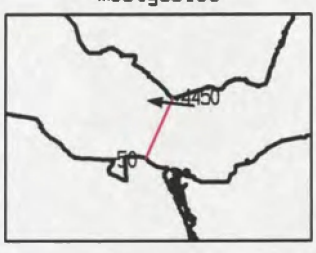

maximum gemiddelde stroom-
snelheid in de vertikaal

afstand uit nulpunt : 4000 m
stroomsnelheid : 125 cm/sec
stroomrichting : 276 °

doorstroomoppervlak : 26646 m²
raaidebiet : 25935 m³/sec

adcpfile : 0415072a.val

Everingen Raai 7 dd 13 oktober 2000 tijd : 1639 - 1651
adcpfile : 0415073a.val

snelheid loodrecht op de raai (cm/sec)

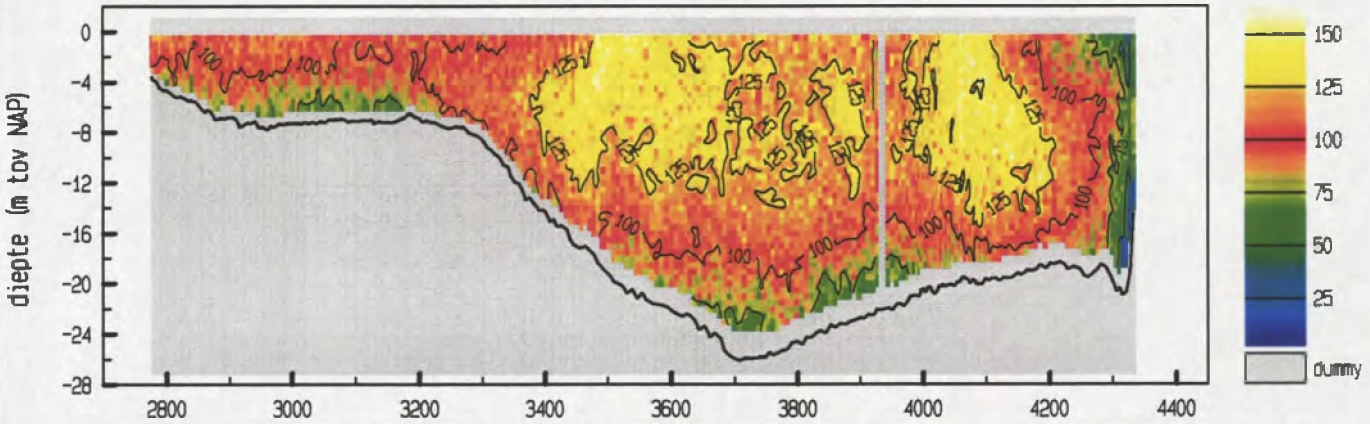

snelheid evenwijdig aan de raai (cm/sec)

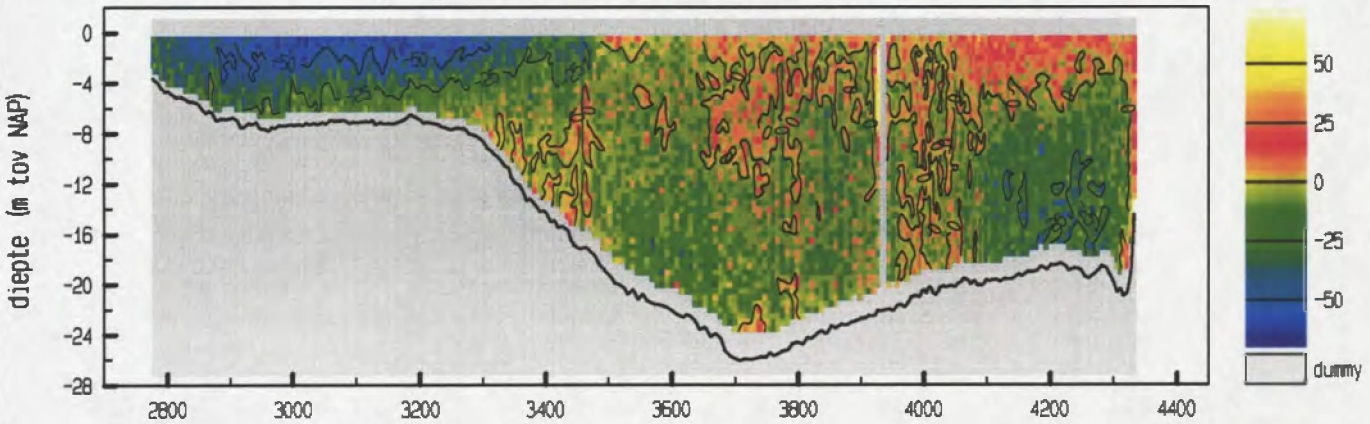

vertikale snelheid (cm/sec)

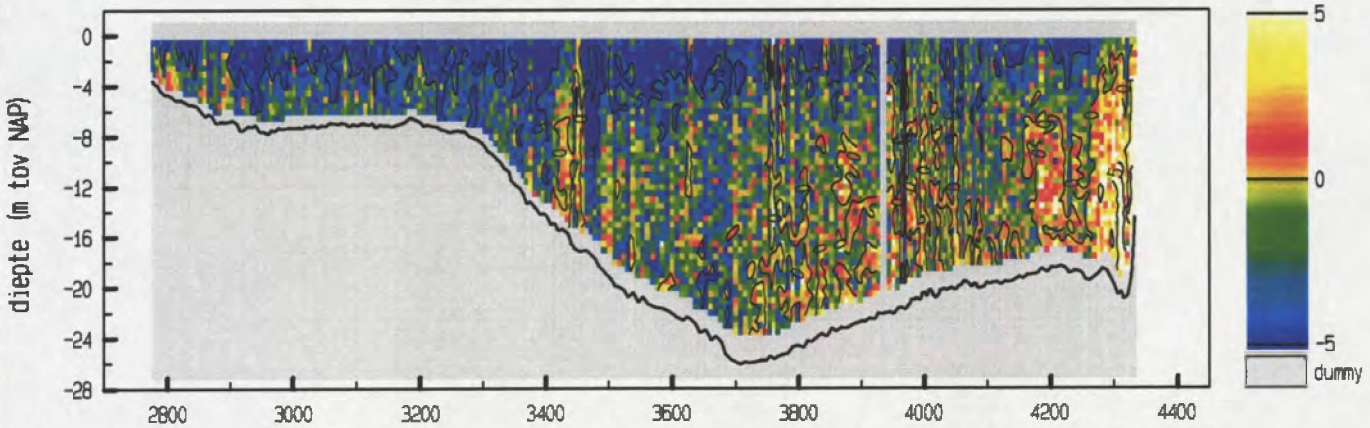

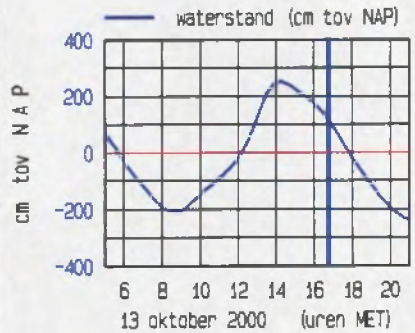

meetgebied



maximum gemiddelde stroomsnelheid in de vertikaal

afstand uit nulpunt : 3485 m
stroomsnelheid : 130 cm/sec
stroomrichting : 298 °

doorstroomoppervlak : 26321 m^2
raaidebiet : 27796 m^3/sec

adcpfile : 0415073a.val

Everingen Raai 7 dd 13 oktober 2000 tijd : 1651 - 1700
adcpfile : 0415074a.val

snelheid loodrecht op de raai (cm/sec)

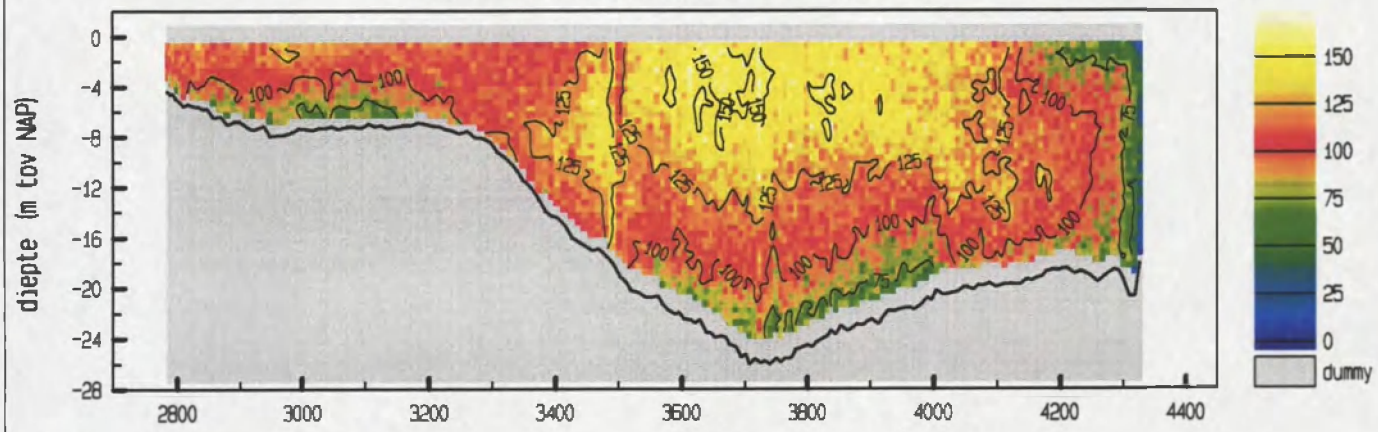

snelheid evenwijdig aan de raai (cm/sec)

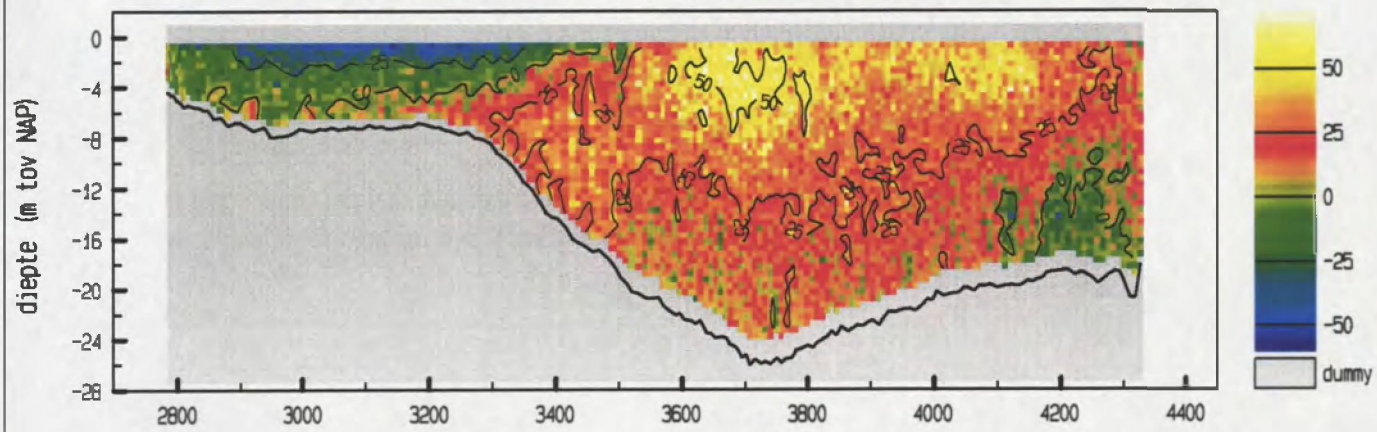

vertikale snelheid (cm/sec)

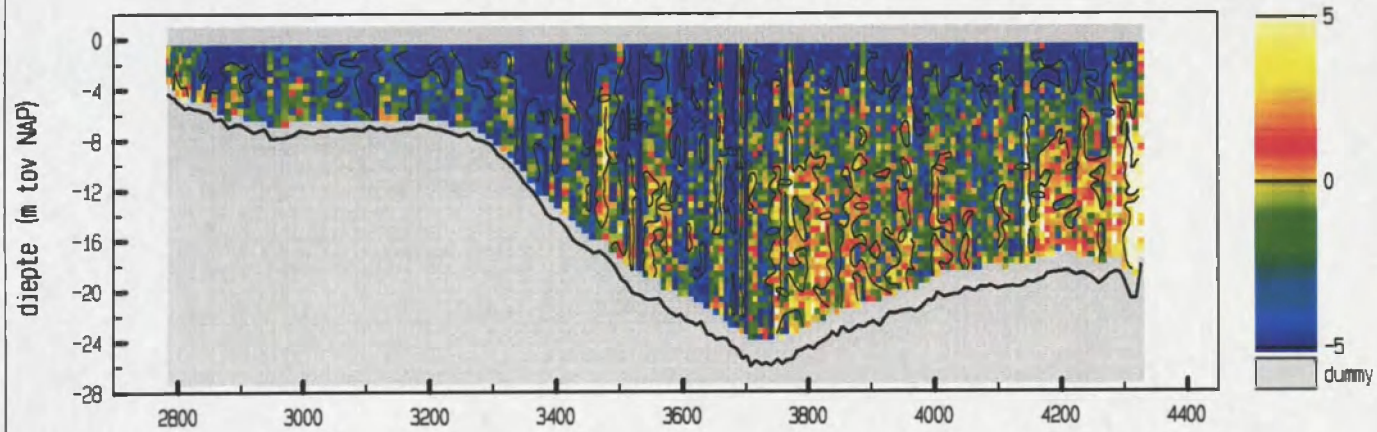

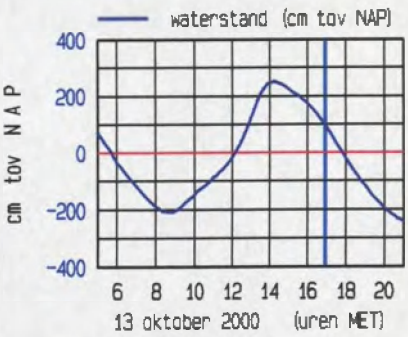

meetgebied



maximum gemiddelde stroomsnelheid in de vertikaal

afstand uit nulpunt : 3491 m
stroomsnelheid : 136 cm/sec
stroomrichting : 283 °

doorstroomoppervlak : 25894 m²
raaidebiet : 28472 m³/sec

adcpfile : 0415074a.val

Everingen Raai 7 dd 13 oktober 2000 tijd : 1701 - 1712
adcpfile : 0415075a.val

snelheid loodrecht op de raai (cm/sec)

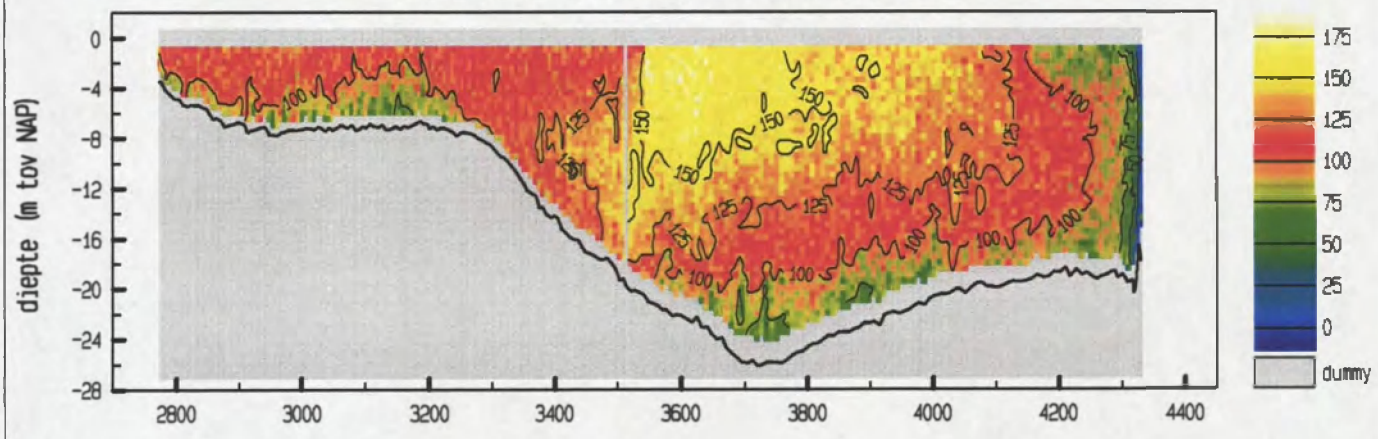

snelheid evenwijdig aan de raai (cm/sec)

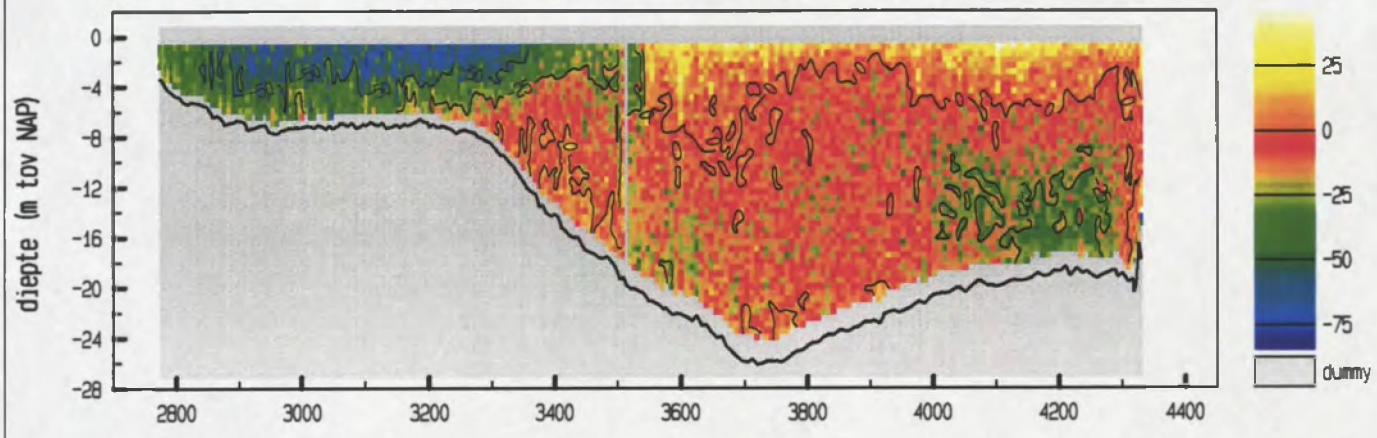

vertikale snelheid (cm/sec)

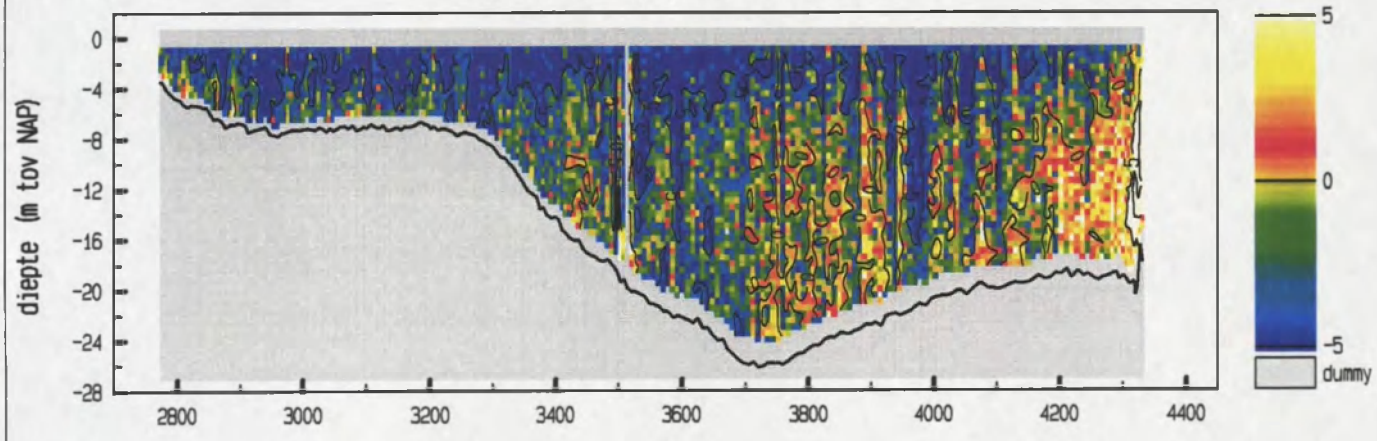

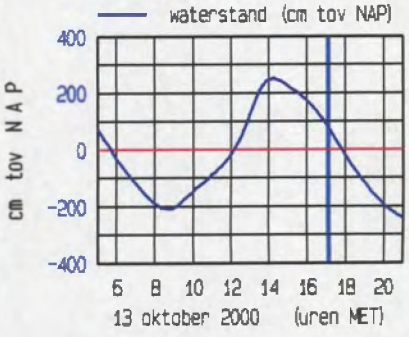

meetgebied



maximum gemiddelde stroom-snelheid in de vertikaal

afstand uit nulpunt : 3625 m
stroomsnelheid : 146 cm/sec
stroomrichting : 297 °

doorstroomoppervlak : 25661 m^2
raaidebiet : 28948 m^3/sec

adcpfile : 0415075a.val

Everingen Raai 7 dd 13 oktober 2000 tijd : 1713 - 1721
adcpfile : 0415076a.val

snelheid loodrecht op de raai (cm/sec)

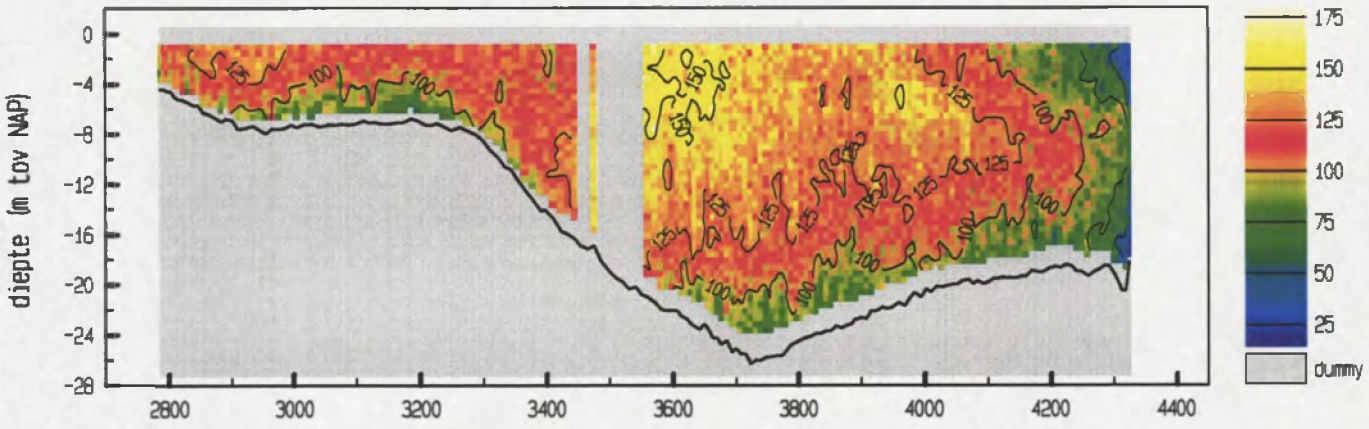

snelheid evenwijdig aan de raai (cm/sec)

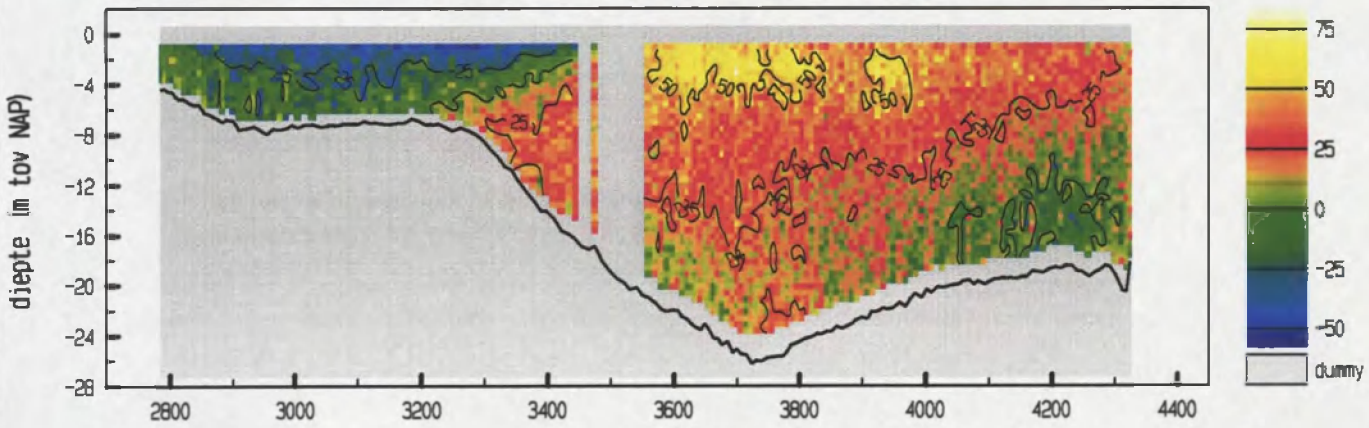

vertikale snelheid (cm/sec)

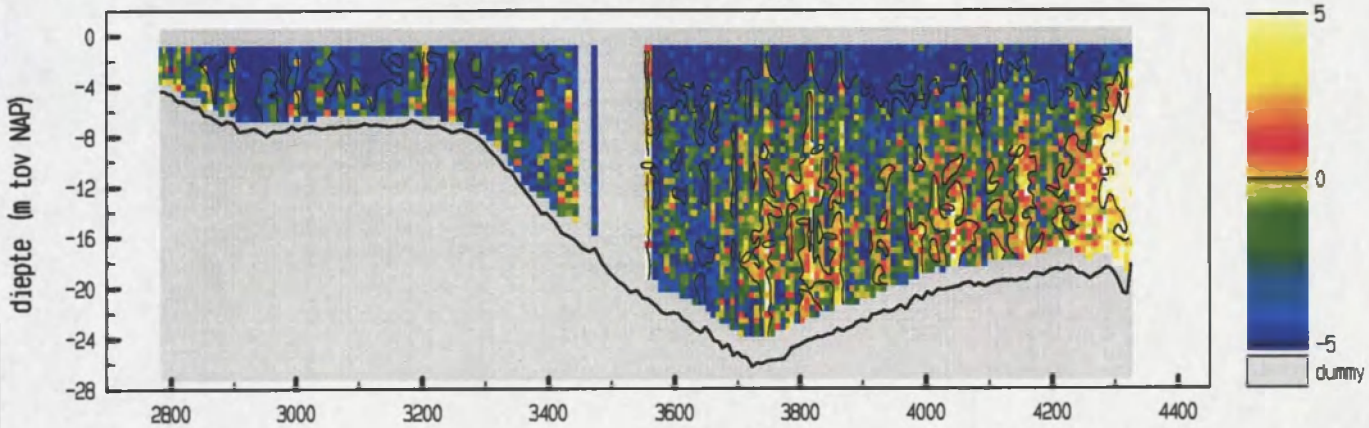

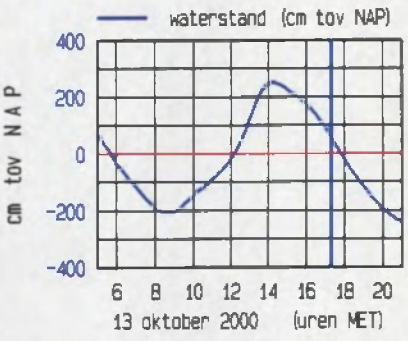

meetgebied



maximum gemiddelde stroomsnelheid in de vertikaal

afstand uit nulpunt : 3572 m
stroomsnelheid : 144 cm/sec
stroomrichting : 282 °

doorstroomoppervlak : 25198 m²
raaidebiet : 28452 m³/sec

adcpfile : 0415076a.val

Everingen Raai 7 dd 13 oktober 2000 tijd : 1722 - 1733
adcpfile : 0415077a.val

snelheid loodrecht op de raai (cm/sec)

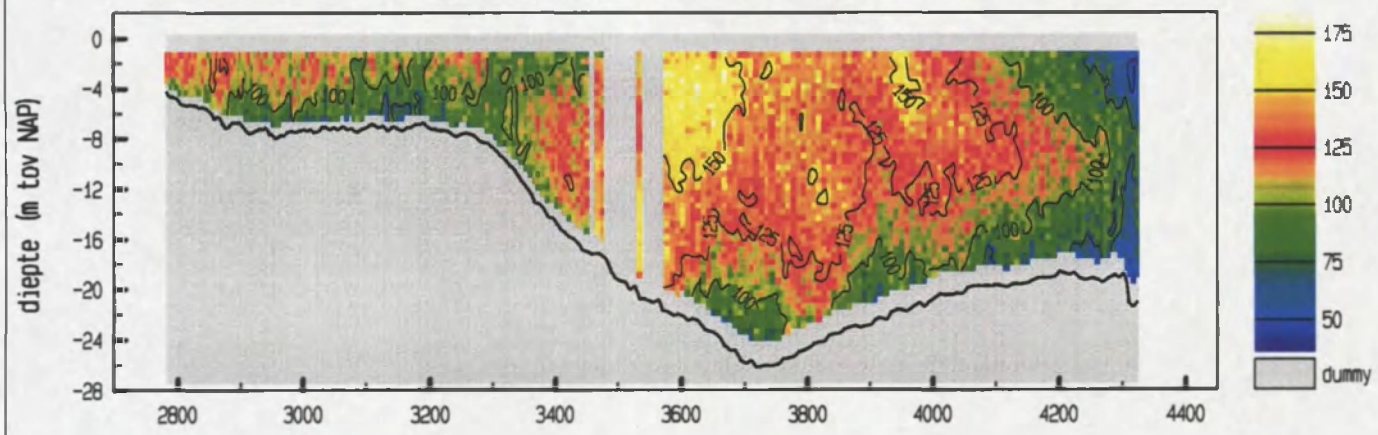

snelheid evenwijdig aan de raai (cm/sec)

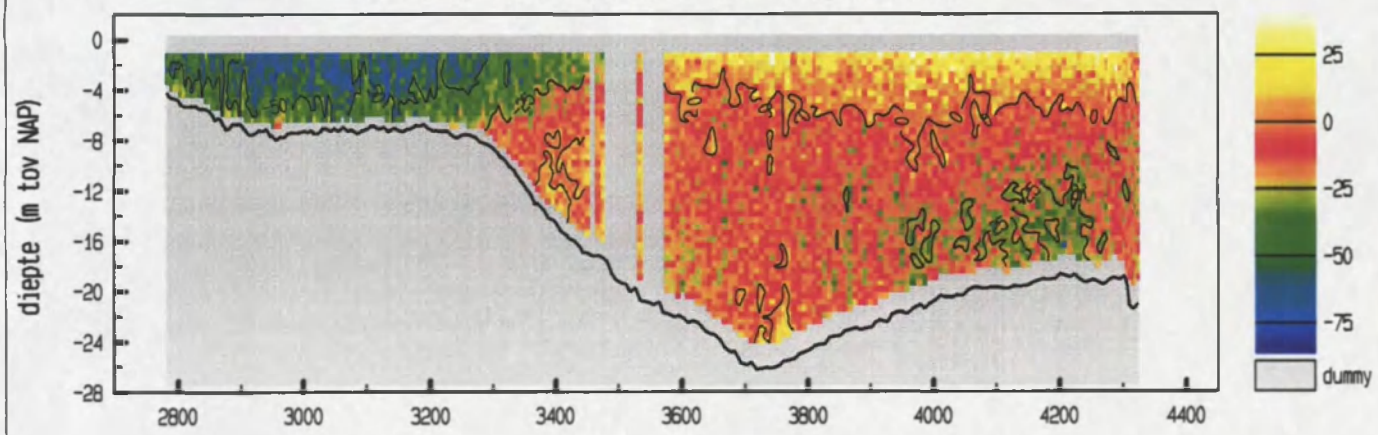

vertikale snelheid (cm/sec)

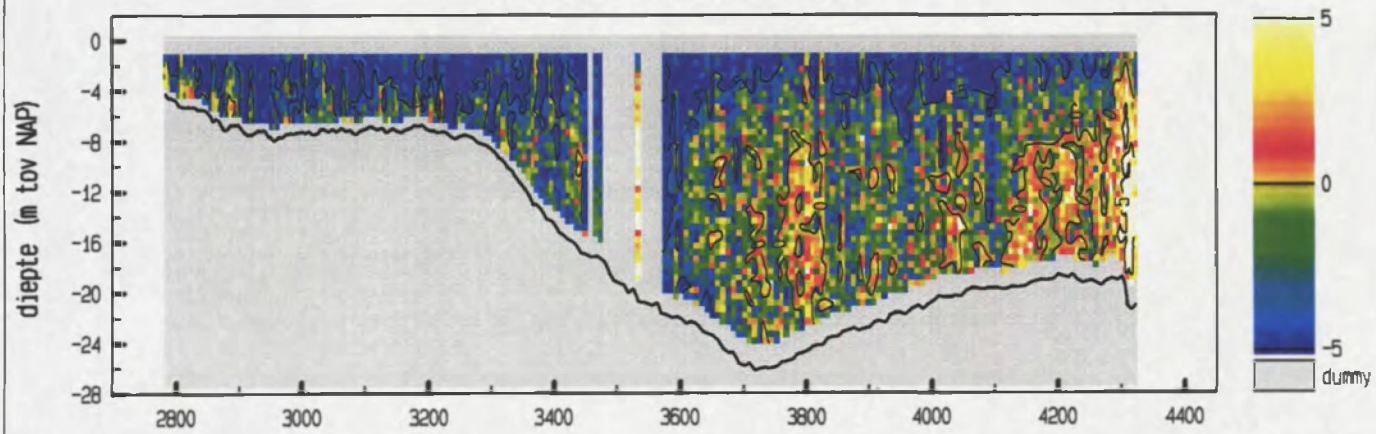

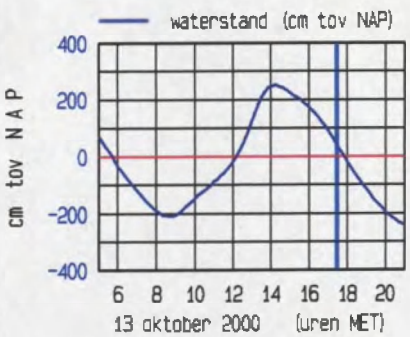

meetgebied

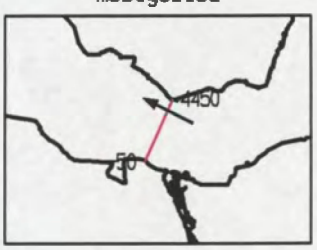

maximum gemiddelde stroom-
snelheid in de vertikaal

afstand uit nulpunt : 3601 m
stroomsnelheid : 146 cm/sec
stroomrichting : 297 °

doorstroomoppervlak : 24899 m^2
raaidebiet : 28145 m^3/sec

adcpfile : 0415077a.val

Everingen Raai 7 dd 13 oktober 2000 tijd : 1733 - 1742
adcpfile : 0415078a.val

snelheid loodrecht op de raai (cm/sec)

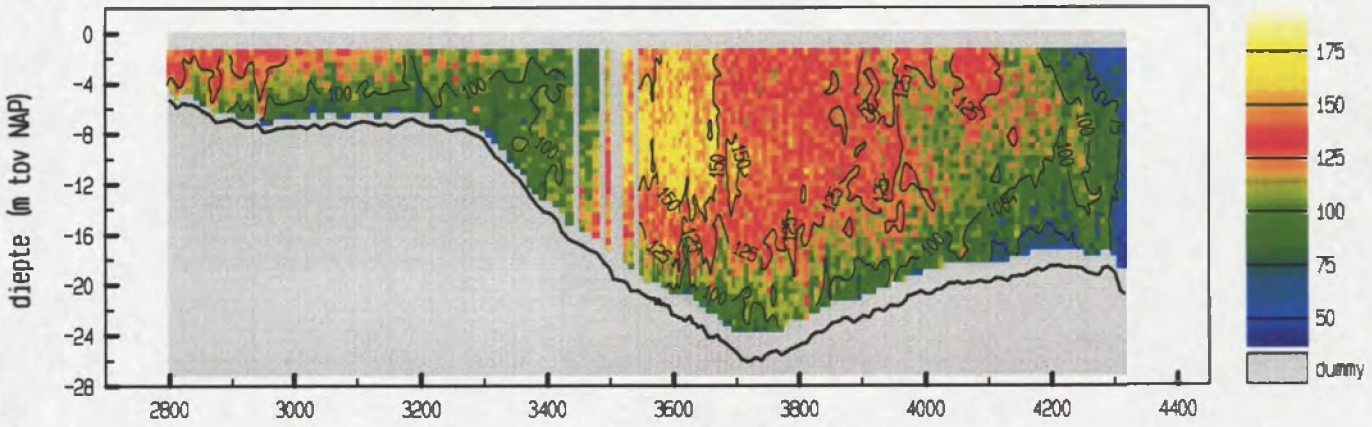

snelheid evenwijdig aan de raai (cm/sec)

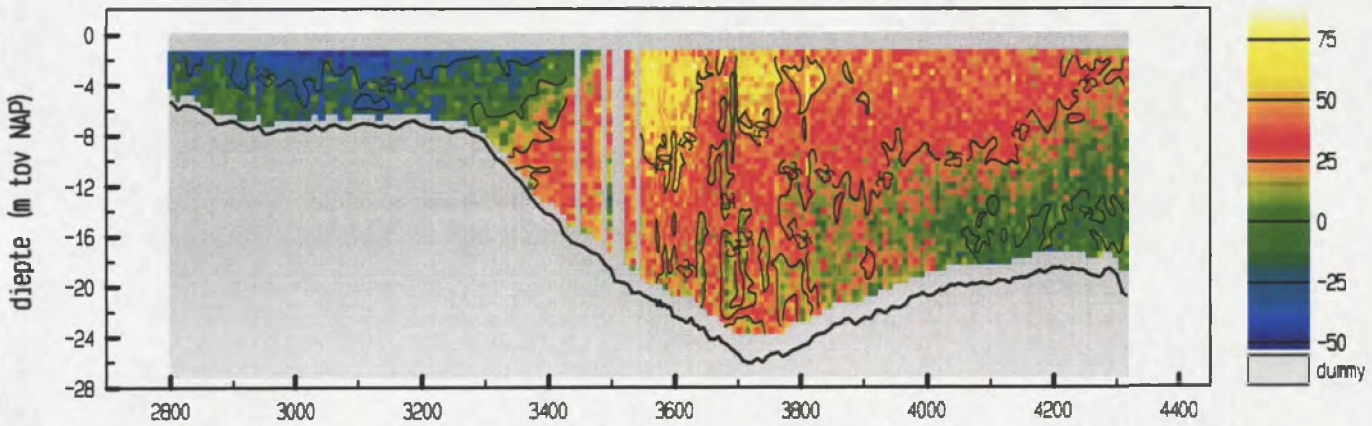

vertikale snelheid (cm/sec)

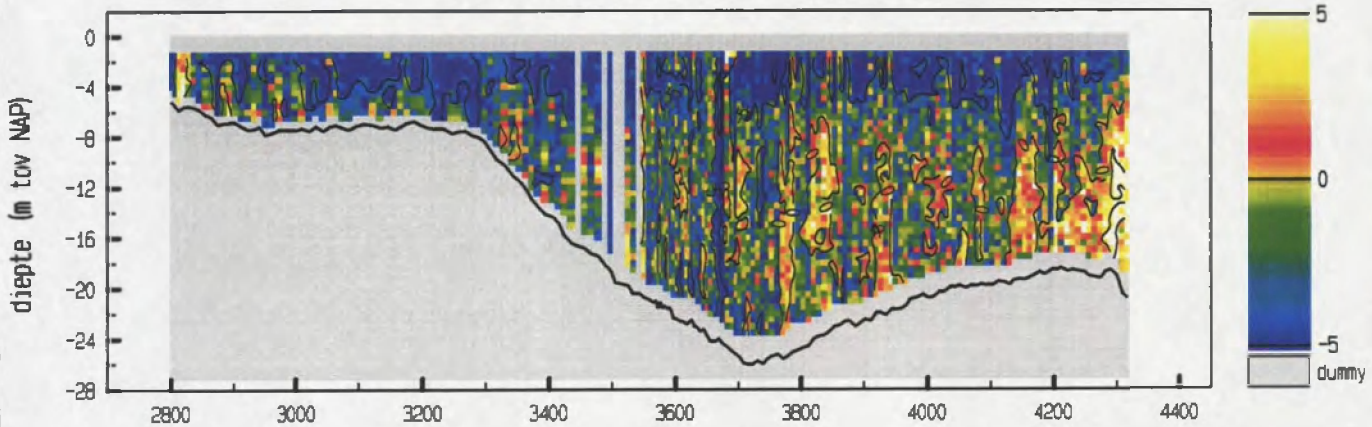

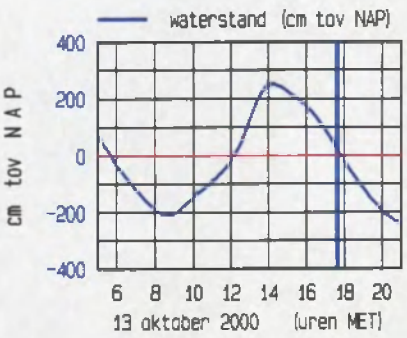

meetgebied

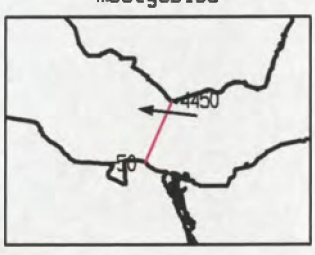

maximum gemiddelde stroom-snelheid in de vertikaal

afstand uit nulpunt : 3592 m
stroomsnelheid : 155 cm/sec
stroomrichting : 276 °

doorstroomoppervlak : 24394 m^2
raaidebiet : 27443 m^3/sec

adcpfile : 0415078a.val

Everingen Raai 7 dd 13 oktober 2000 tijd : 1743 - 1754
adcpfile : 0415079a.val

snelheid loodrecht op de raai (cm/sec)

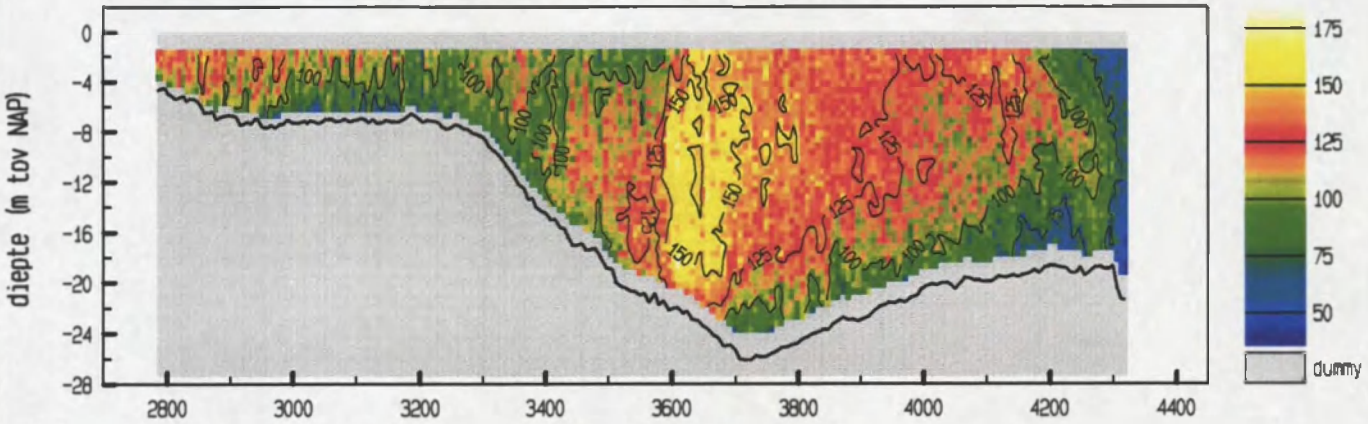

snelheid evenwijdig aan de raai (cm/sec)

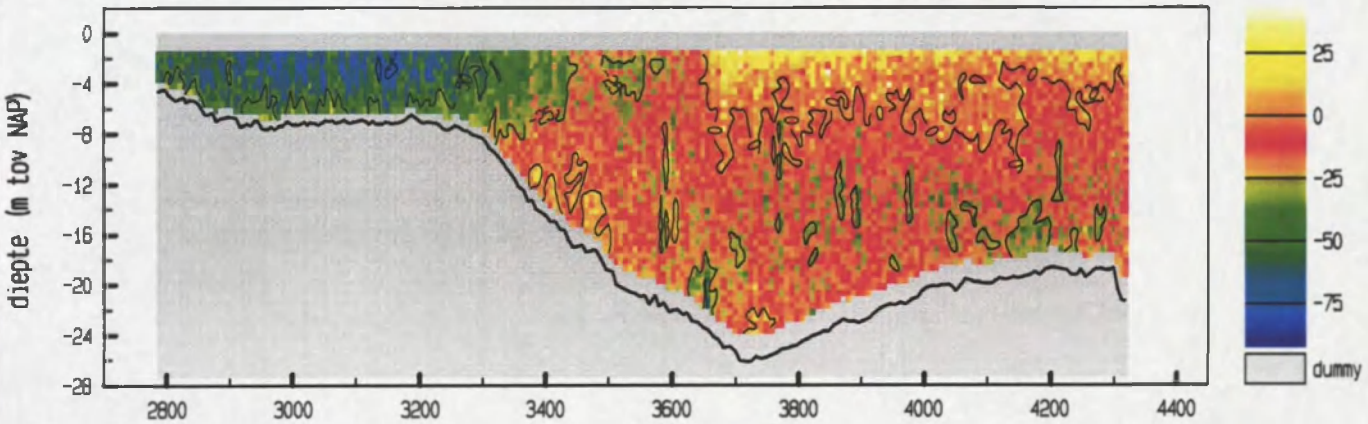

vertikale snelheid (cm/sec)

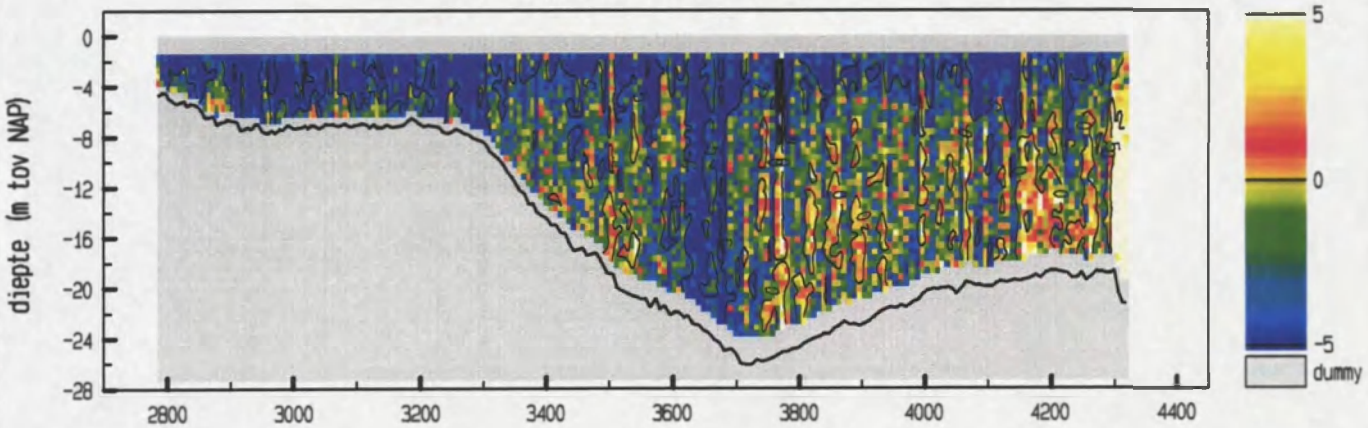

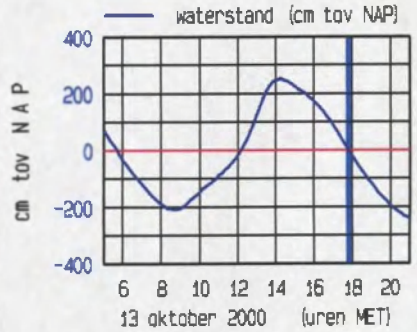

meetgebied

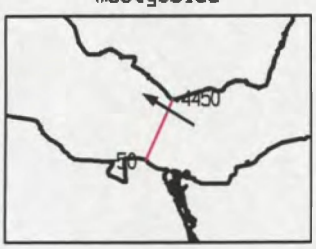

maximum gemiddelde stroomsnelheid in de vertikaal

afstand uit nulpunt : 3656 m
stroomsnelheid : 158 cm/sec
stroomrichting : 302 °

doorstroomoppervlak : 24230 m²
raaidebiet : 26818 m³/sec

adcpfile : 0415079a.val

Everingen Raai 7 dd 13 oktober 2000 tijd : 1754 - 1802
adcpfile : 0415080a.val

snelheid loodrecht op de raai (cm/sec)

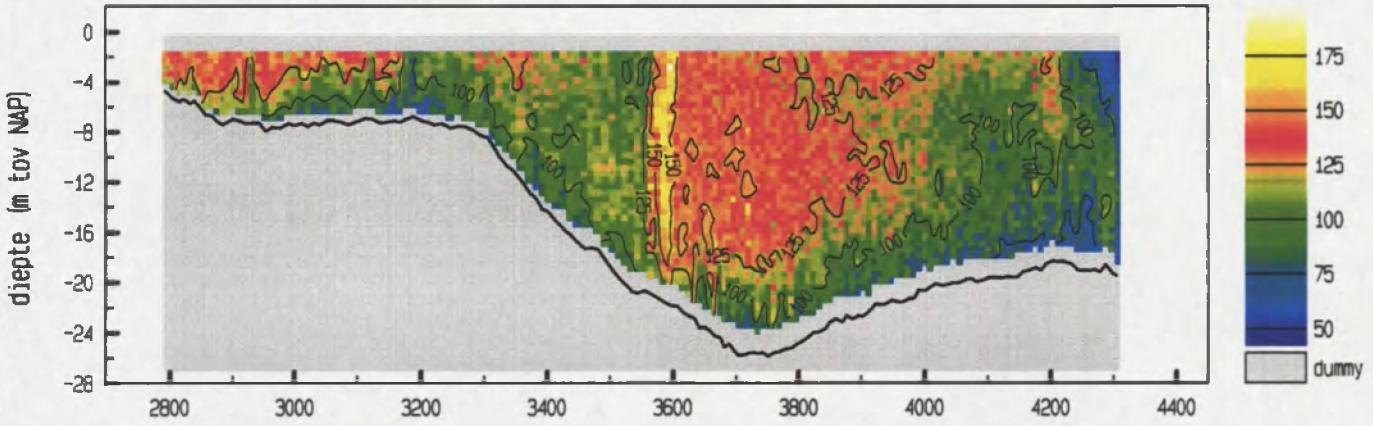

snelheid evenwijdig aan de raai (cm/sec)

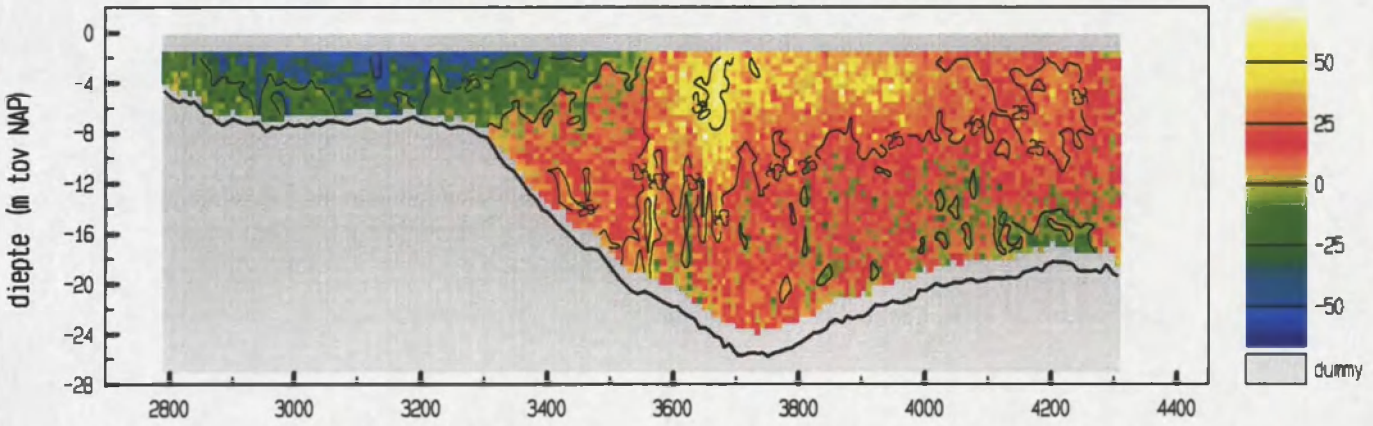

vertikale snelheid (cm/sec)

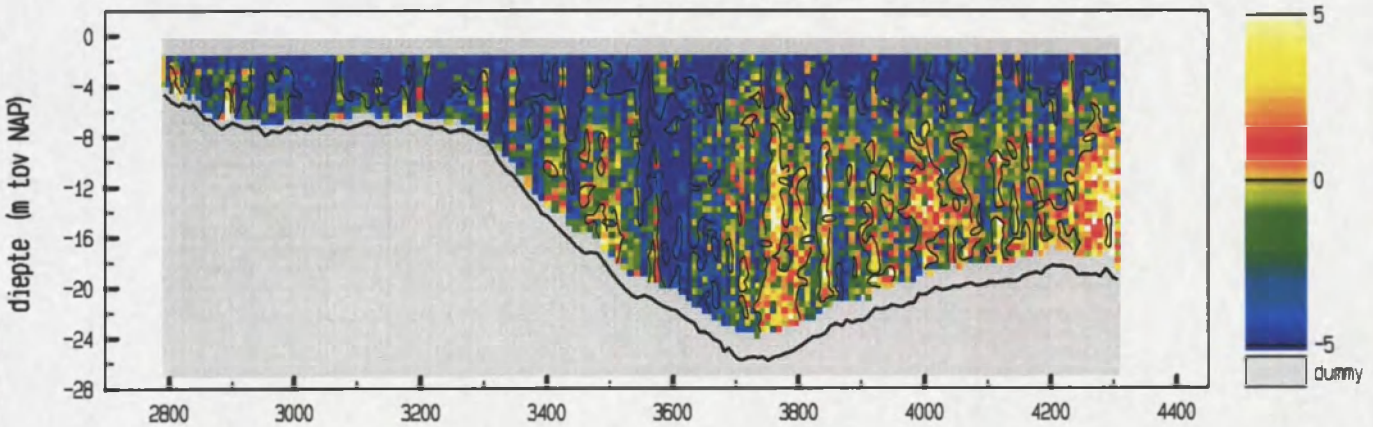

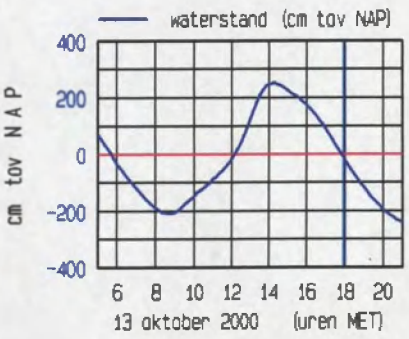

meetgebied



maximum gemiddelde stroom-
snelheid in de vertikaal

afstand uit nulpunt : 3597 m
stroomsnelheid : 161 cm/sec
stroomrichting : 285 °

doorstroomoppervlak : 23613 m^2
raaidebiet : 26038 m^3/sec

adcpfile : 0415080a.val

Everingen Raai 7 dd 13 oktober 2000 tijd : 1802 - 1812
adcpfile : 0415081a.val

snelheid loodrecht op de raai (cm/sec)

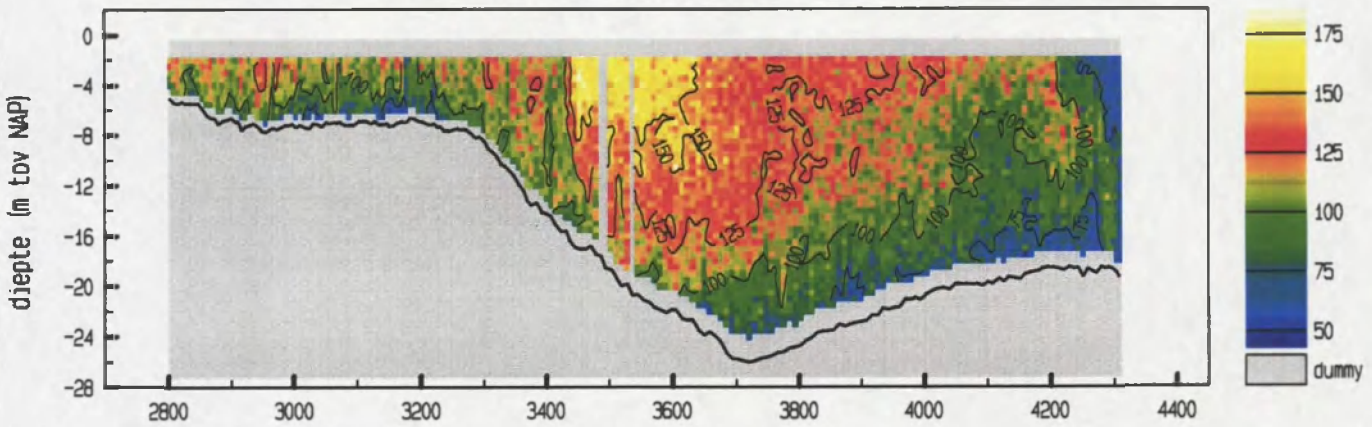

snelheid evenwijdig aan de raai (cm/sec)

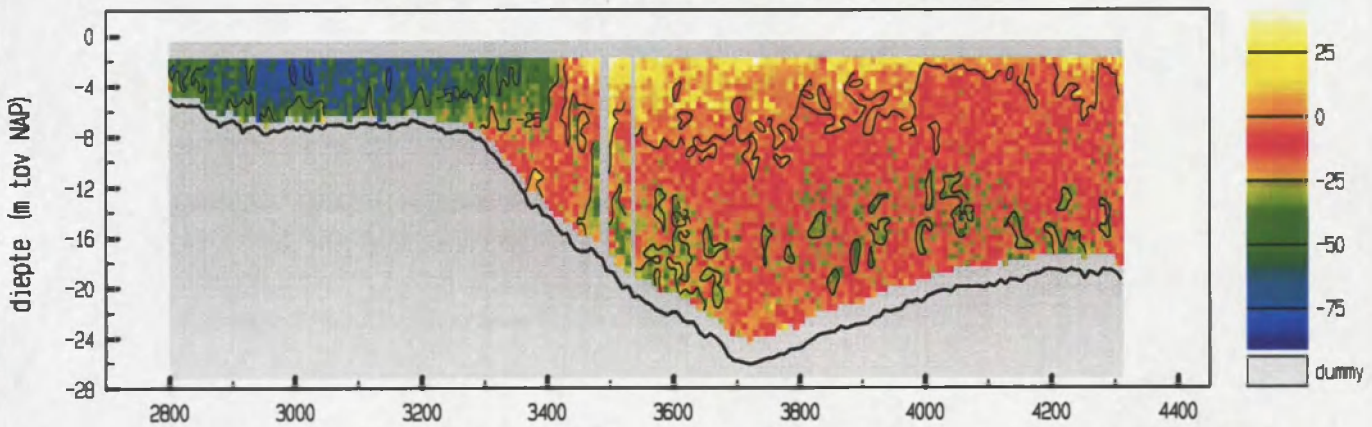

vertikale snelheid (cm/sec)

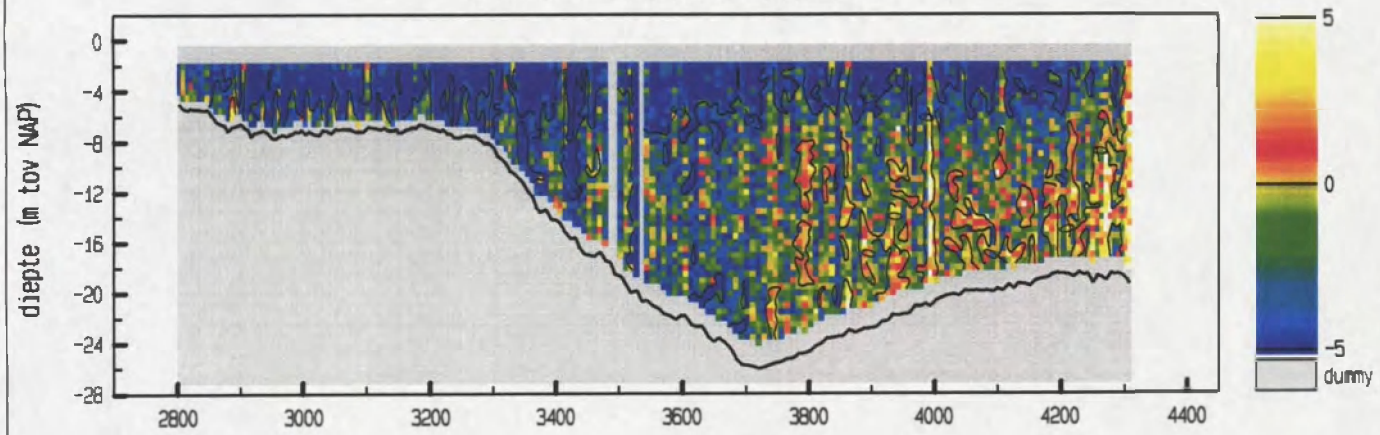

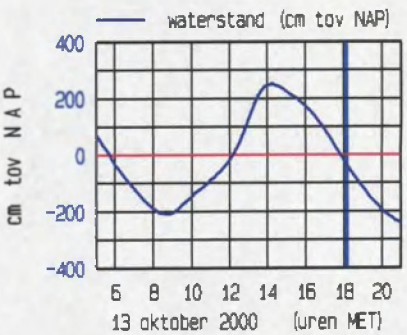

meetgebied



maximum gemiddelde stroom-snelheid in de vertikaal

afstand uit nulpunt : 3504 m
stroomsnelheid : 141 cm/sec
stroomrichting : 292 °

doorstroomoppervlak : 23349 m²
raaidebiet : 25169 m³/sec

adcpfile : 0415081a.val

Everingen Raai 7 dd 13 oktober 2000 tijd : 1813 - 1821
adcpfile : 0415082a.val

snelheid loodrecht op de raai (cm/sec)

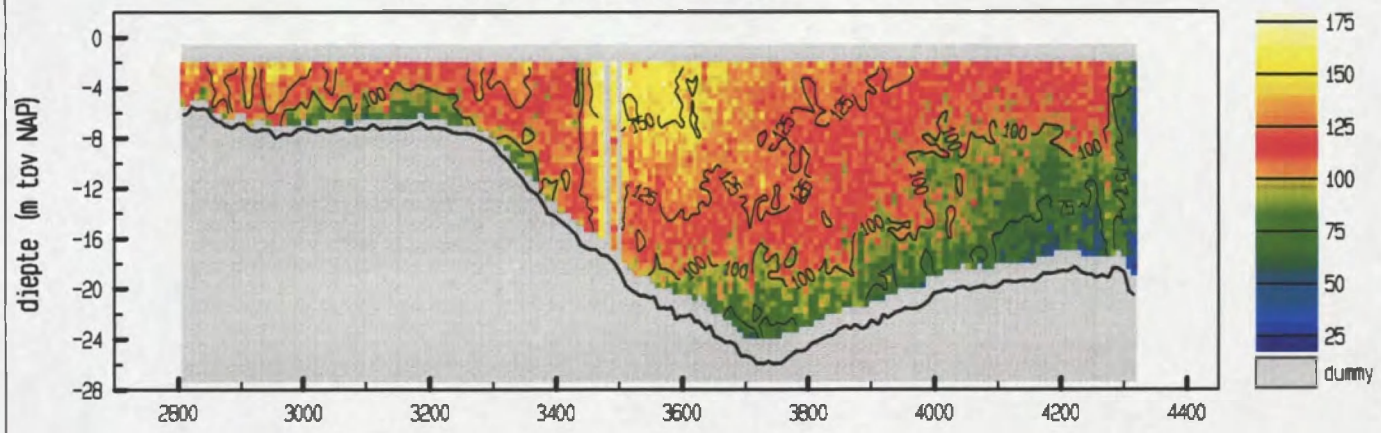

snelheid evenwijdig aan de raai (cm/sec)

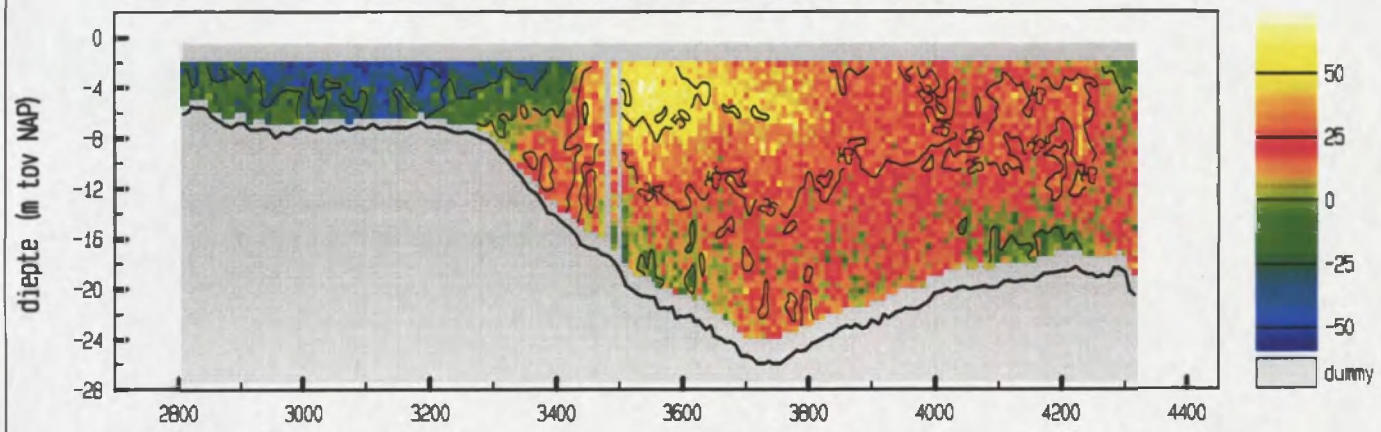

vertikale snelheid (cm/sec)

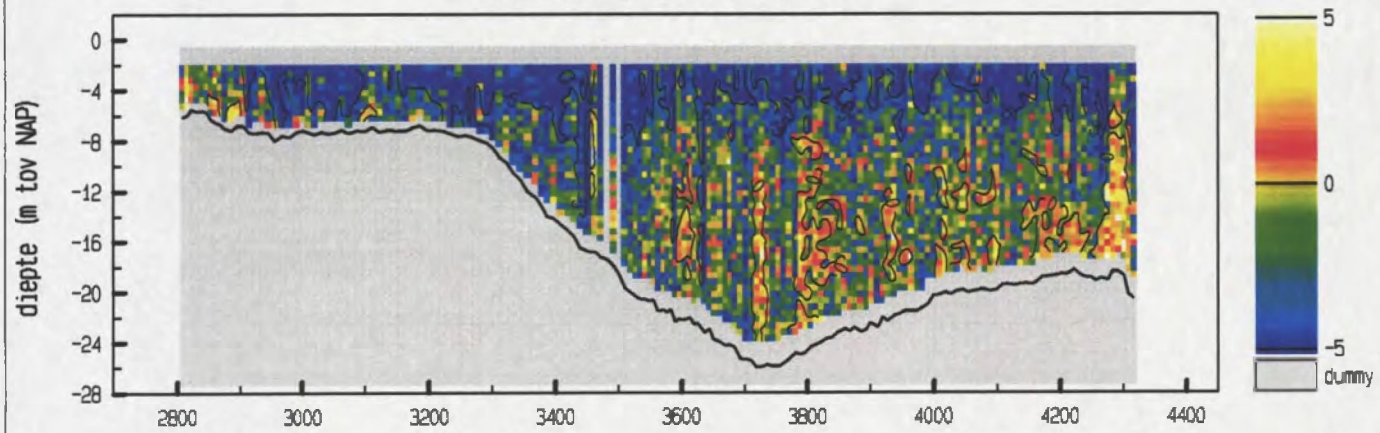

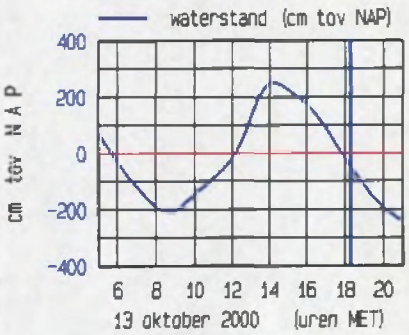

meetgebied

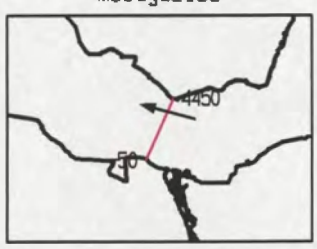

maximum gemiddelde stroomsnelheid in de vertikaal

afstand uit nulpunt : 3472 m
stroomsnelheid : 151 cm/sec
stroomrichting : 286 °

doorstroomoppervlak : 23289 m^2
raaidebiet : 24892 m^3/sec

adcpfile : 0415082a.val

Everingen Raai 7 dd 13 oktober 2000 tijd : 1822 - 1832
adcpfile : 0415083a.val

snelheid loodrecht op de raai (cm/sec)

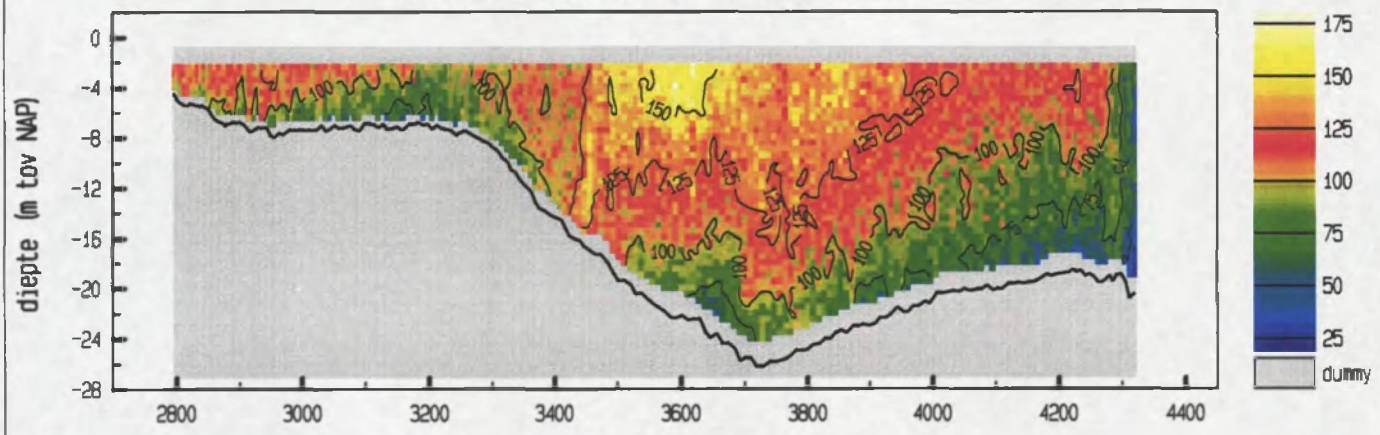

snelheid evenwijdig aan de raai (cm/sec)

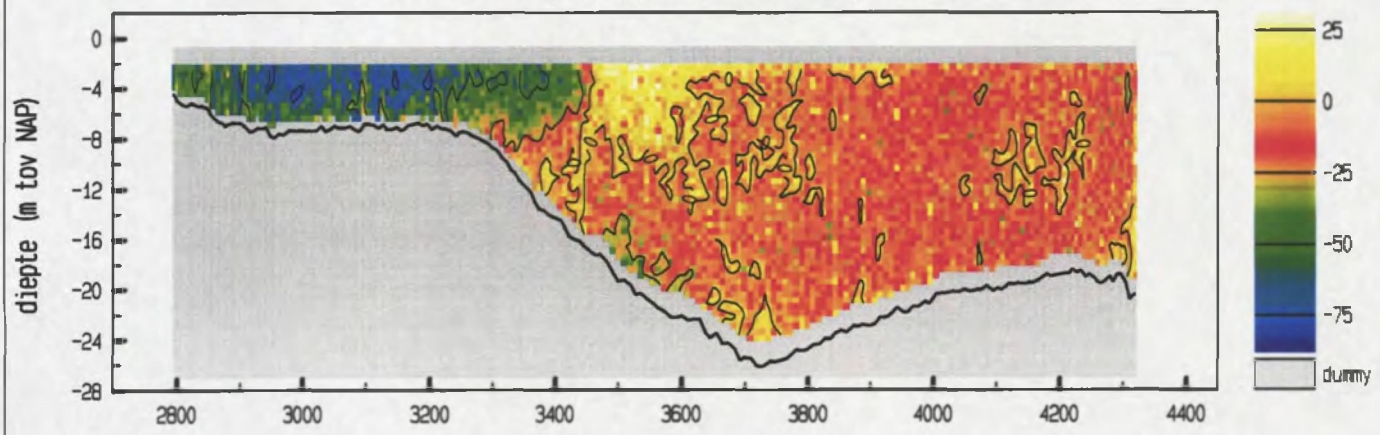

vertikale snelheid (cm/sec)

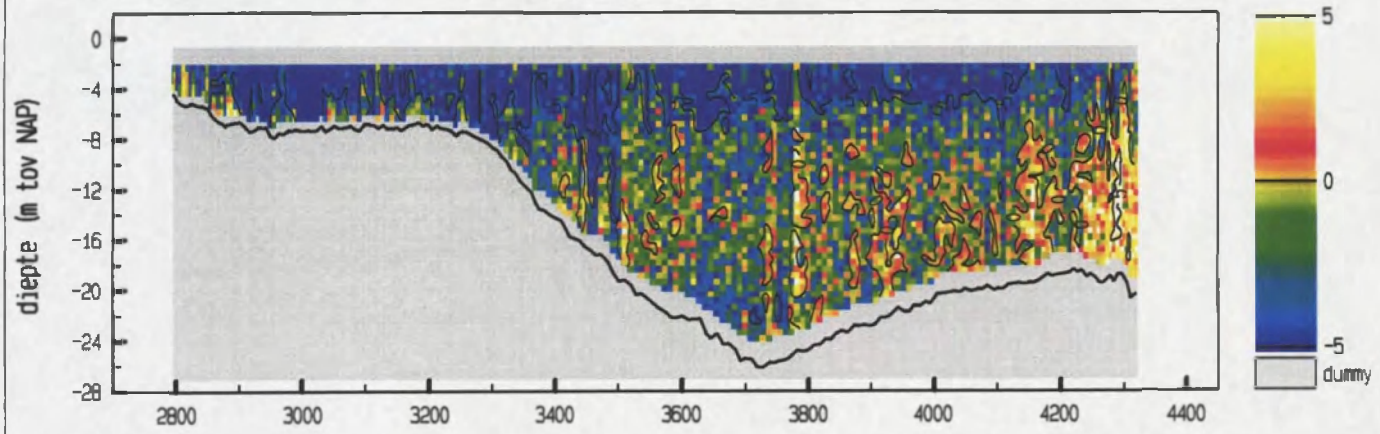

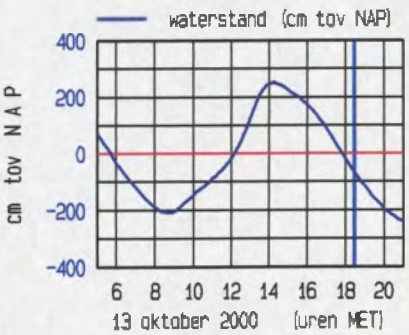

meetgebied



maximum gemiddelde stroomsnelheid in de vertikaal

afstand uit nulpunt : 3457 m
stroomsnelheid : 134 cm/sec
stroomrichting : 297 °

doorstroomoppervlak : 23120 m²
raaidebiet : 24093 m³/sec

adcpfile : 0415083a.val

Ministerie van Verkeer en Waterstaat
Directoraat-Generaal Rijkswaterstaat

Meetinformatiedienst Zeeland
Vlissingen

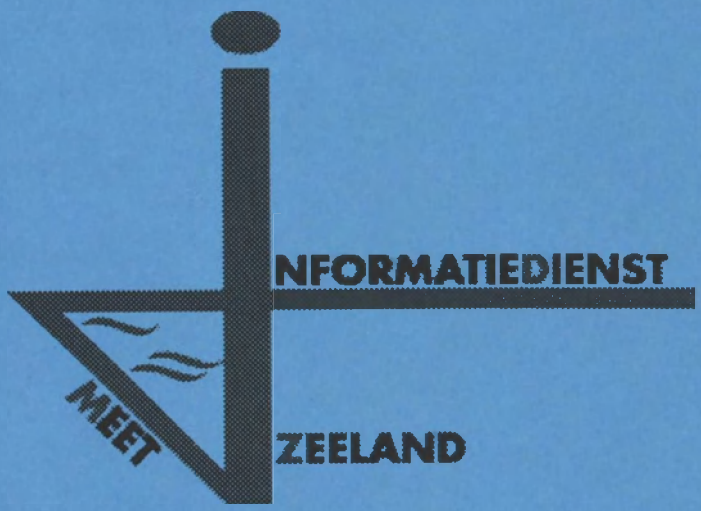

9b. Debiet Everingen

Everingen Raai 7 dd 13 oktober 2000 tijd : 0609 - 1827

lokatienaam : EVER
soort/fase : Q302
omschrijving: debiet in m ^{3}/sec

	00	10	20	30	40	50
06		24297	23210	22579	21686	20477
07	19743	18788	17825	16960	15865	14855
08	13563	12171	10536	8886	6898	4456
09	1713	-1217	-4187	-6780	-9188	-10924
10	-12323	-13335	-14106	-14694	-15086	-15959
11	-16460	-17130	-17940	-18375	-18986	-19939
12	-21031	-22103	-24189	-26040	-28897	-31746
13	-35776	-37044	-39325	-37906	-39567	-37899
14	-35035	-31805	-26913	-23411	-18508	-14194
15	-9461	-4290	236	5452	9525	14297
16	17518	21075	23399	25705	27132	28104
17	28646	28800	28361	27954	27319	26662
18	25845	25087	24653	24112	23896	23201
19	22109	21026	20233	19097	18295	17273
20	16148	15002	13781	12267	10610	8873
21	6685	4108	1186	-2046		

datum	tijd	ebvolume (m ^{3})	vloedvolume (m ^{3})
20001013	0609 - 0906	158 780 704	
20001013	0906 - 1520		- 463 441 056
20001013	1520 - 2124	416 375 776	

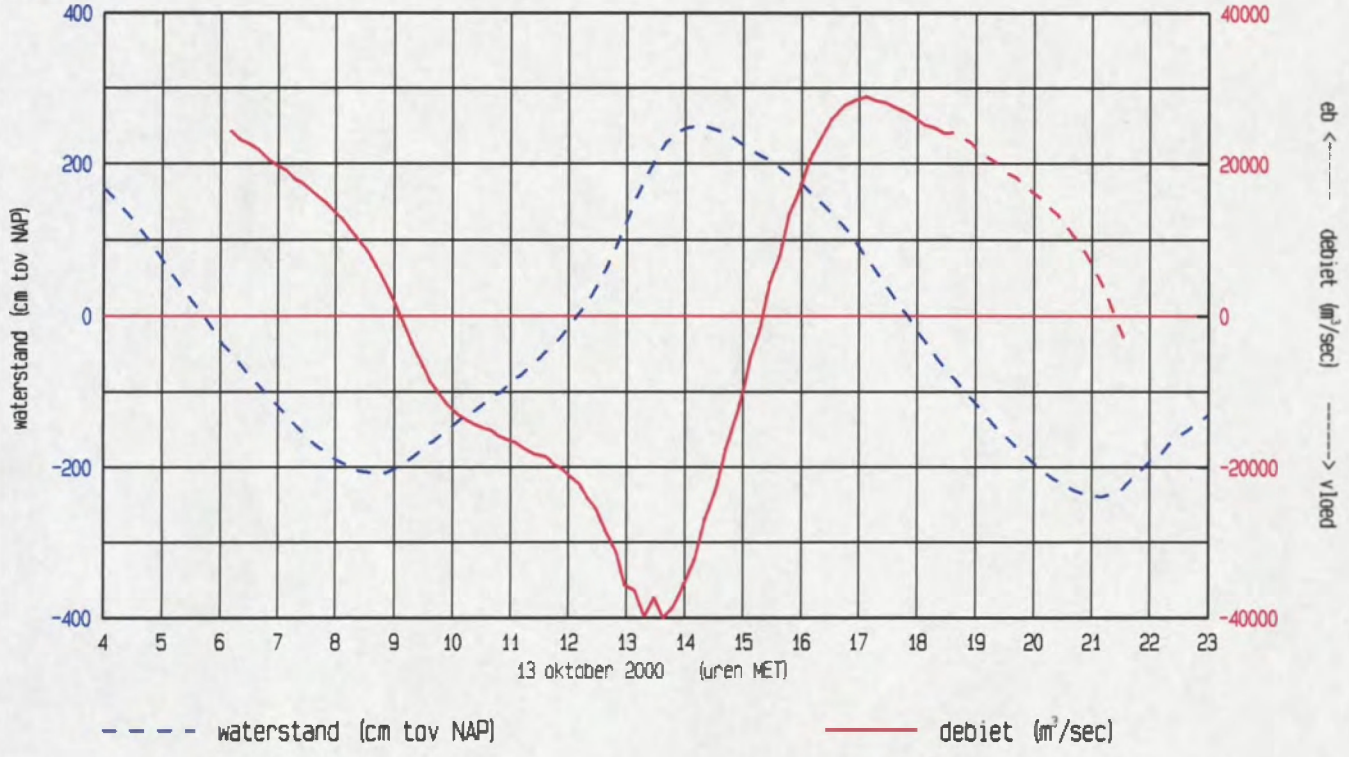

Ministerie van Verkeer en Waterstaat
Directoraat-Generaal Rijkswaterstaat

Meetinformatiedienst Zeland
Vlissingen

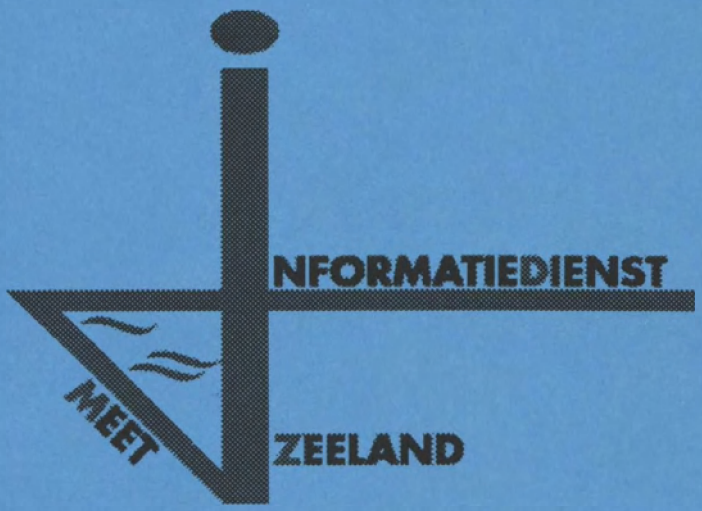

10b. Resultaten OSM-2

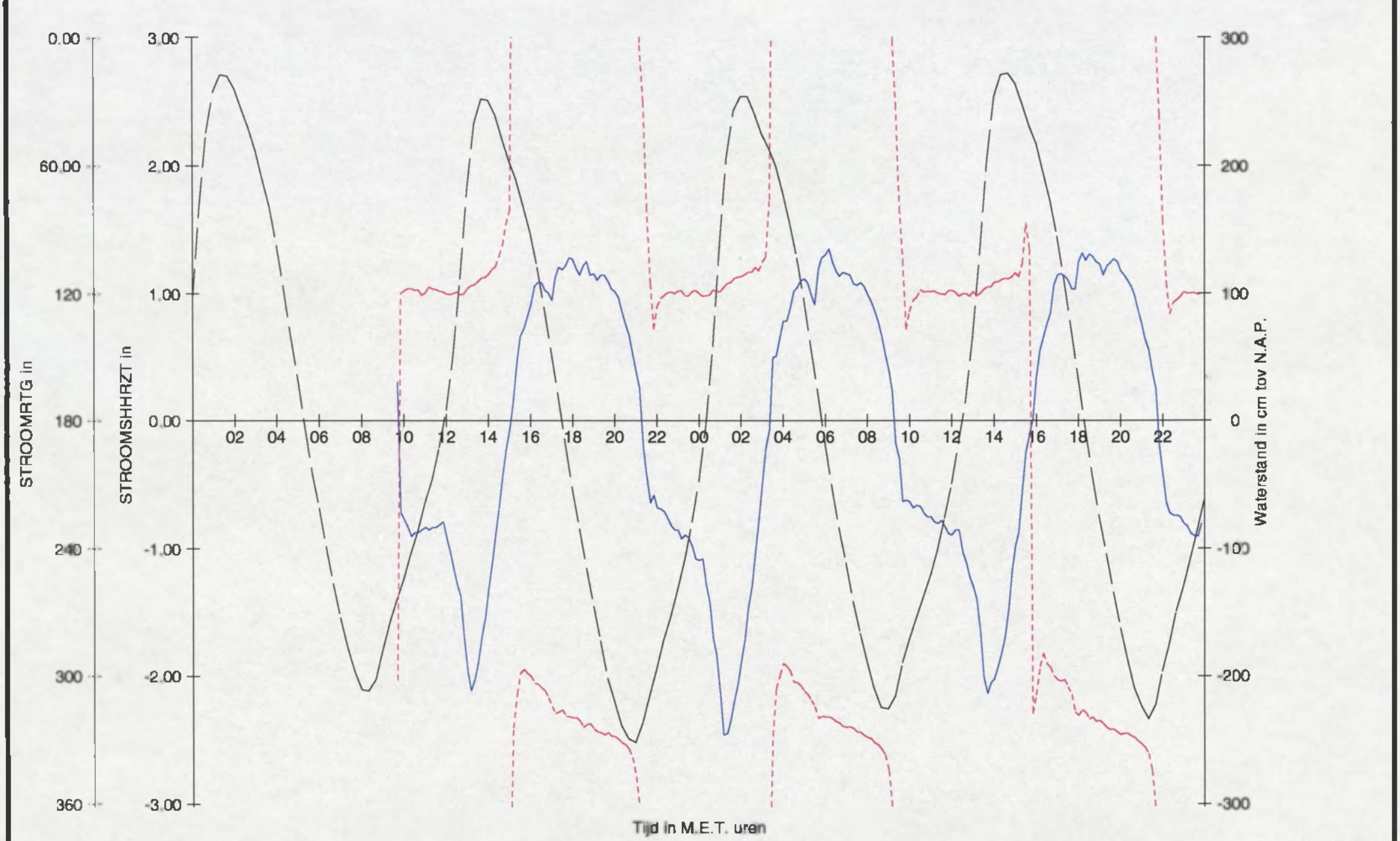

Rijkswaterstaat
Directie Zeeland
Meetinformatiedienst

Raainaam : Debietraai 7
Meetperiode : 27/09/2000 t/m 28/09/2000
Streefvoetmaat : 3250
Lokatienaam : OSM2

STROOMSHHRZT
STROOMRTG
Waterstand te Terneuzen

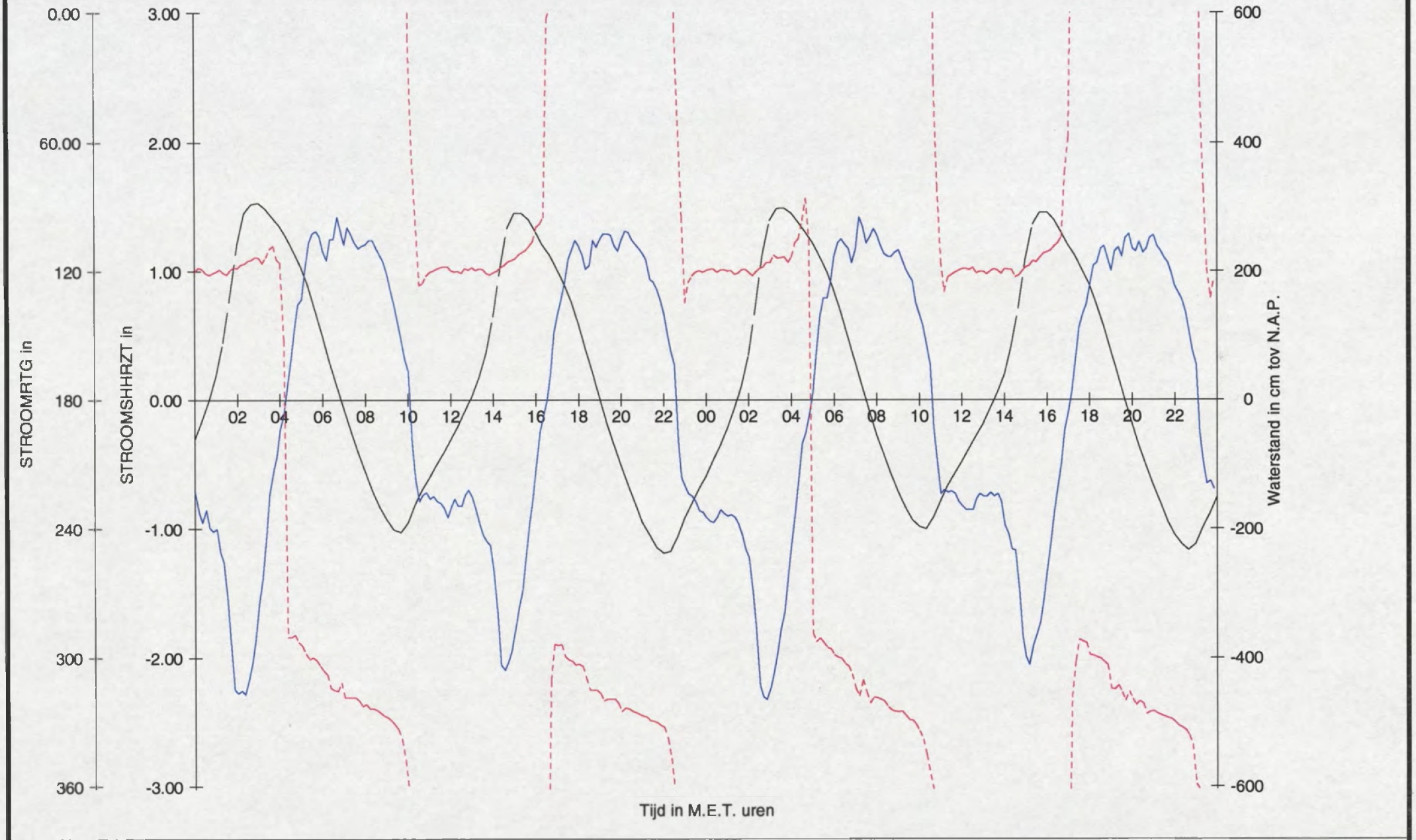

Rijkswaterstaat
Directie Zeeland
Meetinformatiedienst

Raainaam : Debietraai 7
Meetperiode : 29/09/2000 t/m 30/09/2000
Streefvoetmaat : 3250
Lokatienaam : OSM2

STROOMSHHRZT
STROOMRTG
Waterstand te Terneuzen

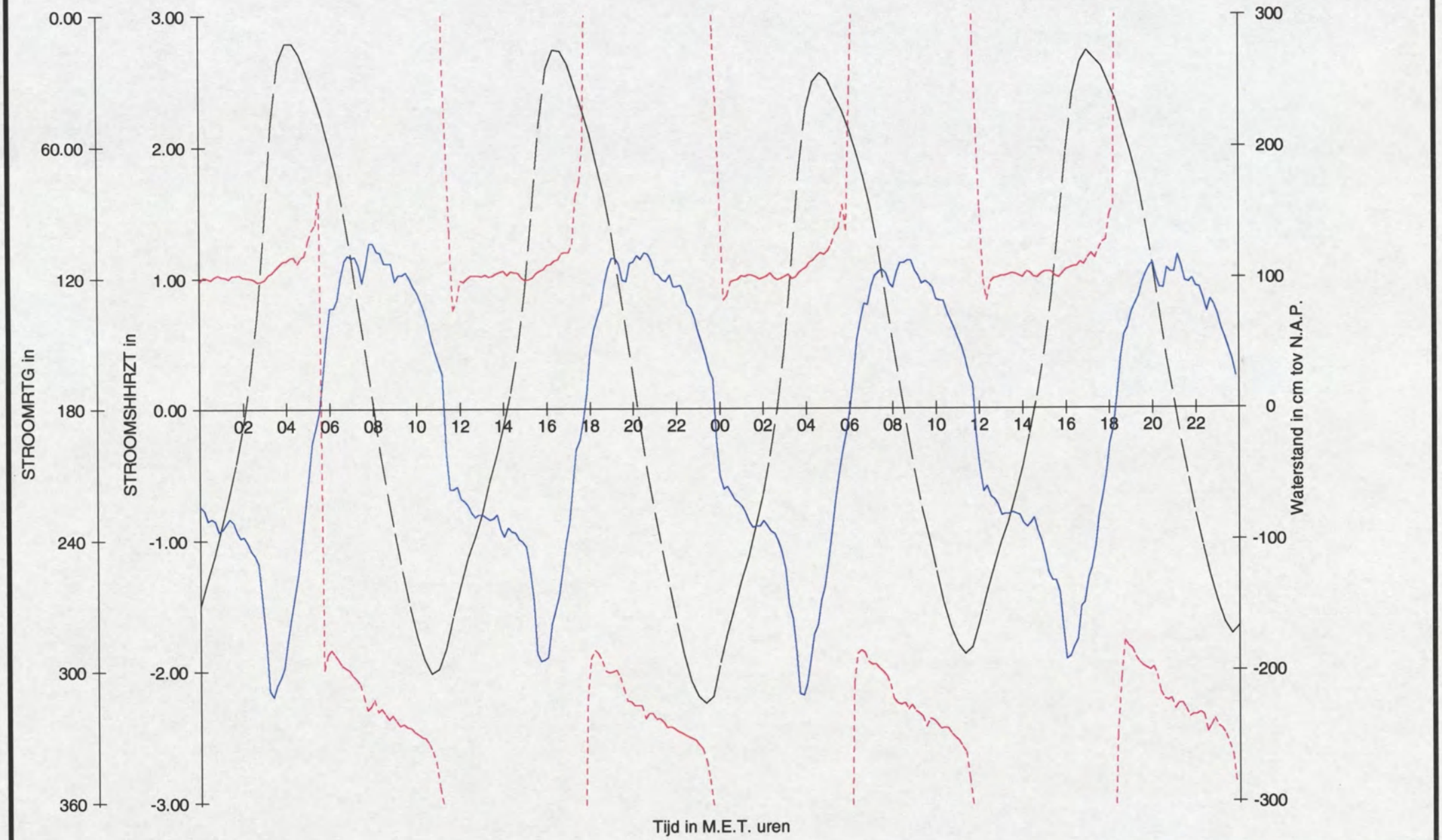

Rijkswaterstaat
Directie Zeeland
Meetinformatiedienst

Raainaam : Debietraai 7
Meetperiode : 01/10/2000 t/m 02/10/2000
Streefvoetmaat : 3250
Lokatienaam : OSM2

STROOMSHHRZT
STROOMRTG
Waterstand te Terneuzen

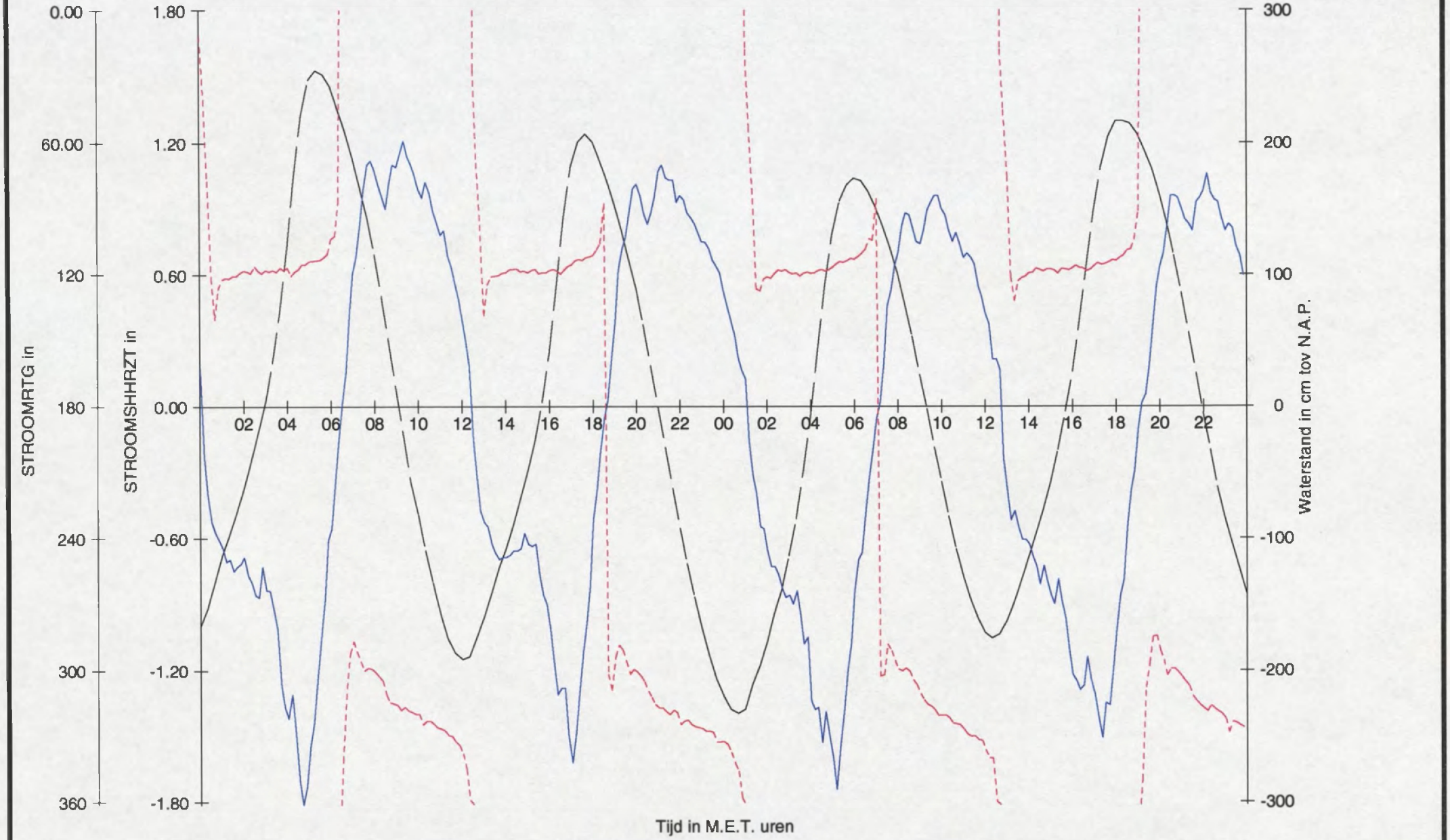

Rijkswaterstaat
Directie Zeeland
Meetinformatiedienst

Raainaam : Debietraai 7
Meetperiode : 03/10/2000 t/m 04/10/2000
Streefvoetmaat : 3250
Lokatienaam : OSM2

STROOMSHHRZT
STROOMRTG
Waterstand te Terneuzen

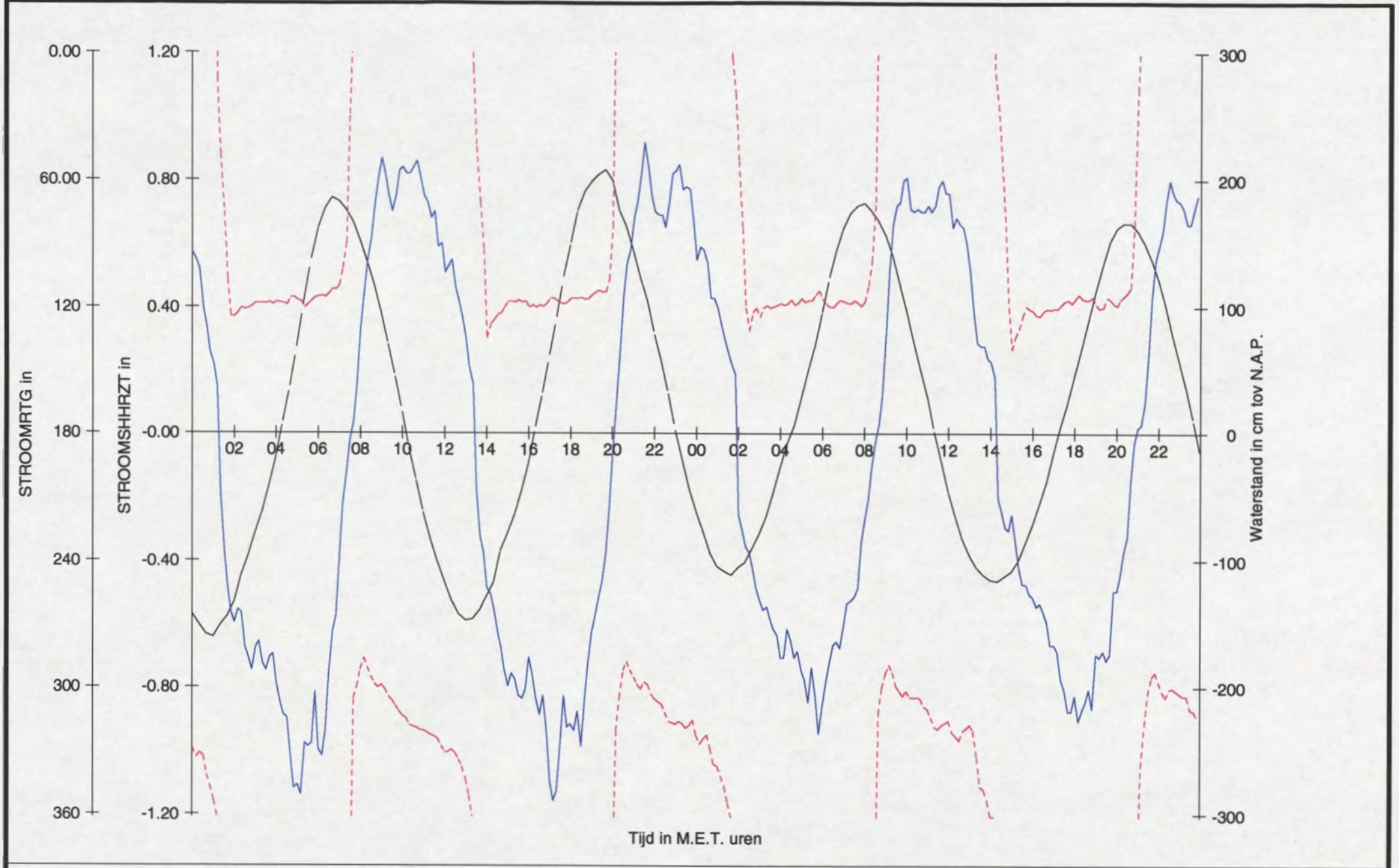

Rijkswaterstaat
Directie Zeeland
Meetinformatiedienst

Raainaam : Debietraai 7
Meetperiode : 05/10/2000 t/m 06/10/2000
Streefvoetmaat : 3250
Lokatienaam : OSM2

STROOMSHHRZT
STROOMRTG

Waterstand te Terneuzen

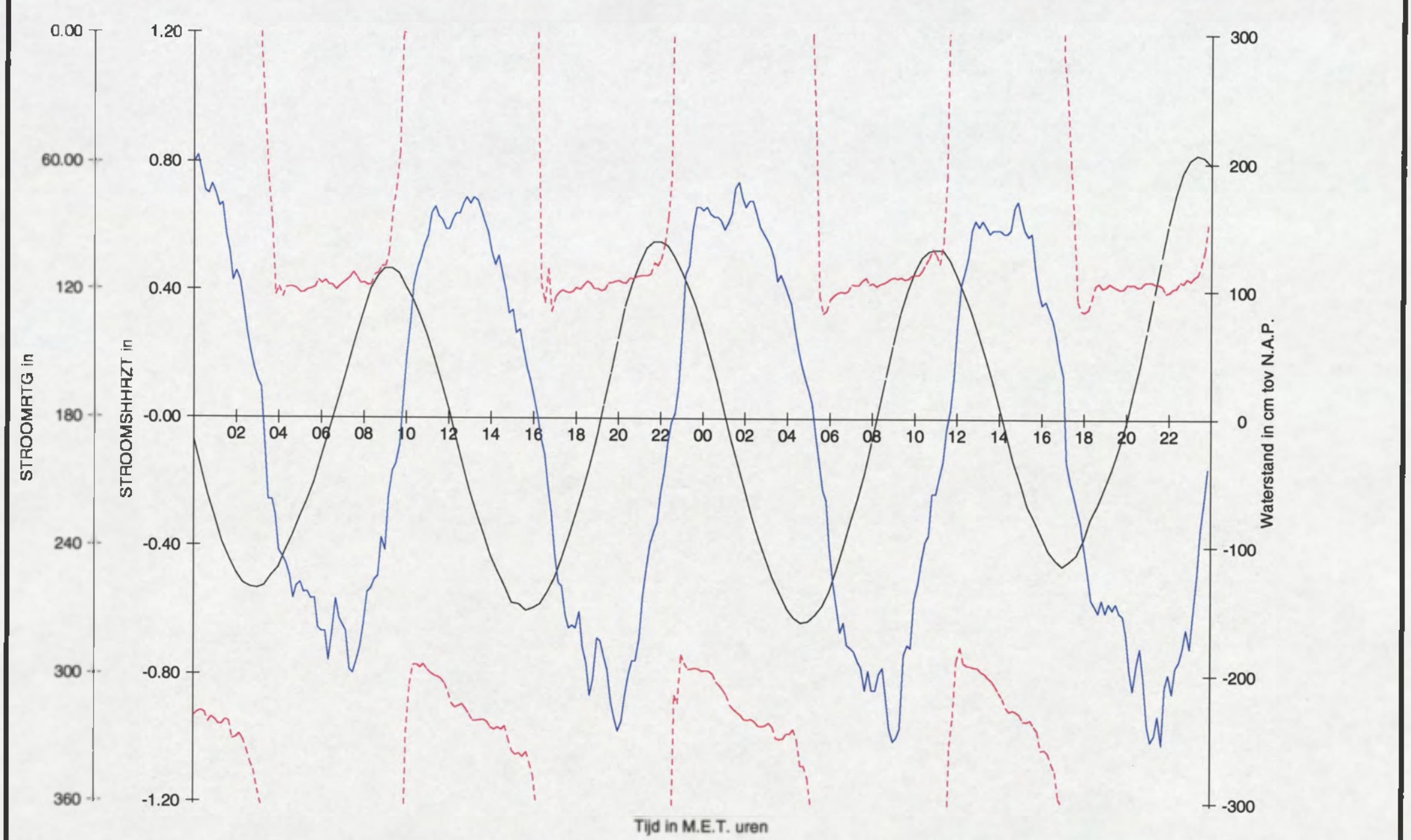

Rijkswaterstaat
Directie Zeeland
Meetinformatiedienst

Raainaam : Debietraai 7
Meetperiode : 07/10/2000 t/m 08/10/2000
Streefvoetmaat : 3250
Lokatienaam : OSM2

STROOMSHHRZT
STROOMRTG
Waterstand te Terneuzen

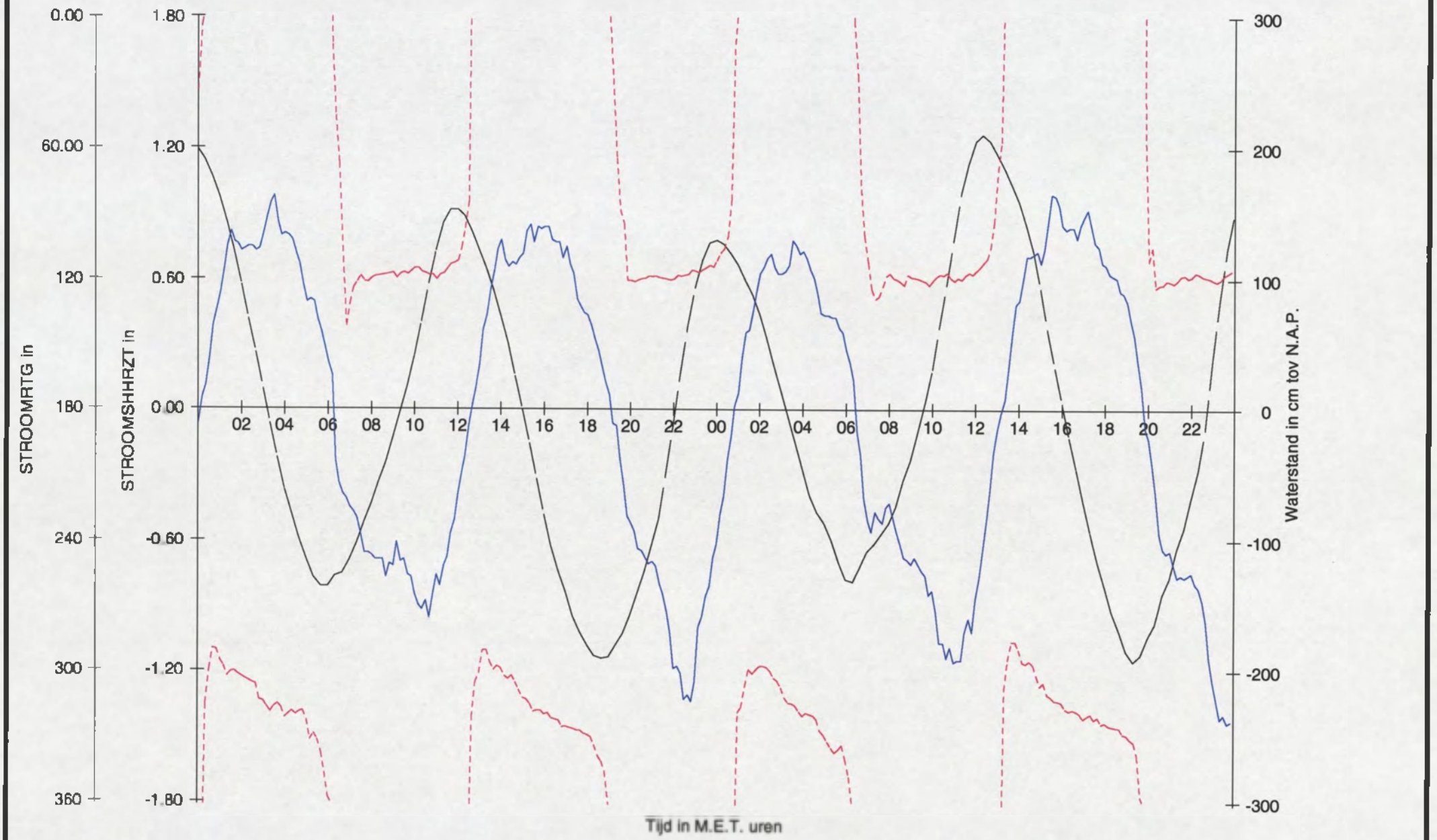

Rijkswaterstaat
Directie Zeeland
Meetinformatiedienst

Raainaam : Debietraai 7
Meetperiode : 09/10/2000 t/m 10/10/2000
Streefvoetmaat : 3250
Lokatienaam : OSM2

STROOMSHHRZT
STROOMRTG

Waterstand te Terneuzen

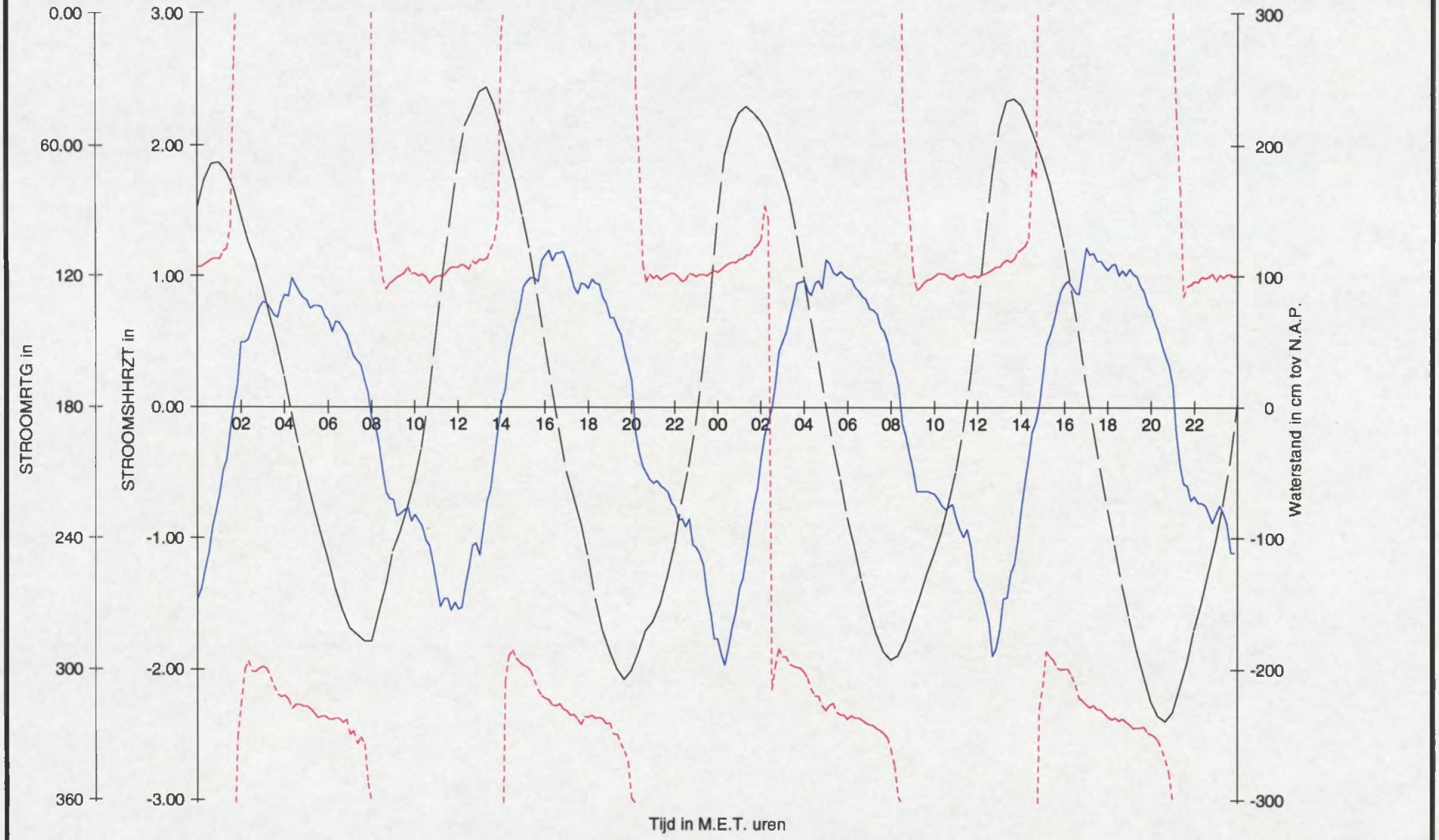

Rijkswaterstaat
Directie Zeeland
Meetinformatiedienst

Raainaam : Debietraai 7
Meetperiode : 11/10/2000 t/m 12/10/2000
Streefvoetmaat : 3250
Lokatienaam : OSM2

STROOMSHHRZT
STROOMRTG

Waterstand te Terneuzen

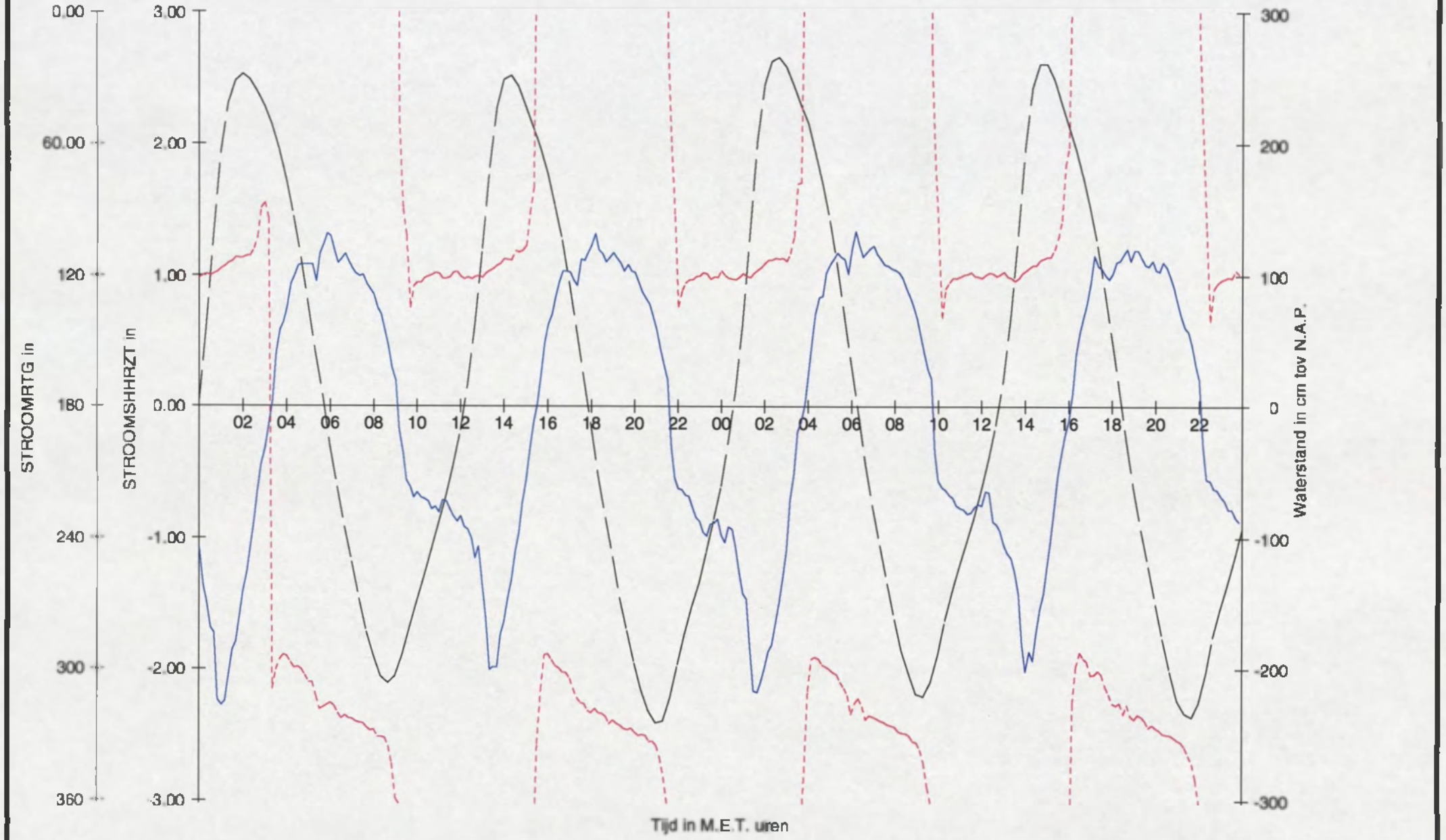

Rijkswaterstaat
Directie Zeeland
Meetinformatiedienst

Raainaam : Debietraai 7
Meetperiode : 13/10/2000 t/m 14/10/2000
Streefvoetmaat : 3250
Lokatienaam : OSM2

STROOMSHHRZT
STROOMRTG
Waterstand te Terneuzen

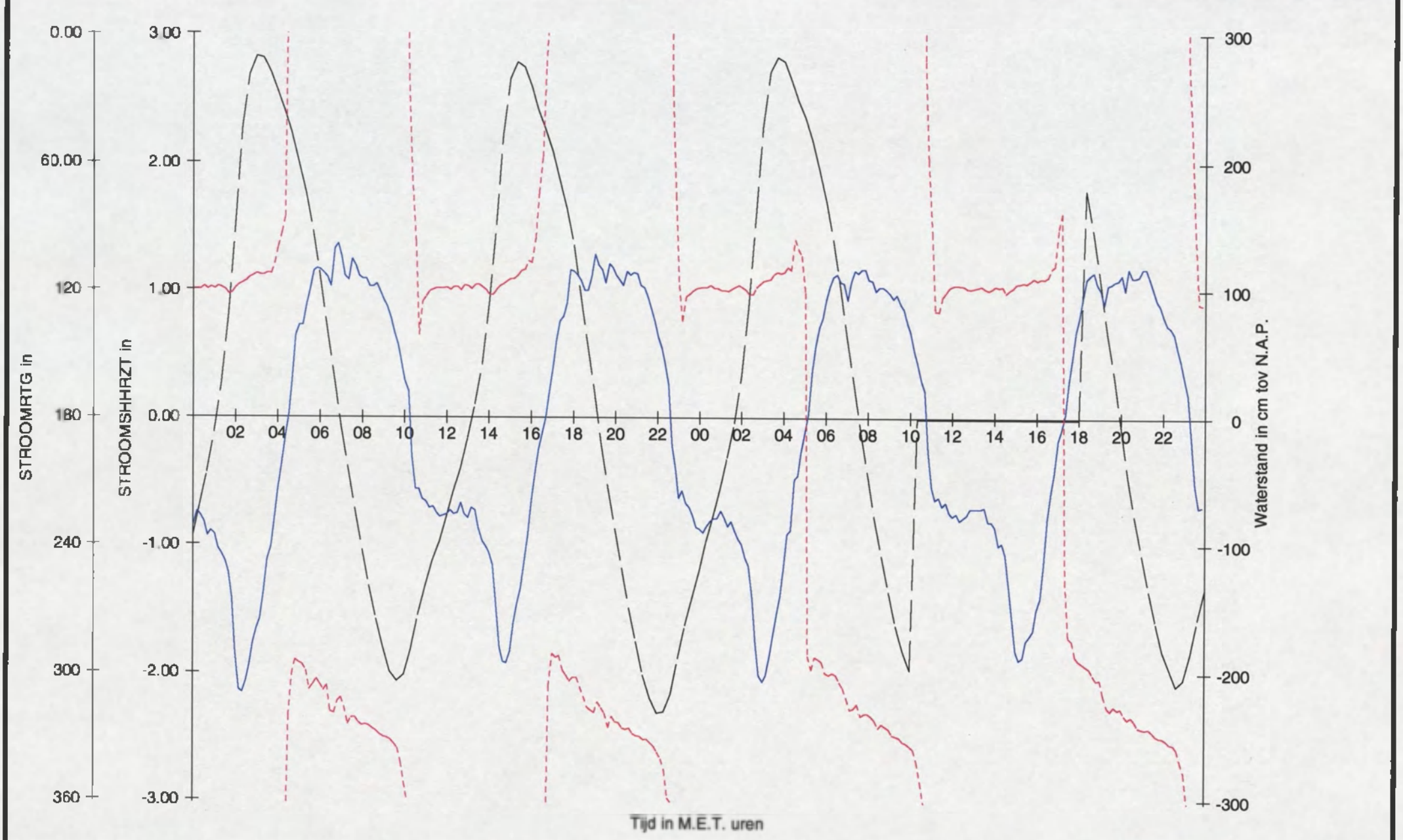

Rijkswaterstaat
Directie Zeeland
Meetinformatiedienst

Raainaam : Debietraai 7
Meetperiode : 15/10/2000 t/m 16/10/2000
Streefvoetmaat : 3250
Lokatienaam : OSM2

STROOMSHHRZT
STROOMRTG
Waterstand te Terneuzen

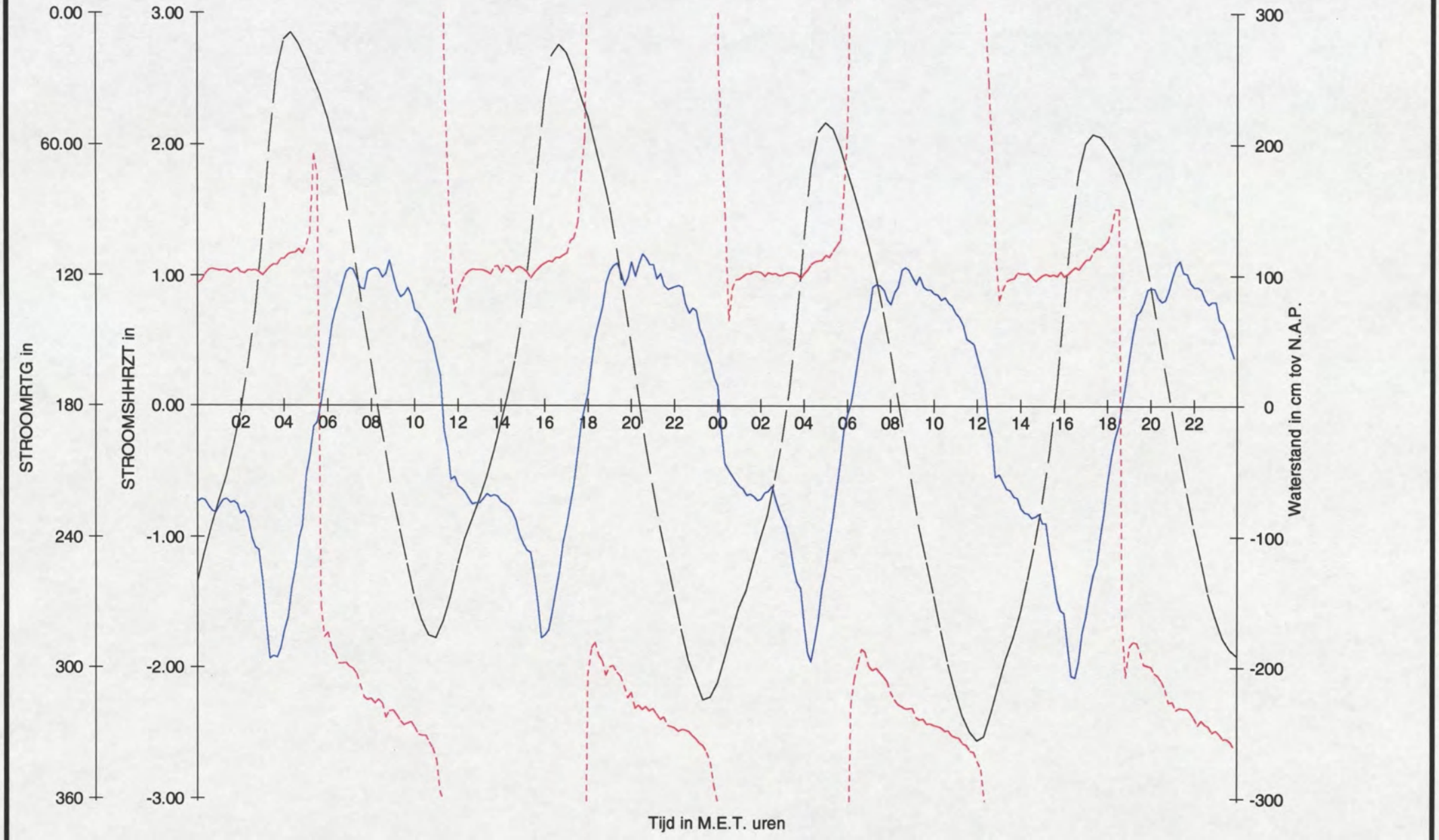

Rijkswaterstaat
Directie Zeeland
Meetinformatiedienst

Raainaam : Debietraai 7
Meetperiode : 17/10/2000 t/m 18/10/2000
Streefvoetmaat : 3250
Lokatienaam : OSM2

STROOMSHHRZT
STROOMRTG

Waterstand te Terneuzen

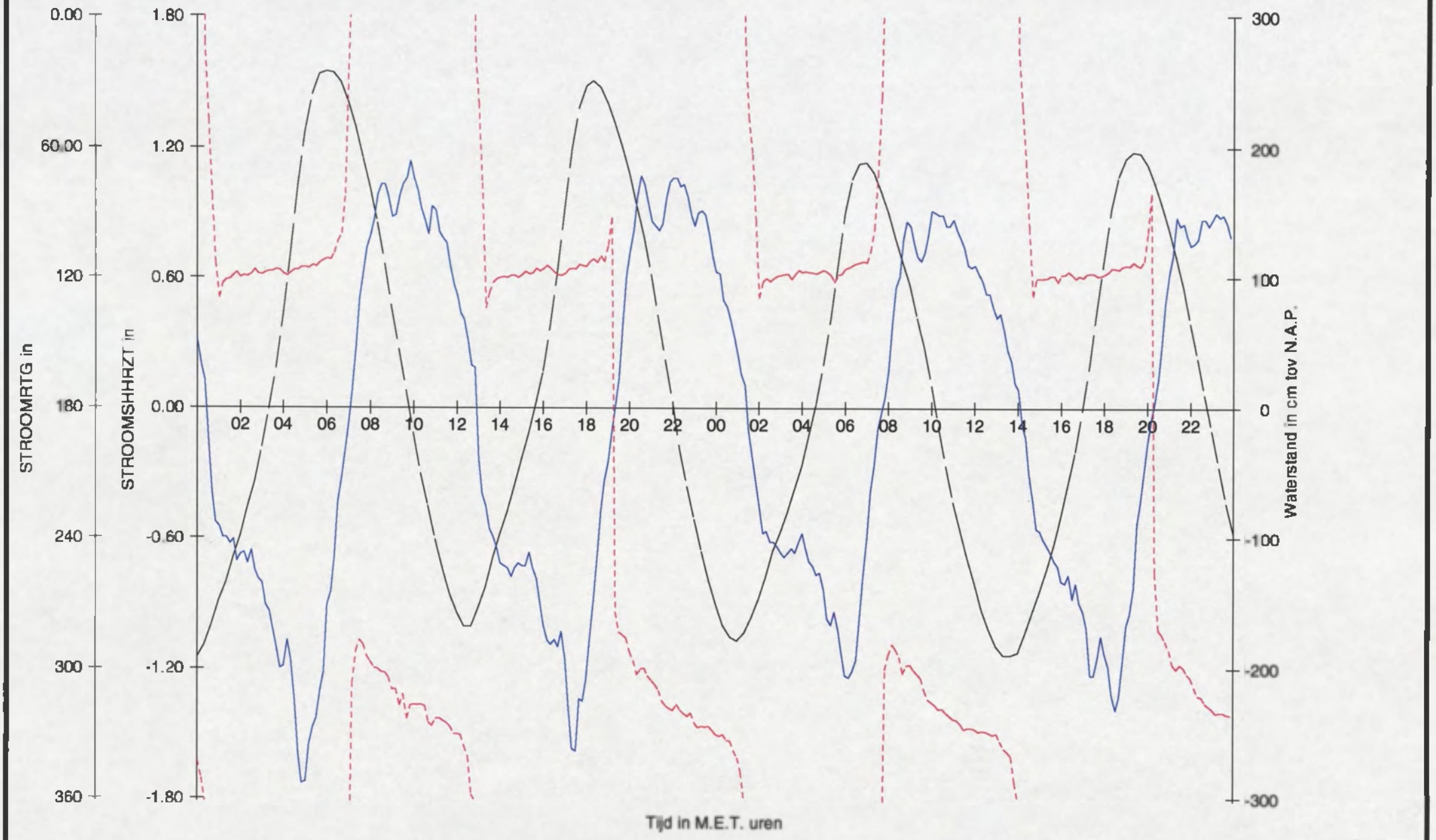

Rijkswaterstaat
Directie Zeeland
Meetinformatiedienst

Raainaam : Debietraai 7
Meetperiode : 19/10/2000 t/m 20/10/2000
Streefvoetmaat : 3250
Lokatienaam : OSM2

STROOMSHHRZT
STROOMRTG
Waterstand te Terneuzen

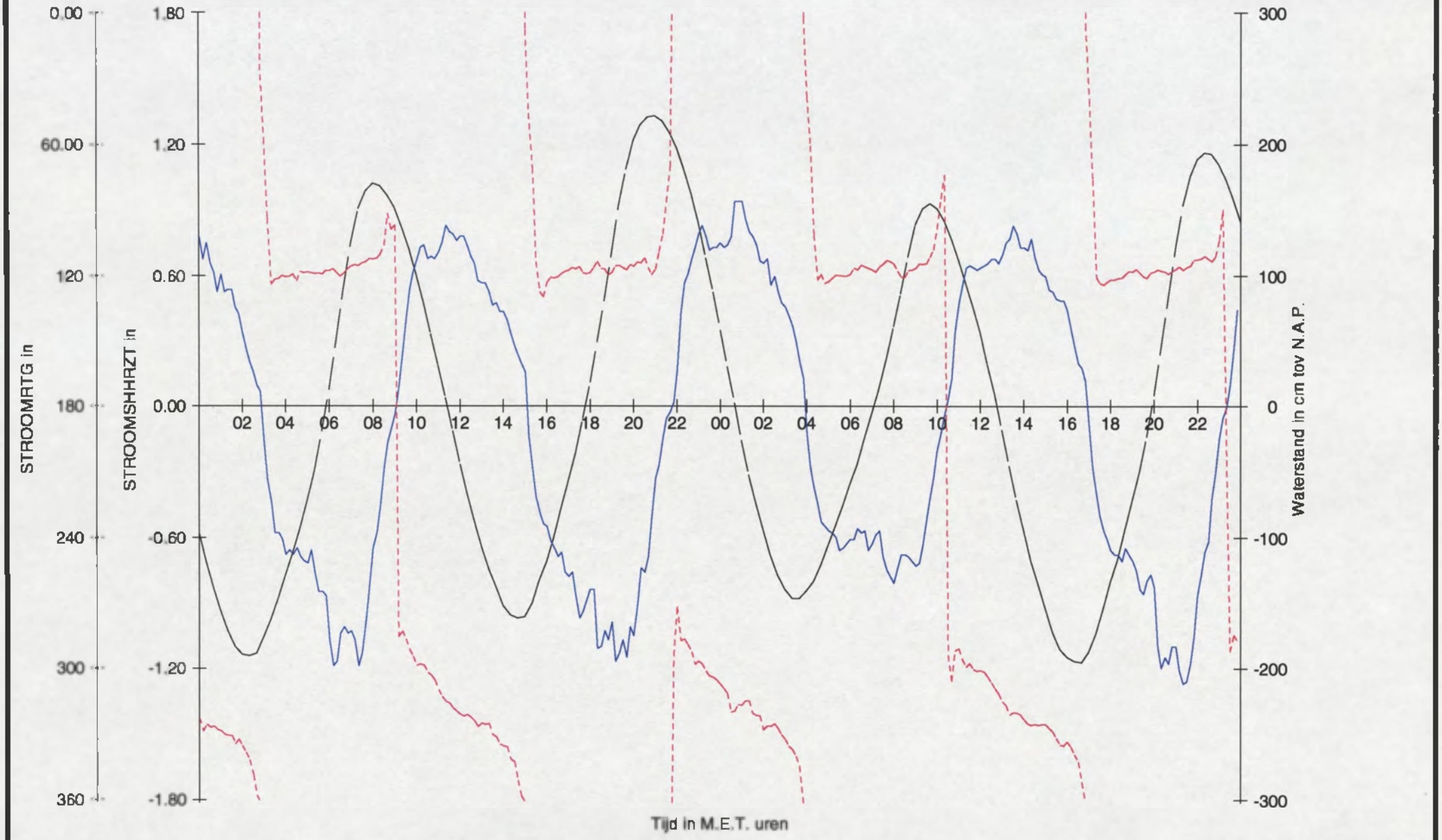

Rijkswaterstaat
Directie Zeeland
Meetinformatiedienst

Raainaam : Debietraai 7
Meetperiode : 21/10/2000 t/m 22/10/2000
Streefvoetmaat : 3250
Lokatienaam : OSM2

STROOMSHHRZT
STROOMRTG
Waterstand te Terneuzen

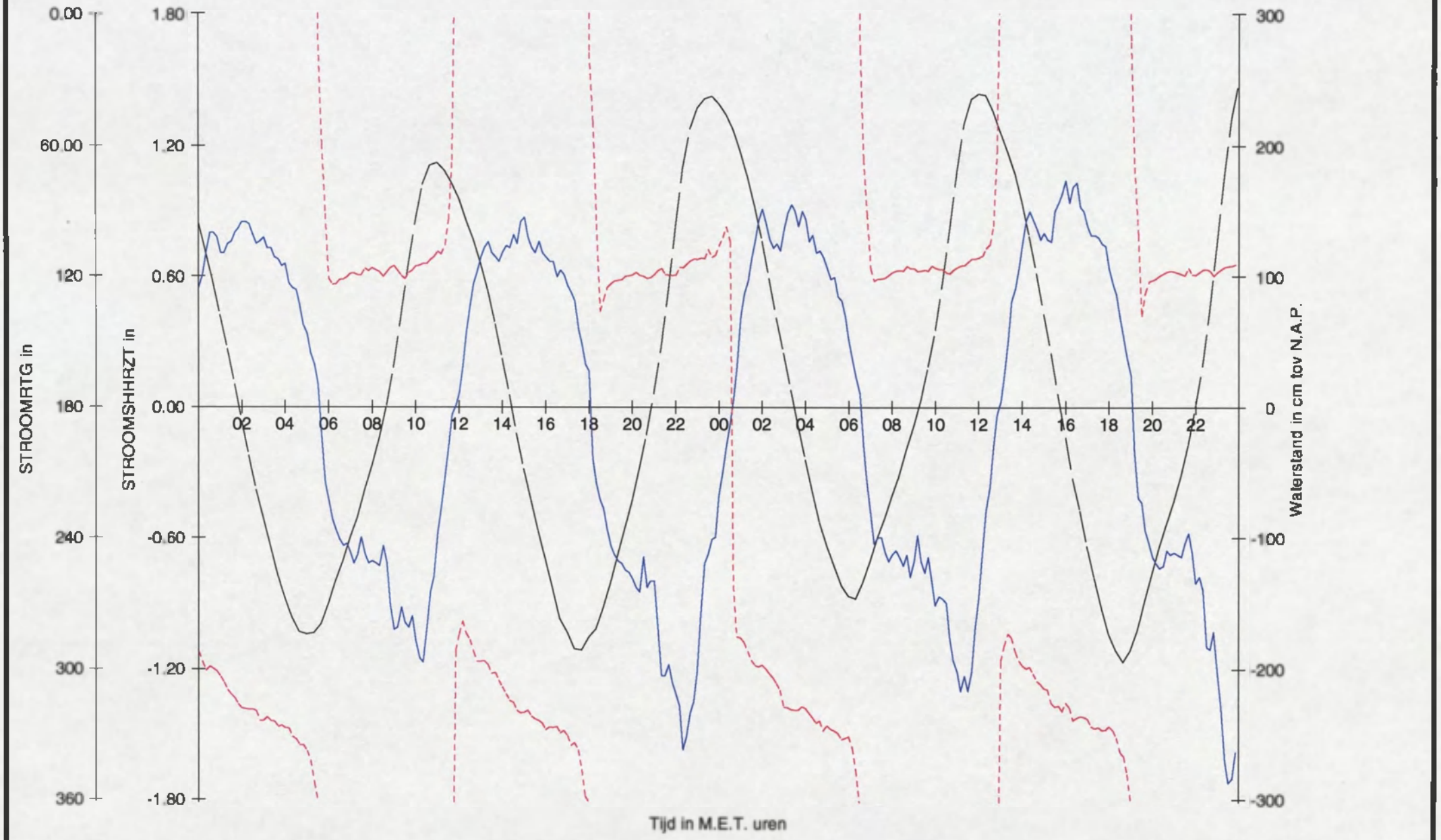

Rijkswaterstaat
Directie Zeeland
Meetinformatiedienst

Raainaam : Debietraai 7
Meetperiode : 23/10/2000 t/m 24/10/2000
Streefvoetmaat : 3250
Lokatienaam : OSM2

STROOMSHHRZT
STROOMRTG
Waterstand te Terneuzen

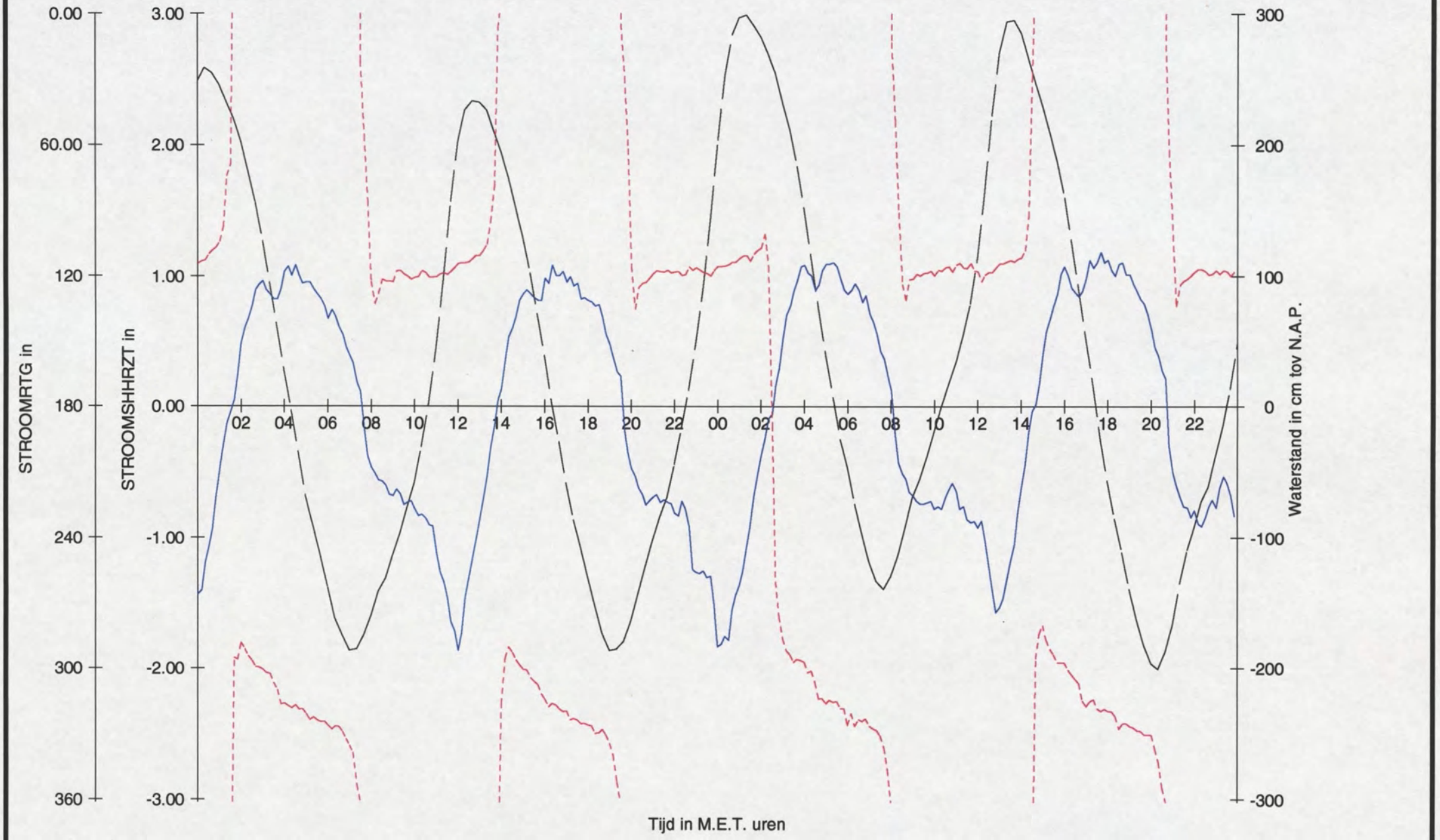

Rijkswaterstaat
Directie Zeeland
Meetinformatiedienst

Raainaam : Debietraai 7
Meetperiode : 25/10/2000 t/m 26/10/2000
Streefvoetmaat : 3250
Lokatienaam : OSM2

STROOMSHHRZT
STROOMRTG
Waterstand te Terneuzen

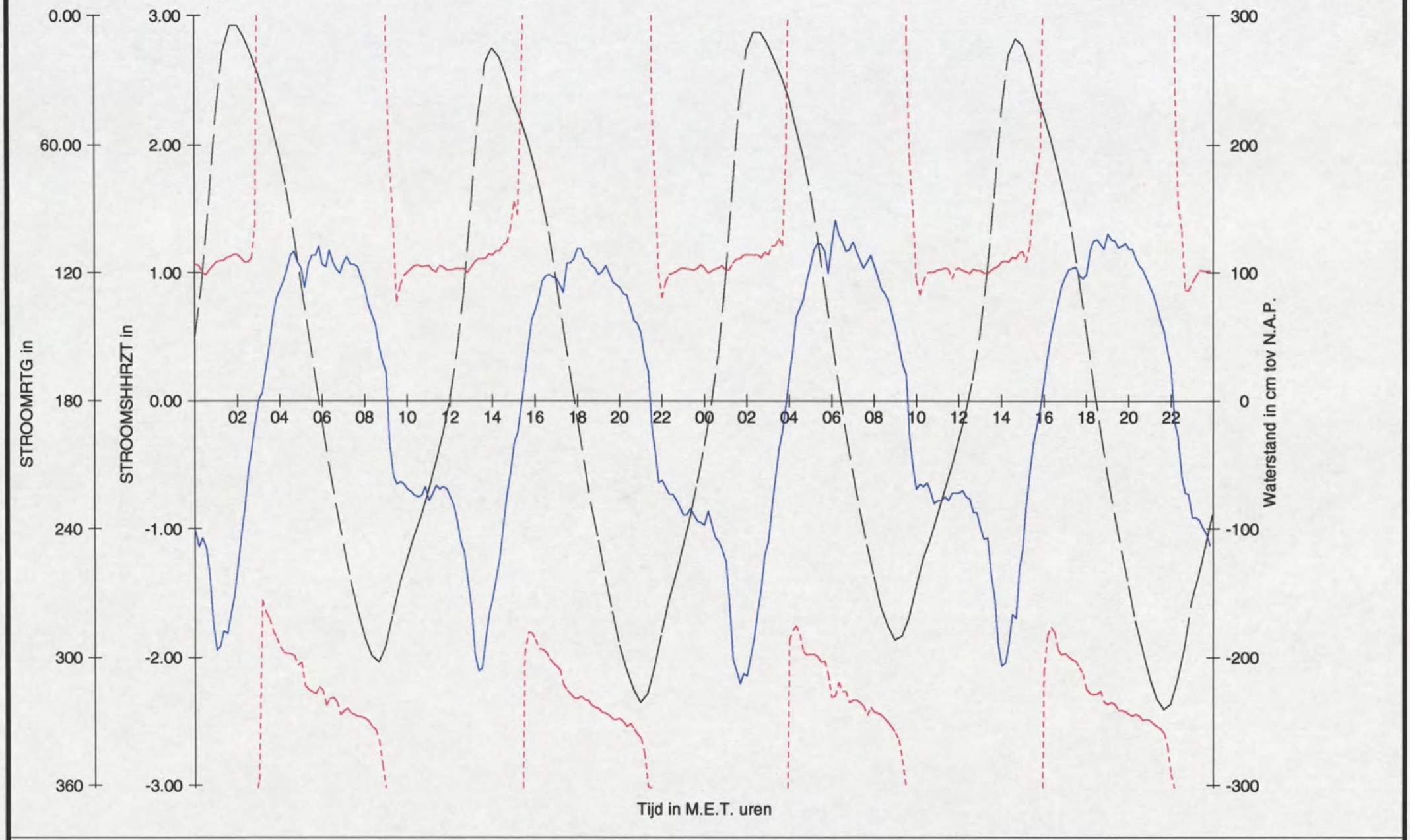

Rijkswaterstaat
Directie Zeeland
Meetinformatiedienst

Raainaam : Debietraai 7
Meetperiode : 27/10/2000 t/m 28/10/2000
Streefvoetmaat : 3250
Lokatienaam : OSM2

STROOMSHHRZT
STROOMRTG

Waterstand te Terneuzen

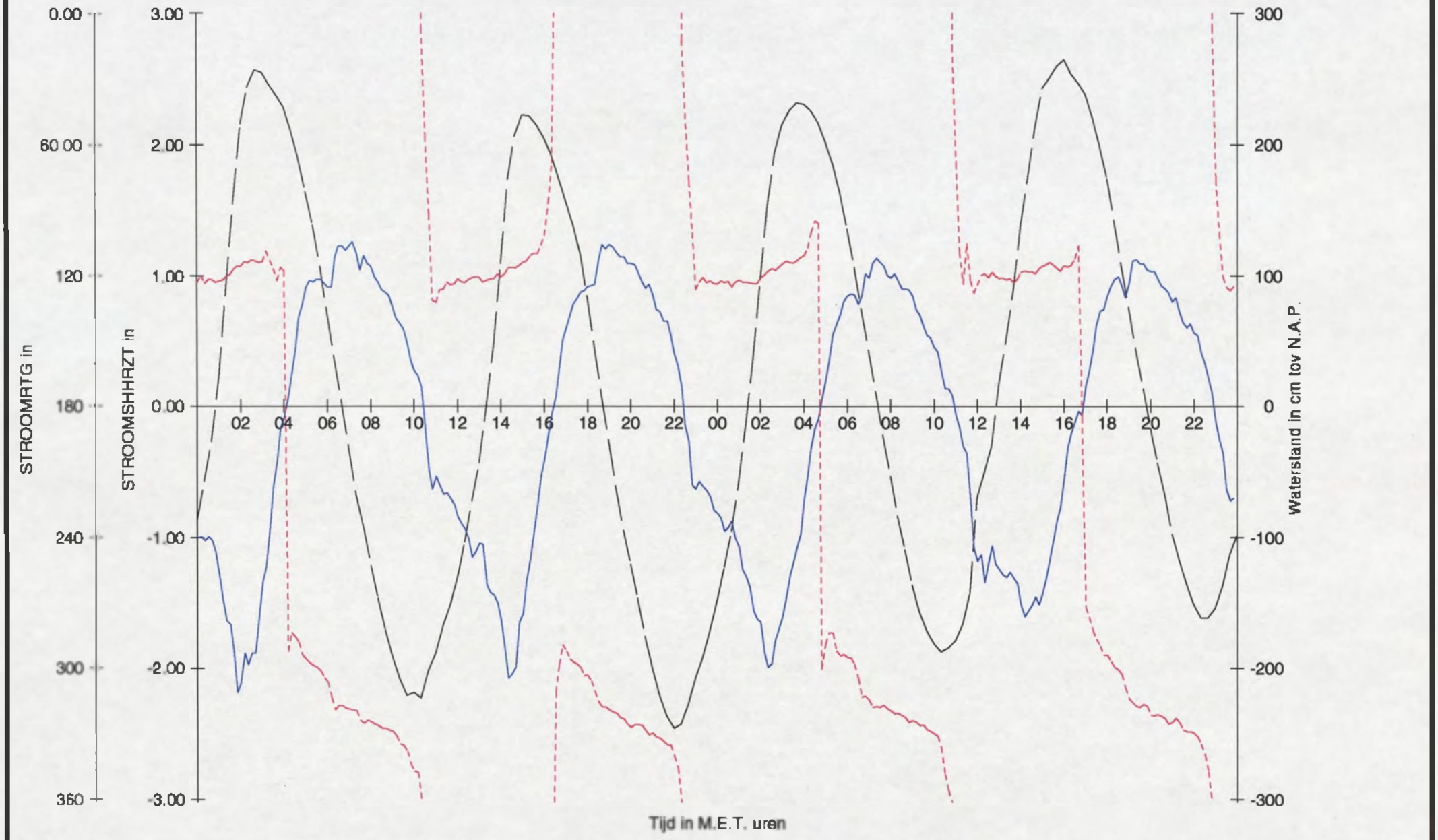

Rijkswaterstaat
Directie Zeeland
Meetinformatiedienst

Raainaam : Debietraai 7
Meetperiode : 29/10/2000 t/m 30/10/2000
Streefvoetmaat : 3250
Lokatienaam : OSM2

STROOMSHHRZT
STROOMRTG
Waterstand te Terneuzen

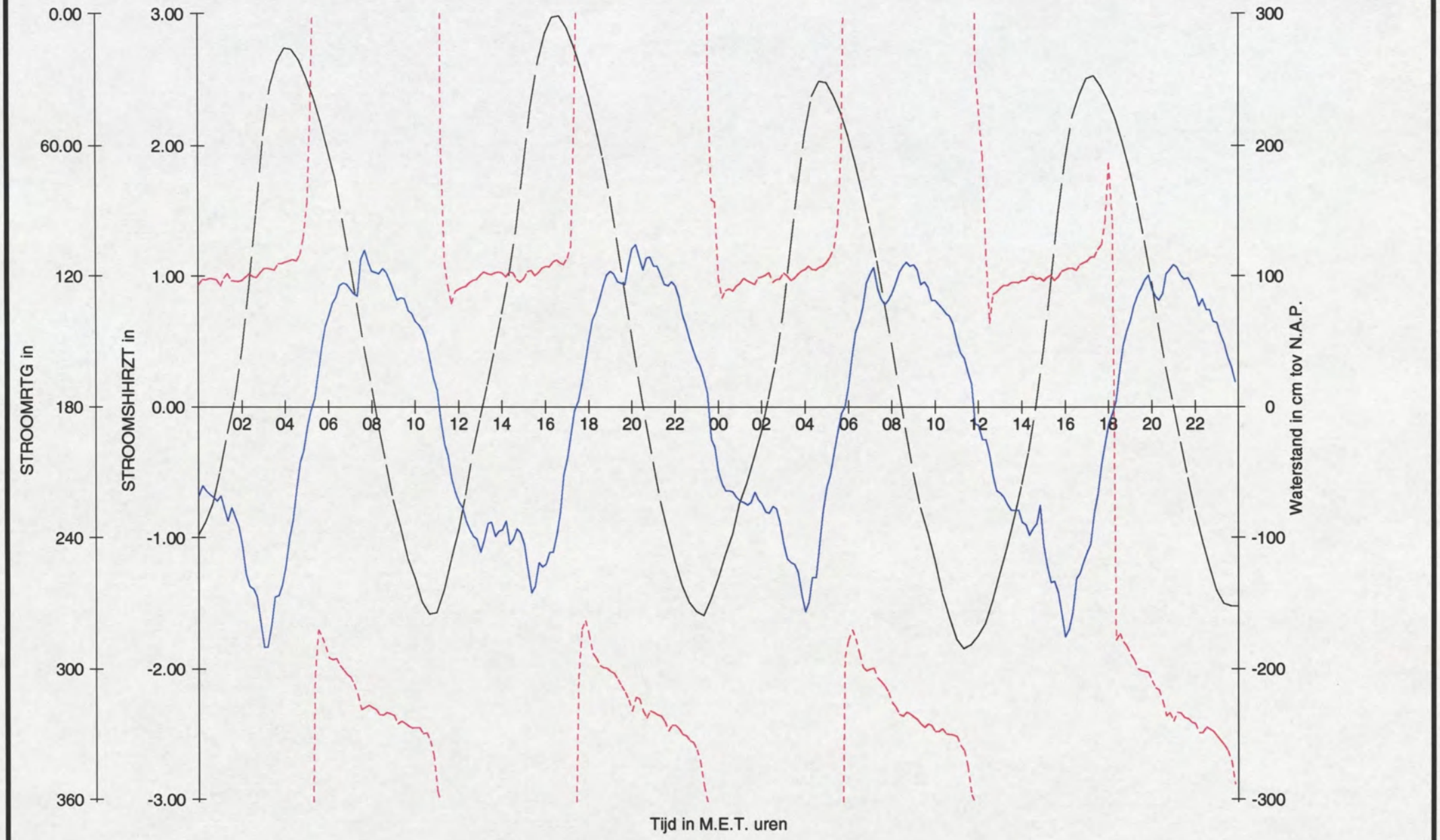

Rijkswaterstaat
Directie Zeeland
Meetinformatiedienst

Raainaam : Debietraai 7
Meetperiode : 31/10/2000 t/m 01/11/2000
Streefvoetmaat : 3250
Lokatienaam : OSM2

STROOMSHHRZT
STROOMRTG
Waterstand te Terneuzen

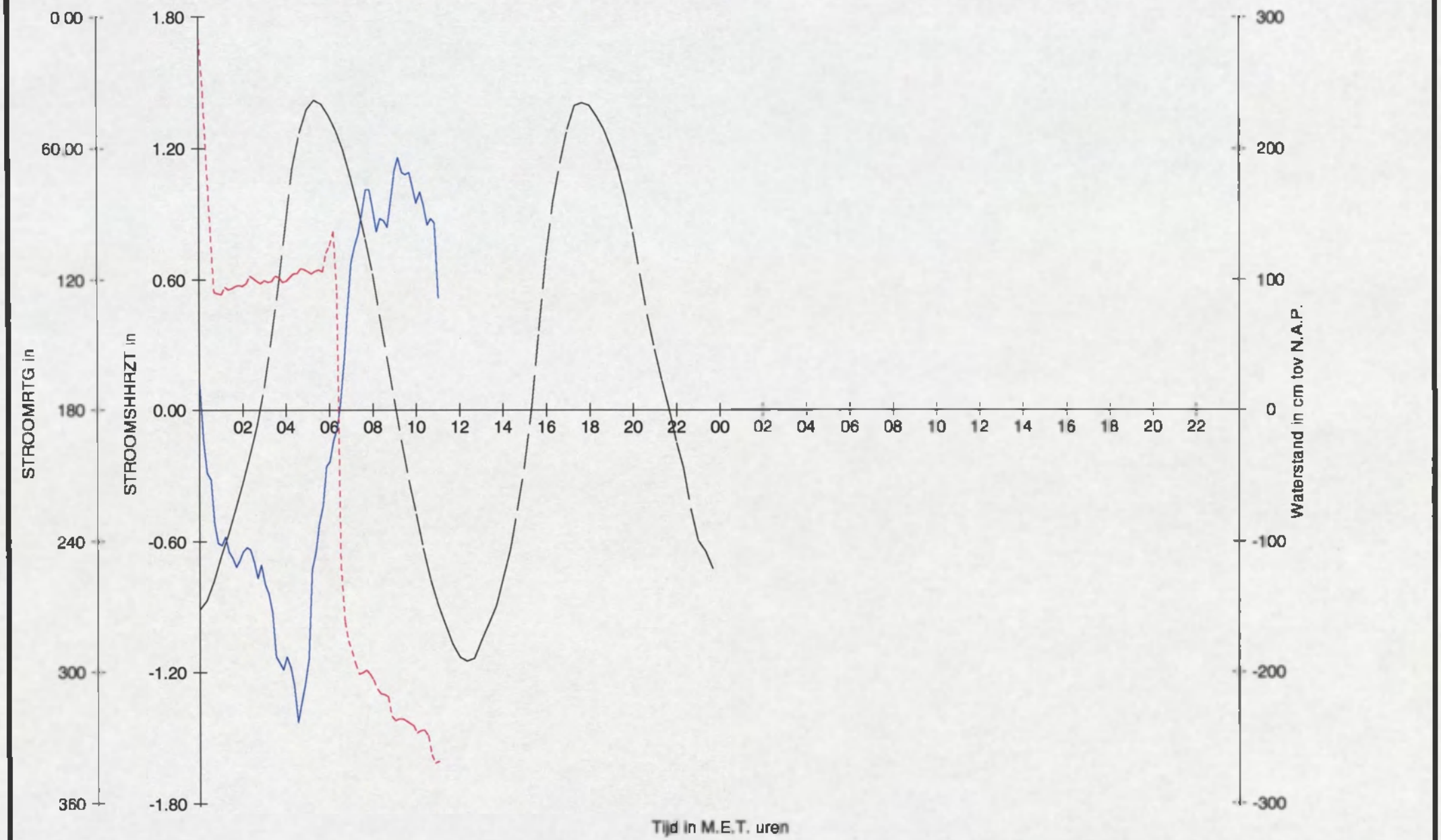

Rijkswaterstaat
Directie Zeeland
Meetinformatiedienst

Raainaam : Debietraai 7
Meetperiode : 02/11/2000 t/m 03/11/2000
Streefvoetmaat : 3250
Lokatienaam : OSM2

STROOMSHHRZT
STROOMRTG
Waterstand te Terneuzen

Ministerie van Verkeer en Waterstaat
Directoraat-Generaal Rijkswaterstaat

Meetinformatiedienst Zeeland
Vlissingen

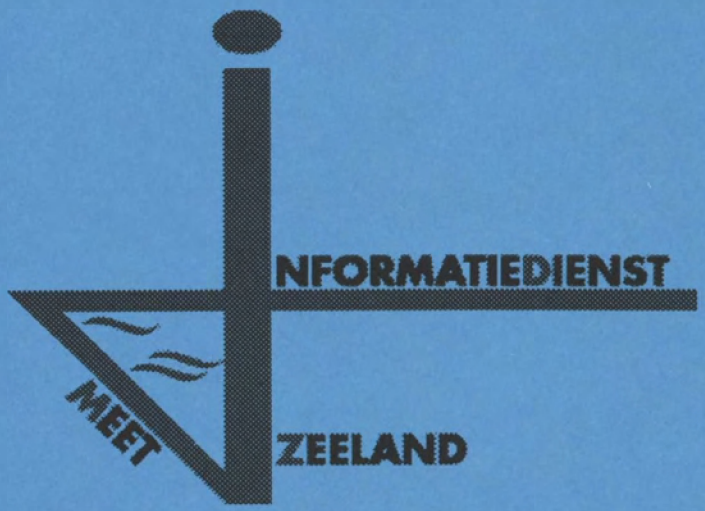

11. Vergelijk OSM - ADCP

Pas van Terneuzen Raai 7 dd 13 oktober 2000

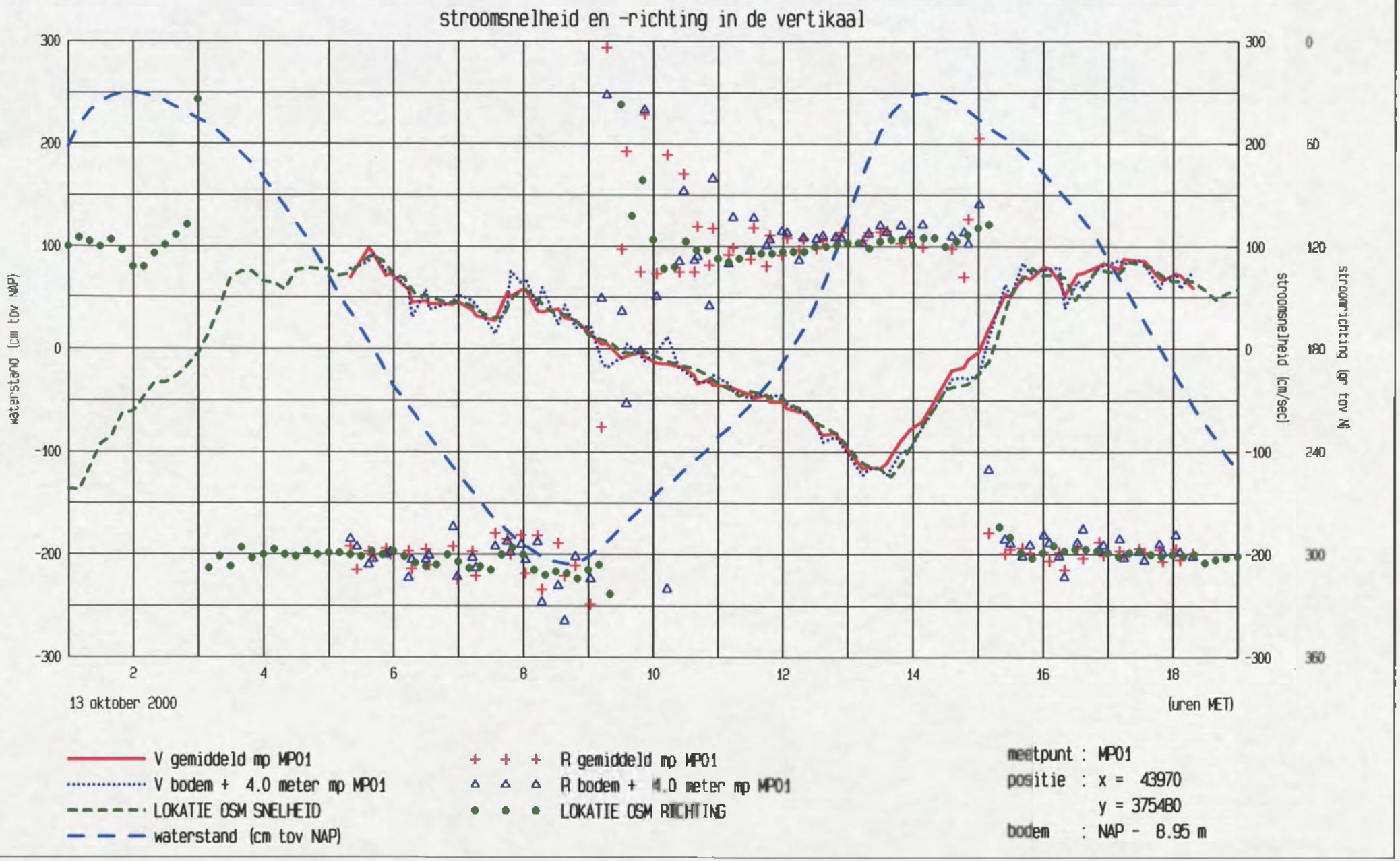

Everingen Raai 7 dd 13 oktober 2000

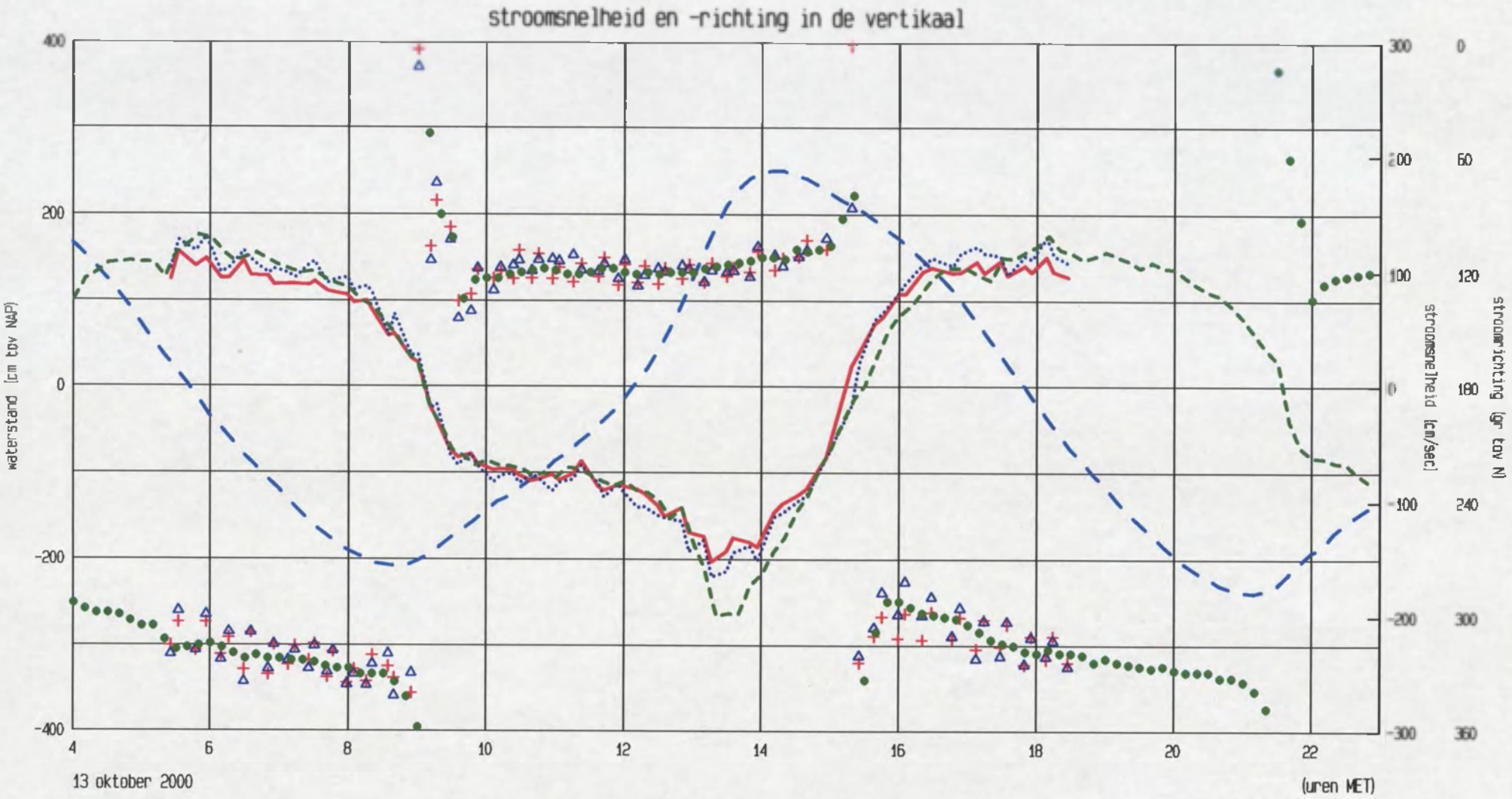

DEBIETMEMETING d.d. 13 oktober 2000
codenummer: 0415.M.0001
plaats: Pas van Terneuzen / Everingen

Raainr. 7

GETIJGEGEVENS

station	datum	M.E.T	HW	M.E.T	LW	daling	ryzing	getyfact
Terneuzen	13-10-00	02.00	+2,53			4,63		**1.089**
				08.50	-2,10		4,63	**1,089**
		14.15	+2,53			4,93		**1,160**
				21.10	-2,40			

amplitude gem. getij: Terneuzen 2000 = 4,25

GETIJVOLUMES	gemeten				herleid naar gem. jaargetij			
	EV 10^6 m³	FV 10^6 m³	Qmax eb 10^3m³s	Qmax vl 10^3m³s	EV 10^6 m³	FV 10^6 m³	Qmax eb 10^3m³s	Qmax vl 10^3m³s
Pas van Terneuzen	406,7	317,9	26,5	31,6	373,5	291,9	24,3	29,0
Everingen	416,4	463,4	28,3	39,6	359,0	425,5	24,4	36,3
Totale raai	823,1	781,3	54,8	71,2	732,5	717,4	48,7	65,3

Tekeningnr. Debietkrommen: Notitie **ZLMD-00.N.034** (bijlage 9a/9b)

STROOMGEGEVENS	Vmax eb m/s	Vmax vl m/s
Pas van Terneuzen		
Everingen		
Totale raai		

OPPERVLAKTE DOORSTROOMPROFIEL	
m² t.o.v. N.A.P.	tekeningnr.
22670	bijlage 3
25140	bijlage 3
47810	