

Sediment dynamics and hydrodynamics on the inner part of the Aquitanian shelf (France) : Preliminary results

Denis MICHEL¹, H     HOWA¹, Catherine THOMAS¹, Georges CHAPALAIN², Laurent THAIS² and Deny MALENGROS²

¹ Universit   Bordeaux I, D  partement de G  ologie et Oc  anographie, UMR 5805 EPOC, Avenue des Facult  s, 33405 Talence Cedex.
Fax. (33)556840848

Email: d.michel@geocean.u-bordeaux.fr

² Universit   des Sciences et Techniques de Lille, Laboratoire de S  dimentologie et G  odynamique, UMR 8577, B  timent SN5, 59655 Villeneuve d'Ascq.
fax. (33)320434910

Email: georges.chapalain@univ-lille1.fr

Abstract

Inner shelves constitute a zone of transition where large quantities of sediments are stored. Sediment exchanges occurring within these zones are of primary importance considering the evolution of neighbouring areas (i.e. continental shelf and intertidal zone). The aim of this study is to understand the morphodynamics of the inner shelf and the connections prevailing with adjacent zones: i) the shoreface and the beach; and ii) the external shelf. We focus on the aquitanian shelf constituted of the accumulation of terrigenous clastic material exhibiting a well developed system of nearshore longshore bars.

Bathymetric surveys permit to describe the morphology of the bedforms located on the shoreface. Hydrodynamic measurements of tide- and waves- generated currents were carried out. Sediment dynamics is determined using the Gao and Collins procedure (1992) and through direct measurements.

Introduction

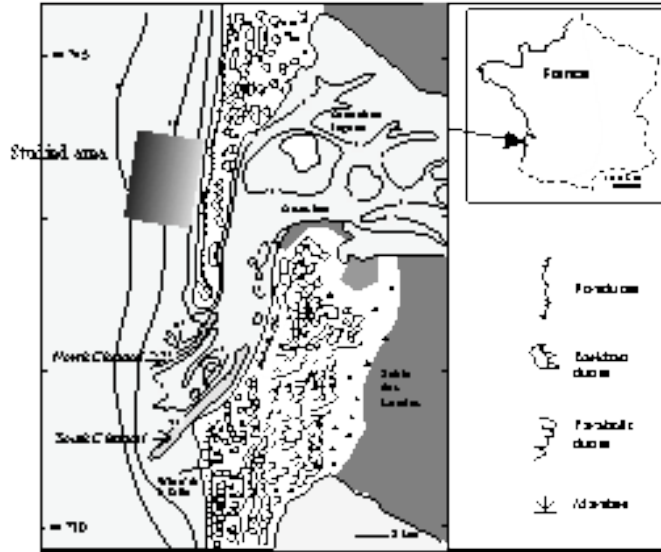
The shallow marine environment is a setting for the accumulation of terrigenous clastic material washed down from the continents. Considering coastal zones, inner shelf is a key area where sediment exchanges take place between: i) intertidal zones (beaches, estuaries, tidal inlets); and ii) continental shelves (Cacchione and Drake, 1990; Kosro et al., 1991).

This present paper discusses some preliminary results from a recent oceanographic cruise on the inner part of the aquitanian shelf where an integrated approach was used to study bedforms morphology, hydrodynamic conditions and sediment dynamics.

The long-range goals of this program are to improve our understanding of the physical processes responsible for shoreface morphology changes and patterns of erosion and deposition in the nearshore zone.

Experimental site and instrumentation

The study area is located within the southern part of the French Atlantic coast (Fig. 1).



This is an unconsolidated, low coast, bordered by high aeolian dunes. Westerly winds are dominant and represent 58% of the directions, on an annual basis; they are also typical of storm conditions. The tide is semi-diurnal with a mesotidal range. This tide causes only weak rotational currents on the inner continental shelf (Michel and Howa, 1999). The wave climate is characterised by swell with a mean period of 12 s and a significant wave height (H_{sig}) of 1.45 m. The maximum wave height during normal storm conditions is 6 m. The wave direction is predominantly WNW, yielding a southerly longshore drift of about $6.89 \times 10^5 \text{ m}^3$ per year (Michel and Howa, 1994).

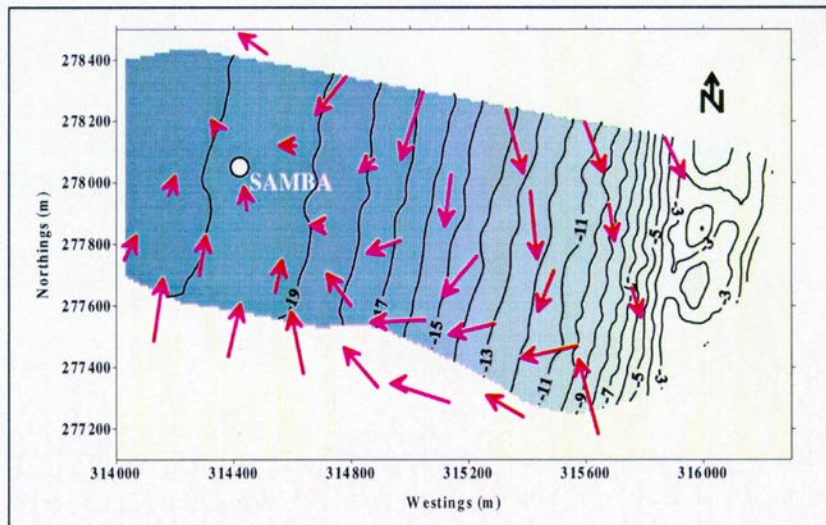
During the field campaign, various data were collected:

1. bathymetric surveys were conducted covering an area of 4x5 km from a depth of -30 m to -6m in order to explore the general morphology of bedforms;
2. 35 surface sediment samples were collected using a grab following a regular (but staggered) grid of 300 m alongshore and 250 m cross-shore in order to determine the net sediment transport pathways with the aid of the Gao and Collins procedure (1992);
3. hydrodynamics (wave heights, tidal- and wave- induced currents) and sediment concentrations close to the seabed were measured using a benthic platform, SAMBA (Chapalain et al., 1999), deployed in mean water depth of 20 m (Fig. 2).

Main results

Bathymetric surveys (Fig. 2) show that, from a depth between -25 and -18 m, the slope is regular (0.2%), and no major bedforms can be recognised. From a depth between -18 and -7 m (lower shoreface), the slope is 1.4%. The upper shoreface (-7 to -2m depth) is constituted of a system of rhythmic crescentic longshore bars, according to the classification suggested by Goldsmith et al. (1982), Wright and Short (1984), Froidefond et al. (1990), Dronen and Deigaard (1998) among others. These bars consist of a linear middle section and wing-type end sections (horns) with a length scale between 400 and 600 m.

Figure 2 Bathymetry and sediment transport pathway



The analysis of hydrodynamics data is still in progress. Preliminary results show that H_{sig} in deep water was 1.54 m, T_{sig} was 9.6 s and the wave direction was WNW. Close to the longshore bars, mean currents of about 0.23 m/s were measured (1 m above the bottom) with a southward direction.

The analysis of spatial changes in grain size parameters (mean, sorting and skewness) permits the identification of net sediment transport pathways on a short-term basis (Petitjohn et al., 1972; McLaren, 1981; McLaren and Bowles, 1985). In this study, the methodology presented by Gao and Collins (1992) and Pedreros et al (1996), was used to calculate the transport vectors, representing a weighted average of the trends from neighbouring sites. The map of transport vectors, the residual transport pattern, permits recognition of the main transport directions. This method allows the determination of sediment transport pathways (Fig.2), however, it provides no information on transport rates. A longshore transport towards the south in the vicinity of the bar is identified. On the lower shoreface, no clear trend can be extracted.

Conclusions

This study shows that the upper shoreface of the inner aquitanian continental shelf is constituted by a system of rhythmic crescentic longshore bars also recognised by aerial photographs. These bars with a length scale between 400 and 600 m seem to be connected with the ridge and runnel systems developed on the intertidal zone. In the vicinity of the bar system, residual transport vectors are oriented towards the south.

Presented results are preliminary. Further analysis are in progress and additional field campaign are scheduled in the next future to improve our knowledge of this environment.

Acknowledgements

This study is part of the PNEC project (National Project of Coastal Environment), funded by INSU-CNRS. Instrumentation was co-funded by the Région Aquitaine council and the MAST III - INDIA project (MAST contract N°. MAS3-CT-0106).

Bibliography

Cacchione, D.A. et Drake, D., 1990. Shelf sediment transport: an overview with applications to the northern California continental shelf. In: Le Mehaute, B., Hanes, D.M. (Eds.), *The Sea*, Vol. 9. Ocean Engineering Science. Wiley, New York, 729-744.

Chapalain, G., Thais, L. et Malengros, D., 1999. Modélisation et mesures des processus hydrodynamiques et hydrosédimentaires en Manche orientale, 7ème Congrès Français de Sédimentologie, Livre des résumés, Publication ASF n°33, Paris, 65-66.

Dronen, N. and Deigaard, R., 1998. The three-dimensional stability of a barred coastal profile, Book of abstracts, 26th ICCE, Copenhagen, Denmark.

Froidefond, J.-M., Gallissaires, J.-M. and Prud'Homme, R., 1990. Spatial variation in sinusoidal wave energy on a crescentic nearshore bar; application to the Cap-Ferret, *Journal of Coastal Research*, 6, 927-942.

Gao, S. and Collins, M., 1992. Net sediment transport patterns inferred from grain-size trends, based upon definition of "transport vectors". *Sedimentary Geology*, 81, 47-60.

Goldsmith, V., Bowman, D. and Kiley, K., 1982. Sequential stage development of crescentic bars: Hahoterm beach, Southeastern Mediterranean, *Journal of Sedimentary Petrology*, 52, 233-249.

Kosro, P.M., Huyer, A., Ramp, S.R., Smith, R.L., Chavez, F.P., Cowles, T.J., Abbott, M.R., Strub, P.T., Barber, R.T., Jessen, P., Small, L.F., 1991. The structure of the transition zone between coastal waters and the open ocean off northern California, winter and spring 1987, *J. of Geophys. Res.*, 96, 14707-14730.

McLaren, P., 1981. An interpretation of trends in grain-size measures. *Journal of Sedimentary Petrology*, 51, 611-624.

McLaren, P. and Bowles, D., 1985. The effects of sediment transport on grain-size distributions. *Journal of Sedimentary Petrology*, 55, 457-470.


Michel, D. et Howa, H., 1999. Short-term morphodynamic response of a ridge and runnel system on a mesotidal sandy beach, *Journal of Coastal Research*, 15: 428-437.

Michel, D. and Howa, H., 1994. Morphological evolution of a littoral sandy bank, modelisation of its dynamics. *Annales Geophysicae*, European Geophysical Union, part II, 12, 240.

Pedrerros, R., Howa, H. and Michel, D., 1996. Application of grain-size-trend analysis for the determination of sediment transport pathways in intertidal areas. *Marine Geology*, 135, 35-49.

Petijohn, F.G.; Potter, P.D., and Siever, R., 1972. *Sand and Sandstone*. Springer-Verlag, New York, 618p.

Wright, L. D. and Short, A. D., 1984. Morphodynamics variability of surf zones and beaches : A Synthesis. *Marine Geology*, 56, 93-118.



Sommaire: