COLOFON

Neither the Belgian Science Policy nor any person acting on behalf of the Belgian Science Policy is responsible for the use which might be made of the following information. The authors are responsible for the content.

No part of this publication may be reproduced, stored in a retrieval system, or transmitted in any form or by any means, electronic, mechanical, photocopying, recording, or otherwise, without indicating the reference :

Maes, F, Coppens, J. & Vanhulle, A. ***An ecosystem approach in sustainable fisheries management through local ecological knowledge in Belgium (LECOFISH).*** Brugge, Vanden Broele, 2012, Part 2, (Atlas) 117

ISBN: 9789049607197

Depot: D/2012/0783/90

Vormgeving en druk: Grafische groep Vanden Broele

©Uitgeverij Vanden Broele Brugge

Coverfoto: ILVO

Maritiem Instituut Gent

MARITIEM INSTITUUT

belspo

UNIVERSITEIT GENT

MAPS SERIES I: COD 5

I.1.1/ Fishing zones cod – commercial & recreational fishermen 1950-2010 - overview 6

I.1.2/ Fishing zones cod – recreational fishermen – detailled maps 6

I.2/ Fishing zones cod – commercial & recreational fishermen 7

I.3/ Fishing zones cod – evolution – recreational fishermen 1950-2010 8

I.4/ Fishing zones cod – evolution – commercial fishermen 1950-2010 9

I.5/ Fishing zones cod - evolution – commercial & recreational fishermen 1950-2010 10

I.6/ Fishing zones cod - evolution – areas fished by 2 or more fishermen - commercial & recreational fishermen 1950-2010 11

I.7/ Fishing zones cod – seasonal changes (seasons) 12

I.8/ Fishing zones cod – seasonal changes (months) 13

I.9/ Cod fishing techniques 14

I.10/ Fishing zones cod – evolution & seasonal changes – structure maps 15

MAPS SERIES II: SOLE 17

II.1.1/ Fishing zones sole – commercial & recreational fishermen 1950-2010 - overview 18

II.1.2/ Fishing zones sole – recreational fishermen – detailled maps 18

II.2/ Fishing zones sole – commercial & recreational fishermen 19

II.3/ Fishing zones sole – evolution recreational fishermen 1950-2010 20

II.4/ Fishing zones sole – evolution commercial fishermen 1950-2010 21

II.5/ Fishing zones sole - evolution commercial & recreational fishermen 1950-2010 22

II.6/ Fishing zones sole - evolution areas fished by 2 or more fishermen - commercial & recreational fishermen 1950-2010 23

II.7/ Fishing zones sole – seasonal changes (seasons) 24

II.8/ Fishing zones sole – seasonal changes (months) 25

II.9/ Sole fishing techniques 26

II.10.1/ Sole – other locations 27

II.10.2/ Sole - spawning zones 27

II.11/ Fishing zones sole – evolution & seasonal changes – structure maps 28

MAPS SERIES III: SEA BASS 31

III.1/ Fishing zones sea bass – commercial & recreational fishermen 1950-2010 – overview – zones drawn and talked about 32

III.2/ Fishing zones sea bass – commercial & recreational fishermen 33

III.3/ Fishing zones sea bass - evolution commercial & recreational fishermen 1950-2010 34

III.4/ Fishing zones sea bass - evolution areas fished by 2 or more fishermen - commercial & recreational fishermen 1950-2010 35

III.5/ Fishing zones sea bass – seasonal changes (seasons) 36

III.6/ Fishing zones sea bass – seasonal changes (months) 37

III.7.1/ Sea bass – other locations 38

III.7.2/ Sea bass – spawning zones 38

MAPS SERIES IV: EEL 41

IV.1.1/ Fishing zones eel – commercial & recreational fishermen 1940-2010 - overview 42

IV.1.2/ Fishing zones eel – recreational fishermen – detailled maps 42

IV.2/ Fishing zones eel – commercial & recreational fishermen 43

IV.3/ Fishing zones eel – evolution commercial & recreational fishermen 1940-2010 44

IV.4/ Fishing zones eel - evolutionareas fished by 2 or more fishermen - commercial & recreational fishermen 1940-2010 45

IV.5/ Fishing zones eel – seasonal changes (seasons) 46

IV.6/ Fishing zones eel – seasonal changes (months) 47

MAPS SERIES V: PLAICE 49

V.1/ Fishing zones plaice – commercial & recreational fishermen 1950-2010 - overview 50

V.2/ Fishing zones plaice – commercial & recreational fishermen 51

V.3/ Fishing zones plaice – evolution recreational fishermen 1960-2010 52

V.4/ Fishing zones plaice – evolution commercial fishermen 1960-2010 53

V.5/ Fishing zones plaice - evolution commercial & recreational fishermen 1960-2010 54

V.6/ Fishing zones plaice – evolution areas fished by 2 or more fishermen - commercial & recreational fishermen 1960-2010 55

V.7/ Fishing zones plaice – seasonal changes (seasons) 56

V.8/ Fishing zones plaice – seasonal changes (months) 57

V.9.1/ Plaice - other locations 58

V.9.2/ Plaice – spawning zones 58

V.10/ Fishing zones plaice - evolution & seasonal changes – structure maps 59

MAPS SERIES VI: HERRING 61

VI.1/ Fishing zones herring – commercial & recreational fishermen 1940-2010 – overview – zones drawn and talked about (separate) 62

VI.2/ Fishing zones herring – commercial & recreational fishermen 63

VI.3/ Fishing zones herring - evolution commercial & recreational fishermen 1940-2010 64

VI.4/ Fishing zones herring – evolution areas fished by 2 or more fishermen - commercial & recreational fishermen 1940-2010 65

VI.5/ Fishing zones herring – seasonal changes (seasons) 66

VI.6/ Fishing zones herring – seasonal changes (months) 67

VI.7/ Herring - other locations 68

VI.8/ Herring – spawning zones 68

MAPS SERIES VII: SHRIMP 71

VII.1.1/ Fishing zones shrimp – commercial & recreational fishermen 1950-2010 - overview 72

VII.1.2/ Fishing zones shrimp – recreational fishermen – detailled maps 72

VII.2/ Fishing zones shrimp – commercial & recreational fishermen 73

VII.3/ Fishing zones shrimp – evolution recreational fishermen 1960-2010 74

VII.4/ Fishing zones shrimp – evolution commercial fishermen 1960-2010 75

VII.5/ Fishing zones shrimp - evolution commercial & recreational fishermen 1960-2010 76

VII.6/ Fishing zones shrimp – evolution areas fished by 2 or more fishermen - commercial & recreational fishermen 1960-2010 77

VII.7/ Fishing zones shrimp – seasonal changes (seasons) 78

VII.8/ Fishing zones shrimp – seasonal changes (months) 79

VII.9/ Shrimp spawning zones 80

VII.10/ Fishing zones shrimp – evolution & seasonal changes – structure maps 81

MAPS SERIES VIII: SAND MASON AND OTHER WORMS 83

VIII.1/ Worms – locations - commercial & recreational fishermen 1950-2010 – overview – zones drawn and talked about 84

VIII.2/ Tube worm/Sand mason – locations commercial & recreational fishermen 1950-2010 – overview – zones drawn and talked about 85

VIII.3/ Worms – locations commercial & recreational fishermen 86

VIII.4/ Worms – Tube worm/Sand mason excluded – locations – commercial & recreational fishermen 1950-2010 – overview – zones drawn and talked about (separate) 87

VIII.5/ Worms – locations - structure map 88

MAPS SERIES IX: RAZOR CLAM 91

IX.1/ Razor Clams – locations commercial & recreational fishermen 1950-2010 – overview – zones drawn and talked about 92

IX.2/ Razor Clams – locations commercial & recreational fishermen 93

IX.3/ Razor Clams – areas indicated by 2 or more fishermen 94

MAPS SERIES X: STARFISH 97

X.1/ Starfish – locations commercial & recreational fishermen 1950-2010 – overview – zones drawn and talked about 98

X.2/ Starfish – locations starfish and common/sand brittle star 99

X.3/ Starfish – locations commercial & recreational fishermen 100

X.4/ Starfish – locations - structure map 101

MAPS SERIES XI: CRABS & LOBSTERS 103

XI.1/ Crabs & Lobsters – locations commercial & recreational fishermen 1950-2010 – overview – zones drawn and talked about 104

XI.2/ Crabs & Lobsters – locations commercial & recreational fishermen 105

XI.3/ Crabs & Lobsters – locations specific species: Edible Crab & Great Spider Crab 106

XI.4/ Crabs & Lobsters – locations specific species: Swimming Crab & Velvet Swimming Crab 107

XI.5.1/ Crabs & Lobsters – locations specific species: Pea Crab 108

XI.5.2/ Crabs & Lobsters – locations Crab size 108

XI.6/ Crabs & Lobsters – locations specific species: Hermit Crab & Lobster 109

XI.7/ Crabs & Lobsters – locations structure map 110

MAPS SERIES XII: MARINE MAMMALS 113

XII.1/ Sea mammals – locations commercial & recreational fishermen 1950-2010 – overview – zones drawn and talked about 114

XII.2/ Sea mammals – locations specific species : Seal & Porpoise 115

XII.3/ Sea mammals – locations specific species: Dolphin & Whale 116

MAPS SERIES I

COD



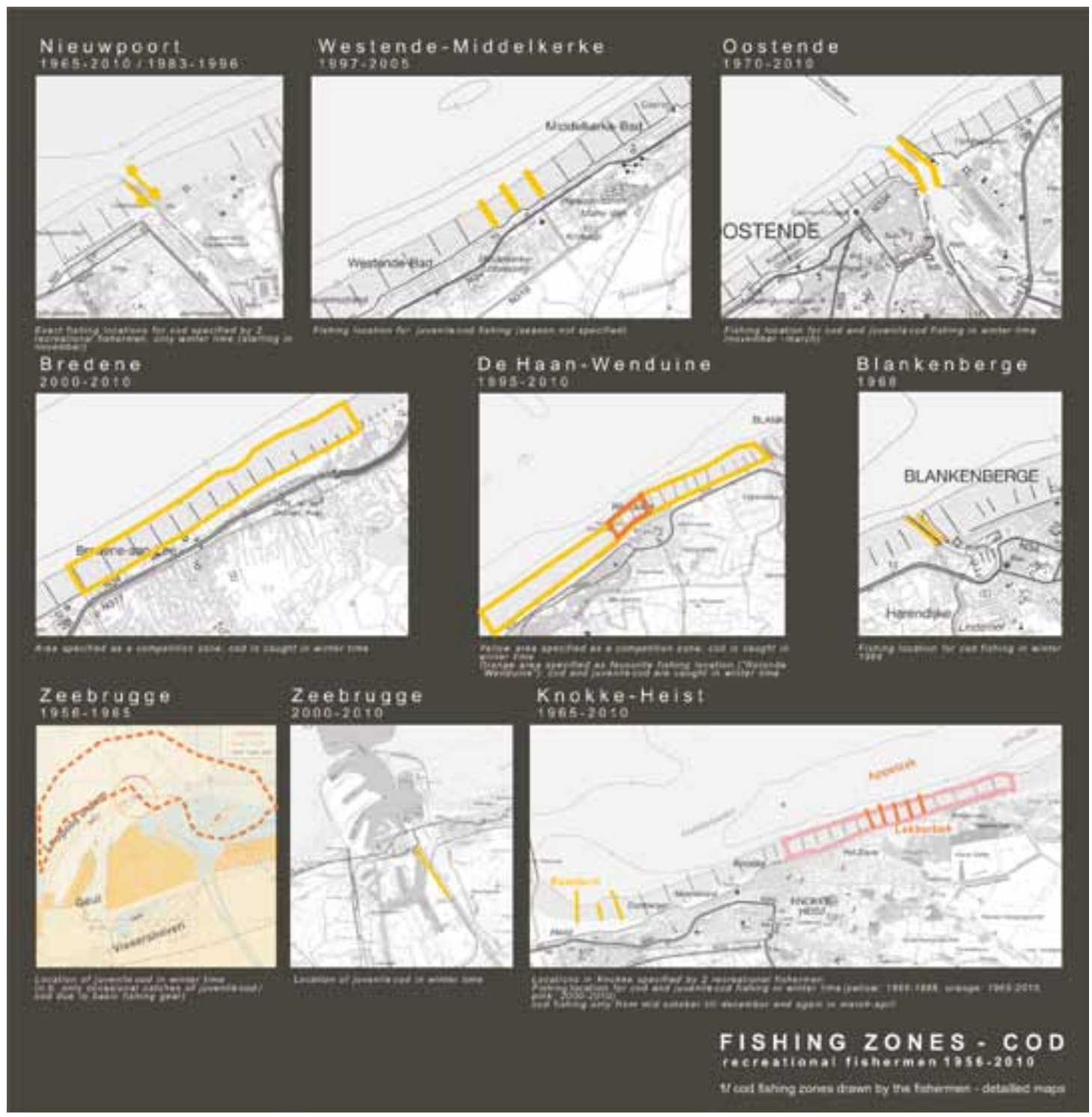

COD - fishing zones

commercial & recreational fishermen 1950 - 2010

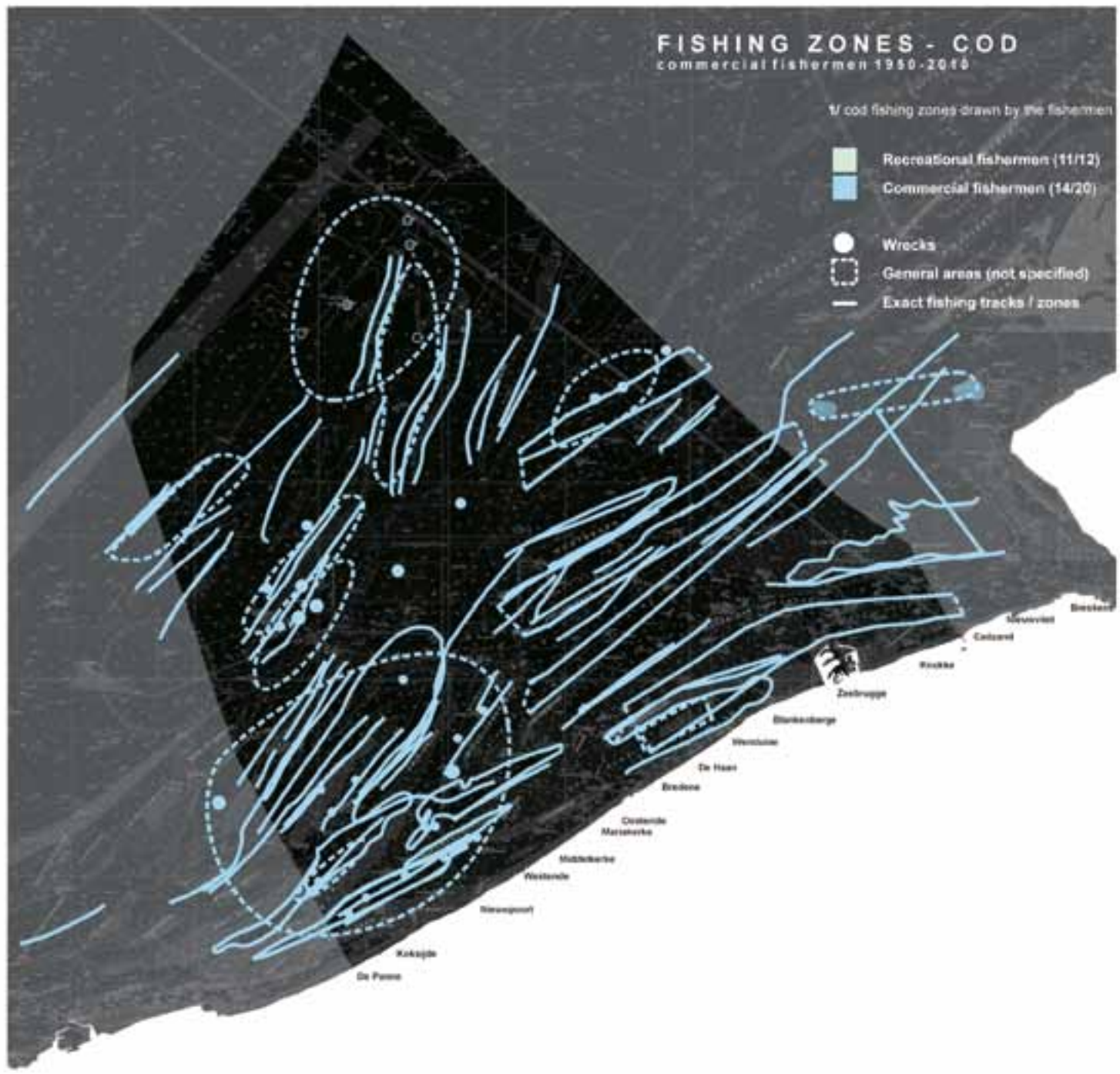

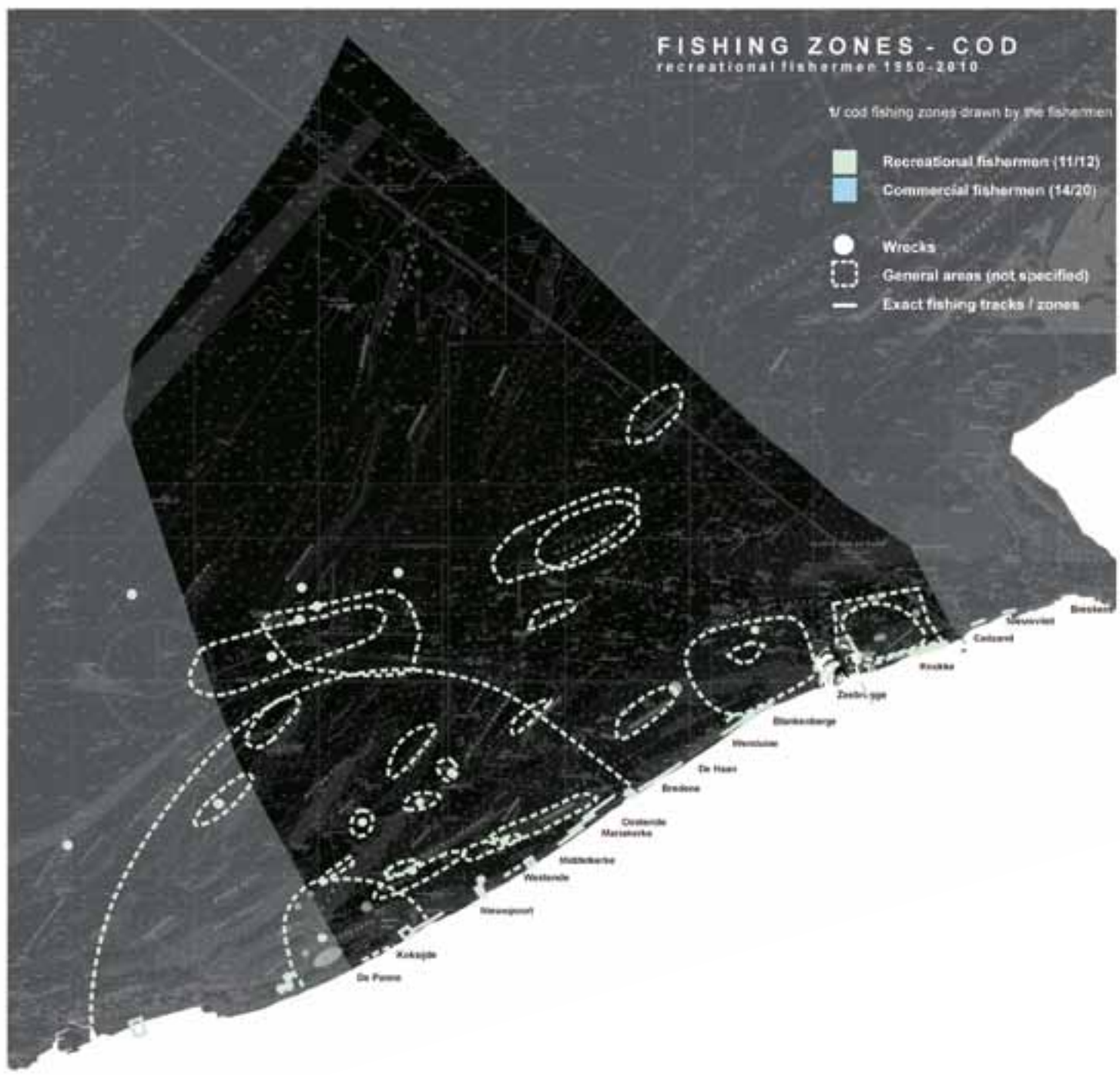

COD - fishing zones

commercial & recreational fishermen 1950 - 2010









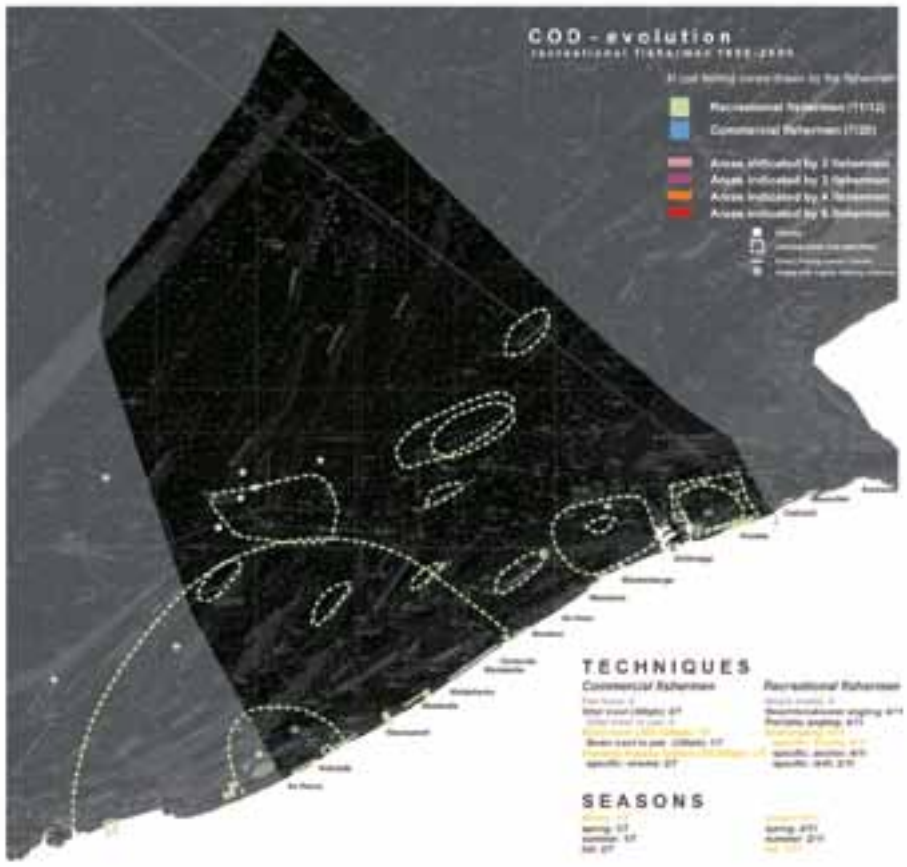

COD - evolution

recreational fishermen 1950 - 2010



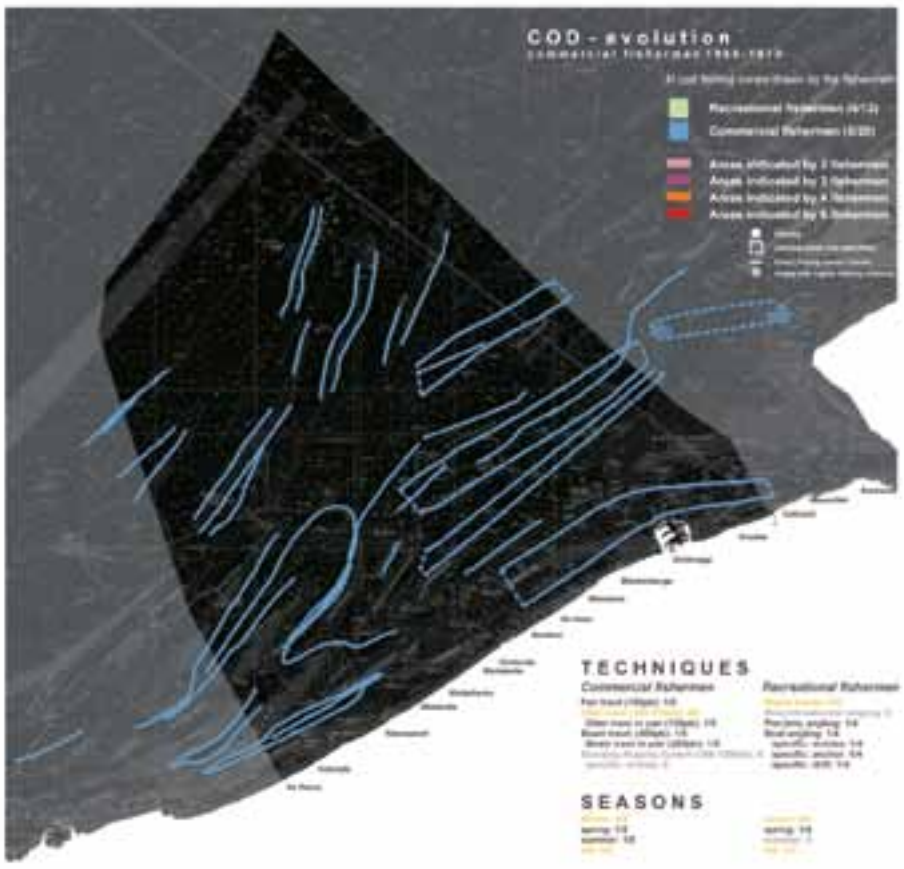



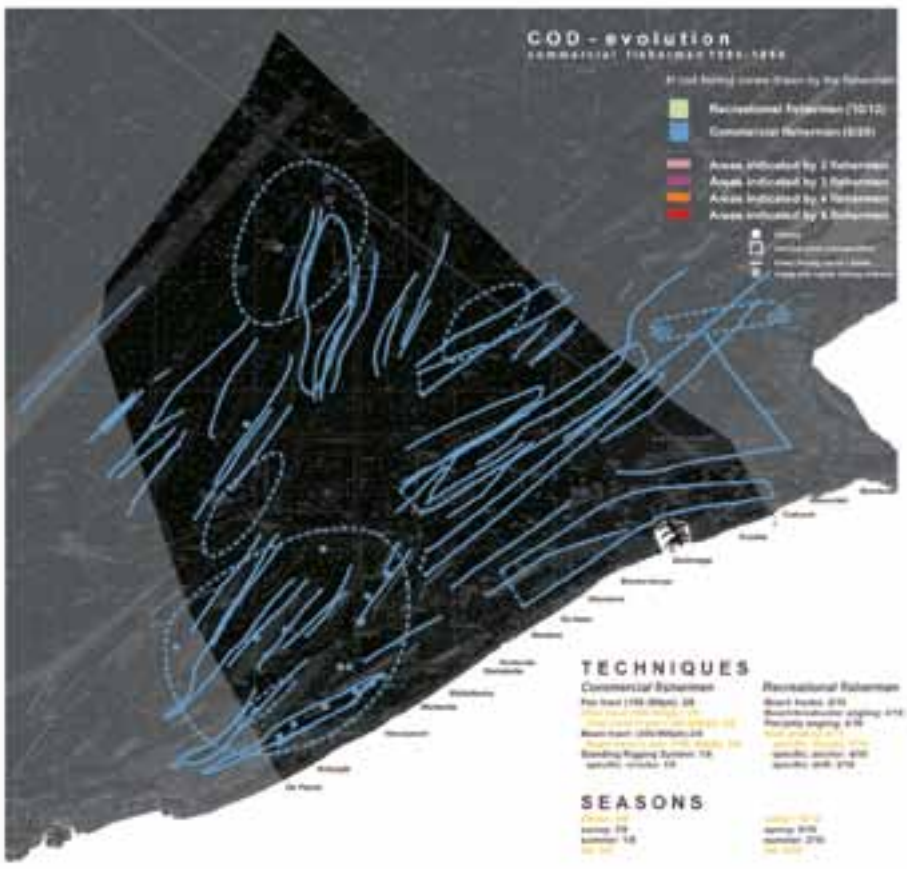



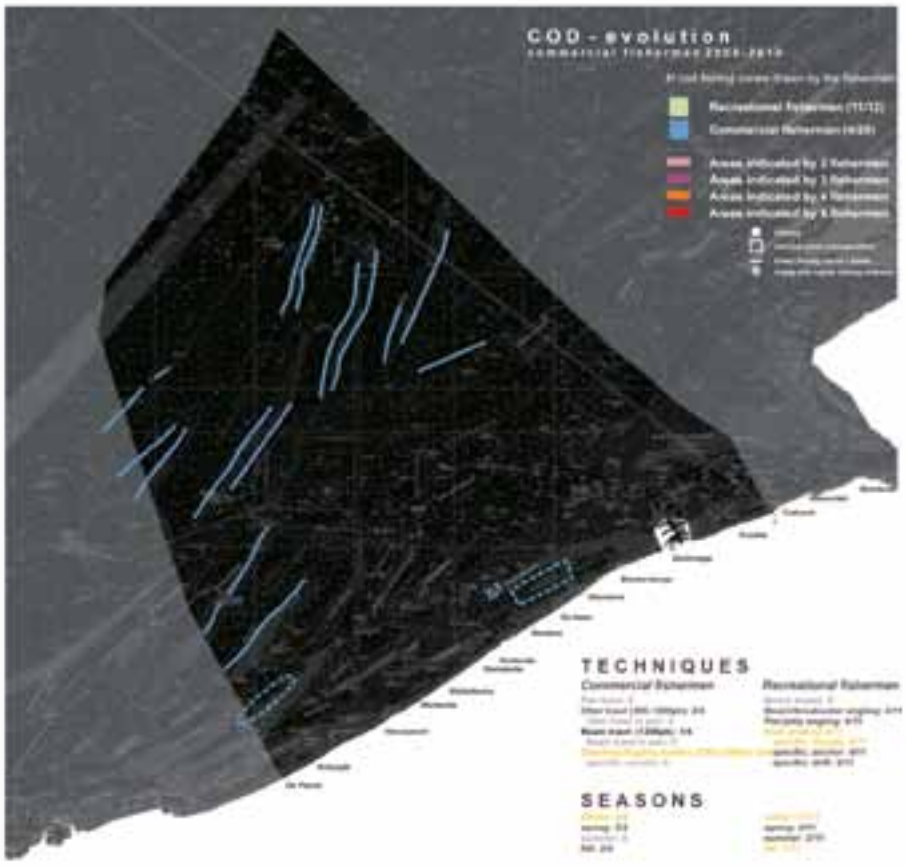

COD - evolution

commercial fishermen 1950 - 2010



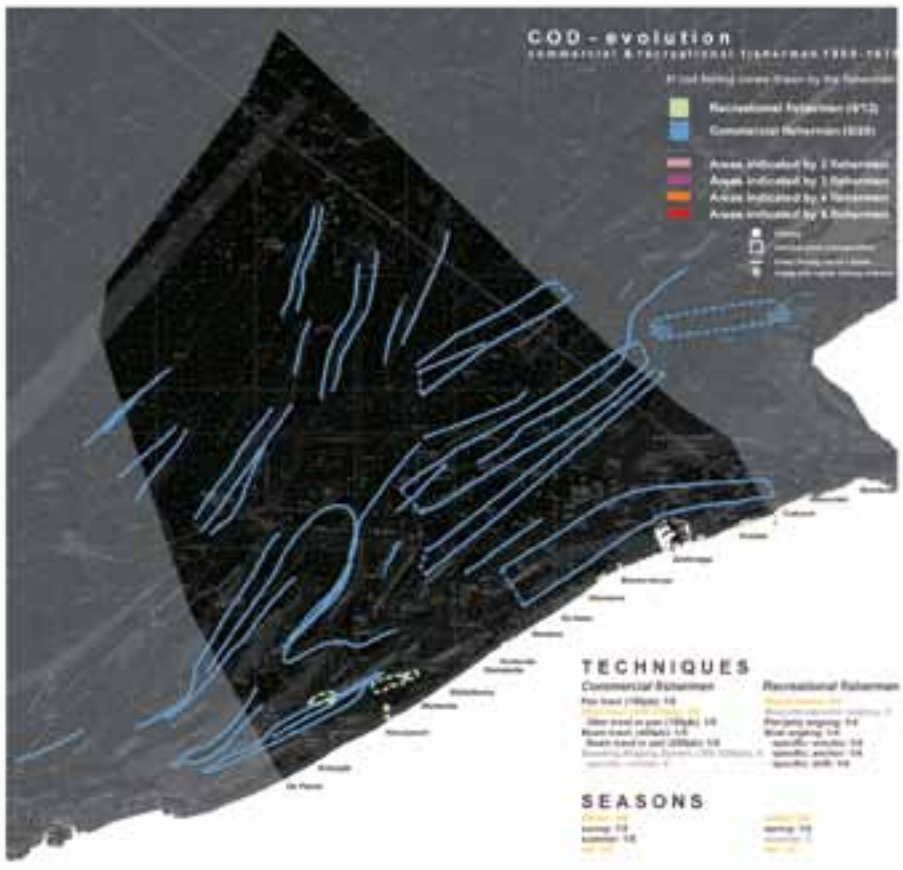

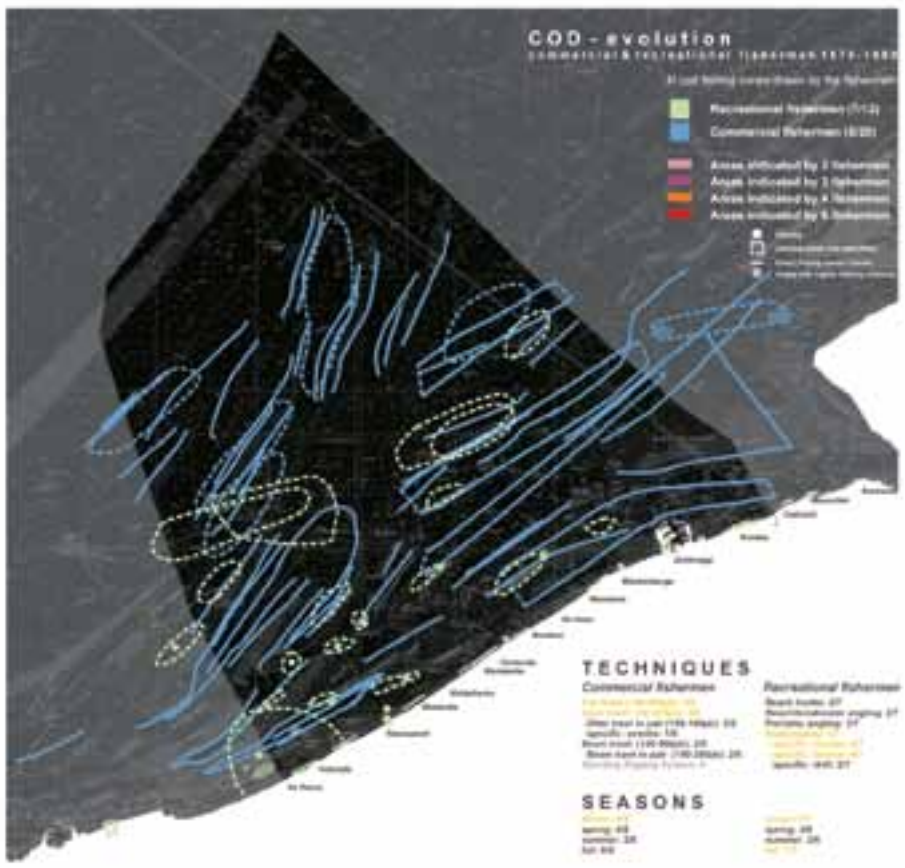

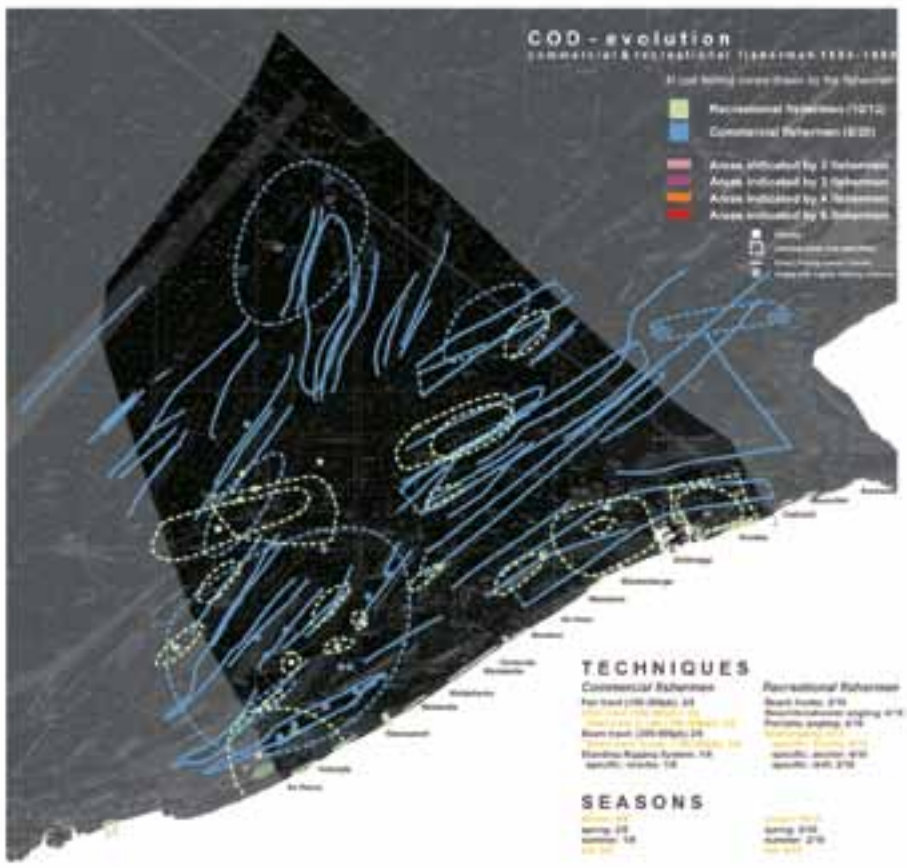

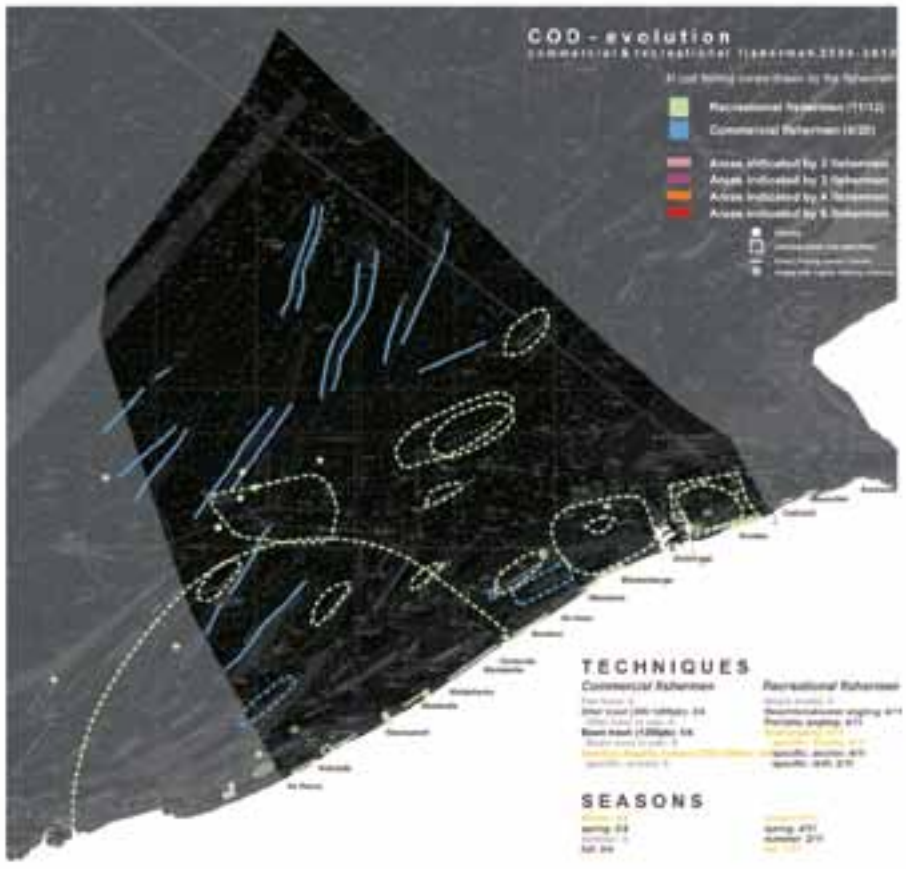

COD - evolution

commercial & recreational fishermen 1950 - 2010













COD - evolution

commercial & recreational fishermen 1950 - 2010

areas fished by 2 or more fishermen

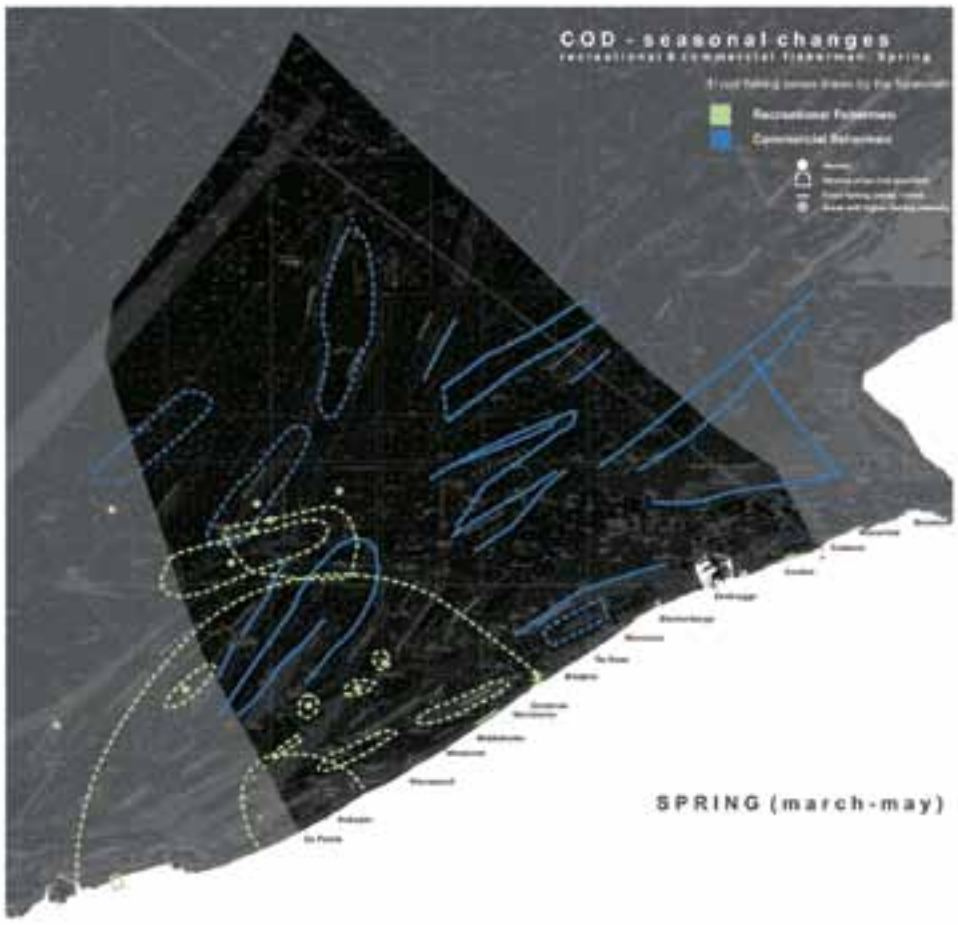

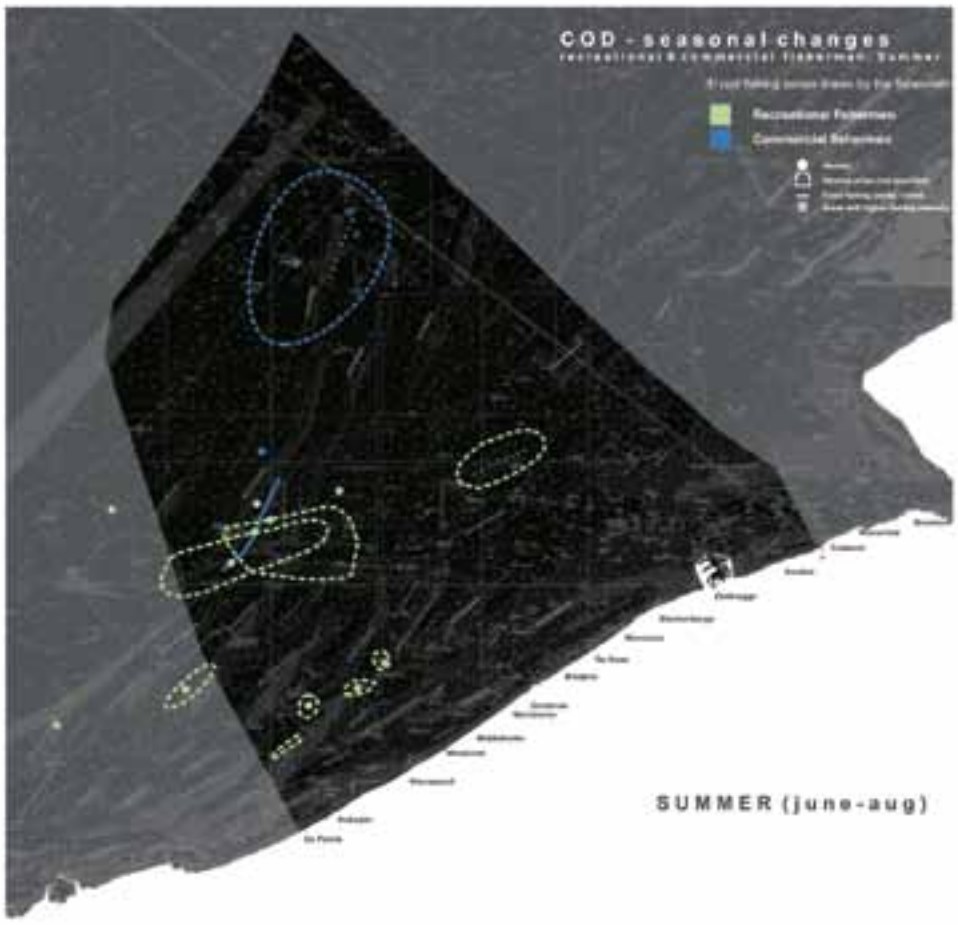

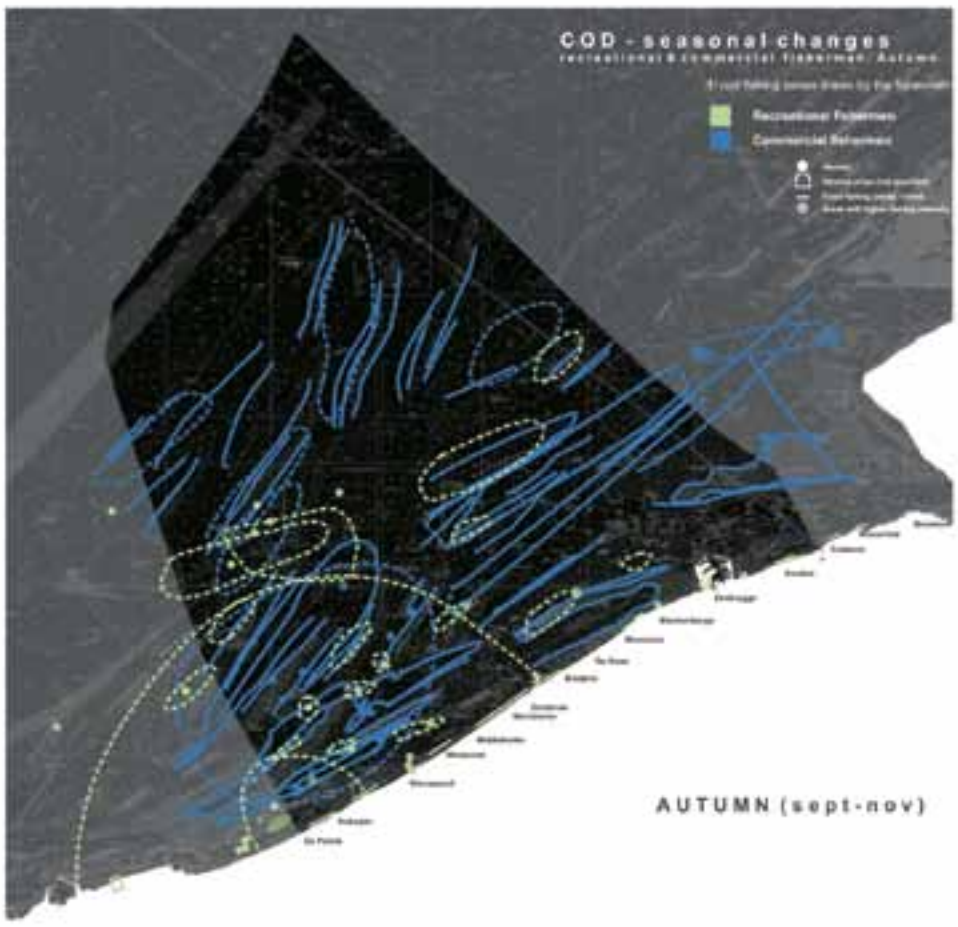

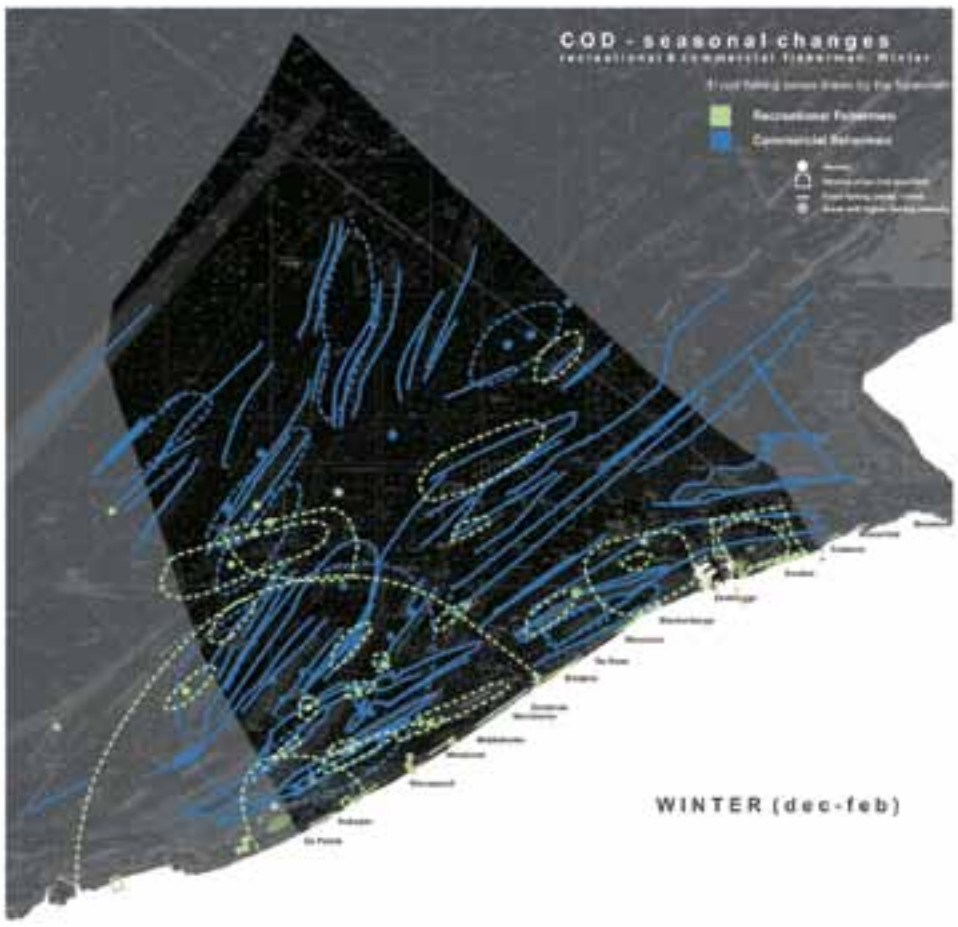

COD - seasonal changes

commercial & recreational fishermen 1950 - 2010

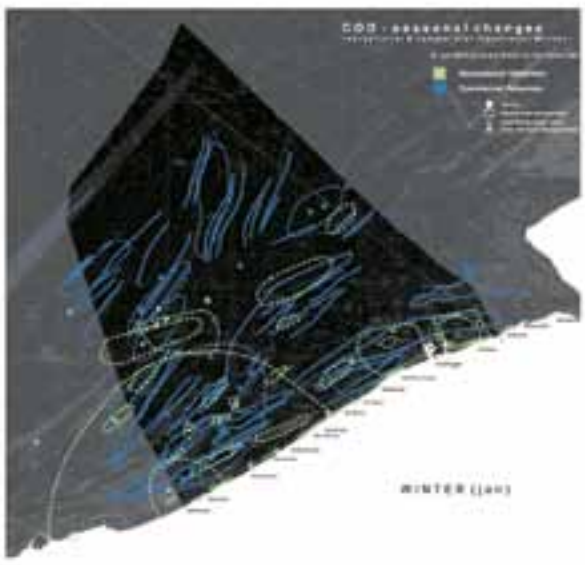



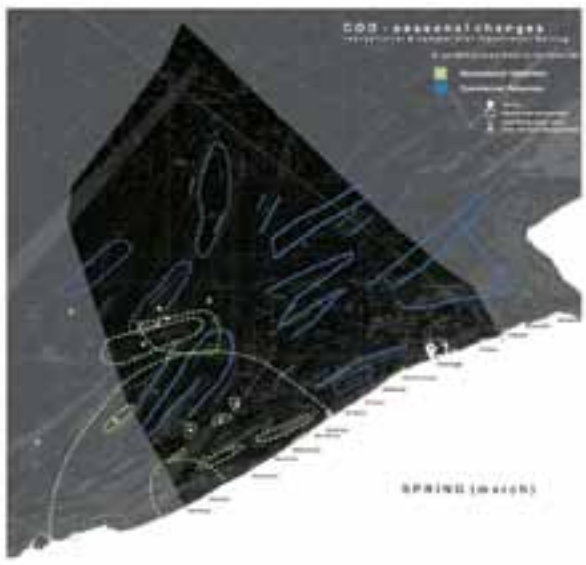

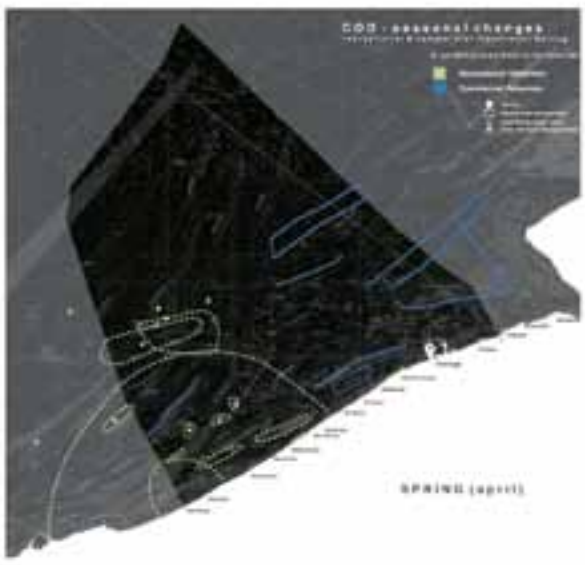









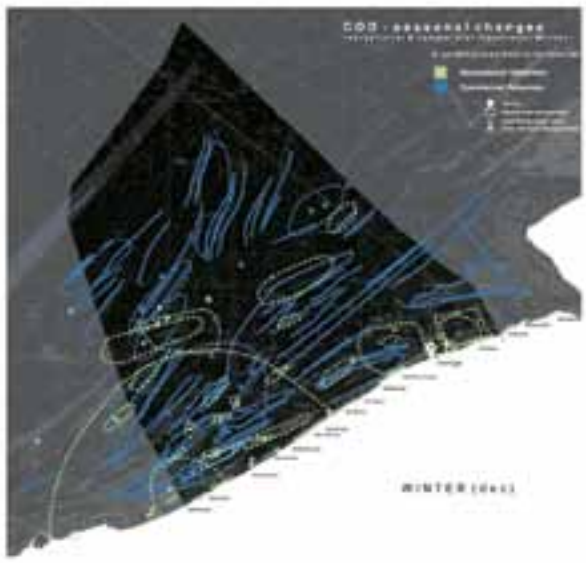

COD - seasonal changes january-december

commercial & recreational fishermen 1950 - 2010

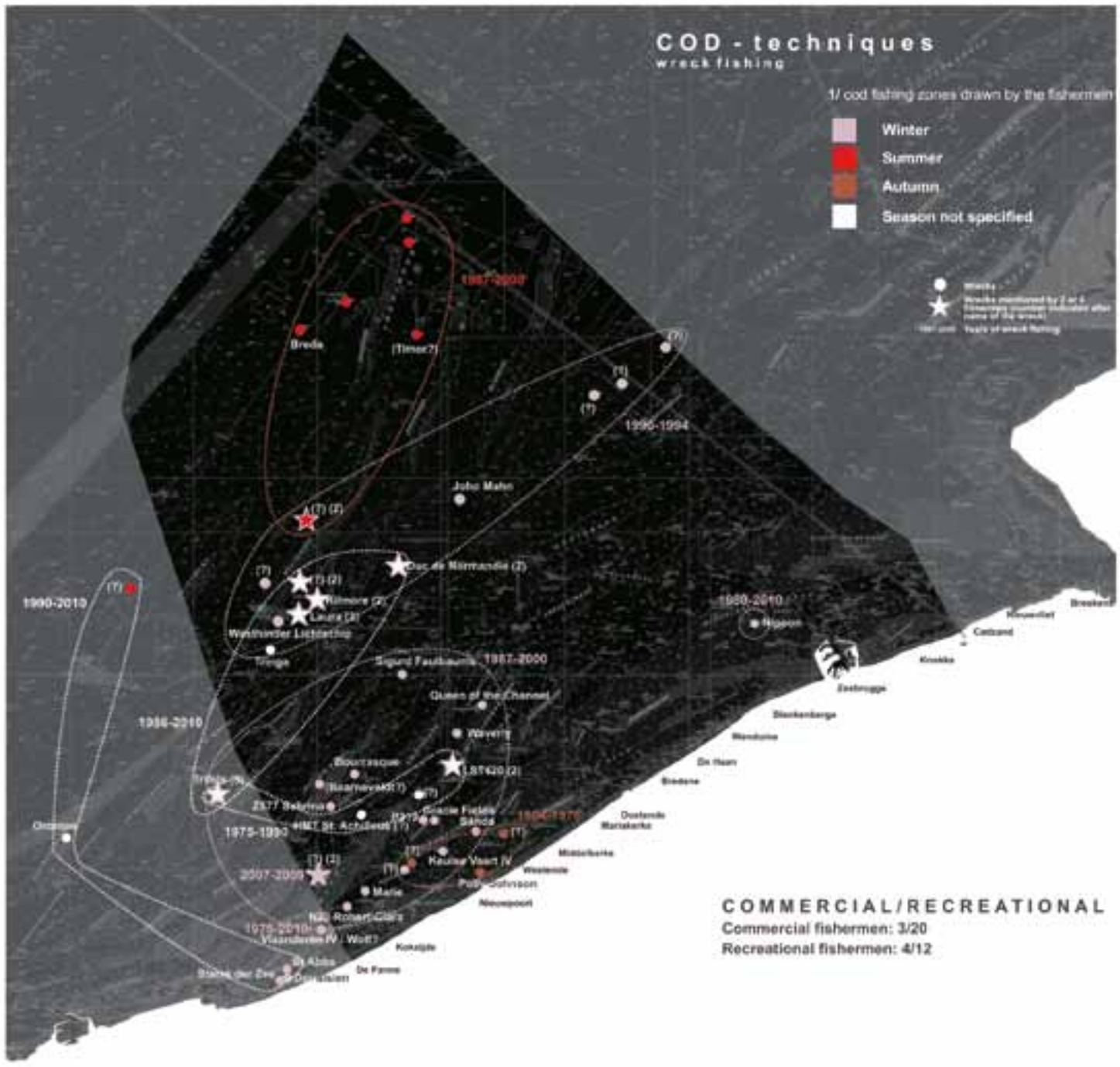

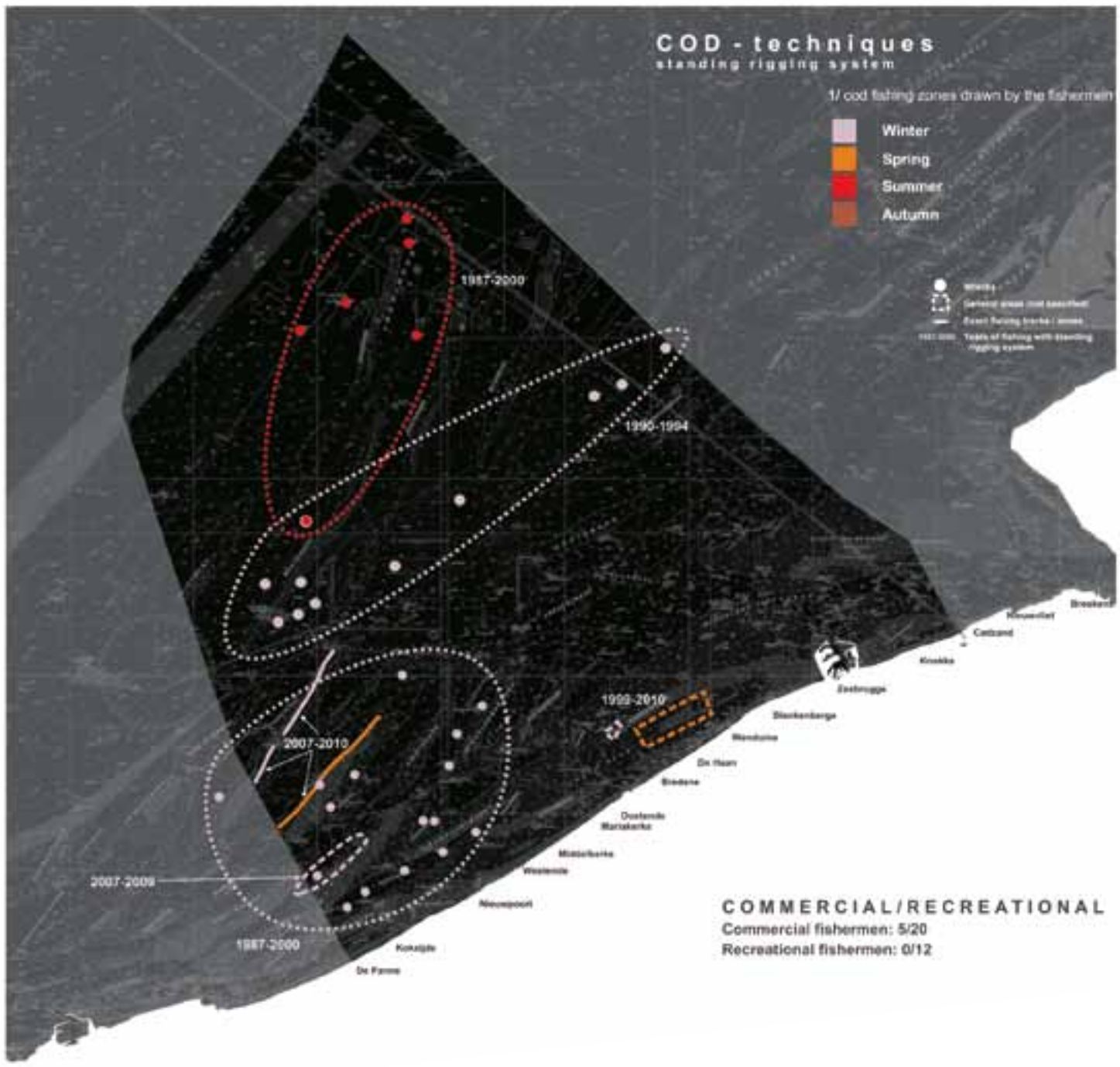

COD - technique

commercial & recreational fishermen 1950 - 2010

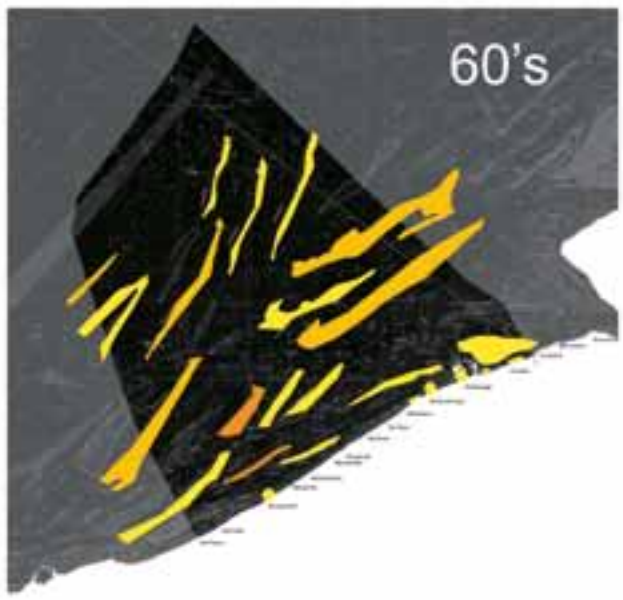

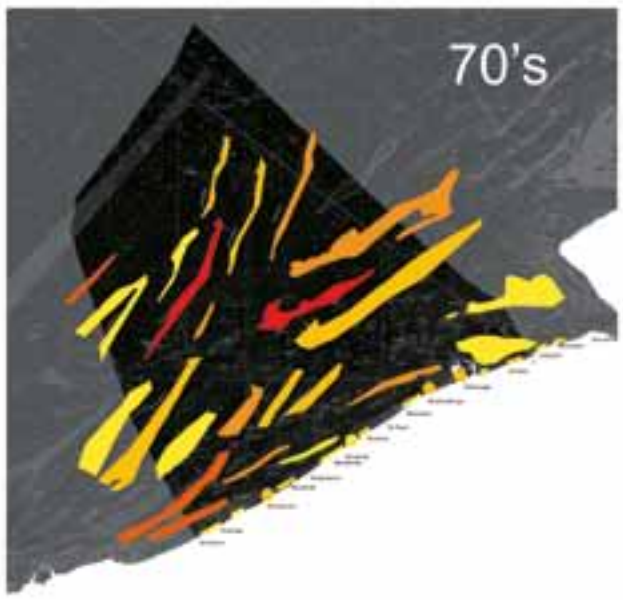

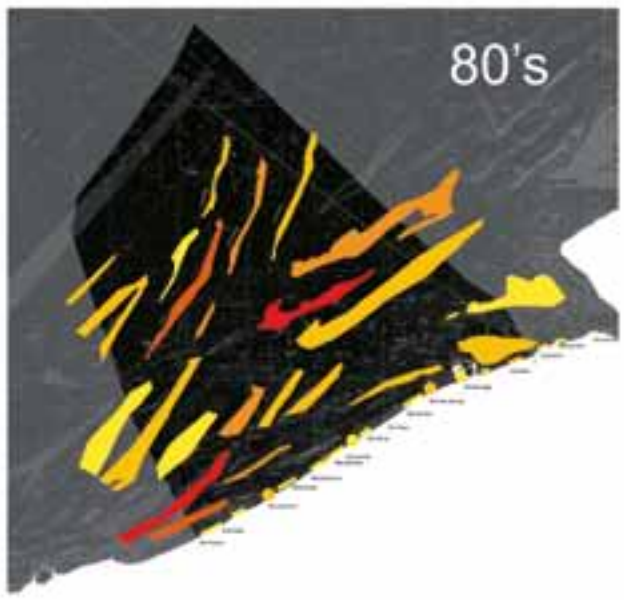

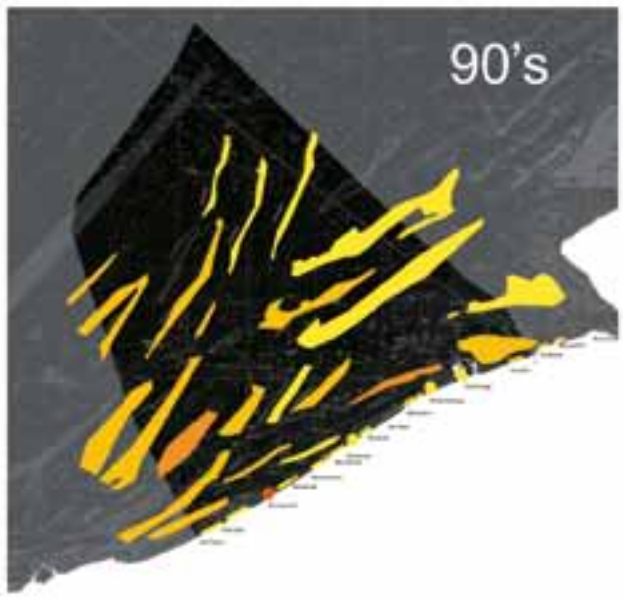

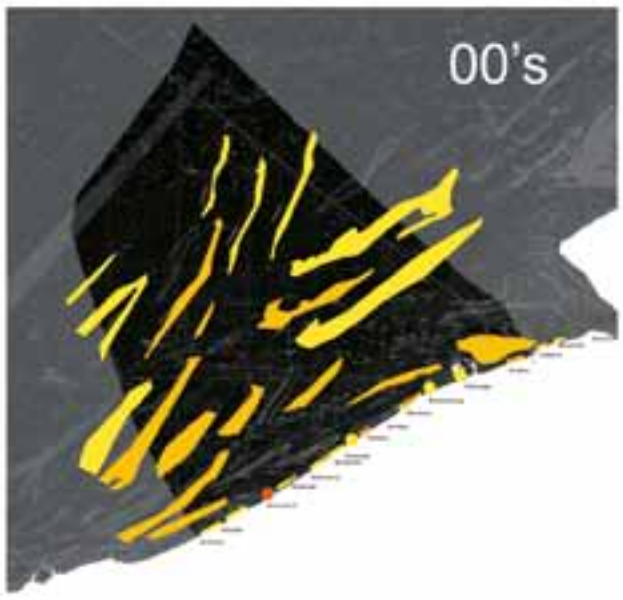

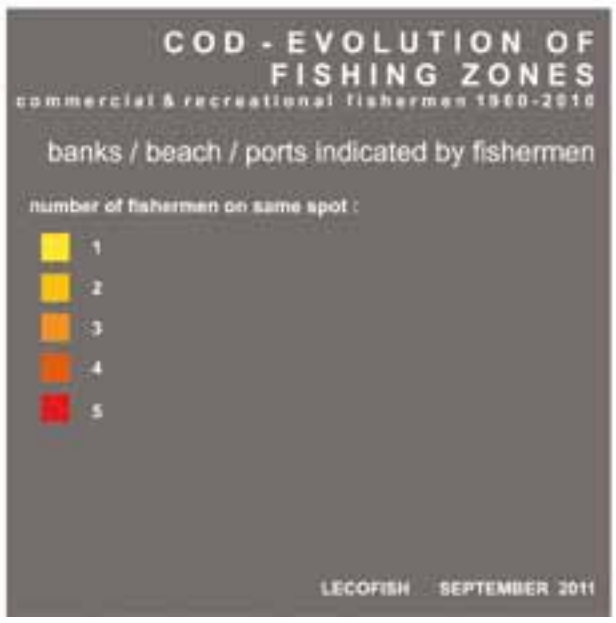



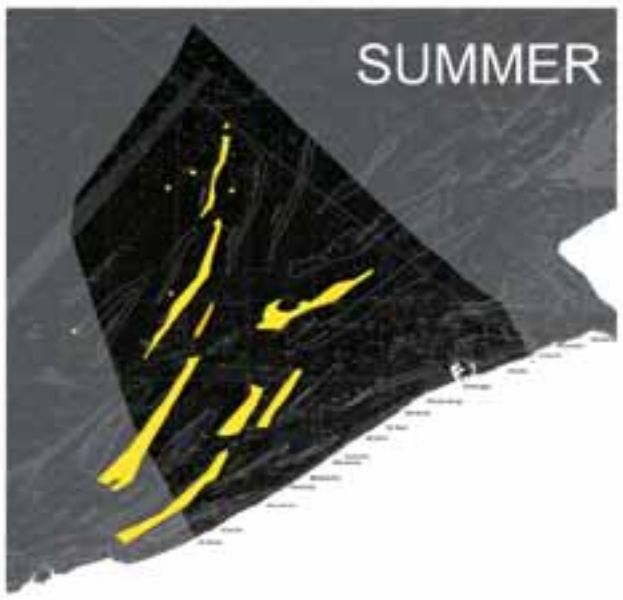



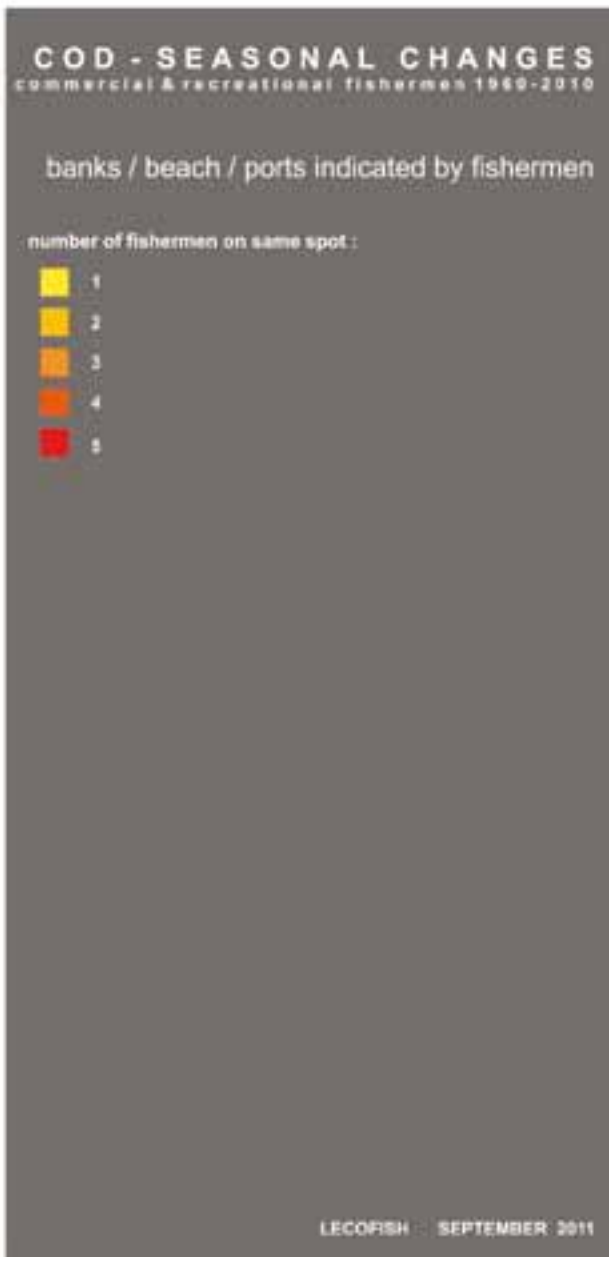

COD - structure maps

commercial & recreational fishermen 1950 - 2010

MAPS SERIES II

SOLE

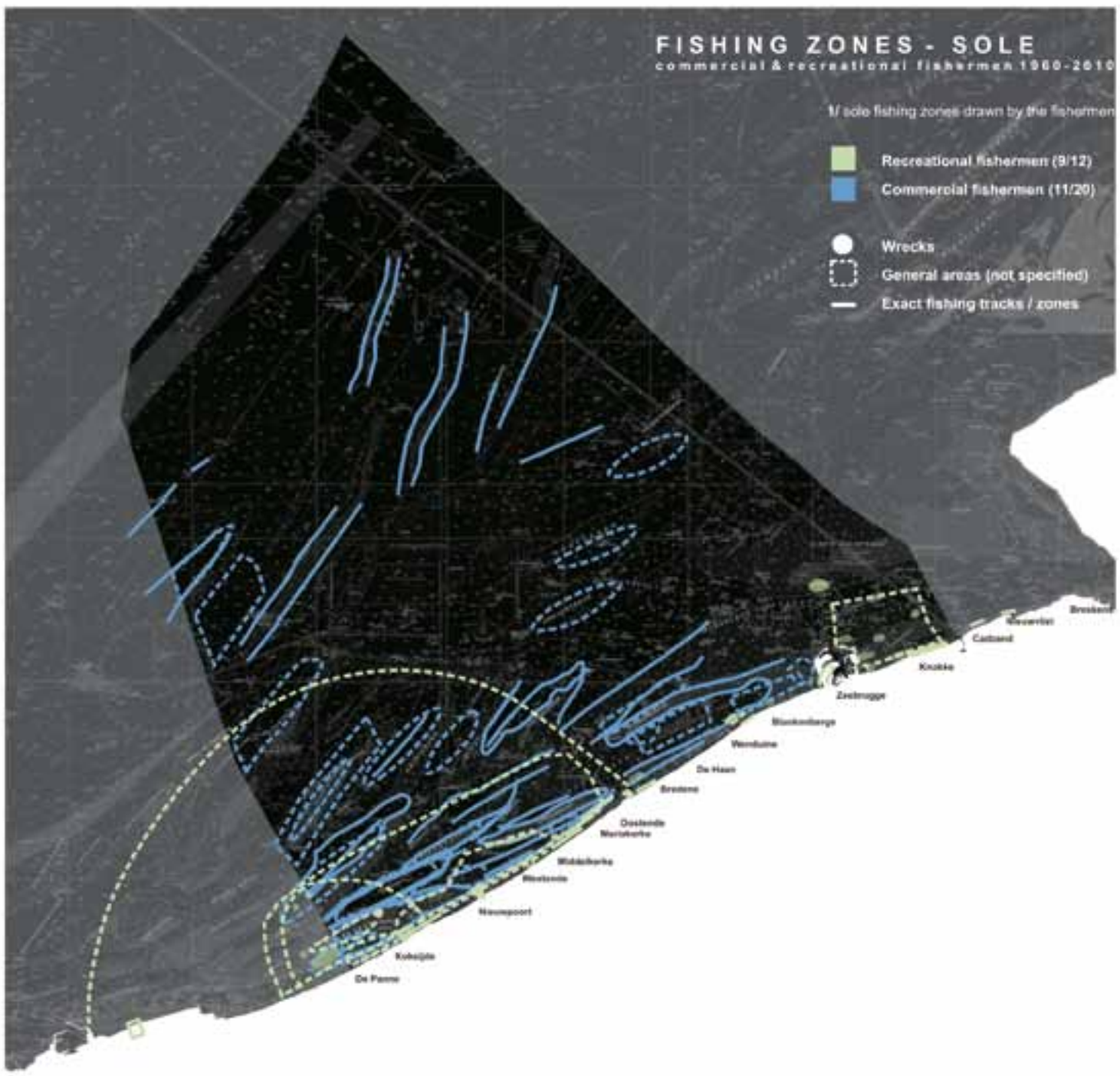

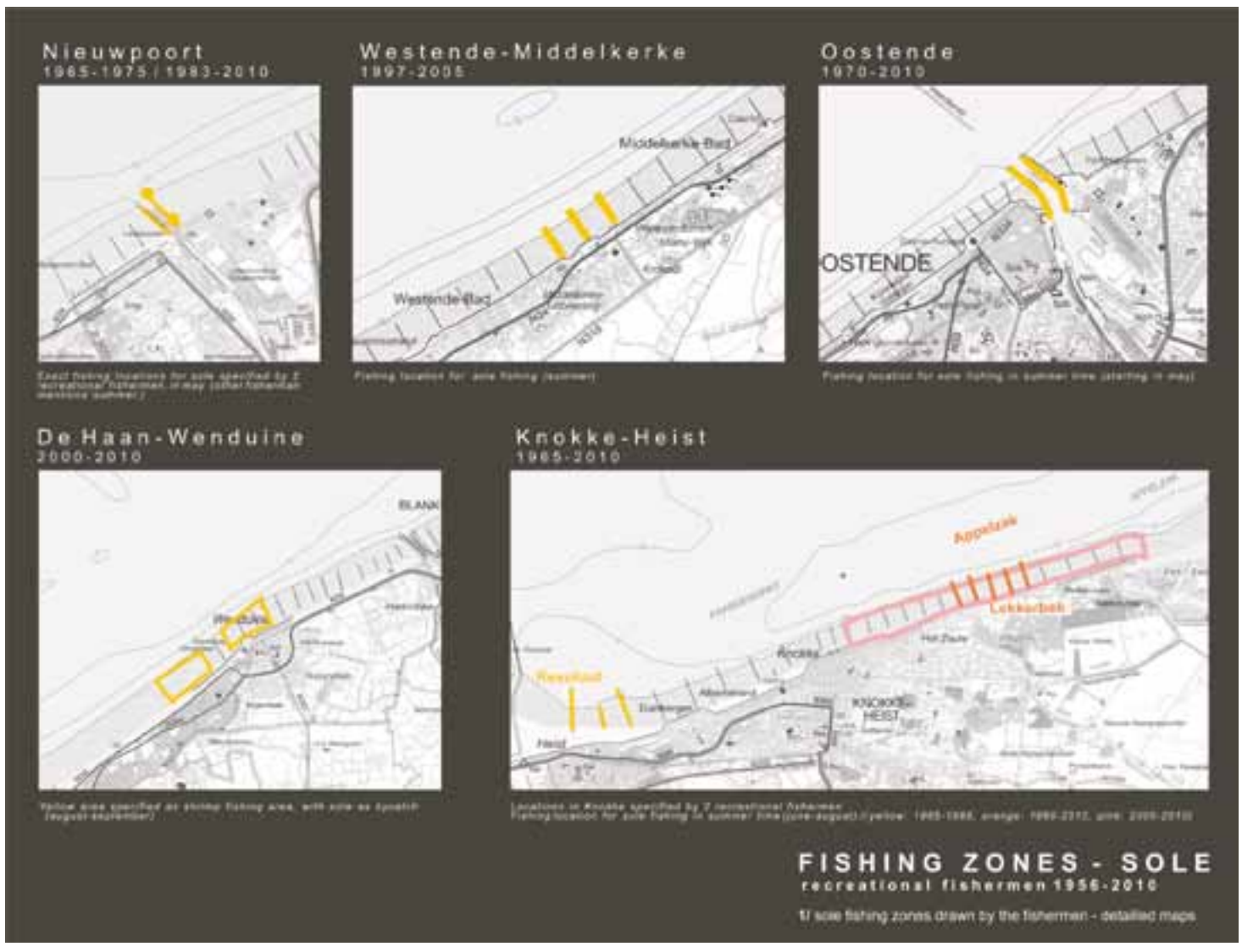

SOLE - fishing zones

commercial & recreational fishermen 1950 - 2010



SOLE - fishing zones

commercial & recreational fishermen 1960 - 2010

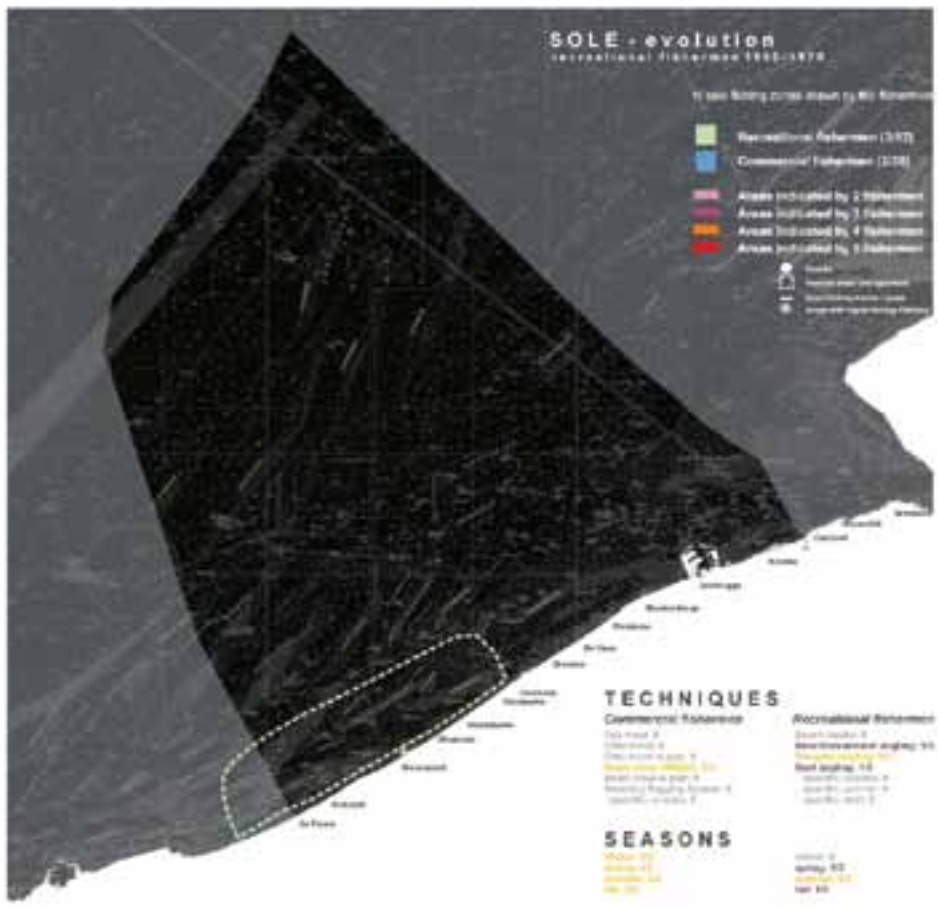



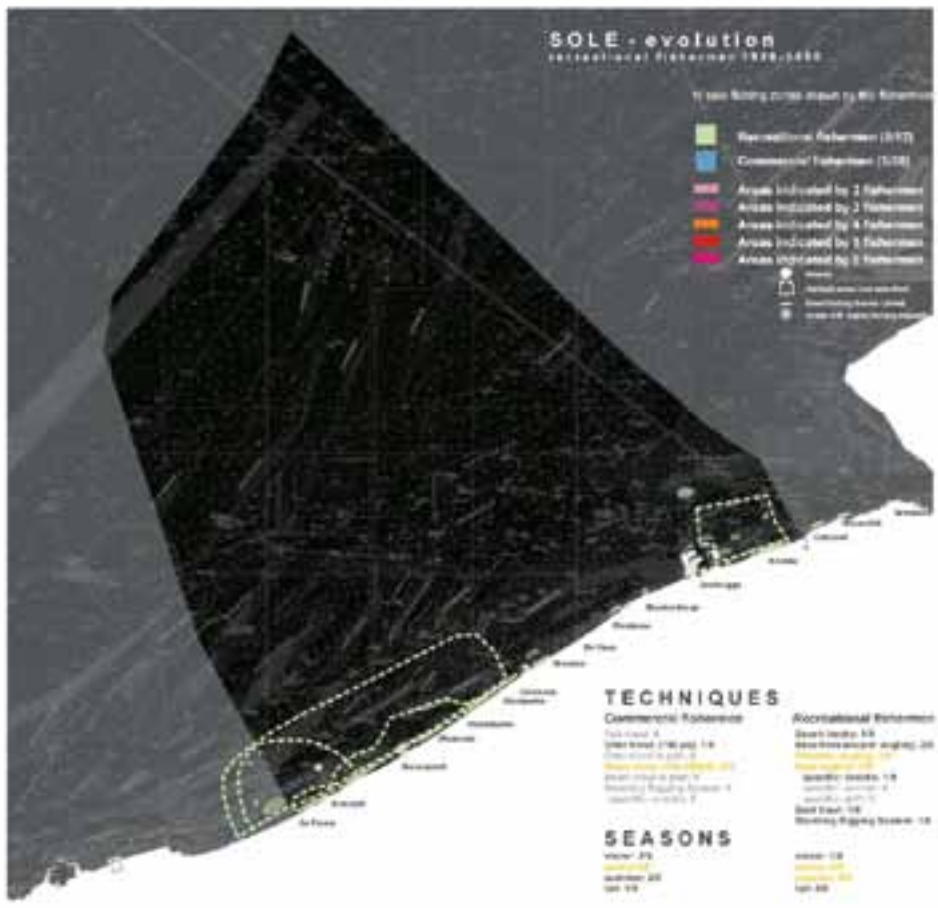

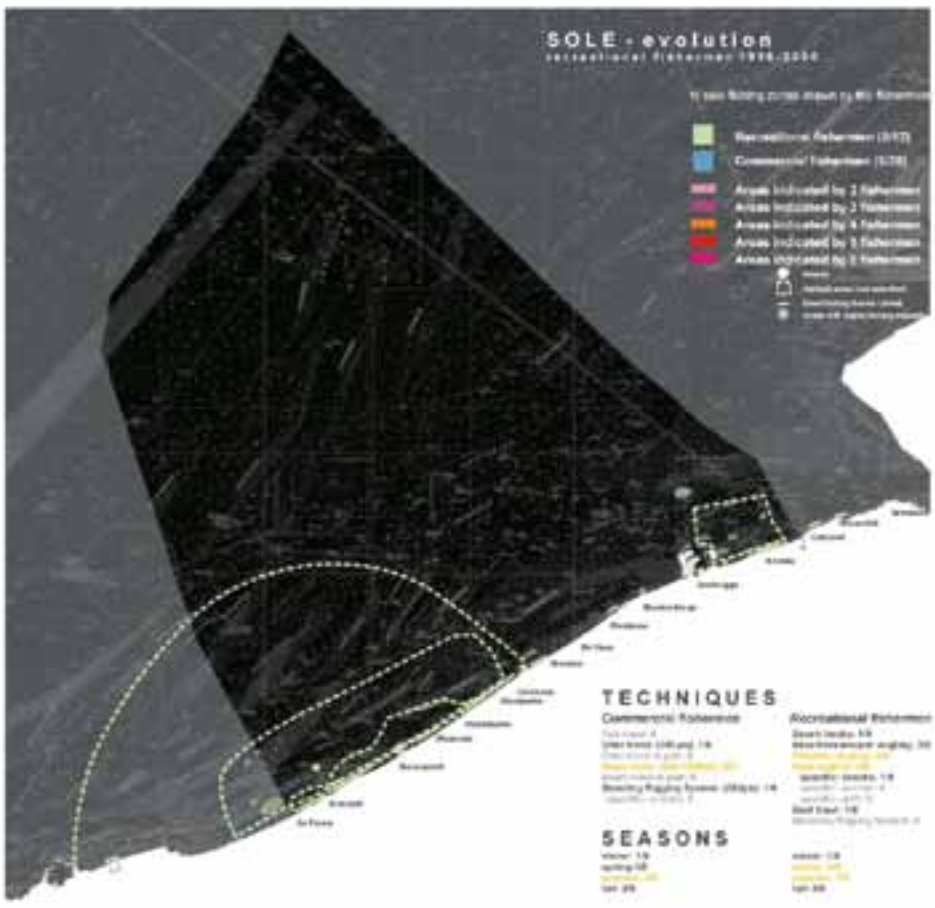

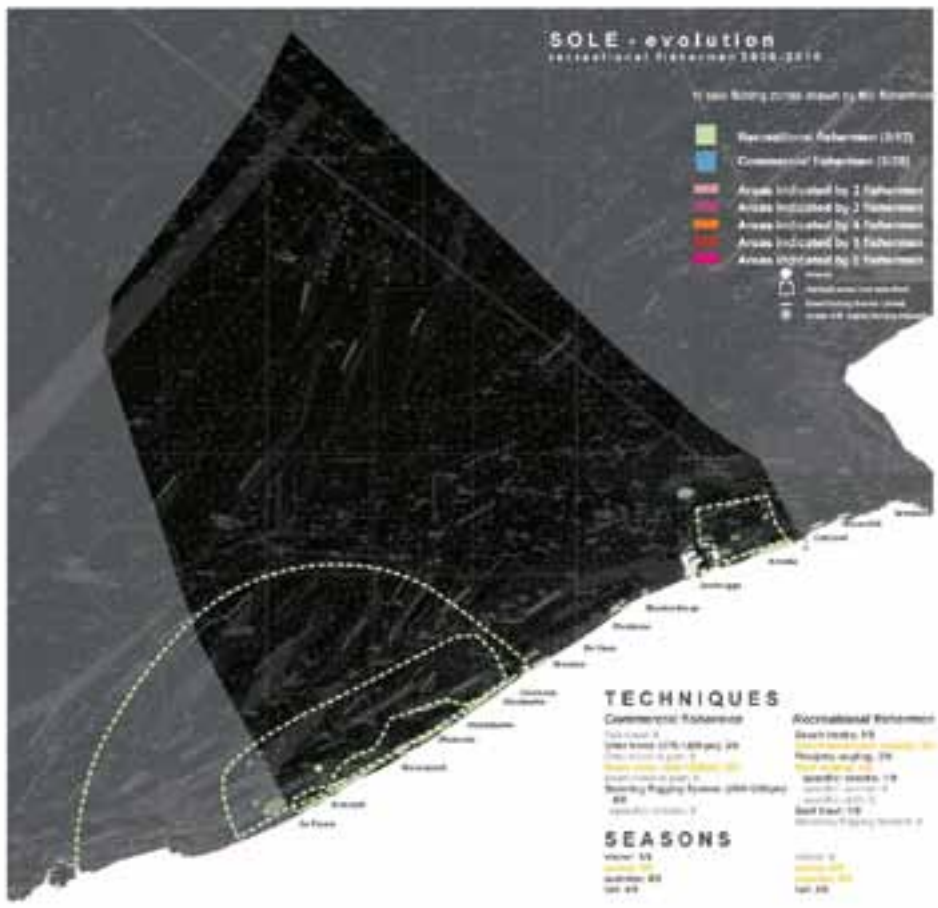

SOLE - evolution

recreational fishermen 1960 - 2010

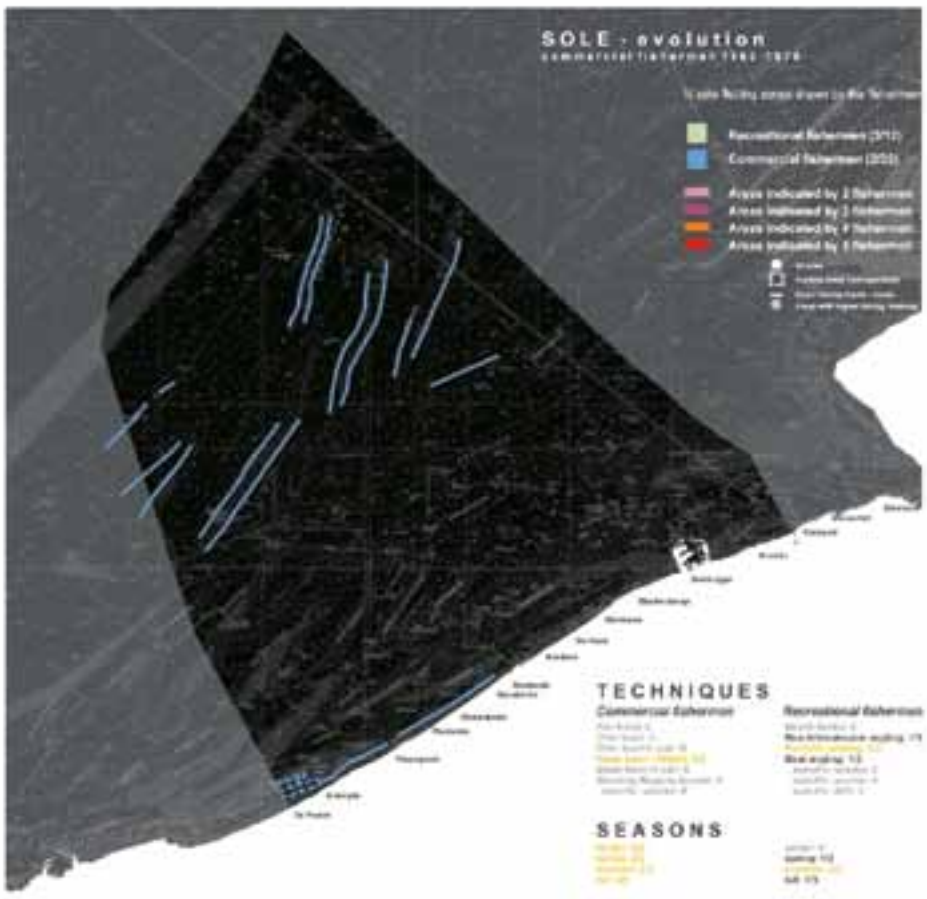

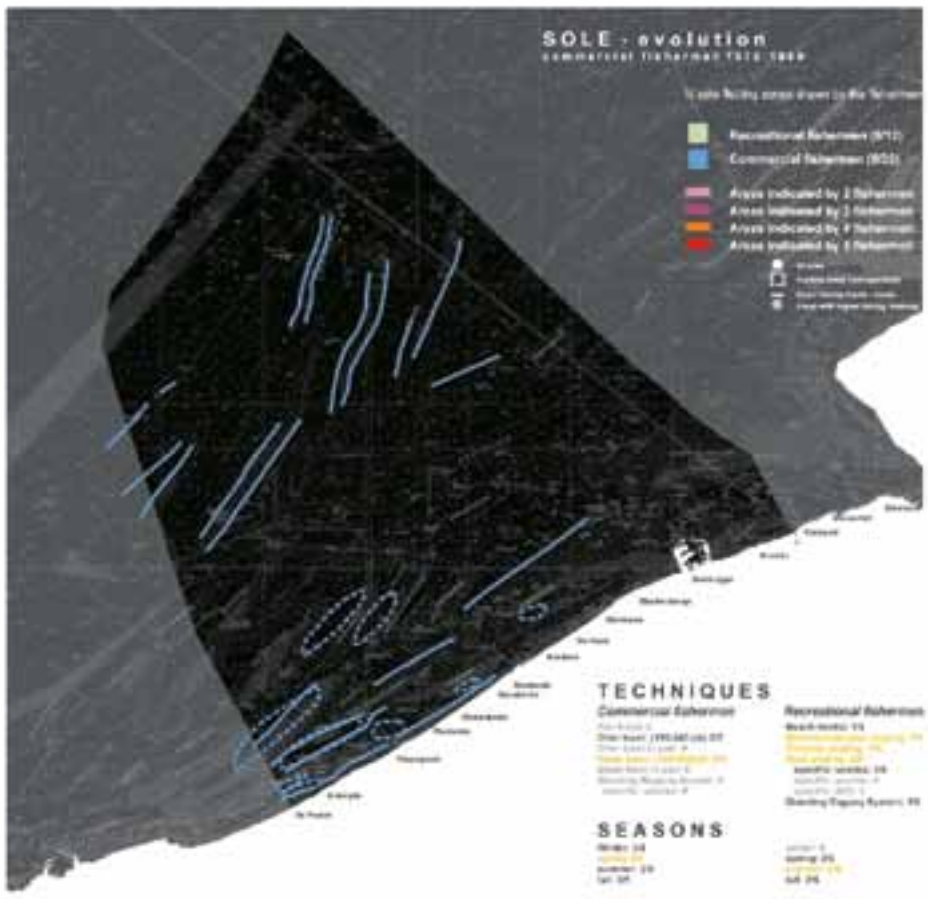

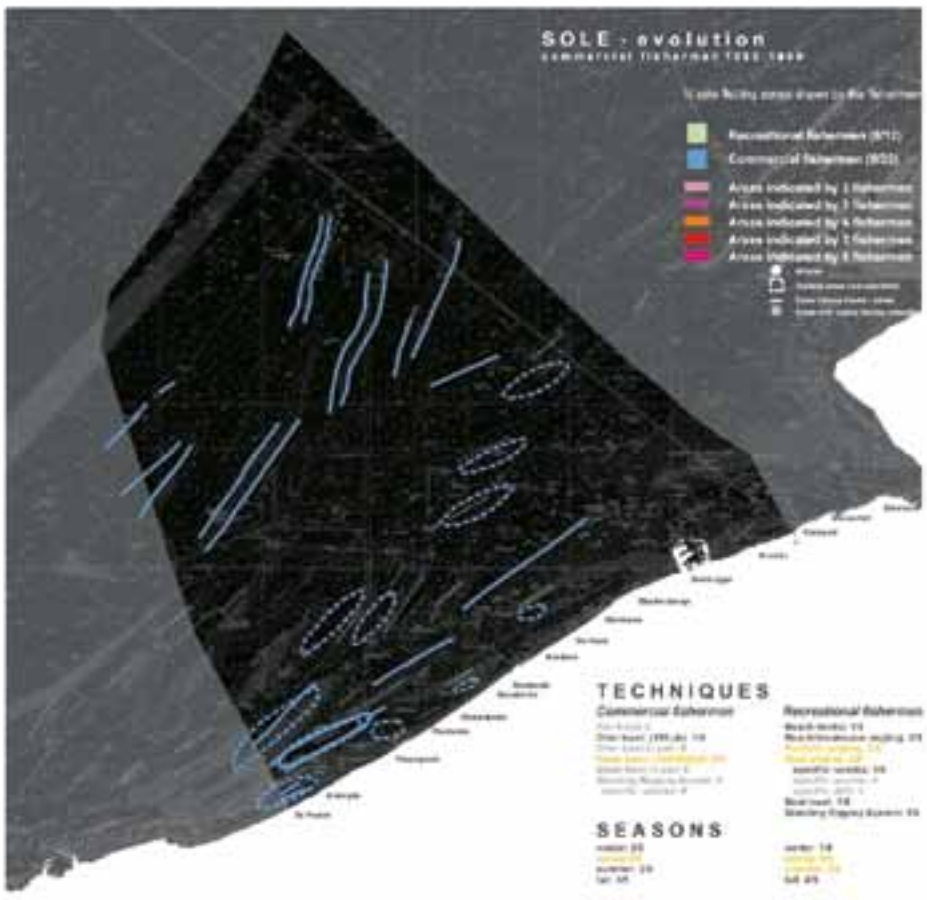

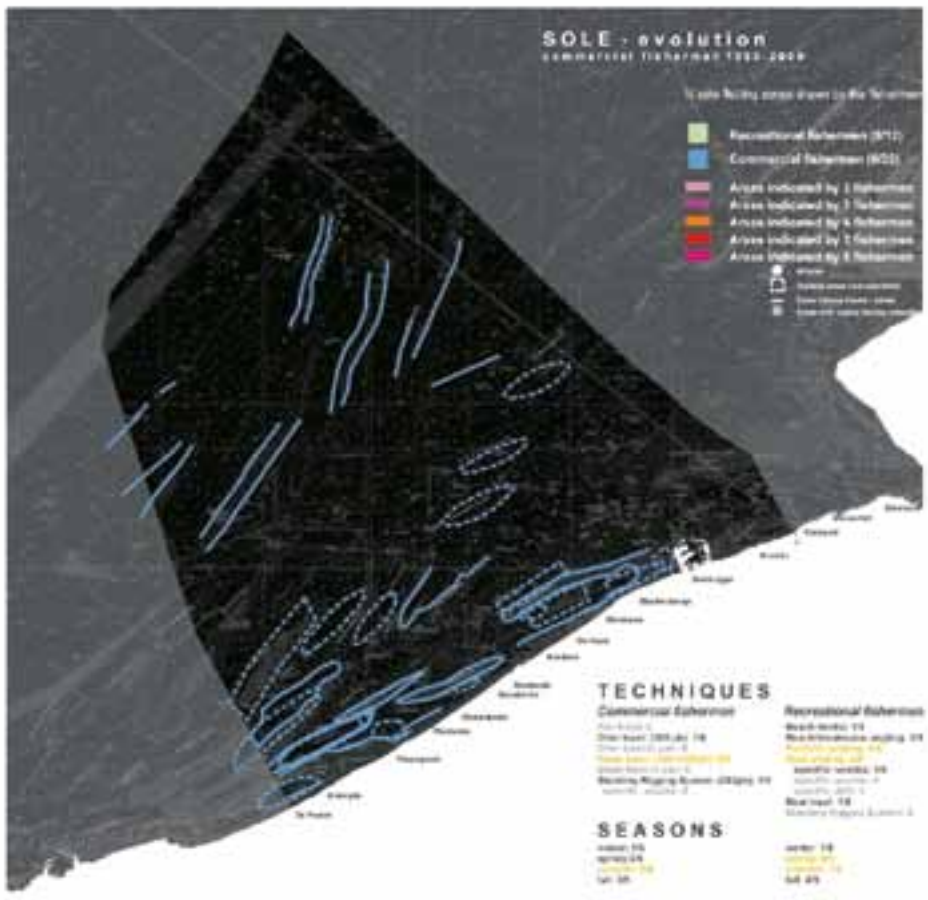

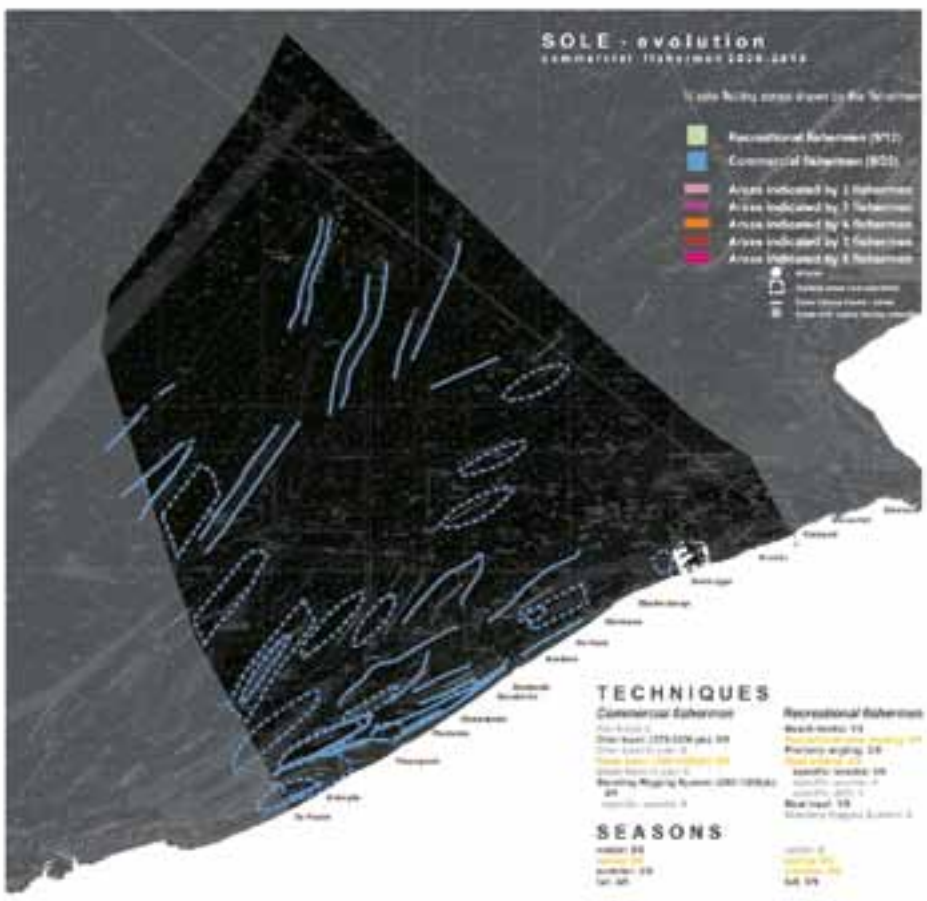

SOLE - evolution

commercial fishermen 1960 - 2010



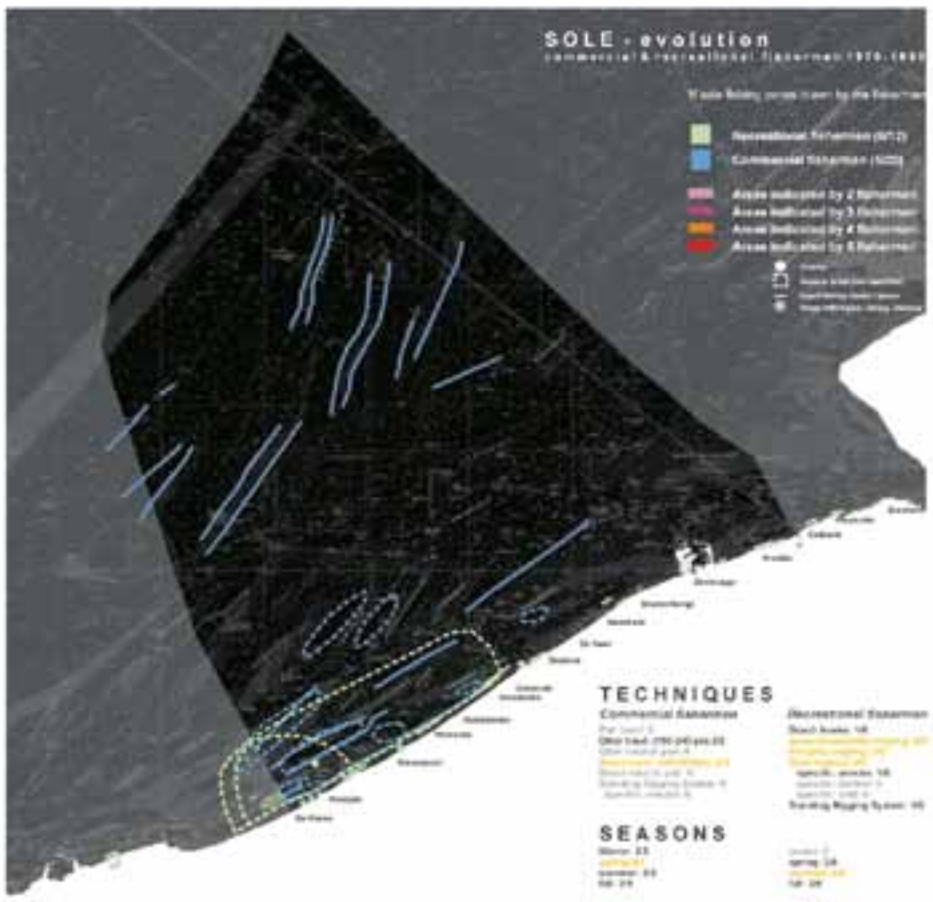

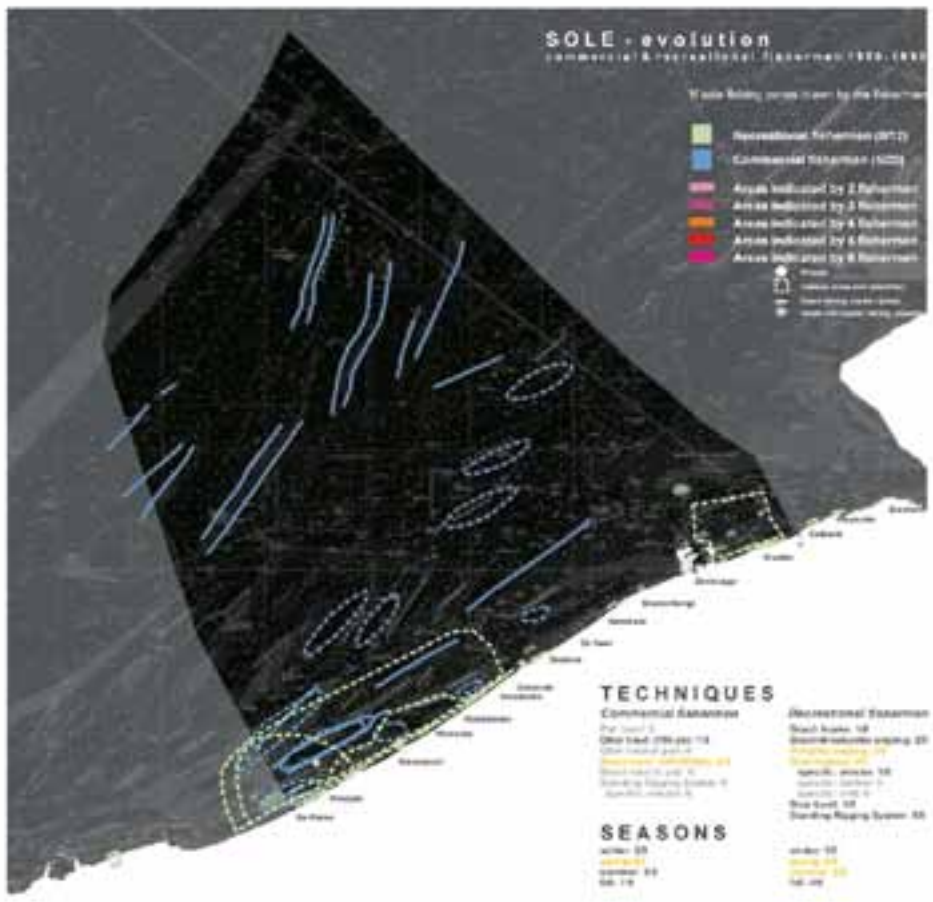

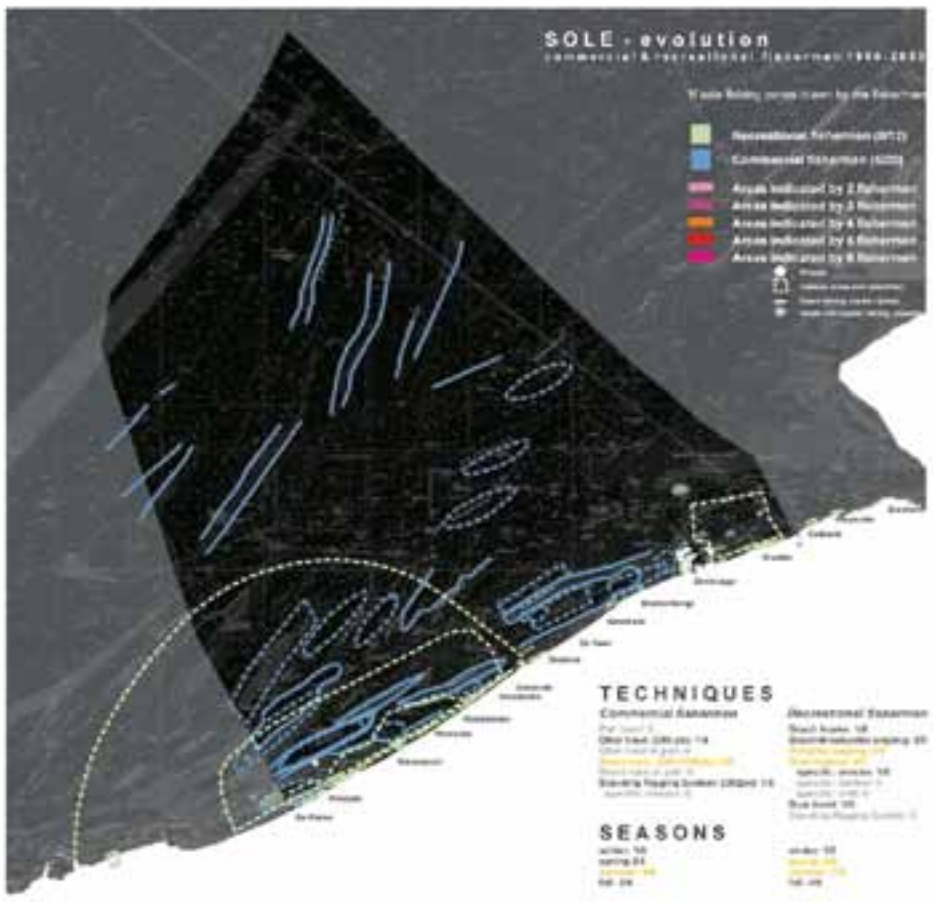

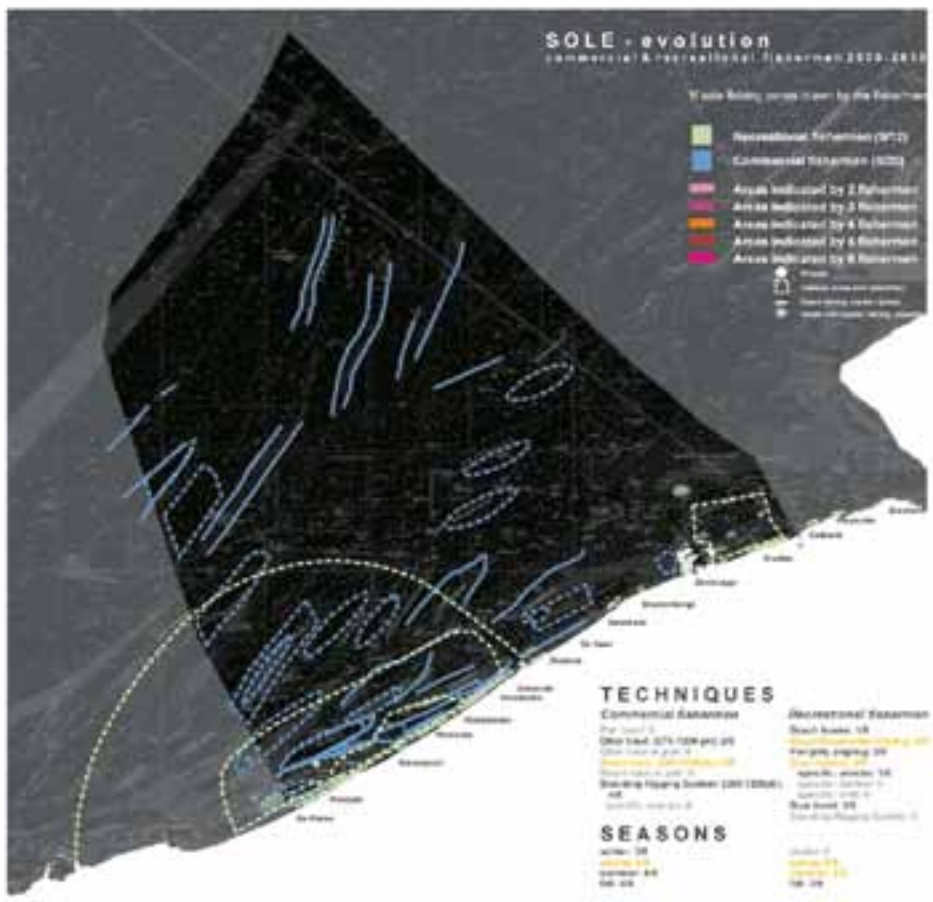

SOLE - evolution

commercial & recreational fishermen 1960 - 2010

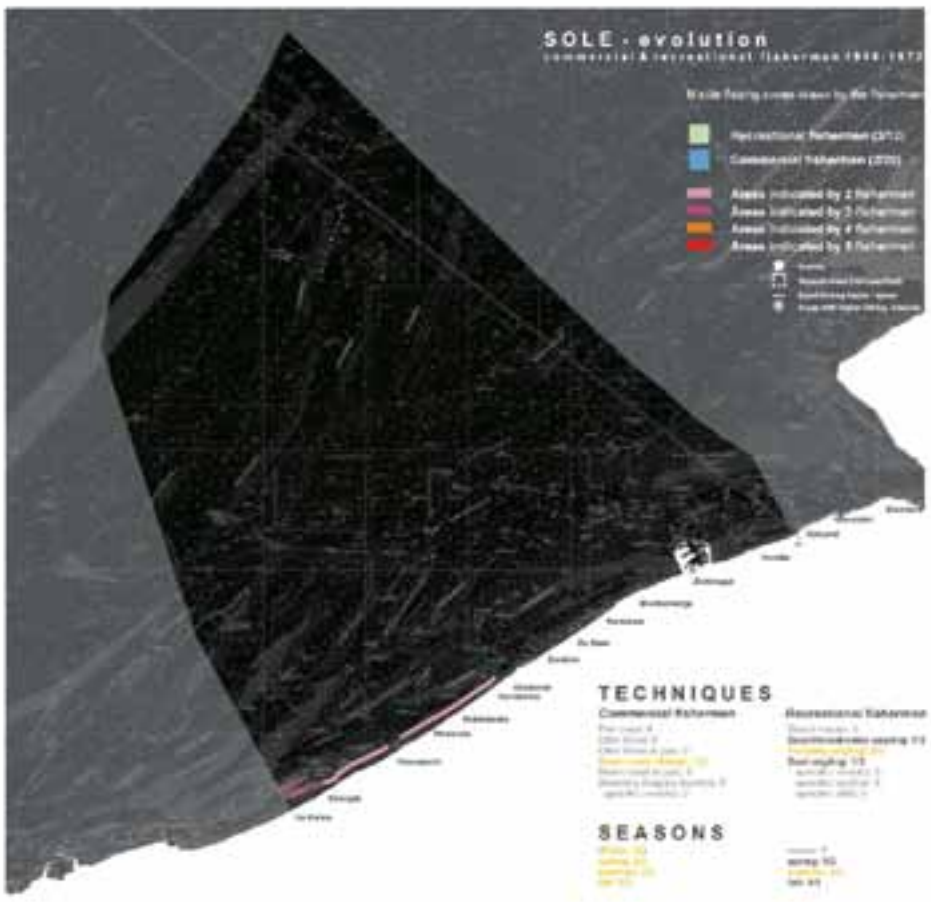









SOLE - evolution

commercial & recreational fishermen 1960 - 2010

areas fished by 2 or more fishermen

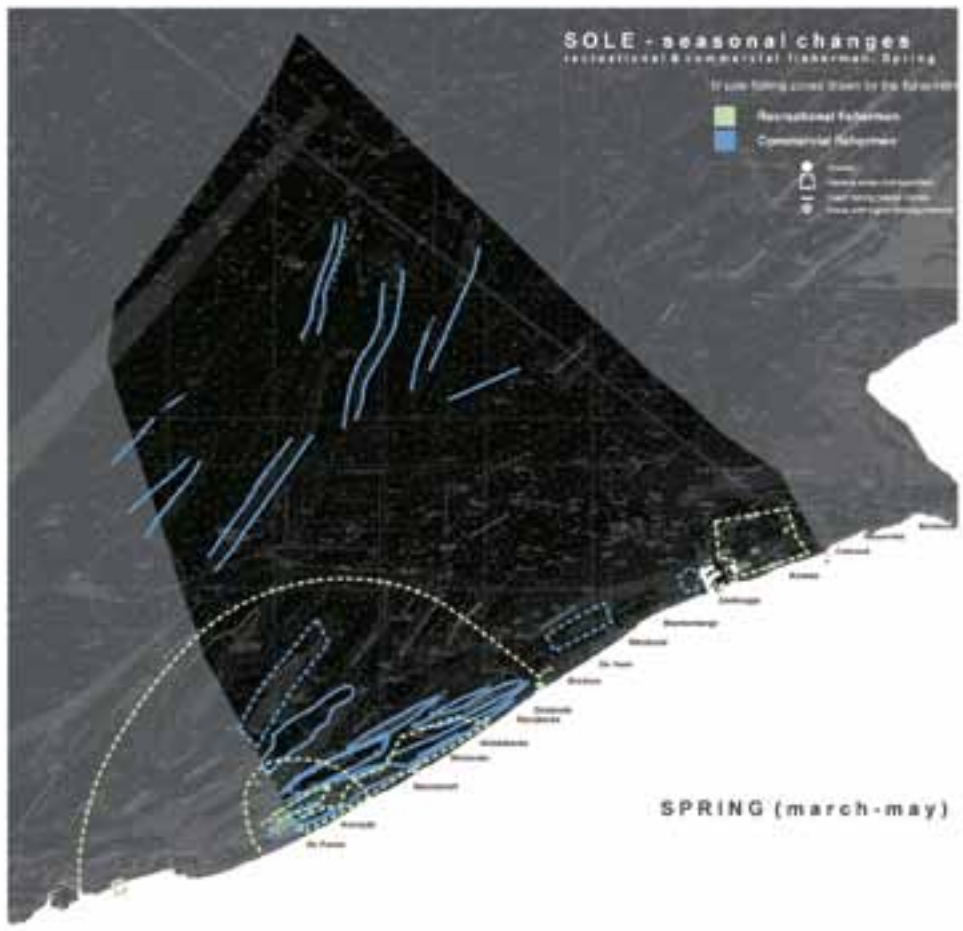

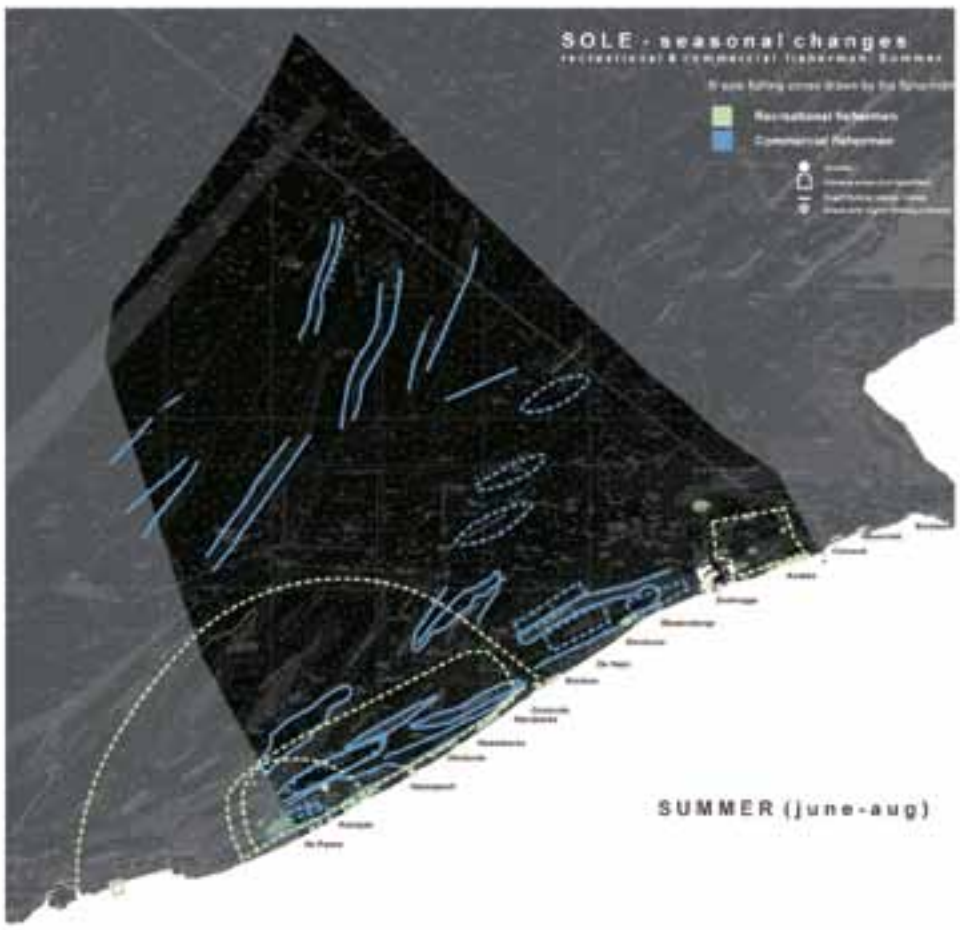

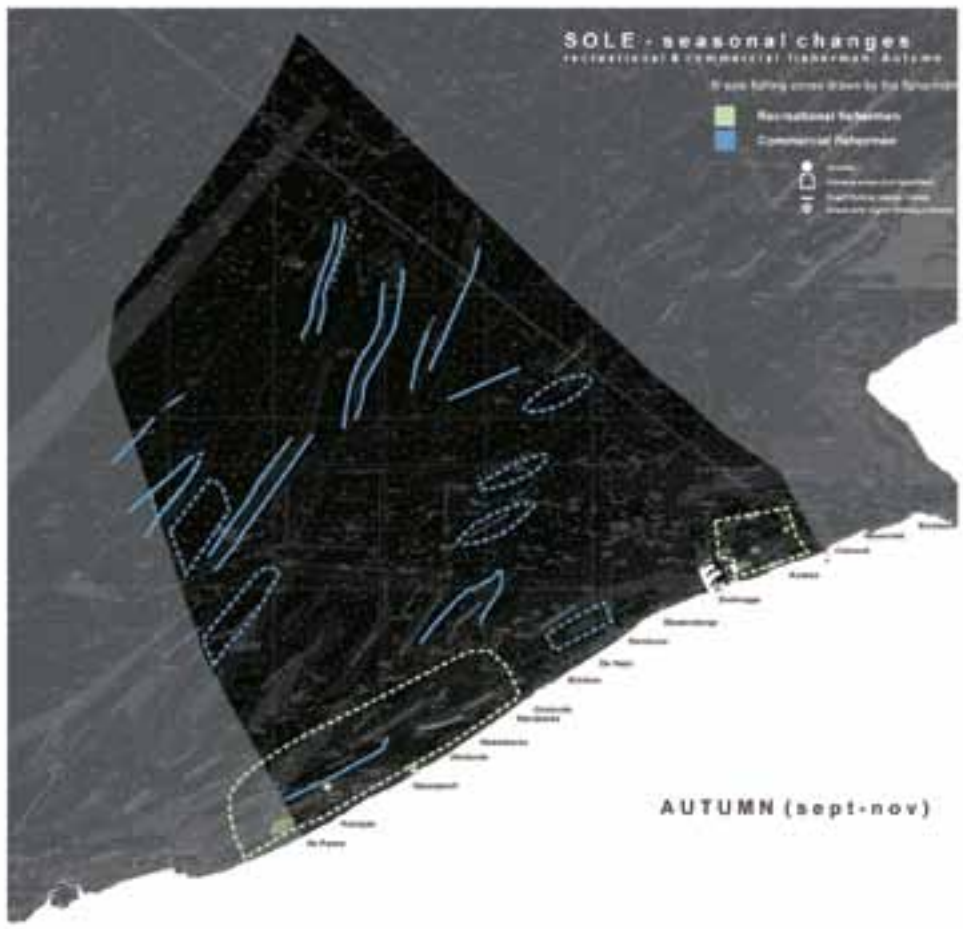

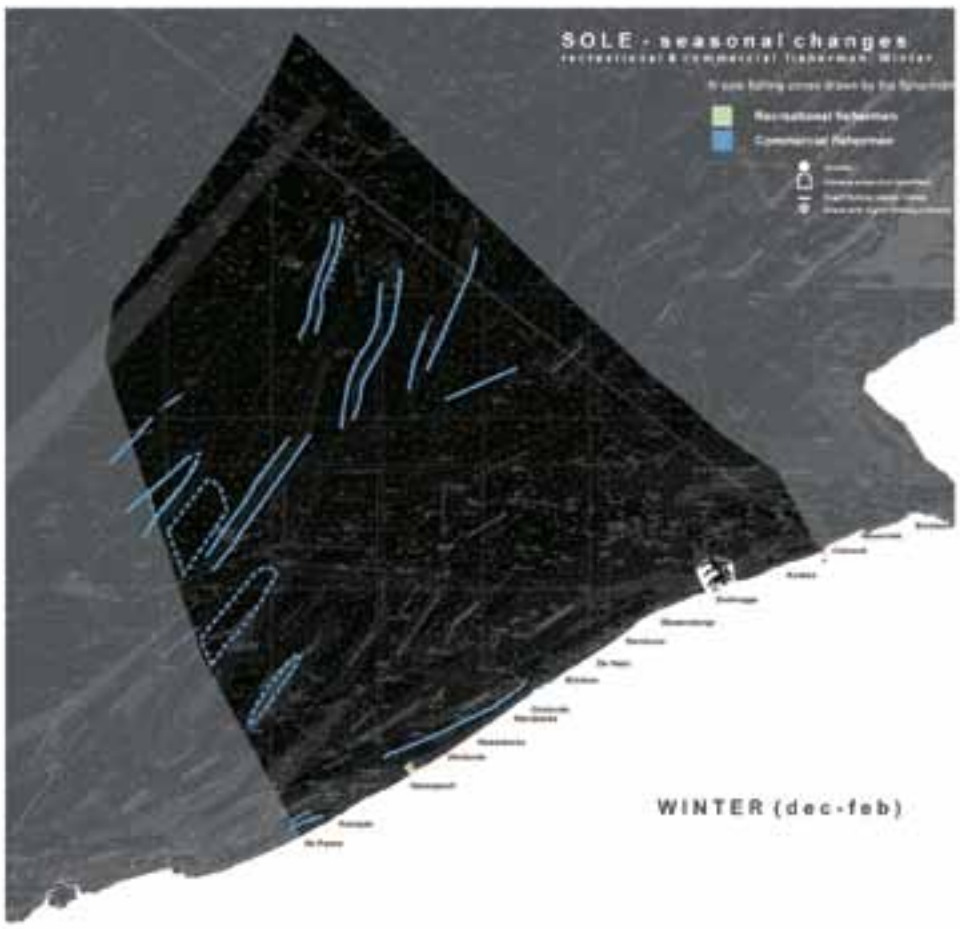

SOLE - seasonal changes

commercial & recreational fishermen 1960 - 2010















SOLE - seasonal changes january-december

commercial & recreational fishermen 1960 - 2010

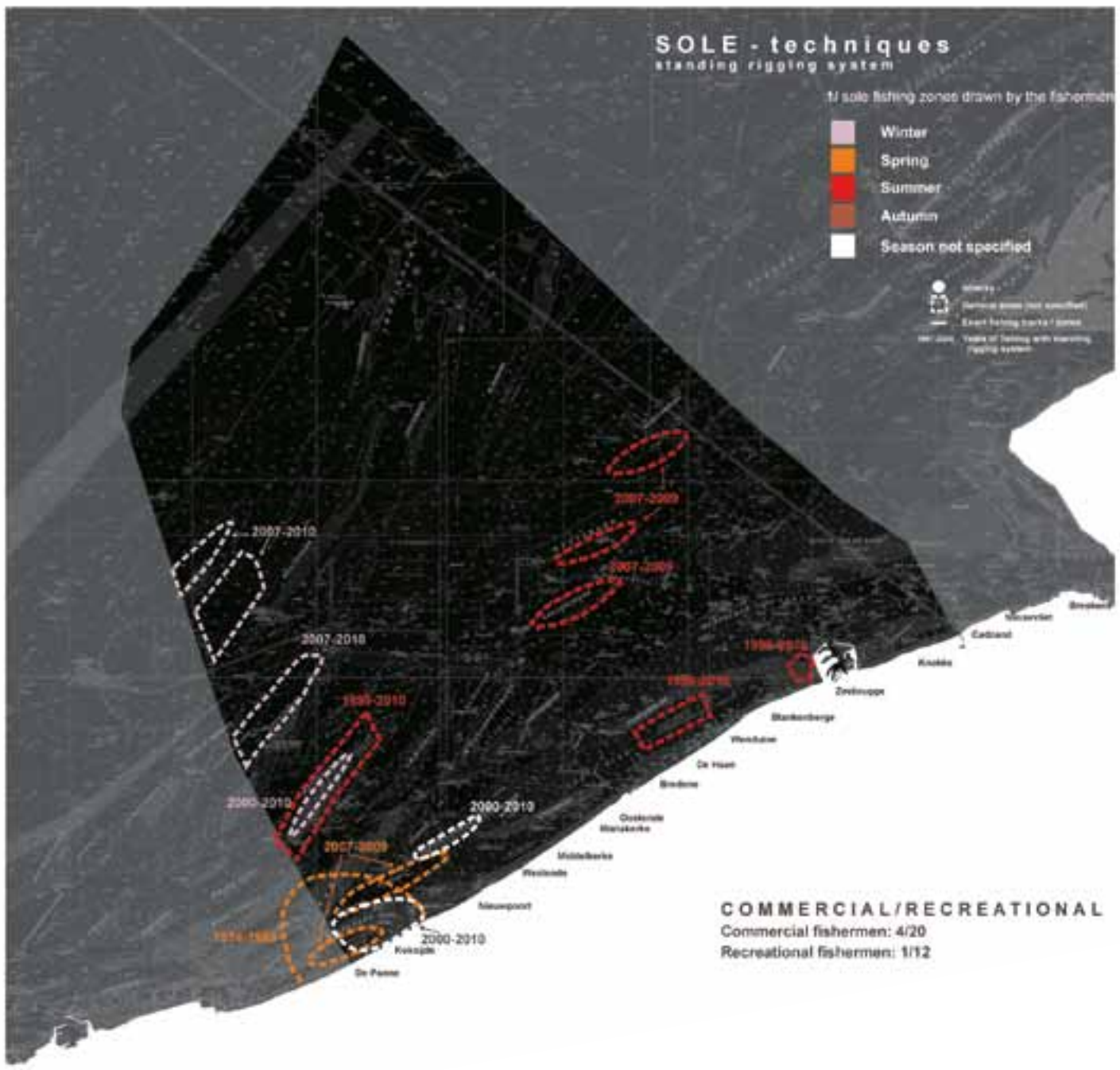

SOLE - techniques

commercial & recreational fishermen 1960 - 2010

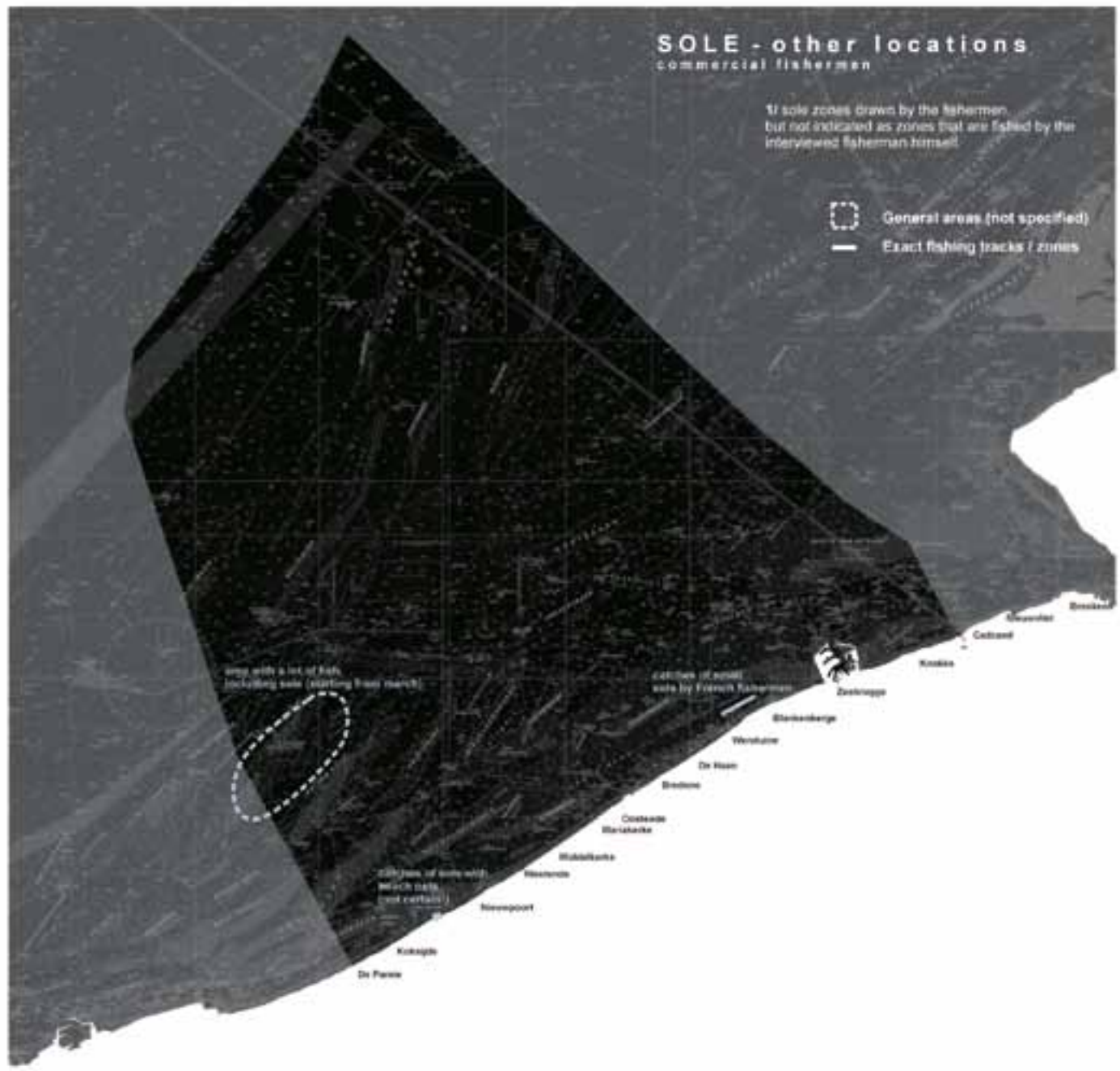

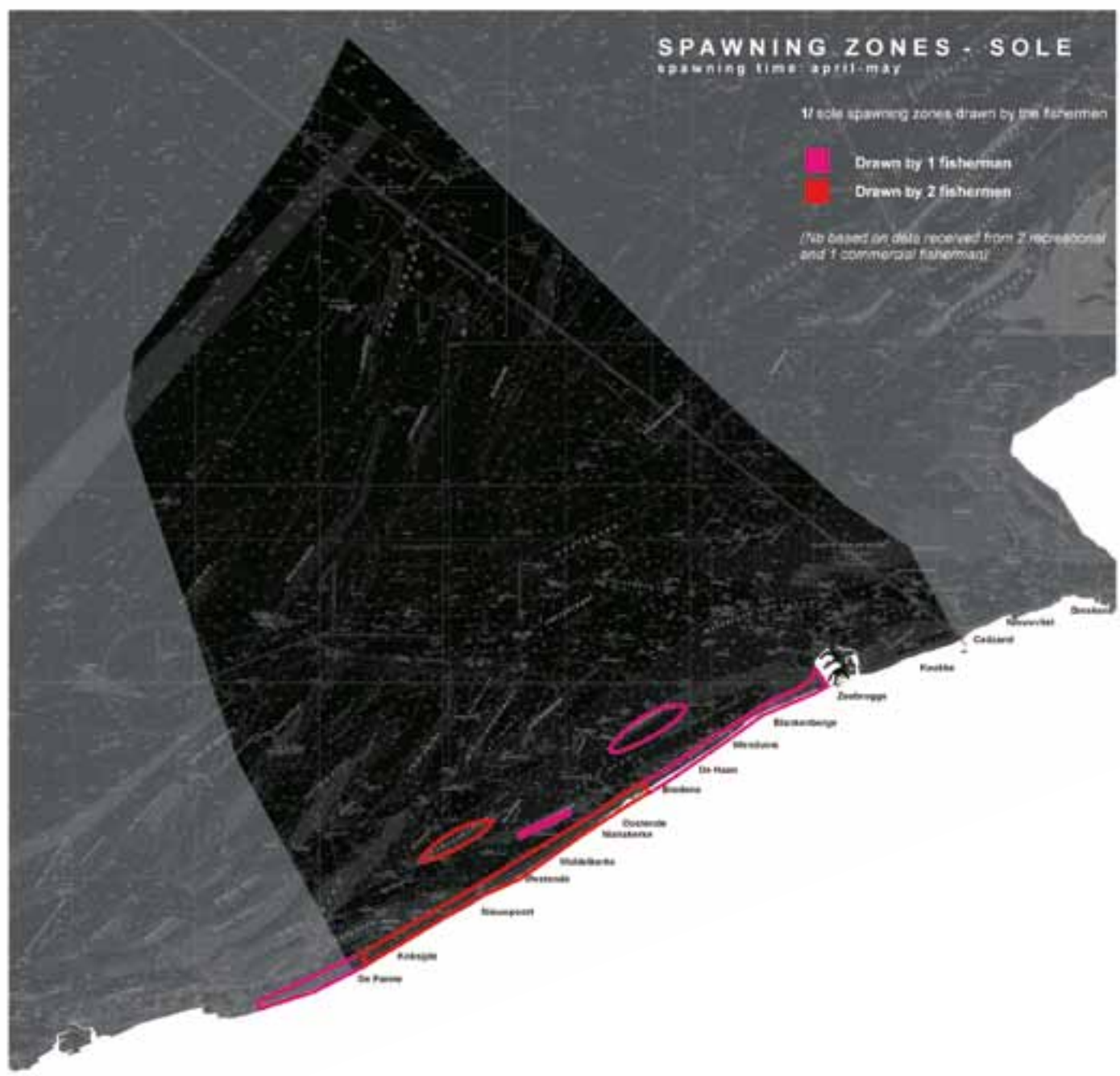

SOLE - other locations & spawning zones

commercial & recreational fishermen 1950 - 2010

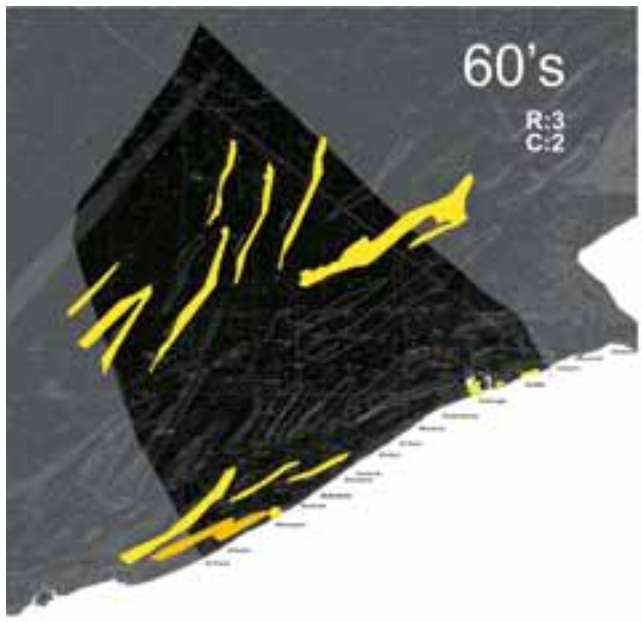



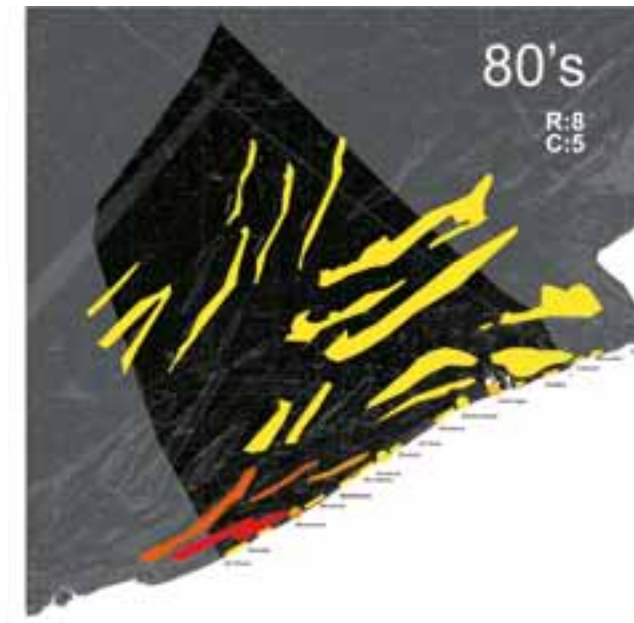









SOLE - structure maps

commercial & recreational fishermen 1950 - 2010



MAPS SERIES III

SEA BASS

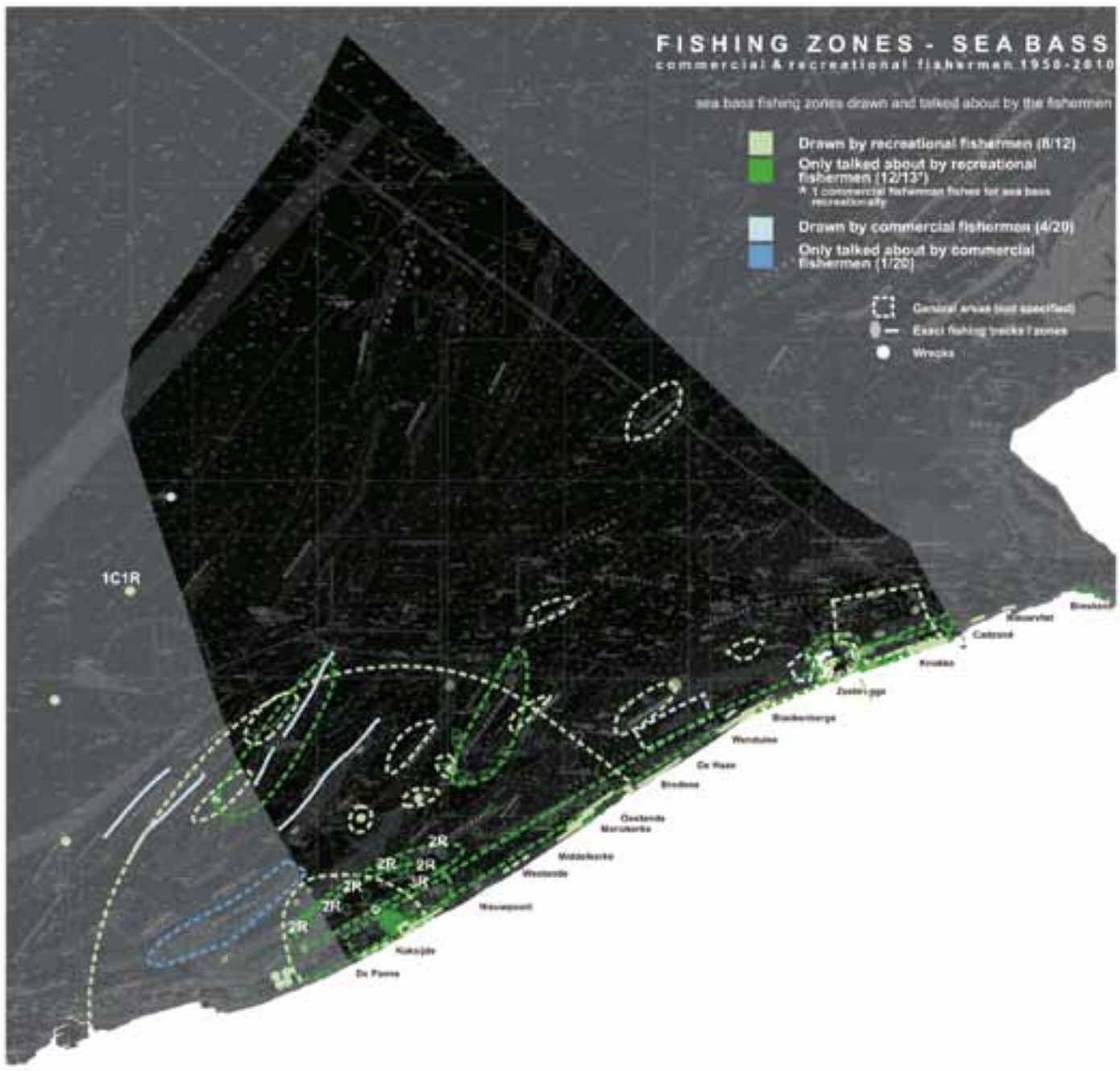

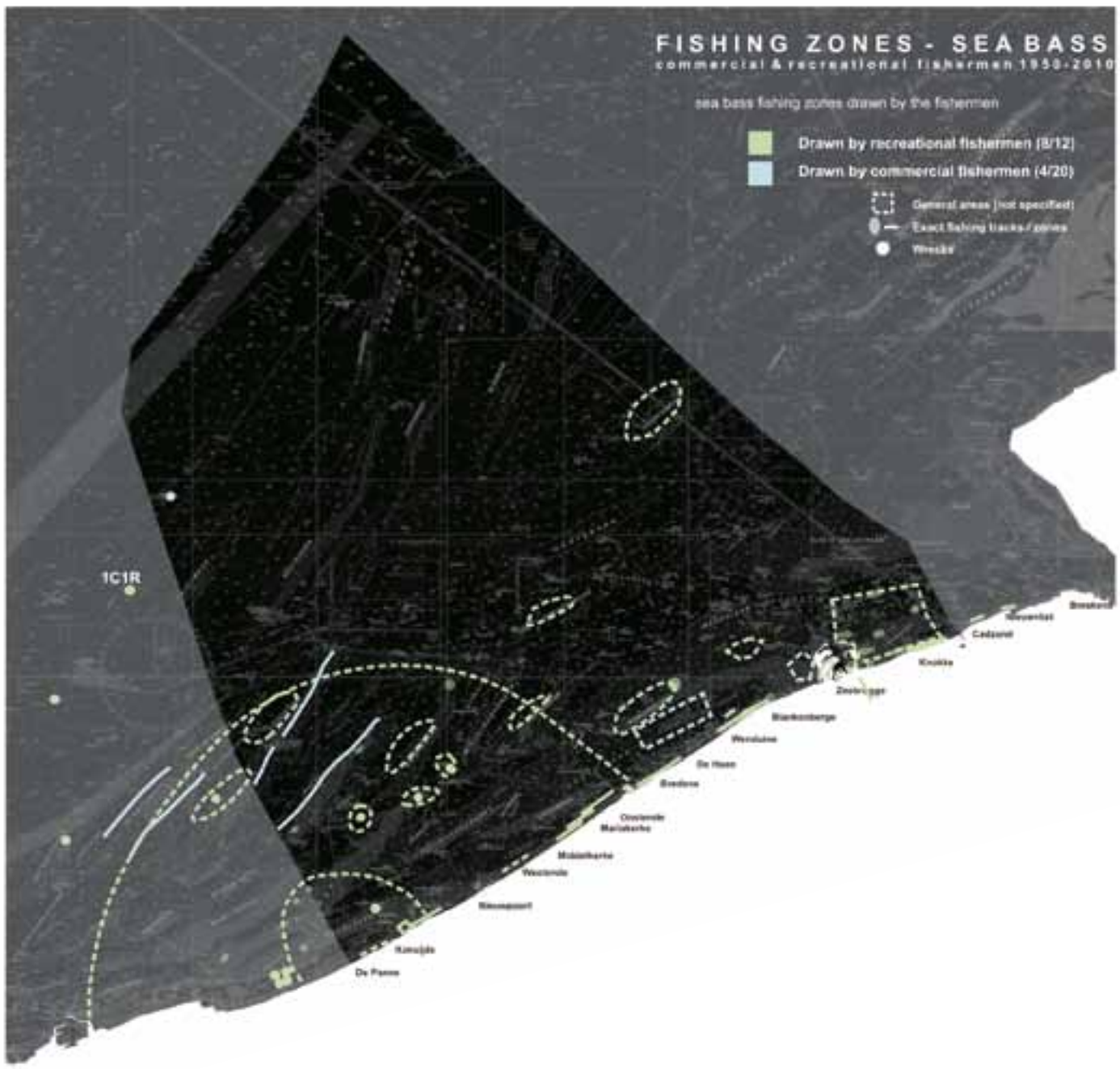

SEA BASS - fishing zones drawn and talked about

commercial & recreational fishermen 1950 - 2010



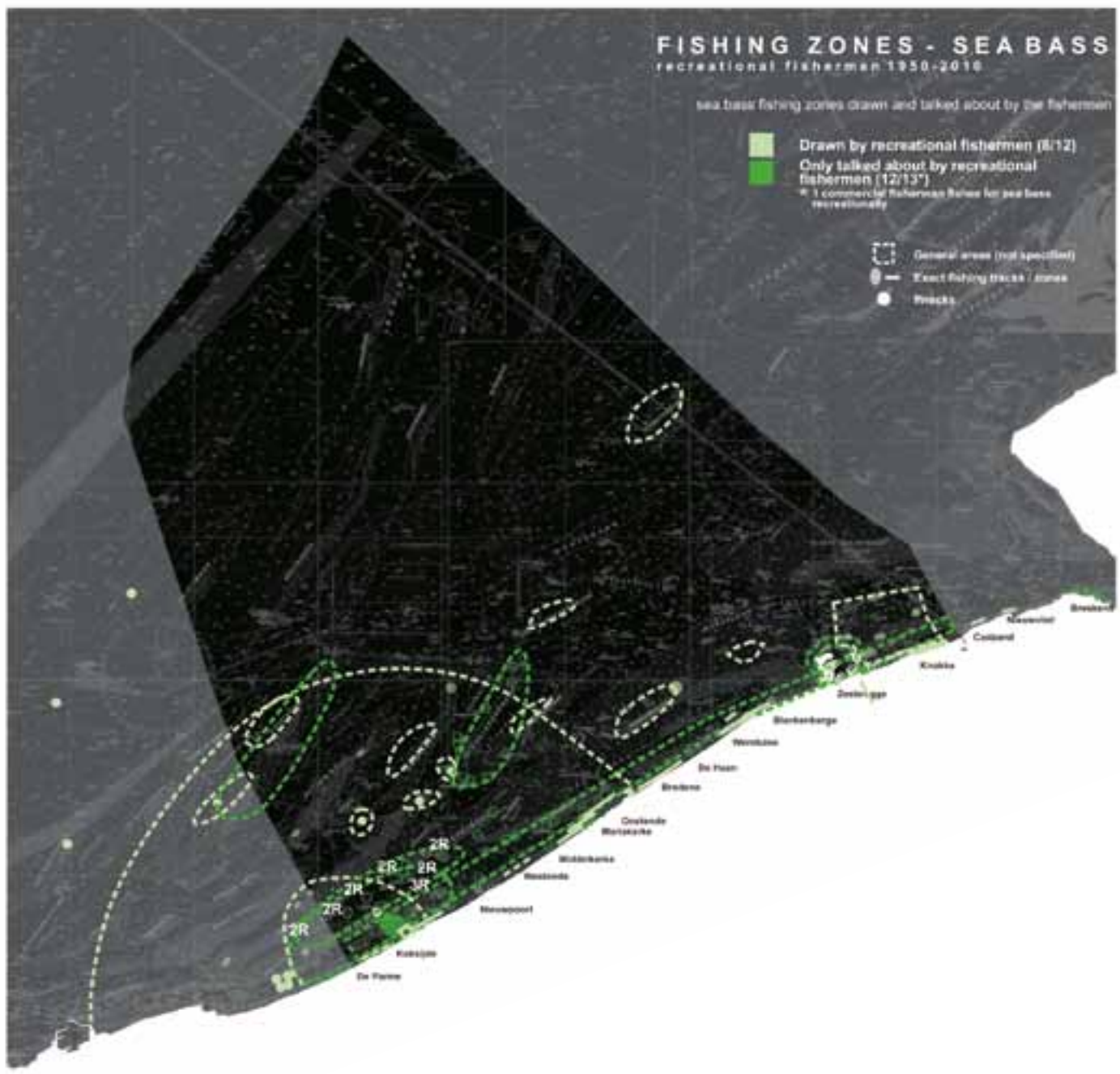

SEA BASS - fishing zones

commercial & recreational fishermen 1950 - 2010





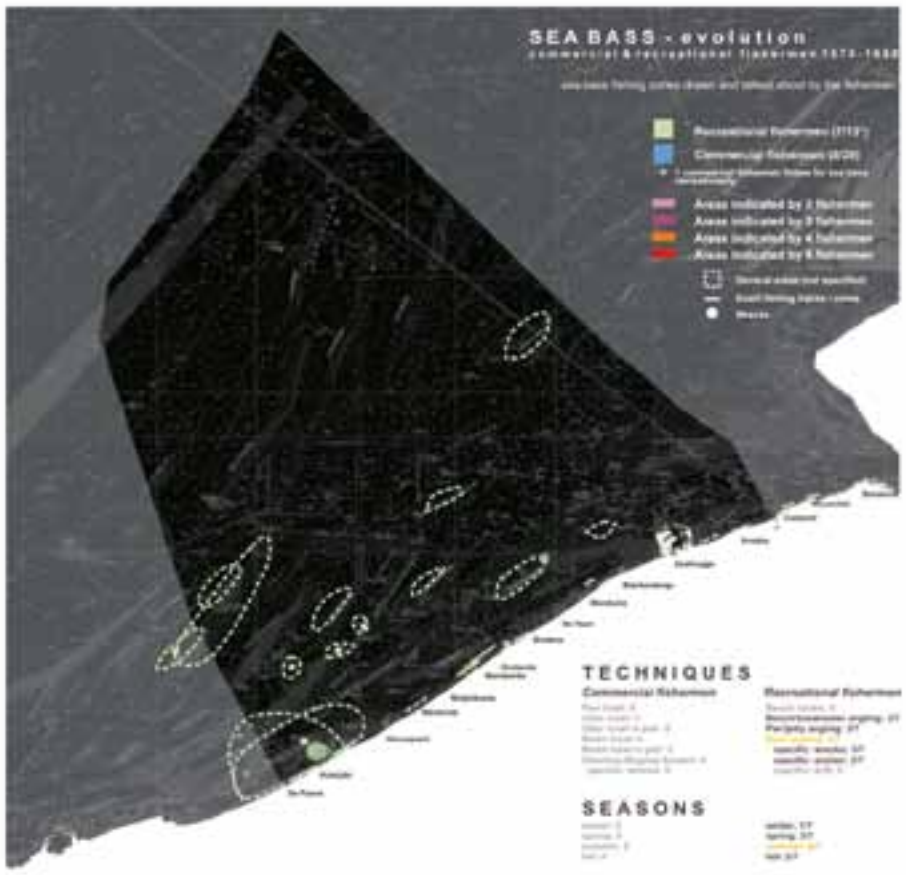



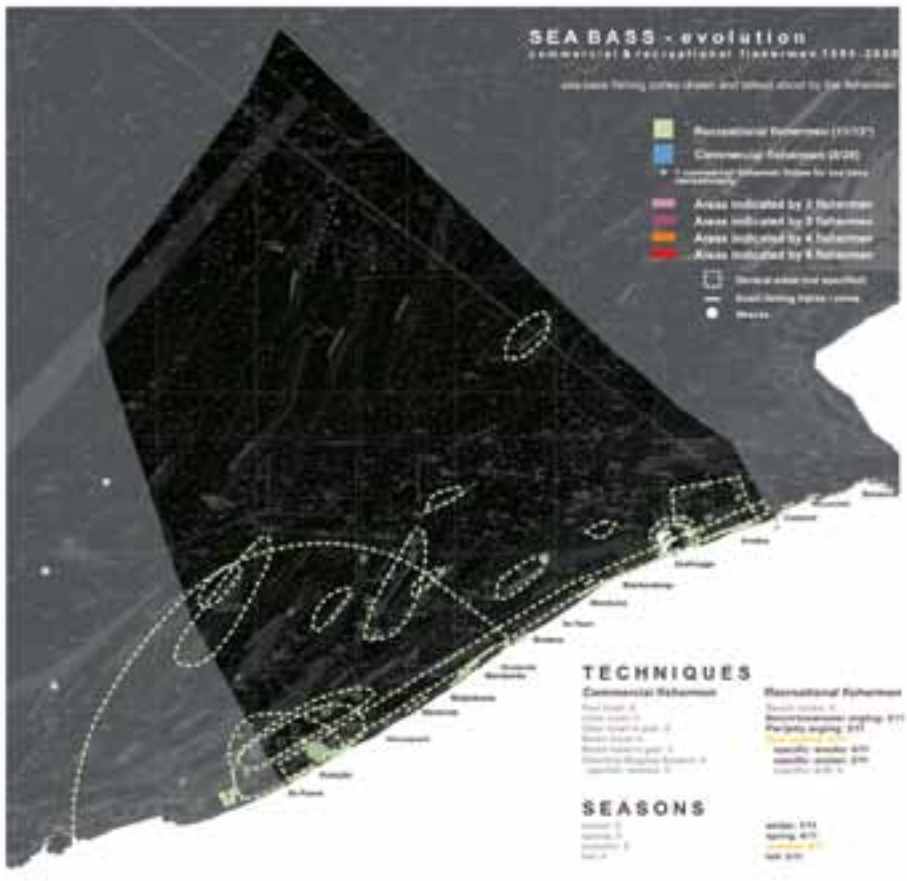

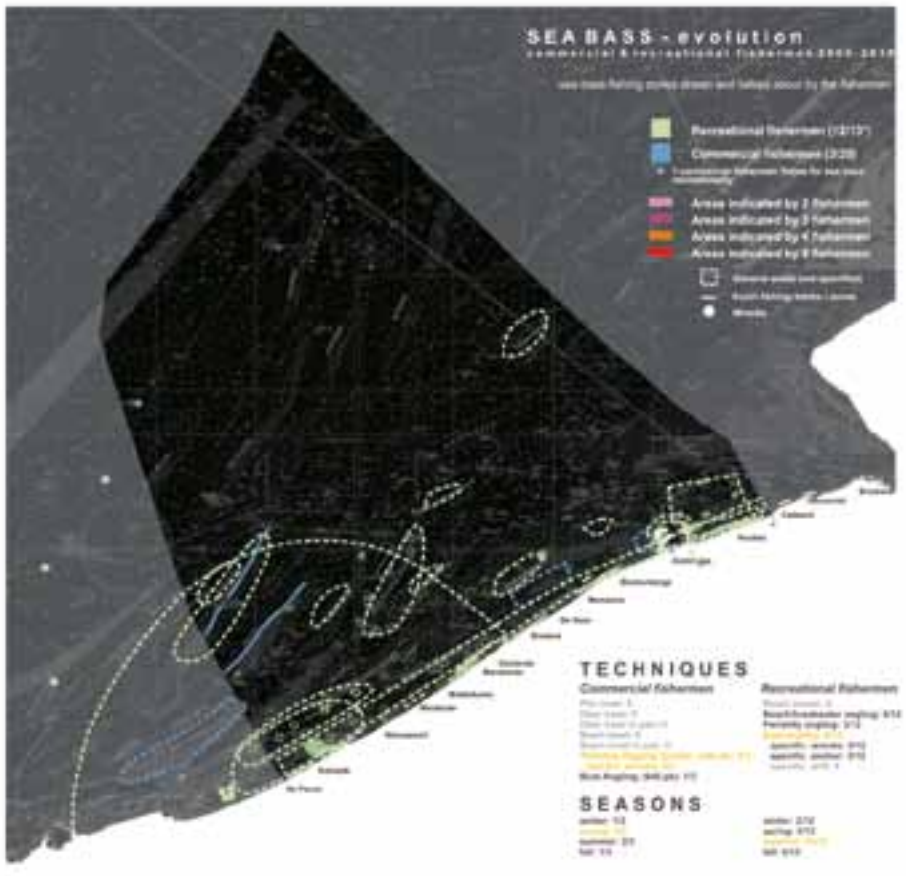

SEA BASS - evolution

recreational & commercial fishermen 1950 - 2010











SEA BASS - evolution

commercial & recreational fishermen 1950 - 2010

areas fished by 2 or more fishermen

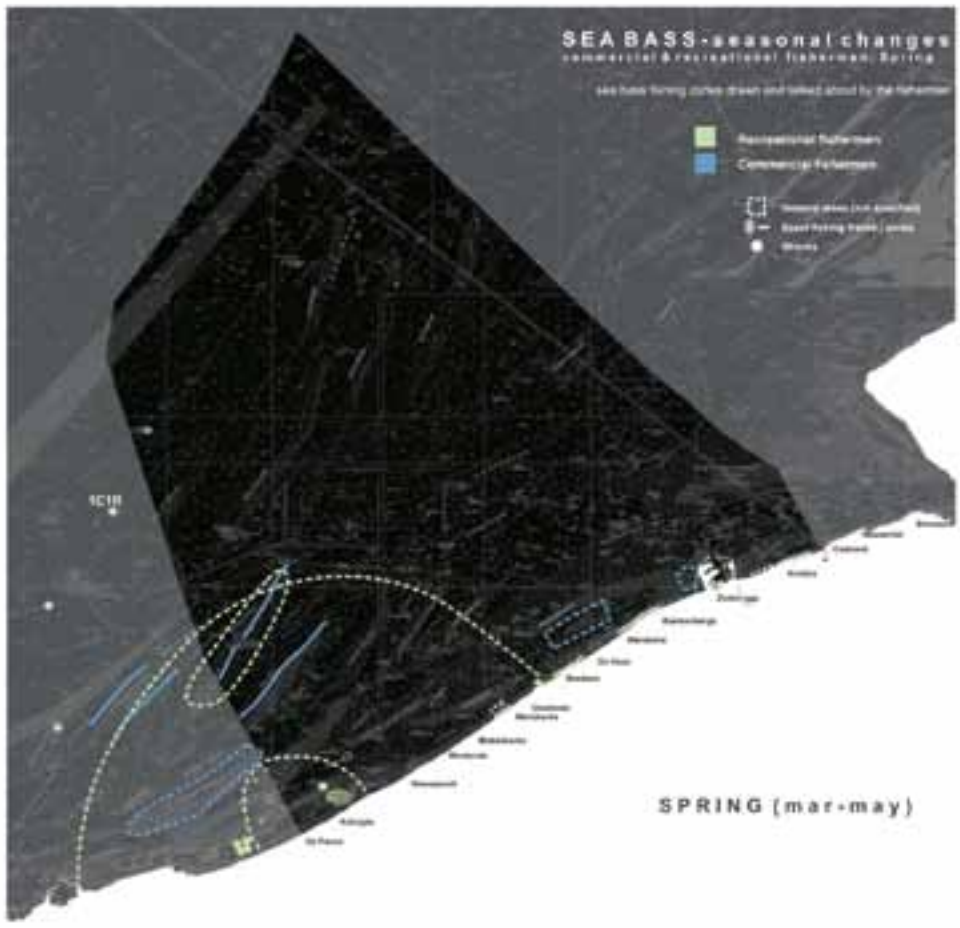



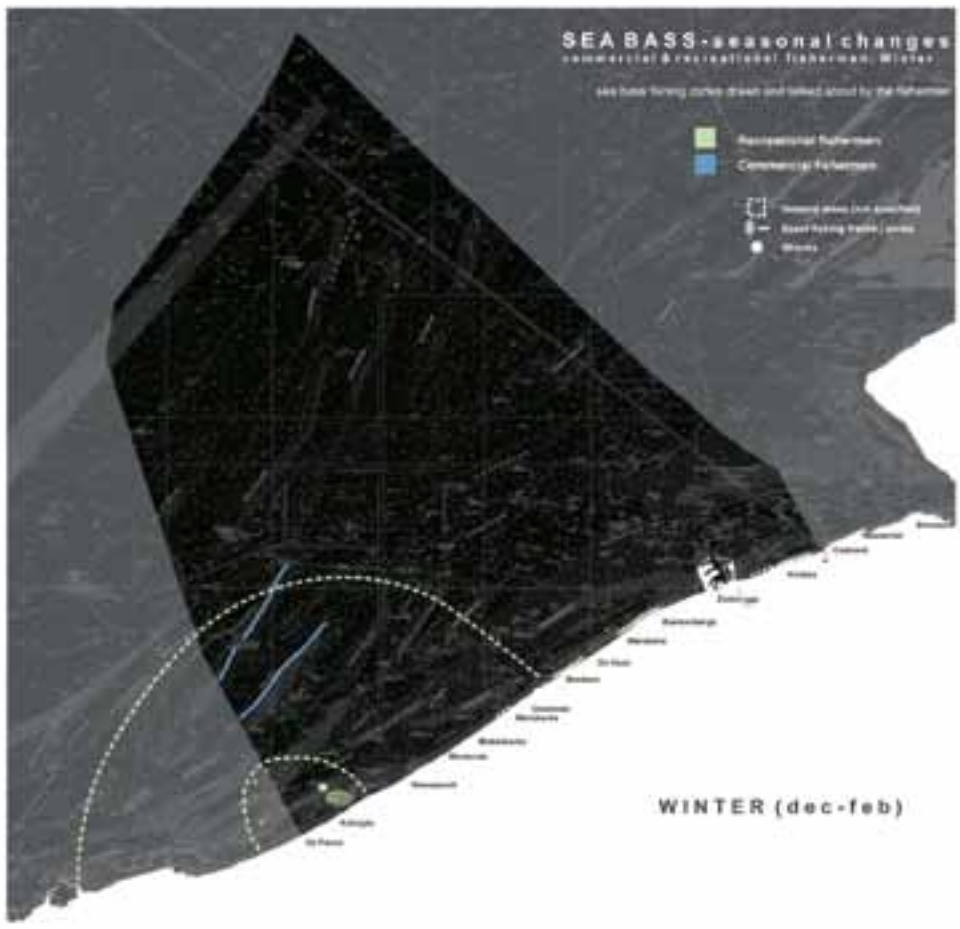

SEA BASS - seasonal changes

commercial & recreational fishermen 1950 - 2010













SEA BASS - seasonal changes january-december

commercial & recreational fishermen 1950 - 2010

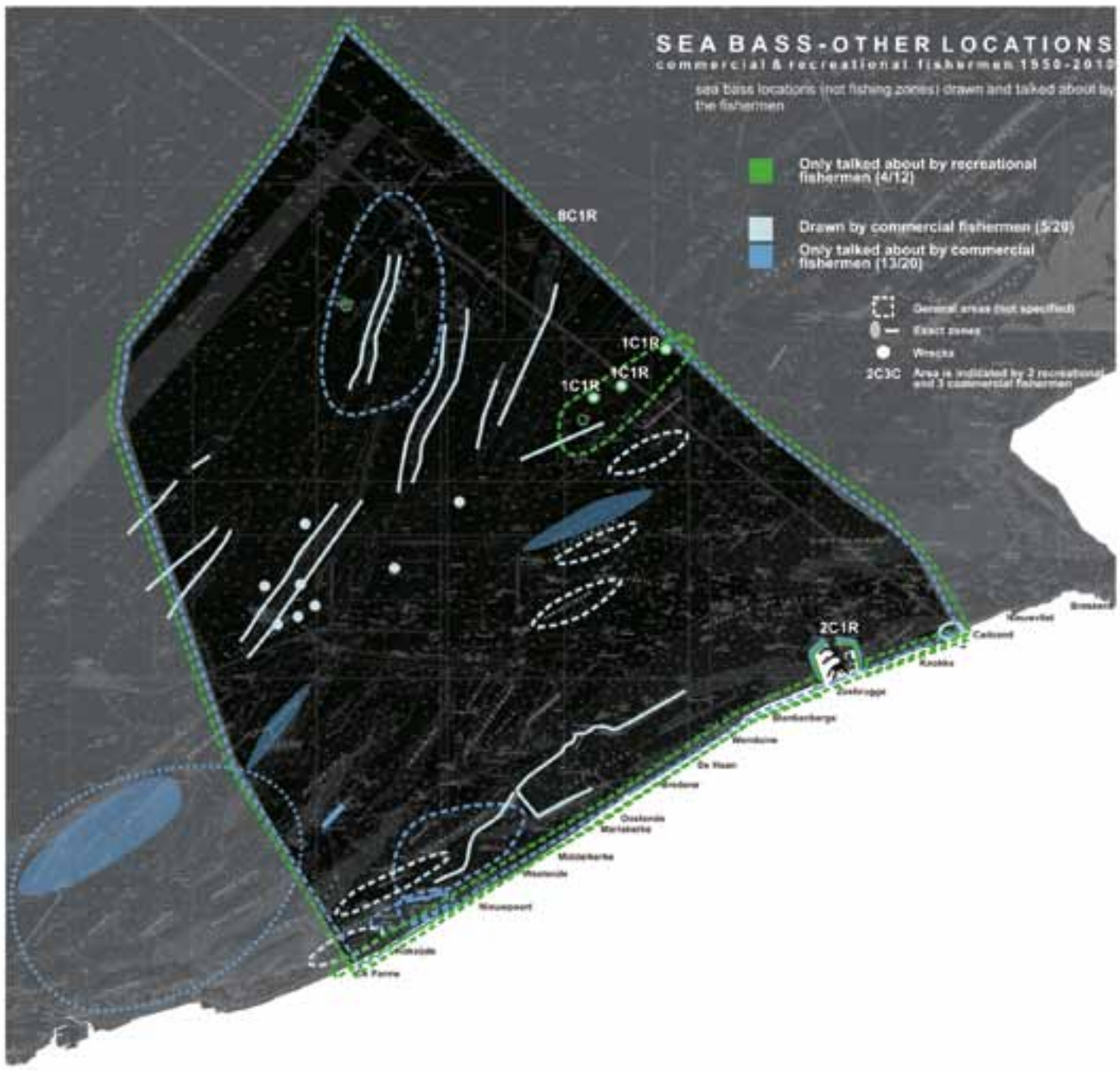

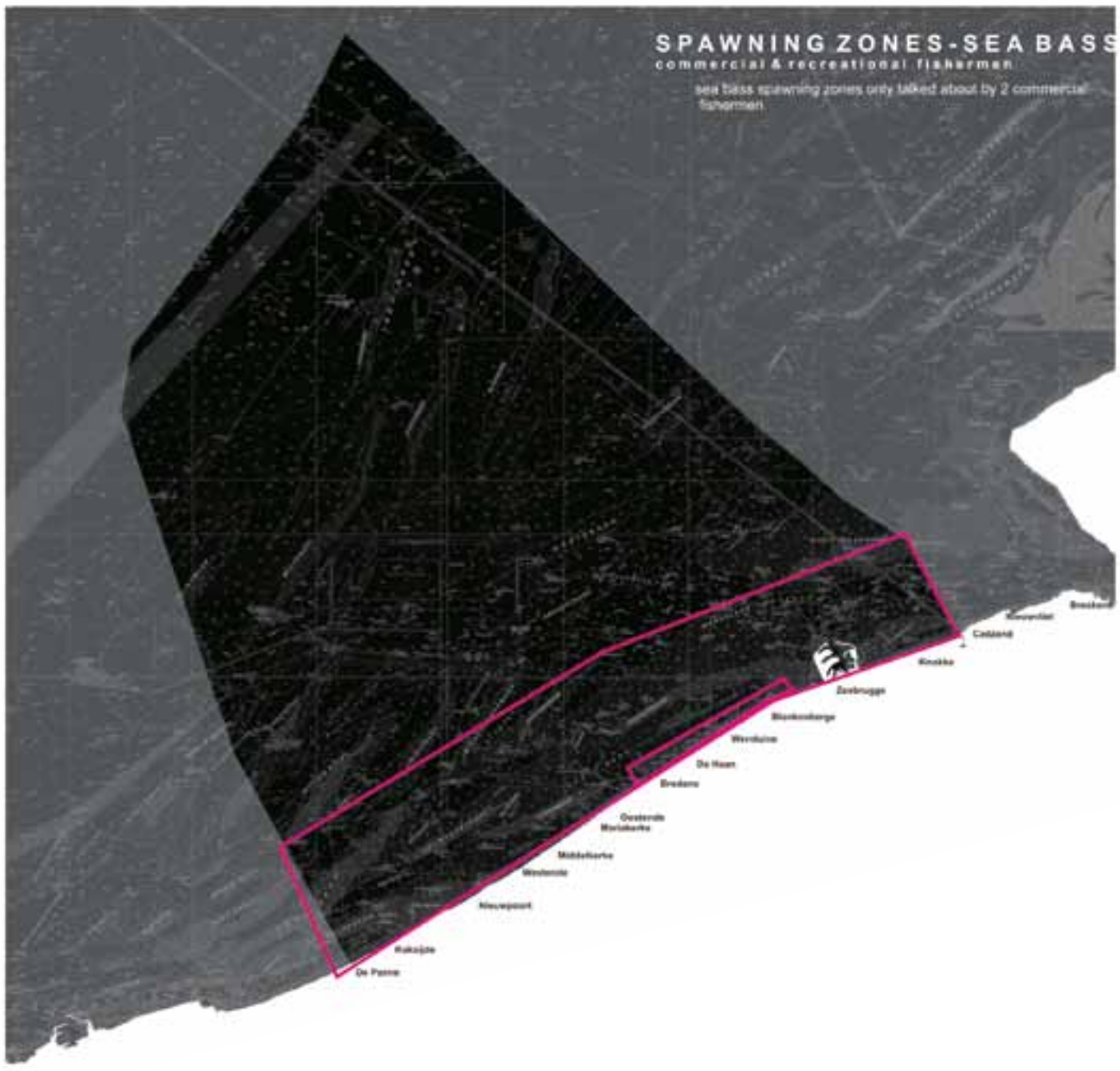

SEA BASS - other locations & spawning zones

commercial & recreational fishermen 1950 - 2010

MAPS SERIES IV

EEL

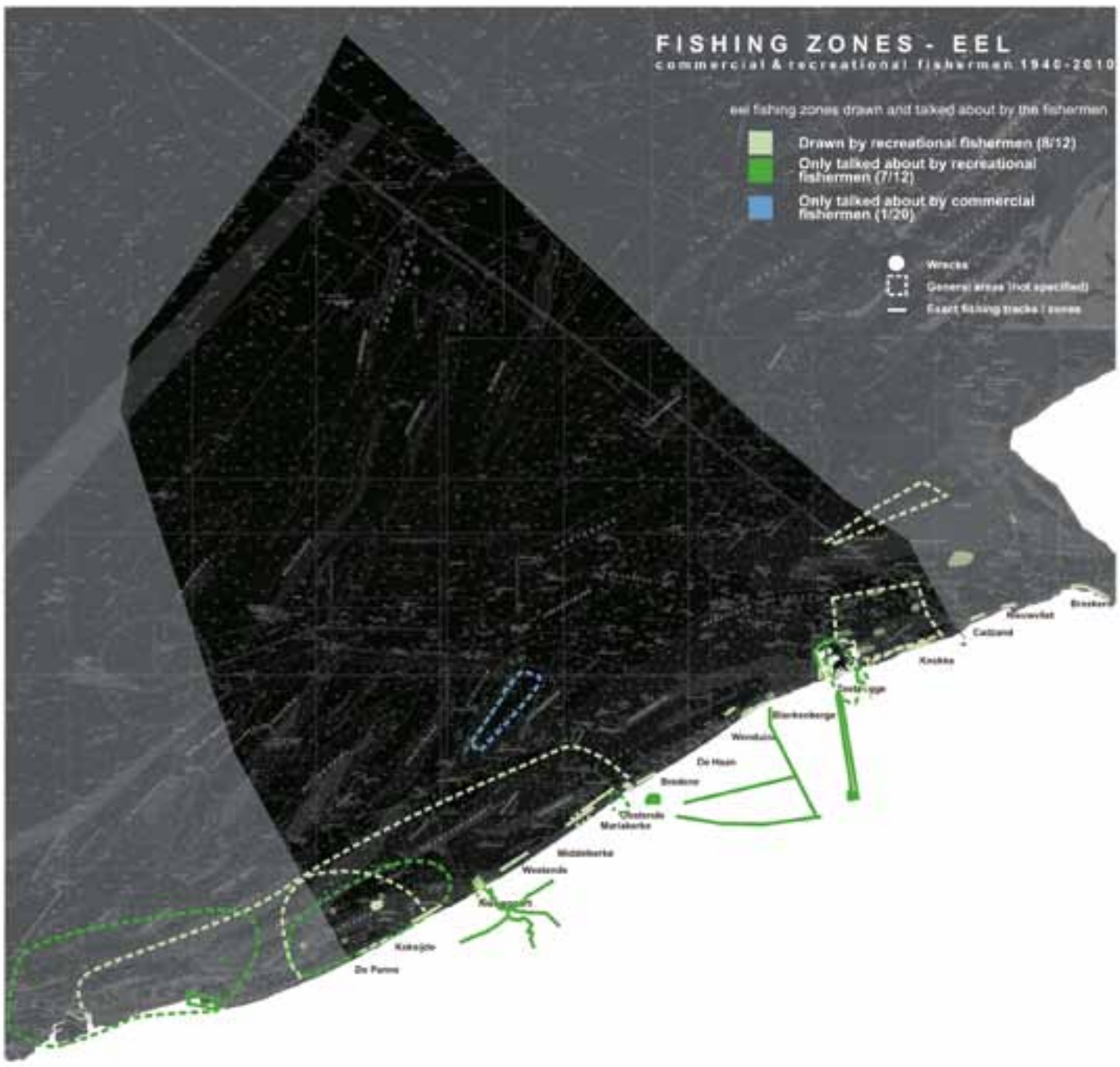

EEL - fishing zones

commercial & recreational fishermen 1940 - 2010

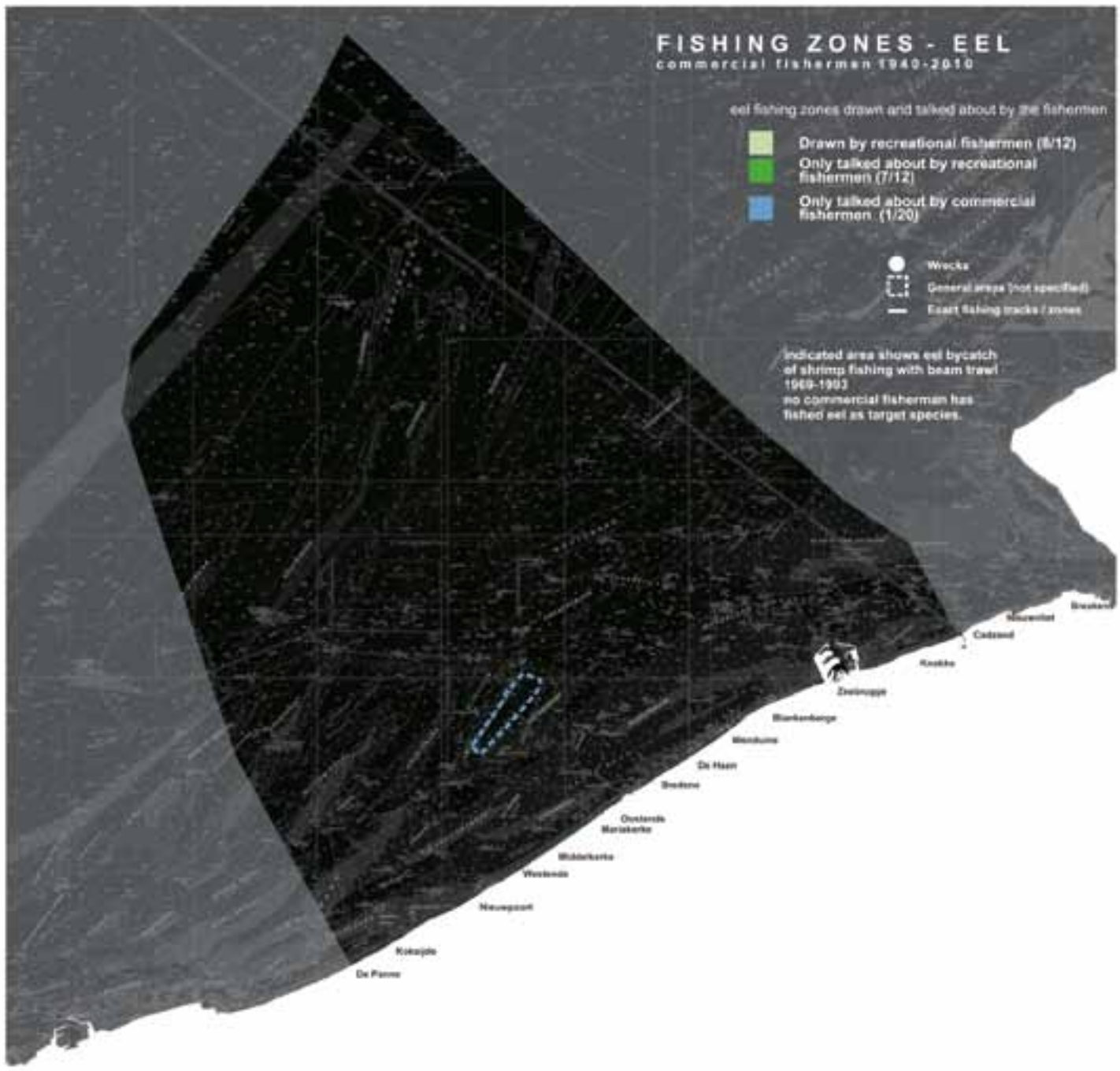

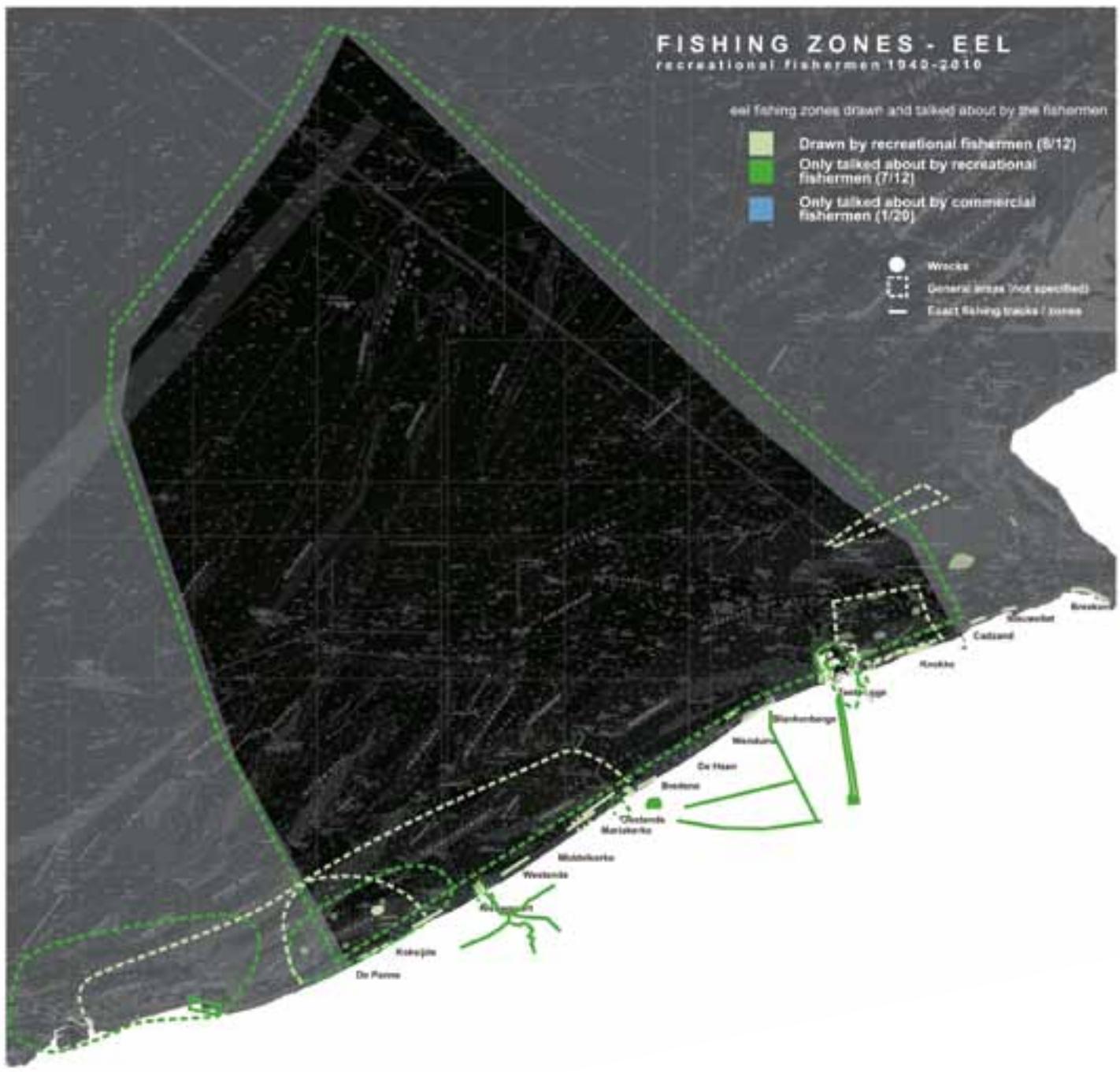

EEL - fishing zones

commercial & recreational fishermen 1940 - 2010





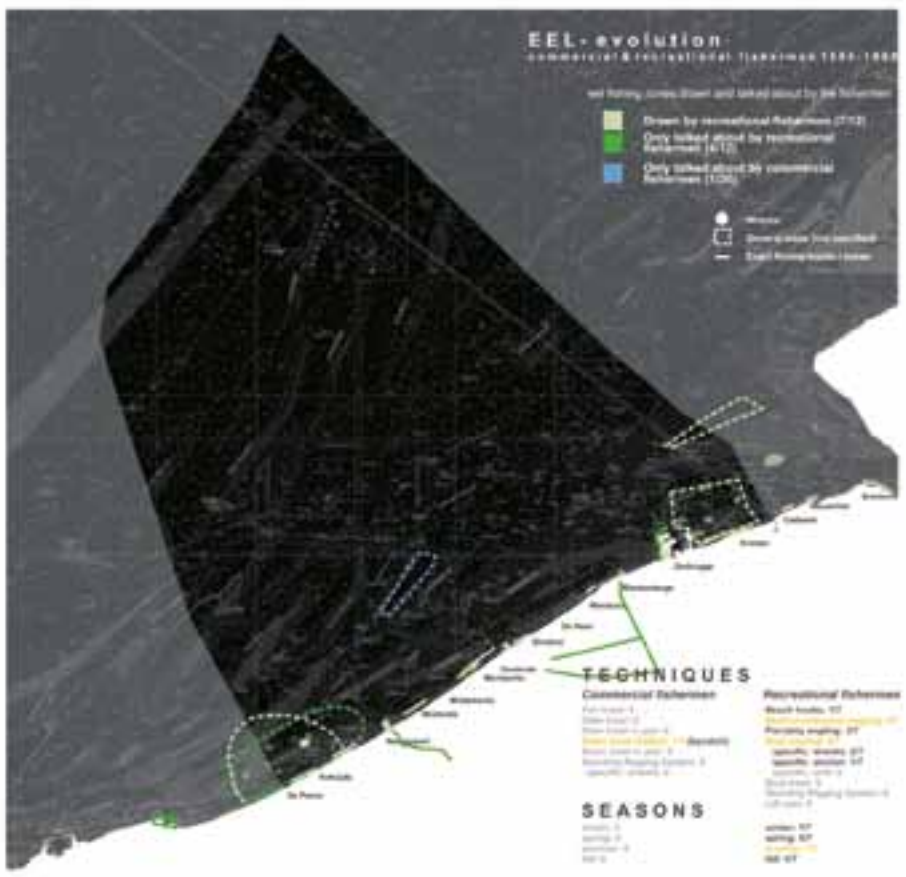

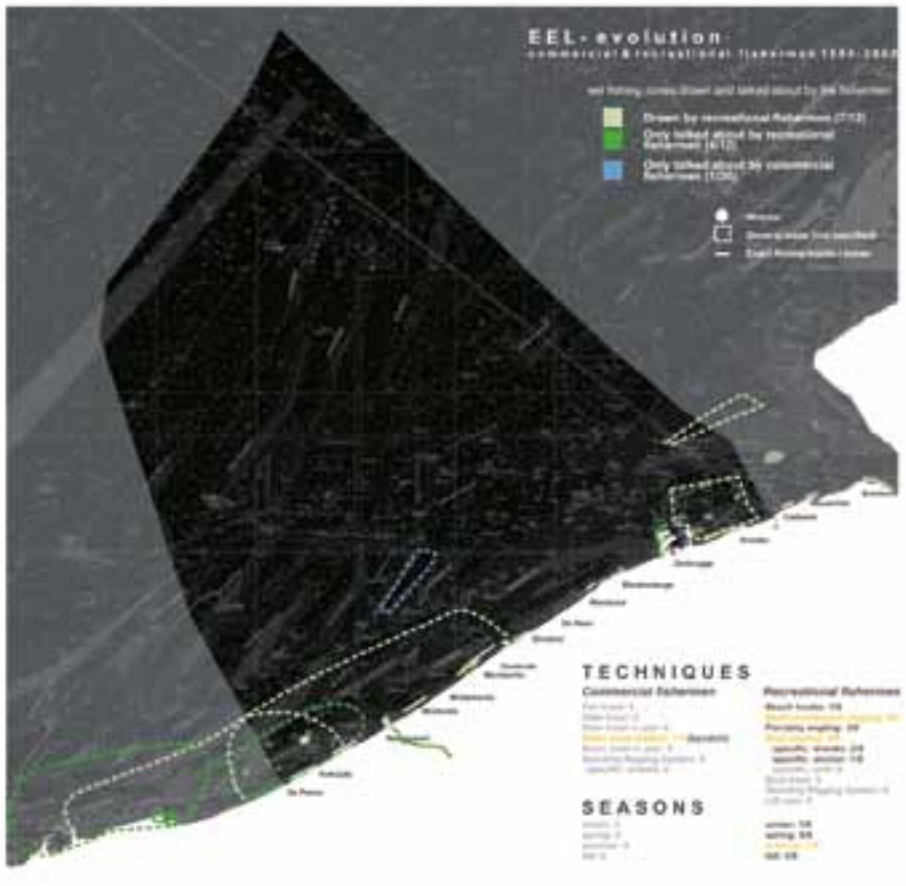

EEL - evolution

recreational & commercial fishermen 1940 - 2010













EEL - evolution

commercial & recreational fishermen 1940 - 2010

areas fished by 2 or more fishermen

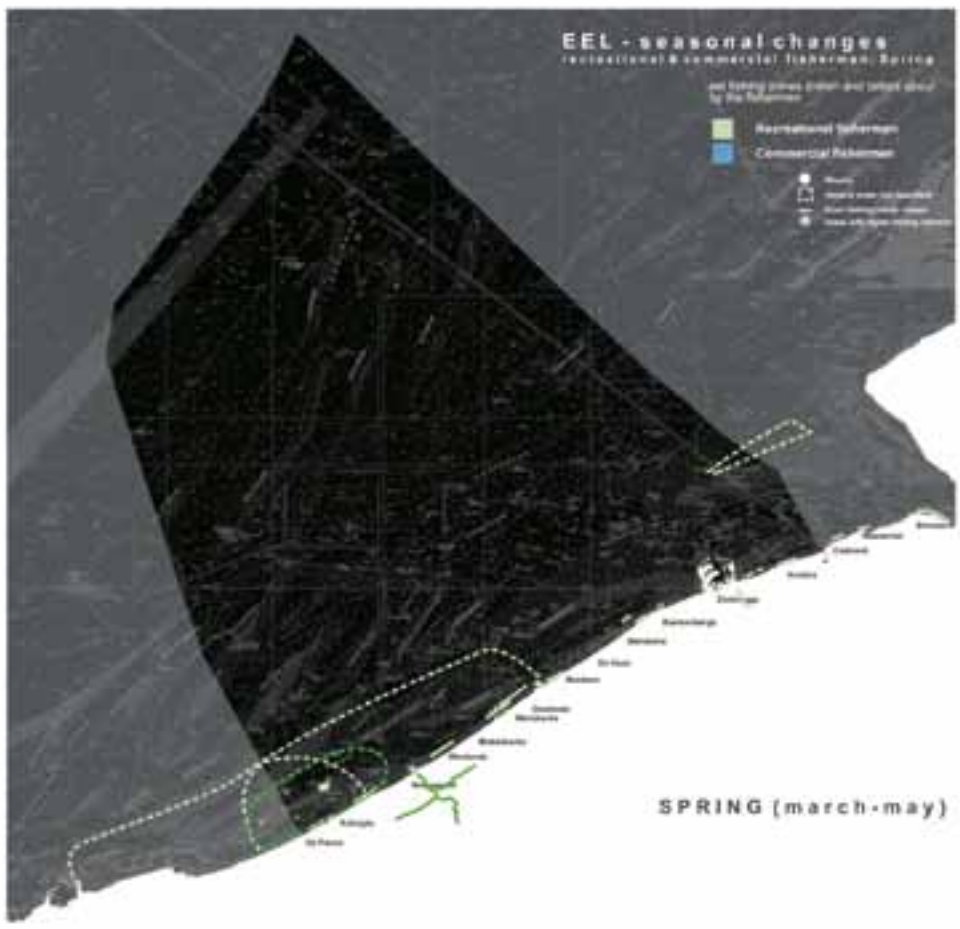

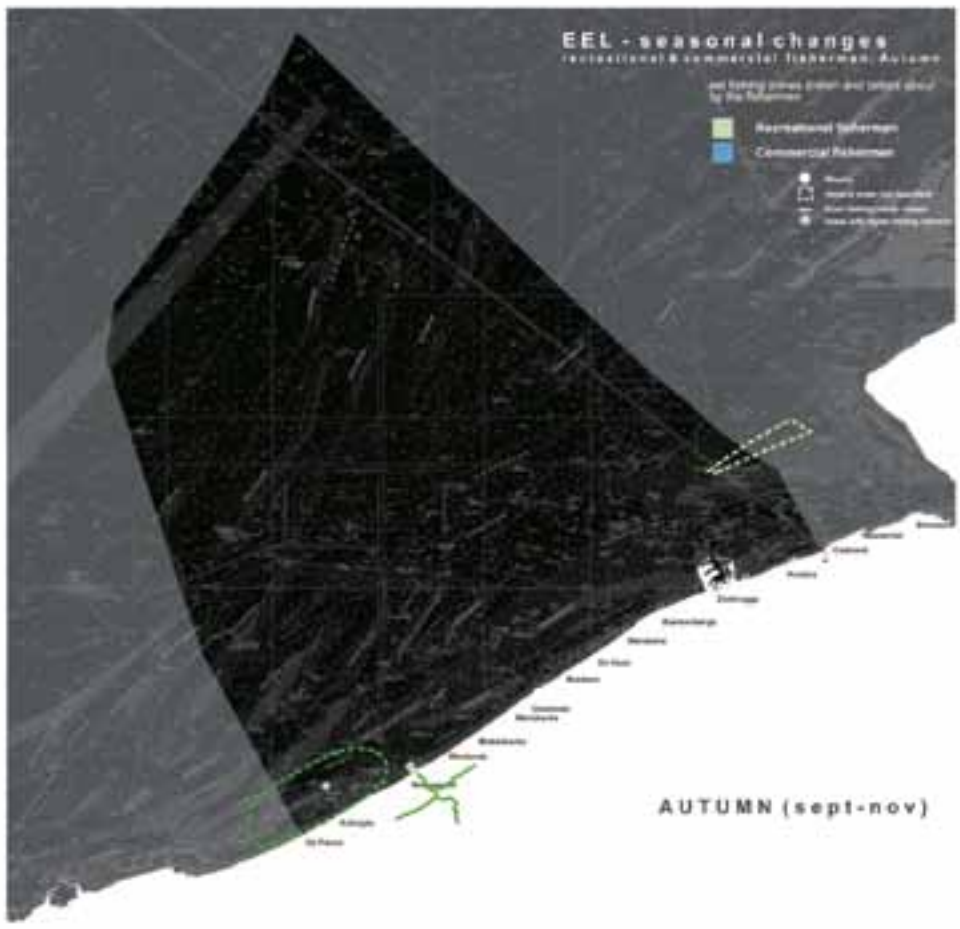



EEL - seasonal changes

commercial & recreational fishermen 1940 - 2010















EEL - seasonal changes january-december

commercial & recreational fishermen 1940 - 2010

MAPS SERIES V

PLAICE

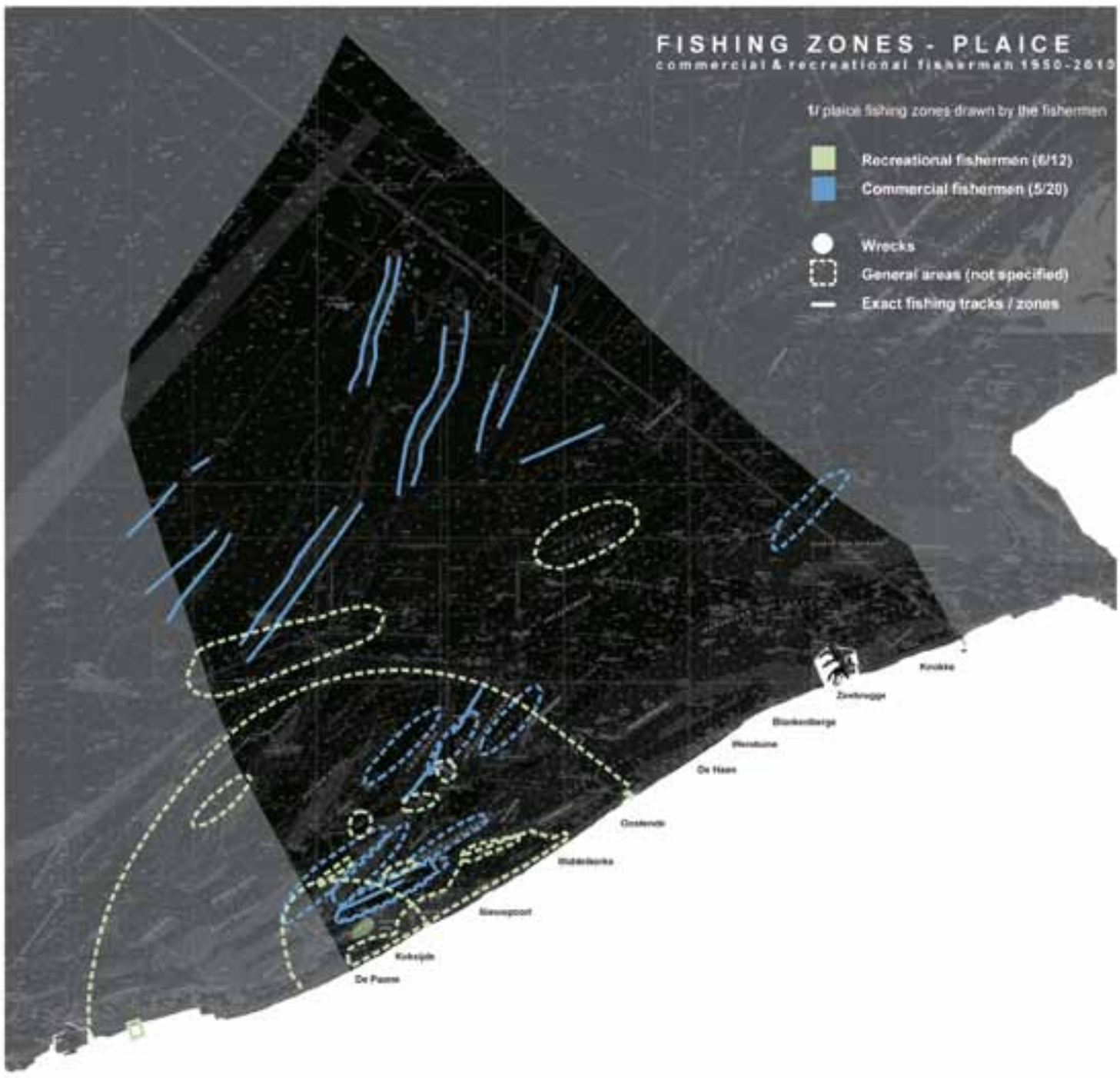

PLAICE - fishing zones

commercial & recreational fishermen 1950 - 2010

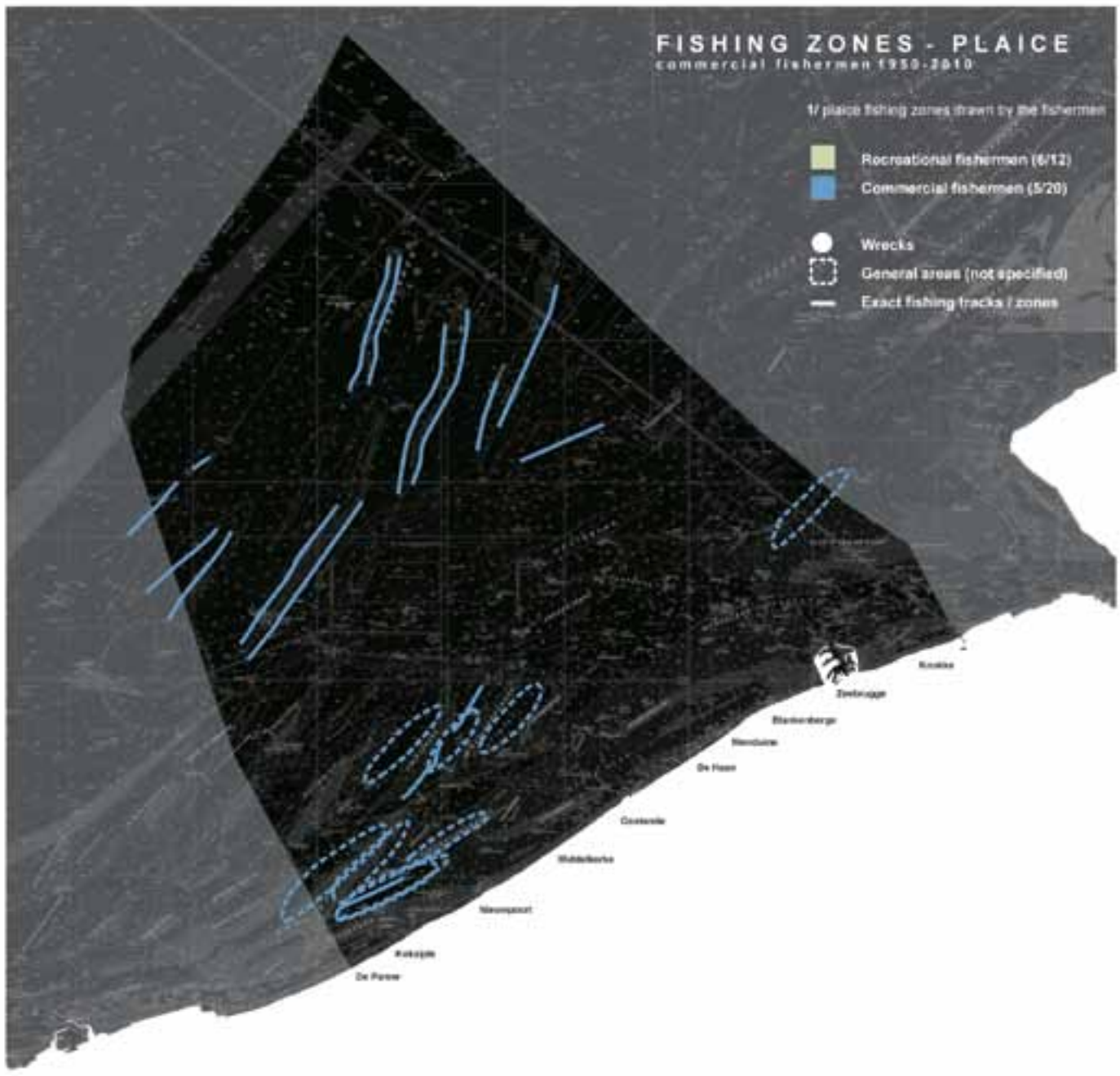

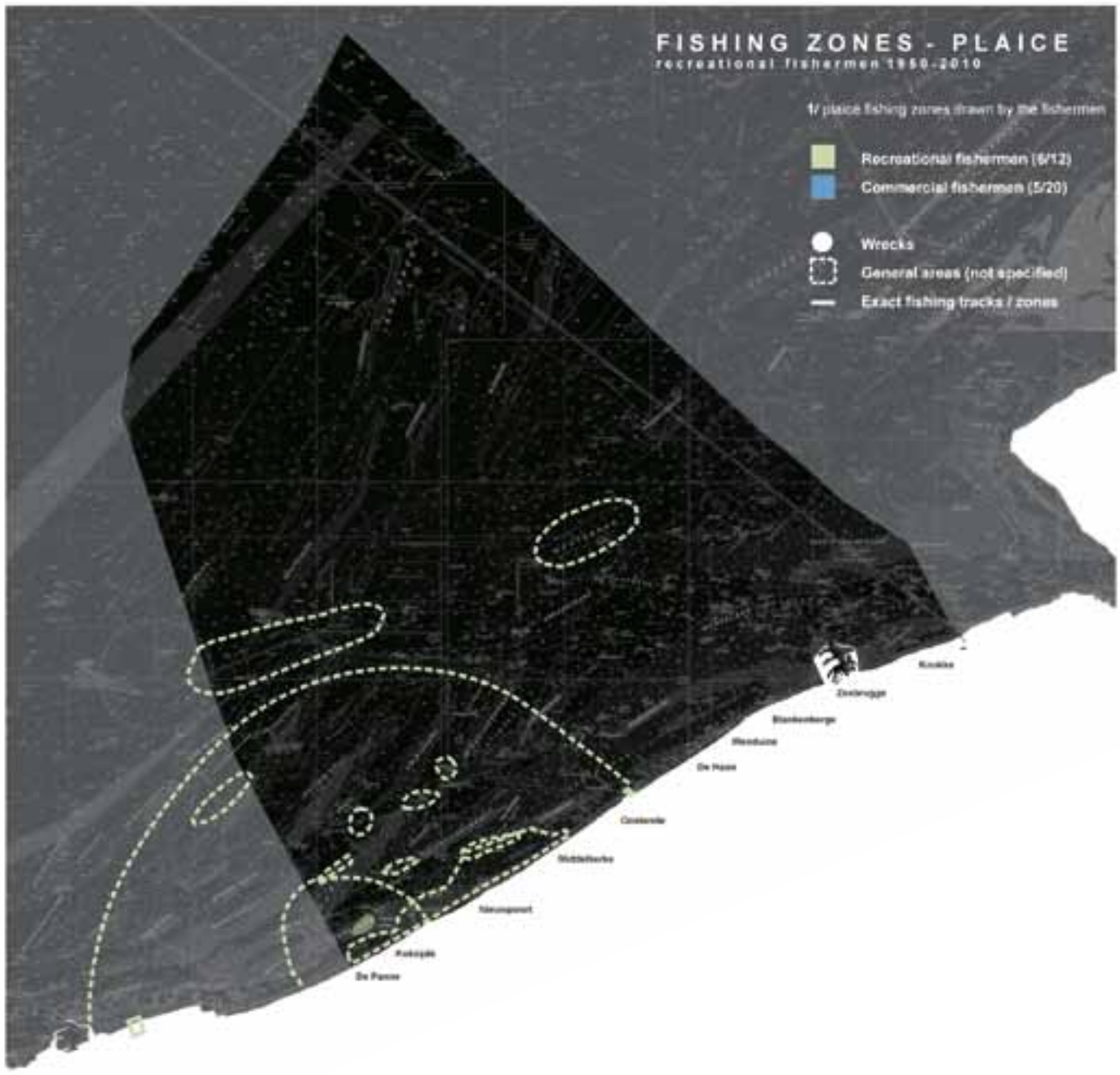

PLAICE - fishing zones

commercial & recreational fishermen 1950 - 2010



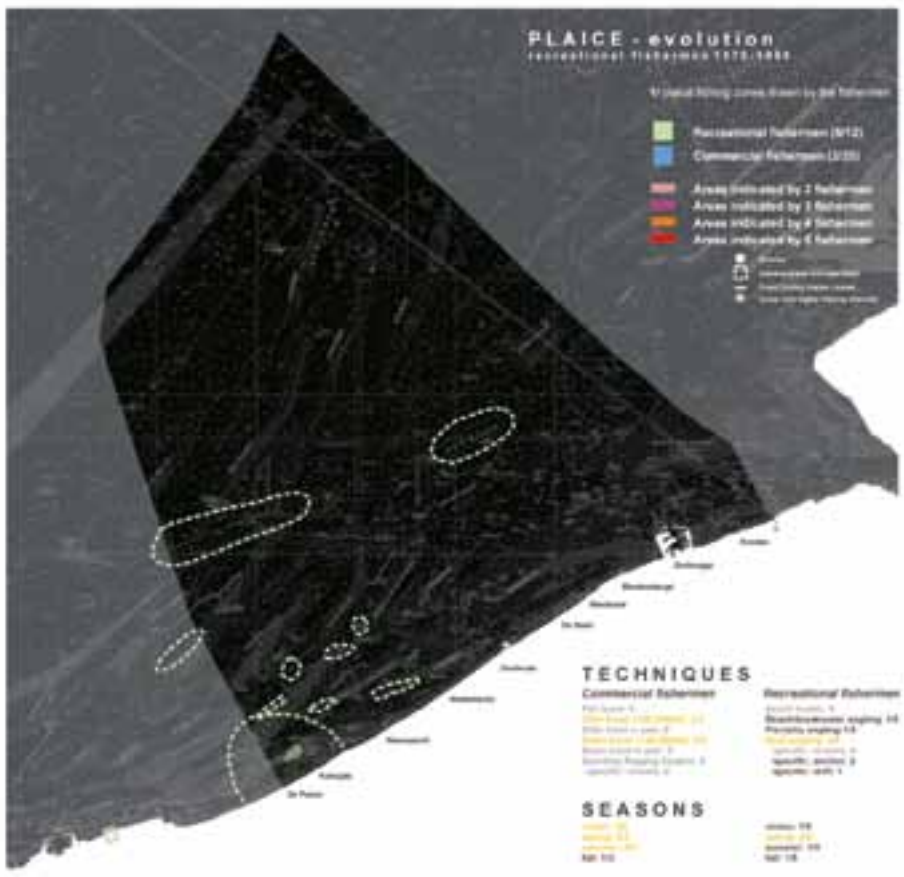



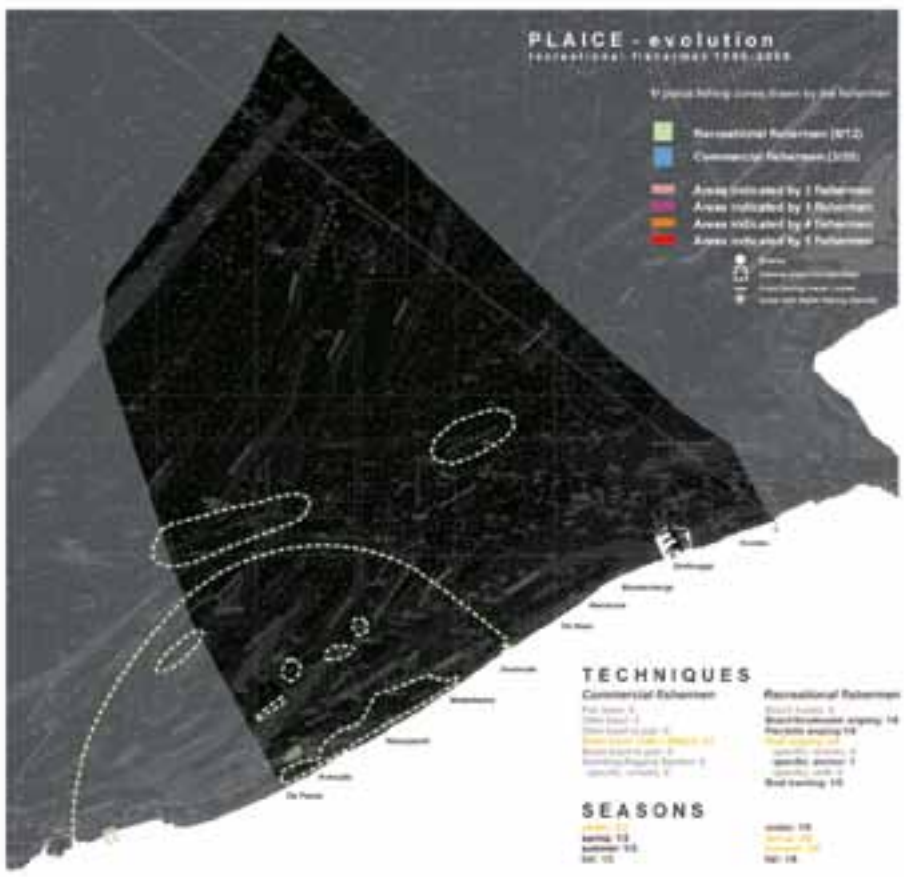

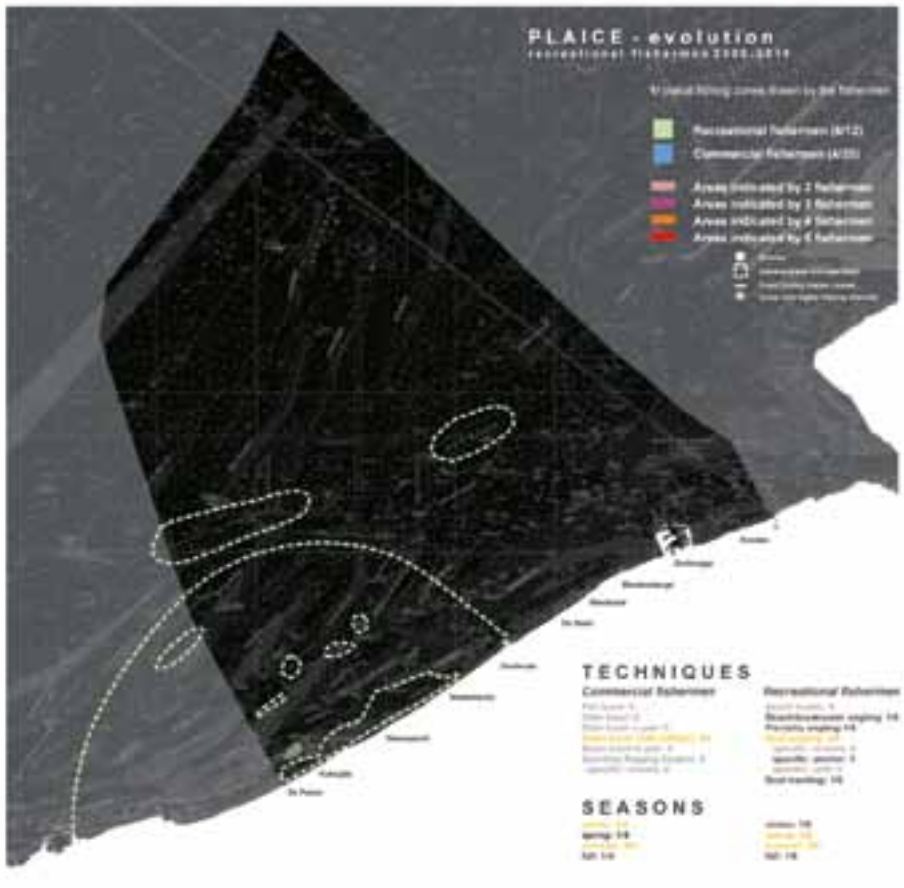

PLAICE - evolution

recreational fishermen 1960 - 2010









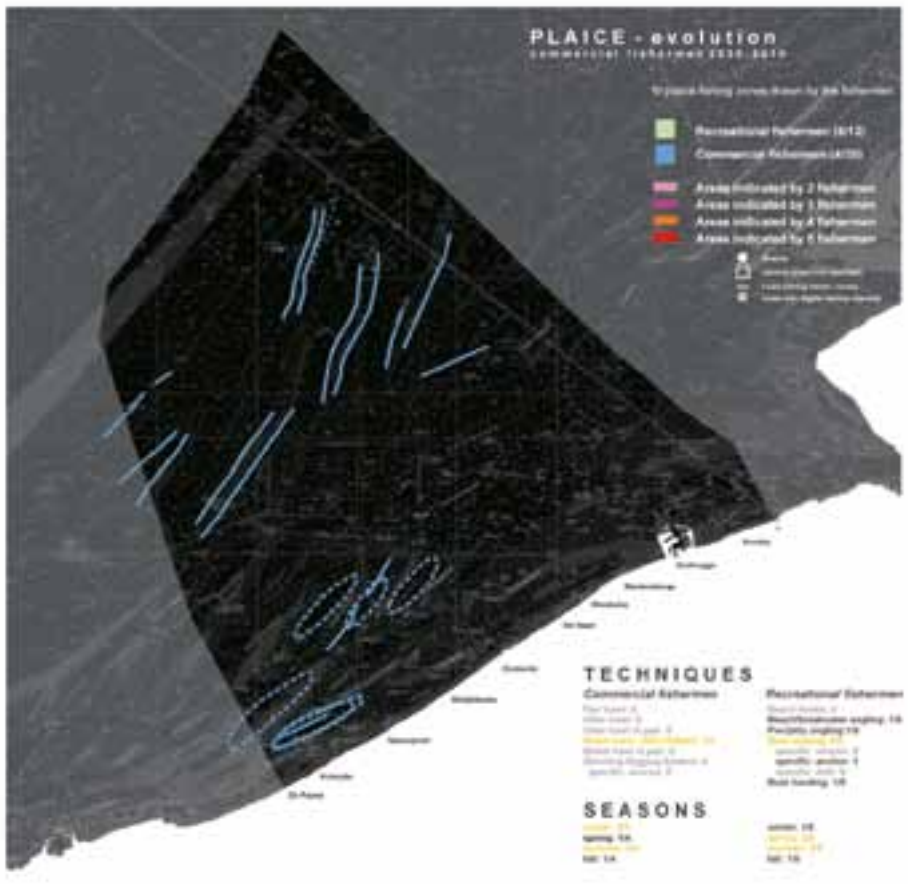

PLAICE - evolution

commercial fishermen 1960 - 2010









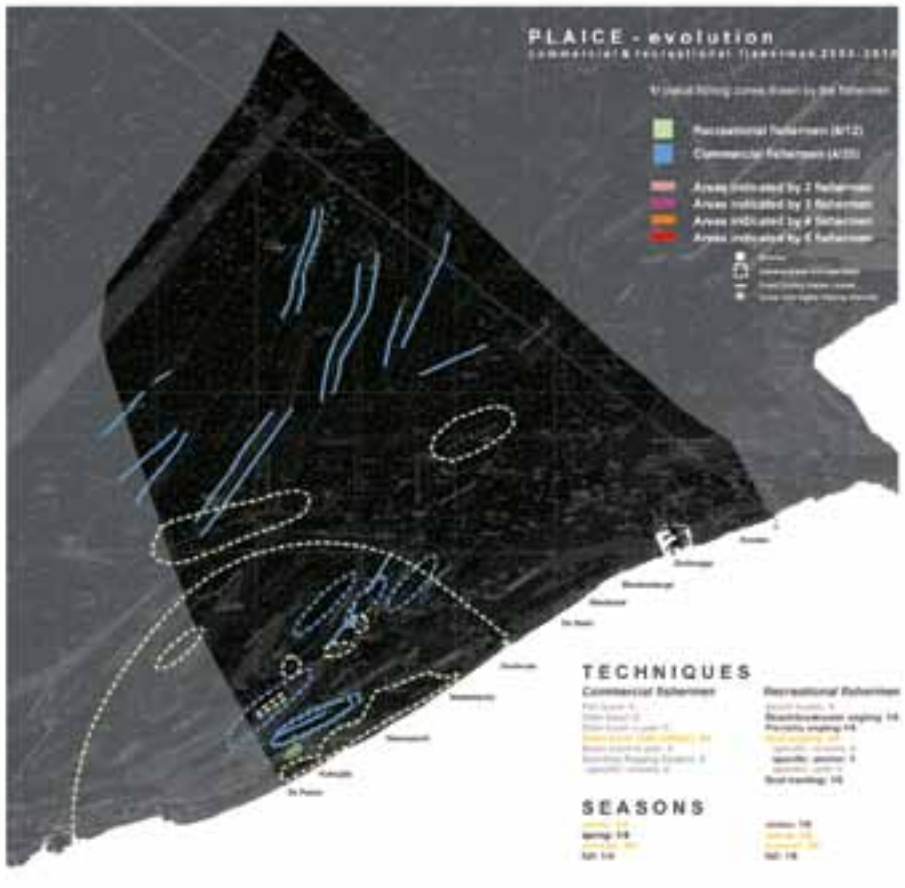

PLAICE - evolution

recreational & commercial fishermen 1960 - 2010

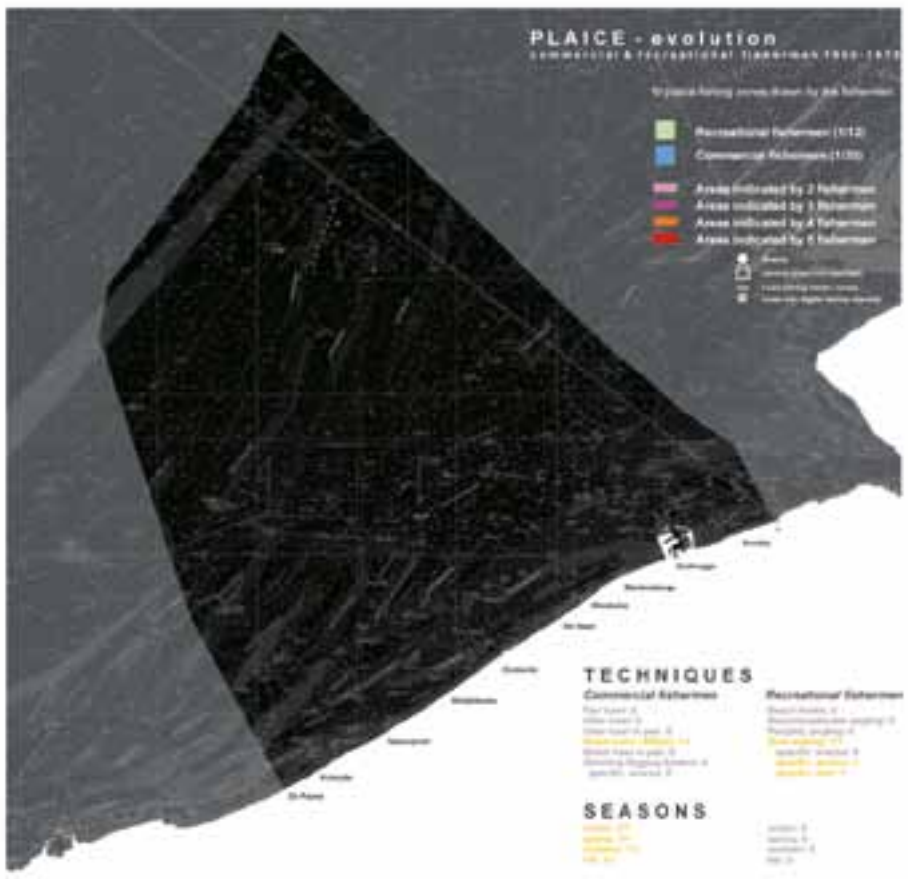









PLAICE - evolution

commercial & recreational fishermen 1960 - 2010

areas fished by 2 or more fishermen

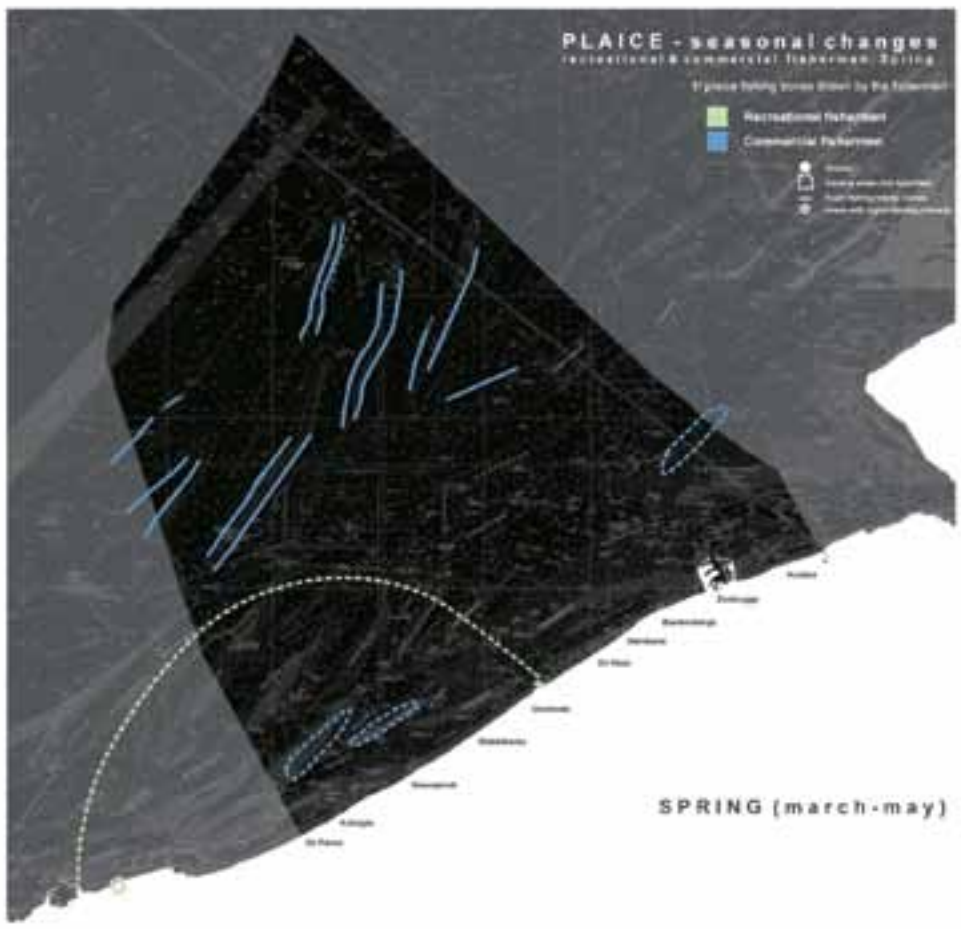







PLAICE - seasonal changes

commercial & recreational fishermen 1950 - 2010

























PLAICE - seasonal changes january-december

commercial & recreational fishermen 1950 - 2010

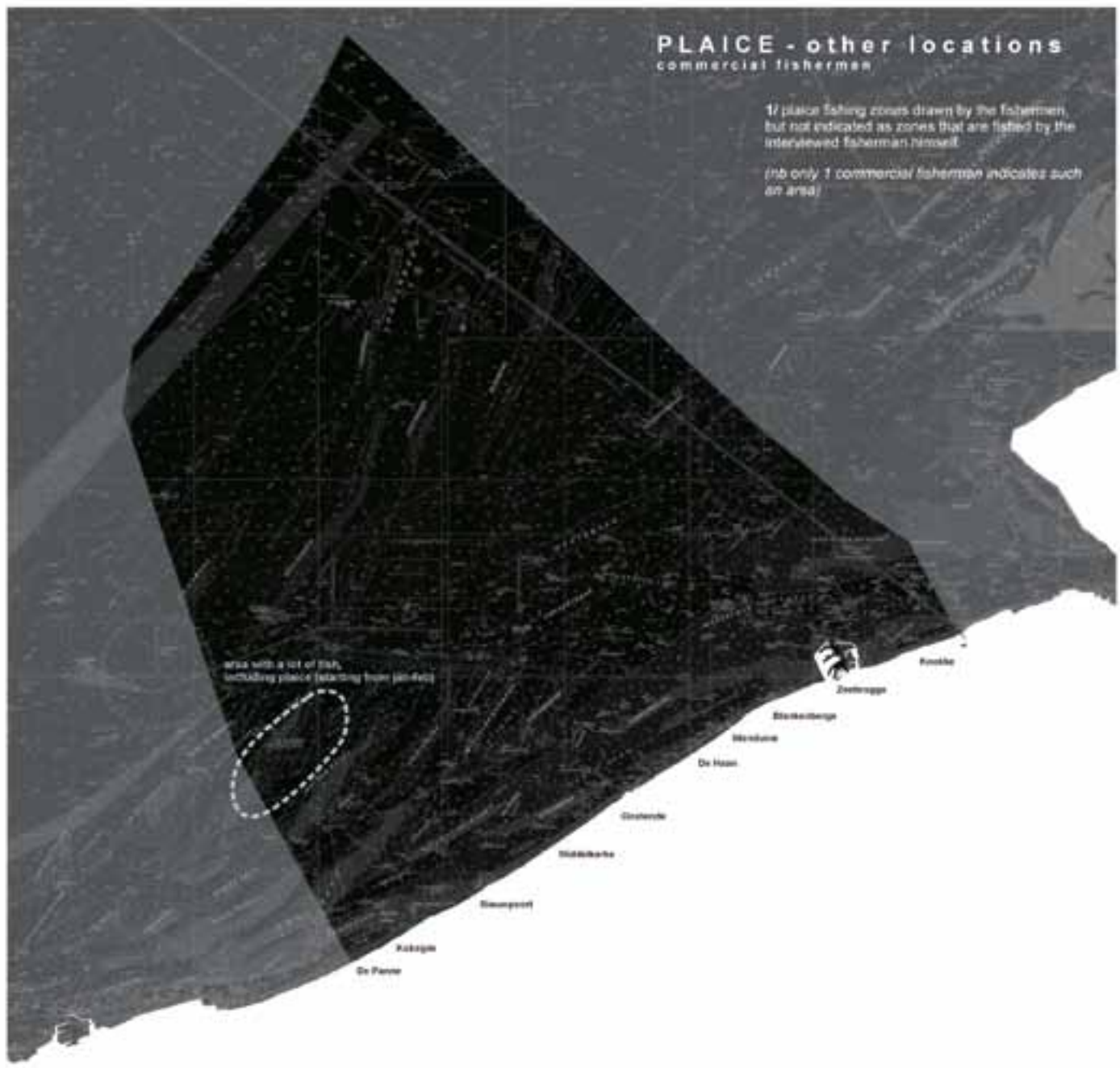

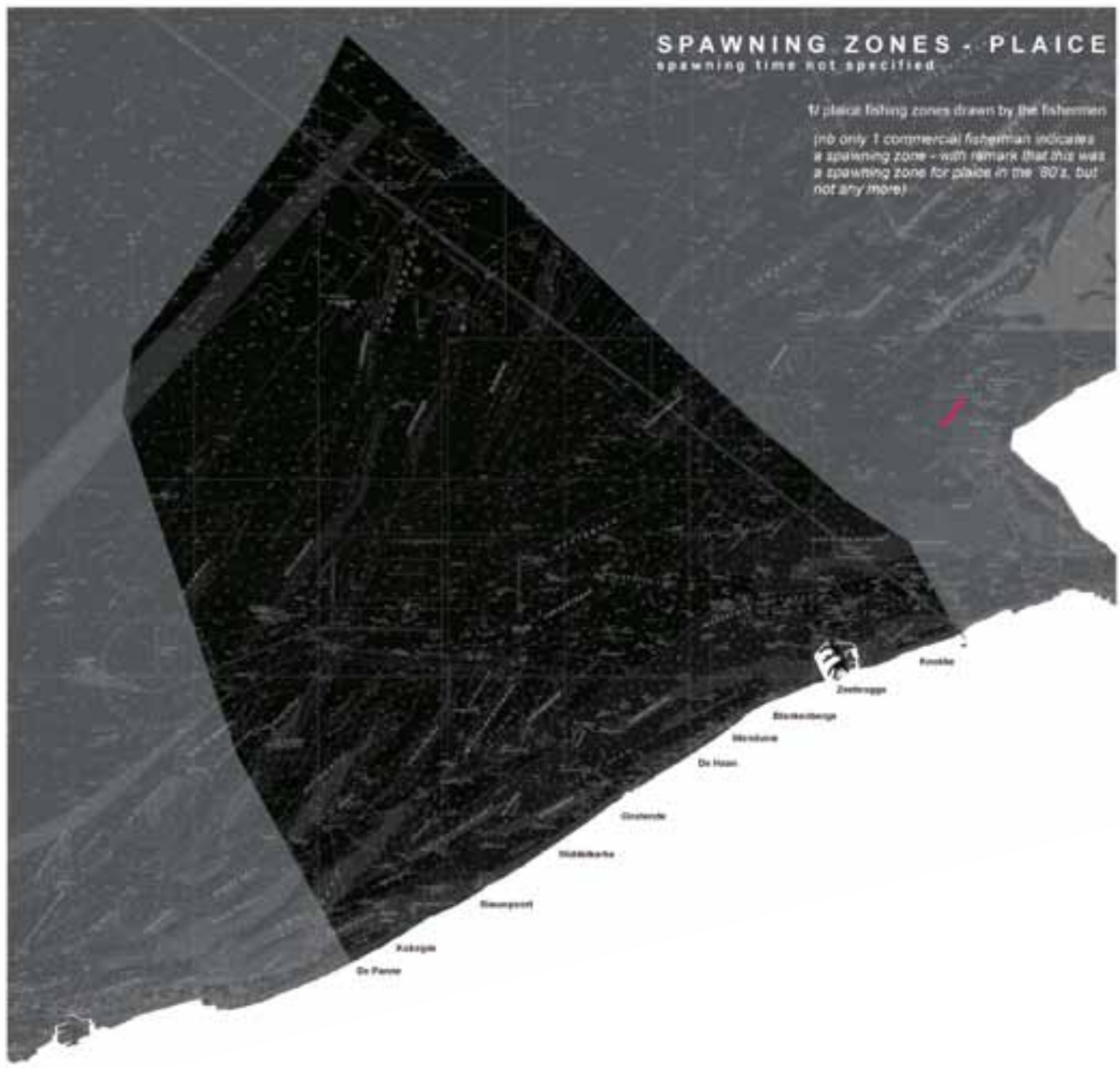

PLAICE - other locations & spawning zones

commercial & recreational fishermen 1950 - 2010

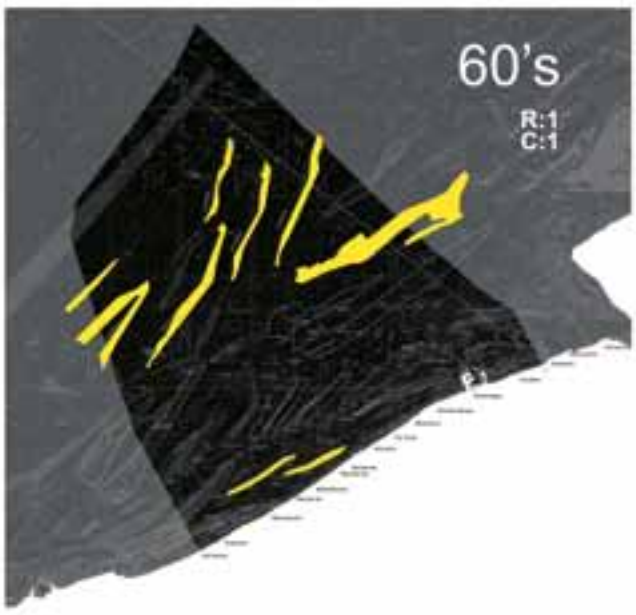

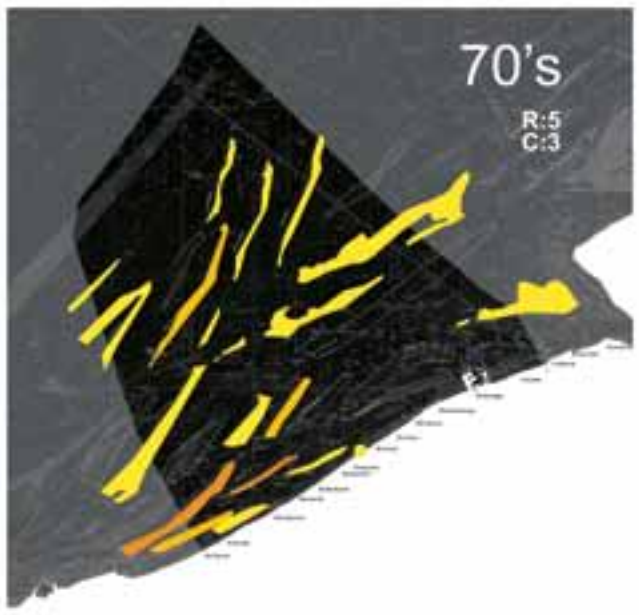





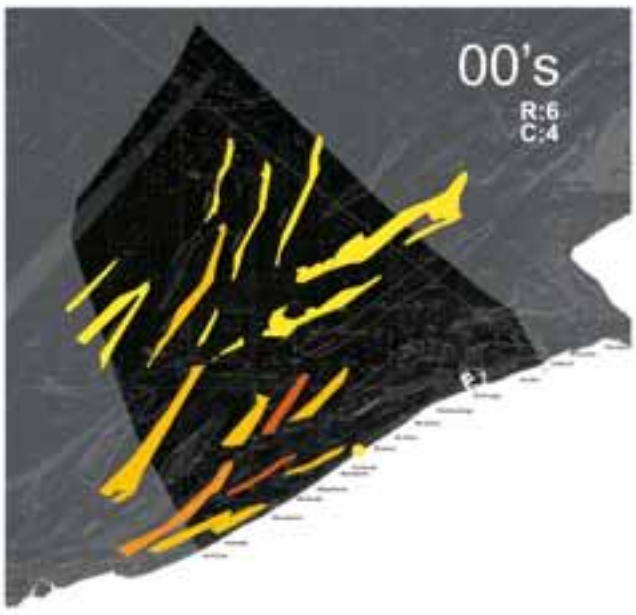

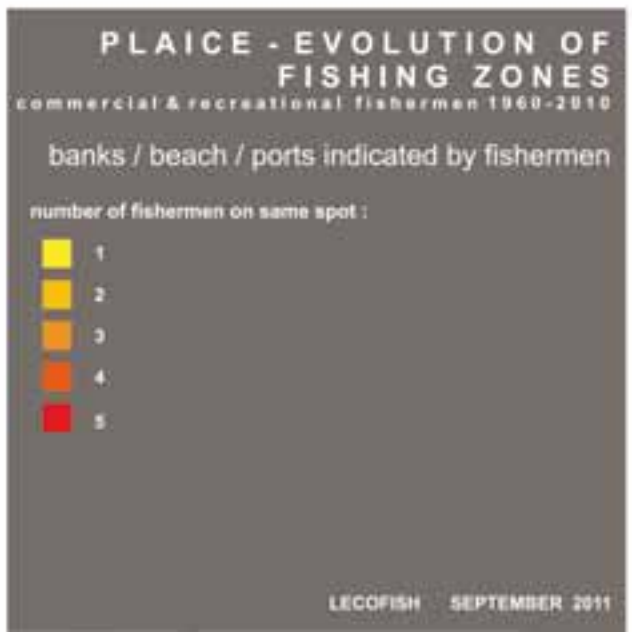

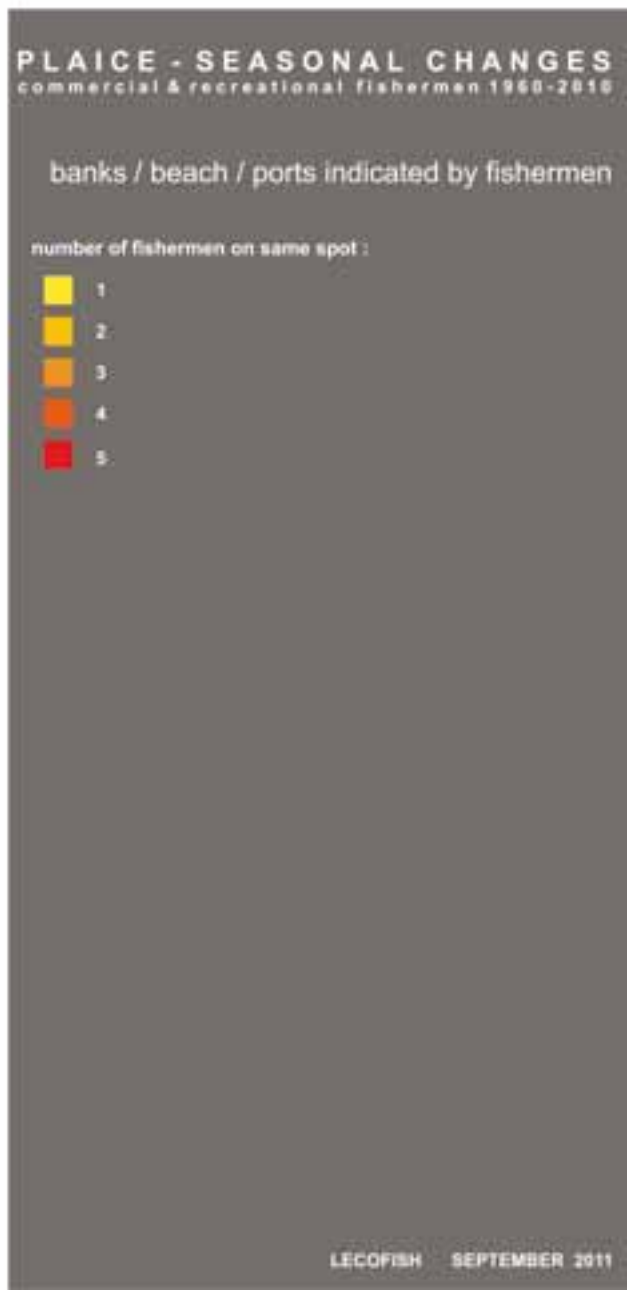



PLAICE - structure maps

commercial & recreational fishermen 1950 - 2010

MAPS SERIES VI

HERRING

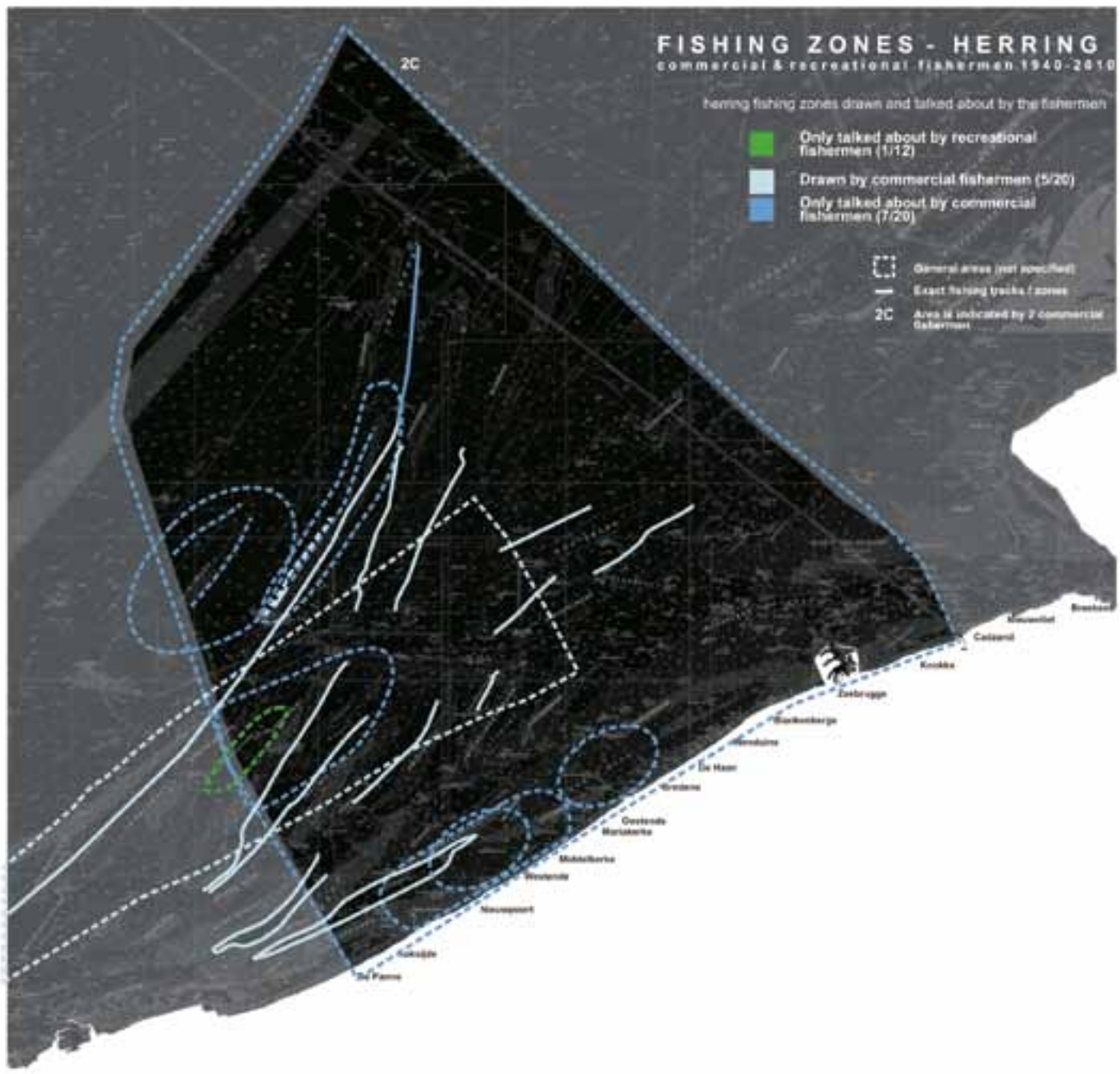

HERRING - fishing zones drawn and talked about

commercial & recreational fishermen 1940 - 2010





HERRING - fishing zones

commercial & recreational fishermen 1940 - 2010



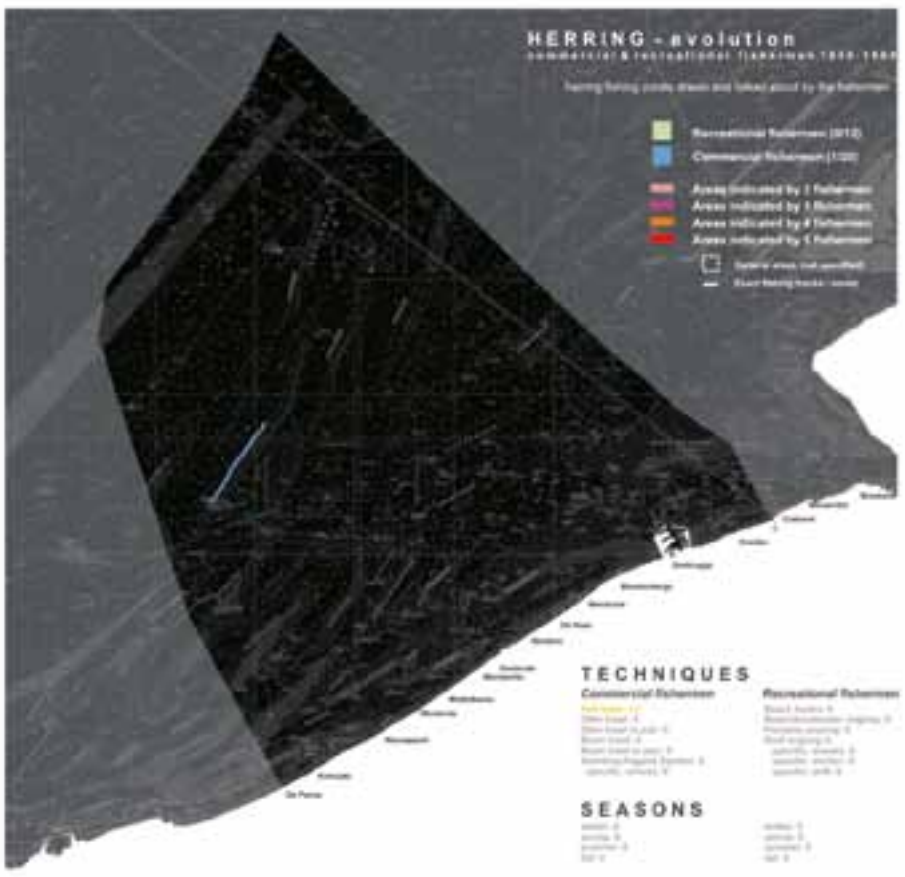



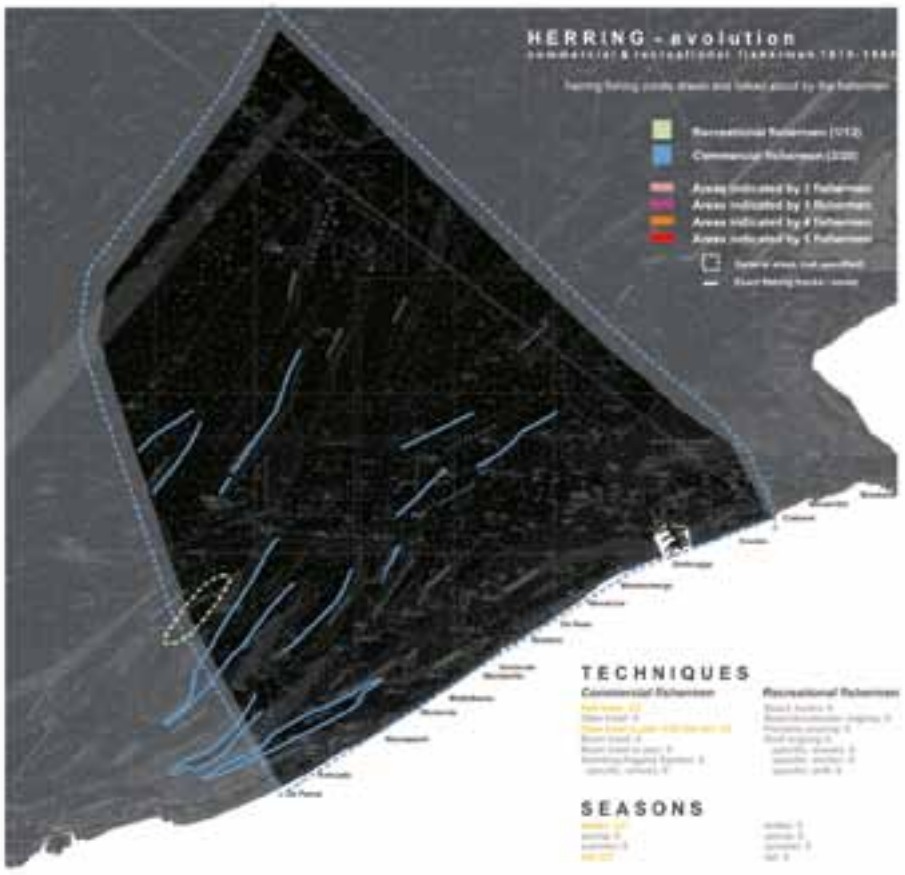

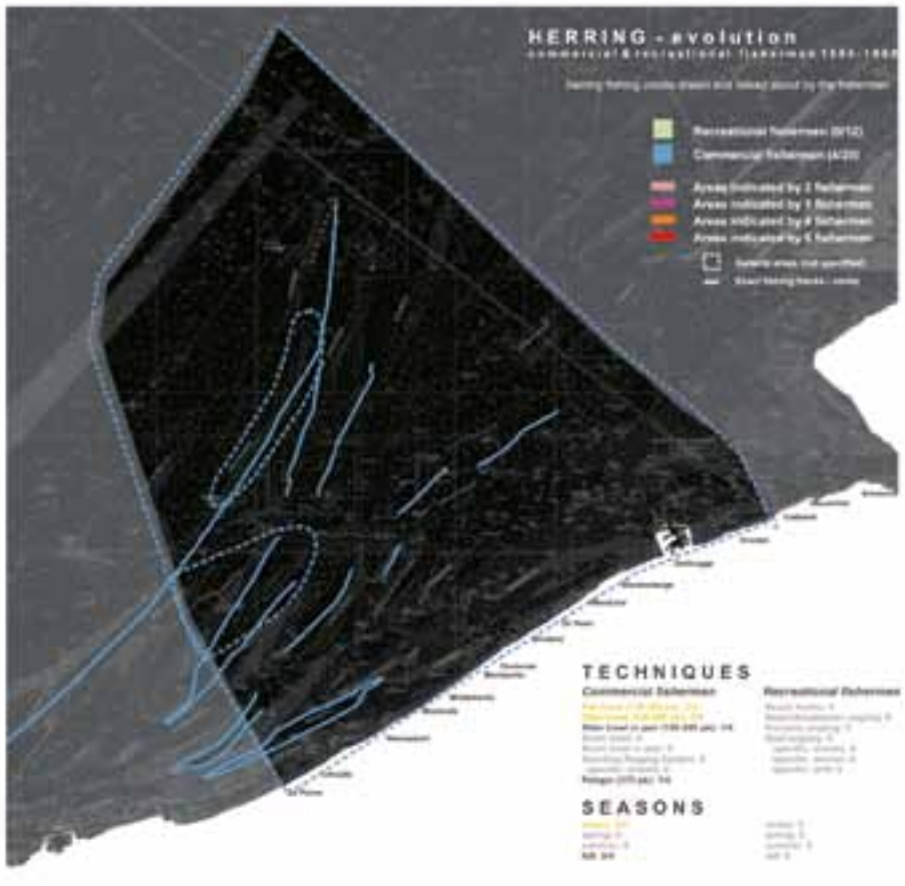



HERRING - evolution

recreational & commercial fishermen 1940 - 2010













HERRING - evolution

commercial & recreational fishermen 1940 - 2010

areas fished by 2 or more fishermen







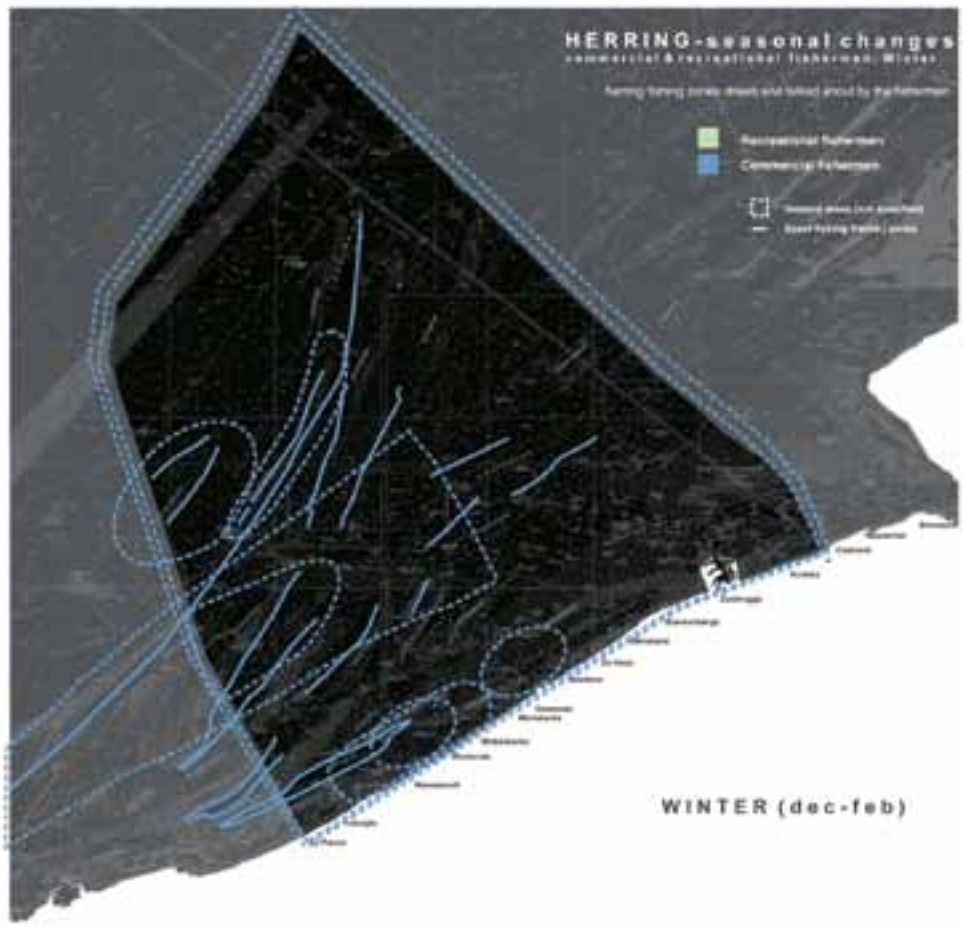

HERRING - seasonal changes

commercial & recreational fishermen 1940 - 2010























HERRING - seasonal changes january-december

commercial & recreational fishermen 1940 - 2010

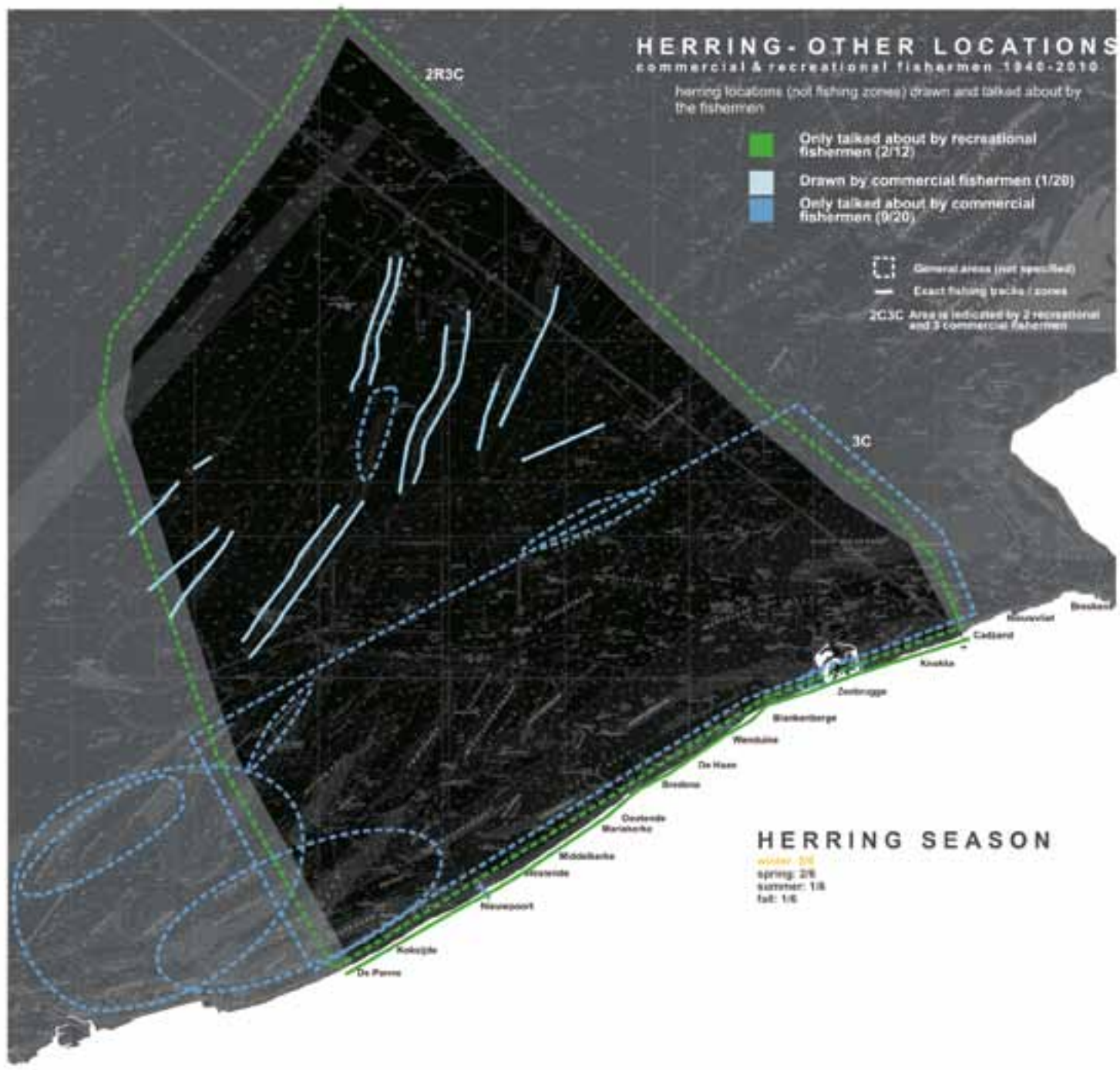

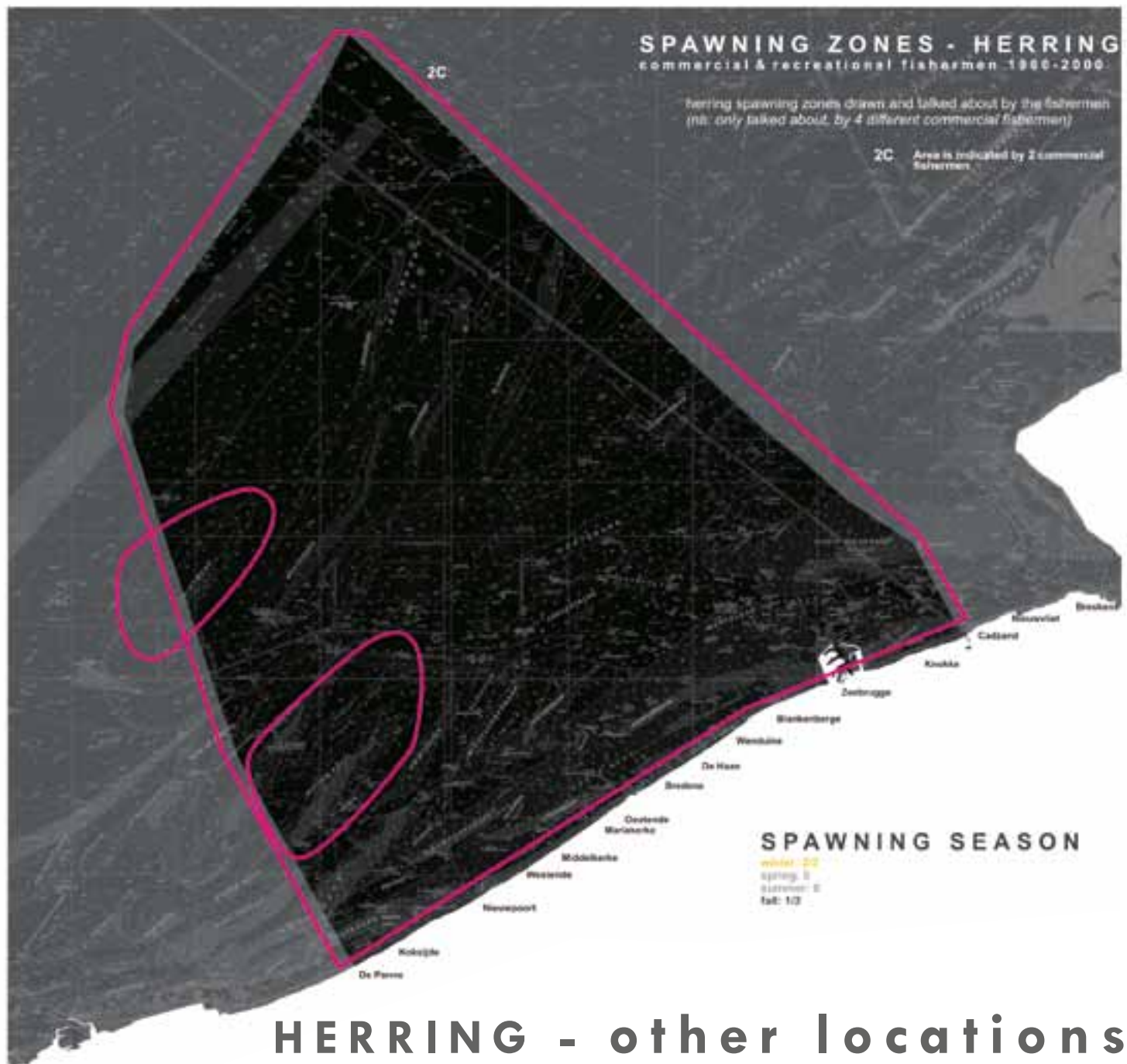

HERRING - other locations & spawning zones

commercial & recreational fishermen 1940 - 2010

MAPS SERIES VII

SHRIMP

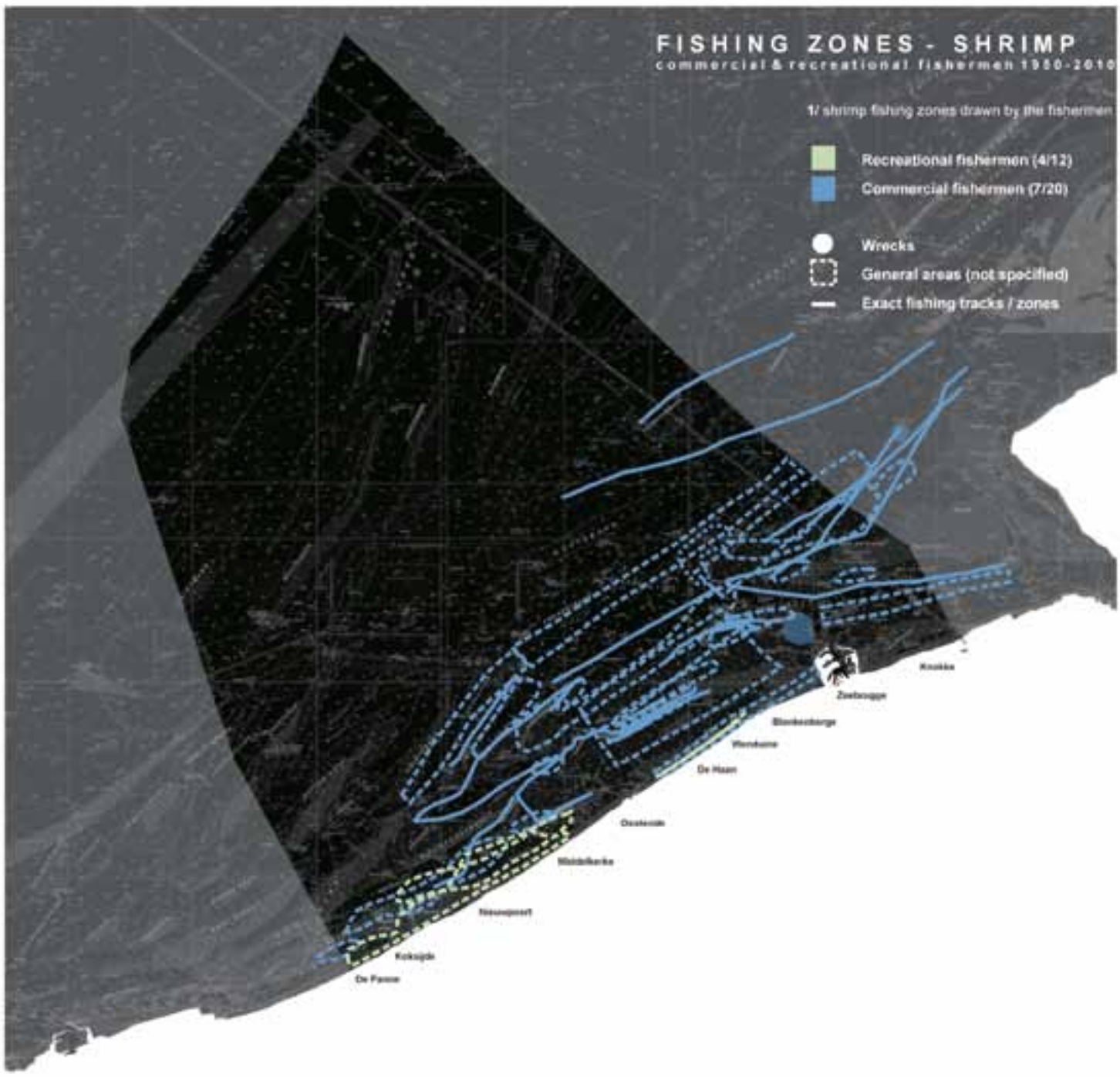

SHRIMP - fishing zones

commercial & recreational fishermen 1950 - 2010

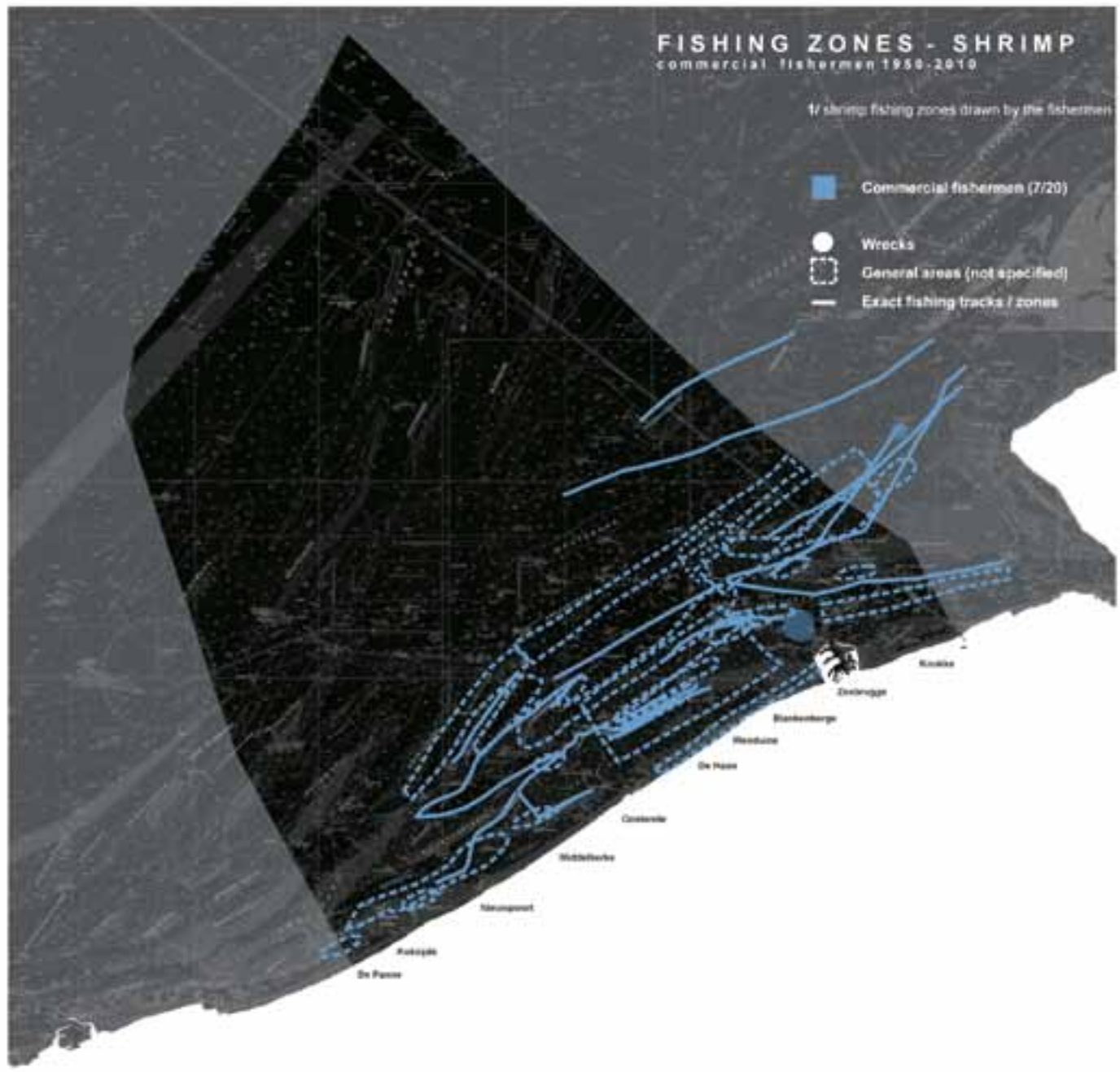

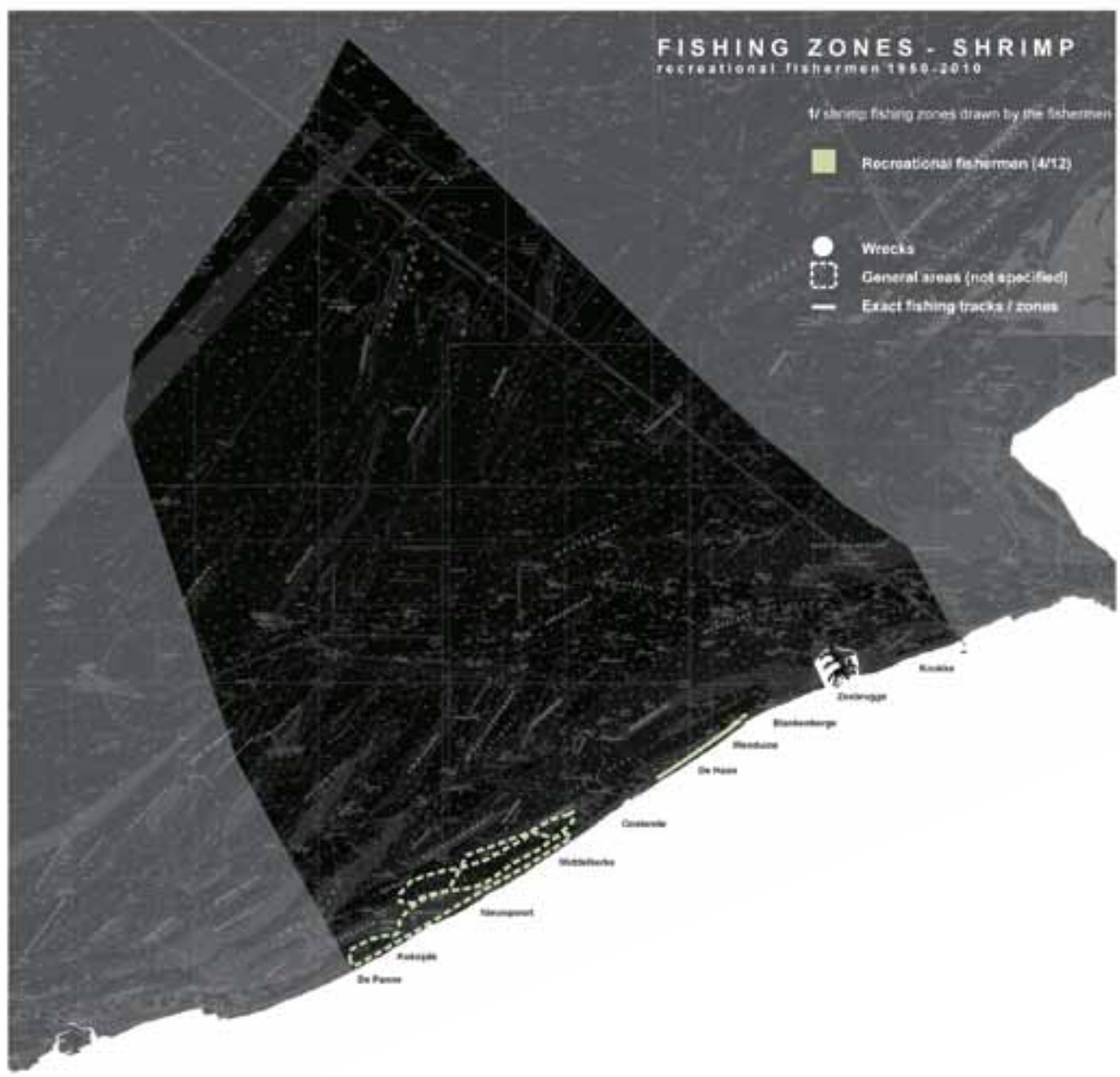

SHRIMP - fishing zones

commercial & recreational fishermen 1950 - 2010

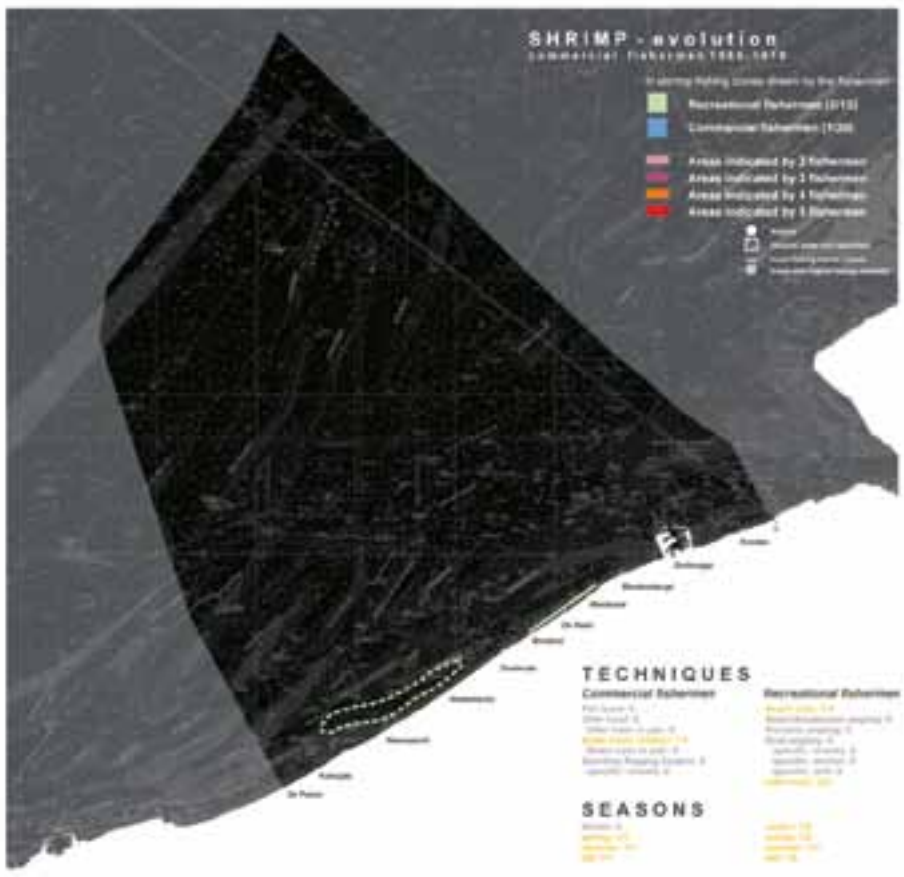

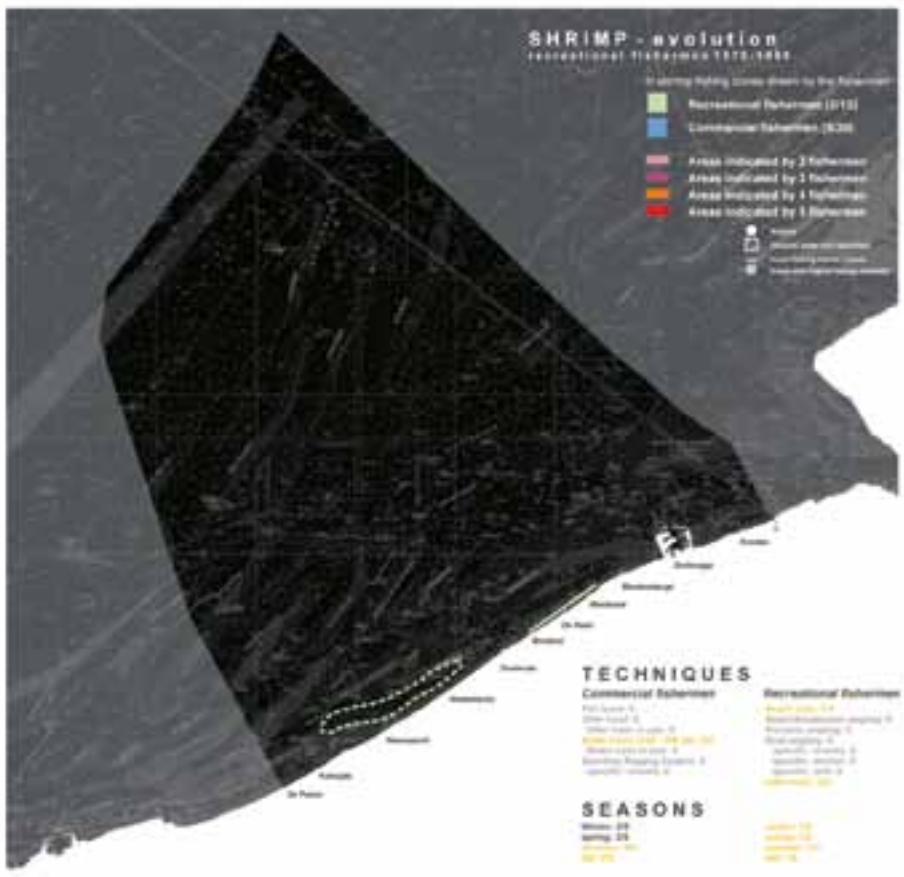

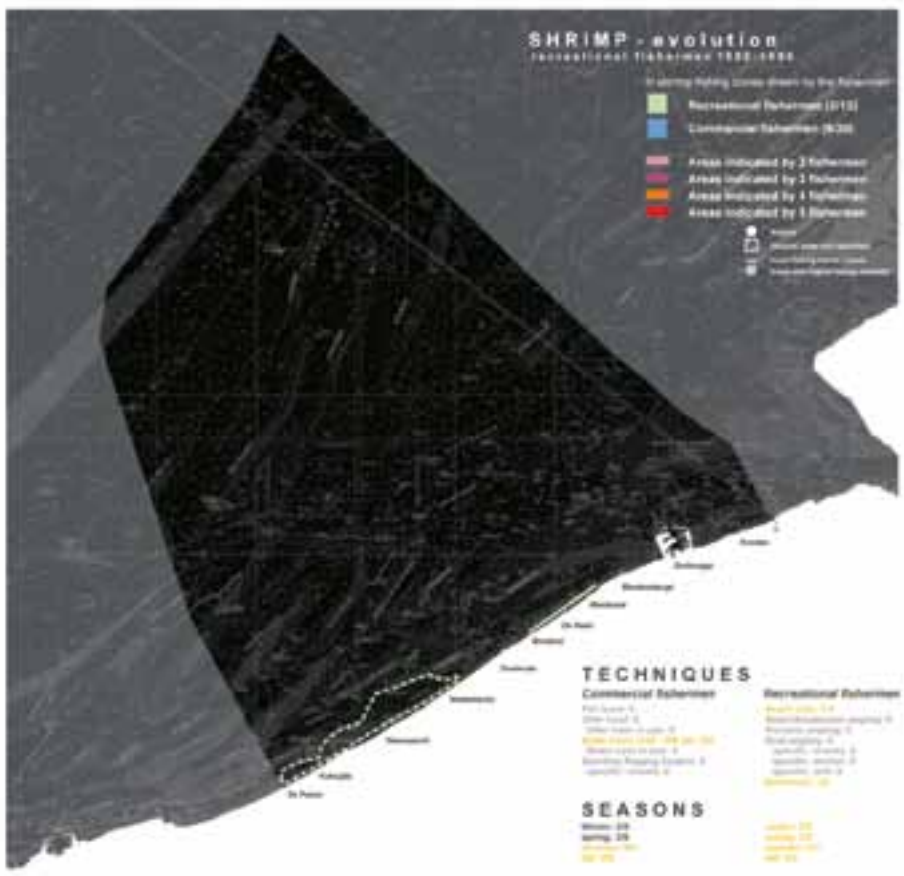

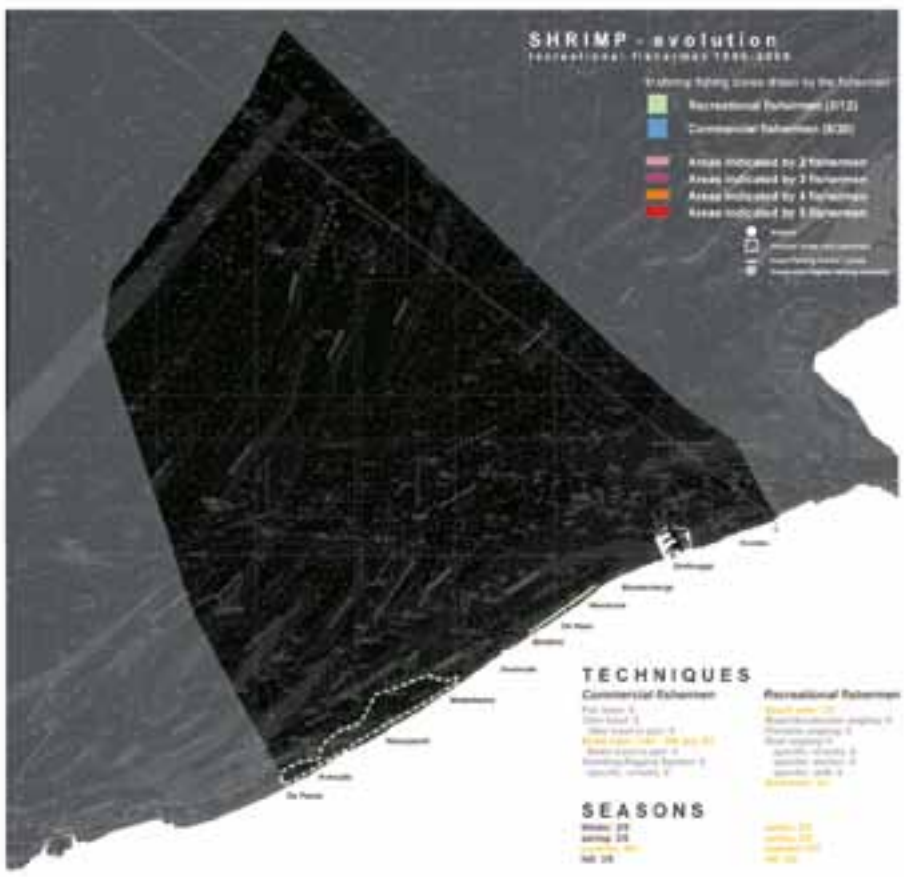

SHRIMP - evolution

recreational fishermen 1960 - 2010

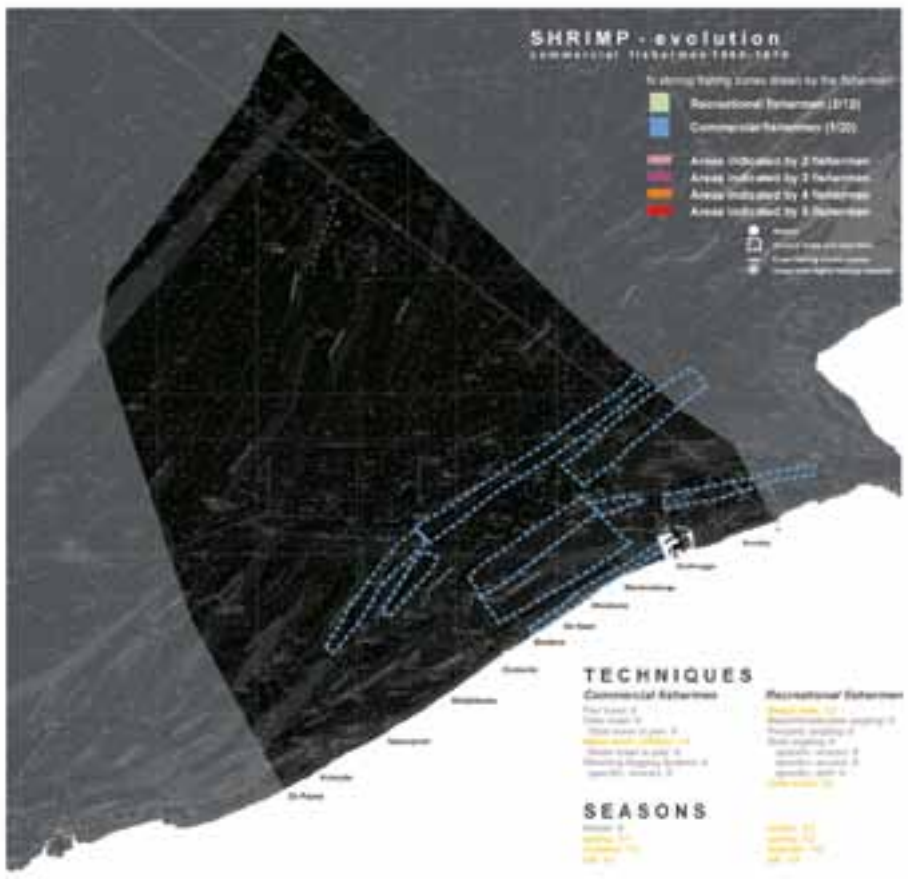

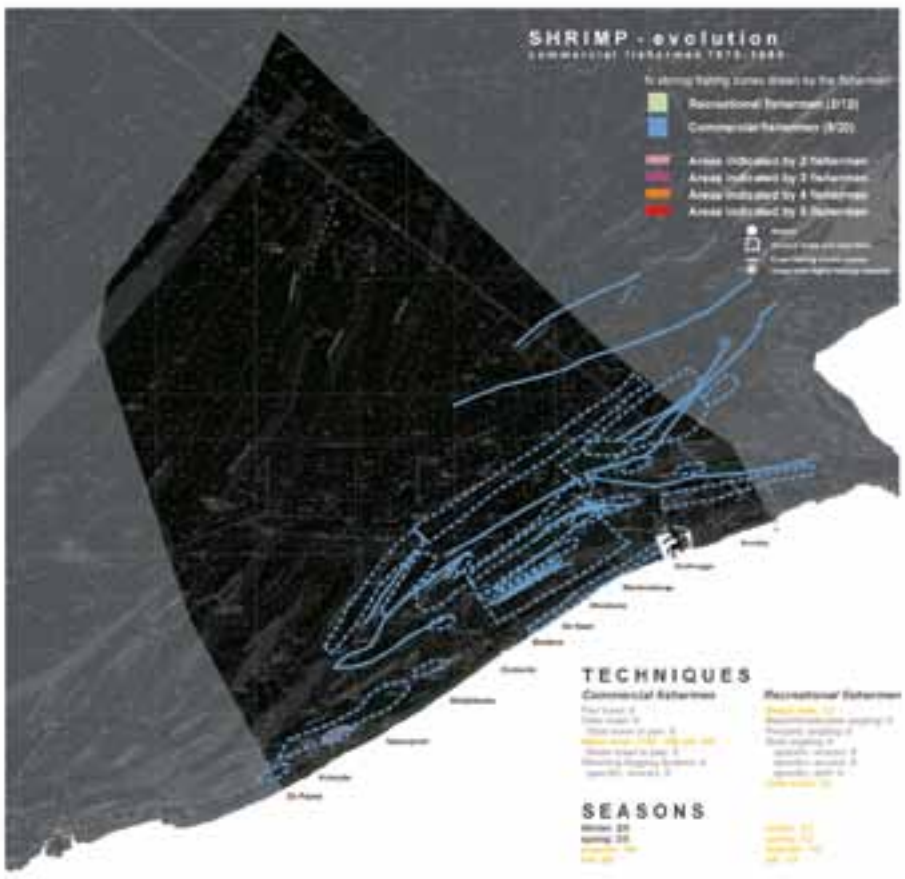

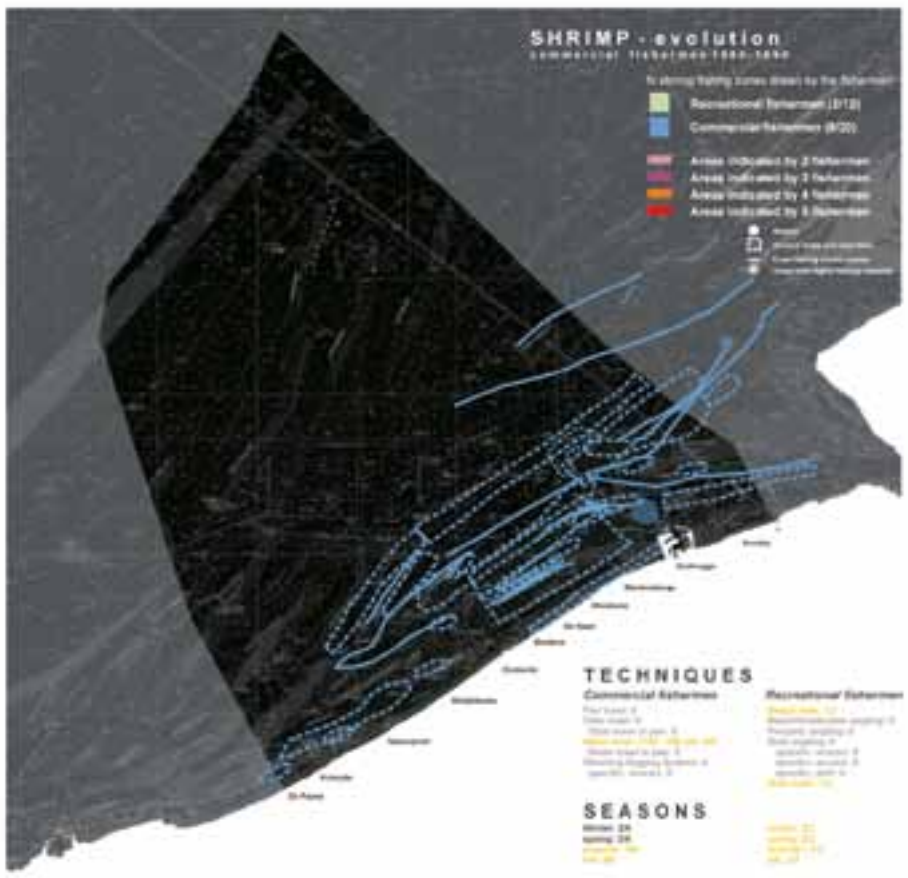

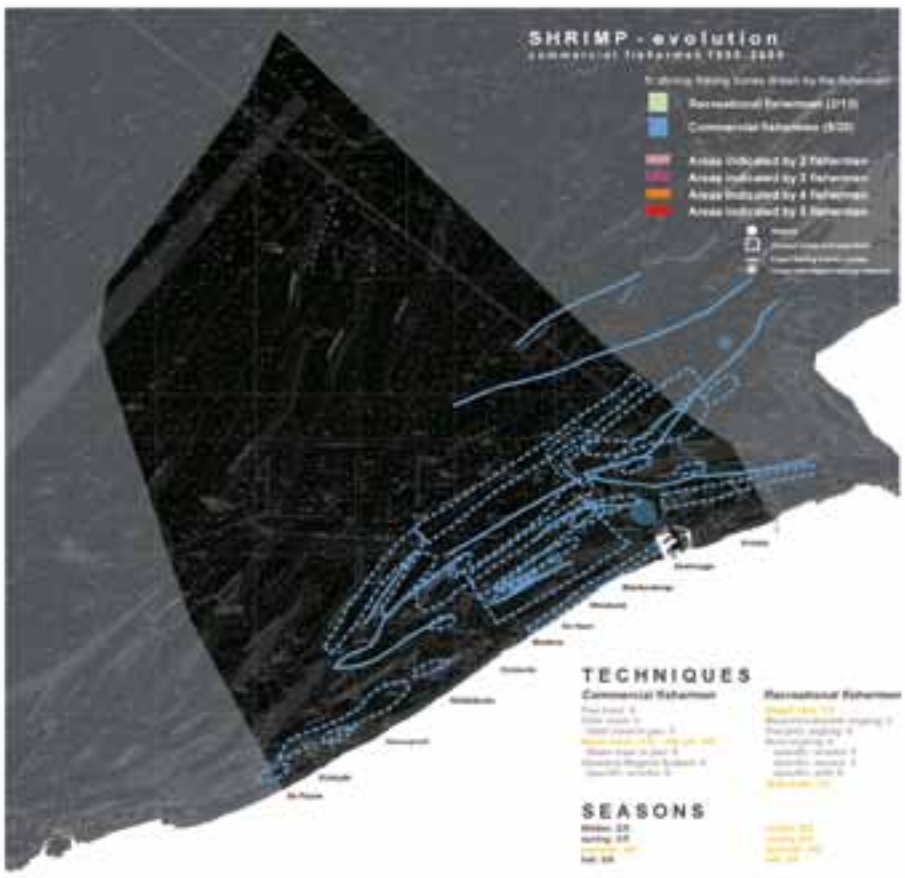

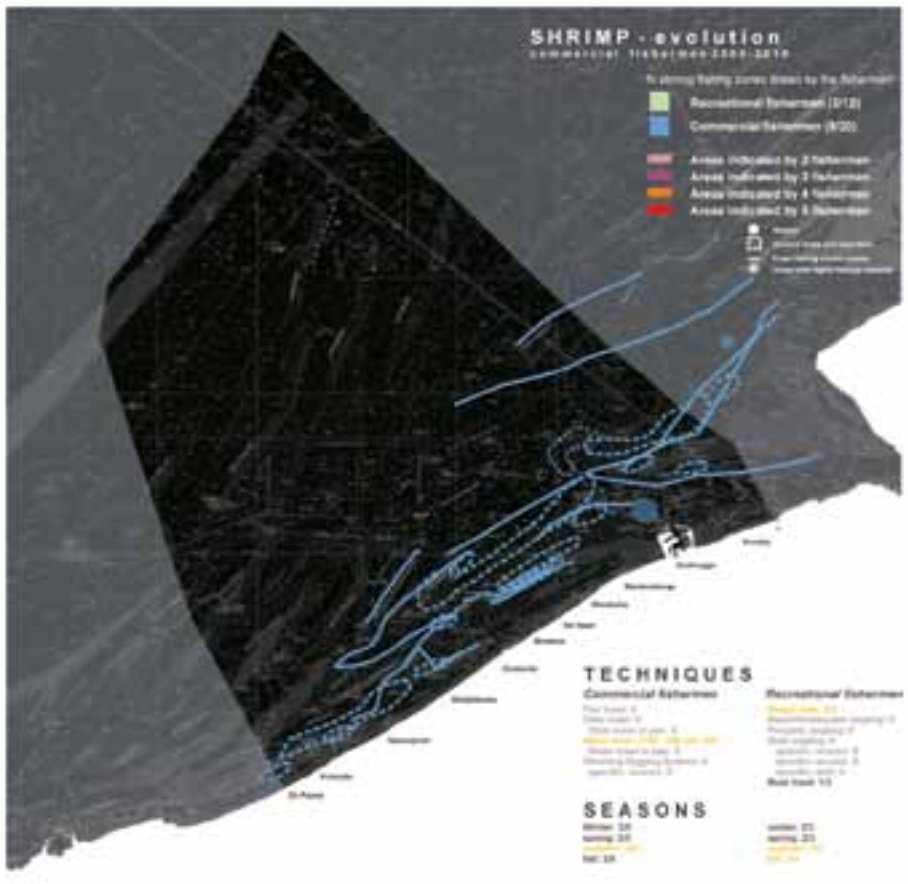

SHRIMP - evolution

commercial fishermen 1960 - 2010

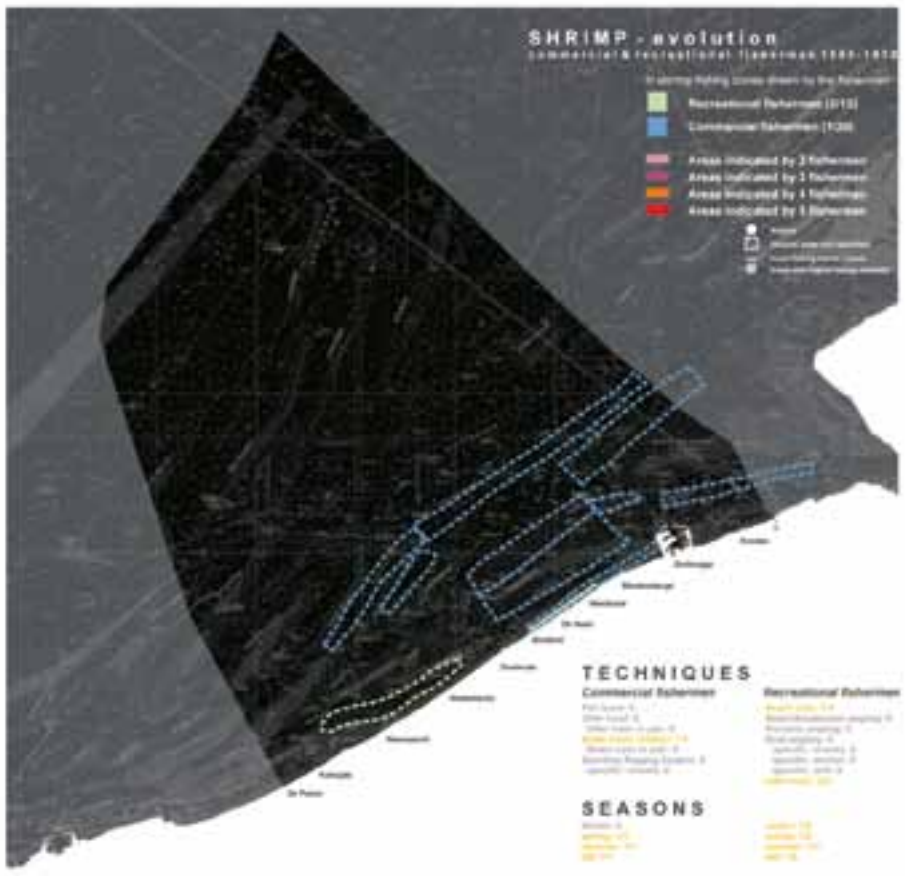

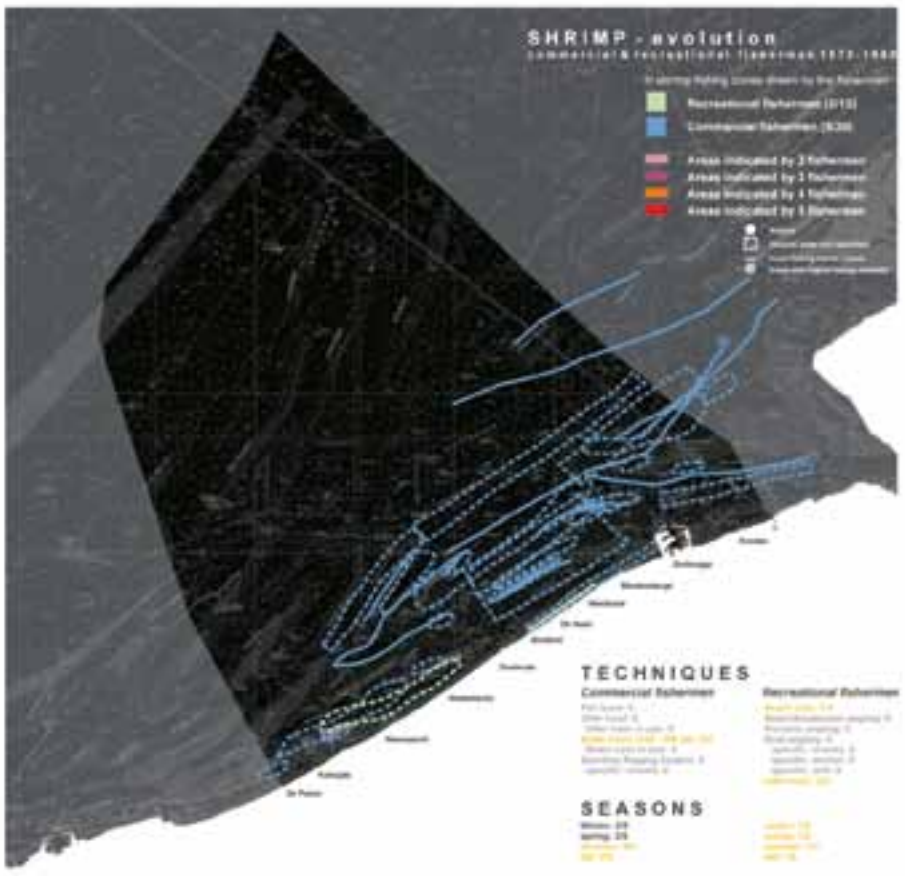

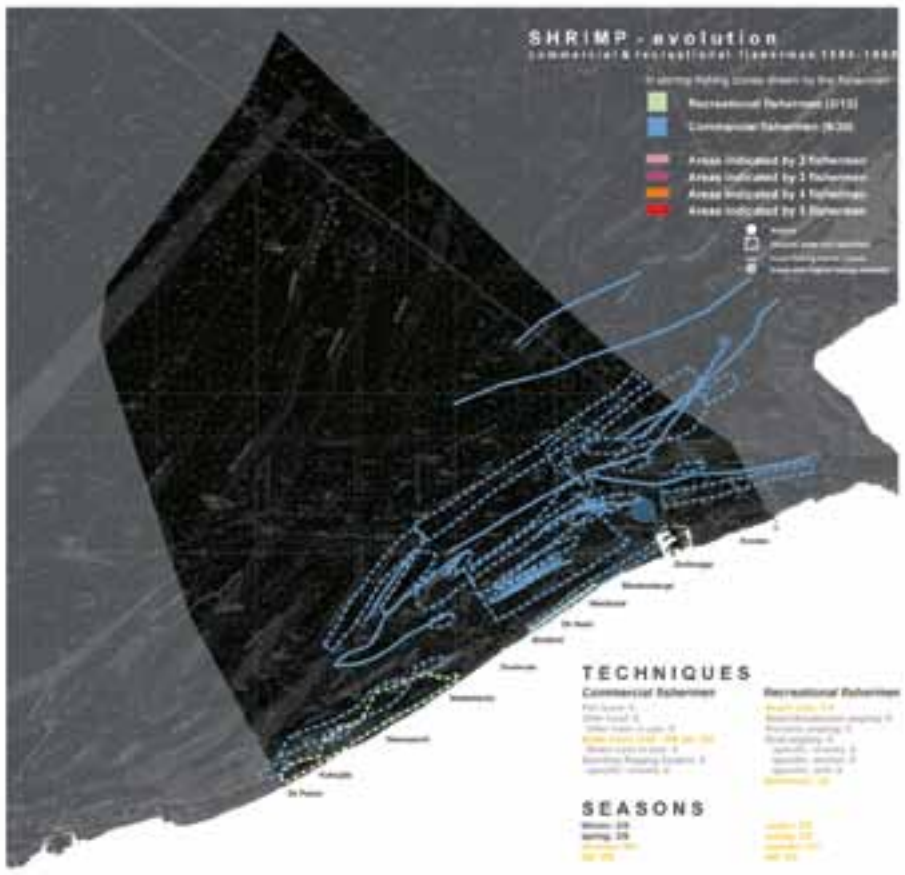

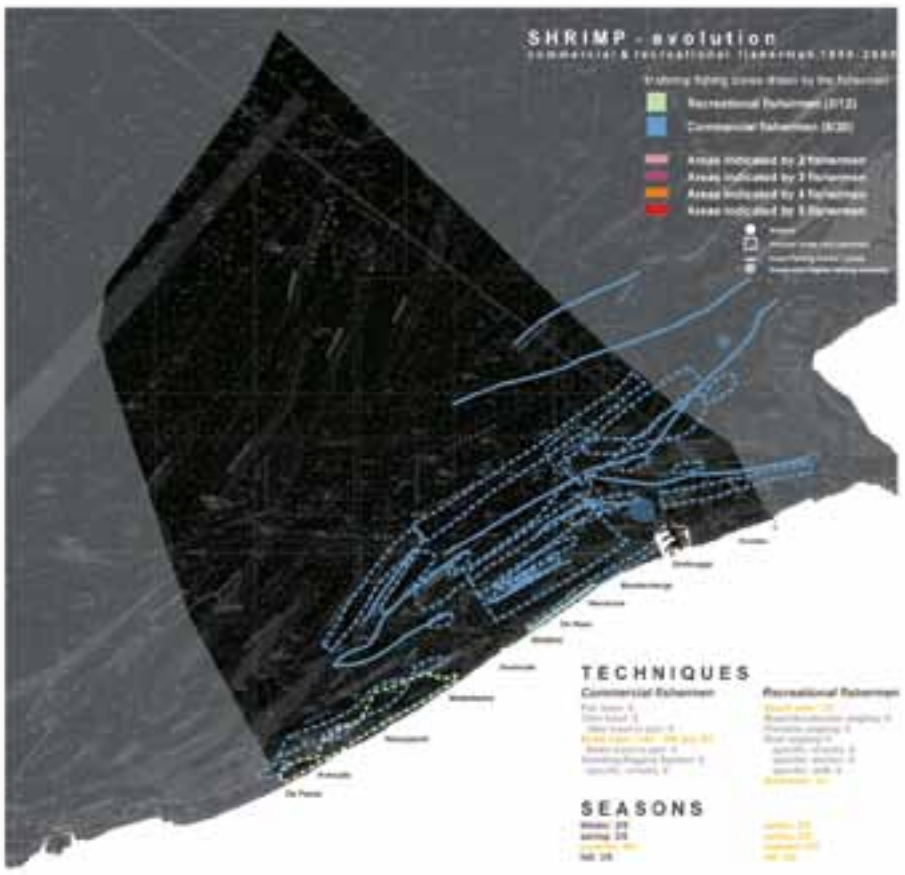

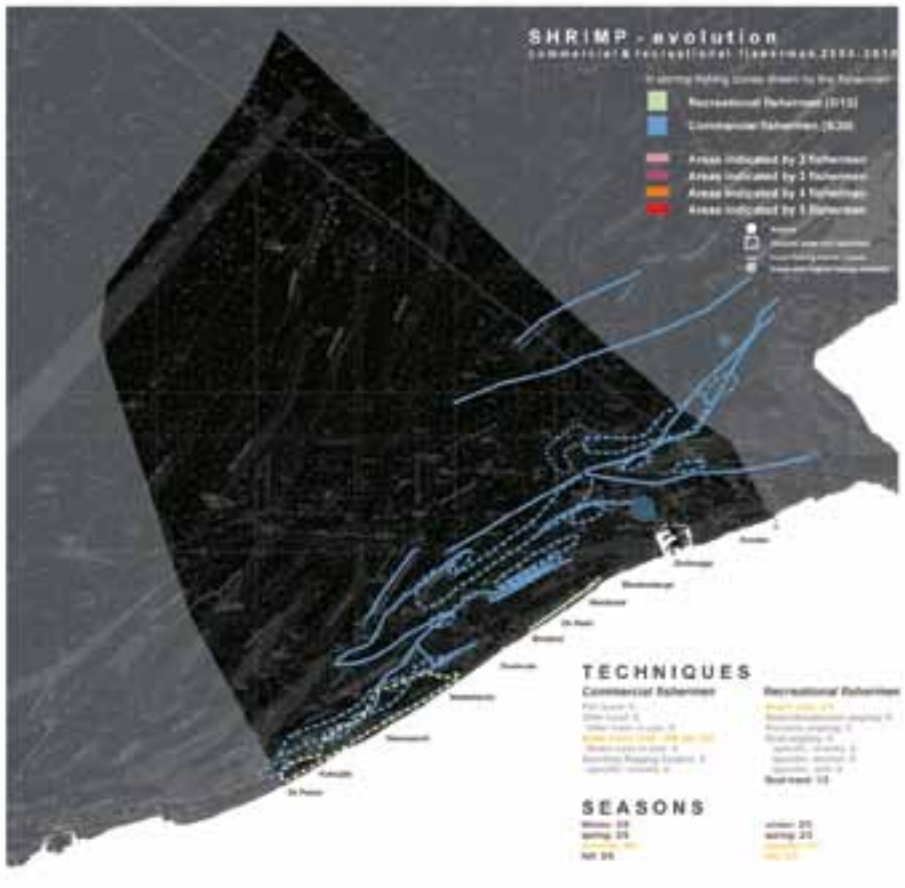

SHRIMP - evolution

recreational & commercial fishermen 1960 - 2010

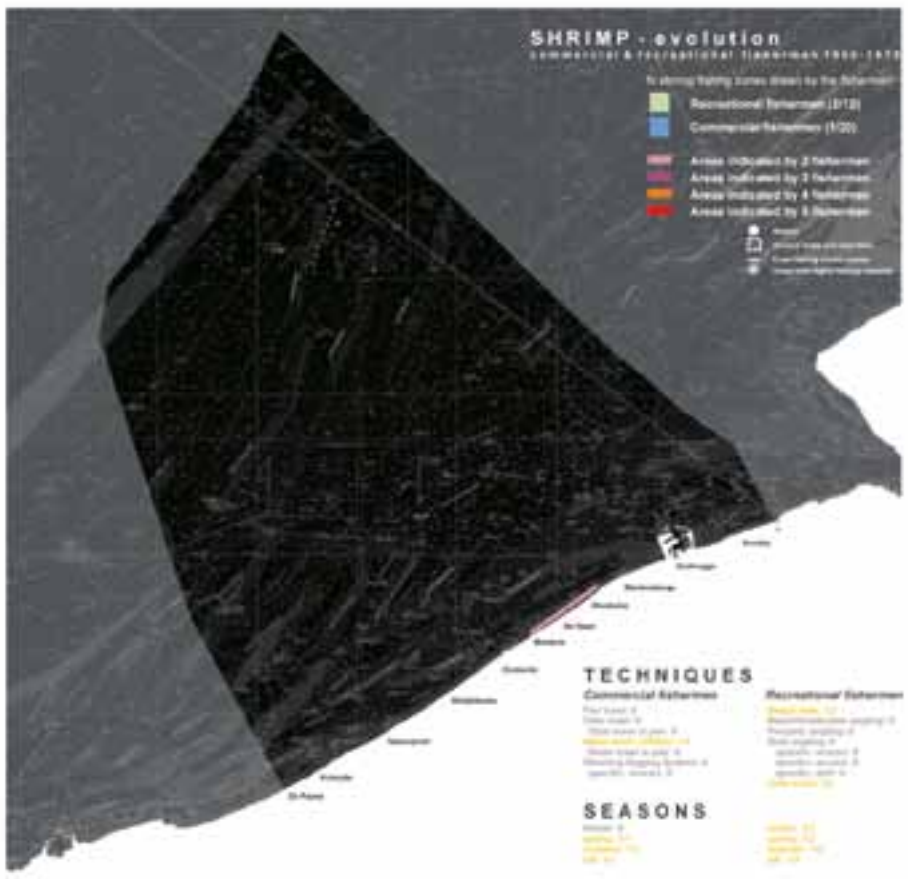

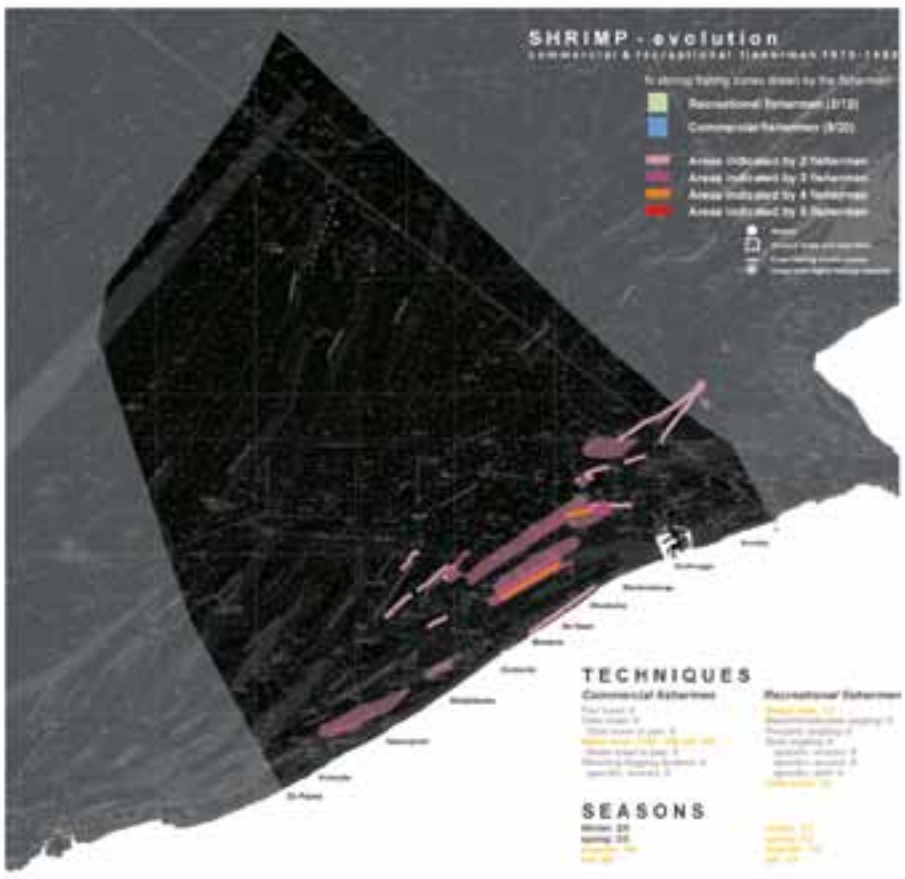

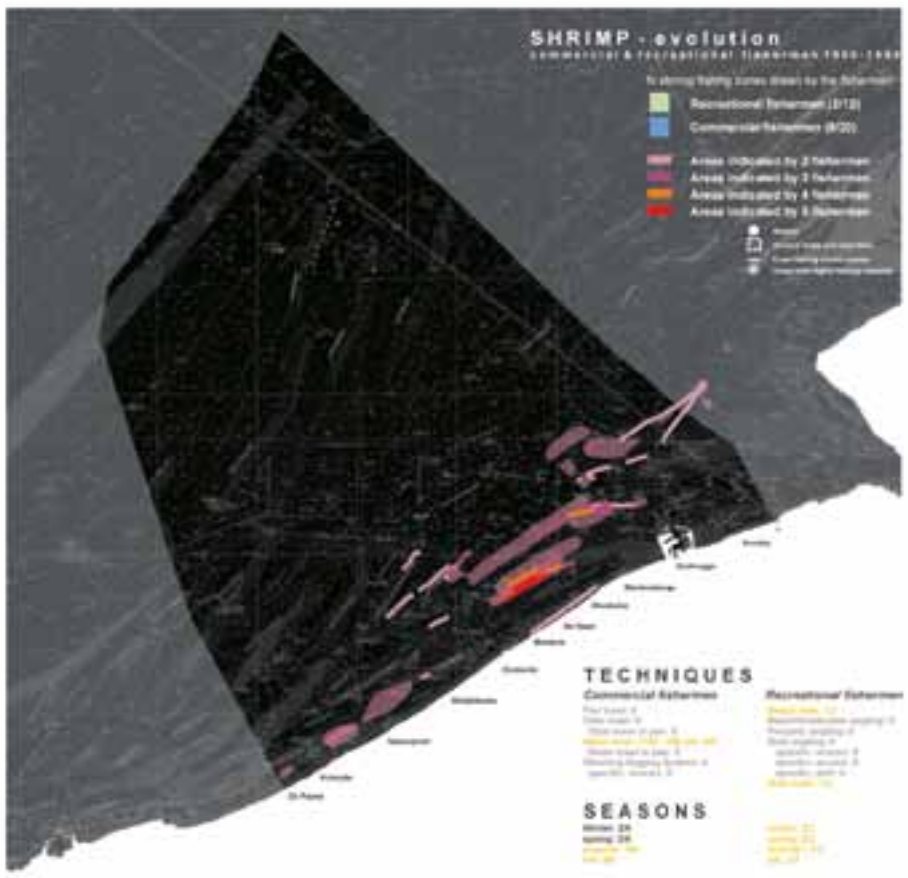

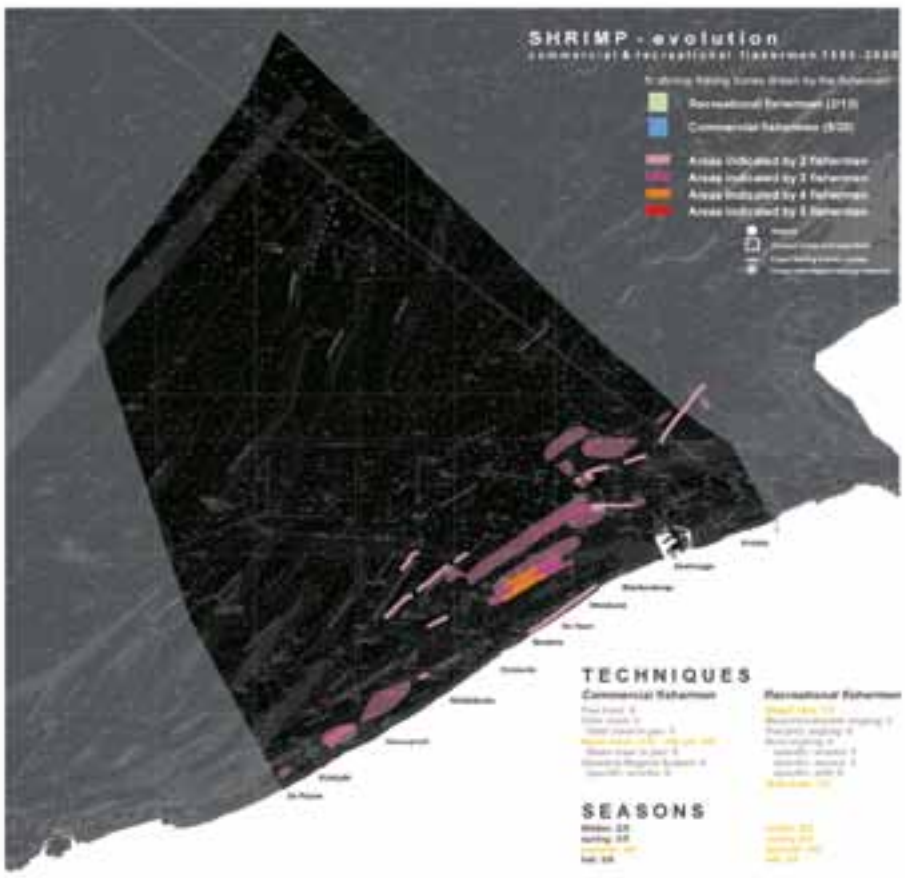

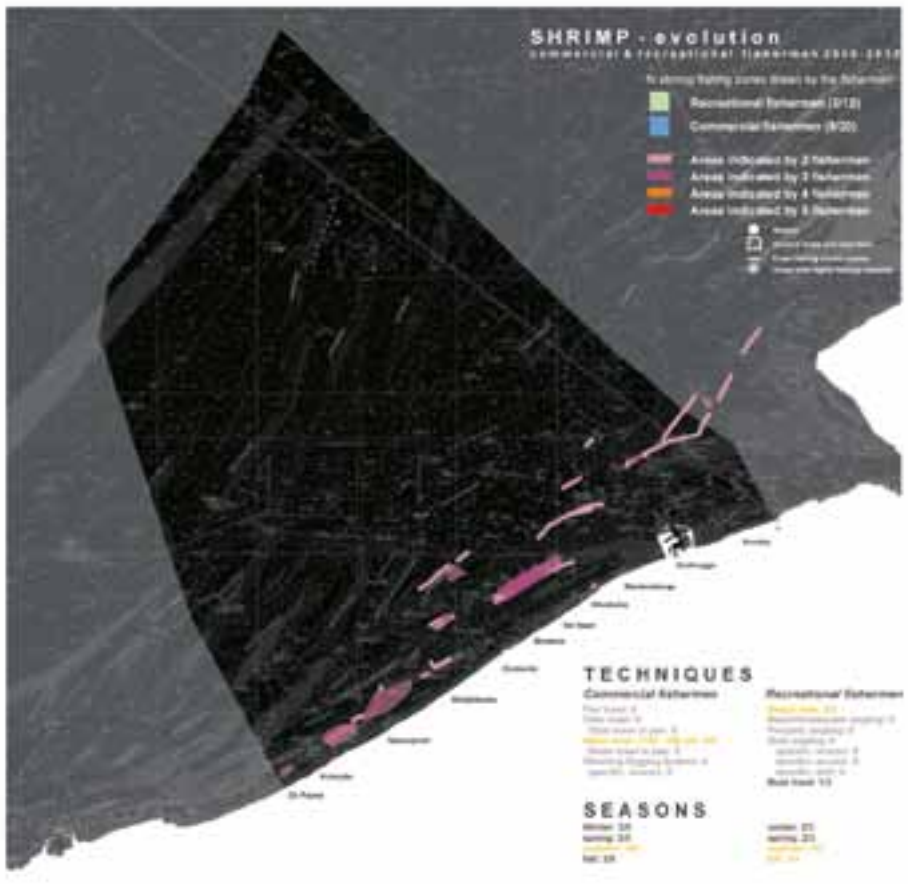

SHRIMP - evolution

commercial & recreational fishermen 1960 - 2010

areas fished by 2 or more fishermen

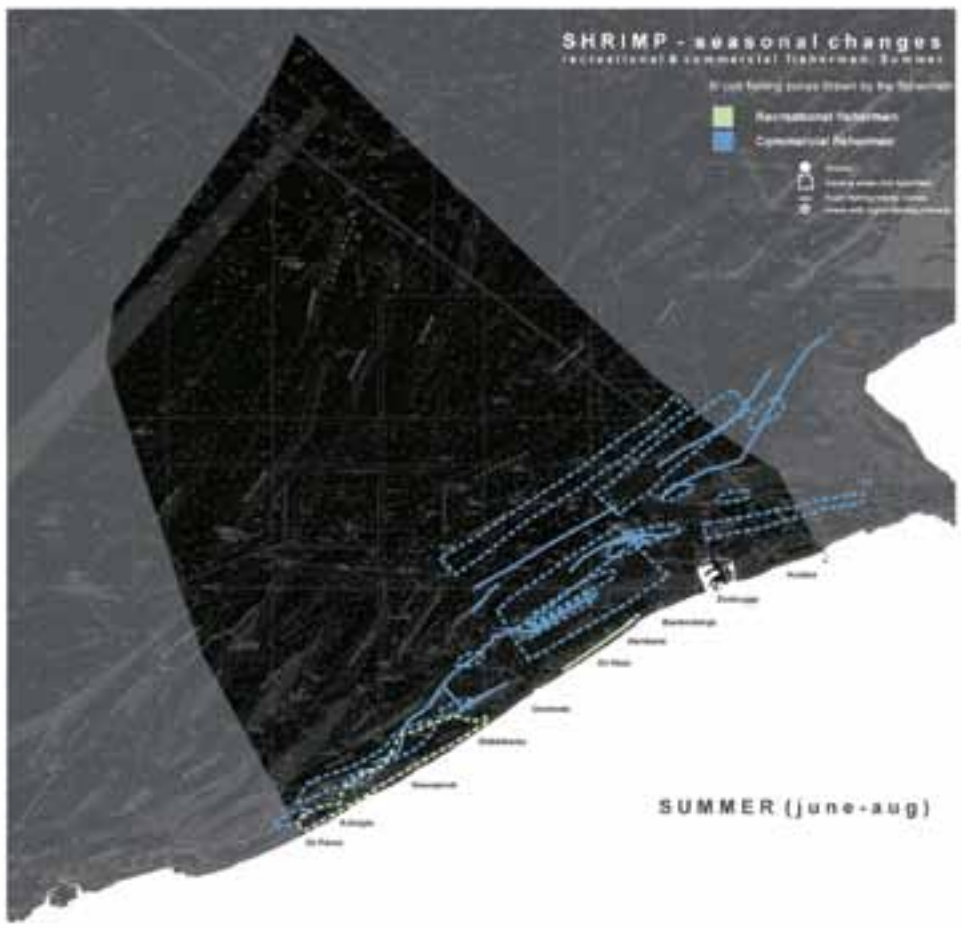

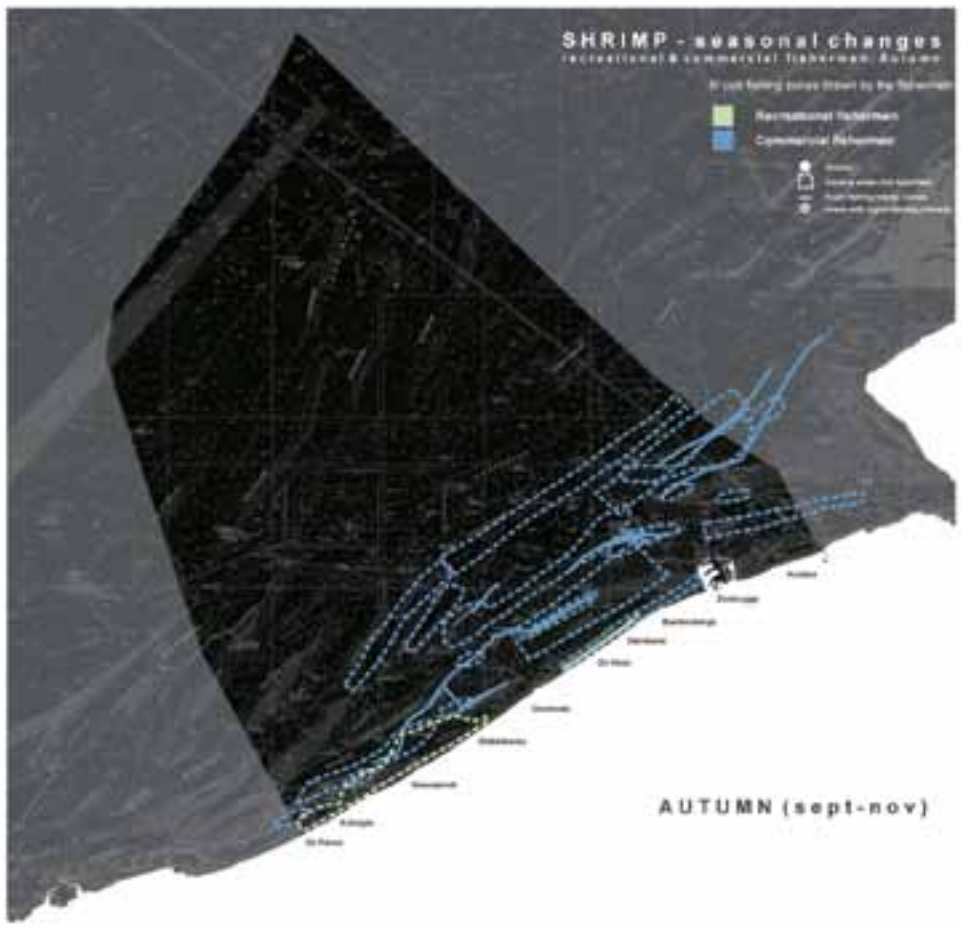

SHRIMP - seasonal changes

commercial & recreational fishermen 1950 - 2010

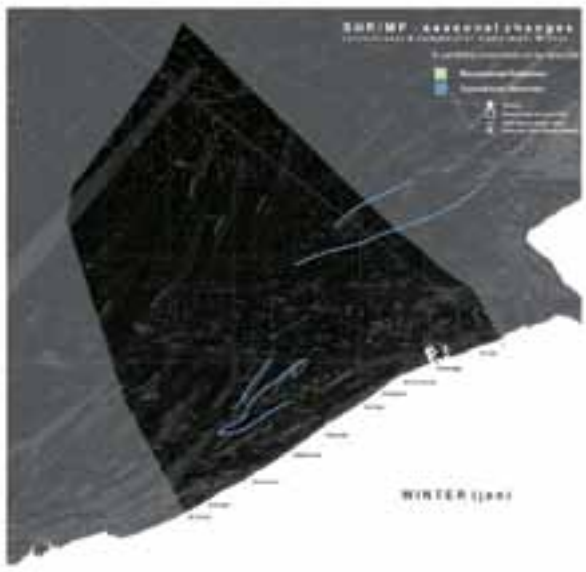

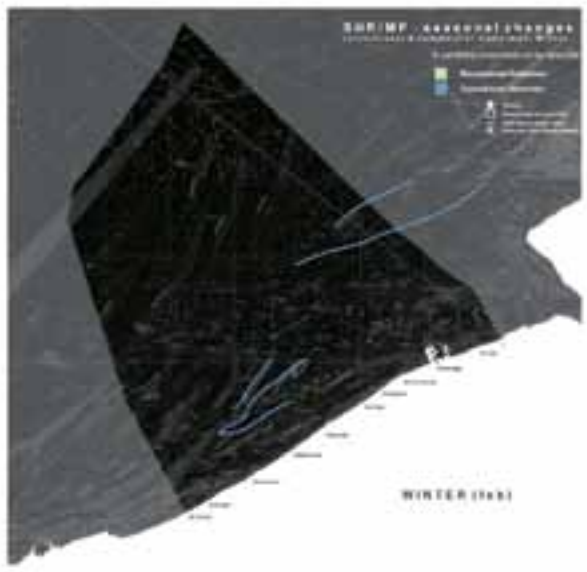

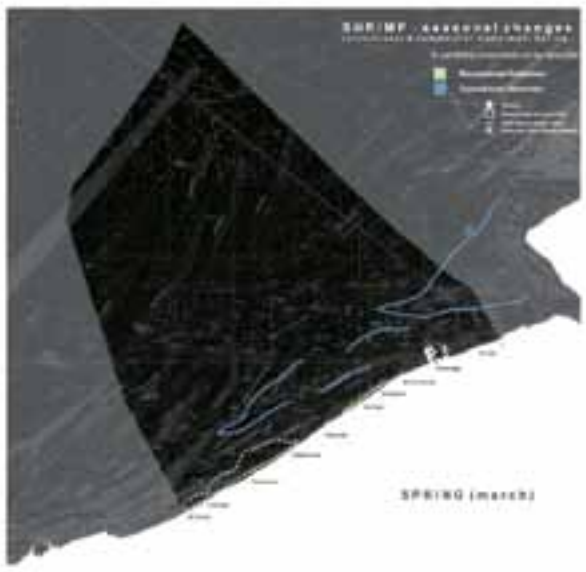

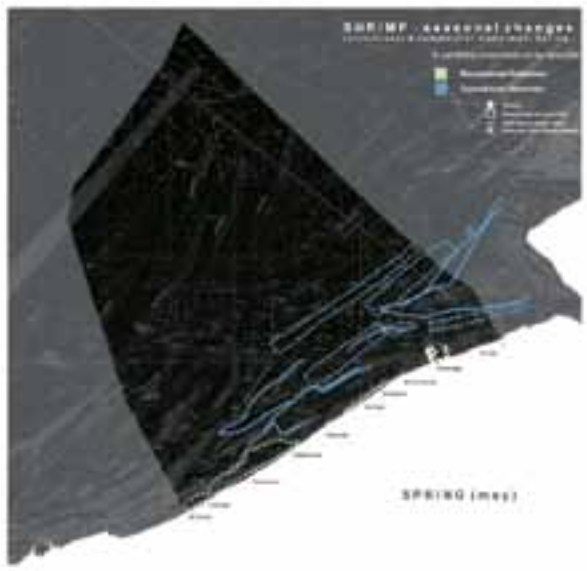

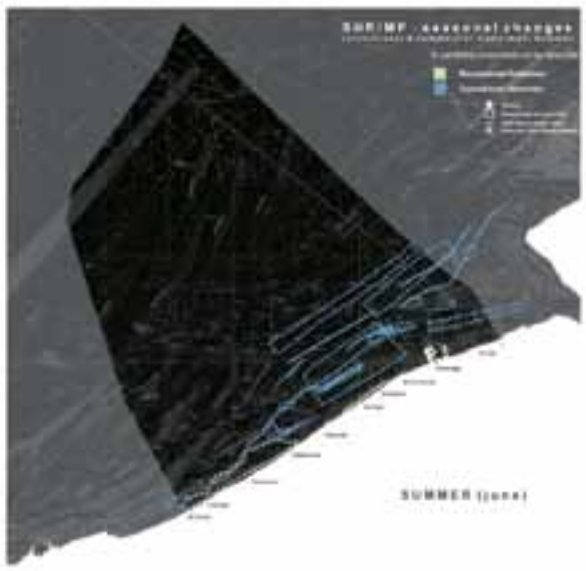







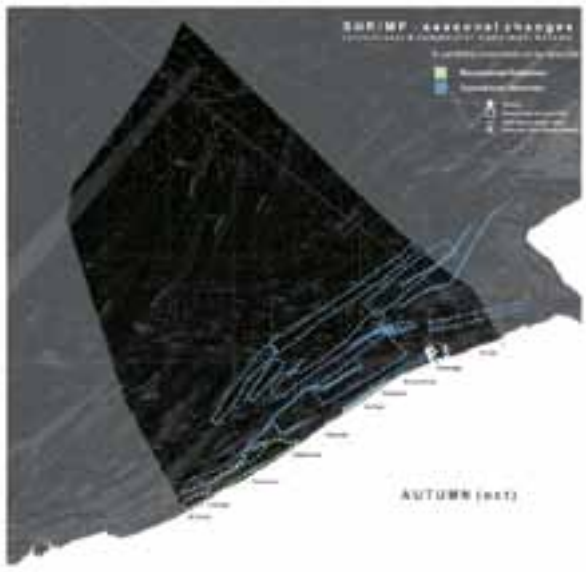

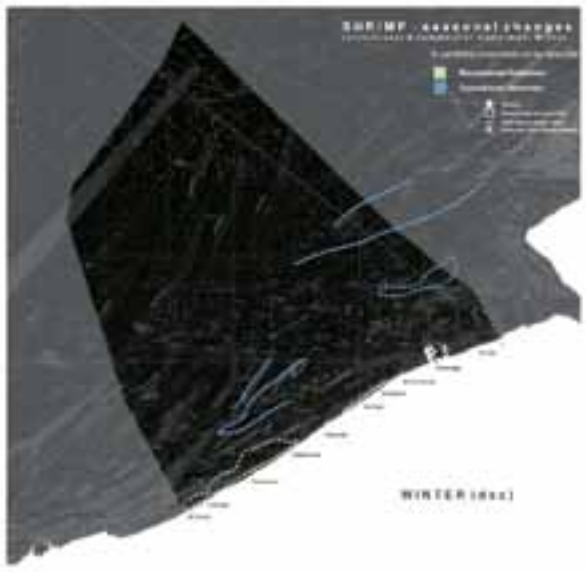

SHRIMP - seasonal changes january-december

commercial & recreational fishermen 1950 - 2010

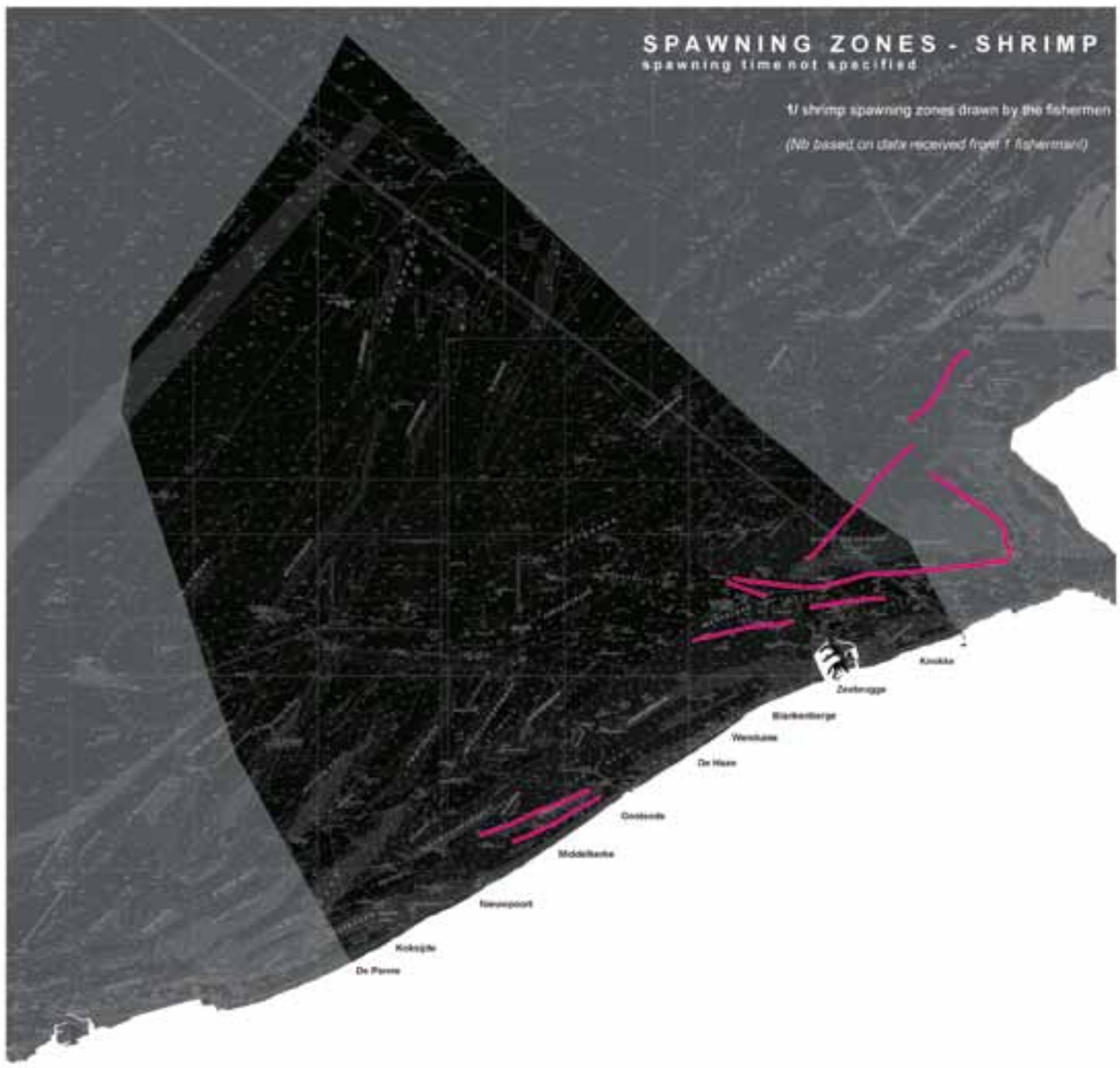

SHRIMP - spawning zones

commercial & recreational fishermen 1950 - 2010

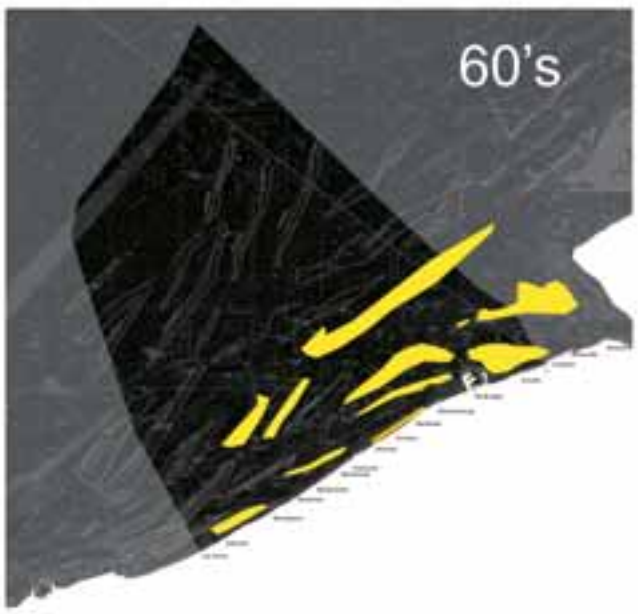

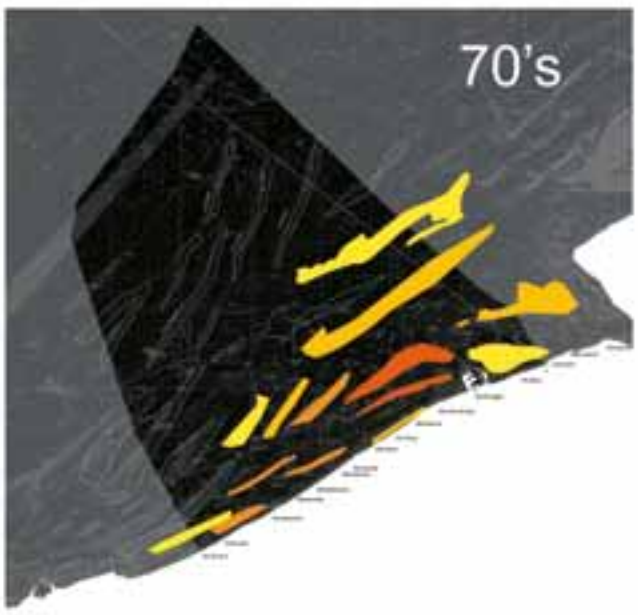

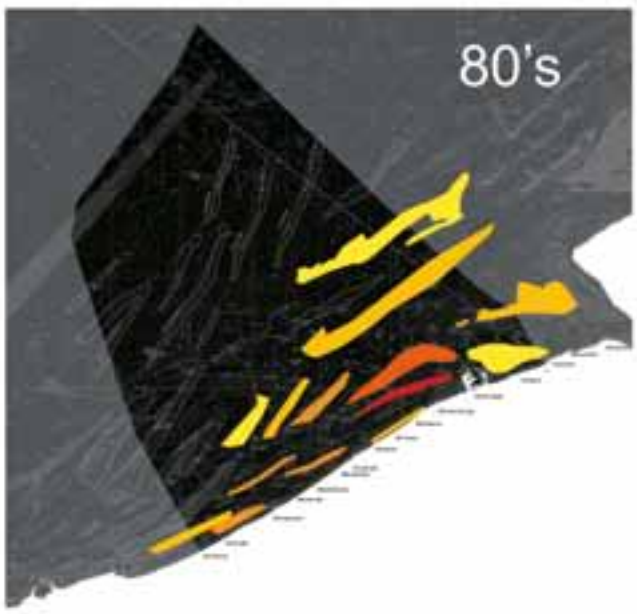

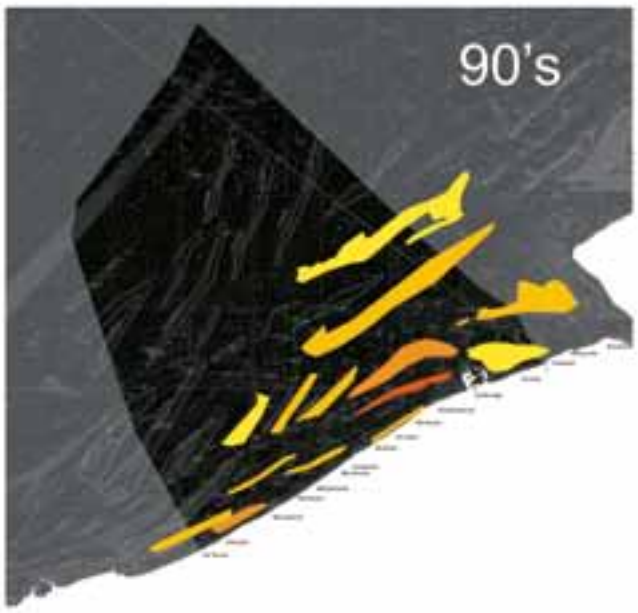



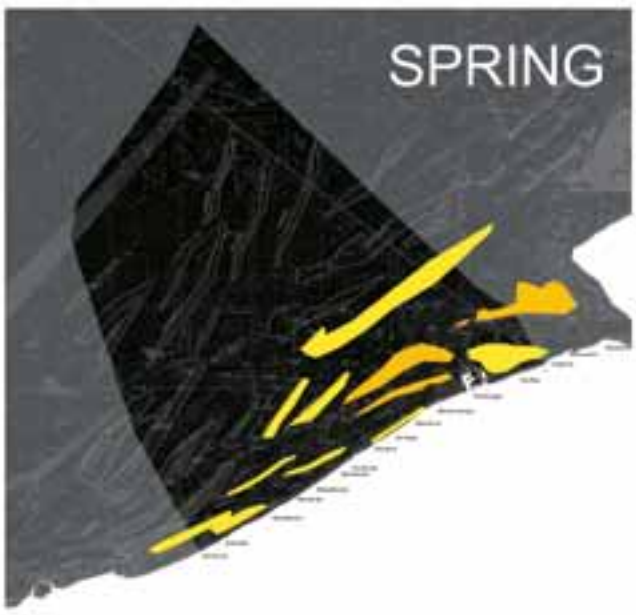



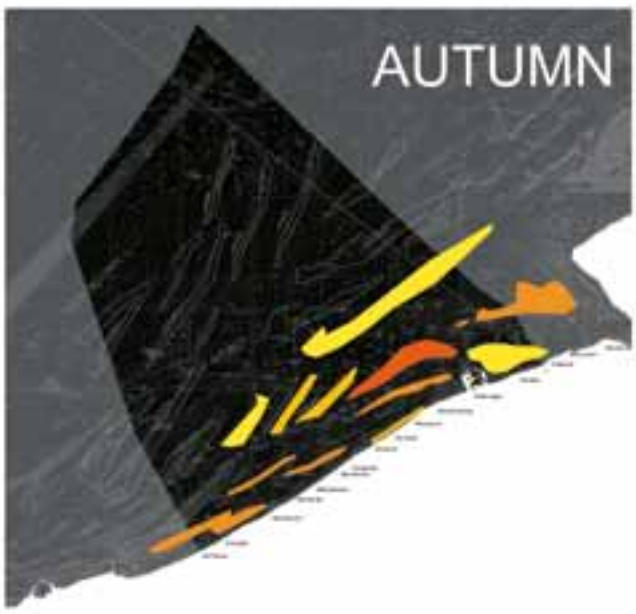



SHRIMP - structure maps

commercial & recreational fishermen 1950 - 2010

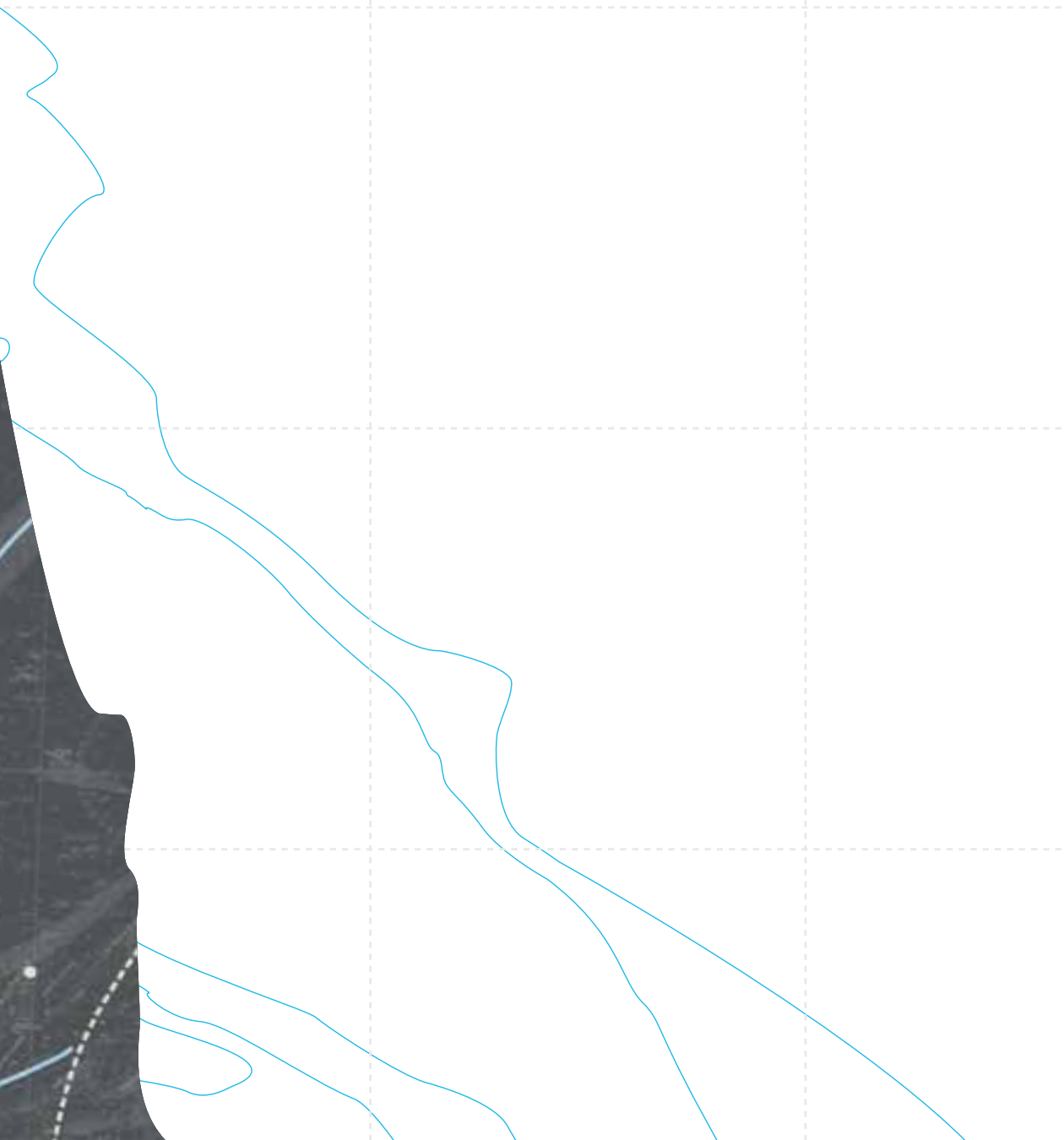

MAPS SERIES VIII

SANDMASON AND OTHER WORMS

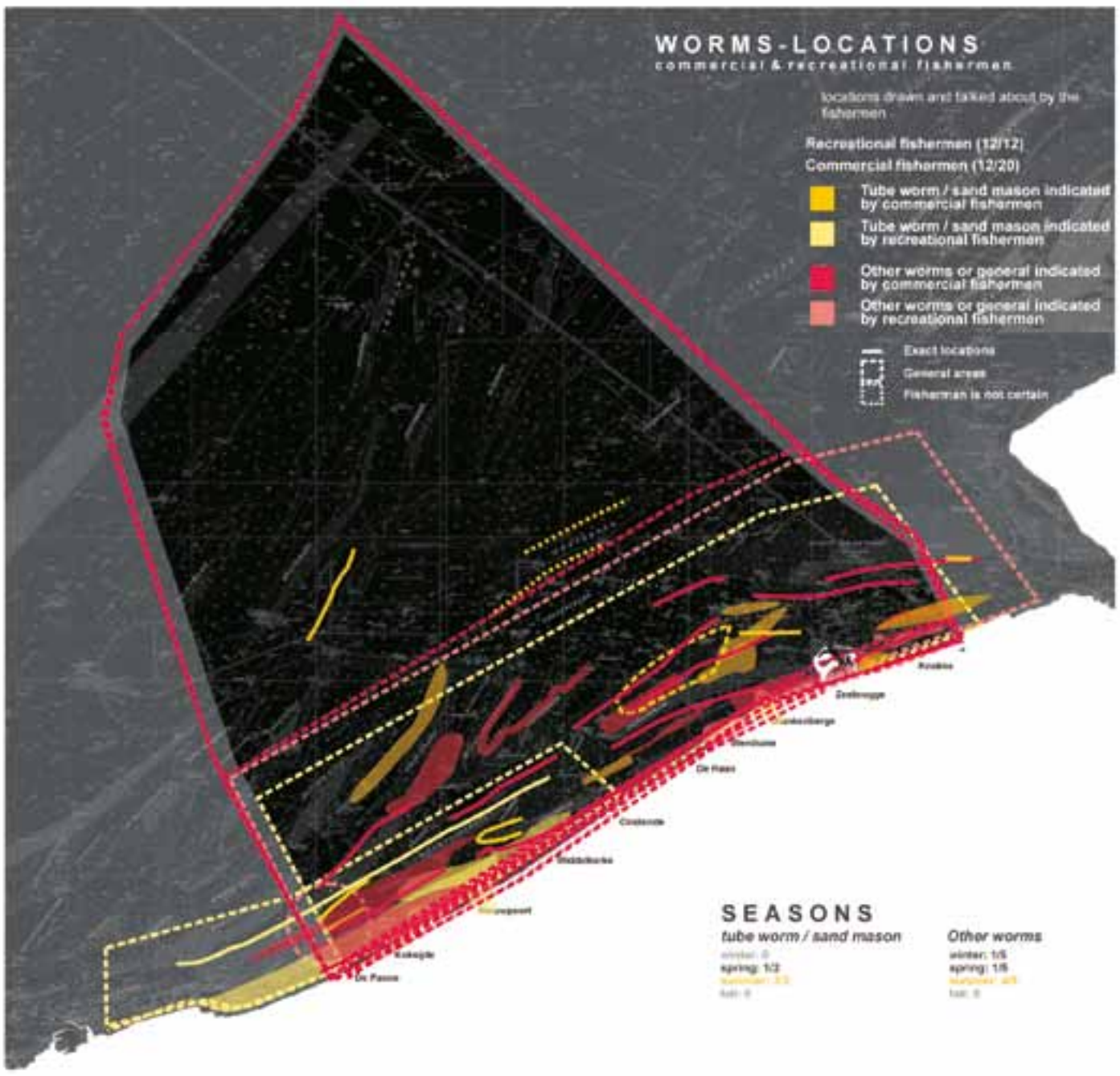

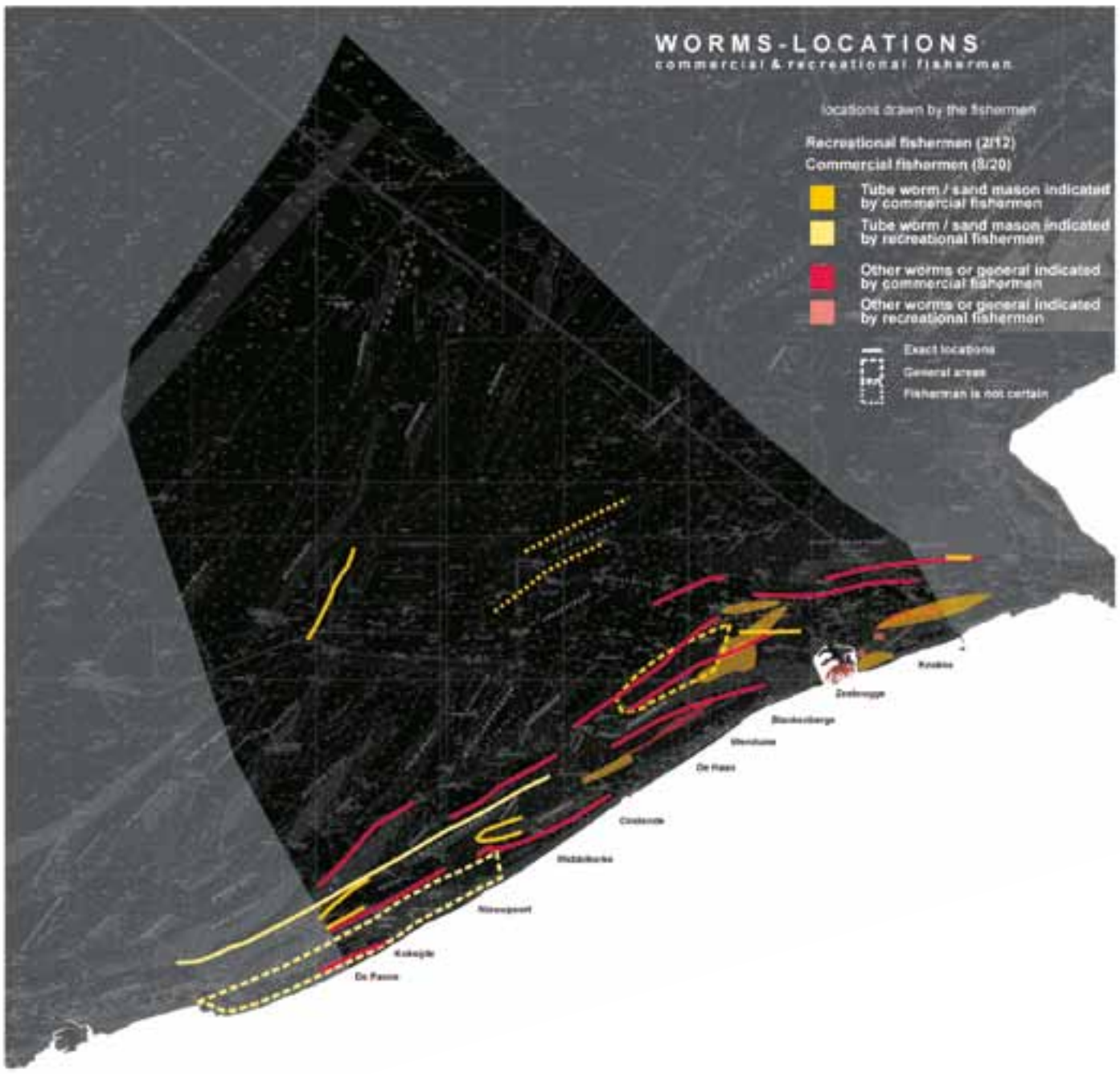

WORMS - locations drawn and talked about

commercial & recreational fishermen 1950 - 2010

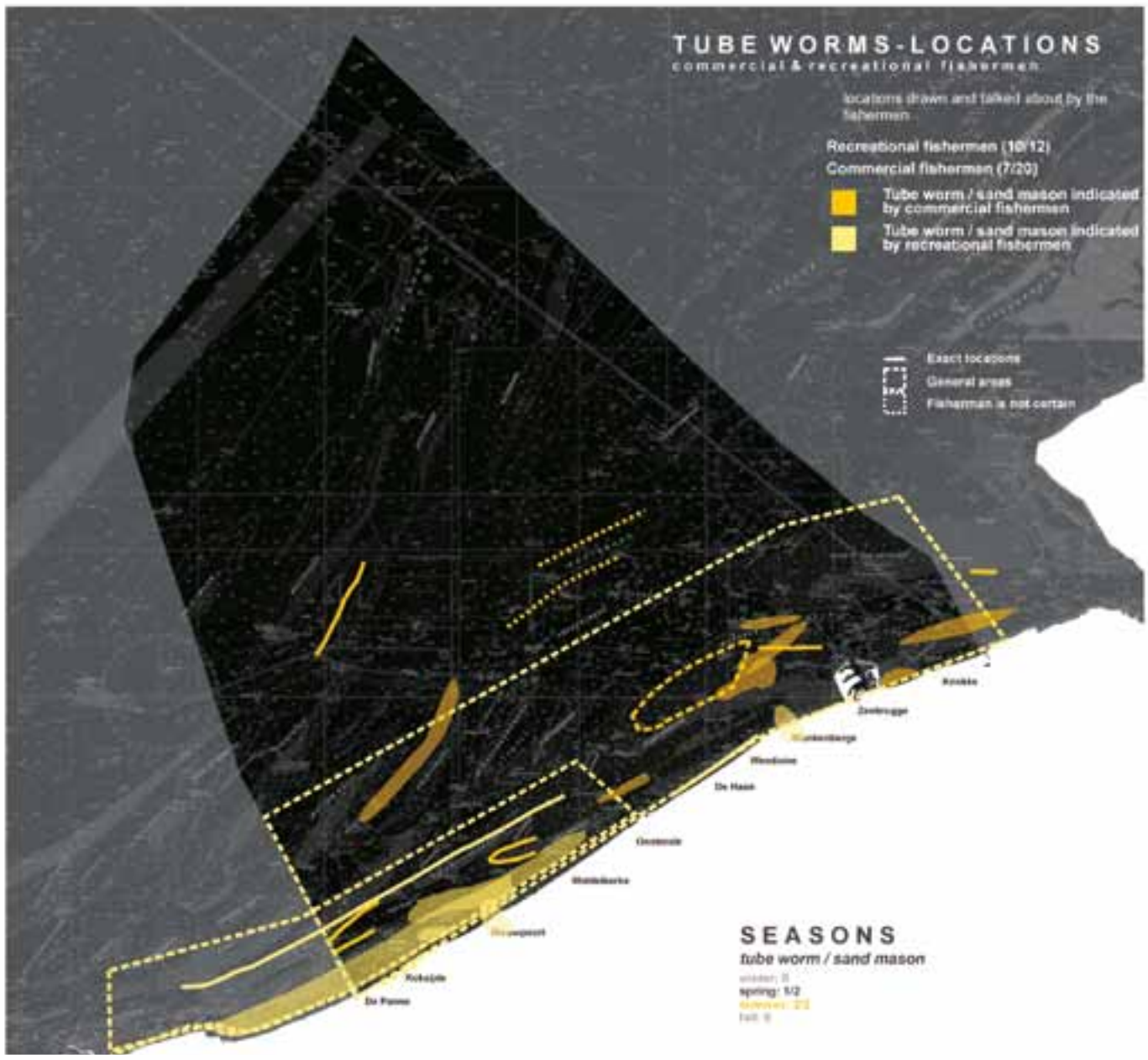

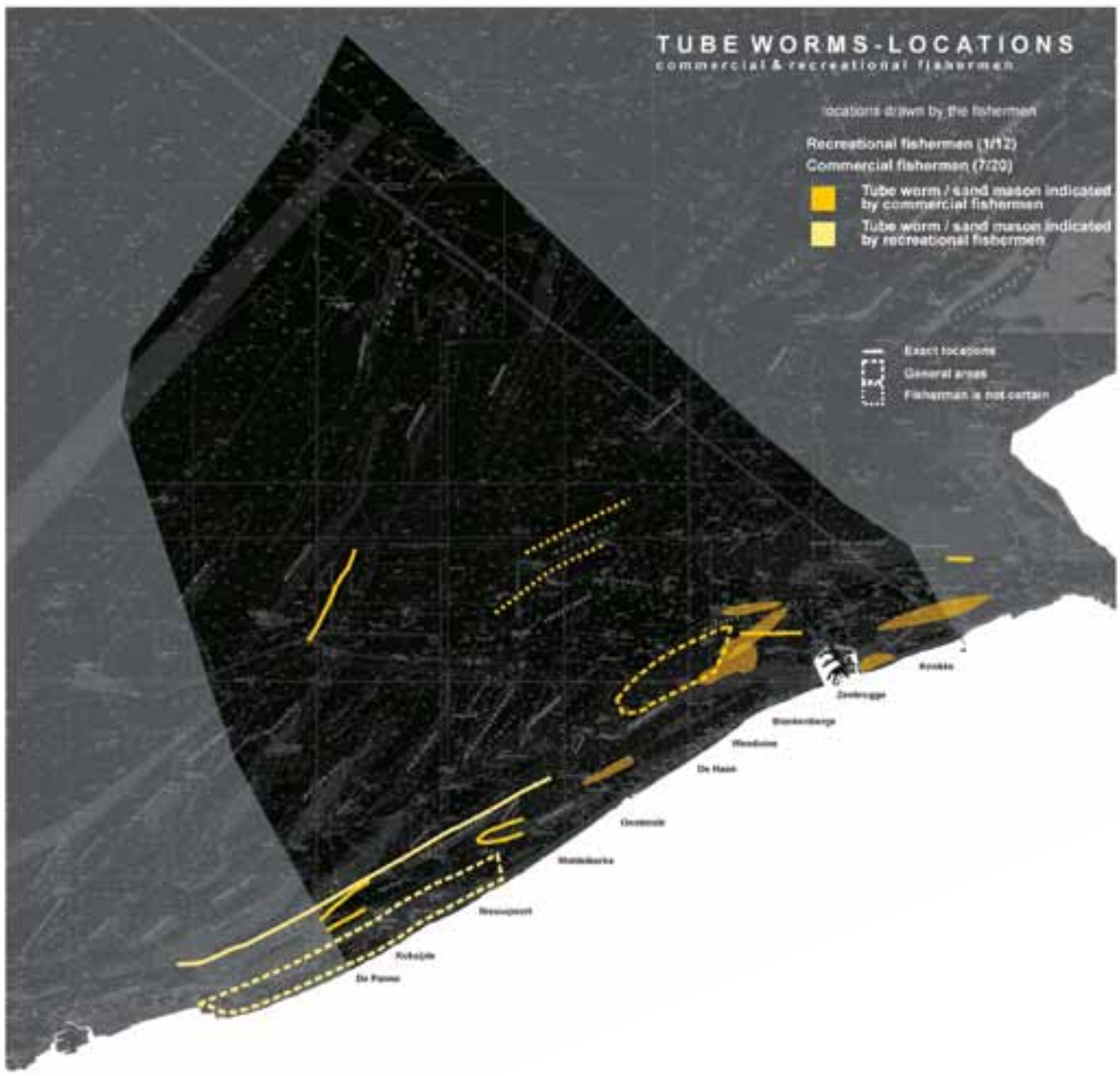

TUBE WORMS - locations drawn and talked about

commercial & recreational fishermen 1950 - 2010

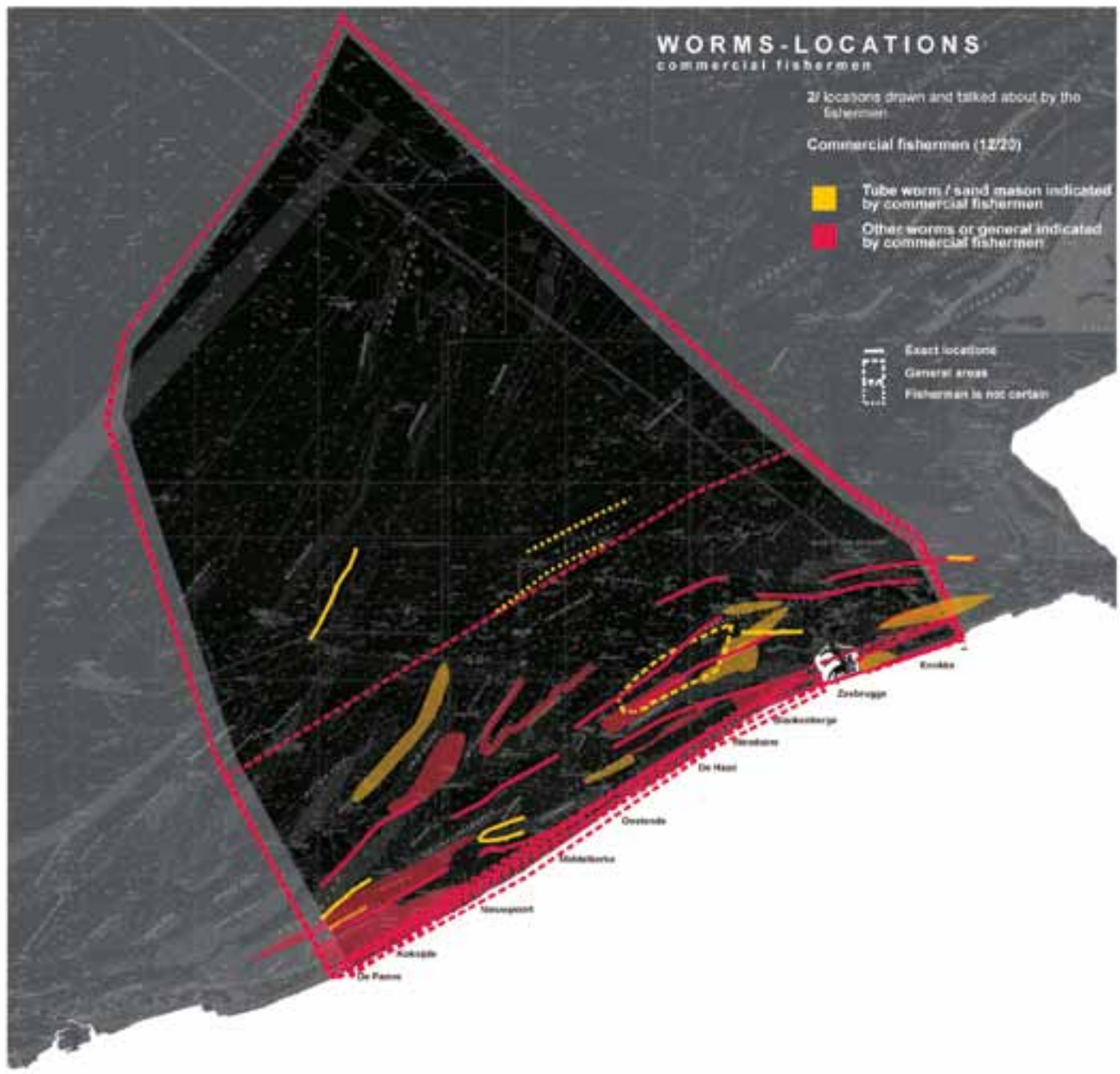

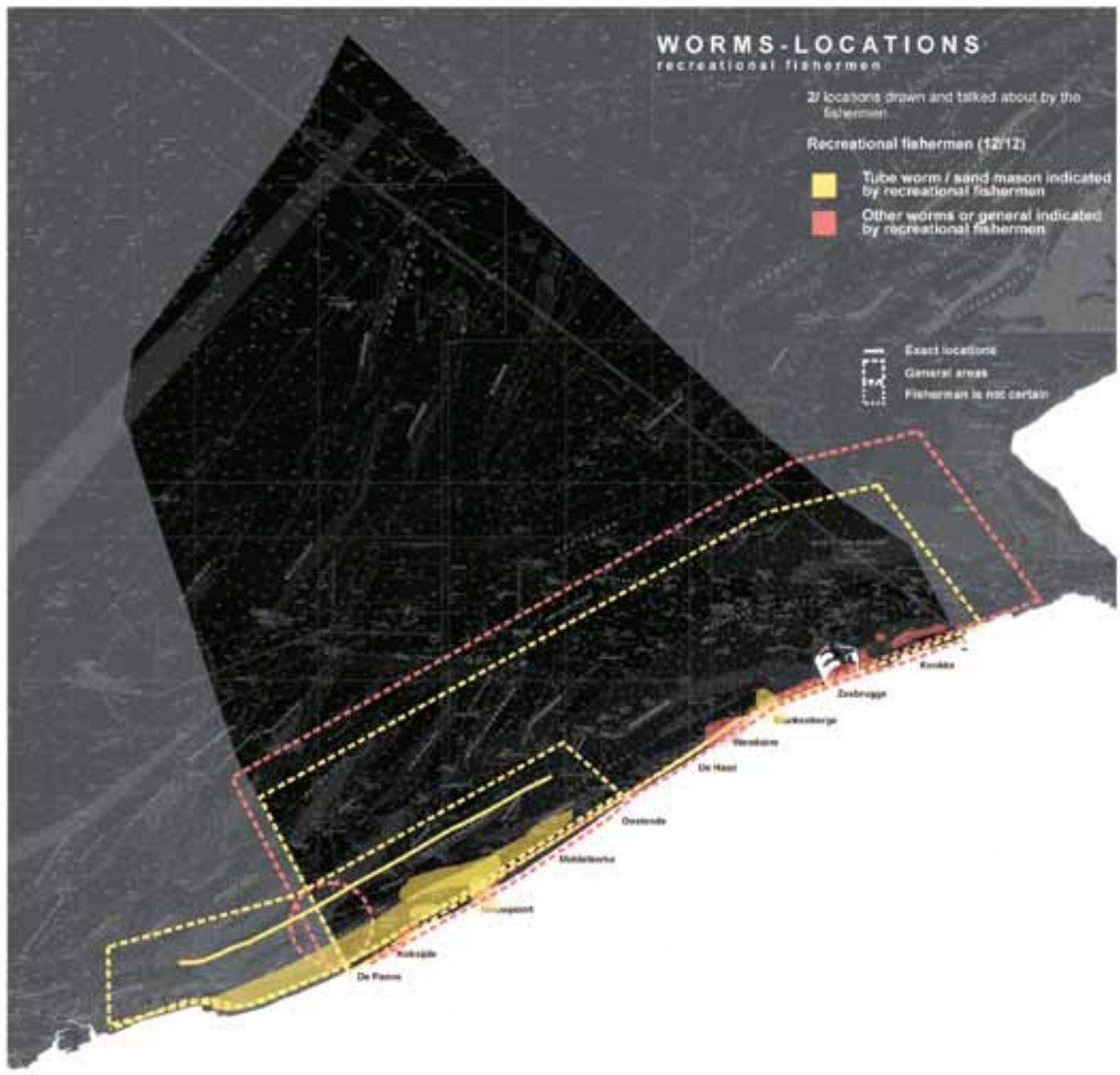

WORMS - locations

commercial & recreational fishermen 1950 - 2010

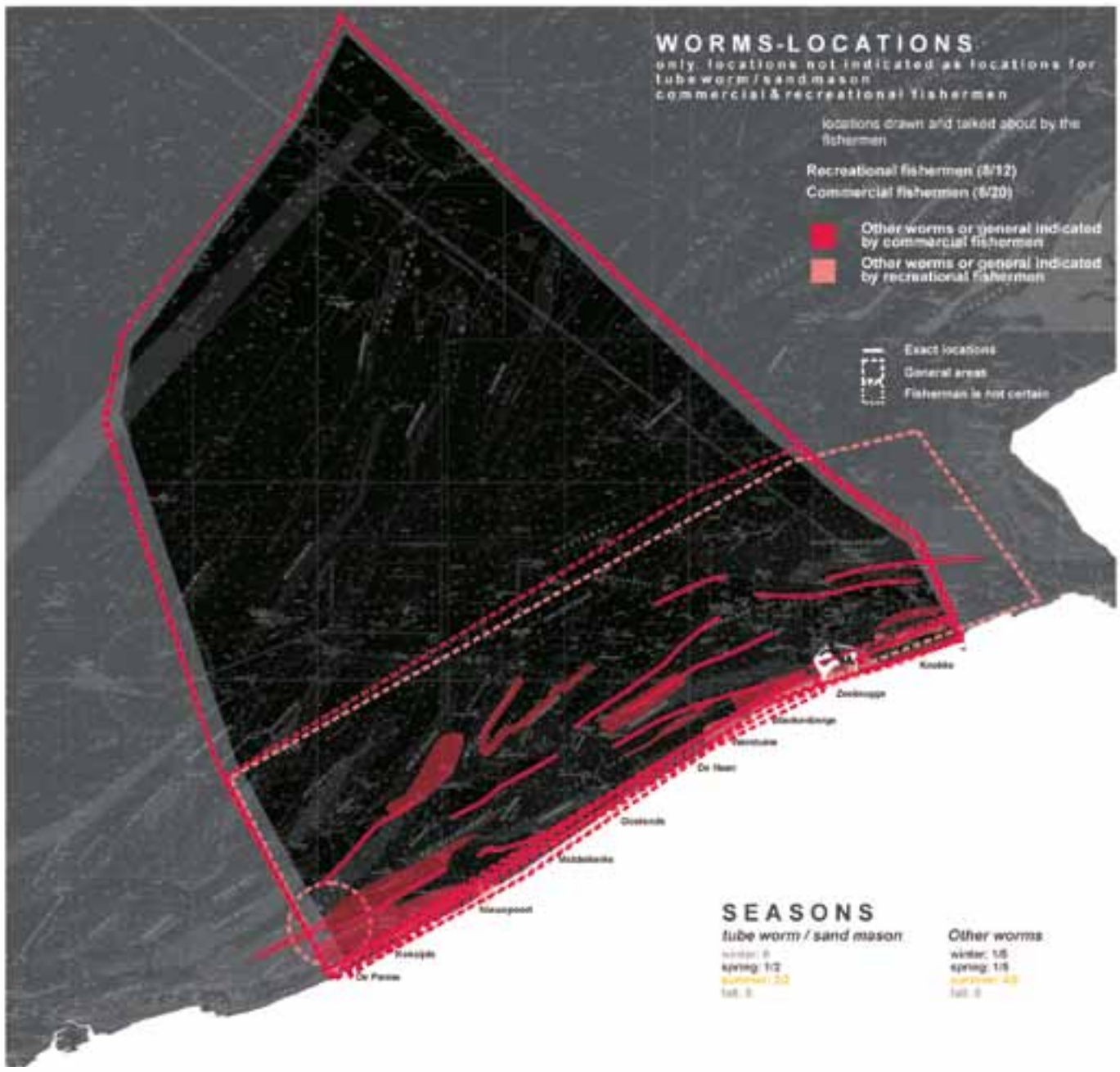

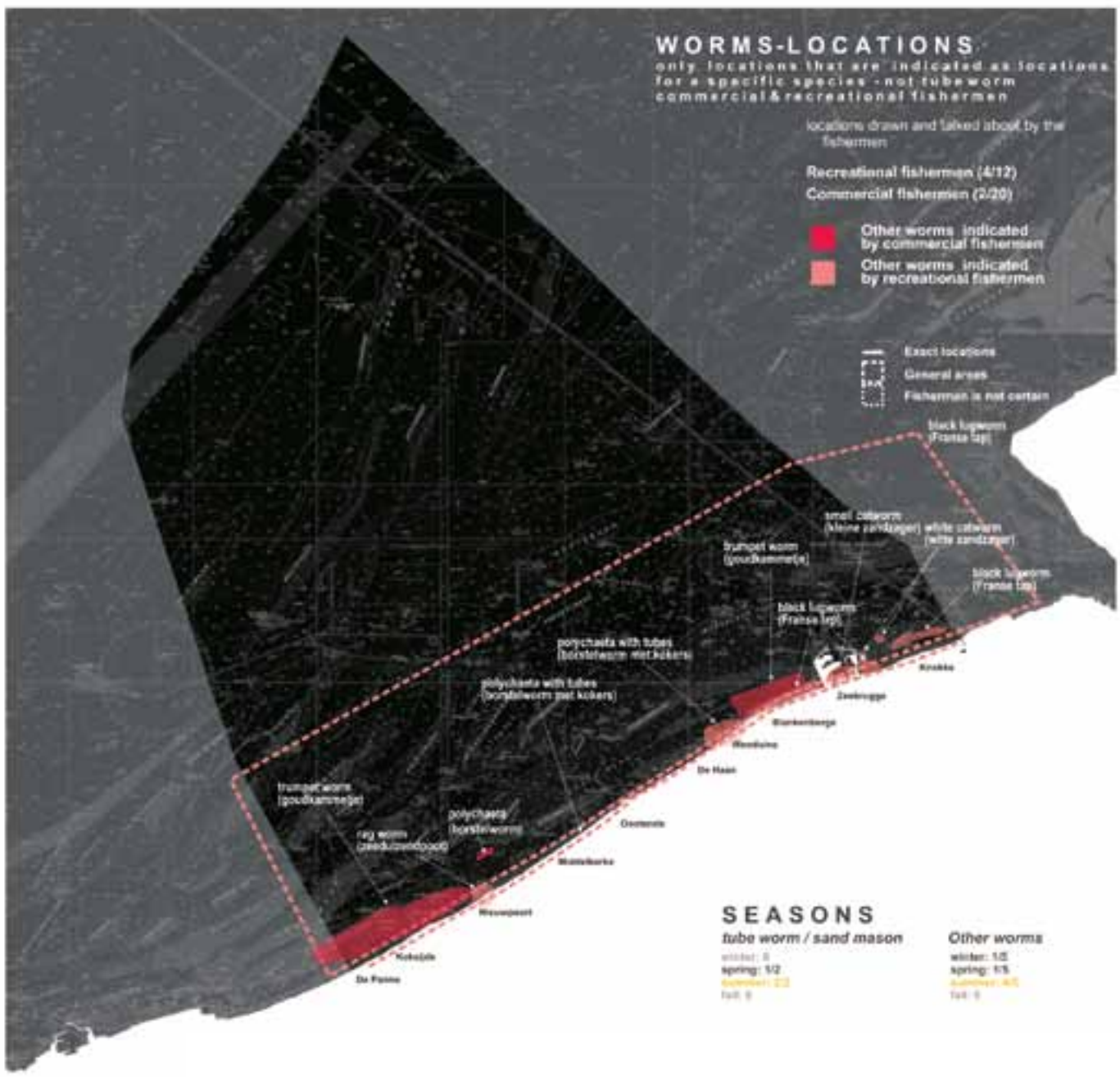

WORMS - not sand mason - locations drawn and talked about

commercial & recreational fishermen 1950 - 2010



WORMS - structure maps

commercial & recreational fishermen 1950 - 2010

MAPS SERIES IX

RAZOR CLAM

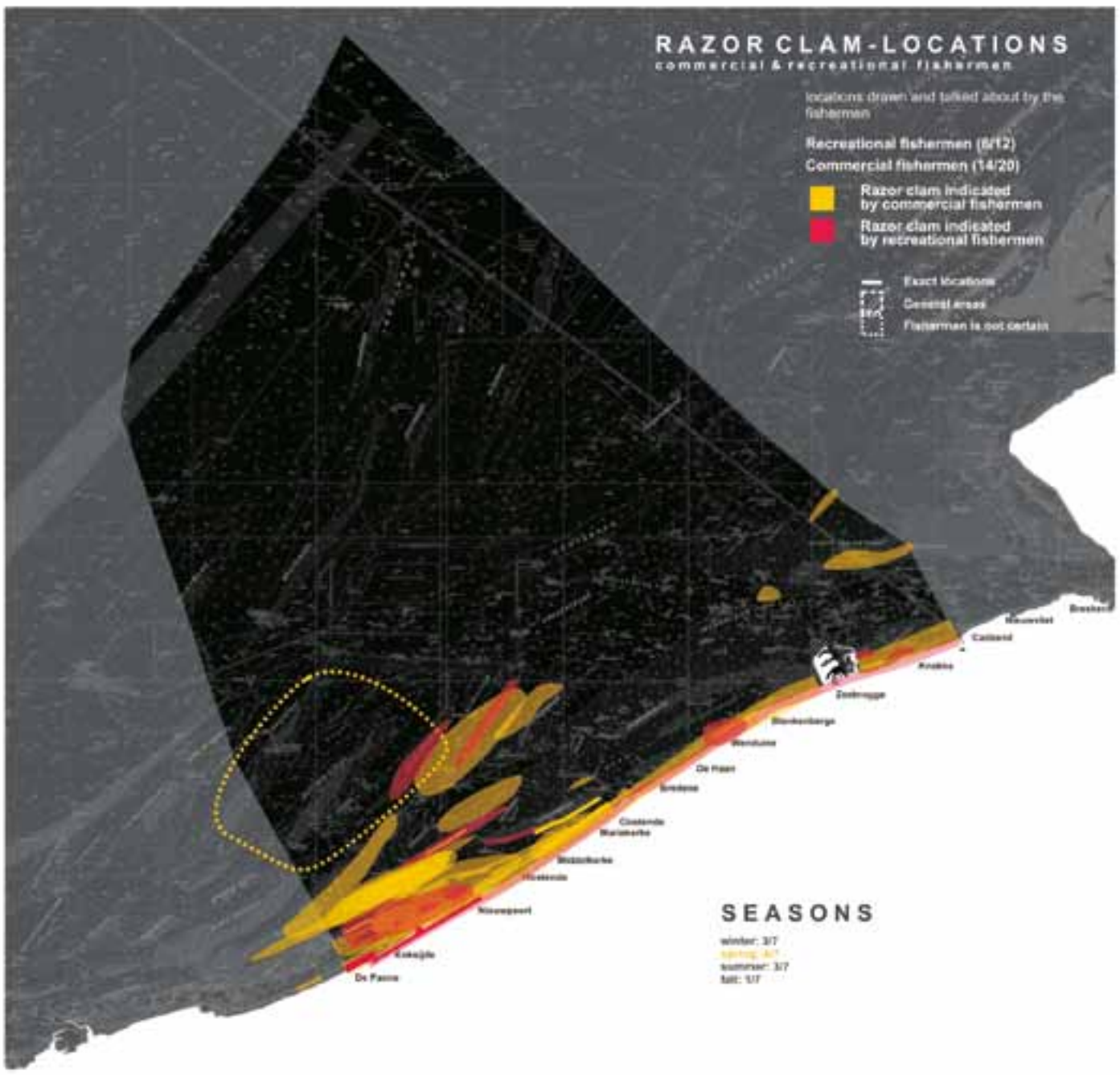

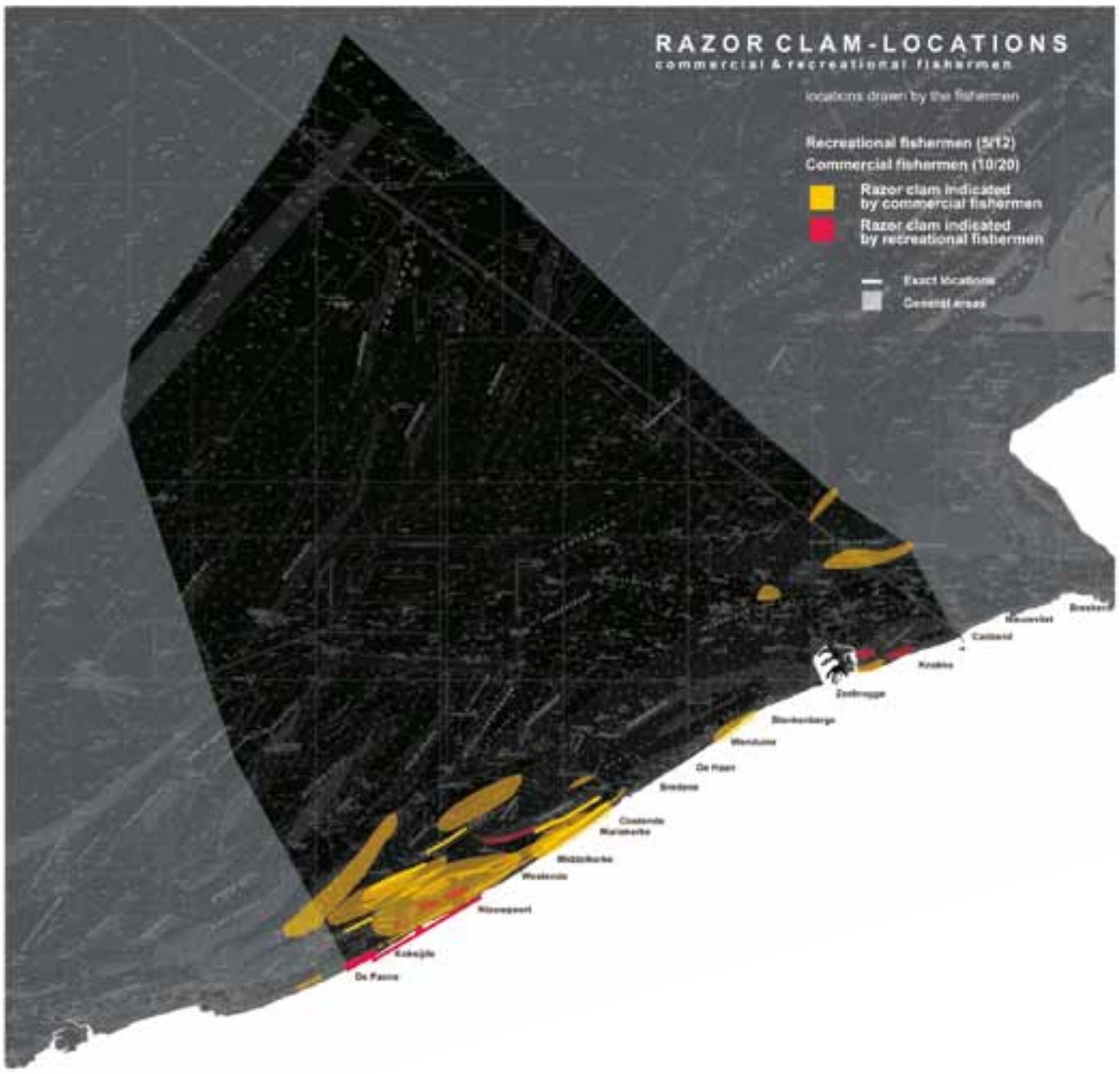

RAZOR CLAM - locations drawn and talked about

commercial & recreational fishermen 1950 - 2010

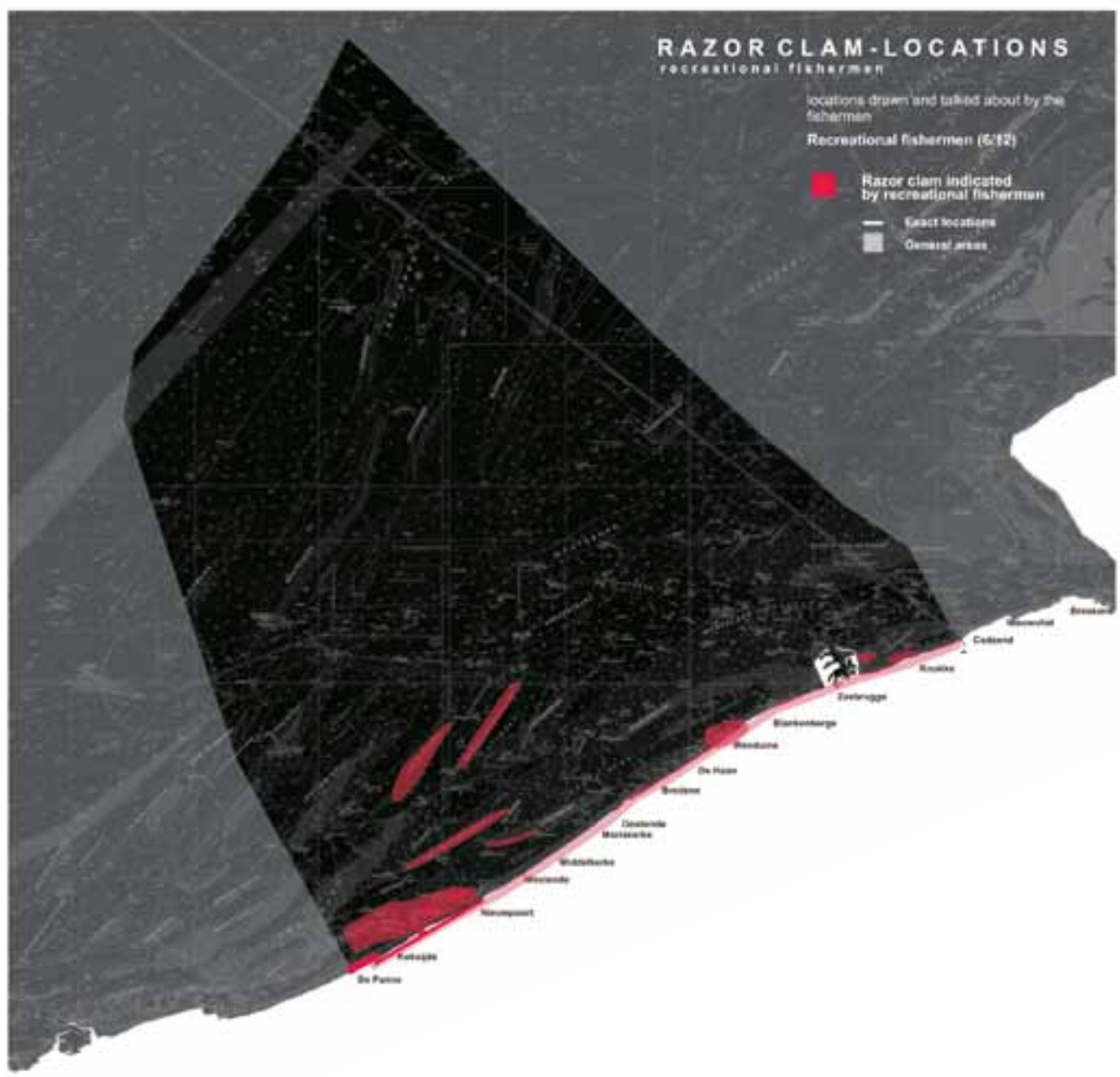

RAZOR CLAM - locations

commercial & recreational fishermen 1950 - 2010

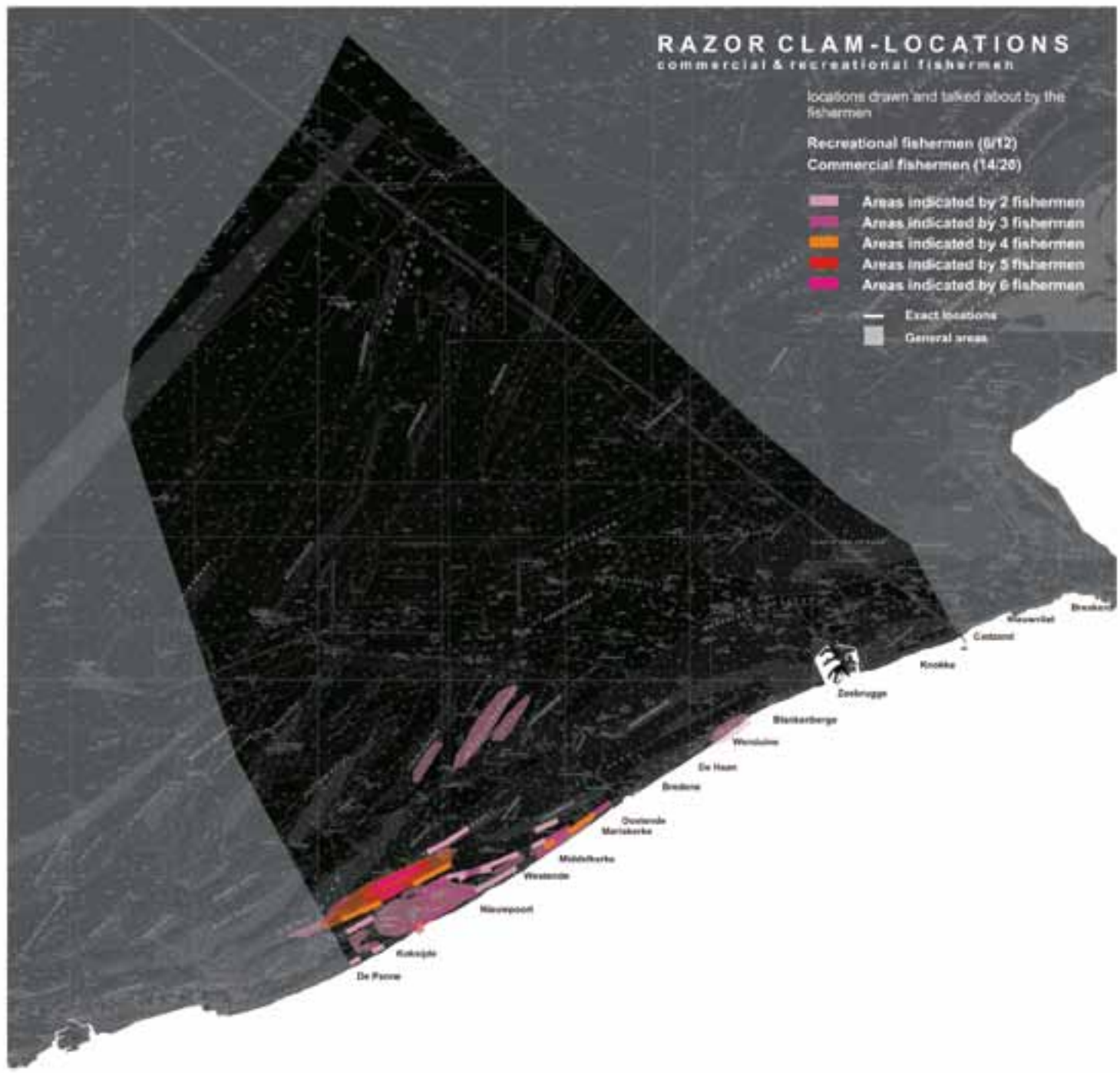

RAZOR CLAM - locations

commercial & recreational fishermen 1950 - 2010

areas indicated by 2 or more fishermen

MAPS SERIES X

STARFISH

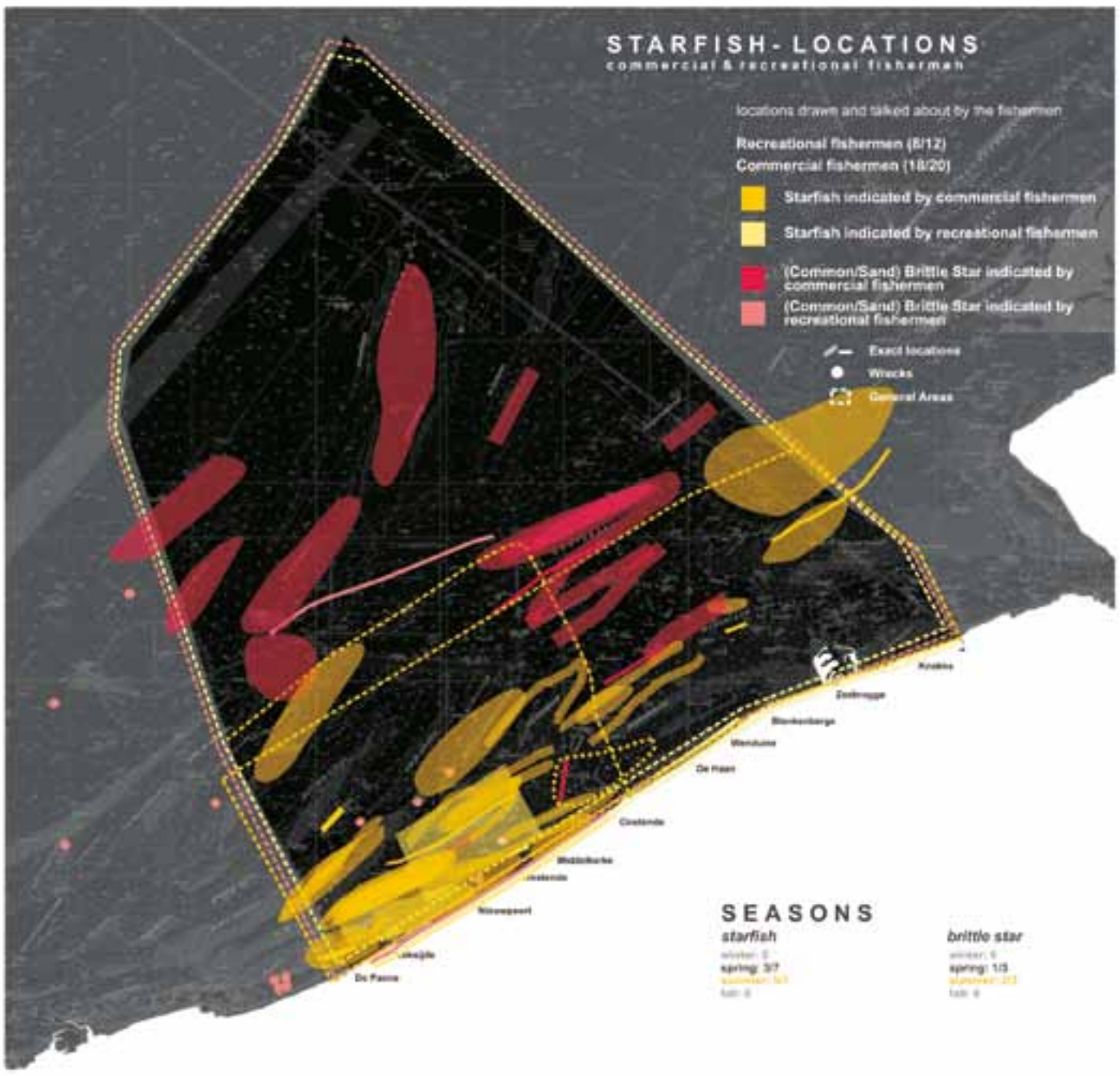

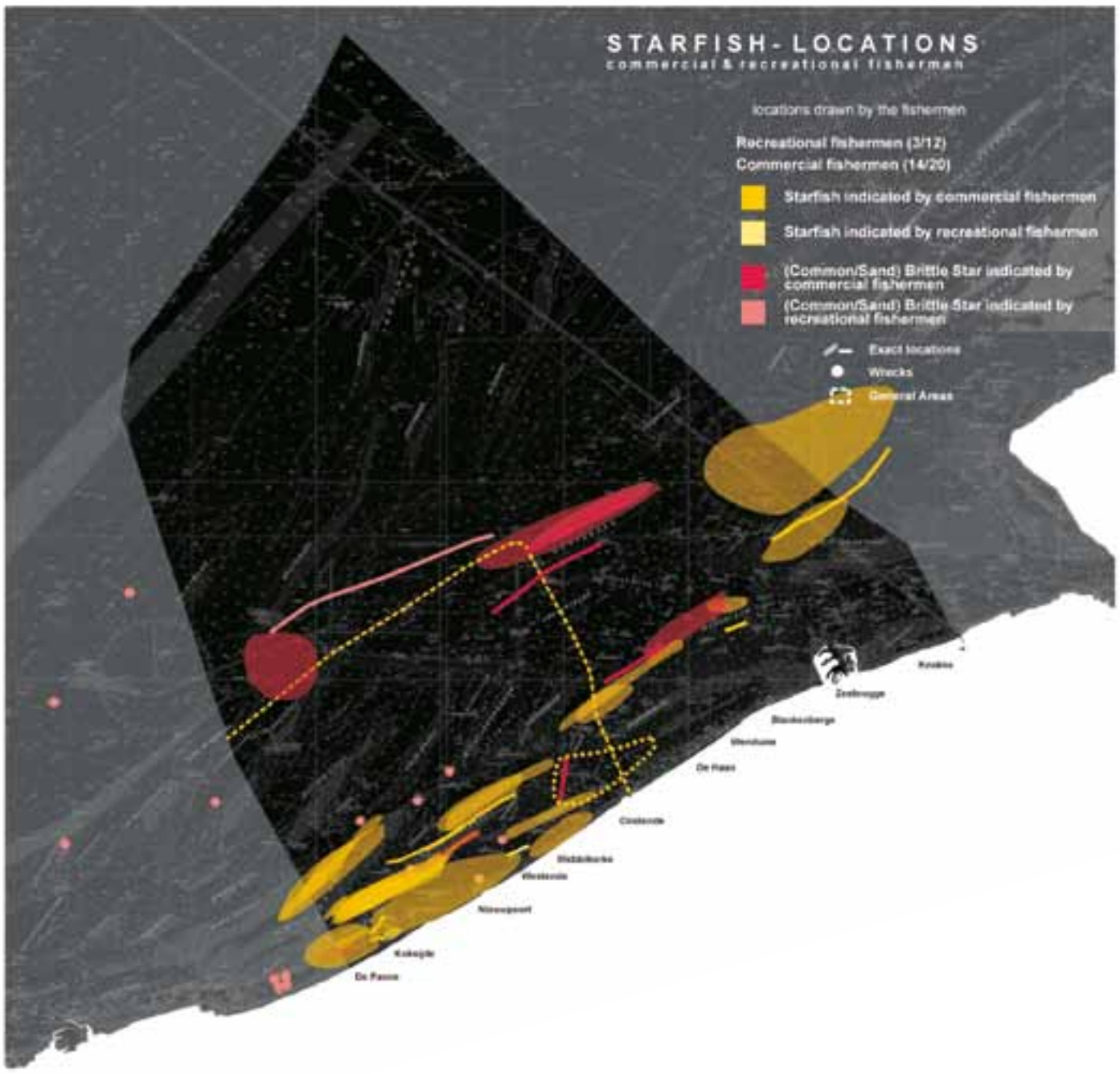

STARFISH - locations drawn and talked about

commercial & recreational fishermen 1950 - 2010

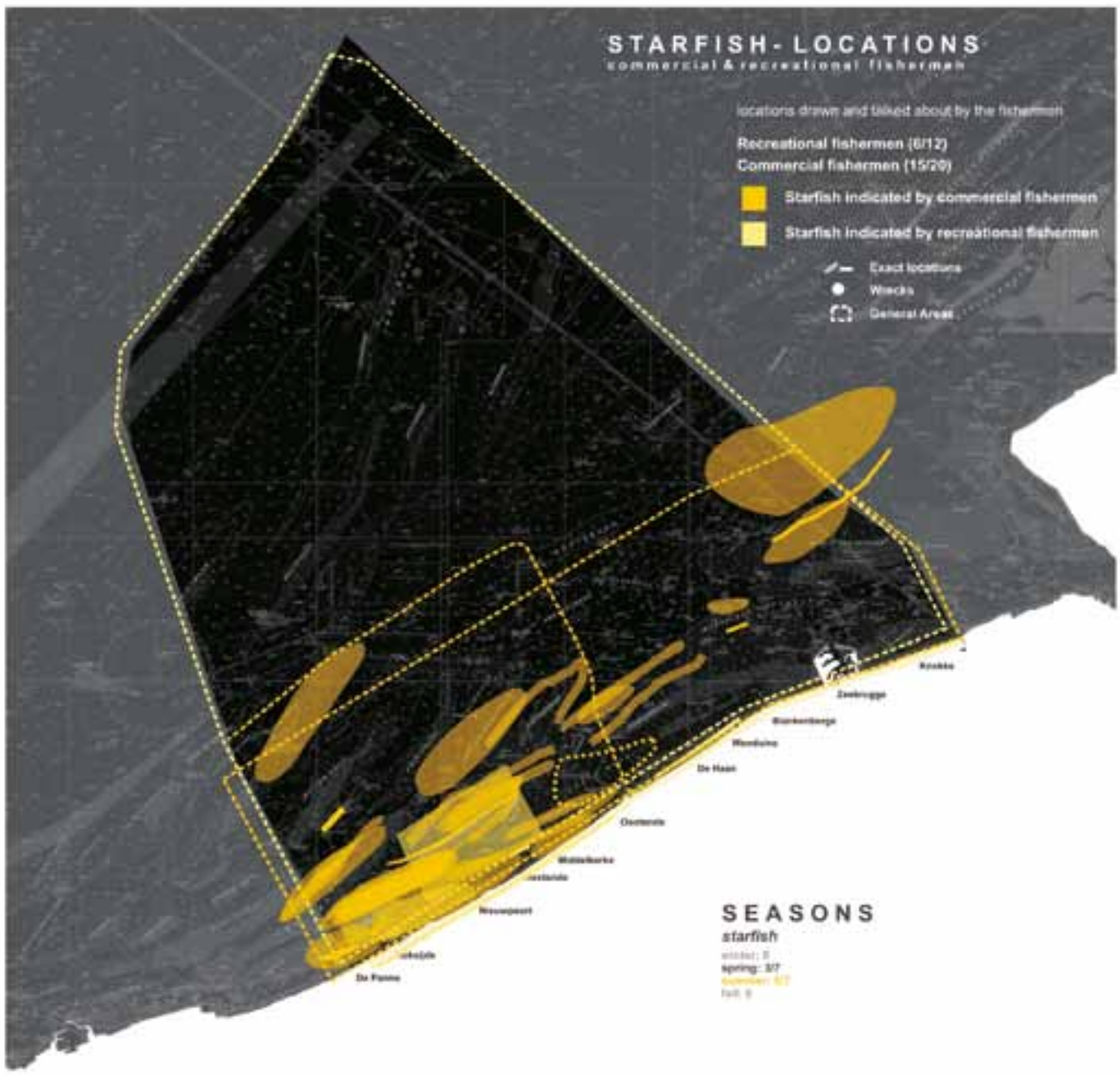

STARFISH - locations
starfish & common/sand brittle star
commercial & recreational fishermen 1950 - 2010

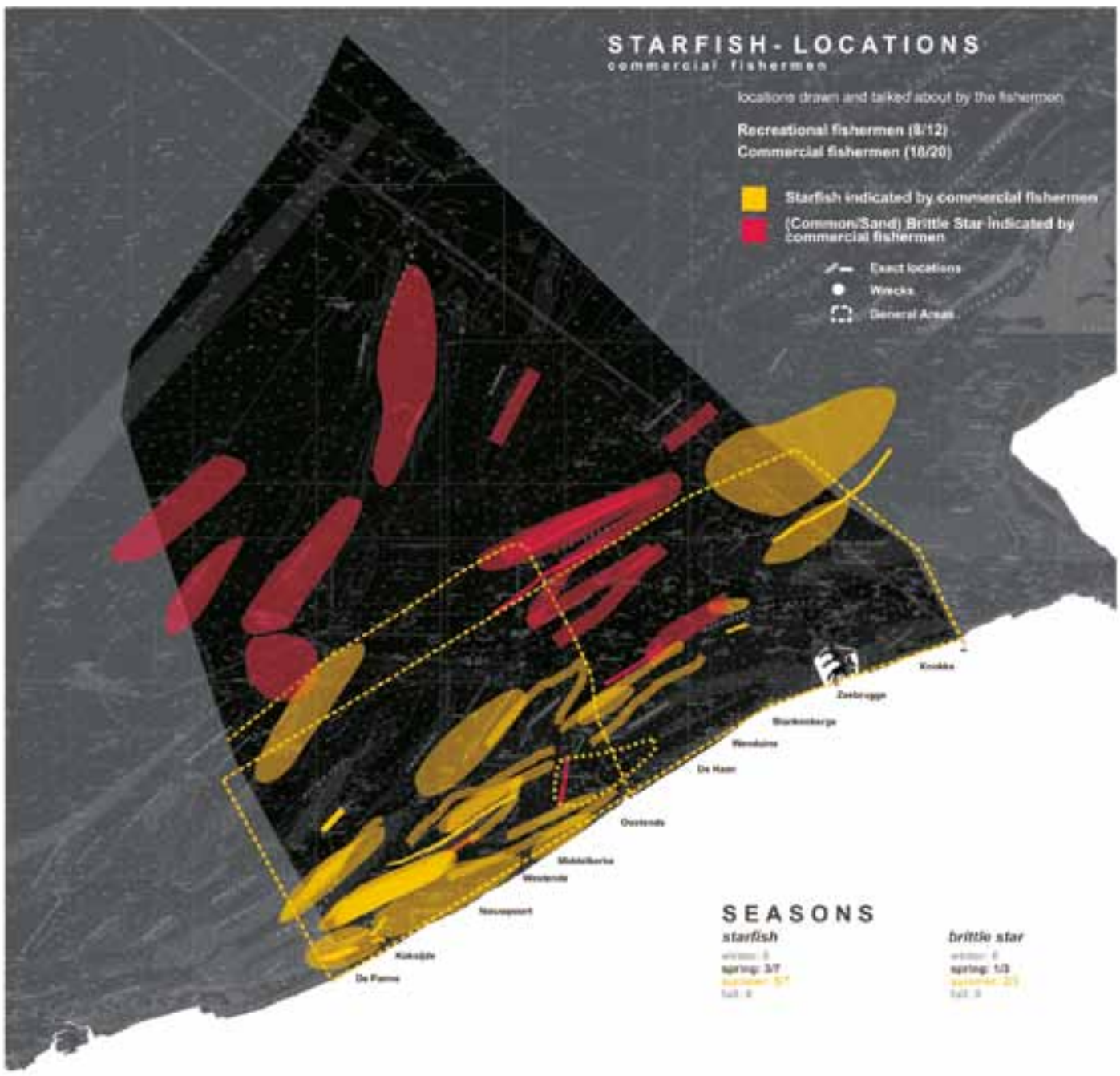

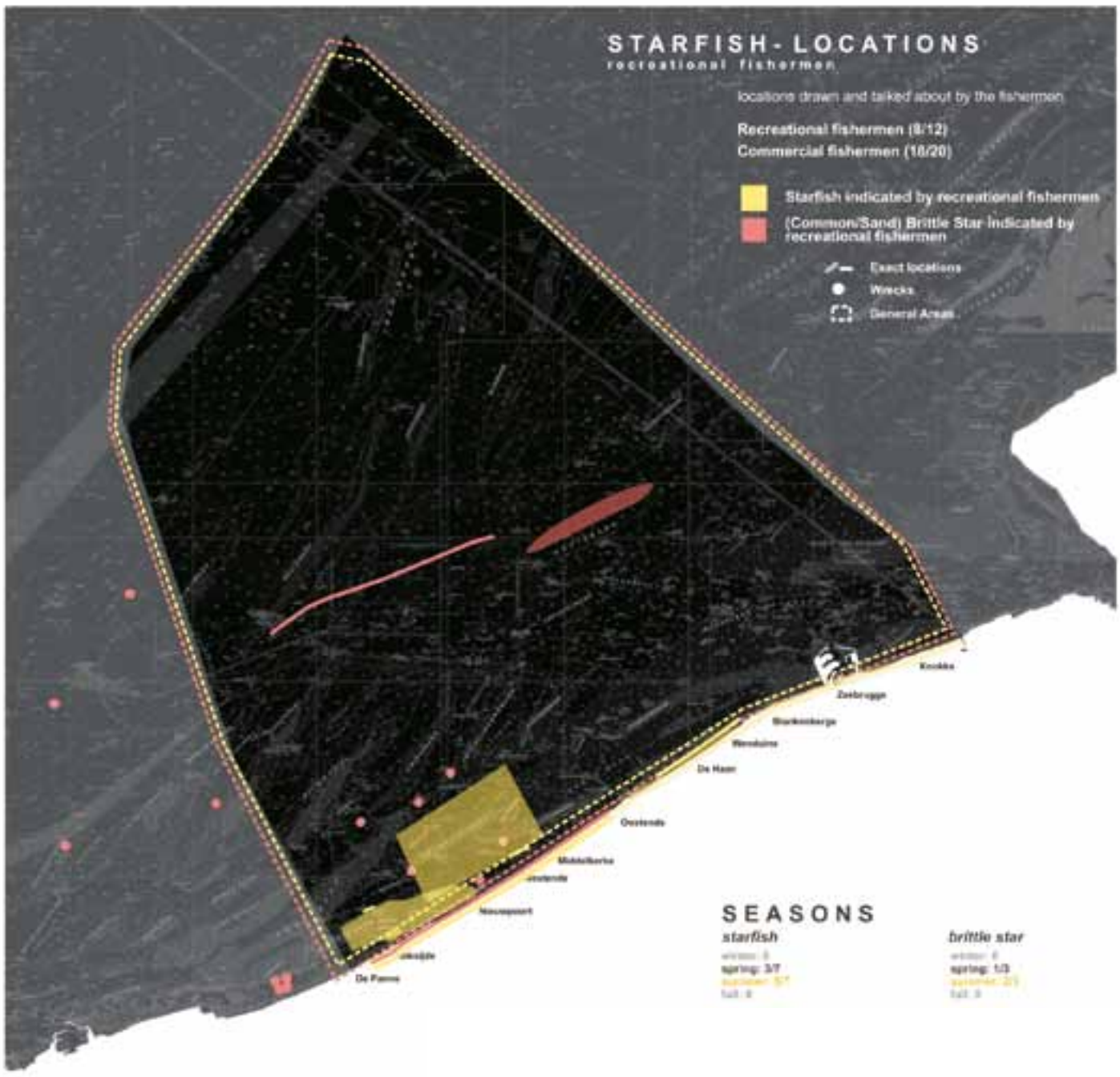

STARFISH - locations

commercial & recreational fishermen 1950 - 2010

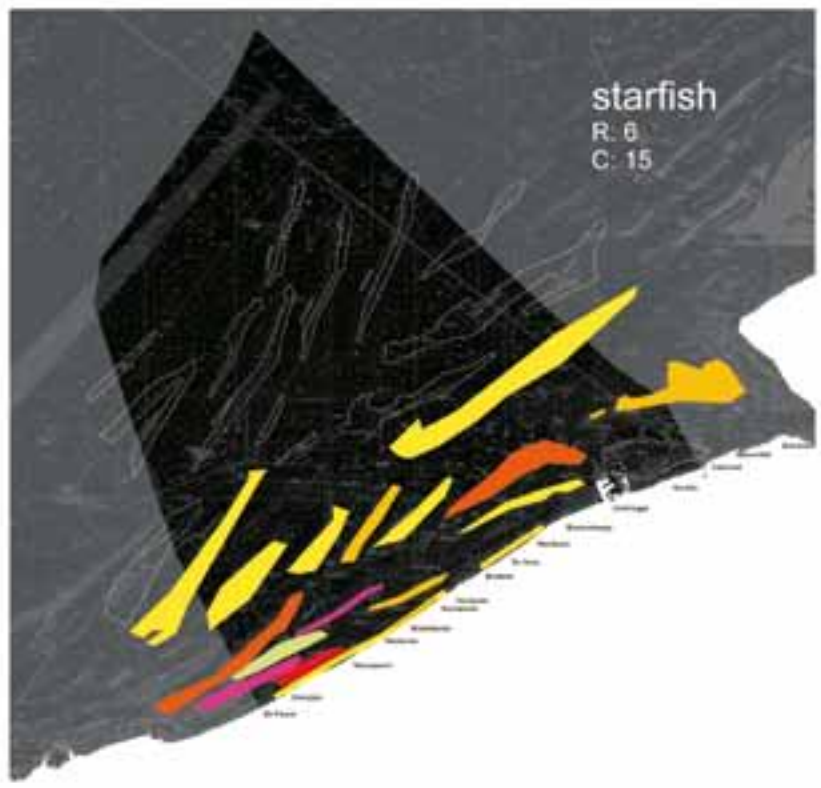





STARFISH - structure maps

commercial & recreational fishermen 1950 - 2010

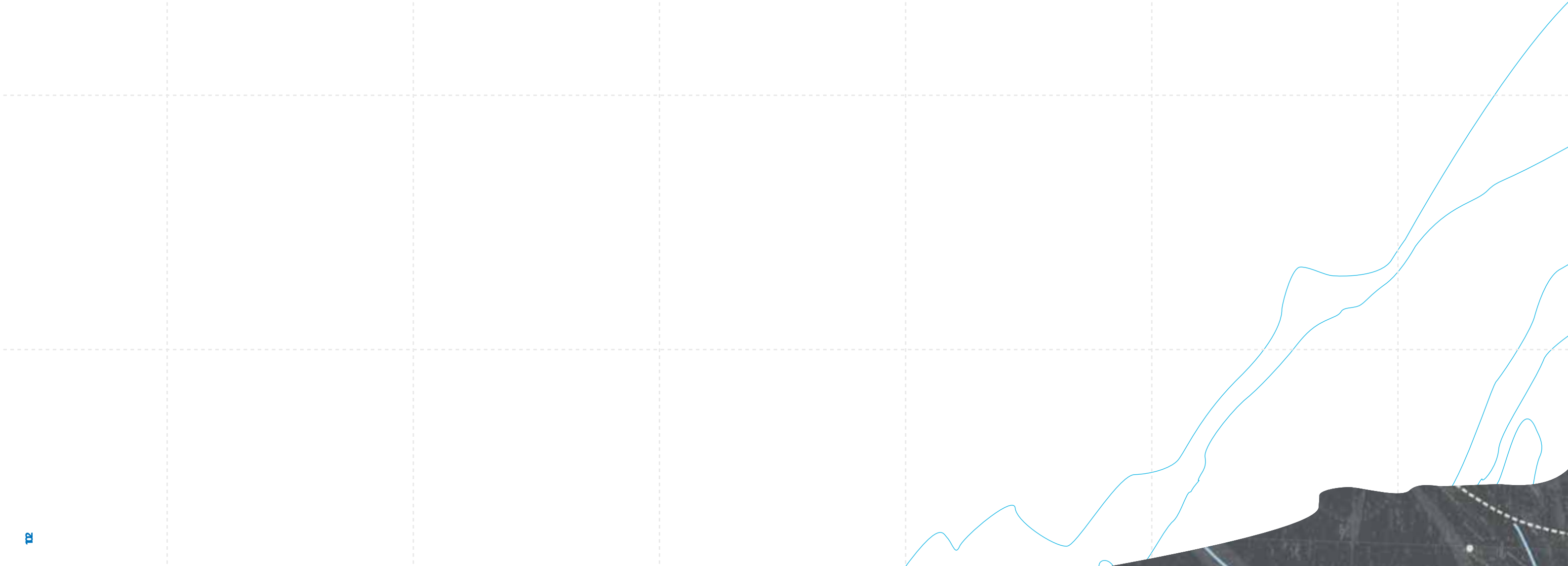

MAPS SERIES XI

CRABS AND LOBSTERS

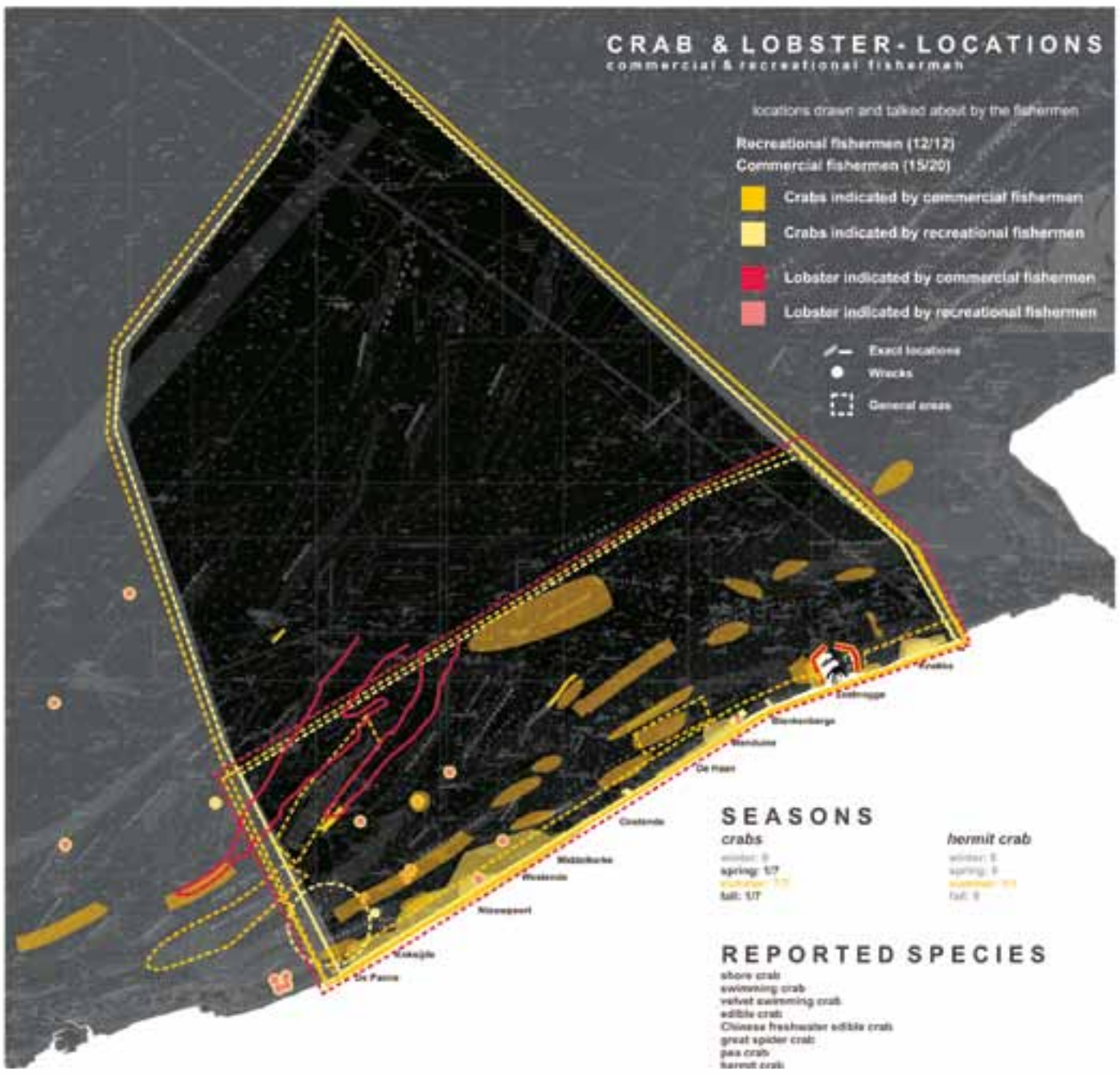

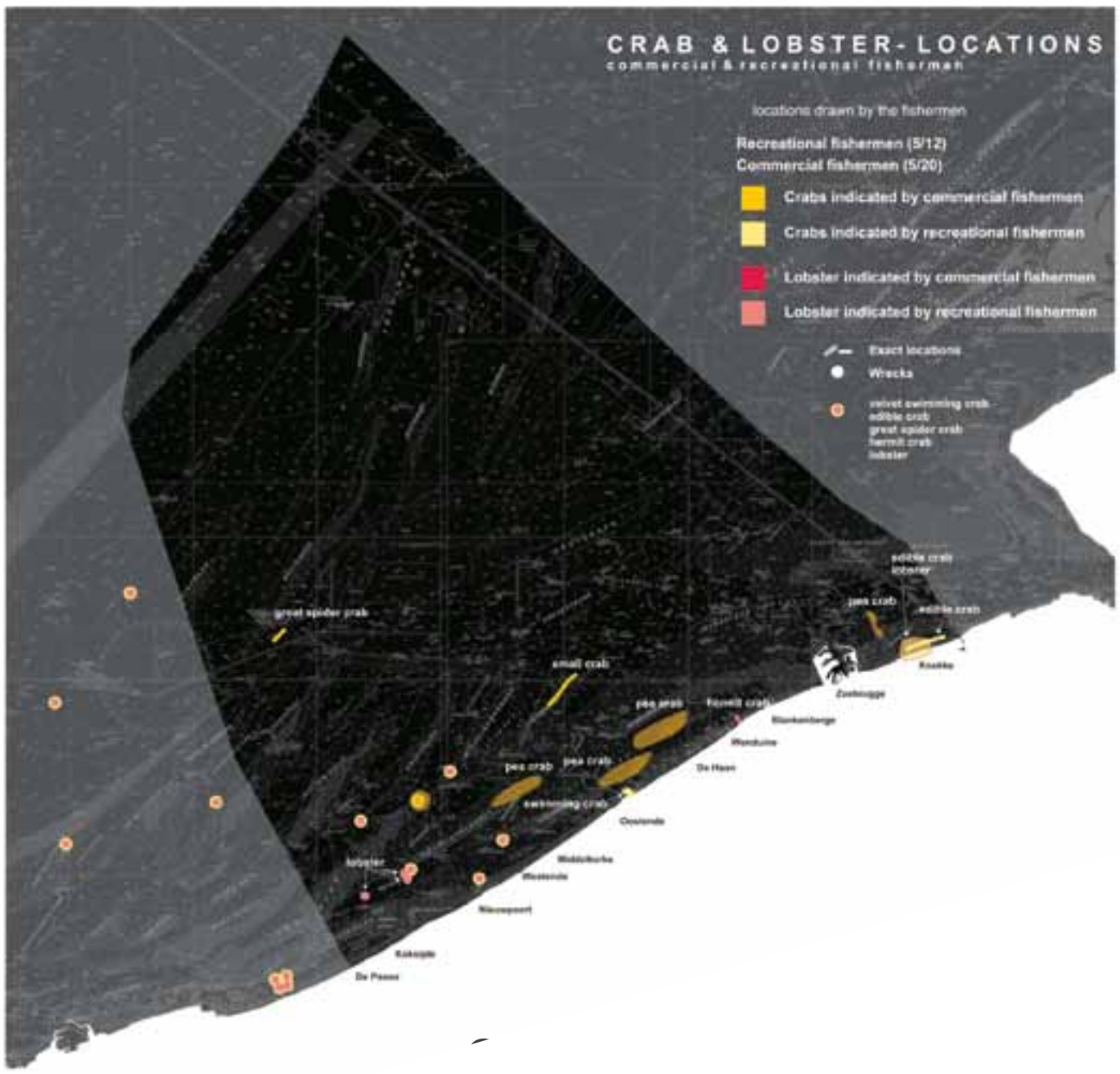

CRAB & LOBSTER - locations drawn and talked about

commercial & recreational fishermen 1950 - 2010

CRAB & LOBSTER - locations

commercial & recreational fishermen 1950 - 2010

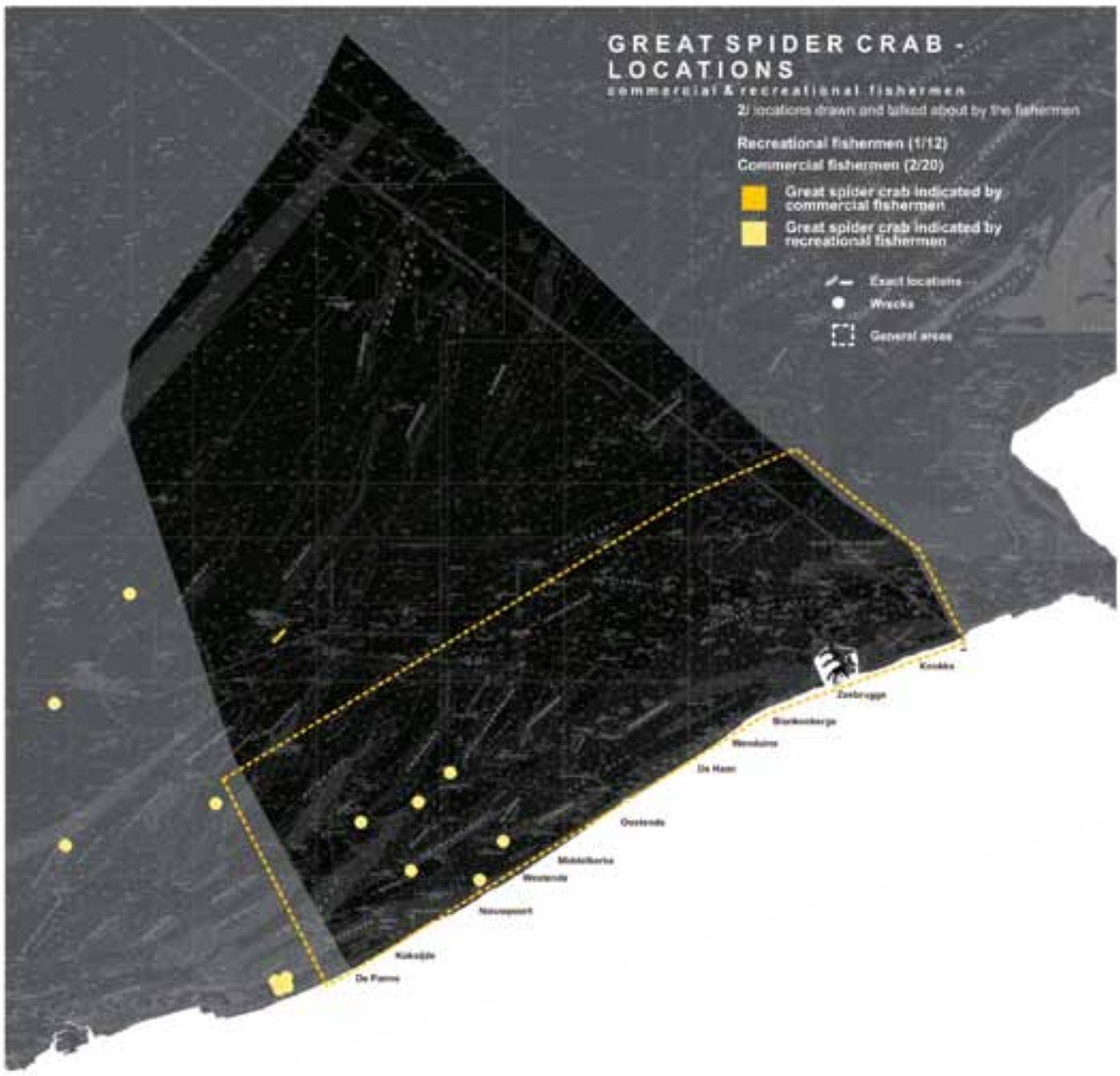

CRAB & LOBSTER - locations specific species

commercial & recreational fishermen 1950 - 2010

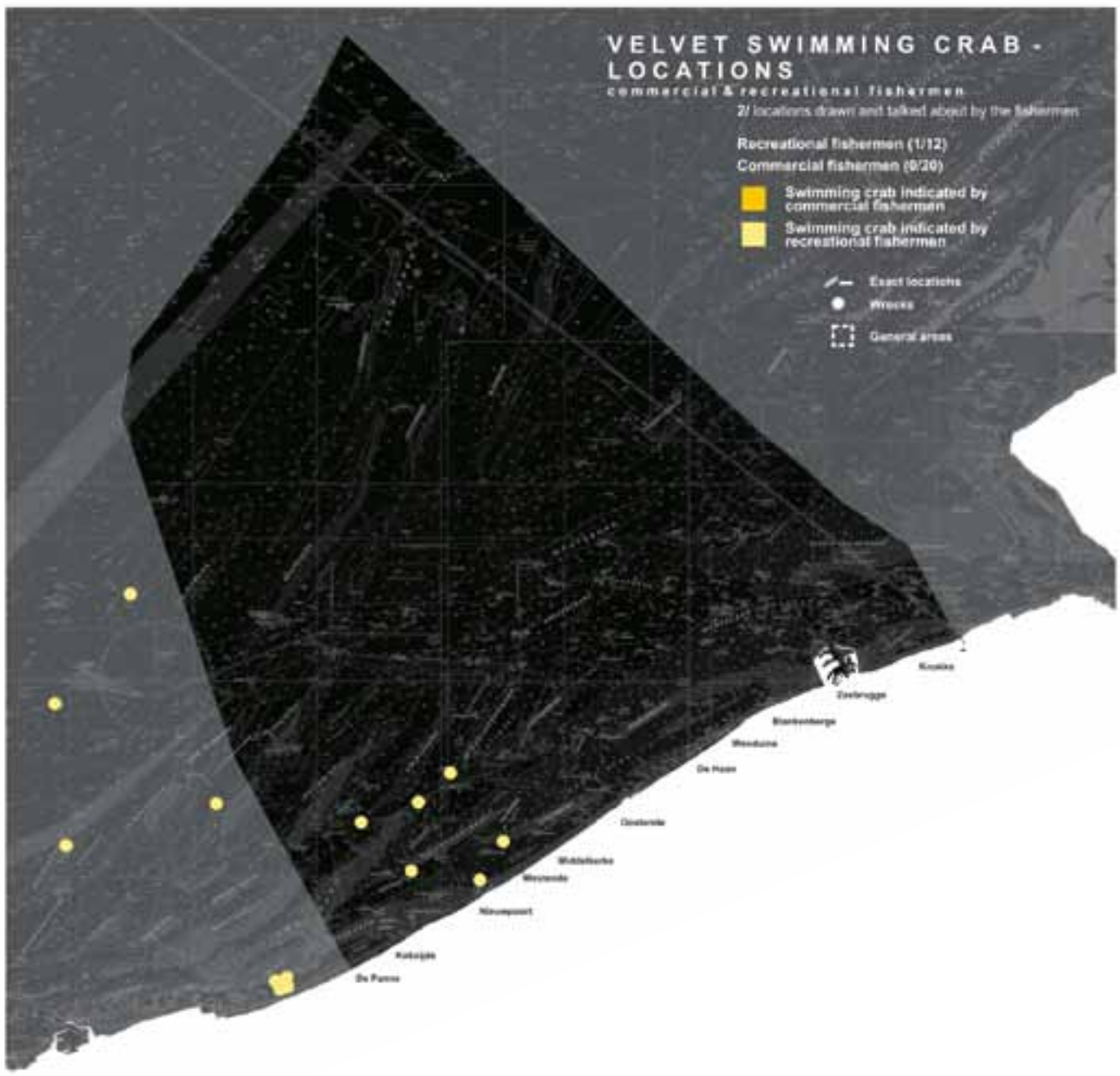

CRAB & LOBSTER - locations specific species

commercial & recreational fishermen 1950 - 2010

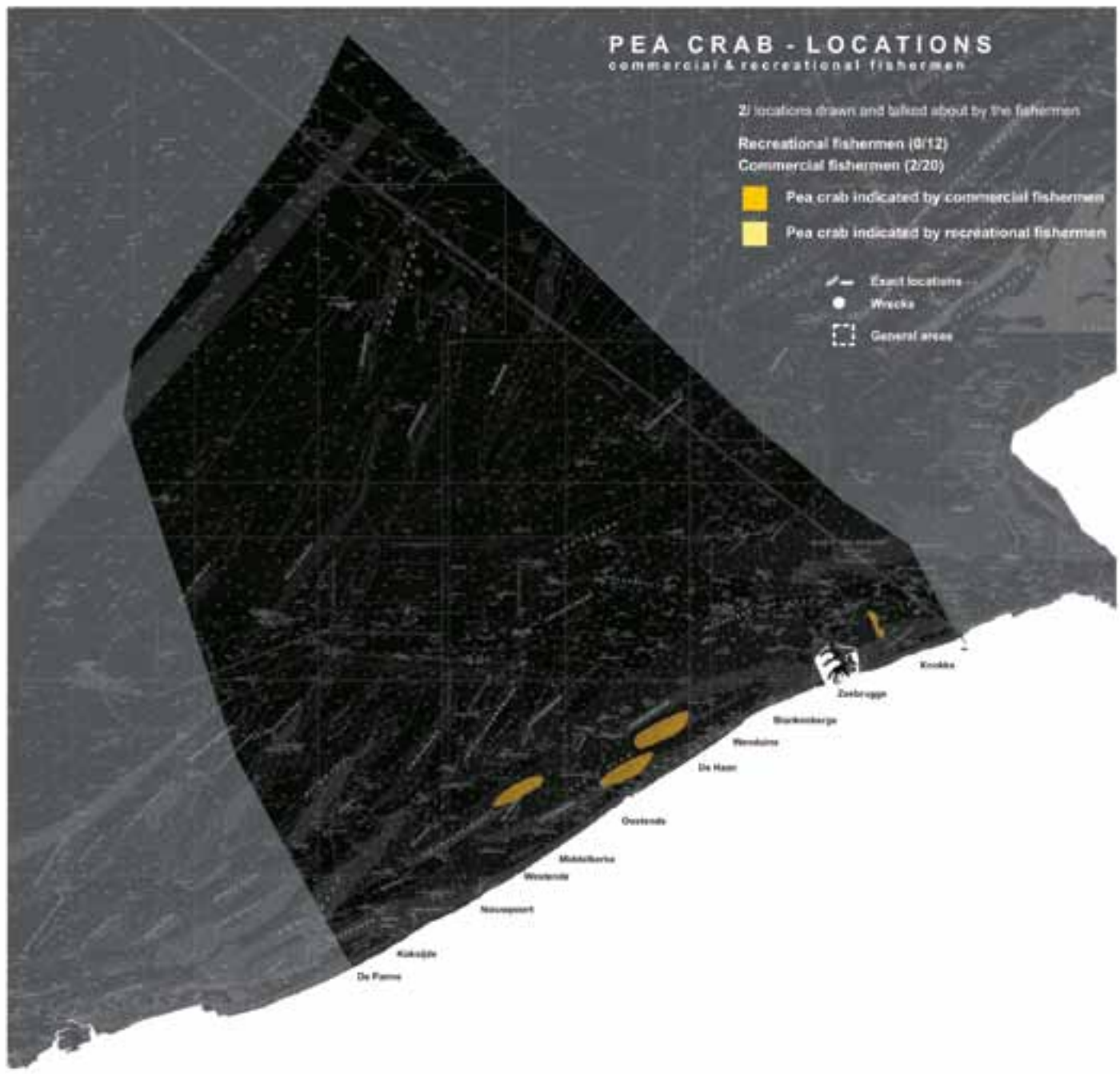

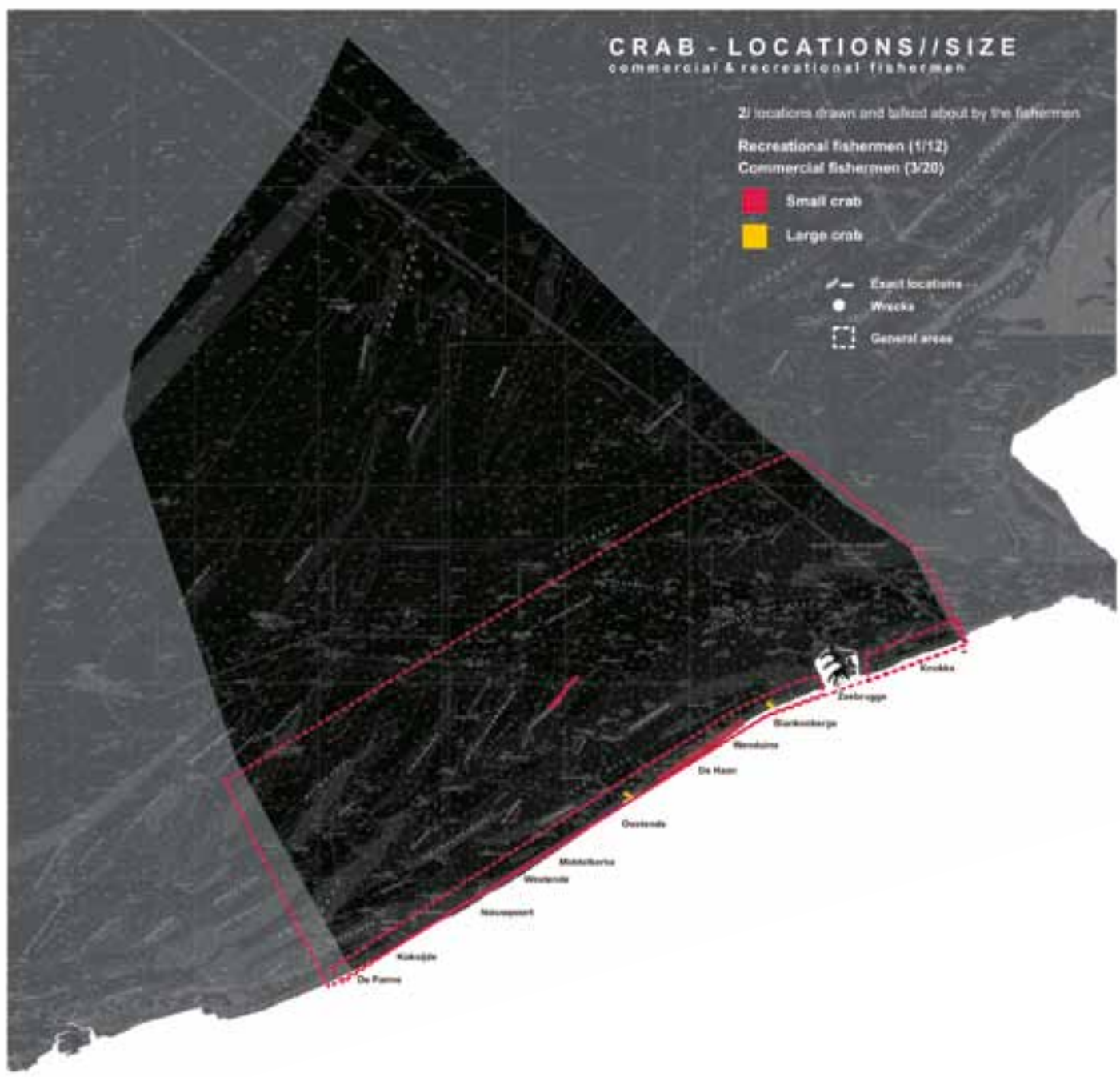

CRAB & LOBSTER - locations specific species

commercial & recreational fishermen 1950 - 2010

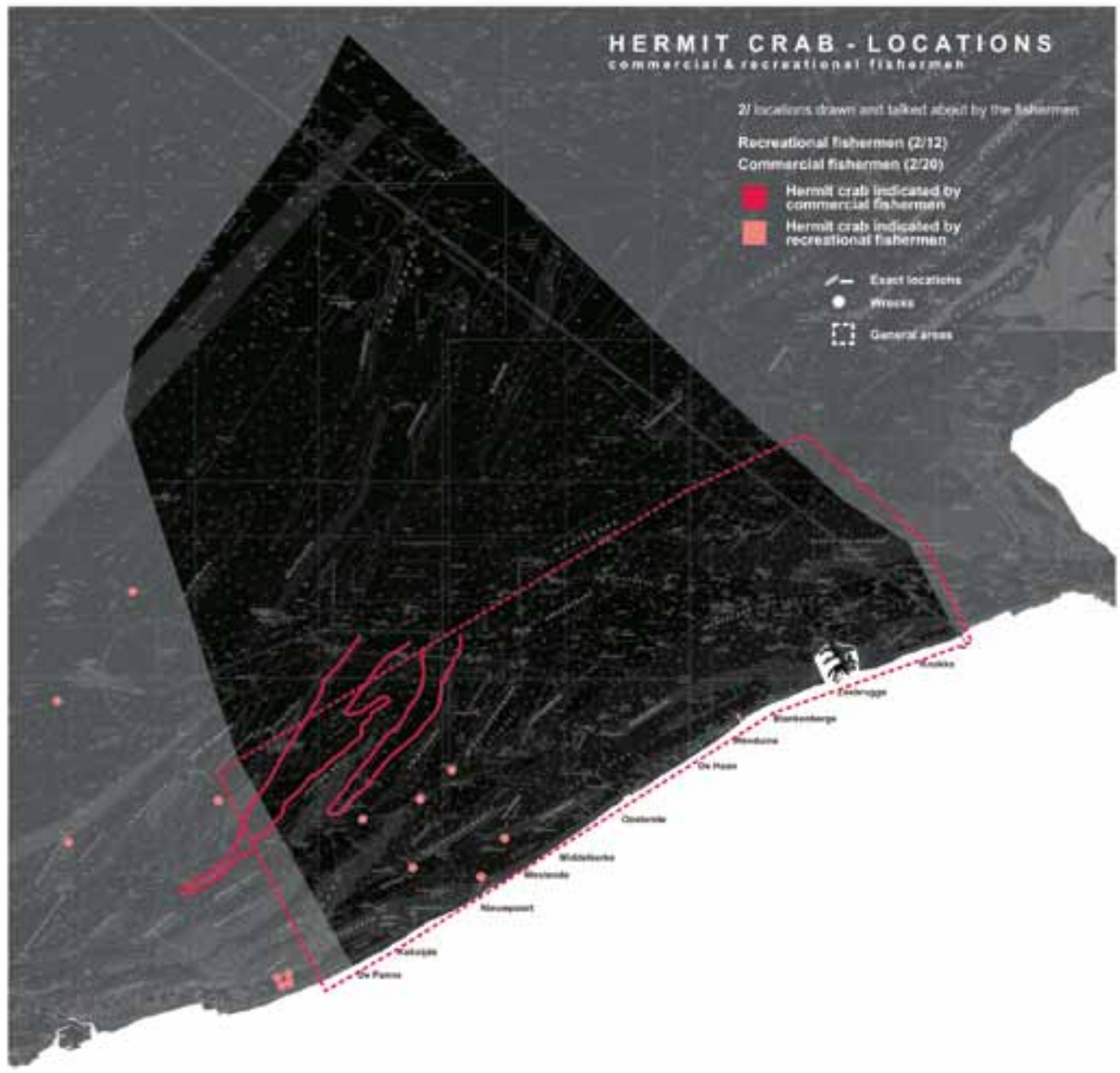

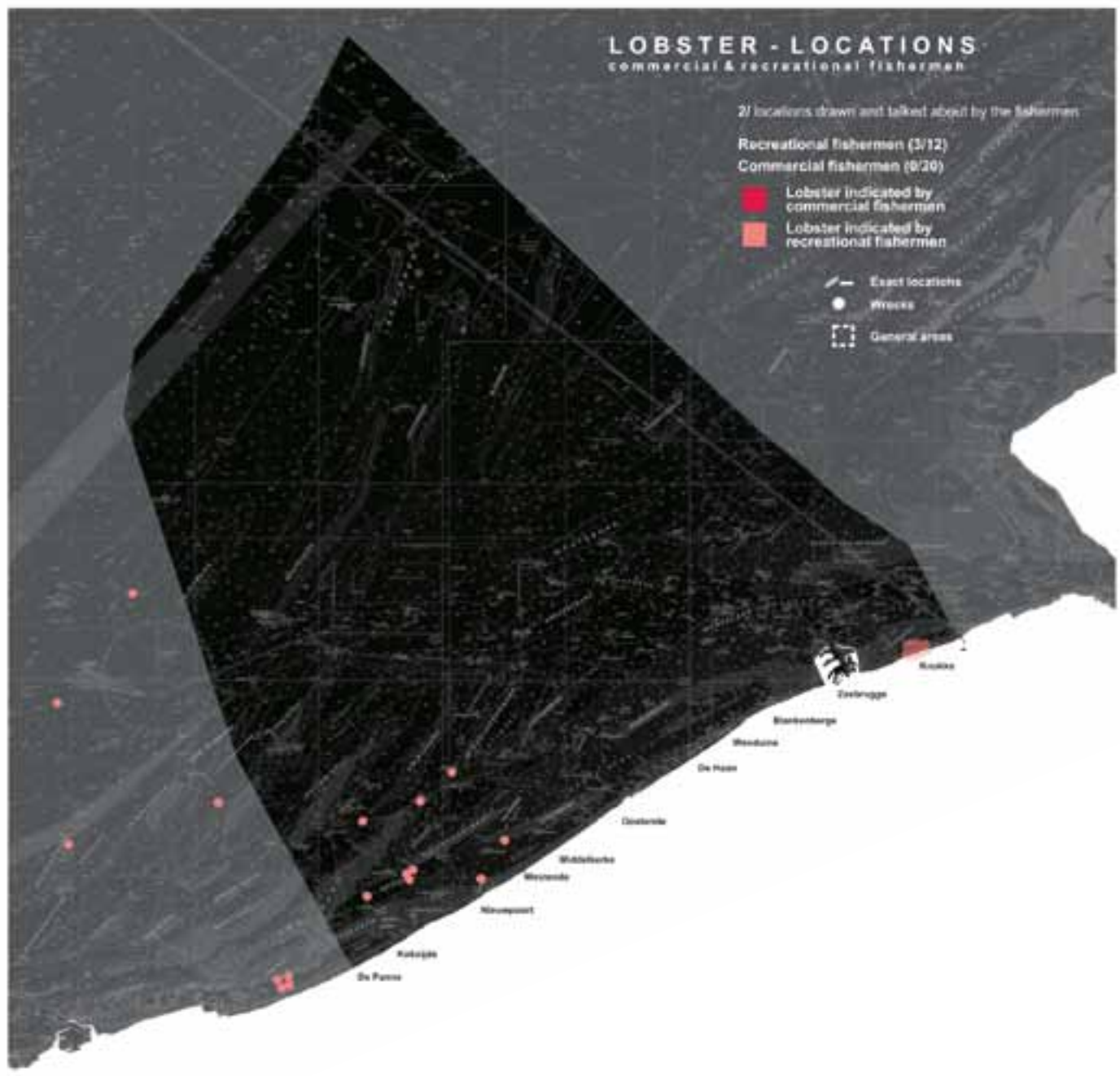

CRAB & LOBSTER - locations specific species

commercial & recreational fishermen 1950 - 2010

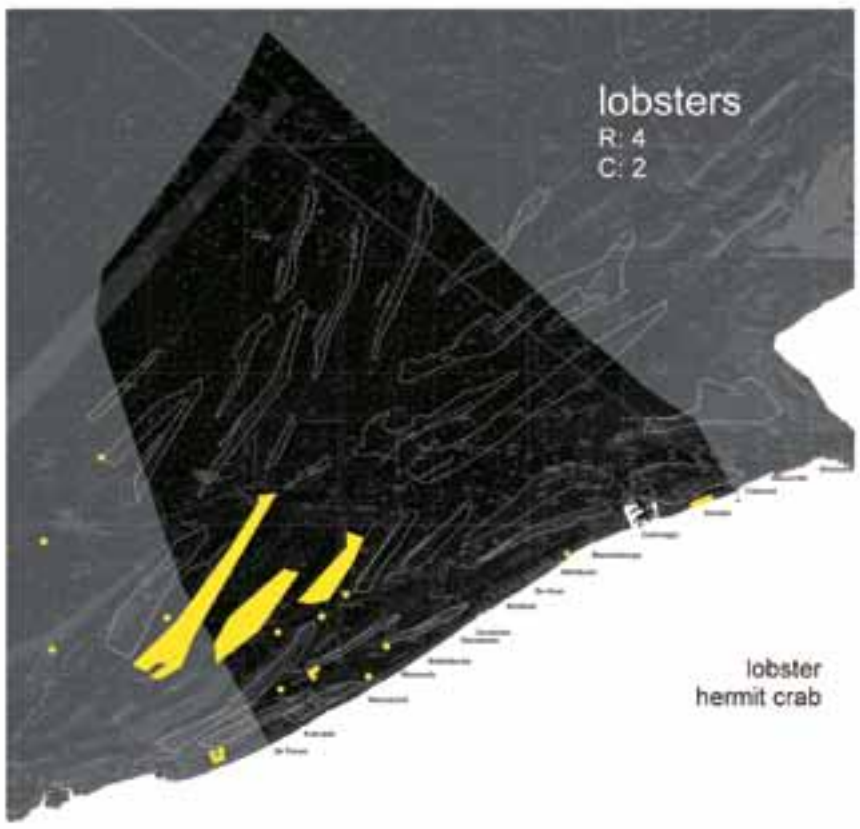

CRAB & LOBSTER - structure maps

commercial & recreational fishermen 1950 - 2010

MAPS SERIES XII

MARINE MAMMALS

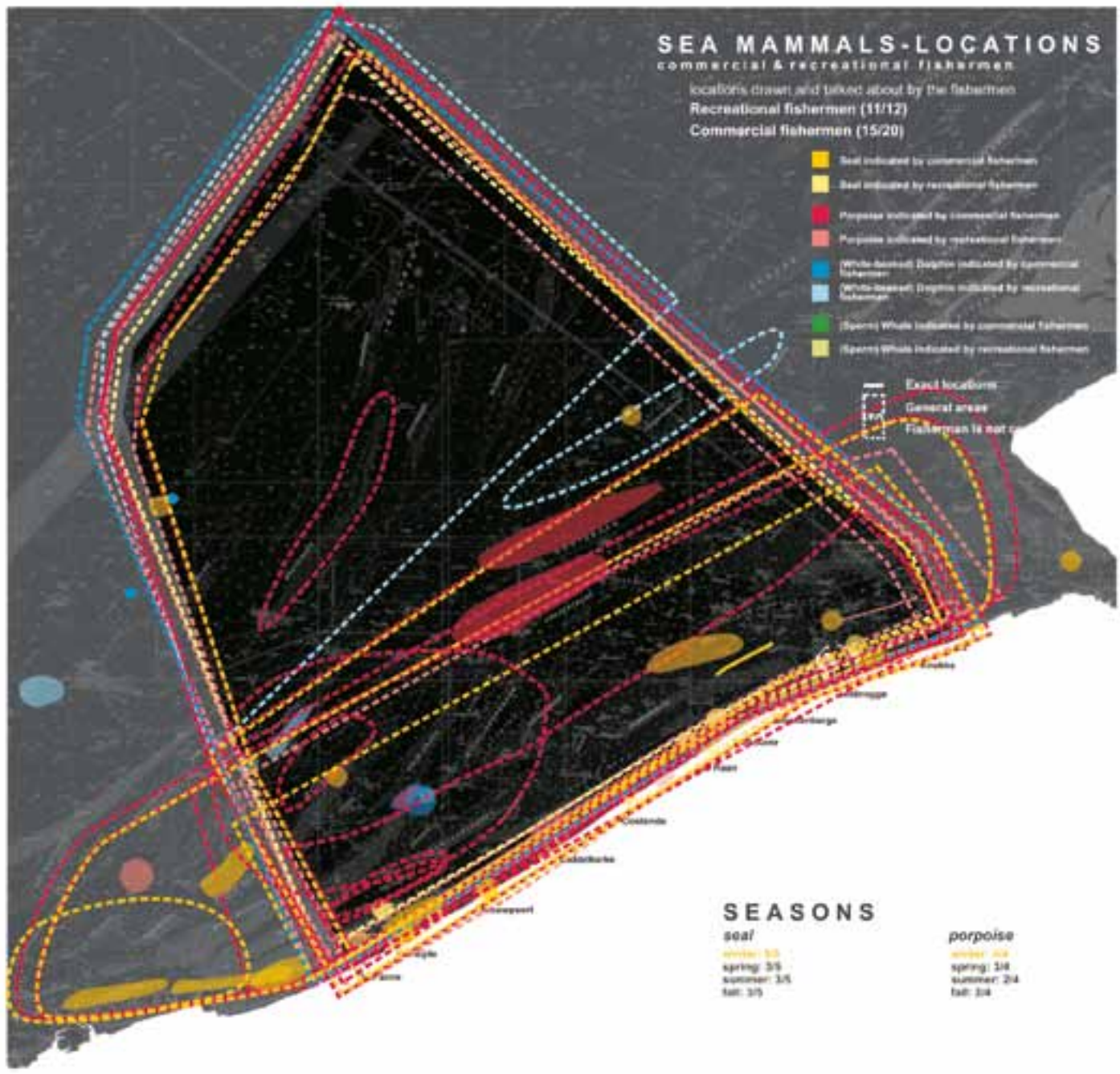

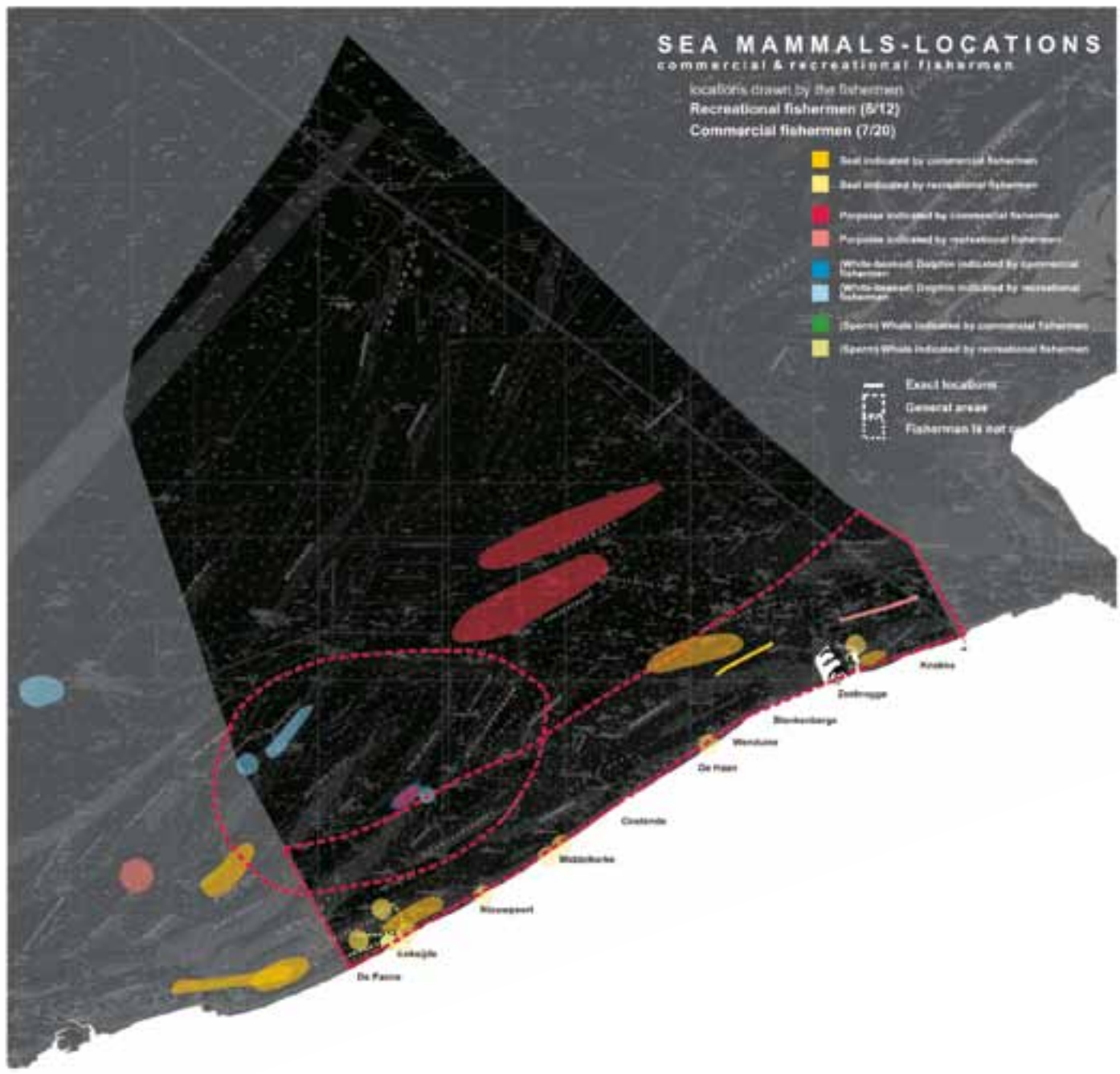

MARINE MAMMALS - locations drawn and talked about

commercial & recreational fishermen 1950 - 2010

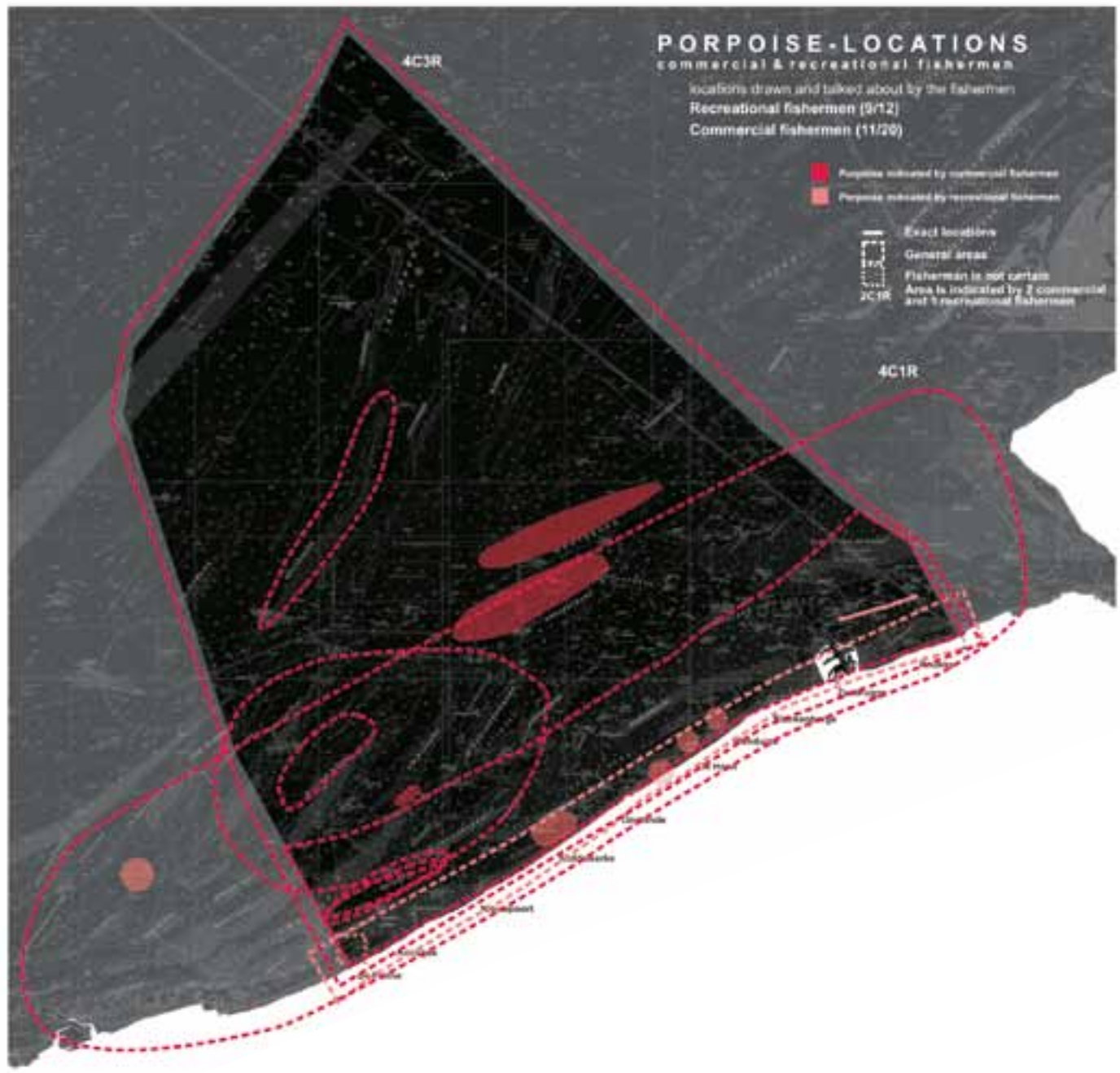

MARINE MAMMALS - locations specific species

commercial & recreational fishermen 1950 - 2010

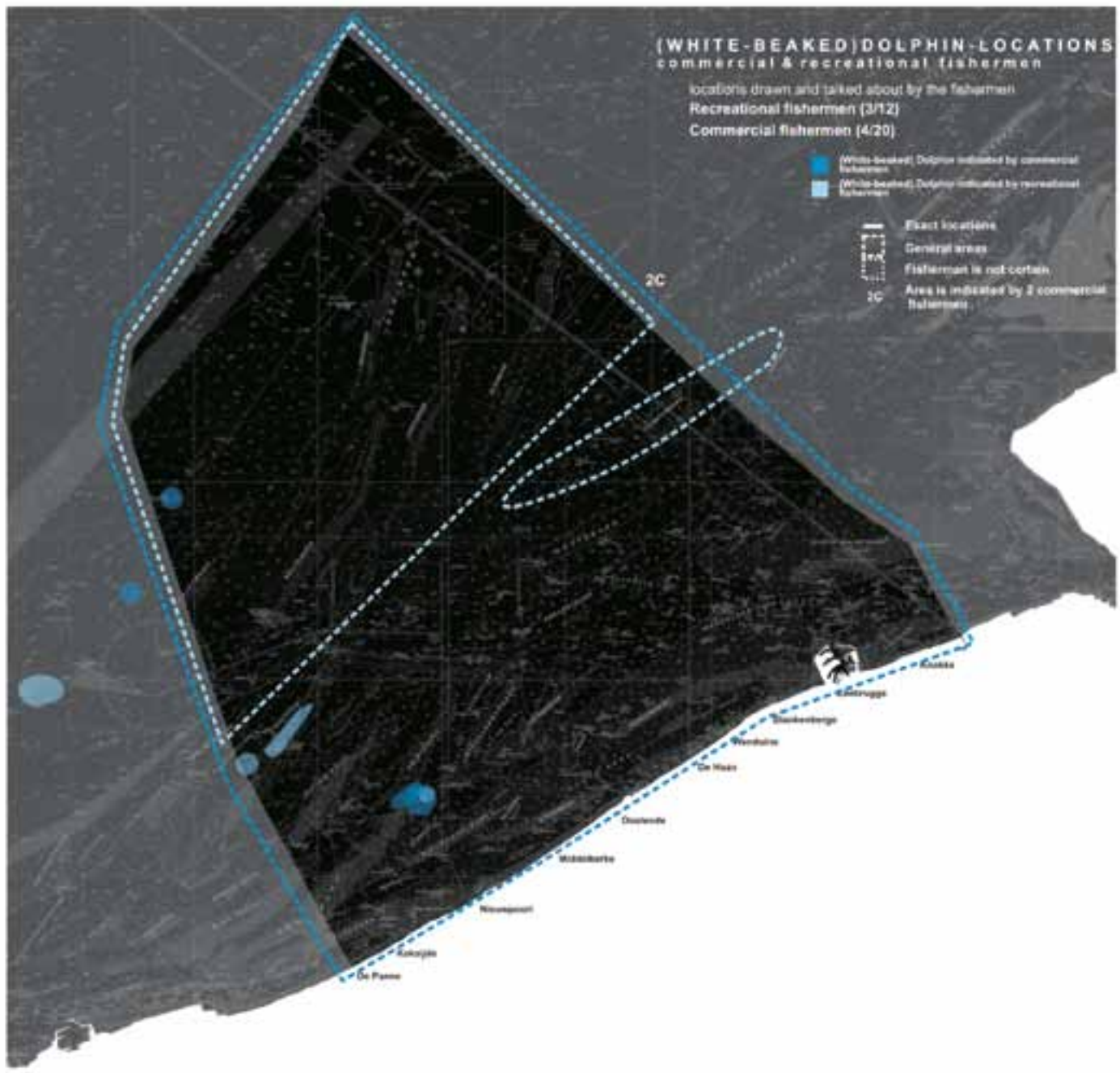

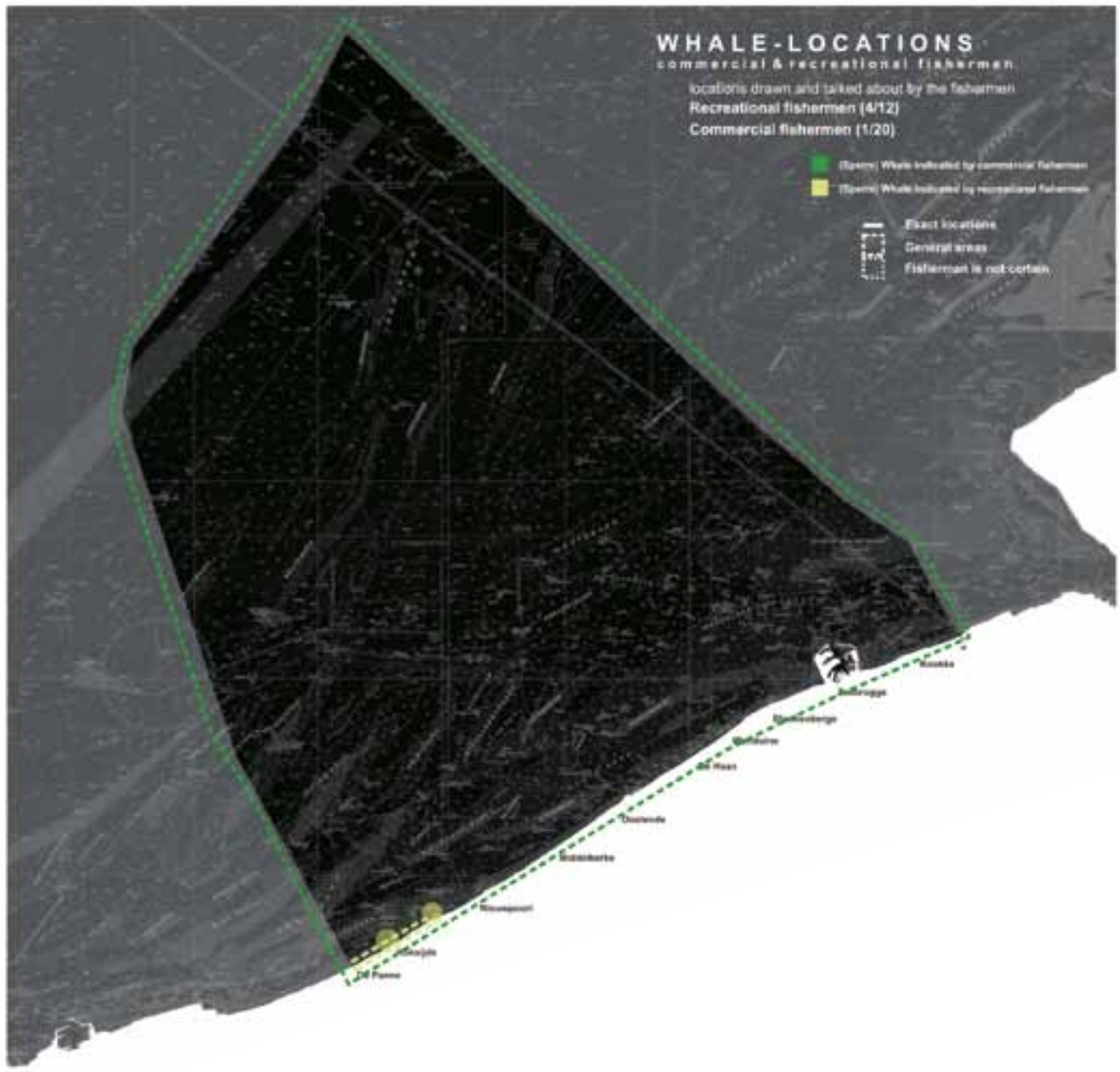

MARINE MAMMALS - locations specific species

commercial & recreational fishermen 1950 - 2010