



Paleoceanography and ice sheet variability offshore Wilkes Land, Antarctica – Part 3: Insights from Oligocene–Miocene TEX₈₆-based sea surface temperature reconstructions

Julian D. Hartman¹, Francesca Sangiorgi¹, Ariadna Salabarnada², Francien Peterse¹, Alexander J. P. Houben³, Stefan Schouten⁴, Henk Brinkhuis^{1,4}, Carlota Escutia², and Peter K. Bijl¹

¹Marine Palynology and Paleoceanography, Laboratory of Palaeobotany and Palynology, Department of Earth Sciences, Utrecht University, Princetonlaan 8a, 3584CB Utrecht, the Netherlands

²Instituto Andaluz de Ciencias de la Tierra, CSIC/Universidad de Granada, Avenida de las Palmeras 4, 18100 Armilla, Granada, Spain

³Applied Geosciences Team, Netherlands Organisation for Applied Scientific Research (TNO), Princetonlaan 6, 3584CB Utrecht, the Netherlands

⁴NIOZ Royal Netherlands Institute for Sea Research, and Utrecht University, Landsdiep 4, 1797SZ 't Horntje, Texel, the Netherlands

Correspondence: Julian D. Hartman (juulhartman@gmail.com)

Received: 27 November 2017 – Discussion started: 14 December 2017

Revised: 9 August 2018 – Accepted: 12 August 2018 – Published: 4 September 2018

Abstract. The volume of the Antarctic continental ice sheet(s) varied substantially during the Oligocene and Miocene (~34–5 Ma) from smaller to substantially larger than today, both on million-year and on orbital timescales. However, reproduction through physical modeling of a dynamic response of the ice sheets to climate forcing remains problematic, suggesting the existence of complex feedback mechanisms between the cryosphere, ocean, and atmosphere systems. There is therefore an urgent need to improve the models for better predictions of these systems, including resulting potential future sea level change. To assess the interactions between the cryosphere, ocean, and atmosphere, knowledge of ancient sea surface conditions close to the Antarctic margin is essential. Here, we present a new TEX₈₆-based sea surface water paleotemperature record measured on Oligocene sediments from Integrated Ocean Drilling Program (IODP) Site U1356, offshore Wilkes Land, East Antarctica. The new data are presented along with previously published Miocene temperatures from the same site. Together the data cover the interval between ~34 and ~11 Ma and encompasses two hiatuses. This record allows us to accurately reconstruct the magnitude of sea surface temperature (SST) variability and trends on both million-year and glacial–interglacial timescales. On average, TEX₈₆ val-

ues indicate SSTs ranging between 10 and 21 °C during the Oligocene and Miocene, which is on the upper end of the few existing reconstructions from other high-latitude Southern Ocean sites. SST maxima occur around 30.5, 25, and 17 Ma. Our record suggests generally warm to temperate ocean offshore Wilkes Land. Based on lithological alternations detected in the sedimentary record, which are assigned to glacial–interglacial deposits, a SST variability of 1.5–3.1 °C at glacial–interglacial timescales can be established. This variability is slightly larger than that of deep-sea temperatures recorded in Mg / Ca data. Our reconstructed Oligocene temperature variability has implications for Oligocene ice volume estimates based on benthic $\delta^{18}\text{O}$ records. If the long-term and orbital-scale SST variability at Site U1356 mirrors that of the nearby region of deep-water formation, we argue that a substantial portion of the variability and trends contained in long-term $\delta^{18}\text{O}$ records can be explained by variability in Southern high-latitude temperature and that the Antarctic ice volume may have been less dynamic than previously thought. Importantly, our temperature record suggests that Oligocene–Miocene Antarctic ice sheets were generally of smaller size compared to today.

1 Introduction

Numerical paleoclimate models predict that with the current rate of ice volume loss (up to $109 \pm 56 \text{ Gt yr}^{-1}$; The IMBRIE Team, 2018) several sectors of the West Antarctic marine-based ice sheet will disappear within the coming few centuries (e.g., Joughin et al., 2014; The IMBRIE Team, 2018), favored by ocean warming-induced collapse. Observations show that glaciers on East Antarctica are also vulnerable to basal melt through warming of the ocean waters when they are grounded below sea level (Greenbaum et al., 2015; Miles et al., 2016; Shen et al., 2018; The IMBRIE Team, 2018), making the East Antarctic Ice Sheet (EAIS) not as stable as previously thought (McMillan et al., 2014). Recent numerical modeling studies have improved on reproducing the observed ice sheet volume decrease, as they incorporate positive feedbacks (e.g., bedrock topography) to global warming and more complicated physics (e.g., hydrofracturing and ice-cliff failure) into these models (Austermann et al., 2015; DeConto and Pollard, 2016; Fogwill et al., 2014; Golledge et al., 2017; Pollard et al., 2015). These models indeed show that sensitivity to global warming is particularly high where the ice sheet is grounded below sea level (Fretwell et al., 2013), such as in the Wilkes Land Basin (Golledge et al., 2017; Shen et al., 2018).

On both glacial–interglacial (Parrenin et al., 2013) and longer-term Cenozoic timescales (Pagani et al., 2011; Zachos et al., 2008), Antarctic ice volume changes have been mostly linked to changes in atmospheric CO_2 concentrations ($p\text{CO}_2$; see e.g., Foster and Rohling, 2013; Crampton et al. 2016), modulated by astronomically forced changes in insolation (e.g., Holbourn et al., 2013; Liebrand et al., 2017; Miller et al., 2017; Pälike et al., 2006b; Westerhold et al., 2005). Foster and Rohling (2013) compiled $p\text{CO}_2$ proxy data and associated sea level reconstructions for the last 40 million years (Myr). These data suggest that if the past is projected to the future all ice on West Antarctica and Greenland may be lost under current and near-future atmospheric CO_2 conditions (400–450 ppmv) in equilibrium state. Projections of $p\text{CO}_2$ for future emission scenarios of the latest IPCC Report (2014) show a range from 500 to 1000 ppmv for the year 2100, which could lead to additional ice sheet volume loss from East Antarctica. This range in atmospheric $p\text{CO}_2$ is similar to that reconstructed for the warmest intervals of the Oligocene and Miocene epochs (full range: 200–1000 ppmv; e.g., Zhang et al., 2013; Super et al., 2018). Given that observations clearly link the recent instability of marine-based ice sheets to ocean warming, it becomes important to better constrain near-field sea surface temperatures (SSTs) from the Antarctic margin during the Oligocene and Miocene to improve our understanding of past ice sheet dynamics and the projections for the future.

EAIS volume changes have been suggested for the Oligocene and Miocene based on a number of deep-sea $\delta^{18}\text{O}$ records, which reflect a combination of bottom-water tem-

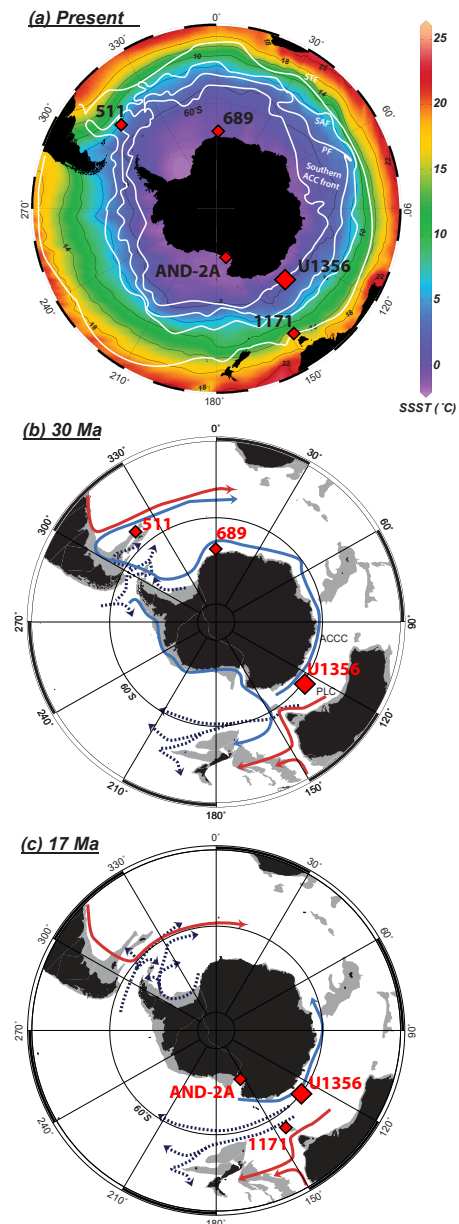


Figure 1. (a) Present-day Southern Ocean summer temperatures and geography obtained from the World Ocean Atlas (Locarnini et al., 2010) using Ocean Data View and Southern Ocean fronts obtained from Orsi et al. (1995). PF: Polar Front; SAF: Sub-Antarctic Front; STF: Subtropical Front. Red diamonds indicate DSDP/ODP/IODP site locations. (b) Map of Antarctica around 30 Ma, a modified reconstruction by the Ocean Drilling Stratigraphic Network Plate Tectonic Reconstruction Service (continents in black, shelf areas in grey). Paleo-latitudes calculated with paleo-latitude.org (van Hinsbergen et al., 2015). Reconstructed cold (light blue) and warm (red) surface currents are based on publications by Stickley et al. (2004), Warnaar (2006), Bijl et al. (2011, 2013), and Douglas et al. (2014). Reconstructed bottom-water currents (dotted dark blue) are based on publications by Carter et al. (2004), Livermore et al. (2007), Maldonado et al. (2014), and Scher et al. (2015). ACCC: Antarctic Circumpolar Counter Current; PLC: proto-Leeuwin Current. (c) The same as the middle figure, but then for the period around 17 Ma.

perature and ice volume (e.g., Liebrand et al., 2017; Miller et al., 2013; Pekar et al., 2006; Pekar and Christie-Blick, 2008; Shevenell et al., 2004; Westerhold et al., 2005), as well as sedimentary paleo-sea level reconstructions (John et al., 2011; Gallagher et al., 2013; Stap et al., 2017). These records show long-term (1–3 Myr) trends punctuated by strong but transient glaciation events (Oi and Mi events) (Hauptvogel et al., 2017; Miller et al., 2017; Liebrand et al., 2017, 2016; Pälke et al., 2006b; Westerhold et al., 2005). Following the onset of the Oligocene, marked by the Oi-1 glaciation event, the long-term trend shows a shift towards lighter $\delta^{18}\text{O}$ values and a steady increase towards 27 Ma, then a decrease to 24 Ma, and a final increase leading into the Miocene, marked by the Mi-1 glaciation event (Beddow et al., 2016; Cramer et al., 2009; Liebrand et al., 2016; Zachos, 2001). Miocene benthic $\delta^{18}\text{O}$ long-term trends show a sudden increase at 16.9 Ma, which marks the onset of the mid-Miocene Climatic Optimum (MMCO), a plateau phase, and a subsequent step-wise decrease known as the mid-Miocene Climatic Transition (MMCT) (Holbourn et al., 2015, 2013, 2007; Shevenell et al., 2004; Westerhold et al., 2005). The Oligocene and Miocene glaciations are paced by periods of strong 110 kyr eccentricity fluctuations of up to 1‰ (Liebrand et al., 2017, 2016, 2011). These $\delta^{18}\text{O}$ fluctuations may mostly result from the waxing and waning of the EAIS, in which case the ice sheet was highly dynamic, or they mostly reflect large changes in deep-sea temperature, in which case large SST fluctuations in the region of deep-water formation were to be expected. Considering the former, fluctuations between 50 % and 125 % of the present-day EAIS have been suggested for the Oligocene (DeConto et al., 2008; Pekar et al., 2006; Pekar and Christie-Blick, 2008), but this amount of variability has not yet been entirely reproduced by numerical modeling studies (DeConto et al., 2008; Gasson et al., 2016; Pollard et al., 2015). Considering the latter, several studies have suggested that during the Oligocene the southern high latitudes were the prevalent source for cold deep-water formation (Katz et al., 2011; Goldner et al., 2014; Borelli and Katz, 2015). Hence, deep-water temperature records from the southern high latitudes, particularly those capturing temperature changes on million-year as well as orbital timescales, may provide information on the relative contribution of deep-sea temperature variability to the $\delta^{18}\text{O}$ records. However, reconstructions of deep-water temperature based on $\delta^{18}\text{O}$ and Mg / Ca ratios of benthic foraminifera are hampered by the poor preservation of carbonates on the high-latitude Southern Ocean floor and rely on critical assumptions about past composition of seawater chemistry. Therefore, one needs to assume that the deep-sea temperature trend captured in the Oligocene and Miocene $\delta^{18}\text{O}$ records is related to surface water temperature in the Southern Ocean similar to today (Baines, 2009; Jacobs, 1991) and in the Eocene (Bijl et al., 2009). Based on this assumption, Southern Ocean SSTs would potentially gauge deep-sea temperature variability. Only a few Oligocene SST estimates are available for the

Southern Ocean and they relate to the early Oligocene (Petersen and Schrag, 2015; Plancq et al., 2014). Few Southern Ocean SST records are available for the early and mid-Miocene (14–17 Ma) (Kuhnert et al., 2009; Majewski and Bohaty, 2010; Shevenell et al., 2004) and only two (Levy et al., 2016; Sangiorgi et al., 2018) are derived from south of the Polar Front (PF). Obstacles for reconstructing Oligocene and Miocene SST in the Southern Ocean are the paucity of stratigraphically well-calibrated sedimentary archives, as well as suitable indicator fossils/compounds within these sediments that can be used to reconstruct SST.

In 2010, the Integrated Ocean Drilling Program (IODP) cored a sedimentary archive at the boundary of the continental rise and the abyssal plain offshore Wilkes Land with a well-dated Oligocene and Miocene sequence: IODP Site U1356 (Fig. 1), suitable for paleoclimatological analysis. In this study we use the now well-established ratio between several isoprenoid glycerol dialkyl glycerol tetraethers (GDGTs), the so-called TEX_{86} proxy (Schouten et al., 2013, 2002), to reconstruct SSTs at this high-latitude Southern Ocean site. We present new SST data based on TEX_{86} , covering almost the entire Oligocene, along with published TEX_{86} values for the mid-Miocene section (Sangiorgi et al., 2018). Detailed lithological logging of both the Oligocene and Miocene sections of Site U1356 allows for the distinction of glacial and interglacial deposits (Salabarnada et al., 2018). This enables us to assess long-term evolution of SSTs in proximity of the ice sheet as well as the temperature differences between glacial and interglacials on orbital timescales, which have implications on the dynamics of the Antarctic ice sheet and its sensitivity to climate change. We compare our record with the few existing early Oligocene and mid-Miocene SST data from other high-latitude Southern Ocean sites as well as with deep-water $\delta^{18}\text{O}$ and Mg / Ca-based bottom-water temperature (BWT) records from lower latitudes (Billups and Schrag, 2002; Lear et al., 2004; Shevenell et al., 2004), and we discuss the implications of our findings.

Together with the companion papers by Salabarnada et al. (2018) and Bijl et al. (2018a) on the lithology and dinocyst assemblages of Site U1356, we contribute significantly to the limited knowledge that exists on Oligocene–Miocene paleoceanographic conditions close to the Antarctic margin.

2 Materials and methods

2.1 Site description

Integrated Ocean Drilling Program (IODP) Expedition 318 Site U1356 was cored about 300 km off the Wilkes Land coast (63°54.61' S, 135°59.94' E) at the boundary between the continental rise and the abyssal plain at a water depth of 3992 m (Escutia et al., 2011; see Fig. 1). Today, this site is south of the Antarctic PF and is under the influence of by Antarctic Bottom Waters (AABW), Lower Compo-

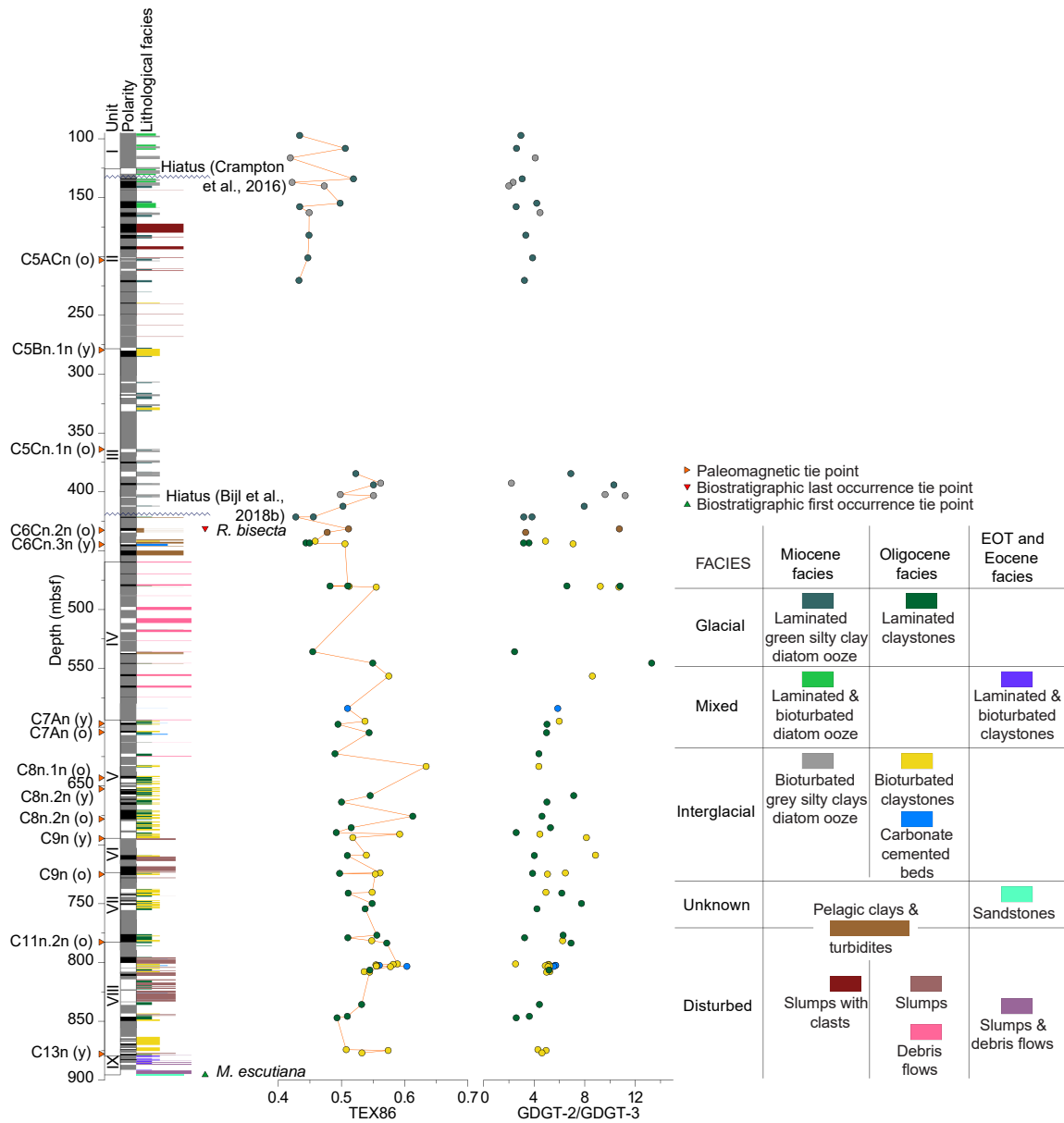


Figure 2. Lithology, TEX₈₆ values, and GDGT-2 / GDGT-3 ratios of Hole U1356A plotted against depth (m b.s.f.) with units according to Escutia et al. (2011) and chronostratigraphic tie points and paleomagnetic polarities obtained from Tauxe et al. (2012), adjusted by Crampton et al. (2016) and Bijl et al. (2018b). Depositional facies and interpretation are indicated with colors following Salabarnada et al. (2018); see legend to the right. Colors of the TEX₈₆ and GDGT-2 / GDGT-3 values reflect the lithology from which they have been sampled.

ment Deep Water (LCDW), Upper Component Deep Water (UCDW), and Antarctic Surface Water (AASW) (Orsi et al., 1995). Modern-day annual SST values lie around 0 °C (summer SSTs are about 1–2 °C) (Locarnini et al., 2010).

2.2 Sedimentology

At present, IODP Site U1356 receives sediments transported from the shelf and the slope as well as the in situ pelagic component. Although we have no quantitative constraints on

the water depth during the Oligocene and Miocene, the sediments as well as the biota suggest a deep-water setting at Site U1356 during these times (Houben et al., 2013; Escutia et al., 2014). Sedimentary units of Hole U1356A have been defined in the shipboard report (Escutia et al., 2011). Detailed logging of the sediments recovered in Hole U1356A has revealed that the Oligocene and Miocene sedimentary record (between 95.40 and 894.80 m below sea floor, m b.s.f.) consists mostly of alternations of (diatomaceous) laminated and bioturbated sediments, gravity flow deposits, and carbon-

ate beds (Salabarnada et al., 2018; Sangiorgi et al., 2018) (Fig. 2). Gravity flow deposits include mass-transport deposits (MTDs) formed by the slump and debris flow sediments of the Miocene, Oligocene and Eocene–Oligocene transition (EOT), and the late Oligocene–Miocene turbidite-type facies as defined by Salabarnada et al. (2018). Samples from the MTDs contain the largest contribution of reworked older material transported from the continental shelf (Bijl et al., 2018a), while in the other lithologies, this component is reduced or absent.

Between 593.4 and 795.1 m b.s.f., there are clear alternations between greenish carbonate-poor laminated and grey bioturbated deposits with some carbonate-rich bioturbated intervals. These deposits are interpreted as contourite deposits recording glacial–interglacial environmental variability (Salabarnada et al., 2018). Above 600 m b.s.f., sediments mostly consist of MTDs with low to abundant clasts (Fig. 2). However, between the MTDs greenish or grey laminated deposits and greenish or grey bioturbated deposits are preserved. Near the bottom of Unit III as defined in the shipboard report (around 433 m b.s.f. and below), a different depositional setting is represented with alternations between pelagic clays and (ripple) cross-laminated sandstone beds (Escutia et al., 2011). These sandy (ripple) cross-laminated beds are interpreted as turbidite deposits (Salabarnada et al., 2018). Above these turbidite deposits, there are diatomaceous silty clays that are characterized by an alternation of green laminated and grey homogeneous (bioturbated) silty clays. Apart from their diatom content, these deposits are very similar to the Oligocene alternations between carbonate-poor laminated and carbonate-containing bioturbated deposits and are therefore interpreted likewise (Salabarnada et al., 2018). Up-core within the Miocene section, the alternations between laminated and homogeneous diatomaceous silty clays become more frequent. In the upper Miocene sections (95.4–110 m b.s.f.) laminations become less clear as the sediments become less consolidated; however green and grey alternations can still be distinguished. The more diatomaceous green deposits are interpreted as interglacial stages. Samples analyzed for TEX₈₆ were chosen from all the different lithologies (Fig. 2). In particular the (diatomaceous) laminated and bioturbated deposits were sampled, so we can test whether the glacial–interglacial variability inferred from the lithology is reflected in our TEX₈₆ data.

2.3 Oligocene and Miocene paleoceanographic setting

The Oligocene and Miocene Southern Ocean paleoceanographic configuration is still obscure and controversial. Some studies suggest that most Southern Ocean surface and deep-water masses were already in place by Eocene–Oligocene boundary times (Katz et al., 2011). Neodymium isotopes on opposite sides of Tasmania suggest that an eastward-flowing deep-water current has been present since 30 Ma (Scher et al., 2015). A westward-flowing Antarctic Circum-

polar Counter Current (ACCC) was already established during the middle Eocene (49 Ma; Bijl et al., 2013) (Fig. 1). The Tasmanian Gateway opening also allowed the proto-Leeuwin current (PLC) flowing along southern Australia to continue eastward (Carter et al., 2004; Stickley et al., 2004) (Fig. 1). However, numerical modeling studies show that throughflow of the Antarctic Circumpolar Current (ACC) was still limited during the Oligocene (Hill et al., 2013) because Australia and South America were substantially closer to Antarctica (Fig. 1) than today (Markwick, 2007). Moreover, tectonic reconstructions and stratigraphy of formations on Tierra del Fuego suggest that following open conditions in the middle and late Eocene, the seaways at Drake Passage underwent uplift starting at 29 Ma and definitive closure around 22 Ma (Lagabriele et al., 2009). Evidence for active spreading and transgressional deposits in the Tierra del Fuego area records the widening of Drake Passage from 15 Ma onwards. The timing of the Drake Passage opening, which allowed for significant ACC throughflow, is still heavily debated (Lawver and Gahagan, 2003; Livermore et al., 2004; Scher and Martin, 2006, 2008; Barker et al., 2007; Maldonado et al., 2014; Dalziel, 2014). Contourite deposits suggest that strong Antarctic bottom-water currents first appeared in the early Miocene (21.3 Ma) and that Weddell Sea Deep Water has been able to flow westwards into the Scotia Basin since the middle Miocene (~ 12.1 Ma) (Maldonado et al., 2003, 2005). It has been suggested that the closure and the reopening of Drake Passage are responsible for the warmer late Oligocene and the mid-Miocene Climatic Optimum (MMCO) and the subsequent cooling during the mid-Miocene Climate Transition (MMCT), respectively, as inferred from the benthic $\delta^{18}\text{O}$ records (Lagabriele et al., 2009). If the throughflow at the Drake Passage was limited in the late Oligocene and early Miocene, the ACCC was more dominant than the ACC during these times according to the model study of Hill et al. (2013).

Antarctica was positioned more eastward during the Oligocene and Miocene relative to today (due to true polar wander; van Hinsbergen et al., 2015), and Site U1356 was more to the north during the Oligocene and Miocene compared to today (approximately 59° S at 34 Ma to 61° S at 10 Ma). Reconstructions of the position of the PF based on the distribution of calcareous and siliceous microfossils place the PF at 60° S during the early Oligocene (Scher et al., 2015), which means that Site U1356 may have crossed the PF between 34 and 10 Ma. The more northerly position of Site U1356 may have facilitated the influence of warmer waters during the mid-Miocene at Site U1356 (Sangiorgi et al., 2018), and therefore bottom-water formation may have been absent or limited at Site U1356. Bottom-water formation is expected in more southerly positioned shallow basins, such as the nearby Ross Sea, where glaciers extended onto the Antarctic shelf (Sorlien et al., 2007). However, neodymium isotopes obtained from Site U1356 suggest that bottom water formed offshore the Adélie and Wilkes Land coast during

the early Eocene, which seems in contrast with the globally high temperature of that time (Huck et al., 2017). Modeling studies have, however, suggested that density contrasts created by seasonal changes in SST and salinity (with or without sea ice) may have induced deep-water formation and downwelling around Antarctica (Goldner et al., 2014; Lunt et al., 2010).

2.4 Age model U1356

Oligocene sediments were recovered in the section from 894.68 m b.s.f. (first occurrence (FO) *Malvinia escutiana*) to 432.64 m b.s.f. (base of subchron C6Cn.2n) at IODP Hole U1356A (Bijl et al., 2018b). The shipboard age model (Tauxe et al., 2012) was based on biostratigraphy with magnetostratigraphic tie points and chronostratigraphically calibrated to the Geologic Time Scale of 2004 (Gradstein et al., 2004). We follow Bijl et al. (2018b), who recalibrated the existing age tie points to the Geologic Timescale of 2012 (GTS2012, Gradstein et al., 2012). The FO of *Malvinia escutiana* (894.68 m b.s.f.; 33.5 Ma; Houben et al., 2011) and the last occurrence (LO) of *Reticulofenestra bisecta* (431.99 m b.s.f.; 22.97 Ma) and the paleomagnetic tie points were used to convert the data to the time domain (see Fig. 4). For the Oligocene–Miocene boundary, we also follow Bijl et al. (2018b), who infer a hiatus spanning from ~ 22.5 to 17.0 Ma between Cores 44R and 45R (~ 421 m b.s.f.). It is unknown whether additional short hiatuses exist within the Oligocene record, but this is likely considering the presence of MTDs (Salabarnada et al., 2018; Fig. S1 in the Supplement). In addition, the poor core recovery in some intervals dictates caution in making detailed stratigraphic comparisons with other records.

For the Miocene section of Hole U1356A we follow Sangiorgi et al. (2018), who applied the constrained optimization methodology (CONOP) of Crampton et al. (2016) to diatom and radiolarian biostratigraphic events to construct an age model. Based on the application of CONOP to the diatom and radiolarian biostratigraphic events, a second hiatus was identified spanning approximately the interval between 13.4 and 11 Ma.

2.5 Glycerol dialkyl glycerol tetraether extraction and analysis

In addition to the 29 samples from the Miocene section presented in Sangiorgi et al. (2018), a total of 132 samples from the Oligocene and early Miocene part of the sedimentary record (Table S1 in the Supplement) were processed for the analysis of GDGTs used for TEX₈₆. Spacing varies due to variability in core recovery and GDGT preservation. Furthermore, sampling of disturbed strata was avoided. Sample processing involved manual powdering of freeze-dried sediments after which lipids were extracted through accelerated solvent extraction (ASE; with a dichloromethane

(DCM)/methanol (MeOH) mixture, 9:1 v/v, at 100 °C and 7.6×10^6 Pa). The lipid extract was separated using Al₂O₃ column chromatography and hexane/DCM (9:1, v/v), hexane/DCM (1:1, v/v), and DCM/MeOH (1:1, v/v) for separating apolar, ketone, and polar fractions, respectively. Then, 99 ng of C₄₆ internal standard was added to the polar fraction, containing the GDGTs, for quantification purposes (see Huguet et al., 2006). The polar fraction of each sample was dried under N₂, dissolved in hexane/isopropanol (99:1, v/v) and filtered through a 0.45 μ m 4 mm diameter polytetrafluorethylene filter. After that the dissolved polar fractions were injected and analyzed by high-performance liquid chromatography–mass spectrometry (HPLC–MS) at Utrecht University. Most samples were analyzed following HPLC–MS settings in Schouten et al. (2007), while some samples (see Table S1) were analyzed by ultra-high-performance liquid chromatography–mass spectrometry (UHPLC–MS) according to the method described by Hopmans et al. (2016). Only a minor difference between TEX₈₆ index values generated by the different methods was recorded by Hopmans et al. (2016) (on average 0.005 TEX₈₆ units). Reruns of five samples with the new method show an average difference between the two methods of 0.011 TEX₈₆ units (see Table S2), which translates to a 0.6 °C temperature difference based on TEX₈₆^H of Kim et al. (2010) and lies well within the calibration error of 2.5 °C. GDGT peaks in the (U)HPLC chromatograms were integrated using ChemStation software. A total of 16 of the 132 samples had too low concentrations of GDGTs to obtain a reliable TEX₈₆ value and have been discarded (i.e., with a peak height less than 3 \times background, as well as peak areas below 5×10^3 and 3×10^3 mV for HPLC–MS and UHPLC–MS, respectively).

We have used the branched and isoprenoid tetraether (BIT) index (Hopmans et al., 2004) to verify the relative contribution of terrestrial GDGTs in our samples, compared to marine GDGTs. As isoprenoid GDGTs (isoGDGTs), used for the TEX₈₆ proxy, are also produced in terrestrial soils, albeit in minor amounts, they can alter the marine signal when there is a large contribution of soil organic matter to marine sediments. This contribution can be identified by determining the relative amount of branched GDGTs (brGDGTs), which are primarily derived from soil (Weijers et al., 2006), to that of the isoGDGT crenarchaeol (Hopmans et al., 2004). Samples with BIT index values above 0.3 indicate that the TEX₈₆-based temperature may be affected by a contribution of soil-derived isoGDGTs and thus should be discarded (see Weijers et al., 2006), although, a high BIT value can sometimes also result from production of brGDGTs in marine sediments and the water column (Peterse et al., 2009; Sinninghe Damsté, 2016). The composition of the brGDGTs can be used to distinguish between marine and soil-derived GDGT input, in particular by using the #ring_{tetra} index (Sinninghe Damsté, 2016). The #rings_{tetra} index can discriminate between marine and soil-derived brGDGTs as the composition of soil-derived

GDGTs typically shows high amounts of the acyclic tetramethylated GDGT-Ia, while a dominance of cyclic tetramethylated (Ib and Ic) brGDGTs has been attributed to in situ production within the sediments (Sinninghe Damsté, 2016).

Oxic degradation of GDGTs does not affect the relative amounts of individual isoGDGTs (Huguet et al., 2009; Kim et al., 2009). However, oxic degradation may lead to an increased relative influence of soil-derived isoGDGTs, which could bias the TEX_{86} in different ways depending on the composition of the soil-derived isoGDGTs (Huguet et al., 2009). Higher BIT index values are expected in samples with enhanced amounts of soil-derived isoGDGTs due to oxic degradation and will be discarded. In addition, we calculated the methane index (MI) (Zhang et al., 2011), GDGT-0 / crenarchaeol (Blaga et al., 2009; Sinninghe Damsté et al., 2009), GDGT-2 / crenarchaeol ratios (Weijers et al., 2011), and ring index (Zhang et al., 2016) to check for input of methanogenic or methanotrophic archaea, or any other non-temperature-related biases to TEX_{86} .

2.6 TEX_{86} calibrations

The TEX_{86} proxy is based on the distribution of isoGDGTs preserved in sediments (Schouten et al., 2013, 2002). In marine sediments these lipids are assumed to originate from cell membranes of marine Thaumarchaeota, which are one of the dominant prokaryotes in today's ocean and occur throughout the entire water column (e.g., Karner et al., 2001; Church et al., 2010, 2003). Applying TEX_{86} in polar oceans has been challenged by the observation that high scatter in the cold end of the core-top dataset for TEX_{86} is present (Ho et al., 2014; Kim et al., 2010). To overcome some of the scatter as well as the nonlinearity of the TEX_{86} –SST relationship, Kim et al. (2010) proposed two isoGDGT-based proxies and calibrations: $\text{TEX}_{86}^{\text{L}}$ and $\text{TEX}_{86}^{\text{H}}$. The latter is not considered here as it was particularly developed for low-latitude high-temperature surface waters, and high-latitude core-top values were left out of the calibration (Kim et al., 2010). The former was particularly developed for high-latitude low-temperature surface waters. However, it has been shown that $\text{TEX}_{86}^{\text{L}}$ is sensitive to changes in the GDGT-2 / GDGT-3 ratio ([2]/[3]), which are unrelated to SST (Taylor et al., 2013; Hernández-Sánchez et al., 2014). Instead these [2]/[3] changes result from changes in the Thaumarchaeota community structure in the water column because the community that thrives in deeper (> 1000 m b.s.l.) nutrient and ammonia-rich waters produces significantly more GDGT-2 and thereby introduces a water-depth dependency into the calibration (Taylor et al., 2013; Hernández-Sánchez et al., 2014; Villanueva et al., 2015). Close to the Antarctic margin, the abundance of shallow versus deep-water Thaumarchaeota communities at deep-water sites, like Site U1356 during the Oligocene–Miocene, could be affected by the presence of sea ice and the relative influence of (proto-)UCDW and (proto-)LCDW upwelling. For this reason, $\text{TEX}_{86}^{\text{L}}$ -based calibrations are also

not the focus of our study. Instead, we focus on TEX_{86} -based calibrations only. All existing $\text{TEX}_{86}^{\text{H}}$ and $\text{TEX}_{86}^{\text{L}}$ calibrations have, however, been applied to our data and are presented as a figure in the Supplement (Fig. S1).

In addition to the $\text{TEX}_{86}^{\text{L}}$ and $\text{TEX}_{86}^{\text{H}}$ calibrations, Kim et al. (2010) also constructed a linear SST calibration based on TEX_{86} that does include the high-latitude core-top values. Despite the scatter at the cold end of the calibration that results from the inclusion of Arctic surface sediment samples with deviating TEX_{86} –SST relations, this calibration ($\text{SST} = 81.5 \times \text{TEX}_{86} - 26.6$ with a calibration error of ± 5.2 °C) has been shown to plot onto the annual mean sea surface temperatures of the World Ocean Atlas 2009 (WOA2009; Locarnini et al., 2010) for the surface sample TEX_{86} values obtained in the Pacific sector of the Southern Ocean (Ho et al., 2014). However, this calibration is likely to be influenced by regional differences in water depth, oceanographic setting, and archaeal communities (Kim et al., 2015, 2016; Tierney and Tingley, 2014; Trommer et al., 2009; Villanueva et al., 2015). In addition, this calibration suffers from regression dilution bias caused by the uncertainty in the measured TEX_{86} values plotted on the x axis (Tierney and Tingley, 2014). Regression dilution bias causes flattening of the slope (Hutcheon et al., 2010) and therefore affects reconstructed TEX_{86} -based temperatures at the lower and upper end of the calibration range. Modern-analogue calibration methods exist today to overcome this regression dilution bias as well as some of the regional variability in TEX_{86} –SST relationships (Tierney and Tingley, 2015, 2014). These calibrations are based on a Bayesian spatially varying regression model (BAYSPAR), which infers a best estimate for intersection and slope of the calibration based on an assembly of 20° by 20° spatial grid boxes that statistically fit best with an estimate of the prior distribution of temperature (i.e., the prior) (Tierney and Tingley, 2014). As for deep-time temperature reconstructions, this prior cannot be based on modern-day annual mean SSTs; the BAYSPAR method requires a user-specified mean and variance for this prior (Tierney and Tingley, 2014). The prior for Site U1356 is obtained from recent clumped isotope measurements (Δ_{47}) on planktonic foraminifers from Maud Rise (ODP Site 689) (Petersen and Schrag, 2015), which show early Oligocene temperatures of 12°C . The BAYSPAR approach (Tierney and Tingley 2014, 2015) selects only those TEX_{86} values from the calibration set of Kim et al. (2010) and an additional 155 core tops from regional core-top TEX_{86} studies that are relevant for the study site, thereby generating a more regional calibration. Application of BAYSPAR on Site U1356 using a prior mean of 12°C does, however, result in the exclusion of the high-latitude core-top values. For this reason we find it useful to compare the BAYSPAR results to the results obtained by using the linear calibration of Kim et al. (2010). The BAYSPAR calibration method provides an estimate for SST and an upper and lower 90 % confidence interval. For comparison to the linear calibration of Kim et al. (2010), a standard error

(SE) has been calculated from these confidence intervals by assuming a normal distribution around the mean, in which case the 90 % confidence interval boundaries can be calculated as the mean plus or minus 1.645 times the SE.

Despite these recent efforts in improving the TEX_{86} –SST relationship, TEX_{86} is known to overestimate temperatures at high latitudes due to multiple possible biases, such as seasonality (Ho et al., 2014; Schouten et al., 2013) and the incorporation of a subsurface signal (0–200 m b.s.l.) at deep-ocean sites (> 1000 m b.s.l.) (Hernández-Sánchez et al., 2014; Huguet et al., 2007; Rodrigo-Gámiz et al., 2015; Yamamoto et al., 2012). There is, however, general consensus that TEX_{86} is able to capture decadal and longer-term temperature trends (Richey and Tierney, 2016), which is why the main focus of this work is on relative SST changes. Indeed, subsurface export of GDGTs is implicitly incorporated into the global TEX_{86} –SST calibration and has therefore no implications for reconstructing SST (Hernández-Sánchez et al., 2014). The highest GDGT fluxes are closely linked to the highest organic matter, opal (diatom frustules), and lithogenic particle fluxes (Mollenhauer et al., 2015; Yamamoto et al., 2012), and the lack of production of sinking particles that can incorporate GDGTs formed in deeper waters prevents biasing of surface-sediment TEX_{86} values towards deep-water temperatures (Basse et al., 2014; Mollenhauer et al., 2015; Yamamoto et al., 2012). Still, particular environmental settings (e.g., upwelling regions, regions with oxygen-depleted deep waters, freshwater surface waters) might favor the transport of a subsurface temperature (T_{sub}) signal to the sediments (Kim et al., 2012a, b; Lopes dos Santos et al., 2010; Mollenhauer et al., 2015). Also, for polar oceans it has been suggested that reconstructed temperatures reflect T_{sub} since today Thaumarchaeota are virtually absent in the upper 0–45 m of Antarctic low-salinity surface waters formed by seasonal retreat of sea ice (Kalanetra et al., 2009). Surface water conditions over Site U1356 during the Oligocene and the MMCO were much like present-day regions south of the STF and likely not under the influence of a seasonal sea ice system (see Fig. 1) (Sangiorgi et al., 2018; Bijl et al., 2018a). For these time intervals, there is no reason to believe that surface waters were devoid of Thaumarchaeota due to the presence of sea ice and that TEX_{86} values are influenced by an increased subsurface signal. For the earliest Oligocene and the MMCT, the presence of *Selenopemphix antarctica* suggests that Site U1356 was under the influence of a seasonal sea ice system (Bijl et al., 2018a). For these periods, a reconstruction of T_{sub} values may be more appropriate, but this would still imply that SSTs are warmer. We limit our discussion to the TEX_{86} -based reconstructions of SST, notably, because it has been shown that TEX_{86} -based SST estimates based on the linear calibration of Kim et al. (2010) obtained from core-top samples from today's sea-ice-influenced Southern Ocean are in accordance with WOA2009 mean annual SST (Ho et al., 2014). This suggests that the effect of sea ice on surface and subsur-

face isoGDGT production is incorporated into the linear calibration of Kim et al. (2010). We therefore consider that despite the potential absence of Thaumarchaeota in the surface waters during the early Oligocene and the MMCT, the calibration of Kim et al. (2010) does provide a reliable estimate of SST for these time intervals. Moreover, [2]/[3] ratios for the earliest Oligocene and the MMCT are relatively low and show much less variability compared to the rest of the record (Fig. 2), which is opposite of what is expected when the relative influence of deep-water Thaumarchaeota increases (Hernández-Sánchez et al., 2014; Villanueva et al., 2015). Calibrations to T_{sub} (Kim et al., 2012a, b; Tierney and Tingley, 2015) are therefore not considered here, but are included in Fig. S1 in the Supplement.

To obtain an estimate for the long-term average SST trends and confidence levels, a local polynomial regression model (LOESS) has been applied using R, which is based on the local regression model “cloess” of Cleveland et al. (1992). This method of estimating the long-term average trend is preferred over a running average because it accounts for the variable sample resolution. For the parameter “span”, which controls the degree of smoothing, a value was automatically selected through generalized cross-validation (R package fANCOVA; Wang, 2010).

3 Results

3.1 Discarding potentially biased TEX_{86} values

A total of 116 samples spanning the Oligocene and earliest Miocene were analyzed for TEX_{86} in this study. When the Miocene samples of Sangiorgi et al. (2018) are included, the total number of samples with sufficiently high GDGT concentrations is 145. However, only 77 of these 145 TEX_{86} values could be used for SST reconstruction for reasons discussed below.

Although sampling of disturbed strata was avoided, a total of 46 Oligocene and Miocene samples proved to be obtained from MTDs after detailed logging by Salabarnada et al. (2018). Hence, samples from these beds may not reflect in situ material exclusively. For the EOT slumps, this is supported by a high degree of reworked Eocene specimens within the dinoflagellate cyst assemblage below 880.08 m b.s.f. (Houben et al., 2013). In addition, the clast-bearing deposits of Units II and IV and decimeter-thick granule-rich interbeds of Unit VIII (Fig. 2) are interpreted as ice-rafted debris (IRD) deposits (Escutia et al., 2011; Sangiorgi et al., 2018) and thus indicate the presence of icebergs above the site during deposition of these intervals. To avoid potential bias due to allochthonous input and reworking of older sediments, all samples from MTDs are excluded from the SST reconstructions.

A contribution of terrestrial isoGDGTs can also bias the marine pelagic TEX_{86} signal and can be verified by the BIT index (Hopmans et al., 2004; Weijers et al., 2006). In 17

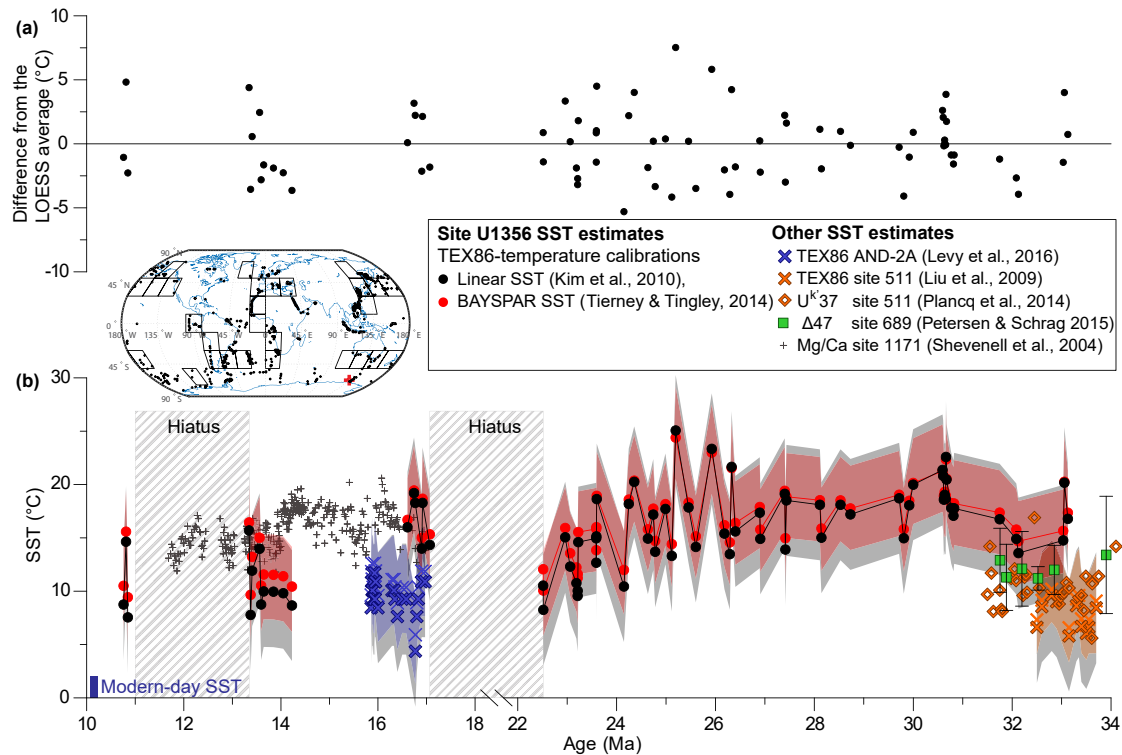


Figure 3. (a) TEX_{86} -based SSTs plotted against age (Ma), using the linear calibration of Kim et al. (2010) and the BAYSPAR method (see text). The map (center left) indicates the $20^\circ \times 20^\circ$ grid cells from which core-top values (black dots) were obtained for the BAYSPAR calibration. The red + in the map indicates the location of Site U1356. Other SST estimates are plotted for comparison. For the TEX_{86} -based temperature estimates (blue and orange crosses), the symbols with both fill and outline are based on the linear calibration of Kim et al. (2010); those with the fill color only are based on the BAYSPAR SST calibration (Tierney and Tingley, 2014). The standard error of the Kim et al. (2010) calibration is indicated by grey shading and the standard error of the BAYSPAR calibration is indicated by colored shading. (b) The SST difference from the LOESS average based on the linear calibration of Kim et al. (2010) plotted against age. Modern-day temperature range indicated along the y axis.

samples – none of which were derived from MTDs – the BIT index value was >0.3 , which indicates that the reconstructed TEX_{86} temperatures are likely affected by a contribution of soil-derived isoGDGTs (Weijers et al., 2006; Hopmans et al., 2004). For selected samples, the composition of brGDGTs was analyzed by UHPLC–MS (Hopmans et al., 2016), which showed that $\#ring_{tetra}$ values were below 0.7 (Sinninghe Damsté, 2016), meaning that a significant portion of the brGDGTs was likely derived from soil. Furthermore, the TEX_{86} signal may be influenced by a potential input of isoGDGTs from methanogenic archaea. Since methanogenic Euryarchaeota are known to produce GDGT-0 and small amounts of GDGT-1, GDGT-2, and GDGT-3 (Koga et al., 1998), but not crenarchaeol, such a contribution may be recognized by GDGT-0/crenarchaeol values >2 (Blaga et al., 2009; Sinninghe Damsté et al., 2009). Similarly, methanotrophic Euryarchaeota may contribute significant amounts of GDGT-1, GDGT-2, and GDGT-3 that can be identified by values >0.3 for the MI (Zhang et al., 2011) and/or GDGT-2/crenarchaeol values >0.4 (Weijers et al., 2011). In total 19 non-MTD-derived samples have too

high GDGT-0/crenarchaeol ratios, too high MI values, or too high GDGT-2/crenarchaeol values. Of these 19 samples, 14 also have too high BIT values, meaning that in total 22 samples are discarded because of a potential contribution of soil-derived and methanogenic or methanotrophic archaeal isoGDGT input. As a final exercise, the ring index ($|\Delta RI|$) was calculated for our dataset to identify all other non-temperature-related influences on the distribution of isoGDGTs in the samples (Zhang et al., 2016). In addition to the non-temperature-related influences discussed above, these could include oxygen concentrations (Qin et al., 2015), archaeal growth phase (Elling et al., 2014), ammonia oxidation rates (Hurley et al., 2016), and ecological factors (Elling et al., 2015). Using $|\Delta RI| > 0.6$ as a cutoff, no additional samples were discarded. All GDGT data and TEX_{86} values, including those of the discarded samples, are presented in the Supplement (Fig. S2, Table S1).

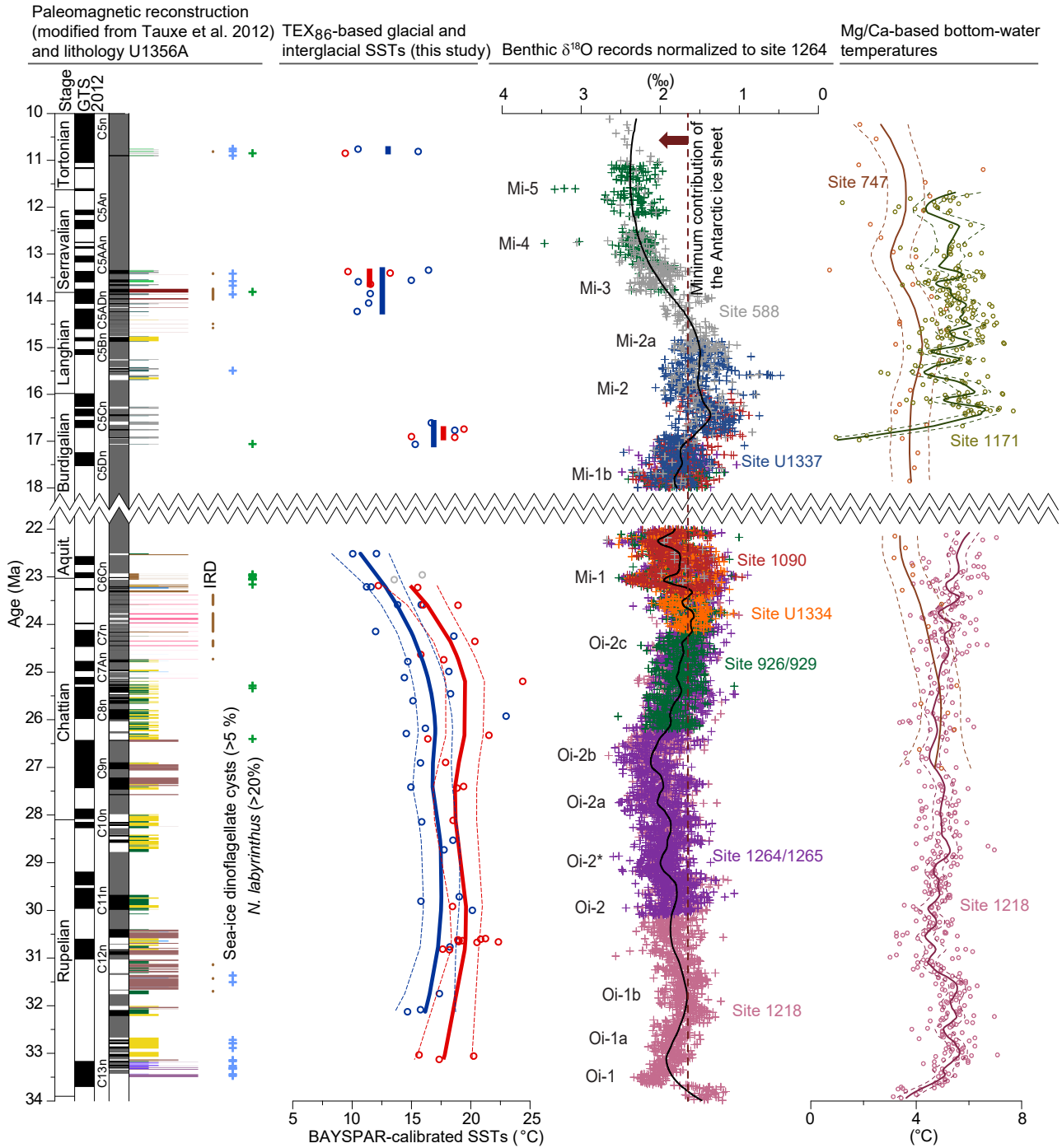


Figure 4. Lithology and paleomagnetic polarities as in Fig. 2, but plotted against age (Ma), updated to the GTS2012 timescale (Gradstein et al., 2012). Sections with IRD and samples with sea ice and *Nematosphaeropsis labyrinthus* dinoflagellate cysts are indicated. SST values are based on the BAYSPAR calibration with blue and red open circles indicating glacial and interglacial temperature estimates, respectively, based on the lithology (see text). For the Oligocene, thick blue and red lines are the LOESS average glacial and interglacial trends with their 95 % confidence interval (dotted lines). For the Miocene, thick blue and red straight lines indicate glacial and interglacial means for the corresponding data clusters. Benthic $\delta^{18}\text{O}$ records are normalized to the $\delta^{18}\text{O}$ record of Site 1264 (in purple). Colored + signs indicate the different DSDP/ODP/IODP sites (refs. in text) and the black line is the LOESS average. Oi and Mi glaciation events are indicated. The area below the benthic $\delta^{18}\text{O}$ record on the left side of the dark red dotted line (1.65 ‰) indicates the minimum contribution (‰) of the Antarctic Ice Sheet to the benthic $\delta^{18}\text{O}$ record, assuming BWT at Site 1264 did not drop below its modern-day value (see Liebrand et al., 2017). Mg / Ca-based BWT records of three ODP/IODP sites with LOESS averages (solid lines) and 95 % confidence intervals (dotted lines) on the far right (refs. in text).

3.2 Relation between TEX₈₆ values and lithology

After excluding samples with potentially biased TEX₈₆ values, the remaining record shows short-term variability that is strongly linked to the lithology (see Fig. 2). Sediments from the greenish laminated, carbonate-poor (glacial) facies produce statistically significant (t test p value < 0.005) lower TEX₈₆ values than values obtained from the grey carbonate-rich bioturbated (interglacial) facies. For the entire record, TEX₈₆ values are on average 0.50 and 0.53 for the glacial (laminated) and interglacial (bioturbated) lithologies, respectively. Paleoceanographic changes between glacial and interglacial periods may have affected the community structure of the Thaumarchaeota living over Site U1356, which may have introduced a nonthermal component to the TEX₈₆ record that could contribute to the observed difference between TEX₈₆ values from laminated and bioturbated facies. To test if changes in the composition of the Thaumarchaeota community have contributed significantly to the observed difference between TEX₈₆ values from laminated facies and bioturbated facies, a t test was also performed on the [2]/[3] ratios of laminated and bioturbated lithologies for the entire record (Fig. 2). No significant difference was observed between the laminated and bioturbated facies (t test p value > 0.2).

3.3 Oligocene and Miocene long-term sea surface temperature trend

Based on the linear temperature calibration of Kim et al. (2010) (black curve in Fig. 3a), our TEX₈₆ values yield the highest temperatures around 30.5 Ma (up to 22.6 ± 5.2 °C), 25.5 Ma (up to 25.1 ± 5.2 °C), and around 17 Ma (up to 19.2 ± 5.2 °C), whereas the lowest temperatures are recorded between 22 and 23.5 Ma (minimum temperatures are 8.3 ± 5.2 °C) and around 13 and 10.5 Ma (minima around 7.6 ± 5.2 °C). On average SSTs based on the linear calibration of Kim et al. (2010) are 16.6, 16.7, and 10.6 °C for the Oligocene, MMCO, and MMCT, respectively. Oligocene SST variability increases significantly (p value < 0.001 in F test) after 26.5 Ma (see Fig. 3b). Before 26.5 Ma, the variation in the record (2σ) is about 3.6 °C, while the 2σ is 6.8 °C after 26.5 Ma. We note a strong (9.5 °C) SST drop at the lower boundary of what is interpreted to represent subchron C6Cn.2n (23.03 Ma) (see Figs. 2 and 4), at the stratigraphic position of maximum $\delta^{18}\text{O}$ values related to Mi-1 in the deep-sea records (Beddow et al., 2016; Liebrand et al., 2011; Pälike et al., 2006b). Unfortunately, due to core recovery issues and limited high-resolution chronobiostratigraphic control in this interval, the age model generally lacks the resolution to identify some of the other known transient temperature drops in our record (~ 30 , ~ 24 Ma) to Oligocene glaciation-related Oi events (Fig. 4).

The SST record for Site U1356 based on the BAYSPAR model shows the same trend as the SST record generated

with the linear calibration, but for SST values below 20.5 °C it is offset towards slightly warmer values for SSTs based on the linear calibration. Above 20.5 °C, BAYSPAR-based SSTs are slightly offset towards cooler values. On average, BAYSPAR-based SSTs are 0.8 °C warmer than the SSTs based on the linear calibration of Kim et al. (2010), and they have a smaller calibration SE (± 4.0 °C) (red curve in Fig. 3a). This offset and the smaller calibration error result primarily from the fact that the BAYSPAR calibration does not take the TEX₈₆ values for polar core tops into account. Instead, it bases its calibration mostly on the modern 30–50° northern and southern latitudinal bands (see map in Fig. 3). Nevertheless, the BAYSPAR-based SSTs lie well within the ± 5.2 °C SE of the transfer function from Kim et al. (2010), as well as within the SE of about ± 4.0 °C for the BAYSPAR SST calibration. Average SSTs for the Oligocene, MMCO, and MMCT based on the BAYSPAR SST calibration are 17.2, 17.3, and 12 °C, respectively.

4 Discussion

4.1 Oligocene and Miocene Southern Ocean sea surface temperatures

Our TEX₈₆-derived SST record is the first for the Southern Ocean that covers almost the entire Oligocene. Absolute temperature values are relatively high considering the high-latitude position of Site U1356 (~ 59 ° S; van Hinsbergen et al., 2015), but confidence can be obtained from the observation that TEX₈₆-based reconstructed SSTs from glacial lithologies are generally lower than those from interglacial lithologies (Fig. 4). Several lines of evidence support the relatively high Oligocene and mid-Miocene temperatures reconstructed for Site U1356. Dinoflagellate cyst assemblages from the same site (Sangiorgi et al., 2018; Bijl et al., 2018a) mostly contain taxa related to those found between the PF and the STF today, where mean annual SST is between 8 and 16 °C (Prebble et al., 2013). This is on the low end of our reconstructed SSTs for the Oligocene and the MMCO but very comparable to SSTs for the MMCT. Furthermore, the abundance of in situ pollen of temperate vegetation in these sediments (Sangiorgi et al., 2018; Strother et al., 2017), which are most likely derived from the Antarctic shores, also suggests a relatively mild climate. Finally, the abundance of pelagic carbonaceous facies in some of the Oligocene interglacial intervals of these high-latitude strata is interpreted to occur under the influence of warmer northern-sourced surface waters at Site U1356 (Salabarnada et al., 2018). Our reconstructed SST values for U1356 add to a picture of globally very warm SSTs during the Oligocene and MMCO, as was also reconstructed for the North Atlantic based on TEX₈₆ with SST values ranging between 24 and 35 °C (Super et al., 2018).

In general, Oligocene SST estimates are higher than the SST estimates reconstructed with other proxies at other high-latitude Southern Ocean Sites 511 and 689 (Fig. 3a).

However, the reconstructed $\sim 12^\circ\text{C}$ (standard error: $\pm 1.1\text{--}3.5^\circ\text{C}$) based on clumped isotopes from Site 689 is derived from thermocline-dwelling foraminifera, whereas the temperature of the surface waters was likely higher than that at the thermocline (Petersen and Schrag, 2015). In addition, when the newest calibration for clumped isotope data is applied (Kelson et al., 2017), higher temperature estimates, $12.8\text{--}14.5^\circ\text{C}$, are also obtained. Temperature estimates between 6 and 10°C have been obtained from ODP Site 511 (see Fig. 1) based on U_{37}^K (Plancq et al., 2014) and TEX_{86} values (Liu et al., 2009), the latter recalculated with the linear calibration of Kim et al. (2010) and the BAYSPAR calibration used here (Fig. 3A). The influence of the cold Antarctic-derived surface current at Site 511 (Bijl et al., 2011; Douglas et al., 2014) (Fig. 1) might be the reason for these colder estimates. Similar to the Eocene, Site U1356 was probably one of the warmest regions around Antarctica during the early Oligocene (Pross et al., 2012), situated at a relatively northerly latitude (van Hinsbergen et al., 2015) and still under the influence of the relatively warm PLC (Fig. 1) (Bijl et al. 2011; 2018a).

Sangiorgi et al. (2018) compared TEX_{86}^L -based reconstructed temperatures (based on the $0\text{--}200$ depth-integrated calibration of Kim et al., 2012a) from the Miocene section of Site U1356 with Mg/Ca-based SST values from planktic foraminifera from ODP Site 1171, South Tasman Rise (Shevenell et al., 2004), and TEX_{86}^L -based seawater temperatures from the ANDRILL AND-2A core, Ross Sea (Levy et al., 2016). Based on these temperature reconstructions it was established that temperatures at Site U1356 during the MMCO are very comparable to the Mg/Ca-based SSTs from the South Tasman Rise and are a few degrees cooler during the MMCT, which was further supported by pollen and dinocyst assemblages (Sangiorgi et al., 2018). We reach the same conclusion based on the reconstructed SSTs using the linear calibration of Kim et al. (2010) and the BAYSPAR calibration for the Miocene TEX_{86} values from Site U1356 as well as site AND-2A (Fig. 3). Based on these recalibrated SST values, we conclude, like Sangiorgi et al. (2018), that during the MMCO there was a much reduced SST gradient between Site U1356 and Site 1171, which were at that time positioned at approximately 60 and 54°S , respectively (van Hinsbergen et al., 2015). Notably, however, the latitudinal difference between Site U1356 and Site 1171 after the MMCO increased and may be partly responsible for the increased temperature gradient between the two sites at 14 Ma.

Biota-based temperature reconstructions at such high latitudes are likely skewed towards summer conditions, as has also been suggested for Site 689 and Site 511 (Petersen and Schrag, 2015; Plancq et al., 2014). An important reason for this could be the light limitation at high latitudes during winter (e.g., Spilling et al., 2015), which is unfavorable for the growth and bloom of phytoplankton and organisms feeding on phytoplankton. The potential summer bias in high-latitude TEX_{86} -based SST reconstructions has been discussed exten-

sively for other past warm periods (e.g., Sluijs et al., 2008; Bijl et al., 2009, 2010, 2013). Like in these past warm climates, we expect that primary productivity in the Oligocene Southern Ocean was in sync with seasonal availability of light, irrespective of the presence of sea ice or overall climate conditions. Indeed, isoGDGTs likely require pelleting to sink effectively through the water column to the ocean floor (e.g., Schouten et al., 2013) and therefore depend on the presence of larger zooplankton that feed on the phytoplankton. As phytoplankton blooms mostly occur during Antarctic summer–autumn, when their predators also thrive (Schnack-Schiel, 2001), we expect the highest isoGDGT fluxes to the sediment during the summer in the Southern Ocean, despite their highest production during a different season (Church et al., 2003; Murray et al., 1998; Richey and Tierney, 2016; Rodrigo-Gámiz et al., 2015). A bias towards summer temperatures is confirmed by the presence of sea ice dinoflagellate cysts in some parts of the record, which would suggest SSTs near freezing point during winter.

4.2 Long-term Oligocene and Miocene sea surface temperature trends

We aim to explore the implications of the long-term trends in our TEX_{86} -based SST record by placing it in the context of the global benthic $\delta^{18}\text{O}$ and benthic foraminiferal Mg/Ca-based BWT records in order to infer oceanographic changes or changes in ice volume. Due to the relatively low sample resolution, and discontinuous sampling due to core gaps, in comparison to the complete and quasi-continuous $\delta^{18}\text{O}$ records (Beddow et al., 2016; Billups et al., 2004; Hauptvogel et al., 2017; Holbourn et al., 2015; Liebrand et al., 2017, 2016; Pälike et al., 2006a, b), we will here focus on the long-term temperature trends. However, we can use the glacial–interglacial alternations in the lithology, which cover the period between 32 and 10 Ma, to differentiate between glacial and interglacial SST and assess amplitudes (see Fig. 2). As was mentioned, SSTs derived from the glacial facies show a significantly lower mean than SSTs derived from interglacial facies. Separating glacial and interglacial signals allows us to interpret the long-term SST trend, as this removes a potential sampling bias caused by irregularly spaced glacial or more interglacial samples. To obtain both long-term glacial and interglacial SST trends, LOESS curves are plotted through SST estimates from the glacial and interglacial subsets of the Oligocene (Fig. 4). For the Miocene we averaged SSTs from glacial and interglacial samples for the three sample clusters (at ~ 17 , ~ 13.5 and ~ 10.5 Ma). For both the SST estimates based on the linear calibration of Kim et al. (2010) and those based on the BAYSPAR calibration, the glacial and interglacial LOESS curves plotted through these SST estimates show the same trend. Therefore, we have chosen to show only the BAYSPAR-based SST data and LOESS curves in Fig. 4. The SST LOESS curves based on the linear calibration of Kim et al. (2010) lie slightly below the

BAYSPAR SST LOESS curves (i.e., a 0.9 °C offset for the glacial LOESS curve and a 0.4 °C offset for the interglacial LOESS curve).

A global benthic foraminiferal stacked $\delta^{18}\text{O}$ curve has been constructed by combining the benthic $\delta^{18}\text{O}$ records of the far-field Site 1218, eastern equatorial Pacific (Pälike et al., 2006b); Sites 1264 and 1265, Walvis Ridge, southeast Atlantic (Liebrand et al., 2017, 2016); Sites 926 and 929, Ceara Rise, equatorial Atlantic (Pälike et al., 2006a; Zachos et al., 2001); Site U1334, eastern equatorial Pacific (Beddow et al., 2016); Site 1090, Agulhas Ridge, Atlantic sector of the Southern Ocean (Billups et al., 2004); Site U1337, eastern equatorial Pacific (Holbourn et al., 2015); and Site 588, southwest Pacific (Flower and Kennett, 1993). To obtain a global benthic $\delta^{18}\text{O}$ stack in which the global long-term trends are best represented, we have normalized the data to the Site 1264 and 1265 record of Liebrand et al. (2017, 2016), on which all records now overlap (Fig. 4). Mg/Ca-based BWT records are obtained from Site 1218, eastern equatorial Pacific (Lear et al., 2004); Site 747, Kerguelen Plateau, Southern Ocean (Billups and Schrag, 2002); and Site 1171, Tasman Rise, Southern Ocean (Shevenell et al., 2004). LOESS curves have been plotted through the benthic $\delta^{18}\text{O}$ stack as well as the individual Mg/Ca-based BWT records (Fig. 4).

The LOESS curves through the glacial and interglacial data show similar trends and show a good resemblance to the global benthic $\delta^{18}\text{O}$ stack (Fig. 4), particularly when considering the compromised sample resolution of our record. The temperature optima and minima in the LOESS curves can be directly linked to periods of relatively low and high benthic $\delta^{18}\text{O}$ values (maximum and minimum ice volume and BWT), respectively. Temperatures increase from the earliest Oligocene towards 30.5 Ma, while benthic $\delta^{18}\text{O}$ values show a decrease in the same interval, but reach a minimum earlier, around 32 Ma. It is difficult to determine whether SSTs are truly lagging the benthic $\delta^{18}\text{O}$ values in this interval or whether this is an artifact caused by the age model in this part of the record. The recorded post-Oi-1 SST warming coincides with the disappearance of IRD (Escutia et al., 2011) and sea-ice-related dinoflagellate cysts (Houben et al., 2013) in the same record (Fig. 4). Following this temperature optimum, there is a cooling trend until a minimum is reached around 28–27 Ma, which coincides with relatively high benthic $\delta^{18}\text{O}$ values and the Oi-2a and Oi-2b glacials. Subsequently, there is a warming towards a long-term temperature optimum around 25 Ma, which coincides with a minimum in the benthic $\delta^{18}\text{O}$ record known as the late Oligocene warming. This temperature optimum around 25 Ma is characterized by the influx of the temperate dinocyst species *Nematosphaeropsis labyrinthus* (Bijl et al., 2018a). This seems to indicate a strong influence of northern-sourced surface waters at Site U1356, as this species is currently associated with the SF and winter and summer temperatures of 6–13 and 8–17 °C, respectively (Esper and Zonneveld, 2007; Mar-

ret and De Vernal, 1997; Prebble et al., 2013). Finally, the Oligocene LOESS temperature curves show a cooling towards the Oligocene–Miocene transition at 23 Ma. In comparison to the benthic $\delta^{18}\text{O}$ record, this cooling trend is rather gradual and starts 1 Myr earlier than the steeper benthic $\delta^{18}\text{O}$ record increase that starts at 24 Ma and continues towards the Mi-1 glaciation. We consider this to represent a realistic climate signal, notably so since the age model is sufficiently well constrained in this part of the record. Glacial and interglacial averages for the Miocene data clustered around 17, 13.5, and 10.5 Ma show a declining trend and follow the increasing benthic $\delta^{18}\text{O}$ trend that characterizes the MMCT. High amounts of *N. labyrinthus* within the MMCO interval support warm surface water conditions (Sangiorgi et al., 2018). After the MMCO, increased amounts of sea ice dinoflagellates and IRD indicate that Site U1356 came under the influence of seasonal sea ice, and therefore cooler conditions. However, increases in *N. labyrinthus* after the MMCT indicate that warmer northern-sourced waters still periodically influenced Site U1356 (Sangiorgi et al., 2018).

The fact that the LOESS temperature trends mirror the benthic $\delta^{18}\text{O}$ record may suggest that (1) changes in the Wilkes Land SST correspond to SST changes in the region of deep-water formation, which is reflected in the benthic $\delta^{18}\text{O}$ records, and (2) changes in the Wilkes Land SST reflect long-term changes in paleooceanography that simultaneously affect or are related to the size of the Antarctic Ice Sheet (AIS) and therefore the deep-sea $\delta^{18}\text{O}$ of the sea water, or a combination of both.

Considering (1), in the modern-day Southern Ocean, bottom water forms through mixing along the Antarctic Slope Front (ASF) of Circumpolar Deep Water (CDW) and High-Salinity Shelf Water (HSSW), which forms as a consequence of sea ice formation (Gill, 1973; Jacobs, 1991). Associated with the ASF is the westward-flowing Antarctic Slope Current (ASC), which contributes to the bottom-water formation and results from the geostrophic adjustment of Ekman transport to the south, which is driven by the predominantly easterly winds around Antarctica (Gill, 1973). It has been suggested that, after the establishment of its shallower westward-flowing counterpart, the ACCC, around 49 Ma (Bijl et al., 2013), an ASC was established near Site U1356 in the early Oligocene (Scher et al., 2015). In areas where sea ice was formed during the Oligocene and Miocene the ASC could have enhanced mixing between HSSW and CDW similar to today. For the Wilkes Land margin this might have been the case for the earliest Oligocene and MMCT for which we find sea ice indicators in the dinoflagellate cyst assemblages (Bijl et al., 2018b; Houben et al., 2013). These sea ice dinoflagellate cysts seem to indicate that winter temperatures at the Wilkes Land margin were cold enough to allow sea ice formation and therefore maybe formation of deep waters along the Wilkes Land coast during the earliest Oligocene and MMCT. However, most of the record is devoid of sea ice indicators, suggesting that modern-day processing of deep-

water formation is unlikely to have occurred at the Wilkes Land margin. Still, neodymium isotopes of fossil fish teeth from Site U1356 have suggested that deep-water formation took place at the Adélie and Wilkes Land margin during the Eocene (Huck et al., 2017), when pollen indicates near-tropical warmth (Pross et al., 2012). Model studies have suggested that during such warm periods seasonal density differences may still induce deep-water formation or downwelling of waters around Antarctica (Goldner et al., 2014; Lunt et al., 2010). Alternatively and more likely, sea ice may have formed in the cooler Ross Sea and been transported along the Wilkes Land coast similar to today during the Oligocene and Miocene, meaning that deep water formed in the Ross Sea where glaciers extended onto the Antarctic shelf (see Sorlien et al., 2007). In that case, the absence of sea ice dinoflagellate cysts during most of the Oligocene and the MMCO at Site U1356 would mean that, in contrast to the earliest Oligocene and MMCT, sea ice coming from the Ross Sea was prevented from reaching Site U1356 by too warm winter SSTs. This is in accordance with the relatively warmer (summer) SST values for Site U1356 during most of the Oligocene and the MMCO. If the reconstructed SST trends of Site U1356 are representative for the climatic trends of a larger region (i.e., including the Ross Sea as a potential region for deep-water formation), this climatic signal may have been relayed to the deep ocean and recorded in the stable oxygen isotope composition of benthic foraminifera at far-field sites. In fact, Southern Ocean-sourced deep waters may have reached as far as the north Pacific during the Oligocene (Borelli and Katz, 2015). If this is the case, the consistent long-term trends between the SST of Site U1356 and the benthic $\delta^{18}\text{O}$ record would imply that the size of the AIS is less variable on these long-term timescales than the benthic $\delta^{18}\text{O}$ record would suggest under the assumption of constant BWT (e.g., Liebrand et al., 2017; see Fig. 4): much of the variation will be due to deep-sea temperature variation. The small AIS may have been relatively stable during the Oligocene and Miocene, most likely because there was less marine-based ice in comparison to land-based ice as topographic reconstructions of Antarctica would suggest (Gasson et al., 2016; Wilson et al., 2012).

Only one BWT record is available for the Oligocene, which is based on Mg / Ca ratios from Site 1218 (equatorial Pacific). Mg / Ca was obtained from the benthic foraminifer *Oridorsalis umbonatus* (Lear et al. 2004; Fig. 4), an infaunal species that is to some extent insulated from long-term changes in carbonate ion concentrations (Ford et al., 2016; Lear et al., 2015). Although absolute temperatures may depend on local factors, such as pore water chemistry, the long-term trends should reflect the trends in BWT (Lear et al., 2015). The BWT record of Site 1218 shows a long-term deep-sea warming between 27 and 25 Ma, similar to our SST record. The temperature optimum at 30.5 Ma in our TEX_{86} -based SST record cannot be recognized in the BWT record of Site 1218. Similar to the benthic $\delta^{18}\text{O}$ record, an

optimum is reached earlier (~ 32 Ma) and this mismatch could be due to uncertainties in the age model of the lower part of the Oligocene section of Hole U1356A. The continued temperature rise after 25 Ma in the BWT record of Site 1218 is also not observed in our TEX_{86} -based temperature trend. This could be because the equatorial Pacific mainly receives bottom water from a warmer Pacific sector of the Southern Ocean, east of the Tasmanian Gateway, and not from the Wilkes Land margin, and the Pacific sector is influenced by warming. Alternatively, there is an increasing influence of a warmer deep-water mass from elsewhere. Notably, Mg / Ca-based BWTs from the Kerguelen Plateau (Site 747) show a temperature optimum around 25 Ma preceding the $\delta^{18}\text{O}$ minimum at 24 Ma, similar to the SST trend at Site U1356. For the mid-Miocene, BWT records of both Site 747 (Kerguelen Plateau) and Site 1171 (South Tasman Rise) show slowly decreasing trends consistent with decreasing TEX_{86} -based SSTs of Site U1356. The similarities of the three Mg / Ca records to our TEX_{86} -based SST record support the transfer of a regional SST signal towards the deep ocean through deep-water formation. However, the temperature differences between temperature optima (e.g., the late Oligocene and MMCO) and minima (e.g., the mid-Oligocene and MMCT) are much larger for the TEX_{86} -based SSTs than for the Mg / Ca-based BWTs. This difference in the degree of change could be explained by the fact that the formation of deep waters during winter is constrained at the lower end by the freezing point of water, which would limit the degree of change during relatively cold intervals. The degree of change could also be reduced by a shift in the location of deep-water formation to higher latitudes during warmer intervals.

Alternatively, long-term SST trends as well as Southern Ocean BWT trends (Sites 747 and 1171) are governed by large-scale tectonic processes, such as the opening and closure of the Drake Passage, as was suggested by Lagabrielle et al. (2009). Opening of the Drake Passage could result in increased isolation of the Antarctic continent through the establishment of a (proto-)ACC. In turn, this would result in effective blocking of northerly sourced warmer waters as well as ice sheet expansion, thereby resulting in a simultaneous benthic $\delta^{18}\text{O}$ increase and SST decrease.

As an alternative hypothesis, reconstructed SSTs at Wilkes Land may depend on the volume of the ice sheet in the hinterland. In that scenario most of the long-term trends in the $\delta^{18}\text{O}$ record are due to ice volume growth and decline. A more expanded ice sheet will lower SSTs and enhance the formation of sea ice around Antarctica (Goldner et al., 2014). Expansion of this cool (proto-)AASW and the ocean frontal systems to lower latitudes during glacials may have cooled SSTs at Site U1356, while ice volume decrease and the retreat of the ocean frontal systems during interglacials may have resulted in warmer SSTs at Site U1356. However, the warmth of even the glacial SSTs in our SST record, as well as the overall absence of sea ice indicators during most of the Oligocene in these glacial intervals, strongly argues against

this alternative. Only during the MMCT, when dinoflagellate cysts and IRD suggest an increased influence of icebergs or sea ice (Sangiorgi et al., 2018), might the ice sheet have been large enough during the glacial periods to allow the influence of a cool (proto-)AASW at Site U1356.

4.3 Sea surface temperature variability at glacial–interglacial timescales

For the Oligocene, the offset between the glacial and interglacial LOESS curves is constant over time (Fig. 4). Irrespective of the chosen calibration (i.e., TEX₈₆ or BAYSPAR), SSTs are on average 1.5–3.1 °C higher during interglacial intervals than during adjacent glacial times. Notably, this glacial–interglacial SST difference is smaller than the variability that can be observed in samples from within one sedimentary facies. Particularly around 31 Ma, when we have a higher sampling resolution within a short interval, temperature variability shows a 5 °C range and is therefore larger than the glacial–interglacial temperature difference. We emphasize that the glacial–interglacial facies changes reflect obliquity-paced shifts in the position of bottom-water currents (Salabarnada et al., 2018).

This glacial–interglacial SST difference is also smaller than the observed amplitude of the variability in our temperature record ($2\sigma = 3.6$ °C before 27 Ma) because it takes relatively warm glacial and cool interglacial SST values into account. Also considering that part of the 2σ variability is due to the relatively large calibration error of the BAYSPAR calibration (± 4.0 °C), the difference of 1.5–3.1 °C may be a better representation of average glacial–interglacial SST variation than the 2σ . It has been shown that glacial–interglacial variability could be overestimated due to increased GDGT export from deeper waters during Pleistocene glacial periods (Hertzberg et al., 2016). These authors showed that during the Last Glacial Maximum in the equatorial Pacific a reduced nutrient availability and primary productivity lowered the nitrite maximum in the water column and consequently the position of the highest Thaumarchaeota export production. If export of GDGTs consistently took place in deeper waters during the glacial periods in our record, we would expect that [2]/[3] ratios were higher during the glacials. We show (Fig. 2) that this is not the case. In addition, dinoflagellate cysts suggest that the surface waters overlying Site U1356 become more oligotrophic during the interglacial periods, meaning that the nitrite maximum in the water column and therefore GDGT export production would be deeper during the interglacials. Interglacial TEX₈₆-derived temperatures would hence underestimate true SST values.

The average consistent offset between glacial and interglacial values seems to disappear for each of the Miocene data clusters at ~ 17 , ~ 13.5 , and ~ 10.5 Ma. Several causes could explain this. It could be the result of a less variable climate during the Miocene, which causes both subsets to overlap more. Indeed, for the MMCO this may be the case

because the MMCO is a time interval of exceptional warmth, with retreated ice sheets and vegetated coastlines of Wilkes Land (Sangiorgi et al., 2018). In such a climate, the glacial intervals may not have been fundamentally colder than the interglacials. We cannot, however, explain the apparent absence of glacial–interglacial temperature variability around 14 and 10.5 Ma, when dinoflagellate cysts suggest profound variability in sea ice extent, upwelling, and temperature (Sangiorgi et al., 2018). It could be that the samples taken by Sangiorgi et al. (2018) do not capture the true glacial and interglacial extremes, but this cannot be verified at this stage. Because a detailed lithological log was not available to Sangiorgi et al. (2018), there is also an uneven distribution between glacial and interglacial samples.

If the recorded glacial–interglacial SST variability in the Oligocene is representative for the SST variability at the region of deep-water formation, it should be considered when interpreting benthic foraminiferal $\delta^{18}\text{O}$ records in terms of ice volume variability. As such, a larger part of the variability in $\delta^{18}\text{O}$ than so far assumed (Hauptvogel et al., 2017; Liebrand et al., 2017) should be ascribed to deep-sea temperature rather than ice volume changes. If the region of deep-water formation experienced the same SST variability, 40–70 % of the ‰ deep-sea $\delta^{18}\text{O}$ variability over Oligocene glacial–interglacial cycles can be related to deep-sea temperature. However, it is plausible that not the entire range of SST variability is relayed to the deep sea and that in the more southerly positioned Ross Sea, the most likely region of Oligocene deep-water formation, temperatures were not as variable as in the Wilkes Land sector. Indeed, Mg/Ca-based reconstructed bottom-water temperatures from Site 1218 show much less glacial–interglacial variation (1.1 °C, Fig. 5) (Lear et al., 2004) than our record. Still, our record provides evidence that polar SST experienced considerable variability, both on the short-term glacial–interglacial cycles as well as in the long-term.

A considerable influence of deep-sea temperature on benthic $\delta^{18}\text{O}$ could explain the level of symmetry in glacial–interglacial cycles in the Oligocene (Liebrand et al., 2017), as the temperature would vary in a sinusoidal fashion, whereas ice sheets would respond nonlinearly to climate forcing. The sedimentary record of Site U1356 lacks the potential of obtaining a resolution comparable to that of deep-sea $\delta^{18}\text{O}$ records in order to verify these claims. However, ice volume reconstructions from $\delta^{18}\text{O}$ records on both long-term and short-term timescales should consider that an important component of the signal could potentially be ascribed to temperature variability.

5 Conclusions

We reconstruct (summer-biased) SSTs of around 17 °C on average for the Wilkes Land margin during the Oligocene, albeit with a high degree of variability (up to a 6.8 °C dou-

ble standard deviation during the late Oligocene). The reconstructed temperatures are a few degrees higher than previously published high-latitude early Oligocene Southern Ocean estimates. Because alternations in the lithology reflect glacial–interglacial cycles, an estimated temperature difference of 1.5 to 3.1 °C between glacials and interglacials could be interpreted for the Oligocene. The long-term trends in both glacial and interglacial records show a temperature increase towards 30.5 Ma, followed by a minimum around 27 Ma, an optimum around 25 Ma, and finally a decrease towards the end of the Oligocene, generally following the long-term trends in the global benthic $\delta^{18}\text{O}$ record as well as parts of the available Mg / Ca-based BWT records for the Oligocene. Recalibrated SSTs based on previously published TEX₈₆ data for the mid-Miocene decrease from around 17 °C to 11 °C between ~ 17 and ~ 10.5 Ma. A distinct glacial–interglacial SST difference was not observed for the mid-Miocene. Nevertheless, the recorded temperature decline also follows the trend observed in benthic $\delta^{18}\text{O}$ and Mg / Ca-based BWT records. Our results suggest that considerable SST variability prevailed during the Oligocene and Miocene. This may have implications for the dynamics of marine-based ice sheets, if present, and the extent of the Antarctic ice sheet in general. Assuming that the reconstructed SST trends and glacial–interglacial variability have been relayed to the deep water at nearby bottom-water formation sites, our results indicate that the long-term $\delta^{18}\text{O}$ trend may be controlled for a considerable part by bottom-water temperature. This implies that the Antarctic Ice Sheet was less dynamic during the Oligocene and Miocene, which could be due to the presence of relatively more land-based versus marine-based ice.

Data availability. GDGT concentrations are available in the Supplement Table S1 as integrated peak values obtained from the (U)HPLC-MS chromatograms. Based on these concentrations, TEX₈₆, BIT, MI, GDGT-2/Cren, GDGT-0/Cren, ΔRI , GDGT-2/GDGT-3, and #rings_{tetra} were calculated and are also presented in Table S1.

The Supplement related to this article is available online at <https://doi.org/10.5194/cp-14-1275-2018-supplement>.

Author contributions. FS, PKB, HB, and SS designed the research. JDH, PKB, and AJPH carried out Oligocene GDGT analyses. CE and AS incorporated the lithological data. PKB, FP, and SS assisted in GDGT analytical procedures and interpretation. JDH wrote the paper with input from all authors.

Competing interests. The authors declare that they have no conflict of interest. interest, please state what competing interests are relevant to your work.

Acknowledgements. Julian D. Hartman, Francesca Sangiorgi, Henk Brinkhuis, and Peter K. Bijl acknowledge the NWO Netherlands Polar Program project number 866.10.110. Stefan Schouten was supported by the Netherlands Earth System Science Centre (NESSC), funded by the Dutch Ministry of Education, Culture and Science (OCW). Peter K. Bijl and Francien Peterse received funding through NWO-ALW VENI grant nos. 863.13.002 and 863.13.016, respectively. Carlota Escutia and Ariadna Salabarnada thank the Spanish Ministerio de Economía y Competitividad for grant CTM2014-60451-C2-1-P. We thank Alexander Ebbing and Anja Bruls for GDGT sample preparation during their MSc research. This research used samples from the Integrated Ocean Drilling Program (IODP). IODP was sponsored by the US National Science Foundation and participating countries under management of Joined Oceanographic Institutions Inc. This research is a contribution to the SCAR PAIS program. We thank Stephen Gallagher and the two anonymous reviewers for their thorough review and constructive comments, which helped improve this paper.

Edited by: David Thornalley

Reviewed by: Stephen Gallagher and two anonymous referees

References

- Austermann, J., Pollard, D., Mitrovica, J. X., Moucha, R., Forte, A. M., DeConto, R. M., Rowley, D. B., and Raymo, M. E.: The impact of dynamic topography change on Antarctic ice sheet stability during the mid-Pliocene warm period, *Geology*, 43, 927–930, <https://doi.org/10.1130/G36988.1>, 2015.
- Baines, P. G.: A model for the structure of the Antarctic Slope Front, *Deep-Sea Res. Pt. II*, 56, 859–873, <https://doi.org/10.1016/j.dsr2.2008.10.030>, 2009.
- Barker, P. F., Filippelli, G. M., Florindo, F., Martin, E. E., and Scher, H. D.: Onset and role of the Antarctic Circumpolar Current, *Deep-Sea Res. Pt. II*, 54, 2388–2398, <https://doi.org/10.1016/j.dsr2.2007.07.028>, 2007.
- Basse, A., Zhu, C., Versteegh, G. J. M., Fischer, G., and Hinrichs, K.-U.: Distribution of intact and core tetraether lipids in water column profiles of suspended particulate matter off Cape Blanc, NW Africa, *Org. Geochem.*, 72, 1–13, <https://doi.org/10.1016/j.orggeochem.2014.04.007>, 2014.
- Beddow, H. M., Liebrand, D., Sluijs, A., Wade, B. S., and Lourens, L. J.: Global change across the Oligocene-Miocene transition: High-resolution stable isotope records from IODP Site U1334 (equatorial Pacific Ocean), *Paleoceanography*, 31, 81–97, <https://doi.org/10.1002/2015PA002820>, 2016.
- Bijl, P. K., Pross, J., Warnaar, J., Stickley, C. E., Huber, M., Guerin, R., Houben, A. J. P., Sluijs, A., Visscher, H., and Brinkhuis, H.: Environmental forcings of Paleogene Southern Ocean dinoflagellate biogeography, *Paleoceanography*, 26, PA1202, <https://doi.org/10.1029/2009PA001905>, 2011.
- Bijl, P. K., Bendle, J. A. P., Bohaty, S. M., Pross, J., Schouten, S., Tauxe, L., Stickley, C. E., McKay, R. M.,

- Röhl, U., Olney, M., Sluijs, A., Escutia, C., and Brinkhuis, H.: Eocene cooling linked to early flow across the Tasmanian Gateway, *P. Natl. Acad. Sci. USA*, 110, 9645–9650, <https://doi.org/10.1073/pnas.1220872110>, 2013.
- Bijl, P. K., Houben, A. J. P., Hartman, J. D., Pross, J., Salabarnada, A., Escutia, C., and Sangiorgi, F.: Paleoceanography and ice sheet variability offshore Wilkes Land, Antarctica – Part 2: Insights from Oligocene–Miocene dinoflagellate cyst assemblages, *Clim. Past*, 14, 1015–1033, <https://doi.org/10.5194/cp-14-1015-2018>, 2018a.
- Bijl, P. K., Houben, A. J. P., Bruls, A., Pross, J., and Sangiorgi, F.: Stratigraphic calibration of Oligocene–Miocene organic-walled dinoflagellate cysts from offshore Wilkes Land, East Antarctica and a zonation proposal, *J. Micropalaeontol.*, 37, 105–138, 2018b.
- Billups, K. and Schrag, D. P.: Paleotemperatures and ice volume of the past 27 Myr revisited with paired Mg / Ca and $^{18}\text{O} / ^{16}\text{O}$ measurements on benthic foraminifera, *Paleoceanography*, 17, 1003, <https://doi.org/10.1029/2000PA000567>, 2002.
- Billups, K., Pälike, H., Channell, J. E. T., Zachos, J. C., and Shackleton, N. J.: Astronomic calibration of the late Oligocene through early Miocene geomagnetic polarity time scale, *Earth Planet. Sc. Lett.*, 224, 33–44, 2004.
- Blaga, C. I., Reichart, G.-J., Heiri, O., and Sinninghe Damsté, J. S.: Tetraether membrane lipid distributions in water-column particulate matter and sediments: a study of 47 European lakes along a north–south transect, *J. Paleolimnol.*, 41, 523–540, <https://doi.org/10.1007/s10933-008-9242-2>, 2009
- Borrelli, C. and Katz, M. E.: Dynamic deepwater circulation in the northwestern Pacific during the Eocene: Evidence from ODP Site 884 benthic foraminiferal stable isotopes ($\delta^{18}\text{O}$ and $\delta^{13}\text{C}$), *Geosphere*, 11, 1204–1225, <https://doi.org/10.1130/GES01152.1>, 2015.
- Carter, L., Carter, R. M., and McCave, I. N.: Evolution of the sedimentary system beneath the deep Pacific inflow off eastern New Zealand, *Mar. Geol.*, 205, 9–27, [https://doi.org/10.1016/S0025-3227\(04\)00016-7](https://doi.org/10.1016/S0025-3227(04)00016-7), 2004.
- Church, M. J., DeLong, E. F., Ducklow, H. W., Karner, M. B., Preston, C. M., and Karl, D. M.: Abundance and distribution of planktonic Archaea and Bacteria in the waters west of the Antarctic Peninsula, *Limnol. Oceanogr.*, 48, 1893–1902, <https://doi.org/10.4319/lo.2003.48.5.1893>, 2003.
- Church, M. J., Wai, B., Karl, D. M., and DeLong, E. F.: Abundances of crenarchaeal amoA genes and transcripts in the Pacific Ocean, *Environ. Microbiol.*, 12, 679–688, <https://doi.org/10.1111/j.1462-2920.2009.02108.x>, 2010.
- Cleveland, W. S., Grosse, E., and Shyu, W. M.: Local regression models, in: *Statistical Models in S*, edited by: Chambers, J. M. and Hastie, T. J., Chapman and Hall, New York, 309–376, 1992.
- Cramer, B. S., Toggweiler, J. R., Wright, J. D., Katz, M. E., and Miller, K. G.: Ocean overturning since the late cretaceous: Inferences from a new benthic foraminiferal isotope compilation, *Paleoceanography*, 24, 1–14, <https://doi.org/10.1029/2008PA001683>, 2009.
- Crampton, J. S., Cody, R. D., Levy, R., Harwood, D., McKay, R., and Naish, T. R.: Southern Ocean phytoplankton turnover in response to stepwise Antarctic cooling over the past 15 million years, *P. Natl. Acad. Sci. USA*, 113, 6868–6873, <https://doi.org/10.1073/pnas.1600318113>, 2016.
- Dalziel, I. W. D.: Drake Passage and the Scotia arc: A tortuous space-time gateway for the Antarctic Circumpolar Current, *Geology*, 42, 367–368, <https://doi.org/10.1130/focus042014.1>, 2014.
- DeConto, R. M. and Pollard, D.: Contribution of Antarctica to past and future sea-level rise, *Nature*, 531, 591–597, <https://doi.org/10.1038/nature17145>, 2016.
- DeConto, R. M., Pollard, D., Wilson, P. A., Pälike, H., Lear, C. H., and Pagani, M.: Thresholds for Cenozoic bipolar glaciation, *Nature*, 455, 652–656, <https://doi.org/10.1038/nature07337>, 2008.
- Douglas, P. M. J., Affek, H. P., Ivany, L. C., Houben, A. J. P., Sijp, W. P., Sluijs, A., Schouten, S., and Pagani, M.: Pronounced zonal heterogeneity in Eocene southern high-latitude sea surface temperatures, *P. Natl. Acad. Sci. USA*, 111, 1–6, <https://doi.org/10.1073/pnas.1321441111>, 2014.
- Elderfield, H., Yu, J., Anand, P., Kiefer, T., and Nyland, B.: Calibrations for benthic foraminiferal Mg / Ca paleothermometry and the carbonate ion hypothesis. *Earth Planet. Sc. Lett.*, 250, 633–649, <https://doi.org/10.1016/j.epsl.2006.07.041>, 2006.
- Elling, F. J., Könneke, M., Lipp, J. S., Becker, K. W., Gagen, E. J., and Hinrichs, K.-U.: Effects of growth phase on the membrane lipid composition of the thaumarchaeon *Nitrosopumilus maritimus* and their implications for archaeal lipid distributions in the marine environment, *Geochim. Cosmochim. Ac.*, 141, 579–597, 2014.
- Elling, F. J., Könneke, M., Mußmann, M., Greve, A., and Hinrichs, K.-U.: Influence of temperature, pH, and salinity on membrane lipid composition and TEX₈₆ of marine planktonic thaumarchaeotal isolates, *Geochim. Cosmochim. Ac.*, 171, 238–255, 2015.
- Escutia, C., Brinkhuis, H., and Klaus, A.: the Expedition 318 Scientists: Expedition 318 summary, *Proc. Integr. Ocean Drill. Progr.*, 318, 1–59, <https://doi.org/10.2204/iodp.proc.318.101.2011>, 2011.
- Esper, O. and Zonneveld, K. A. F.: The potential of organic-walled dinoflagellate cysts for the reconstruction of past sea-surface conditions in the Southern Ocean, *Mar. Micropaleontol.* 65, 185–212, 2007.
- Flower, B. P. and Kennett, J. P.: Middle Miocene Ocean–Climate Transition: High-resolution oxygen and carbon isotopic records from Deep Sea Drilling Project Site 588A, Southwest Pacific, *Paleoceanography*, 8 811–843, 1993.
- Fogwill, C. J., Turney, C. S. M., Meissner, K. J., Gollidge, N. R., Spence, P., Roberts, J. L., England, M. H., Jones, R. T., and Carter, L.: Testing the sensitivity of the East Antarctic Ice Sheet to Southern Ocean dynamics: past changes and future implications, *J. Quaternary Sci.*, 29, 91–98, <https://doi.org/10.1002/jqs.2683>, 2014.
- Ford, H. L., Sodian, S. M., Rosenthal, Y., and Raymo, M. E.: Gradual and abrupt changes during the Mid-Pleistocene Transition, *Quaternary Sci. Rev.*, 148, 222–233, 2016.
- Foster, G. L. and Rohling, E. J.: Relationship between sea level and climate forcing by CO₂ on geological timescales, *P. Natl. Acad. Sci. USA*, 110, 1209–1214, <https://doi.org/10.1073/pnas.1216073110>, 2013.
- Fretwell, P., Pritchard, H. D., Vaughan, D. G., Bamber, J. L., Bartrand, N. E., Bell, R., Bianchi, C., Bingham, R. G., Blankenship, D. D., Casassa, G., Catania, G., Callens, D., Conway, H., Cook, A. J., Corr, H. F. J., Damaske, D., Damm, V., Ferraccioli, F., Forsberg, R., Fujita, S., Gim, Y., Gogineni, P., Griggs,

- J. A., Hindmarsh, R. C. A., Holmlund, P., Holt, J. W., Jacobel, R. W., Jenkins, A., Jokat, W., Jordan, T., King, E. C., Kohler, J., Krabill, W., Riger-Kusk, M., Langley, K. A., Leitchenkov, G., Leuschen, C., Luyendyk, B. P., Matsuoka, K., Mouginot, J., Nitsche, F. O., Nogi, Y., Nost, O. A., Popov, S. V., Rignot, E., Rippin, D. M., Rivera, A., Roberts, J., Ross, N., Siegert, M. J., Smith, A. M., Steinhage, D., Studinger, M., Sun, B., Tinto, B. K., Welch, B. C., Wilson, D., Young, D. A., Xiangbin, C., and Zirizzotti, A.: Bedmap2: Improved ice bed, surface and thickness datasets for Antarctica, *The Cryosphere* 7, 375–393, <https://doi.org/10.5194/tc-7-375-2013>, 2013.
- Gallagher, S. J., Villa, G., Drysdale, R. N., Wade, B. S., Scher, H., Li, Q., Wallace, M. W., and Holdgate, G. R.: A near-field sea level record of East Antarctic Ice Sheet instability from 32 to 27 Myr, *Paleoceanography*, 28, 1–13, 2013.
- Gasson, E., DeConto, R. M., Pollard, D., and Levy, R. H.: Dynamic Antarctic ice sheet during the early to mid-Miocene, *P. Natl. Acad. Sci. USA*, 113, 3459–3464, <https://doi.org/10.1073/pnas.1516130113>, 2016.
- Goldner, A., Herold, N., and Huber, M.: Antarctic glaciation caused ocean circulation changes at the Eocene–Oligocene transition, *Nature*, 511, 574–577, <https://doi.org/10.1038/nature13597>, 2014.
- Golledge, N. R., Levy, R. H., McKay, R. M., and Naish, T. R.: East Antarctic ice sheet most vulnerable to Weddell Sea warming, *Geophys. Res. Lett.*, 44, 2343–2351, <https://doi.org/10.1002/2016GL072422>, 2017.
- Gradstein, F. M., Ogg, J. G., and Smith, A. G. (Eds.): *A Geologic Time Scale 2004*, Cambridge University Press, Cambridge, 589 pp., 2004.
- Gradstein, F. M., Ogg, J. G., Schmitz, M. D., and Ogg, G. (Eds.): *The Geologic Time Scale 2012*, Elsevier, Boston, USA, 1127 pp., 2012.
- Greenbaum, J. S., Blankenship, D. D., Young, D. A., Richter, T. G., Roberts, J. L., Aitken, A. R. A., Legresy, B., Schroeder, D. M., Warner, R. C., van Ommen, T. D., and Siegert, M. J.: Ocean access to a cavity beneath Totten Glacier in East Antarctica, *Nat. Geosci.*, 8, 294–298, <https://doi.org/10.1038/NGEO2388>, 2015.
- Hauptvogel, D. W., Pekar, S. F., and Pincay, V.: Evidence for a heavily glaciated Antarctica during the late Oligocene “warming” (27.8–24.5 Ma): Stable isotope records from ODP Site 690, *Paleoceanography*, 32, 384–396, <https://doi.org/10.1002/2016PA002972>, 2017.
- Hertzberg, J. E., Schmidt, M. W., Bianchi, T. S., Smith, R. W., Shields, M. R., and Marcantonio, F.: Comparison of eastern tropical Pacific TEX₈₆ and *Globigerinoides ruber* Mg/Ca derived sea surface temperatures: Insights from the Holocene and Last Glacial Maximum, *Earth Planet. Sc. Lett.*, 434, 320–332, 2016.
- Hill, D. J., Haywood, A. M., Valdes, P. J., Francis, J. E., Lunt, D. J., Wade, B. S., and Bowman, V. C.: Paleogeographic controls on the onset of the Antarctic circumpolar current, *Geophys. Res. Lett.*, 40, 5199–5204, <https://doi.org/10.1002/grl.50941>, 2013.
- Ho, S. L. and Laepple, T.: Flat meridional temperature gradient in the early Eocene in the subsurface rather than surface ocean, *Nat. Geosci.*, 9, 606–610, <https://doi.org/10.1038/ngeo2763>, 2016.
- Ho, S. L., Mollenhauer, G., Fietz, S., Martínez-García, A., Lamy, F., Rueda, G., Schipper, K., Méheust, M., Rosell-Melé, A., Stein, R., and Tiedemann, R.: Appraisal of TEX₈₆ and TEX₈₆^L thermometers in subpolar and polar regions, *Geochim. Cosmochim. Ac.*, 131, 213–226, <https://doi.org/10.1016/j.gca.2014.01.001>, 2014.
- Holbourn, A., Kuhnt, W., Schulz, M., Flores, J.-A., and Andersen, N.: Orbitally-paced climate evolution during the middle Miocene “Monterey” carbon-isotope excursion, *Earth Planet. Sc. Lett.*, 261, 534–550, 2007.
- Holbourn, A., Kuhnt, W., Clemens, S., Prell, W., and Andersen, N.: Middle to late Miocene stepwise climate cooling: Evidence from a high-resolution deep water isotope curve spanning 8 million years, *Paleoceanography*, 28, 688–699, 2013.
- Holbourn, A., Kuhnt, W., Kochhann, K. G. D., Andersen, N., and Meier, K. J. S.: Global perturbation of the carbon cycle at the onset of the Miocene Climatic Optimum, *Geology*, 43, 123–126, 2015.
- Hopmans, E. C., Weijers, J. W. H., Schefuß, E., Herfort, L., Sinninghe Damsté, J. S., and Schouten, S.: A novel proxy for terrestrial organic matter in sediments based on branched and isoprenoid tetraether lipids, *Earth Planet. Sc. Lett.*, 224, 107–116, <https://doi.org/10.1016/j.epsl.2004.05.012>, 2004.
- Hopmans, E. C., Schouten, S., and Sinninghe Damsté, J. S.: Organic Geochemistry The effect of improved chromatography on GDGT-based palaeoproxies, *Org. Geochem.*, 93, 1–6, <https://doi.org/10.1016/j.orggeochem.2015.12.006>, 2016.
- Houben, A. J. P., Bijl, P. K., Guerin, G. R., Sluijs, A., and Brinkhuis, H.: Malvinia escutiana, a new biostratigraphically important Oligocene dinoflagellate cyst from the Southern Ocean, *Rev. Palaeobot. Palyno.*, 165, 175–182, <https://doi.org/10.1016/j.revpalbo.2011.03.002>, 2011.
- Houben, A. J. P., Bijl, P. K., Pross, J., Bohaty, S. M., Passchier, S., Stickley, C. E., Röhl, U., Sugisaki, S., Tauxe, L., van de Flierdt, T., Olney, M., Sangiorgi, F., Sluijs, A., Escutia, C., Brinkhuis, H., Dotti, C. E., Klaus, A., Fehr, A., Williams, T., Bendle, J. A. P., Carr, S. A., Dunbar, R. B., Flores, J.-A., González, J. J., Hayden, T. G., Iwai, M., Jimenez-Espejo, F. J., Katsuki, K., Kong, G. S., McKay, R. M., Nakai, M., Pekar, S. F., Riesselman, C., Sakai, T., Salzmann, U., Shrivastava, P. K., Tuo, S., Welsh, K., and Yamane, M.: Reorganization of Southern Ocean plankton ecosystem at the onset of Antarctic glaciation, *Science*, 340, 341–344, 2013.
- Huck, C. E., van de Flierdt, T., Bohaty, S. M., and Hammond, S. J.: Antarctic climate, Southern Ocean circulation patterns and deep water formation during the Eocene, *Paleoceanography*, 32, 674–691, 2017.
- Huguet, C., Hopmans, E. C., Febo-Ayala, W., Thompson, D. H., Sinninghe Damsté, J. S., and Schouten, S.: An improved method to determine the absolute abundance of glycerol dibiphytanyl glycerol tetraether lipids, *Org. Geochem.*, 37, 1036–1041, 2006.
- Huguet, C., Schimmelmann, A., Thunell, R., Lourens, L. J., Sinninghe Damsté, J. S., and Schouten, S.: A study of the TEX₈₆ paleothermometer in the water column and sediments of the Santa Barbara Basin, California, *Paleoceanography*, 22, PA3203, <https://doi.org/10.1029/2006PA001310>, 2007.
- Huguet, C., Kim, J.-H., de Lange, G. J., Sinninghe Damsté, J. S., and Schouten, S.: Effects of long term oxic degradation on the U₃₇^k, TEX₈₆ and BIT organic proxies, *Org. Geochem.*, 40, 1188–1194, 2009.
- Hurley, S. J., Elling, F. J., Könneke, M., Buchwald, C., Wankel, S. D., Santoro, A. E., Lipp, J. S., Hinrichs, K.-U., and Pearson, A.: Influence of ammonia oxidation rate on thaumarchaeotal lipid

- composition and the TEX₈₆ temperature proxy, *P. Natl. Acad. Sci. USA*, 113, 7762–7767, 2016.
- Hutcheon, J. A., Chiolerio, A., and Hanley, J. A.: Random measurements error and regression dilution bias, *BMJ*, 340, c2289, <https://doi.org/10.1136/bmj.c2289>, 2010.
- IPCC: Climate Change 2014: Synthesis Report. Contribution of Working Groups I, II and III to the Fifth Assessment Report of the Intergovernmental Panel on Climate Change, IPCC, Geneva, Switzerland, 2014.
- Jacobs, S. S.: On the nature and significance of the Antarctic Slope Front, *Mar. Chem.*, 35, 9–24, [https://doi.org/10.1016/S0304-4203\(09\)90005-6](https://doi.org/10.1016/S0304-4203(09)90005-6), 1991.
- John, C. M., Karner, G. D., Browning, E., Leckie, R. M., Mateo, Z., Carson, B., and Lowery, C.: Timing and magnitude of Miocene eustasy derived from the mixed siliciclastic-carbonate stratigraphic record of the northeastern Australian margin, *Earth Planet. Sc. Lett.*, 304, 455–467, 2011.
- Joughin, I., Smith, B. E., and Medley, B.: Marine Ice Sheet Collapse Potentially Under Way for the Thwaites Glacier Basin, West Antarctica, *Science*, 344, 735–738, <https://doi.org/10.1126/science.1249055>, 2014.
- Kalanetra, K. M., Bano, N., and Hollibaugh, J. T.: Ammonia-oxidizing Archaea in the Arctic Ocean and Antarctic coastal waters, *Environ. Microbiol.*, 11, 2434–2445, <https://doi.org/10.1111/j.1462-2920.2009.01974.x>, 2009.
- Karner, M. B., DeLong, E. F., and Karl, D. M.: Archaeal dominance in the mesopelagic zone of the Pacific Ocean, *Nature*, 409, 507–510, <https://doi.org/10.1038/35054051>, 2001.
- Katz, M. E., Cramer, B. S., Toggweiler, J. R., Esmay, G., Liu, C., Miller, K. G., Rosenthal, Y., Wade, B. S., and Wright, J. D.: Impact of Antarctic Circumpolar Current development on late Paleogene ocean structure, *Science*, 332, 1076–1079, <https://doi.org/10.1126/science.1202122>, 2011.
- Kelson, J. R., Huntington, K. W., Schauer, A. J., Saenger, C., and Lechler, A. R.: Toward a universal carbonate clumped isotope calibration?: Diverse synthesis and preparatory methods suggest a single temperature relationship, *Geochim. Cosmochim. Ac.*, 197, 104–131, <https://doi.org/10.1016/j.gca.2016.10.010>, 2017.
- Kim, J.-H., Schouten, S., Hopmans, E. C., Donner, B., and Sinninghe Damsté, J. S.: Global sediment core-top calibration of the TEX₈₆ paleothermometer in the ocean, *Geochim. Cosmochim. Ac.*, 72, 1154–1173, <https://doi.org/10.1016/j.gca.2007.12.010>, 2008.
- Kim, J.-H., Hugué, C., Zonneveld, K. A. F., Versteegh, G. J. M., Roeder, W., Sinninghe Damsté, J. S., and Schouten, S.: An experimental field study to test the stability of lipids used for the TEX₈₆ and U₃₇^{K'} palaeothermometers, *Geochim. Cosmochim. Ac.*, 73, 2888–2898, 2009.
- Kim, J.-H., van der Meer, J., Schouten, S., Helmke, P., Willmott, V., Sangiorgi, F., Koç, N., Hopmans, E. C., and Sinninghe Damsté, J. S.: New indices and calibrations derived from the distribution of crenarchaeal isoprenoid tetraether lipids: Implications for past sea surface temperature reconstructions, *Geochim. Cosmochim. Ac.*, 74, 4639–4654, <https://doi.org/10.1016/j.gca.2010.05.027>, 2010.
- Kim, J.-H., Crosta, X., Willmott, V., Renssen, H., Bonnin, J., Helmke, P., Schouten, S., and Sinninghe Damsté, J. S.: Holocene subsurface temperature variability in the eastern Antarctic continental margin, *Geophys. Res. Lett.*, 39, L06705, <https://doi.org/10.1029/2012GL051157>, 2012a.
- Kim, J.-H., Romero, O. E., Lohmann, G., Donner, B., Laepple, T., Haam, E., and Sinninghe Damsté, J. S.: Pronounced subsurface cooling of North Atlantic waters off Northwest Africa during Dansgaard – Oeschger interstadials, *Earth Planet. Sc. Lett.*, 339/340, 95–102, <https://doi.org/10.1016/j.epsl.2012.05.018>, 2012b.
- Kim, J.-H., Schouten, S., Rodrigo-Gámiz, M., Rampen, S., Marino, G., Hugué, C., Helmke, P., Buscail, R., Hopmans, E. C., Pross, J., Sangiorgi, F., Middelburg, J. B. M., and Sinninghe Damsté, J. S.: Influence of deep-water derived isoprenoid tetraether lipids on the TEX₈₆^H paleothermometer in the Mediterranean Sea, *Geochim. Cosmochim. Ac.*, 150, 125–141, 2015.
- Kim, J.-H., Villanueva, L., Zell, C., and Sinninghe Damsté, J. S.: Biological source and provenance of deep-water derived isoprenoid tetraether lipids along the Portuguese continental margin, *Geochim. Cosmochim. Ac.*, 172, 177–204, <https://doi.org/10.1016/j.gca.2015.09.010>, 2016.
- Koga, Y., Morii, H., Akagawa-Matsushita, M., and Ohga, M.: Correlation of Polar Lipid Composition with 16S rRNA Phylogeny in Methanogens. Further Analysis of Lipid Component Parts, *Biosci. Biotech. Bioch.*, 62, 230–236, 1998.
- Kuhnert, H., Bickert, T., and Paulsen, H.: Southern Ocean frontal system changes precede Antarctic ice sheet growth during the middle Miocene, *Earth Planet. Sc. Lett.*, 284, 630–638, 2009.
- Lagabriele, Y., Malavieille, J., and Suárez, M.: The tectonic history of Drake Passage and its possible impacts on global climate, *Earth Planet. Sc. Lett.*, 279, 197–211, <https://doi.org/10.1016/j.epsl.2008.12.037>, 2009.
- Lawver, L. A. and Gahagan, L. M.: Evolution of cenozoic seaways in the circum-antarctic region, *Palaeogeogr. Palaeoclimatol.*, 198, 11–37, [https://doi.org/10.1016/S0031-0182\(03\)00392-4](https://doi.org/10.1016/S0031-0182(03)00392-4), 2003.
- Lear, C. H., Rosenthal, Y., Coxall, H. K., and Wilson, P. A.: Late Eocene to early Miocene ice sheet dynamics and the global carbon cycle, *Paleoceanography*, 19, PA4015, <https://doi.org/10.1029/2004PA001039>, 2004.
- Lear, C. H., Mawbey, E. M., and Rosenthal, Y.: Cenozoic benthic foraminiferal Mg / Ca and Li / Ca records: Toward unlocking temperatures and saturation states, *Paleoceanography* 25, 1–11, <https://doi.org/10.1029/2009PA001880>, 2010.
- Lear, C. H., Coxall, H. K., Foster, G. L., Lunt, D. J., Mawbey, E. M., Rosenthal, Y., Sosdian, S. M., Thomas, E., and Wilson, P. A.: Neogene ice volume and ocean temperature: Insights from infaunal foraminiferal Mg / Ca paleothermometry, *Paleoceanography*, 30, 1437–1454, 2015.
- Levy, R., Harwood, D., Florindo, F., Sangiorgi, F., Tripathi, R., von Eynatten, H., Gasson, E., Kuhn, G., Tripathi, A., DeConto, R., Fielding, C., Field, B., Golledge, N., McKay, R., Naish, T., O'Leary, M., Pollard, D., Schouten, S., Talarico, F., Warny, S., Willmott, V., Acton, G., Panter, K., Paulsen, T., Taviani, M., and the SMS Science Team: Antarctic ice sheet sensitivity to atmospheric CO₂ variations in the early to mid-Miocene, *P. Natl. Acad. Sci. USA*, 113, 3453–3458, 2016.
- Liebrand, D., Lourens, L. J., Hodell, D. A., De Boer, B., Van De Wal, R. S. W., and Pälike, H.: Antarctic ice sheet and oceanographic response to eccentricity forcing during the early Miocene, *Clim. Past*, 7, 869–880, <https://doi.org/10.5194/cp-7-869-2011>, 2011.

- Liebrand, D., Beddow, H. M., Lourens, L. J., Pälike, H., Raffi, I., Bohaty, S. M., Hilgen, F. J., Saes, M. J. M., Wilson, P. A., Dijk, A. E. Van, Hodell, D. A., Kroon, D., Huck, C. E., and Batenburg, S. J.: Cyclostratigraphy and eccentricity tuning of the early Oligocene oxygen and carbon isotope records from Walvis Ridge Site 1264, *Earth Planet. Sc. Lett.*, 450, 392–405, <https://doi.org/10.1016/j.epsl.2016.06.007>, 2016.
- Liebrand, D., Bakker, A. T. M. De, Beddow, H. M., Wilson, P. A., and Bohaty, S. M.: Evolution of the early Antarctic ice ages, *P. Natl. Acad. Sci. USA*, 114, 3867–3872, <https://doi.org/10.1073/pnas.1615440114>, 2017.
- Liu, Z., Pagani, M., Zinniker, D., DeConto, R., Huber, M., Brinkhuis, H., Shah, S. R., Leckie, R. M., and Pearson, A.: Global Cooling During the Eocene–Oligocene Climate Transition, *Science*, 323, 1187–1190, <https://doi.org/10.1126/science.1166368>, 2009.
- Livermore, R., Eagles, G., Morris, P., and Maldonado, A.: Shackleton Fracture Zone: No barrier to early circumpolar ocean circulation, *Geology*, 32, 797–800, <https://doi.org/10.1130/G20537.1>, 2004.
- Livermore, R., Hillenbrand, C.-D., Meredith, M., and Eagles, G.: Drake Passage and Cenozoic climate: An open and shut case?, *Geochem. Geophys. Geos.*, 8, Q01005, <https://doi.org/10.1029/2005GC001224>, 2007.
- Locarnini, R. A., Mishonov, A. V., Antonov, J. I., Boyer, T. P., Garcia, H. E., Baranova, O. K., Zweng, M. M., and Johnson, D. R.: *World Ocean Atlas 2009, Volume 1?: Temperature*, NOAA Atlas NESDIS 68, US Government Printing Office, Washington, DC, 2010.
- Lopes dos Santos, R. A., Prange, M., Castañeda, I. S., Schefuß, E., Mulitz, S., Schulz, M., Niedermeyer, E. M., Sinninghe Damsté, J. S., and Schouten, S.: Glacial – interglacial variability in Atlantic meridional overturning circulation and thermocline adjustments in the tropical North Atlantic. *Earth Planet. Sc. Lett.*, 300, 407–414, <https://doi.org/10.1016/j.epsl.2010.10.030>, 2010.
- Lunt, D. J., Valdes, P. J., Jones, T. D., Ridgwell, A., Haywood, A. M., Schmidt, D. N., Marsh, R., and Maslin, M.: CO₂-driven ocean circulation changes as an amplifier of Paleocene–Eocene thermal maximum hydrate destabilization, *Geology*, 38, 875–878, 2010.
- Majewski, W. and Bohaty, S.: Surface-water cooling and salinity decrease during the Middle Miocene climate transition at Southern Ocean ODP Site 747 (Kerguelen Plateau), *Mar. Micropaleontol.*, 74, 1–14, 2010.
- Maldonado, A., Barnolas, A., Bohoyo, F., Galindo-Zaldívar, J., Hernández-Molina, J., Lobo, F., Rodríguez-Fernández, J., Somoza, L., and Vázquez, J. T.: Contourite deposits in the central Scotia Sea: the importance of the Antarctic Circumpolar Current and the Weddell Gyre flows, *Palaeogeogr. Palaeoclimatol.*, 198, 187–221, 2003.
- Maldonado, A., Barnolas, A., Bohoyo, F., Escutia, C., Galindo-Zaldívar, J., Hernández-Molina, J., Jabaloy, A., Lobo, F. J., Nelson, C. H., Rodríguez-Fernández, J., Somoza, L., and Vázquez, J.-T.: Miocene to Recent contourite drifts development in the northern Weddell Sea (Antarctica), *Global Planet. Change*, 45, 99–129, 2005.
- Maldonado, A., Bohoyo, F., Galindo-Zaldívar, J., Hernández-Molina, F. J., Lobo, F. J., Lodolo, E., Martos, Y. M., Pérez, L. F., Schreider, A. A., and Somoza, L.: A model of oceanic development by ridge jumping: Opening of the Scotia Sea, *Global Planet. Change*, 123, 152–173, <https://doi.org/10.1016/j.gloplacha.2014.06.010>, 2014.
- Markwick, P. J.: The palaeogeographic and palaeoclimatic significance of climate proxies for data-model comparisons, in: *Deep-Time Perspectives on Climate Change: Marrying the Signal from Computer Models and Biological Proxies*, edited by: Williams, M., Haywood, A., Gregory, F., and Schmidt, D. N., The Micropalaeontological Society, Special Publications, London, The Geological Society, 251–312, 2007.
- Marret, F. and De Vernal, A.: Dinoflagellate cyst distribution in surface sediments of the southern Indian Ocean, *Mar. Micropaleontol.*, 29, 367–392, 1997.
- McMillan, M., Shepherd, A., Sundal, A., Briggs, K., Muir, A., Ridout, A., Hogg, A., and Wingham, D.: Increased ice losses from Antarctica detected by CryoSat-2, *Geophys. Res. Lett.*, 41, 3899–3906, <https://doi.org/10.1002/2014GL060111>, 2014.
- Miles, B. W. J., Stokes, C. R., and Jamieson, S. S. R.: Pan – ice-sheet glacier terminus change in East Antarctica reveals sensitivity of Wilkes Land to sea-ice changes, *Sci. Adv.*, 2, e1501350, <https://doi.org/10.1126/sciadv.1501350>, 2016.
- Miller, K. G., Baluyot, R., Wright, J. D., Kopp, R. E., and Browning, J. V.: Closing an early Miocene astronomical gap with Southern Ocean $\delta^{18}\text{O}$ and $\delta^{13}\text{C}$ records: Implications for sea level change, *Paleoceanography*, 32, 600–621, 2017.
- Mollenhauer, G., Basse, A., Kim, J. H., Sinninghe Damsté, J. S., and Fischer, G.: A four-year record of $\text{U}_{37}^{K'}$ - and TEX_{86} -derived sea surface temperature estimates from sinking particles in the filamentous upwelling region off Cape Blanc, Mauritania, *Deep-Sea Res. Pt. I*, 97, 67–79, <https://doi.org/10.1016/j.dsr.2014.11.015>, 2015.
- Murray, A. E., Preston, C. M., Massana, R., Taylor, T. L., Blakis, A., Wu, K., and Delong, E. F.: Seasonal and spatial variability of bacterial and archaeal assemblages in the coastal waters near Anvers Island, Antarctica, *Appl. Environ. Microb.*, 64, 2585–2595, 1998.
- Naish, T. R., Woolfe, K. J., Barrett, P. J., Wilson, G. S., Atkins, C., Bohaty, S. M., Bücker, C. J., Claps, M., Davey, F. J., Dunbar, G. B., Dunn, A. G., Fielding, C. R., Florindo, F., Hannah, M. J., Harwood, D. M., Henrys, S., Krissek, L. A., Lavelle, M., van Der Meer, J., McIntosh, W. C., Niessen, F., Passchier, S., Powell, R. D., Roberts, A. P., Sagnotti, L., Scherer, R. P., Strong, C. P., Talarico, F., Verosub, K. L., Villa, G., Watkins, D. K., Webb, P. N., and Wonik, T.: Orbitally induced oscillations in the East Antarctic ice sheet at the Oligocene/Miocene boundary, *Nature*, 413, 719–723, <https://doi.org/10.1038/35099534>, 2001.
- Orsi, A. H., Whitworth, T., and Nowlin, W. D.: On the meridional extent and fronts of the Antarctic Circumpolar Current, *Deep-Sea Res. Pt. I*, 42, 641–673, [https://doi.org/10.1016/0967-0637\(95\)00021-W](https://doi.org/10.1016/0967-0637(95)00021-W), 1995.
- Pagani, M., Huber, M., Liu, Z., Bohaty, S. M., Henderiks, J., Sijp, W., Krishnan, S., and DeConto, R. M.: The Role of Carbon Dioxide During the Onset of Antarctic Glaciation, *Science*, 334, 1261–1265, <https://doi.org/10.1126/science.1203909>, 2011.
- Pälike, H., Frazier, J., and Zachos, J. C.: Extended orbitally forced palaeoclimatic records from the equatorial Atlantic Ceara Rise, *Quaternary Sci. Rev.*, 25, 3138–3149, 2006a.
- Pälike, H., Norris, R. D., Herrle, J. O., Wilson, P. A., Coxall, H. K., Lear, C. H., Shackleton, N. J., Tripati, A. K., and Wade, B. S.:

- The Heartbeat of the Oligocene Climate System, *Science*, 314, 1894–1898, <https://doi.org/10.1126/science.1133822>, 2006b.
- Parrenin, F., Masson-Delmotte, V., Köhler, P., Raynaud, D., Pailard, D., Schwander, J., Barbante, C., Landais, A., Wegner, A., and Jouzel, J.: Synchronous Change of Atmospheric CO₂ and Antarctic Temperature During the Last Deglacial Warming, *Science*, 339, 1060–1063, 2013.
- Passchier, S. and Krissek, L. A.: Oligocene-Miocene Antarctic continental weathering record and paleoclimatic implications, Cape Roberts drilling Project, Ross Sea, Antarctica, *Palaeogeogr. Palaeoclimatol.*, 260, 30–40, 2008.
- Pekar, S. F. and Christie-Blick, N.: Resolving apparent conflicts between oceanographic and Antarctic climate records and evidence for a decrease in *p*CO₂ during the Oligocene through early Miocene (34–16 Ma), *Palaeogeogr. Palaeoclimatol.*, 260, 41–49, <https://doi.org/10.1016/j.palaeo.2007.08.019>, 2008.
- Pekar, S. F., DeConto, R. M., and Harwood, D. M.: Resolving a late Oligocene conundrum: Deep-sea warming and Antarctic glaciation, *Palaeogeogr. Palaeoclimatol.*, 231, 29–40, <https://doi.org/10.1016/j.palaeo.2005.07.024>, 2006.
- Peterse, F., Kim, J., Schouten, S., Klitgaard, D., Koç, N., Sinninghe and Damsté, J. S.: Constraints on the application of the MBT/CBT palaeothermometer at high latitude environments (Svalbard, Norway), *Org. Geochem.*, 40, 692–699, <https://doi.org/10.1016/j.orggeochem.2009.03.004>, 2009.
- Petersen, S. V. and Schrag, D. P.: Antarctic ice growth before and after the Eocene-Oligocene Transition: New estimates from clumped isotope paleothermometry, *Paleoceanography*, 30, 1305–1317, <https://doi.org/10.1002/2014PA002769>, 2015.
- Plancq, J., Mattioli, E., Pittet, B., Simon, L., and Grossi, V.: Productivity and sea-surface temperature changes recorded during the late Eocene-early Oligocene at DSDP Site 511 (South Atlantic), *Palaeogeogr. Palaeoclimatol.*, 407, 34–44, <https://doi.org/10.1016/j.palaeo.2014.04.016>, 2014.
- Pollard, D., DeConto, R. M., and Alley, R. B.: Potential Antarctic Ice Sheet retreat driven by hydrofracturing and ice cliff failure, *Earth Planet. Sc. Lett.*, 412, 112–121, <https://doi.org/10.1016/j.epsl.2014.12.035>, 2015.
- Prebble, J. G., Crouch, E. M., Carter, L., Cortese, G., Bostock, H., and Neil, H.: An expanded modern dinoflagellate cyst dataset for the Southwest Pacific and Southern Hemisphere with environmental associations, *Mar. Micropaleontol.*, 101, 33–48, <https://doi.org/10.1016/j.marmicro.2013.04.004>, 2013.
- Pross, J., Contreras, L., Bijl, P. K., Greenwood, D. R., Bohaty, S. M., Schouten, S., Bendle, J. A., Röhl, U., Tauxe, L., Raine, J. I., Huck, C. E., van de Flierdt, T., Jamieson, S. S. R., Stickley, C. E., van de Schootbrugge, B., Escutia, C., and Brinkhuis, H.: Persistent near-tropical warmth on the Antarctic continent during the early Eocene epoch, *Nature*, 488, 73–77, <https://doi.org/10.1038/nature11300>, 2012.
- Qin, W., Carlson, L. T., Armbrust, E. V., Devol, A. H., Moffett, J. W., Stahl, D. A., and Ingalls, A. E.: Confounding effects of oxygen and temperature on the TEX₈₆ signature of marine Thaumarchaeota, *P. Natl. Acad. Sci. USA*, 112, 10979–10984, 2015.
- Ravelo, A. C. and Hillaire-Marcel, C.: The Use of Oxygen and Carbon Isotopes of Foraminifera in Paleooceanography, in: *Developments in Marine Geology*, Elsevier B.V., 735–764, [https://doi.org/10.1016/S1572-5480\(07\)01023-8](https://doi.org/10.1016/S1572-5480(07)01023-8), 2007.
- Richey, J. N. and Tierney, J. E.: GDGT and alkenone flux in the northern Gulf of Mexico: Implications for the TEX₈₆ and U₃₇^{k'} paleothermometers, *Paleoceanography*, 31, 1547–1561, <https://doi.org/10.1002/2016PA003032>, 2016.
- Rodrigo-Gámiz, M., Rampen, S. W., de Haas, H., Baas, M., Schouten, S., and Sinninghe Damsté, J. S.: Constraints on the applicability of the organic temperature proxies U₃₇^{k'}, TEX₈₆ and LDI in the subpolar region around Iceland, *Biogeosciences*, 12, 6573–6590, <https://doi.org/10.5194/bg-12-1113-2015>, 2015.
- Salabarnada, A., Escutia, C., Röhl, U., Nelson, C. H., McKay, R., Jiménez-Espejo, F. J., Bijl, P. K., Hartman, J. D., Strother, S. L., Salzmann, U., Evangelinos, D., López-Quirós, A., Flores, J. A., Sangiorgi, F., Ikehara, M., and Brinkhuis, H.: Paleooceanography and ice sheet variability offshore Wilkes Land, Antarctica – Part 1: Insights from late Oligocene astronomically paced contourite sedimentation, *Clim. Past*, 14, 991–1014, <https://doi.org/10.5194/cp-14-991-2018>, 2018.
- Sangiorgi, F., Bijl, P. K., Passchier, S., Salzmann, U., Schouten, S., McKay, R., Cody, R. D., Pross, J., van de Flierdt, T., Bohaty, S. M., Levy, R., Williams, T., Escutia, C., and Brinkhuis, H.: Southern Ocean warming and Wilkes Land ice sheet retreat during the mid-Miocene, *Nat. Commun.*, 9, 317, <https://doi.org/10.1038/s41467-017-02609-7>, 2018.
- Scher, H. D. and Martin, E. E.: Timing and climatic consequences of the opening of Drake Passage, *Science*, 312, 428–430, <https://doi.org/10.1126/science.1120044>, 2006.
- Scher, H. D. and Martin, E. E.: Oligocene deep water export from the North Atlantic and the development of the Antarctic Circumpolar Current examined with neodymium isotopes, *Paleoceanography*, 23, 1–12, <https://doi.org/10.1029/2006PA001400>, 2008.
- Scher, H. D., Whittaker, J. M., Williams, S. E., Latimer, J. C., Kordesch, W. E. C., and Delaney, M. L.: Onset of Antarctic Circumpolar Current 30 million years ago as Tasmanian Gateway aligned with westerlies, *Nature*, 523, 580–583, <https://doi.org/10.1038/nature14598>, 2015.
- Schnack-Schiel, S. B.: Aspects of the study of the life cycles of Antarctic copepods, *Hydrobiologia*, 453/454, 9–24, <https://doi.org/10.1023/A:1013195329066>, 2001.
- Schouten, S., Hopmans, E. C., Schefuß, E., and Sinninghe Damsté, J. S.: Distributional variations in marine crenarchaeotal membrane lipids?: a new tool for reconstructing ancient sea water temperatures?, *Earth Planet. Sc. Lett.*, 204, 265–274, [https://doi.org/10.1016/S0012-821X\(02\)00979-2](https://doi.org/10.1016/S0012-821X(02)00979-2), 2002.
- Schouten, S., Hopmans, E. C., and Sinninghe Damsté, J. S.: The organic geochemistry of glycerol dialkyl glycerol tetraether lipids: A review, *Org. Geochem.*, 54, 19–61, <https://doi.org/10.1016/j.orggeochem.2012.09.006>, 2013.
- Shen, Q., Hansheng, W., Shum, C. K., Jiang, L., Hsu, H. T., and Dong, J.: Recent high-resolution Antarctic ice velocity maps reveal increased mass loss in Wilkes Land, East Antarctica, *Sci. Rep.-UK*, 8, 4477, <https://doi.org/10.1038/s41598-018-22765-0>, 2018.
- Shevenell, A. E., Kennett, J. P., and Lea, D. W.: Middle Miocene Southern Ocean cooling and Antarctic cryosphere expansion, *Science*, 305, 1766–1770, 2004.
- Sinninghe Damsté, J. S.: Spatial heterogeneity of sources of branched tetraethers in shelf systems?: The geochemistry of tetraethers in the Berau River delta (Kaliman-

- tan, Indonesia), *Geochim. Cosmochim. Ac.*, 186, 13–31, <https://doi.org/10.1016/j.gca.2016.04.033>, 2016.
- Sinninghe Damste, J. S., Ossebaar, J., Abbas, B., Schouten, S., and Verschuren, D.: Fluxes and distribution of tetraether lipids in an equatorial African lake?: Constraints on the application of the TEX₈₆ palaeothermometer and BIT index in lacustrine settings, *Geochim. Cosmochim. Ac.*, 73, 4232–4249, <https://doi.org/10.1016/j.gca.2009.04.022>, 2009.
- Sluijs, A., Bijl, P. K., Schouten, S., Röhl, U., Reichert, G.-J., and Brinkhuis, H.: Southern ocean warming, sea level and hydrological change during the Paleocene-Eocene thermal maximum, *Clim. Past*, 7, 47–61, <https://doi.org/10.5194/cp-7-47-2011>, 2011.
- Sorlien, C. C., Luyendyk, B. P., Wilson, D. S., Decesari, R. C., Bartek, L. R., and Diebold, J. B.: Oligocene development of the West Antarctic Ice Sheet recorded in eastern Ross Sea strata, *Geology*, 35, 467–470, <https://doi.org/10.1130/G23387A.1>, 2007.
- Spilling, K., Ylöstalo, P., Simis, S., and Seppälä, J.: Interaction Effects of Light, Temperature and Nutrient Limitations (N, P and Si) on Growth, Stoichiometry and Photosynthetic Parameters of the Cold-Water Diatom *Chaetoceros wighamii*, *PLoS One*, 10, e0126308, <https://doi.org/10.1371/journal.pone.0126308>, 2015.
- Stap, L. B., van de Wal, R. S. W., de Boer, B., Bintanja, R., and Lourens, L. J.: The influence of ice sheets on temperature during the past 38 million years inferred from a one-dimensional ice sheet-climate model, *Clim. Past*, 13, 1243–1257, <https://doi.org/10.5194/cp-13-1243-2017>, 2017.
- Stickley, C. E., Brinkhuis, H., Schellenberg, S. A., Sluijs, A., Röhl, U., Fuller, M., Grauert, M., Huber, M., Warnaar, J., and Williams, G. L.: Timing and nature of the deepening of the Tasmanian Gateway, *Paleoceanography*, 19, 1–18, <https://doi.org/10.1029/2004PA001022>, 2004.
- Strother, S. L., Salzmann, U., Sangiorgi, F., Bijl, P. K., Pross, J., and Escutia, C.: A new quantitative approach to identify reworking in Eocene to Miocene pollen records from offshore Antarctica using red fluorescence and digital imaging, *Biogeosciences*, 14, 2089–2100, <https://doi.org/10.5194/bg-14-2089-2017>, 2017.
- Super, J. R., Thomas, E., Pagani, M., Huber, M., O'Brien, C., and Hull, P. M.: North Atlantic temperature and pCO₂ coupling in the early-middle Miocene, *Geology*, 46, 519–522, 2018.
- Tauxe, L., Stickley, C. E., Sugisaki, S., Bijl, P. K., Bohaty, S. M., Brinkhuis, H., Escutia, C., Flores, J. A., Houben, A. J. P., Iwai, M., Jiménez-Espejo, F., McKay, R., Passchier, S., Pross, J., Riesselman, C. R., Röhl, U., Sangiorgi, F., Welsh, K., Klaus, A., Fehr, A., Bendle, J. A. P., Dunbar, R., González, J., Hayden, T., Katsuki, K., Olney, M. P., Pekar, S. F., Shrivastava, P. K., van de Flierdt, T., Williams, T., and Yamane, M.: Chronostratigraphic framework for the IODP Expedition 318 cores from the Wilkes Land Margin: Constraints for paleoceanographic reconstruction, *Paleoceanography*, 27, PA2214, <https://doi.org/10.1029/2012PA002308>, 2012.
- Taylor, K. W. R., Huber, M., Hollis, C. J., Hernandez-Sanchez, M. T., and Pancost, R. D.: Re-evaluating modern and Palaeogene GDGT distributions: Implications for SST reconstructions, *Global Planet. Change*, 108, 158–174, <https://doi.org/10.1016/j.gloplacha.2013.06.011>, 2013.
- Tierney, J. E. and Tingley, M. P.: A Bayesian, spatially-varying calibration model for the TEX₈₆ proxy, *Geochim. Cosmochim. Ac.*, 127, 83–106, <https://doi.org/10.1016/j.gca.2013.11.026>, 2014.
- Tierney, J. E. and Tingley, M. P.: A TEX₈₆ surface sediment database and extended Bayesian calibration, *Sci. Data*, 2, 150029, <https://doi.org/10.1038/sdata.2015.29>, 2015.
- Tierney, J. E., Sinninghe Damsté, J. S., Pancost, R. D., Sluijs, A., and Zachos, J. C.: Eocene temperature gradients, *Nat. Geosci.*, 10, 538–539, 2017.
- The IMBRIE Team: Mass balance of the Antarctic Ice Sheet from 1992 to 2017, *Nature*, 558, 219–222, 2018.
- Trommer, G., Siccha, M., van der Meer, M. T. J., Schouten, S., Sinninghe Damsté, J. S., Schulz, H., Hemleben, C., and Kucera, M.: Organic Geochemistry Distribution of Crenarchaeota tetraether membrane lipids in surface sediments from the Red Sea, *Org. Geochem.*, 40, 724–731, <https://doi.org/10.1016/j.orggeochem.2009.03.001>, 2009.
- van Hinsbergen, D. J. J., Van Groot, L. V. De, Schaik, S. J. Van, Spakman, W., Bijl, P. K., Sluijs, A., Langereis, C. G., and Brinkhuis, H.: A Paleolatitude Calculator for Paleoclimate Studies, *PLoS One*, 10, 1–21, <https://doi.org/10.5281/zenodo.16166>, 2015.
- Villanueva, L., Schouten, S., and Sinninghe Damsté, J. S.: Depth-related distribution of a key gene of the tetraether lipid biosynthetic pathway in marine Thaumarchaeota, *Environ. Microbiol.*, 17, 3527–3539, <https://doi.org/10.1111/1462-2920.12508>, 2015.
- Wang, X.-F.: fANCOVA: Non-parametric analysis of covariance, <https://CRAN.R-project.org/package=fANCOVA> (last access: 27 August 2018), 2010.
- Warnaar, J.: Climatological implications of Australian-Antarctic separation, Ph.D. Thesis, Utrecht University, Utrecht, the Netherlands, 143 pp., 2006.
- Weijers, J. W. H., Schouten, S., Hopmans, E. C., Geenevasen, J. A. J., David, O. R. P., Coleman, J. M., Pancost, R. D., and Sinninghe Damsté, J. S.: Membrane lipids of mesophilic anaerobic bacteria thriving in peats have typical archaeal traits, *Environ. Microbiol.*, 8, 648–657, <https://doi.org/10.1111/j.1462-2920.2005.00941.x>, 2006.
- Weijers, J. W. H., Lim, K. L. H., Aquilina, A., Sinninghe Damsté, J. S., and Pancost, R. D.: Biogeochemical controls on glycerol dialkyl glycerol tetraether lipid distributions in sediments characterized by diffusive methane flux, *Geochem. Geophys. Geos.*, 12, Q10010, <https://doi.org/10.1029/2011GC003724>, 2011.
- Westerhold, T., Bickert, T., and Röhl, U.: Middle to late Miocene oxygen isotope stratigraphy of ODP site 1085 (SE Atlantic): new constraints on Miocene climate variability and sea-level fluctuations, *Palaeogeogr. Palaeoclimatol.*, 217, 205–222, 2005.
- Wilson, D. S., Jamieson, S. S. R., Barrett, P. J., Leitchkov, G., Gohl, K., and Larter, R. D.: Antarctic topography at the Eocene–Oligocene boundary, *Palaeogeogr. Palaeoclimatol.*, 335/336, 24–34, <https://doi.org/10.1016/j.palaeo.2011.05.028>, 2012.
- Yamamoto, M., Shimamoto, A., Fukuhara, T., Tanaka, Y., and Ishizaka, J.: Glycerol dialkyl glycerol tetraethers and TEX₈₆ index in sinking particles in the western North Pacific, *Org. Geochem.*, 53, 52–62, <https://doi.org/10.1016/j.orggeochem.2012.04.010>, 2012.
- Zachos, J.: Trends, Rhythms, and Aberrations in Global Climate 65 Ma to Present, *Science*, 292, 686–693, <https://doi.org/10.1126/science.1059412>, 2001.
- Zachos, J., Shackleton, N. J., Revenaugh, J. S., Pälike, H., and Flower, B. P.: Forcing across the Oligocene-Miocene Boundary, *Science*, 292, 274–278, 2001.

- Zachos, J. C., Dickens, G. R., and Zeebe, R. E.: An early Cenozoic perspective on greenhouse warming and carbon-cycle dynamics, *Nature*, 451, 279–283, <https://doi.org/10.1038/nature06588>, 2008.
- Zhang, Y. G., Zhang, C. L., Liu, X., Li, L., Hinrichs, K., and Noakes, J. E.: Methane Index?: A tetraether archaeal lipid biomarker indicator for detecting the instability of marine gas hydrates, *Earth Planet. Sc. Lett.*, 307, 525–534, <https://doi.org/10.1016/j.epsl.2011.05.031>, 2011.
- Zhang, Y. G., Pagani, M., Liu, Z., Bohaty, S. M., and DeConto, R.: A 40-million-year history of atmospheric CO₂, *Phil. T. R. Soc. A*, 371, 20130096, <https://doi.org/10.1098/rsta.2013.0096>, 2013.
- Zhang, Y. G., Pagani, M., and Wang, Z.: Ring Index: A new strategy to evaluate the integrity of TEX₈₆ paleothermometry, *Paleoclimatology*, 31, 220–232, <https://doi.org/10.1002/2015PA002848>, 2016.