







Map III.1.2.4a. Planned wind turbine parks in the BPNS

(Original data source: C-Power nv / TV Electrabel - Ondernemingen Jan de Nul (Project Seanergy);

Map: Maritime Institute - Gent University adapted from RCMG - Gent University)

-  planned wind turbine park
Electrabel - Jan de Nul I (license suspended)
-  planned wind turbine park (+ electricity cable)
C-Power II
-  high-voltage cable on land
-  planned high-voltage cable
on land