



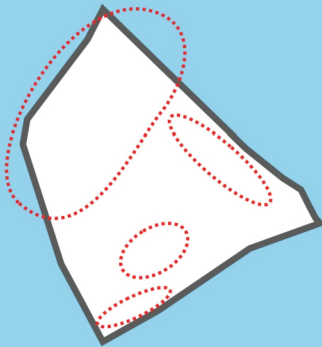
the rich sea



concentration of economic activities in a central area



most important economic activities (fishing, sand & gravel extraction, wind parks) are allocated to a specific area (concession zones) based on economic suitability



natural and other 'sheltered' areas (wind parks, deep see) function as storage rooms (additional possibilities for fishery and aquaculture)

Map III.1.4.2s. Scenario 5: The Rich Sea - spatial concepts
(Structure maps: Maritime Institute - Gent University)