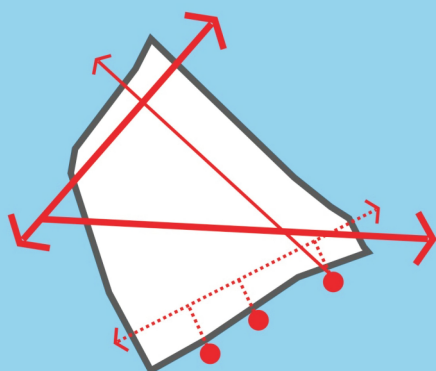
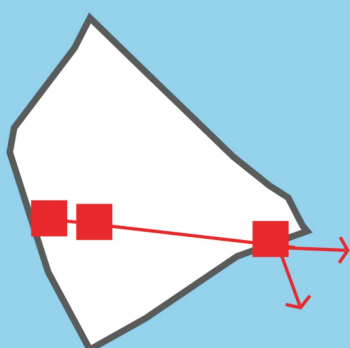


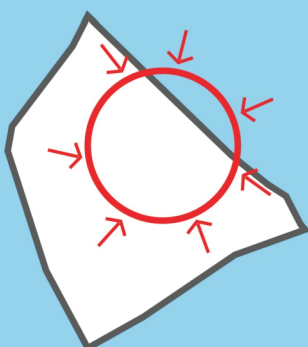
# the sailing sea



development of a differentiated mobility network  
(short sea shipping - traffic separation for economic shipping - ferry lines)



development of a port and airport at sea, connected to the port of Zeebrugge and to relieve Oostende, Zaventem, ...



concentration of other economic activities

**Map III.1.4.2w. Scenario 6: The Sailing Sea - spatial concepts**  
(Structure maps: Maritime Institute - Gent University)