DI: 236487

Debiet- en sedimentmeting
Raai - 3 Westerschelde
16 en 17 mei 1995

Deel I

Meetdienst Zeeland

Notitie nr. ZLMD-95.N.016
Afdeling AXMH
Vlissingen, juli 1995

Ministerie van Verkeer en Waterstaat
Directoraat-Generaal Rijkswaterstaat
Directie Zeeland
Nummer: K1618-1
Bibliotheek, Koestr. 30, tel: 0118-686362,
postbus 5014, 4330 KA Middelburg

van Verkeer en Waterstaat
-Generaal Rijkswaterstaat
eland



ministerie van verkeer en waterstaat

rijkswaterstaat

directie zeeland
meetdienst zeeland

notitie

nummer: ZLMD-95.N.016

onderwerp: Meetresultaten
Stroom- en sedimentmeting
raai 3 Westerschelde

datum: 16 en 17 mei 1995

Deel I

kode: 0215M9501

datum: juli 1995

auteur: Verwerking Hydrografie

bijlagen: 30

Postbus 5116
4380 KC Vlissingen
pr. Hendrikweg 3
4382 NR Vlissingen
tel. (01184) 22000
fax. (01184) 72772

1. ALGEMEEN

In de Westerschelde ter hoogte van de Overloop van Valkenisse - Zimmermangeul is in stroommeetraai 3 verdeeld over twee deelraaien een gecombineerde debiet- en sedimentmeting uitgevoerd gedurende een volledige getijperiode.
Op 16 mei 1995 is er met 3 meetschepen in combinatie met 2 OSM meetpunten gemeten in deelraai 2 (Overloop van Valkenisse) en op 17 mei 1995 in deelraai 3 (Zimmermangeul) met 3 meetschepen en 1 OSM meetpunt. De meetperiode van de OSM's was van 11 t/m 29 mei 1995.
Voor een situatie van de meetraaien en de meetpunten zie bijlage 1.
Het debiet van deze raaien is door de "Scaldis", met behulp van de ADCP bepaald, en wel op 16 mei 1995 van de Zimmermangeul en op 17 mei 1995 voor de Overloop van Valkenisse. De resultaten van deze meting zijn niet in deze notitie opgenomen.

2. PLAATSBEPALING

De posities van de meetschepen werden aan boord van de schepen met het DGPS-plaatsbepalingssysteem bepaald.
De posities van de meetschepen en de raaigegevens staan vermeld in bijlage 2.
In de dwarsprofielen (bijlagen 3) zijn de meetposities uitgezet in afstanden ten opzichte van het nulpunt.

3 UITVOERING

De metingen werden uitgevoerd als vertikaalmetingen, waarbij de vertikalen opgaand werden gemeten. Tijdens de meting zijn t.b.v. de ijking AZTM een aantal zout/temperatuur vertikalen gemeten en zijn voor de ijking MEX een aantal monsters genomen.
De OSM-instrumenten hebben gemeten op een diepte van 40% van de waterdiepte (t.o.v. van n.a.p.) boven de bodem
Bijlage 4 toont een overzicht van de uitgevoerde metingen met opgetreden storingen:

mp.1: "Lodycke"

- ELMAR: Startproblemen vanwege een defecte multiprogrammer.

mp.4: "Steenvliet"

- Algemeen: Metingen onderbroken vanwege te geringe meetdiepte.
- AZTM/MEX: Gemeten stroomrichtingen tijdens de eb i.v.m. de vele fouten handmatig gewijzigd.

mp.6: "Pluimpot"

- ELMAR: Na twee vertikalen gemeten te hebben hijslier defect. Deze vertikalen zijn niet uitgewerkt.
- Algemeen: Slechte meetpositie i.v.m. steile oever en windin vloed.

mp.OSM1:

- OSM 102 is niet gestart.

4. VERTIKAAL GETIJ

Het vertikaal getij ter bepaling van de getijcoëfficient werd bepaald aan de registrerende peilschrijver van Hansweert, (X: 58390; Y: 384990), lokatietienummer 120 uit het Zege-meetnet en is grafisch uitgezet tegen de tijd in bijlage 5 samen met het vertikaal getij van Baalhoek (X: 65541; Y: 375998), lokatienummer 116 en van Bath (X: 73080; Y: 379550), lokatienummer 110.
De gemiddelde getijgegevens over de periode 1981-1990 van station Hansweert zijn:

WATERSTANDEN IN M TEN OPZICHTE VAN N.A.P.			
GETIJ	H.W.	L.W.	TIJVERSCHIL IN M
Gemiddeld springtij	2.77	-2.28	5.05
Gemiddeld getij	2.42	-2.06	4.46
Gemiddeld doodtij	1.95	-1.70	3.65

OPGETREDEN GETIJ STATION HANSWEERT

DATUM	M.E.T.	H in M	TIJVERSCHIL IN METERS	GETIJCOËFFICIËNT TEN OPZICHTE VAN GEMIDDELD GETIJ
16-05-1995	03.30	2.98		
16-05-1995	10.05	-2.55	eb 5.53	1.23991
16-05-1995	15.55	2.92	vloed 5.47	1.22646
16-05-1995	22.30	-2.57	eb 5.49	1.23094
17-05-1995	04.30	3.06		
17-05-1995	10.45	-2.35	eb 5.41	1.21300
17-05-1995	16.20	3.21	vloed 5.56	1.24664
17-05-1995	23.05	-1.87	eb 5.08	1.13901

5. WEERSOMSTANDIGHEDEN

16 mei 1995:

Gedurende de gehele meting stond er een matige wind van 4 á 5 m/sec (3 Beaufort) uit richtingen tussen oost-noordoost en zuidoost.

17 mei 1995:

Aanvankelijk stond er een matige zuid-zuidwesten wind van 6 m/sec (4 Beaufort) welke geleidelijk toenam tot krachtig 12 m/sec (6 Beaufort) en draaiend naar zuidwest.

De windsnelheid en -richting werd gemeten aan de meetopstelling Hansweert (Zege-lokatienummer 816) en zijn samen met het vertikale getij van Baalhoek uitgezet in de bijlage 6.

6. VERWERKING

-Stroommeting (ELMAR)

De volgende bewerkingen zijn uitgevoerd:

* de stroomvertikalen (bijlage 7);
* de stroomsnelheids- en stroomrichtingsgrafieken als functie van de tijd (bijlage 8) inclusief de grafieken van de OSM-meetpunten 1 t/m 3;

* de stroombeelden per half-maanuur voor de Overloop van Valkenisse (bijlage 9) en Zimmermangeul (bijlage 10).
  De z.g. maanuurtijdstippen zijn bepaald t.o.v. de hoogwatertijdstippen van getijstation Baalhoek;

-Stroommeting (OSM)

De gemeten stroomsnelheden en -richtingen zijn tegen de tijd uitgezet in 9-dagen-plots in de bijlagen 11 t/m 15.
In deze bijlagen staan tevens vermeld:

* De gemiddelde stroomsnelheid en -richting van de gehele meetperiode uitgezet op maanuren, welke bepaald zijn t.o.v. de hoogwatertijd stippen van Baalhoek;
* De maximale eb- en vloedsnelheden uitgezet tegen het getijverschil van Baalhoek;
* Regressiefactoren per half-maanuur.
  De metingen in punten 2 en 5 tijdens de Elmar-meting van resp. 16 en 17 mei 1995 gelden tevens als controlemeting voor de OSM's (bijlage 16).

-Zandmeting (AZTM)

De gemeten zandconcentraties en het daaruit afgeleide zandtransport zijn met de voor het betreffende instrument geldende ijklijn gecorrigeerd. Zie voor de ijklijnen bijlage 17. Deze ijklijnen zijn bepaald in het Waterloopkundig Laboratorium Delft uit meetresultaten in zoet water (saliniteit = 0 ‰) en herleid naar een temperatuur van 15 °C (Kt = 1.0) en aangepast naar de omstandigheden tijdens de meting van 16 en 17 mei 1995, n.l. een watertemperatuur van 12,7 °C en een saliniteit van 13,5 ‰ waarbij Kt = 1,002653.
Uit de gecorrigeerde gegevens zijn de vertikalen, stroomsnelheid en -richting getekend in combinatie met de zandconcentratie (bijlage 18). In bijlage 19 zijn dezelfde stroomsnelheidsvertikalen getekend maar dan in combinatie met het zandtransport. In deze bijlage is tevens een tabel opgenomen met het gemiddeld totaaltransport per vertikaal.
De gemiddelde stroomsnelheden en -richtingen zijn tegen de tijd uitgezet in samenhang met de gemiddelde concentratie (bijlage 20) en in de bijlage 21 in combinatie met het totaaltransport.
Per vast meetniveau zijn de meetresultaten gepresenteerd in combinatie met de zandconcentratie (bijlage 22) en in bijlage 23 gecombineerd met het zandtransport.

-Slibmeting (MEX)

Tijdens de meting zijn monsters genomen om aan de hand daarvan de MEX-gegevens te corrigeren. De daaruit voortgekomen ijklijnen zijn gepresenteerd in bijlage 24.

De bijlagen 25 t/m 30 tonen dezelfde presentatie voor wat betreft de slibresultaten als de bijlagen 18 t/m 23 voor de zandresultaten (concentratie - transport).

7. GEGEVENSOPSLAG

Alle gegevens zijn opgeslagen in de database van de HP1000 met uitzondering van de AZTM/MEX-gegevens welke op systeem-1 van de HP1000 staan opgeslagen om vervolgens op tape te worden gezet.

In de database zijn de volgende 10-minuutbestanden aanwezig:

SGO2: Gemiddelde vertikaalgegevens (snelheid - richting)
WTO2: Gecorrigeerde waterstanden
HWO2: Hoog- en laagwaterstanden
WIO2: Windgegevens

OMSCHRIJVING	LOKATIENAAM	LOKATIENUMMER	SOORT/FASE
mp.1 Lodycke	LOD1	-104	SGO2
mp.2 Houtvliet	HOU1	-95	SGO2
mp.3 Wijtvliet	WIJ1	-110	SGO2
mp.4 Steenvliet	STE1	-108	SGO2
mp.5 Sierix	SIE1	-102	SGO2
mp.OSM1	O104	-2104	SGO2
mp.OSM2	O108	-2108	SGO2
mp.OSM2	O121	-2121	SGO2
mp.OSM3	O103	-2103	SGO2
mp.OSM3	O110	-2110	SGO2
Hansweert	HANS	120	WTO2/HWO2
Baalhoek	BAAL	116	WTO2/HWO2
Bath	BATH	110	WTO2
Hansweert	HAWI	816	WIO2

De gevalideerde AZTM-gegevens staan opgeslagen onder de volgende filenamen:

mp.1 Lodycke : AZTM07V95051606.DAT;
mp.2 Houtvliet : AZTM04V95051605.DAT;
mp.3 Wijtvliet : AZTM10V95051605.DAT;
mp.4 Steenvliet: AZTM02V95051705.DAT;
mp.5 Sierix : AZTM01V95051705.DAT;
mp.6 Pluimpot : AZTM09V95051706.DAT.

De gevalideerde MEX-gegevens staan opgeslagen onder de volgende filenamen:

mp.1 Lodycke : AZTMPGV95051606.DAT;
mp.2 Houtvliet : AZTMPDV95051605.DAT;
mp.3 Wijtvliet : AZTMPJV95051605.DAT;
mp.4 Steenvliet: AZTMPBV95051705.DAT;
mp.5 Sierix : AZTMPAV95051705.DAT;
mp.6 Pluimpot : AZTMPIV95051706.DAT.

8. LIJST VAN BIJLAGEN

Deel I

1. Situatie meetgebied
2. Gegevens meetraai en posities meetschepen
3. Posities meetschepen in dwarsprofiel
4. Overzicht metingen
5. Opgetreden getij
6. Wind- en getijgegevens
7. Stroomvertikalen
8. Stroomsnelheids- en stroomrichtingsgrafieken
9. Stroombeeld per half-maanuur Overloop van Valkenisse
10. Stroombeeld per half-maanuur Zimmermangeul
11. Resultaten OSM 104, meetpunt OSM1
12. Resultaten OSM 108, meetpunt OSM2
13. Resultaten OSM 121, meetpunt OSM2
14. Resultaten OSM 103, meetpunt OSM3
15. Resultaten OSM 110, meetpunt OSM3
16. Controlemetingen OSM's

Deel II

17. IJklijnen AZTM
18. Vertikalen - zandconcentratie
19. Vertikalen - zandtransport + tabel totaal transport
20. Gemiddelde krommen - zandconcentratie
21. Gemiddelde krommen - zandtransport
22. Krommen per meetniveau - zandconcentratie
23. Krommen per meetniveau - zandtransport
24. IJklijnen MEX
25. Vertikalen - slibconcentratie
26. Vertikalen - slibtransport + tabel totaal transport
27. Gemiddelde krommen - slibconcentratie
28. Gemiddelde krommen - slibtransport
29. Krommen per meetniveau - slibconcentratie
30. Krommen per meetniveau - slibtransport

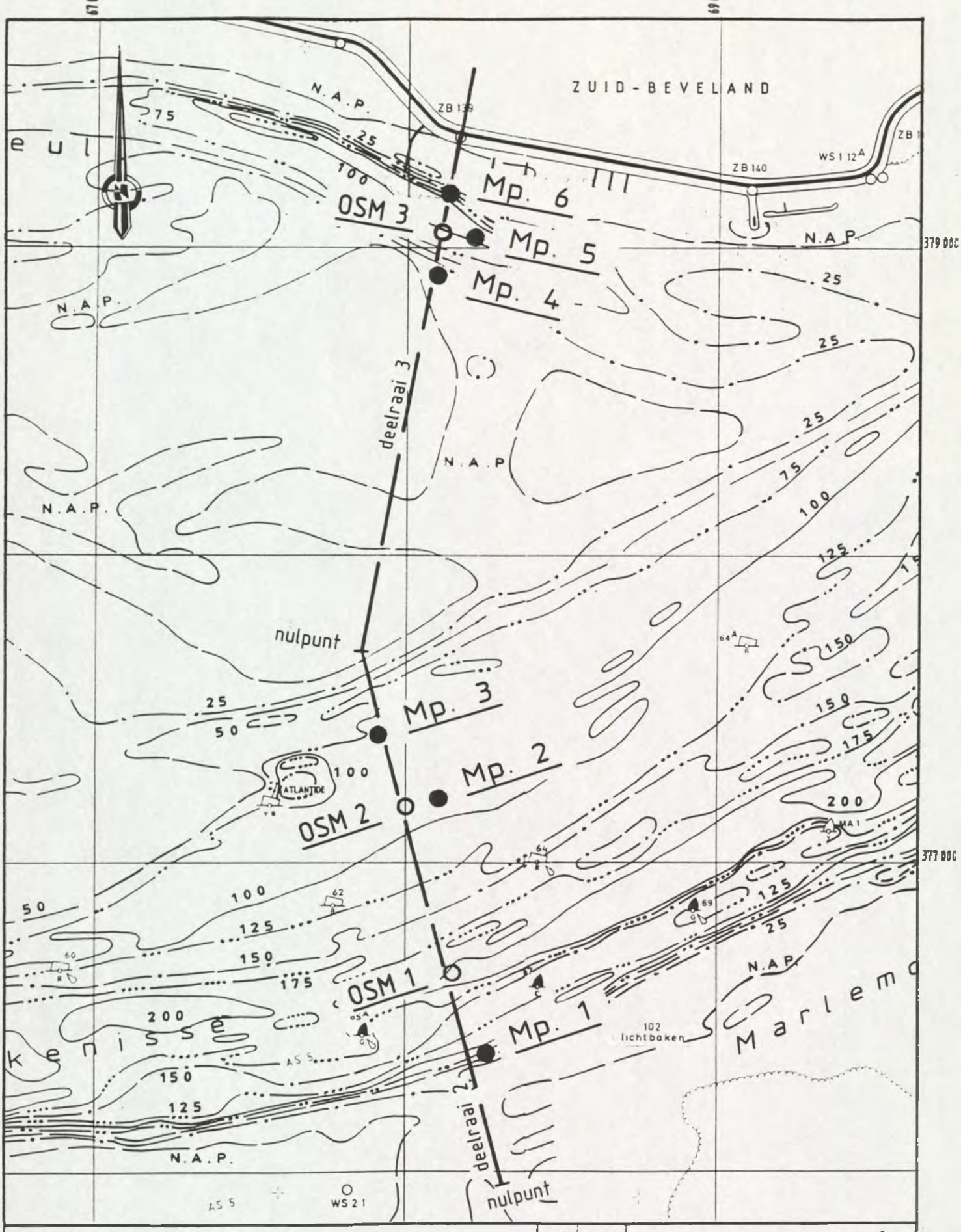

rijkswaterstaat **directie zeeland – meetdienst**	get.		bijl. 1
	gec.		code 02.15 M 95.01
Situatie meetraai en meetpunten debiet- en sedimentmeting raai 3 Westerschelde d.d.: 16 en 17 mei 1995	gez.		schaal
	akk.		nr.

Meting: Raai 3 Westerschelde d.d.: 16 en 17 mei 1995

Deelraai: 2 nulpunt: X= 68320.00 Y= 375970.00
argument: 383.2714 graden

Deelraai: 3 nulpunt: X= 67860.00 Y= 377680.00
argument: 11.3008 graden

mp nr.	meetvaartuig	gemiddelde positie		afstand uit nulpunt	opmerkingen
		X	Y		
	deelraai 2 16 mei 1995				
1	Lodycke	68259	376376	408 m	47 m oostelijk raai
2	Houtvliet	68100	377206	1251 m	109 m oostelijk raai
3	Wijtvliet	67919	377409	1494 m	13 m westelijk raai
OSM1	OSM 102 OSM 104	68142	376642	695 m	raai
OSM2	OSM 108 OSM 121	67998	377178	1250 m	raai
	deelraai 3 17 mei 1995				
4	Steenvliet	68091	378918	1259 m	9 m oostelijk raai
5	Sierix	68206	379048	1408 m	99 m oostelijk raai
6	Pluimpot	68131	379180	1524 m	raai
OSM3	OSM 103 OSM 110	68110	379049	1392 m	raai

RIJKSWATERSTAAT
directie Zeeland - meetdienst

code: 0215M9501

Stroom- en sedimentmeting raai 3 Westerschelde
d.d.: 16 en 17 mei 1995

bijlage: 2

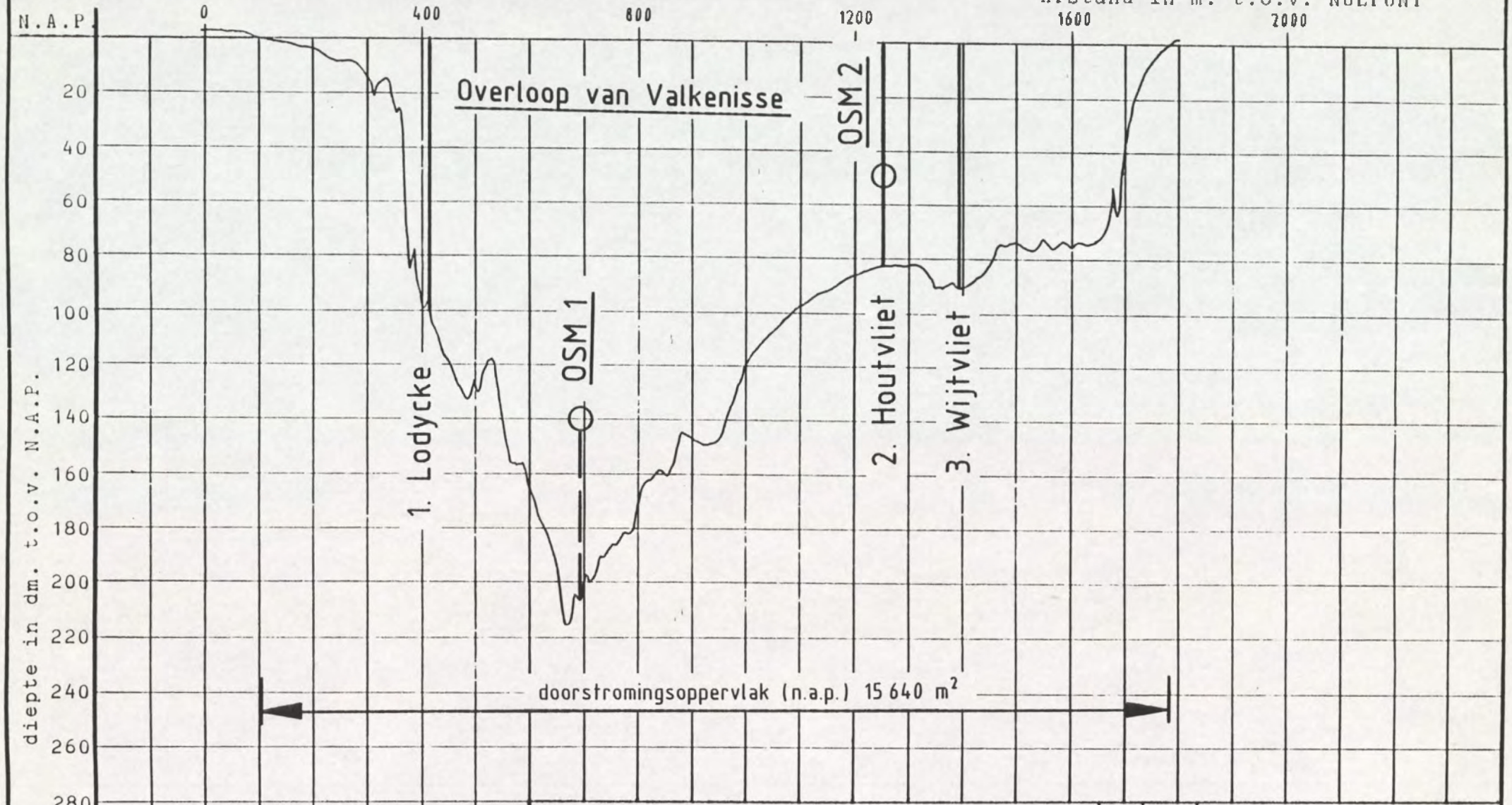

rijkswaterstaat
directie zeeland – meetdienst

Posities meetschepen tijdens debiet- sedimentmeting
raai 3 Westerschelde d.d.: 16 mei 1995

get.	
gec.	
gez.	
akk	

bijl. 3ª
code 02.15M95.01
schaal hor. 1:10 000
vert. 1:200
nr.

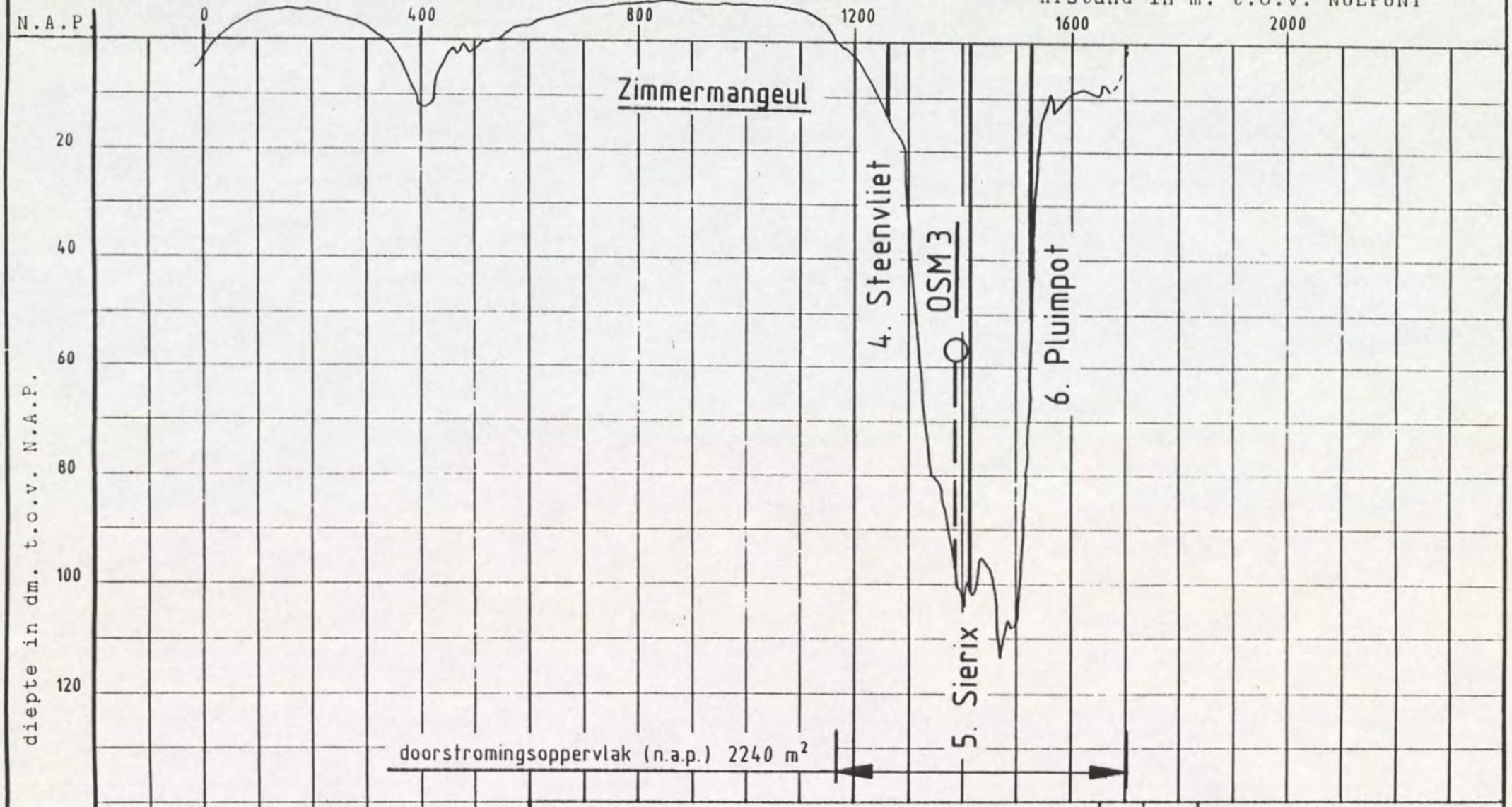

rijkswaterstaat
directie zeeland – meetdienst

Posities meetschepen tijdens debiet- sedimentmeting
raai 3 Westerschelde d.d.: 17 mei 1995

get.	
gec	
gez.	
akk.	

bijl. 3b
code 02.15 M 95.01
schaal hor. 1:10 000
vert. 1:100
nr.

MEETRAAI: 3 (deelraai 2) Overloop van Valkenisse

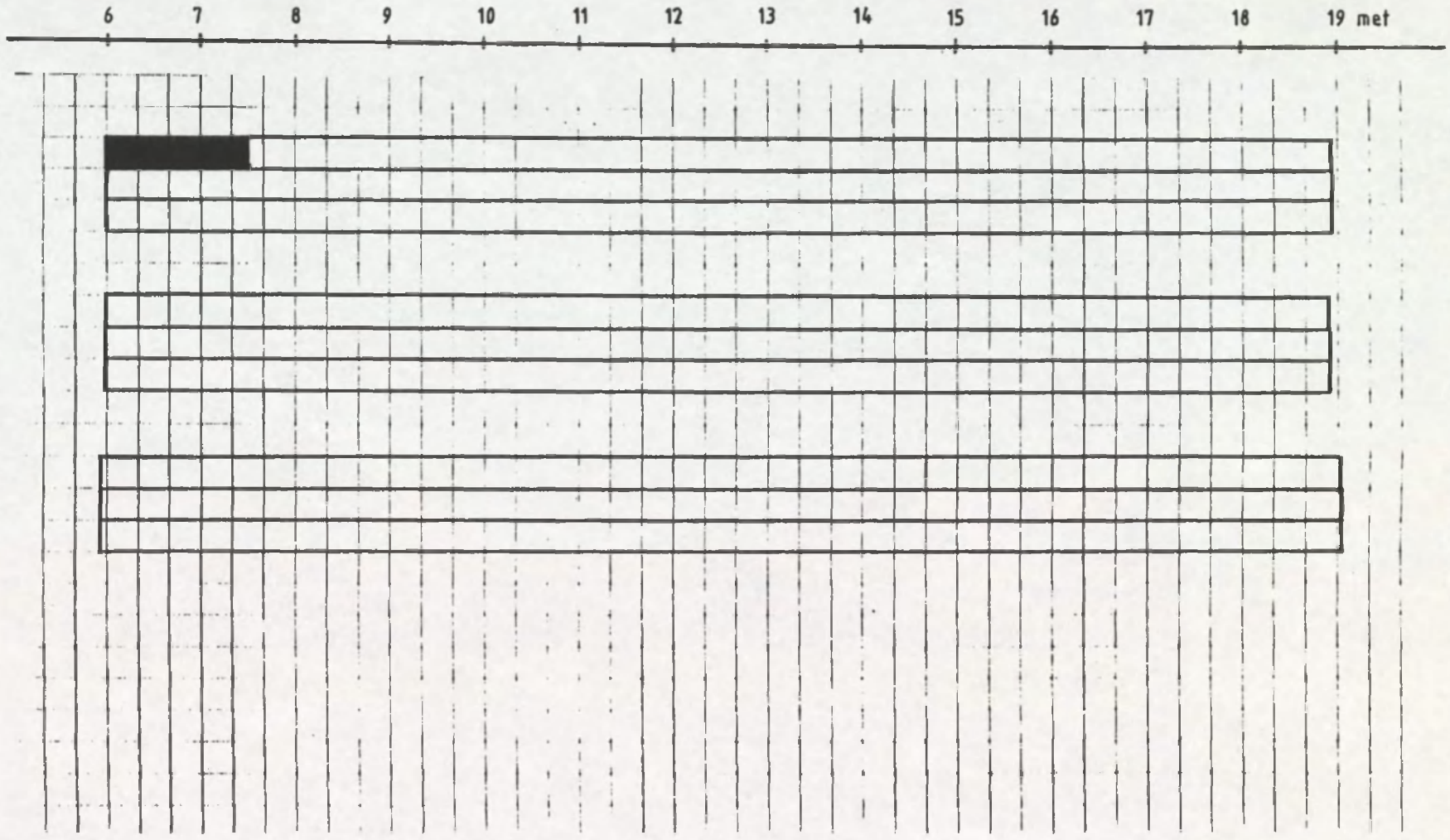

storingen

rijkswaterstaat **directie zeeland – meetdienst**	get.		bijl. 4[a]
	gec.		code 02.15M95.01
OVERZICHT METINGEN d.d: 16 mei 1995	gez.		schaal
debiet- en sedimentmeting raai 3	akk.		nr.

MEETRAAI: 3 (deelraai 3) Zimmermangeul

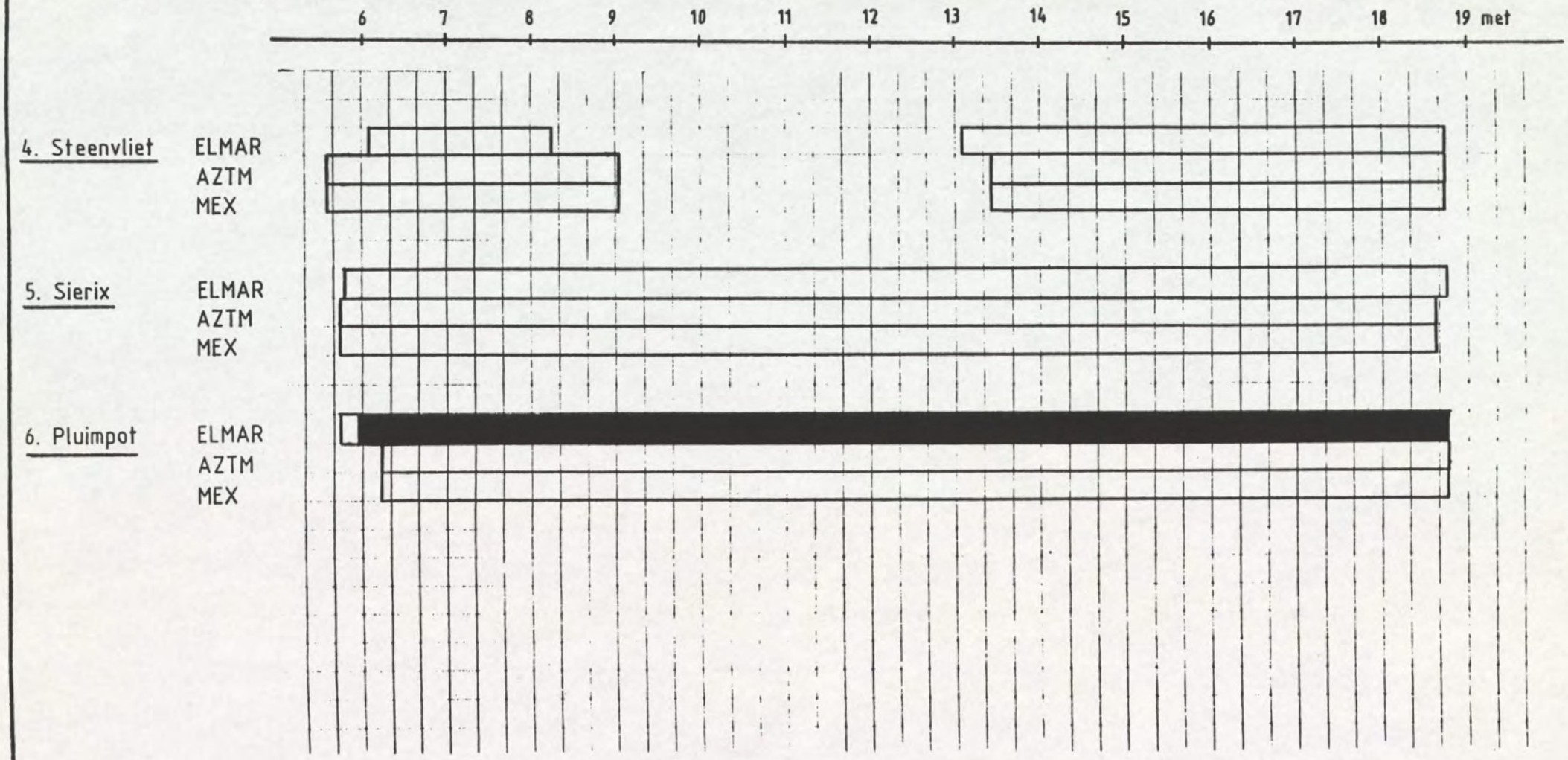

storingen

rijkswaterstaat **directie zeeland – meetdienst**	get.		bijl. 4b
	gec.		code 02.15 M 95.01
OVERZICHT METINGEN d.d: 17 mei 1995 debiet- en sedimentmeting raai 3	gez.		schaal
	akk.		nr.

MEETRAAI: 3

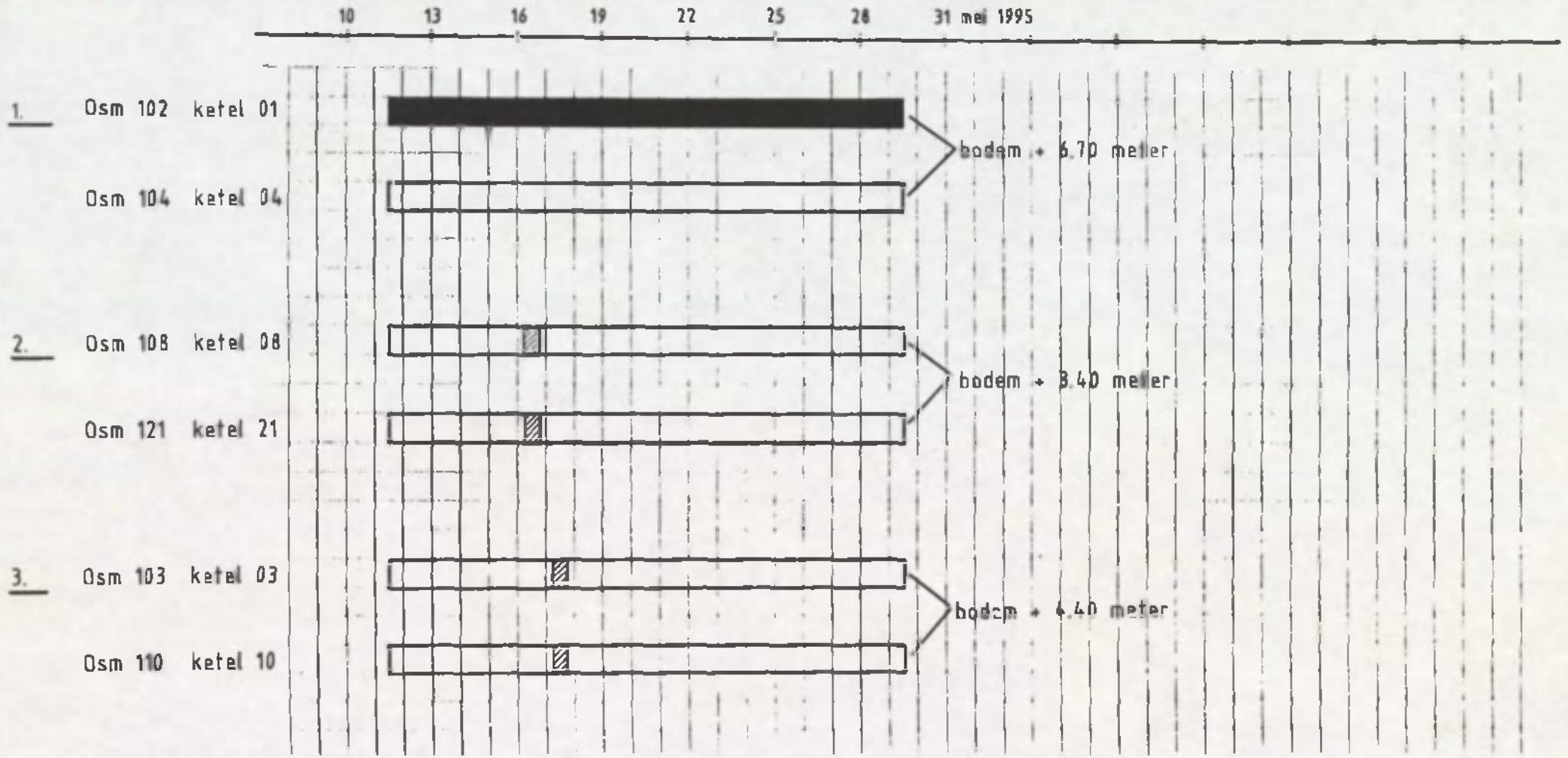

storingen

controlemeting

rijkswaterstaat
directie zeeland – meetdienst

OVERZICHT METINGEN d.d:
11 t/m 29 mei 1995

get.		bijl 4c
gec		code 02.15 M 95.01
gez		schaal
akk		nr.

5. Opgetreden getij

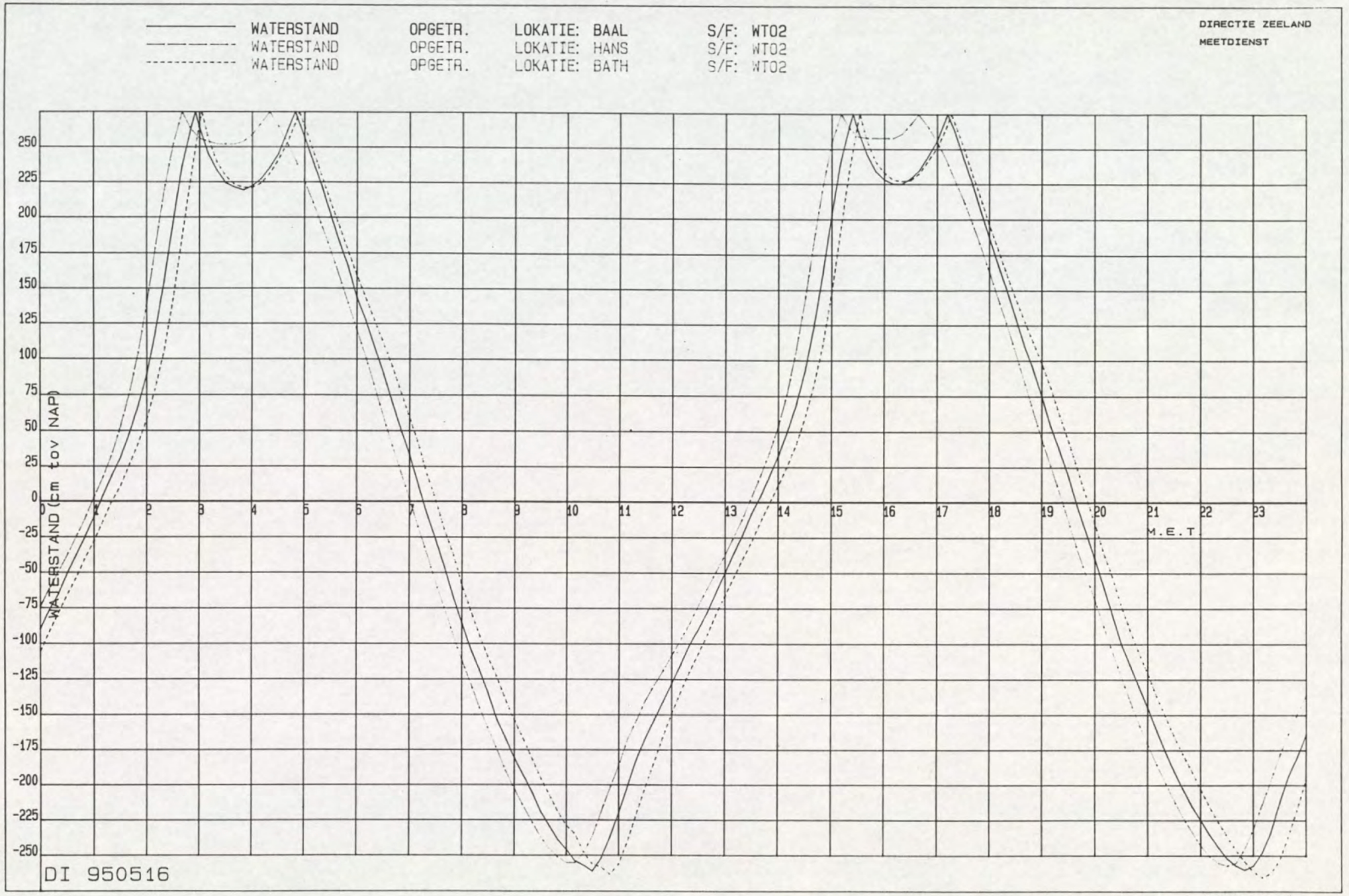
WATERSTAND OPGETR. LOKATIE: BAAL S/F: WT02
WATERSTAND OPGETR. LOKATIE: HANS S/F: WT02
WATERSTAND OPGETR. LOKATIE: BATH S/F: WT02
DIRECTIE ZEELAND
MEETDIENST
WATERSTAND (cm tov NAP)
250
225
200
175
150
125
100
75
50
25
0
-25
-50
-75
-100
-125
-150
-175
-200
-225
-250
0 1 2 3 4 5 6 7 8 9 10 11 12 13 14 15 16 17 18 19 20 21 22 23
M.E.T.
DI 950516

/OV/STROOM/UIT1

A L G P R - L I J S T -pag. 01- datum/tijd: 950629.0711

locatie: 116 oms: BAAL (BAALHOEK)
soortf.: WTO2 oms: WATERSTANDEN
kanalen: 1

950516

	00	10	20	30	40	50
00:	-90	-77	-66	-51	-38	-25
01:	-11	4	18	31	48	67
02:	89	119	155	196	236	263
03:	286	305	317	326	329	331
04:	328	323	315	305	289	274
05:	257	239	221	201	182	165
06:	143	127	108	90	70	51
07:	33	12	-9	-27	-46	-67
08:	-86	-104	-119	-135	-154	-167
09:	-181	-193	-205	-219	-229	-239
10:	-246	-254	-257	-261	-252	-237
11:	-220	-201	-182	-167	-154	-141
12:	-128	-115	-101	-90	-78	-64
13:	-50	-36	-23	-8	4	18
14:	33	50	69	93	124	162
15:	203	240	266	287	304	316
16:	322	325	325	321	315	305
17:	294	278	263	244	226	206
18:	187	168	150	130	110	94
19:	75	54	37	19	-2	-21
20:	-40	-60	-80	-100	-115	-130
21:	-145	-161	-176	-190	-203	-215
22:	-225	-235	-244	-252	-257	-260
23:	-257	-248	-234	-213	-194	-180

/OV/STROOM/UIT2

A L G P R - L I J S T -pag. 01- datum/tijd: 950629.0712

locatie: 120 oms: HANS (HANSWEERT)
soortf.: WTO2 oms: WATERSTANDEN
kanalen: 1

950516

	00	10	20	30	40	50
00:	-74	-62	-50	-38	-25	-12
01:	3	17	33	53	76	104
02:	139	179	219	252	275	287
03:	294	296	298	298	298	296
04:	291	283	275	265	253	240
05:	225	210	193	176	158	139
06:	120	101	81	60	40	21
07:	2	-18	-37	-57	-75	-94
08:	-112	-128	-145	-160	-175	-190
09:	-203	-215	-226	-237	-245	-251
10:	-255	-255	-248	-236	-219	-202
11:	-186	-167	-154	-140	-129	-119
12:	-108	-97	-86	-73	-61	-49
13:	-37	-24	-11	4	19	35
14:	54	78	108	144	186	224
15:	255	274	285	291	292	292
16:	292	292	289	282	274	266
17:	255	243	228	214	198	181
18:	163	144	125	105	85	65
19:	45	26	7	-13	-33	-51
20:	-69	-88	-106	-123	-140	-156
21:	-171	-185	-198	-211	-223	-233
22:	-243	-250	-255	-257	-255	-245
23:	-231	-214	-197	-179	-163	-149

/OV/STROOM/UIT3

A L G P R - L I J S T -pag. 01- datum/tijd: 950629.0712

locatie: 110 oms: BATH (BATH)
soortf.: WTO2 oms: WATERSTANDEN
kanalen: 1

950516

	00	10	20	30	40	50
00:	-106	-92	-79	-66	-54	-40
01:	-28	-14	0	11	26	41
02:	58	80	106	142	185	228
03:	268	294	311	321	327	329
04:	329	326	319	309	297	282
05:	265	247	228	210	193	176
06:	159	143	127	111	95	77
07:	59	41	19	1	-20	-37
08:	-59	-77	-94	-110	-124	-140
09:	-154	-167	-181	-195	-207	-219
10:	-229	-235	-248	-256	-258	-263
11:	-256	-240	-221	-202	-184	-166
12:	-149	-134	-120	-107	-94	-79
13:	-66	-53	-40	-28	-14	-1
14:	12	26	41	60	83	111
15:	148	191	234	270	294	309
16:	317	322	323	322	317	308
17:	299	285	269	252	233	215
18:	196	179	161	144	128	113
19:	98	81	62	44	25	5
20:	-15	-36	-53	-73	-90	-106
21:	-121	-137	-151	-165	-178	-190
22:	-203	-215	-226	-236	-246	-254
23:	-261	-265	-262	-253	-236	-217

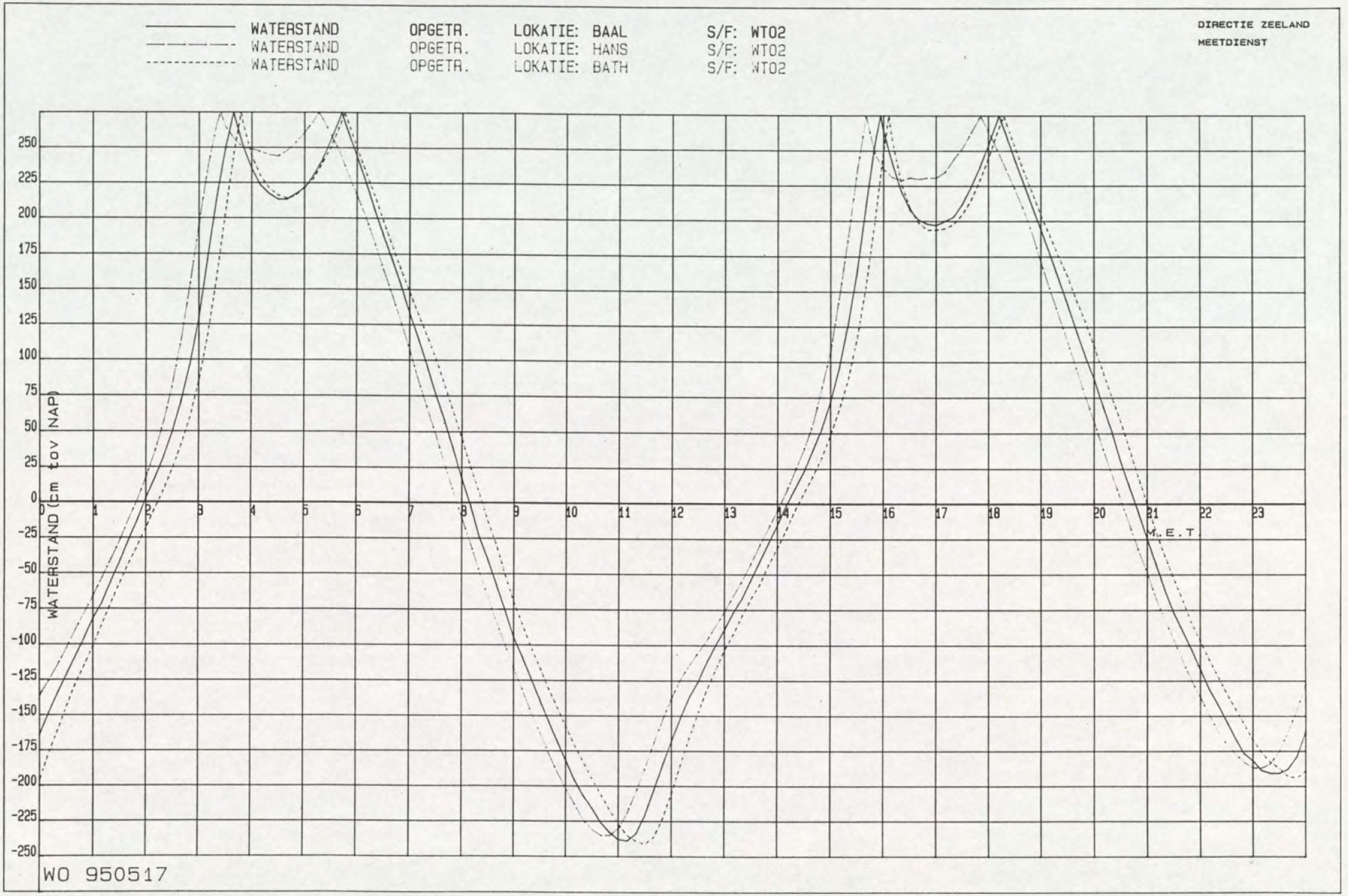
WATERSTAND OPGETR. LOKATIE: BAAL S/F: WT02
WATERSTAND OPGETR. LOKATIE: HANS S/F: WT02
WATERSTAND OPGETR. LOKATIE: BATH S/F: WT02
DIRECTIE ZEELAND
MEETDIENST
WATERSTAND (cm tov NAP)
250
225
200
175
150
125
100
75
50
25
0
-25
-50
-75
-100
-125
-150
-175
-200
-225
-250
0 1 2 3 4 5 6 7 8 9 10 11 12 13 14 15 16 17 18 19 20 21 22 23
M.E.T.
WO 950517

/OV/STROOM/UIT6

00001 A L G P R - L I J S T -pag. 01- datum/tijd: 950629.0714
00002
00003 locatie: 116 oms: BAAL (BAALHOEK)
00004 soortf.: WTO2 oms: WATERSTANDEN
00005 kanalen: 1
00006
00007
00008 950517

00009		00	10	20	30	40	50
00010	00:	-164	-149	-135	-122	-109	-96
00011	01:	-82	-71	-56	-42	-27	-13
00012	02:	3	17	32	50	71	97
00013	03:	129	171	213	249	277	299
00014	04:	315	327	333	337	337	333
00015	05:	329	320	309	294	279	261
00016	06:	244	226	206	189	171	153
00017	07:	133	115	96	76	58	38
00018	08:	17	-2	-24	-40	-58	-76
00019	09:	-95	-109	-124	-139	-154	-168
00020	10:	-182	-196	-207	-216	-226	-233
00021	11:	-238	-239	-234	-221	-203	-185
00022	12:	-168	-152	-137	-126	-112	-100
00023	13:	-89	-77	-67	-54	-41	-28
00024	14:	-15	-1	11	23	38	53
00025	15:	72	96	127	164	210	254
00026	16:	286	309	329	342	349	352
00027	17:	353	350	347	338	326	312
00028	18:	296	279	262	244	227	210
00029	19:	194	177	159	141	122	104
00030	20:	88	69	51	30	12	-6
00031	21:	-25	-43	-61	-77	-90	-103
00032	22:	-117	-131	-142	-154	-166	-177
00033	23:	-182	-189	-191	-191	-188	-179

/OV/STROOM/UIT5

00001 A L G P R - L I J S T -pag. 01- datum/tijd: 950629.0713
00002
00003 locatie: 120 oms: HANS (HANSWEERT)
00004 soortf.: WT02 oms: WATERSTANDEN
00005 kanalen: 1
00006
00007
00008 950517

00009		00	10	20	30	40	50
00010	00:	-136	-126	-115	-103	-90	-78
00011	01:	-66	-53	-40	-27	-12	2
00012	02:	18	36	57	83	115	154
00013	03:	196	236	267	285	294	300
00014	04:	301	303	305	306	302	296
00015	05:	289	281	271	259	247	231
00016	06:	216	201	183	164	146	127
00017	07:	107	86	67	48	28	8
00018	08:	-11	-29	-48	-66	-84	-100
00019	09:	-117	-132	-148	-162	-177	-190
00020	10:	-202	-213	-224	-231	-235	-235
00021	11:	-230	-219	-204	-187	-169	-152
00022	12:	-137	-124	-114	-105	-96	-86
00023	13:	-76	-65	-54	-42	-29	-17
00024	14:	-4	9	24	39	57	82
00025	15:	108	147	189	236	275	302
00026	16:	313	319	321	319	320	319
00027	17:	319	315	306	298	287	276
00028	18:	264	251	237	223	208	191
00029	19:	171	152	133	114	95	76
00030	20:	58	39	21	3	-15	-33
00031	21:	-49	-67	-82	-96	-111	-125
00032	22:	-137	-149	-161	-170	-177	-183
00033	23:	-187	-187	-184	-175	-161	-145

/OV/STROOM/UIT4

A L G P R - L I J S T -pag. 01- datum/tijd: 950629.0713

locatie: 110 oms: BATH (BATH)
soortf.: WT02 oms: WATERSTANDEN
kanalen: 1

950517

	00	10	20	30	40	50
00:	-196	-177	-161	-144	-128	-115
01:	-101	-86	-71	-57	-43	-31
02:	-18	-4	9	24	41	60
03:	85	117	157	203	248	283
04:	306	320	329	334	336	334
05:	328	322	311	299	284	268
06:	250	233	216	198	181	164
07:	148	132	117	101	83	64
08:	45	25	7	-13	-30	-51
09:	-70	-86	-102	-116	-131	-144
10:	-158	-171	-183	-195	-206	-217
11:	-227	-235	-239	-241	-236	-223
12:	-205	-185	-166	-148	-131	-117
13:	-103	-92	-79	-67	-57	-43
14:	-31	-18	-4	8	20	33
15:	49	67	88	117	154	199
16:	250	293	323	341	351	356
17:	356	355	352	345	335	321
18:	305	287	271	253	236	220
19:	204	190	175	161	144	129
20:	111	93	75	58	39	19
21:	0	-20	-37	-53	-68	-84
22:	-97	-110	-122	-134	-145	-156
23:	-167	-176	-183	-187	-193	-194

6. Wind- en getijgegevens

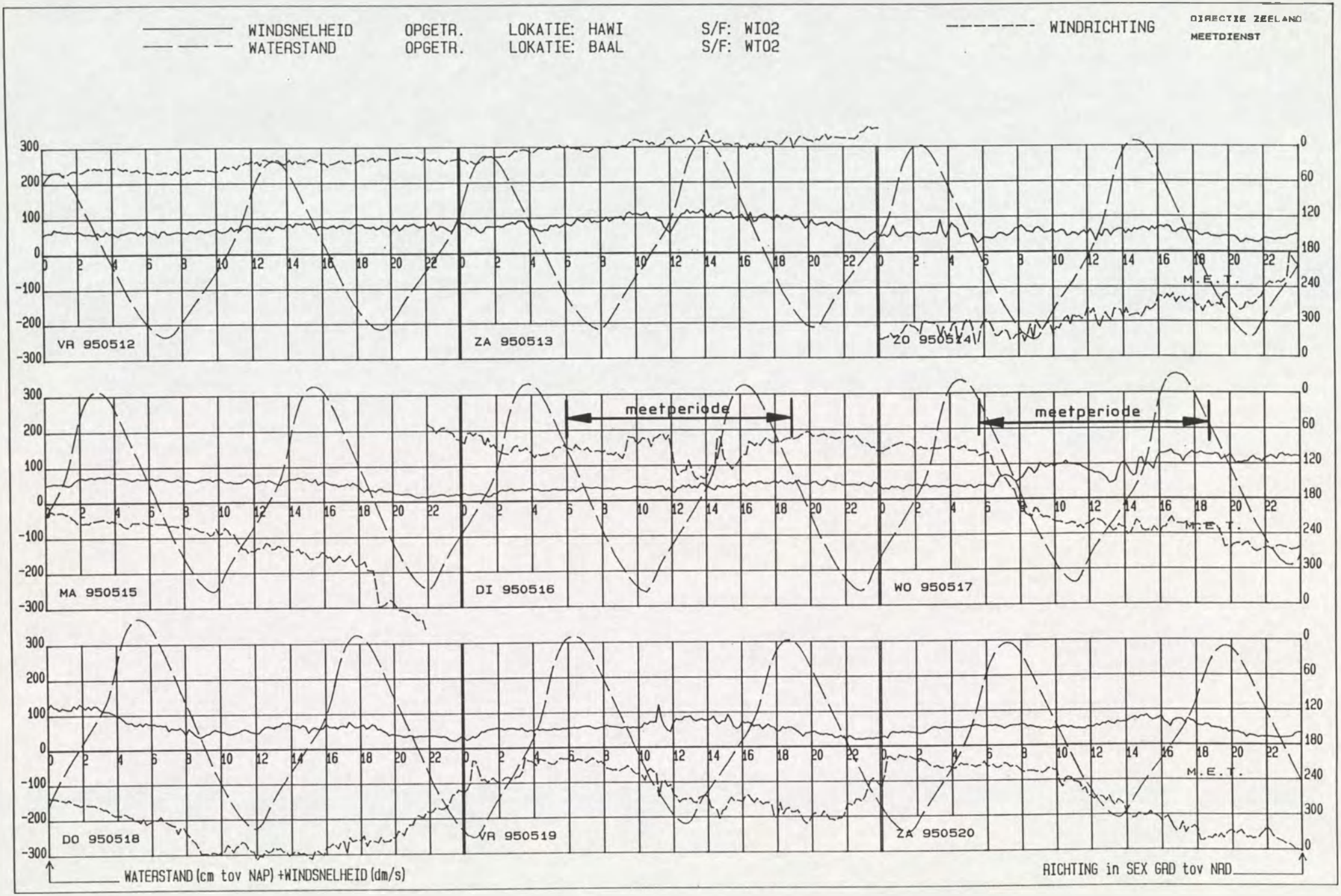
WINDSNELHEID OPGETR. LOKATIE: HAWI S/F: WI02
WATERSTAND OPGETR. LOKATIE: BAAL S/F: WT02
WINDRICHTING
DIRECTIE ZEELAND
MEETDIENST
VR 950512
ZA 950513
ZO 950514
MA 950515
DI 950516
WO 950517
DO 950518
VR 950519
ZA 950520
meetperiode
meetperiode
M.E.T.
WATERSTAND (cm tov NAP) +WINDSNELHEID (dm/s)
RICHTING in SEX GRD tov NAD

7. Stroomvertikalen

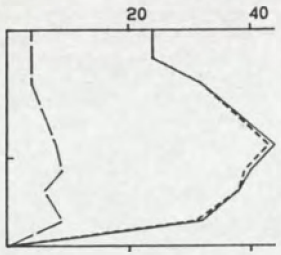

7.30 7.38 85
33 32 6 244

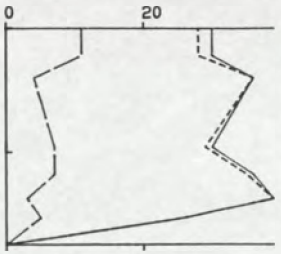

7.42 7.50 88
30 30 6 244

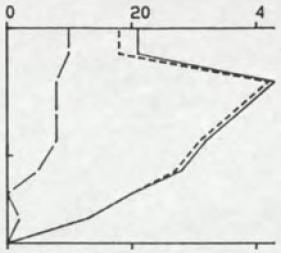

7.53 8.01 85
26 25 6 242

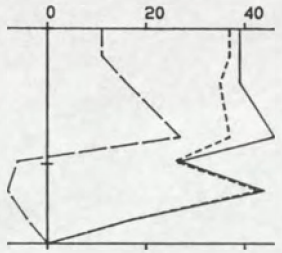

8.03 8.12 80
32 31 6 241

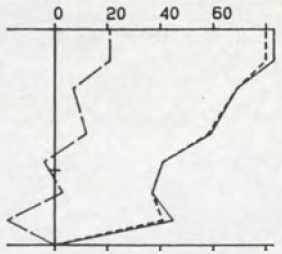

8.14 8.22 77
54 54 5 249

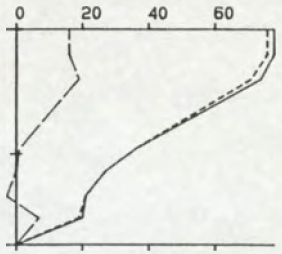

8.26 8.35 87
44 44 8 245

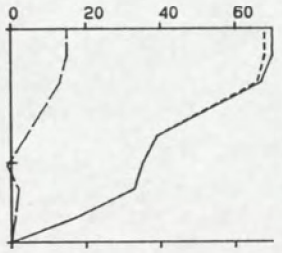

8.39 8.49 80
44 43 6 247

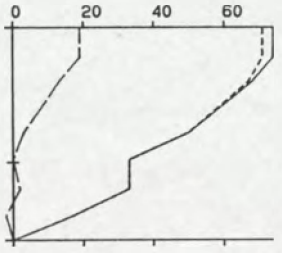

8.52 9.00 79
46 46 7 247

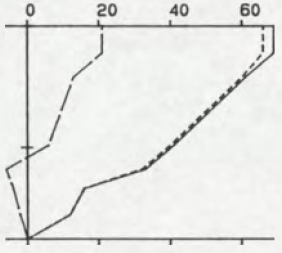

9.05 9.13 88
41 40 7 246

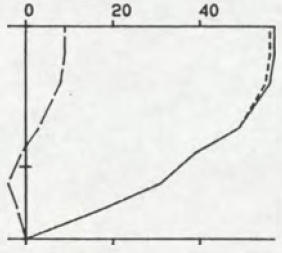

9.19 9.34 76
40 40 3 251

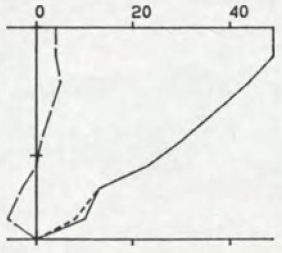

9.38 9.49 83
29 29 1 253

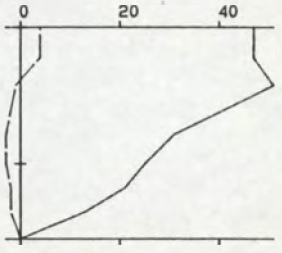

9.52 10.01 78
32 32 -1 256

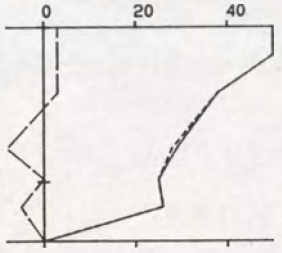

10.04 10.11 69
32 32 -1 257

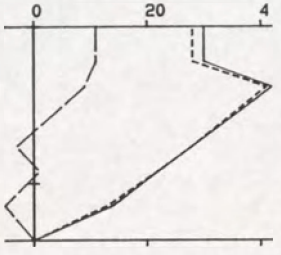

10.16 10.24 68
25 25 3 248

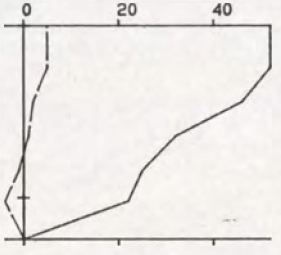

10.27 10.35 62
34 34 1 253

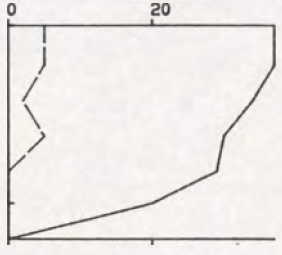

10.38 10.45 60
28 28 3 250

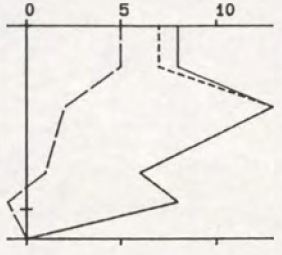

10.48 10.54 58
8 8 2 241

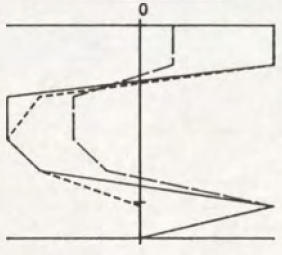

10.57 11.06 60
-1 -1 0 78

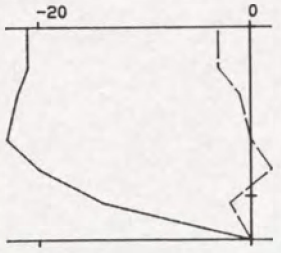

11.12 11.18 63
-18 -18 -1 72

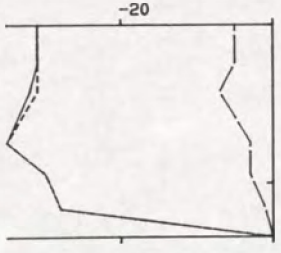

11.21 11.29 67
-29 -29 -4 68

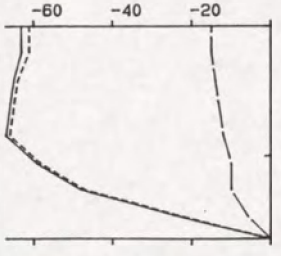

11.44 11.53 82
-54 -53 -11 63

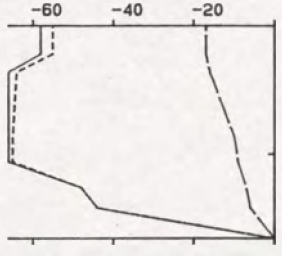

11.56 12.07 83
-55 -54 -11 64

TOELICHTING OP DE VERTIKALEN

_____ V - - - - - - - - VSIN _ _ _ _ VCOS

14.01 14.15 295 : BEGINTYD EINDTYD BODEMDIEPTE

100 10 92 265 : V VSIN VCOS A (GEM)

VERTIKALE SCHAAL : DIEPTE IN DM TOV WATEROPP.

HORIZONTALE SCHAAL: SNELHEDEN IN CM/S.

RIJKSWATERSTAAT
DIRECTIE ZEELAND
MEETDIENST

STROOMMETING : Westerschelde raai 3

RAAI : 2 DEELRAAI : NVT PUNT : 1 LOKATIE : LOD1 (-104)

X : 68259.00 Y : 376376.00

DATUM : 950516 CODE: 0215M

A3. 0001

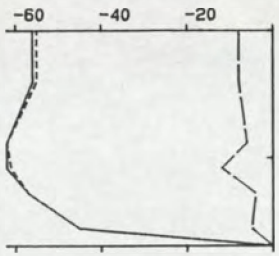

12.09 12.17 85
-54 -54 -7 68

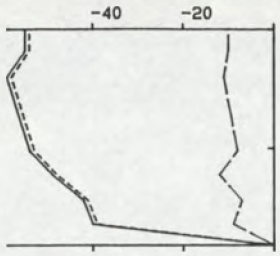

12.26 12.34 91
-49 -48 -9 64

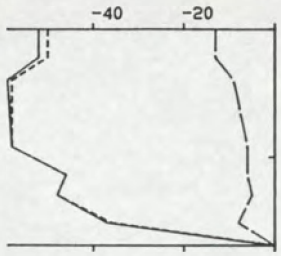

12.37 12.45 85
-49 -48 -8 66

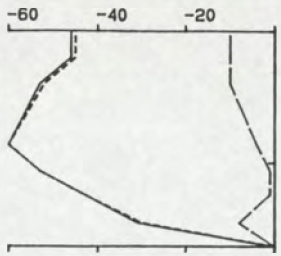

12.47 13.07 82
-46 -46 -6 68

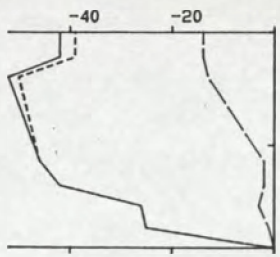

13.13 13.21 96
-40 -39 -6 66

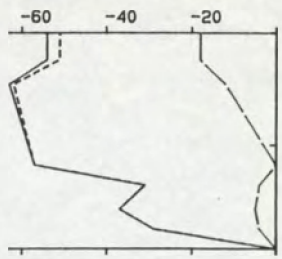

13.27 13.37 97
-48 -47 -7 66

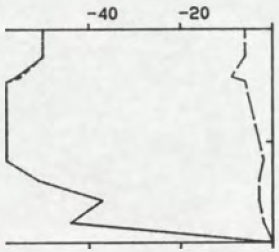

13.40 13.54 95
-50 -50 -4 70

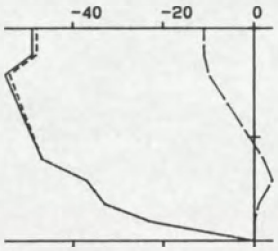

13.57 14.07 98
-42 -42 -3 71

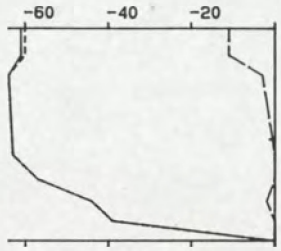

14.11 14.21 96
-55 -55 -3 72

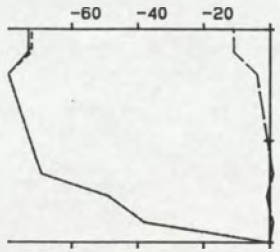

14.25 14.34 96
-64 -63 -3 73

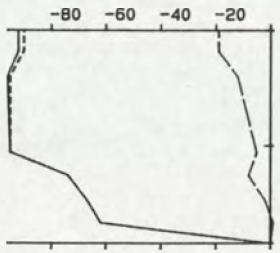

14.36 14.45 93
-81 -81 -8 69

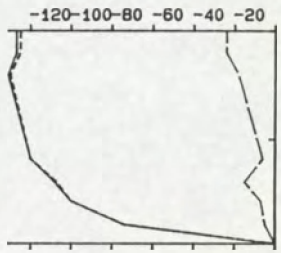

14.47 14.56 99
-110-110 -12 69

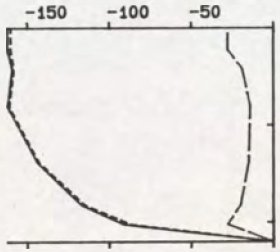

14.59 15.07 110
-138-137 -18 67

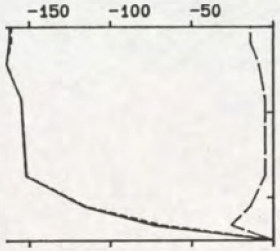

15.28 15.37 125
-139-139 -9 71

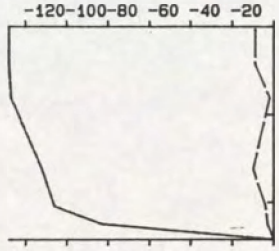

15.39 15.48 121
-113-113 -6 72

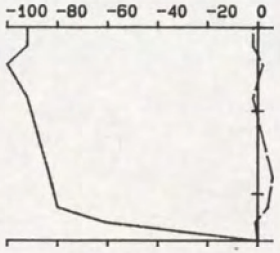

15.54 16.05 128
-83 -83 1 76

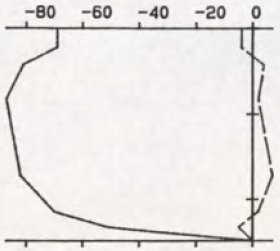

16.08 16.18 124
-75 -75 2 77

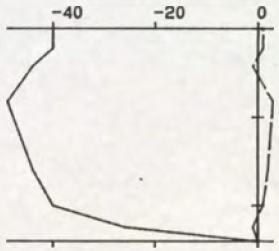

16.24 16.33 120
-41 -41 1 77

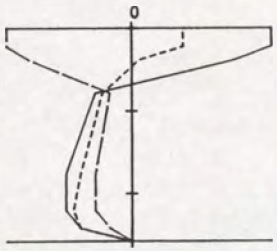

16.53 17.01 129
-7 -4 -7 14

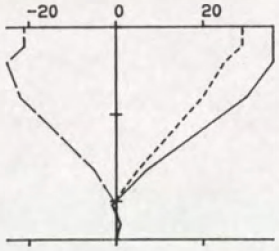

17.03 17.13 122
18 13 -13 299

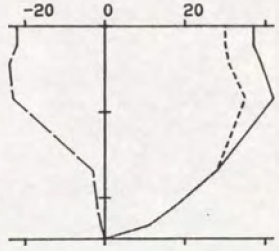

17.15 17.23 124
30 27 -13 280

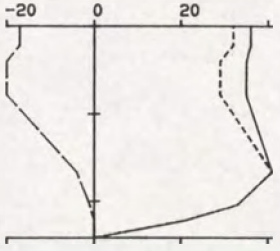

17.27 17.36 121
33 31 -11 274

TOELICHTING OP DE VERTIKALEN

_____ V ------- VSIN _ _ _ _ VCOS

14.01 14.15 295 : BEGINTYD EINDTYD BODEMDIEPTE

100 10 92 265 : V VSIN VCOS R (GEM)

VERTIKALE SCHAAL : DIEPTE IN DM TOV WATEROPP.

HORIZONTALE SCHAAL: SNELHEDEN IN CM/S.

RIJKSWATERSTAAT
DIRECTIE ZEELAND
MEETDIENST

STROOMMETING : Westerschelde raai 3

RAAI : 2 DEELRAAI : NVT PUNT : 1 LOKATIE : LOD1(-104)

X : 68259.00 Y : 376376.00

DATUM : 950516 CODE: 0215M

A3. 0002

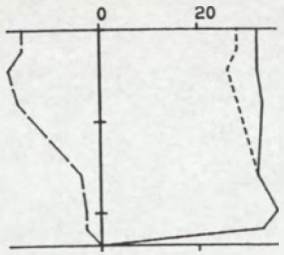

17.38 17.47 118
31 29 -10 274

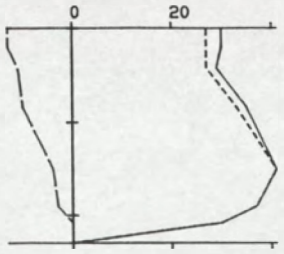

17.49 17.59 115
33 32 -7 267

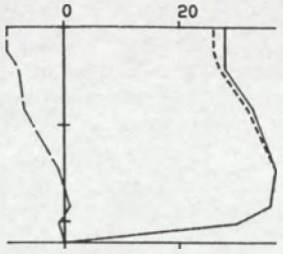

18.02 18.09 111
31 30 -4 263

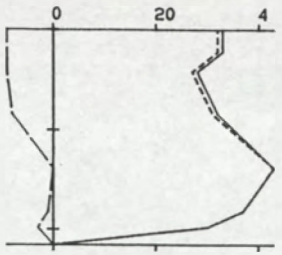

18.12 18.20 108
33 33 -5 263

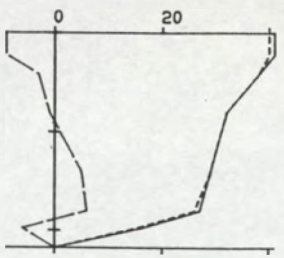

18.26 18.35 109
30 30 -1 256

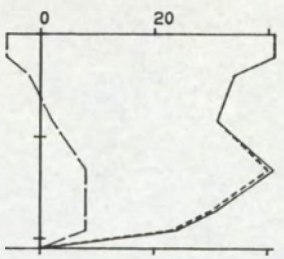

18.38 18.46 105
33 33 3 250

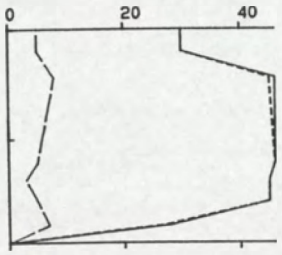

18.49 18.57 98
40 39 6 247

TOELICHTING OP DE VERTIKALEN

——— V -------- VSIN ——— VCOS

14.01 14.15 295 : BEGINTYD EINDTYD BODEMDIEPTE

100 10 92 265 : V VSIN VCOS R (GEM)

VERTIKALE SCHAAL : DIEPTE IN DM TOV WATEROPP.

HORIZONTALE SCHAAL: SNELHEDEN IN CM/S.

RIJKSWATERSTAAT
DIRECTIE ZEELAND
MEETDIENST

STROOMMETING : Westerschelde raai 3

RAAI : 2 DEELRAAI : NVT PUNT : 1 LOKATIE : LOD1 (-104)

X : 68259.00 Y : 376376.00

DATUM : 950516 CODE: 0215M

A3. 0003

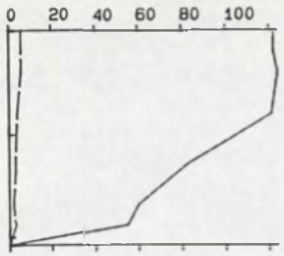

5.58 6.07 104
93 93 4 253

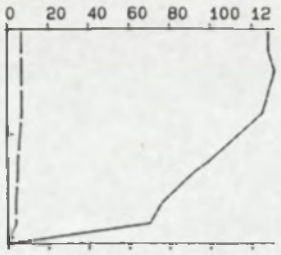

6.11 6.22 103
102 102 6 252

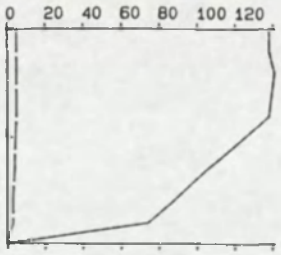

6.27 6.37 100
112 112 4 253

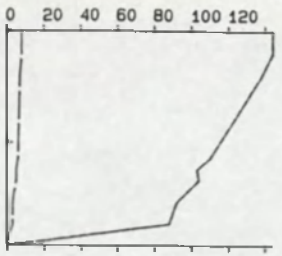

6.42 6.51 97
112 111 5 252

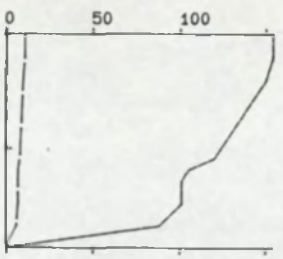

6.54 7.09 94
119 118 8 251

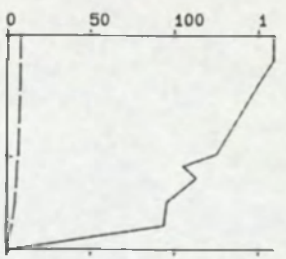

7.12 7.21 89
121 121 6 252

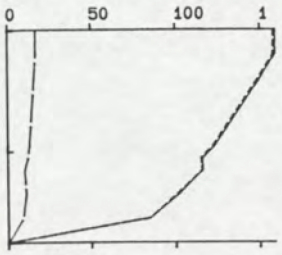

7.24 7.34 88
120 120 13 249

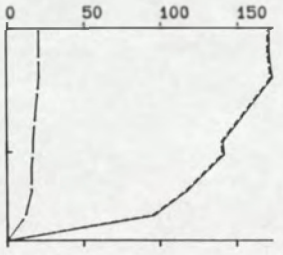

7.36 7.46 86
136 135 17 248

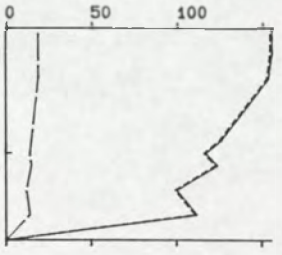

7.49 8.00 85
124 123 15 248

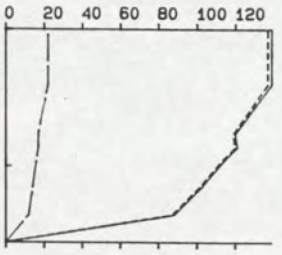

8.04 8.15 78
112 111 17 246

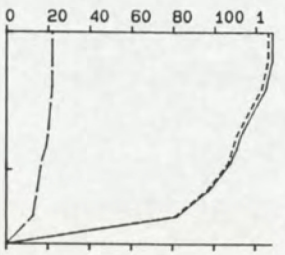

8.17 8.29 77
104 103 18 245

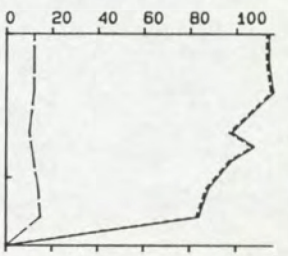

8.31 8.40 74
95 94 12 248

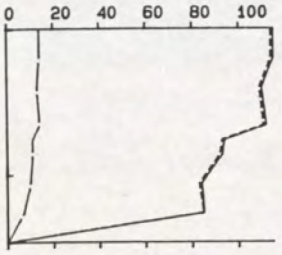

8.42 8.52 73
94 93 11 248

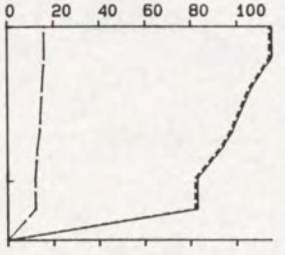

8.55 9.03 69
91 90 13 247

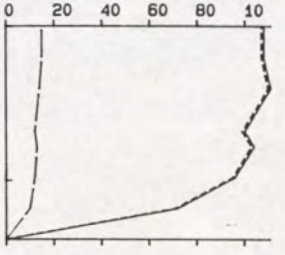

9.06 9.16 69
92 91 12 248

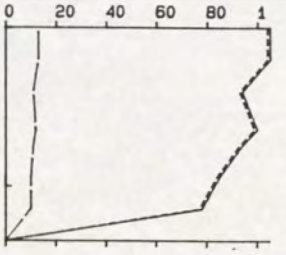

9.19 9.26 67
86 86 10 248

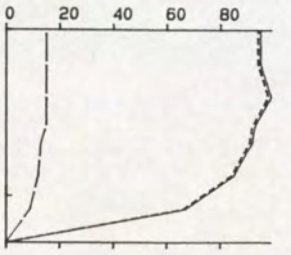

9.29 9.44 64
82 81 12 246

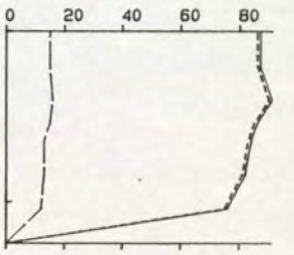

9.47 9.56 62
78 77 13 245

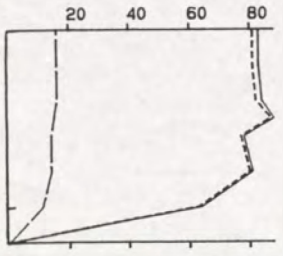

9.58 10.05 60
72 71 13 245

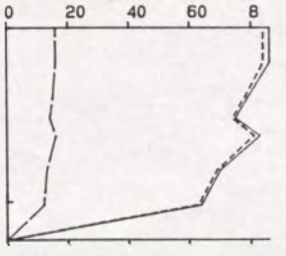

10.07 10.14 61
70 69 13 244

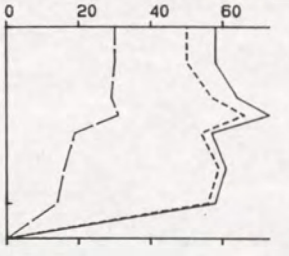

10.17 10.25 60
55 51 21 233

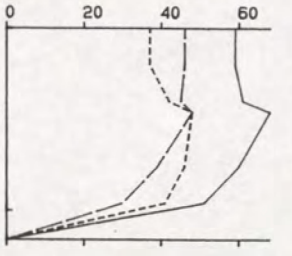

10.27 10.34 58
54 39 38 211

TOELICHTING OP DE VERTIKALEN

———— V - - - - - - - - VSIN ——— — — VCOS

14.01 14.15 295 : BEGINTYD EINDTYD BODEMDIEPTE
100 10 92 265 : V VSIN VCOS R (GEM)
VERTIKALE SCHAAL : DIEPTE IN DM TOV WATEROPP.
HORIZONTALE SCHAAL: SNELHEDEN IN CM/S.

RIJKSWATERSTAAT
DIRECTIE ZEELAND
MEETDIENST

STROOMMETING : Westerschelde raai 3
RAAI : 2 DEELRAAI : NVT PUNT : 2 LOKATIE : HOU1 (-95)
X : 68100.00 Y : 377206.00
DATUM : 950516 CODE: 0215M

A3. 0001

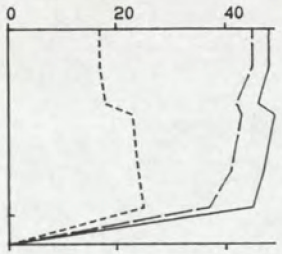

10.36 10.42 58
43 19 38 192

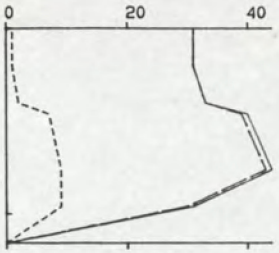

10.44 10.51 58
33 5 32 174

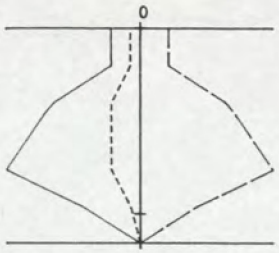

10.54 11.02 58
-8 -2 7 151

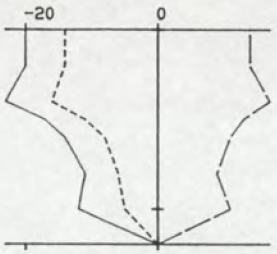

11.04 11.12 60
-15 -9 11 126

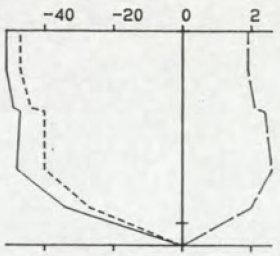

11.15 11.22 56
-41 -36 20 104

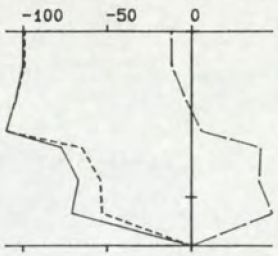

11.35 11.54 65
-77 -76 16 87

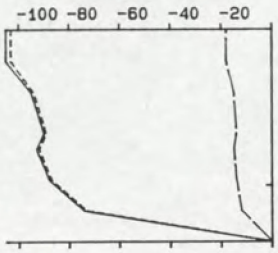

11.58 12.07 68
-85 -84 -14 66

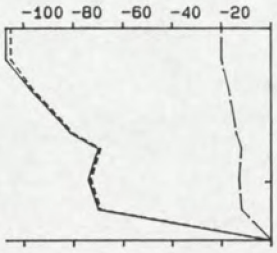

12.10 12.20 69
-80 -79 -14 65

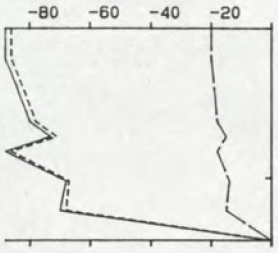

12.22 12.35 71
-74 -72 -16 62

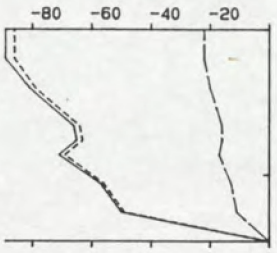

12.39 12.51 73
-66 -64 -16 61

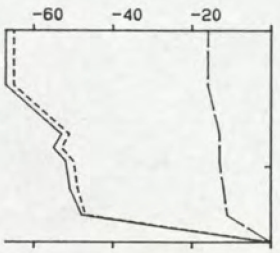

12.54 13.01 78
-54 -52 -13 61

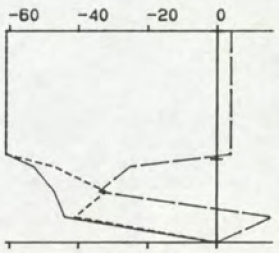

13.27 13.35 83
-50 -50 -2 73

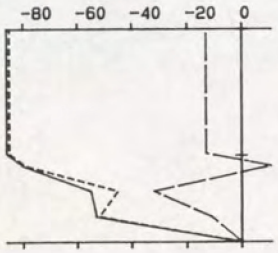

13.39 13.50 84
-72 -71 -12 65

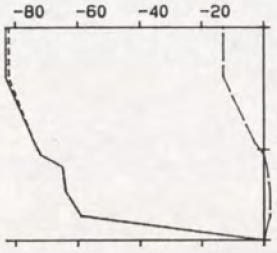

13.55 14.07 87
-69 -69 -5 71

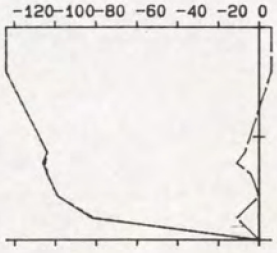

14.36 14.44 97
-104-104 -1 74

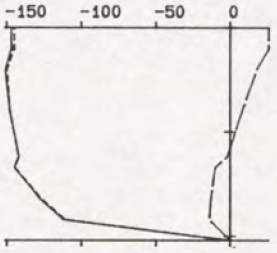

14.53 15.04 102
-133-133 4 77

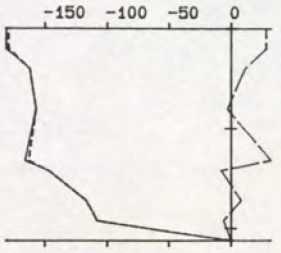

15.07 15.17 106
-144-144 9 79

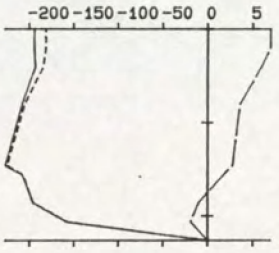

15.23 15.34 113
-191-188 29 84

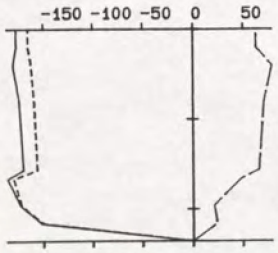

15.39 15.49 118
-165-155 56 95

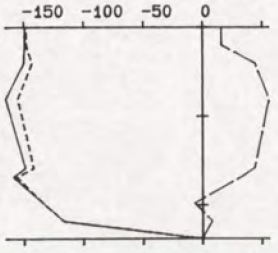

15.52 16.03 119
-142-138 32 88

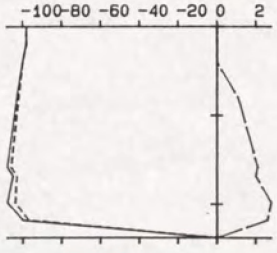

16.05 16.14 119
-98 -98 13 83

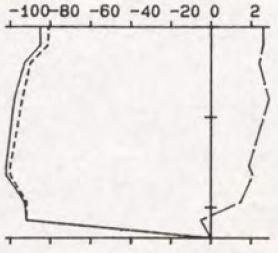

16.16 16.25 117
-91 -89 20 88

TOELICHTING OP DE VERTIKALEN

_____ V - - - - - - - - VSIN _ _ _ _ _ VCOS

14.01 14.15 295 : BEGINTYD EINDTYD BODEMDIEPTE

100 10 92 265 : V VSIN VCOS R (GEM)

VERTIKALE SCHAAL : DIEPTE IN DM TOV WATEROPP.

HORIZONTALE SCHAAL: SNELHEDEN IN CM/S.

RIJKSWATERSTAAT
DIRECTIE ZEELAND
MEETDIENST

STROOMMETING : Westerschelde raai 3

RAAI : 2 DEELRAAI : NVT PUNT : 2 LOKATIE : HOU1 (-95)

X : 68100.00 Y : 377206.00

DATUM : 950516 CODE: 0215M

A3. 0002

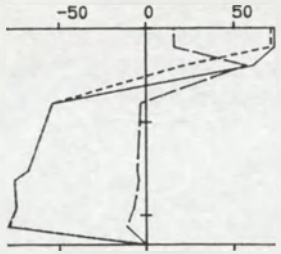

16.30 16.39 116
-35 -35 6 84

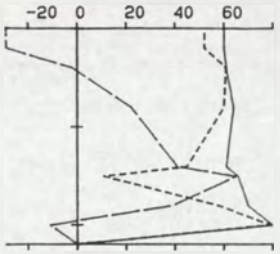

16.53 17.02 110
54 51 17 237

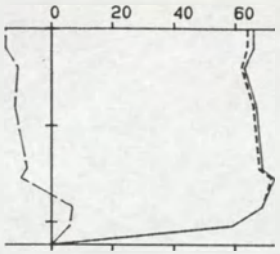

17.05 17.29 112
63 63 -7 262

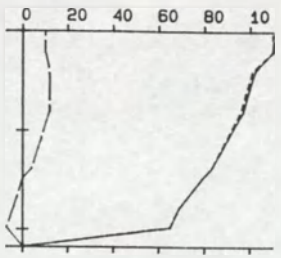

17.33 17.42 109
85 85 5 251

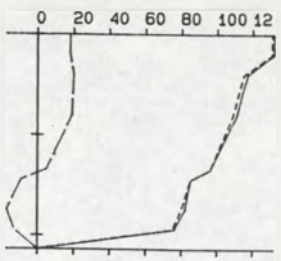

17.44 17.54 107
97 97 6 251

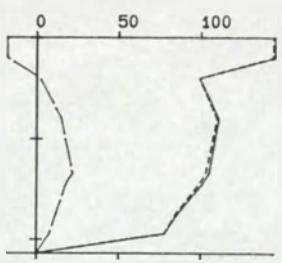

17.56 18.07 107
100 100 8 250

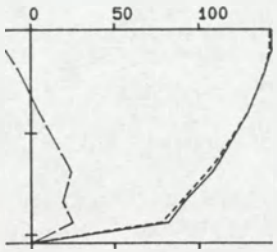

18.10 18.19 104
112 111 8 251

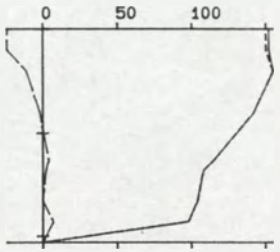

18.22 18.31 103
122 122 -4 257

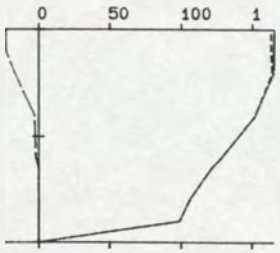

18.33 18.42 100
131 131 -7 258

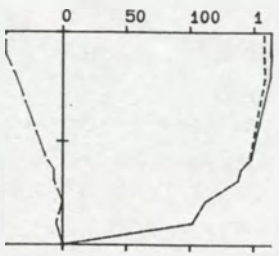

18.44 18.52 98
136 135 -20 264

TOELICHTING OP DE VERTIKALEN

——— V - - - - - - - VSIN _ _ _ _ VCOS

14.01 14.19 295 : BEGINTYD EINDTYD BODEMDIEPTE

100 10 82 265 : V VSIN VCOS R (GEM)

VERTIKALE SCHAAL : DIEPTE IN DM TOV WATEROPP.

HORIZONTALE SCHAAL: SNELHEDEN IN CM/S.

RIJKSWATERSTAAT
DIRECTIE ZEELAND
MEETDIENST

STROOMMETING : Westerschelde raai 3

RAAI : 2 DEELRAAI : NVT PUNT : 2 LOKATIE : HOUI(-95)

X : 68100.00 Y : 377206.00

DATUM : 950516 CODE: 0215M

A3. 0003

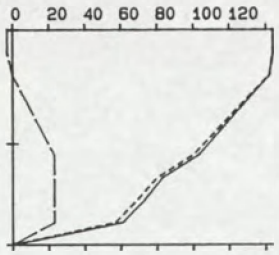

5.56 6.11 95
102 102 12 248

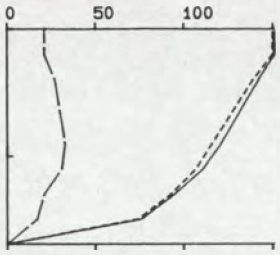

6.16 6.32 85
114 111 24 243

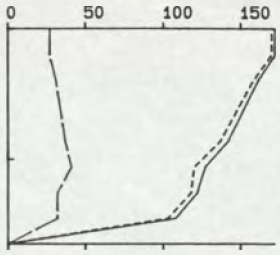

6.41 6.52 83
134 130 31 242

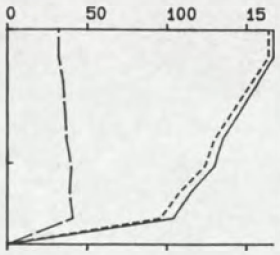

7.00 7.11 81
130 125 35 240

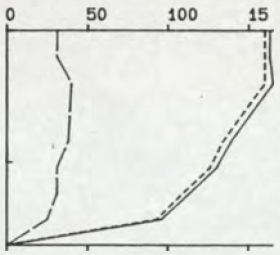

7.15 7.28 82
130 127 32 241

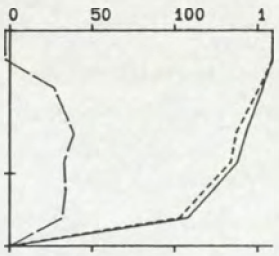

7.33 7.48 76
130 127 24 244

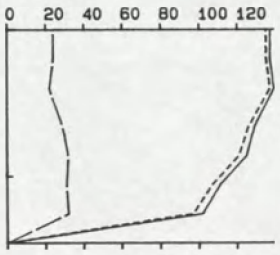

7.54 8.09 73
117 114 26 242

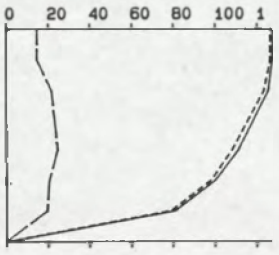

8.15 8.26 69
103 102 19 244

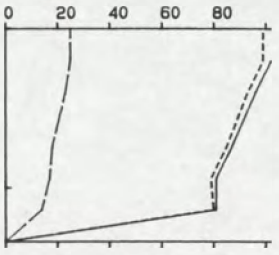

8.43 9.02 67
84 82 18 242

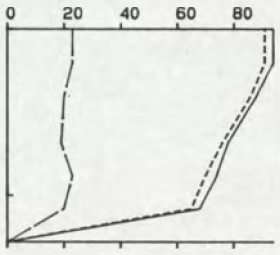

9.13 9.27 64
75 73 19 240

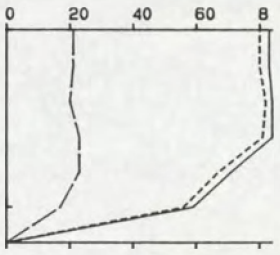

9.35 9.48 60
70 68 19 239

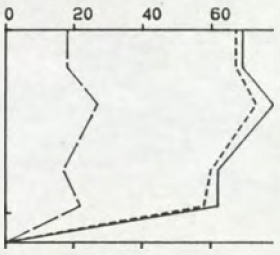

9.53 10.04 58
62 59 19 237

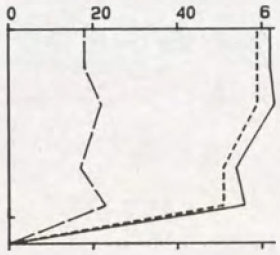

10.12 10.19 57
54 51 18 235

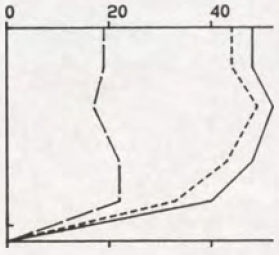

10.26 10.36 54
43 39 18 230



10.41 10.49 52
20 17 11 222

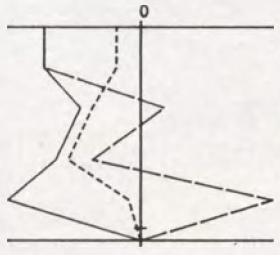

10.52 11.00 53
-3 -3 -1 63

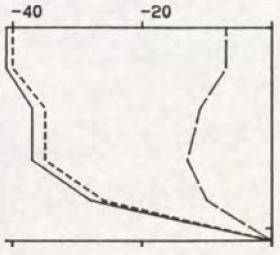

11.06 11.12 53
-33 -31 -9 59

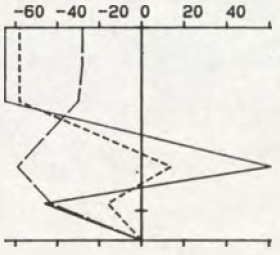

11.38 11.48 58
-46 -28 -36 23

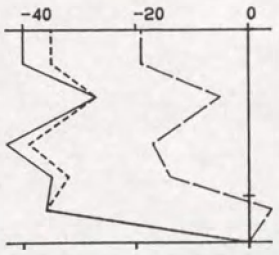

11.53 12.05 64
-33 -31 -10 57

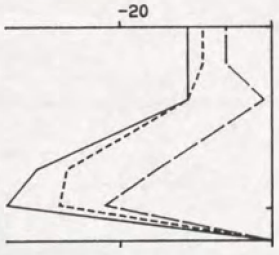

12.10 12.20 59
-19 -16 -9 46

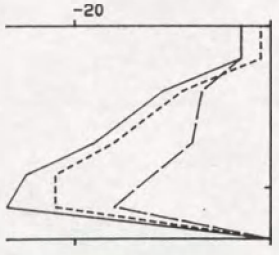

12.27 12.41 66
-14 -12 -8 41

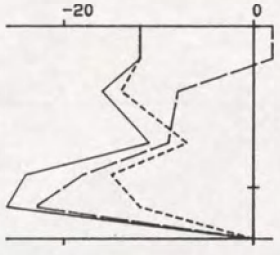

12.45 12.56 66
-14 -11 -9 35

TOELICHTING OP DE VERTIKALEN

_____ V -------- VSIN _ _ _ _ VCOS

14.01 14.15 295 : BEGINTYD EINDTYD BODEMDIEPTE

100 10 92 265 : V VSIN VCOS R (GEM)

VERTIKALE SCHAAL : DIEPTE IN DM TOV WATEROPP.

HORIZONTALE SCHAAL: SNELHEDEN IN CM/S.

RIJKSWATERSTAAT
DIRECTIE ZEELAND
MEETDIENST

STROOMMETING : Westerschelde raai 3

RAAI : 2 DEELRAAI : NVT PUNT : 3 LOKATIE : WIJ1(-110)

X : 67919.00 Y : 377409.00

DATUM : 950516 CODE: 0215M

A3. 0001

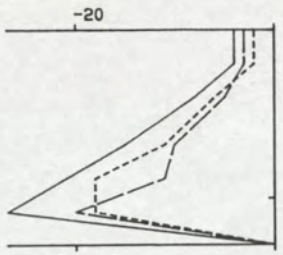

13.01 13.14 64
-12 -9 -8 33

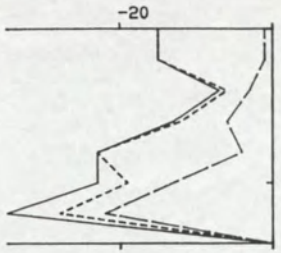

13.18 13.35 70
-17 -16 -7 51

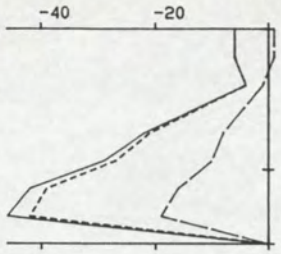

13.41 13.55 77
-21 -20 -7 55

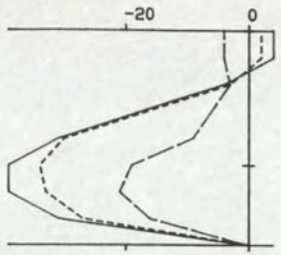

14.02 14.17 80
-20 -18 -10 45

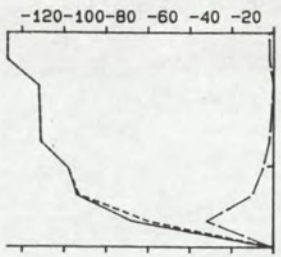

14.31 14.44 81
-97 -97 -7 71

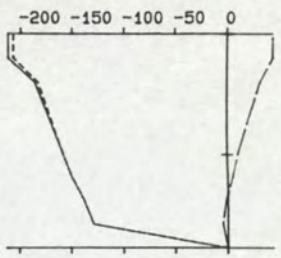

14.50 15.02 89
-158-157 17 81

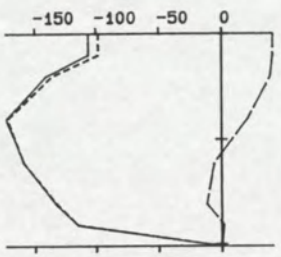

15.07 15.25 101
-134-133 13 81

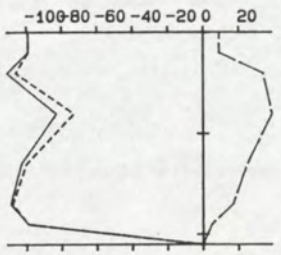

15.32 15.47 105
-94 -91 23 89

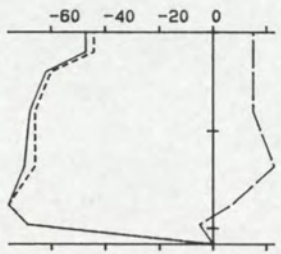

15.51 16.05 108
-62 -61 13 87

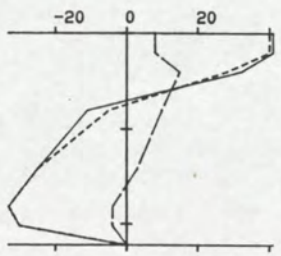

16.09 16.24 111
-7 -5 5 122

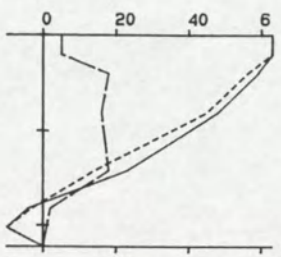

16.29 16.42 111
30 28 11 233

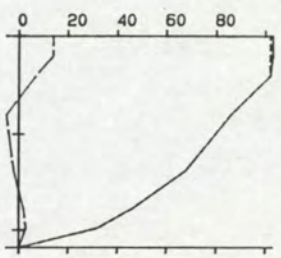

17.04 17.18 109
72 72 2 254

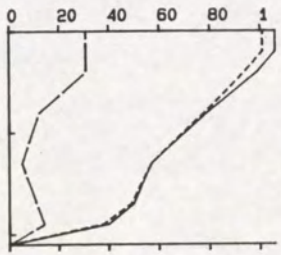

17.26 17.41 105
69 67 15 242

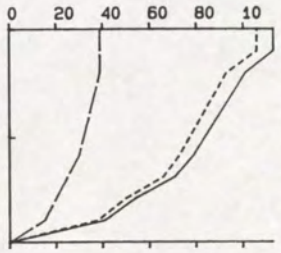

17.48 17.57 98
78 73 29 233

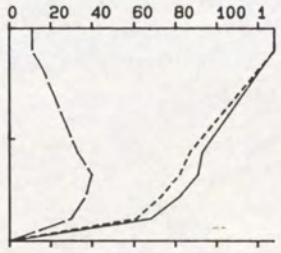

18.01 18.13 96
95 92 25 240

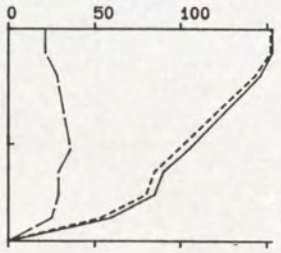

18.31 18.42 92
107 104 27 240

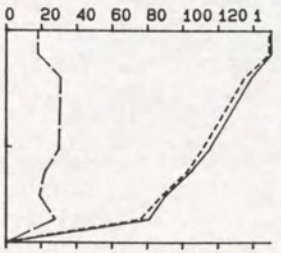

18.47 19.02 91
112 109 24 242

TOELICHTING OP DE VERTIKALEN

———— V -------- VSIN — — — — VCOS

14.01 14.15 295 : BEGINTYD EINDTYD BODEMDIEPTE

100 10 92 265 : V VSIN VCOS R (GEM)

VERTIKALE SCHAAL : DIEPTE IN DM TOV WATEROPP.

HORIZONTALE SCHAAL: SNELHEDEN IN CM/S.

RIJKSWATERSTAAT
DIRECTIE ZEELAND
MEETDIENST

STROOMMETING : Westerschelde raai 3

RAAI : 2 DEELRAAI : NVT PUNT : 3 LOKATIE : WIJ1(-110)

X : 67919.00 Y : 377409.00

DATUM : 950516 CODE: 0215M

A3. 0002

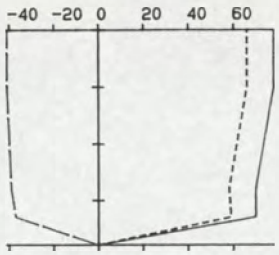

6.04 6.09 38
69 58 -37 313

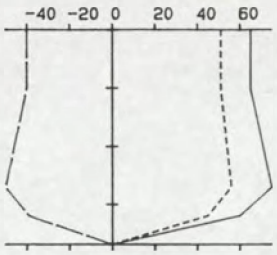

6.15 6.18 37
63 48 -40 320

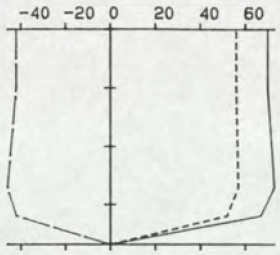

6.21 6.24 37
66 52 -40 318

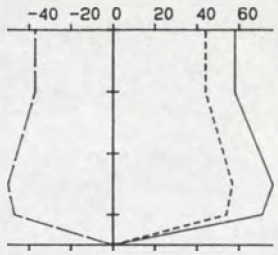

6.31 6.34 35
61 46 -40 321

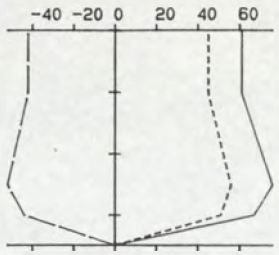

6.36 6.39 35
62 46 -42 323

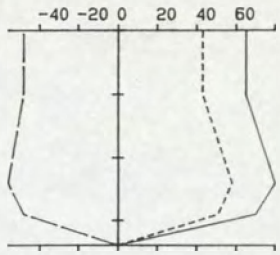

6.41 6.44 34
65 45 -47 326

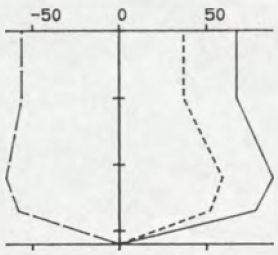

6.46 6.49 32
69 42 -54 332

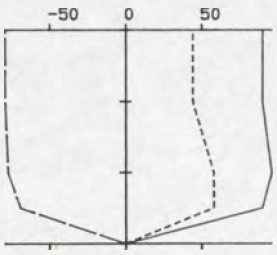

6.51 6.54 30
84 46 -70 337

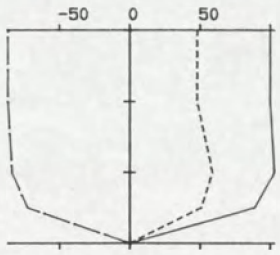

6.56 6.59 30
90 47 -77 338

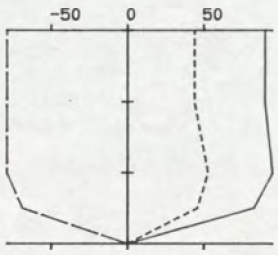

7.01 7.04 30
83 43 -71 339

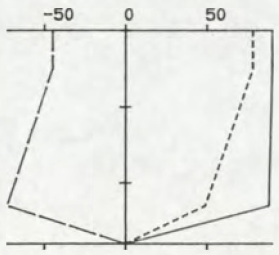

7.06 7.08 28
79 59 -52 322

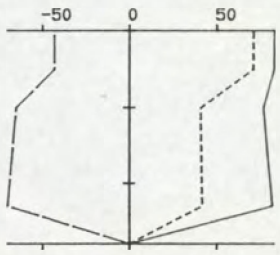

7.09 7.12 28
71 46 -55 330

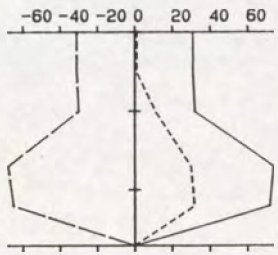

7.17 7.22 27
45 15 -42 350

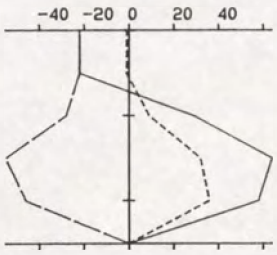

7.26 7.31 25
36 15 -32 345

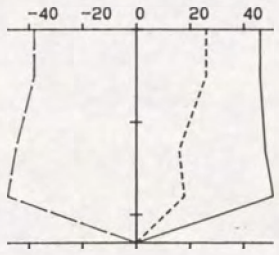

7.32 7.35 23
42 19 -38 344

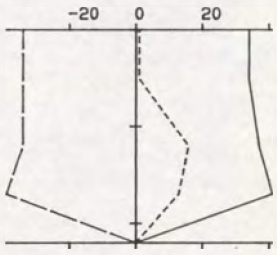

7.39 7.42 22
32 8 -31 356

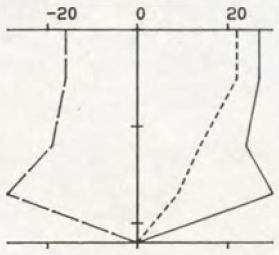

7.47 7.50 22
23 14 -18 331

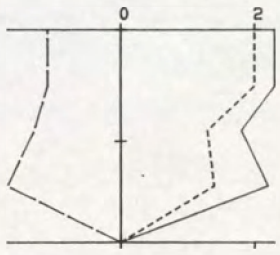

7.53 7.56 19
18 14 -12 319

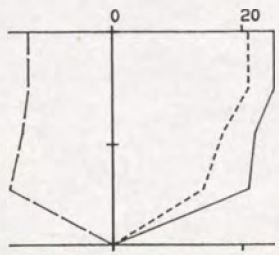

7.58 8.00 19
20 15 -12 319

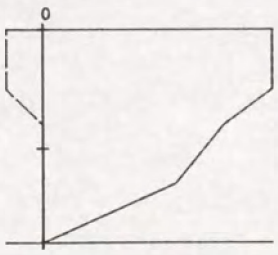

8.02 8.05 18
13 13 -1 285

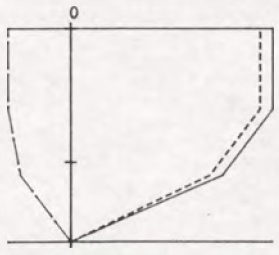

8.09 8.10 16
12 11 -4 299

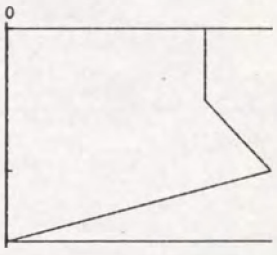

8.14 8.16 15
3 3 0 280

TOELICHTING OP DE VERTIKALEN

_____ V - - - - - - - VSIN _ _ _ _ VCOS

14.01 14.15 295 : BEGINTYD EINDTYD BODEMDIEPTE

100 10 92 265 : V VSIN VCOS R (GEM)

VERTIKALE SCHAAL : DIEPTE IN DM TOV WATEROPP.

HORIZONTALE SCHAAL: SNELHEDEN IN CM/S.

RIJKSWATERSTAAT
DIRECTIE ZEELAND
MEETDIENST

STROOMMETING : Westerschelde raai 3

RAAI : 3 DEELRAAI : NVT PUNT : 4 LOKATIE : STE1 (-108)

X : 68091.00 Y : 378918.00

DATUM : 950517 CODE: 021SM

A3. 0001

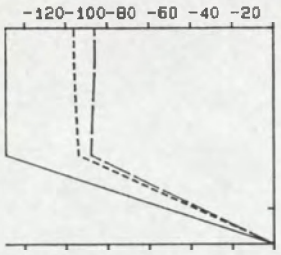

10.28 10.30 12
-102 -75 -69 57

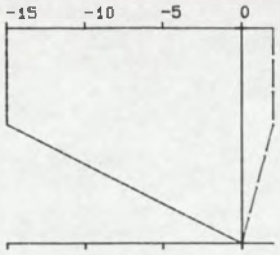

13.06 13.08 9
-11 -11 1 108

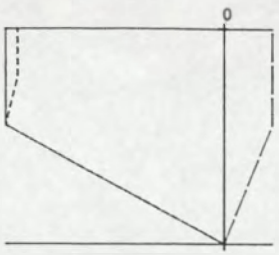

13.10 13.12 9
-13 -13 3 113

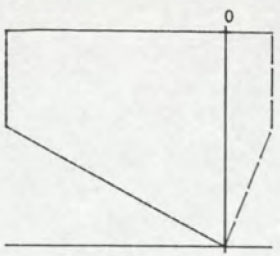

13.15 13.17 9
-14 -14 3 112

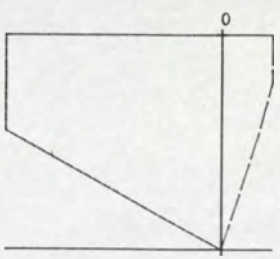

13.22 13.24 9
-13 -12 3 112

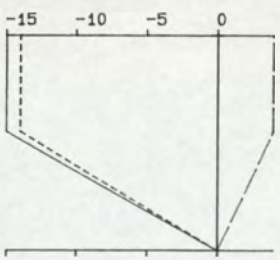

13.27 13.29 9
-11 -10 3 116

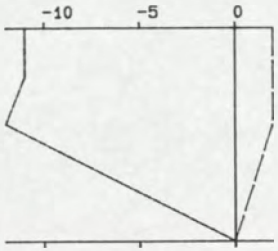

13.36 13.39 9
-8 -8 1 110

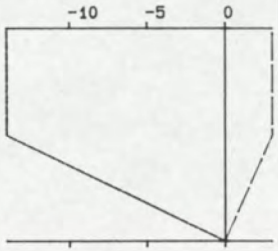

13.43 13.46 10
-11 -11 2 112

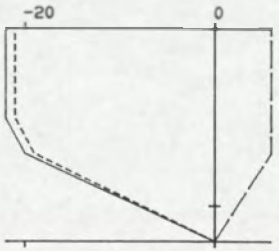

13.51 13.53 12
-17 -16 5 116

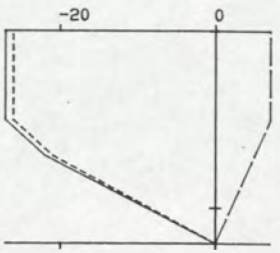

13.59 14.01 12
-20 -19 5 115

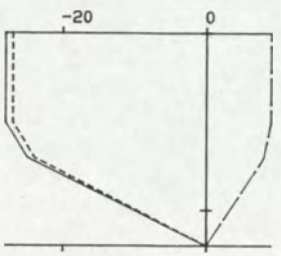

14.06 14.07 12
-22 -21 7 118

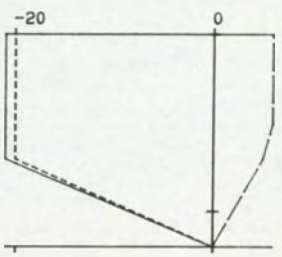

14.09 14.11 12
-16 -16 4 116

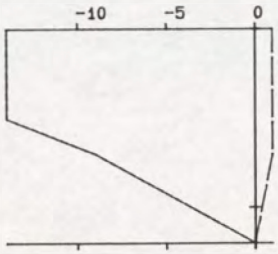

14.24 14.25 12
-10 -10 1 105

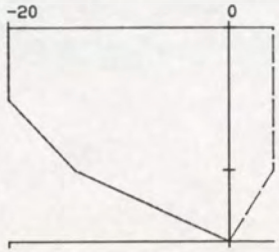

14.28 14.30 15
-15 -15 3 113

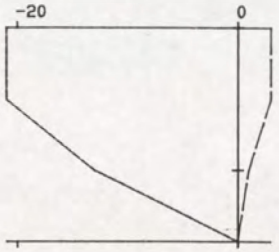

14.32 14.33 15
-15 -15 2 107

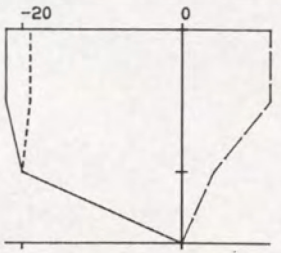

14.34 14.43 15
-18 -16 7 123

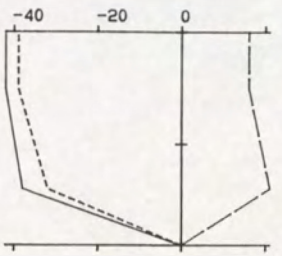

14.46 14.47 19
-35 -31 16 127

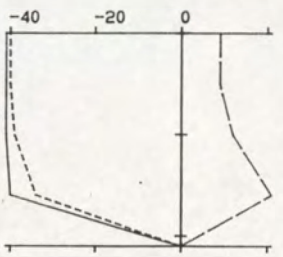

14.51 14.57 21
-35 -33 12 120

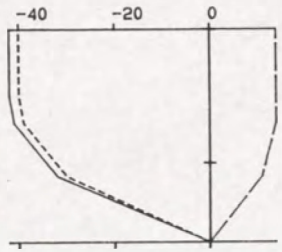

14.59 15.02 16
-33 -31 11 120

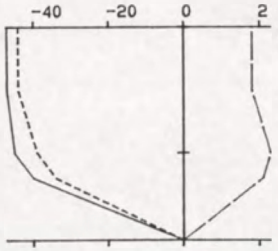

15.04 15.07 17
-38 -34 17 126

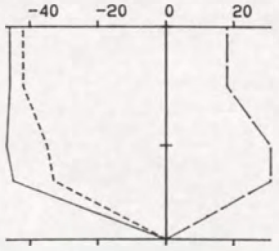

15.09 15.12 18
-39 -33 21 133

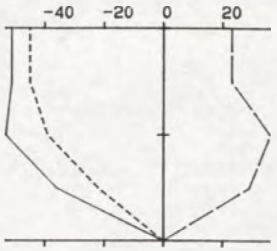

15.15 15.18 20
-41 -32 25 138

TOELICHTING OP DE VERTIKALEN

——— V - - - - - - - VSIN _ _ _ _ VCOS

14.01 14.15 295 : BEGINTYD EINDTYD BODEMDIEPTE

100 10 92 265 : V VSIN VCOS R (GEM)

VERTIKALE SCHAAL : DIEPTE IN DM TOV WATEROPP.

HORIZONTALE SCHAAL: SNELHEDEN IN CM/S.

RIJKSWATERSTAAT
DIRECTIE ZEELAND
MEETDIENST

STROOMMETING : Westerschelde raai 3

RAAI : 3 DEELRAAI : NVT PUNT : 4 LOKATIE : STE1 (-108)

X : 68091.00 Y : 378918.00

DATUM : 950517 CODE: 0215M

A3. 0002

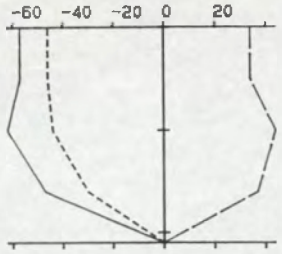

15.20 15.23 21
-49 -36 33 143

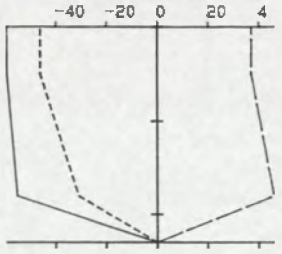

15.26 15.28 23
-51 -35 37 146

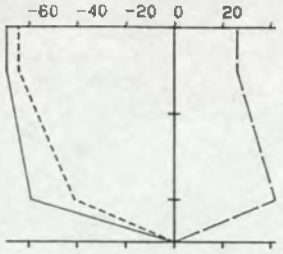

15.32 15.34 25
-57 -48 30 132

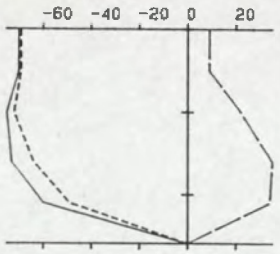

15.37 15.41 26
-62 -58 21 120

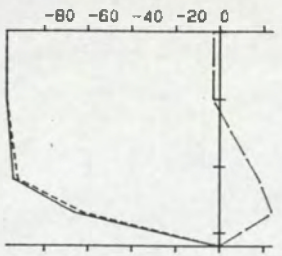

15.44 15.48 32
-83 -83 7 105

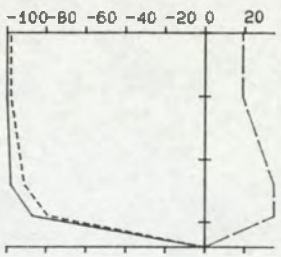

15.51 15.55 34
-89 -86 24 116

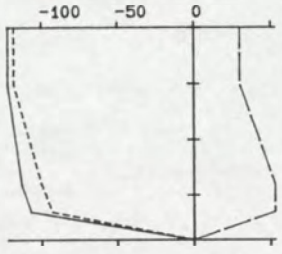

15.59 16.05 38
-108-102 38 121

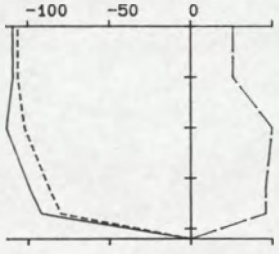

16.10 16.14 42
-99 -92 37 122

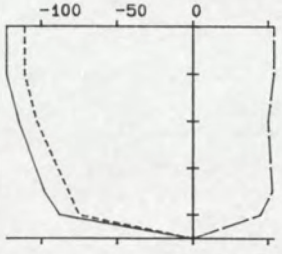

16.15 16.21 45
-104 -92 49 128

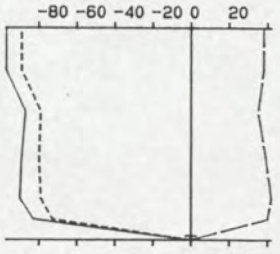

16.23 16.30 51
-86 -78 37 125

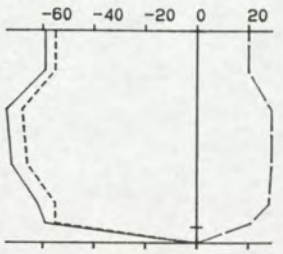

16.32 16.38 54
-63 -58 24 123

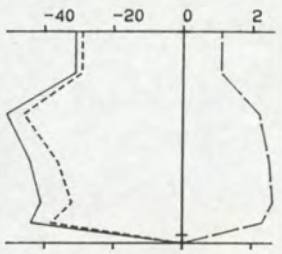

16.40 16.49 52
-39 -34 19 129

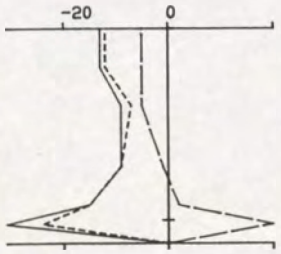

16.51 17.07 56
-11 -11 -1 96

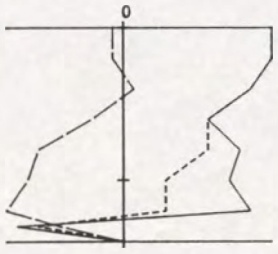

17.09 17.18 70
9 7 -5 311

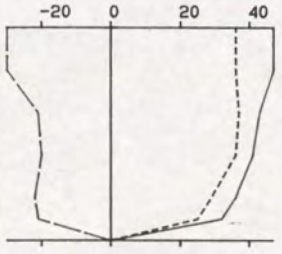

17.30 17.37 50
39 32 -23 315

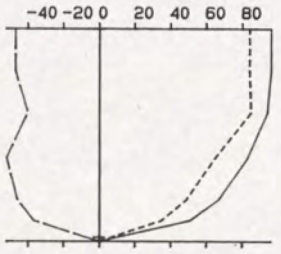

17.40 17.49 51
79 66 -43 313

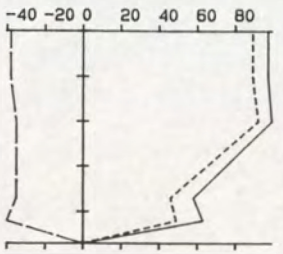

17.50 17.54 47
79 71 -35 306

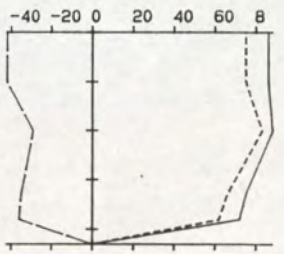

17.56 18.00 43
77 69 -34 306

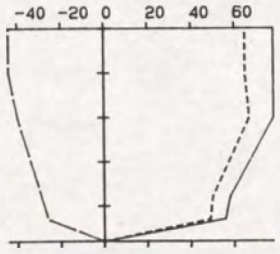

18.02 18.06 48
67 57 -35 312

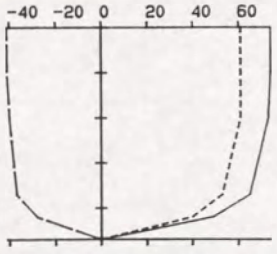

18.09 18.14 47
65 54 -36 314

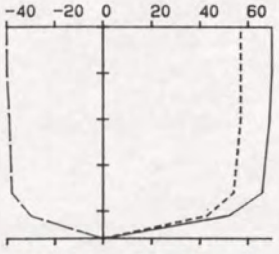

18.17 18.22 46
63 52 -36 315

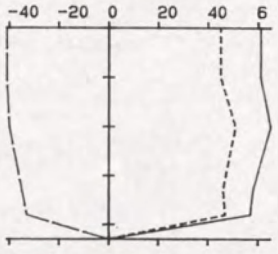

18.25 18.29 43
57 44 -36 319

TOELICHTING OP DE VERTIKALEN

——— V - - - - - - - VSIN — — — — VCOS

14.01 14.15 295 : BEGINTYD EINDTYD BODEMDIEPTE

100 10 92 265 : V VSIN VCOS R (GEM)

VERTIKALE SCHAAL : DIEPTE IN DM TOV WATEROPP.

HORIZONTALE SCHAAL: SNELHEDEN IN CM/S.

RIJKSWATERSTAAT
DIRECTIE ZEELAND
MEETDIENST

STROOMMETING : Westerschelde raai 3

RAAI : 3 DEELRAAI : NVT PUNT : 4 LOKATIE : STE1 (-108)

X : 68091.00 Y : 378918.00

DATUM : 950517 CODE: 0215M

A3. 0003

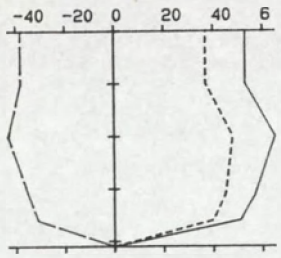

18.31 18.36 41
53 39 -36 322

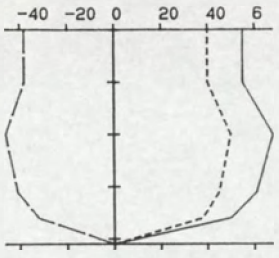

18.38 18.42 41
56 41 -38 323

TOELICHTING OP DE VERTIKALEN

_____ V - - - - - - - VSIN _ _ _ _ VCOS

14.01 14.15 295 : BEGINTYD EINDTYD BODEMDIEPTE

100 10 92 265 : V VSIN VCOS R (GEM)

VERTIKALE SCHAAL : DIEPTE IN DM TOV WATEROPP.

HORIZONTALE SCHAAL: SNELHEDEN IN CM/S.

RIJKSWATERSTAAT
DIRECTIE ZEELAND
MEETDIENST

STROOMMETING : Westerschelde raai 3

RAAI : 3 DEELRAAI : NVT PUNT : 4 LOKATIE : STE1 (-108)

X : 68091.00 Y : 378918.00

DATUM : 950517 CODE: 0215M

A3. 0004

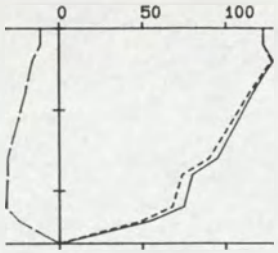

5.48 5.58 133
94 91 -23 294

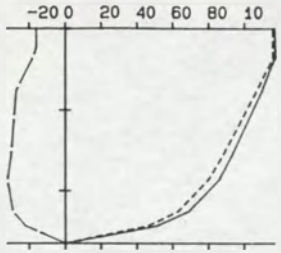

6.04 6.16 133
91 88 -25 296

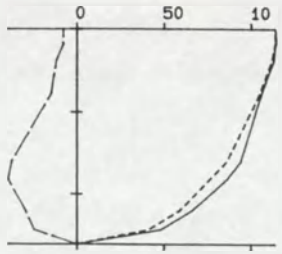

6.20 6.32 131
89 85 -23 295

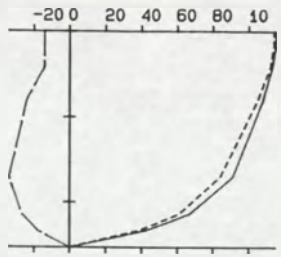

6.38 6.48 127
89 86 -23 295

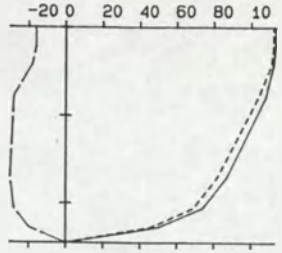

6.51 6.59 123
91 87 -24 295

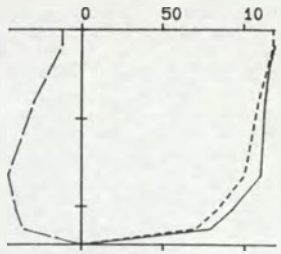

7.03 7.15 122
103 98 -31 297

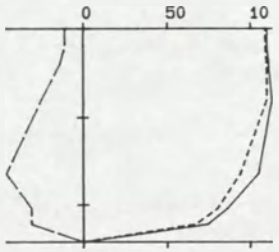

7.19 7.27 121
98 94 -27 296

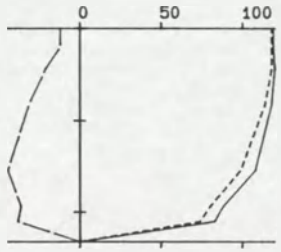

7.30 7.39 116
103 99 -30 297

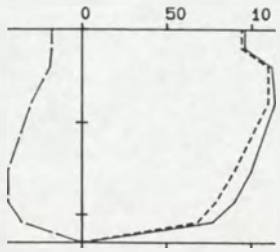

7.45 7.55 115
95 90 -31 299

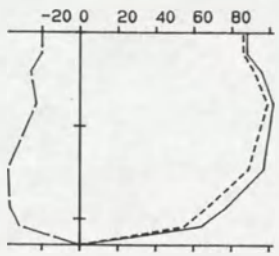

7.59 8.13 114
86 81 -28 299

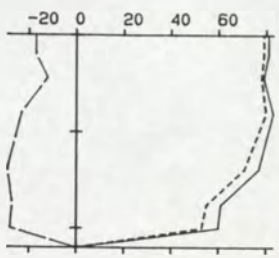

8.16 8.31 110
71 68 -22 298



8.35 8.45 106
63 58 -25 303

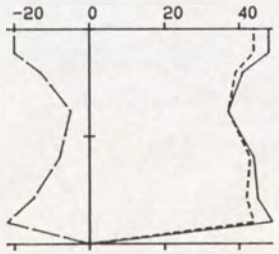

8.50 9.00 100
41 39 -12 297

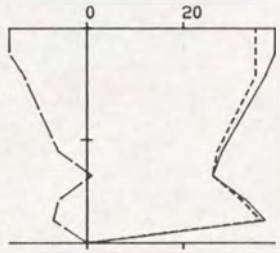

9.03 9.15 96
31 30 -8 295

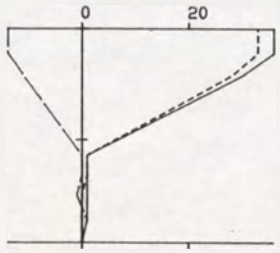

9.18 9.27 96
13 13 -5 302

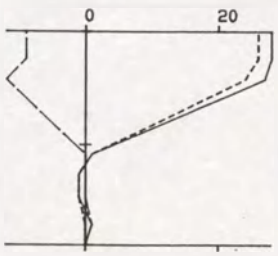

9.30 9.39 94
11 10 -4 303

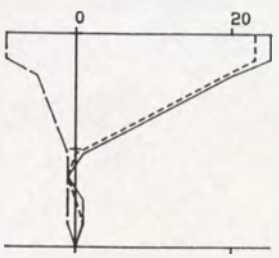

9.42 9.50 92
8 8 -3 302

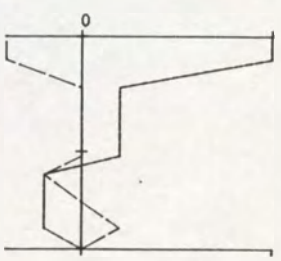

9.55 10.05 92
1 1 0 300

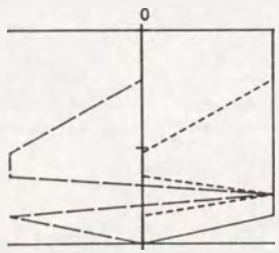

10.08 10.17 91
1 0 0 315

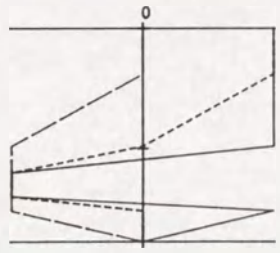

10.22 10.40 89
1 0 -1 352

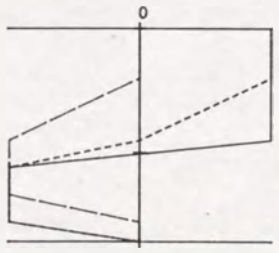

10.44 10.52 86
0 0 0 9

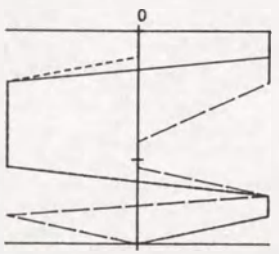

11.31 11.44 83
0 0 0 152

TOELICHTING OP DE VERTIKALEN

———— V -------- VSIN — — — — VCOS

14.01 14.15 295 : BEGINTYD EINDTYD BODEMDIEPTE

100 10 92 265 : V VSIN VCOS R (GEM)

VERTIKALE SCHAAL : DIEPTE IN DM TOV WATEROPP.

HORIZONTALE SCHAAL: SNELHEDEN IN CM/S.

RIJKSWATERSTAAT
DIRECTIE ZEELAND
MEETDIENST

STROOMMETING : Westerschelde raai 3

RAAI : 3 DEELRAAI : NVT PUNT : 5 LOKATIE : SIE1 (-102)

X : 68206.00 Y : 379048.00

DATUM : 950517 CODE: 0215M

A3. 0001

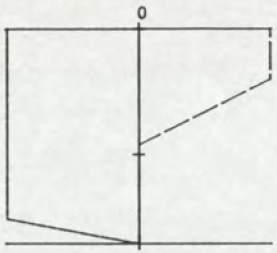

11.48 11.59 86
-1 -1 0 122

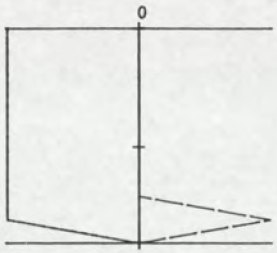

12.03 12.12 91
-1 -1 0 107

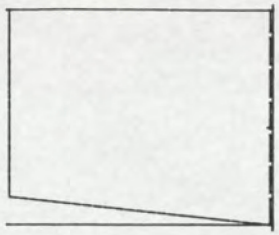

12.16 12.25 92
-1 -1 0 100

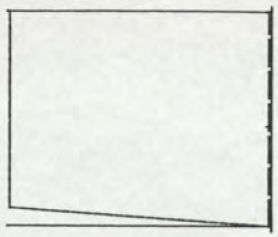

12.30 12.46 94
-1 -1 0 100

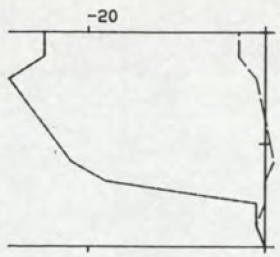

12.48 13.03 97
-18 -18 -1 98

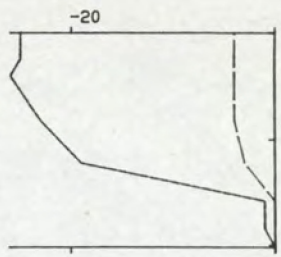

13.05 13.16 101
-16 -16 -3 91

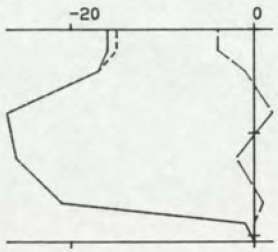

13.20 13.29 103
-19 -19 -1 98

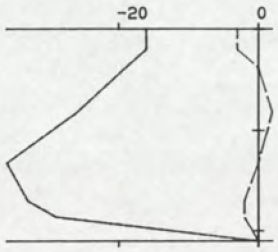

13.33 13.42 105
-25 -25 0 99

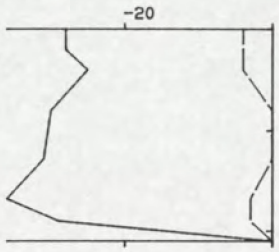

13.44 13.53 105
-29 -29 -2 96

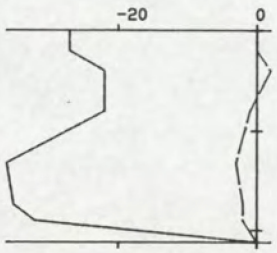

13.56 14.04 106
-27 -27 -1 98

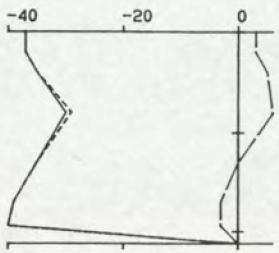

14.07 14.15 106
-34 -34 2 103

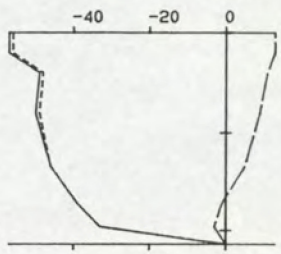

14.18 14.31 107
-45 -44 6 108

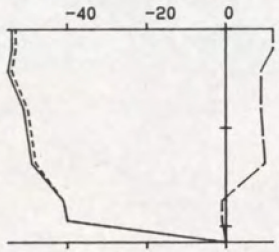

14.35 14.43 108
-46 -46 7 109

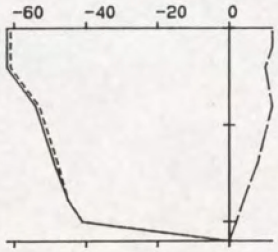

14.46 14.54 110
-50 -49 8 109

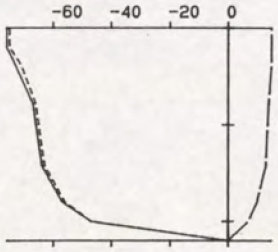

14.57 15.07 110
-62 -61 12 111

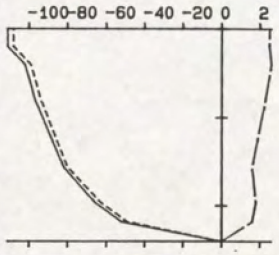

15.15 15.24 120
-83 -80 20 114

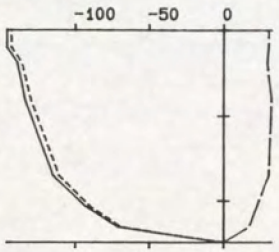

15.27 15.37 124
-116-113 27 114

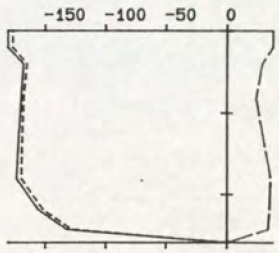

15.41 15.51 129
-162-159 31 111

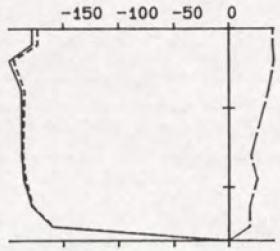

15.54 16.04 134
-178-176 28 109

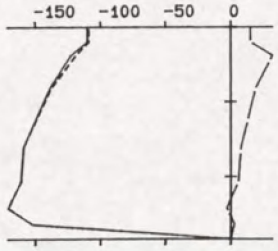

16.09 16.24 142
-141-140 12 105

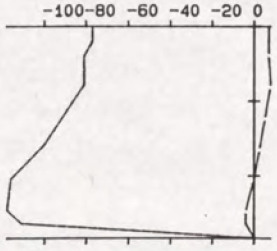

16.27 16.37 142
-93 -93 3 102

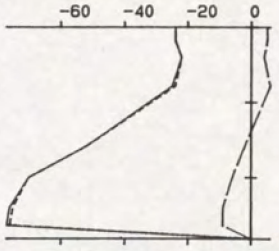

16.41 16.53 141
-45 -45 -1 99

TOELICHTING OP DE VERTIKALEN

——— V - - - - - - - VSIN — — — — VCOS

14.01 14.15 295 : BEGINTYD EINDTYD BODEMDIEPTE

100 10 92 265 : V VSIN VCOS R (GEM)

VERTIKALE SCHAAL : DIEPTE IN DM TOV WATEROPP.

HORIZONTALE SCHAAL: SNELHEDEN IN CM/S.

RIJKSWATERSTAAT
DIRECTIE ZEELAND
MEETDIENST

STROOMMETING : Westerschelde raai 3

RAAI : 3 DEELRAAI : NVT PUNT : 5 LOKATIE : SIE1 (-102)

X : 68206.00 Y : 379048.00

DATUM : 950517 CODE: 0215M

A3. 0002

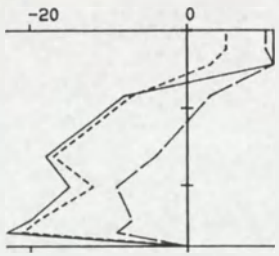

17.01 17.11 140
-9 -9 0 97

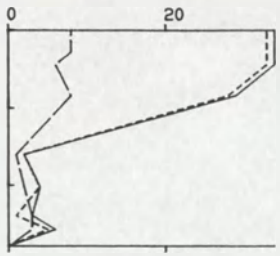

17.14 17.24 140
15 15 4 264

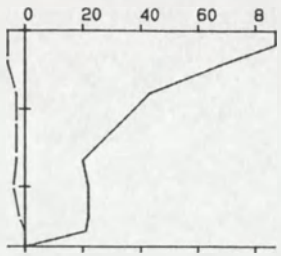

17.26 17.43 139
38 38 -3 285

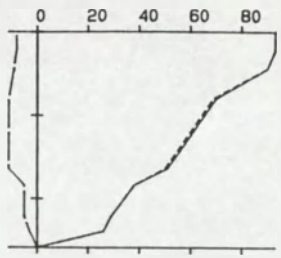

17.48 17.57 130
58 57 -8 288

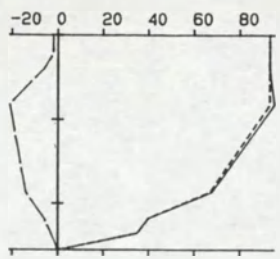

18.00 18.09 128
74 73 -11 289

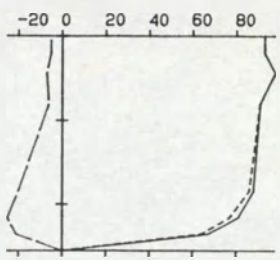

18.13 18.22 128
85 84 -13 289

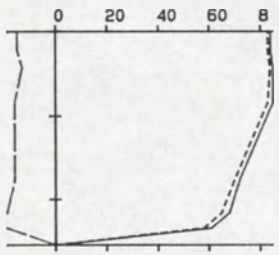

18.25 18.36 127
74 73 -15 292

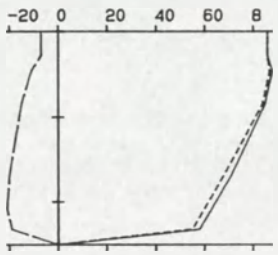

18.39 18.46 125
74 72 -15 292

TOELICHTING OP DE VERTIKALEN

——— V - - - - - - - VSIN — — — — VCOS

14.01 14.15 295 : BEGINTYD EINDTYD BODEMDIEPTE

100 10 92 265 : V VSIN VCOS R (GEM)

VERTIKALE SCHAAL : DIEPTE IN DM TOV WATEROPP.

HORIZONTALE SCHAAL: SNELHEDEN IN CM/S.

RIJKSWATERSTAAT
DIRECTIE ZEELAND
MEETDIENST

STROOMMETING : Westerschelde raai 3

RAAI : 3 DEELRAAI : NVT PUNT : 5 LOKATIE : SIE1 (-102)

X : 68206.00 Y : 379048.00

DATUM : 950517 CODE: 0215M

A3. 0003

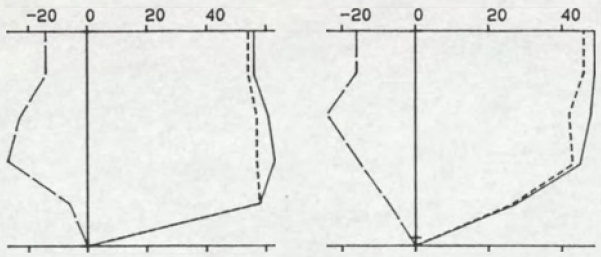

5.44 5.51 50
53 51 -15 297

5.53 5.57 52
39 36 -14 301

TOELICHTING OP DE VERTIKALEN

_____ V -------- VSIN _ _ _ _ VCOS

14.01 14.15 295 : BEGINTYD EINDTYD BODEMDIEPTE

100 10 92 265 : V VSIN VCOS R (GEM)

VERTIKALE SCHAAL : DIEPTE IN DM TOV WATEROPP.

HORIZONTALE SCHAAL: SNELHEDEN IN CM/S.

RIJKSWATERSTAAT
DIRECTIE ZEELAND
MEETDIENST

STROOMMETING : Westerschelde raai 3

RAAI : 3 DEELRAAI : NVT PUNT : 6 LOKATIE : PLU1 (-107)

X : 68131.00 Y : 379180.00

DATUM : 950517 CODE: 0215M

A3. 0001

8. Stroomsnelheids- en stroomrichtingsgrafieken

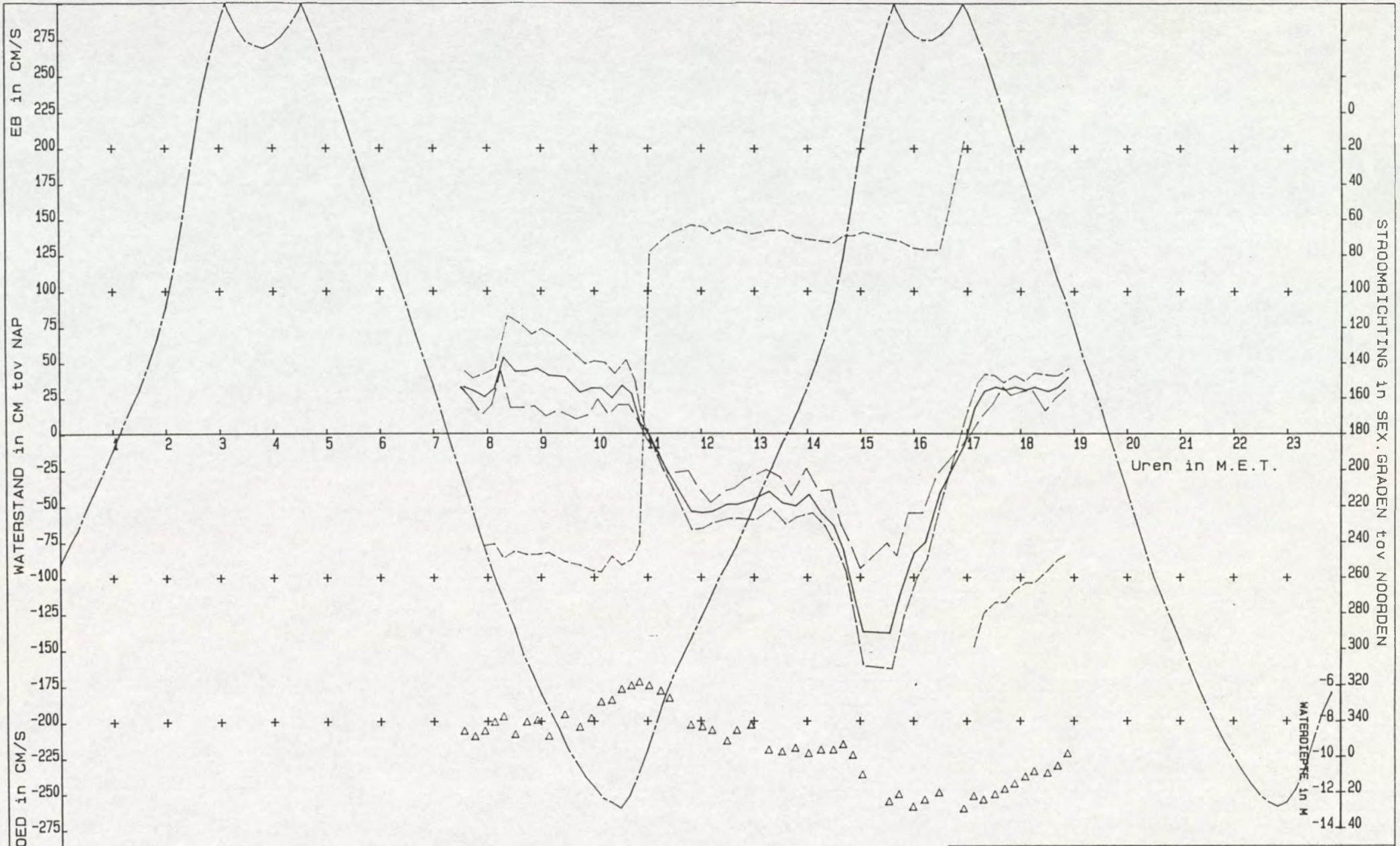

WATERSTAND LOKATIE: BAAL

GEM. STROOMSNELHEID IN DE VERTIKAAL
STROOMSNELHEID OP 1 M + BOD
MAX. STROOMSNELHEID
GEM. STROOMRICHTING IN DE VERTIKAAL
WATERDIEPTE IN M

VOOR SITUATIE MEETPUNT ZIE TEK: A3

RIJKSWATERSTAAT
DIRECTIE ZEELAND
MEETDIENST

STROOMMETING : Westerschelde raai 3
RAAI : 2 DEELRAAI : NVT PUNT : 1 LOKATIE : LOD1 (-104)
X : 68259.00 Y : 376376.00
DATUM : 950516 CODE: 0215M

A3 0001

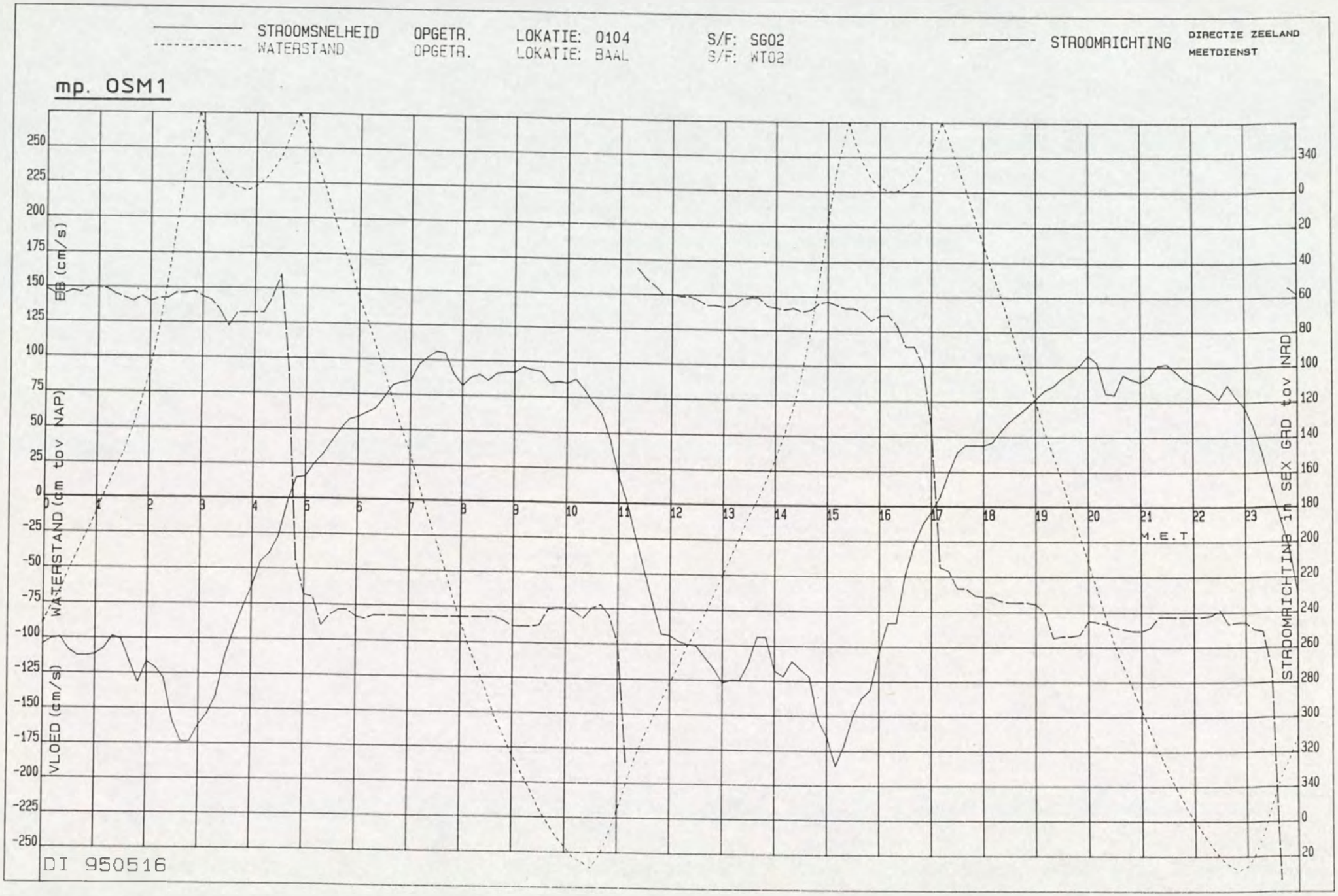
STROOMSNELHEID OPGETR. LOKATIE: 0104 S/F: SG02
WATERSTAND OPGETR. LOKATIE: BAAL S/F: WT02
STROOMRICHTING
DIRECTIE ZEELAND
MEETDIENST
mp. OSM1
EB (cm/s)
WATERSTAND (dm tov NAP)
VLOED (dm/s)
STROOMRICHTING in SEX GRD tov NRD
M.E.T
DI 950516

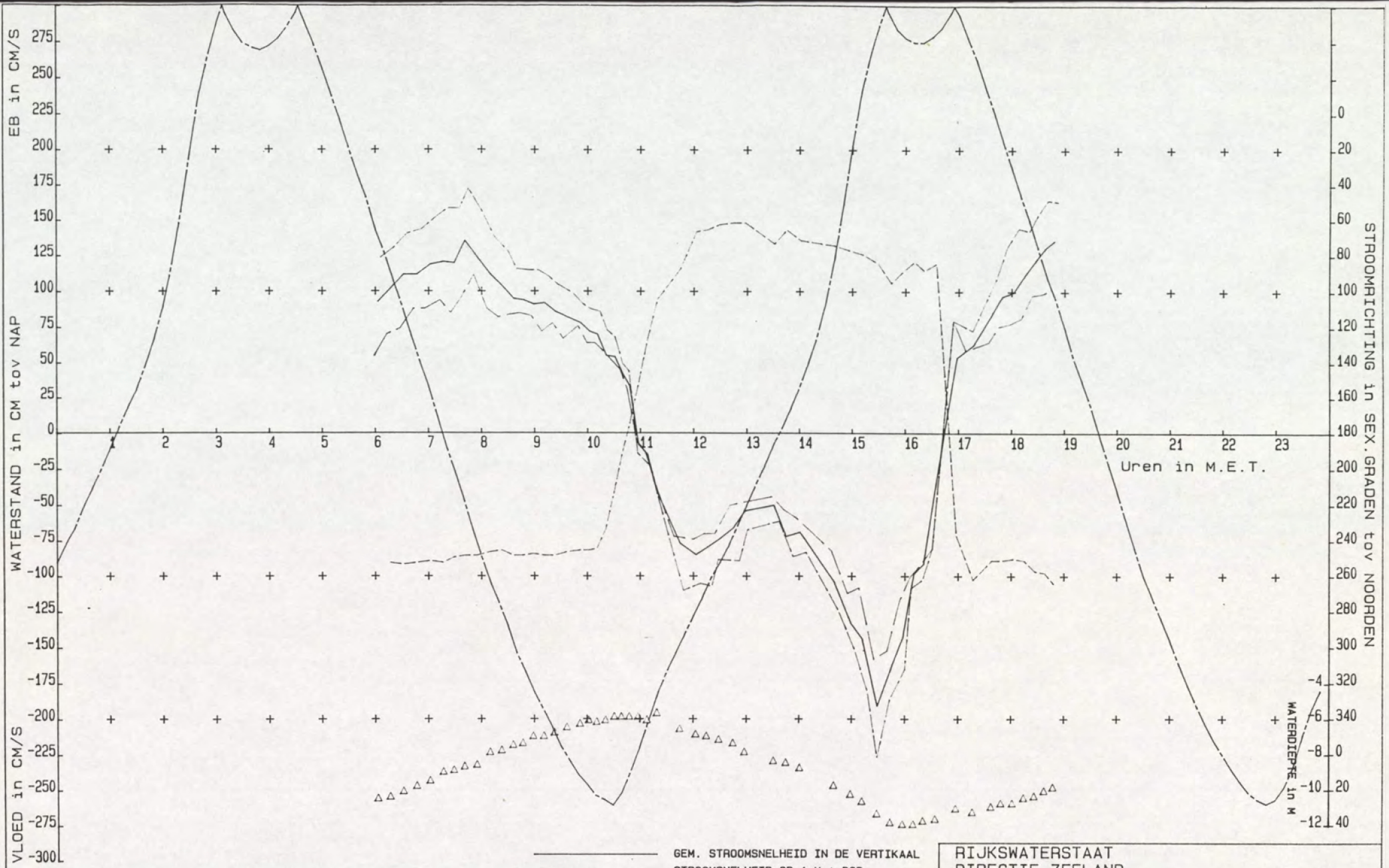

VOOR SITUATIE MEETPUNT ZIE TEK: A3

RIJKSWATERSTAAT
DIRECTIE ZEELAND
MEETDIENST

STROOMMETING : Westerschelde raai 3
RAAI : 2 DEELRAAI : NVT PUNT : 2 LOKATIE : HOU1 (-95)
X : 68100.00 Y : 377206.00
DATUM : 950516 CODE: 0215M

A3 0002


STROOMSNELHEID OPGETR. LOKATIE: 0108 S/F: SG02
WATERSTAND OPGETR. LOKATIE: BAAL S/F: WT02
STROOMRICHTING
DIRECTIE ZEELAND
MEETDIENST
mp. OSM2
EB (cm/s)
WATERSTAND (cm tov NAP)
VLOED (cm/s)
STROOMRICHTING in SEX GRD tov NRD
M.E.T
DI 950516

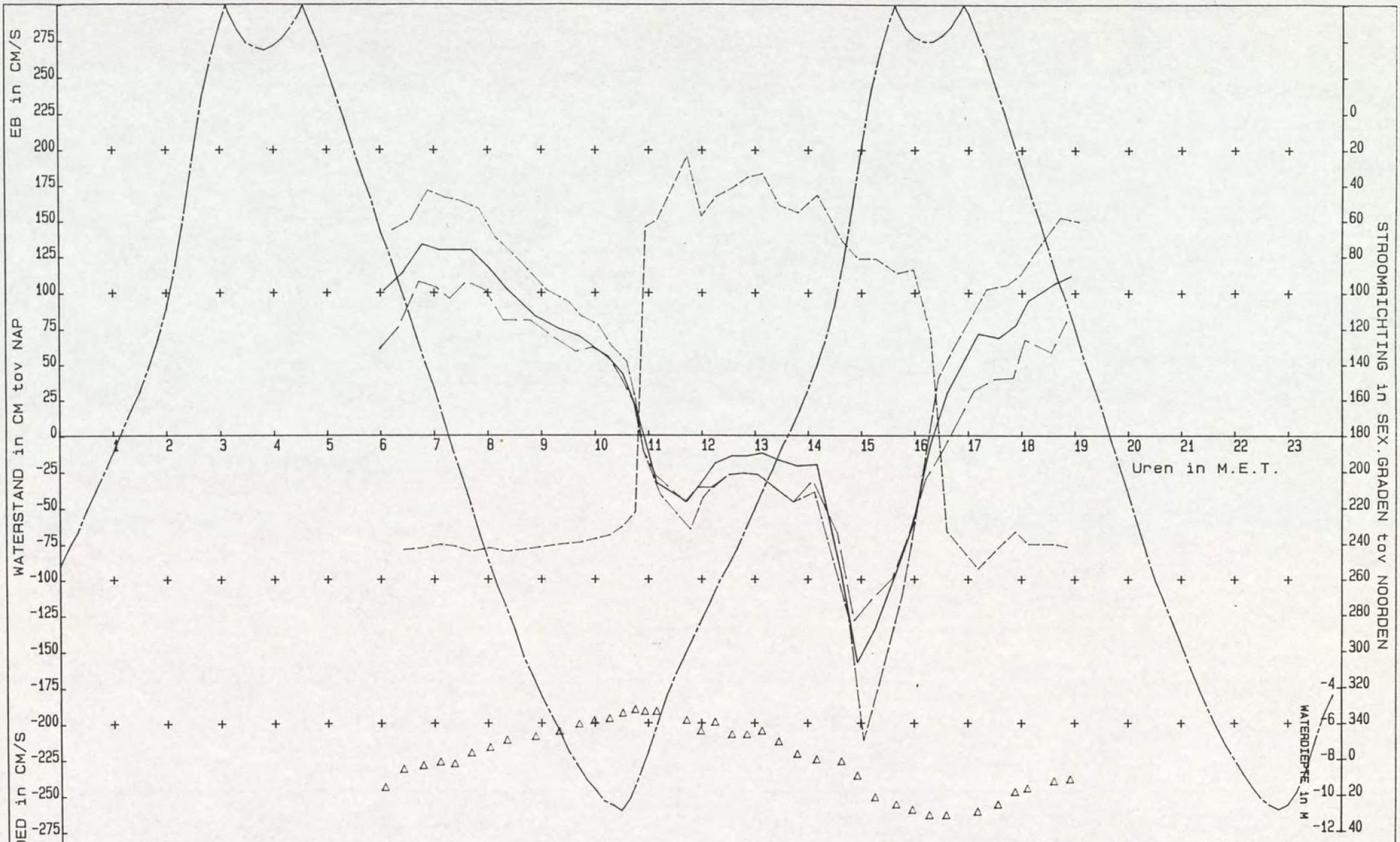

WATERSTAND LOKATIE: BAAL

GEM. STROOMSNELHEID IN DE VERTIKAAL
STROOMSNELHEID OP 1 M + BOD
MAX. STROOMSNELHEID
GEM. STROOMRICHTING IN DE VERTIKAAL
WATERDIEPTE IN M

VOOR SITUATIE MEETPUNT ZIE TEK: A3

RIJKSWATERSTAAT
DIRECTIE ZEELAND
MEETDIENST

STROOMMETING : Westerschelde raai 3
RAAI : 2 DEELRAAI : NVT PUNT : 3 LOKATIE : WIJ1(-110)
X : 67919.00 Y : 377409.00
DATUM : 950516 CODE: 0215M

A3 0003

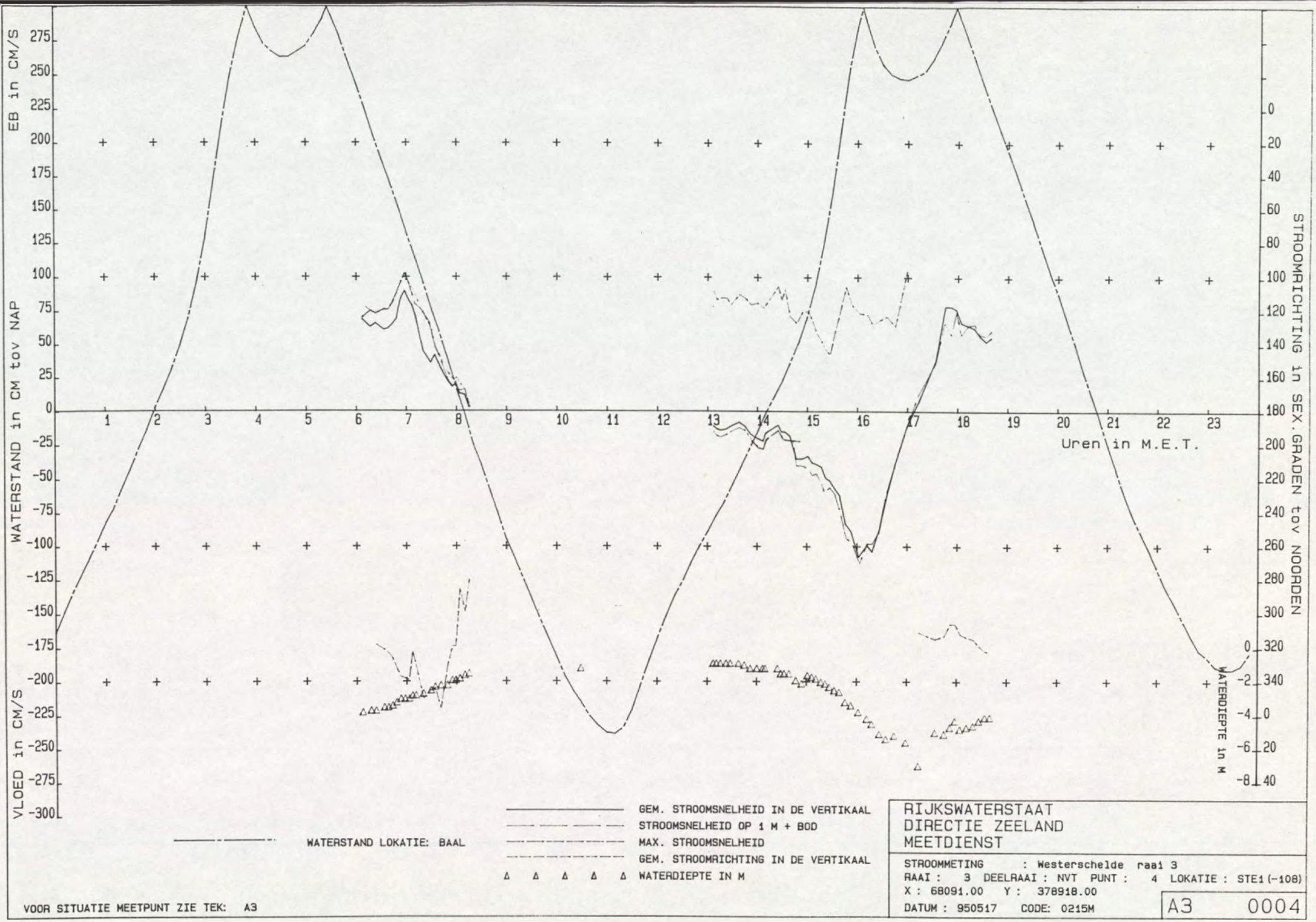

VOOR SITUATIE MEETPUNT ZIE TEK: A3

RIJKSWATERSTAAT
DIRECTIE ZEELAND
MEETDIENST

STROOMMETING : Westerschelde raai 3
RAAI : 3 DEELRAAI : NVT PUNT : 4 LOKATIE : STE1 (-108)
X : 68091.00 Y : 378918.00
DATUM : 950517 CODE: 0215M

A3 0004

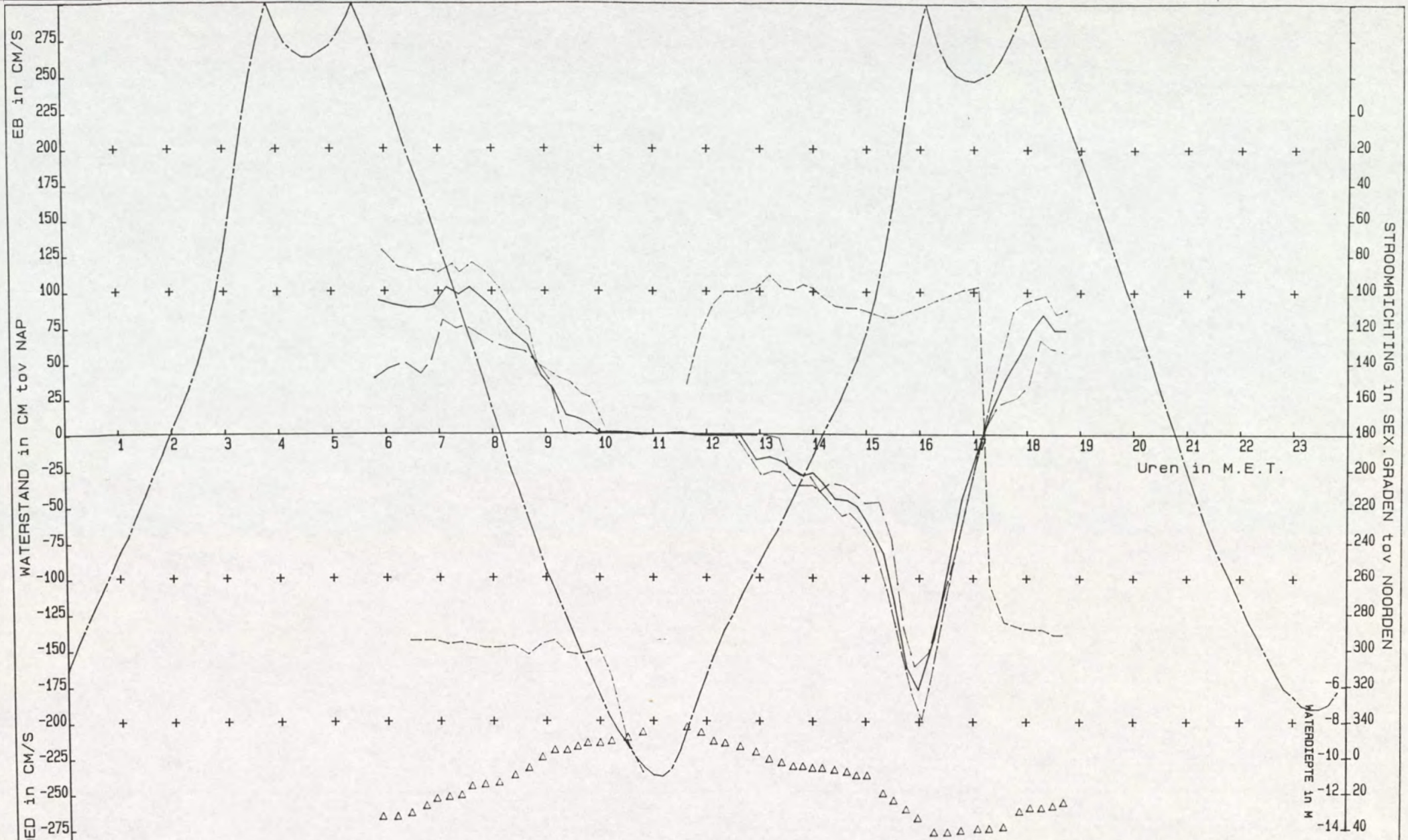

VOOR SITUATIE MEETPUNT ZIE TEK: A3

RIJKSWATERSTAAT
DIRECTIE ZEELAND
MEETDIENST

STROOMMETING : Westerschelde raai 3
RAAI : 3 DEELRAAI : NVT PUNT : 5 LOKATIE : SIE1 (-102)
X : 68206.00 Y : 379048.00
DATUM : 950517 CODE: 0215M

A3 0005


STROOMSNELHEID OPGETR. LOKATIE: 0103 S/F: SG02
WATERSTAND OPGETR. LOKATIE: BAAL S/F: WT02
STROOMRICHTING
DIRECTIE ZEELAND
MEETDIENST
mp. OSM3
EB (cm/s)
WATERSTAND (cm tov NAP)
VLOED (cm/s)
STROOMRICHTING in SEX GRD tov NAD
M.E.T
WO 950517

9. Stroombeeld per half-maanuur Overloop van Valkenisse

FILENAAM : MAN100.DAT
DATUM UITPRINT : 950627

BEGINDATUM : 950516
EINDDATUM : 950516

****

Waterstands
Stations

VLGNR	STATIONS	SOORT FASE
1	116 BAAL	WTO2

****

Snelheids
Stations

VLGNR	STATIONS	WEL/GEEN RICHTING	AFSTAND 0-PUNT	RAAINR./ MEETPNT	X-COORD	Y-COORD	SOORT FASE
1	-104 LOD1	1	408	2- 1	68259.00	376376.00	SGO2
2	-2104 0104	1	695	2- 1	68142.00	376642.00	SGO2
3	-95 HOU1	1	1251	2- 2	68100.00	377206.00	SGO2
4	-110 WIJ1	1	1494	2- 3	67919.00	377409.00	SGO2

****

Getijverschil
Stations

VLGNR	STATIONS	SOORT FASE
1	116 BAAL	HWO2

****

Debieten
Stations

VLGNR	STATIONS	RAAINR (Deelnnr)	SOORT FASE
1	-510 Z1	2	Q3O2

FILENAAM : MAN100.DAT
DATUM : 950516

STATION : BAAL -104 LOD1 -2104 0104 -95 HOU1 -110 WIJ1 BAAL ZI

NR REC	MU	TIJD MET	WS CM	V CM/S	R GR	V CM/S	R GR	V CM/S	R GR	V CM/S	R GR	TV CM	AFV M3/S
14	8.5	.13	-74	9999	9999	-101	64	9999	9999	9999	9999	580	-9211.
15	9.0	.44	-33	9999	9999	-113	62	9999	9999	9999	9999	580	-10736.
16	9.5	1.15	11	9999	9999	-104	63	9999	9999	9999	9999	580	-10419.
17	10.0	1.46	59	9999	9999	-126	66	9999	9999	9999	9999	580	-13521.
18	10.5	2.17	144	9999	9999	-127	66	9999	9999	9999	9999	580	-14644.
19	11.0	2.48	258	9999	9999	-174	62	9999	9999	9999	9999	580	-21832.
20	11.5	3.19	316	9999	9999	-142	72	9999	9999	9999	9999	580	-19141.
21	0.0	3.50	331	9999	9999	-78	74	9999	9999	9999	9999	580	-10632.
22	.5	4.21	314	9999	9999	-38	64	9999	9999	9999	9999	-592	-4987.
23	1.0	4.52	271	9999	9999	15	219	9999	9999	9999	9999	-592	1585.
24	1.5	5.23	215	9999	9999	35	250	9999	9999	9999	9999	-592	4286.
25	2.0	5.54	156	9999	9999	58	245	9999	9999	9999	9999	-592	6719.
26	2.5	6.25	99	9999	9999	69	246	108	253	115	244	-592	13241.
27	3.0	6.56	40	9999	9999	85	246	116	251	133	241	-592	14517.
28	3.5	7.27	-22	9999	9999	105	246	121	250	131	242	-592	15195.
29	4.0	7.58	-82	26	242	84	246	122	247	120	242	-592	12417.
30	4.5	8.29	-133	46	245	86	246	100	247	98	243	-592	11172.
31	5.0	9.00	-181	45	247	92	251	91	247	81	241	-592	10454.
32	5.5	9.31	-220	37	251	92	249	84	247	73	240	-592	9542.
33	6.0	10.03	-248	32	256	86	241	72	245	61	237	-592	8167.
34	6.5	10.34	-257	33	252	68	239	50	204	38	228	586	5601.
35	7.0	11.05	-211	-5	124	10	294	-16	134	-25	60	586	-182.
36	7.5	11.36	-159	-42	66	-62	53	-67	93	-48	30	586	-6952.
37	8.0	12.07	-119	-54	66	-97	61	-84	67	-26	51	586	-10166.
38	8.5	12.38	-80	-49	66	-107	65	-70	61	-14	40	586	-10414.
39	9.0	13.09	-37	-41	67	-125	66	-47	65	-12	35	586	-10905.
40	9.5	13.40	4	-50	68	-94	61	-65	68	-20	53	586	-10220.
41	10.0	14.11	52	-50	72	-121	68	-73	72	-22	46	586	-12982.
42	10.5	14.42	132	-84	69	-128	67	-107	74	-112	73	586	-19165.
43	11.0	15.13	248	-149	68	-182	66	-149	80	-140	81	586	-29850.
44	11.5	15.44	309	-114	73	-135	71	-167	92	-88	89	586	-25408.
45	0.0	16.15	325	-70	77	-83	74	-96	86	-14	132	586	-14289.
46	.5	16.46	309	-23	39	-19	96	9	335	46	239	-585	-299.
47	1.0	17.17	268	28	285	19	216	64	258	72	250	-585	7309.
48	1.5	17.48	210	32	271	44	230	96	251	75	235	-585	10523.
49	2.0	18.18	154	33	261	52	234	114	253	102	240	-585	12341.
50	2.5	18.49	96	37	248	71	235	9999	9999	110	241	-585	12178.
51	3.0	19.20	37	9999	9999	86	255	9999	9999	9999	9999	-585	9138.
52	3.5	19.51	-23	9999	9999	102	252	9999	9999	9999	9999	-585	10006.
53	4.0	20.22	-84	9999	9999	81	247	9999	9999	9999	9999	-585	7306.
54	4.5	20.52	-133	9999	9999	91	251	9999	9999	9999	9999	-585	7803.
55	5.0	21.23	-180	9999	9999	101	243	9999	9999	9999	9999	-585	8073.
56	5.5	21.54	-219	9999	9999	90	243	9999	9999	9999	9999	-585	6849.
57	6.0	22.25	-248	9999	9999	80	241	9999	9999	9999	9999	-585	5858.
58	6.5	22.56	-258	9999	9999	74	246	9999	9999	9999	9999	597	5453.
59	7.0	23.27	-219	9999	9999	21	267	9999	9999	9999	9999	597	1548.
60	7.5	23.57	-169	9999	9999	-51	57	9999	9999	9999	9999	597	9999.

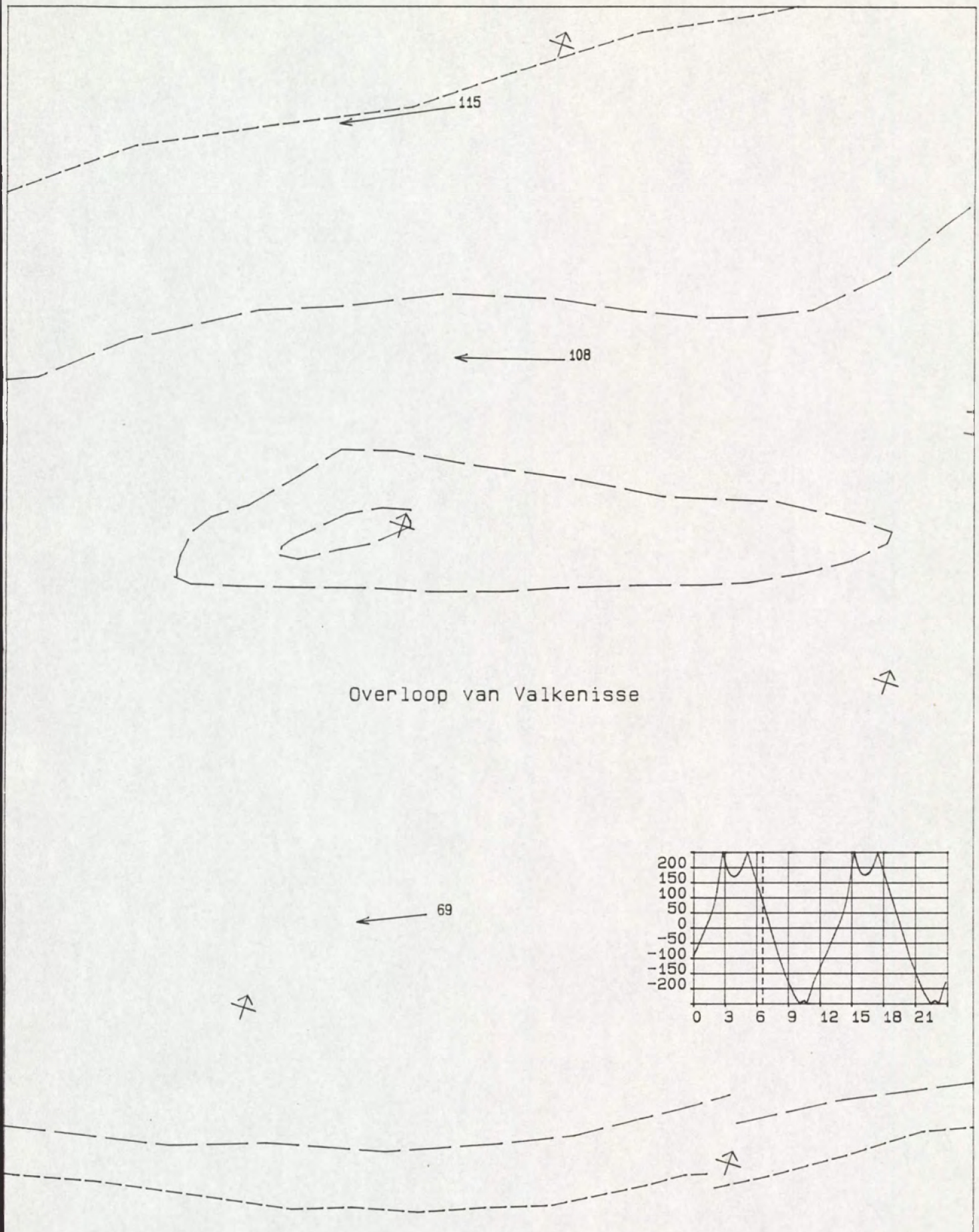

MAANUUR : 2.5	STROOMMETING DEBIETRAAI 3
TIJD M.E.T. : 6.25 uur	DATUM : 950516
WATERSTAND BAAL : 99 cm	RIJKSWATERSTAAT
DIEPTE : GEMIDDELD	DIRECTIE ZEELAND
SCHAAL 1 : 5000.	MEETDIENST
STROOMSNELHEDEN IN cm/s	



MAANUUR : 3.0	STROOMMETING DEBIETRAAI 3
TIJD M.E.T. : 6.56 uur	DATUM : 950516
WATERSTAND BAAL : 40 cm	RIJKSWATERSTAAT
DIEPTE : GEMIDDELD	DIRECTIE ZEELAND
SCHAAL 1 : 5000.	MEETDIENST
STROOMSNELHEDEN IN cm/s	

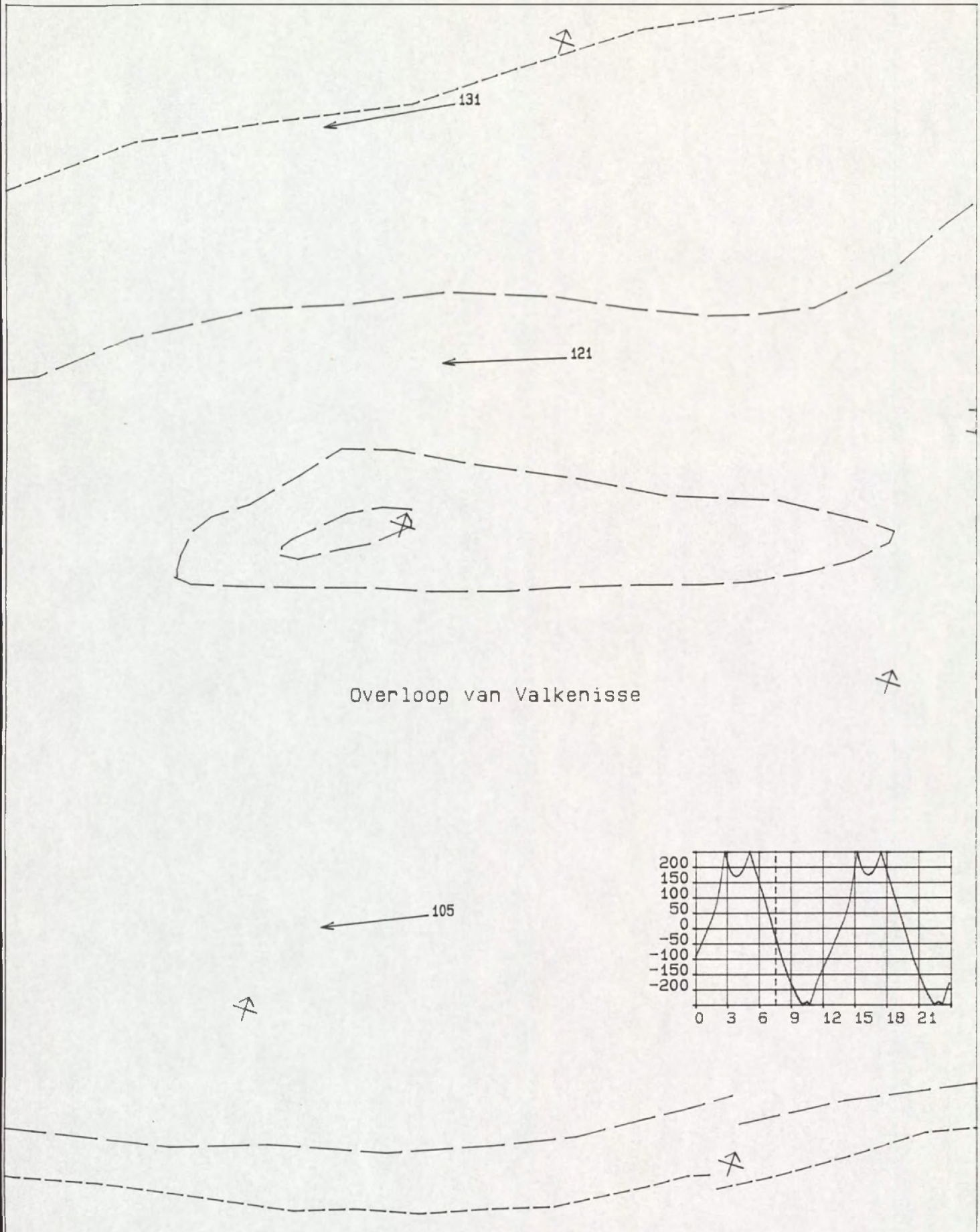

MAANUUR : 3.5	STROOMMETING DEBIETRAAI 3
TIJD M.E.T. : 7.27 uur	DATUM : 950516
WATERSTAND BAAL : -22 cm	RIJKSWATERSTAAT
DIEPTE : GEMIDDELD	DIRECTIE ZEELAND
SCHAAL 1 : 5000.	MEETDIENST
STROOMSNELHEDEN IN cm/s	



MAANUUR : 4.0	STROOMMETING DEBIETRAAI 3
TIJD M.E.T. : 7.58 uur	DATUM : 950516
WATERSTAND BAAL : -82 cm	RIJKSWATERSTAAT
DIEPTE : GEMIDDELD	DIRECTIE ZEELAND
SCHAAL 1 : 5000.	MEETDIENST
STROOMSNELHEDEN IN cm/s	

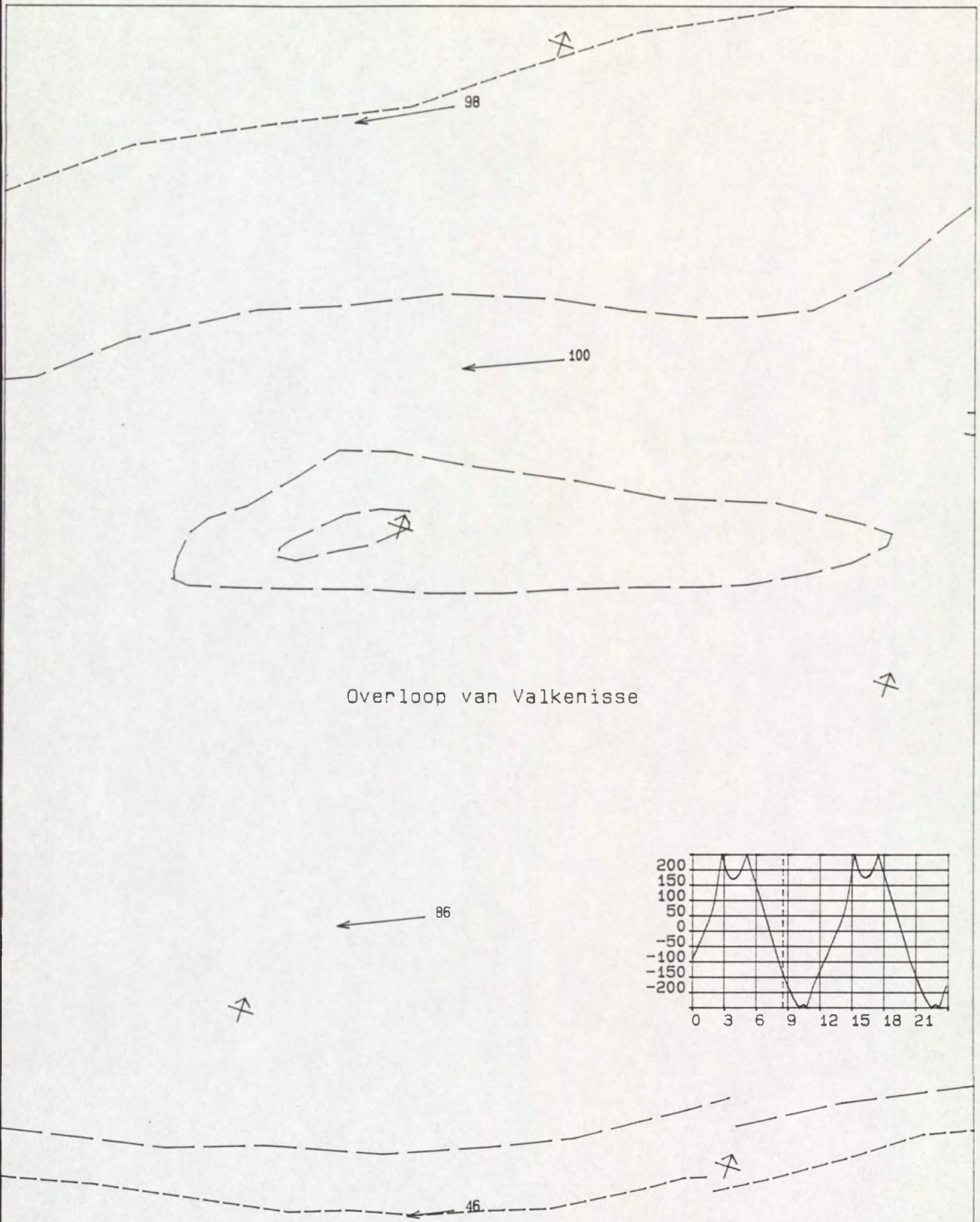

MAANUUR : 4.5	STROOMMETING DEBIETRAAI 3
TIJD M.E.T. : 8.29 uur	DATUM : 950516
WATERSTAND BAAL : -133 cm	RIJKSWATERSTAAT
DIEPTE : GEMIDDELD	DIRECTIE ZEELAND
SCHAAL 1 : 5000.	MEETDIENST
STROOMSNELHEDEN IN cm/s	

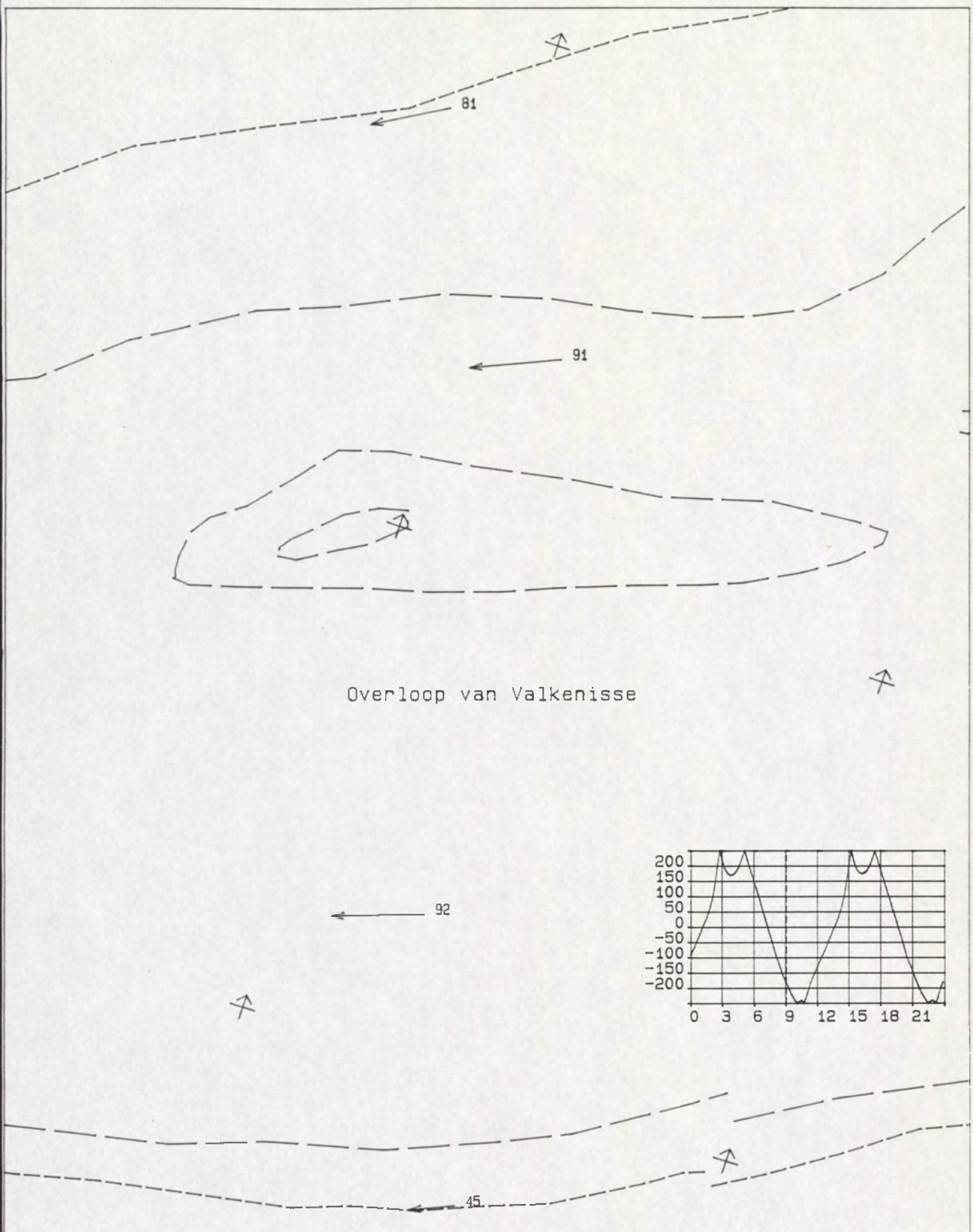

MAANUUR : 5.0	STROOMMETING DEBIETRAAI 3
TIJD M.E.T. : 9.00 uur	DATUM : 950516
WATERSTAND BAAL : -181 cm	RIJKSWATERSTAAT
DIEPTE : GEMIDDELD	DIRECTIE ZEELAND
SCHAAL 1 : 5000.	MEETDIENST
STROOMSNELHEDEN IN cm/s	

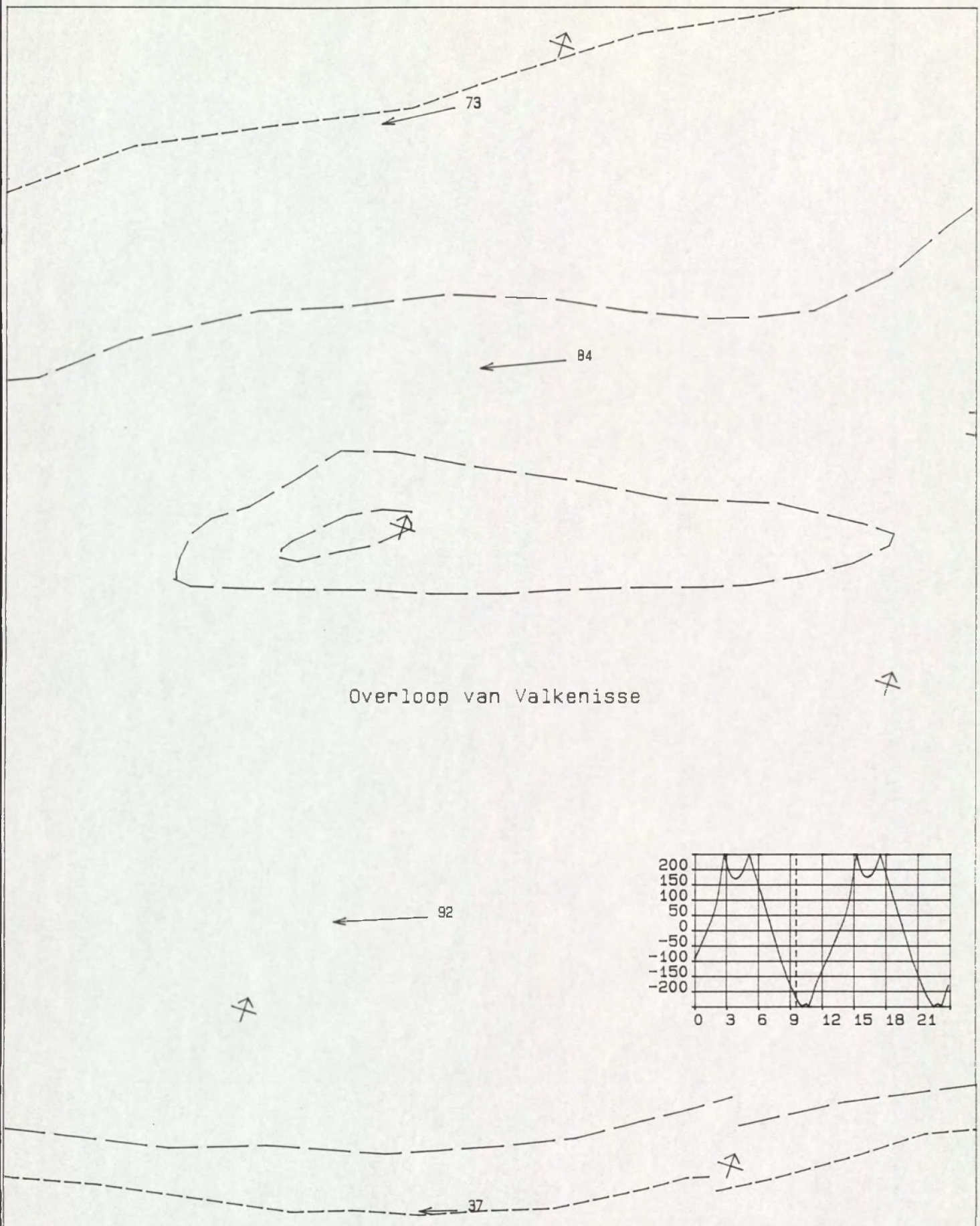

MAANUUR : 5.5	STROOMMETING DEBIETRAAI 3
TIJD M.E.T. : 9.31 uur	DATUM : 950516
WATERSTAND BAAL : -220 cm	RIJKSWATERSTAAT
DIEPTE : GEMIDDELD	DIRECTIE ZEELAND
SCHAAL 1 : 5000.	MEETDIENST
STROOMSNELHEDEN IN cm/s	



MAANUUR : 6.0	STROOMMETING DEBIETRAAI 3
TIJD M.E.T. : 10.03 uur	DATUM : 950516
WATERSTAND BAAL : -248 cm	RIJKSWATERSTAAT
DIEPTE : GEMIDDELD	DIRECTIE ZEELAND
SCHAAL 1 : 5000.	MEETDIENST
STROOMSNELHEDEN IN cm/s	

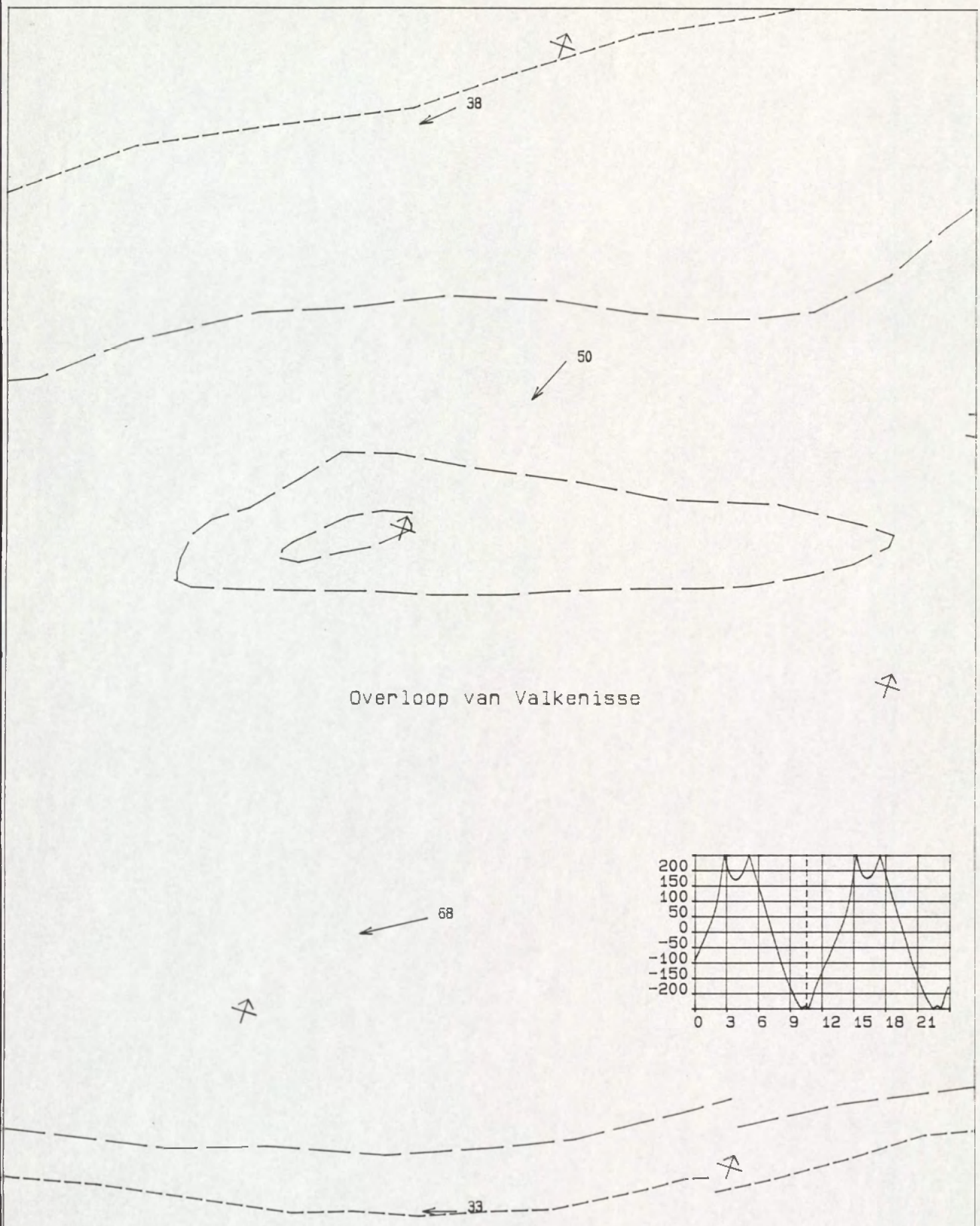

MAANUUR : 6.5	STROOMMETING DEBIETRAAI 3
TIJD M.E.T. : 10.34 uur	DATUM : 950516
WATERSTAND BAAL : -257 cm	RIJKSWATERSTAAT
DIEPTE : GEMIDDELD	DIRECTIE ZEELAND
SCHAAL 1 : 5000.	MEETDIENST
STROOMSNELHEDEN IN cm/s	

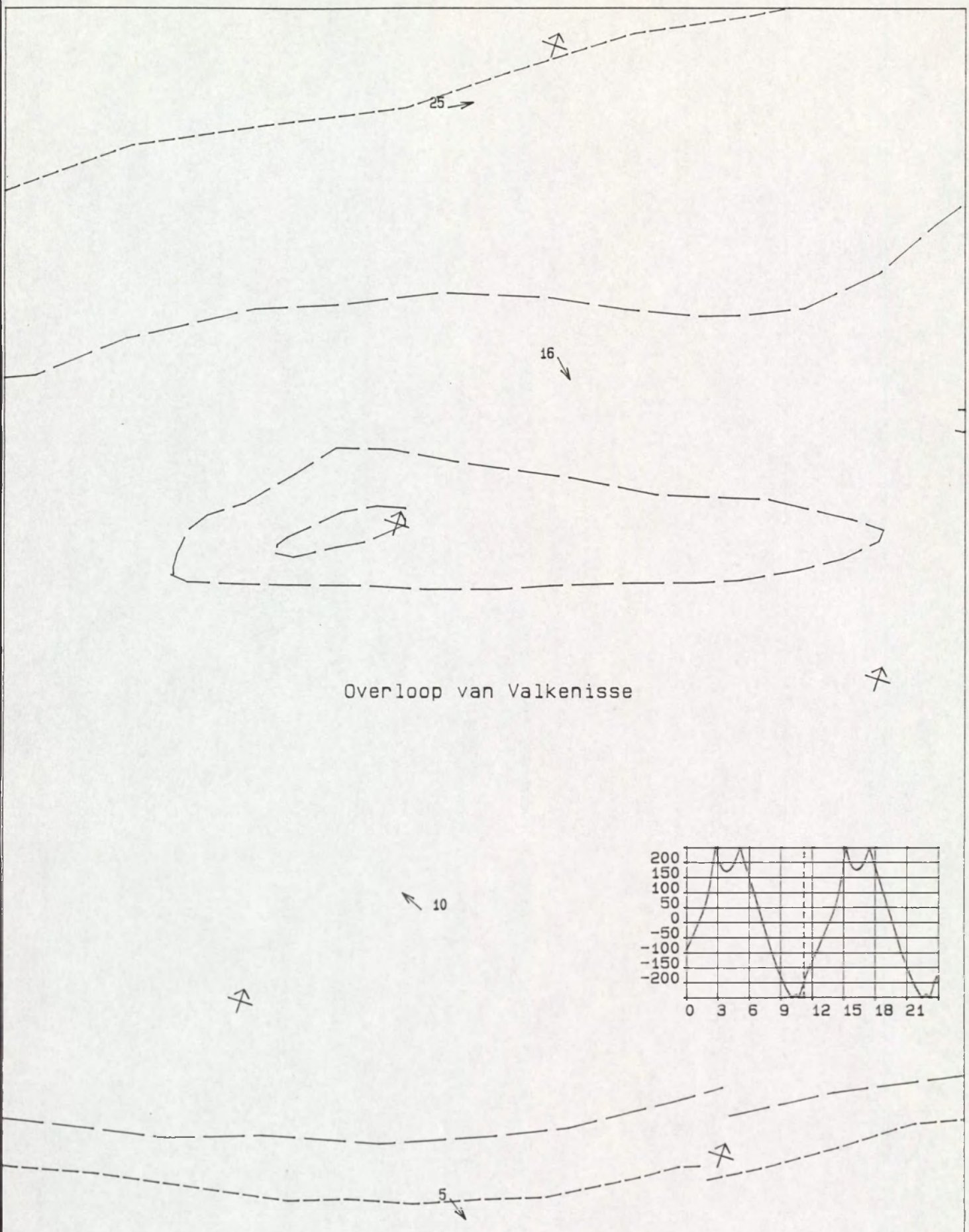

MAANUUR : 7.0	STROOMMETING DEBIETRAAI 3
TIJD M.E.T. : 11.05 uur	DATUM : 950516
WATERSTAND BAAL : -211 cm	RIJKSWATERSTAAT
DIEPTE : GEMIDDELD	DIRECTIE ZEELAND
SCHAAL 1 : 5000.	MEETDIENST
STROOMSNELHEDEN IN cm/s	

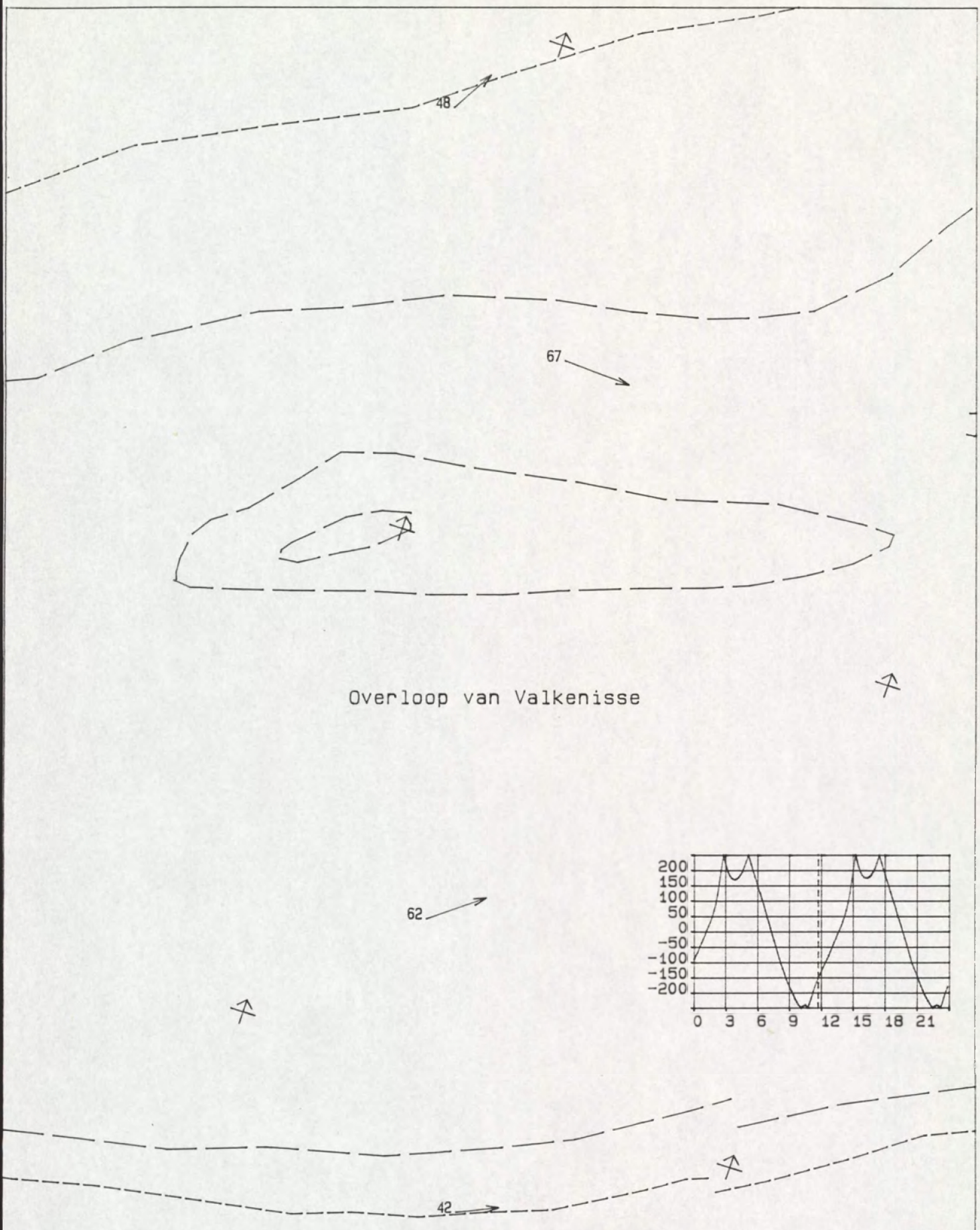

MAANUUR : 7.5	STROOMMETING DEBIETRAAI 3
TIJD M.E.T. : 11.36 uur	DATUM : 950516
WATERSTAND BAAL : -159 cm	RIJKSWATERSTAAT
DIEPTE : GEMIDDELD	DIRECTIE ZEELAND
SCHAAL 1 : 5000.	MEETDIENST
STROOMSNELHEDEN IN cm/s	

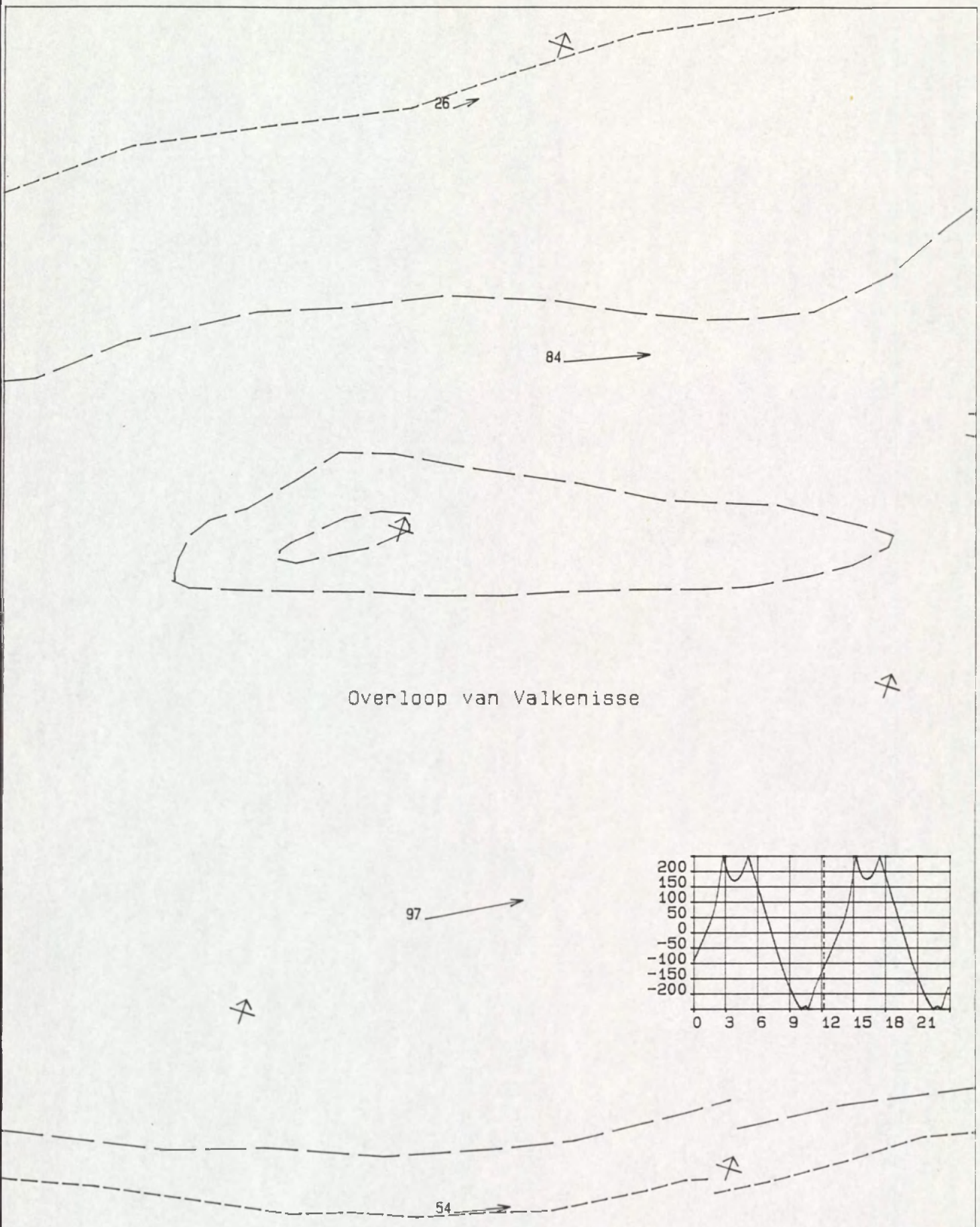

MAANUUR : 8.0	STROOMMETING DEBIETRAAI 3
TIJD M.E.T. : 12.07 uur	DATUM : 950516
WATERSTAND BAAL : -119 cm	RIJKSWATERSTAAT
DIEPTE : GEMIDDELD	DIRECTIE ZEELAND
SCHAAL 1 : 5000.	MEETDIENST
STROOMSNELHEDEN IN cm/s	

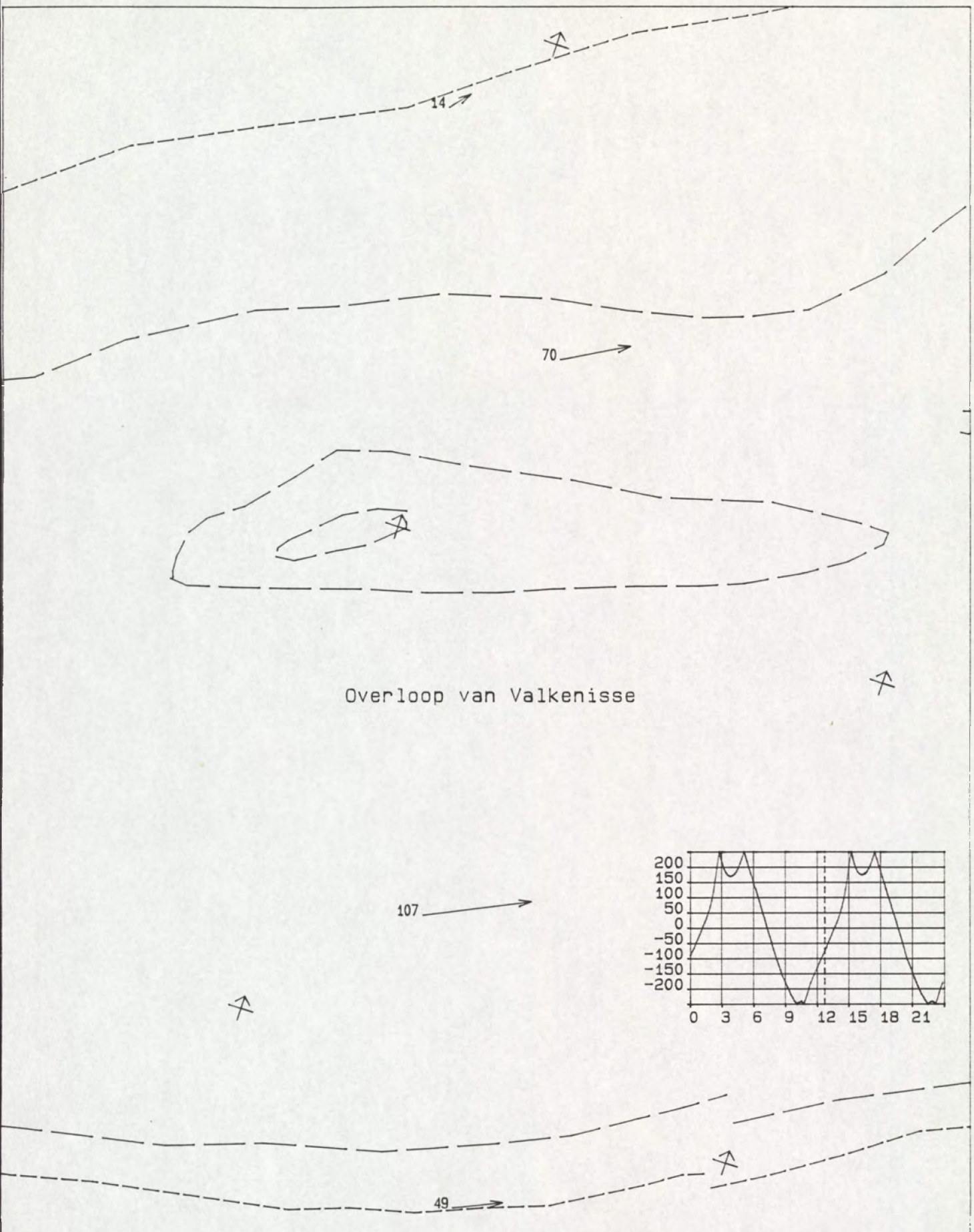

MAANUUR : 8.5	STROOMMETING DEBIETRAAI 3
TIJD M.E.T. : 12.38 uur	DATUM : 950516
WATERSTAND BAAL : -80 cm	RIJKSWATERSTAAT
DIEPTE : GEMIDDELD	DIRECTIE ZEELAND
SCHAAL 1 : 5000.	MEETDIENST
STROOMSNELHEDEN IN cm/s	

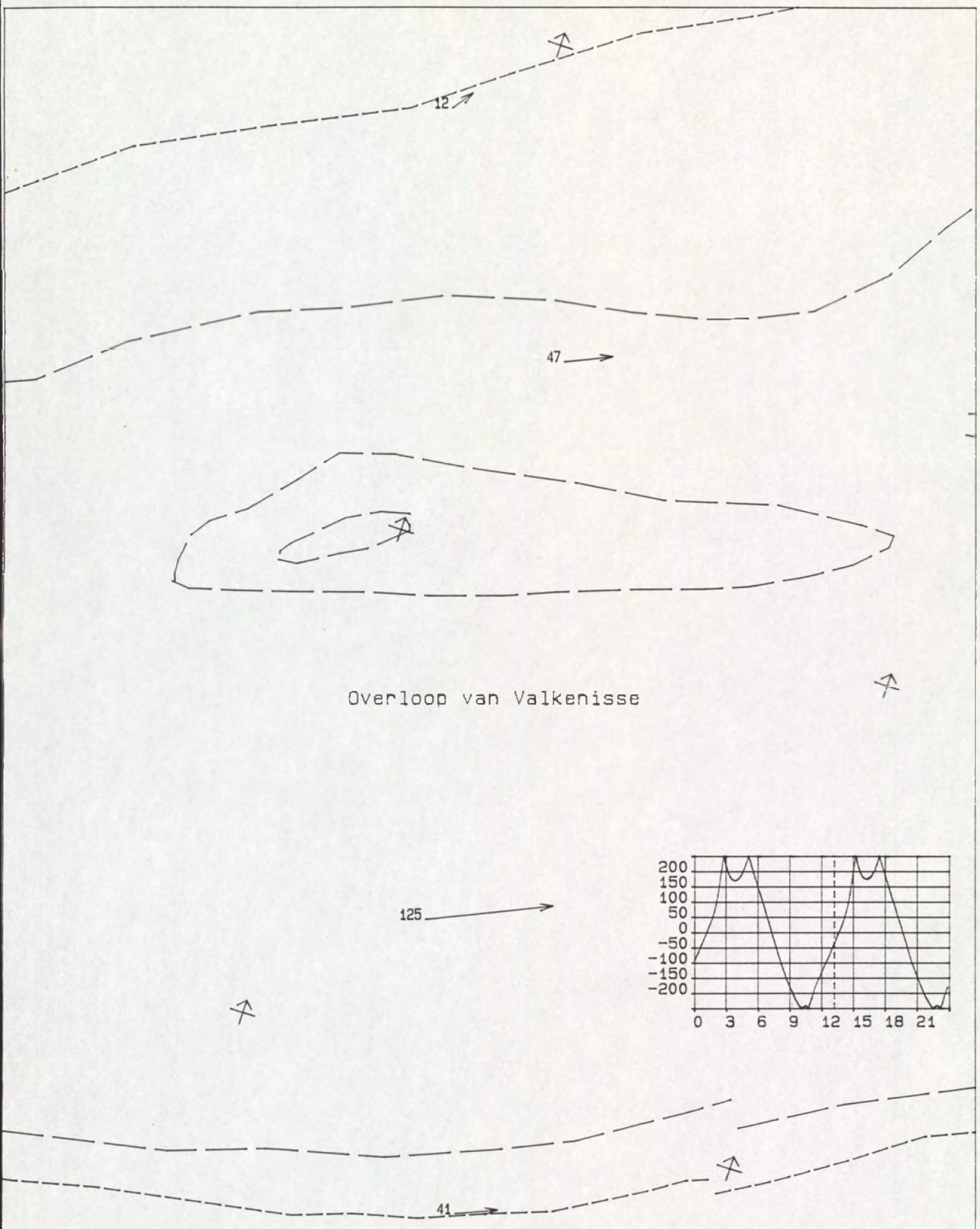

MAANUUR : 9.0	STROOMMETING DEBIETRAAI 3
TIJD M.E.T. : 13.09 uur	DATUM : 950516
WATERSTAND BAAL : -37 cm	RIJKSWATERSTAAT
DIEPTE : GEMIDDELD	DIRECTIE ZEELAND
SCHAAL 1 : 5000.	MEETDIENST
STROOMSNELHEDEN IN cm/s	

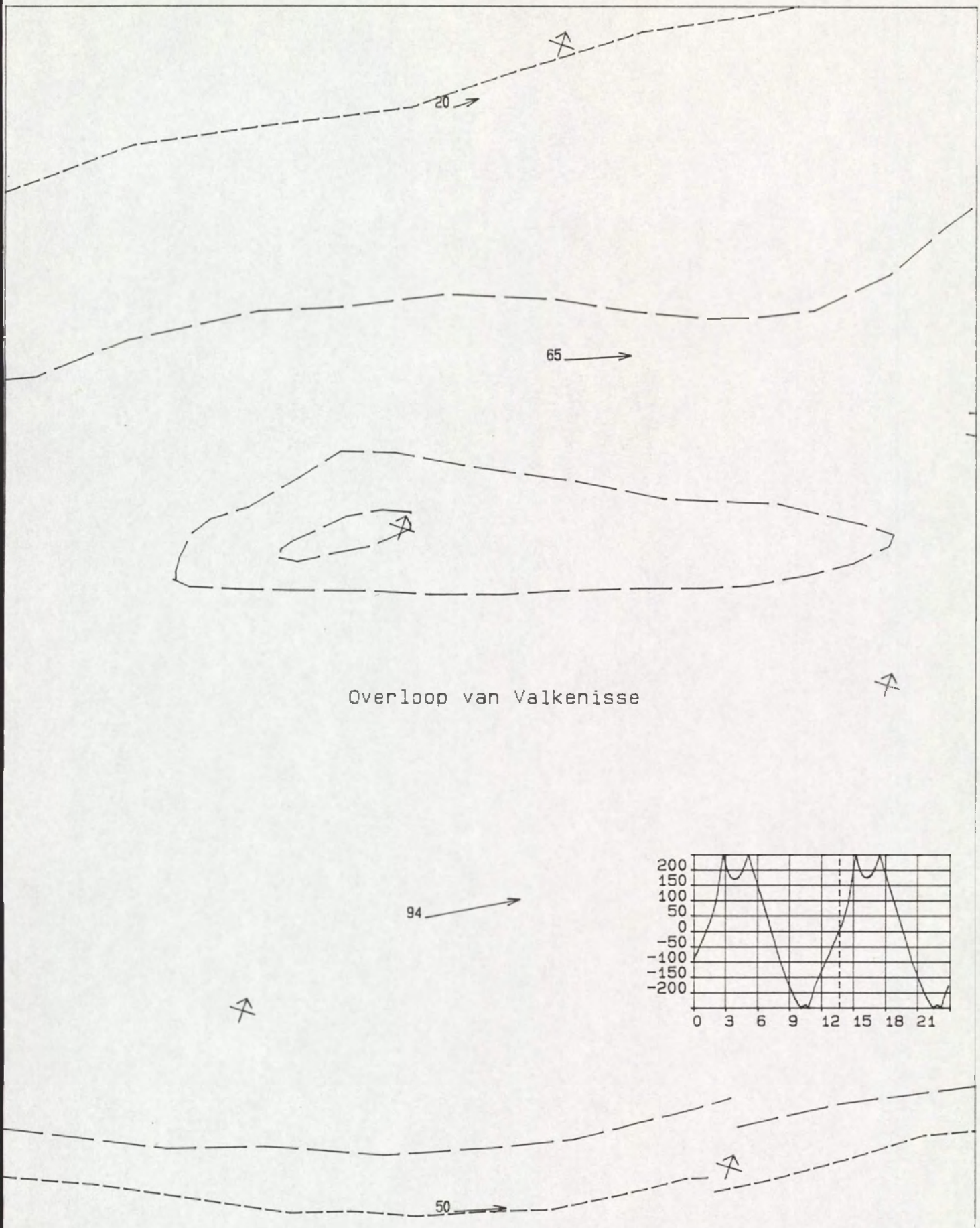

MAANUUR : 9.5	STROOMMETING DEBIETRAAI 3
TIJD M.E.T. : 13.40 uur	DATUM : 950516
WATERSTAND BAAL : 4 cm	RIJKSWATERSTAAT
DIEPTE : GEMIDDELD	DIRECTIE ZEELAND
SCHAAL 1 : 5000.	MEETDIENST
STROOMSNELHEDEN IN cm/s	

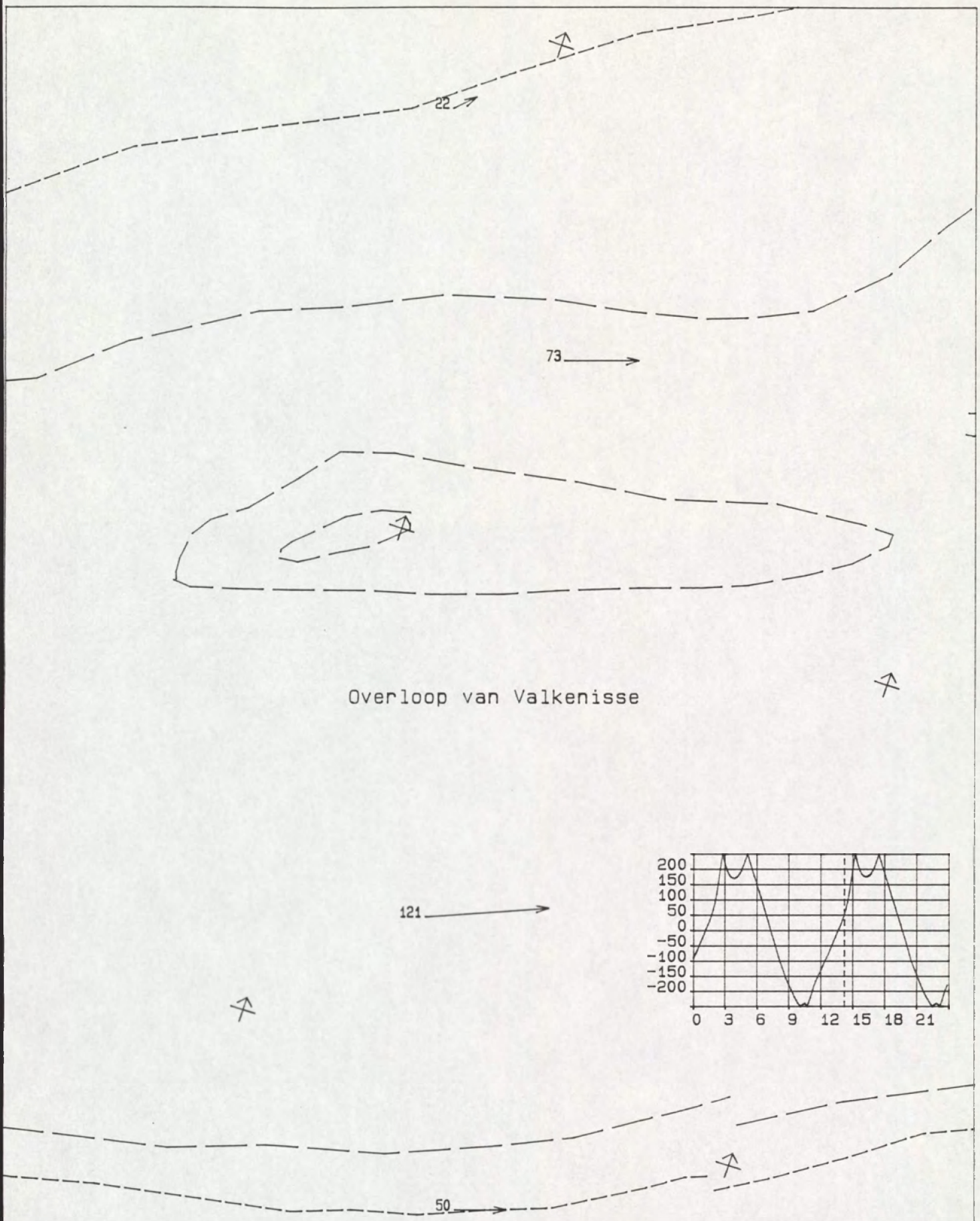

MAANUUR : 10.0	STROOMMETING DEBIETRAAI 3
TIJD M.E.T. : 14.11 uur	DATUM : 950516
WATERSTAND BAAL : 52 cm	RIJKSWATERSTAAT
DIEPTE : GEMIDDELD	DIRECTIE ZEELAND
SCHAAL 1 : 5000.	MEETDIENST
STROOMSNELHEDEN IN cm/s	

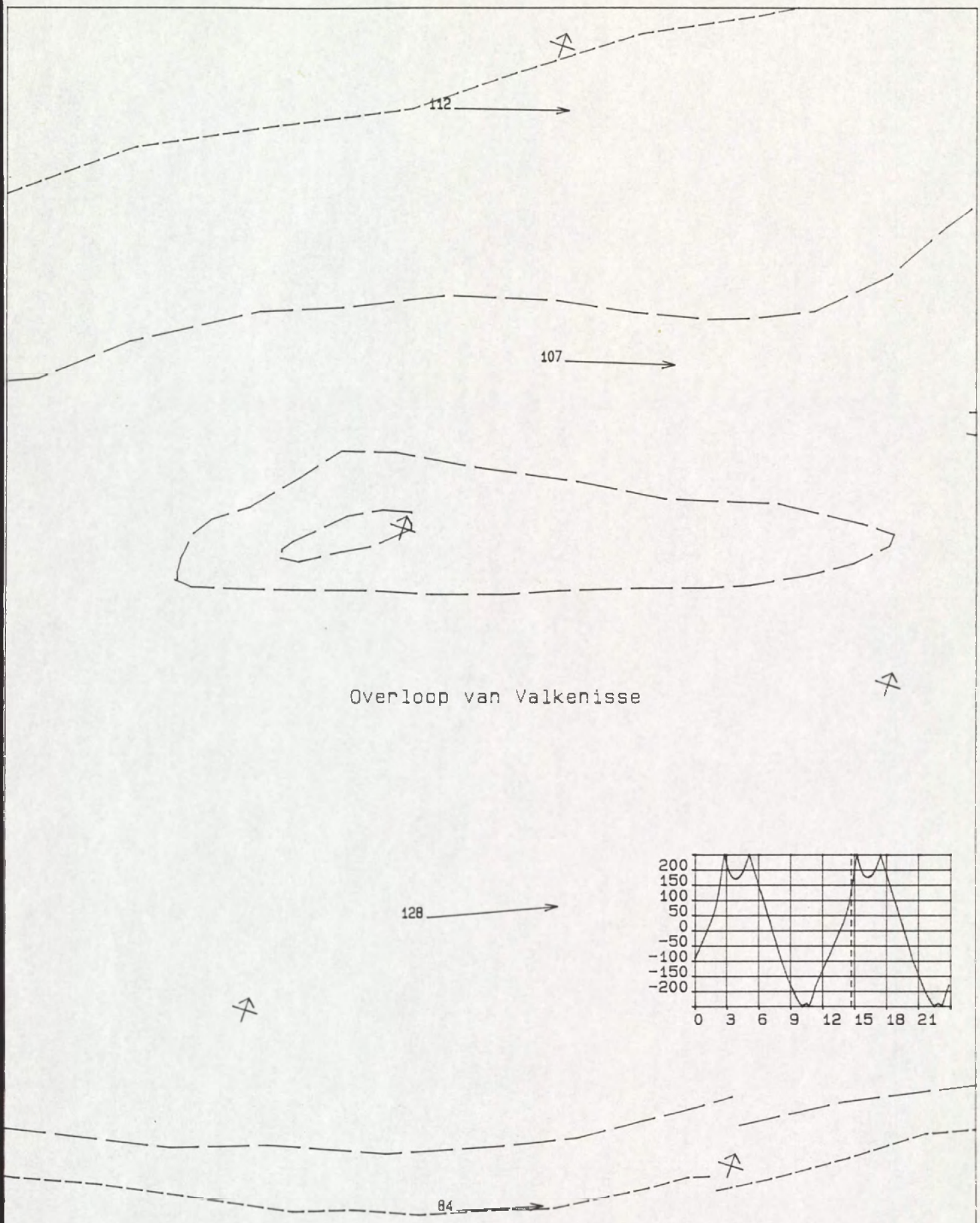

MAANUUR : 10.5	STROOMMETING DEBIETRAAI 3
TIJD M.E.T. : 14.42 uur	DATUM : 950516
WATERSTAND BAAL : 132 cm	RIJKSWATERSTAAT
DIEPTE : GEMIDDELD	DIRECTIE ZEELAND
SCHAAL 1 : 5000.	MEETDIENST
STROOMSNELHEDEN IN cm/s	

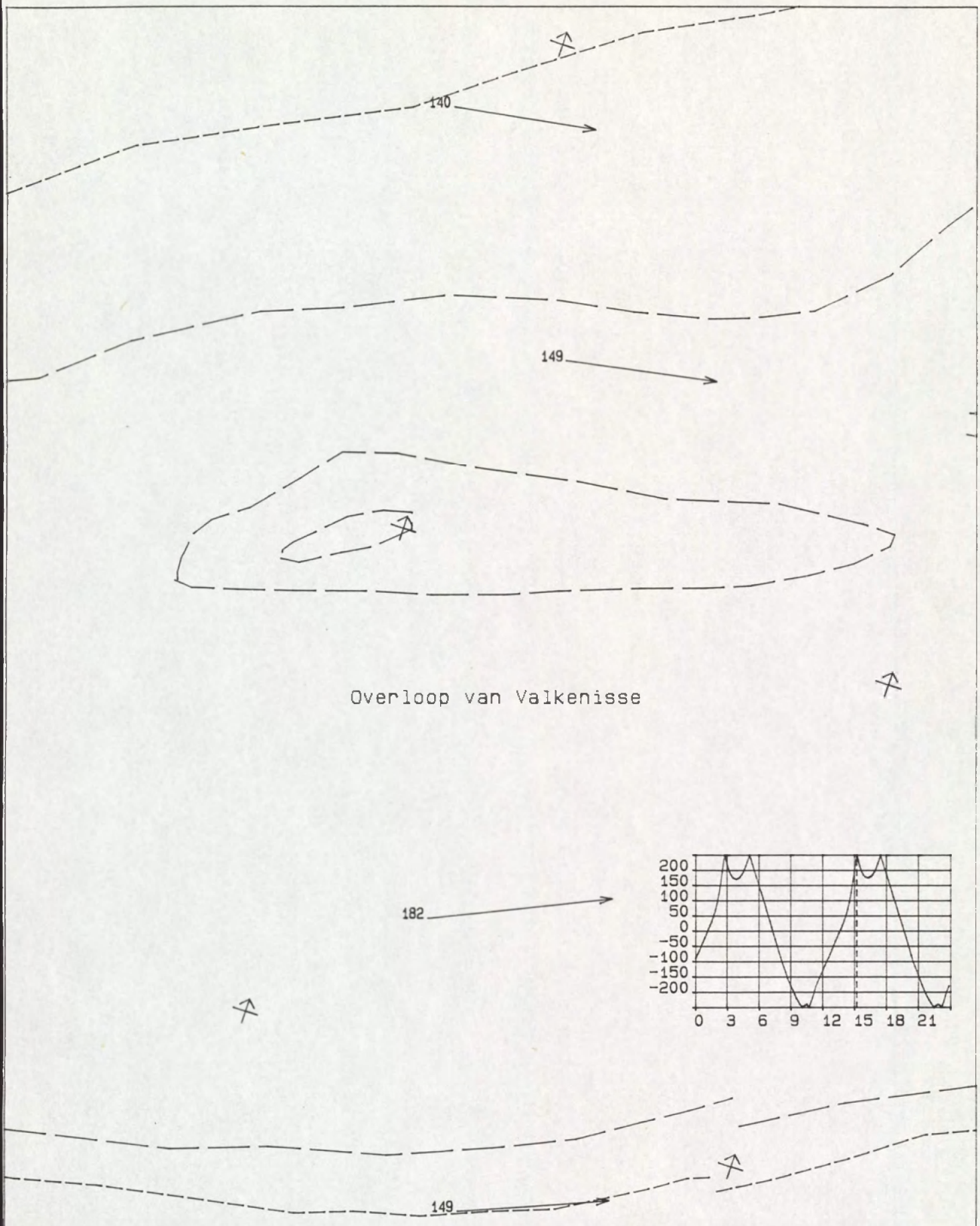

MAANUUR : 11.0	STROOMMETING DEBIETRAAI 3
TIJD M.E.T. : 15.13 uur	DATUM : 950516
WATERSTAND BAAL : 248 cm	RIJKSWATERSTAAT
DIEPTE : GEMIDDELD	DIRECTIE ZEELAND
SCHAAL 1 : 5000.	MEETDIENST
STROOMSNELHEDEN IN cm/s	

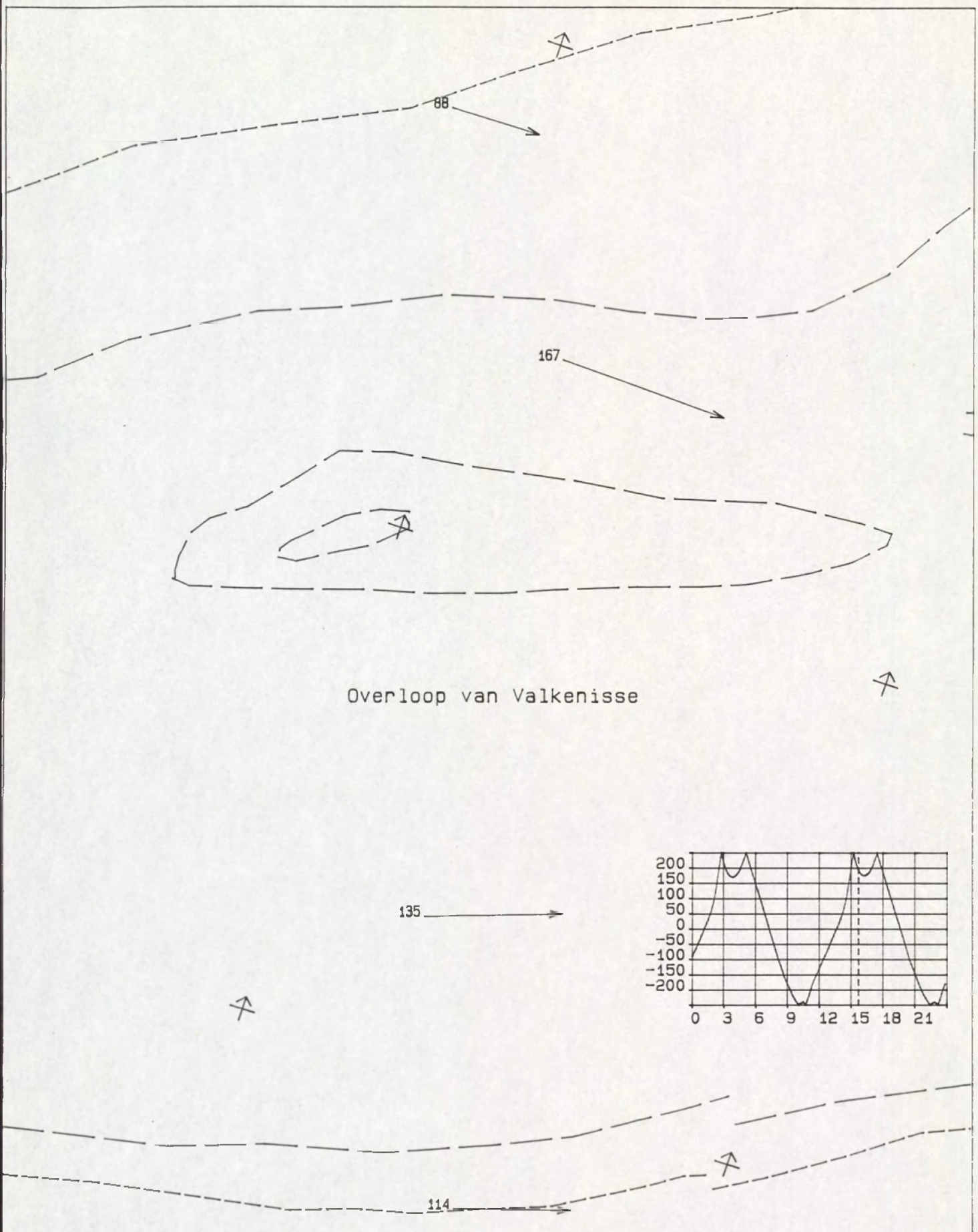

MAANUUR : 11.5	STROOMMETING DEBIETRAAI 3
TIJD M.E.T. : 15.44 uur	DATUM : 950516
WATERSTAND BAAL : 309 cm	RIJKSWATERSTAAT
DIEPTE : GEMIDDELD	DIRECTIE ZEELAND
SCHAAL 1 : 5000.	MEETDIENST
STROOMSNELHEDEN IN cm/s	

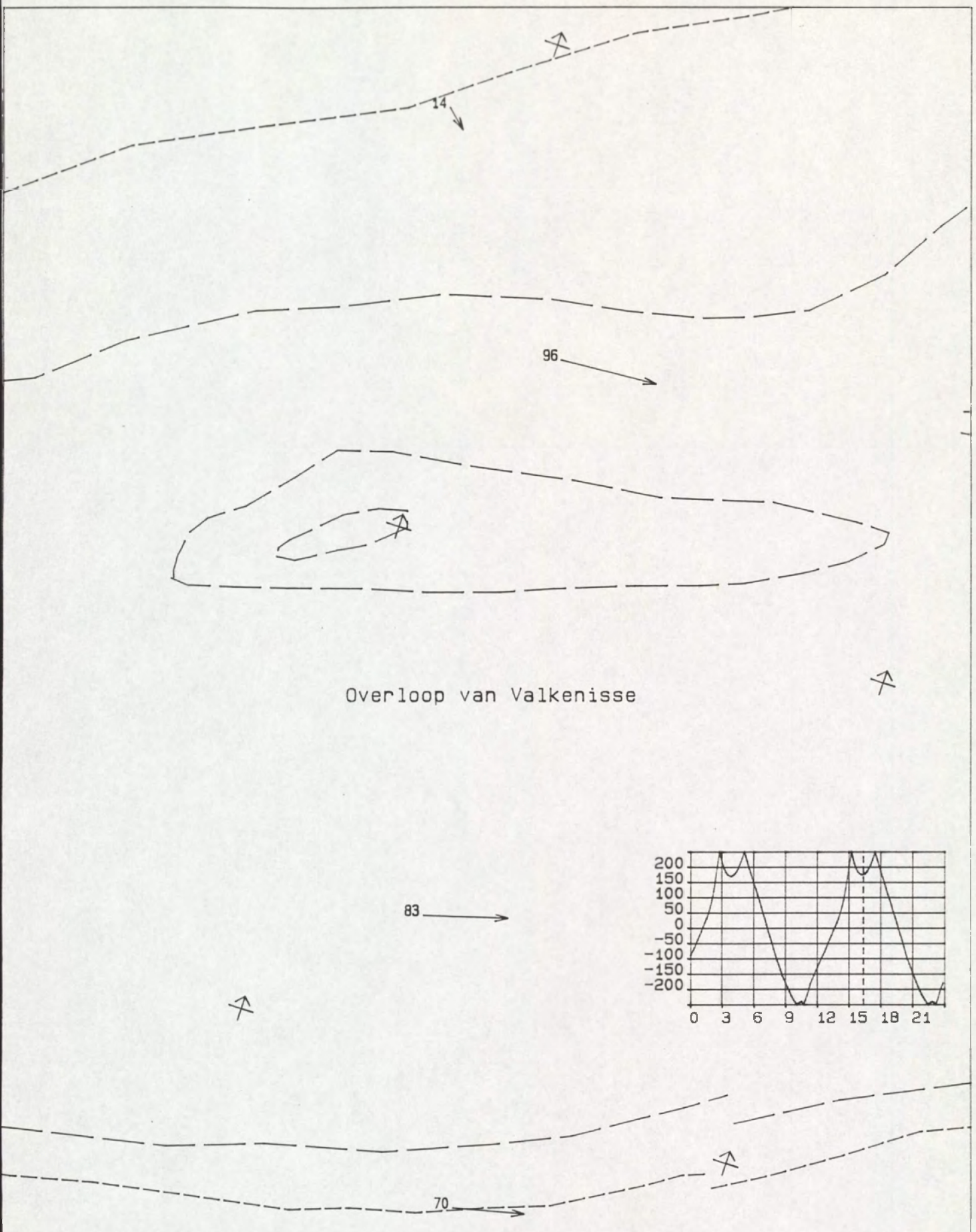

MAANUUR : 0.0	STROOMMETING DEBIETRAAI 3
TIJD M.E.T. : 16.15 uur	DATUM : 950516
WATERSTAND BAAL : 325 cm	RIJKSWATERSTAAT
DIEPTE : GEMIDDELD	DIRECTIE ZEELAND
SCHAAL 1 : 5000.	MEETDIENST
STROOMSNELHEDEN IN cm/s	

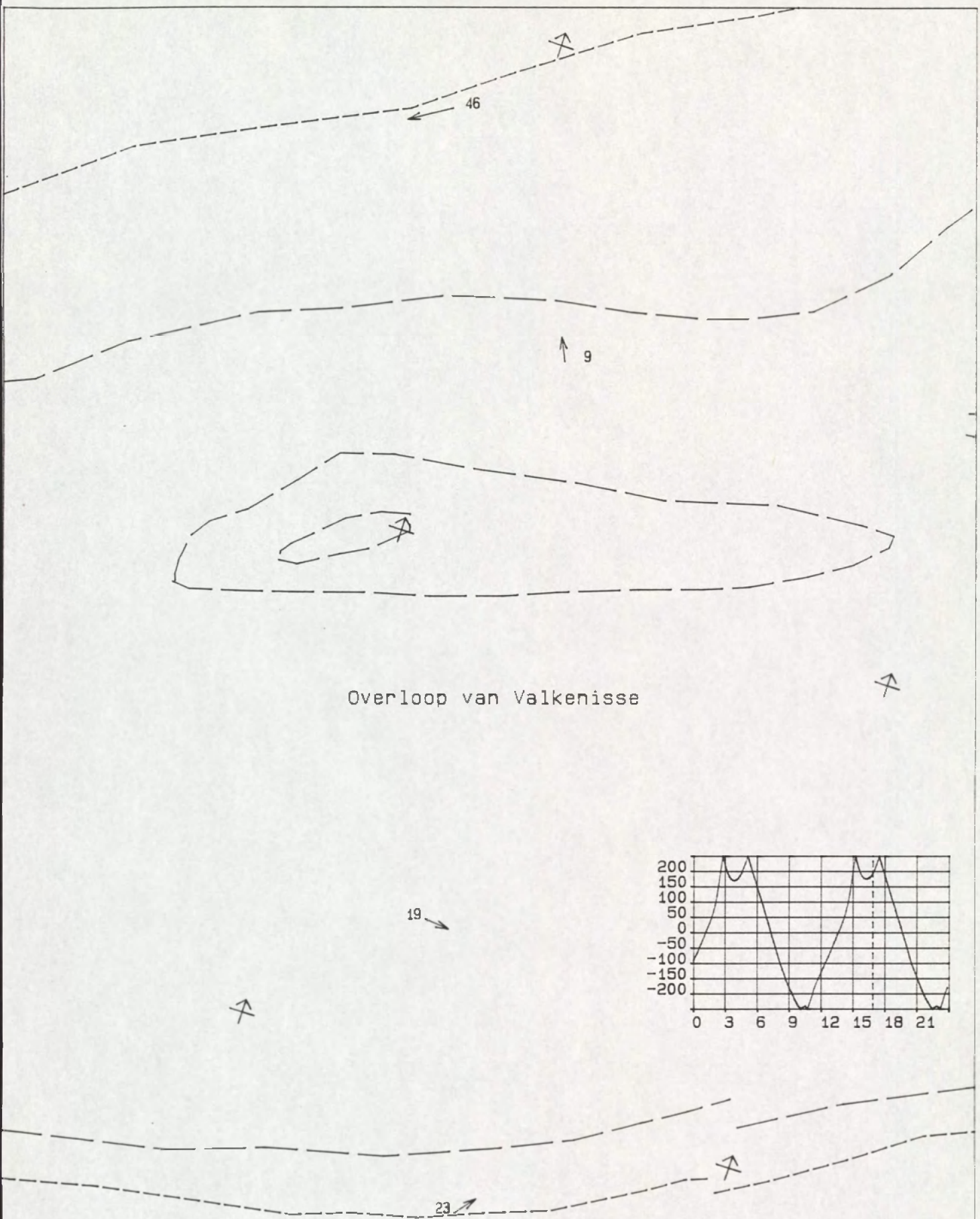

MAANUUR : .5	STROOMMETING DEBIETRAAI 3
TIJD M.E.T. : 16.46 uur	DATUM : 950516
WATERSTAND BAAL : 309 cm	RIJKSWATERSTAAT
DIEPTE : GEMIDDELD	DIRECTIE ZEELAND
SCHAAL 1 : 5000.	MEETDIENST
STROOMSNELHEDEN IN cm/s	

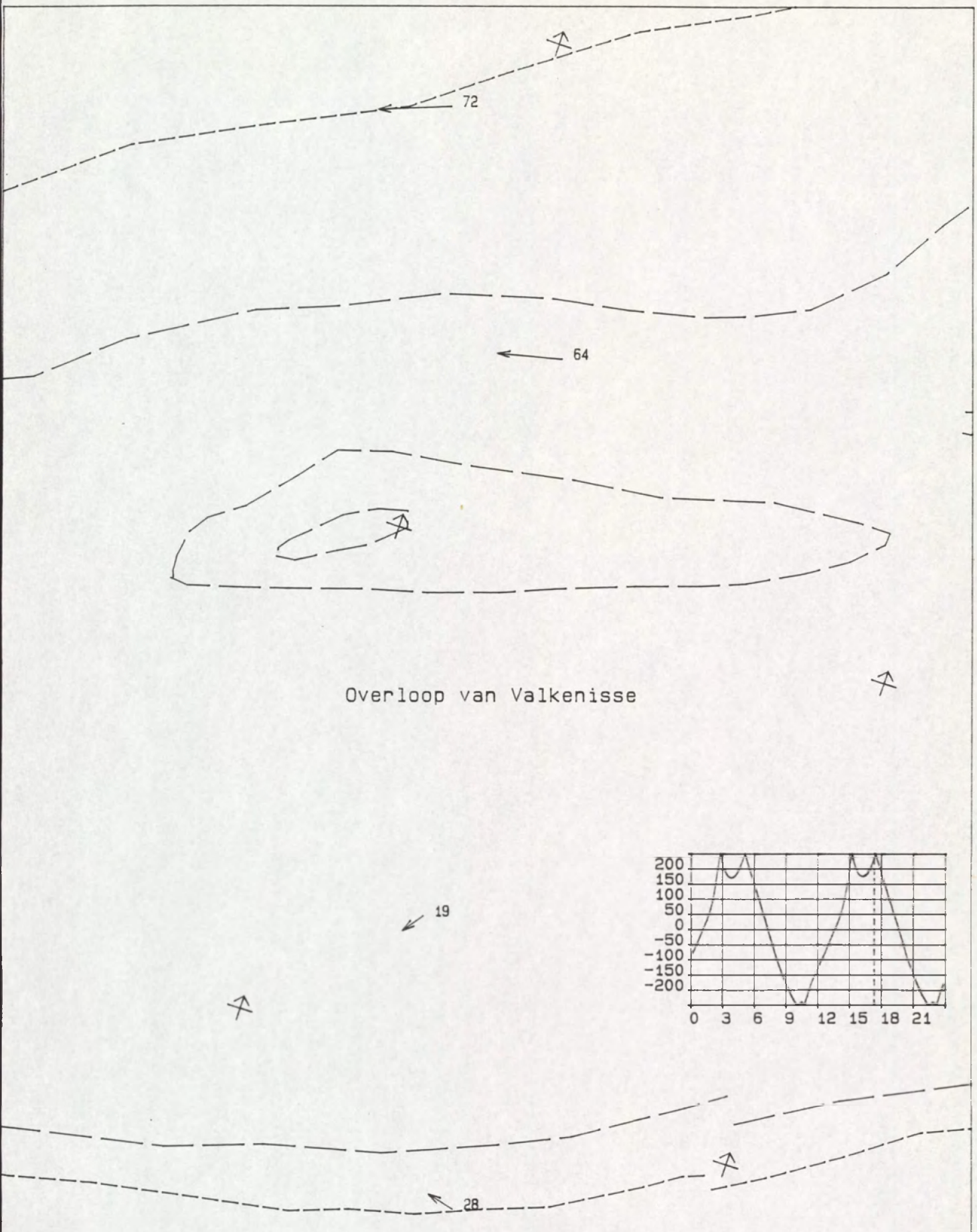

MAANUUR : 1.0	STROOMMETING DEBIETRAAI 3
TIJD M.E.T. : 17.17 uur	DATUM : 950516
WATERSTAND BAAL : 268 cm	RIJKSWATERSTAAT
DIEPTE : GEMIDDELD	DIRECTIE ZEELAND
SCHAAL 1 : 5000.	MEETDIENST
STROOMSNELHEDEN IN cm/s	

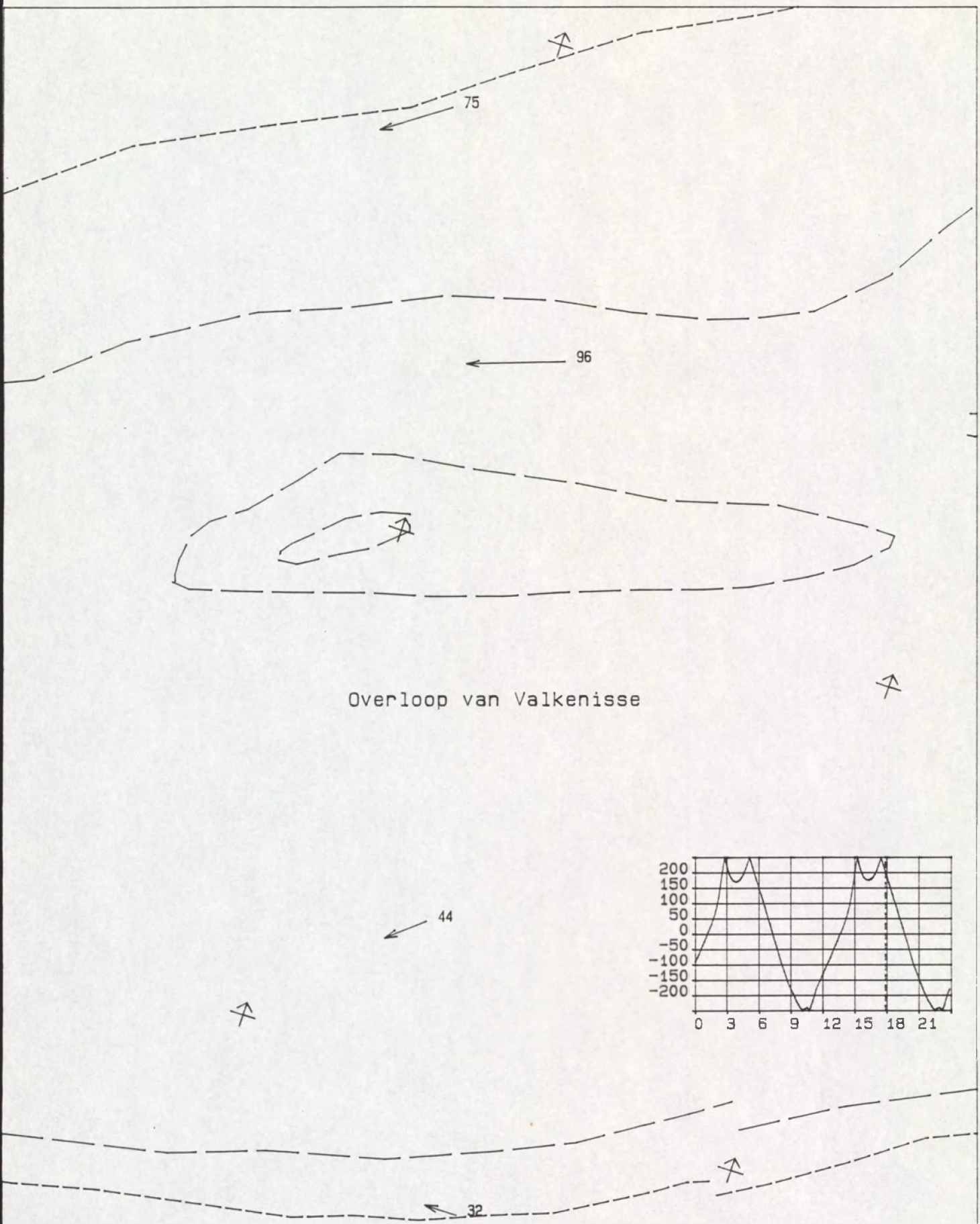

MAANUUR : 1.5	STROOMMETING DEBIETRAAI 3
TIJD M.E.T. : 17.48 uur	DATUM : 950516
WATERSTAND BAAL : 210 cm	RIJKSWATERSTAAT
DIEPTE : GEMIDDELD	DIRECTIE ZEELAND
SCHAAL 1 : 5000.	MEETDIENST
STROOMSNELHEDEN IN cm/s	

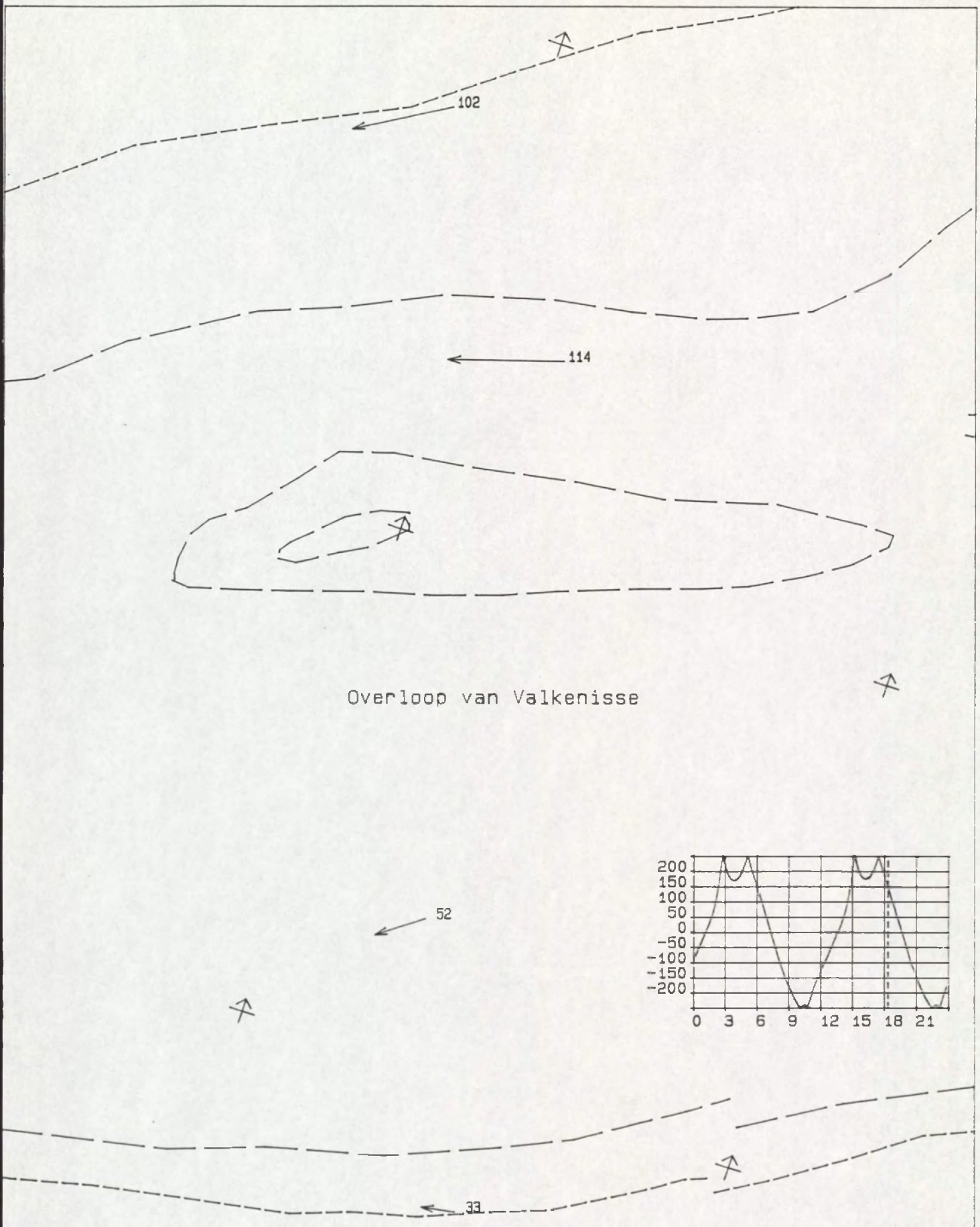

MAANUUR : 2.0	STROOMMETING DEBIETRAAI 3
TIJD M.E.T. : 18.18 uur	DATUM : 950516
WATERSTAND BAAL : 154 cm	RIJKSWATERSTAAT
DIEPTE : GEMIDDELD	DIRECTIE ZEELAND
SCHAAL 1 : 5000.	MEETDIENST
STROOMSNELHEDEN IN cm/s	

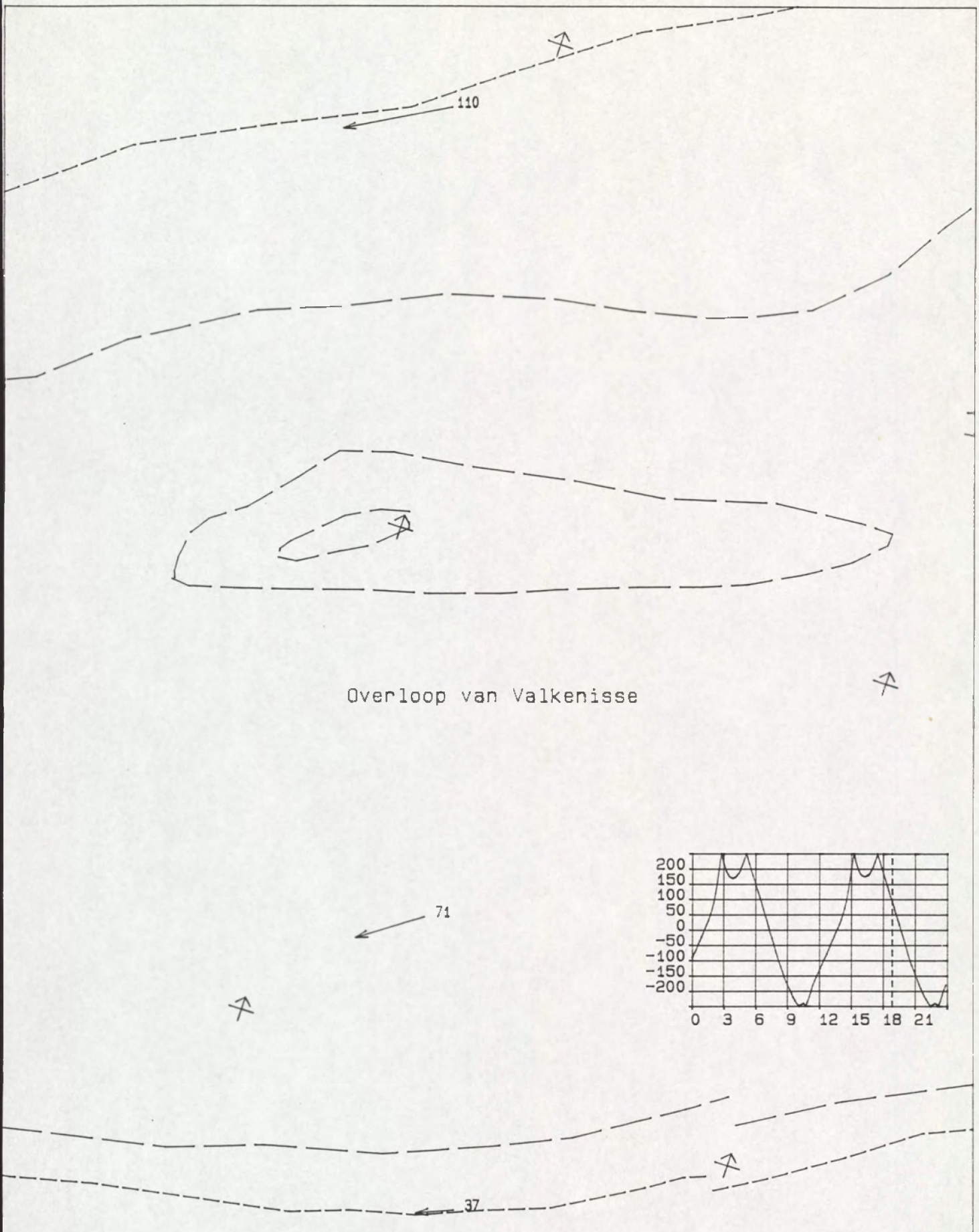

MAANUUR : 2.5	STROOMMETING DEBIETRAAI 3
TIJD M.E.T. : 18.49 uur	DATUM : 950516
WATERSTAND BAAL : 96 cm	RIJKSWATERSTAAT
DIEPTE : GEMIDDELD	DIRECTIE ZEELAND
SCHAAL 1 : 5000.	MEETDIENST
STROOMSNELHEDEN IN cm/s	

10. Stroombeeld per half-maanuur Zimmermangeul

FILENAAM : MAN200.DAT
DATUM UITPRINT : 950627

BEGINDATUM : 950517
EINDDATUM : 950517

****

Waterstands
Stations

VLGNR	STATIONS	SOORT FASE
1	116 BAAL	WTO2

****

Snelheids
Stations

VLGNR	STATIONS	WEL/GEEN RICHTING	AFSTAND 0-PUNT	RAAINR./ MEETPNT	X-COORD	Y-COORD	SOORT FASE
1	-108 STE1	1	1259	3- 4	68091.00	378918.00	SGO2
2	-2103 0103	1	1392	3- 3	68110.00	379049.00	SGO2
3	-102 SIE1	1	1408	3- 5	68206.00	379048.00	SGO2

****

Getijverschil
Stations

VLGNR	STATIONS	SOORT FASE
1	116 BAAL	HWO2

****

Debieten
Stations

VLGNR	STATIONS	RAAINR (Deelrnr)	SOORT FASE
1	-511 Z2	3	Q302

FILENAAM : MAN200.DAT
DATUM : 950517

STATION : BAAL -108 STE1 -2103 0103 -102 SIE1 BAAL Z2

NR REC	MU	TIJD MET	WS CM	V CM/S	R GR	V CM/S	R GR	V CM/S	R GR	TV CM	AFV M3/S
14	8.0	.28	-125	9999	9999	-21	123	9999	9999	597	-260.
15	8.5	.59	-83	9999	9999	-28	117	9999	9999	597	-403.
16	9.0	1.30	-42	9999	9999	-40	115	9999	9999	597	-645.
17	9.5	2.01	4	9999	9999	-40	116	9999	9999	597	-699.
18	10.0	2.32	54	9999	9999	-51	115	9999	9999	597	-975.
19	10.5	3.02	137	9999	9999	-98	117	9999	9999	597	-2103.
20	11.0	3.33	257	9999	9999	-166	110	9999	9999	597	-4280.
21	11.5	4.04	320	9999	9999	-124	102	9999	9999	597	-3516.
22	0.0	4.35	337	9999	9999	-48	96	9999	9999	597	-1371.
23	.5	5.06	324	9999	9999	4	266	9999	9999	-576	90.
24	1.0	5.37	284	9999	9999	42	286	9999	9999	-576	1133.
25	1.5	6.08	230	9999	9999	103	297	91	296	-576	2432.
26	2.0	6.39	173	63	324	105	303	89	295	-576	2177.
27	2.5	7.10	115	73	328	79	296	103	297	-576	2023.
28	3.0	7.41	56	33	352	98	290	101	298	-576	1811.
29	3.5	8.12	-6	9999	9999	68	298	81	299	-576	1263.
30	4.0	8.43	-63	9999	9999	43	299	59	302	-576	784.
31	4.5	9.14	-115	9999	9999	33	301	24	298	-576	358.
32	5.0	9.45	-161	9999	9999	10	279	8	302	-576	104.
33	5.5	10.16	-203	9999	9999	0	94	1	322	-576	5.
34	6.0	10.48	-232	9999	9999	0	90	0	12	-576	0.
35	6.5	11.19	-235	9999	9999	0	90	0	98	592	0.
36	7.0	11.50	-185	9999	9999	0	88	-1	130	592	-6.
37	7.5	12.21	-136	9999	9999	-21	120	-1	101	592	-114.
38	8.0	12.52	-98	9999	9999	-28	111	-14	98	592	-280.
39	8.5	13.23	-63	-13	113	-30	115	-18	97	592	-384.
40	9.0	13.54	-23	-17	115	-37	117	-28	97	592	-562.
41	9.5	14.25	17	-12	111	-45	116	-44	107	592	-798.
42	10.0	14.56	64	-34	122	-48	114	-56	110	592	-1095.
43	10.5	15.27	153	-52	140	-93	117	-102	114	592	-2199.
44	11.0	15.58	280	-101	118	-172	111	-176	109	592	-4844.
45	11.5	16.29	341	-80	124	-142	105	-103	102	592	-3611.
46	0.0	17.00	353	-9	85	-46	96	-19	98	592	-818.
47	.5	17.31	337	32	314	24	299	32	279	-544	959.
48	1.0	18.02	293	72	309	56	291	70	289	-544	2050.
49	1.5	18.32	241	55	321	92	296	75	292	-544	2097.
50	2.0	19.03	189	9999	9999	78	292	9999	9999	-544	1814.
51	2.5	19.34	133	9999	9999	81	295	9999	9999	-544	1730.
52	3.0	20.05	79	9999	9999	81	295	9999	9999	-544	1596.
53	3.5	20.36	19	9999	9999	62	294	9999	9999	-544	1115.
54	4.0	21.07	-38	9999	9999	55	296	9999	9999	-544	887.
55	4.5	21.37	-86	9999	9999	34	292	9999	9999	-544	497.
56	5.0	22.08	-128	9999	9999	11	280	9999	9999	-544	140.
57	5.5	22.39	-165	9999	9999	11	260	9999	9999	-544	123.
58	6.0	23.10	-189	9999	9999	0	90	9999	9999	-544	0.
59	6.5	23.41	-187	9999	9999	0	90	9999	9999	563	0.

Zuid - Beveland

103

91

Zimmermangeul

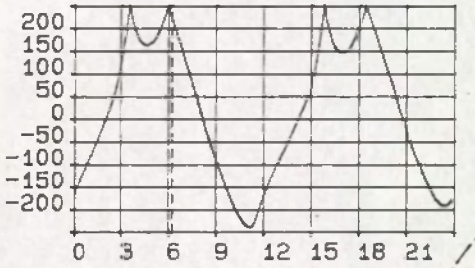

MAANUUR : 1.5	STROOMMETING DEBIETRAAI 3
TIJD M.E.T. : 6.08 uur	DATUM : 950517
WATERSTAND BAAL : 230 cm	RIJKSWATERSTAAT
DIEPTE : GEMIDDELD	DIRECTIE ZEELAND
SCHAAL 1 : 5000.	MEETDIENST
STROOMSNELHEDEN IN cm/s	

Zuid - Beveland

105

89

Zimmermangeul

63

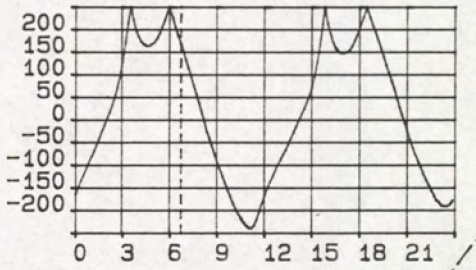

MAANUUR : 2.0	STROOMMETING DEBIETRAAI 3
TIJD M.E.T. : 6.39 uur	DATUM : 950517
WATERSTAND BAAL : 173 cm	RIJKSWATERSTAAT
DIEPTE : GEMIDDELD	DIRECTIE ZEELAND
SCHAAL 1 : 5000.	MEETDIENST
STROOMSNELHEDEN IN cm/s	

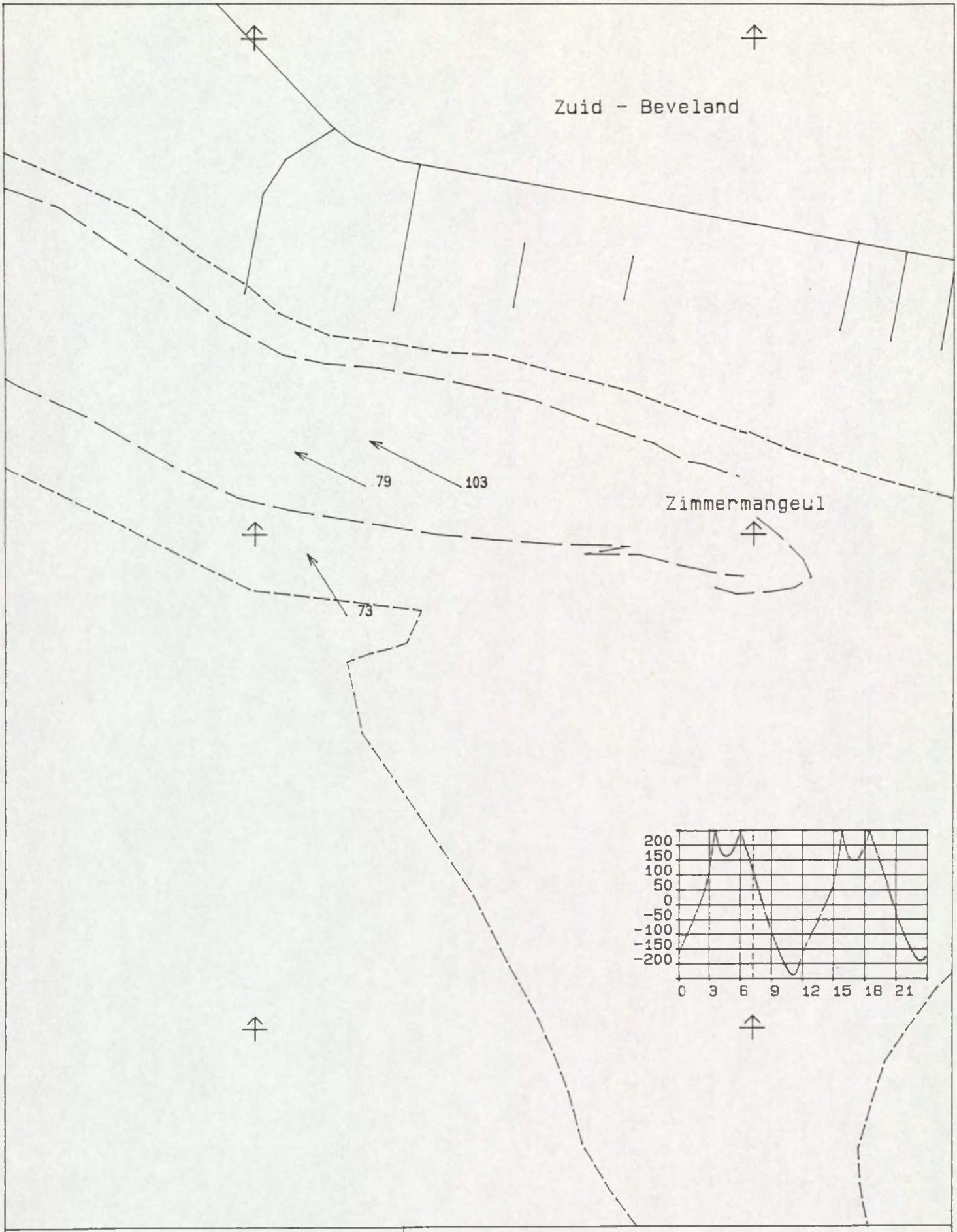

MAANUUR : 2.5	STROOMMETING DEBIETRAAI 3
TIJD M.E.T. : 7.10 uur	DATUM : 950517
WATERSTAND BAAL : 115 cm	RIJKSWATERSTAAT
DIEPTE : GEMIDDELD	DIRECTIE ZEELAND
SCHAAL 1 : 5000.	MEETDIENST
STROOMSNELHEDEN IN cm/s	

Zuid - Beveland

98

101

Zimmermangeul

33

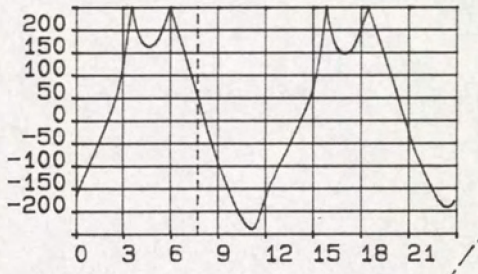

MAANUUR : 3.0	STROOMMETING DEBIETRAAI 3
TIJD M.E.T. : 7.41 uur	DATUM : 950517
WATERSTAND BAAL : 56 cm	RIJKSWATERSTAAT
DIEPTE : GEMIDDELD	DIRECTIE ZEELAND
SCHAAL 1 : 5000.	MEETDIENST
STROOMSNELHEDEN IN cm/s	

Zuid - Beveland

68

81

Zimmermangeul

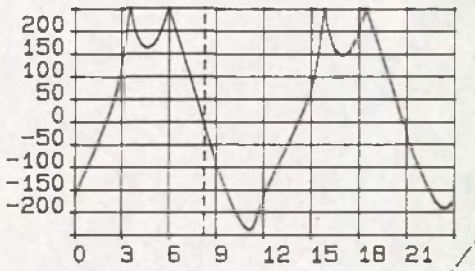

MAANUUR : 3.5	STROOMMETING DEBIETRAAI 3
TIJD M.E.T. : 8.12 uur	DATUM : 950517
WATERSTAND BAAL : -6 cm	RIJKSWATERSTAAT
DIEPTE : GEMIDDELD	DIRECTIE ZEELAND
SCHAAL 1 : 5000.	MEETDIENST
STROOMSNELHEDEN IN cm/s	

Zuid - Beveland

43

59

Zimmermangeul

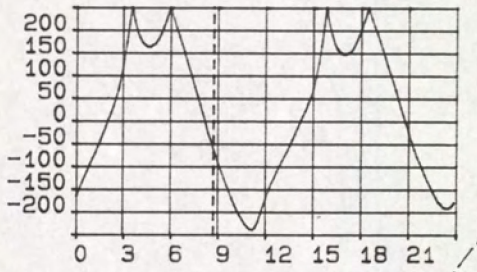

MAANUUR : 4.0	STROOMMETING DEBIETRAAI 3
TIJD M.E.T. : 8.43 uur	DATUM : 950517
WATERSTAND BAAL : -63 cm	RIJKSWATERSTAAT
DIEPTE : GEMIDDELD	DIRECTIE ZEELAND
SCHAAL 1 : 5000.	MEETDIENST
STROOMSNELHEDEN IN cm/s	

Zuid - Beveland

33

24

Zimmermangeul

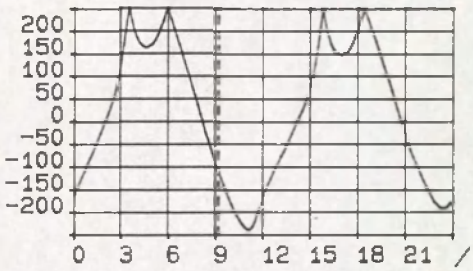

MAANUUR : 4.5	STROOMMETING DEBIETRAAI 3
TIJD M.E.T. : 9.14 uur	DATUM : 950517
WATERSTAND BAAL : ~115 cm	RIJKSWATERSTAAT
DIEPTE : GEMIDDELD	DIRECTIE ZEELAND
SCHAAL 1 : 5000.	MEETDIENST
STROOMSNELHEDEN IN cm/s	

Zuid - Beveland

10

8

Zimmermangeul

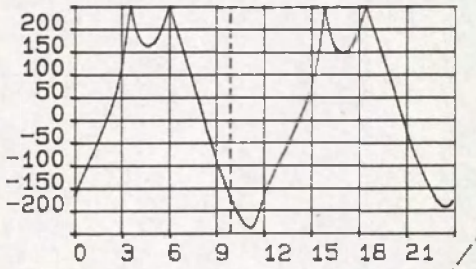

MAANUUR : 5.0	STROOMMETING DEBIETRAAI 3
TIJD M.E.T. : 9.45 uur	DATUM : 950517
WATERSTAND BAAL : -161 cm	RIJKSWATERSTAAT
DIEPTE : GEMIDDELD	DIRECTIE ZEELAND
SCHAAL 1 : 5000.	MEETDIENST
STROOMSNELHEDEN IN cm/s	

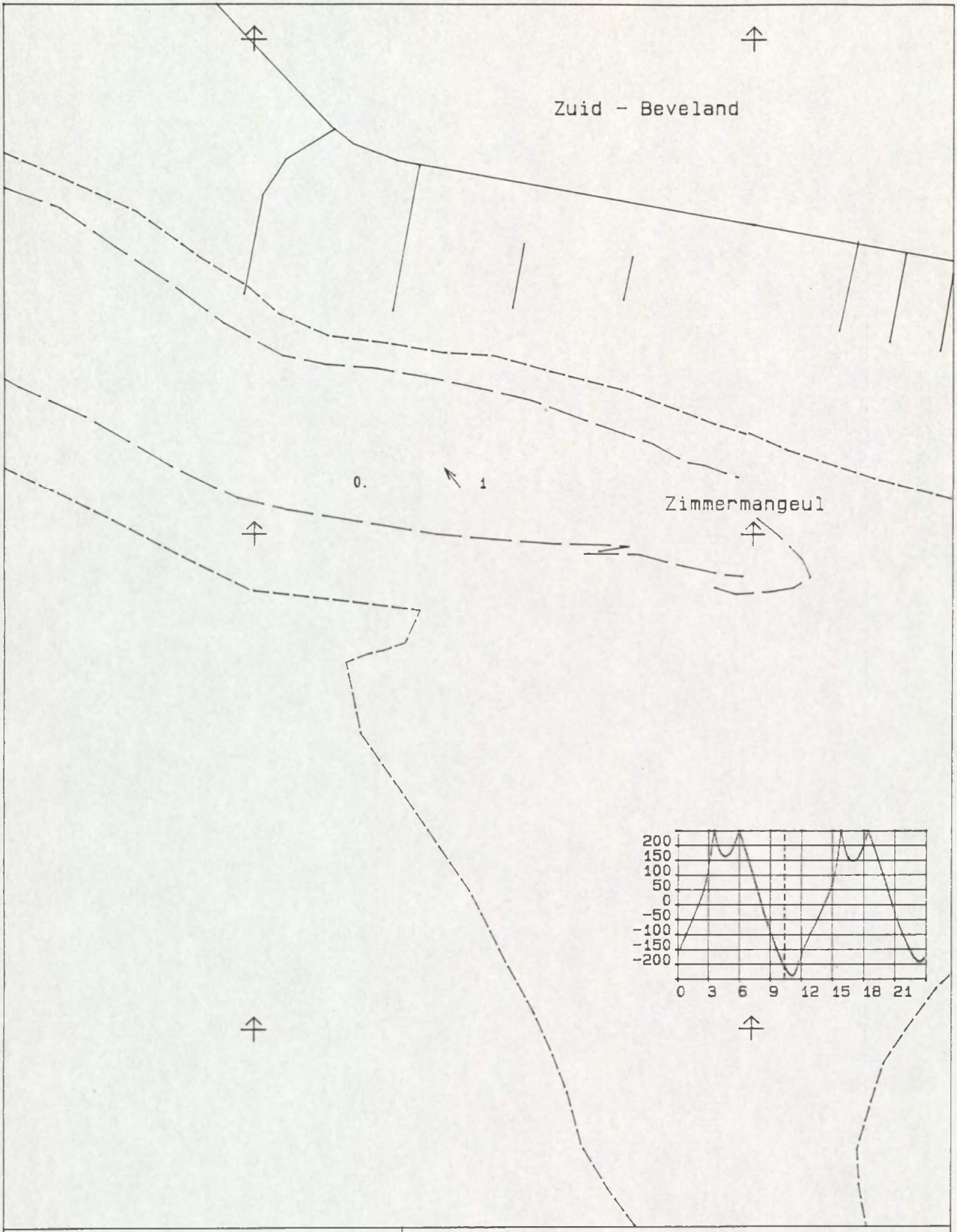

MAANUUR : 5.5	STROOMMETING DEBIETRAAI 3
TIJD M.E.T. : 10.16 uur	DATUM : 950517
WATERSTAND BAAL : -203 cm	RIJKSWATERSTAAT
DIEPTE : GEMIDDELD	DIRECTIE ZEELAND
SCHAAL 1 : 5000.	MEETDIENST
STROOMSNELHEDEN IN cm/s	

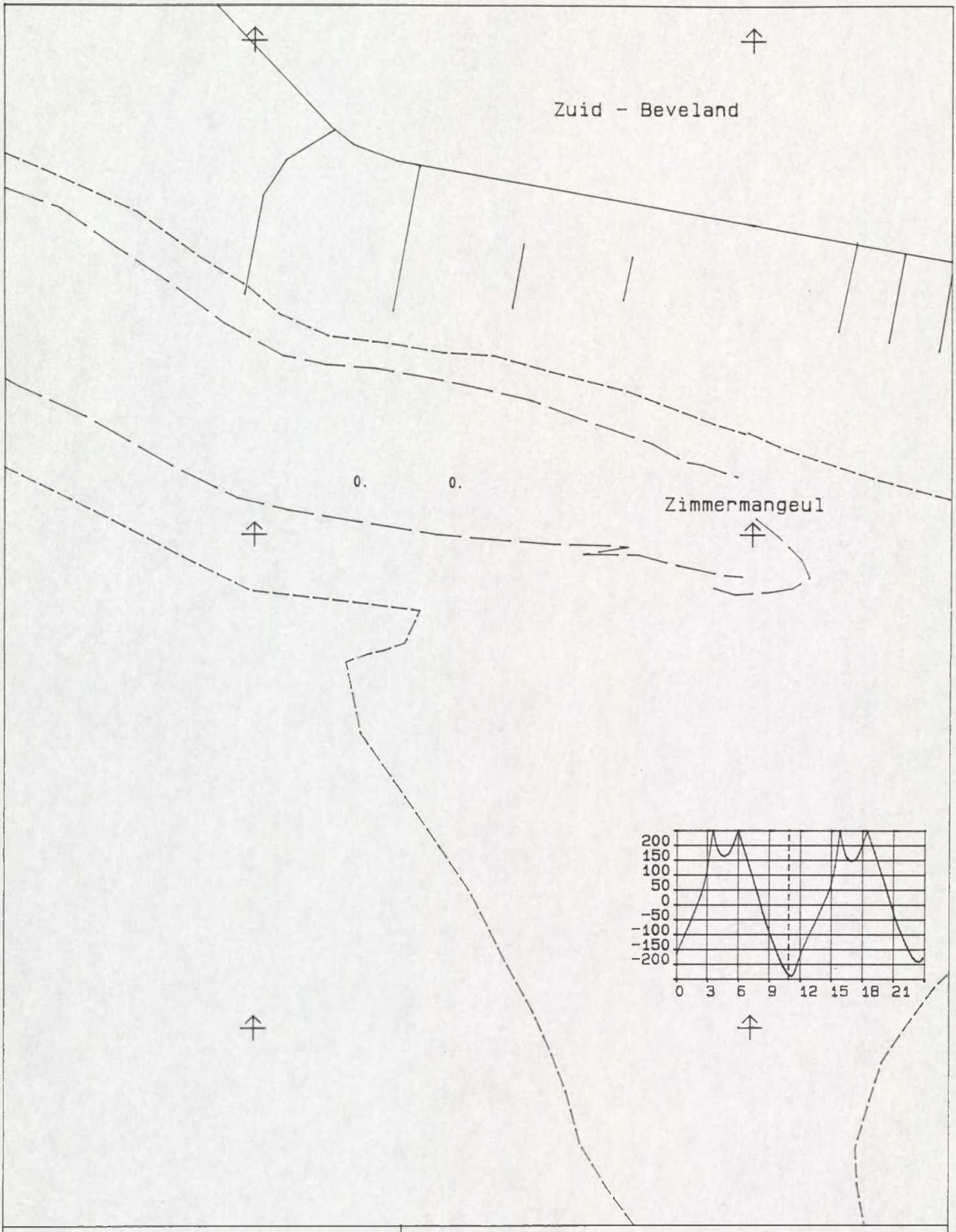

MAANUUR : 6.0	STROOMMETING DEBIETRAAI 3
TIJD M.E.T. : 10.48 uur	DATUM : 950517
WATERSTAND BAAL : -232 cm	RIJKSWATERSTAAT
DIEPTE : GEMIDDELD	DIRECTIE ZEELAND
SCHAAL 1 : 5000.	MEETDIENST
STROOMSNELHEDEN IN cm/s	

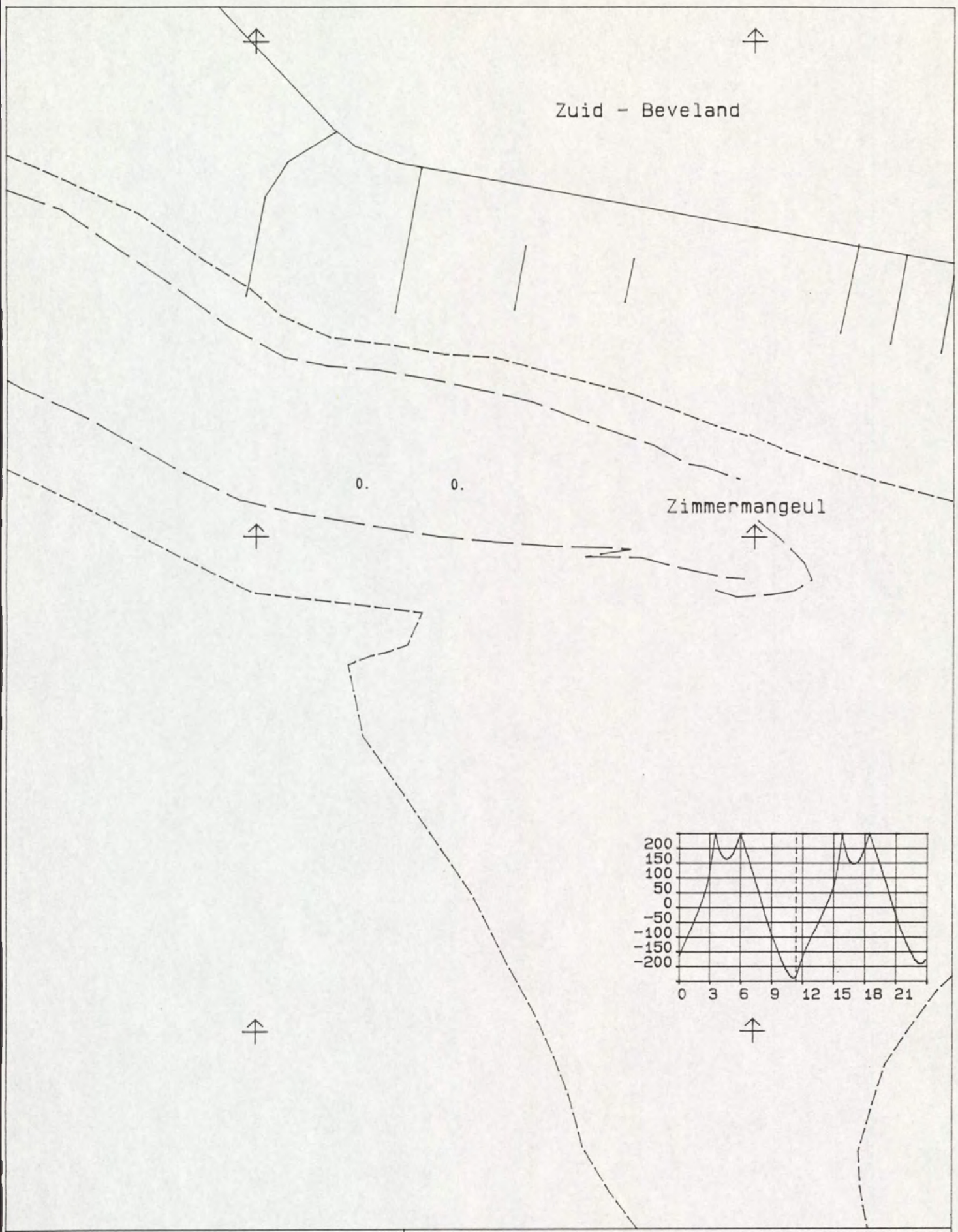

MAANUUR : 6.5	STROOMMETING DEBIETRAAI 3
TIJD M.E.T. : 11.19 uur	DATUM : 950517
WATERSTAND BAAL : -235 cm	RIJKSWATERSTAAT
DIEPTE : GEMIDDELD	DIRECTIE ZEELAND
SCHAAL 1 : 5000.	MEETDIENST
STROOMSNELHEDEN IN cm/s	

Zuid - Beveland

0.

1

Zimmermangeul

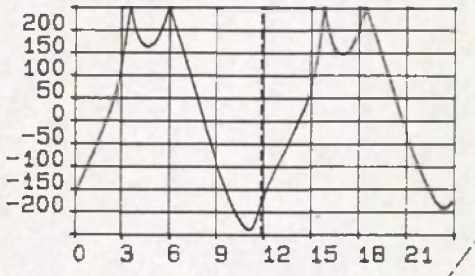

MAANUUR : 7.0	STROOMMETING DEBIETRAAI 3
TIJD M.E.T. : 11.50 uur	DATUM : 950517
WATERSTAND BAAL : -185 cm	RIJKSWATERSTAAT
DIEPTE : GEMIDDELD	DIRECTIE ZEELAND
SCHAAL 1 : 5000.	MEETDIENST
STROOMSNELHEDEN IN cm/s	

Zuid - Beveland

21

1

Zimmermangeul

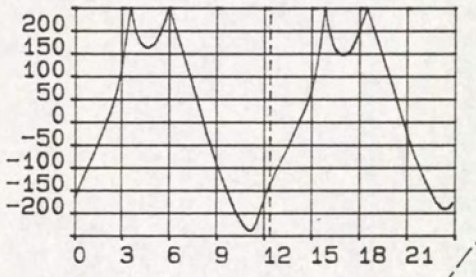

MAANUUR : 7.5	STROOMMETING DEBIETRAAI 3
TIJD M.E.T. : 12.21 uur	DATUM : 950517
WATERSTAND BAAL : -136 cm	RIJKSWATERSTAAT
DIEPTE : GEMIDDELD	DIRECTIE ZEELAND
SCHAAL 1 : 5000.	MEETDIENST
STROOMSNELHEDEN IN cm/s	

Zuid - Beveland

28

14

Zimmermangeul

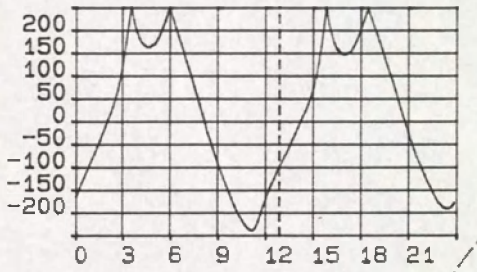

MAANUUR : 8.0	STROOMMETING DEBIETRAAI 3
TIJD M.E.T. : 12.52 uur	DATUM : 950517
WATERSTAND BAAL : -98 cm	RIJKSWATERSTAAT
DIEPTE : GEMIDDELD	DIRECTIE ZEELAND
SCHAAL 1 : 5000.	MEETDIENST
STROOMSNELHEDEN IN cm/s	

Zuid - Beveland

30

18

Zimmermangeul

13

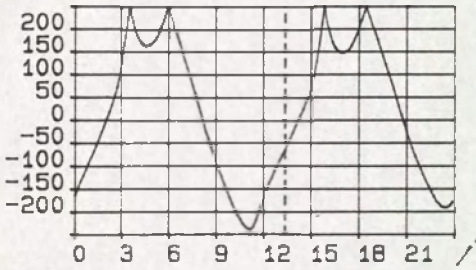

MAANUUR : 8.5	STROOMMETING DEBIETRAAI 3
TIJD M.E.T. : 13.23 uur	DATUM : 950517
WATERSTAND BAAL : -63 cm	RIJKSWATERSTAAT
DIEPTE : GEMIDDELD	DIRECTIE ZEELAND
SCHAAL 1 : 5000.	MEETDIENST
STROOMSNELHEDEN IN cm/s	

Zuid - Beveland

37

28

Zimmermangeul

17

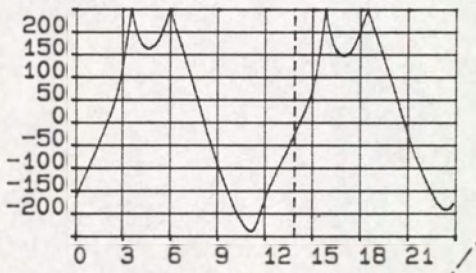

MAANUUR : 9.0	STROOMMETING DEBIETRAAI 3
TIJD M.E.T. : 13.54 uur	DATUM : 950517
WATERSTAND BAAL : -23 cm	RIJKSWATERSTAAT
DIEPTE : GEMIDDELD	DIRECTIE ZEELAND
SCHAAL 1 : 5000.	MEETDIENST
STROOMSNELHEDEN IN cm/s	

Zuid - Beveland

45

44

Zimmermangeul

12

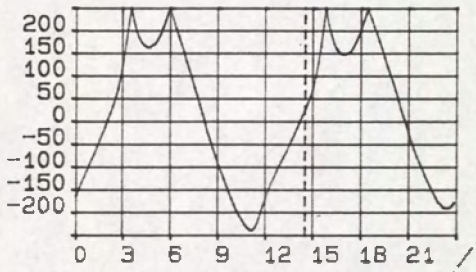

MAANUUR : 9.5	STROOMMETING DEBIETRAAI 3
TIJD M.E.T. : 14.25 uur	DATUM : 950517
WATERSTAND BAAL : 17 cm	RIJKSWATERSTAAT
DIEPTE : GEMIDDELD	DIRECTIE ZEELAND
SCHAAL 1 : 5000.	MEETDIENST
STROOMSNELHEDEN IN cm/s	

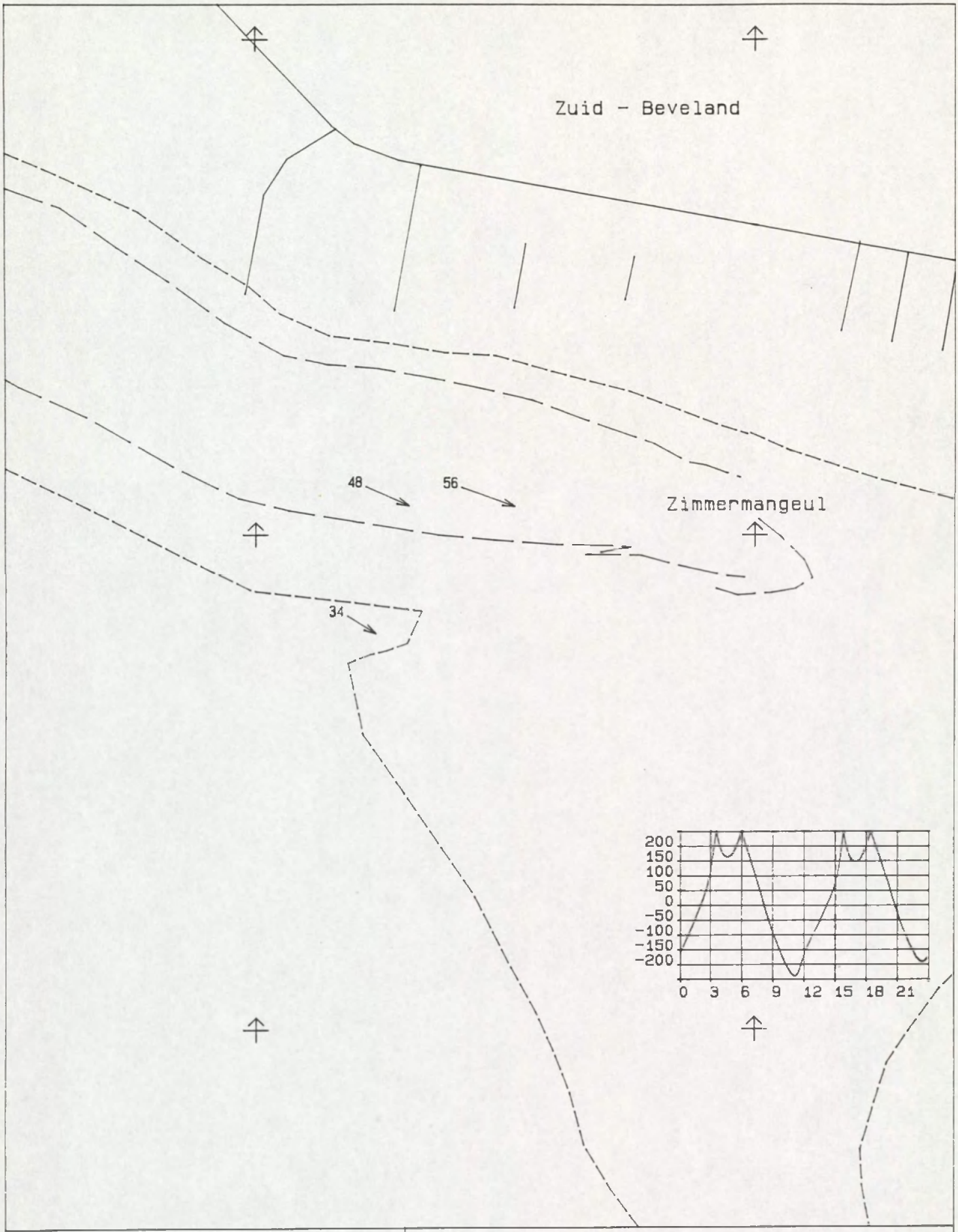

MAANUUR : 10.0	STROOMMETING DEBIETRAAI 3
TIJD M.E.T. : 14.56 uur	DATUM : 950517
WATERSTAND BAAL : 64 cm	RIJKSWATERSTAAT
DIEPTE : GEMIDDELD	DIRECTIE ZEELAND
SCHAAL 1 : 5000.	MEETDIENST
STROOMSNELHEDEN IN cm/s	

Zuid - Beveland

93

102

Zimmermangeul

52

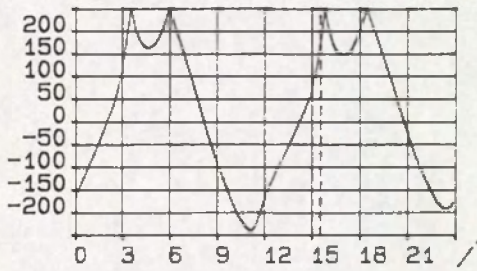

MAANUUR : 10.5	STROOMMETING DEBIETRAAI 3
TIJD M.E.T. : 15.27 uur	DATUM : 950517
WATERSTAND BAAL : 153 cm	RIJKSWATERSTAAT
DIEPTE : GEMIDDELD	DIRECTIE ZEELAND
SCHAAL 1 : 5000.	MEETDIENST
STROOMSNELHEDEN IN cm/s	

Zuid - Beveland

172

176

Zimmermangeul

101

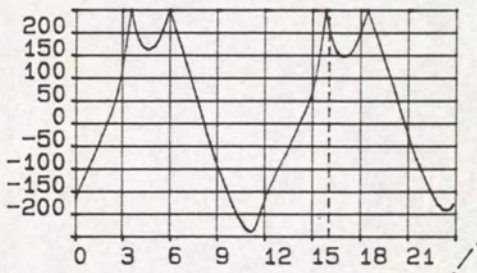

MAANUUR : 11.0	STROOMMETING DEBIETRAAI 3
TIJD M.E.T. : 15.58 uur	DATUM : 950517
WATERSTAND BAAL : 280 cm	RIJKSWATERSTAAT
DIEPTE : GEMIDDELD	DIRECTIE ZEELAND
SCHAAL 1 : 5000.	MEETDIENST
STROOMSNELHEDEN IN cm/s	

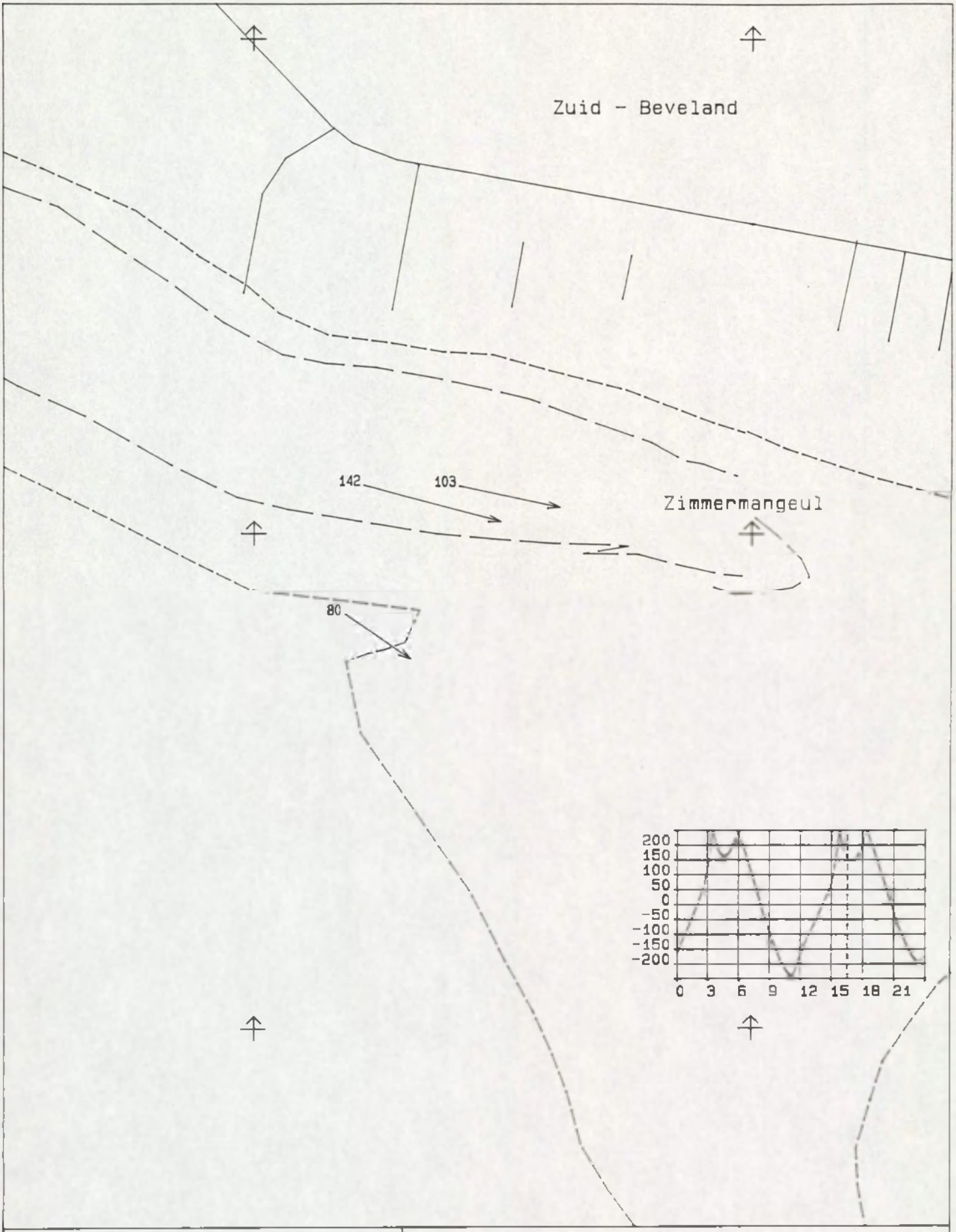

MAANUUR : 11.5	STROOMMETING DEBIETRAAI 3
TIJD M.E.T. : 16.29 uur	DATUM : 950517
WATERSTAND BAAL : 341 cm	RIJKSWATERSTAAT
DIEPTE : GEMIDDELD	DIRECTIE ZEELAND
SCHAAL 1 : 5000.	MEETDIENST
STROOMSNELHEDEN IN cm/s	

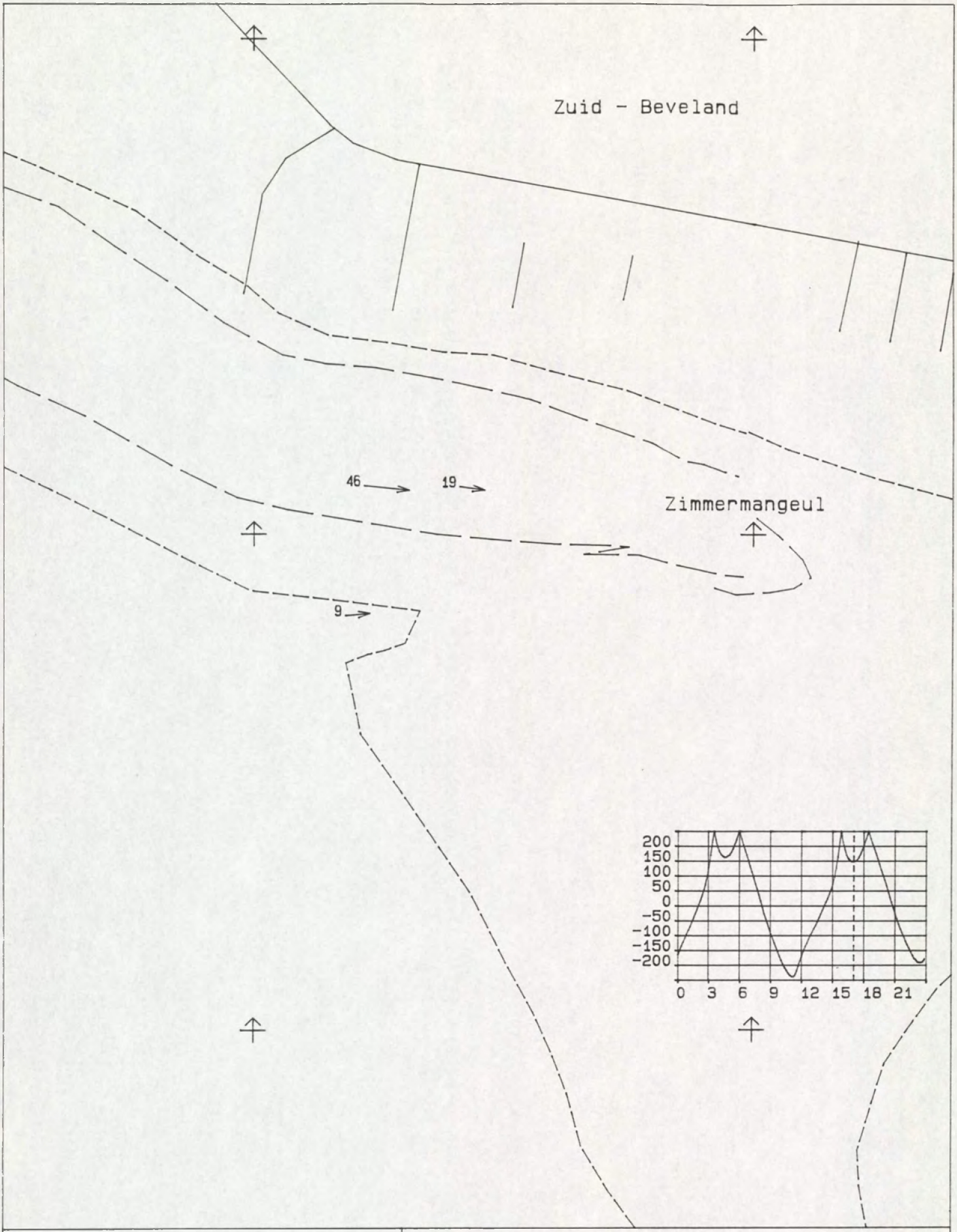

MAANUUR : 0.0	STROOMMETING DEBIETRAAI 3
TIJD M.E.T. : 17.00 uur	DATUM : 950517
WATERSTAND BAAL : 353 cm	RIJKSWATERSTAAT
DIEPTE : GEMIDDELD	DIRECTIE ZEELAND
SCHAAL 1 : 5000.	MEETDIENST
STROOMSNELHEDEN IN cm/s	

Zuid - Beveland

24

32

Zimmermangeul

32

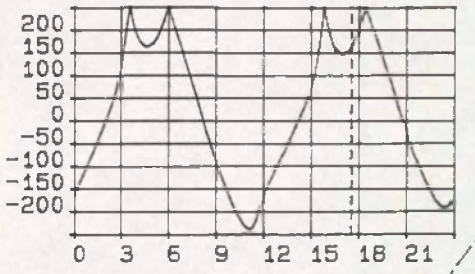

MAANUUR : .5	STROOMMETING DEBIETRAAI 3
TIJD M.E.T. : 17.31 uur	DATUM : 950517
WATERSTAND BAAL : 337 cm	RIJKSWATERSTAAT
DIEPTE : GEMIDDELD	DIRECTIE ZEELAND
SCHAAL 1 : 5000.	MEETDIENST
STROOMSNELHEDEN IN cm/s	

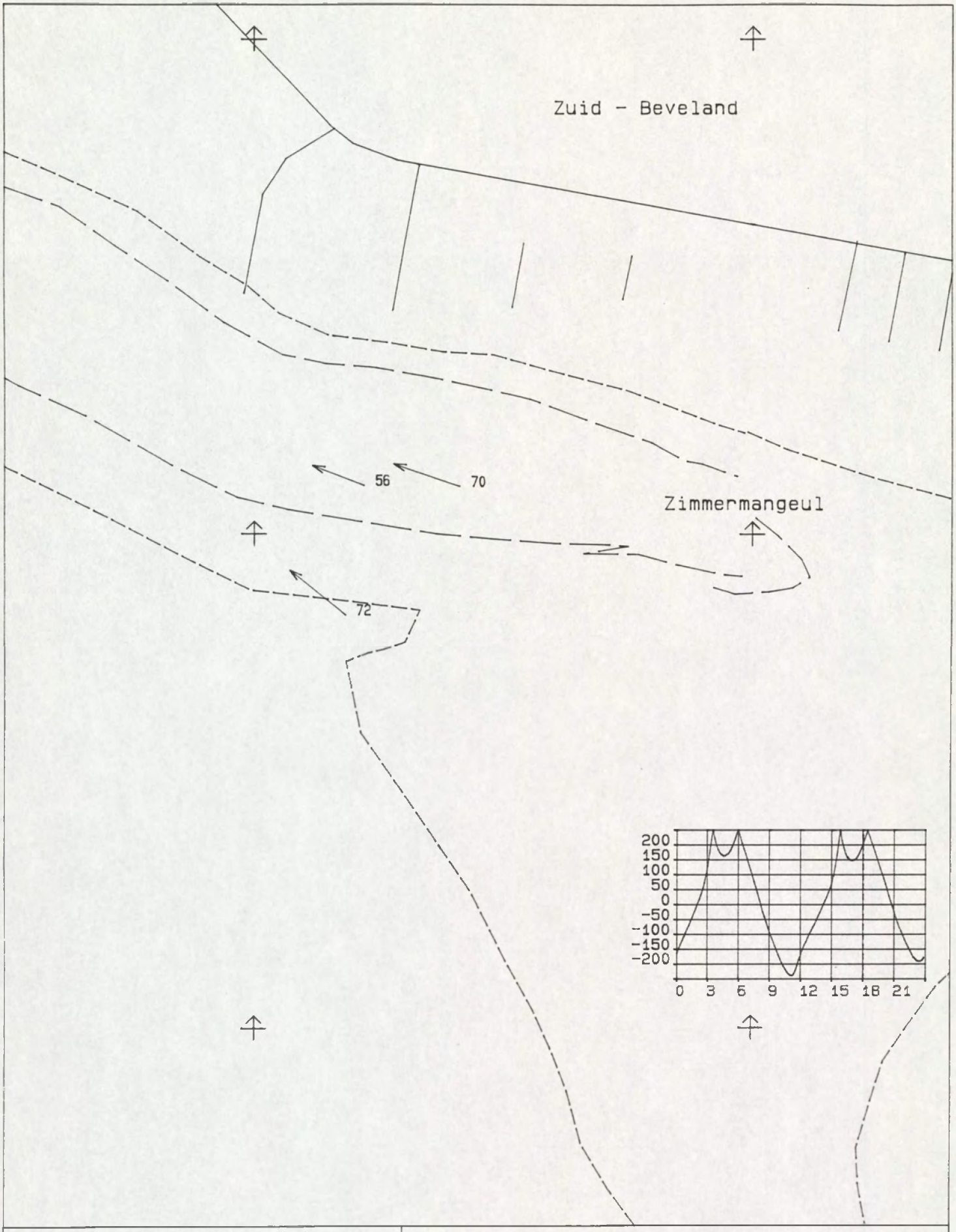

MAANUUR : 1.0	STROOMMETING DEBIETRAAI 3
TIJD M.E.T. : 18.02 uur	DATUM : 950517
WATERSTAND BAAL : 293 cm	RIJKSWATERSTAAT
DIEPTE : GEMIDDELD	DIRECTIE ZEELAND
SCHAAL 1 : 5000.	MEETDIENST
STROOMSNELHEDEN IN cm/s	

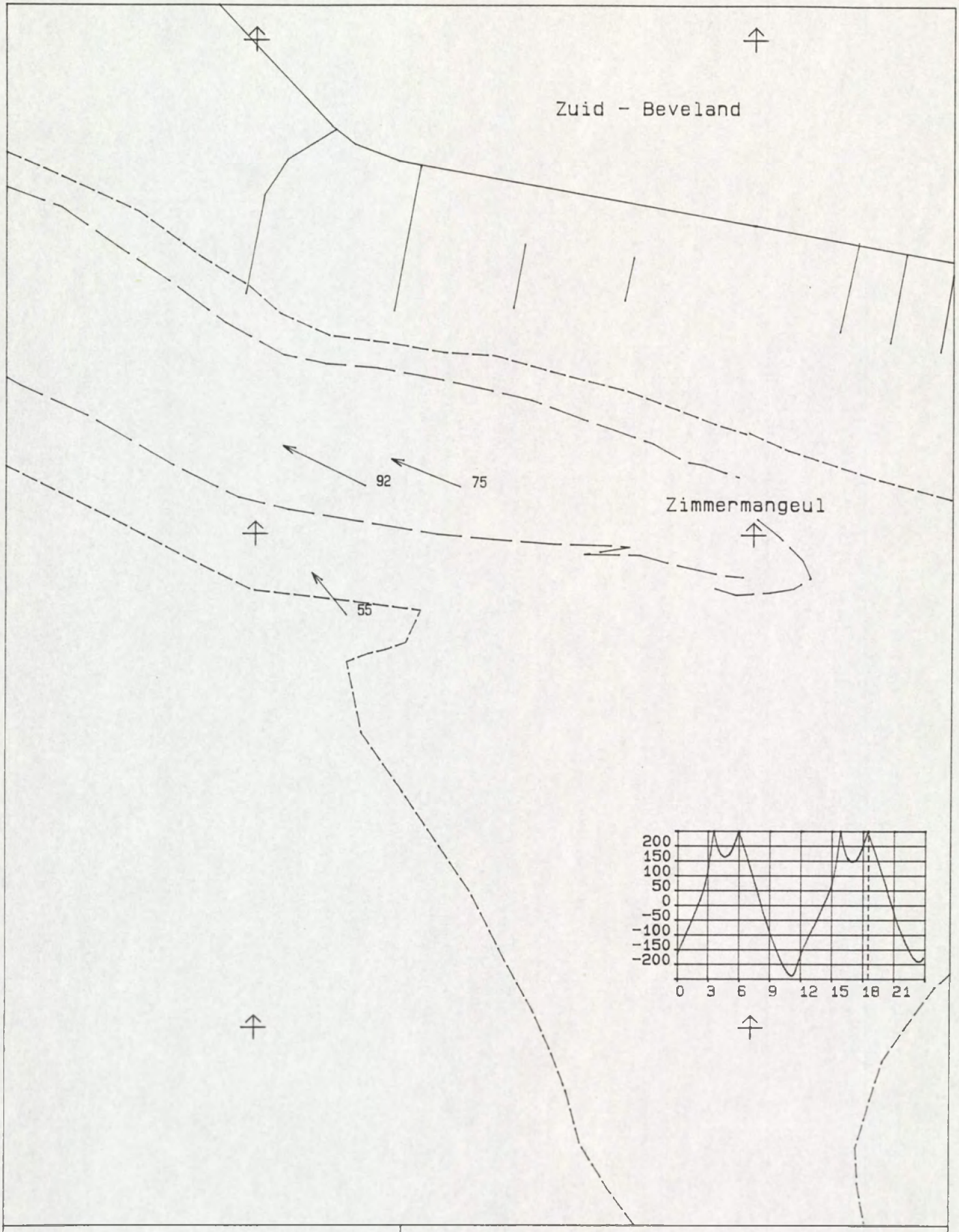

MAANUUR : 1.5	STROOMMETING DEBIETRAAI 3
TIJD M.E.T. : 18.32 uur	DATUM : 950517
WATERSTAND BAAL : 241 cm	RIJKSWATERSTAAT
DIEPTE : GEMIDDELD	DIRECTIE ZEELAND
SCHAAL 1 : 5000.	MEETDIENST
STROOMSNELHEDEN IN cm/s	

11. Resultaten OSM 104, meetpunt OSM1

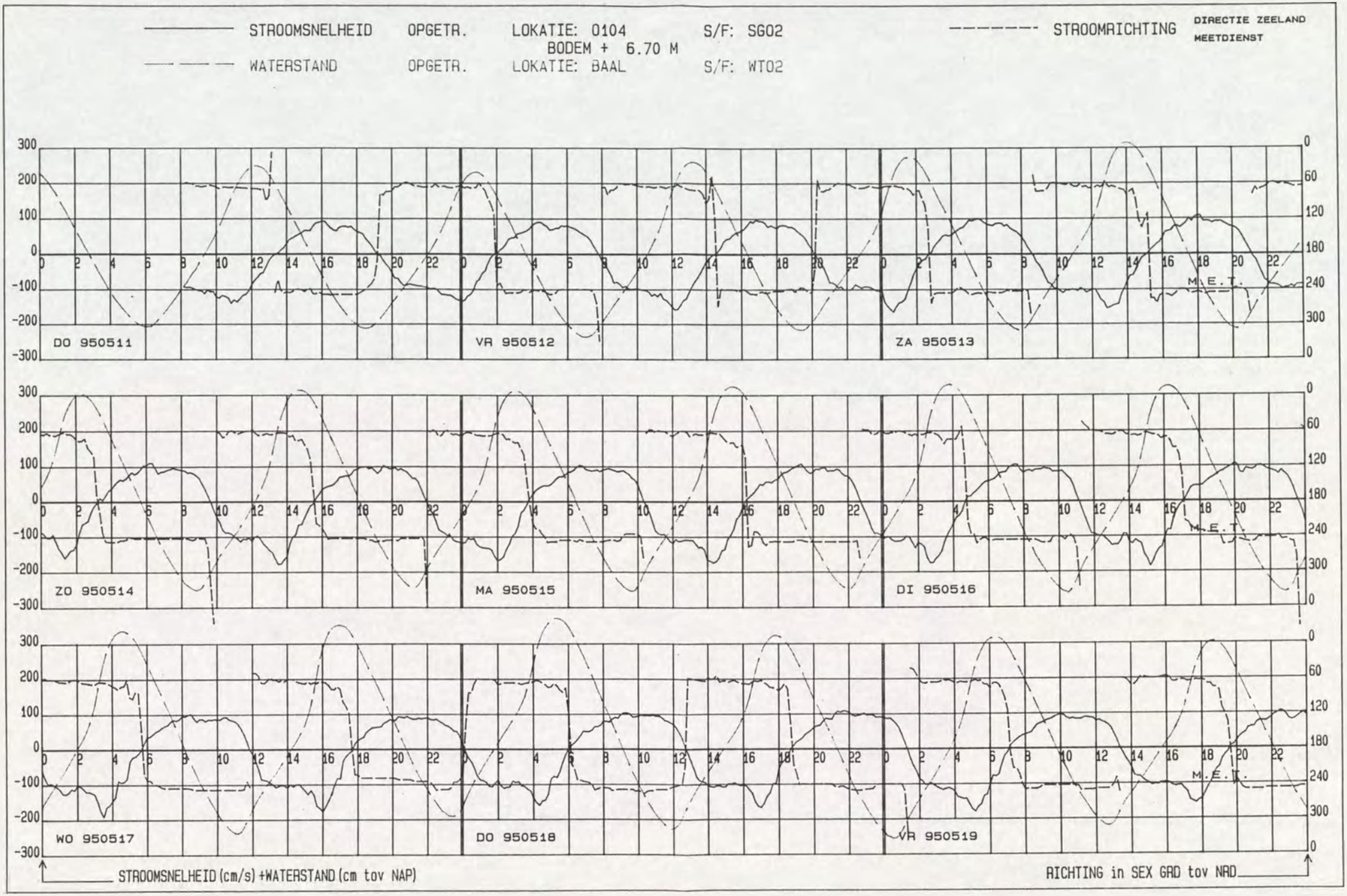
STROOMSNELHEID OPGETR. LOKATIE: 0104 S/F: SG02
BODEM + 6.70 M
WATERSTAND OPGETR. LOKATIE: BAAL S/F: WT02
STROOMRICHTING
DIRECTIE ZEELAND
MEETDIENST
DO 950511
VR 950512
ZA 950513
ZO 950514
MA 950515
DI 950516
WO 950517
DO 950518
VR 950519
M.E.T.
STROOMSNELHEID (cm/s) +WATERSTAND (cm tov NAP)
RICHTING in SEX GRD tov NRD

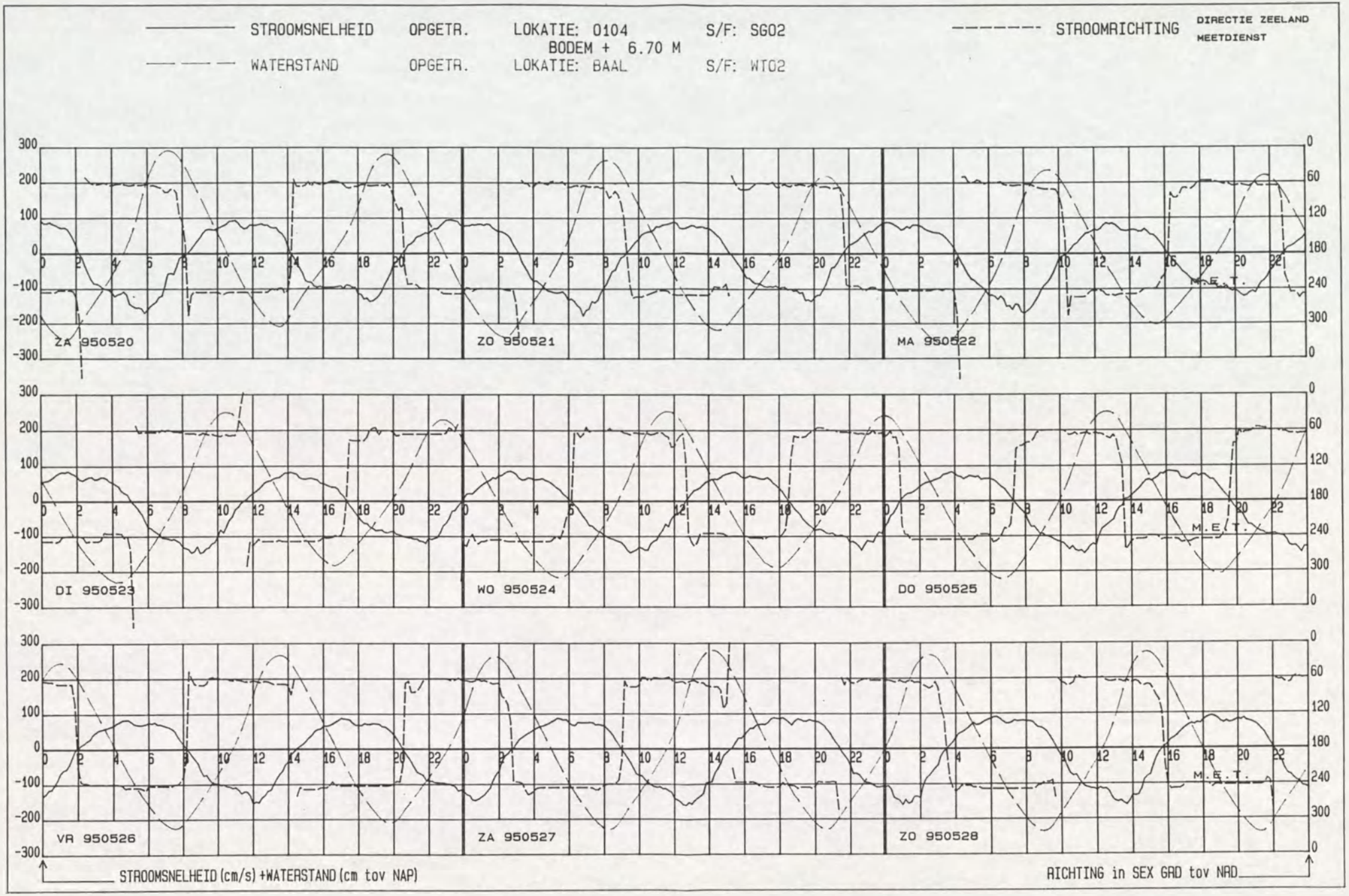
STROOMSNELHEID OPGETR. LOKATIE: 0104 BODEM + 6.70 M S/F: SG02
STROOMRICHTING
WATERSTAND OPGETR. LOKATIE: BAAL S/F: WT02
DIRECTIE ZEELAND
MEETDIENST
ZA 950520
ZO 950521
MA 950522
DI 950523
WO 950524
DO 950525
VR 950526
ZA 950527
ZO 950528
M.E.T.
STROOMSNELHEID (cm/s) +WATERSTAND (cm tov NAP)
RICHTING in SEX GRD tov NAD

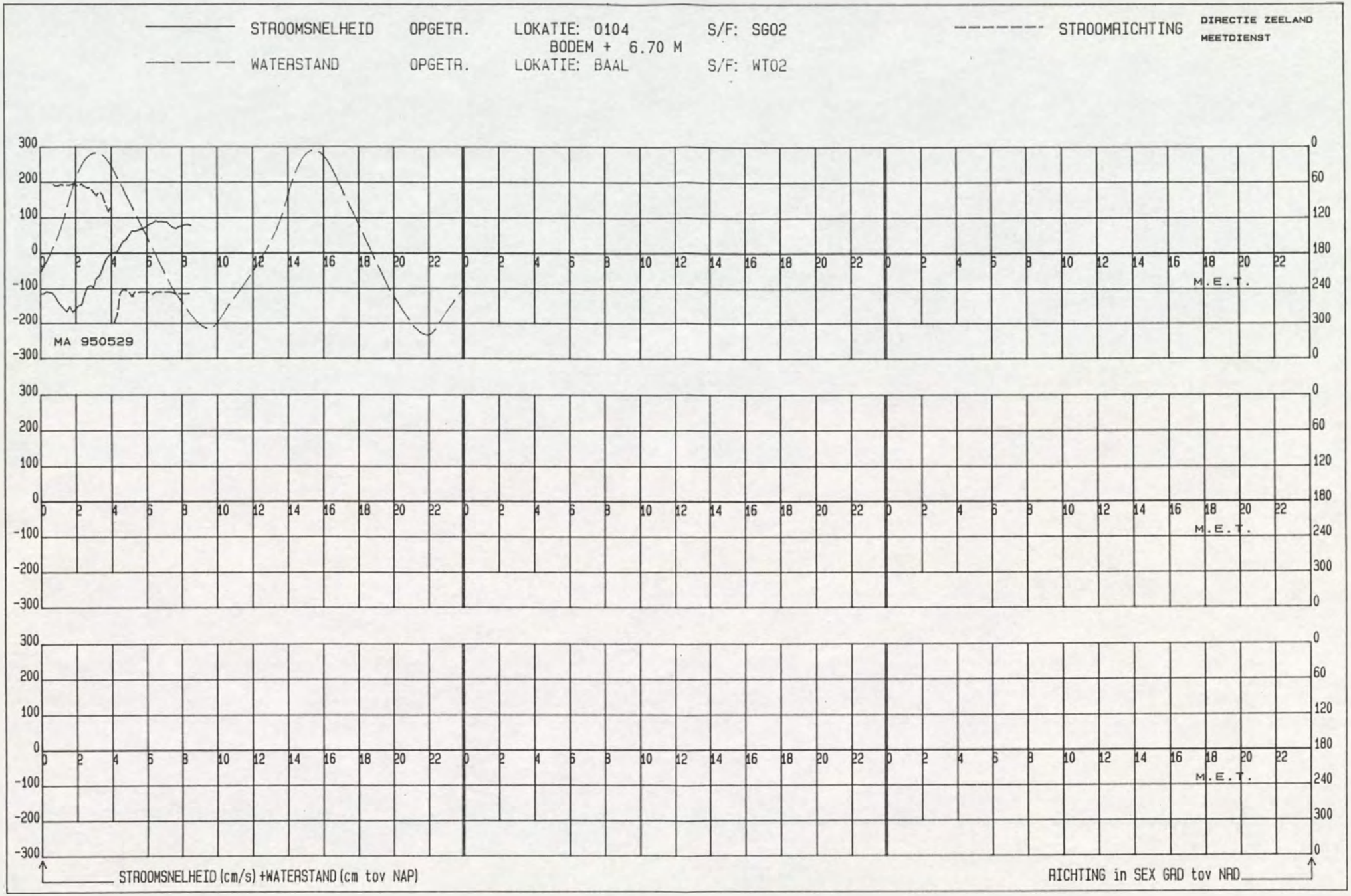
STROOMSNELHEID OPGETR. LOKATIE: 0104 BODEM + 6.70 M S/F: SG02
WATERSTAND OPGETR. LOKATIE: BAAL S/F: WT02
STROOMRICHTING
DIRECTIE ZEELAND
MEETDIENST
MA 950529
M.E.T.
STROOMSNELHEID (cm/s) +WATERSTAND (cm tov NAP)
RICHTING in SEX GRD tov NRD

LOKATIE: -2104 RAAI: 2 MEETPUNT: 1 X= 68142.00 Y= 376642.00

Westerschelde raai 3 PERIODE: 950511 T/M 950529 SOORT/FASE: SG02 GETIJSTATION : 116

GEMIDDELDE RICHTING + EN - ST. AFW.

GEMIDDELDE SNELHEID + EN - ST. AFW.

R.W.S DIRECTIE ZEELAND
AFDELING AXM
MEETDIENST

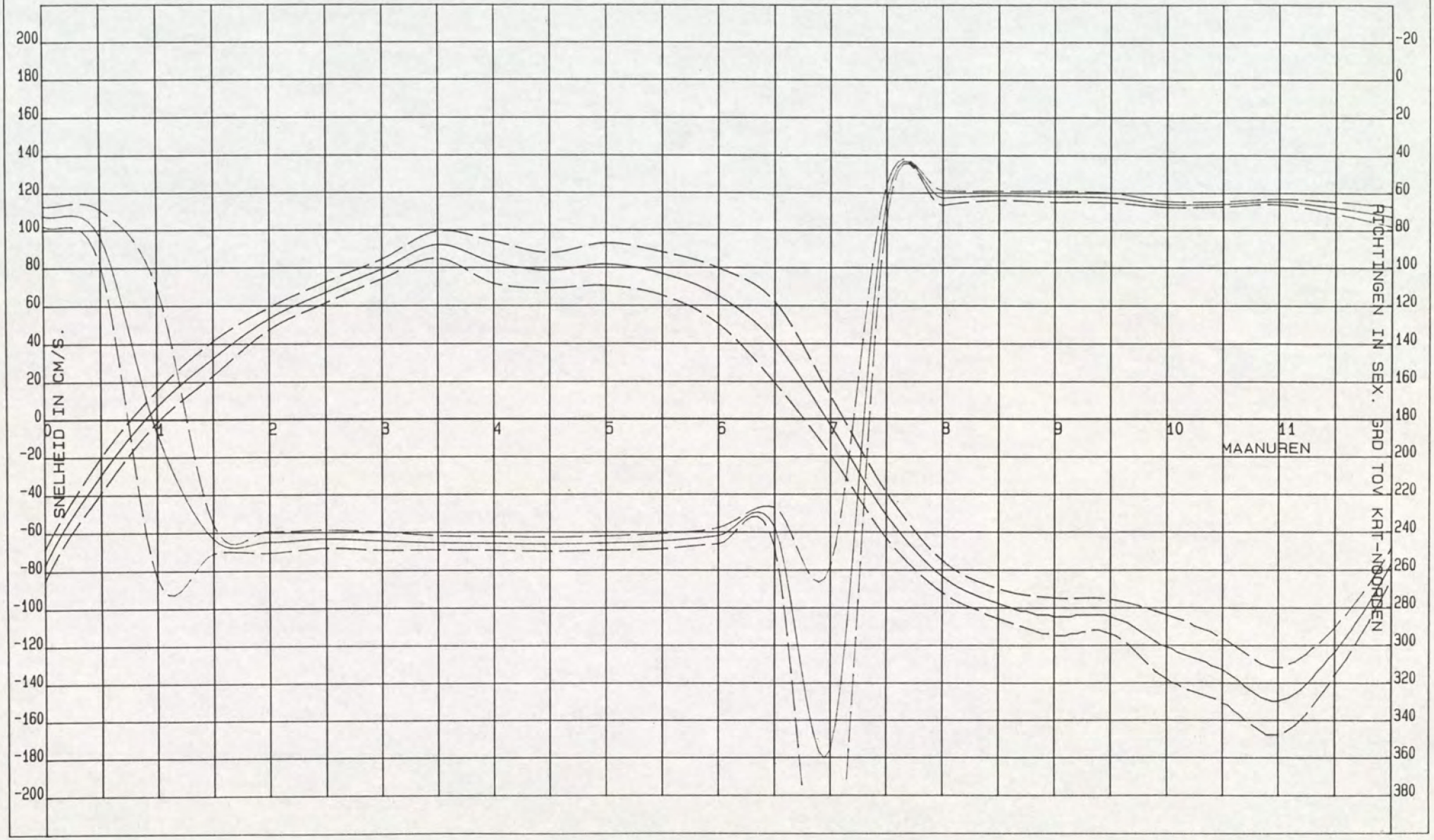

DIR. ZEELAND
MEETDIENST (AXM)

Westerschelde raai 3

LOKATIE : -2104

PERIODE: 950511 T/M 950529

X = 68142.00
Y = 376642.00

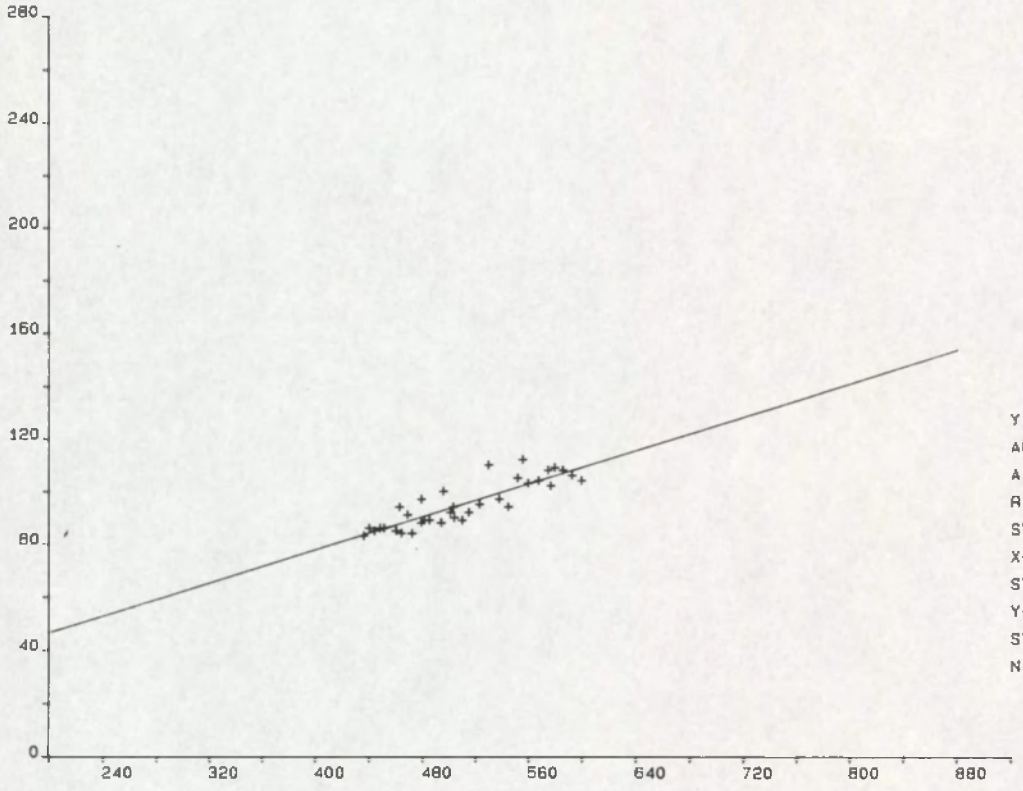

Y = A0 + A1 * X		
A0	=	15.4998
A1	=	.1562
R	=	.8687
SYX	=	4.3921
X-GEM	=	509.7714
STAFW X	=	49.3249
Y-GEM	=	95.1143
STAFW Y	=	8.8676
N	=	35.

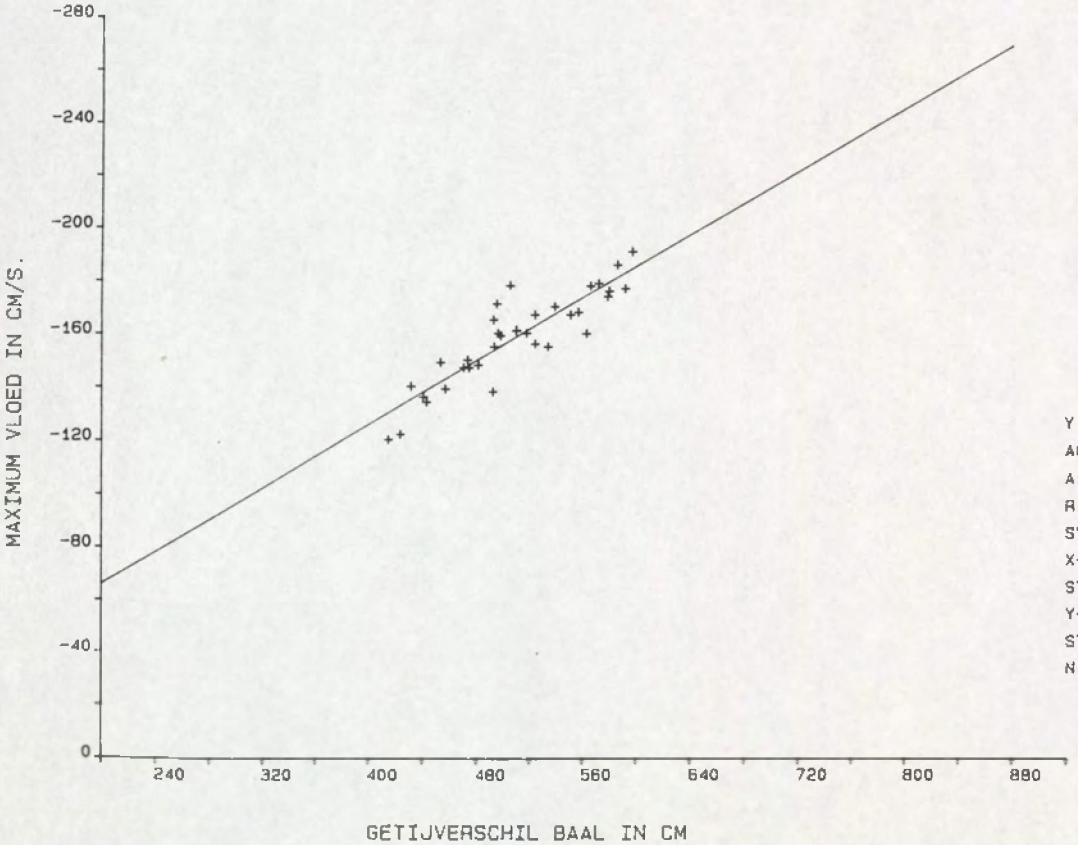

Y = A0 + A1 * X		
A0	=	-6.5037
A1	=	-.2981
R	=	-.8917
SYX	=	7.8006
X-GEM	=	509.5143
STAFW X	=	51.5484
Y-GEM	=	-158.4000
STAFW Y	=	17.2340
N	=	35.

Westerschelde raai 3
LOKATIE: -2104 SOORT/FASE: SG02
RAAI: 2 MEETPUNT: 1
GETIJSTATION : 116
PERIODE: 950511 T/M 950529
X= 68142.00
Y= 376642.00

REGRESSIE-FAKTOREN:

MAANUUR	GETIJFASE	A0	A1	X-GEM	Y-GEM	STAFW-X	STAFW-Y	R-GEM	STAFW-R	N
0.0	VLOED	-45.0052	-.0623	509.5143	-76.7429	51.5484	8.1866	72.6286	5.3802	35
0.5	VLOED	-73.8782	.0872	509.5143	-29.4286	51.5484	9.3943	83.5714	14.6031	35
1.0	EB	-43.9334	.0993	512.1428	6.9429	50.5749	8.5024	187.0286	77.0090	35
1.5	EB	-38.1218	.1383	509.7714	32.3714	49.3249	9.1075	243.4286	7.6404	35
2.0	EB	18.2285	.0687	509.7714	53.2571	49.3249	5.7922	245.1143	5.7176	35
2.5	EB	23.4418	.0856	509.7714	67.0571	49.3249	5.5569	243.5714	4.7419	35
3.0	EB	39.5754	.0780	509.7714	79.3143	49.3249	5.2511	244.6857	4.7395	35
3.5	EB	27.4493	.1271	509.7714	92.2286	49.3249	7.1664	245.7429	3.6642	35
4.0	EB	-3.3710	.1691	509.7714	82.8286	49.3249	11.1342	246.0857	3.5994	35
4.5	EB	-9.6911	.1730	509.7714	78.5143	49.3249	9.3223	246.5143	3.6822	35
5.0	EB	-25.4134	.2104	509.7714	81.8571	49.3249	11.3063	245.9714	3.6982	35
5.5	EB	-33.9206	.2170	510.0588	76.7647	50.0370	11.4866	244.8824	4.0132	34
6.0	EB	-77.9932	.2803	510.0588	65.0000	50.0370	14.8283	242.1176	4.2265	34
6.5	EB	-160.7479	.3946	510.0588	40.5294	50.0370	21.4267	237.2059	10.1590	34
7.0	VLOED	-109.7758	.2077	512.0000	-3.4412	52.9906	15.7330	356.2647	97.6429	34
7.5	VLOED	-52.4362	.0023	511.0588	-51.2647	51.4946	12.1239	65.0294	9.1269	34
8.0	VLOED	-25.6662	-.1134	511.0588	-83.6176	51.4946	8.4352	62.7353	4.0099	34
8.5	VLOED	-30.1428	-.1331	509.5143	-97.9429	51.5484	7.8138	61.4286	2.5121	35
9.0	VLOED	-35.7526	-.1356	509.5143	-104.8571	51.5484	9.8433	61.9143	3.0037	35
9.5	VLOED	-98.1367	-.0127	509.5143	-104.6000	51.5484	8.9350	62.4857	2.6164	35
10.0	VLOED	-102.3221	-.0368	509.5143	-121.0571	51.5484	17.0345	65.9429	1.6616	35
10.5	VLOED	-96.1096	-.0730	509.5143	-133.2857	51.5484	17.2551	65.9429	1.4740	35
11.0	VLOED	16.8151	-.3276	509.5143	-150.0857	51.5484	18.0316	64.5714	1.5201	35
11.5	VLOED	-36.5063	-.1708	509.5143	-123.5429	51.5484	12.9053	67.8857	3.2520	35

12. Resultaten OSM 108, meetpunt OSM2

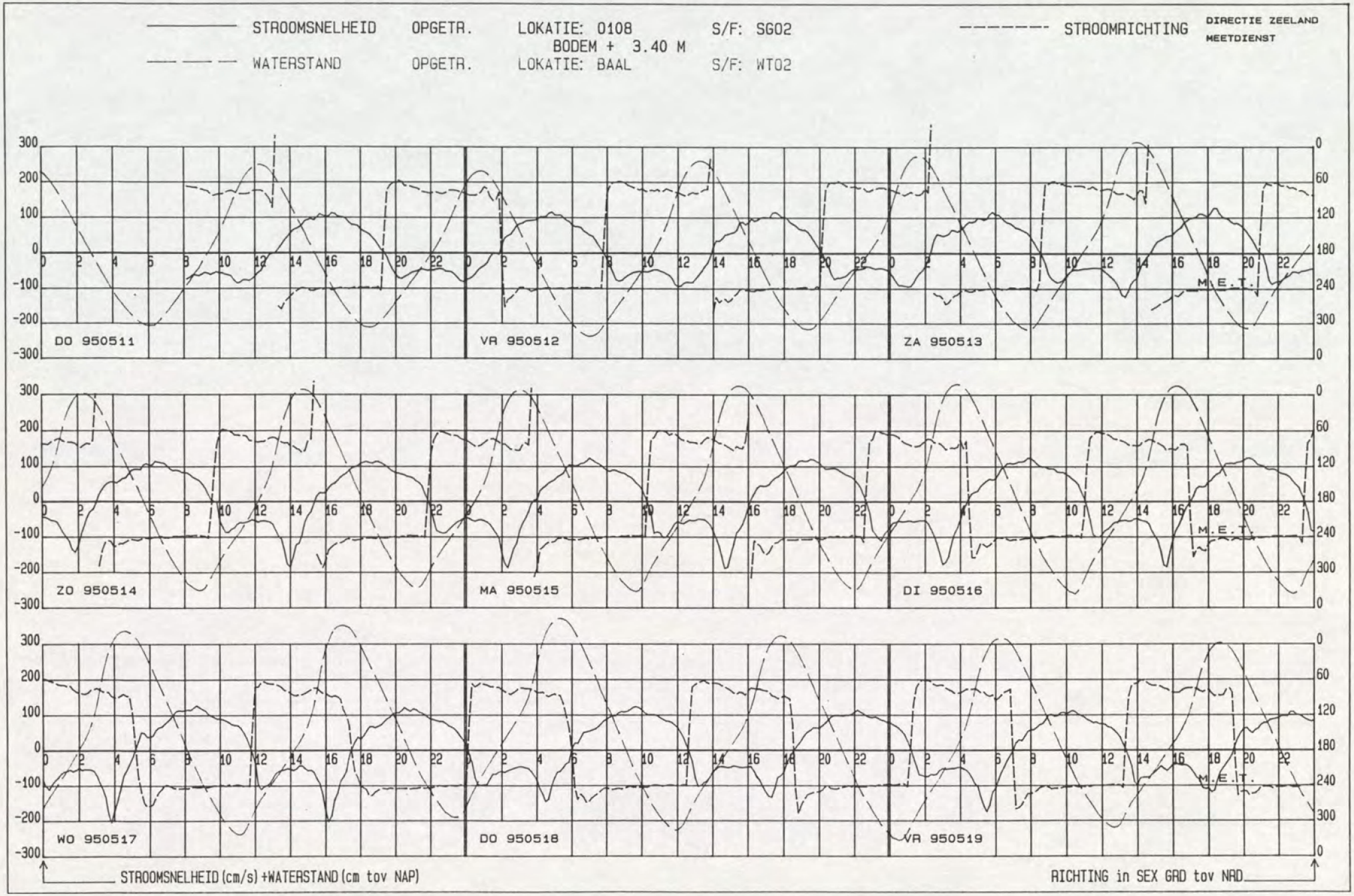
STROOMSNELHEID OPGETR. LOKATIE: 0108 S/F: SG02
BODEM + 3.40 M
WATERSTAND OPGETR. LOKATIE: BAAL S/F: WT02
STROOMRICHTING
DIRECTIE ZEELAND
MEETDIENST
DO 950511
VR 950512
ZA 950513
ZO 950514
MA 950515
DI 950516
WO 950517
DO 950518
VR 950519
M.E.T.
STROOMSNELHEID (cm/s) +WATERSTAND (cm tov NAP)
RICHTING in SEX GRD tov NRD

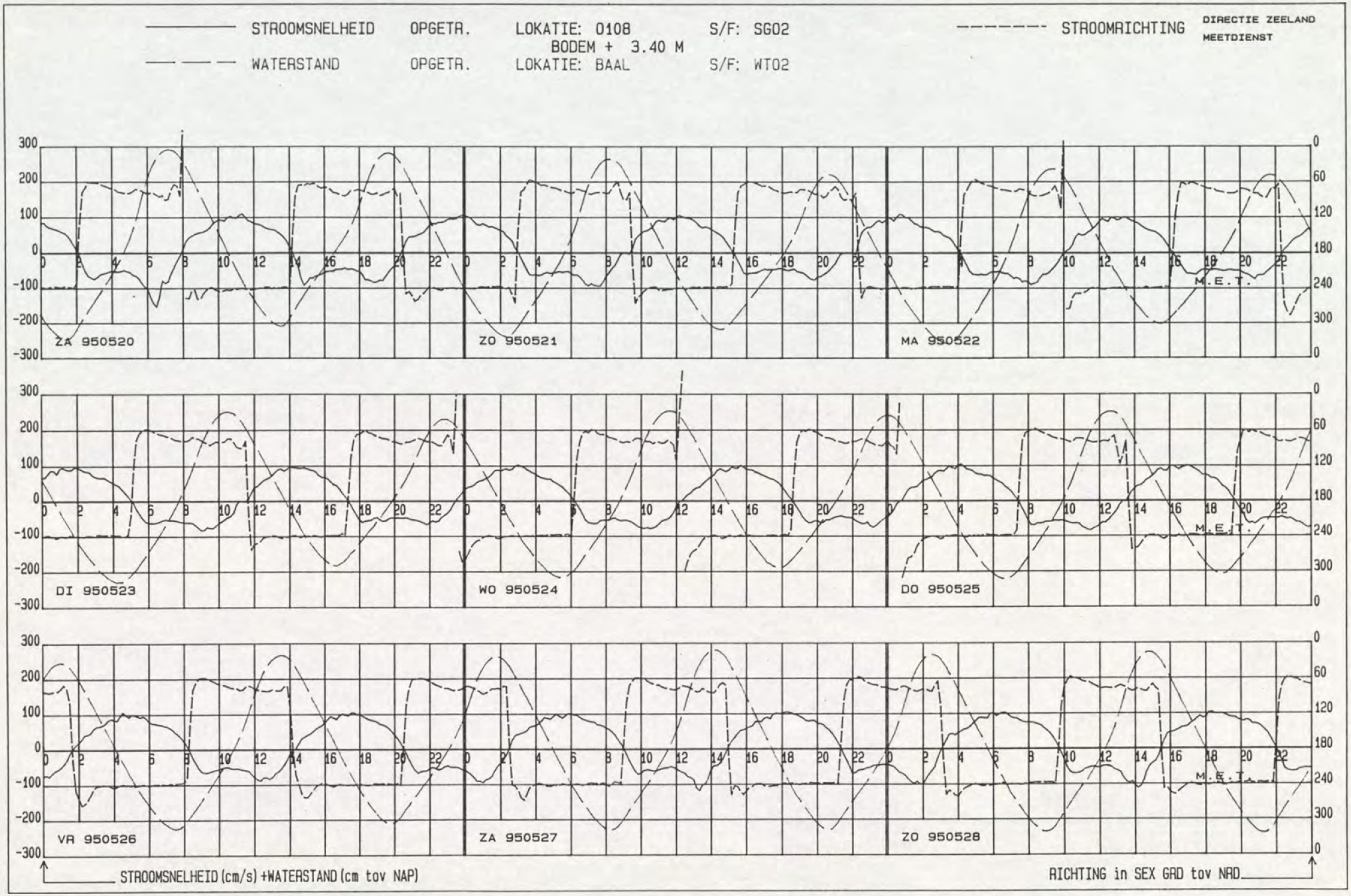
STROOMSNELHEID OPGETR. LOKATIE: 0108 S/F: SG02
BODEM + 3.40 M
WATERSTAND OPGETR. LOKATIE: BAAL S/F: WT02
STROOMRICHTING
DIRECTIE ZEELAND
MEETDIENST
ZA 950520
ZO 950521
MA 950522
DI 950523
WO 950524
DO 950525
VR 950526
ZA 950527
ZO 950528
M.E.T.
STROOMSNELHEID (cm/s) +WATERSTAND (cm tov NAP)
RICHTING in SEX GRD tov NRD

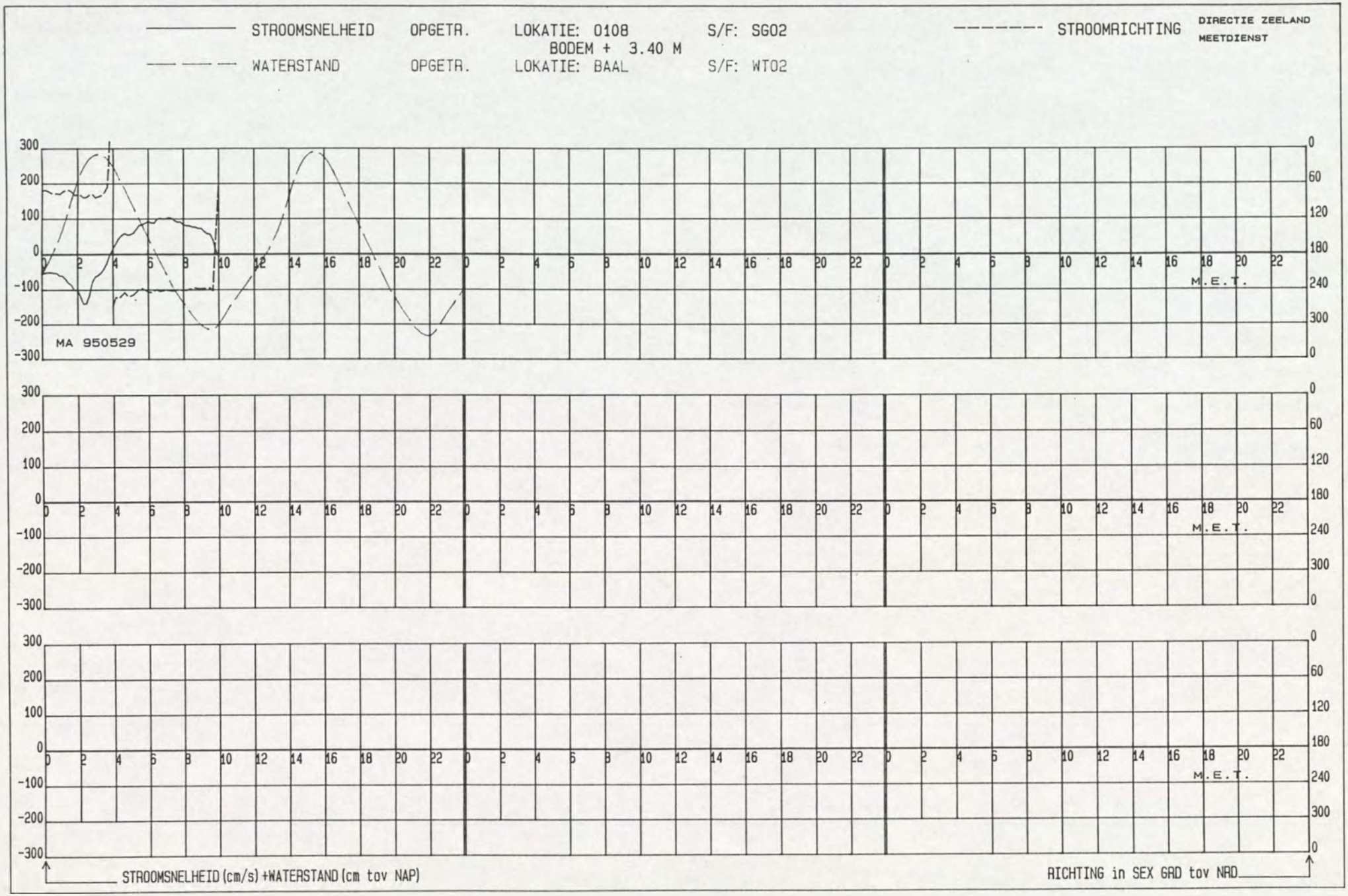
STROOMSNELHEID OPGETR. LOKATIE: 0108 S/F: SG02
BODEM + 3.40 M
WATERSTAND OPGETR. LOKATIE: BAAL S/F: WT02
STROOMRICHTING
DIRECTIE ZEELAND
MEETDIENST
MA 950529
M.E.T.
STROOMSNELHEID (cm/s) +WATERSTAND (cm tov NAP)
RICHTING in SEX GRD tov NRD

LOKATIE: -2108 RAAI: 2 MEETPUNT: 2 X= 67998.00 Y= 377178.00

Westerschelde raai 3 PERIODE: 950511 T/M 950529 SOORT/FASE: SG02 GETIJSTATION : 116

R.W.S DIRECTIE ZEELAND
AFDELING AXM
MEETDIENST

GEMIDDELDE RICHTING + EN - ST. AFW.

GEMIDDELDE SNELHEID + EN - ST. AFW.

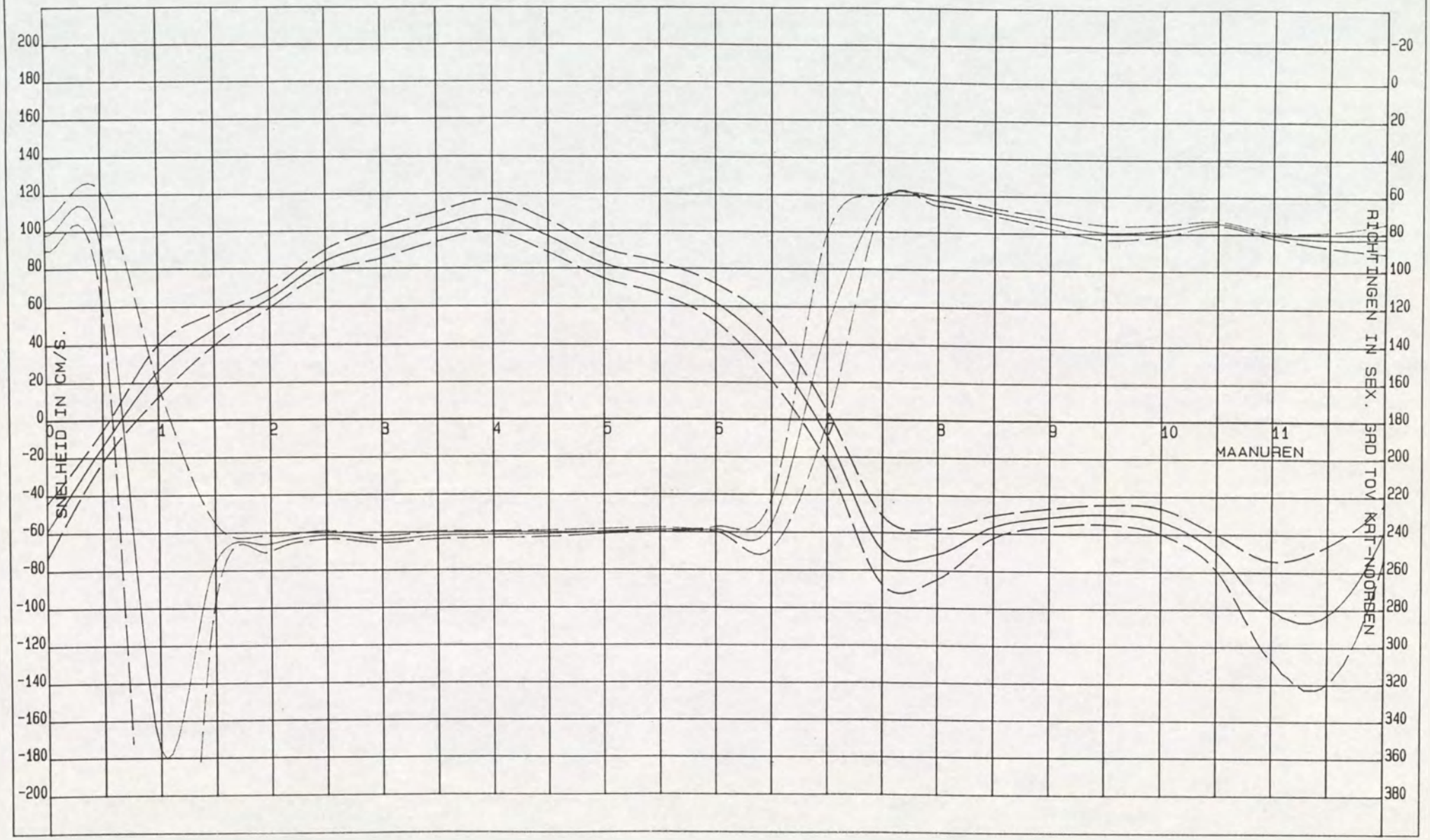

DIR. ZEELAND
MEETDIENST (AXM)

Westerschelde raai 3

LOKATIE : -2108

PERIODE: 950511 T/M 950529

X = 67998.00
Y = 377178.00

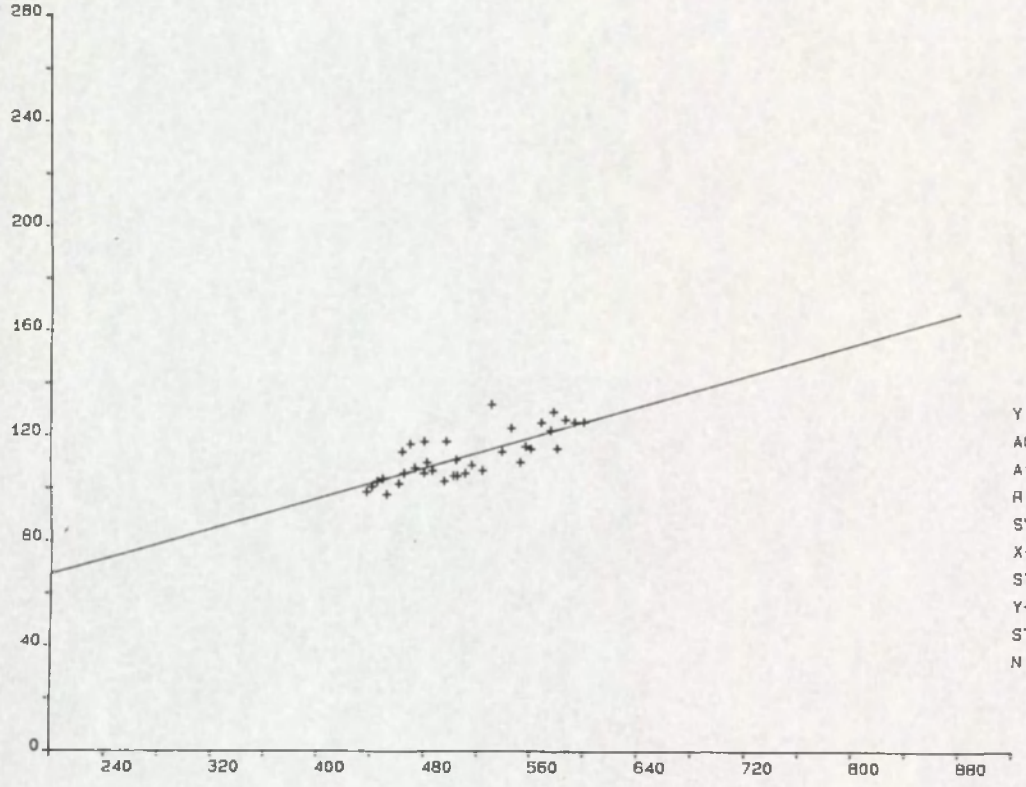

Y = A0 + A1 * X		
A0	=	39.3088
A1	=	.1414
R	=	.7621
SYX	=	5.9262
X-GEM	=	509.7714
STAFW X	=	49.3249
Y-GEM	=	111.4000
STAFW Y	=	9.1530
N	=	35.

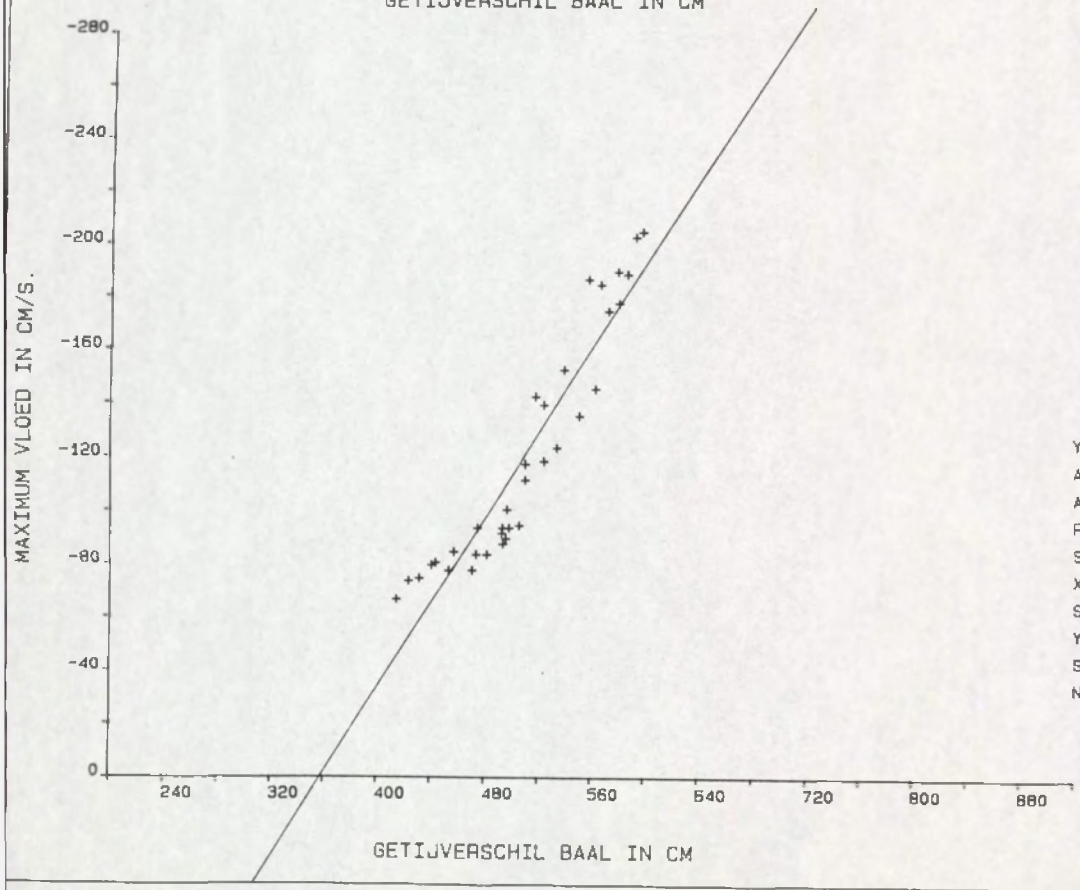

Y = A0 + A1 * X		
A0	=	285.1683
A1	=	-.7973
R	=	-.9399
SYX	=	14.9339
X-GEM	=	509.5143
STAFW X	=	51.5484
Y-GEM	=	-121.0571
STAFW Y	=	43.7277
N	=	35.

Westerschelde raai 3
LOKATIE: -2108 SOORT/FASE: SGO2
RAAI: 2 MEETPUNT: 2
GETIJSTATION : 116
PERIODE: 950511 T/M 950529
X= 67998.00
Y= 377178.00

REGRESSIE-FAKTOREN:

MAANUUR	GETIJFASE	A0	A1	X-GEM	Y-GEM	STAFW-X	STAFW-Y	R-GEM	STAFW-R	N
0.0	VLOED	51.9958	-.2179	509.5143	-59.0286	51.5484	14.4599	82.2286	8.1135	35
0.5	VLOED	14.7819	-.0564	508.1429	-13.8571	49.9011	8.3566	87.0857	29.5001	35
1.0	EB	-32.2233	.1148	509.7714	26.2857	49.3249	13.7725	355.7715	194.3717	35
1.5	EB	17.4835	.0604	509.7714	48.2857	49.3249	8.5735	255.2000	20.1549	35
2.0	EB	56.5594	.0149	509.7714	64.1714	49.3249	4.7681	245.7429	4.0819	35
2.5	EB	54.7586	.0575	509.7714	84.0571	49.3249	6.0728	241.2000	2.1109	35
3.0	EB	29.2045	.1262	509.7714	93.5429	49.3249	8.0708	243.7143	1.7235	35
3.5	EB	40.4856	.1212	509.7714	102.2857	49.3249	7.9837	241.5714	1.8511	35
4.0	EB	36.4392	.1413	509.7714	108.4571	49.3249	8.7493	241.2000	1.6934	35
4.5	EB	35.5039	.1212	509.7714	97.2857	49.3249	8.5974	240.7143	1.6179	35
5.0	EB	12.9034	.1367	509.7714	82.6000	49.3249	7.9933	239.5428	1.1472	35
5.5	EB	-6.1792	.1587	509.7714	74.7143	49.3249	8.5529	238.6000	1.0326	35
6.0	EB	-36.3319	.1923	509.7714	61.6857	49.3249	10.0169	238.4000	1.0914	35
6.5	EB	-93.3204	.2530	509.7714	35.6571	49.3249	14.8402	235.9429	12.9385	35
7.0	VLOED	-80.0923	.1391	509.6470	-9.1765	51.1374	14.0075	130.9118	50.4882	34
7.5	VLOED	45.9598	-.2260	511.0588	-69.5294	51.4946	18.2013	62.6471	3.0140	34
8.0	VLOED	46.0851	-.2302	511.0588	-71.5588	51.4946	13.3375	62.7353	2.8743	34
8.5	VLOED	-22.5883	-.0667	509.5143	-56.5714	51.5484	5.8976	68.5714	2.1321	35
9.0	VLOED	-31.6763	-.0390	509.5143	-51.5714	51.5484	4.6545	74.2571	3.0326	35
9.5	VLOED	-43.8223	-.0118	509.5143	-49.8286	51.5484	5.1705	79.2000	3.8790	35
10.0	VLOED	-53.1794	-.0002	509.5143	-53.2857	51.5484	6.7631	78.0571	3.0673	35
10.5	VLOED	-32.2584	-.0732	509.5143	-69.5429	51.5484	9.4537	74.1143	1.2070	35
11.0	VLOED	139.6070	-.4719	509.5143	-100.8571	51.5484	26.5387	80.4286	1.6500	35
11.5	VLOED	227.2327	-.6487	509.5143	-103.2857	51.5484	36.9909	82.9143	4.1612	35

13. Resultaten OSM 121, meetpunt OSM2

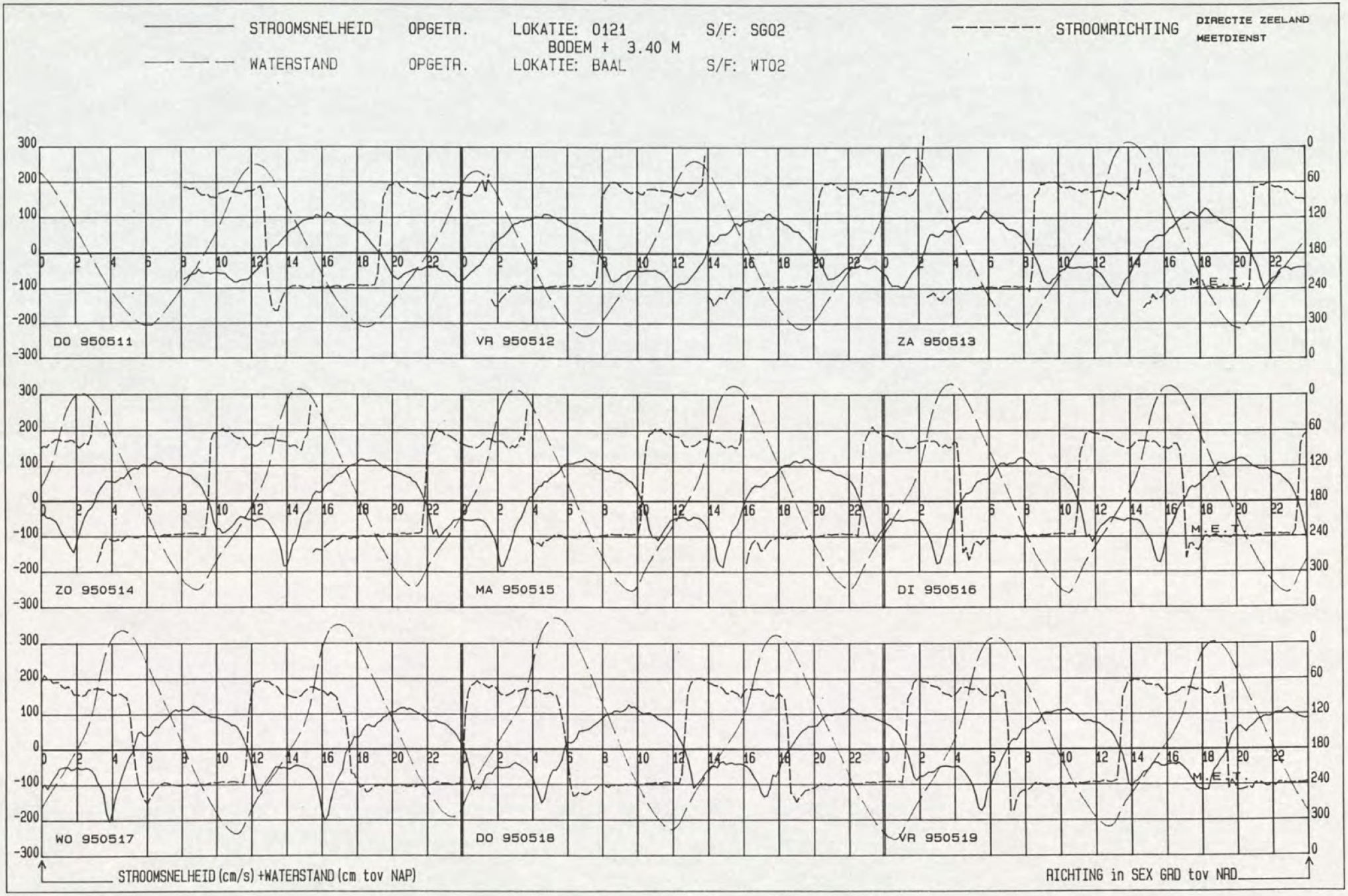
STROOMSNELHEID OPGETR. LOKATIE: 0121 S/F: SG02
BODEM + 3.40 M
WATERSTAND OPGETR. LOKATIE: BAAL S/F: WT02
STROOMRICHTING
DIRECTIE ZEELAND
MEETDIENST
DO 950511
VR 950512
ZA 950513
ZO 950514
MA 950515
DI 950516
WO 950517
DO 950518
VR 950519
M.E.T.
STROOMSNELHEID (cm/s) +WATERSTAND (cm tov NAP)
RICHTING in SEX GRD tov NRD

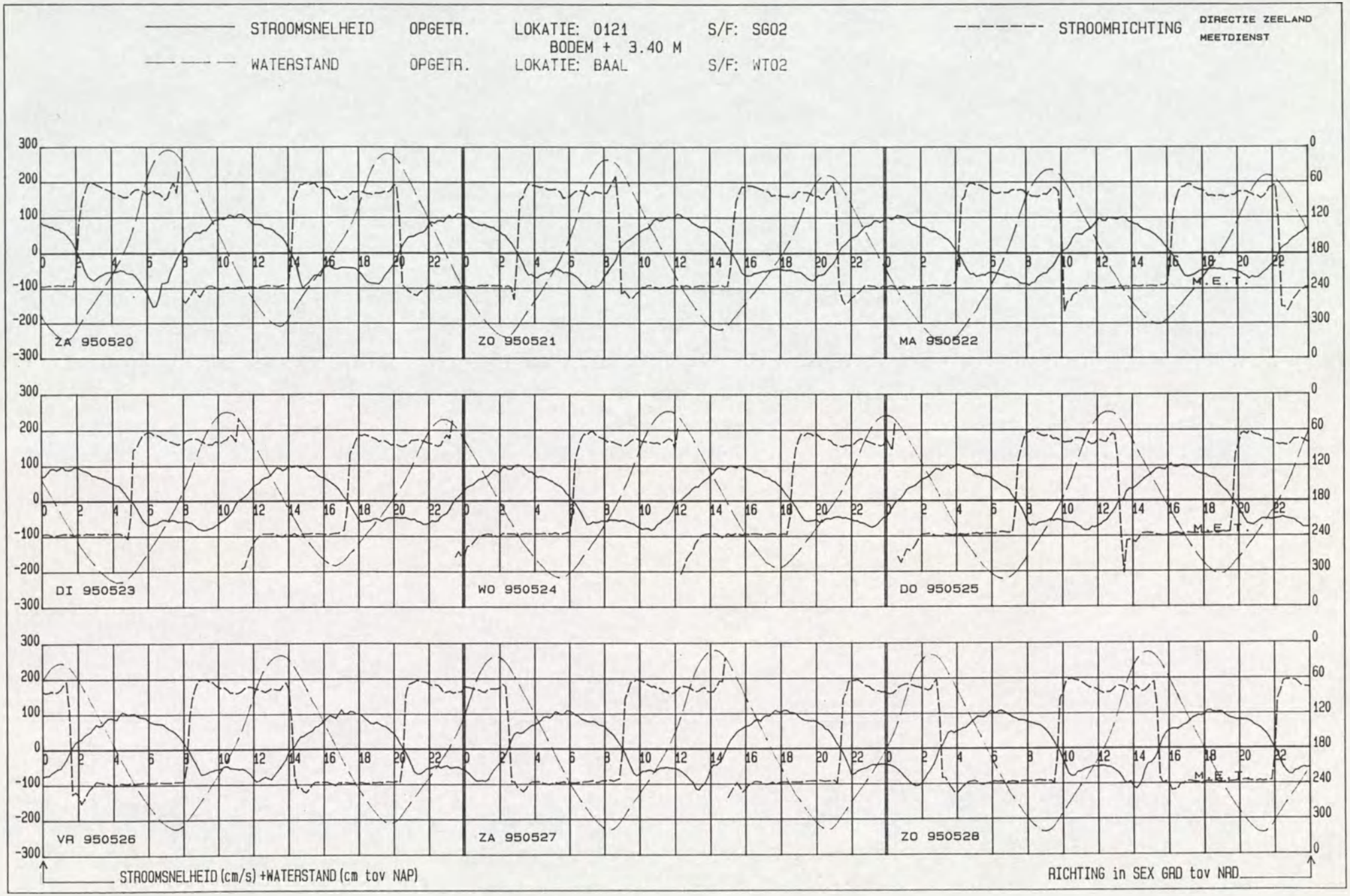
STROOMSNELHEID OPGETR. LOKATIE: 0121 BODEM + 3.40 M S/F: SG02
STROOMRICHTING
DIRECTIE ZEELAND
MEETDIENST
WATERSTAND OPGETR. LOKATIE: BAAL S/F: WT02
M.E.T.
ZA 950520
ZO 950521
MA 950522
DI 950523
WO 950524
DO 950525
VR 950526
ZA 950527
ZO 950528
STROOMSNELHEID (cm/s) +WATERSTAND (cm tov NAP)
RICHTING in SEX GRD tov NRD

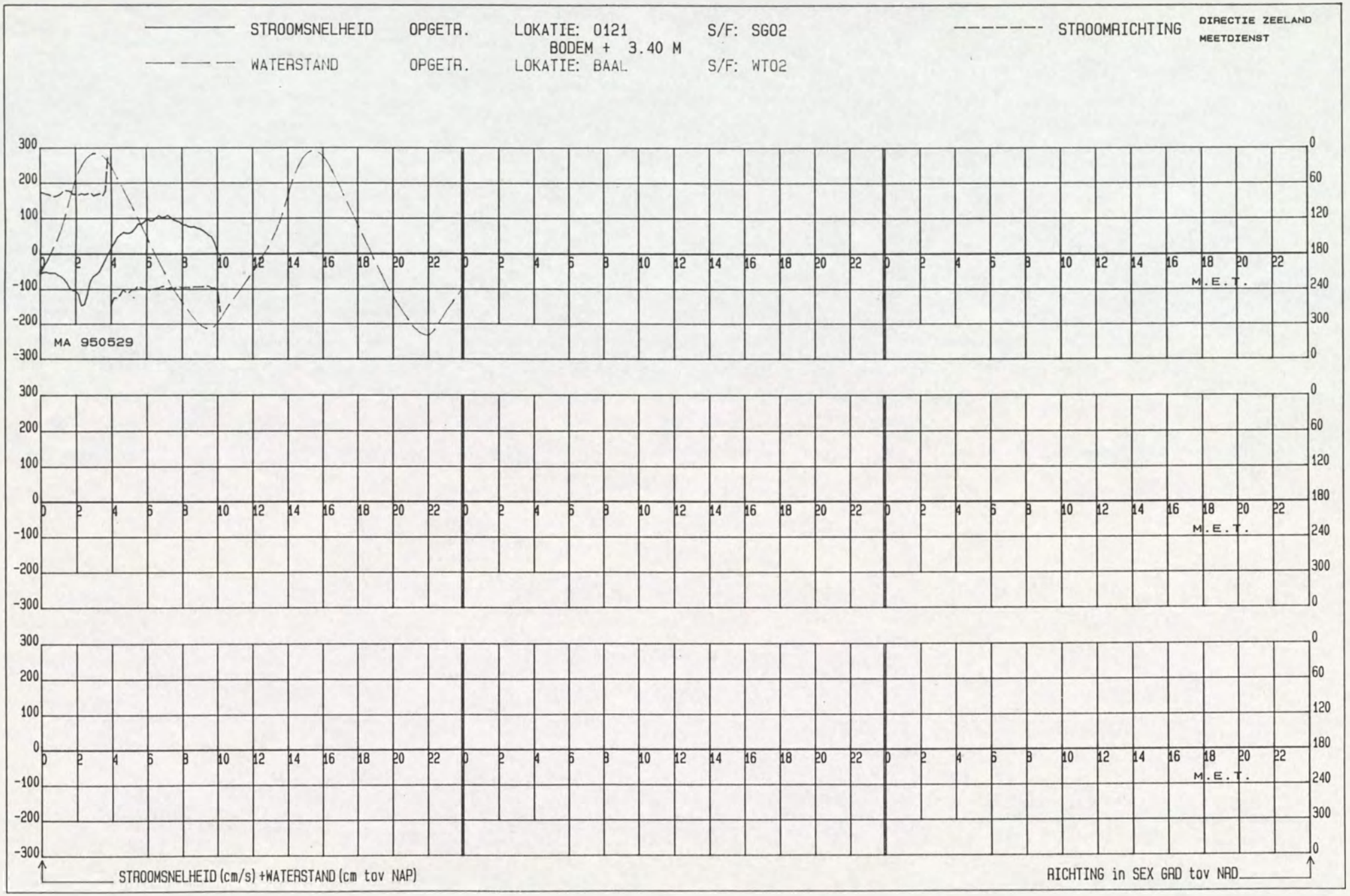
STROOMSNELHEID OPGETR. LOKATIE: 0121 S/F: SG02
BODEM + 3.40 M
STROOMRICHTING
WATERSTAND OPGETR. LOKATIE: BAAL S/F: WT02
DIRECTIE ZEELAND
MEETDIENST
300
200
100
0
-100
-200
-300
0 2 4 6 8 10 12 14 16 18 20 22
M.E.T.
0
60
120
180
240
300
MA 950529
STROOMSNELHEID (cm/s) +WATERSTAND (cm tov NAP)
RICHTING in SEX GRD tov NRD

LOKATIE: -2121 RAAI: 2 MEETPUNT: 2 X= 67998.00 Y= 377178.00

Westerschelde raai 3 PERIODE: 950511 T/M 950529 SOORT/FASE: SG02 GETIJSTATION : 116

R.W.S DIRECTIE ZEELAND
AFDELING AXM
MEETDIENST

GEMIDDELDE RICHTING + EN - ST. AFW.

GEMIDDELDE SNELHEID + EN - ST. AFW.

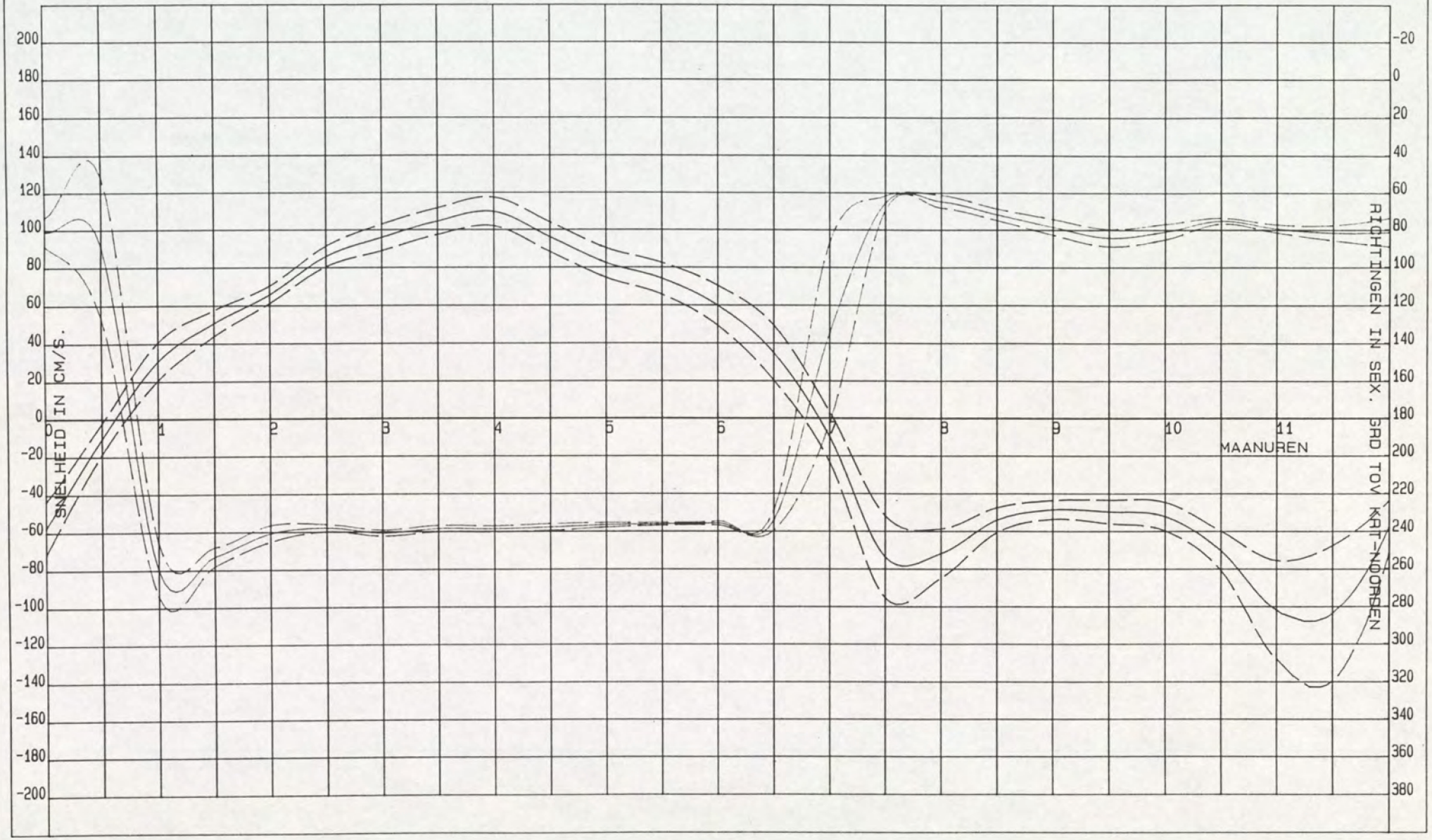

DIR. ZEELAND
MEETDIENST (AXM)

Westerschelde raai 3

LOKATIE : -2121

PERIODE: 950511 T/M 950529

X = 67998.00
Y = 377178.00

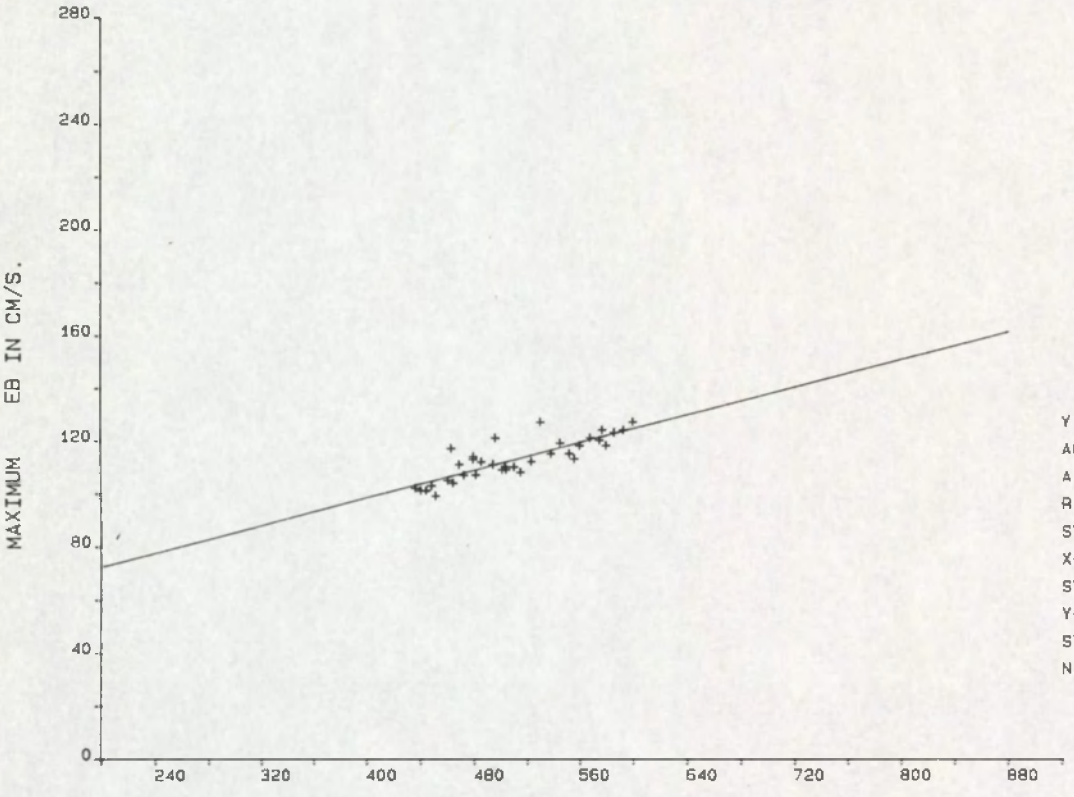

Y = A0 + A1 * X		
A0	=	46.4143
A1	=	.1303
R	=	.8324
SYX	=	4.2806
X-GEM	=	509.7714
STAFW X	=	49.3249
Y-GEM	=	112.8571
STAFW Y	=	7.7236
N	=	35.

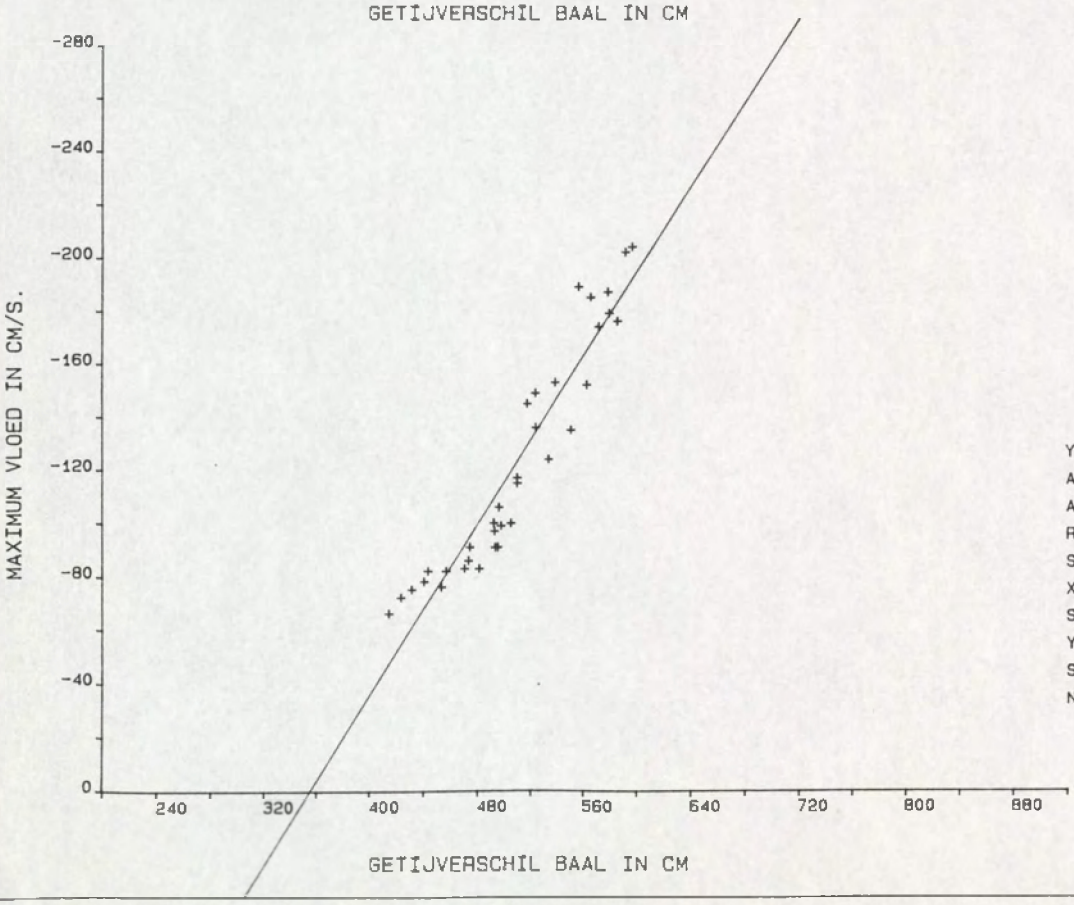

Y = A0 + A1 * X		
A0	=	281.0007
A1	=	-.7915
R	=	-.9484
SYX	=	13.6452
X-GEM	=	509.5143
STAFW X	=	51.5484
Y-GEM	=	-122.2857
STAFW Y	=	43.0223
N	=	35.

Westerschelde raai 3
LOKATIE: -2121 SOORT/FASE: SG02
RAAI: 2 MEETPUNT: 2
GETIJSTATION : 116
PERIODE: 950511 T/M 950529
X= 67998.00
Y= 377178.00

REGRESSIE-FAKTOREN:

MAANUUR	GETIJFASE	A0	A1	X-GEM	Y-GEM	STAFW-X	STAFW-Y	R-GEM	STAFW-R	N
0.0	VLOED	51.7100	-.2149	509.5143	-57.7714	51.5484	13.9117	81.1714	7.7516	35
0.5	VLOED	6.0912	-.0325	508.7714	-10.4571	51.5495	8.1830	88.6572	37.7047	35
1.0	EB	8.1400	.0442	509.7714	30.6857	49.3249	10.0463	260.1429	14.1317	35
1.5	EB	29.6316	.0413	509.7714	50.6857	49.3249	6.8590	253.0000	4.9646	35
2.0	EB	68.0759	-.0045	509.7714	65.7714	49.3249	4.5896	240.8000	4.3378	35
2.5	EB	64.5676	.0419	509.7714	85.9429	49.3249	5.4500	237.8286	1.8391	35
3.0	EB	40.0278	.1097	509.7714	95.9429	49.3249	7.0249	240.7143	1.6179	35
3.5	EB	51.1111	.1048	509.7714	104.5429	49.3249	7.1222	238.4000	1.6494	35
4.0	EB	38.8723	.1391	509.7714	109.8000	49.3249	7.7489	238.5714	1.5387	35
4.5	EB	38.8766	.1123	509.7714	96.1143	49.3249	7.8844	237.6857	1.7636	35
5.0	EB	12.6987	.1367	509.7714	82.3714	49.3249	7.8556	236.5143	1.1974	35
5.5	EB	-5.4994	.1559	509.7714	73.9714	49.3249	8.4033	235.9714	.7859	35
6.0	EB	-40.8293	.1972	509.7714	59.6857	49.3249	10.5768	235.5428	1.0397	35
6.5	EB	-92.0778	.2487	509.7714	34.7143	49.3249	14.5492	234.3429	5.2405	35
7.0	VLOED	-69.6623	.1171	509.6470	-9.9706	51.1374	13.4017	134.6765	47.9998	34
7.5	VLOED	73.6613	-.2886	511.0588	-73.8529	51.4946	21.7898	65.4412	3.9481	34
8.0	VLOED	42.5790	-.2243	511.0588	-72.0294	51.4946	13.0558	64.5588	3.4919	34
8.5	VLOED	-38.2972	-.0313	509.5143	-54.2286	51.5484	6.5578	71.6286	3.1445	35
9.0	VLOED	-45.4762	-.0064	509.5143	-48.7143	51.5484	4.9084	78.3143	4.2202	35
9.5	VLOED	-45.5674	-.0083	509.5143	-49.8000	51.5484	6.2015	84.1714	4.6430	35
10.0	VLOED	-60.4132	.0160	509.5143	-52.2857	51.5484	7.5247	80.9429	4.1227	35
10.5	VLOED	-37.9149	-.0638	509.5143	-70.4286	51.5484	10.3420	75.0286	1.5996	35
11.0	VLOED	134.1809	-.4638	509.5143	-102.1429	51.5484	26.3519	79.2571	2.1467	35
11.5	VLOED	218.1496	-.6320	509.5143	-103.8571	51.5484	36.0426	81.5143	4.0393	35

14. Resultaten OSM 103, meetpunt OSM3

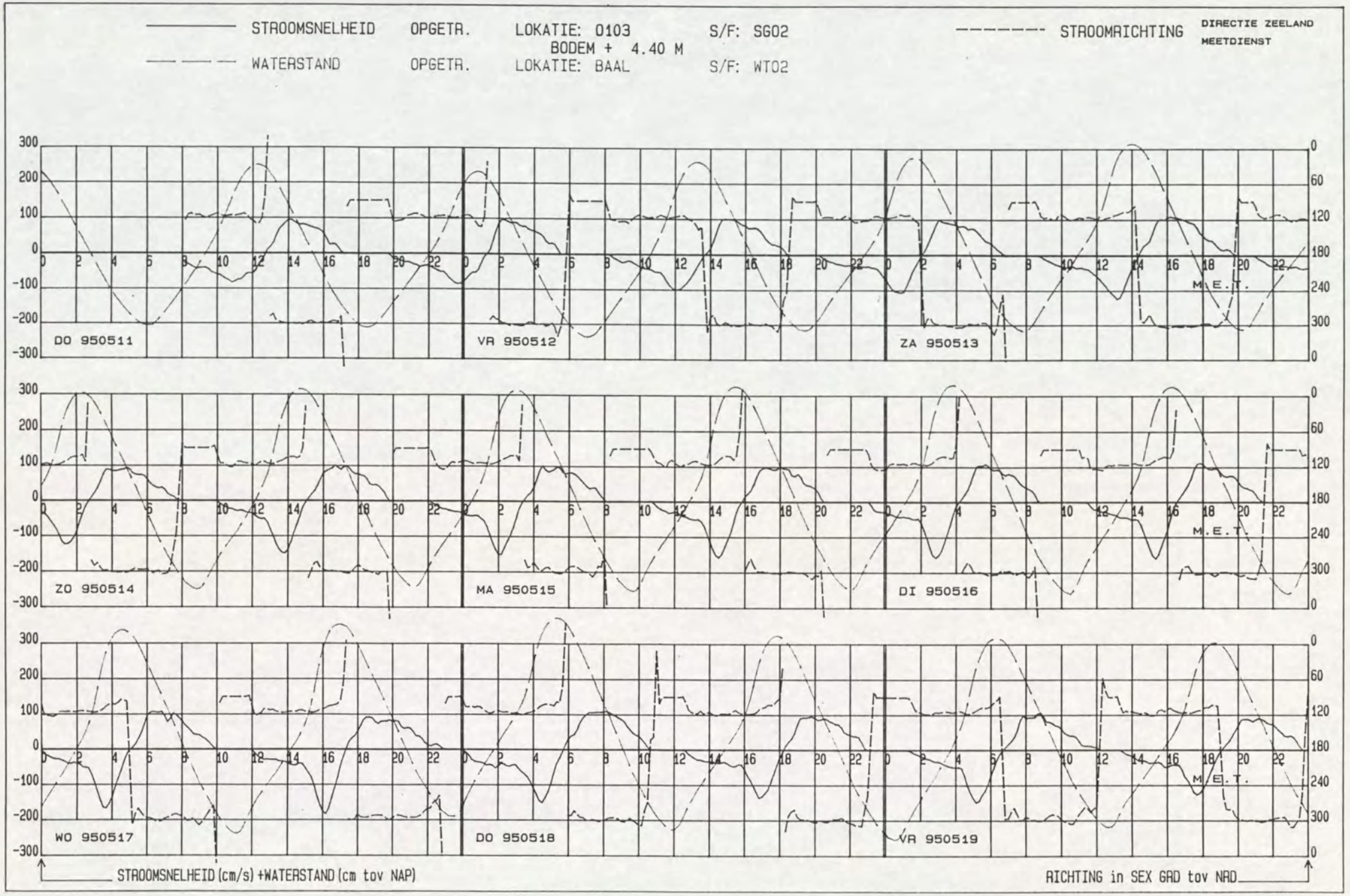
STROOMSNELHEID OPGETR. LOKATIE: 0103 BODEM + 4.40 M S/F: SG02
STROOMRICHTING
WATERSTAND OPGETR. LOKATIE: BAAL S/F: WT02
DIRECTIE ZEELAND
MEETDIENST
DO 950511
VR 950512
ZA 950513
ZO 950514
MA 950515
DI 950516
WO 950517
DO 950518
VR 950519
M.E.T.
STROOMSNELHEID (cm/s) +WATERSTAND (cm tov NAP)
RICHTING in SEX GRAD tov NAP

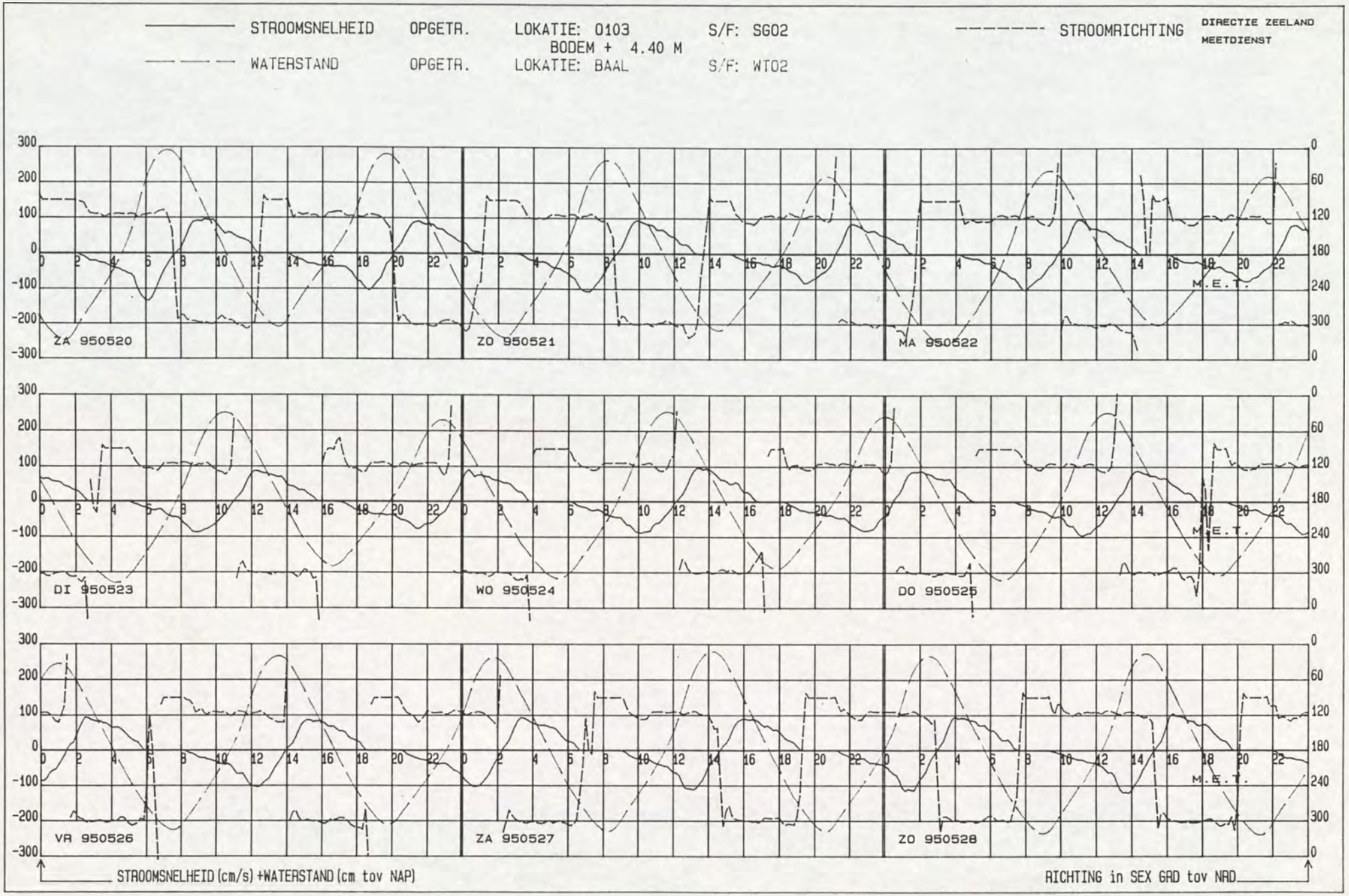
STROOMSNELHEID OPGETR. LOKATIE: 0103 BODEM + 4.40 M S/F: SG02
WATERSTAND OPGETR. LOKATIE: BAAL S/F: WT02
STROOMRICHTING
DIRECTIE ZEELAND
MEETDIENST
ZA 950520
ZO 950521
MA 950522
DI 950523
WO 950524
DO 950525
VR 950526
ZA 950527
ZO 950528
M.E.T.
STROOMSNELHEID (cm/s) +WATERSTAND (cm tov NAP)
RICHTING in SEX GRD tov NAP

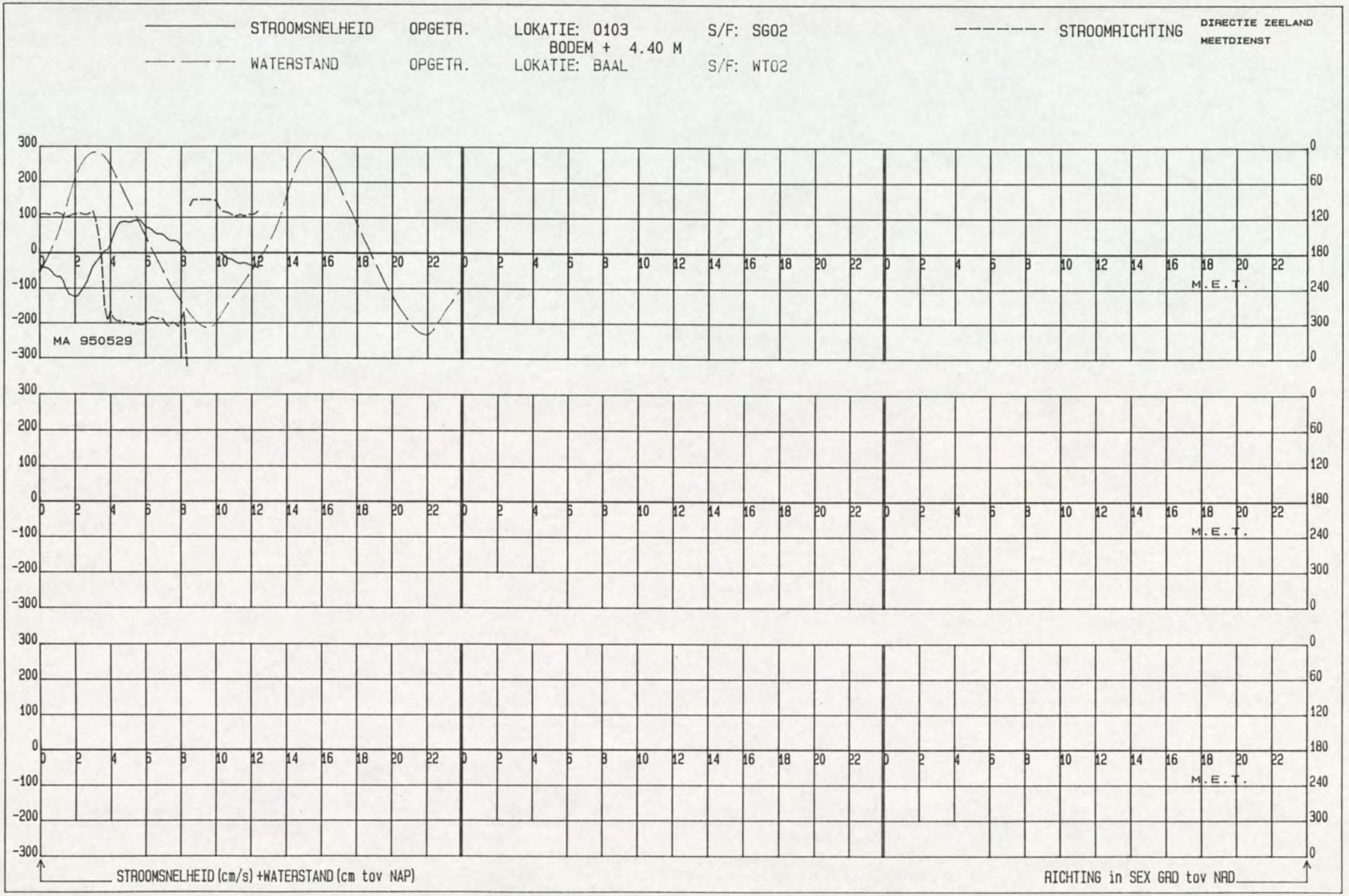
STROOMSNELHEID OPGETR. LOKATIE: 0103 BODEM + 4.40 M S/F: SG02
STROOMRICHTING
DIRECTIE ZEELAND MEETDIENST
WATERSTAND OPGETR. LOKATIE: BAAL S/F: WT02
300
200
100
0
-100
-200
-300
0 2 4 6 8 10 12 14 16 18 20 22
M.E.T.
MA 950529
0
60
120
180
240
300
STROOMSNELHEID (cm/s) +WATERSTAND (cm tov NAP)
RICHTING in SEX GRD tov NAD

LOKATIE: -2103 RAAI: 3 MEETPUNT: 3 X= 68110.00 Y= 379049.00

Westerschelde raai 3 PERIODE: 950511 T/M 950529 SOORT/FASE: SG02 GETIJSTATION : 116

R.W.S DIRECTIE ZEELAND
AFDELING AXM
MEETDIENST

GEMIDDELDE RICHTING + EN - ST. AFW.

GEMIDDELDE SNELHEID + EN - ST. AFW.



DIR. ZEELAND
MEETDIENST (AXM)

Westerschelde raai 3

LOKATIE : -2103

PERIODE: 950511 T/M 950529

X = 68110.00
Y = 379049.00

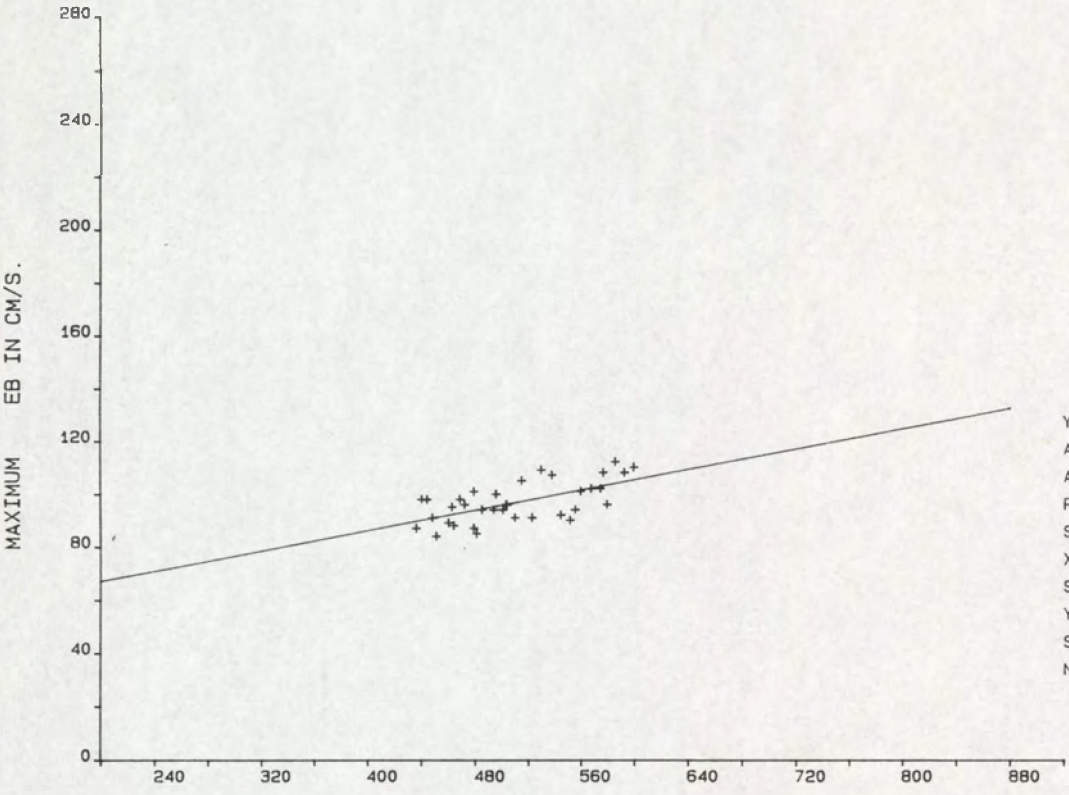

Y = A0 + A1 * X		
A0	=	48.2198
A1	=	.0954
R	=	.6257
SYX	=	5.8633
X-GEM	=	509.7714
STAFW X	=	49.3249
Y-GEM	=	96.8286
STAFW Y	=	7.5166
N	=	35.

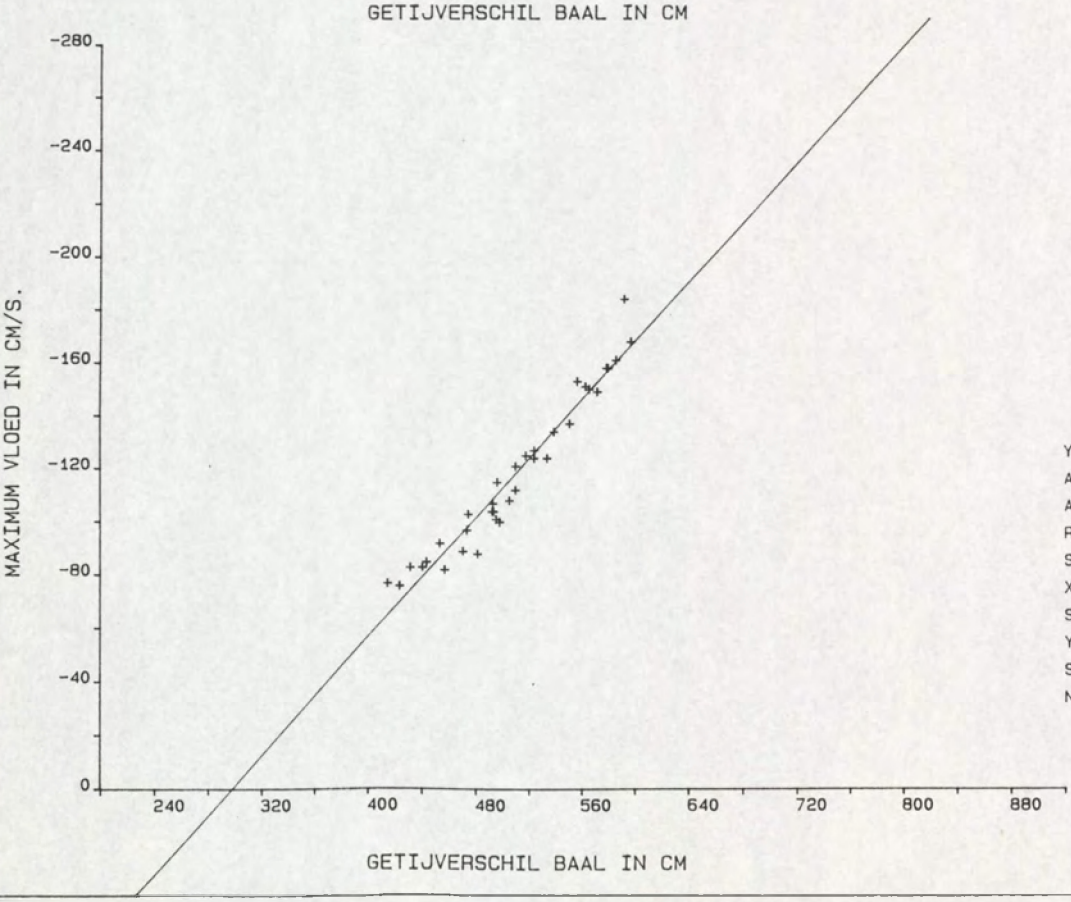

Y = A0 + A1 * X		
A0	=	165.9206
A1	=	-.5572
R	=	-.9724
SYX	=	6.8867
X-GEM	=	509.5143
STAFW X	=	51.5484
Y-GEM	=	-118.0000
STAFW Y	=	29.5386
N	=	35.

Westerschelde raai 3
LOKATIE: -2103 SOORT/FASE: SGO2
RAAI: 3 MEETPUNT: 3
GETIJSTATION : 116
PERIODE: 950511 T/M 950529
X= 68110.00
Y= 379049.00

REGRESSIE-FAKTOREN:

MAANUUR	GETIJFASE	A0	A1	X-GEM	Y-GEM	STAFW-X	STAFW-Y	R-GEM	STAFW-R	N
0.0	VLOED	-25.6071	-.0233	509.5143	-37.4857	51.5484	6.6526	118.3428	15.1618	35
0.5	EB	-23.1105	.0611	510.5428	8.0857	48.4531	5.4144	317.1143	49.4819	35
1.0	EB	41.4848	.0172	509.7714	50.2286	49.3249	9.1301	289.2571	4.8885	35
1.5	EB	52.6746	.0776	509.7714	92.2571	49.3249	7.1305	299.4857	1.9136	35
2.0	EB	33.2868	.1090	509.7714	88.8286	49.3249	9.1443	300.8857	2.0758	35
2.5	EB	6.2038	.1536	509.7714	84.4857	49.3249	10.7248	302.4000	2.4254	35
3.0	EB	-11.1761	.1656	509.7714	73.2571	49.3249	10.9446	297.4286	3.7121	35
3.5	EB	-20.0656	.1570	509.7714	59.9714	49.3249	10.5732	297.9714	3.2313	35
4.0	EB	-12.4602	.0991	509.7714	38.0571	49.3249	7.6809	303.6000	4.2651	35
4.5	EB	-45.2760	.1340	509.7714	23.0571	49.3249	10.2611	302.0286	8.6075	35
5.0	EB	-11.7796	.0283	509.7714	2.6286	49.3249	4.5445	142.1143	178.6813	35
5.5	EB	-3.0737	.0077	509.7714	.8571	49.3249	2.6914	323.6857	169.9685	35
6.0	EB	0.0000	0.0000	510.0571	0.0000	50.0235	0.0000	89.6286	1.9417	35
6.5	EB	-2.8195	.0052	510.9143	-.1429	50.7387	.5500	90.6286	3.2818	35
7.0	VLOED	-32.6083	.0561	510.9143	-3.9714	50.7387	4.8718	101.7143	11.5443	35
7.5	VLOED	-46.5258	.0605	510.9143	-15.6000	50.7387	6.9714	116.2000	7.9662	35
8.0	VLOED	-22.9660	-.0035	510.9143	-24.7714	50.7387	4.9055	120.5714	5.4572	35
8.5	VLOED	-28.6645	-.0031	509.4167	-30.2500	50.8100	4.7772	117.1389	3.5469	36
9.0	VLOED	-39.2049	.0037	509.5143	-37.3429	51.5484	2.7647	115.5714	2.4288	35
9.5	VLOED	-37.8180	-.0113	509.5143	-43.6000	51.5484	4.2093	116.3143	2.7630	35
10.0	VLOED	-84.5847	.0564	509.5143	-55.8286	51.5484	8.7799	114.3428	1.9097	35
10.5	VLOED	-26.7939	-.1233	509.5143	-89.6286	51.5484	12.1076	118.0000	1.1882	35
11.0	VLOED	169.6077	-.5555	509.5143	-113.4286	51.5484	29.7552	113.1429	2.1578	35
11.5	VLOED	130.5242	-.4293	509.5143	-88.2286	51.5484	24.2621	113.4000	8.0485	35

15. Resultaten OSM 110, meetpunt OSM3

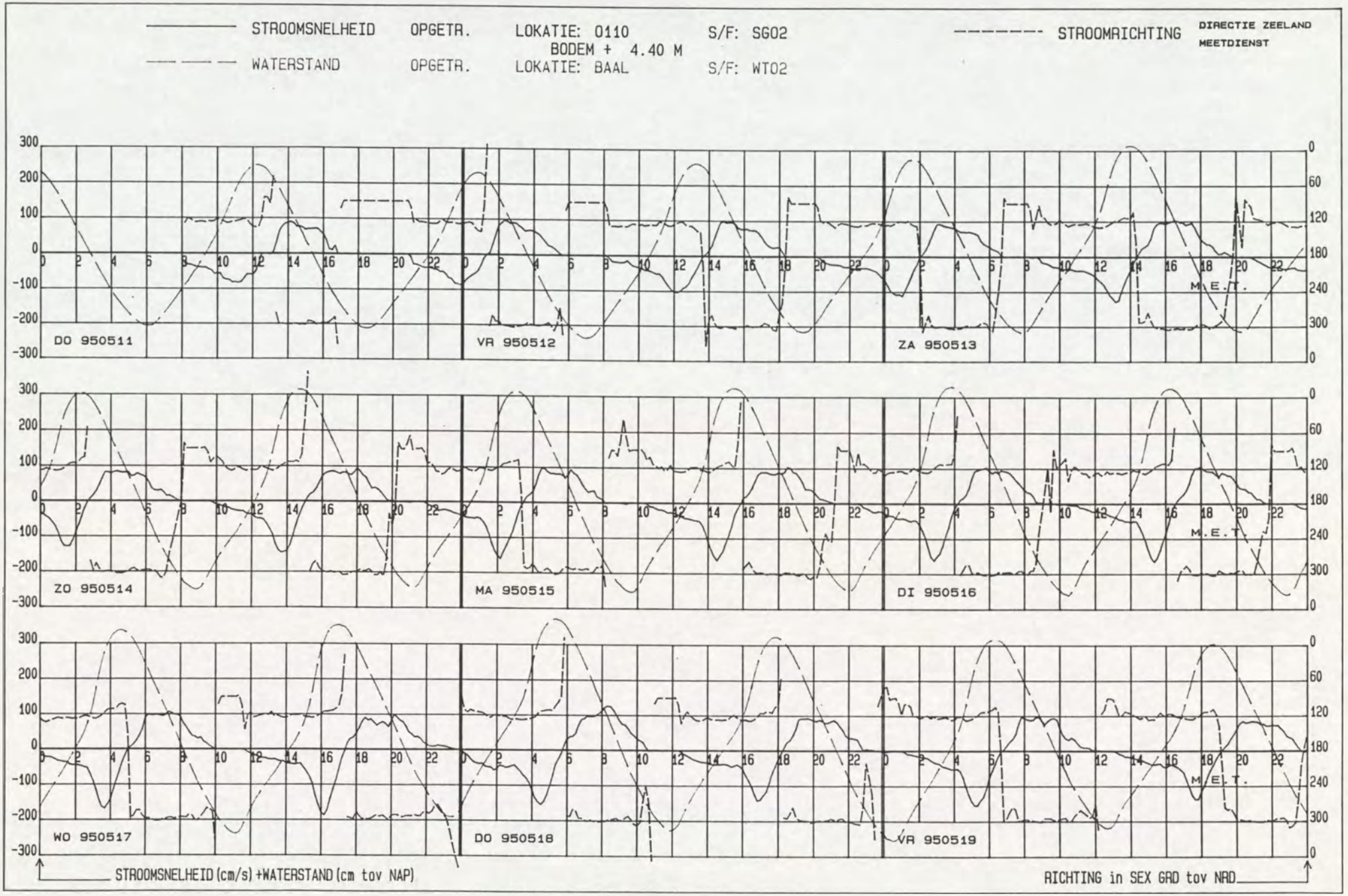
STROOMSNELHEID OPGETR. LOKATIE: 0110 S/F: SG02
BODEM + 4.40 M
WATERSTAND OPGETR. LOKATIE: BAAL S/F: WT02
STROOMRICHTING
DIRECTIE ZEELAND
MEETDIENST
DO 950511
VR 950512
ZA 950513
ZO 950514
MA 950515
DI 950516
WO 950517
DO 950518
VR 950519
M.E.T.
STROOMSNELHEID (cm/s) +WATERSTAND (cm tov NAP)
RICHTING in SEX GRD tov NRD

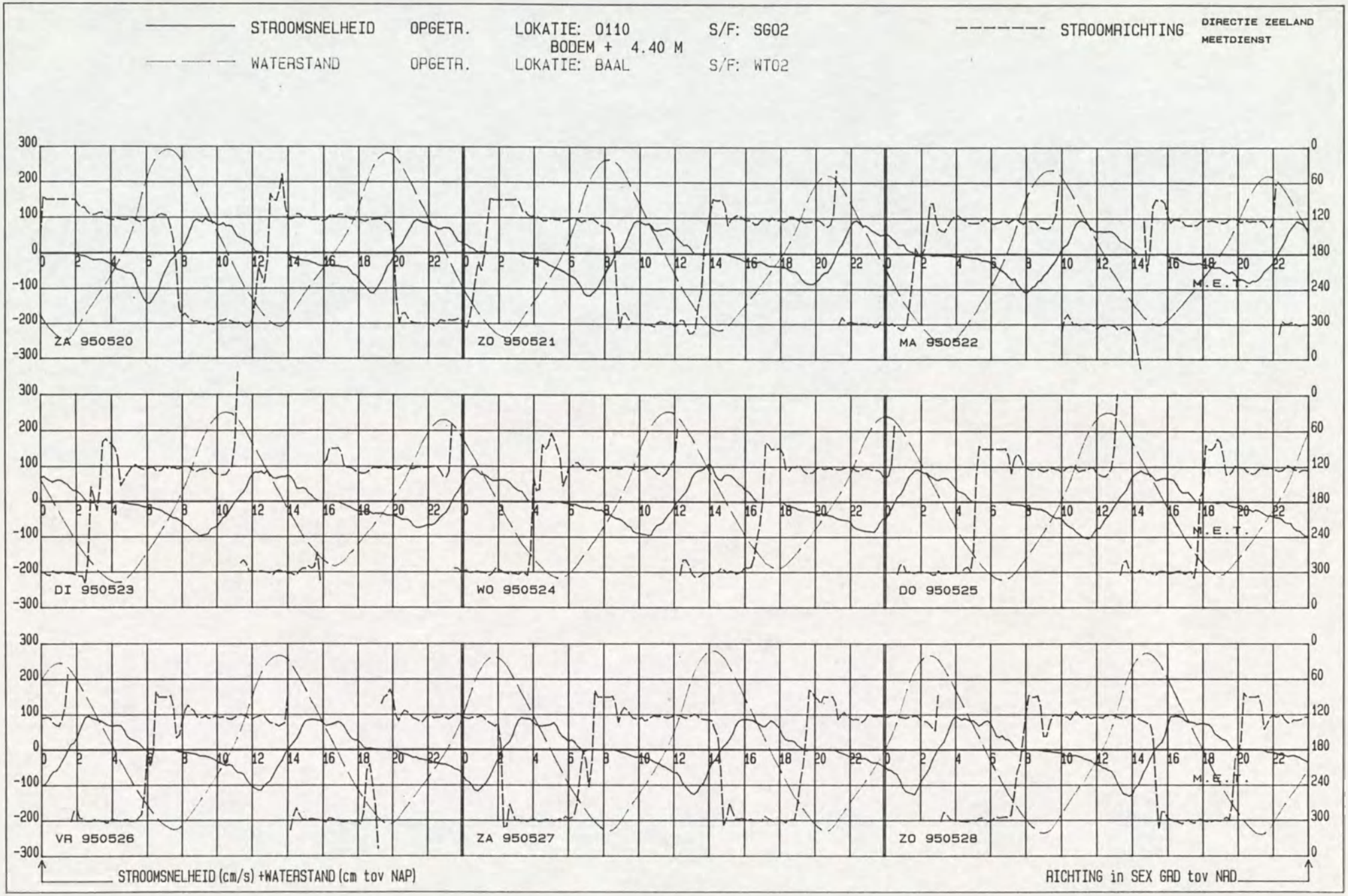
STROOMSNELHEID OPGETR. LOKATIE: 0110 S/F: SG02
BODEM + 4.40 M
WATERSTAND OPGETR. LOKATIE: BAAL S/F: WT02
STROOMRICHTING
DIRECTIE ZEELAND
MEETDIENST
ZA 950520
ZO 950521
MA 950522
DI 950523
WO 950524
DO 950525
VR 950526
ZA 950527
ZO 950528
M.E.T.
STROOMSNELHEID (cm/s) +WATERSTAND (cm tov NAP)
RICHTING in SEX GRD tov NRD

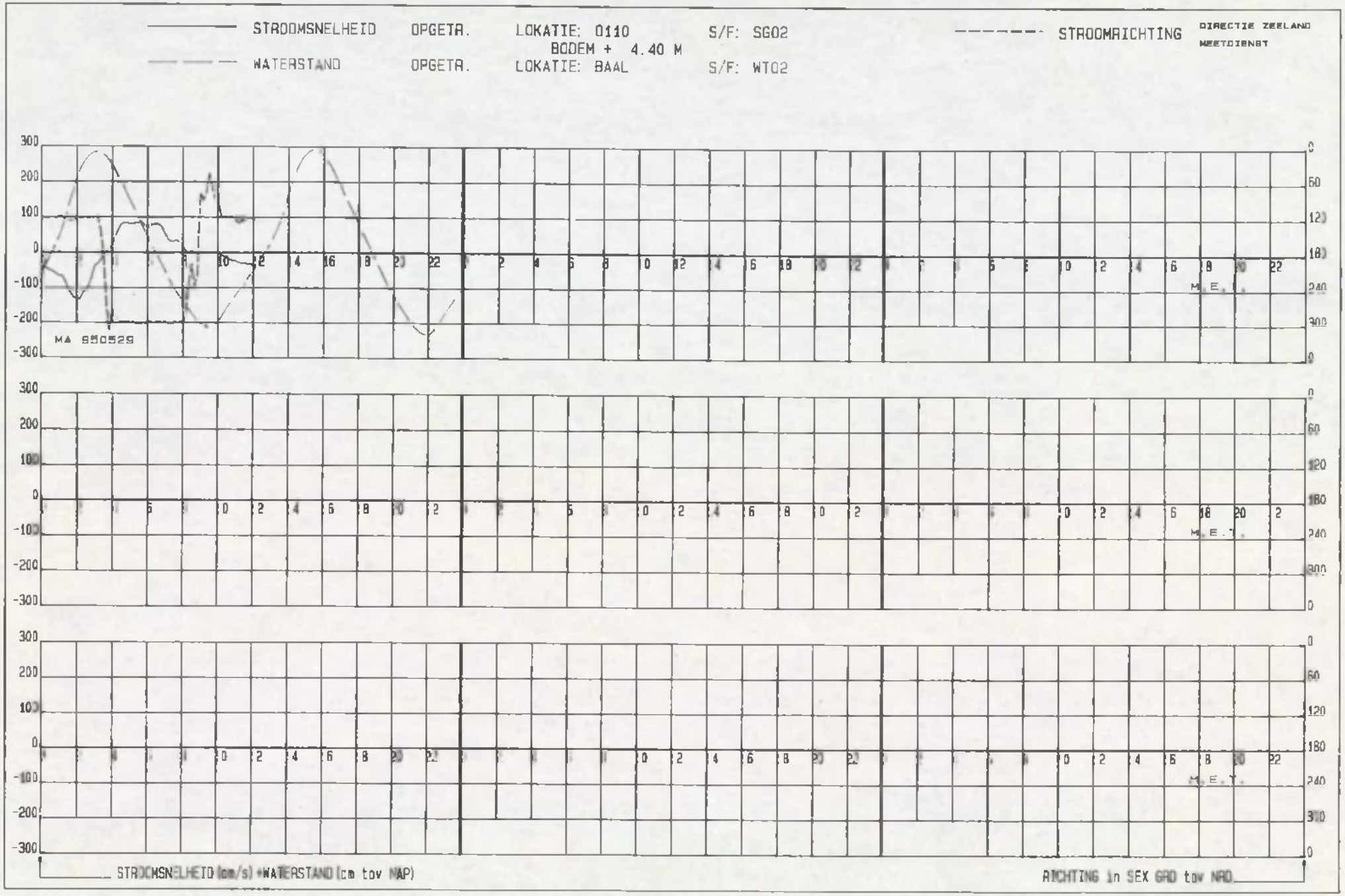
STROOMSNELHEID OPGETR. LOKATIE: 0110 S/F: SG02
BODEM + 4.40 M
WATERSTAND OPGETR. LOKATIE: BAAL S/F: WT02
STROOMRICHTING
DIRECTIE ZEELAND
MEETDIENST
MA 950529
M.E.T.
STROOMSNELHEID (cm/s) +WATERSTAND (cm tov NAP)
RICHTING in SEX GRD tov NRD

LOKATIE: -2110 RAAI: 3 MEETPUNT: 3 X= 68110.00 Y= 379049.00

Westerschelde raai 3 PERIODE: 950511 T/M 950529 SOORT/FASE: SG02 GETIJSTATION : 116

R.W.S DIRECTIE ZEELAND
AFDELING AXM
MEETDIENST

——— GEMIDDELDE RICHTING + EN - ST. AFW.

——— GEMIDDELDE SNELHEID + EN - ST. AFW.

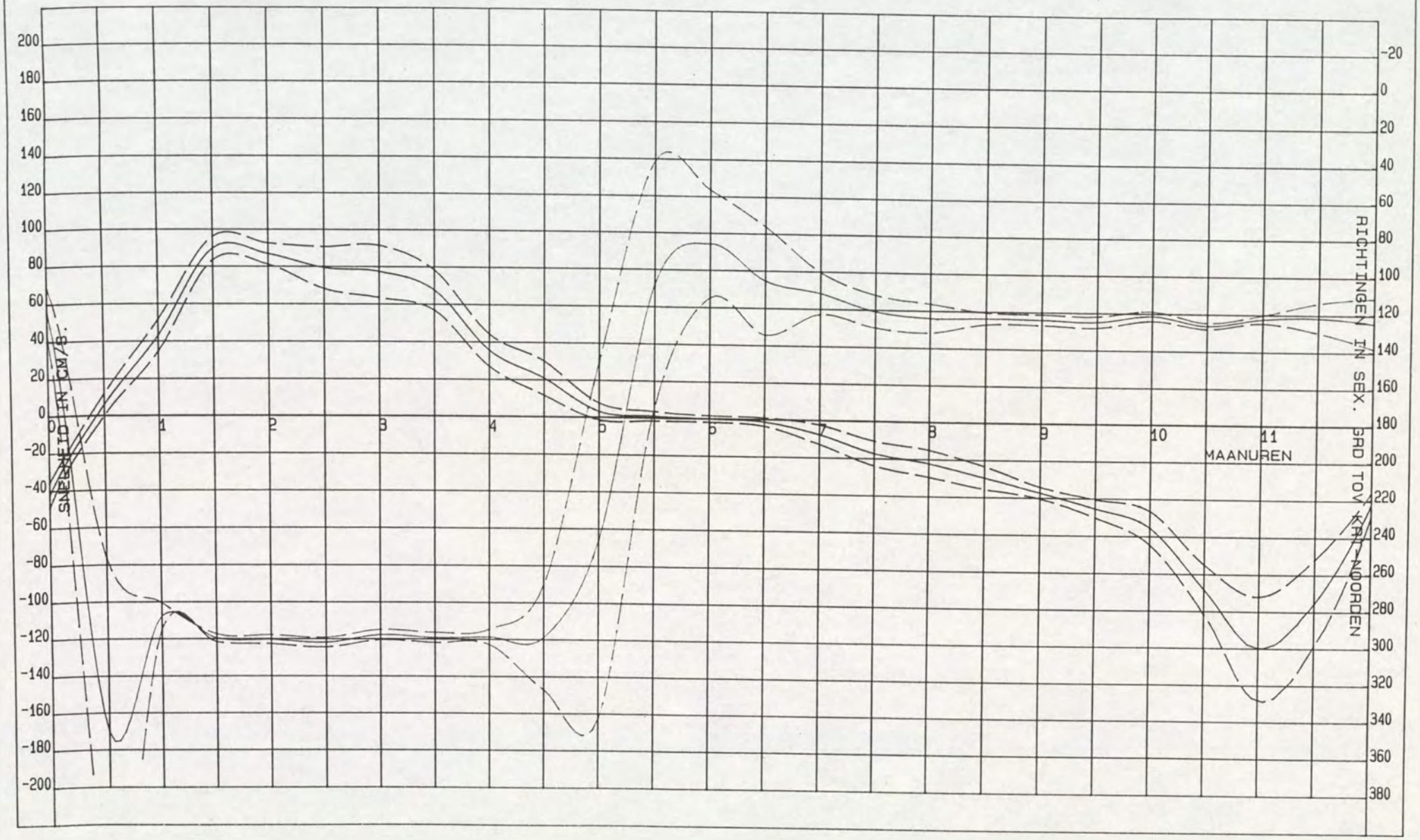

DIR. ZEELAND
MEETDIENST (AXM)

Westerschelde raai 3

LOKATIE : -2110

PERIODE: 950511 T/M 950529

X = 68110.00
Y = 379049.00

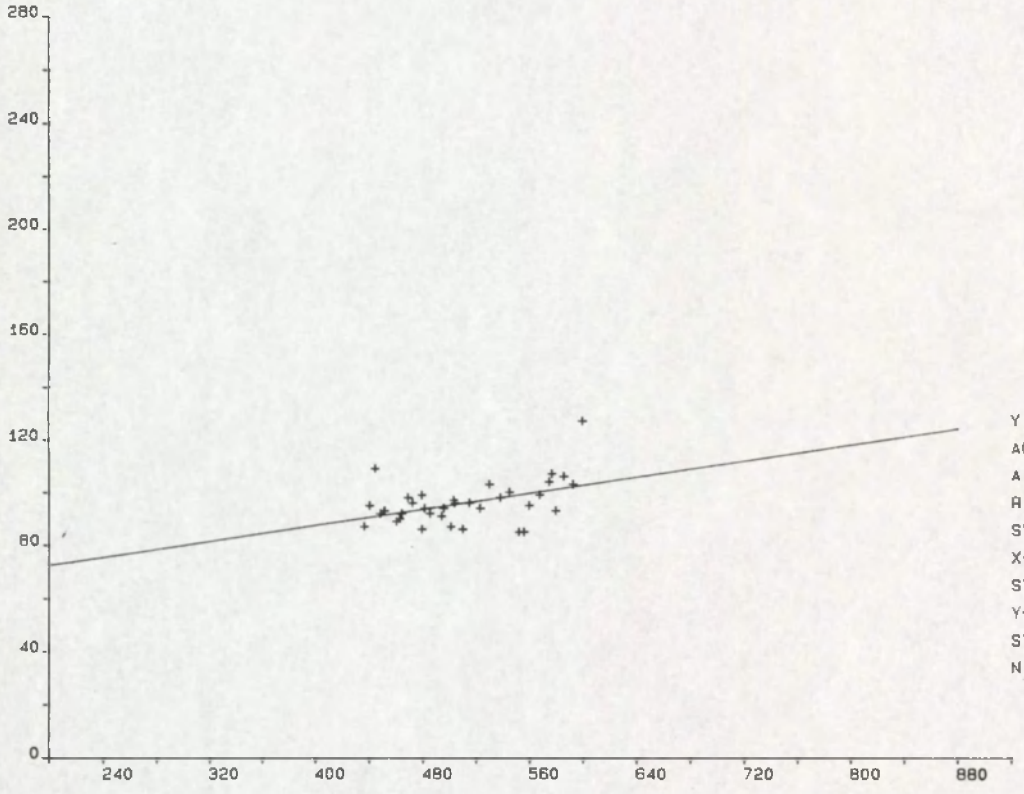

Y = A0 + A1 * X		
A0	=	57.4914
A1	=	.0754
R	=	.4475
SYX	=	7.4345
X-GEM	=	509.7714
STAFW X	=	49.3249
Y-GEM	=	95.9429
STAFW Y	=	8.3135
N	=	35.

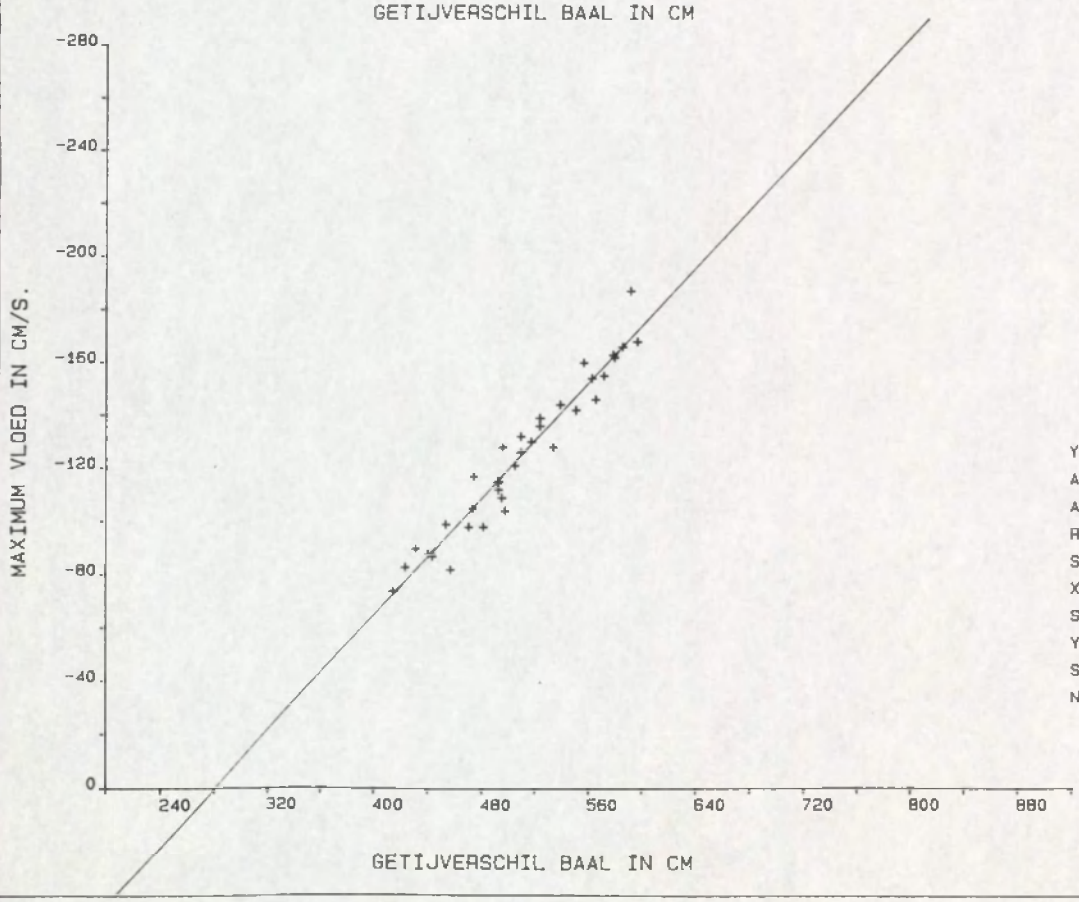

Y = A0 + A1 * X		
A0	=	152.9188
A1	=	-.5448
R	=	-.9686
SYX	=	7.2111
X-GEM	=	509.5143
STAFW X	=	51.5484
Y-GEM	=	-124.6572
STAFW Y	=	28.9939
N	=	35.

Westerschelde raai 3
LOKATIE: -2110 SOORT/FASE: SG02
RAAI: 3 MEETPUNT: 3
GETIJSTATION : 116
PERIODE: 950511 T/M 950529
X= 68110.00
Y= 379049.00

REGRESSIE-FAKTOREN:

MAANUUR	GETIJFASE	A0	A1	X-GEM	Y-GEM	STAFW-X	STAFW-Y	R-GEM	STAFW-R	N
0.0	VLOED	-32.7693	-.0190	509.5143	-42.4571	51.5484	6.6436	124.6857	13.4553	35
0.5	EB	-32.5870	.0754	511.2286	5.9714	49.4957	5.8986	350.6857	93.6784	35
1.0	EB	31.6836	.0224	509.7714	43.1143	49.3249	8.4845	287.5428	6.7758	35
1.5	EB	68.4242	.0420	509.7714	89.8571	49.3249	6.3251	299.6857	2.0544	35
2.0	EB	64.4216	.0441	509.7714	86.8857	49.3249	5.7229	300.4000	2.3389	35
2.5	EB	4.1934	.1476	509.7714	79.4286	49.3249	11.2988	301.9714	2.5147	35
3.0	EB	-38.6146	.2276	509.7714	77.4286	49.3249	14.0906	297.7429	2.6926	35
3.5	EB	3.0368	.1265	509.7714	67.5429	49.3249	10.8149	299.2571	2.6926	35
4.0	EB	-8.7903	.0867	509.7714	35.4286	49.3249	8.6340	298.7429	4.0602	35
4.5	EB	-36.1485	.1115	509.7714	20.6857	49.3249	9.2188	298.9143	28.2691	35
5.0	EB	-23.1317	.0512	509.7714	2.9714	49.3249	4.5341	246.4000	96.4314	35
5.5	EB	-5.5981	.0124	509.7714	.7429	49.3249	2.5361	107.7714	66.8079	35
6.0	EB	-1.4642	.0023	510.0571	-.2857	50.0235	1.7417	85.6286	29.0882	35
6.5	EB	-15.9983	.0283	510.3714	-1.5429	50.2652	2.2796	105.4286	29.0671	35
7.0	VLOED	-35.5691	.0543	510.9143	-7.8286	50.7387	5.2102	111.7143	11.1635	35
7.5	VLOED	-27.6338	.0199	510.9143	-17.4857	50.7387	6.6614	120.9714	8.6754	35
8.0	VLOED	-18.5666	-.0077	510.9143	-22.4857	50.7387	7.2695	124.1429	7.6471	35
8.5	VLOED	-23.2093	-.0128	509.4167	-29.7222	50.8100	6.1207	123.8611	3.0531	36
9.0	VLOED	-39.2670	.0034	509.5143	-37.5429	51.5484	3.1655	124.2571	2.7157	35
9.5	VLOED	-43.2537	-.0047	509.5143	-45.6571	51.5484	4.8806	125.1143	2.8672	35
10.0	VLOED	-80.8211	.0493	509.5143	-55.7143	51.5484	8.9494	121.5429	2.4536	35
10.5	VLOED	-37.8736	-.0989	509.5143	-88.2857	51.5484	13.2211	126.4857	1.5219	35
11.0	VLOED	145.8073	-.5222	509.5143	-120.2857	51.5484	28.0499	122.6000	2.0890	35
11.5	VLOED	116.3876	-.4165	509.5143	-95.8000	51.5484	23.6802	121.7714	7.8594	35

16. Controlemetingen OSM's

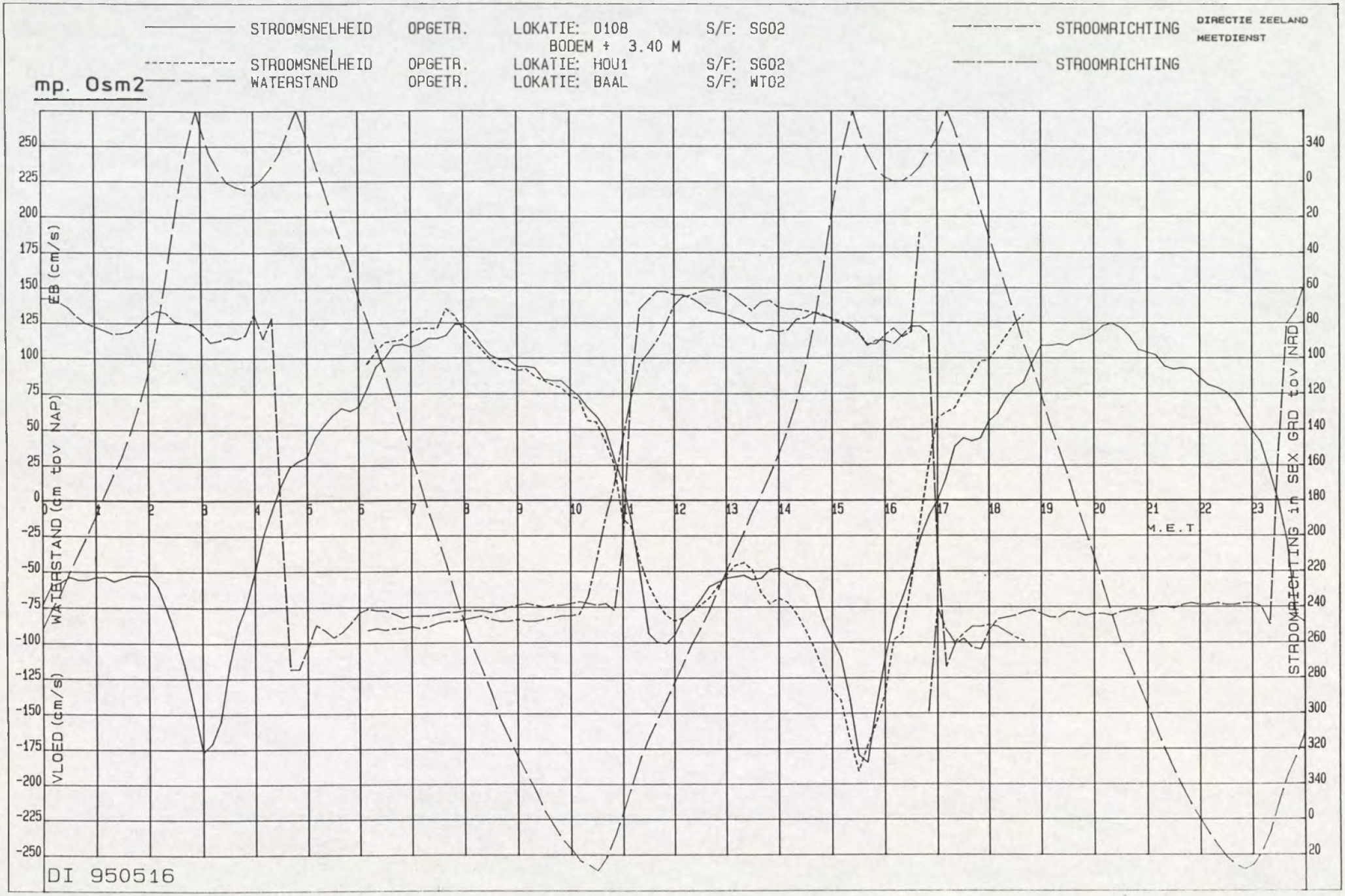
STROOMSNELHEID OPGETR. LOKATIE: 0108 S/F: SG02
BODEM + 3.40 M
STROOMSNELHEID OPGETR. LOKATIE: HOU1 S/F: SG02
WATERSTAND OPGETR. LOKATIE: BAAL S/F: WT02
STROOMRICHTING
STROOMRICHTING
DIRECTIE ZEELAND
MEETDIENST
mp. Osm2
EB (cm/s)
WATERSTAND (cm tov NAP)
VLOED (cm/s)
STROOMRICHTING in SEX GRD tov NRD
M.E.T.
DI 950516


STROOMSNELHEID OPGETR. LOKATIE: 0121 S/F: SG02
BODEM + 3.40 M
STROOMRICHTING
DIRECTIE ZEELAND
MEETDIENST
STROOMSNELHEID OPGETR. LOKATIE: HOU1 S/F: SG02
WATERSTAND OPGETR. LOKATIE: BAAL S/F: WT02
STROOMRICHTING
mp. Osm2
EB (cm/s)
WATERSTAND (dm tov NAP)
VLOED (cm/s)
STROOMRICHTING in SEX GRD tov NRD
M.E.T.
DI 950516

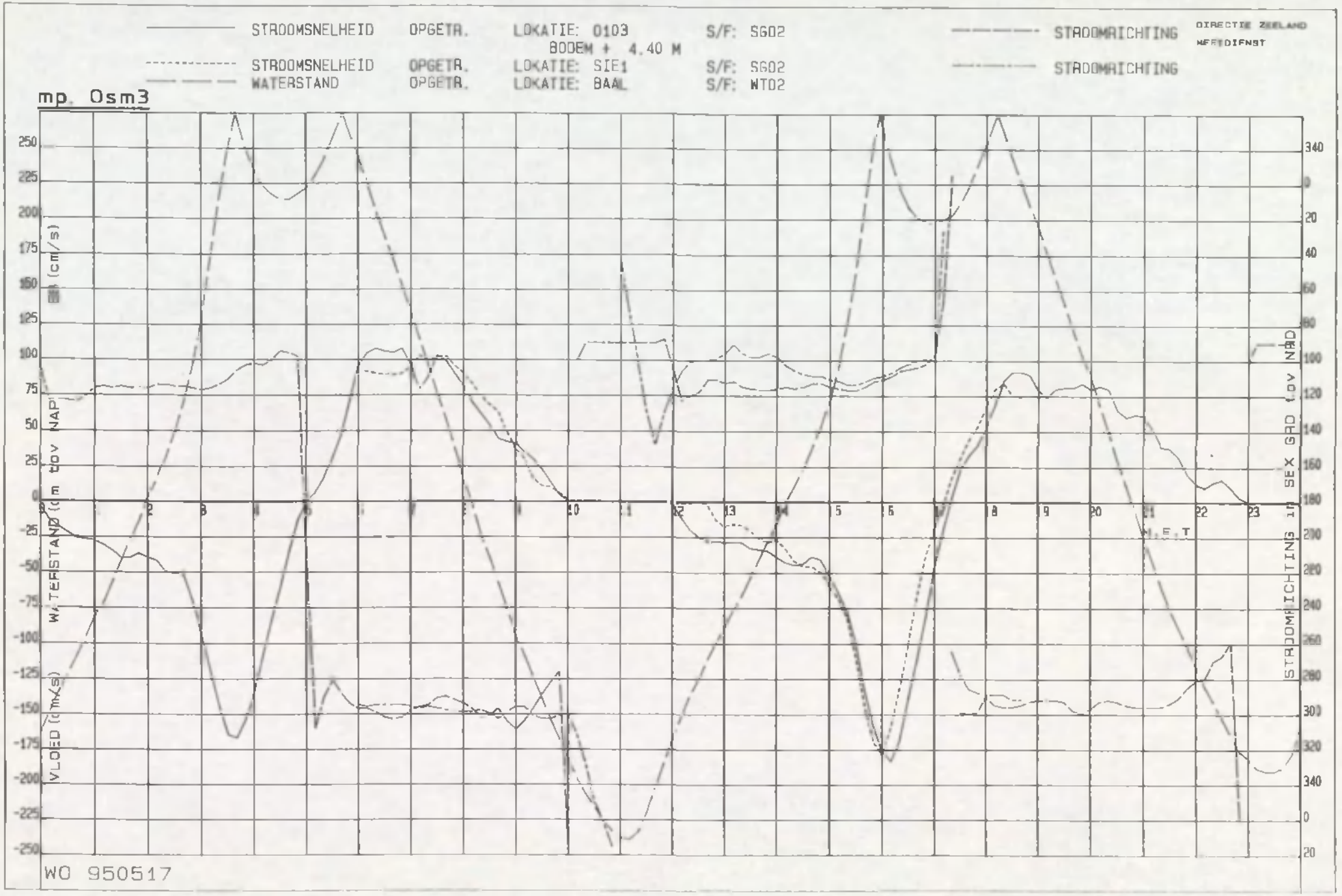
STROOMSNELHEID OPGETR. LOKATIE: 0103 S/F: SG02
BODEM + 4.40 M
STROOMSNELHEID OPGETR. LOKATIE: SIE1 S/F: SG02
WATERSTAND OPGETR. LOKATIE: BAAL S/F: WT02
STROOMRICHTING
STROOMRICHTING
DIRECTIE ZEELAND
mp. Osm3
WATERSTAND (cm tov NAP)
VLOED (cm/s)
STROOMRICHTING IN SEX GRD (tov NAD)
M.E.T.
WO 950517

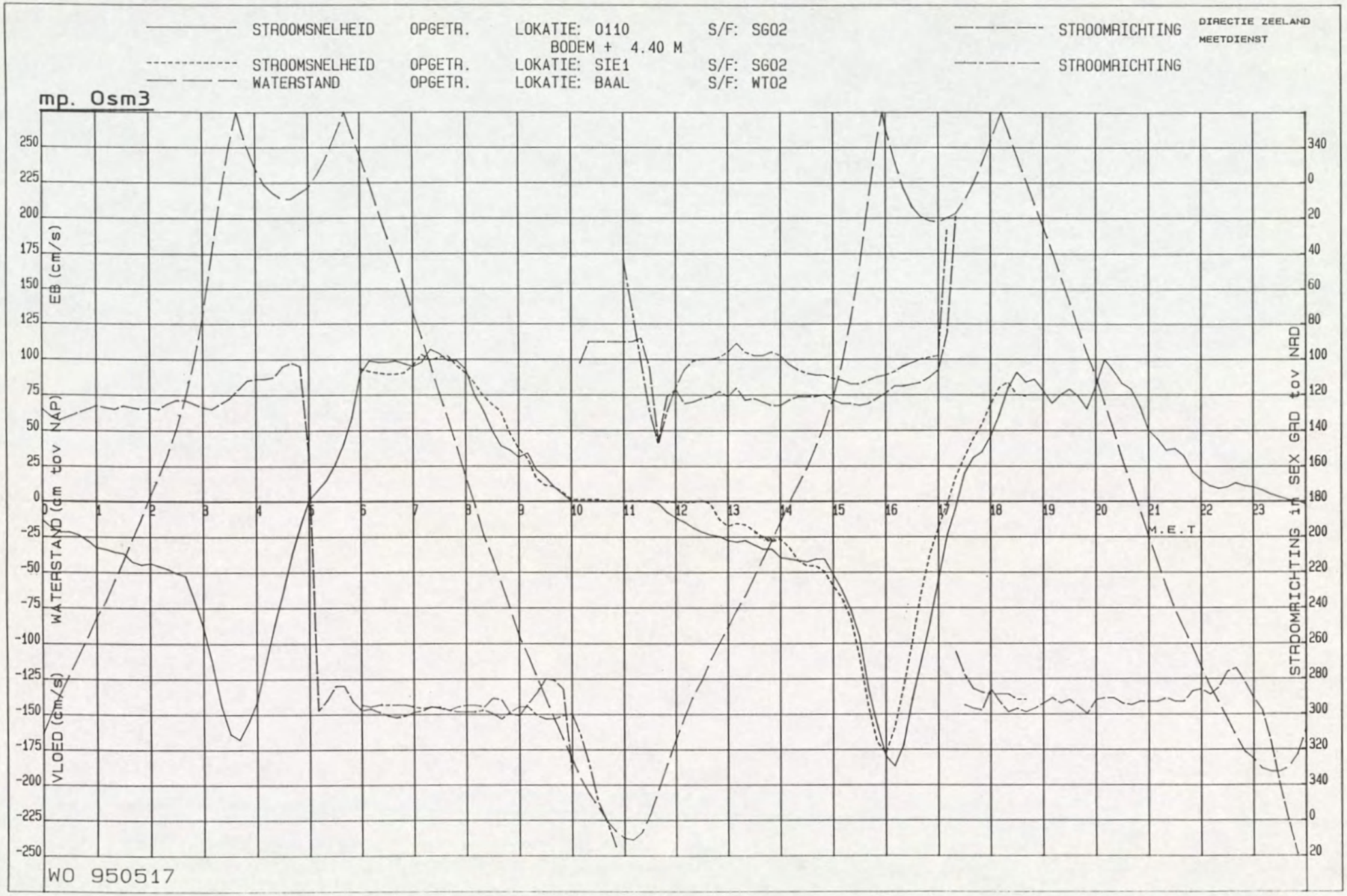
STROOMSNELHEID OPGETR. LOKATIE: 0110 S/F: SG02
BODEM + 4.40 M
STROOMRICHTING
STROOMSNELHEID OPGETR. LOKATIE: SIE1 S/F: SG02
STROOMRICHTING
WATERSTAND OPGETR. LOKATIE: BAAL S/F: WT02
DIRECTIE ZEELAND
MEETDIENST
mp. Osm3
EB (cm/s)
WATERSTAND (cm tov NAP)
VLOED (cm/s)
STROOMRICHTING in SEX GRD tov NRD
M.E.T
WO 950517

DI: 236487-2

Debiet- en sedimentmeting
Raai - 3 Westerschelde
16 en 17 mei 1995

Deel II

Meetdienst Zeeland

Notitie nr. ZLMD-95.N.016
Afdeling AXMH
Vlissingen, juli 1995

ministerie van verkeer en waterstaat

rijkswaterstaat

directie zeeland
meetdienst zeeland

notitie

nummer: ZLMD-95.N.016

onderwerp: Meetresultaten
Stroom- en sedimentmeting
raai 3 Westerschelde

datum: 16 en 17 mei 1995

Deel II

kode: 0215M9501

datum: juli 1995

auteur: Verwerking Hydrografie

bijlagen: 30

Postbus 5116
4380 KC Vlissingen
pr. Hendrikweg 3
4382 NR Vlissingen
tel. (01184) 22000
fax. (01184) 72772

Ministerie van Verkeer en Waterstaat
Directoraat-Generaal Rijkswaterstaat
Directie Zeeland
Nummer: K1618-2
Bibliotheek, Koestr. 30, tel: 0118-686362,
postbus 5014, 4330 KA Middelburg

van Verkeer en Waterstaat
-Generaal Rijkswaterstaat
eland



17. IJklijnen AZTM

AZTM-meting 16-05-1995

Overloop van Valkenisse

raai 3 Mp. 1 LODYCKE

RIJKSWATERSTAAT
DIRECTIE ZEELAND
MEETDIENST

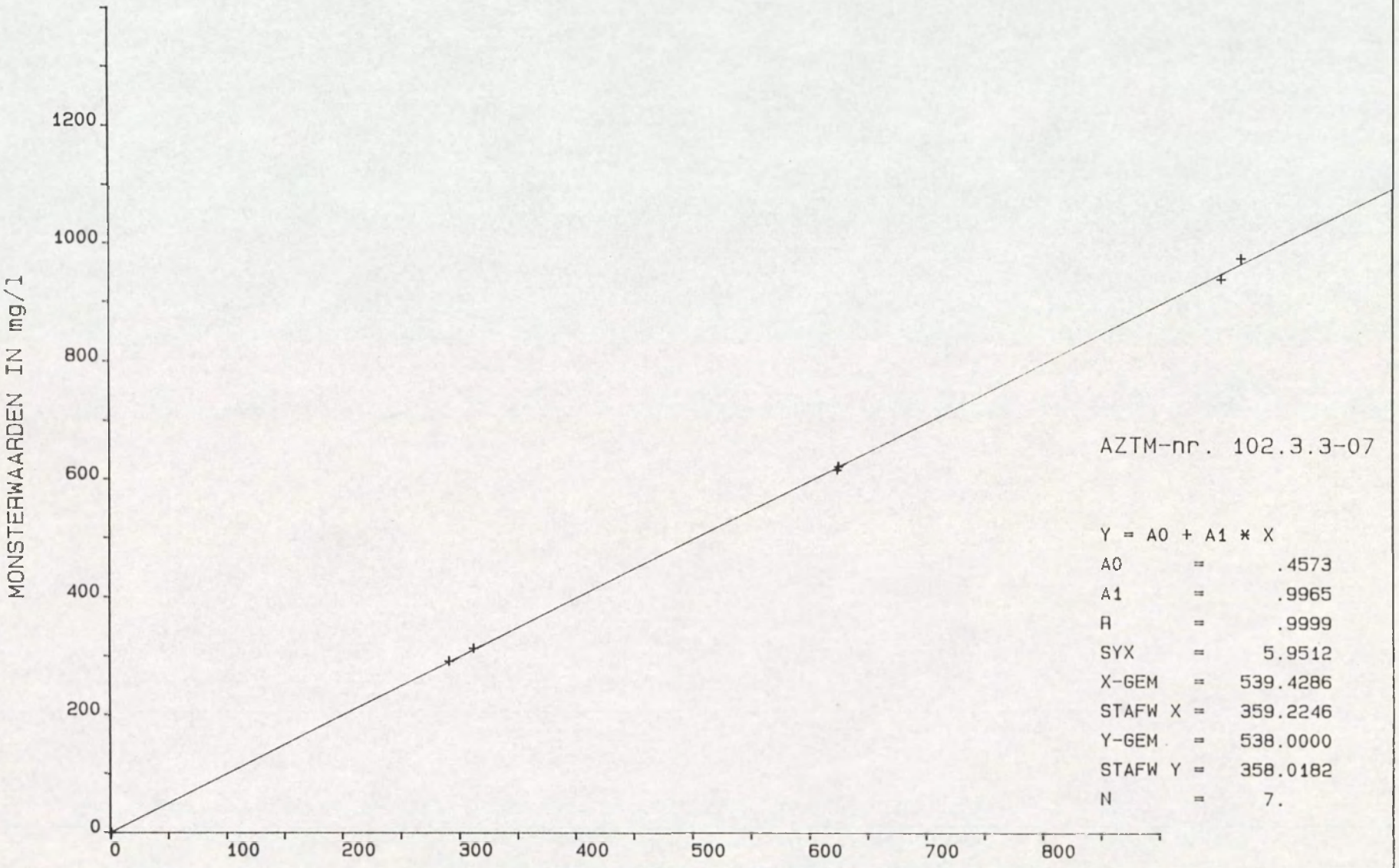

AZTM-nr. 102.3.3-07

Y = A0 + A1 * X		
A0	=	.4573
A1	=	.9965
R	=	.9999
SYX	=	5.9512
X-GEM	=	539.4286
STAFW X	=	359.2246
Y-GEM	=	538.0000
STAFW Y	=	358.0182
N	=	7.

AZTM-meting 16-05-1995

Overloop van Valkenisse

raai 3 Mp. 2 HOUTVLIET

RIJKSWATERSTAAT
DIRECTIE ZEELAND
MEETDIENST

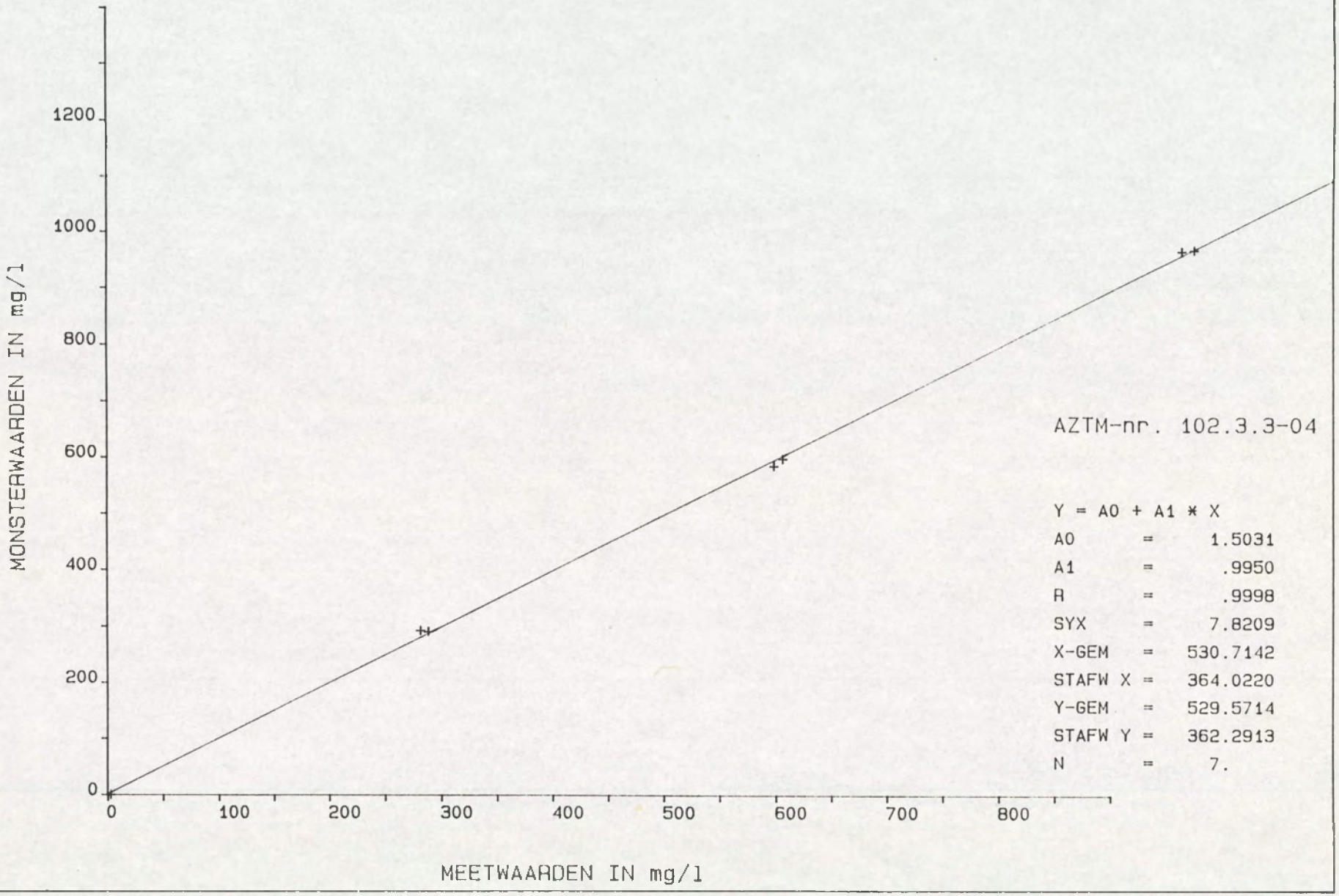

AZTM-nr. 102.3.3-04

Y = A0 + A1 * X		
A0	=	1.5031
A1	=	.9950
R	=	.9998
SYX	=	7.8209
X-GEM	=	530.7142
STAFW X	=	364.0220
Y-GEM	=	529.5714
STAFW Y	=	362.2913
N	=	7.

AZTM-meting 16-05-1995

Overloop van Valkenisse

raai 3 Mp. 3 WIJTVLIET

RIJKSWATERSTAAT
DIRECTIE ZEELAND
MEETDIENST

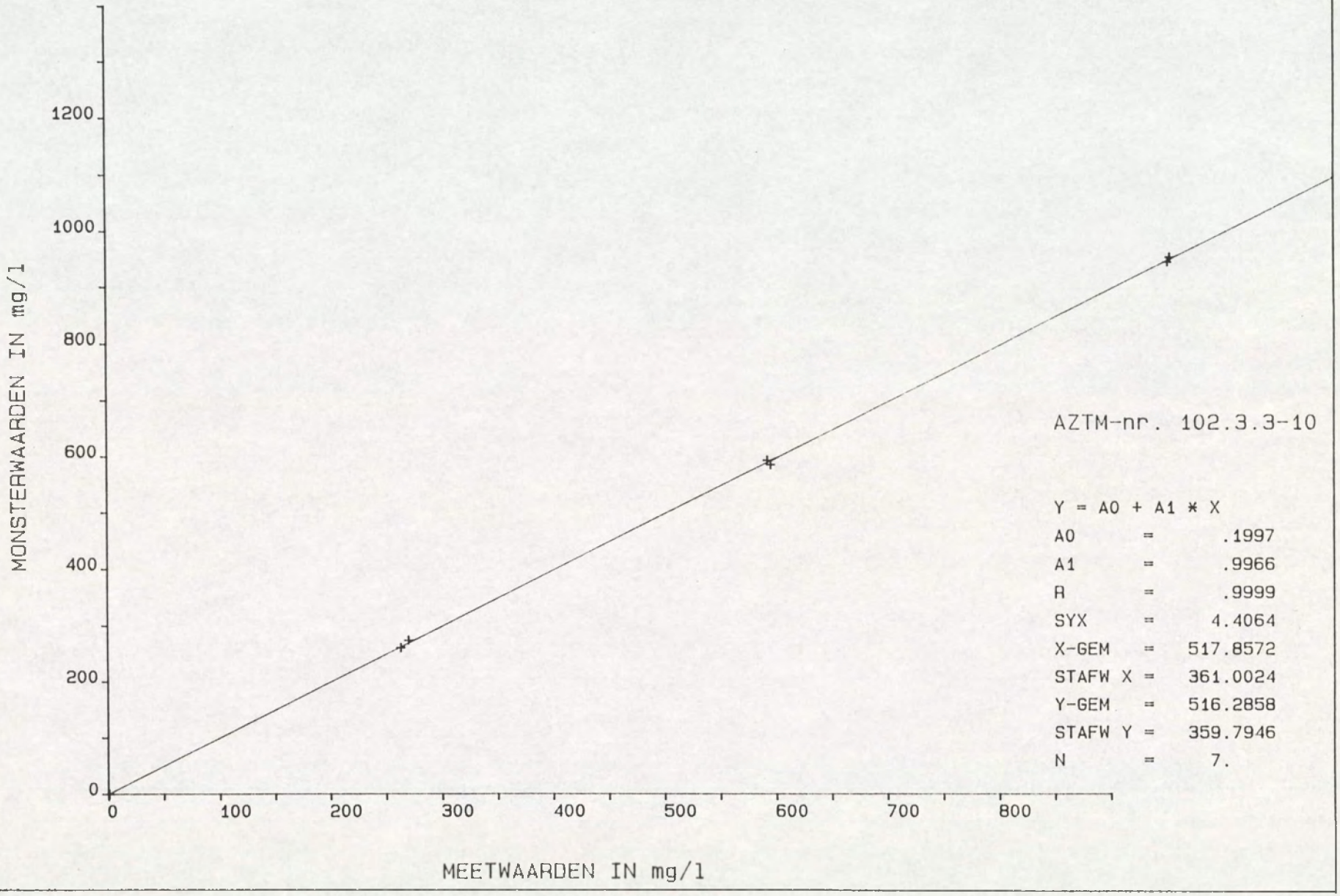

AZTM-nr. 102.3.3-10

Y = A0 + A1 * X		
A0	=	.1997
A1	=	.9966
R	=	.9999
SYX	=	4.4064
X-GEM	=	517.8572
STAFW X	=	361.0024
Y-GEM	=	516.2858
STAFW Y	=	359.7946
N	=	7.

AZTM-meting 17-05-1995

Zimmermangeul

raai 3 Mp. 4 STEENVLIET

RIJKSWATERSTAAT
DIRECTIE ZEELAND
MEETDIENST

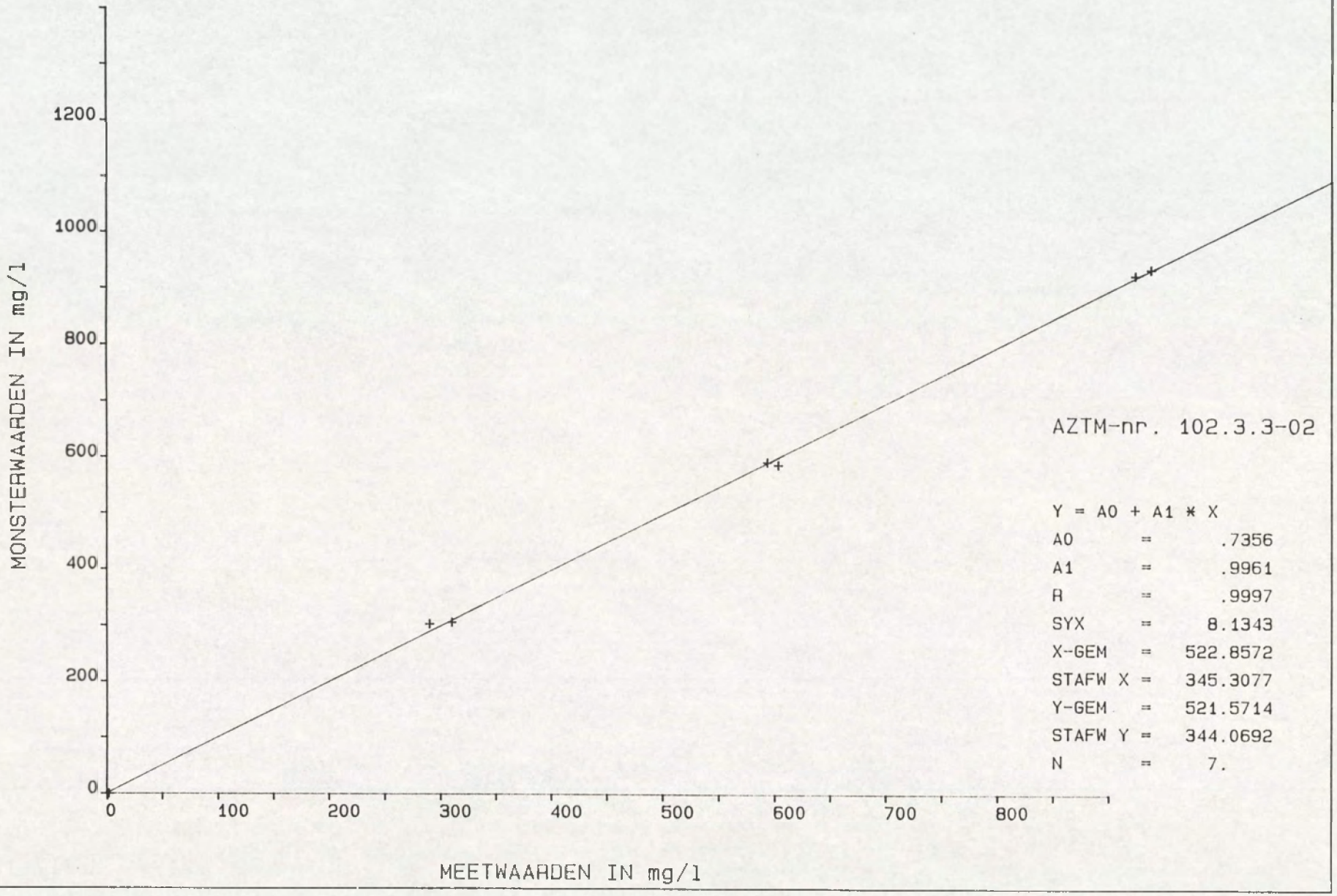

AZTM-nr. 102.3.3-02

Y = A0 + A1 * X		
A0	=	.7356
A1	=	.9961
R	=	.9997
SYX	=	8.1343
X-GEM	=	522.8572
STAFW X	=	345.3077
Y-GEM	=	521.5714
STAFW Y	=	344.0692
N	=	7.

AZTM-meting 17-05-1995

Zimmermangeul

raai 3 Mp. 5 SIERIX

RIJKSWATERSTAAT
DIRECTIE ZEELAND
MEETDIENST

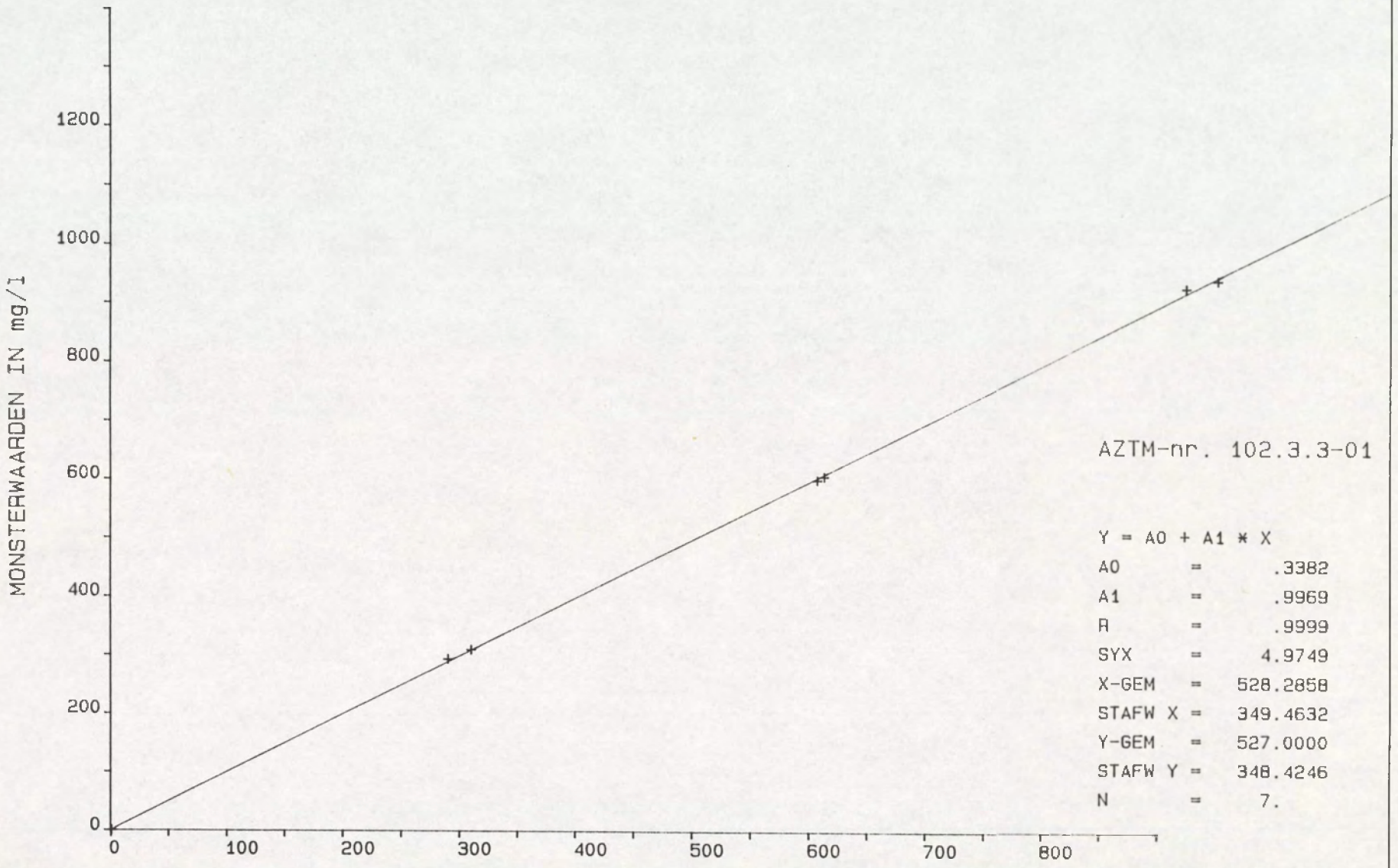

AZTM-nr. 102.3.3-01

Y = A0 + A1 * X		
A0	=	.3382
A1	=	.9969
R	=	.9999
SYX	=	4.9749
X-GEM	=	528.2858
STAFW X	=	349.4632
Y-GEM	=	527.0000
STAFW Y	=	348.4246
N	=	7.

AZTM-meting 17-05-1995

Zimmermangeul

raai 3 Mp. 6 PLUIMPOT

RIJKSWATERSTAAT
DIRECTIE ZEELAND
MEETDIENST

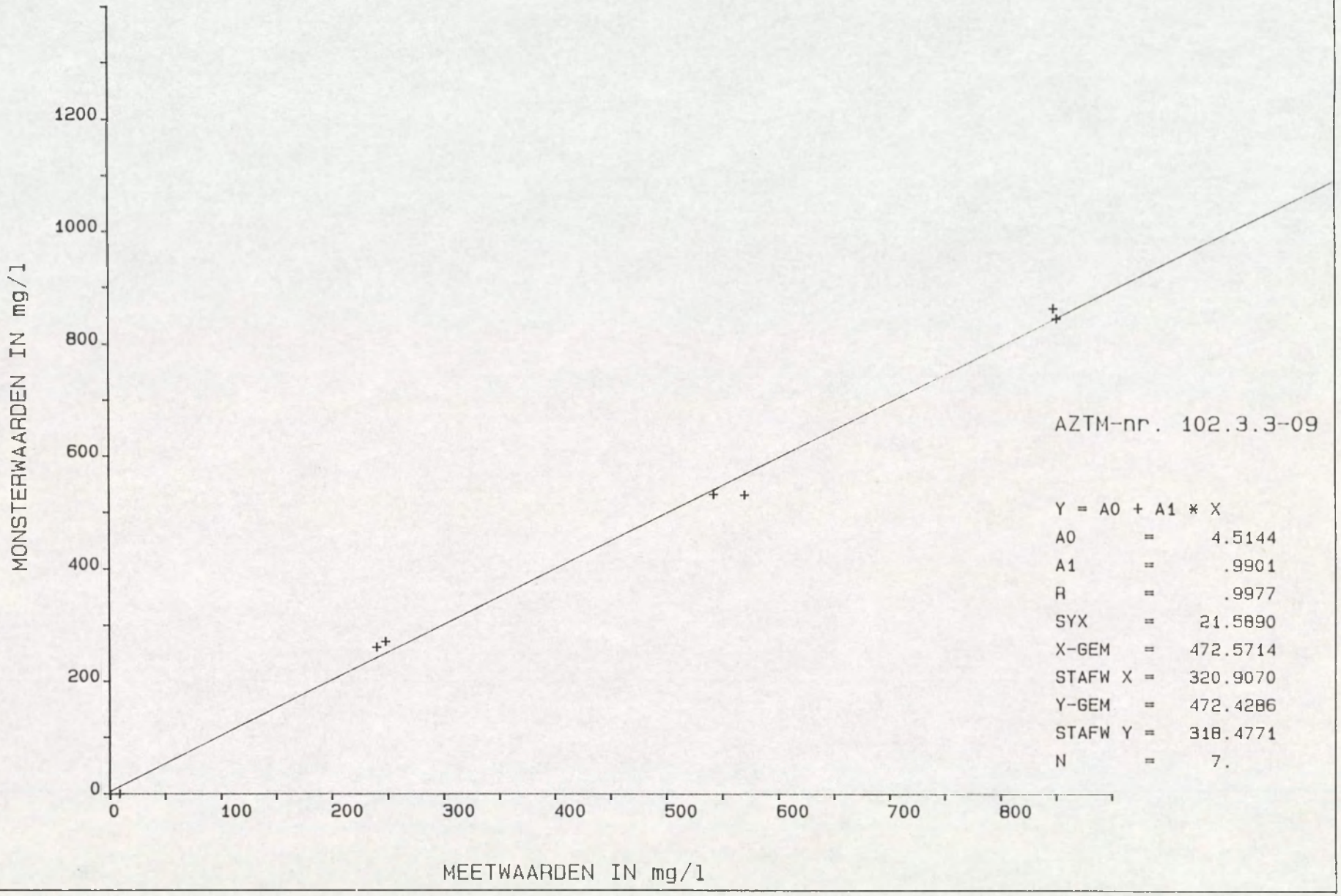

AZTM-nr. 102.3.3-09

Y = A0 + A1 * X		
A0	=	4.5144
A1	=	.9901
R	=	.9977
SYX	=	21.5890
X-GEM	=	472.5714
STAFW X	=	320.9070
Y-GEM	=	472.4286
STAFW Y	=	318.4771
N	=	7.

18. Vertikalen - zandconcentratie

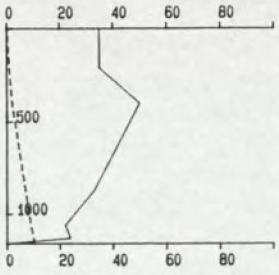

0600 0614 1160
36 264 4

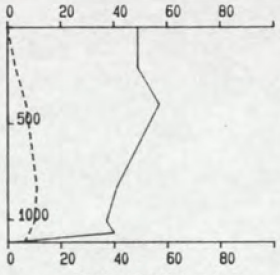

0625 0638 1120
46 264 7

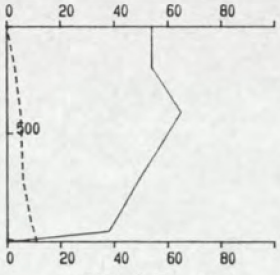

0642 0653 1010
52 261 5

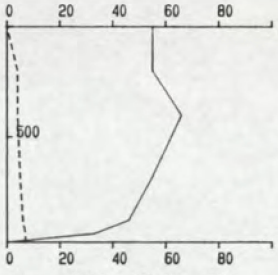

0657 0709 980
54 263 4

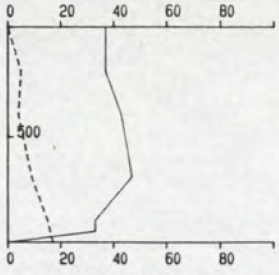

0725 0737 980
39 256 7

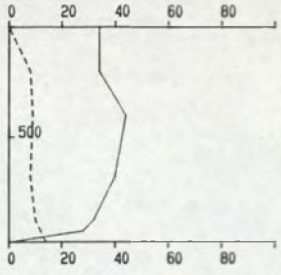

0740 0751 980
36 252 8

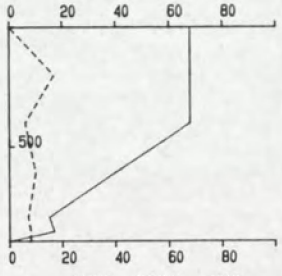

0755 0806 900
50 257 9

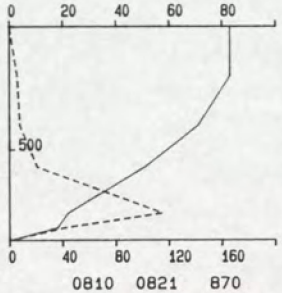

0810 0821 870
59 262 27

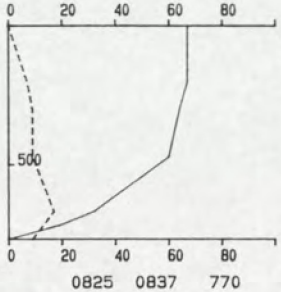

0825 0837 770
54 261 9

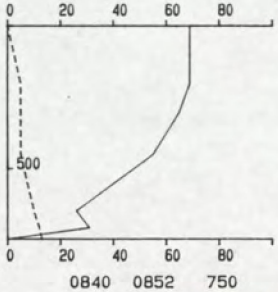

0840 0852 750
53 261 6

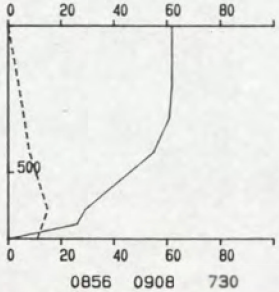

0856 0908 730
50 263 7

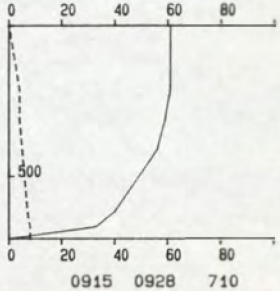

0915 0928 710
52 260 5

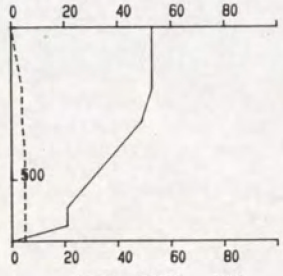

0936 0952 700
40 263 4

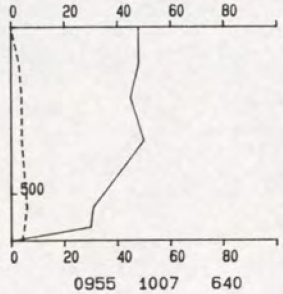

0955 1007 640
42 257 4

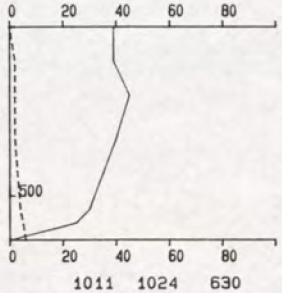

1011 1024 630
36 254 3

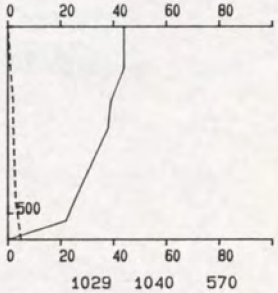

1029 1040 570
34 259 2

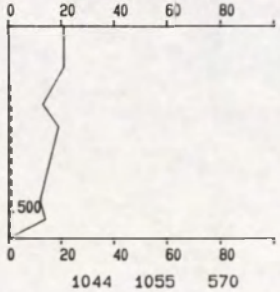

1044 1055 570
16 264 1

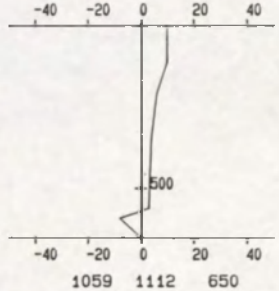

1059 1112 650
5 248 0

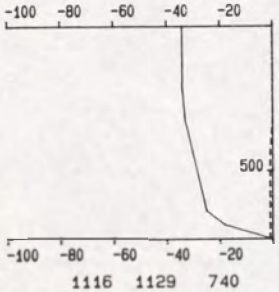

1116 1129 740
-29 72 0

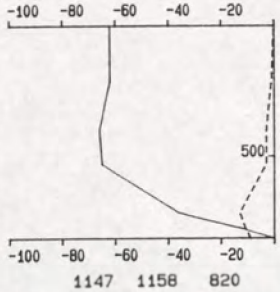

1147 1158 820
-55 74 -4

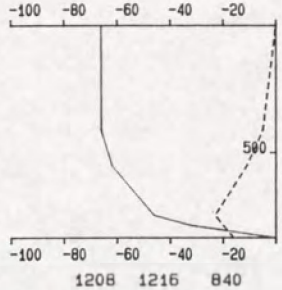

1208 1216 840
-59 70 -9

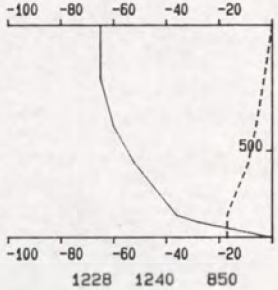

1228 1240 850
-53 64 -8

RIJKSWATERSTAAT
DIRECTIE ZEELAND
MEETDIENST

SEDIMENTTRANSPORTMETING : OVERLOOP V VALKENISS
DATUM : 950516
RAAI : 3 DEELRAAI : 2 PUNT : 1 VAART.: LODYCKE
X-COORDINAAT : 68259 Y-COORDINAAT : 376379

TOELICHTING OP DE VERTIKALEN

_____ V ---------- C
14.01 14.15 295 : BEGINTIJD EINDTIJD BODEMDIEPTE
100 265 120 : V R C (GEM) +EB -VLOED
VERTIKALE SCHAAL : DIEPTE IN CM TOV WATEROPP.
HORIZONTALE SCHAAL: SNELHEID IN CM/S (BOVEN)
CONCENTRATIE IN MG/L (ONDER)

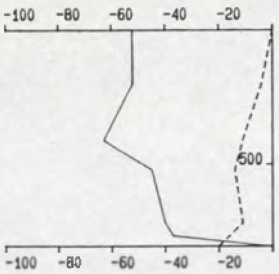

1243 1303 810
-49 66 -9

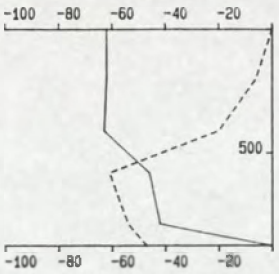

1312 1324 880
-52 60 -31

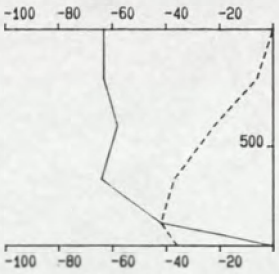

1328 1340 930
-55 73 -23

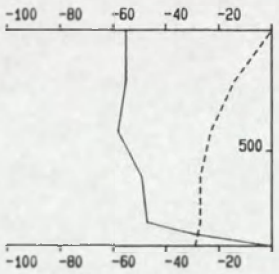

1350 1402 900
-50 68 -20

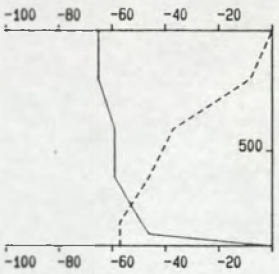

1407 1418 900
-57 67 -33

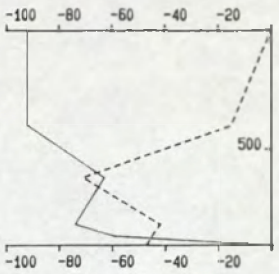

1426 1438 910
-79 71 -31

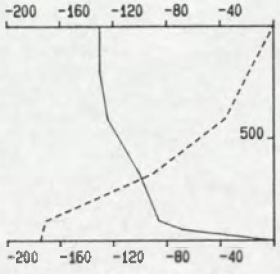

1442 1453 960
-109 72 -69

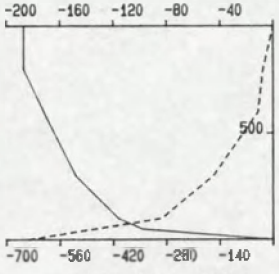

1456 1508 1000
-156 76 -130

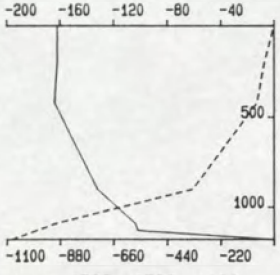

1526 1538 1180
-143 81 -271

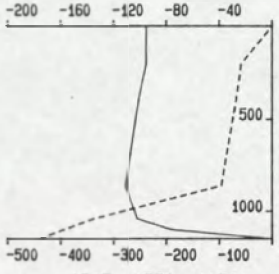

1545 1559 1150
-99 77 -120

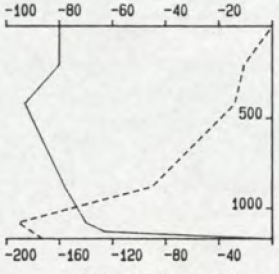

1603 1617 1170
-80 77 -67

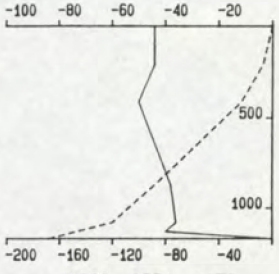

1623 1634 1170
-42 74 -55

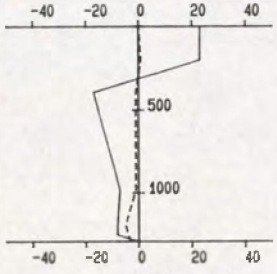

1654 1705 1290
-3 36 -1

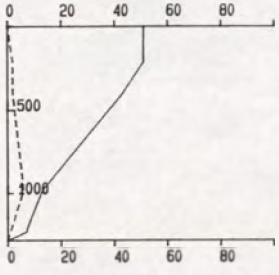

1708 1720 1280
30 292 3

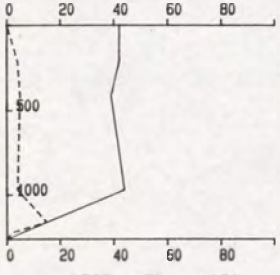

1725 1737 1260
37 259 5

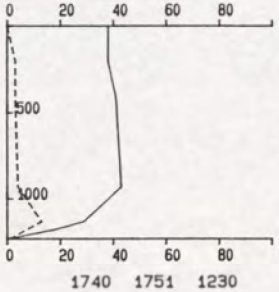

1740 1751 1230
38 258 4

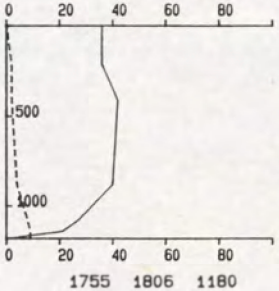

1755 1806 1180
37 267 3

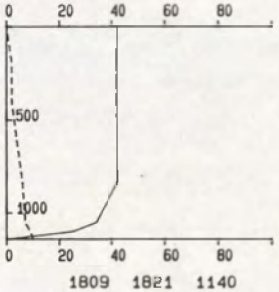

1809 1821 1140
40 260 4

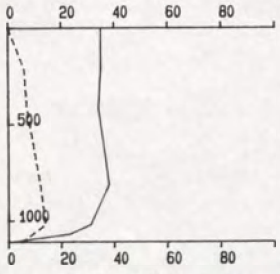

1827 1838 1110
34 261 8

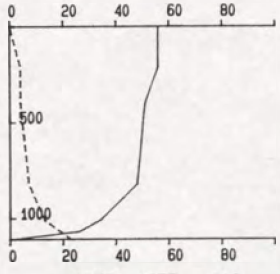

1843 1855 1110
48 262 6

RIJKSWATERSTAAT
DIRECTIE ZEELAND
MEETDIENST

SEDIMENTTRANSPORTMETING : OVERLOOP V VALKENISS
DATUM : 950516
RAAI : 3 DEELRAAI : 2 PUNT : 1 VAART.: LODYCKE
X-COORDINAAT : 68259 Y-COORDINAAT : 376379

TOELICHTING OP DE VERTIKALEN

_____ V ---------- C
14.01 14.15 295 : BEGINTIJD EINDTIJD BODEMDIEPTE
100 265 120 : V R C (GEM) +EB -VLOED
VERTIKALE SCHAAL : DIEPTE IN CM TOV WATEROPP.
HORIZONTALE SCHAAL: SNELHEID IN CM/S (BOVEN)
CONCENTRATIE IN MG/L (ONDER)

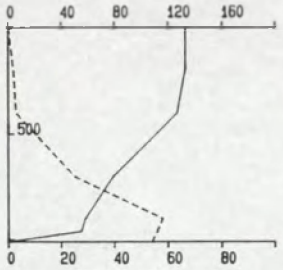

0559 0612 1010
101 248 19

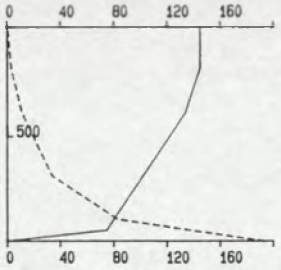

0620 0633 980
116 245 34

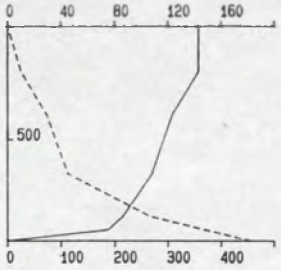

0640 0651 950
115 248 118

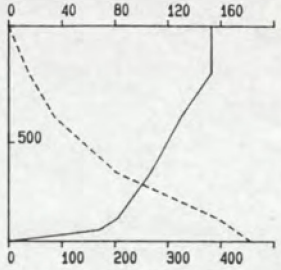

0658 0713 930
119 245 164

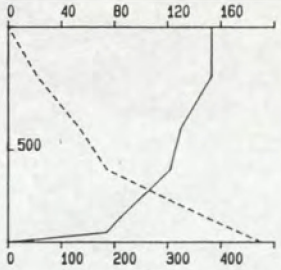

0717 0728 880
123 243 172

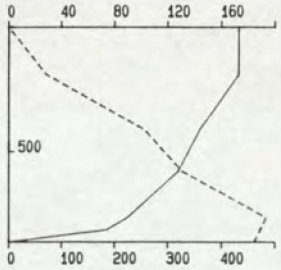

0732 0744 870
135 243 249

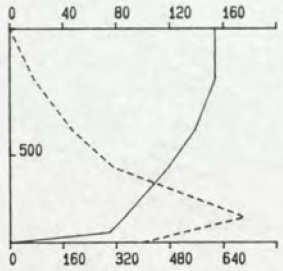

0748 0800 850
125 243 268

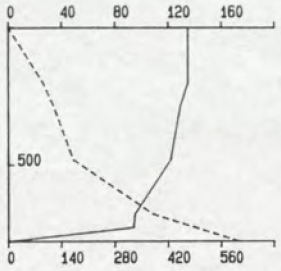

0805 0817 780
117 243 193

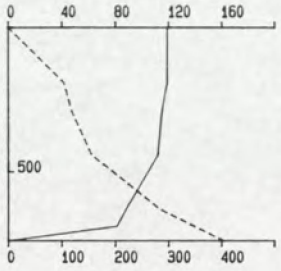

0823 0835 740
105 244 164

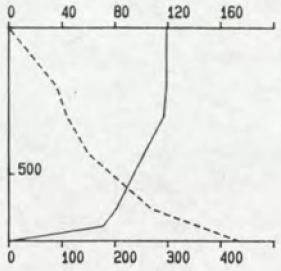

0838 0850 730
101 243 157

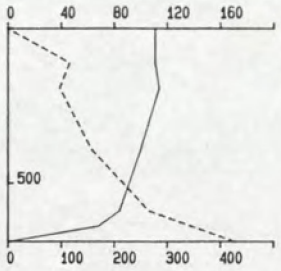

0854 0905 690
96 244 170

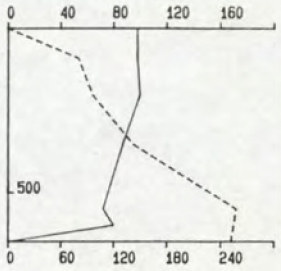

0917 0928 650
85 245 149

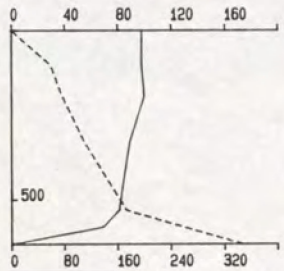

0937 0948 630
86 244 121

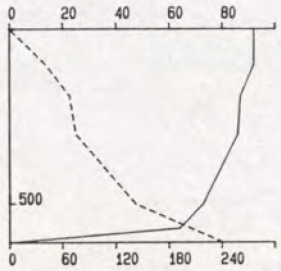

0951 1002 610
80 245 94

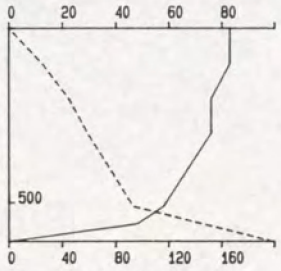

1005 1017 610
68 243 66

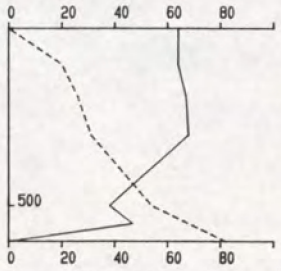

1020 1032 600
56 245 36

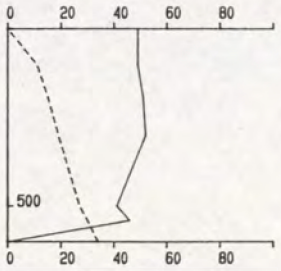

1035 1046 600
46 242 19

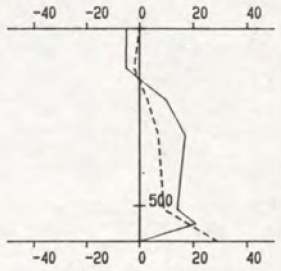

1050 1104 600
9 205 6

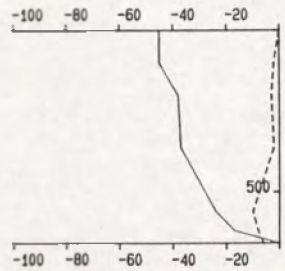

1108 1119 660
-34 72 -4

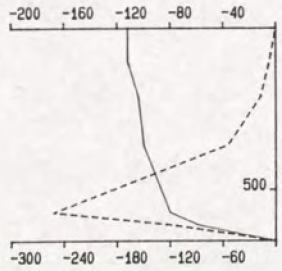

1145 1200 660
-93 37 -75

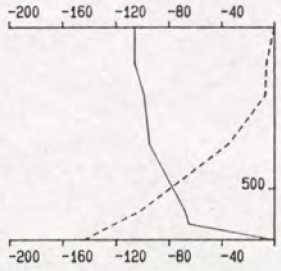

1204 1216 660
-88 36 -45

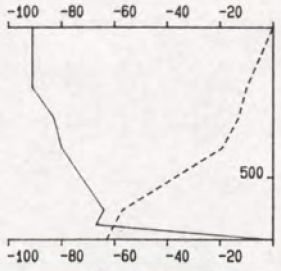

1220 1231 710
-78 41 -25

RIJKSWATERSTAAT
DIRECTIE ZEELAND
MEETDIENST

SEDIMENTTRANSPORTMETING : OVERLOOP V VALKENISS
DATUM : 950516
RAAI : 3 DEELRAAI : 2 PUNT : 2 VAART.: HOUTVLIET
X-COORDINAAT : 68100 Y-COORDINAAT : 377206

TOELICHTING OP DE VERTIKALEN

V C

14.01 14.15 295 : BEGINTIJD EINDTIJD BODEMDIEPTE
100 265 120 : V R C (GEM) +EB -VLOED
VERTIKALE SCHAAL : DIEPTE IN CM TOV WATEROPP.
HORIZONTALE SCHAAL: SNELHEID IN CM/S (BOVEN)
CONCENTRATIE IN MG/L (ONDER)

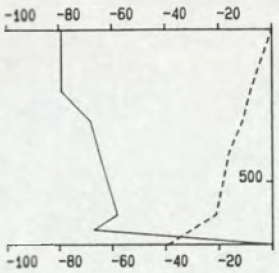

1236 1248 710
-67 46 -14

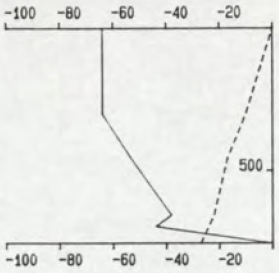

1251 1300 760
-53 49 -13

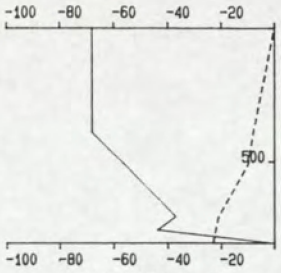

1315 1327 810
-57 59 -10

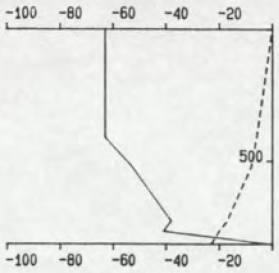

1341 1351 820
-54 64 -8

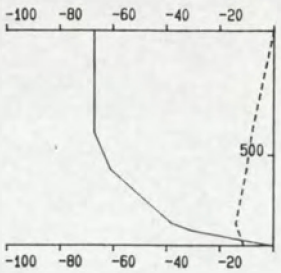

1404 1419 870
-57 67 -8

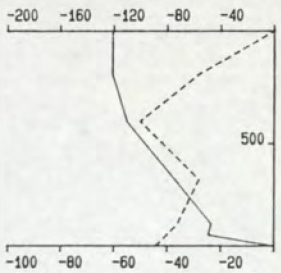

1437 1455 960
-91 63 -33

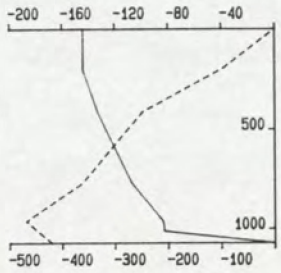

1502 1516 1070
-118 69 -265

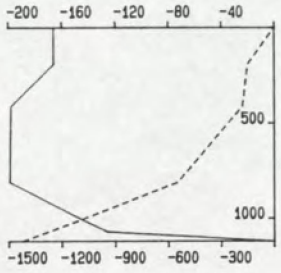

1520 1532 1120
-175 75 -445

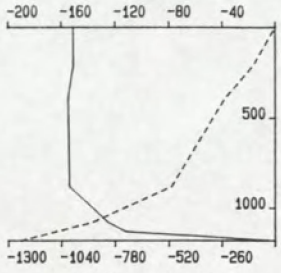

1537 1548 1180
-145 81 -402

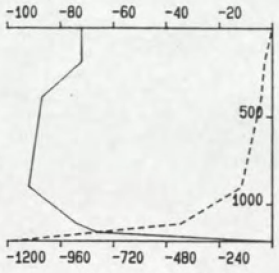

1557 1609 1210
-81 68 -164

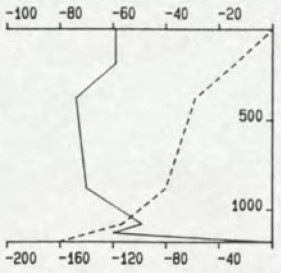

1612 1623 1180
-64 77 -66

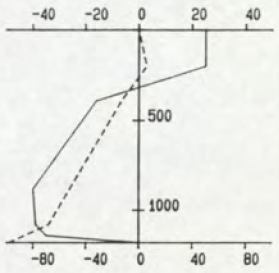

1626 1637 1180
-16 75 -31

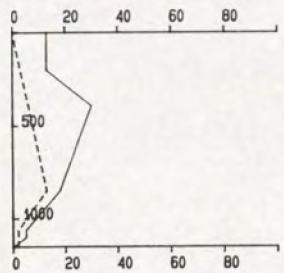

1654 1705 1150
18 258 6

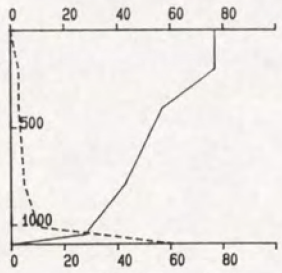

1720 1734 1100
53 256 7

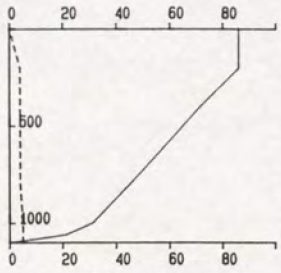

1738 1749 1100
60 256 4

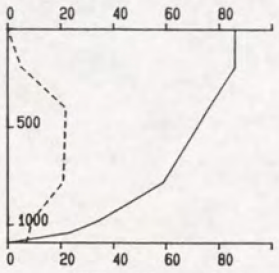

1753 1804 1090
65 252 14

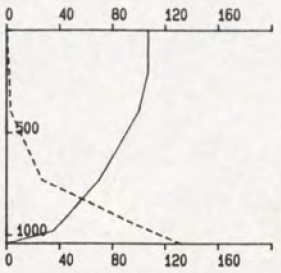

1807 1819 1040
81 255 29

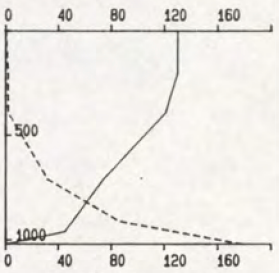

1823 1834 1020
95 253 32

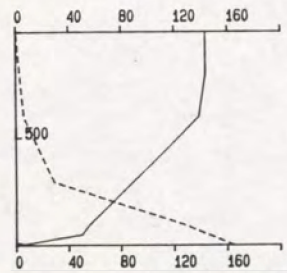

1838 1852 1010
110 248 36

RIJKSWATERSTAAT
DIRECTIE ZEELAND
MEETDIENST

SEDIMENTTRANSPORTMETING : OVERLOOP V VALKENISS
DATUM : 950516
RAAI : 3 DEELRAAI : 2 PUNT : 2 VAART.: HOUTVLIET
X-COORDINAAT : 68100 Y-COORDINAAT : 377206

TOELICHTING OP DE VERTIKALEN

_____ V ---------- C
14.01 14.15 295 : BEGINTIJD EINDTIJD BODEMDIEPTE
100 265 120 : V R C (GEM) +EB -VLOED
VERTIKALE SCHAAL : DIEPTE IN CM TOV WATEROPP.
HORIZONTALE SCHAAL: SNELHEID IN CM/S (BOVEN)
CONCENTRATIE IN MG/L (ONDER)

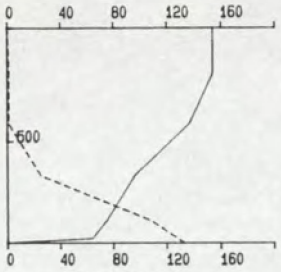

0555 0613 950
119 252 30

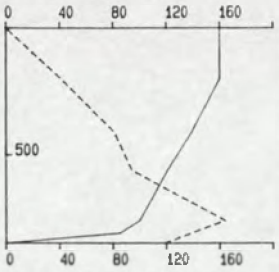

0625 0641 850
131 258 81

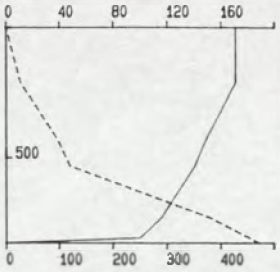

0645 0659 830
146 254 144

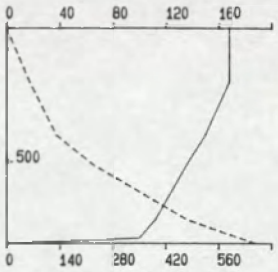

0704 0717 810
143 252 209

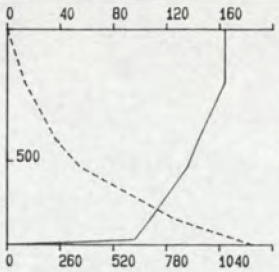

0721 0738 820
139 252 357

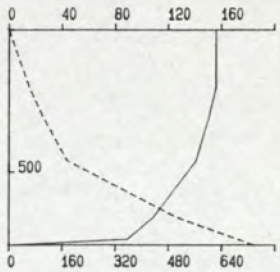

0742 0756 760
136 252 218

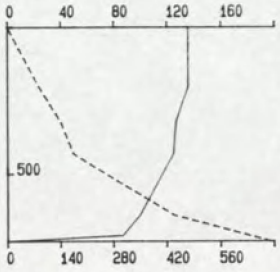

0802 0815 730
120 254 211

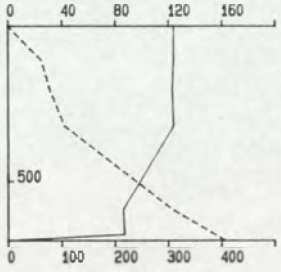

0819 0833 690
110 258 162

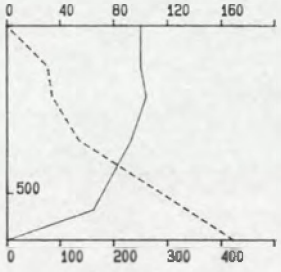

0903 0913 640
84 261 172

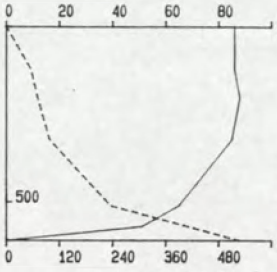

0920 0935 610
76 266 144

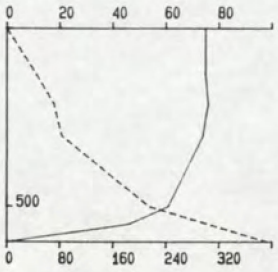

0941 0955 600
66 268 124

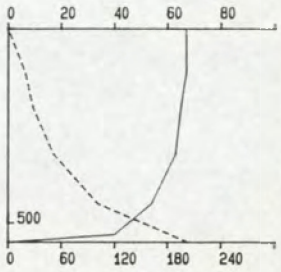

1001 1019 550
60 267 60

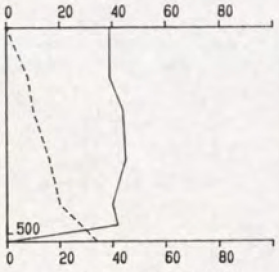

1027 1043 520
40 254 14

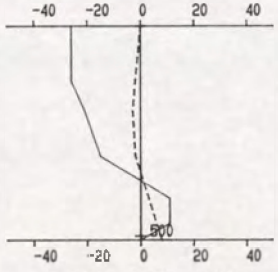

1049 1105 510
-12 91 0

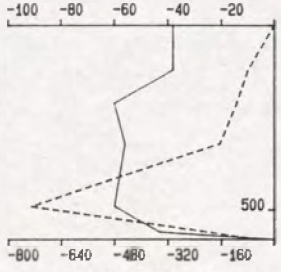

1137 1155 580
-50 22 -241

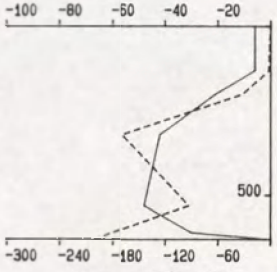

1201 1215 630
-29 40 -88

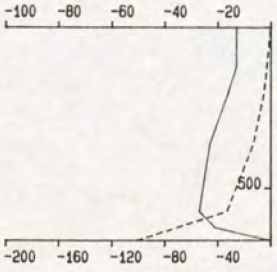

1220 1237 660
-19 39 -19

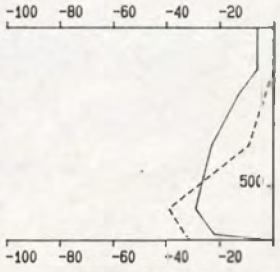

1246 1259 670
-18 49 -14

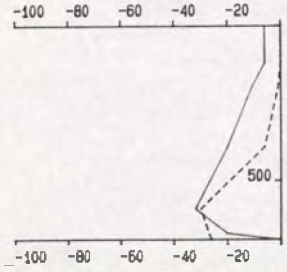

1304 1317 690
-17 51 -10

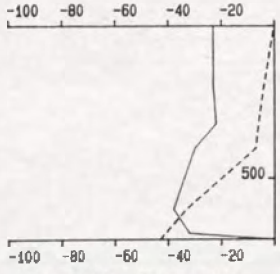

1322 1335 700
-28 61 -13

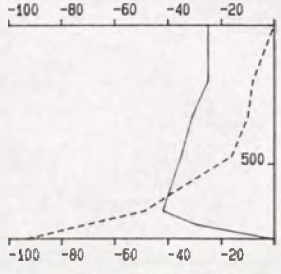

1342 1355 770
-30 70 -23

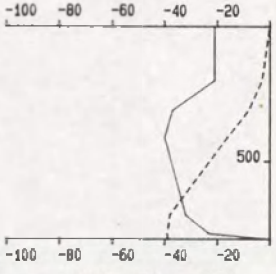

1400 1415 790
-30 49 -17

RIJKSWATERSTAAT
DIRECTIE ZEELAND
MEETDIENST

SEDIMENTTRANSPORTMETING : OVERLOOP V VALKENISS
DATUM : 950516
RAAI : 3 DEELRAAI : 2 PUNT : 3 VAART.: WIJTVLIET
X-COORDINAAT : 67919 Y-COORDINAAT : 377409

TOELICHTING OP DE VERTIKALEN

_____ V ---------- C

14.01 14.15 295 : BEGINTIJD EINDTIJD BODEMDIEPTE
100 265 120 : V A C (GEM) +EB -VLOED
VERTIKALE SCHAAL : DIEPTE IN CM TOV WATEROPP.
HORIZONTALE SCHAAL: SNELHEID IN CM/S (BOVEN)
CONCENTRATIE IN MG/L (ONDER)

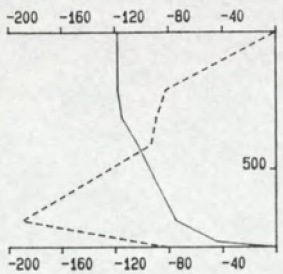

1425 1442 790
-98 62 -101

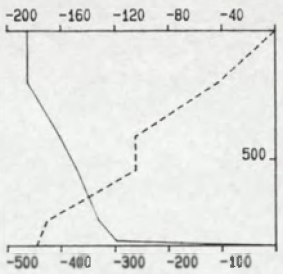

1448 1502 840
-158 79 -233

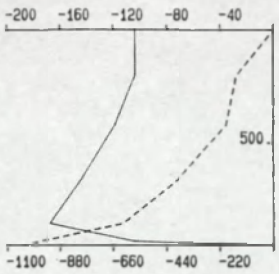

1514 1532 960
-125 90 -321

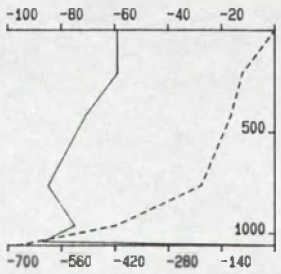

1547 1602 1060
-72 85 -187

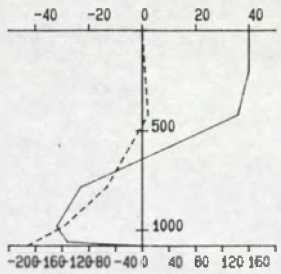

1609 1625 1080
10 236 -35

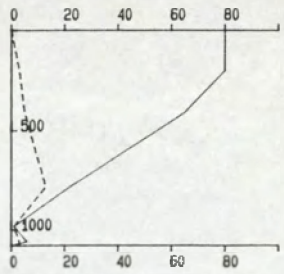

1630 1644 1080
46 217 6

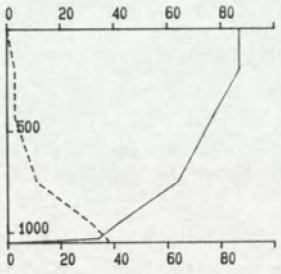

1705 1721 1050
69 275 10

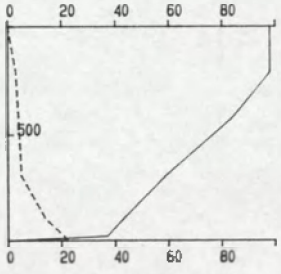

1727 1741 990
74 271 6

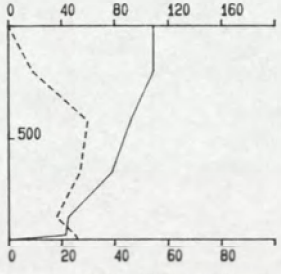

1745 1759 950
84 268 19

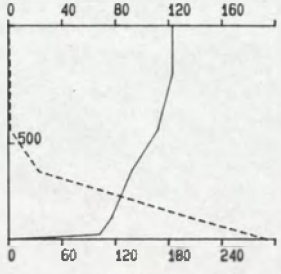

1804 1818 910
103 267 55

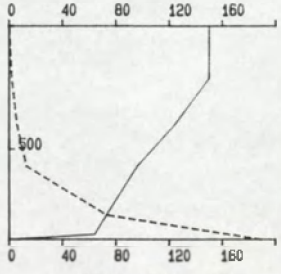

1829 1844 870
114 265 28

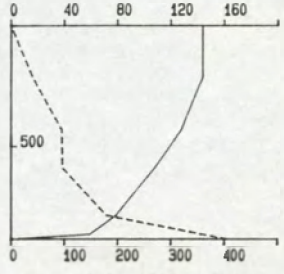

1848 1902 890
117 266 102

RIJKSWATERSTAAT
DIRECTIE ZEELAND
MEETDIENST

SEDIMENTTRANSPORTMETING : OVERLOOP V VALKENISS
DATUM : 950516
RAAI : 3 DEELRAAI : 2 PUNT : 3 VAART.: WIJTVLIET
X-COORDINAAT : 67919 Y-COORDINAAT : 377409

TOELICHTING OP DE VERTIKALEN

_____ V ---------- C

14.01 14.15 295 : BEGINTIJD EINDTIJD BODEMDIEPTE
100 265 120 : V R C (GEM) +EB -VLOED
VERTIKALE SCHAAL : DIEPTE IN CM TOV WATEROPP.
HORIZONTALE SCHAAL: SNELHEID IN CM/S (BOVEN)
CONCENTRATIE IN MG/L (ONDER)

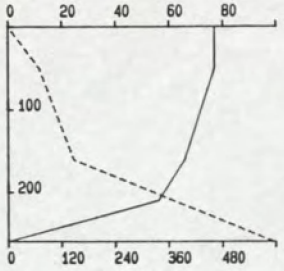

0532 0538 260
62 305 195

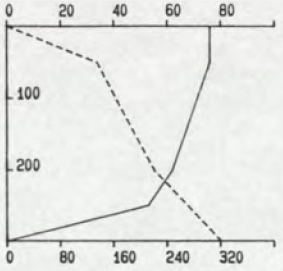

0543 0548 300
61 305 191

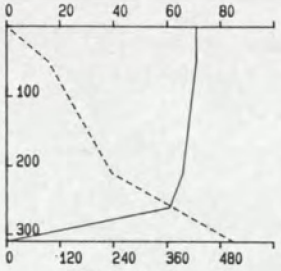

0553 0558 310
62 305 214

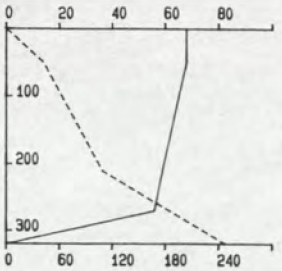

0604 0609 320
58 305 102

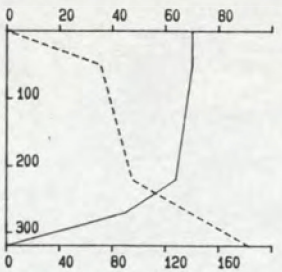

0614 0620 320
59 305 93

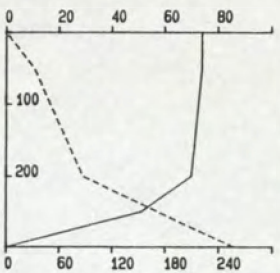

0624 0631 300
63 305 90

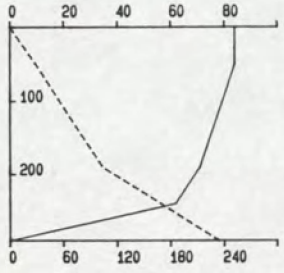

0635 0643 290
69 305 93

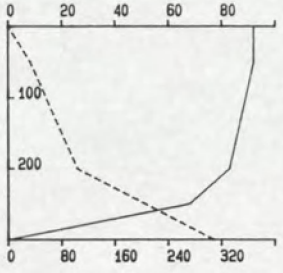

0646 0651 300
77 305 106

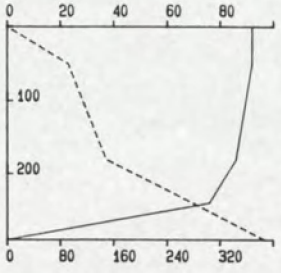

0654 0659 290
79 305 164

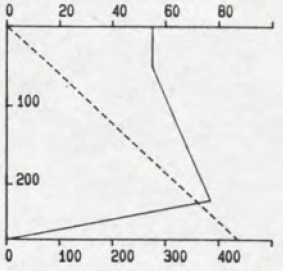

0703 0706 270
59 305 221

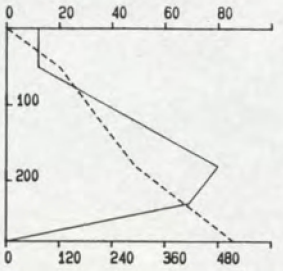

0709 0715 280
43 305 251

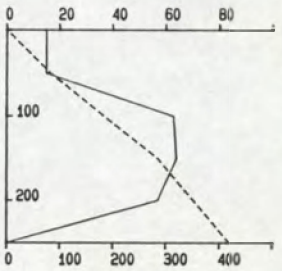

0718 0727 250
41 305 223

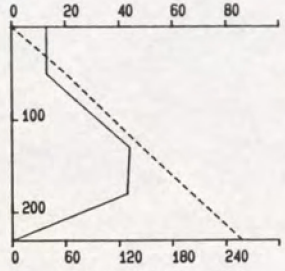

0731 0737 230
27 305 130

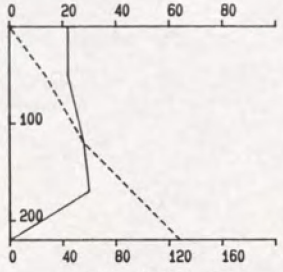

0742 0749 220
23 305 58

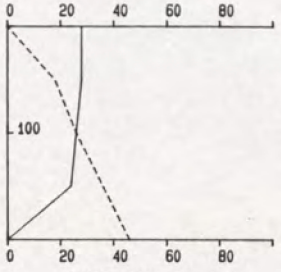

0753 0757 200
23 305 26

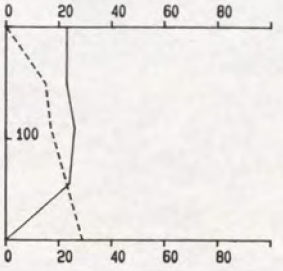

0800 0805 190
21 305 17

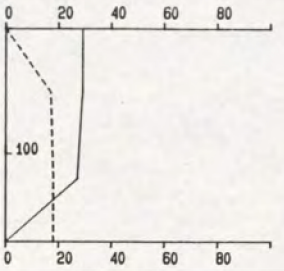

0810 0812 170
24 305 15

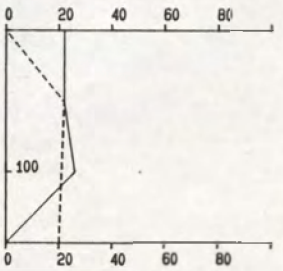

0817 0820 150
20 305 18

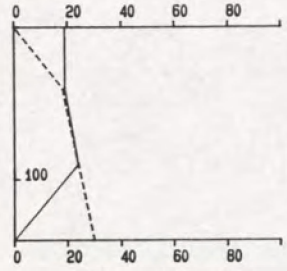

0826 0830 140
17 305 20

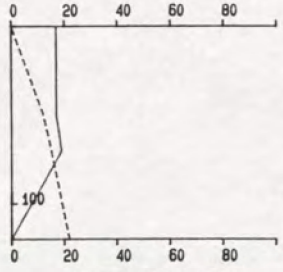

0834 0837 120
14 305 12

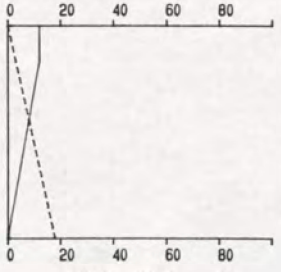

0902 0902 60
7 305 9

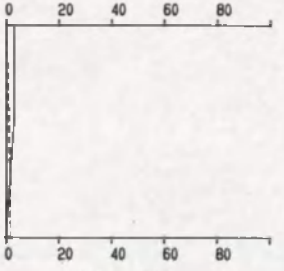

1327 1327 90
2 250 1

RIJKSWATERSTAAT
DIRECTIE ZEELAND
MEETDIENST

SEDIMENTTRANSPORTMETING : ZIMMERMANGEUL
DATUM : 950517
RAAI : 3 DEELRAAI : 3 PUNT : 4 VAART.: STEENVLIET
X-COORDINAAT : 68091 Y-COORDINAAT : 378918

TOELICHTING OP DE VERTIKALEN

_____ V ---------- C
14.01 14.15 295 : BEGINTIJD EINDTIJD BODEMDIEPTE
100 265 120 : V R C (GEM) +EB -VLOED
VERTIKALE SCHAAL : DIEPTE IN CM TOV WATEROPP.
HORIZONTALE SCHAAL: SNELHEID IN CM/S (BOVEN)
CONCENTRATIE IN MG/L (ONDER)

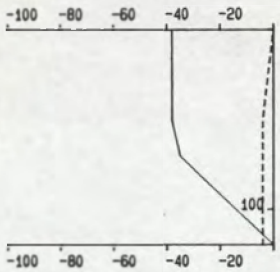

1352 1357 120
-29 171 -3

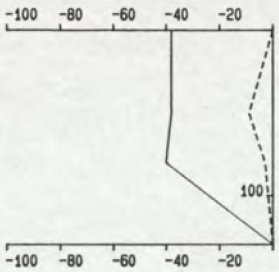

1404 1407 130
-31 155 -4

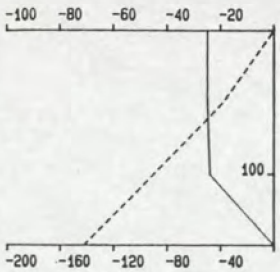

1410 1412 150
-21 53 -66

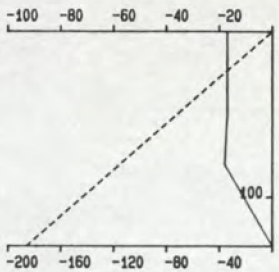

1424 1427 130
-14 73 -93

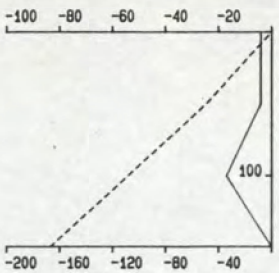

1431 1434 150
-8 82 -80

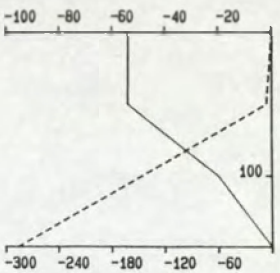

1443 1448 150
-34 134 -98

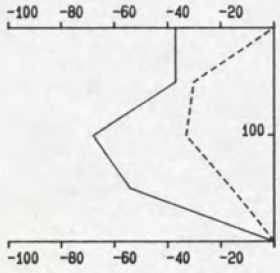

1452 1459 200
-44 122 -20

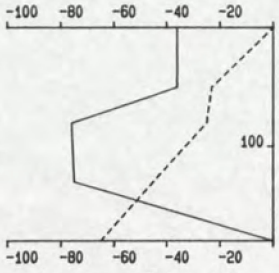

1514 1519 180
-51 121 -32

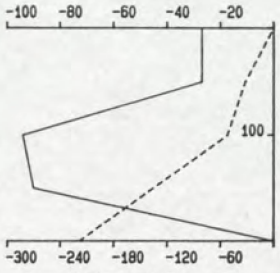

1522 1528 200
-56 144 -82

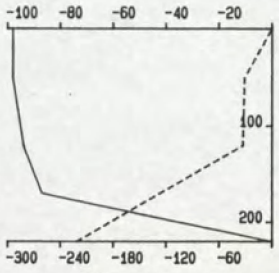

1532 1537 220
-83 147 -71

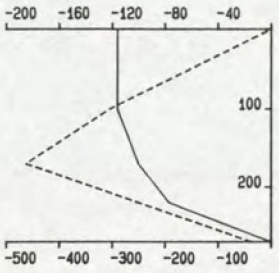

1540 1549 270
-94 128 -248

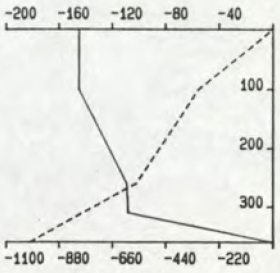

1554 1559 360
-119 126 -451

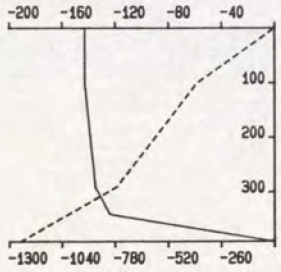

1603 1610 390
-129 123 -587

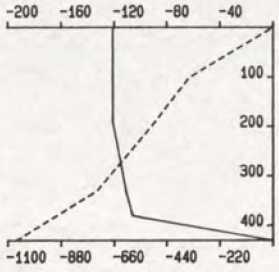

1613 1621 430
-110 138 -535

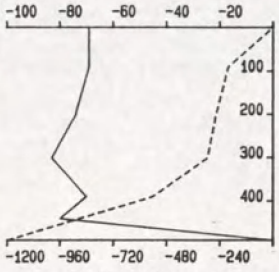

1623 1636 490
-71 145 -380

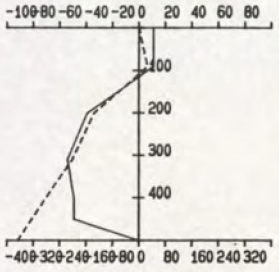

1639 1655 500
-28 117 -155

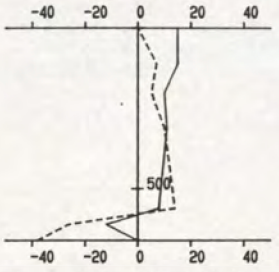

1705 1717 660
9 271 4

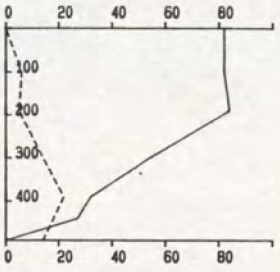

1731 1748 490
60 325 11

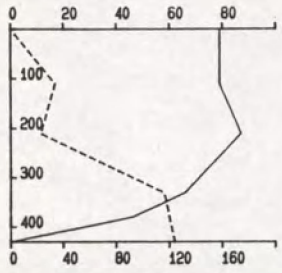

1752 1800 430
70 328 58

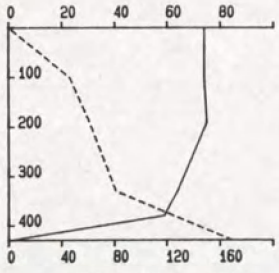

1804 1812 430
66 335 69

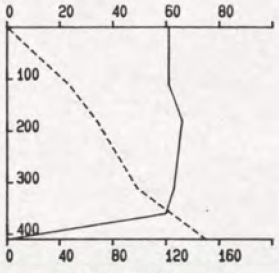

1817 1825 410
59 342 73

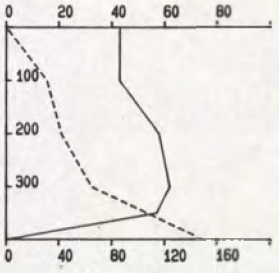

1828 1834 400
49 346 53

RIJKSWATERSTAAT
DIRECTIE ZEELAND
MEETDIENST

SEDIMENTTRANSPORTMETING : ZIMMERMANGEUL
DATUM : 950517
RAAI : 3 DEELRAAI : 3 PUNT : 4 VAART.: STEENVLIET
X-COORDINAAT : 68091 Y-COORDINAAT : 378918

TOELICHTING OP DE VERTIKALEN

_____ V ---------- C
14.01 14.15 295 : BEGINTIJD EINDTIJD BODEMDIEPTE
100 265 120 : V R C (GEM) +EB -VLOED
VERTIKALE SCHAAL : DIEPTE IN CM TOV WATEROPP.
HORIZONTALE SCHAAL: SNELHEID IN CM/S (BOVEN)
CONCENTRATIE IN MG/L (ONDER)

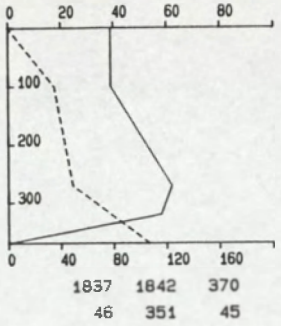

RIJKSWATERSTAAT
DIRECTIE ZEELAND
MEETDIENST

SEDIMENTTRANSPORTMETING : ZIMMERMANGEUL
DATUM : 960517
RAAI : 3 DEELRAAI : 3 PUNT : 4 VAART.: STEENVLIET
X-COORDINAAT : 68091 Y-COORDINAAT : 378918

TOELICHTING OP DE VERTIKALEN

_____ V ---------- C

14.01 14.15 295 : BEGINTIJD EINDTIJD BODEMDIEPTE
100 265 120 : V R C (GEM) +EB -VLOED
VERTIKALE SCHAAL : DIEPTE IN CM TOV WATEROPP.
HORIZONTALE SCHAAL: SNELHEID IN CM/S (BOVEN)
CONCENTRATIE IN MG/L (ONDER)

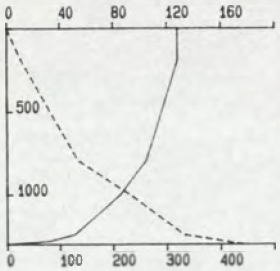

0546 0600 1300
102 285 139

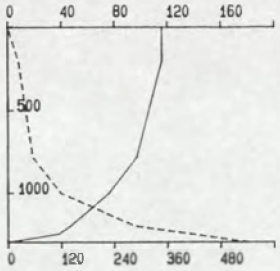

0612 0624 1300
92 290 97

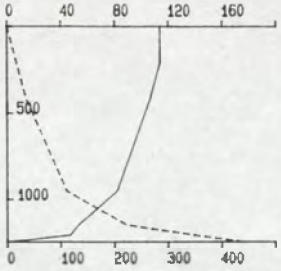

0630 0645 1250
92 294 90

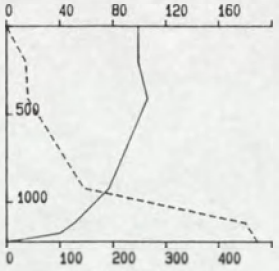

0651 0703 1230
85 293 137

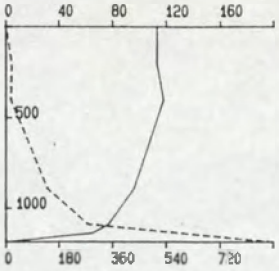

0708 0722 1190
101 295 122

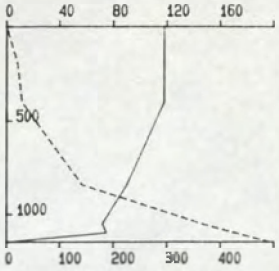

0726 0739 1150
100 296 122

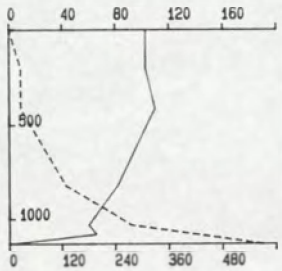

0747 0759 1130
90 297 110

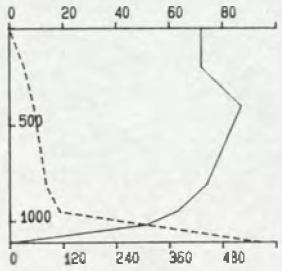

0806 0823 1110
71 296 97

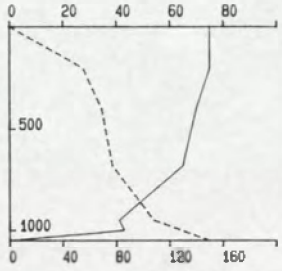

0831 0844 1050
63 302 73

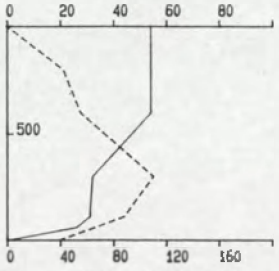

0852 0904 1000
43 300 64

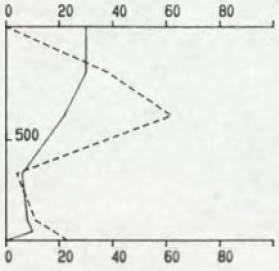

0909 0922 950
18 279 26

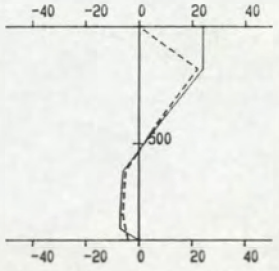

0926 0938 920
7 273 4

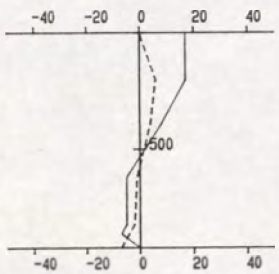

0943 0956 920
5 278 1

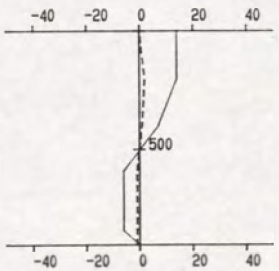

1001 1015 900
4 259 0

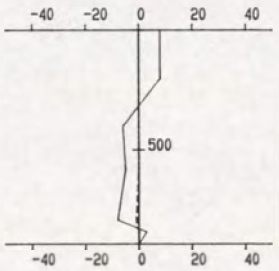

1024 1035 890
-1 117 0

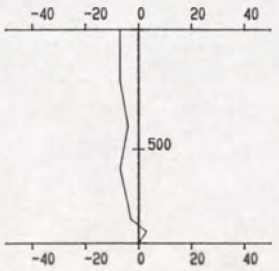

1041 1052 890
-5 118 0

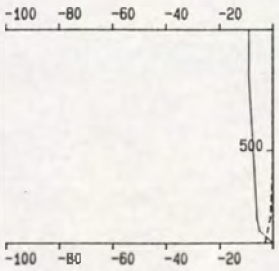

1130 1145 880
-7 75 0

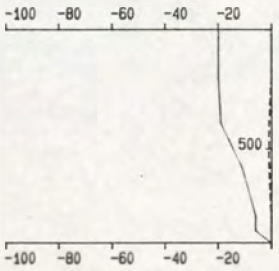

1150 1205 890
-14 94 0

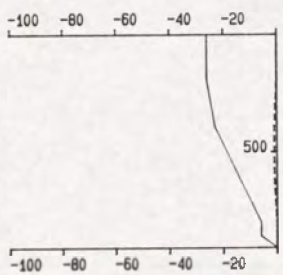

1210 1223 910
-18 102 0

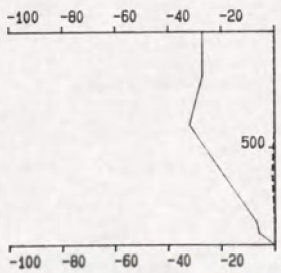

1232 1248 920
-22 107 0

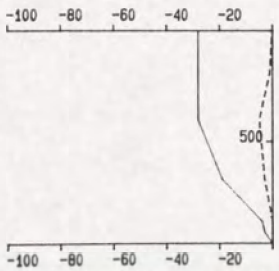

1253 1308 960
-21 101 -2

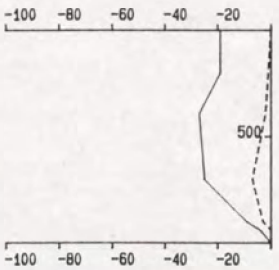

1314 1328 1000
-20 105 -3

RIJKSWATERSTAAT
DIRECTIE ZEELAND
MEETDIENST

SEDIMENTTRANSPORTMETING : ZIMMERMANGEUL
DATUM : 950517
RAAI : 3 DEELRAAI : 3 PUNT : 5 VAART.: SIERIX
X-COORDINAAT : 68206 Y-COORDINAAT : 379048

TOELICHTING OP DE VERTIKALEN

_____ V ---------- C

14.01 14.15 295 : BEGINTIJD EINDTIJD BODEMDIEPTE
100 265 120 : V R C (GEM) +EB -VLOED
VERTIKALE SCHAAL : DIEPTE IN CM TOV WATEROPP.
HORIZONTALE SCHAAL: SNELHEID IN CM/S (BOVEN)
CONCENTRATIE IN MG/L (ONDER)

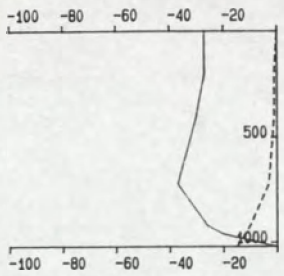

1335 1345 1020
-29 112 -3

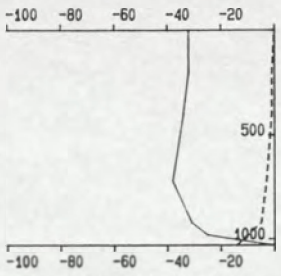

1350 1403 1030
-33 116 -3

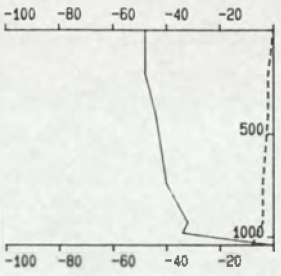

1409 1419 1040
-41 117 -3

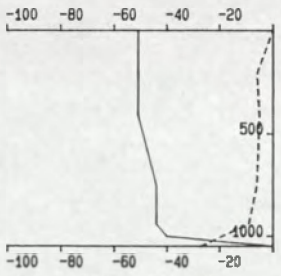

1424 1438 1050
-47 119 -7

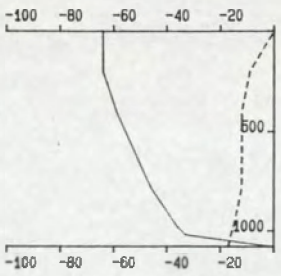

1443 1455 1080
-52 117 -11

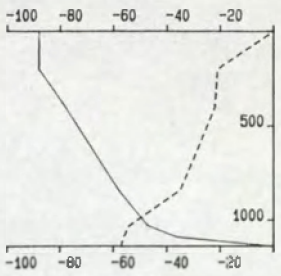

1500 1514 1140
-68 119 -29

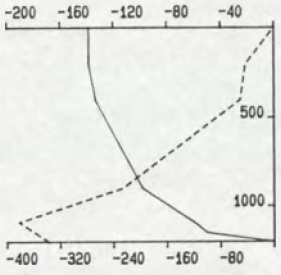

1520 1534 1200
-110 117 -150

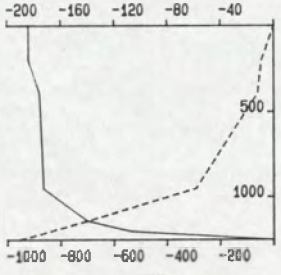

1540 1554 1250
-167 115 -238

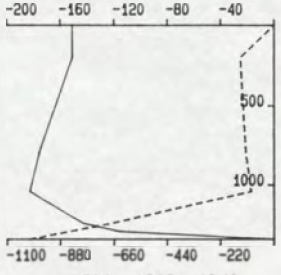

1600 1612 1340
-159 115 -205

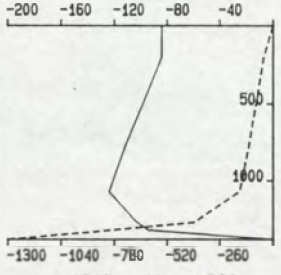

1618 1634 1380
-100 111 -174

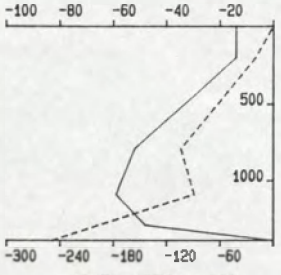

1647 1659 1390
-37 106 -85

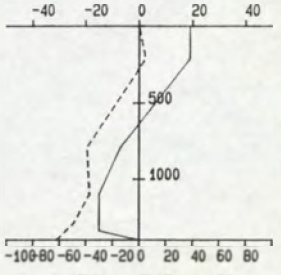

1704 1715 1400
0 246 -25

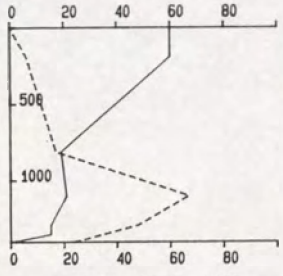

1719 1731 1400
33 279 25

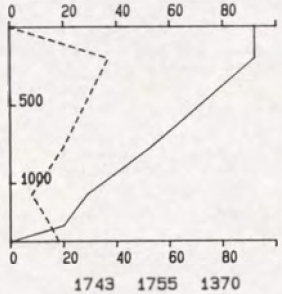

1743 1755 1370
57 296 21

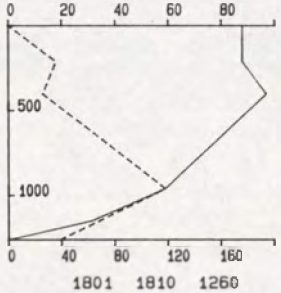

1801 1810 1260
71 297 58

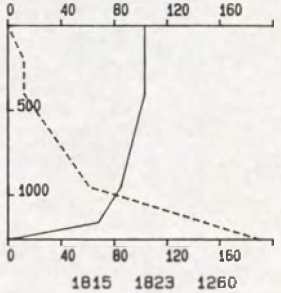

1815 1823 1260
89 299 50

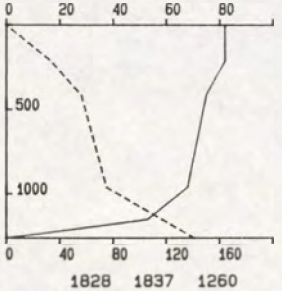

1828 1837 1260
69 303 64

RIJKSWATERSTAAT
DIRECTIE ZEELAND
MEETDIENST

SEDIMENTTRANSPORTMETING : ZIMMERMANGEUL
DATUM : 950517
RAAI : 3 DEELRAAI : 3 PUNT : 5 VAART.: SIERIX
X-COORDINAAT : 68206 Y-COORDINAAT : 379048

TOELICHTING OP DE VERTIKALEN

_____ V ---------- C

14.01 14.15 295 : BEGINTIJD EINDTIJD BODEMDIEPTE
100 265 120 : V R C (GEM) +EB -VLOED
VERTIKALE SCHAAL : DIEPTE IN CM TOV WATEROPP.
HORIZONTALE SCHAAL: SNELHEID IN CM/S (BOVEN)
CONCENTRATIE IN MG/L (ONDER)

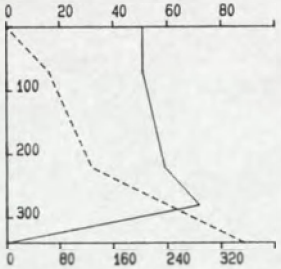

0615 0621 340
53 228 134

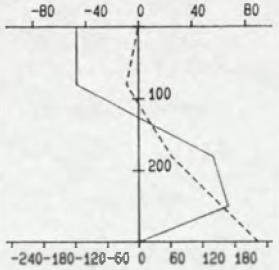

0626 0632 300
9 198 60

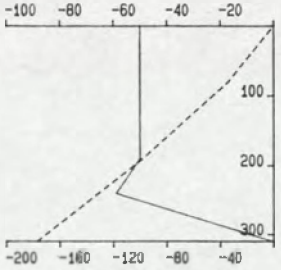

0635 0640 310
-46 124 -61

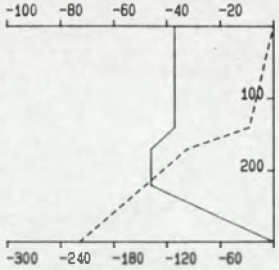

0643 0649 300
-35 121 -81

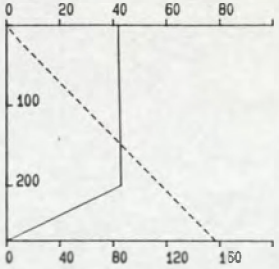

0653 0656 270
37 207 78

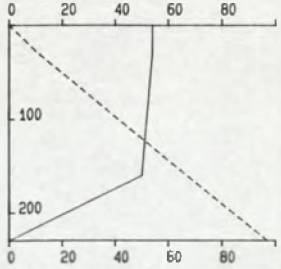

0700 0703 230
44 219 48

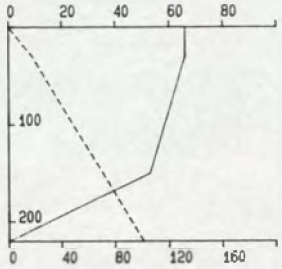

0706 0709 220
50 215 53

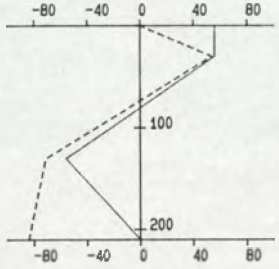

0714 0716 210
-3 179 -30

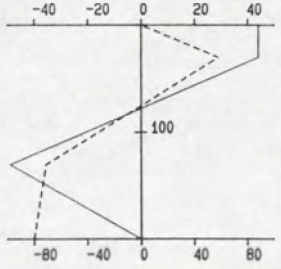

0723 0727 200
-3 178 -25

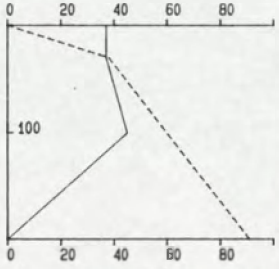

0731 0734 200
31 258 58

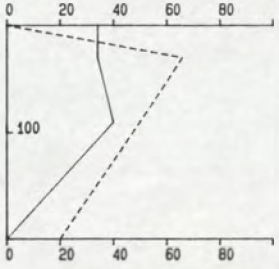

0738 0741 200
27 268 42

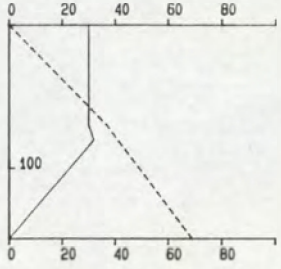

0745 0750 150
24 272 37

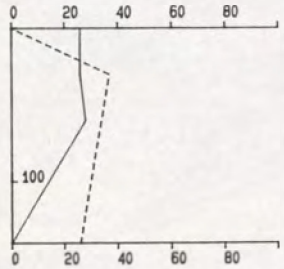

0757 0800 140
19 273 29

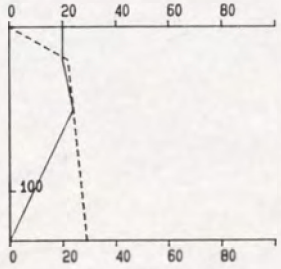

0804 0806 130
16 273 23

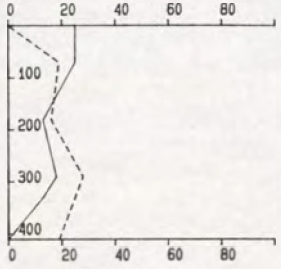

0857 0906 410
16 252 19

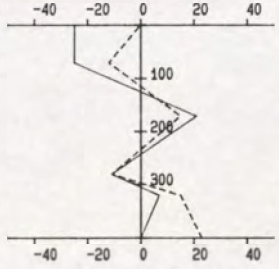

0909 0917 400
-3 174 4

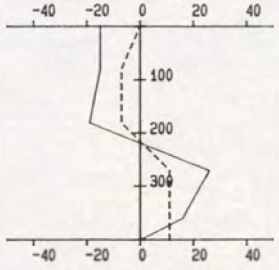

0932 0940 400
-1 163 2

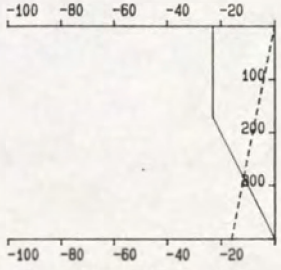

0948 0948 400
-16 175 -8

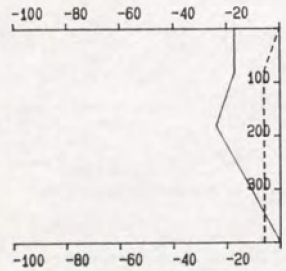

0955 1000 400
-15 169 -5

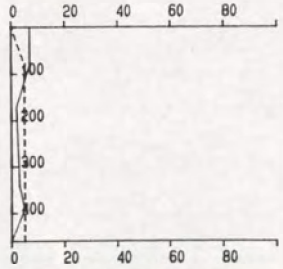

1116 1125 460
4 304 5

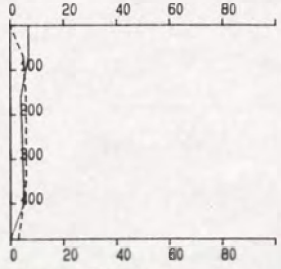

1129 1138 480
5 204 5

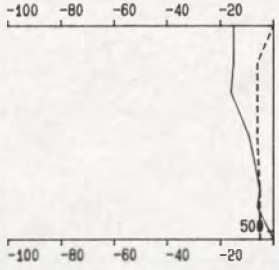

1143 1153 520
-10 35 -5

RIJKSWATERSTAAT
DIRECTIE ZEELAND
MEETDIENST

SEDIMENTTRANSPORTMETING : ZIMMERMANGEUL
DATUM : 950517
RAAI : 3 DEELRAAI : 3 PUNT : 6 VAART.: PLUIMPOT
X-COORDINAAT : 68131 Y-COORDINAAT : 379180

TOELICHTING OP DE VERTIKALEN

_____ V ---------- C
14.01 14.15 295 : BEGINTIJD EINDTIJD BODEMDIEPTE
100 265 120 : V R C (GEM) +EB -VLOED
VERTIKALE SCHAAL : DIEPTE IN CM TOV WATEROPP.
HORIZONTALE SCHAAL: SNELHEID IN CM/S (BOVEN)
CONCENTRATIE IN MG/L (ONDER)

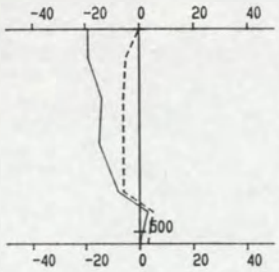

1156 1207 530
-11 42 -3

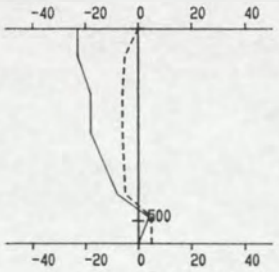

1211 1221 560
-13 46 -3

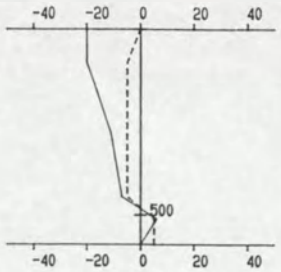

1225 1236 580
-10 55 -3

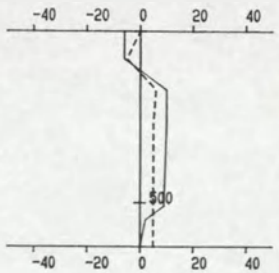

1240 1251 630
5 258 3

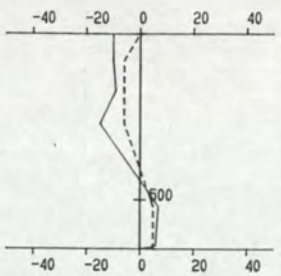

1254 1304 650
-5 28 -1

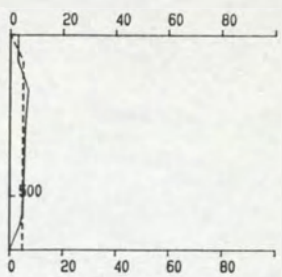

1308 1319 670
5 359 5

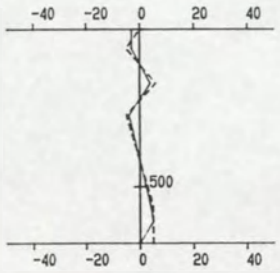

1322 1334 680
0 309 1

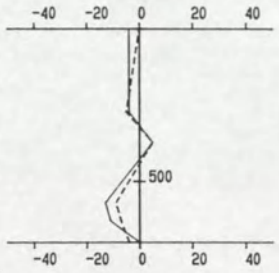

1338 1345 700
-4 53 -3

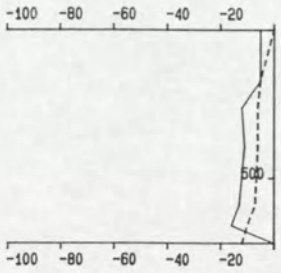

1350 1401 720
-10 44 -6

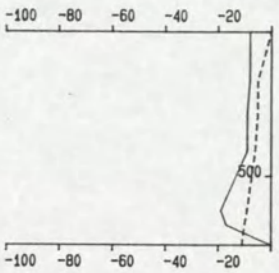

1404 1415 740
-11 41 -6

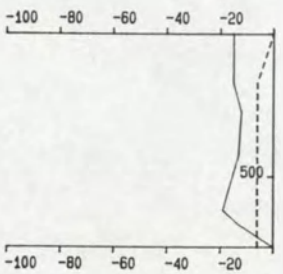

1418 1428 750
-14 54 -5

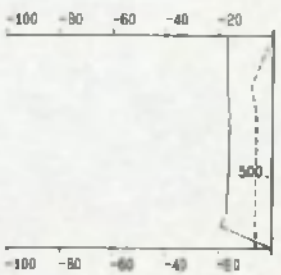

1432 1444 760
-16 46 -6

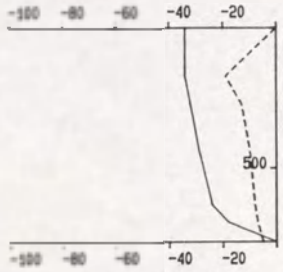

1447 1459 760
-28 57 -10

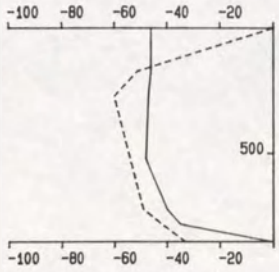

1503 1514 850
-43 63 -47

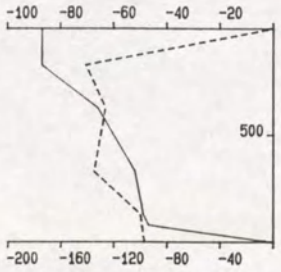

1518 1529 1000
-62 64 -114

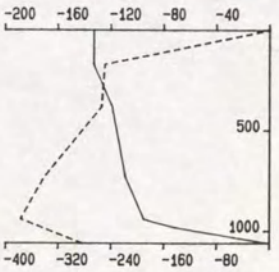

1533 1545 1060
-110 64 -276

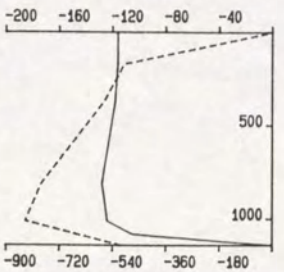

1549 1600 1140
-117 71 -610

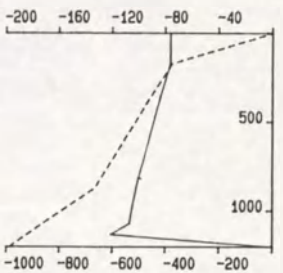

1603 1616 1200
-89 80 -557

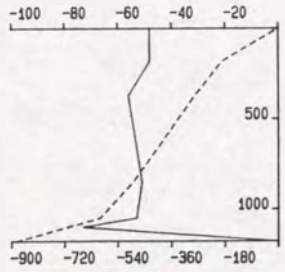

1619 1631 1180
-51 71 -383

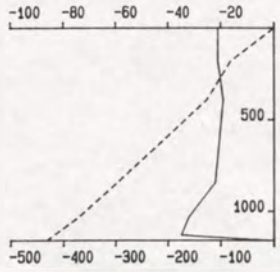

1635 1645 1160
-23 76 -206

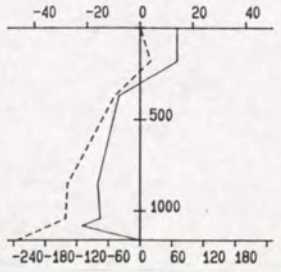

1650 1701 1160
-6 76 -81

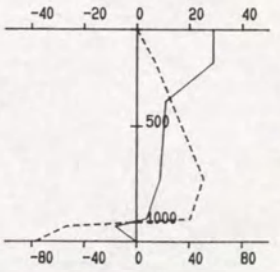

1705 1716 1100
13 244 23

RIJKSWATERSTAAT
DIRECTIE ZEELAND
MEETDIENST

SEDIMENTTRANSPORTMETING : ZIMMERMANGEUL
DATUM : 950517
RAAI : 3 DEELRAAI : 3 PUNT : 6 VAART.: PLUIMPOT
X-COORDINAAT : 68131 Y-COORDINAAT : 379180

TOELICHTING OP DE VERTIKALEN

_____ V ---------- C
14.01 14.15 295 : BEGINTIJD EINDTIJD BODEMDIEPTE
100 265 120 : V R C (GEM) +EB -VLOED
VERTIKALE SCHAAL : DIEPTE IN CM TOV WATEROPP.
HORIZONTALE SCHAAL: SNELHEID IN CM/S (BOVEN)
CONCENTRATIE IN MG/L (ONDER)

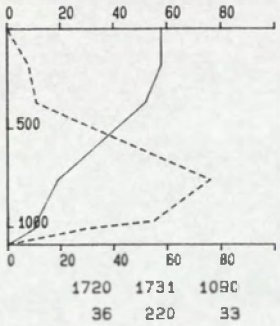

1720 1731 1090
36 220 33

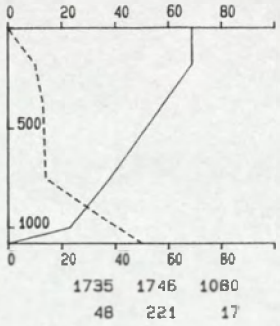

1735 1746 1080
48 221 17

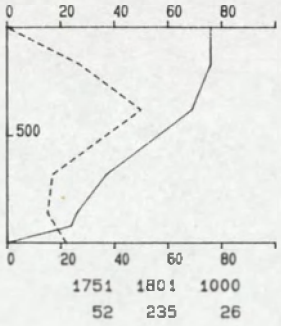

1751 1801 1000
52 235 26

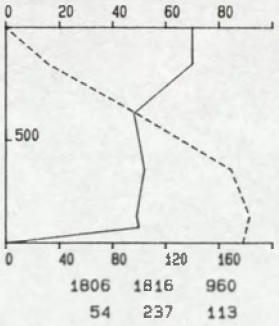

1806 1816 960
54 237 113

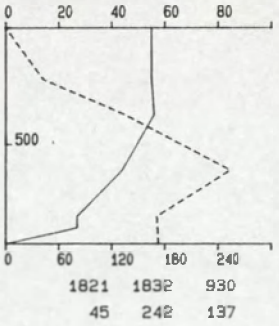

1821 1832 930
45 242 137

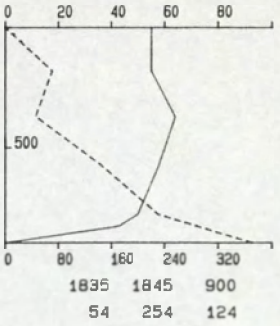

1835 1845 900
54 254 124

RIJKSWATERSTAAT
DIRECTIE ZEELAND
MEETDIENST

SEDIMENTTRANSPORTMETING : ZIMMERMANGEUL
DATUM : 950517
RAAI : 3 DEELRAAI : 3 PUNT : 6 VAART.: PLUIMPOT
X-COORDINAAT : 68131 Y-COORDINAAT : 379180

TOELICHTING OP DE VERTIKALEN

_____ V ---------- C
14.01 14.15 295 : BEGINTIJD EINDTIJD BODEMDIEPTE
100 265 120 : V R C (GEM) +EB -VLOED
VERTIKALE SCHAAL : DIEPTE IN CM TOV WATEROPP.
HORIZONTALE SCHAAL: SNELHEID IN CM/S (BOVEN)
CONCENTRATIE IN MG/L (ONDER)

19. Vertikalen - zandtransport + tabel totaal transport

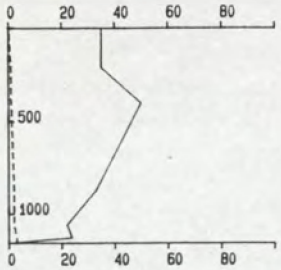

0600 0614 1160
36 264 1

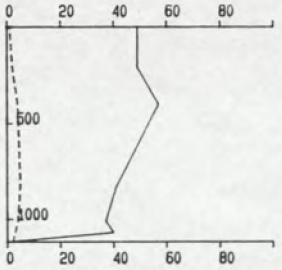

0625 0638 1120
46 264 4

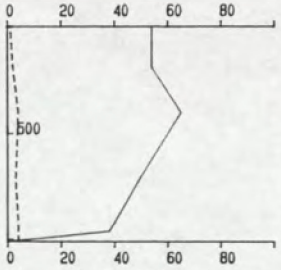

0642 0653 1010
52 261 3

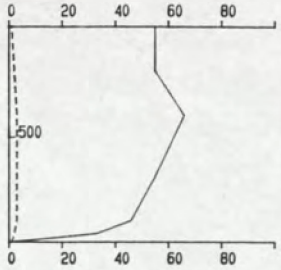

0657 0709 980
54 263 3

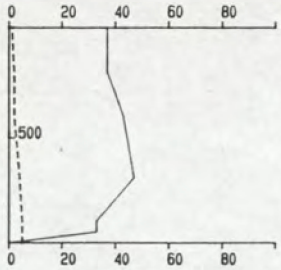

0725 0737 980
39 256 3

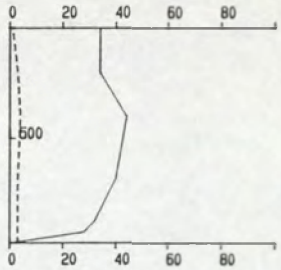

0740 0751 980
36 252 3

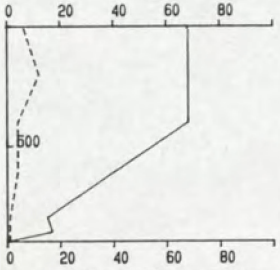

0755 0806 900
50 257 5

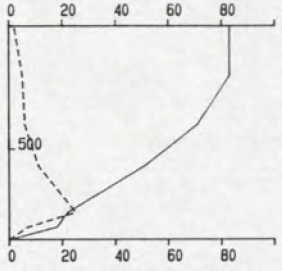

0810 0821 870
59 262 9

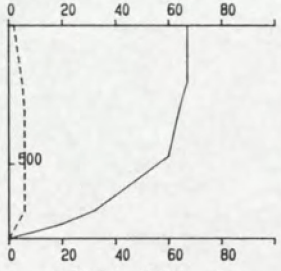

0825 0837 770
54 261 5

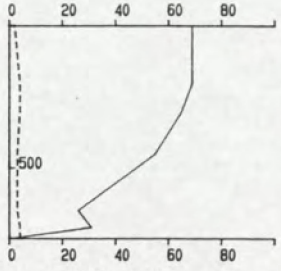

0840 0852 750
53 261 3

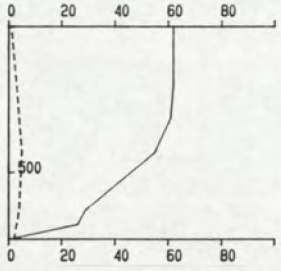

0856 0908 730
50 263 3

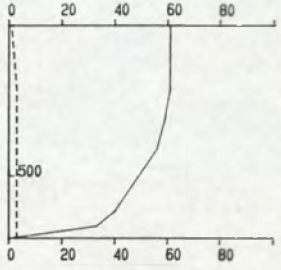

0915 0928 710
52 260 3

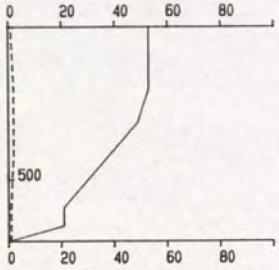

0936 0952 700
40 263 2

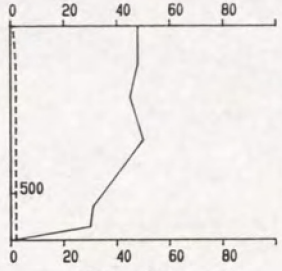

0955 1007 640
42 257 2

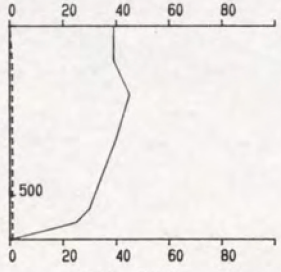

1011 1024 630
36 254 1

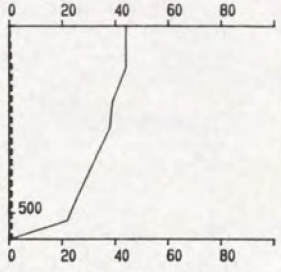

1029 1040 570
34 259 1

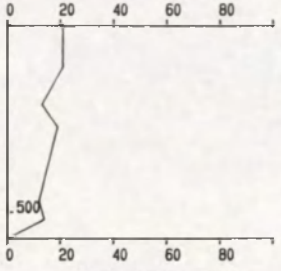

1044 1055 570
16 264 0

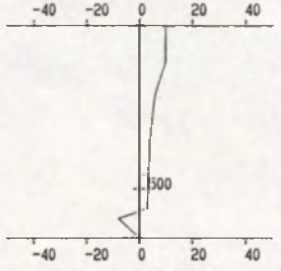

1059 1112 650
5 248 0

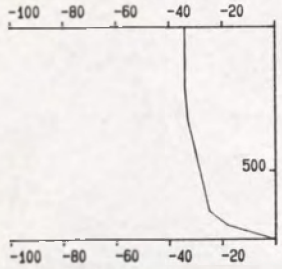

1116 1129 740
-29 72 0

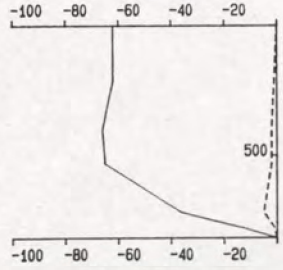

1147 1158 820
-55 74 -2

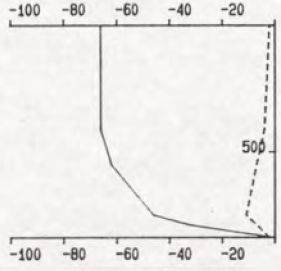

1208 1216 840
-59 70 -5

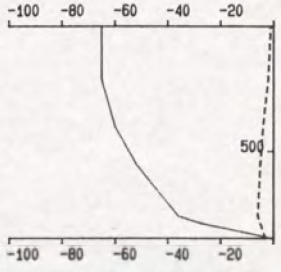

1228 1240 850
-53 64 -4

RIJKSWATERSTAAT
DIRECTIE ZEELAND
MEETDIENST

SEDIMENTTRANSPORTMETING : OVERLOOP V VALKENISS
DATUM : 950516
RAAI : 3 DEELRAAI : 2 PUNT : 1 VAART.: LODYCKE
X-COORDINAAT : 68259 Y-COORDINAAT : 376379

TOELICHTING OP DE VERTIKALEN

_____ V ---------- T
14.01 14.15 295 : BEGINTIJD EINDTIJD BODEMDIEPTE
100 265 120 : V R T (GEM) +EB -VLOED
VERTIKALE SCHAAL : DIEPTE IN CM TOV WATEROPP.
HORIZONTALE SCHAAL: SNELHEID IN CM/S (BOVEN)
TRANSPORT IN GR/M2.S (ONDER)

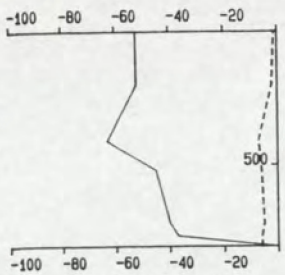

1243 1303 810
-49 66 -4

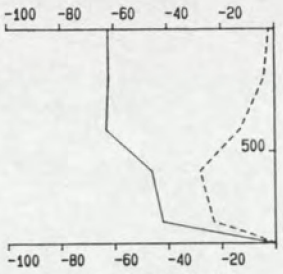

1312 1324 880
-52 60 -14

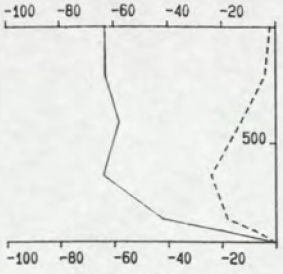

1328 1340 930
-55 73 -12

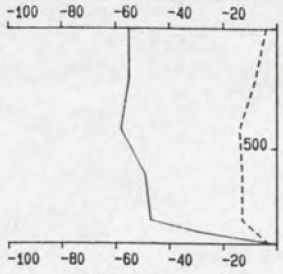

1350 1402 900
-50 68 -10

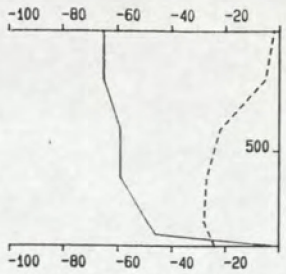

1407 1418 900
-57 67 -18

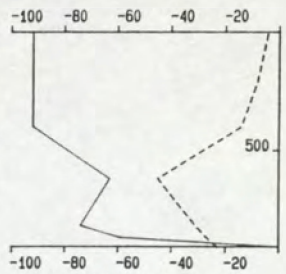

1426 1438 910
-79 71 -22

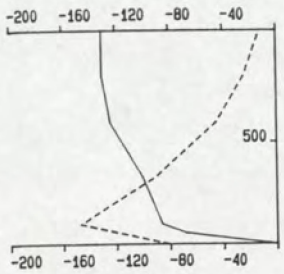

1442 1453 960
-109 72 -66

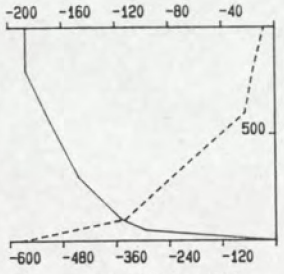

1456 1508 1000
-156 76 -167

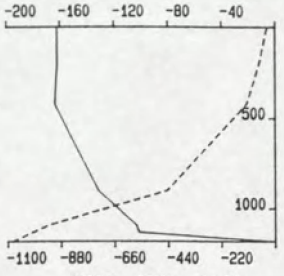

1526 1538 1180
-143 81 -326

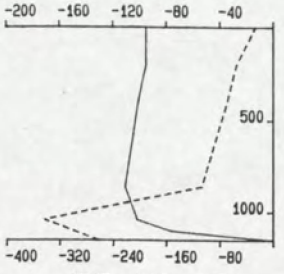

1545 1559 1150
-99 77 -117

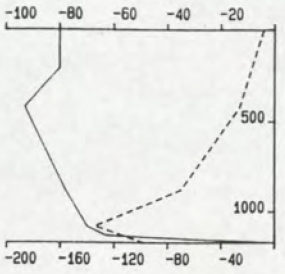

1603 1617 1170
-80 77 -51

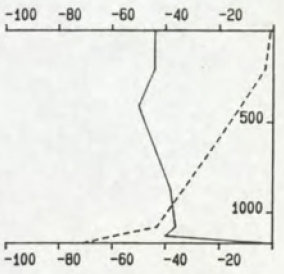

1623 1634 1170
-42 74 -22

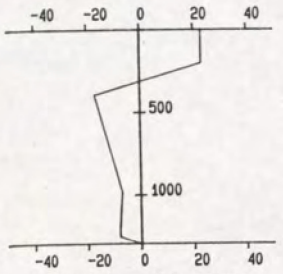

1654 1705 1290
-3 36 0

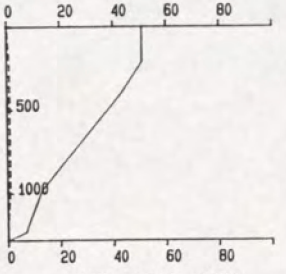

1708 1720 1280
30 292 1

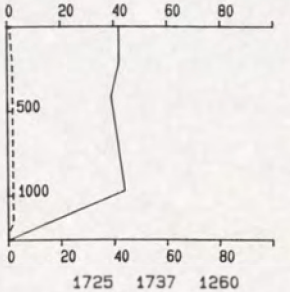

1725 1737 1260
37 259 2

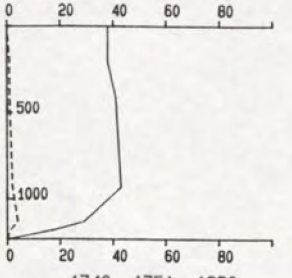

1740 1751 1230
38 258 1

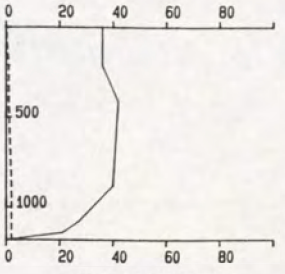

1755 1806 1180
37 267 1

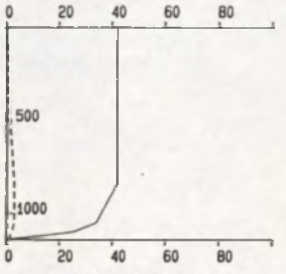

1809 1821 1140
40 260 2

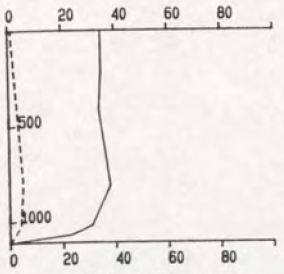

1827 1838 1110
34 261 3

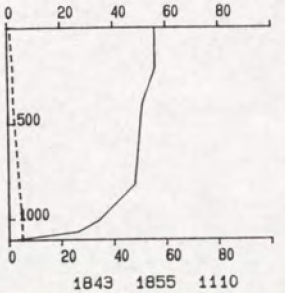

1843 1855 1110
48 262 3

RIJKSWATERSTAAT
DIRECTIE ZEELAND
MEETDIENST

SEDIMENTTRANSPORTMETING : OVERLOOP V VALKENISS
DATUM : 950516
RAAI : 3 DEELRAAI : 2 PUNT : 1 VAART.: LODYCKE
X-COORDINAAT : 68259 Y-COORDINAAT : 376379

TOELICHTING OP DE VERTIKALEN

_____ V ---------- T
14.01 14.15 295 : BEGINTIJD EINDTIJD BODEMDIEPTE
100 265 120 : V R T (GEM) +EB -VLOED
VERTIKALE SCHAAL : DIEPTE IN CM TOV WATEROPP.
HORIZONTALE SCHAAL: SNELHEID IN CM/S (BOVEN)
TRANSPORT IN GR/M2.S (ONDER)

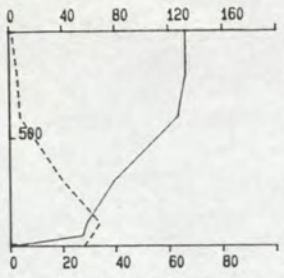

0559 0612 1010
101 248 13

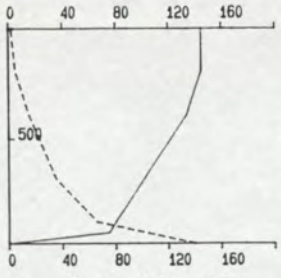

0620 0633 980
116 245 31

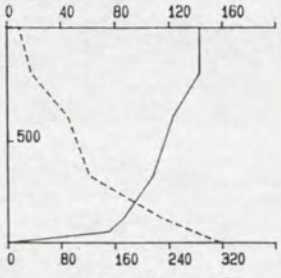

0640 0651 950
115 248 114

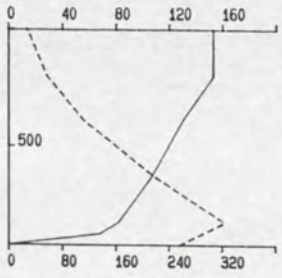

0658 0713 930
119 245 158

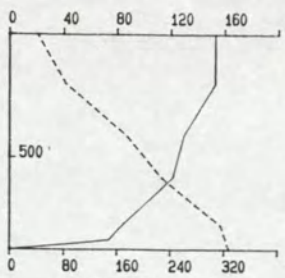

0717 0728 880
123 243 181

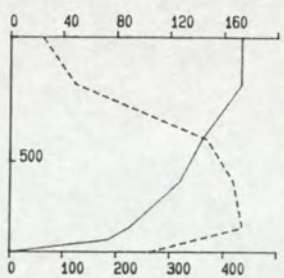

0732 0744 870
135 243 293

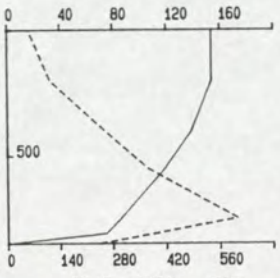

0748 0800 850
125 243 285

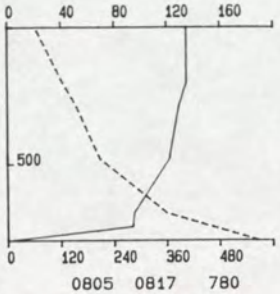

0805 0817 780
117 243 217

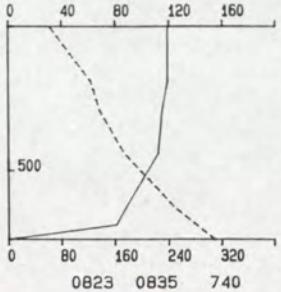

0823 0835 740
105 244 169

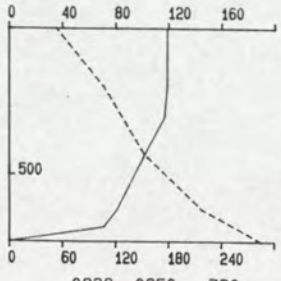

0838 0850 730
101 243 149

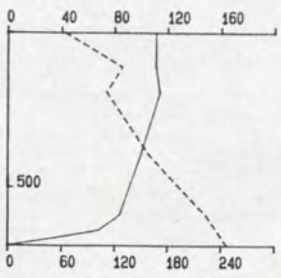

0854 0905 690
96 244 158

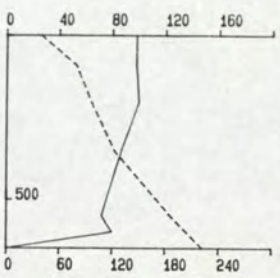

0917 0928 650
85 245 127

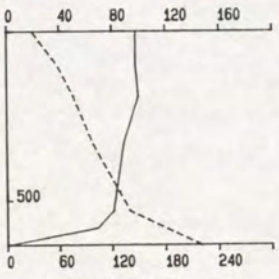

0937 0948 630
86 244 102

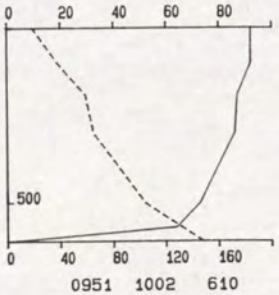

0951 1002 610
80 245 73

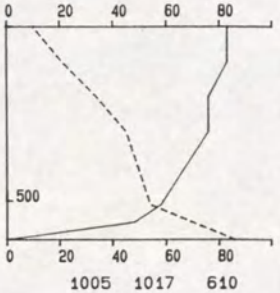

1005 1017 610
68 243 42

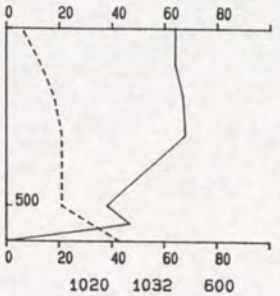

1020 1032 600
56 245 20

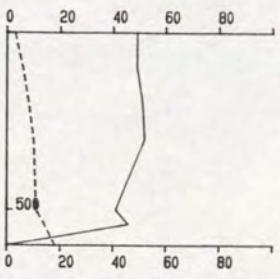

1035 1046 600
46 242 9

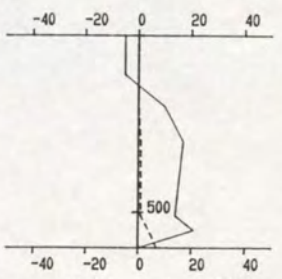

1050 1104 600
9 205 1

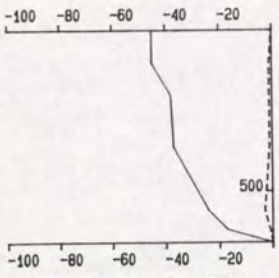

1108 1119 660
-34 72 -1

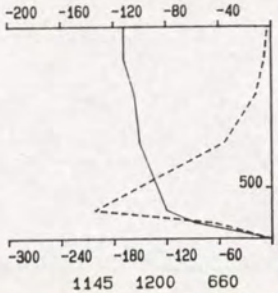

1145 1200 660
-93 37 -63

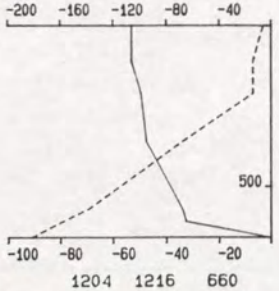

1204 1216 660
-88 36 -34

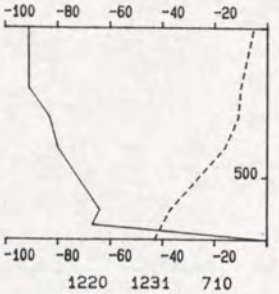

1220 1231 710
-78 41 -19

RIJKSWATERSTAAT
DIRECTIE ZEELAND
MEETDIENST

SEDIMENTTRANSPORTMETING : OVERLOOP V VALKENISS
DATUM : 950516
RAAI : 3 DEELRAAI : 2 PUNT : 2 VAART.: HOUTVLIET
X-COORDINAAT : 68100 Y-COORDINAAT : 377206

TOELICHTING OP DE VERTIKALEN

_____ V ---------- T
14.01 14.15 295 : BEGINTIJD EINDTIJD BODEMDIEPTE
100 265 120 : V R T (GEM) +EB -VLOED
VERTIKALE SCHAAL : DIEPTE IN CM TOV WATEROPP.
HORIZONTALE SCHAAL: SNELHEID IN CM/S (BOVEN)
TRANSPORT IN GR/M2.S (ONDER)

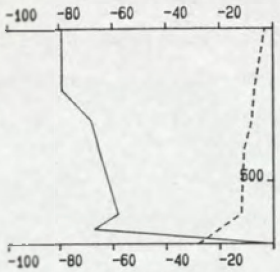

1236 1248 710
-67 46 -10

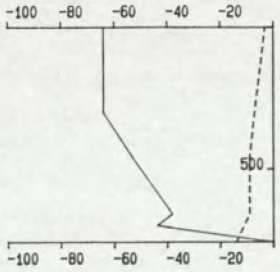

1251 1300 760
-53 49 -8

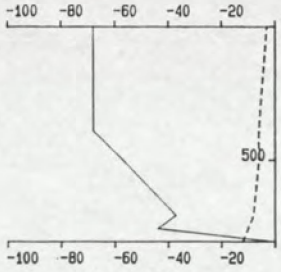

1315 1327 810
-57 59 -6

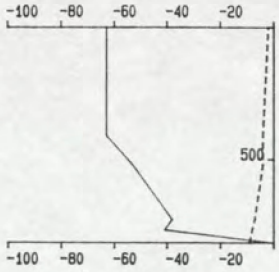

1341 1351 820
-54 64 -4

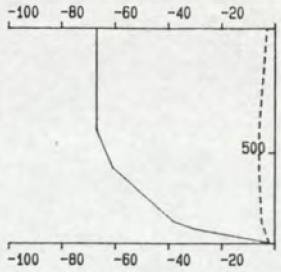

1404 1419 870
-57 67 -5

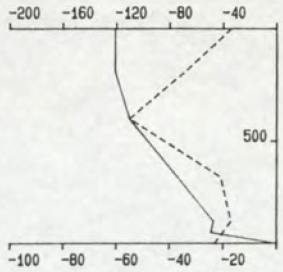

1437 1455 960
-91 63 -31

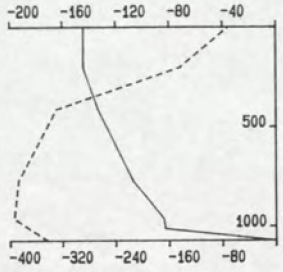

1502 1516 1070
-118 69 -294

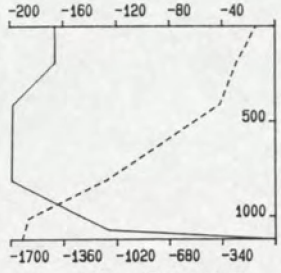

1520 1532 1120
-175 75 -744

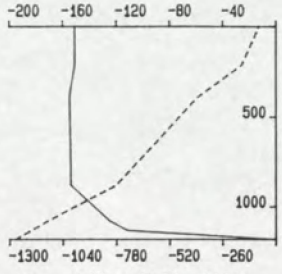

1537 1548 1180
-145 81 -567

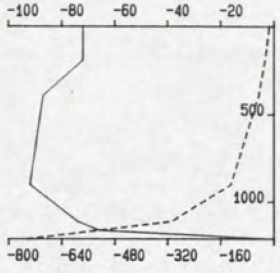

1557 1609 1210
-81 68 -127

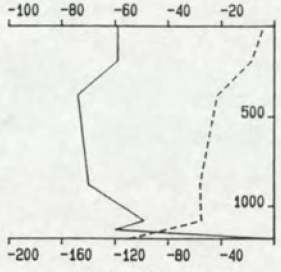

1612 1623 1180
-64 77 -44

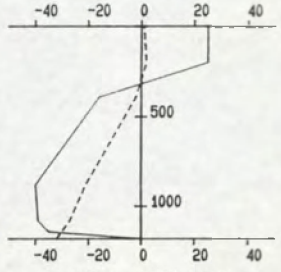

1626 1637 1180
-16 75 -11

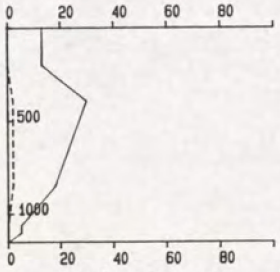

1654 1705 1150
18 258 1

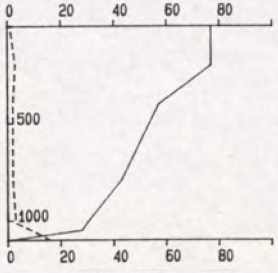

1720 1734 1100
53 256 3

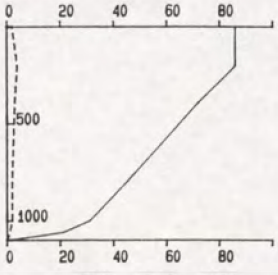

1738 1749 1100
60 256 3

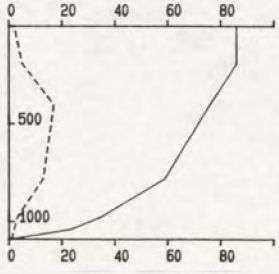

1753 1804 1090
65 252 10

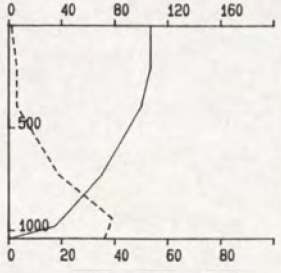

1807 1819 1040
81 255 14

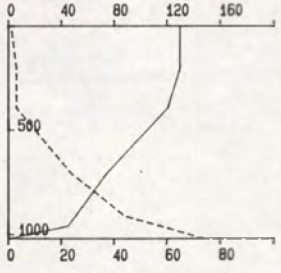

1823 1834 1020
95 253 18

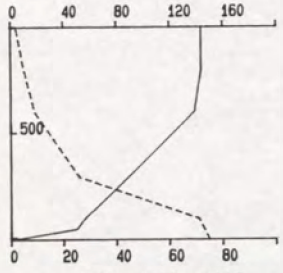

1838 1852 1010
110 248 24

RIJKSWATERSTAAT
DIRECTIE ZEELAND
MEETDIENST

SEDIMENTTRANSPORTMETING : OVERLOOP V VALKENISS
DATUM : 950516
RAAI : 3 DEELRAAI : 2 PUNT : 2 VAART.: HOUTVLIET
X-COORDINAAT : 68100 Y-COORDINAAT : 377206

TOELICHTING OP DE VERTIKALEN

_____ V ---------- T
14.01 14.15 295 : BEGINTIJD EINDTIJD BODEMDIEPTE
100 265 120 : V R T (GEM) +EB -VLOED
VERTIKALE SCHAAL : DIEPTE IN CM TOV WATEROPP.
HORIZONTALE SCHAAL: SNELHEID IN CM/S (BOVEN)
TRANSPORT IN GR/M2.S (ONDER)

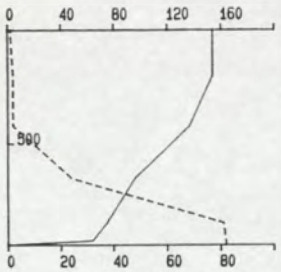

0555 0613 950
119 252 24

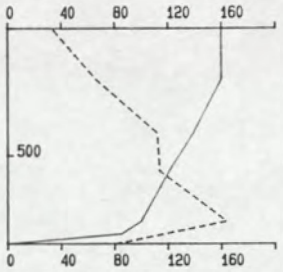

0625 0641 850
131 258 99

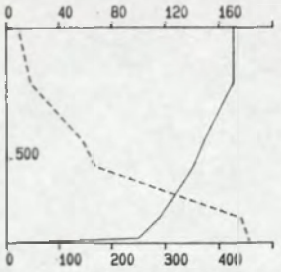

0645 0659 830
146 254 180

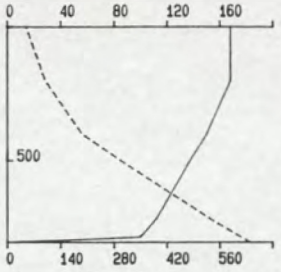

0704 0717 810
143 252 264

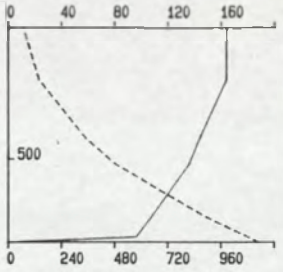

0721 0738 820
139 252 431

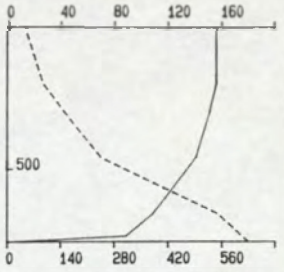

0742 0756 760
136 252 259

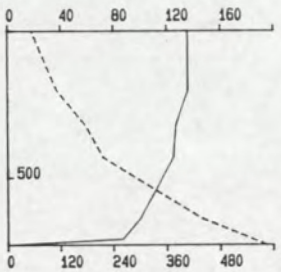

0802 0815 730
120 254 233

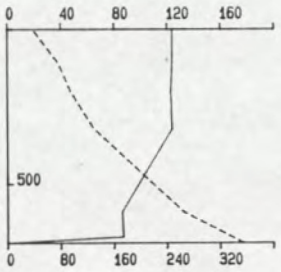

0819 0833 690
110 258 162

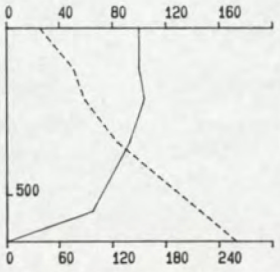

0903 0913 640
84 261 134

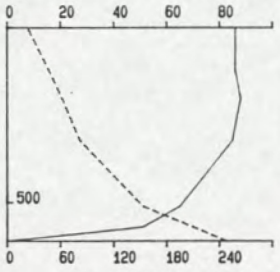

0920 0935 610
76 266 98

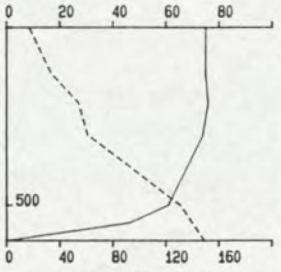

0941 0955 600
66 268 75

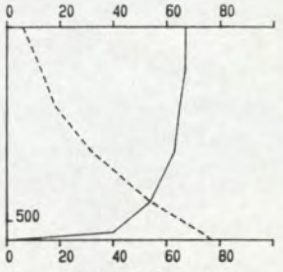

1001 1019 550
60 267 32

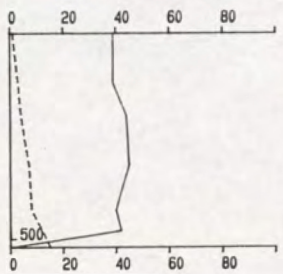

1027 1043 520
40 254 6

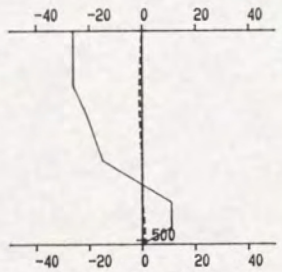

1049 1105 510
-12 91 0

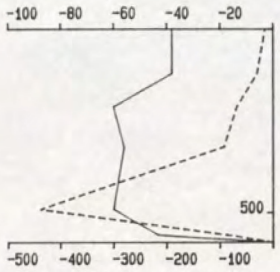

1137 1155 580
-50 22 -138

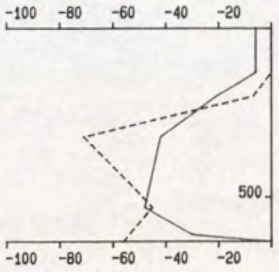

1201 1215 630
-29 40 -35

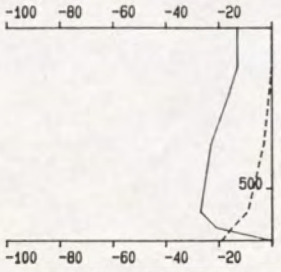

1220 1237 660
-19 39 -4

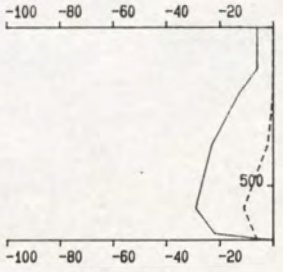

1246 1259 670
-18 49 -3

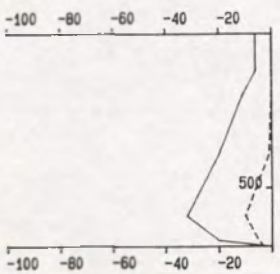

1304 1317 690
-17 51 -3

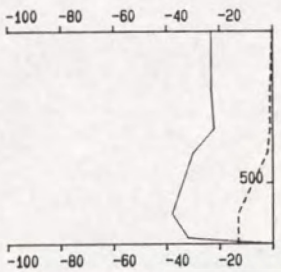

1322 1335 700
-28 61 -4

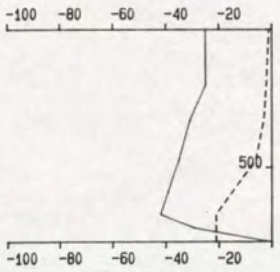

1342 1355 770
-30 70 -8

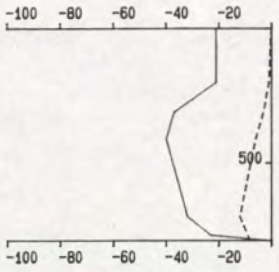

1400 1415 790
-30 49 -5

RIJKSWATERSTAAT
DIRECTIE ZEELAND
MEETDIENST

SEDIMENTTRANSPORTMETING : OVERLOOP V VALKENISS
DATUM : 950516
RAAI : 3 DEELRAAI : 2 PUNT : 3 VAART.: WIJTVLIET
X-COORDINAAT : 67919 Y-COORDINAAT : 377409

TOELICHTING OP DE VERTIKALEN

_____ V ---------- T
14.01 14.15 295 : BEGINTIJD EINDTIJD BODEMDIEPTE
100 265 120 : V R T (GEM) +EB -VLOED
VERTIKALE SCHAAL : DIEPTE IN CM TOV WATEROPP.
HORIZONTALE SCHAAL: SNELHEID IN CM/S (BOVEN)
TRANSPORT IN GR/M2.S (ONDER)

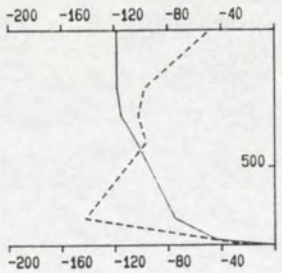

1425 1442 790
-98 62 -97

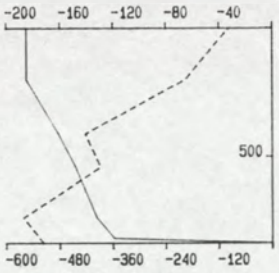

1448 1502 840
-158 79 -352

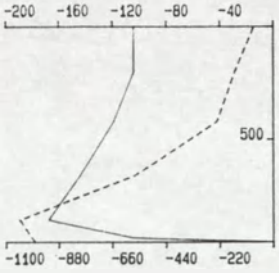

1514 1532 960
-125 90 -442

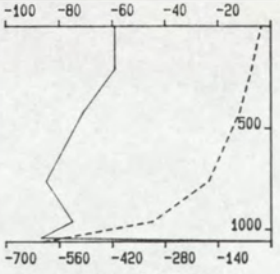

1547 1602 1060
-72 85 -148

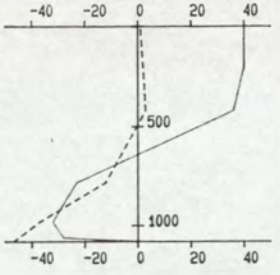

1609 1625 1080
10 236 -9

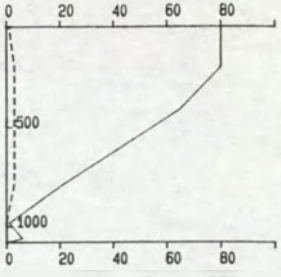

1630 1644 1080
46 217 2

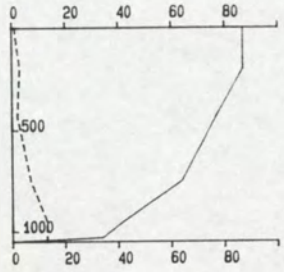

1705 1721 1050
69 275 5

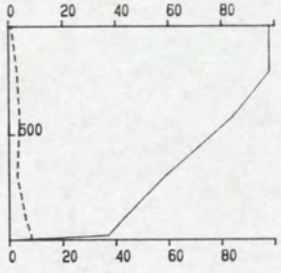

1727 1741 990
74 271 4

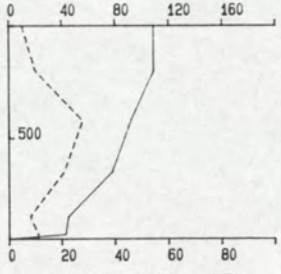

1745 1759 950
84 268 16

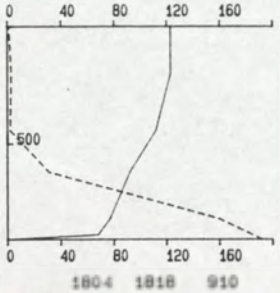

1804 1818 910
103 267 43

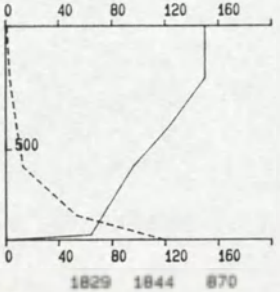

1829 1844 870
114 265 21

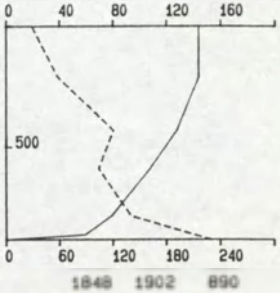

1848 1902 890
117 266 101

RIJKSWATERSTAAT
DIRECTIE ZEELAND
MEETDIENST

SEDIMENTTRANSPORTMETING : OVERLOOP V VALKENISS
DATUM : 950516
RAAI : 3 DEELRAAI : 2 PUNT : 3 VAART.: WIJTVLIET
X-COORDINAAT : 67918 Y-COORDINAAT : 377409

TOELICHTING OP DE VERTIKALEN

_____ V ---------- T

14.01 14.15 295 : BEGINTIJD EINDTIJD BODEMDIEPTE
100 265 120 : V R T (GEM) +EB -VLOED
VERTIKALE SCHAAL : DIEPTE IN CM TOV WATEROPP.
HORIZONTALE SCHAAL: SNELHEID IN CM/S (BOVEN)
TRANSPORT IN GR/M2.S (ONDER)

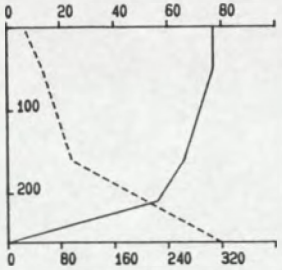

0532 0538 280
62 305 120

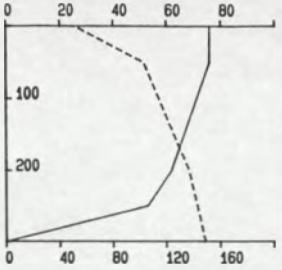

0543 0548 300
61 305 121

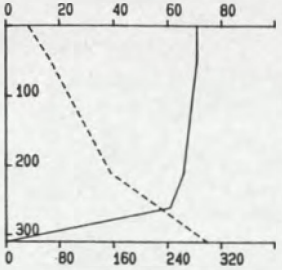

0553 0558 310
62 305 139

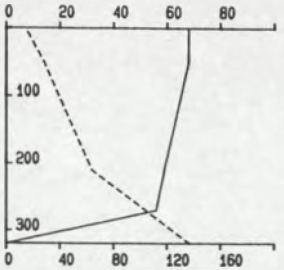

0604 0609 320
58 305 61

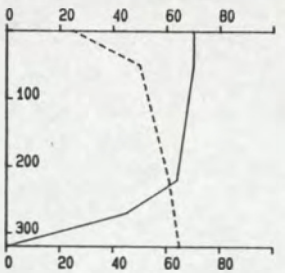

0614 0620 320
59 305 55

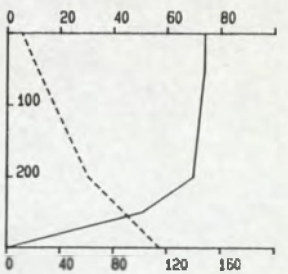

0624 0631 300
63 305 53

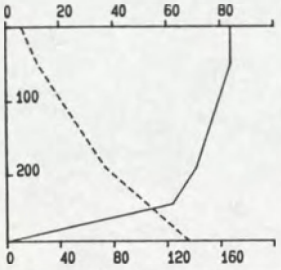

0635 0643 290
69 305 63

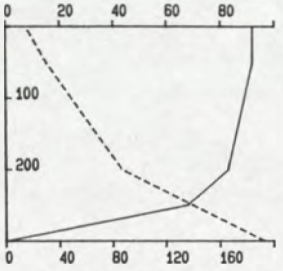

0646 0651 300
77 305 80

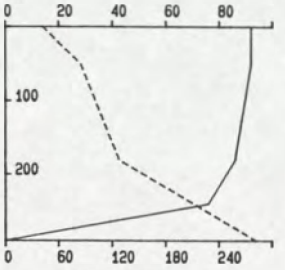

0654 0659 290
79 305 136

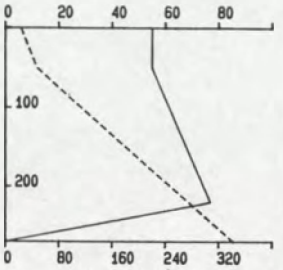

0703 0706 270
59 305 165

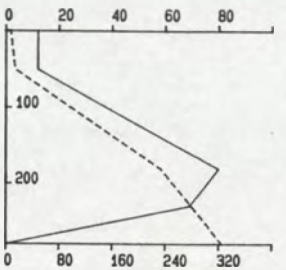

0709 0715 280
43 305 159

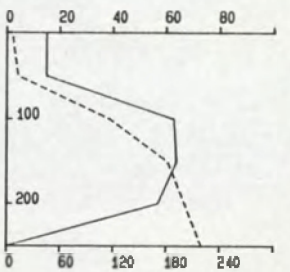

0718 0727 250
41 305 125

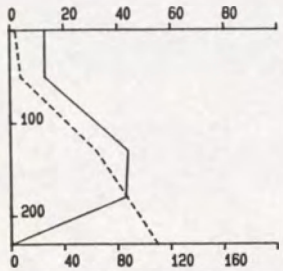

0731 0737 230
27 305 52

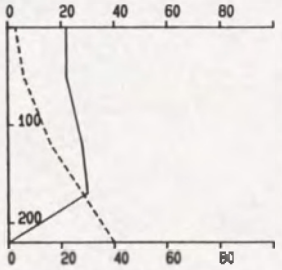

0742 0749 220
23 305 17

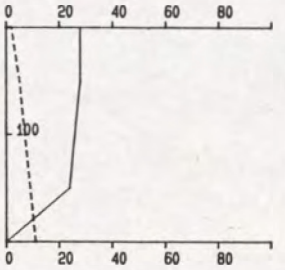

0753 0757 200
23 305 7

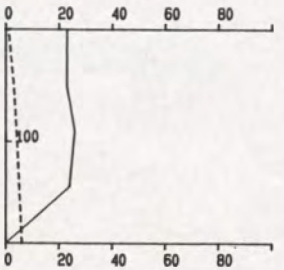

0800 0805 190
21 305 4

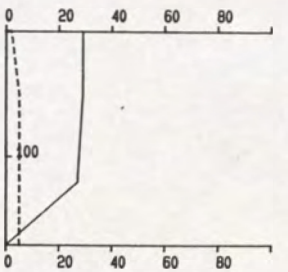

0810 0812 170
24 305 5

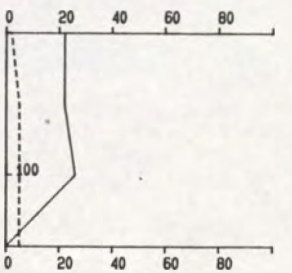

0817 0820 150
20 305 5

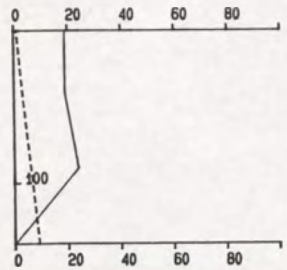

0826 0830 140
17 305 5

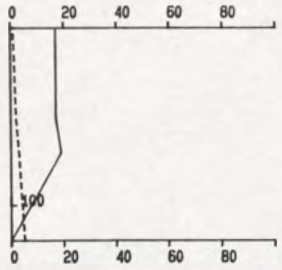

0834 0837 120
14 305 3

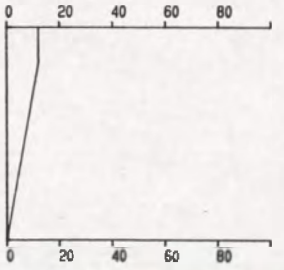

0902 0902 60
7 305 0

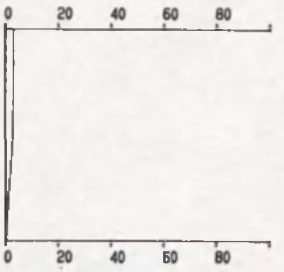

1327 1327 90
2 250 0

RIJKSWATERSTAAT
DIRECTIE ZEELAND
MEETDIENST

SEDIMENTTRANSPORTMETING : ZIMMERMANGEUL
DATUM : 950517
RAAI : 3 DEELRAAI : 3 PUNT : 4 VAART.: STEENVLIET
X-COORDINAAT : 68091 Y-COORDINAAT : 378918

TOELICHTING OP DE VERTIKALEN

_____ V ---------- T
14.01 14.15 295 : BEGINTIJD EINDTIJD BODEMDIEPTE
100 265 120 : V R T (GEM) +EB -VLOED
VERTIKALE SCHAAL : DIEPTE IN CM TOV WATEROPP.
HORIZONTALE SCHAAL: SNELHEID IN CM/S (BOVEN)
TRANSPORT IN GR/M2.S (ONDER)

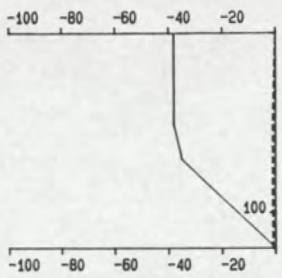

1352 1357 120
-29 171 -1

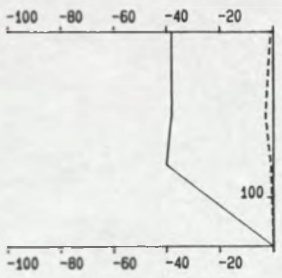

1404 1407 130
-31 155 -1

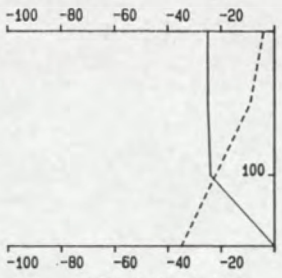

1410 1412 150
-21 53 -17

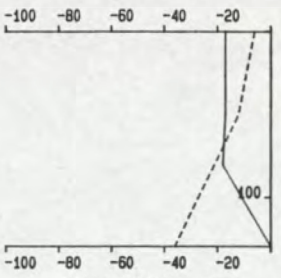

1424 1427 130
-14 73 -18

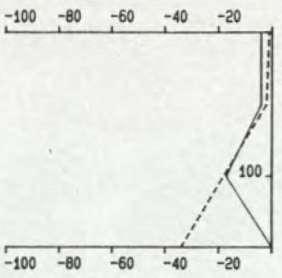

1431 1434 150
-8 82 -13

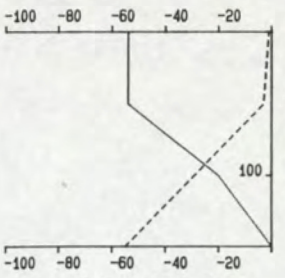

1443 1448 150
-34 134 -20

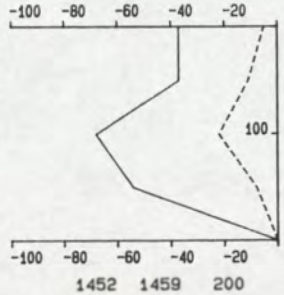

1452 1459 200
-44 122 -11

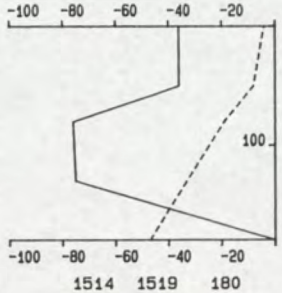

1514 1519 180
-51 121 -22

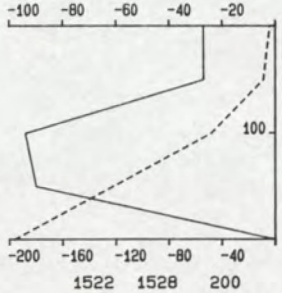

1522 1528 200
-56 144 -70

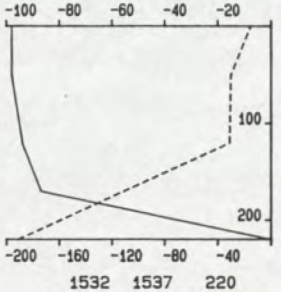

1532 1537 220
-83 147 -65

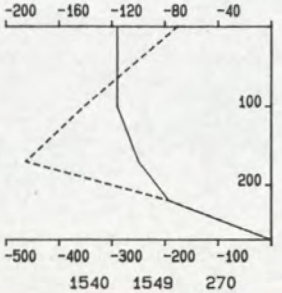

1540 1549 270
-94 128 -282

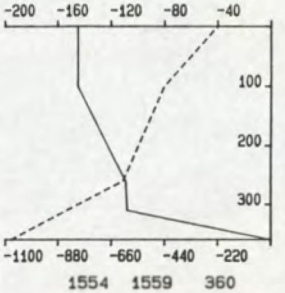

1554 1559 360
-119 126 -559

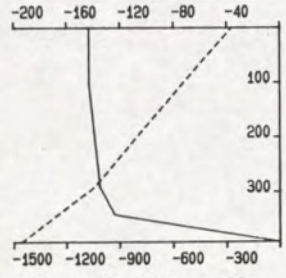

1603 1610 390
-129 123 -810

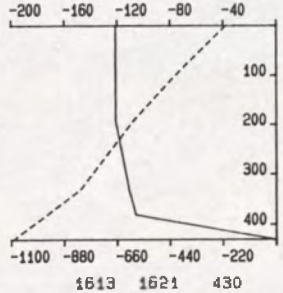

1613 1621 430
-110 138 -628

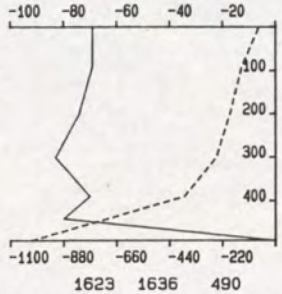

1623 1636 490
-71 145 -300

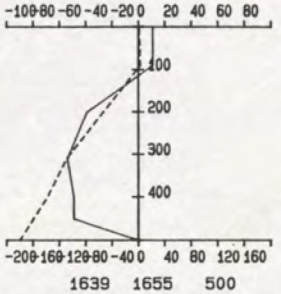

1639 1655 500
-28 117 -77

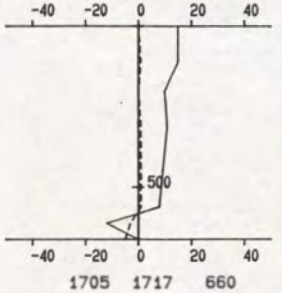

1705 1717 660
9 271 0

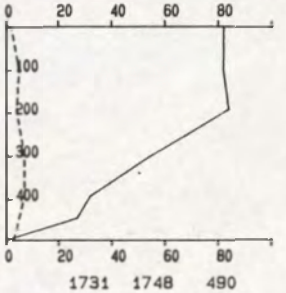

1731 1748 490
60 325 5

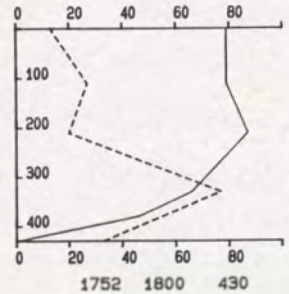

1752 1800 430
70 328 37

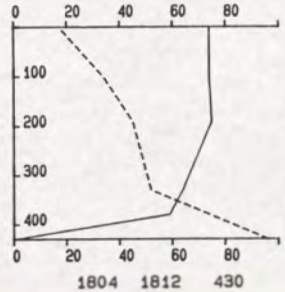

1804 1812 430
66 335 47

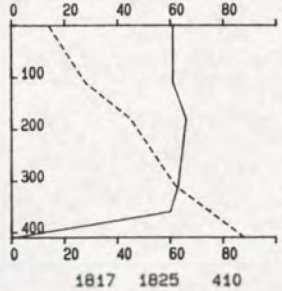

1817 1825 410
59 342 47

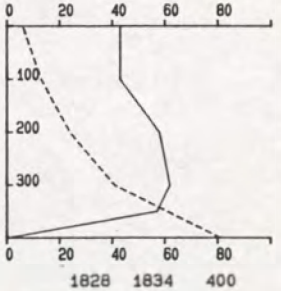

1828 1834 400
49 346 30

RIJKSWATERSTAAT
DIRECTIE ZEELAND
MEETDIENST

SEDIMENTTRANSPORTMETING : ZIMMERMANGEUL
DATUM : 950517
RAAI : 3 DEELRAAI : 3 PUNT : 4 VAART.: STEENVLIET
X-COORDINAAT : 68091 Y-COORDINAAT : 378918

TOELICHTING OP DE VERTIKALEN

_____ V ---------- T
14.01 14.15 295 : BEGINTIJD EINDTIJD BODEMDIEPTE
100 265 120 : V R T (GEM) +EB -VLOED
VERTIKALE SCHAAL : DIEPTE IN CM TOV WATEROPP.
HORIZONTALE SCHAAL: SNELHEID IN CM/S (BOVEN)
TRANSPORT IN GR/M2.S (ONDER)

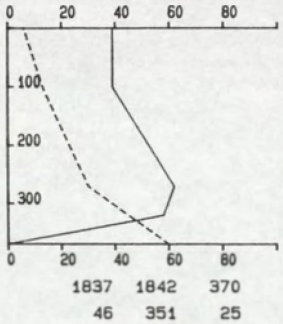

RIJKSWATERSTAAT
DIRECTIE ZEELAND
MEETDIENST

SEDIMENTTRANSPORTMETING : ZIMMERMANGEUL
DATUM : 950517
RAAI : 3 DEELRAAI : 3 PUNT : 4 VAART.: STEENVLIET
X-COORDINAAT : 68091 Y-COORDINAAT : 378918

TOELICHTING OP DE VERTIKALEN

_____ V ---------- T
14.01 14.15 295 : BEGINTIJD EINDTIJD BODEMDIEPTE
100 265 120 : V R T (GEM) +EB -VLOED
VERTIKALE SCHAAL : DIEPTE IN CM TOV WATEROPP.
HORIZONTALE SCHAAL: SNELHEID IN CM/S (BOVEN)
TRANSPORT IN GR/M2.S (ONDER)

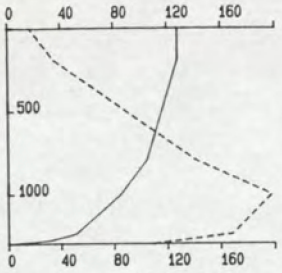

0546 0600 1300
102 285 112

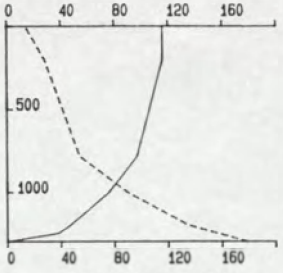

0612 0624 1300
92 290 63

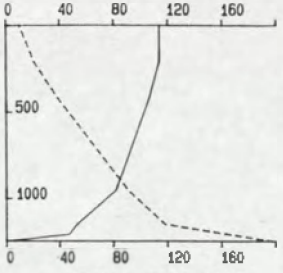

0630 0645 1250
92 294 65

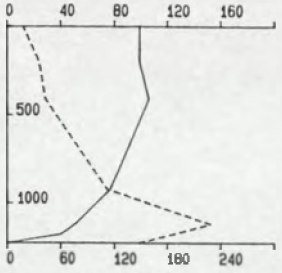

0651 0703 1230
85 293 88

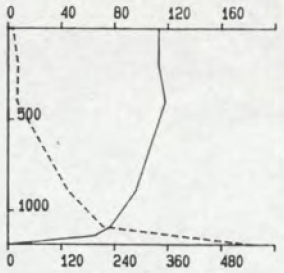

0708 0722 1190
101 295 100

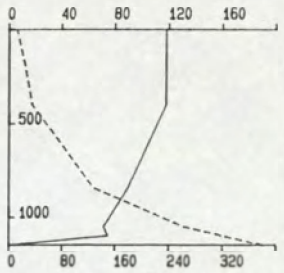

0726 0739 1150
100 296 103

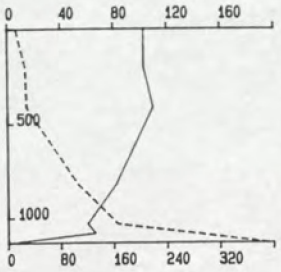

0747 0759 1130
90 297 83

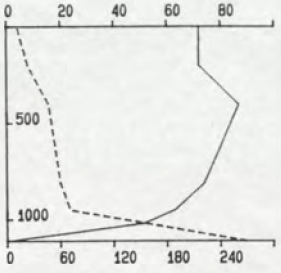

0806 0823 1110
71 296 62

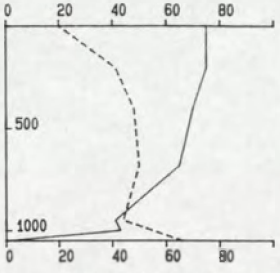

0831 0844 1050
63 302 45

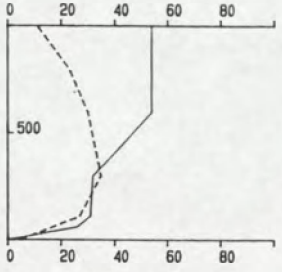

0852 0904 1000
43 300 26

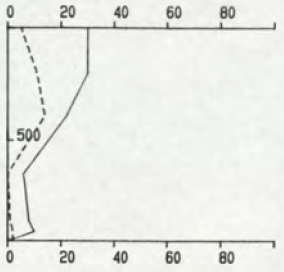

0909 0922 950
18 279 6

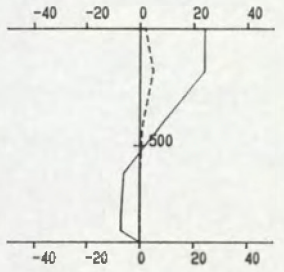

0926 0938 920
7 273 2

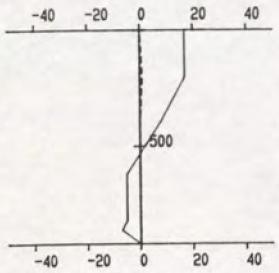

0943 0956 920
5 278 0

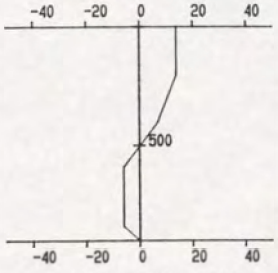

1001 1015 900
4 259 0

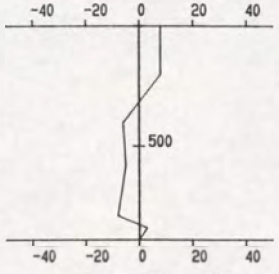

1024 1035 890
-1 117 0

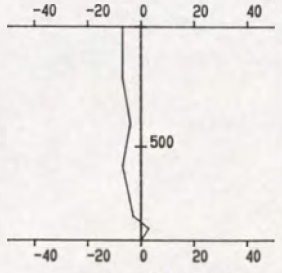

1041 1052 890
-5 118 0

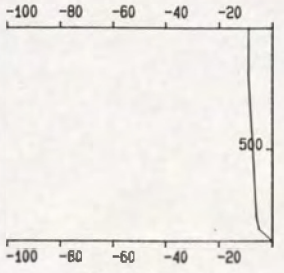

1130 1145 880
-7 75 0

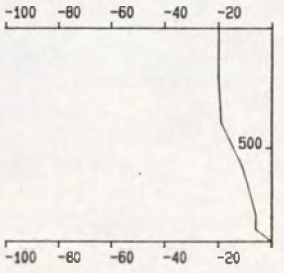

1150 1205 890
-14 94 0

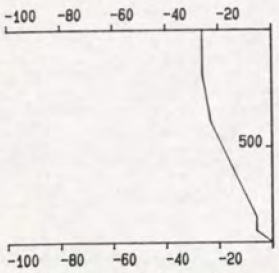

1210 1223 910
-18 102 0

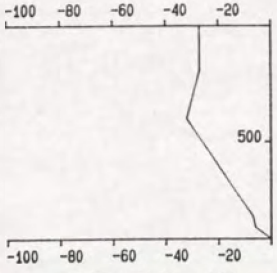

1232 1248 920
-22 107 0

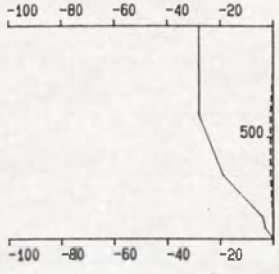

1253 1308 960
-21 101 0

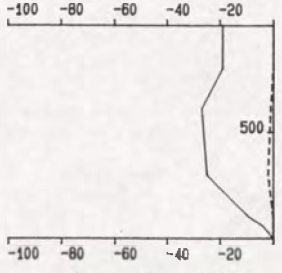

1314 1328 1000
-20 105 -1

RIJKSWATERSTAAT
DIRECTIE ZEELAND
MEETDIENST

SEDIMENTTRANSPORTMETING : ZIMMERMANGEUL
DATUM : 950517
RAAI : 3 DEELRAAI : 3 PUNT : 5 VAART.: SIERIX
X-COORDINAAT : 68206 Y-COORDINAAT : 379048

TOELICHTING OP DE VERTIKALEN

_____ V ---------- T
14.01 14.15 295 : BEGINTIJD EINDTIJD BODEMDIEPTE
100 265 120 : V R T (GEM) +EB -VLOED
VERTIKALE SCHAAL : DIEPTE IN CM TOV WATEROPP.
HORIZONTALE SCHAAL: SNELHEID IN CM/S (BOVEN)
TRANSPORT IN GR/M2.S (ONDER)

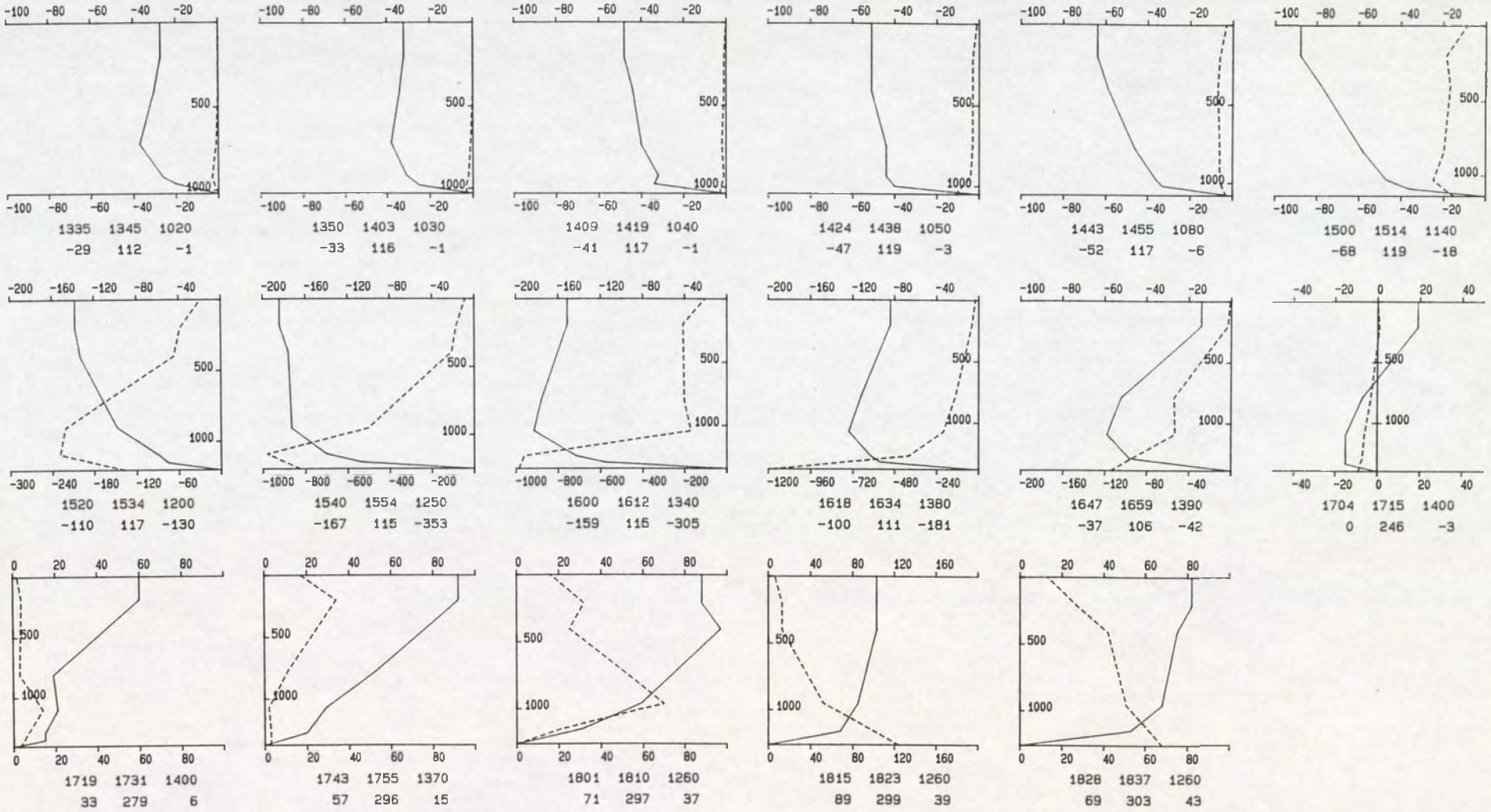

RIJKSWATERSTAAT
DIRECTIE ZEELAND
MEETDIENST

SEDIMENTTRANSPORTMETING : ZIMMERMANGEUL
DATUM : 950517
RAAI : 3 DEELRAAI : 3 PUNT : 5 VAART.: SIERIX
X-COORDINAAT : 68206 Y-COORDINAAT : 379048

TOELICHTING OP DE VERTIKALEN

_____ V ---------- T

14.01 14.15 295 : BEGINTIJD EINDTIJD BODEMDIEPTE
100 265 120 : V R T (GEM) +EB -VLOED
VERTIKALE SCHAAL : DIEPTE IN CM TOV WATEROPP.
HORIZONTALE SCHAAL: SNELHEID IN CM/S (BOVEN)
TRANSPORT IN GR/M2.S (ONDER)

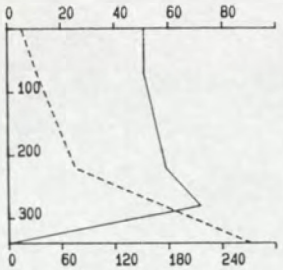

0615 0621 340
53 228 91

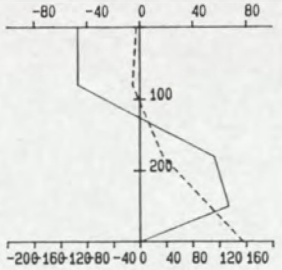

0626 0632 300
9 198 40

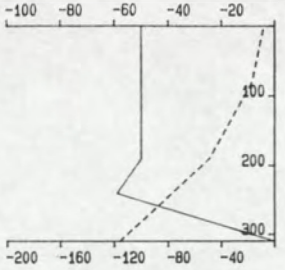

0635 0640 310
-46 124 -47

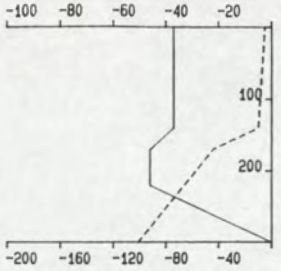

0643 0649 300
-35 121 -38

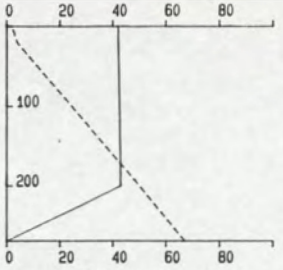

0653 0656 270
37 207 33

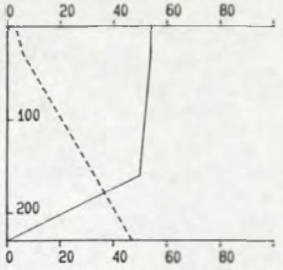

0700 0703 230
44 219 24

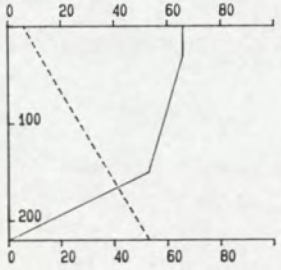

0706 0709 220
50 215 29

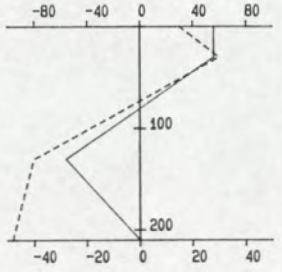

0714 0716 210
-3 179 -16

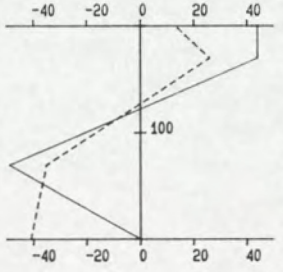

0723 0727 200
-3 178 -13

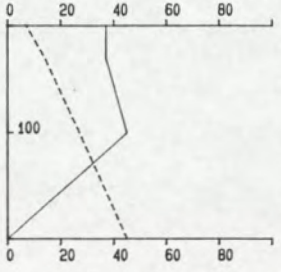

0731 0734 200
31 258 27

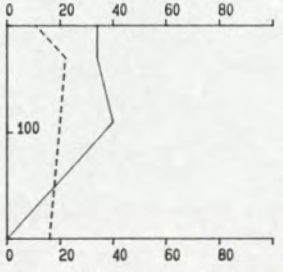

0738 0741 200
27 268 19

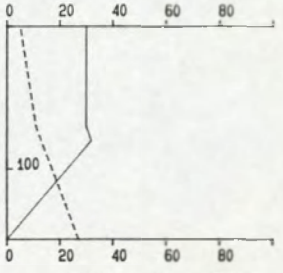

0745 0750 150
24 272 14

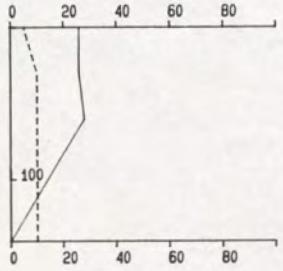

0757 0800 140
19 273 9

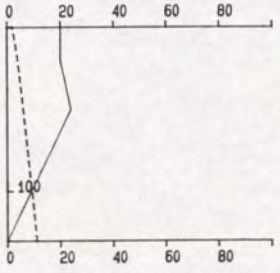

0804 0806 130
16 273 7

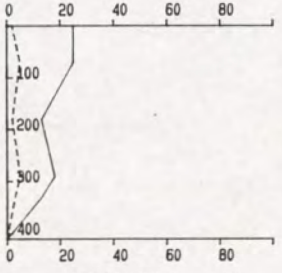

0857 0906 410
16 252 3

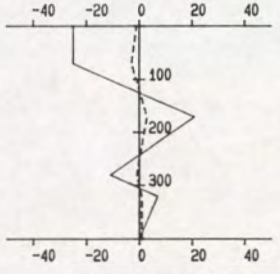

0909 0917 400
-3 174 0

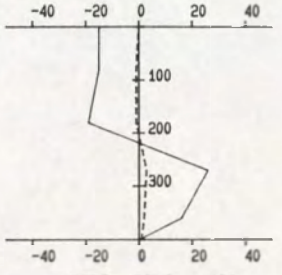

0932 0940 400
-1 163 1

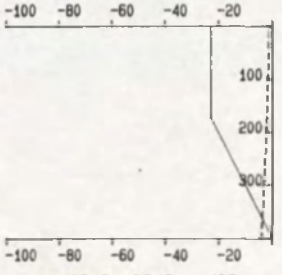

0948 0948 400
-16 175 -2

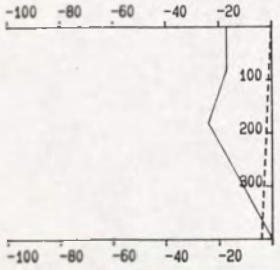

0955 1000 400
-15 169 -2

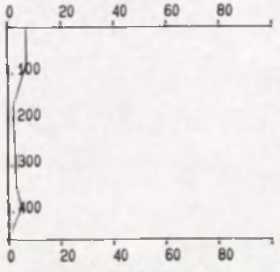

1116 1125 460
4 304 0

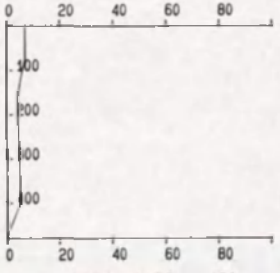

1129 1138 480
5 204 0

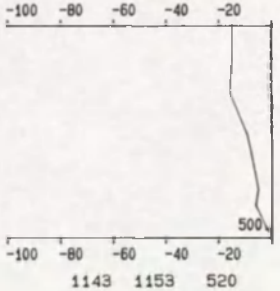

1143 1153 520
-10 35 0

RIJKSWATERSTAAT
DIRECTIE ZEELAND
MEETDIENST

SEDIMENTTRANSPORTMETING : ZIMMERMANGEUL
DATUM : 950517
RAAI : 3 DEELRAAI : 3 PUNT : 6 VAART.: PLUIMPOT
X-COORDINAAT : 68131 Y-COORDINAAT : 379180

TOELICHTING OP DE VERTIKALEN

V T
14.01 14.15 295 : BEGINTIJD EINDTIJD BODEMDIEPTE
100 265 120 : V R T (GEM) +EB -VLOED
VERTIKALE SCHAAL : DIEPTE IN CM TOV WATEROPP.
HORIZONTALE SCHAAL: SNELHEID IN CM/S (BOVEN)
TRANSPORT IN GR/M2.S (ONDER)

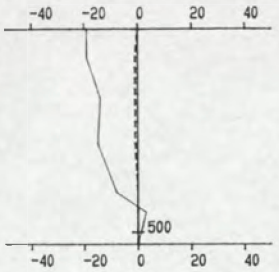

1156 1207 530
-11 42 -1

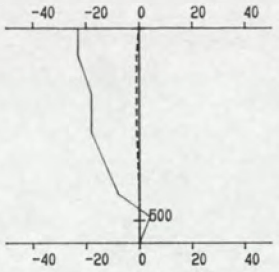

1211 1221 560
-13 46 -1

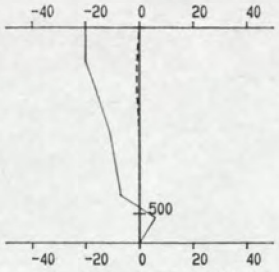

1225 1236 580
-10 55 0

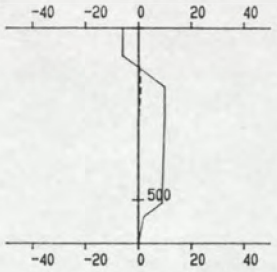

1240 1251 630
5 258 0

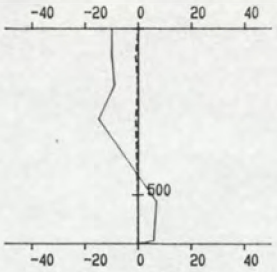

1254 1304 650
-5 28 0

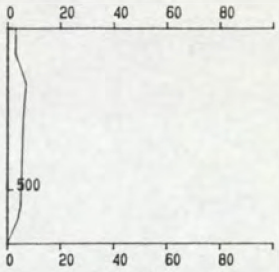

1308 1319 670
5 359 0

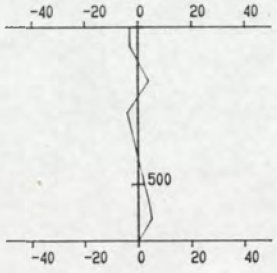

1322 1334 680
0 309 0

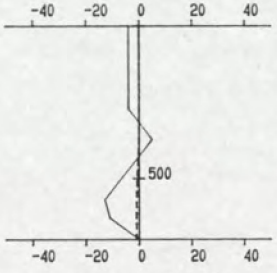

1338 1345 700
-4 53 0

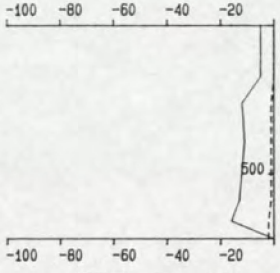

1350 1401 720
-10 44 -1

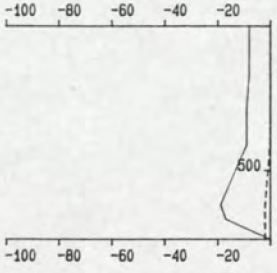

1404 1415 740
-11 41 -1

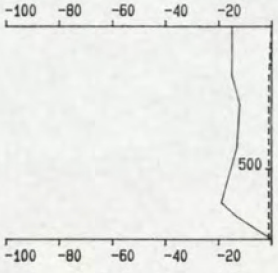

1418 1428 750
-14 54 -1

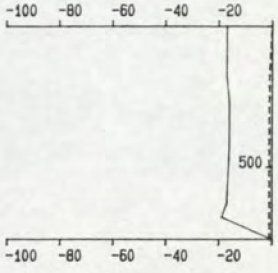

1432 1444 760
-16 46 -1

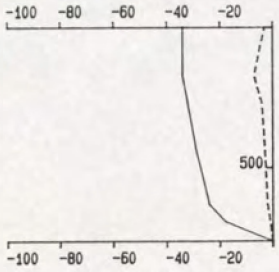

1447 1459 760
-28 57 -3

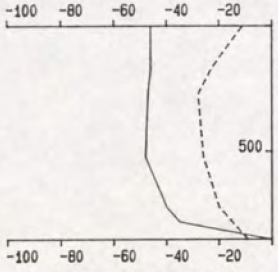

1503 1514 850
-43 63 -22

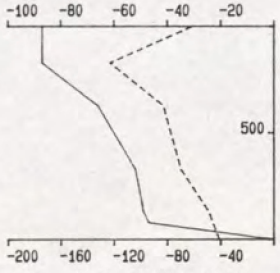

1518 1529 1000
-62 64 -77

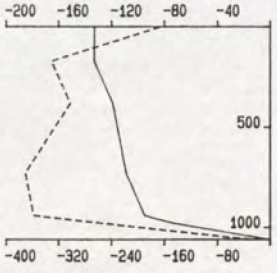

1533 1545 1060
-110 64 -308

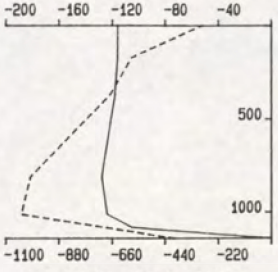

1548 1600 1140
-117 71 -757

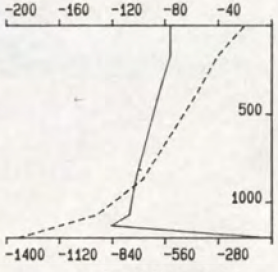

1603 1616 1200
-89 80 -563

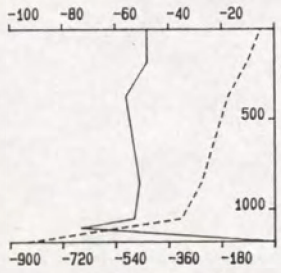

1619 1631 1180
-51 71 -225

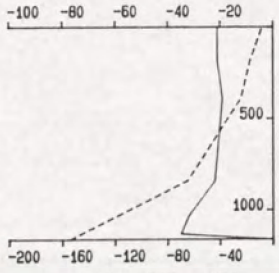

1635 1645 1160
-23 76 -53

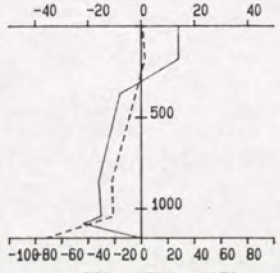

1650 1701 1160
-6 76 -13

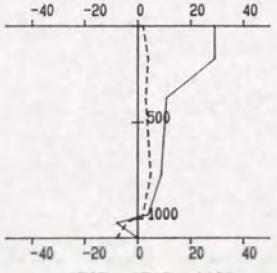

1705 1716 1100
13 244 3

RIJKSWATERSTAAT
DIRECTIE ZEELAND
MEETDIENST

SEDIMENTTRANSPORTMETING : ZIMMERMANGEUL
DATUM : 950517
RAAI : 3 DEELRAAI : 3 PUNT : 6 VAART.: PLUIMPOT
X-COORDINAAT : 68131 Y-COORDINAAT : 379180

TOELICHTING OP DE VERTIKALEN

V T
14.01 14.15 295 : BEGINTIJD EINDTIJD BODEMDIEPTE
100 265 120 : V R T (GEM) +EB -VLOED
VERTIKALE SCHAAL : DIEPTE IN CM TOV WATEROPP.
HORIZONTALE SCHAAL: SNELHEID IN CM/S (BOVEN)
TRANSPORT IN GR/M2.S (ONDER)

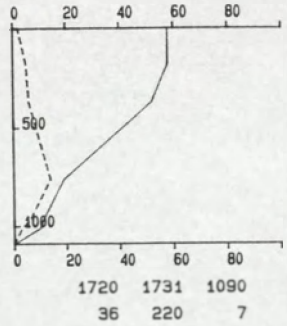

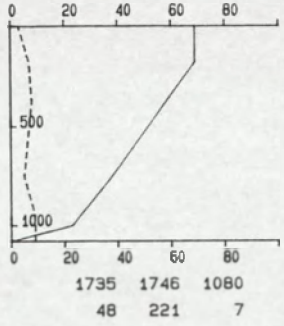

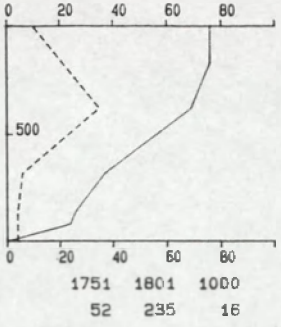

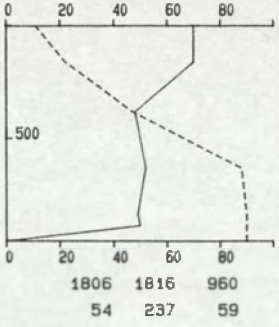

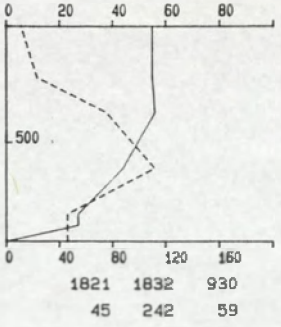

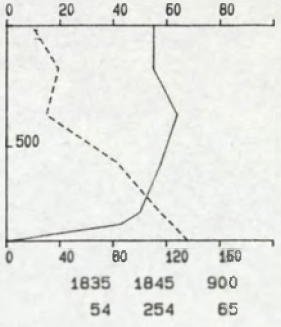

RIJKSWATERSTAAT
DIRECTIE ZEELAND
MEETDIENST

SEDIMENTTRANSPORTMETING : ZIMMERMANGEUL
DATUM : 950517
RAAI : 3 DEELRAAI : 3 PUNT : 6 VAART.: PLUIMPOT
X-COORDINAAT : 68131 Y-COORDINAAT : 379180

TOELICHTING OP DE VERTIKALEN

_____ V ---------- T
14.01 14.15 295 : BEGINTIJD EINDTIJD BODEMDIEPTE
100 265 120 : V R T (GEM) +EB -VLOED
VERTIKALE SCHAAL : DIEPTE IN CM TOV WATEROPP.
HORIZONTALE SCHAAL: SNELHEID IN CM/S (BOVEN)
TRANSPORT IN GR/M2.S (ONDER)

/AZTM/ADMI/ZTM25A.DAT

R E S U L T A T E N PER V E R T I K A A L GEMIDDELD

LOKATIE: RAAI 3 MP 1 ;VAART.: LODYCKE

FILENAAM: AZTM07V95051606

TIJD MET	DIEPTE cm	Vgem cm/s	Ttot g/m.s
607	1160	36.	17.
631	1120	46.	40.
647	1010	52.	31.
703	980.	54.	25.
731	980.	39.	29.
745	980.	36.	30.
800	900.	50.	48.
815	870.	59.	78.
831	770.	54.	38.
846	750.	53.	25.
902	730.	50.	26.
921	710.	52.	20.
944	700.	40.	11.
1001	640.	42.	12.
1017	630.	36.	6.
1034	570.	34.	5.
1049	570.	16.	0.
1105	650.	5.	0.
1122	740.	-29.	0.
1152	820.	-55.	-16.
1216	840.	-55.	-38.
1234	850.	-53.	-31.
1253	810.	-49.	-36.
1318	880.	-52.	-122.
1334	930.	-55.	-114.
1356	900.	-50.	-94.
1412	900.	-57.	-163.
1432	910.	-79.	-199.
1447	960.	-109	-631.
1502	1000	-156	-1669.
1532	1180	-143	-3852.
1552	1150	-99.	-1349.
1610	1170	-80.	-601.
1628	1170	-42.	-255.
1659	1290	-3.	0.
1714	1280	30.	10.
1731	1260	37.	22.
1745	1230	38.	19.
1800	1180	37.	17.
1815	1140	40.	21.
1832	1110	34.	36.
1849	1110	48.	33.

/AZTM/ADMI/ZTM25A.DAT

R E S U L T A T E N PER V E R T I K A A L GEMIDDELD

LOKATIE: RAAI 3 MP 2 ;VAART.: HOUTVLIET

FILENAAM: AZTM04V95051605

TIJD MET	DIEPTE cm	Vgem cm/s	Ttot g/m.s
605	1010	101.	136.
626	980.	116.	304.
645	950.	115.	1083.
705	930.	119.	1474.
722	880.	123.	1597.
738	870.	135.	2547.
754	850.	125.	2424.
811	780.	117.	1689.
829	740.	105.	1249.
844	730.	101.	1089.
859	690.	96.	1087.
922	650.	85.	827.
942	630.	86.	644.
956	610.	80.	448.
1011	610.	68.	257.
1026	600.	56.	119.
1040	600.	46.	56.
1057	600.	9.	7.
1113	660.	-34.	-9.
1152	660.	-93.	-414.
1210	660.	-88.	-224.
1225	710.	-78.	-135.
1242	710.	-67.	-72.
1255	760.	-53.	-58.
1321	810.	-57.	-49.
1346	820.	-54.	-36.
1411	870.	-57.	-43.
1446	960.	-91.	-299.
1509	1070	-118	-3146.
1526	1120	-175	-8329.
1542	1180	-145	-6691.
1603	1210	-81.	-1536.
1617	1180	-64.	-522.
1631	1180	-16.	-131.
1659	1150	18.	13.
1727	1100	53.	32.
1743	1100	60.	28.
1758	1090	65.	106.
1813	1040	81.	146.
1828	1020	95.	187.
1845	1010	110.	246.

/AZTM/ADMI/ZTM25A.DAT

R E S U L T A T E N PER V E R T I K A A L GEMIDDELD

LOKATIE: RAAI 3 MP 3 ;VAART.: WIJTVLIET

FILENAAM: AZTM10V95051605

TIJD MET	DIEPTE cm	Vgem cm/s	Ttot g/m.s
604	950.	119.	224.
633	850.	131.	844.
652	830.	146.	1496.
710	810.	143.	2135.
729	820.	139.	3539.
749	760.	136.	1966.
808	730.	120.	1704.
826	690.	110.	1119.
908	640.	84.	857.
927	610.	76.	596.
948	600.	66.	452.
1010	550.	60.	176.
1035	520.	40.	31.
1057	510.	-12.	-1.
1146	580.	-50.	-801.
1208	630.	-29.	-222.
1228	660.	-19.	-29.
1252	670.	-18.	-23.
1310	690.	-17.	-19.
1328	700.	-28.	-32.
1348	770.	-30.	-61.
1407	790.	-30.	-43.
1433	790.	-98.	-766.
1455	840.	-158	-2957.
1523	960.	-125	-4244.
1554	1060	-72.	-1570.
1617	1080	10.	-99.
1637	1080	46.	25.
1713	1050	69.	58.
1734	990.	74.	38.
1752	950.	84.	152.
1811	910.	103.	388.
1836	870.	114.	185.
1855	890.	117.	897.

/AZTM/ADMI/ZTM25A.DAT

R E S U L T A T E N PER V E R T I K A A L GEMIDDELD

LOKATIE: RAAI 3 MP 4 ;VAART.: STEENVLIET

FILENAAM: AZTM02V95051705

TIJD MET	DIEPTE cm	Vgem cm/s	Ttot g/m.s
535	260.	62.	311.
545	300.	61.	362.
555	310.	62.	432.
606	320.	58.	195.
617	320.	59.	176.
627	300.	63.	160.
639	290.	69.	183.
648	300.	77.	239.
656	290.	79.	396.
704	270.	59.	446.
712	280.	43.	445.
722	250.	41.	313.
734	230.	27.	119.
745	220.	23.	38.
755	200.	23.	14.
802	190.	21.	8.
811	170.	24.	8.
818	150.	20.	7.
828	140.	17.	7.
835	120.	14.	3.
1354	120.	-29.	-1.
1405	130.	-31.	-2.
1411	150.	-21.	-25.
1425	130.	-14.	-24.
1432	150.	-8.	-19.
1445	150.	-34.	-30.
1455	200.	-44.	-22.
1516	180.	-51.	-40.
1525	200.	-56.	-140.
1534	220.	-83.	-144.
1544	270.	-94.	-761.
1556	360.	-119	-2014.
1606	390.	-129	-3160.
1617	430.	-110	-2701.
1629	490.	-71.	-1468.
1647	500.	-28.	-385.
1711	660.	9.	2.
1739	490.	60.	25.
1756	430.	70.	159.
1808	430.	66.	203.
1821	410.	59.	193.
1831	400.	49.	122.
1839	370.	46.	91.

/AZTM/ADMI/ZTM25A.DAT

R E S U L T A T E N PER V E R T I K A A L GEMIDDELD

LOKATIE: RAAI 3 MP 5 ;VAART.: SIERIX

FILENAAM: AZTM01V95051705

TIJD MET	DIEPTE cm	Vgem cm/s	Ttot g/m.s
553	1300	102.	1458.
618	1300	92.	820.
637	1250	92.	807.
657	1230	85.	1081.
715	1190	101.	1188.
732	1150	100.	1185.
753	1130	90.	941.
814	1110	71.	691.
837	1050	63.	470.
858	1000	43.	262.
915	950.	18.	61.
932	920.	7.	15.
949	920.	5.	2.
1008	900.	4.	0.
1029	890.	-1.	0.
1046	890.	-5.	0.
1137	880.	-7.	0.
1157	890.	-14.	0.
1216	910.	-18.	0.
1240	920.	-22.	0.
1300	960.	-21.	-5.
1321	1000	-20.	-8.
1340	1020	-29.	-7.
1356	1030	-33.	-8.
1414	1040	-41.	-14.
1431	1050	-47.	-36.
1449	1080	-52.	-63.
1507	1140	-68.	-211.
1527	1200	-110	-1561.
1547	1250	-167	-4412.
1606	1340	-159	-4091.
1626	1380	-100	-2499.
1653	1390	-37.	-584.
1709	1400	0.	-39.
1725	1400	33.	78.
1749	1370	57.	207.
1805	1260	71.	469.
1819	1260	89.	498.
1832	1260	69.	546.

/AZTM/ADM1/ZTM25A.DAT

R E S U L T A T E N PER V E R T I K A A L GEMIDDELD

LOKATIE: RAAI 3 MP 6 VAART.: PLUIMPOT

FILENAAM: AZTM09V95051706

TIJD MET	DIEPTE cm	Vgem cm/s	Ttot g/m.s
618	340.	53.	308.
629	300.	9.	119.
637	310.	-46.	-146.
646	300.	-35.	-113.
654	270.	37.	90.
701	230.	44.	55.
707	220.	50.	65.
715	210.	-3.	-33.
725	200.	-3.	-25.
732	200.	31.	54.
739	200.	27.	38.
752	150.	22.	21.
805	130.	16.	9.
901	410.	16.	13.
913	400.	-3.	0.
936	400.	-1.	2.
957	400.	-15.	-9.
1120	460.	4.	0.
1133	480.	5.	0.
1148	520.	-10.	-2.
1201	530.	-11.	-3.
1216	560.	-13.	-3.
1230	580.	-10.	-2.
1245	630.	5.	1.
1259	650.	-5.	-3.
1313	670.	5.	0.
1328	680.	0.	0.
1341	700.	-4.	-2.
1355	720.	-10.	-6.
1409	740.	-11.	-5.
1423	750.	-14.	-7.
1438	760.	-16.	-7.
1453	760.	-28.	-26.
1508	850.	-43.	-187.
1523	1000	-62.	-770.
1539	1060	-110	-3263.
1554	1140	-117	-8625.
1609	1200	-89.	-6755.
1625	1180	-51.	-2651.
1640	1160	-23.	-617.
1655	1160	-6.	-156.
1710	1100	13.	30.
1725	1090	36.	80.
1740	1080	48.	74.
1756	1000	52.	162.
1811	960.	54.	566.
1826	930.	45.	549.
1840	900.	54.	590.

20. Gemiddelde krommen - zandconcentratie

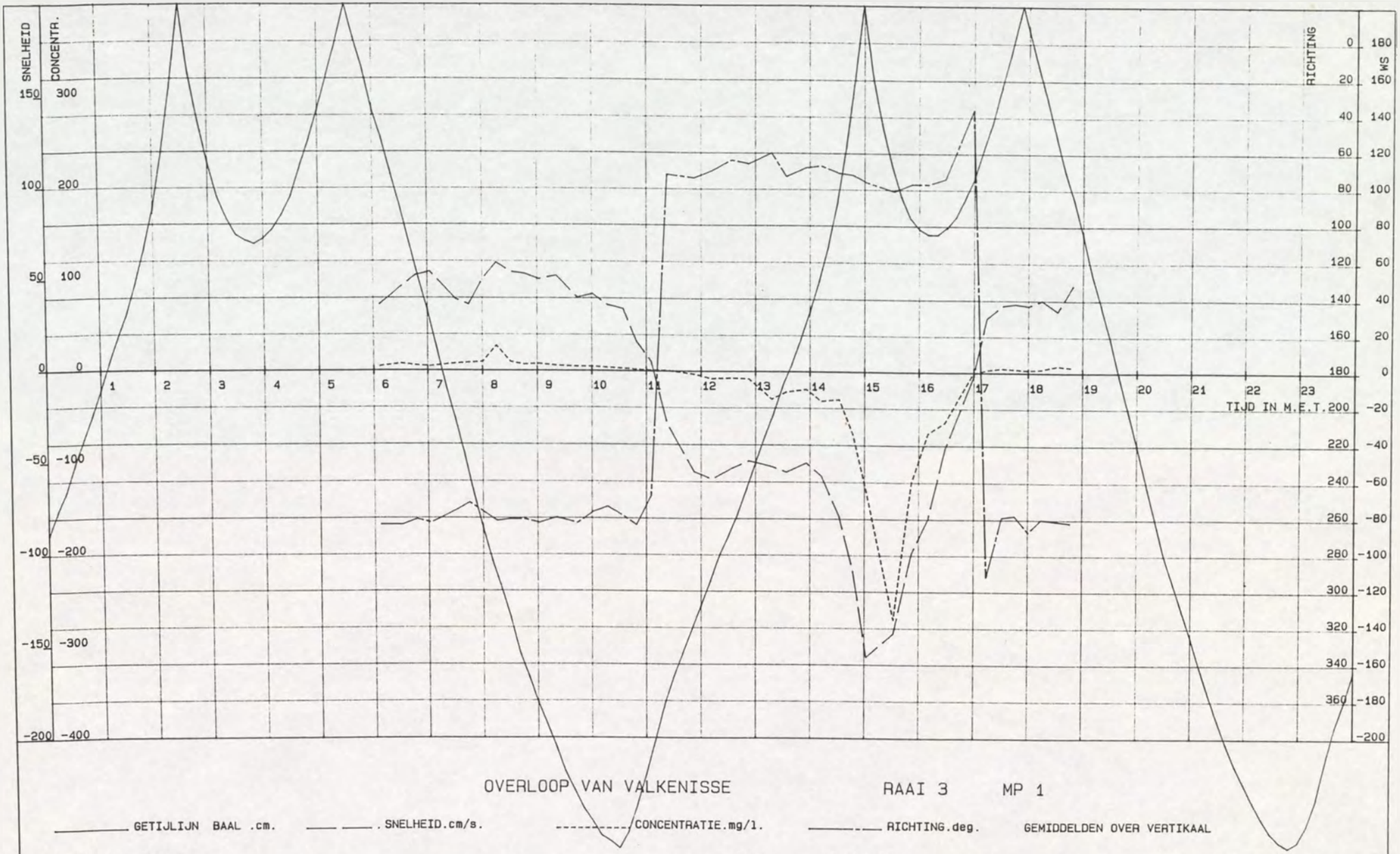

OVERLOOP VAN VALKENISSE RAAI 3 MP 1

GETIJLIJN BAAL .cm. . SNELHEID.cm/s. CONCENTRATIE.mg/l. RICHTING.deg. GEMIDDELDEN OVER VERTIKAAL

VAARTUIG : LODYCKE
KASTNR. : 102.3.5-06
VISNR. : 102.3.3-07

POSITIE.X. : 68259
POSITIE.Y. : 376379

CYCLUSTIJD : 120
MIDD.TIJD : 120

DATUM : 16-05-1995
STARTTIJD : 06 u 00
EINDTIJD : 18 u 55

RIJKSWATERSTAAT
DIRECTIE ZEELAND
MEETDIENST

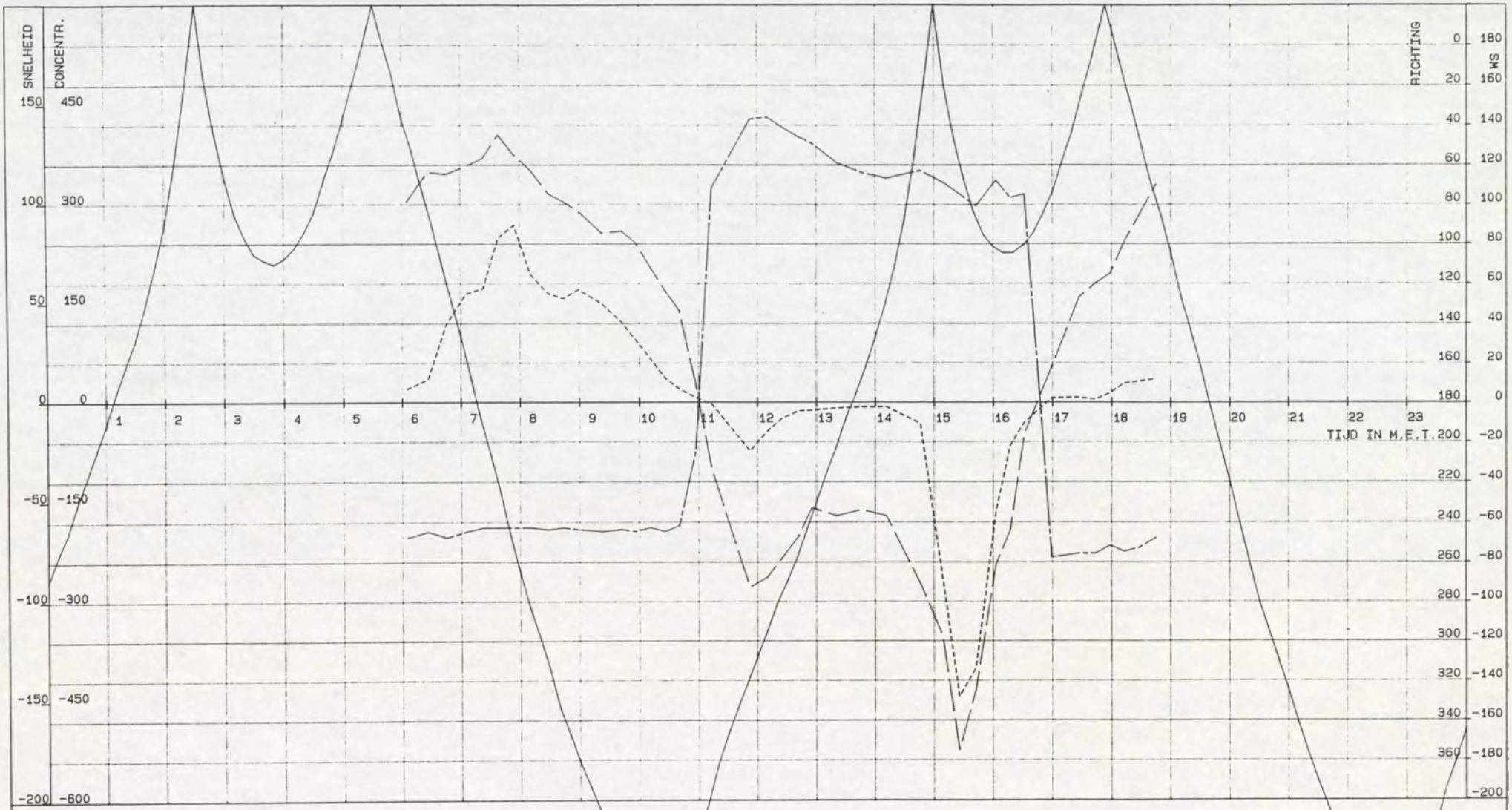

OVERLOOP VAN VALKENISSE RAAI 3 MP 2

GETIJLIJN BAAL .cm. . SNELHEID.cm/s. CONCENTRATIE.mg/l. RICHTING.deg. GEMIDDELDEN OVER VERTIKAAL

VAARTUIG : HOUTVLIET
KASTNR. : 102.3.5-09
VISNR. : 102.3.3-04

POSITIE.X. : 68100
POSITIE.Y. : 377206

CYCLUSTIJD : 120
MIDD.TIJD : 120

DATUM : 16-05-1995
STARTTIJD : 05 u 59
EINDTIJD : 18 u 52

RIJKSWATERSTAAT
DIRECTIE ZEELAND
MEETDIENST

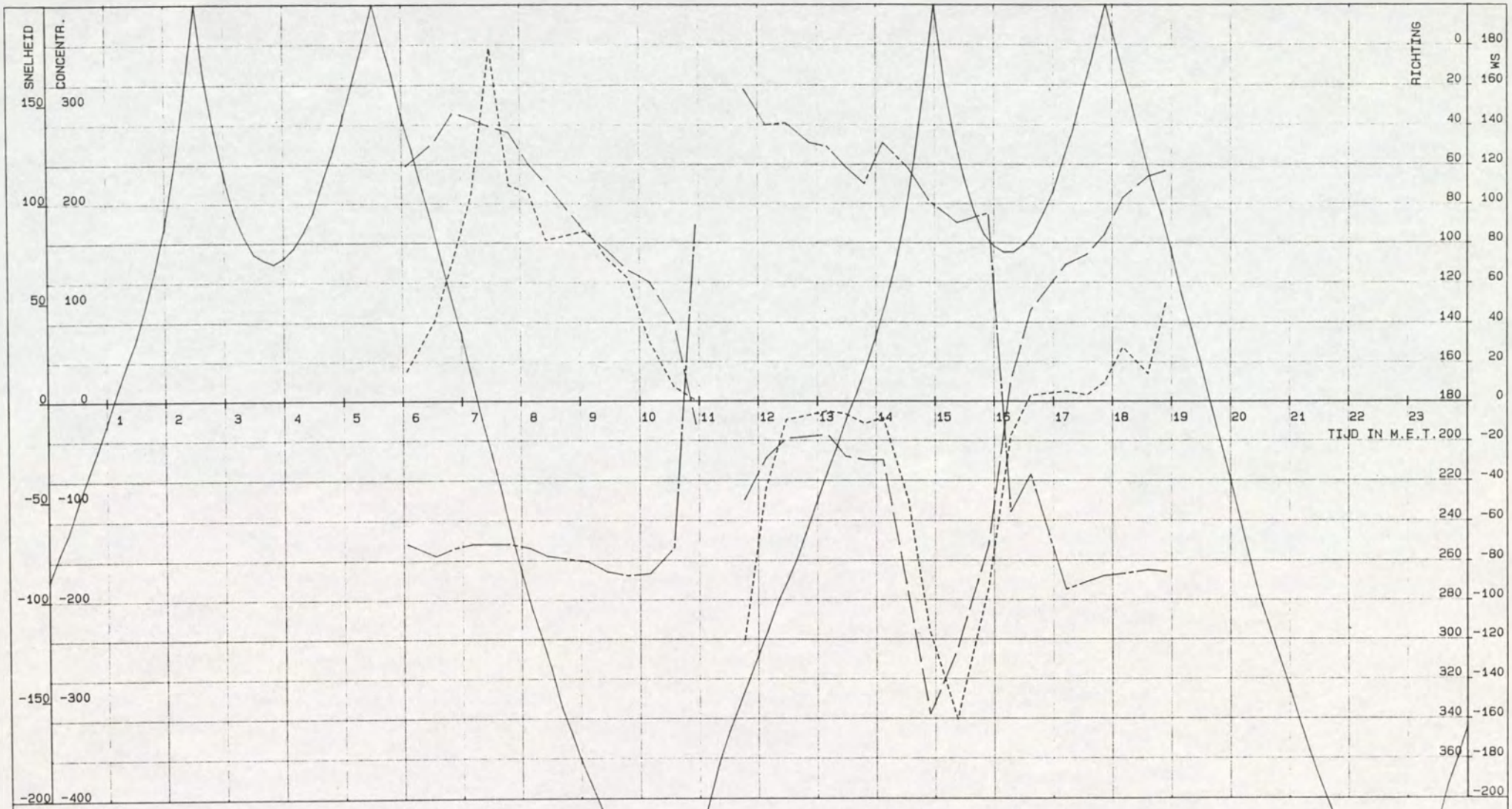

OVERLOOP VAN VALKENISSE RAAI 3 MP 3

———— GETIJLIJN BAAL .cm. — — — . SNELHEID.cm/s. ---------- CONCENTRATIE.mg/l. ———.——— RICHTING.deg. GEMIDDELDEN OVER VERTIKAAL

VAARTUIG : WIJTVLIET
KASTNR. : 102.3.5-07
VISNR. : 102.3.3-10

POSITIE.X. : 67919
POSITIE.Y. : 377409

CYCLUSTIJD : 120
MIDD.TIJD : 120

DATUM : 16-05-1995
STARTTIJD : 05 u 55
EINDTIJD : 19 u 02

RIJKSWATERSTAAT
DIRECTIE ZEELAND
MEETDIENST

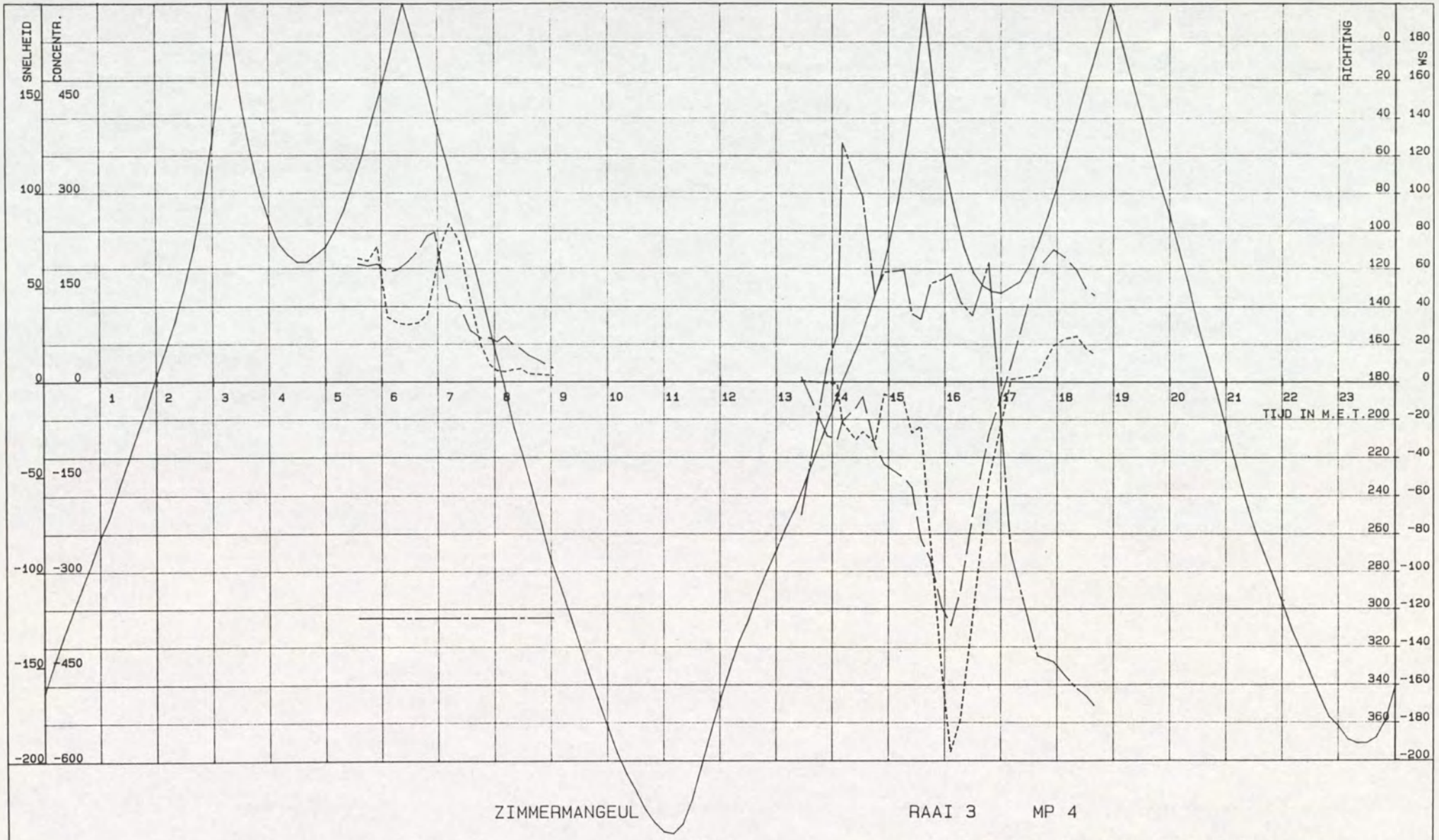

ZIMMERMANGEUL RAAI 3 MP 4

GETIJLIJN BAAL .cm. . SNELHEID.cm/s. . CONCENTRATIE.mg/l. RICHTING.deg. GEMIDDELDEN OVER VERTIKAAL

VAARTUIG : STEENVLIET
KASTNR. : 102.3.5-09
VISNR. : 102.3.3-02

POSITIE.X. : 68091
POSITIE.Y. : 378918

CYCLUSTIJD : 120
MIDD.TIJD : 120

DATUM : 17-05-1995
STARTTIJD : 05 u 32
EINDTIJD : 18 u 42

RIJKSWATERSTAAT
DIRECTIE ZEELAND
MEETDIENST

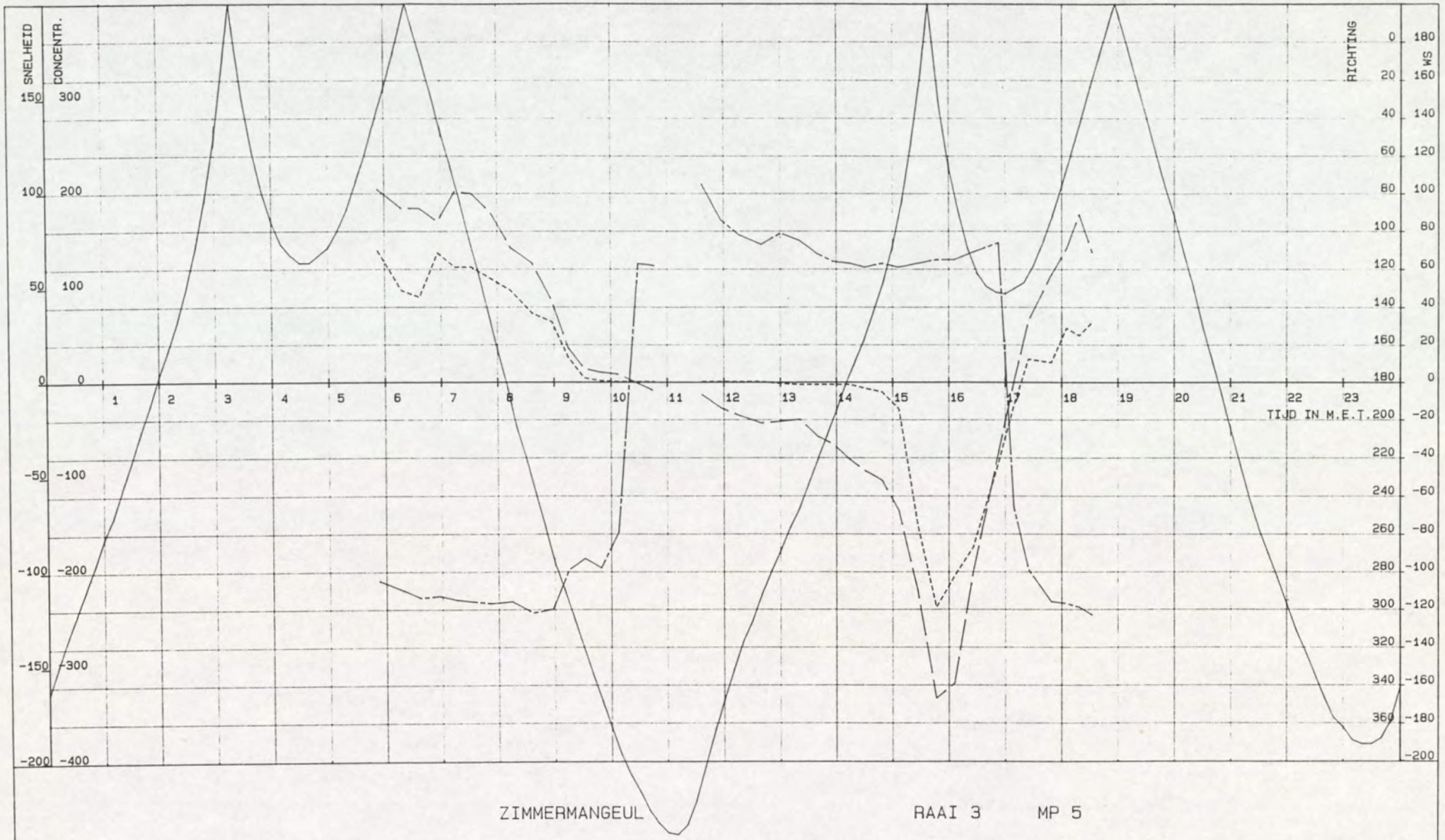

ZIMMERMANGEUL RAAI 3 MP 5

_____ GETIJLIJN BAAL .cm. _ _ _ _ . SNELHEID.cm/s. ---------- CONCENTRATIE.mg/l. _____ _ _ RICHTING.deg. GEMIDDELDEN OVER VERTIKAAL

VAARTUIG : SIERIX
KASTNR. : 102.3.5-03
VISNR. : 102.3.3-01

POSITIE.X. : 68206
POSITIE.Y. : 379048

CYCLUSTIJD : 120
MIDD.TIJD : 120

DATUM : 17-05-1995
STARTTIJD : 05 u 46
EINDTIJD : 18 u 37

RIJKSWATERSTAAT
DIRECTIE ZEELAND
MEETDIENST

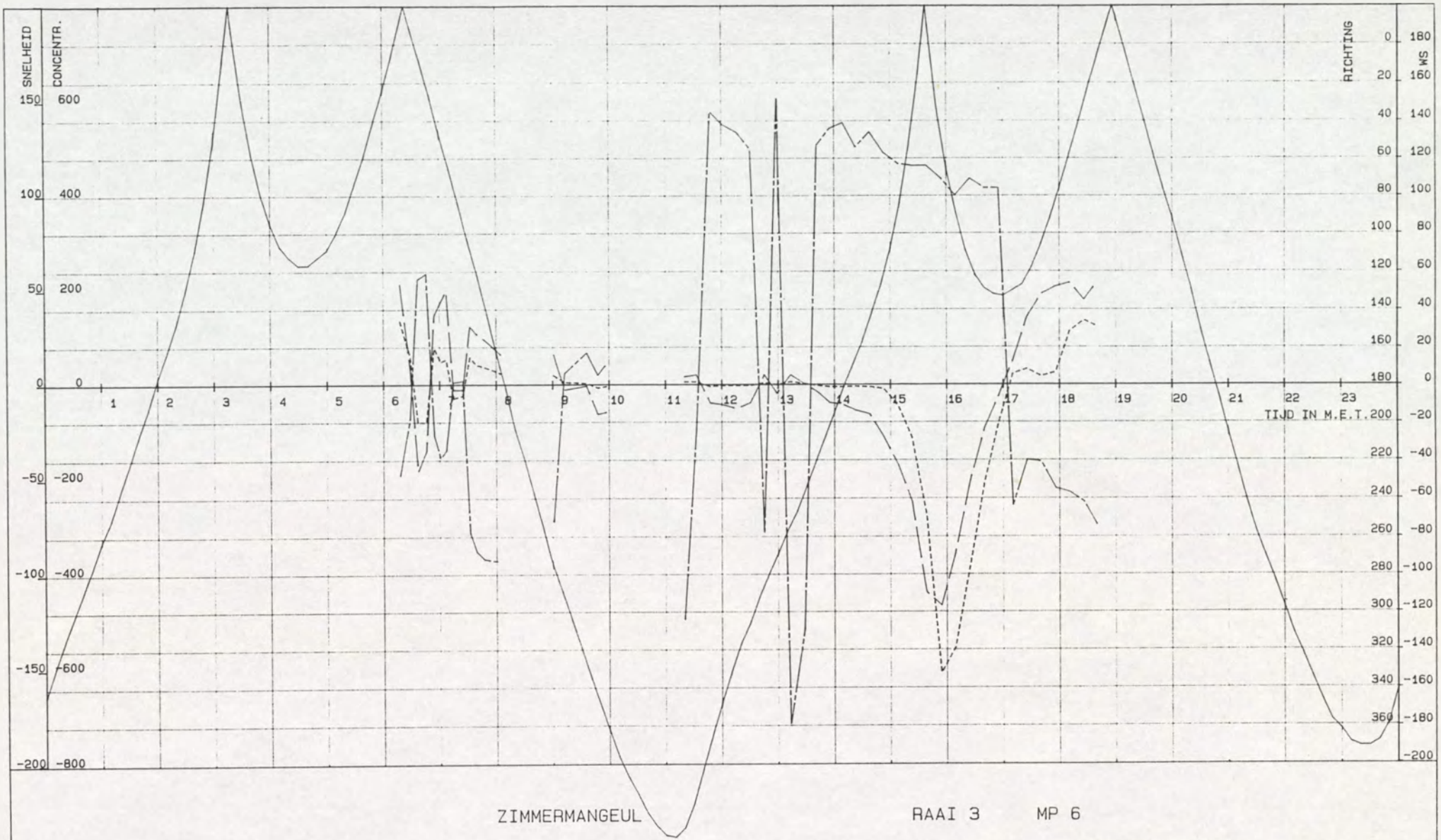
SNELHEID
CONCENTR.
RICHTING
WS
TIJD IN M.E.T.
ZIMMERMANGEUL
RAAI 3
MP 6
GETIJLIJN BAAL .cm.
. SNELHEID.cm/s.
CONCENTRATIE.mg/l.
RICHTING.deg.
GEMIDDELDEN OVER VERTIKAAL
VAARTUIG : PLUIMPOT
KASTNR. : 102.3.5-05
VISNR. : 102.3.3-09
POSITIE.X. : 68131
POSITIE.Y. : 379180
CYCLUSTIJD : 120
MIDD.TIJD : 120
DATUM : 17-05-1995
STARTTIJD : 06 u 15
EINDTIJD : 18 u 45
RIJKSWATERSTAAT
DIRECTIE ZEELAND
MEETDIENST

21. Gemiddelde krommen - zandtransport

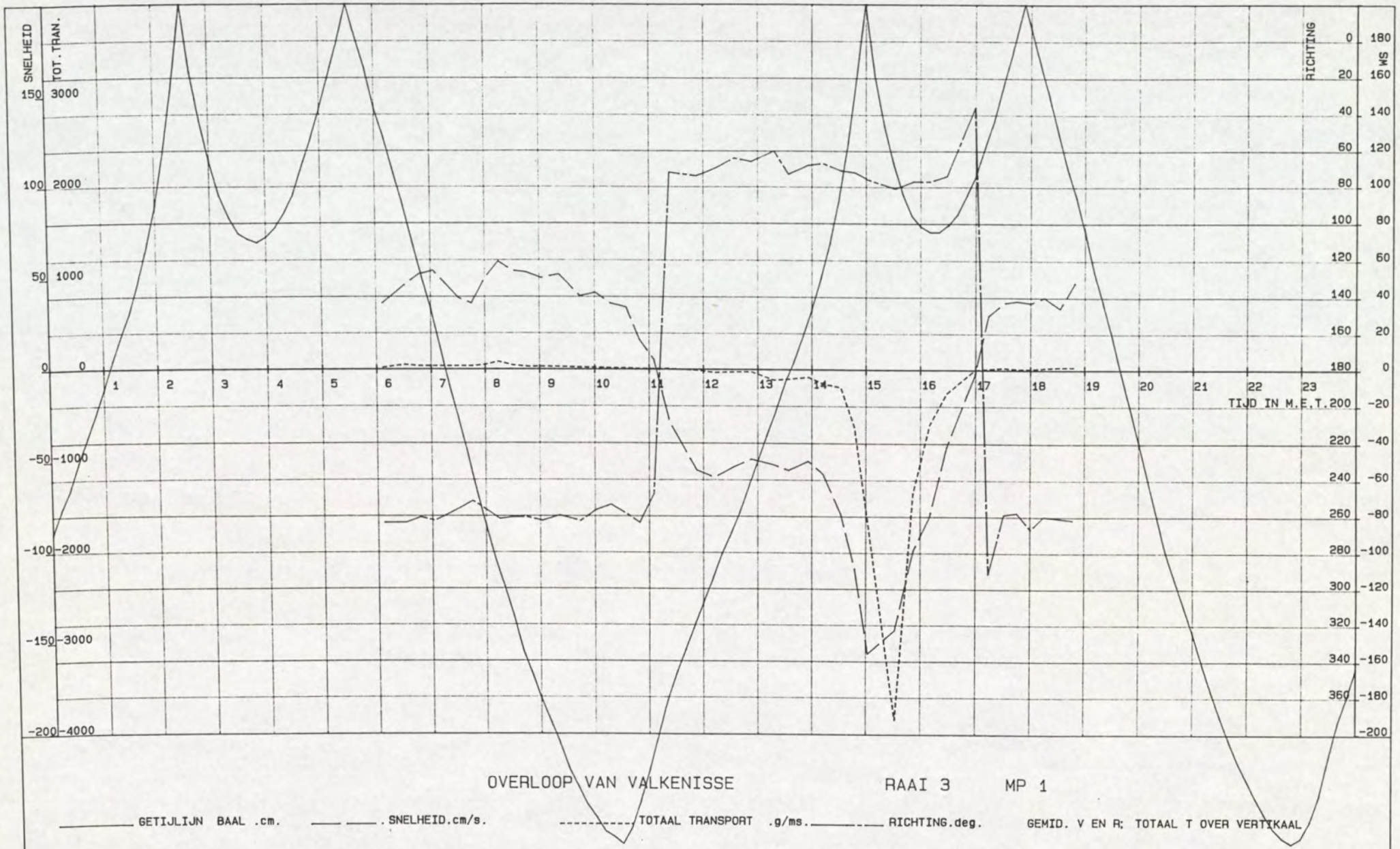

OVERLOOP VAN VALKENISSE RAAI 3 MP 1

GETIJLIJN BAAL .cm. . SNELHEID.cm/s. TOTAAL TRANSPORT .g/ms. RICHTING.deg. GEMID. V EN R; TOTAAL T OVER VERTIKAAL

VAARTUIG : LODYCKE
KASTNR. : 102.3.5-06
VISNR. : 102.3.3-07

POSITIE.X. : 68259
POSITIE.Y. : 376379

CYCLUSTIJD : 120
MIDD.TIJD : 120

DATUM : 16-05-1995
STARTTIJD : 06 u 00
EINDTIJD : 18 u 55

RIJKSWATERSTAAT
DIRECTIE ZEELAND
MEETDIENST

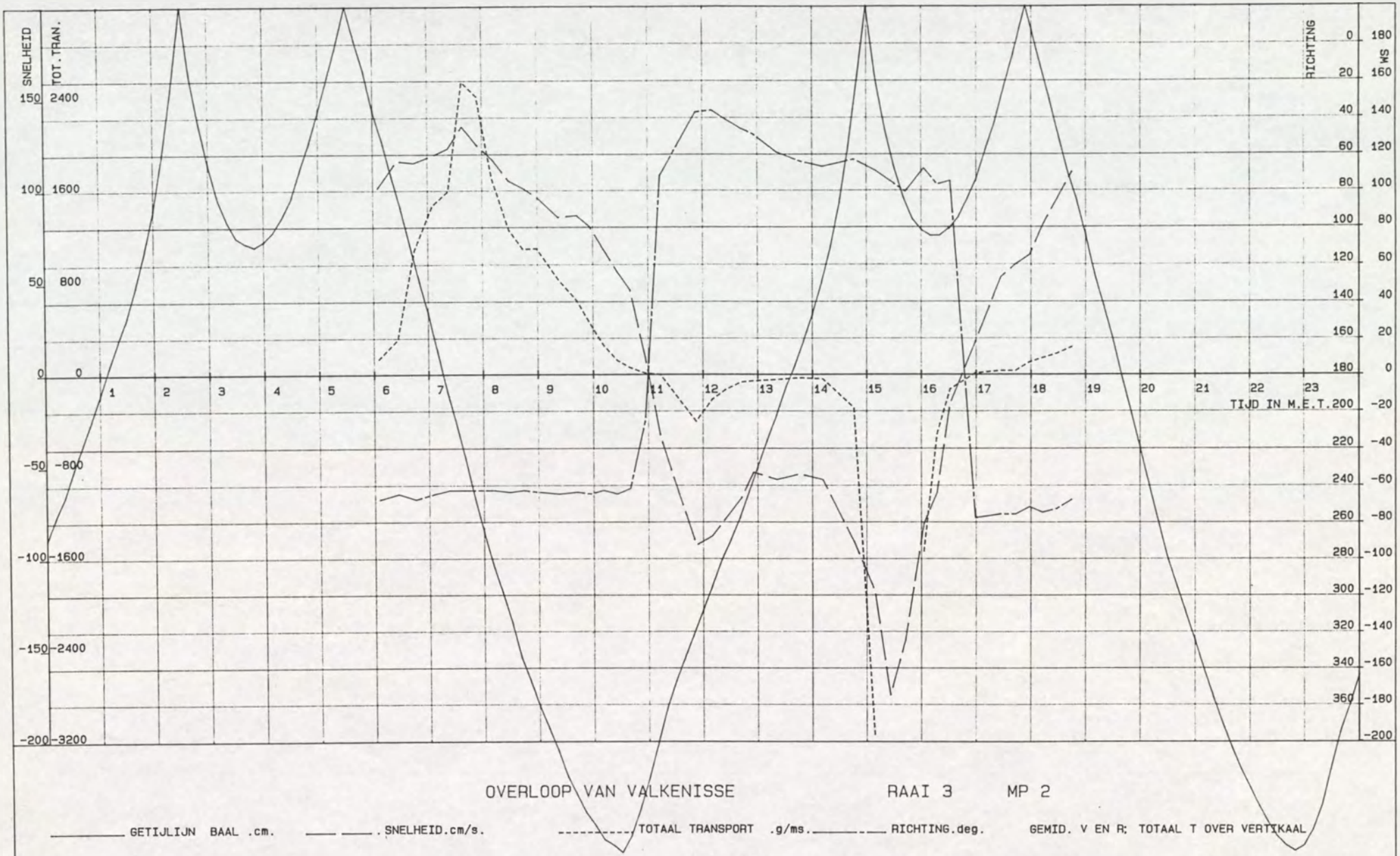

OVERLOOP VAN VALKENISSE RAAI 3 MP 2

GETIJLIJN BAAL .cm. . SNELHEID.cm/s. TOTAAL TRANSPORT .g/ms. RICHTING.deg. GEMID. V EN R; TOTAAL T OVER VERTIKAAL

VAARTUIG : HOUTVLIET
KASTNR. : 102.3.5-09
VISNR. : 102.3.3-04

POSITIE.X. : 68100
POSITIE.Y. : 377206

CYCLUSTIJD : 120
MIDD.TIJD : 120

DATUM : 16-05-1995
STARTTIJD : 05 u 59
EINDTIJD : 18 u 52

RIJKSWATERSTAAT
DIRECTIE ZEELAND
MEETDIENST

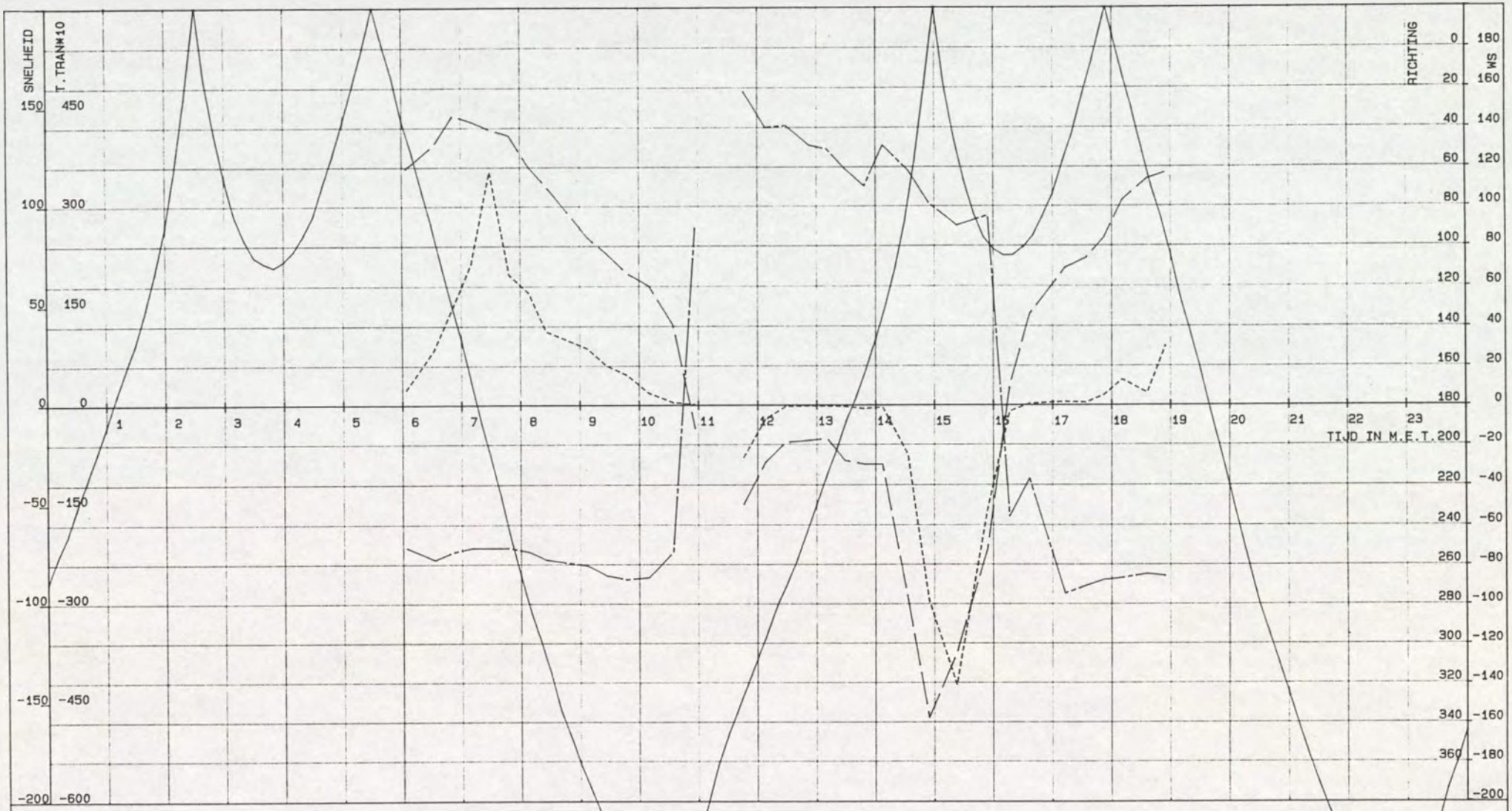

OVERLOOP VAN VALKENISSE RAAI 3 MP 3

GETIJLIJN BAAL .cm. . SNELHEID.cm/s. TOTAAL TRANSPORT .10g/ms RICHTING.deg. GEMID. V EN R; TOTAAL T OVER VERTIKAAL

VAARTUIG : WIJTVLIET
KASTNR. : 102.3.5-07
VISNR. : 102.3.3-10

POSITIE.X. : 67919
POSITIE.Y. : 377409

CYCLUSTIJD : 120
MIDD.TIJD : 120

DATUM : 16-05-1995
STARTTIJD : 05 u 55
EINDTIJD : 19 u 02

RIJKSWATERSTAAT
DIRECTIE ZEELAND
MEETDIENST

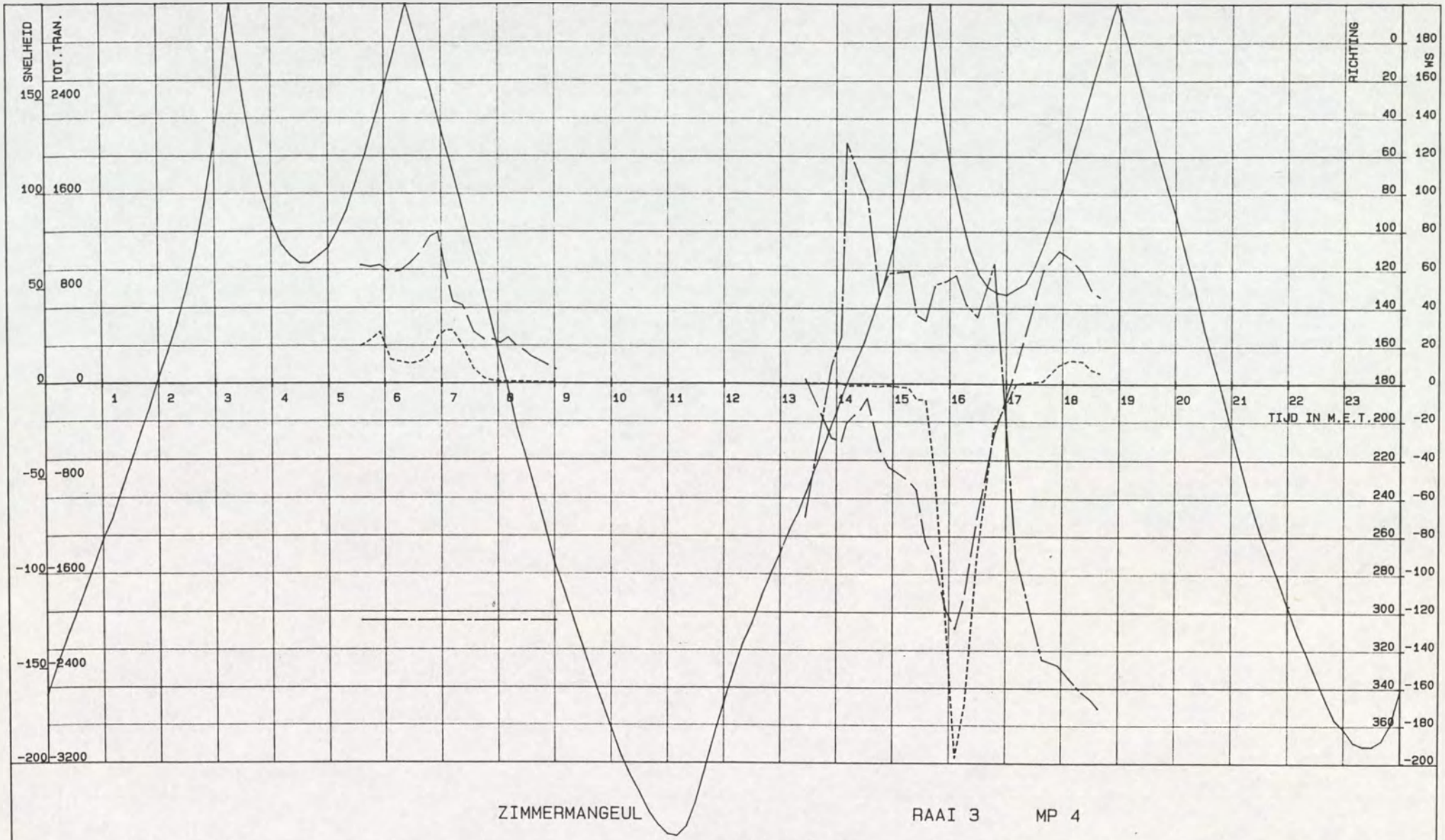

ZIMMERMANGEUL RAAI 3 MP 4

_____ GETIJLIJN BAAL .cm. ____ ____ . SNELHEID.cm/s. ---------- TOTAAL TRANSPORT .g/ms. _____ _____ RICHTING.deg. GEMID. V EN R; TOTAAL T OVER VERTIKAAL

VAARTUIG : STEENVLIET
KASTNR. : 102.3.5-09
VISNR. : 102.3.3-02

POSITIE.X. : 68091
POSITIE.Y. : 378918

CYCLUSTIJD : 120
MIDD.TIJD : 120

DATUM : 17-05-1995
STARTTIJD : 05 u 32
EINDTIJD : 18 u 42

RIJKSWATERSTAAT
DIRECTIE ZEELAND
MEETDIENST



ZIMMERMANGEUL RAAI 3 MP 5

_____ GETIJLIJN BAAL .cm. _ _ _ _ . SNELHEID.cm/s. ---------- TOTAAL TRANSPORT .10g/ms._____ RICHTING.deg. GEMID. V EN R: TOTAAL T OVER VERTIKAAL

VAARTUIG : SIERIX
KASTNR. : 102.3.5-03
VISNR. : 102.3.3-01

POSITIE.X. : 68206
POSITIE.Y. : 379048

CYCLUSTIJD : 120
MIDD.TIJD : 120

DATUM : 17-05-1995
STARTTIJD : 05 u 46
EINDTIJD : 18 u 37

RIJKSWATERSTAAT
DIRECTIE ZEELAND
MEETDIENST

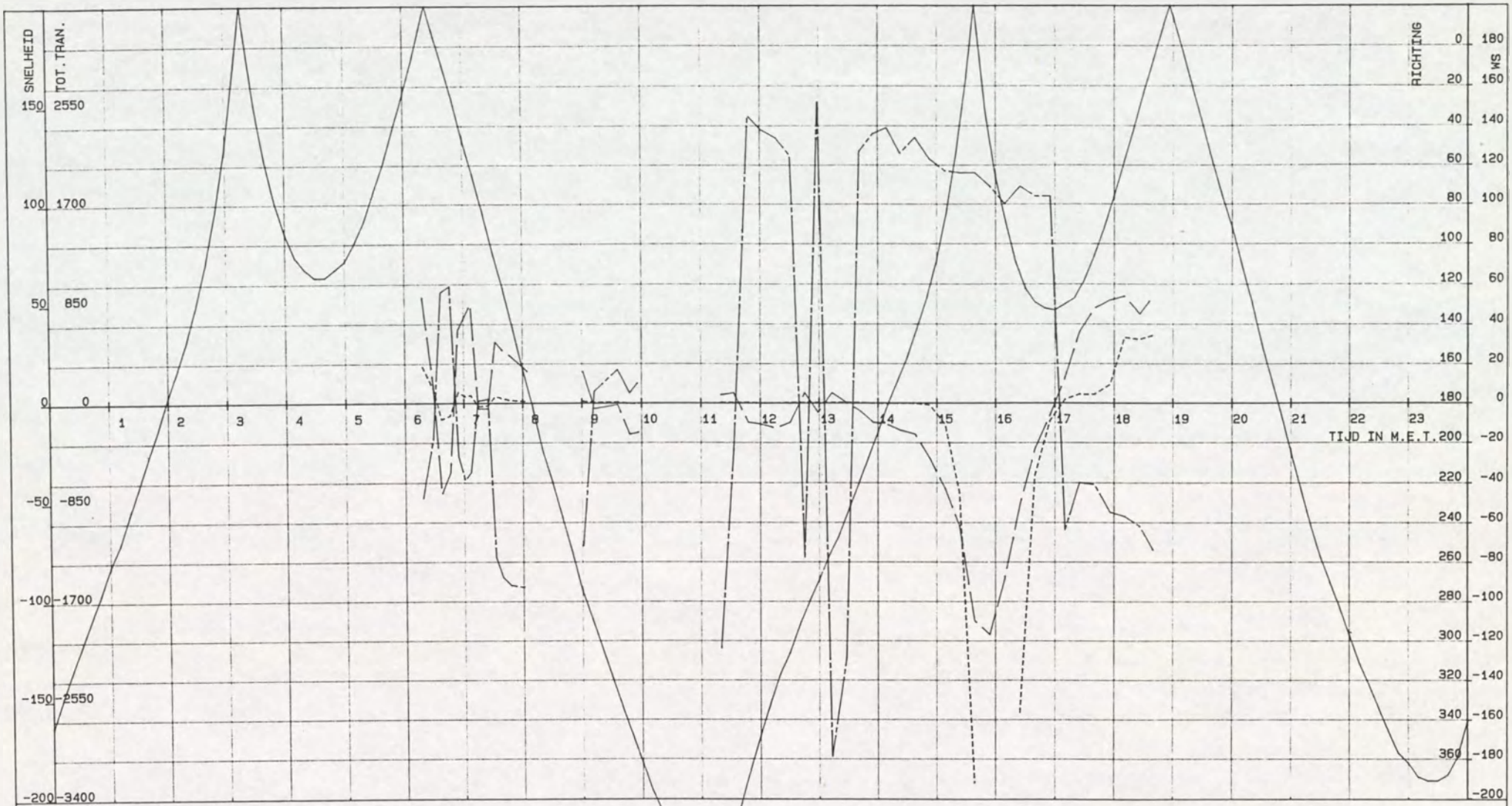

ZIMMERMANGEUL RAAI 3 MP 6

_____ GETIJLIJN BAAL .cm. — — — . SNELHEID.cm/s. ---------- TOTAAL TRANSPORT .g/ms. _____ RICHTING.deg. GEMID. V EN R; TOTAAL T OVER VERTIKAAL

VAARTUIG : PLUIMPOT
KASTNR. : 102.3.5-05
VISNR. : 102.3.3-09

POSITIE.X. : 68131
POSITIE.Y. : 379180

CYCLUSTIJD : 120
MIDD.TIJD : 120

DATUM : 17-05-1995
STARTTIJD : 06 u 15
EINDTIJD : 18 u 45

RIJKSWATERSTAAT
DIRECTIE ZEELAND
MEETDIENST

22. Krommen per meetniveau - zandconcentratie

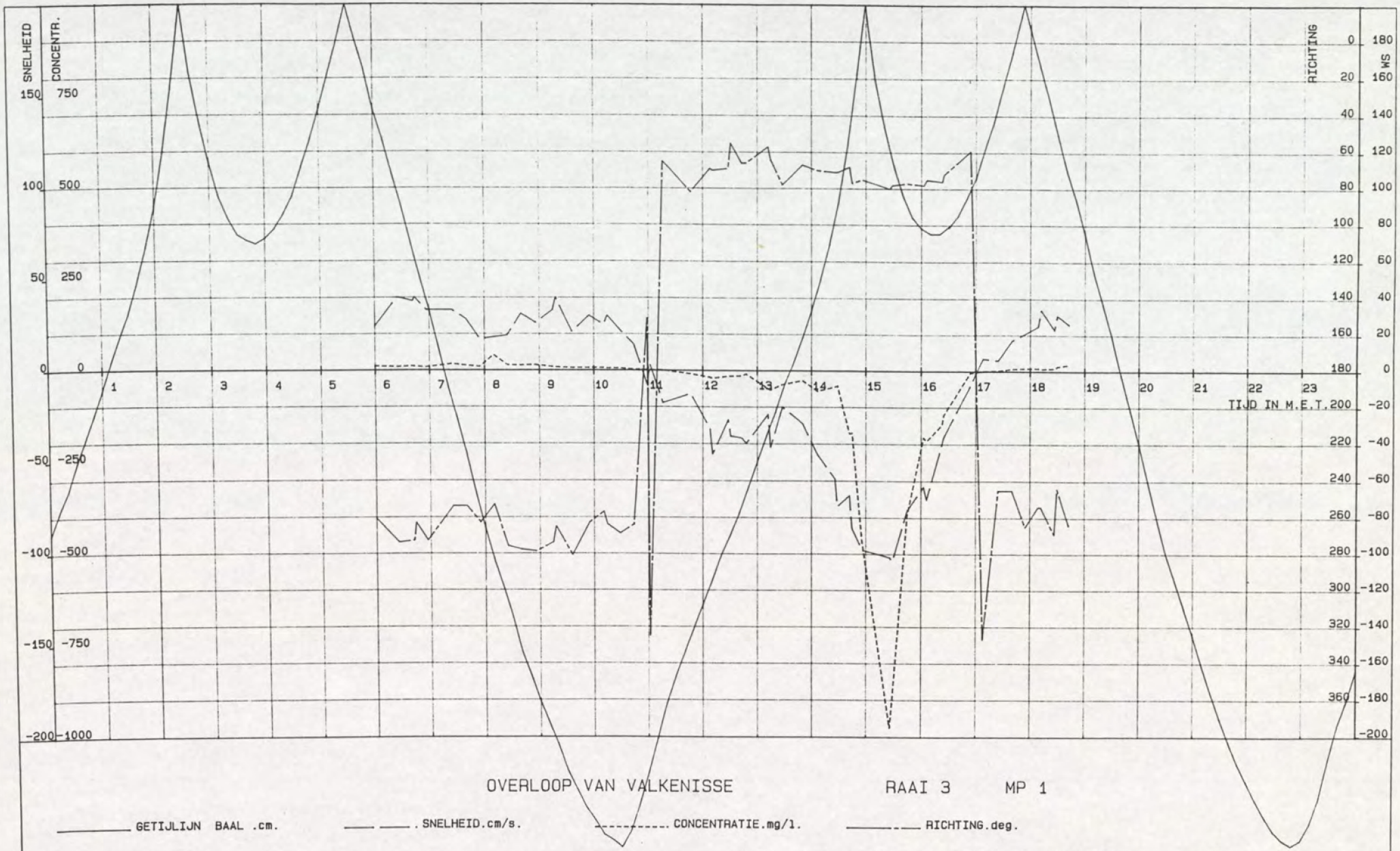

OVERLOOP VAN VALKENISSE RAAI 3 MP 1

GETIJLIJN BAAL .cm. . SNELHEID.cm/s. CONCENTRATIE.mg/l. RICHTING.deg.

VAARTUIG : LODYCKE
KASTNR. : 102.3.5-06
VISNR. : 102.3.3-07

POSITIE.X. : 68259
POSITIE.Y. : 376379

CYCLUSTIJD : 120
MIDD.TIJD : 120

DATUM : 16-05-1995
STARTTIJD : 06 u 00
EINDTIJD : 18 u 55

AFSTAND TOT BODEM: 50 CM

RIJKSWATERSTAAT
DIRECTIE ZEELAND
MEETDIENST

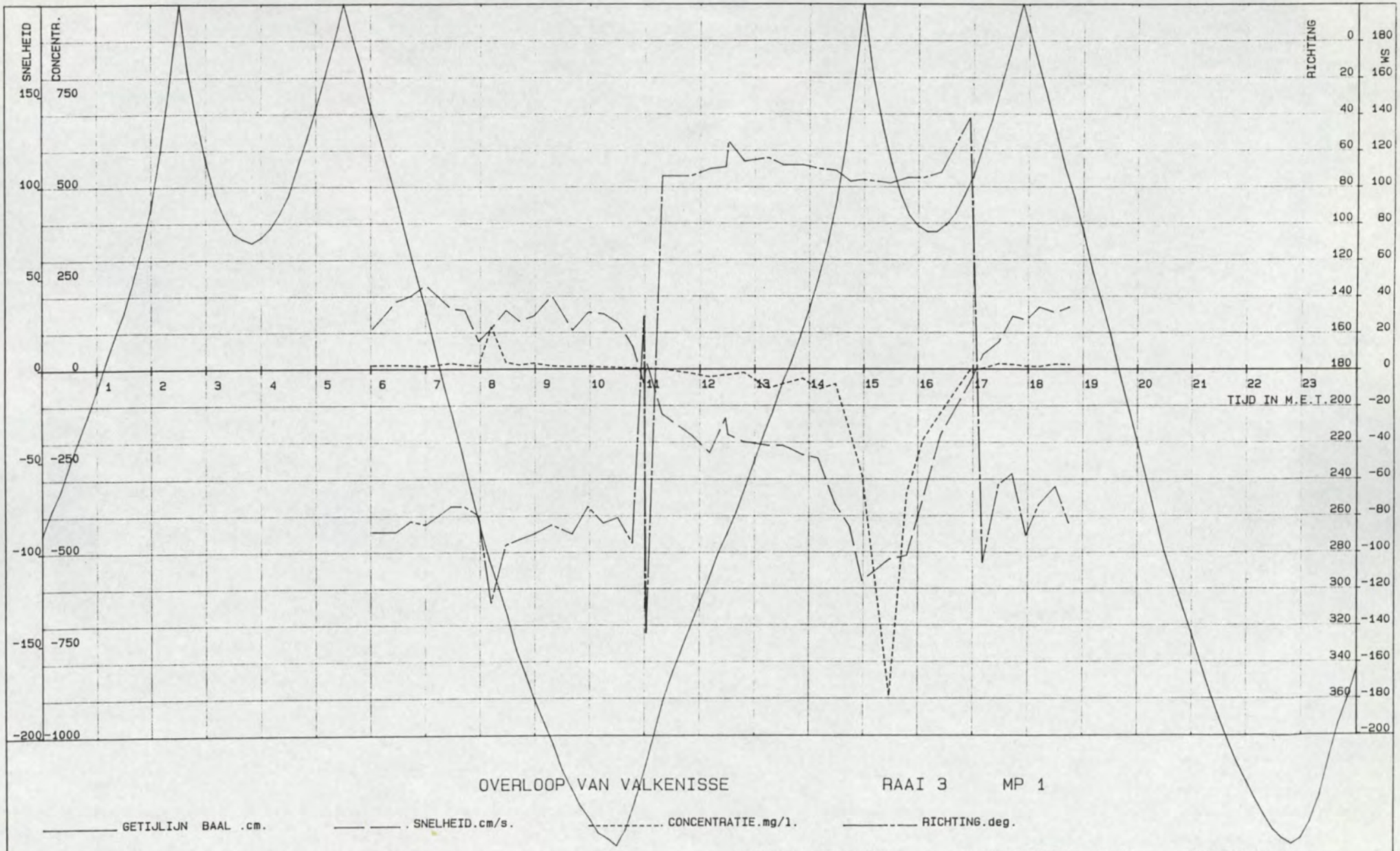

OVERLOOP VAN VALKENISSE RAAI 3 MP 1

GETIJLIJN BAAL .cm. . SNELHEID.cm/s. CONCENTRATIE.mg/l. RICHTING.deg.

VAARTUIG : LODYCKE
KASTNR. : 102.3.5-06
VISNR. : 102.3.3-07

POSITIE.X. : 68259
POSITIE.Y. : 376379

CYCLUSTIJD : 120
MIDD.TIJD : 120

DATUM : 16-05-1995
STARTTIJD : 06 u 00
EINDTIJD : 18 u 55

AFSTAND TOT BODEM: 100 CM

RIJKSWATERSTAAT
DIRECTIE ZEELAND
MEETDIENST

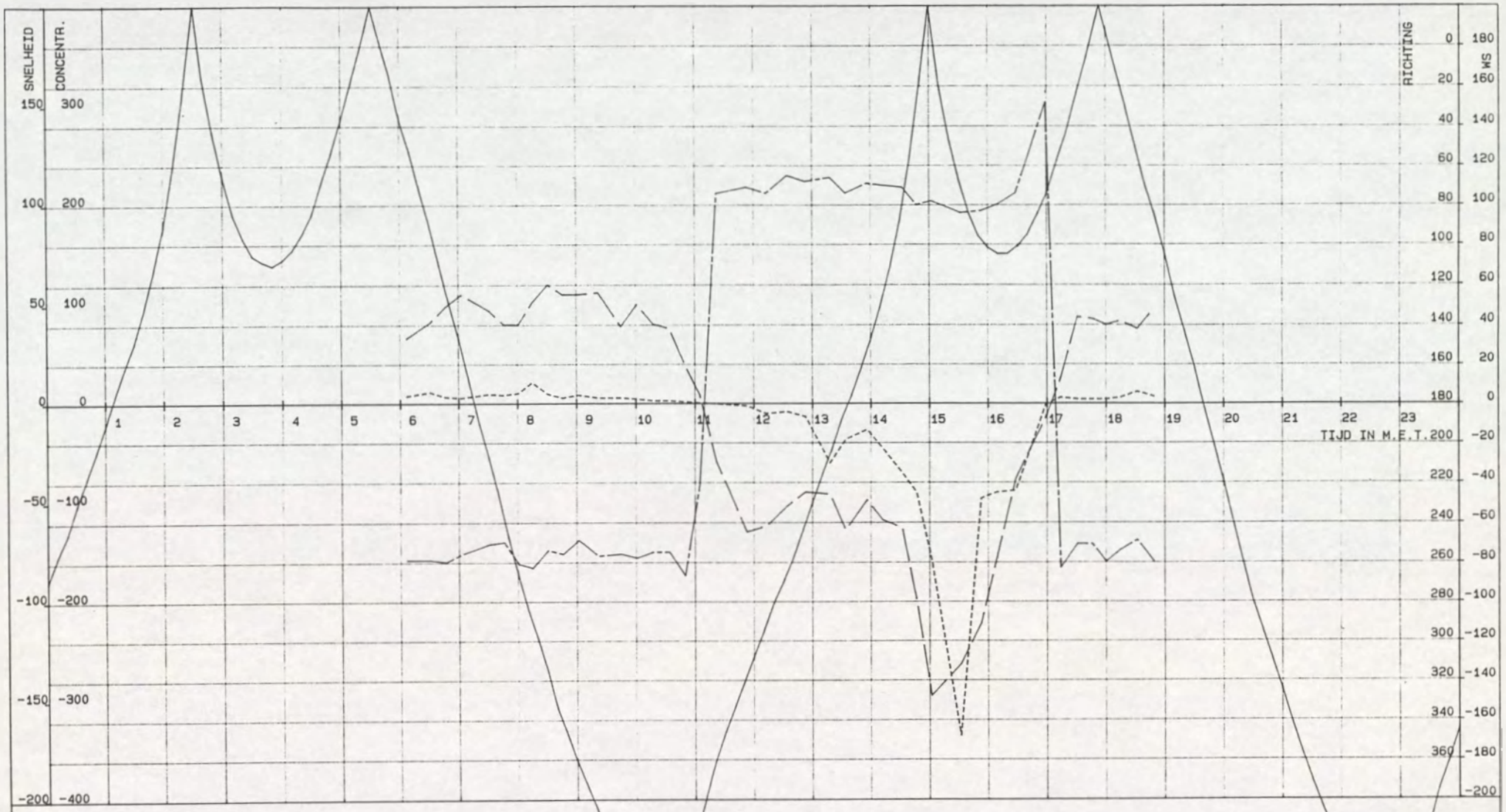

OVERLOOP VAN VALKENISSE RAAI 3 MP 1

GETIJLIJN BAAL .cm. . SNELHEID.cm/s. CONCENTRATIE.mg/l. RICHTING.deg.

VAARTUIG : LODYCKE
KASTNR. : 102.3.5-06
VISNR. : 102.3.3-07

POSITIE.X. : 68259
POSITIE.Y. : 376379

CYCLUSTIJD : 120
MIDD.TIJD : 120

DATUM : 16-05-1995
STARTTIJD : 06 u 00
EINDTIJD : 18 u 55

AFSTAND TOT BODEM: 300 CM

RIJKSWATERSTAAT
DIRECTIE ZEELAND
MEETDIENST

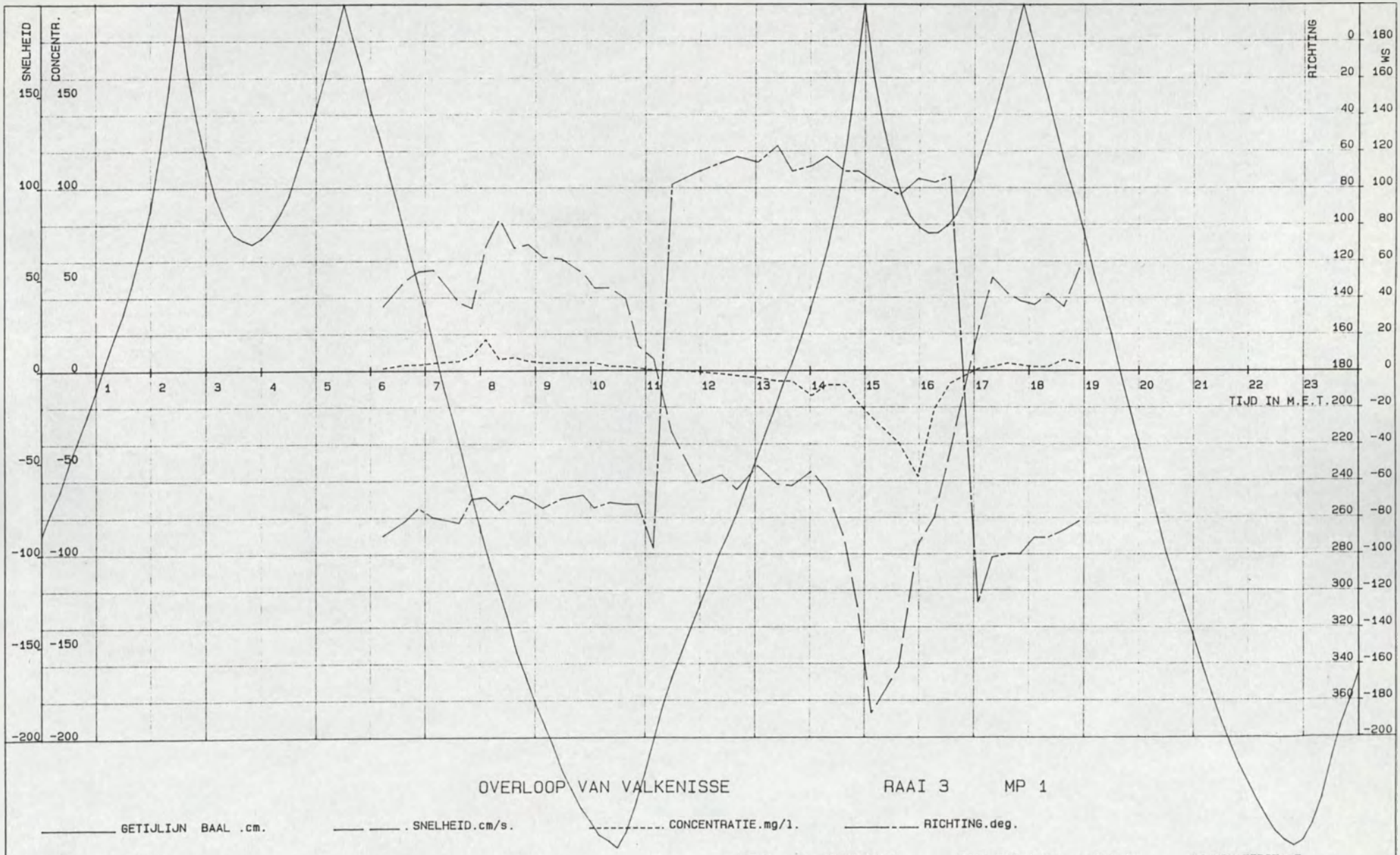

OVERLOOP VAN VALKENISSE RAAI 3 MP 1

GETIJLIJN BAAL .cm. . SNELHEID.cm/s. CONCENTRATIE.mg/l. RICHTING.deg.

VAARTUIG : LODYCKE
KASTNR. : 102.3.5-06
VISNR. : 102.3.3-07

POSITIE.X. : 68259
POSITIE.Y. : 376379

CYCLUSTIJD : 120
MIDD.TIJD : 120

DATUM : 16-05-1995
STARTTIJD : 06 u 00
EINDTIJD : 18 u 55

AFSTAND TOT OPP. : 200 CM

RIJKSWATERSTAAT
DIRECTIE ZEELAND
MEETDIENST

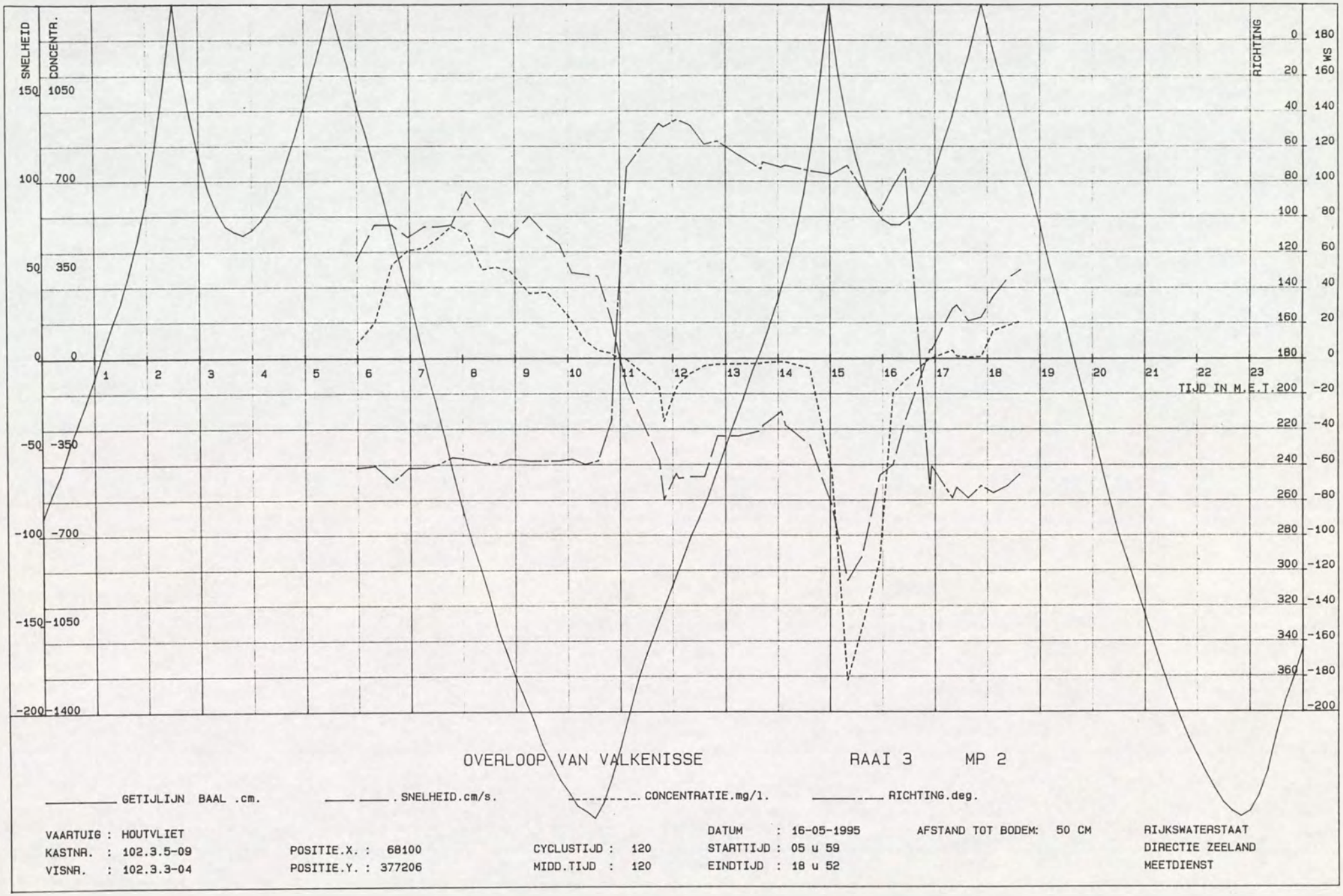
SNELHEID
CONCENTR.
RICHTING
WS
150
1050
100
700
50
350
0
0
-50
-350
-100
-700
-150
-1050
-200
-1400
0
180
20
160
40
140
60
120
80
100
100
80
120
60
140
40
160
20
180
0
200
-20
220
-40
240
-60
260
-80
280
-100
300
-120
320
-140
340
-160
360
-180
-200
1
2
3
4
5
6
7
8
9
10
11
12
13
14
15
16
17
18
19
20
21
22
23
TIJD IN M.E.T.
OVERLOOP VAN VALKENISSE
RAAI 3
MP 2
GETIJLIJN BAAL .cm.
. SNELHEID.cm/s.
CONCENTRATIE.mg/l.
RICHTING.deg.
VAARTUIG : HOUTVLIET
KASTNR. : 102.3.5-09
VISNR. : 102.3.3-04
POSITIE.X. : 68100
POSITIE.Y. : 377206
CYCLUSTIJD : 120
MIDD.TIJD : 120
DATUM : 16-05-1995
STARTTIJD : 05 u 59
EINDTIJD : 18 u 52
AFSTAND TOT BODEM: 50 CM
RIJKSWATERSTAAT
DIRECTIE ZEELAND
MEETDIENST

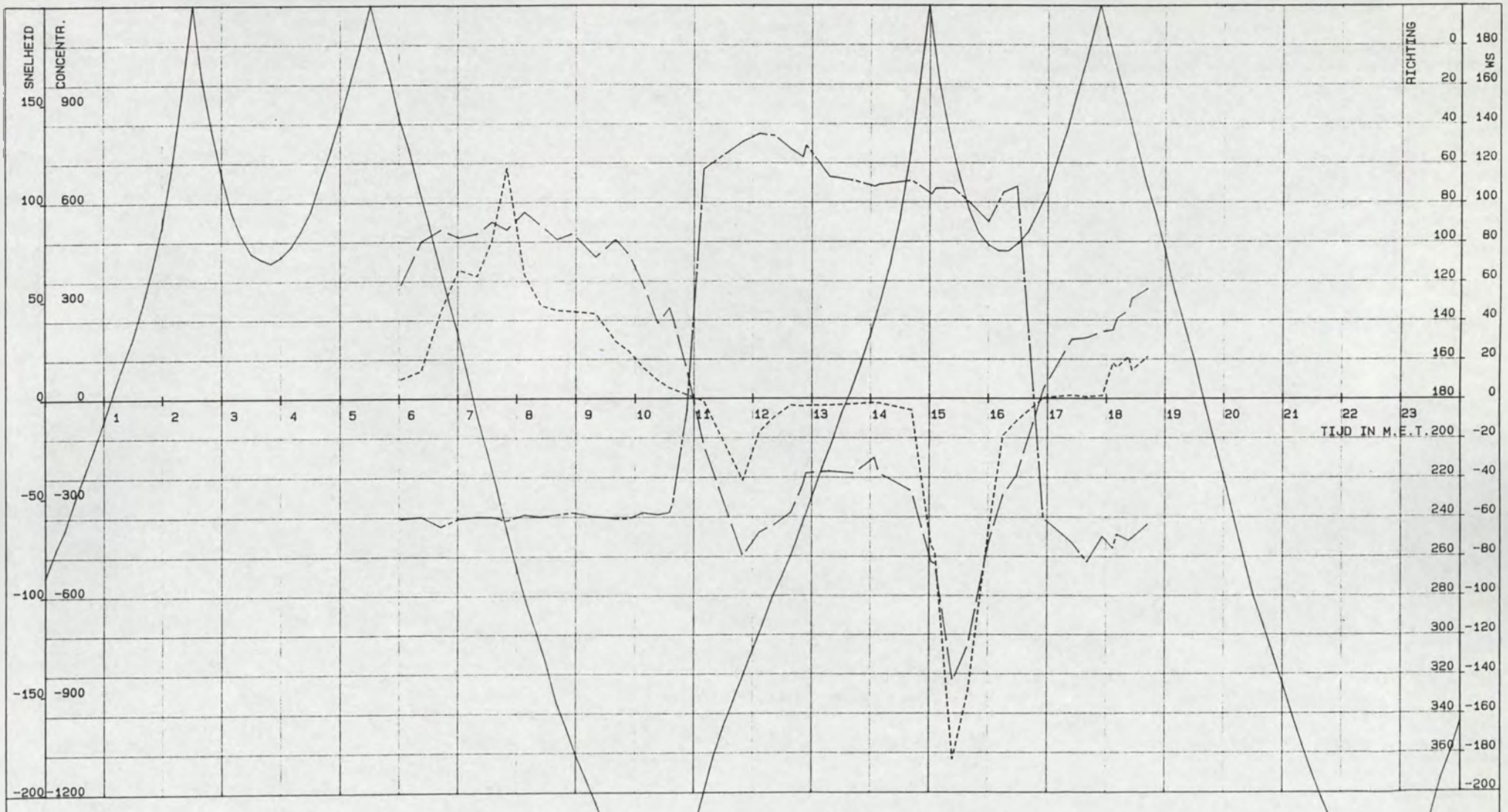

OVERLOOP VAN VALKENISSE RAAI 3 MP 2

GETIJLIJN BAAL .cm. . SNELHEID.cm/s. CONCENTRATIE.mg/l. RICHTING.deg.

VAARTUIG : HOUTVLIET
KASTNR. : 102.3.5-09
VISNR. : 102.3.3-04

POSITIE.X. : 68100
POSITIE.Y. : 377206

CYCLUSTIJD : 120
MIDD.TIJD : 120

DATUM : 16-05-1995
STARTTIJD : 05 u 59
EINDTIJD : 18 u 52

AFSTAND TOT BODEM: 100 CM

RIJKSWATERSTAAT
DIRECTIE ZEELAND
MEETDIENST

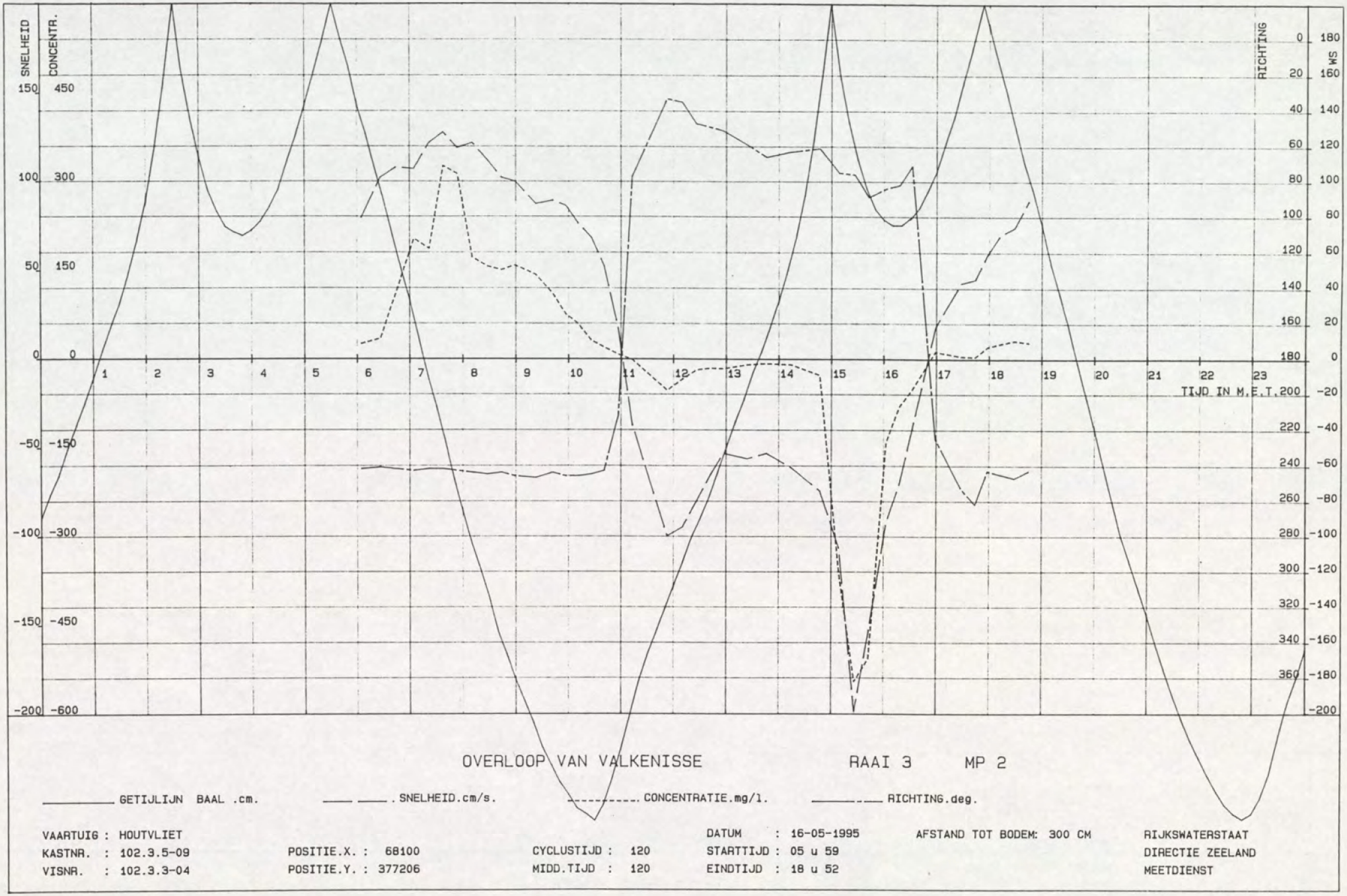

OVERLOOP VAN VALKENISSE RAAI 3 MP 2

GETIJLIJN BAAL .cm. . SNELHEID.cm/s. . CONCENTRATIE.mg/l. RICHTING.deg.

VAARTUIG : HOUTVLIET
KASTNR. : 102.3.5-09
VISNR. : 102.3.3-04

POSITIE.X. : 68100
POSITIE.Y. : 377206

CYCLUSTIJD : 120
MIDD.TIJD : 120

DATUM : 16-05-1995
STARTTIJD : 05 u 59
EINDTIJD : 18 u 52

AFSTAND TOT BODEM: 300 CM

RIJKSWATERSTAAT
DIRECTIE ZEELAND
MEETDIENST

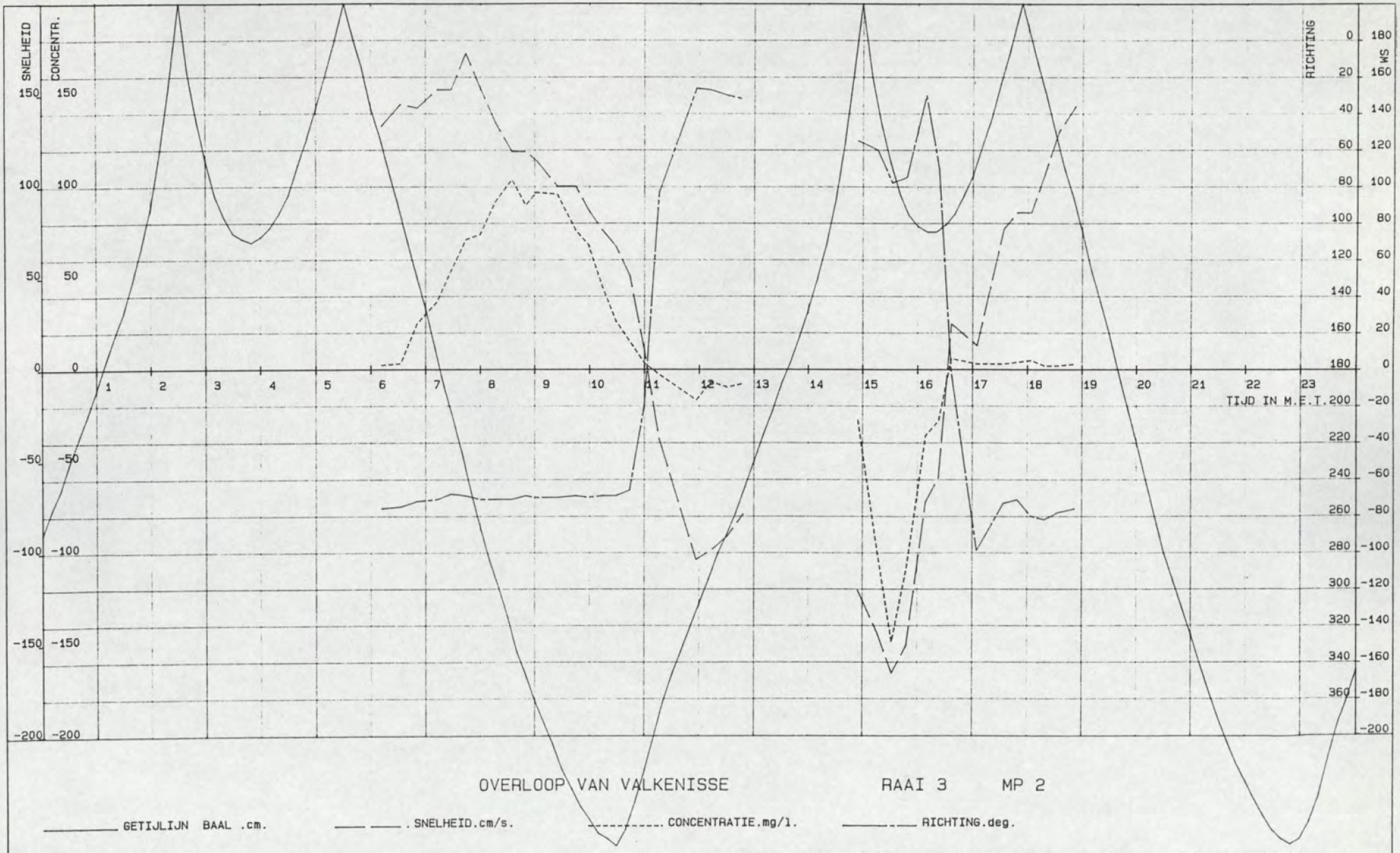

OVERLOOP VAN VALKENISSE RAAI 3 MP 2

GETIJLIJN BAAL .cm. . SNELHEID.cm/s. CONCENTRATIE.mg/l. RICHTING.deg.

VAARTUIG : HOUTVLIET
KASTNR. : 102.3.5-09
VISNR. : 102.3.3-04

POSITIE.X. : 68100
POSITIE.Y. : 377206

CYCLUSTIJD : 120
MIDD.TIJD : 120

DATUM : 16-05-1995
STARTTIJD : 05 u 59
EINDTIJD : 18 u 52

AFSTAND TOT OPP. : 200 CM

RIJKSWATERSTAAT
DIRECTIE ZEELAND
MEETDIENST

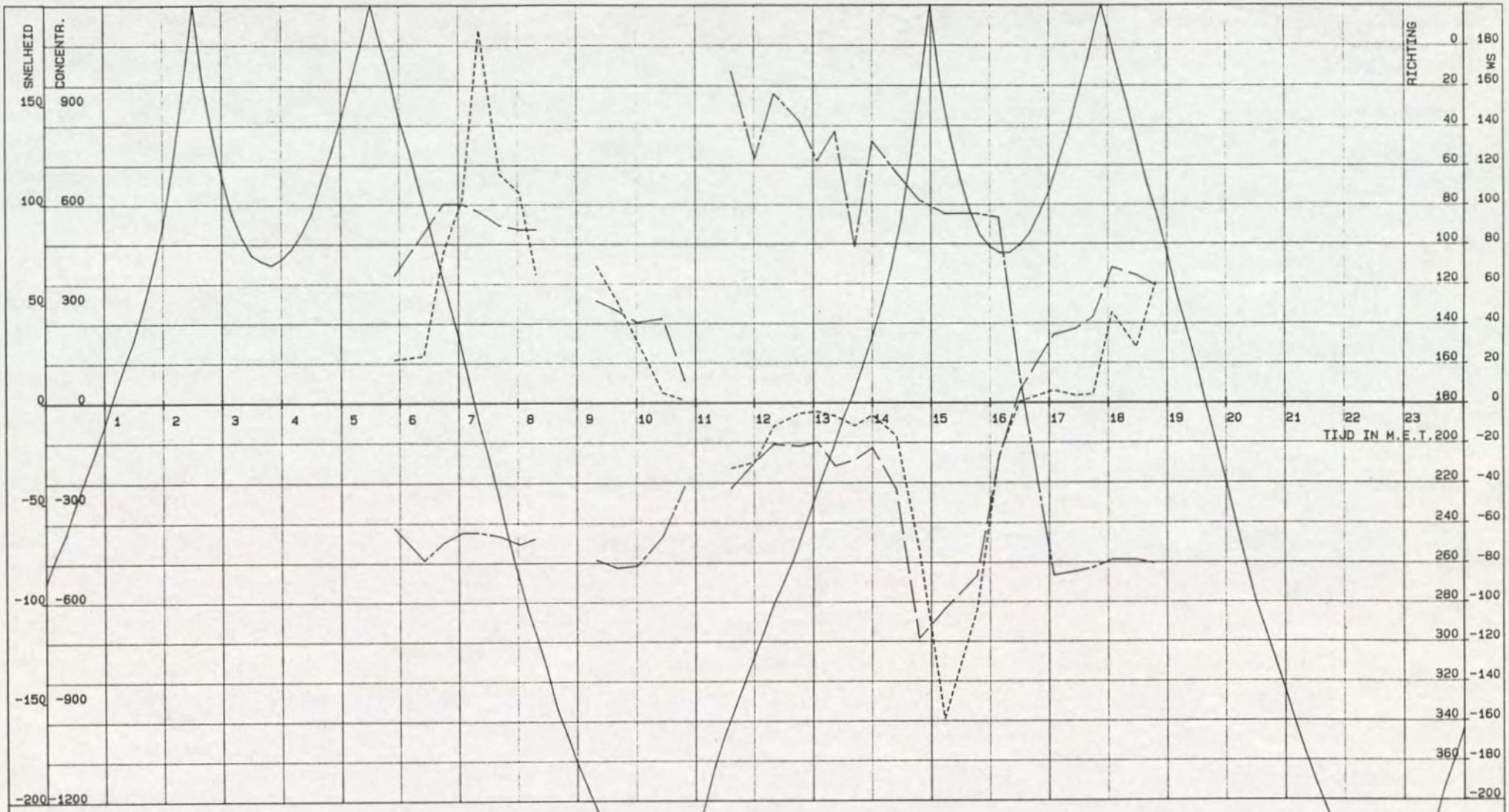

OVERLOOP VAN VALKENISSE RAAI 3 MP 3

_____ GETIJLIJN BAAL .cm. — — — . SNELHEID.cm/s. ---------- CONCENTRATIE.mg/l. _____ . _____ RICHTING.deg.

VAARTUIG : WIJTVLIET
KASTNR. : 102.3.5-07
VISNR. : 102.3.3-10

POSITIE.X. : 67919
POSITIE.Y. : 377409

CYCLUSTIJD : 120
MIDD.TIJD : 120

DATUM : 16-05-1995
STARTTIJD : 05 u 55
EINDTIJD : 19 u 02

AFSTAND TOT BODEM: 20 CM

RIJKSWATERSTAAT
DIRECTIE ZEELAND
MEETDIENST

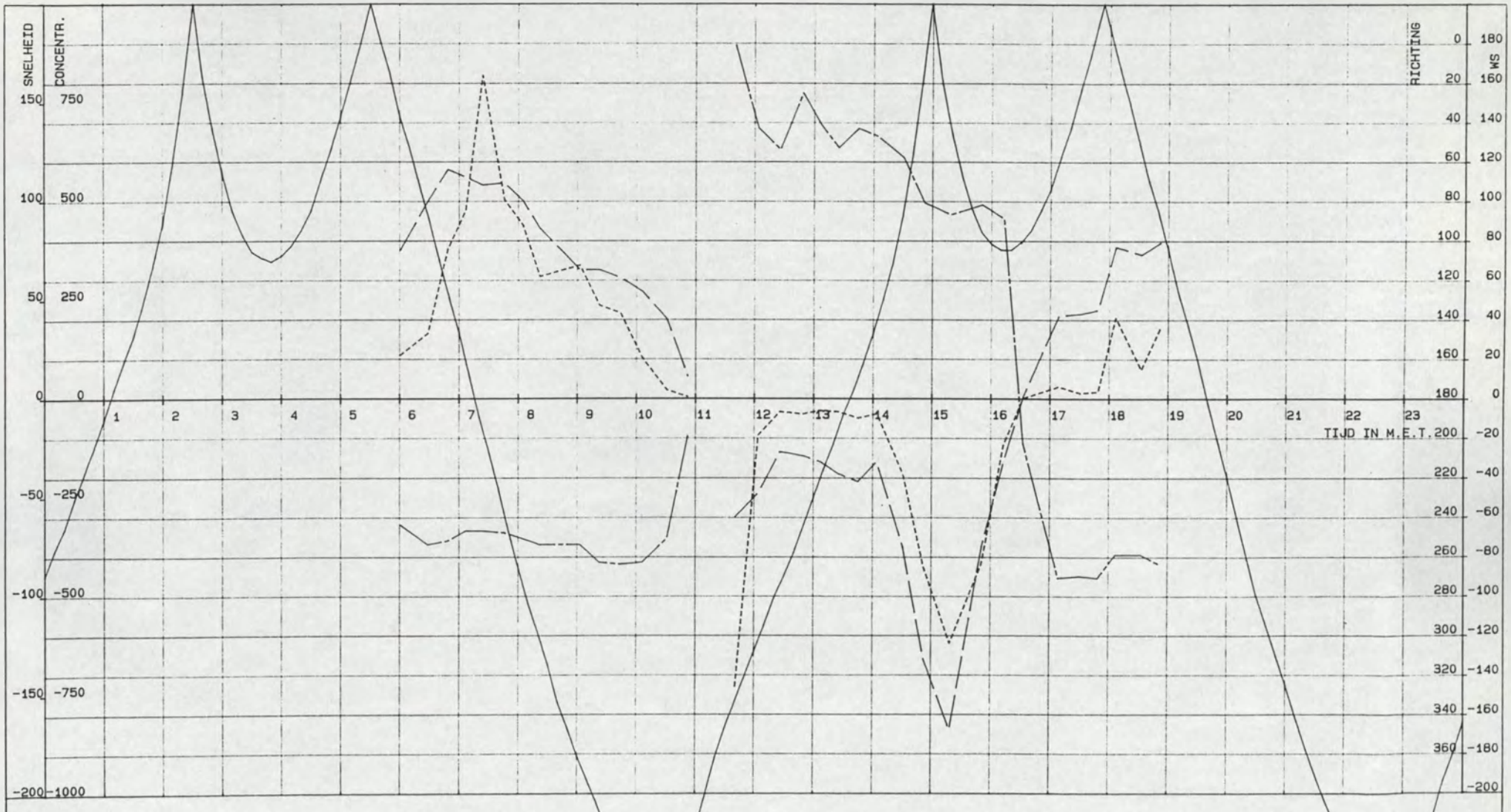

OVERLOOP VAN VALKENISSE RAAI 3 MP 3

GETIJLIJN BAAL .cm. . SNELHEID.cm/s. CONCENTRATIE.mg/1. RICHTING.deg.

VAARTUIG : WIJTVLIET
KASTNR. : 102.3.5-07
VISNR. : 102.3.3-10

POSITIE.X. : 67919
POSITIE.Y. : 377409

CYCLUSTIJD : 120
MIDD.TIJD : 120

DATUM : 16-05-1995
STARTTIJD : 05 u 55
EINDTIJD : 18 u 02

AFSTAND TOT BODEM. 100 CM

RIJKSWATERSTAAT
DIRECTIE ZEELAND
MEETDIENST

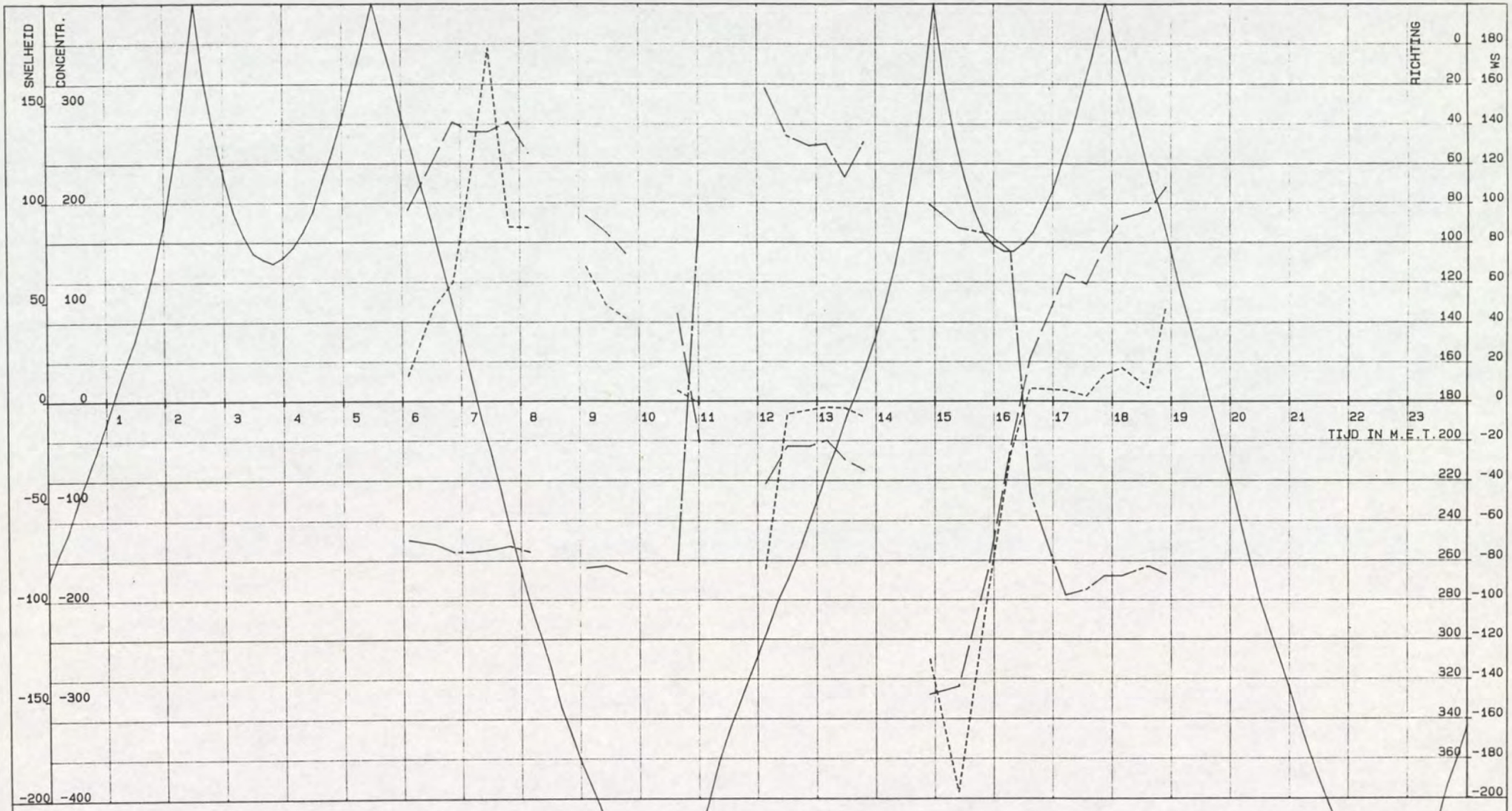

OVERLOOP VAN VALKENISSE RAAI 3 MP 3

GETIJLIJN BAAL .cm. . SNELHEID.cm/s. CONCENTRATIE.mg/l. RICHTING.deg.

VAARTUIG : WIJTVLIET
KASTNR. : 102.3.5-07
VISNR. : 102.3.3-10

POSITIE.X. : 67919
POSITIE.Y. : 377409

CYCLUSTIJD : 120
MIDD.TIJD : 120

DATUM : 16-05-1995
STARTTIJD : 05 u 55
EINDTIJD : 19 u 02

AFSTAND TOT BODEM: 300 CM

RIJKSWATERSTAAT
DIRECTIE ZEELAND
MEETDIENST

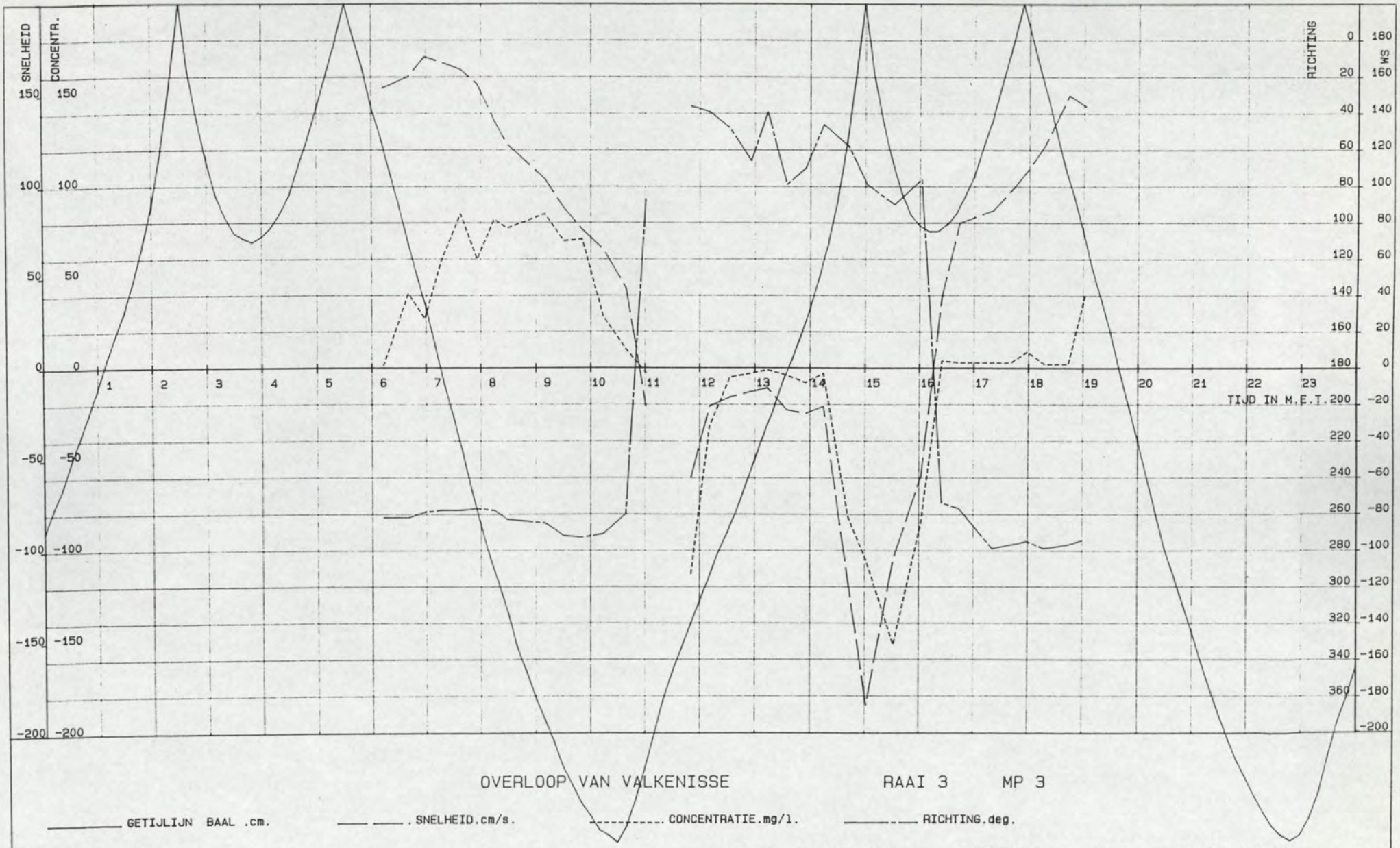
SNELHEID
CONCENTR.
RICHTING
WS
TIJD IN M.E.T.
OVERLOOP VAN VALKENISSE
RAAI 3
MP 3
GETIJLIJN BAAL .cm.
. SNELHEID.cm/s.
. CONCENTRATIE.mg/l.
RICHTING.deg.
VAARTUIG : WIJTVLIET
KASTNR. : 102.3.5-07
VISNR. : 102.3.3-10
POSITIE.X. : 67919
POSITIE.Y. : 377409
CYCLUSTIJD : 120
MIDD.TIJD : 120
DATUM : 16-05-1995
STARTTIJD : 05 u 55
EINDTIJD : 19 u 02
AFSTAND TOT OPP. : 200 CM
RIJKSWATERSTAAT
DIRECTIE ZEELAND
MEETDIENST

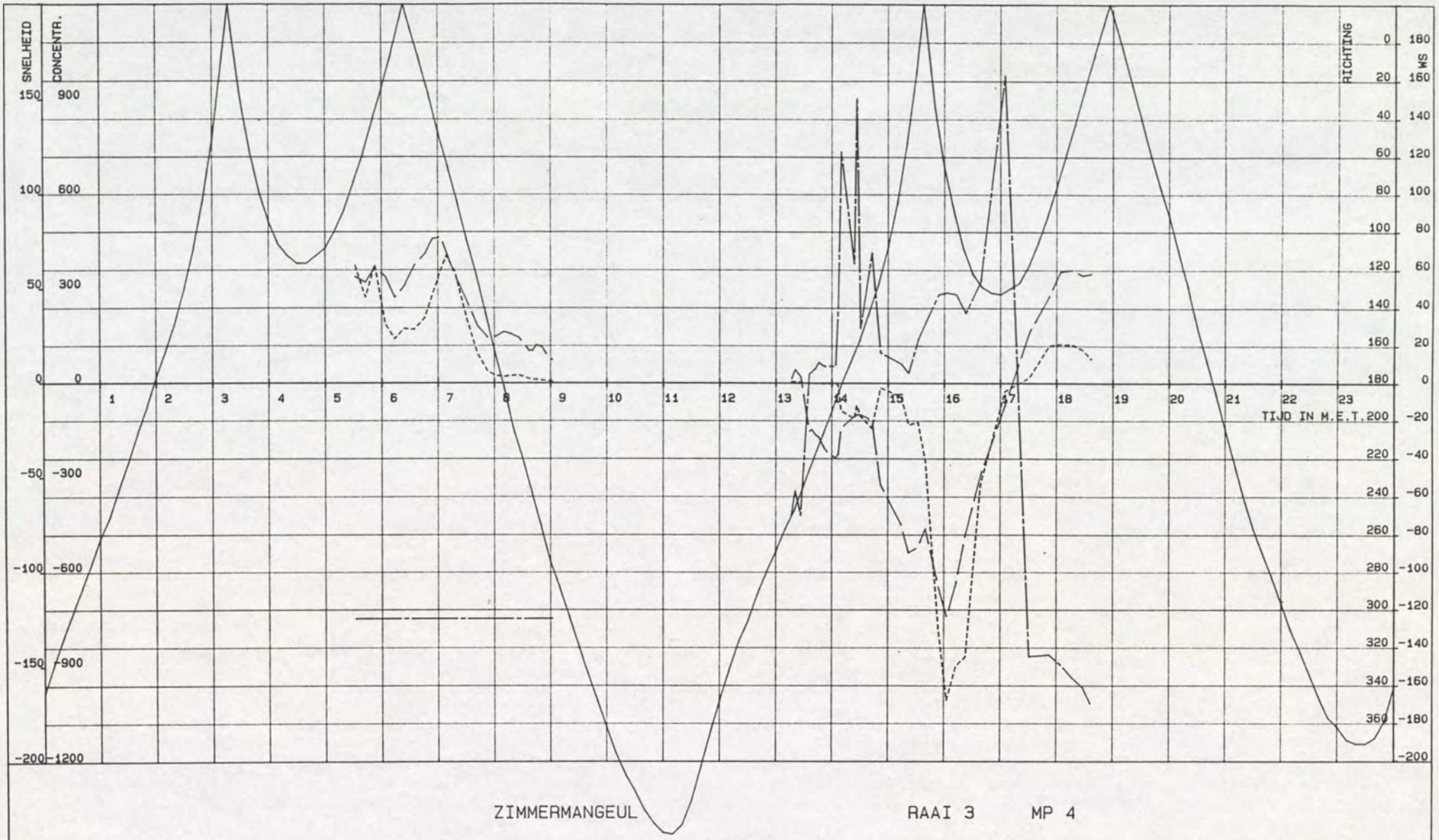

ZIMMERMANGEUL RAAI 3 MP 4

_____ GETIJLIJN BAAL .cm. — — — . SNELHEID.cm/s. ---------- . CONCENTRATIE.mg/l. _____ . _____ RICHTING.deg.

VAARTUIG : STEENVLIET
KASTNR. : 102.3.5-09
VISNR. : 102.3.3-02

POSITIE.X. : 68091
POSITIE.Y. : 378918

CYCLUSTIJD : 120
MIDD.TIJD : 120

DATUM : 17-05-1995
STARTTIJD : 05 u 32
EINDTIJD : 18 u 42

AFSTAND TOT BODEM: 50 CM

RIJKSWATERSTAAT
DIRECTIE ZEELAND
MEETDIENST

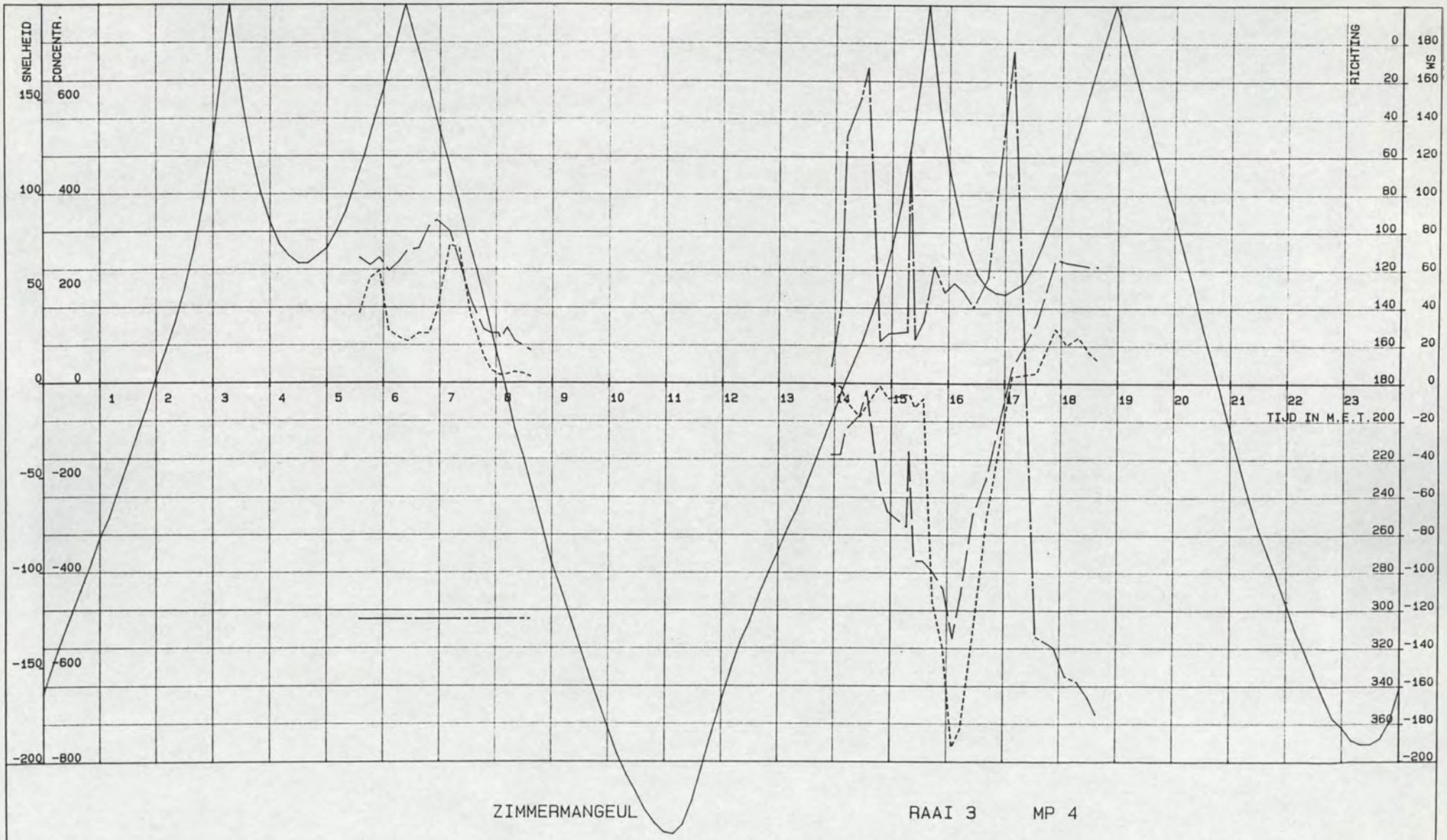

ZIMMERMANGEUL RAAI 3 MP 4

_____ GETIJLIJN BAAL .cm. — — — . SNELHEID.cm/s. ---------- CONCENTRATIE.mg/l. _____ . _____ RICHTING.deg.

VAARTUIG : STEENVLIET
KASTNR. : 102.3.5-09
VISNR. : 102.3.3-02

POSITIE.X. : 68091
POSITIE.Y. : 378918

CYCLUSTIJD : 120
MIDD.TIJD : 120

DATUM : 17-05-1995
STARTTIJD : 05 u 32
EINDTIJD : 18 u 42

AFSTAND TOT BODEM: 100 CM

RIJKSWATERSTAAT
DIRECTIE ZEELAND
MEETDIENST

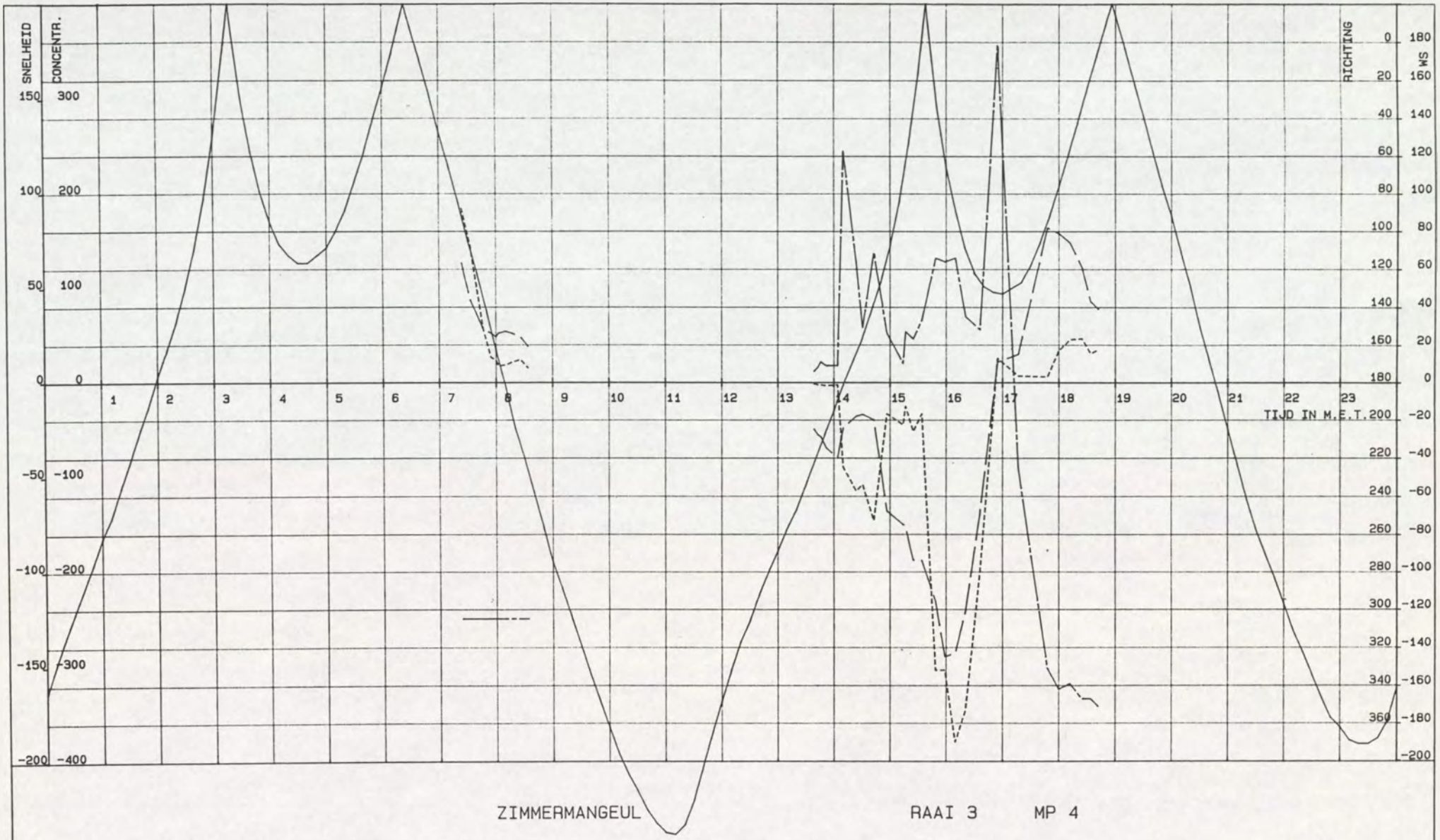

ZIMMERMANGEUL RAAI 3 MP 4

GETIJLIJN BAAL .cm. . SNELHEID.cm/s. CONCENTRATIE.mg/l. RICHTING.deg.

VAARTUIG : STEENVLIET
KASTNR. : 102.3.5-09
VISNR. : 102.3.3-02

POSITIE.X. : 68091
POSITIE.Y. : 378918

CYCLUSTIJD : 120
MIDD.TIJD : 120

DATUM : 17-05-1995
STARTTIJD : 05 u 32
EINDTIJD : 18 u 42

AFSTAND TOT OPP. : 100 CM

RIJKSWATERSTAAT
DIRECTIE ZEELAND
MEETDIENST

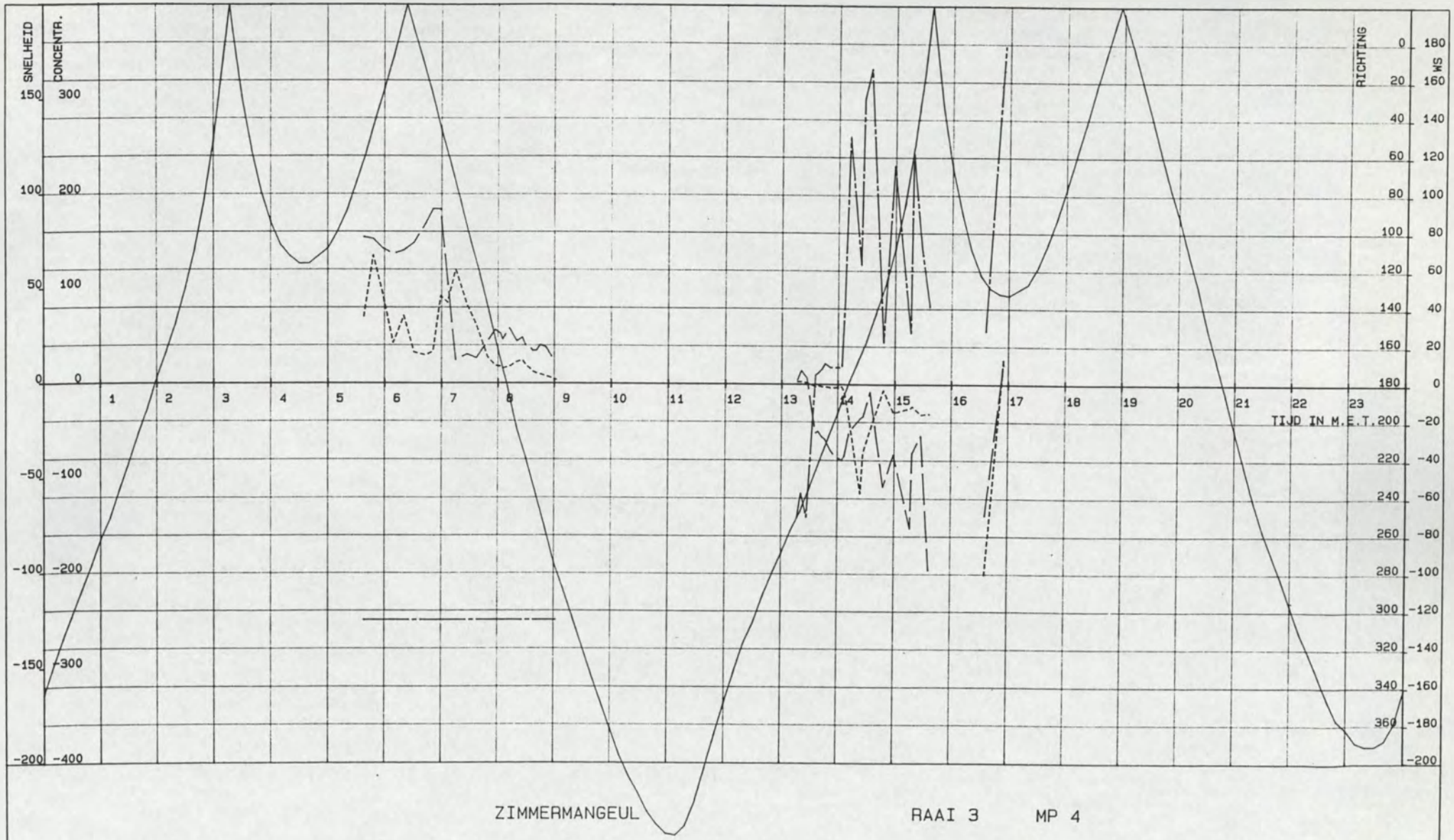

ZIMMERMANGEUL RAAI 3 MP 4

GETIJLIJN BAAL .cm. . SNELHEID.cm/s. . CONCENTRATIE.mg/l. RICHTING.deg.

VAARTUIG : STEENVLIET
KASTNR. : 102.3.5-09
VISNR. : 102.3.3-02

POSITIE.X. : 68091
POSITIE.Y. : 378918

CYCLUSTIJD : 120
MIDD.TIJD : 120

DATUM : 17-05-1995
STARTTIJD : 05 u 32
EINDTIJD : 18 u 42

AFSTAND TOT OPP. : 50 CM

RIJKSWATERSTAAT
DIRECTIE ZEELAND
MEETDIENST



ZIMMERMANGEUL RAAI 3 MP 5

GETIJLIJN BAAL .cm. . SNELHEID.cm/s. . CONCENTRATIE.mg/l. RICHTING.deg.

VAARTUIG : SIERIX
KASTNR. : 102.3.5-03
VISNR. : 102.3.3-01

POSITIE.X. : 68206
POSITIE.Y. : 379048

CYCLUSTIJD : 120
MIDD.TIJD : 120

DATUM : 17-05-1995
STARTTIJD : 05 u 46
EINDTIJD : 18 u 37

AFSTAND TOT BODEM: 50 CM

RIJKSWATERSTAAT
DIRECTIE ZEELAND
MEETDIENST

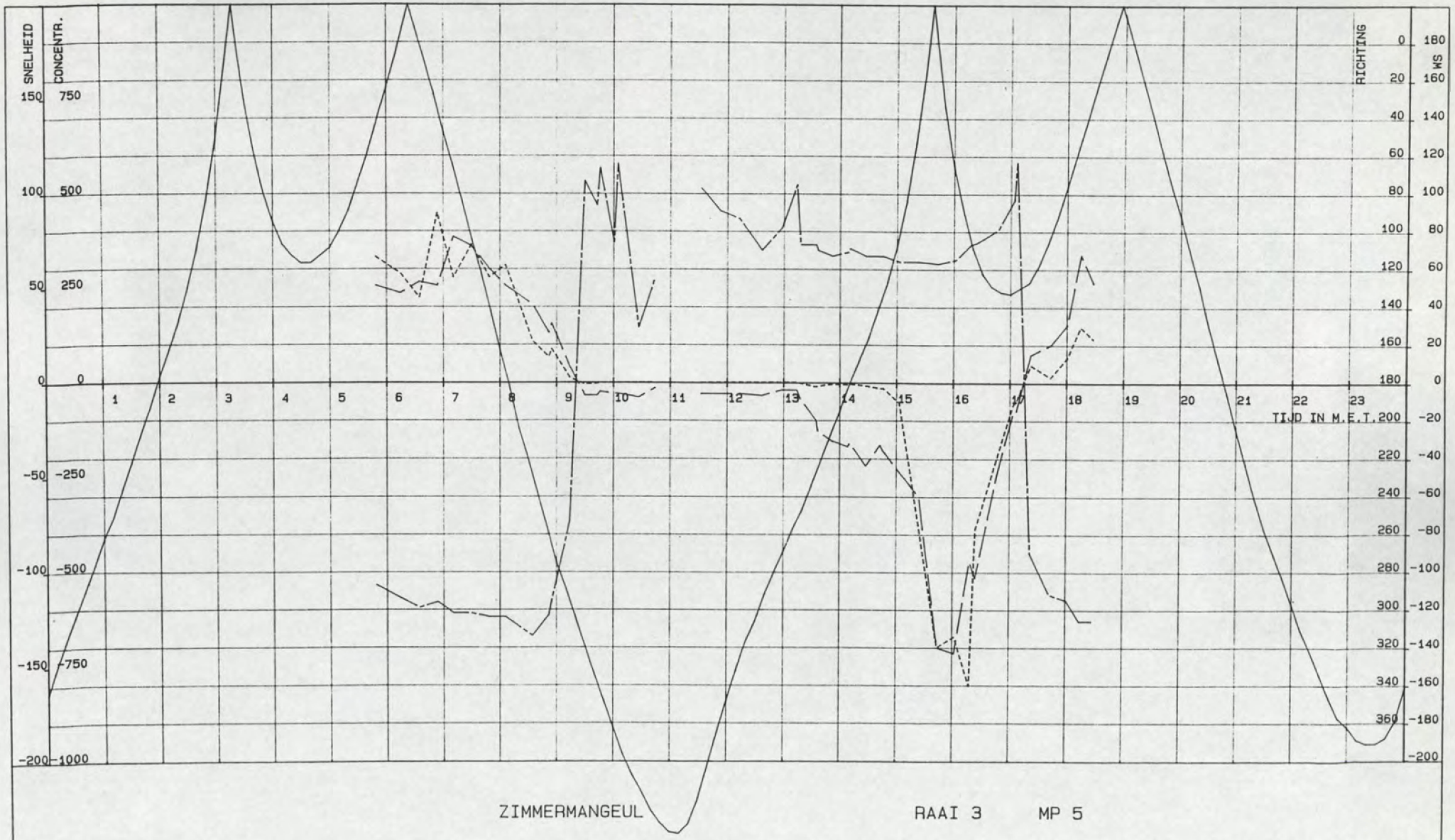

ZIMMERMANGEUL RAAI 3 MP 5

GETIJLIJN BAAL .cm. . SNELHEID.cm/s. CONCENTRATIE.mg/l. RICHTING.deg.

VAARTUIG : SIERIX
KASTNR. : 102.3.5-03
VISNR. : 102.3.3-01

POSITIE.X. : 68206
POSITIE.Y. : 379048

CYCLUSTIJD : 120
MIDD.TIJD : 120

DATUM : 17-05-1995
STARTTIJD : 05 u 46
EINDTIJD : 18 u 37

AFSTAND TOT BODEM: 100 CM

RIJKSWATERSTAAT
DIRECTIE ZEELAND
MEETDIENST

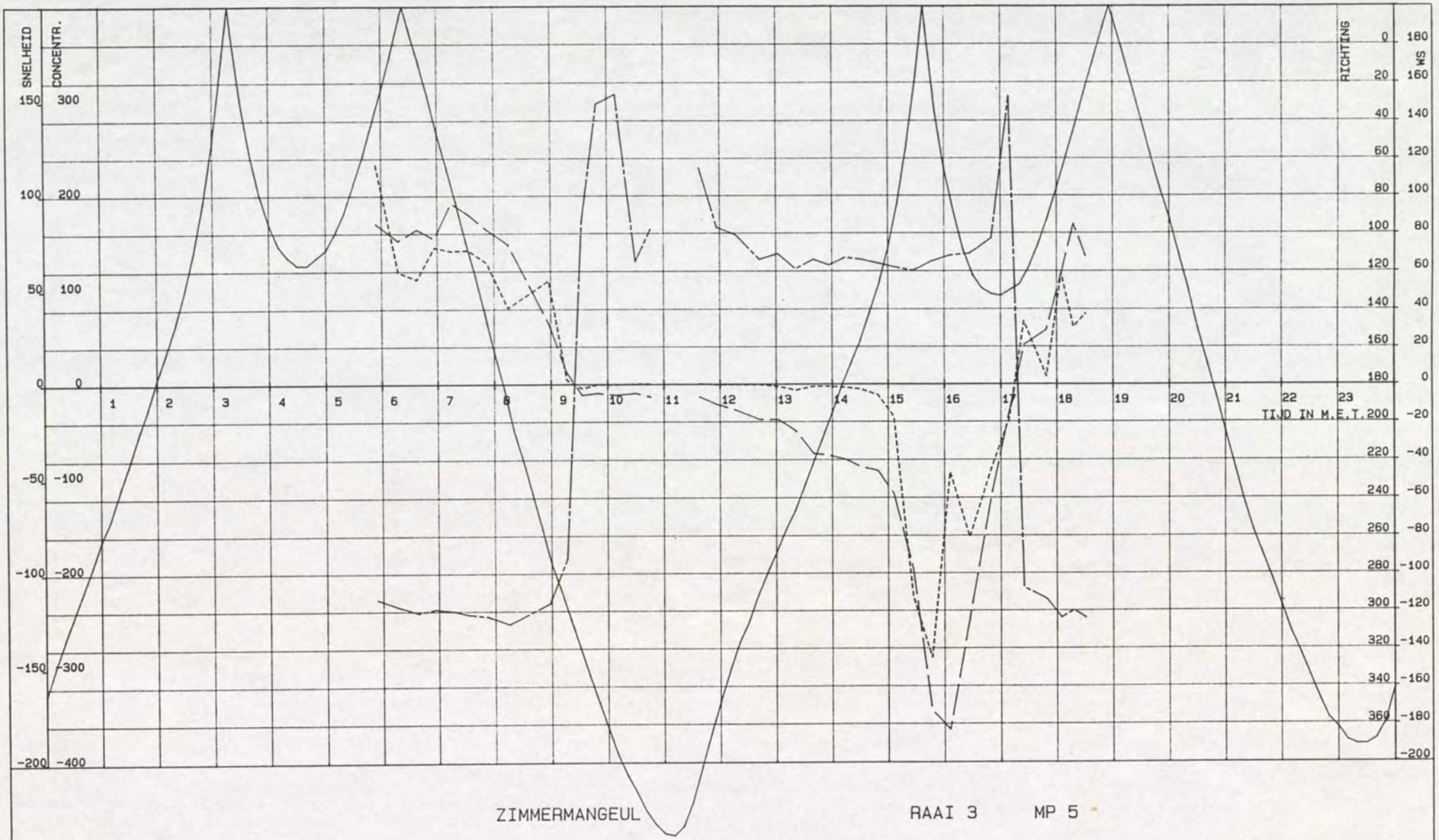

VAARTUIG : SIERIX
KASTNR. : 102.3.5-03
VISNR. : 102.3.3-01

POSITIE.X. : 68206
POSITIE.Y. : 379048

CYCLUSTIJD : 120
MIDD.TIJD : 120

DATUM : 17-05-1995
STARTTIJD : 05 u 46
EINDTIJD : 18 u 37

AFSTAND TOT BODEM: 300 CM

RIJKSWATERSTAAT
DIRECTIE ZEELAND
MEETDIENST

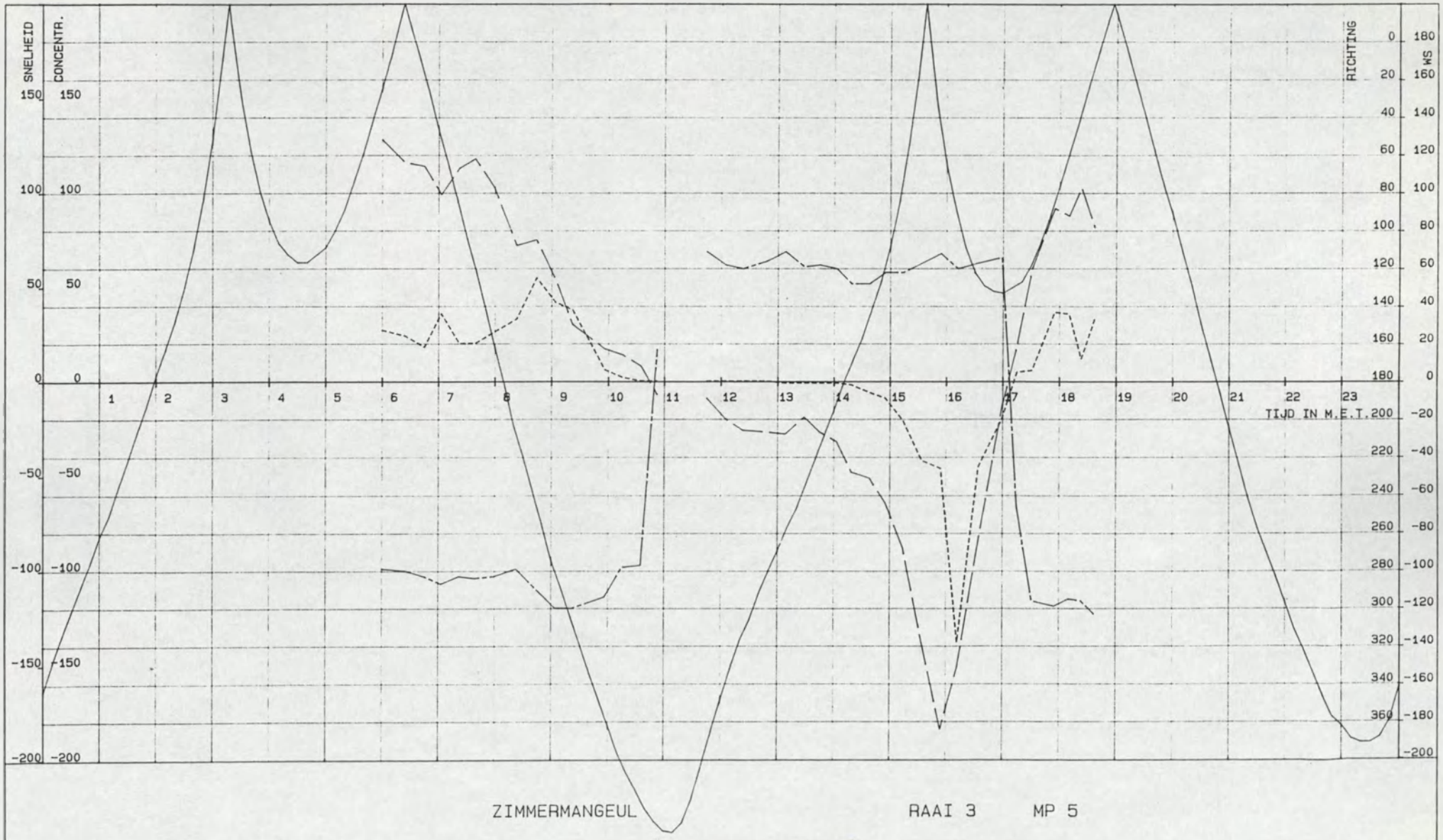

ZIMMERMANGEUL RAAI 3 MP 5

_____ GETIJLIJN BAAL .cm. — — — . SNELHEID.cm/s. ---------- CONCENTRATIE.mg/l. _____ . _____ RICHTING.deg.

VAARTUIG : SIERIX
KASTNR. : 102.3.5-03
VISNR. : 102.3.3-01

POSITIE.X. : 68206
POSITIE.Y. : 379048

CYCLUSTIJD : 120
MIDD.TIJD : 120

DATUM : 17-05-1995
STARTTIJD : 05 u 46
EINDTIJD : 18 u 37

AFSTAND TOT OPP. : 200 CM

RIJKSWATERSTAAT
DIRECTIE ZEELAND
MEETDIENST

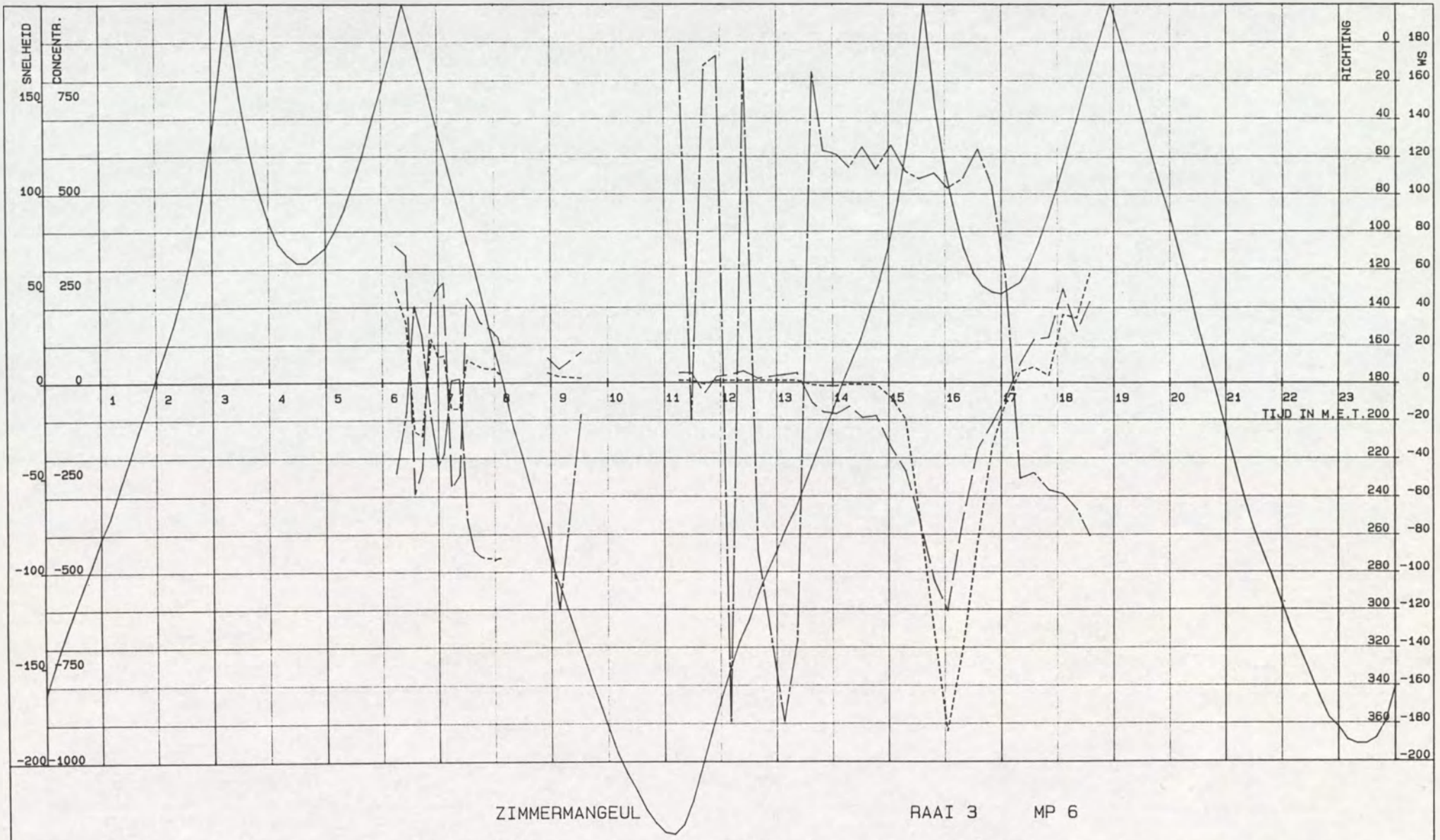

VAARTUIG : PLUIMPOT
KASTNR. : 102.3.5-05
VISNR. : 102.3.3-09

POSITIE.X. : 68131
POSITIE.Y. : 379180

CYCLUSTIJD : 120
MIDD.TIJD : 120

DATUM : 17-05-1995
STARTTIJD : 06 u 15
EINDTIJD : 18 u 45

AFSTAND TOT BODEM: 70 CM

RIJKSWATERSTAAT
DIRECTIE ZEELAND
MEETDIENST

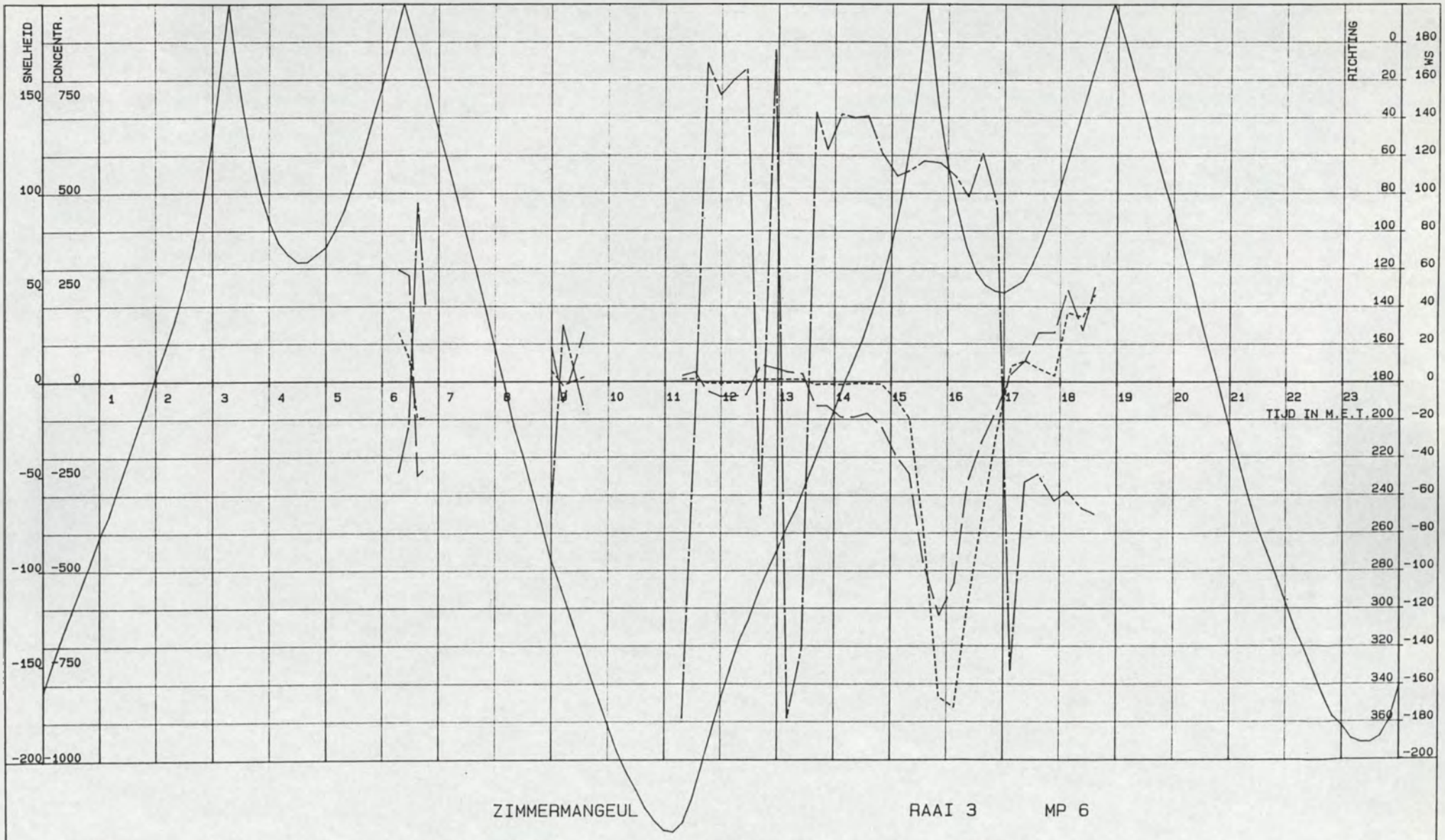

ZIMMERMANGEUL RAAI 3 MP 6

_____ GETIJLIJN BAAL .cm. — — — . SNELHEID.cm/s. ---------- CONCENTRATIE.mg/l. _____ _ _ _ RICHTING.deg.

VAARTUIG : PLUIMPOT
KASTNR. : 102.3.5-05
VISNR. : 102.3.3-09

POSITIE.X. : 68131
POSITIE.Y. : 379180

CYCLUSTIJD : 120
MIDD.TIJD : 120

DATUM : 17-05-1995
STARTTIJD : 06 u 15
EINDTIJD : 18 u 45

AFSTAND TOT BODEM: 130 CM

RIJKSWATERSTAAT
DIRECTIE ZEELAND
MEETDIENST

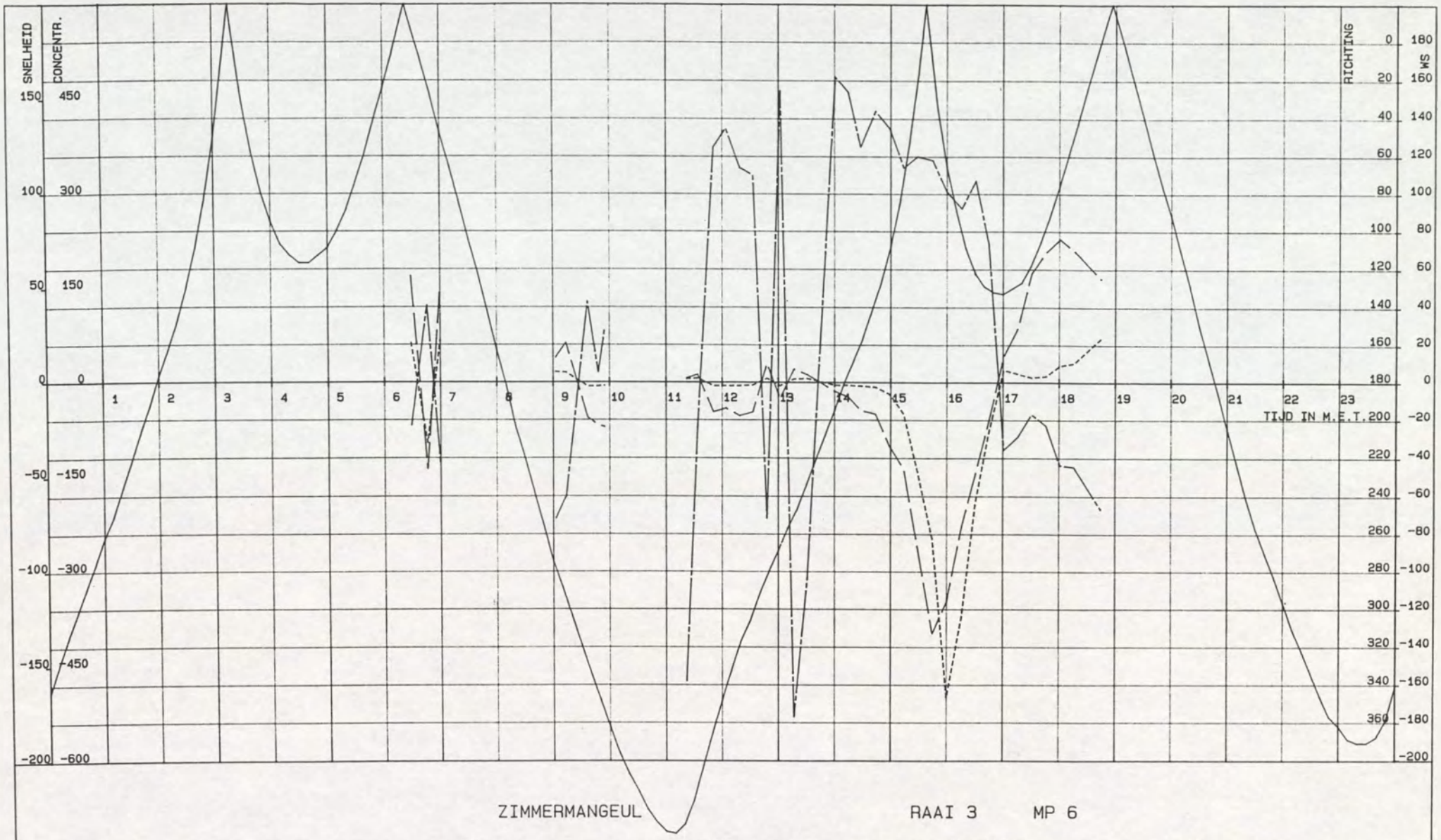

ZIMMERMANGEUL RAAI 3 MP 6

GETIJLIJN BAAL .cm. . SNELHEID.cm/s. . CONCENTRATIE.mg/l. RICHTING.deg.

VAARTUIG : PLUIMPOT
KASTNR. : 102.3.5-05
VISNR. : 102.3.3-09

POSITIE.X. : 68131
POSITIE.Y. : 379180

CYCLUSTIJD : 120
MIDD.TIJD : 120

DATUM : 17-05-1995
STARTTIJD : 06 u 15
EINDTIJD : 18 u 45

AFSTAND TOT OPP. : 170 CM

RIJKSWATERSTAAT
DIRECTIE ZEELAND
MEETDIENST

23. Krommen per meetniveau - zandtransport

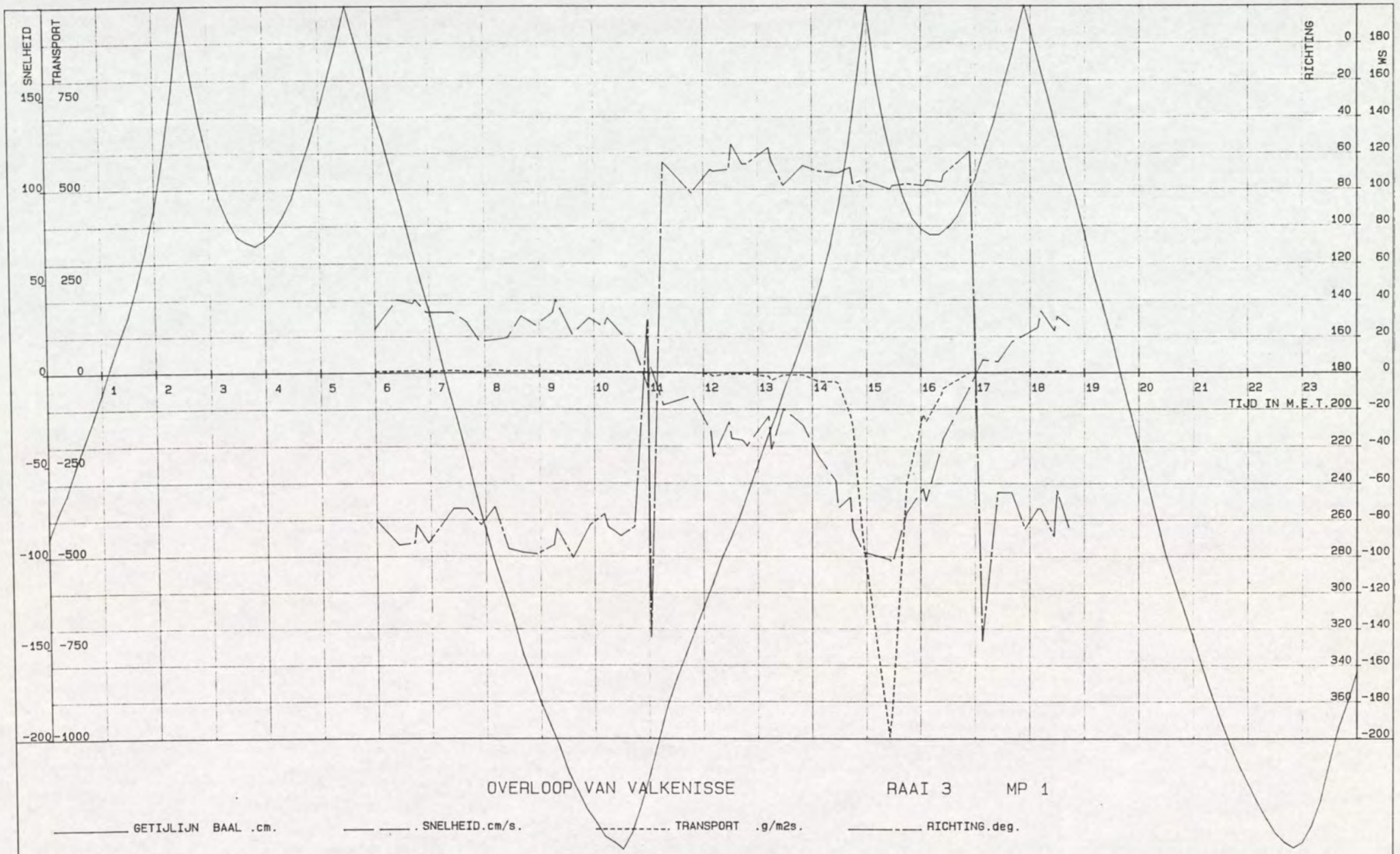

OVERLOOP VAN VALKENISSE RAAI 3 MP 1

GETIJLIJN BAAL .cm. . SNELHEID.cm/s. TRANSPORT .g/m2s. RICHTING.deg.

VAARTUIG : LODYCKE
KASTNR. : 102.3.5-06
VISNR. : 102.3.3-07

POSITIE.X. : 68259
POSITIE.Y. : 376379

CYCLUSTIJD : 120
MIDD.TIJD : 120

DATUM : 16-05-1995
STARTTIJD : 06 u 00
EINDTIJD : 18 u 55

AFSTAND TOT BODEM: 50 CM

RIJKSWATERSTAAT
DIRECTIE ZEELAND
MEETDIENST

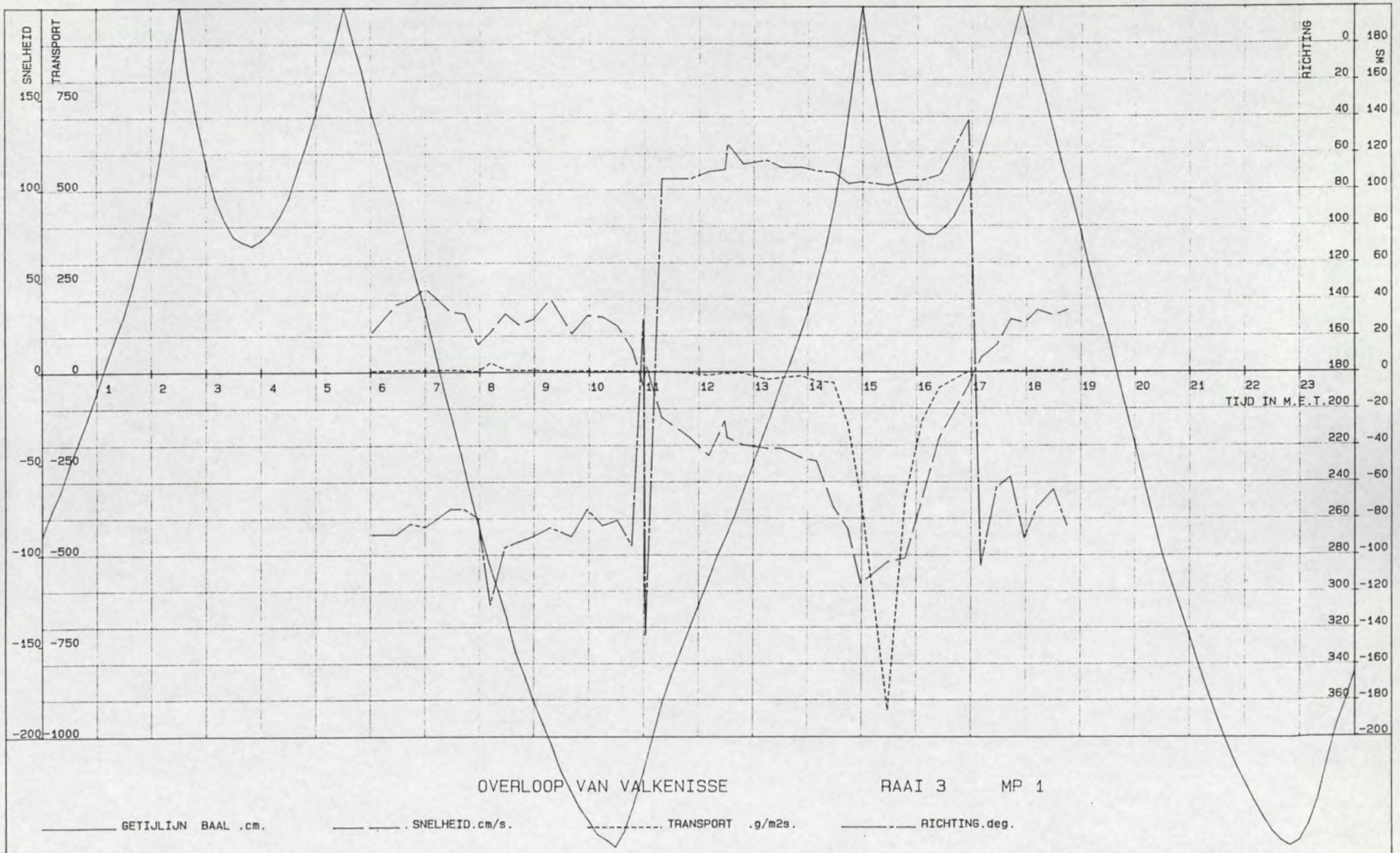

OVERLOOP VAN VALKENISSE RAAI 3 MP 1

GETIJLIJN BAAL .cm. . SNELHEID.cm/s. . TRANSPORT .g/m2s. RICHTING.deg.

VAARTUIG : LODYCKE
KASTNR. : 102.3.5-06
VISNR. : 102.3.3-07

POSITIE.X. : 68259
POSITIE.Y. : 376379

CYCLUSTIJD : 120
MIDD.TIJD : 120

DATUM : 16-05-1995
STARTTIJD : 06 u 00
EINDTIJD : 18 u 55

AFSTAND TOT BODEM: 100 CM

RIJKSWATERSTAAT
DIRECTIE ZEELAND
MEETDIENST

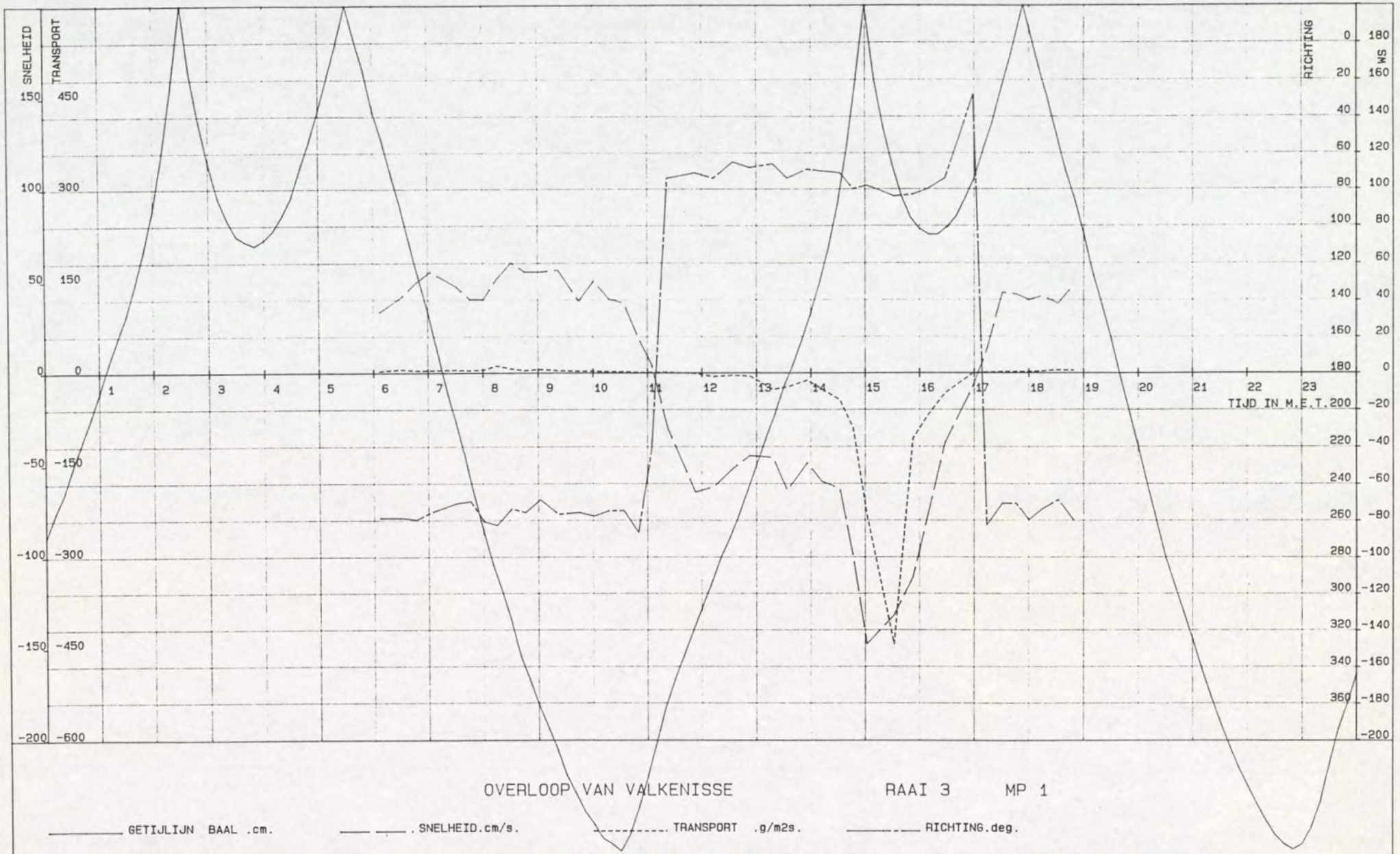

OVERLOOP VAN VALKENISSE RAAI 3 MP 1

GETIJLIJN BAAL .cm. . SNELHEID.cm/s. . TRANSPORT .g/m2s. RICHTING.deg.

VAARTUIG : LODYCKE
KASTNR. : 102.3.5-06
VISNR. : 102.3.3-07

POSITIE.X. : 68259
POSITIE.Y. : 376379

CYCLUSTIJD : 120
MIDD.TIJD : 120

DATUM : 16-05-1995
STARTTIJD : 06 u 00
EINDTIJD : 18 u 55

AFSTAND TOT BODEM: 300 CM

RIJKSWATERSTAAT
DIRECTIE ZEELAND
MEETDIENST

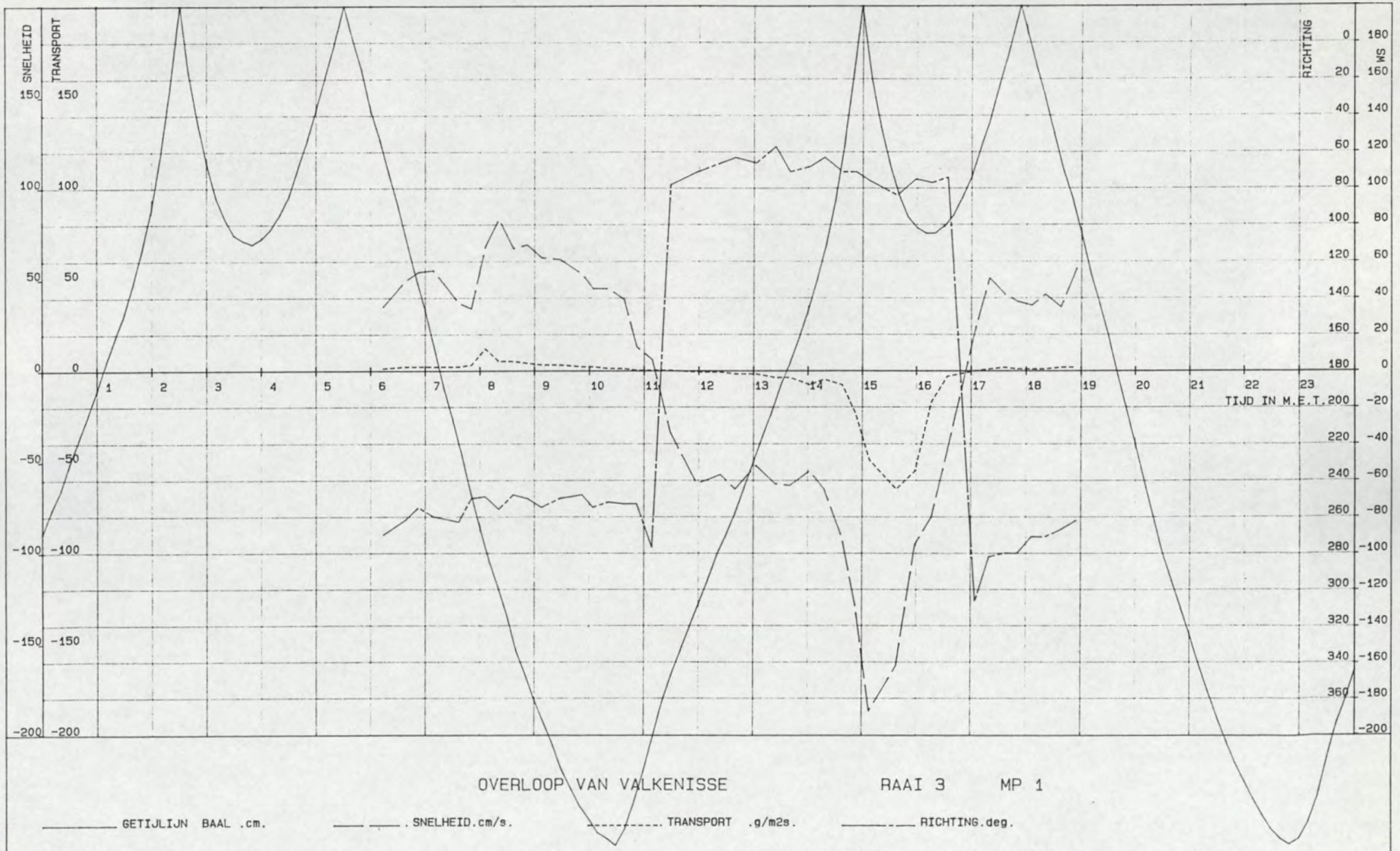

OVERLOOP VAN VALKENISSE RAAI 3 MP 1

GETIJLIJN BAAL .cm. . SNELHEID.cm/s. . TRANSPORT .g/m2s. RICHTING.deg.

VAARTUIG : LODYCKE
KASTNR. : 102.3.5-06
VISNR. : 102.3.3-07

POSITIE.X. : 68259
POSITIE.Y. : 376379

CYCLUSTIJD : 120
MIDD.TIJD : 120

DATUM : 16-05-1995
STARTTIJD : 06 u 00
EINDTIJD : 18 u 55

AFSTAND TOT OPP. : 200 CM

RIJKSWATERSTAAT
DIRECTIE ZEELAND
MEETDIENST

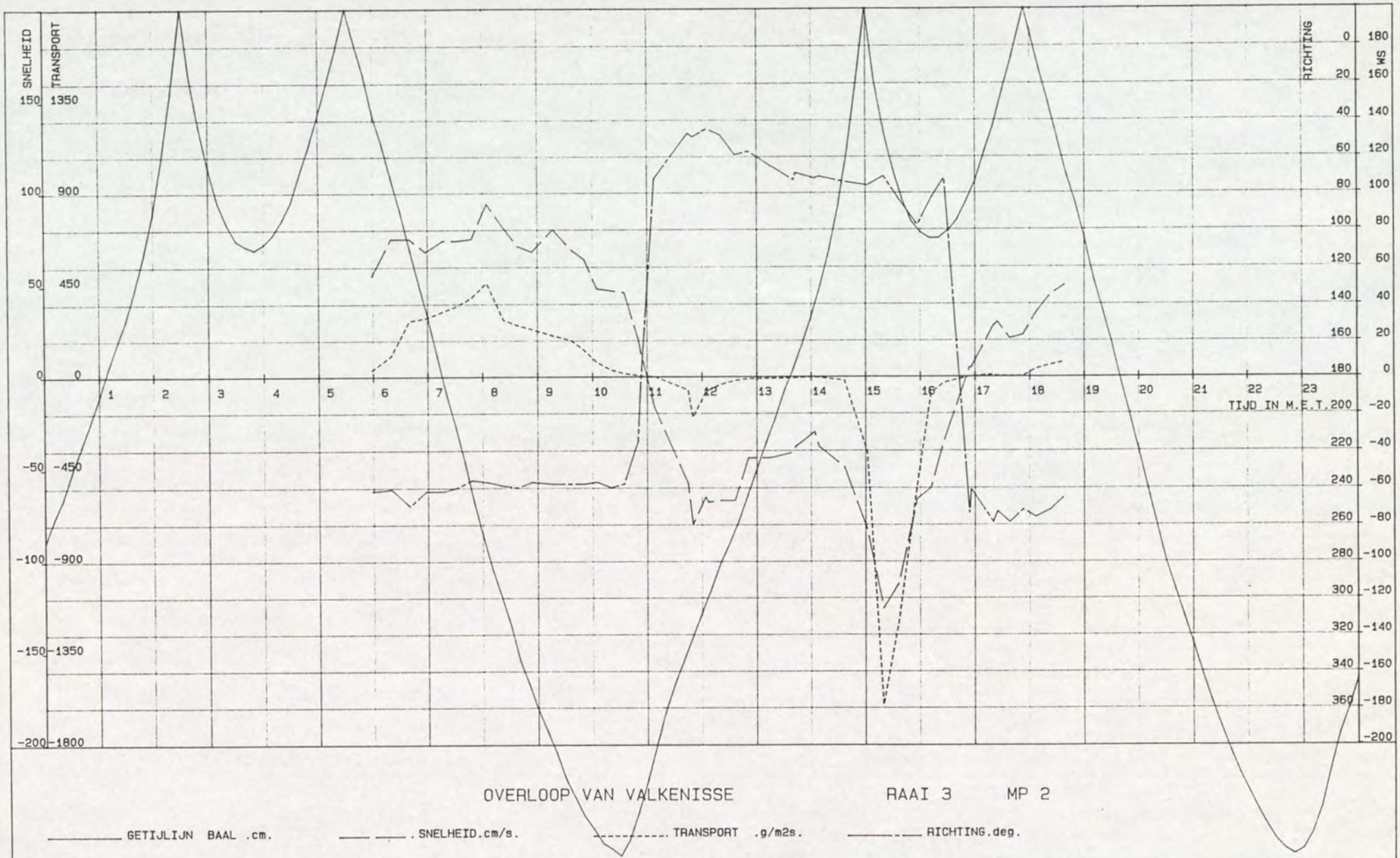

OVERLOOP VAN VALKENISSE RAAI 3 MP 2

GETIJLIJN BAAL .cm. . SNELHEID.cm/s. TRANSPORT .g/m2s. RICHTING.deg.

VAARTUIG : HOUTVLIET
KASTNR. : 102.3.5-09
VISNR. : 102.3.3-04

POSITIE.X. : 68100
POSITIE.Y. : 377206

CYCLUSTIJD : 120
MIDD.TIJD : 120

DATUM : 16-05-1995
STARTTIJD : 05 u 59
EINDTIJD : 18 u 52

AFSTAND TOT BODEM: 50 CM

RIJKSWATERSTAAT
DIRECTIE ZEELAND
MEETDIENST

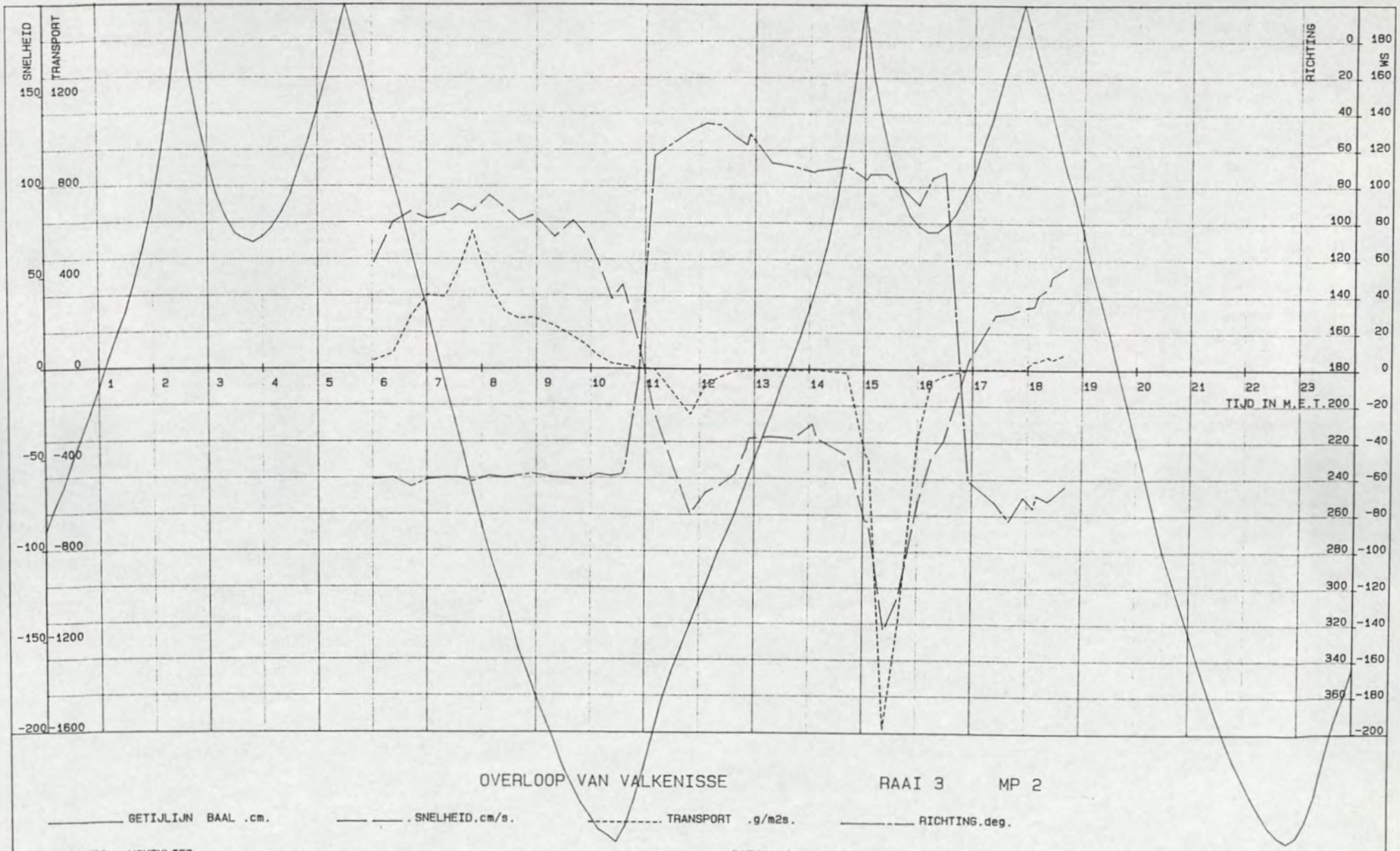

OVERLOOP VAN VALKENISSE RAAI 3 MP 2

GETIJLIJN BAAL .cm. . SNELHEID.cm/s. TRANSPORT .g/m2s. RICHTING.deg.

VAARTUIG : HOUTVLIET
KASTNR. : 102.3.5-09
VISNR. : 102.3.3-04

POSITIE.X. : 68100
POSITIE.Y. : 377206

CYCLUSTIJD : 120
MIDD.TIJD : 120

DATUM : 16-05-1995
STARTTIJD : 05 u 59
EINDTIJD : 18 u 52

AFSTAND TOT BODEM: 100 CM

RIJKSWATERSTAAT
DIRECTIE ZEELAND
MEETDIENST

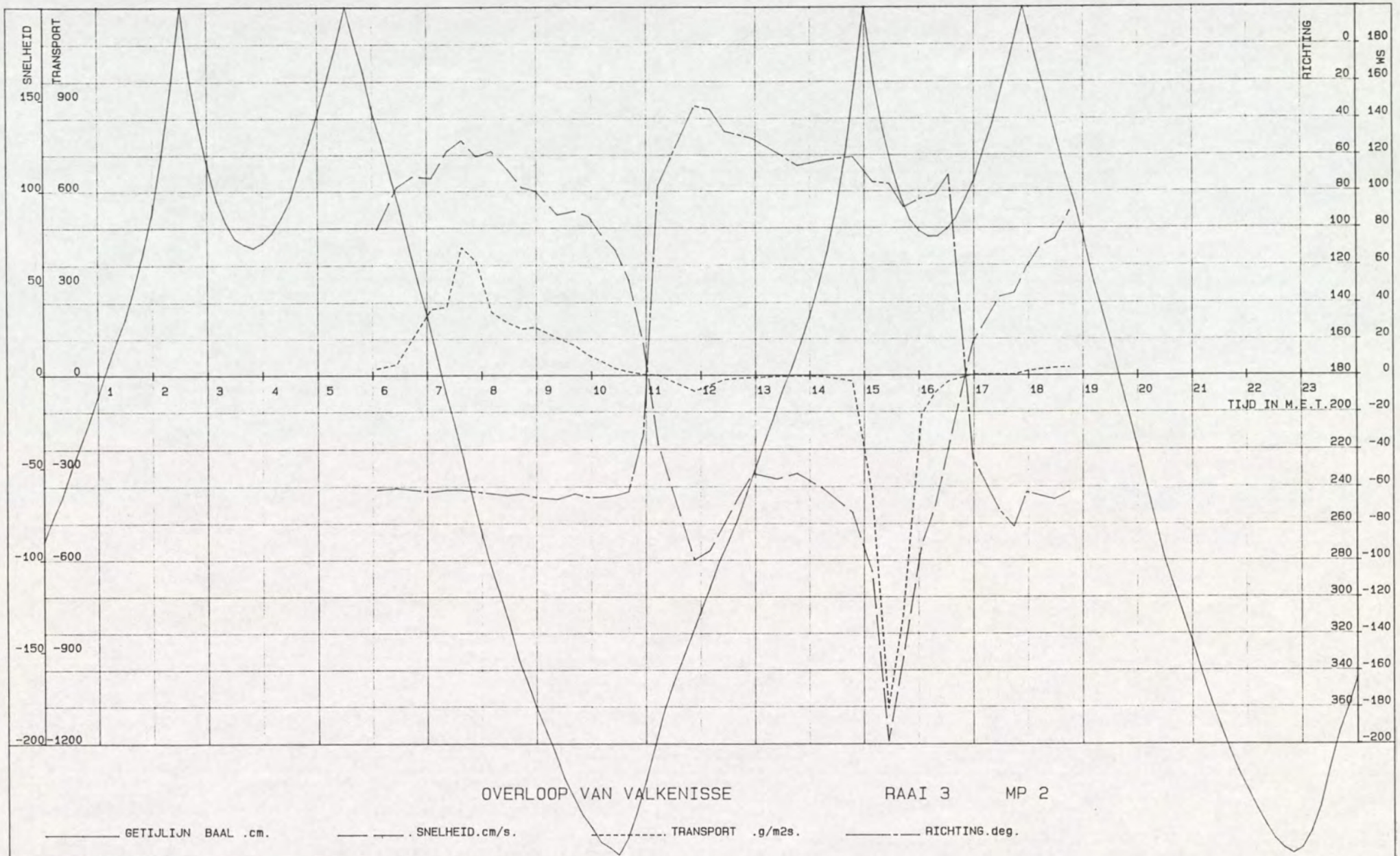

VAARTUIG : HOUTVLIET
KASTNR. : 102.3.5-09
VISNR. : 102.3.3-04

POSITIE.X. : 68100
POSITIE.Y. : 377206

CYCLUSTIJD : 120
MIDD.TIJD : 120

DATUM : 16-05-1995
STARTTIJD : 05 u 59
EINDTIJD : 18 u 52

AFSTAND TOT BODEM: 300 CM

RIJKSWATERSTAAT
DIRECTIE ZEELAND
MEETDIENST

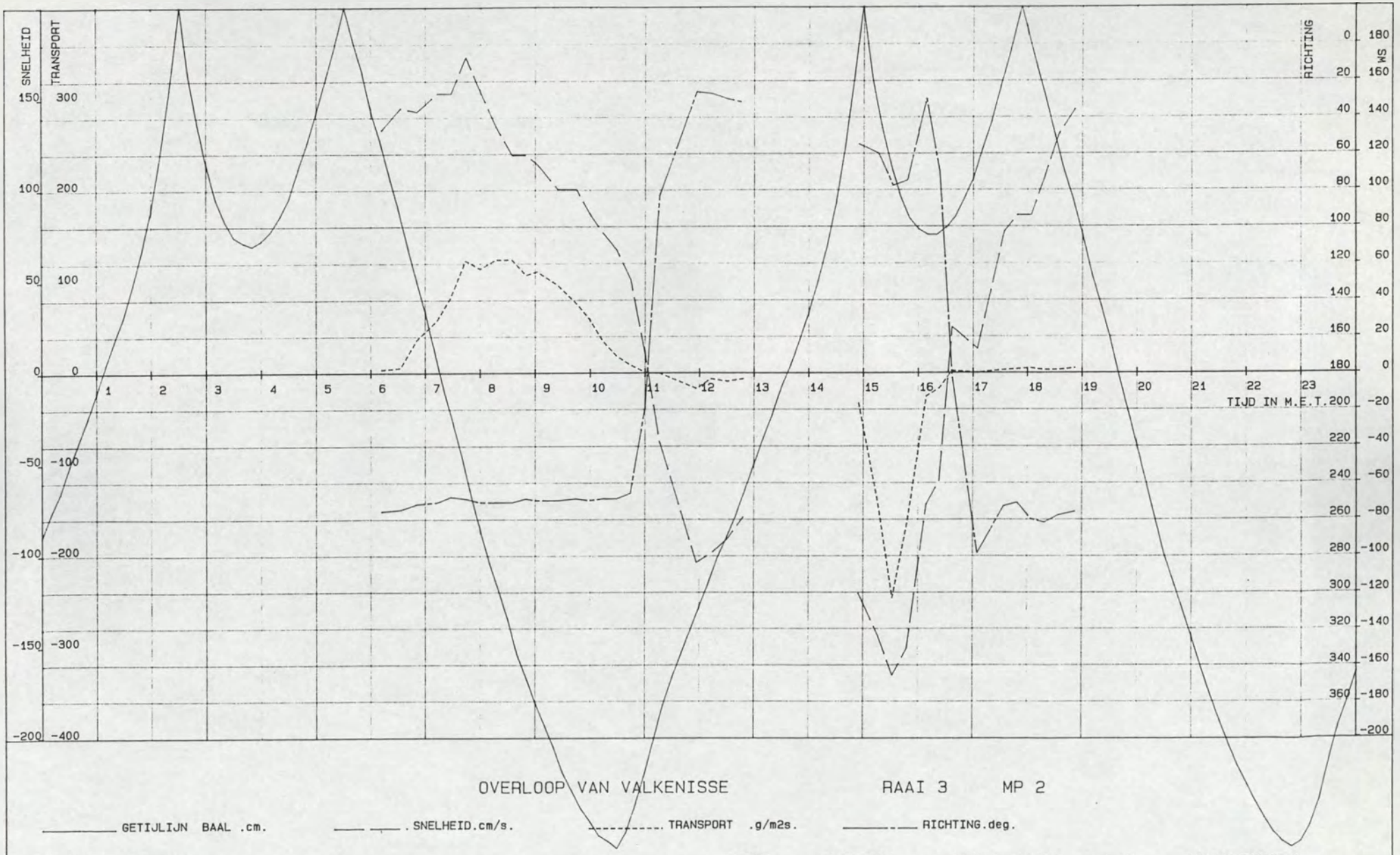

OVERLOOP VAN VALKENISSE RAAI 3 MP 2

———— GETIJLIJN BAAL .cm. — — — . SNELHEID.cm/s. ---------- TRANSPORT .g/m2s. ———.—— RICHTING.deg.

VAARTUIG : HOUTVLIET
KASTNR. : 102.3.5-09
VISNR. : 102.3.3-04

POSITIE.X. : 68100
POSITIE.Y. : 377206

CYCLUSTIJD : 120
MIDD.TIJD : 120

DATUM : 16-05-1995
STARTTIJD : 05 u 59
EINDTIJD : 18 u 52

AFSTAND TOT OPP. : 200 CM

RIJKSWATERSTAAT
DIRECTIE ZEELAND
MEETDIENST

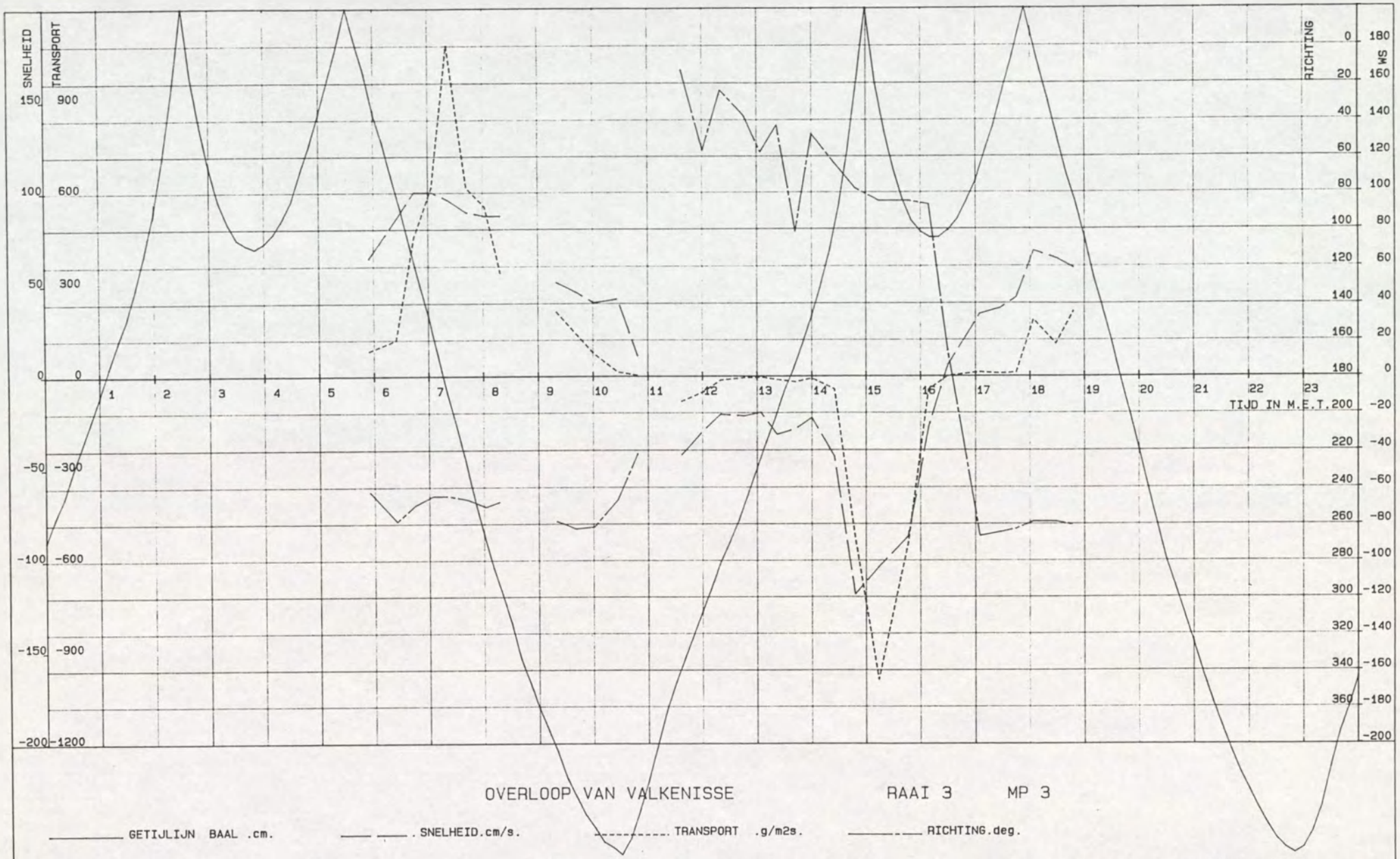
SNELHEID
TRANSPORT
RICHTING
WS
TIJD IN M.E.T.
1 2 3 4 5 6 7 8 9 10 11 12 13 14 15 16 17 18 19 20 21 22 23
150 100 50 0 -50 -100 -150 -200
900 600 300 0 -300 -600 -900 -1200
0 20 40 60 80 100 120 140 160 180
180 160 140 120 100 80 60 40 20 0 -20 -40 -60 -80 -100 -120 -140 -160 -180 -200
OVERLOOP VAN VALKENISSE RAAI 3 MP 3
GETIJLIJN BAAL .cm.
. SNELHEID.cm/s.
TRANSPORT .g/m2s.
RICHTING.deg.
VAARTUIG : WIJTVLIET
KASTNR. : 102.3.5-07
VISNR. : 102.3.3-10
POSITIE.X. : 67919
POSITIE.Y. : 377409
CYCLUSTIJD : 120
MIDD.TIJD : 120
DATUM : 16-05-1995
STARTTIJD : 05 u 55
EINDTIJD : 19 u 02
AFSTAND TOT BODEM: 20 CM
RIJKSWATERSTAAT
DIRECTIE ZEELAND
MEETDIENST

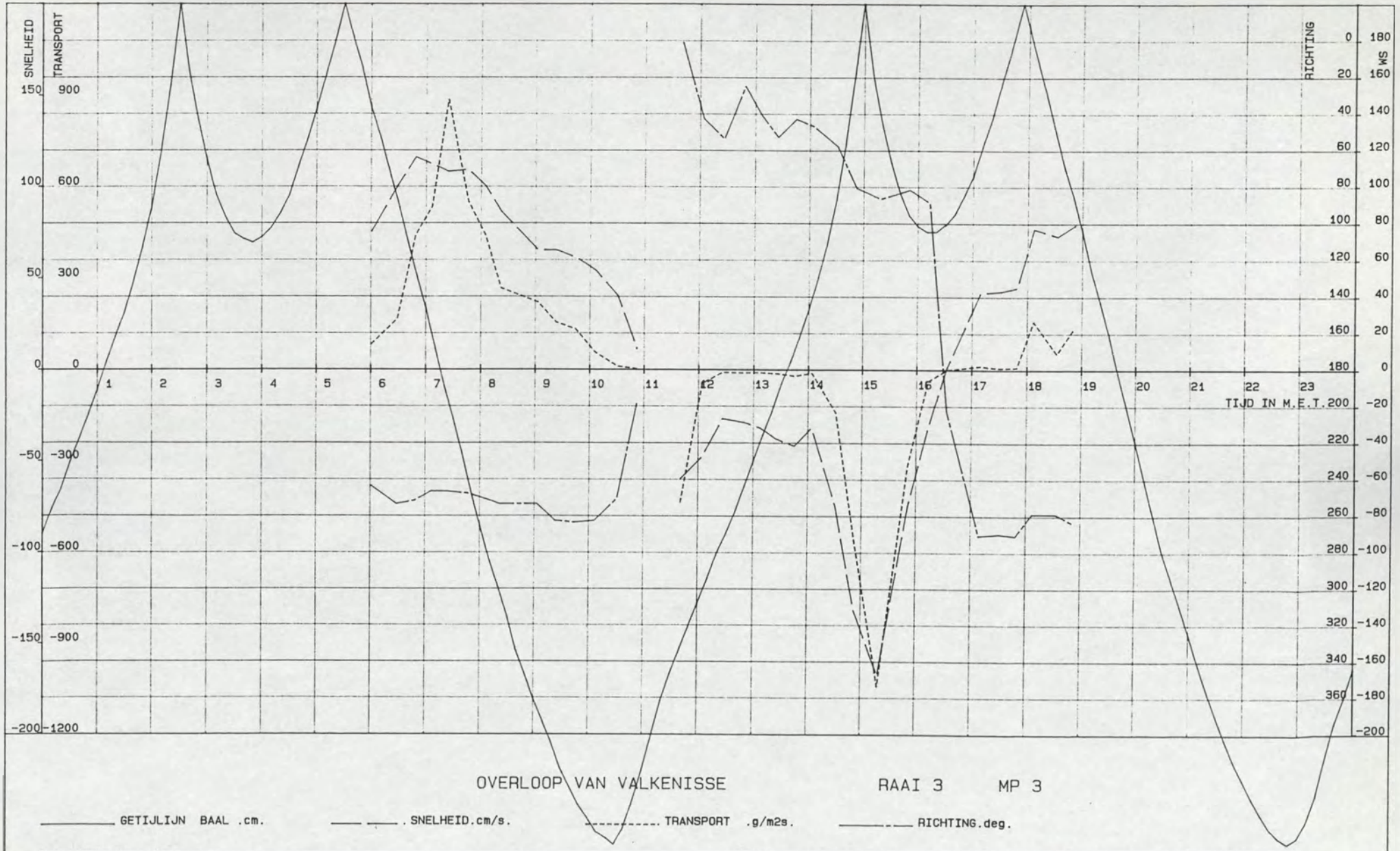

OVERLOOP VAN VALKENISSE RAAI 3 MP 3

GETIJLIJN BAAL .cm. . SNELHEID.cm/s. TRANSPORT .g/m2s. RICHTING.deg.

VAARTUIG : WIJTVLIET
KASTNR. : 102.3.B-07
VISNR. : 102.3.3-10

POSITIE.X. : 67919
POSITIE.Y. : 377409

CYCLUSTIJD : 120
MIDD.TIJD : 120

DATUM : 16-05-1995
STARTTIJD : 05 u 58
EINDTIJD : 19 u 02

AFSTAND TOT BODEM: 100 CM

RIJKSWATERSTAAT
DIRECTIE ZEELAND
MEETDIENST

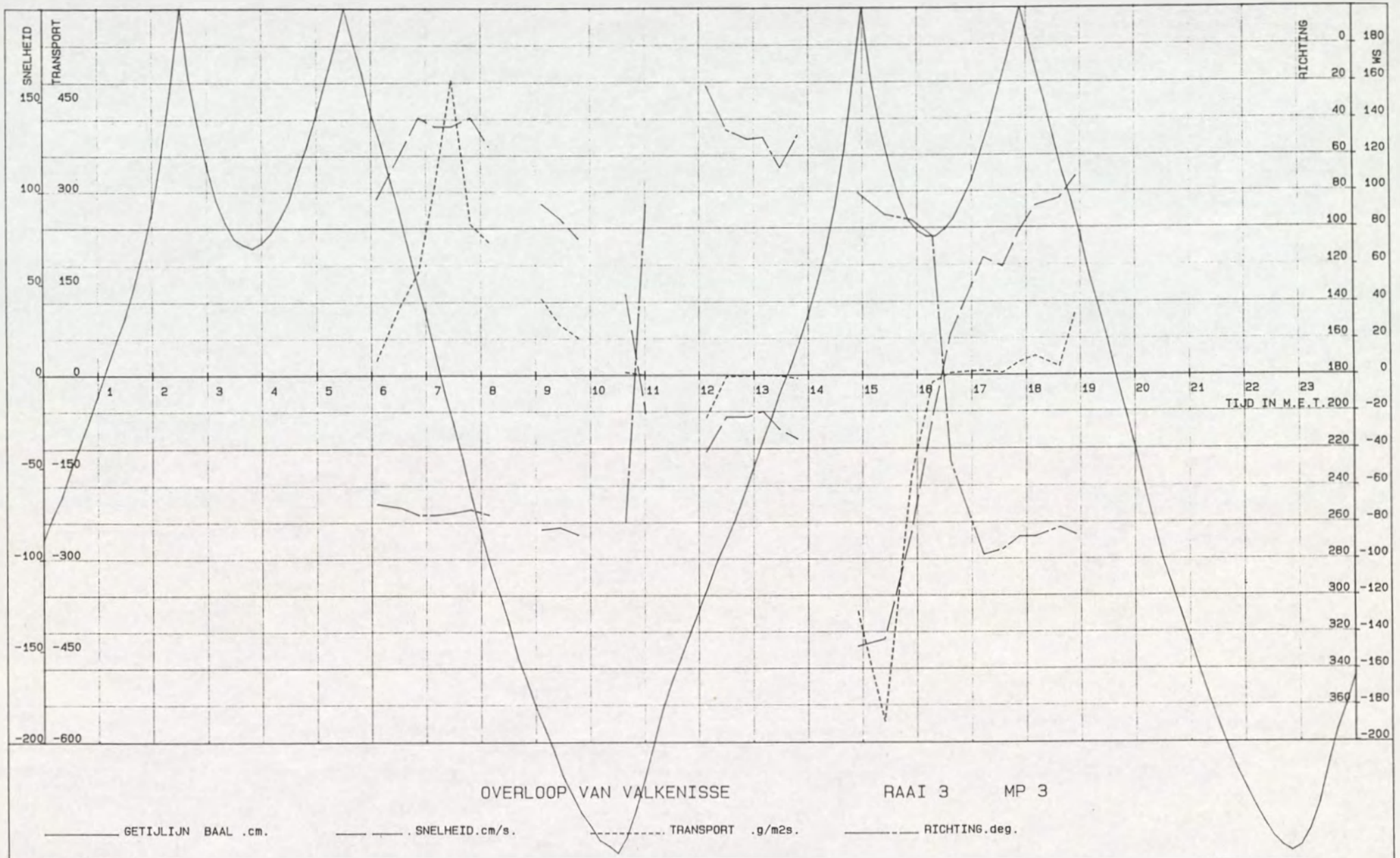

OVERLOOP VAN VALKENISSE RAAI 3 MP 3

GETIJLIJN BAAL .cm. . SNELHEID.cm/s. . TRANSPORT .g/m2s. RICHTING.deg.

VAARTUIG : WIJTVLIET
KASTNR. : 102.3.5-07
VISNR. : 102.3.3-10

POSITIE.X. : 67919
POSITIE.Y. : 377409

CYCLUSTIJD : 120
MIDD.TIJD : 120

DATUM : 16-05-1995
STARTTIJD : 08 u 55
EINDTIJD : 19 u 02

AFSTAND TOT BODEM: 300 CM

RIJKSWATERSTAAT
DIRECTIE ZEELAND
MEETDIENST

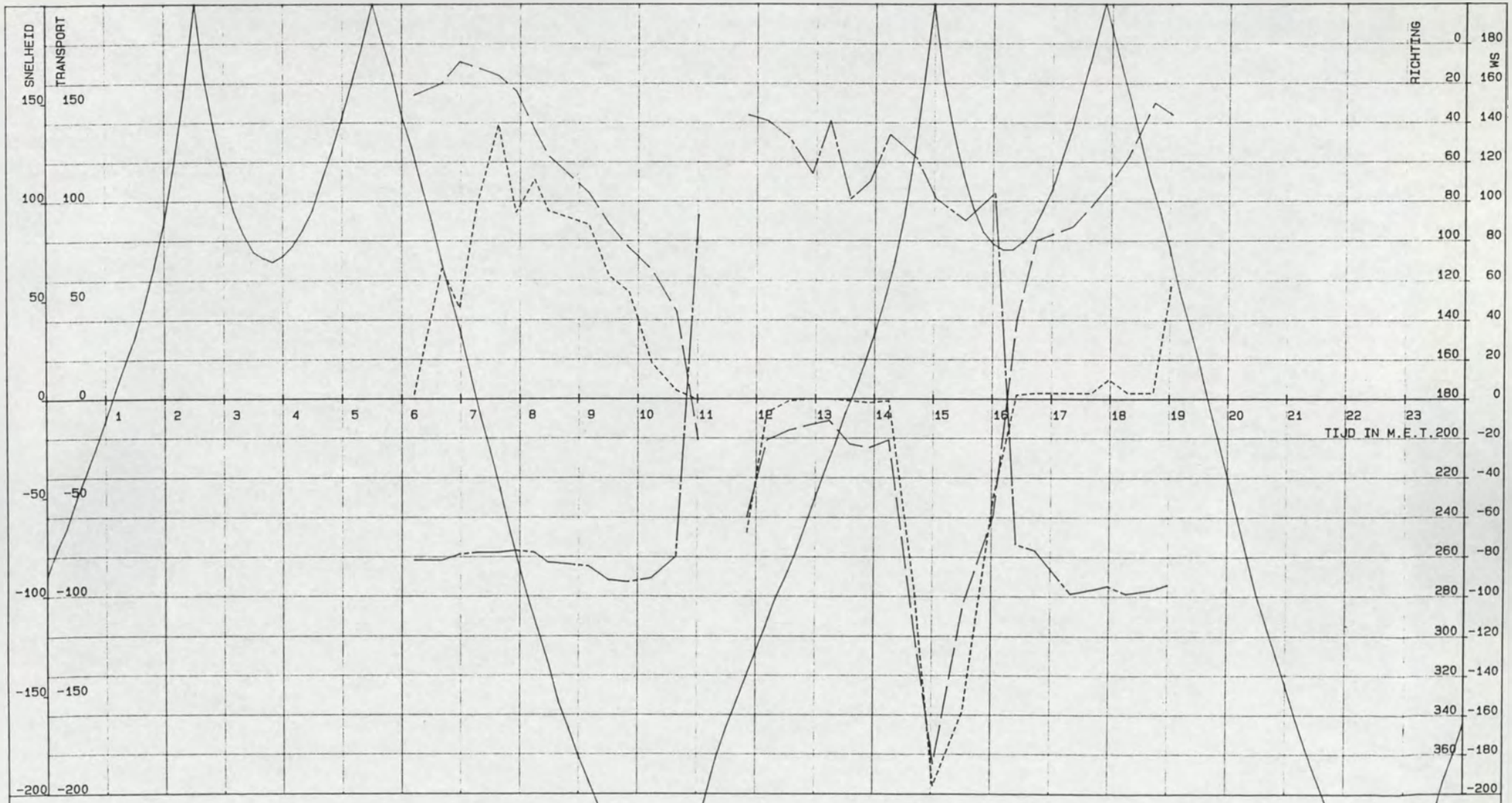

OVERLOOP VAN VALKENISSE RAAI 3 MP 3

GETIJLIJN BAAL .cm. . SNELHEID.cm/s. TRANSPORT .g/m2s. RICHTING.deg.

VAARTUIG : WIJTVLIET
KASTNR. : 102.3.5-07
VISNR. : 102.3.3-10

POSITIE.X. : 67919
POSITIE.Y. : 377409

CYCLUSTIJD : 120
MIDD.TIJD : 120

DATUM : 16-05-1995
STARTTIJD : 05 u 55
EINDTIJD : 19 u 02

AFSTAND TOT OPP. : 200 CM

RIJKSWATERSTAAT
DIRECTIE ZEELAND
MEETDIENST

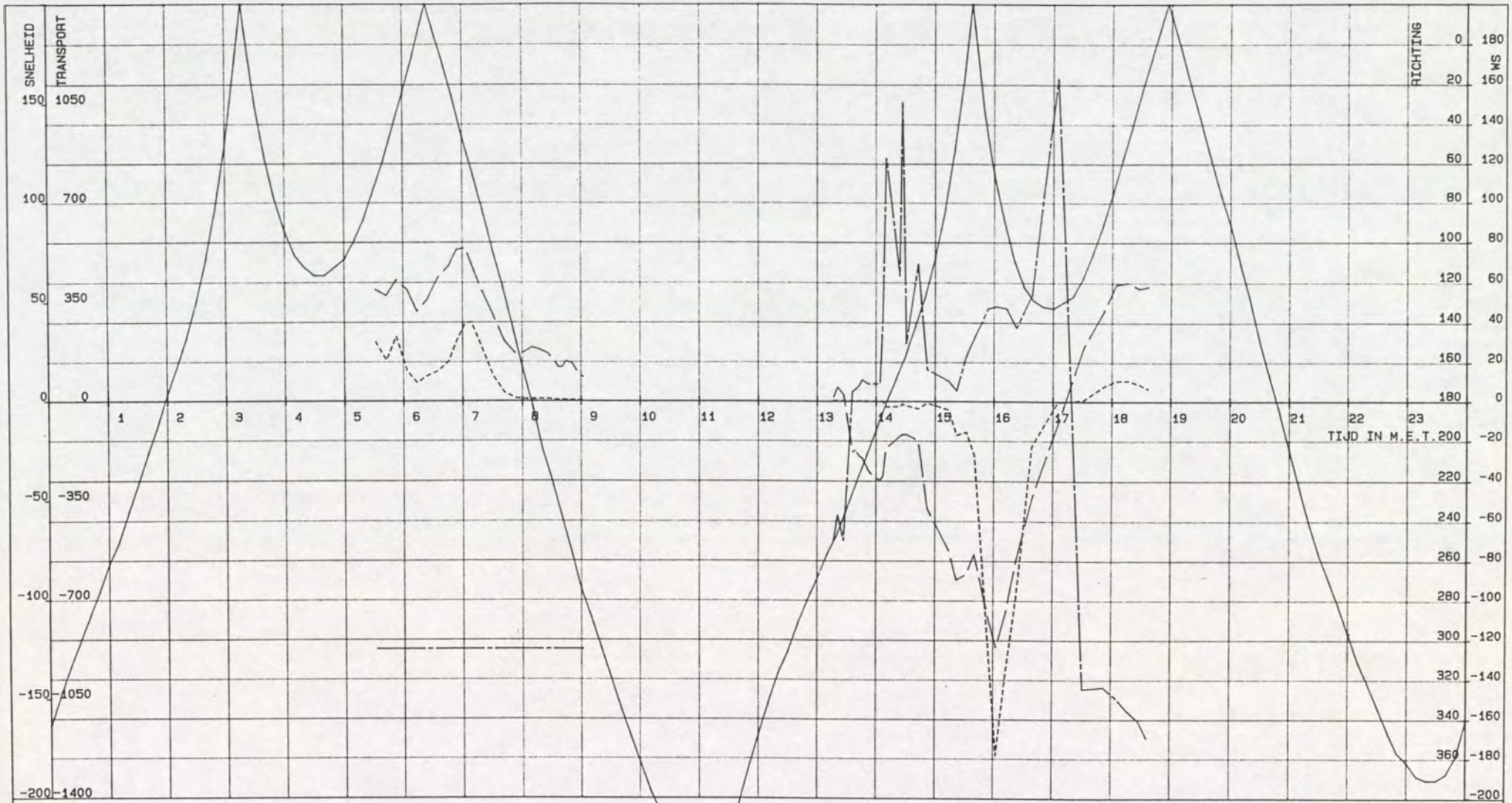

ZIMMERMANGEUL RAAI 3 MP 4

GETIJLIJN BAAL .cm. . SNELHEID.cm/s. TRANSPORT .g/m2s. RICHTING.deg.

VAARTUIG : STEENVLIET
KASTNR. : 102.3.5-09
VISNR. : 102.3.3-02

POSITIE.X. : 68091
POSITIE.Y. : 378918

CYCLUSTIJD : 120
MIDD.TIJD : 120

DATUM : 17-05-1995
STARTTIJD : 05 u 32
EINDTIJD : 18 u 42

AFSTAND TOT BODEM: 50 CM

RIJKSWATERSTAAT
DIRECTIE ZEELAND
MEETDIENST

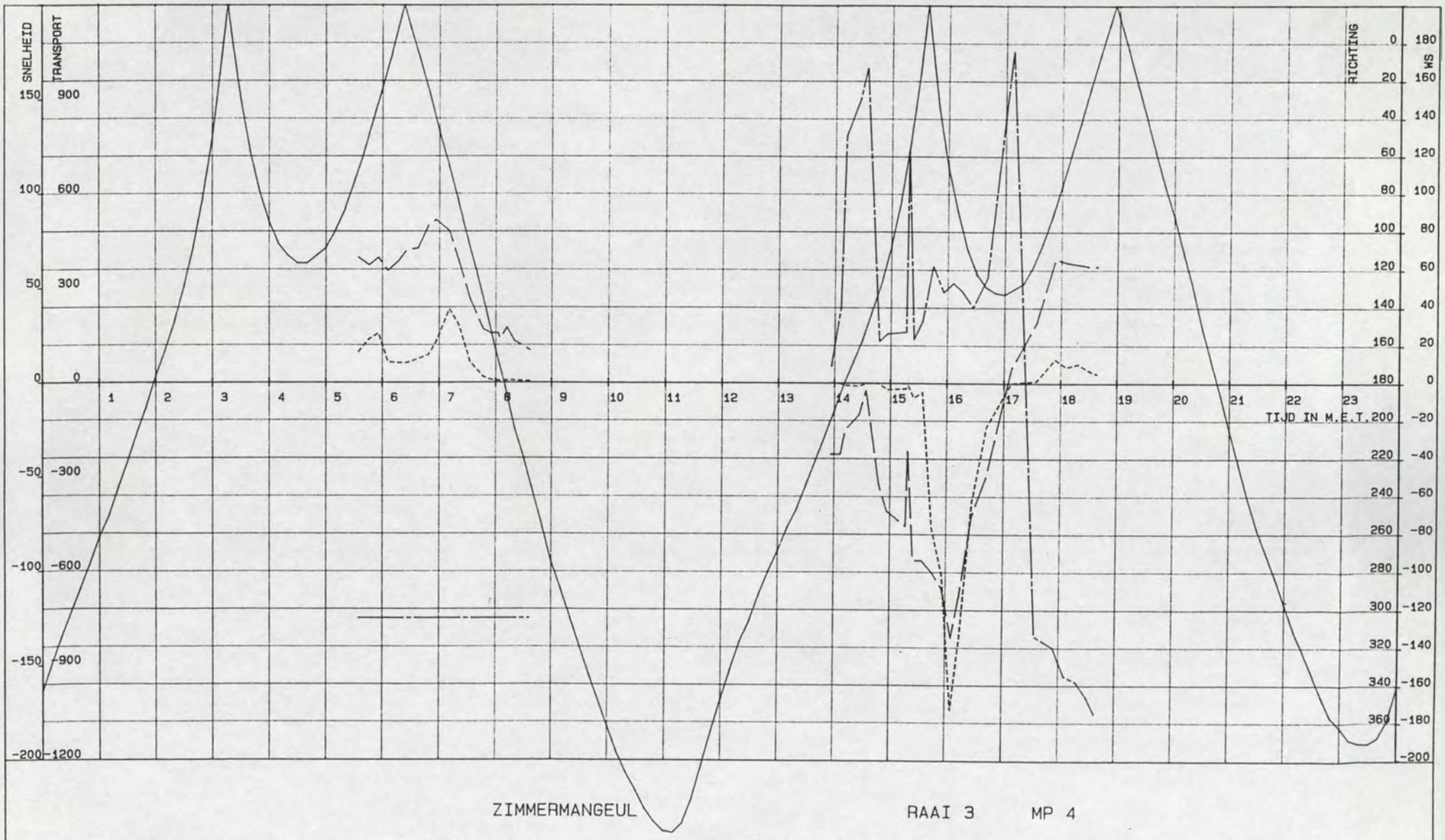

ZIMMERMANGEUL RAAI 3 MP 4

_____ GETIJLIJN BAAL .cm. — — — . SNELHEID.cm/s. ---------- TRANSPORT .g/m2s. _____ . _____ RICHTING.deg.

VAARTUIG : STEENVLIET
KASTNR. : 102.3.5-09
VISNR. : 102.3.3-02

POSITIE.X. : 68091
POSITIE.Y. : 378918

CYCLUSTIJD : 120
MIDD.TIJD : 120

DATUM : 17-05-1995
STARTTIJD : 05 u 32
EINDTIJD : 18 u 42

AFSTAND TOT BODEM: 100 CM

RIJKSWATERSTAAT
DIRECTIE ZEELAND
MEETDIENST

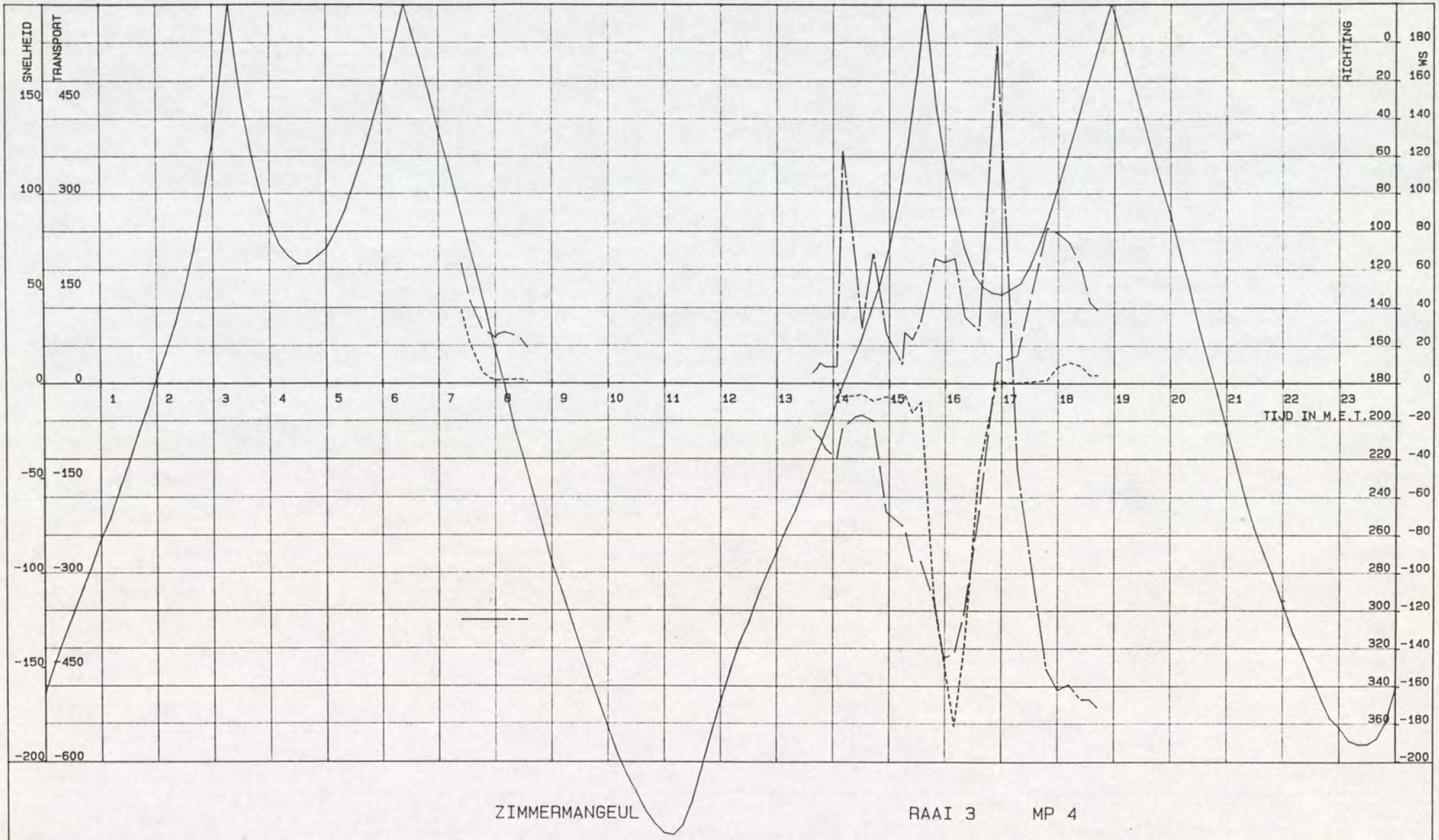

ZIMMERMANGEUL RAAI 3 MP 4

GETIJLIJN BAAL .cm. . SNELHEID.cm/s. TRANSPORT .g/m2s. RICHTING.deg.

VAARTUIG : STEENVLIET
KASTNR. : 102.3.5-09
VISNR. : 102.3.3-02

POSITIE.X. : 68091
POSITIE.Y. : 378918

CYCLUSTIJD : 120
MIDD.TIJD : 120

DATUM : 17-05-1995
STARTTIJD : 05 u 32
EINDTIJD : 18 u 42

AFSTAND TOT OPP. : 100 CM

RIJKSWATERSTAAT
DIRECTIE ZEELAND
MEETDIENST

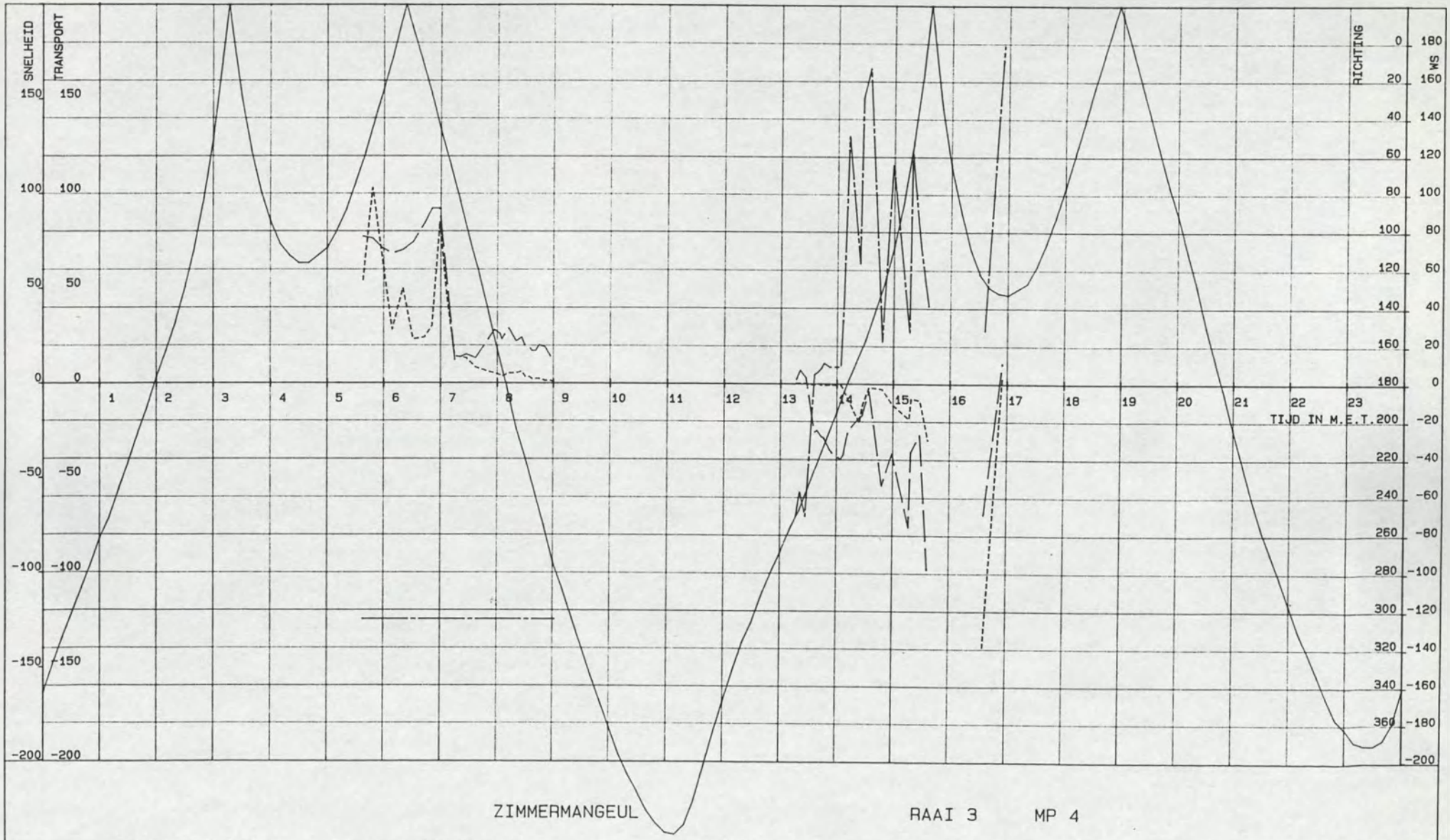

ZIMMERMANGEUL RAAI 3 MP 4

_____ GETIJLIJN BAAL .cm. — — — . SNELHEID.cm/s. ---------- TRANSPORT .g/m2s. _____ . _____ RICHTING.deg.

VAARTUIG : STEENVLIET
KASTNR. : 102.3.5-09
VISNR. : 102.3.3-02

POSITIE.X. : 68091
POSITIE.Y. : 378918

CYCLUSTIJD : 120
MIDD.TIJD : 120

DATUM : 17-05-1995
STARTTIJD : 05 u 32
EINDTIJD : 18 u 42

AFSTAND TOT OPP. : 50 CM

RIJKSWATERSTAAT
DIRECTIE ZEELAND
MEETDIENST



ZIMMERMANGEUL RAAI 3 MP 5

GETIJLIJN BAAL .cm. . SNELHEID.cm/s. TRANSPORT .g/m2s. RICHTING.deg.

VAARTUIG : SIERIX
KASTNR. : 102.3.5-03
VISNR. : 102.3.3-01

POSITIE.X. : 68206
POSITIE.Y. : 379048

CYCLUSTIJD : 120
MIDD.TIJD : 120

DATUM : 17-05-1995
STARTTIJD : 05 u 46
EINDTIJD : 18 u 37

AFSTAND TOT BODEM: 50 CM

RIJKSWATERSTAAT
DIRECTIE ZEELAND
MEETDIENST

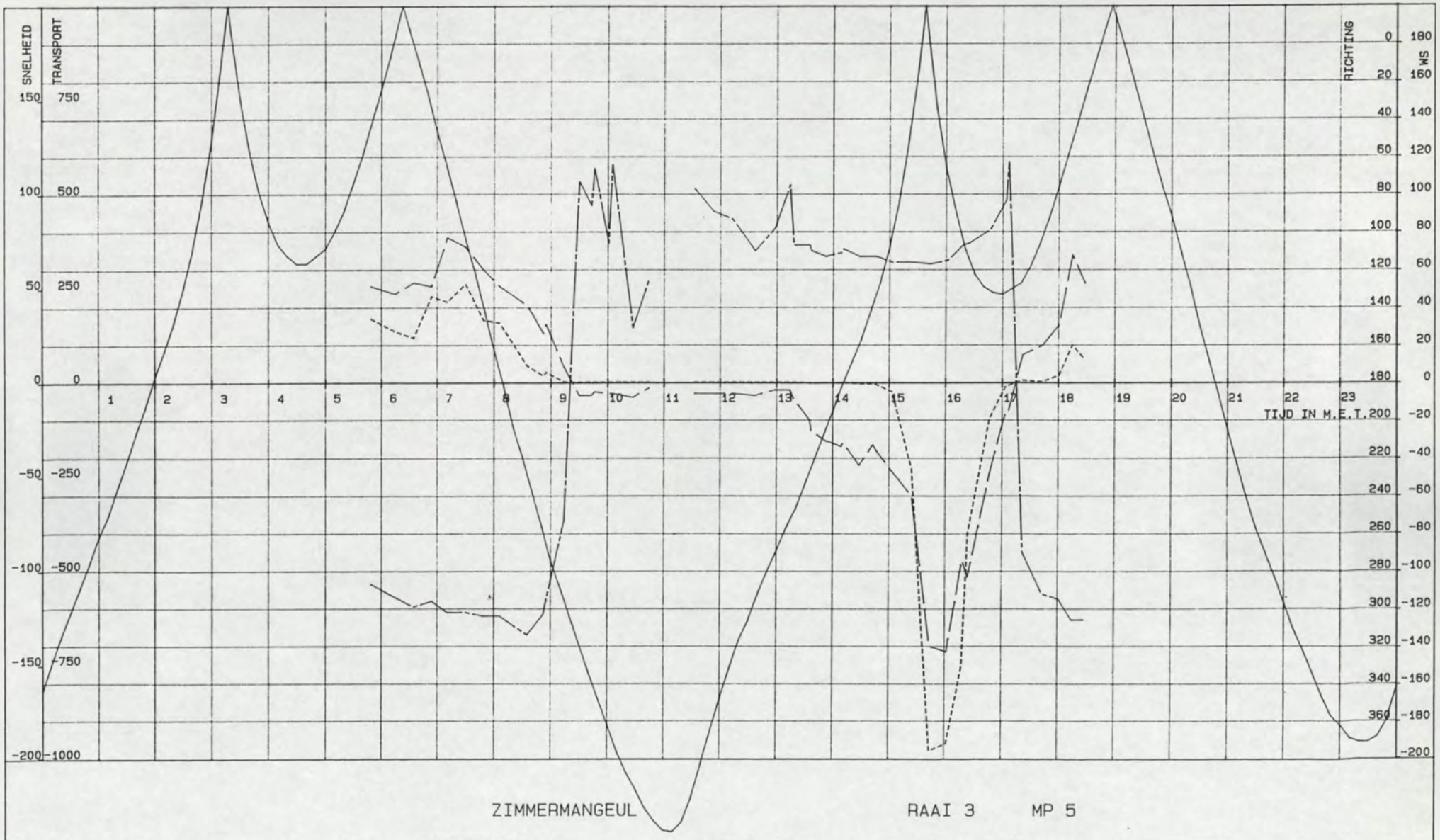

ZIMMERMANGEUL RAAI 3 MP 5

_____ GETIJLIJN BAAL .cm. _ _ _ . SNELHEID.cm/s. ---------- TRANSPORT .g/m2s. _____.____ RICHTING.deg.

VAARTUIG : SIERIX
KASTNR. : 102.3.5-03
VISNR. : 102.3.3-01

POSITIE.X. : 68206
POSITIE.Y. : 379048

CYCLUSTIJD : 120
MIDD.TIJD : 120

DATUM : 17-05-1995
STARTTIJD : 05 u 46
EINDTIJD : 18 u 37

AFSTAND TOT BODEM: 100 CM

RIJKSWATERSTAAT
DIRECTIE ZEELAND
MEETDIENST

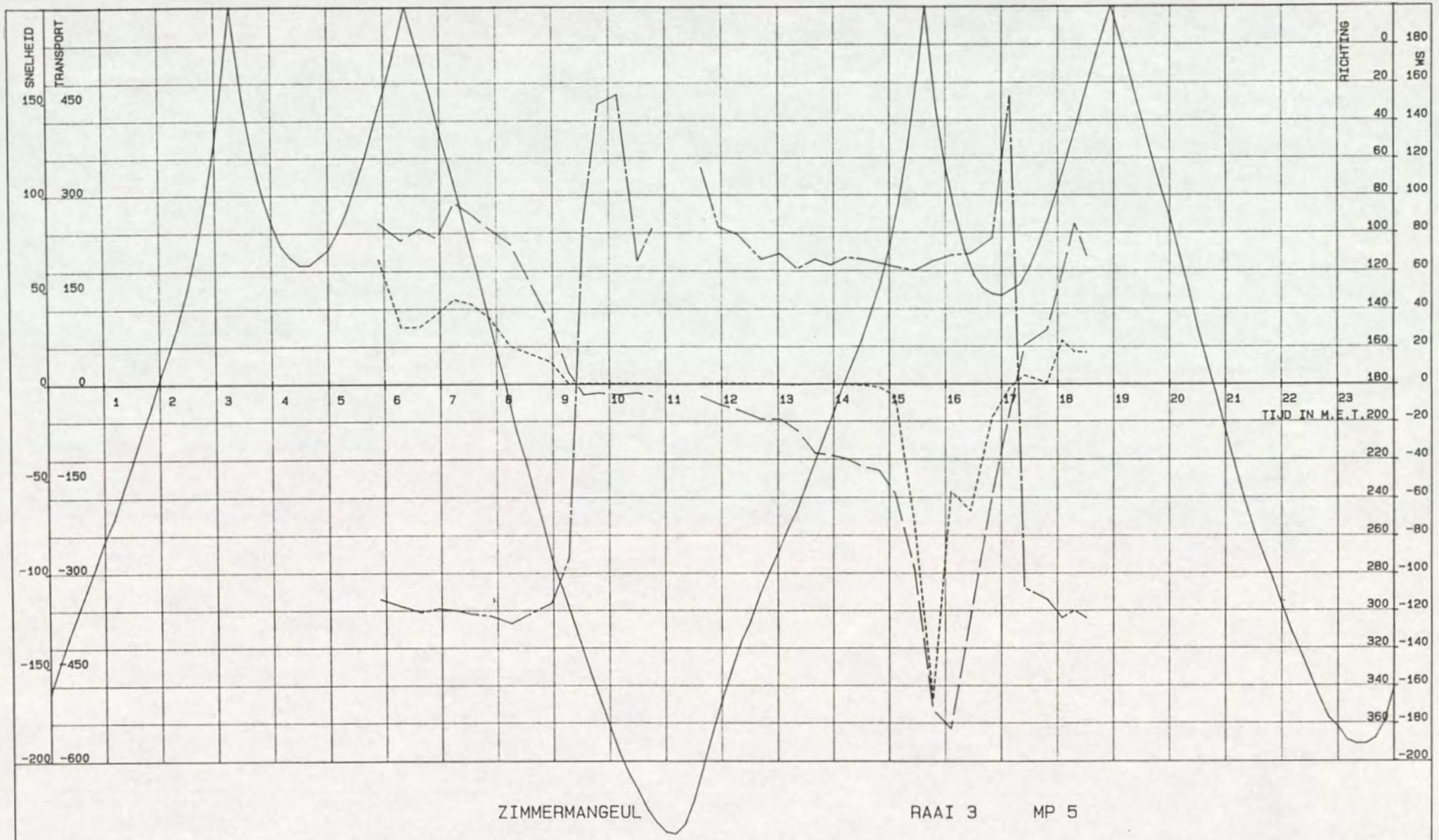

ZIMMERMANGEUL RAAI 3 MP 5

GETIJLIJN BAAL .cm. . SNELHEID.cm/s. TRANSPORT .g/m2s. RICHTING.deg.

VAARTUIG : SIERIX
KASTNR. : 102.3.5-03
VISNR. : 102.3.3-01

POSITIE.X. : 68206
POSITIE.Y. : 379048

CYCLUSTIJD : 120
MIDD.TIJD : 120

DATUM : 17-05-1995
STARTTIJD : 05 u 46
EINDTIJD : 18 u 37

AFSTAND TOT BODEM: 300 CM

RIJKSWATERSTAAT
DIRECTIE ZEELAND
MEETDIENST

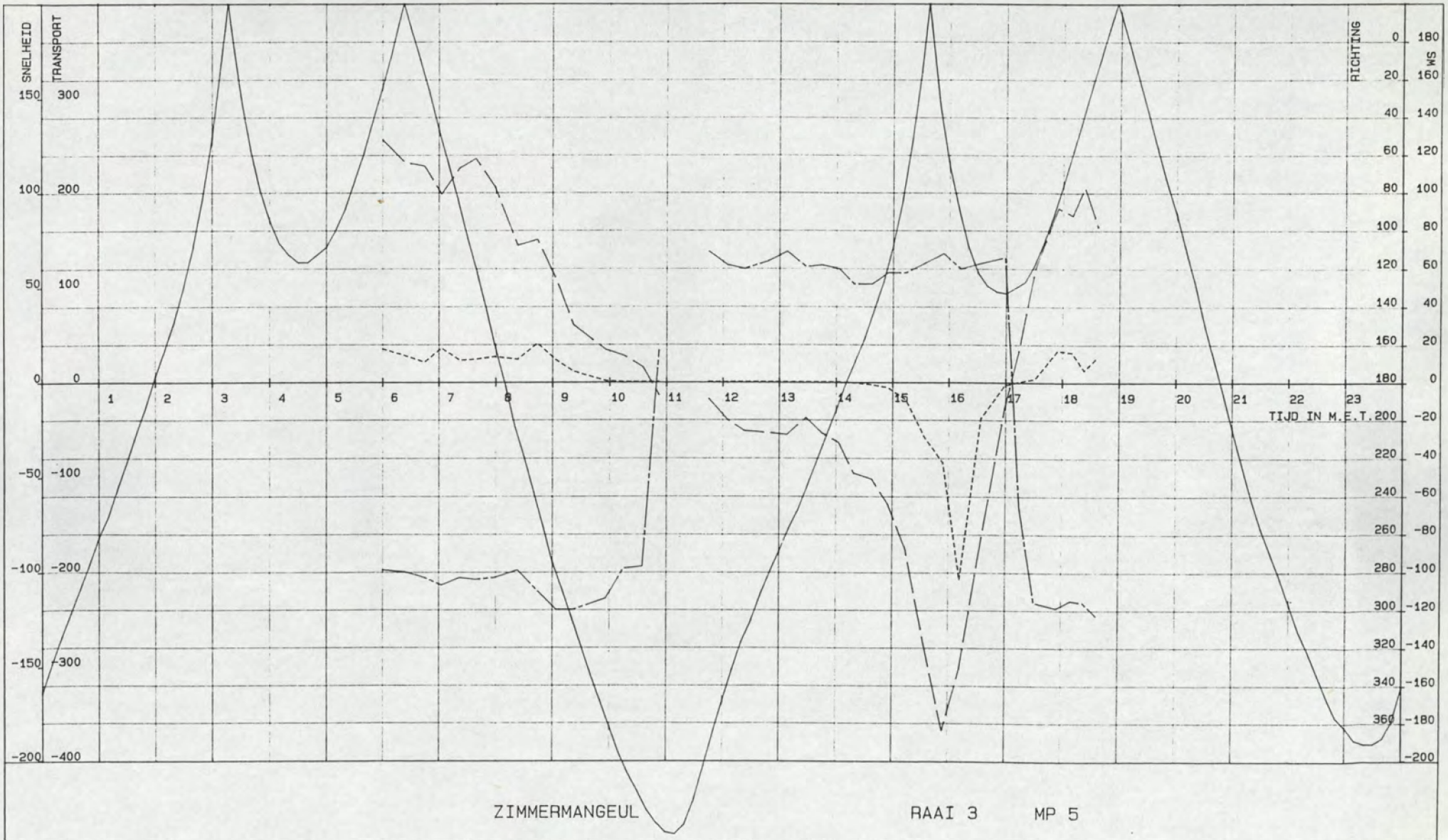

ZIMMERMANGEUL RAAI 3 MP 5

GETIJLIJN BAAL .cm. . SNELHEID.cm/s. TRANSPORT .g/m2s. RICHTING.deg.

VAARTUIG : SIERIX
KASTNR. : 102.3.5-03
VISNR. : 102.3.3-01

POSITIE.X. : 68206
POSITIE.Y. : 379048

CYCLUSTIJD : 120
MIDD.TIJD : 120

DATUM : 17-05-1995
STARTTIJD : 05 u 46
EINDTIJD : 18 u 37

AFSTAND TOT OPP. : 200 CM

RIJKSWATERSTAAT
DIRECTIE ZEELAND
MEETDIENST

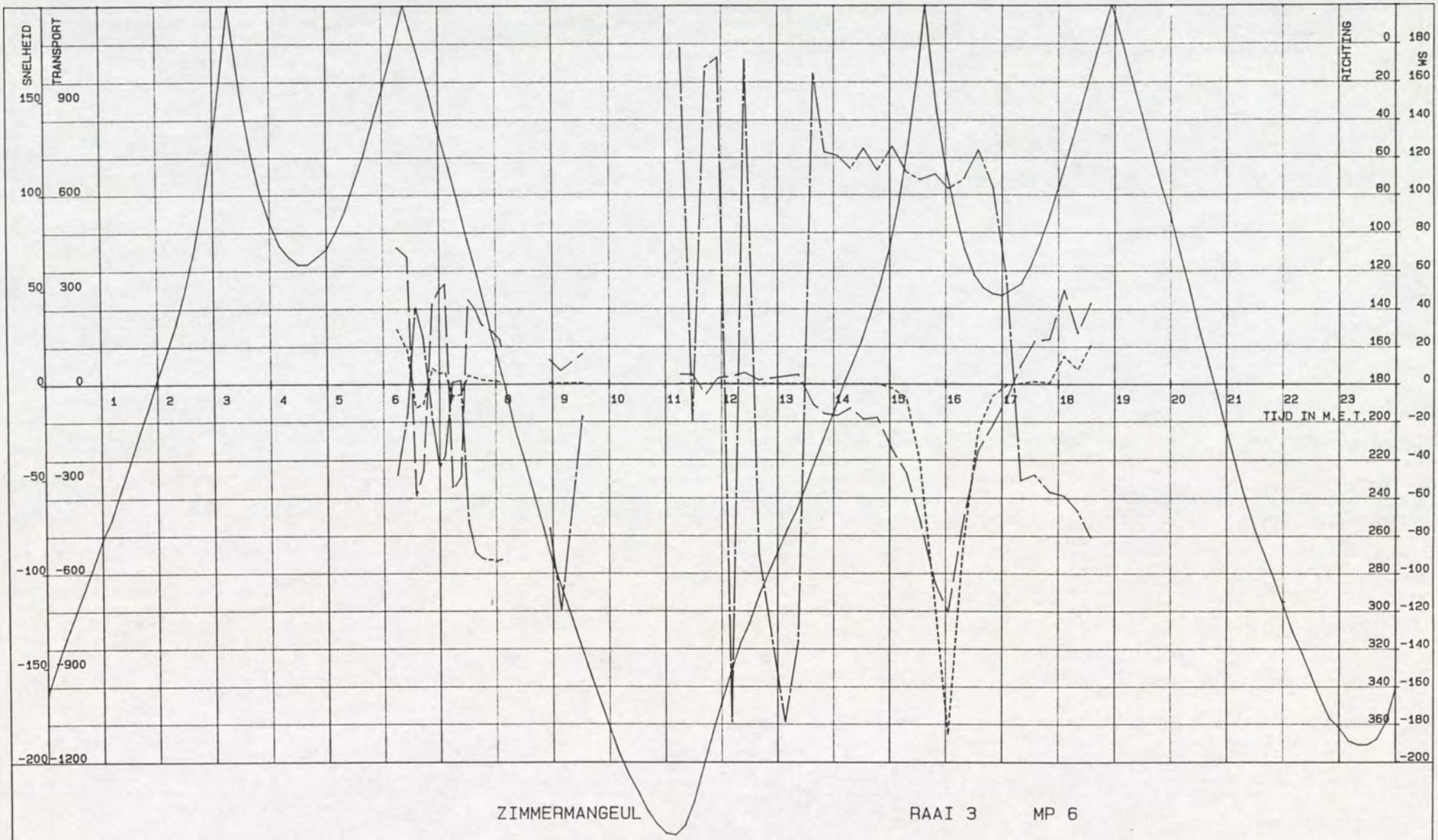

ZIMMERMANGEUL RAAI 3 MP 6

_____ GETIJLIJN BAAL .cm. — — . SNELHEID.cm/s. ---------- TRANSPORT .g/m2s. _____ . _____ RICHTING.deg.

VAARTUIG : PLUIMPOT
KASTNR. : 102.3.5-05
VISNR. : 102.3.3-09

POSITIE.X. : 68131
POSITIE.Y. : 379180

CYCLUSTIJD : 120
MIDD.TIJD : 120

DATUM : 17-05-1995
STARTTIJD : 06 u 15
EINDTIJD : 18 u 45

AFSTAND TOT BODEM: 70 CM

RIJKSWATERSTAAT
DIRECTIE ZEELAND
MEETDIENST

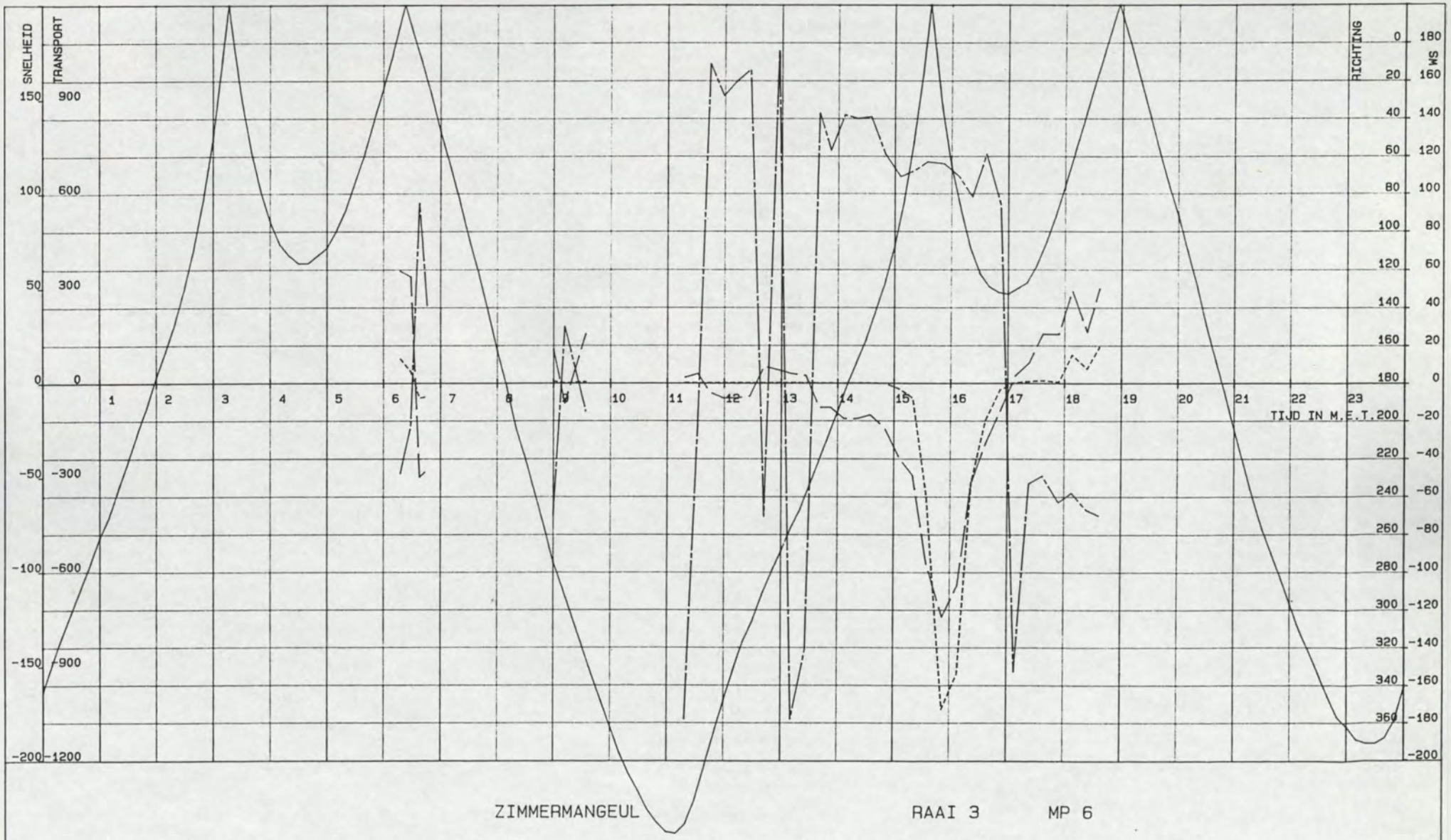

ZIMMERMANGEUL RAAI 3 MP 6

_____ GETIJLIJN BAAL .cm. — — — . SNELHEID.cm/s. ---------- TRANSPORT .g/m2s. _____.___ RICHTING.deg.

VAARTUIG : PLUIMPOT
KASTNR. : 102.3.5-05
VISNR. : 102.3.3-09

POSITIE.X. : 68131
POSITIE.Y. : 379180

CYCLUSTIJD : 120
MIDD.TIJD : 120

DATUM : 17-05-1995
STARTTIJD : 06 u 15
EINDTIJD : 18 u 45

AFSTAND TOT BODEM: 130 CM

RIJKSWATERSTAAT
DIRECTIE ZEELAND
MEETDIENST

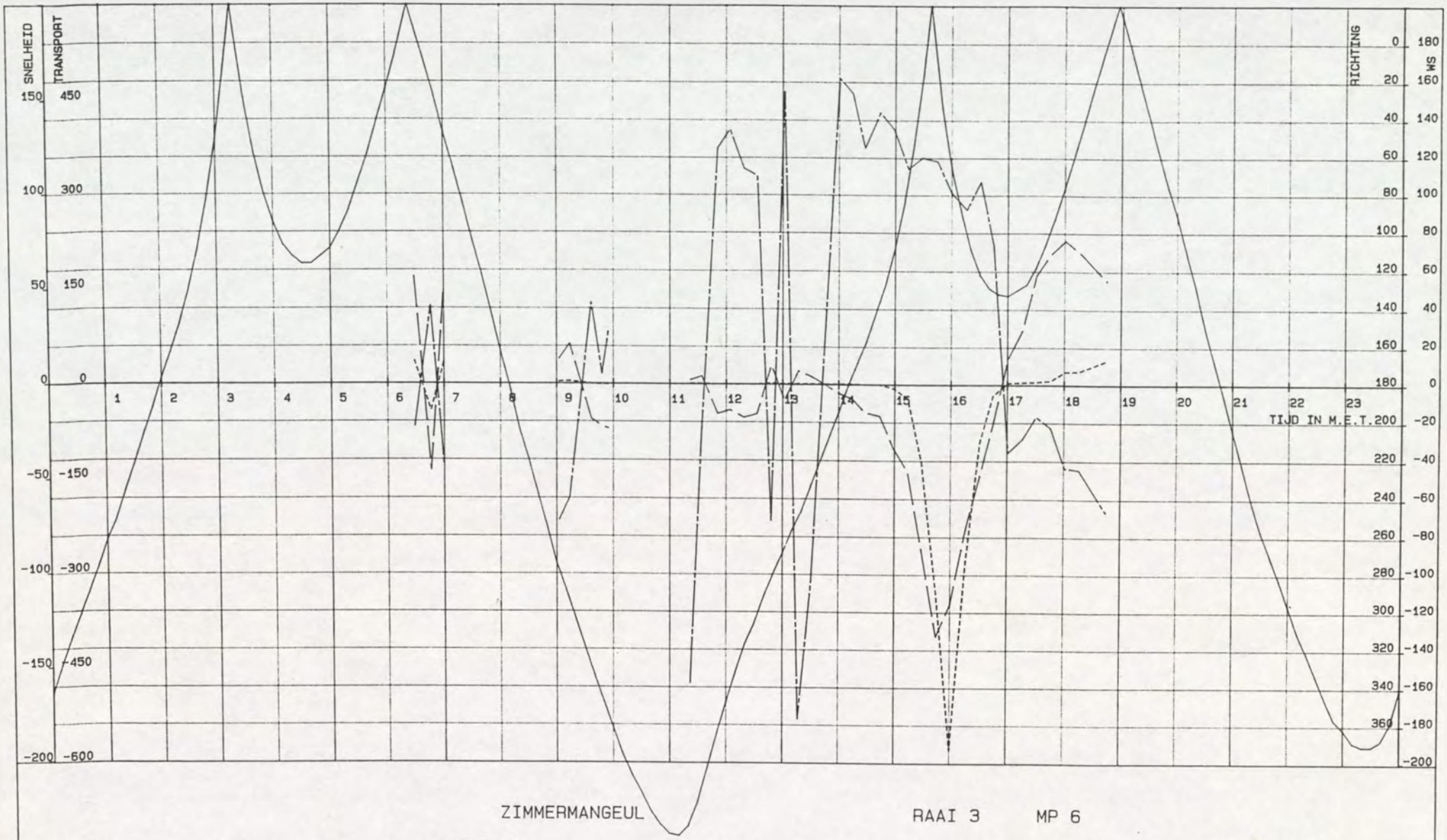

ZIMMERMANGEUL RAAI 3 MP 6

GETIJLIJN BAAL .cm. . SNELHEID.cm/s. TRANSPORT .g/m2s. RICHTING.deg.

VAARTUIG : PLUIMPOT
KASTNR. : 102.3.5-05
VISNR. : 102.3.3-09

POSITIE.X. : 68131
POSITIE.Y. : 379180

CYCLUSTIJD : 120
MIDD.TIJD : 120

DATUM : 17-05-1995
STARTTIJD : 06 u 15
EINDTIJD : 18 u 45

AFSTAND TOT OPP. : 170 CM

RIJKSWATERSTAAT
DIRECTIE ZEELAND
MEETDIENST

24. IJklijnen MEX

MEX-meting 16-05-1995

Overloop van Valkenisse

raai 3 Mp. 1 LODYCKE

RIJKSWATERSTAAT
DIRECTIE ZEELAND
MEETDIENST

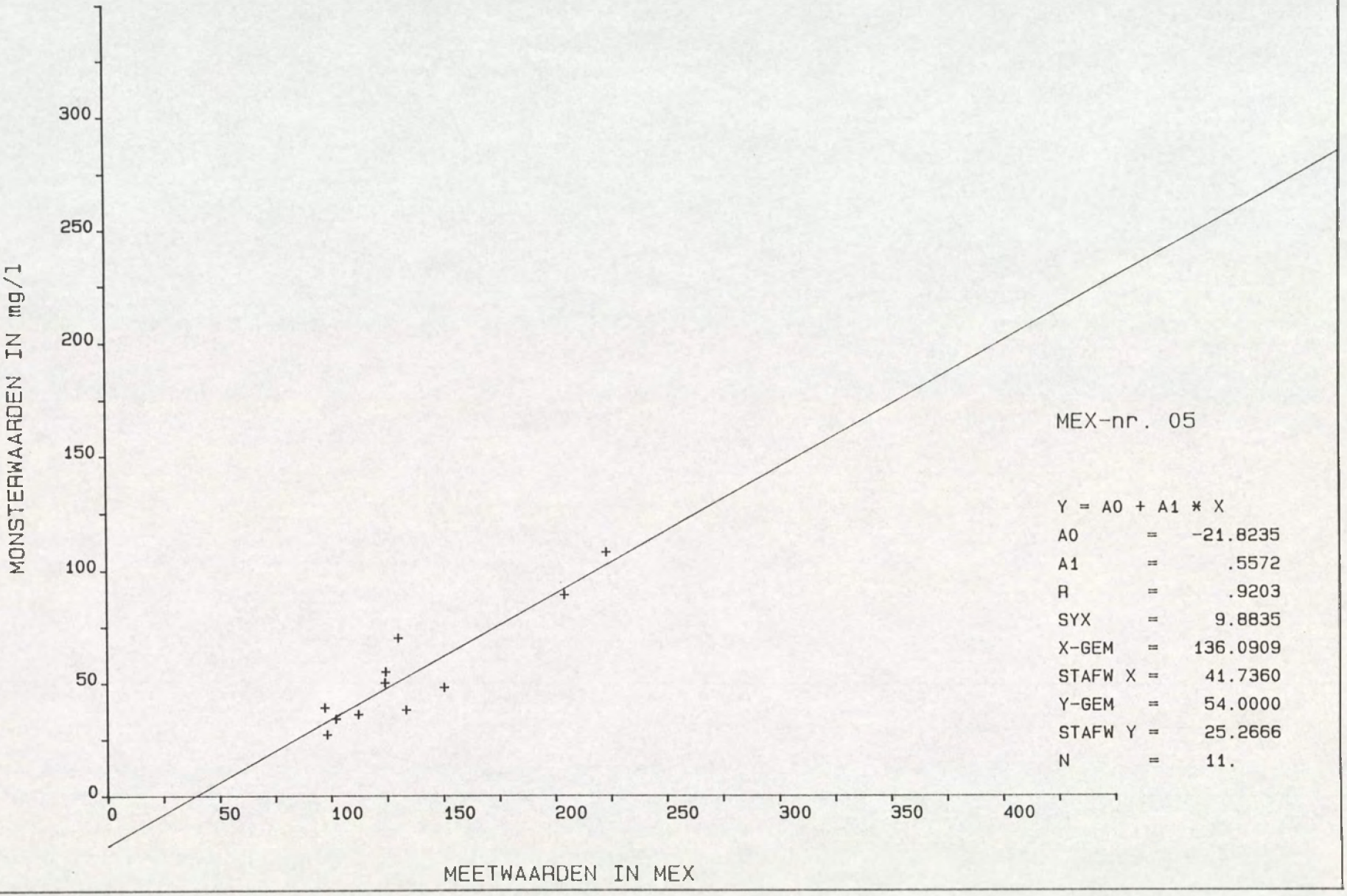

MEX-nr. 05

Y = A0 + A1 * X		
A0	=	-21.8235
A1	=	.5572
R	=	.9203
SYX	=	9.8835
X-GEM	=	136.0909
STAFW X	=	41.7360
Y-GEM	=	54.0000
STAFW Y	=	25.2666
N	=	11.

MEX-meting 16-05-1995

Overloop van Valkenisse

raai 3 Mp. 2 HOUTVLIET

RIJKSWATERSTAAT
DIRECTIE ZEELAND
MEETDIENST

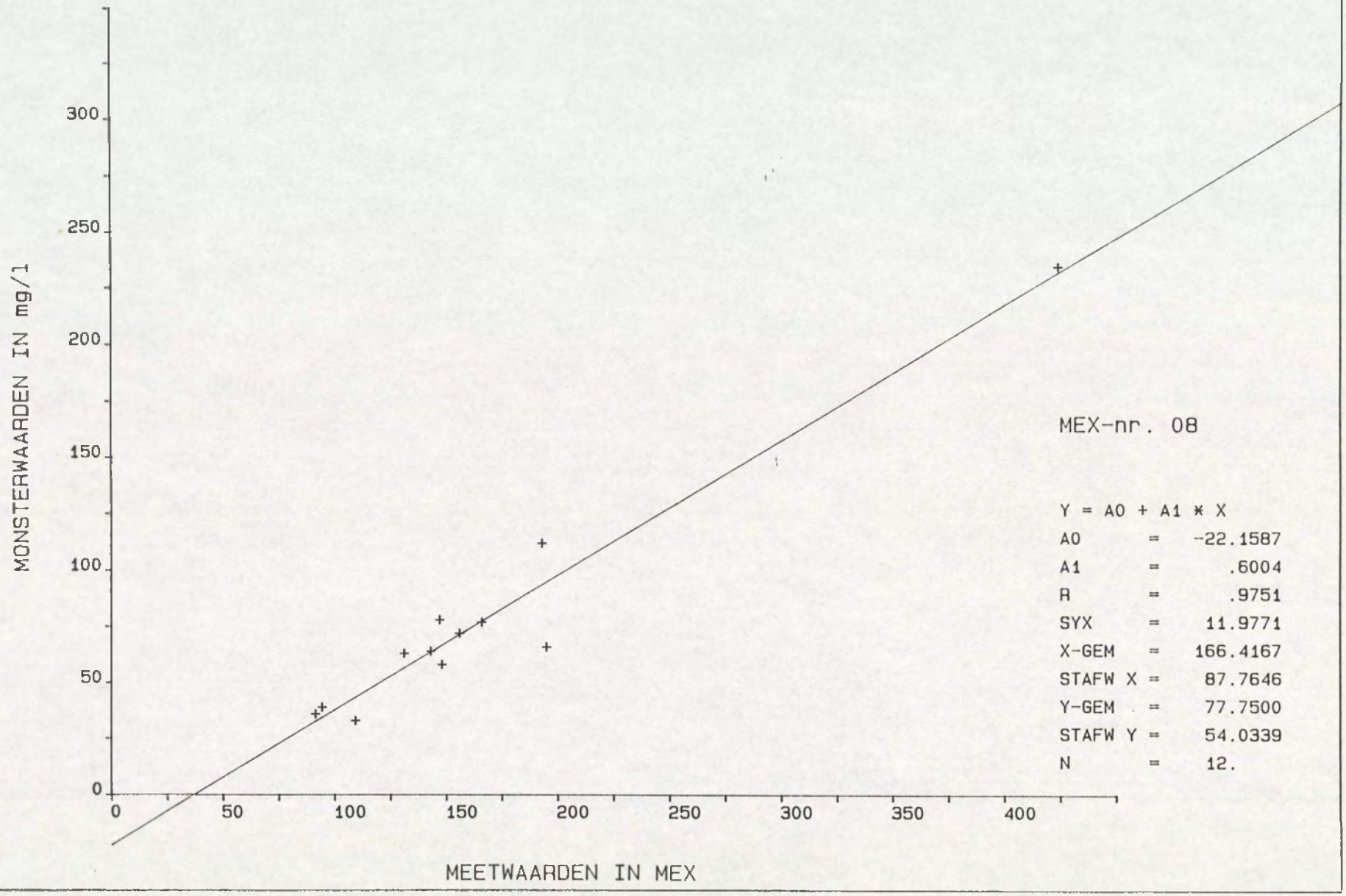

MEX-nr. 08

Y = A0 + A1 * X		
A0	=	-22.1587
A1	=	.6004
R	=	.9751
SYX	=	11.9771
X-GEM	=	166.4167
STAFW X	=	87.7646
Y-GEM	=	77.7500
STAFW Y	=	54.0339
N	=	12.

MEX-meting 16-05-1995

Overloop van Valkenisse

raai 3 Mp. 3 WIJTVLIET

RIJKSWATERSTAAT
DIRECTIE ZEELAND
MEETDIENST

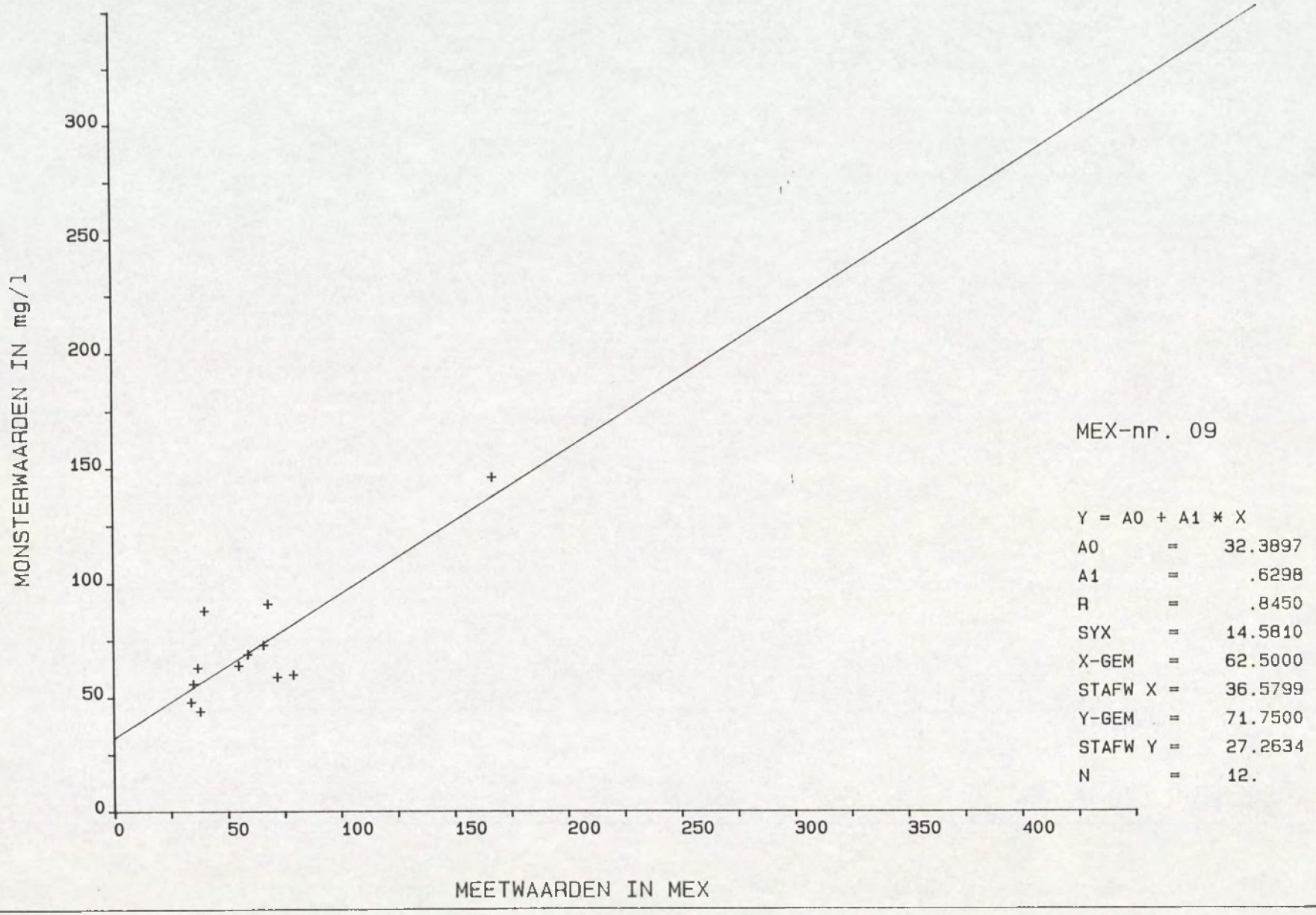

MEX-nr. 09

Y = A0 + A1 * X		
A0	=	32.3897
A1	=	.6298
R	=	.8450
SYX	=	14.5810
X-GEM	=	62.5000
STAFW X	=	36.5799
Y-GEM	=	71.7500
STAFW Y	=	27.2634
N	=	12.

MEX-meting 17-05-1995

Zimmermangeul

raai 3 Mp. 4 STEENVLIET

RIJKSWATERSTAAT
DIRECTIE ZEELAND
MEETDIENST

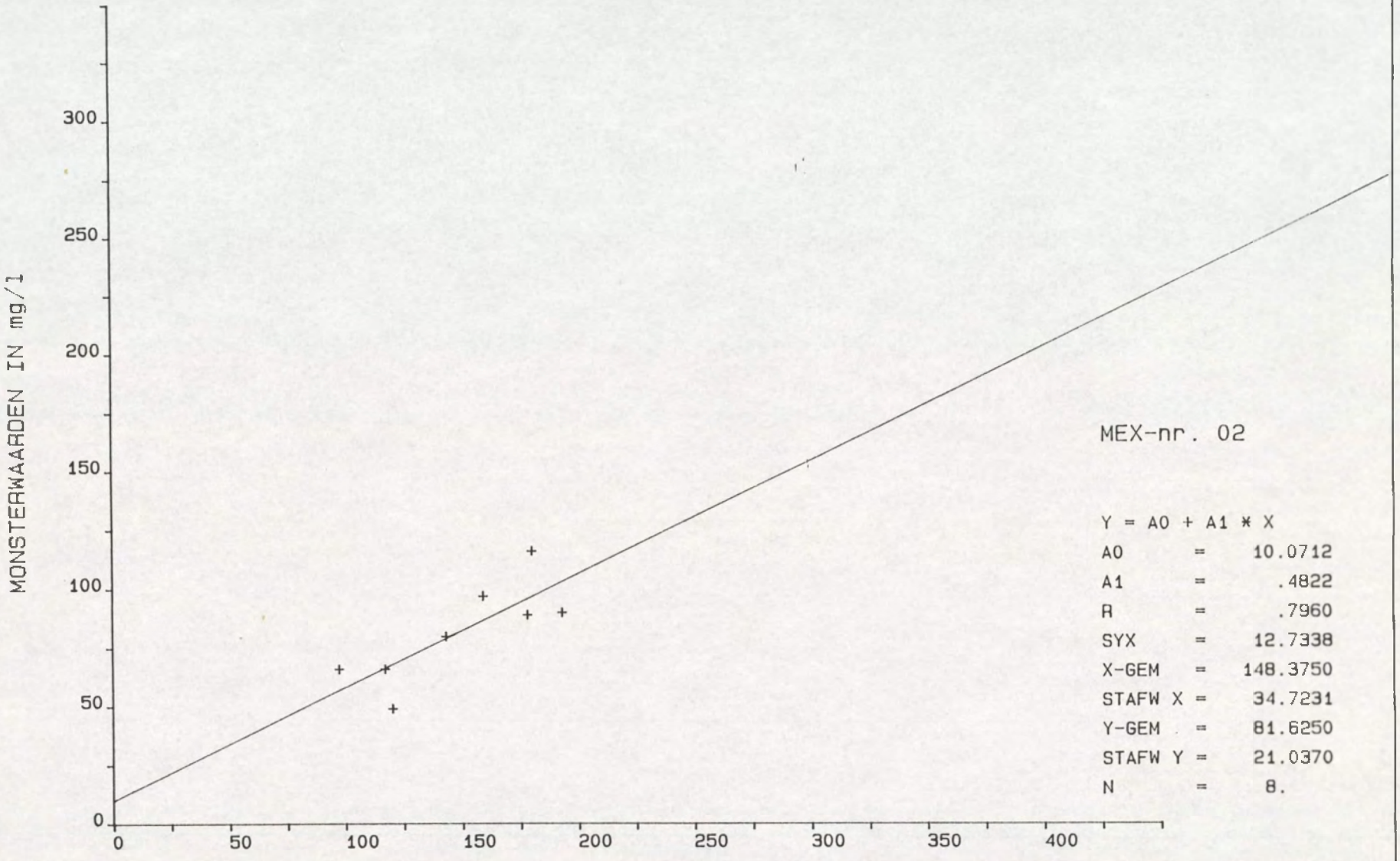

MEX-nr. 02

Y = A0 + A1 * X		
A0	=	10.0712
A1	=	.4822
R	=	.7960
SYX	=	12.7338
X-GEM	=	148.3750
STAFW X	=	34.7231
Y-GEM	=	81.6250
STAFW Y	=	21.0370
N	=	8.

MEX-meting 17-05-1995

Zimmermangeul

raai 3 Mp. 5 SIERIX

RIJKSWATERSTAAT
DIRECTIE ZEELAND
MEETDIENST

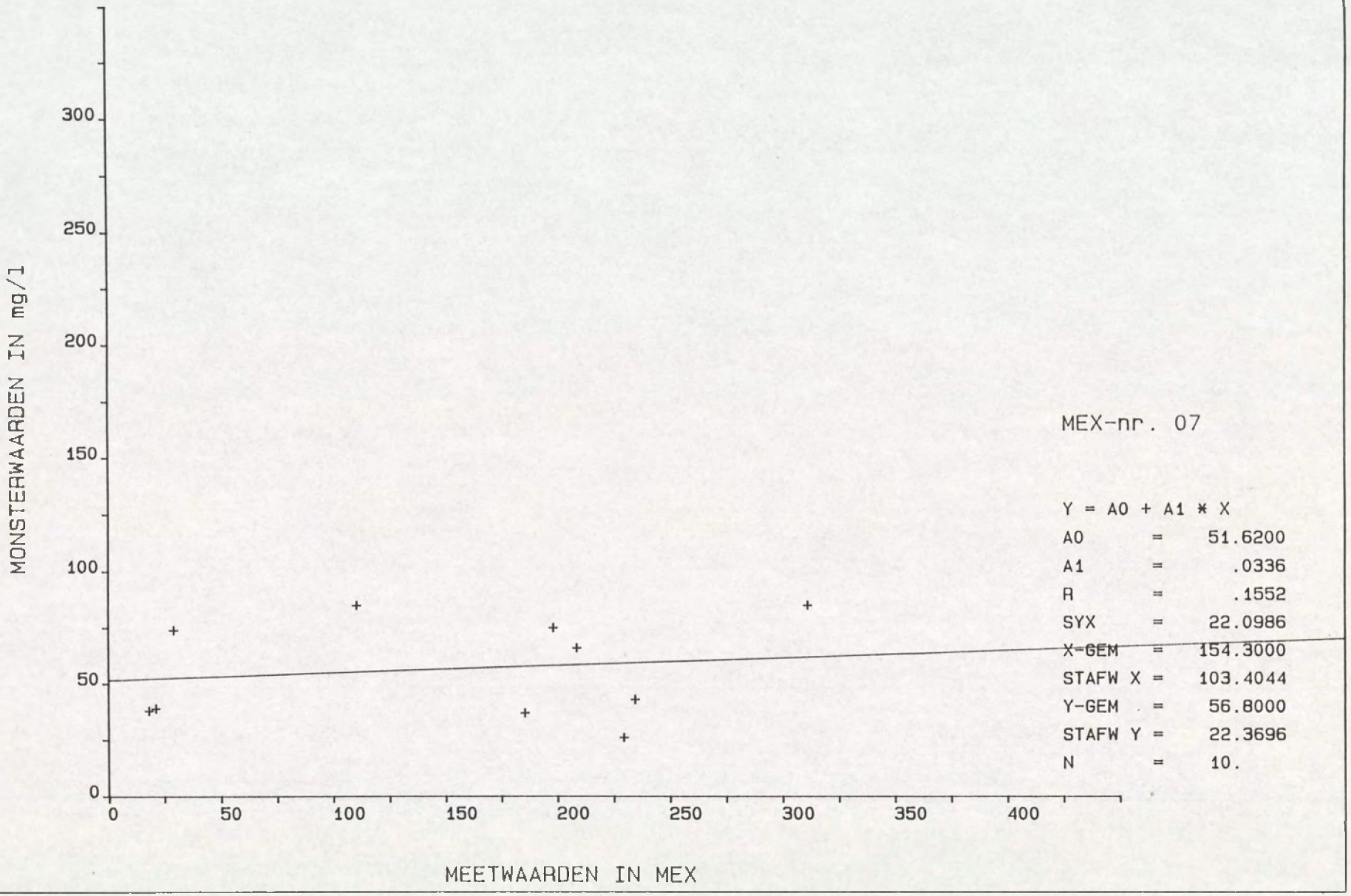

MEX-nr. 07

Y = A0 + A1 * X		
A0	=	51.6200
A1	=	.0336
R	=	.1552
SYX	=	22.0986
X-GEM	=	154.3000
STAFW X	=	103.4044
Y-GEM	=	56.8000
STAFW Y	=	22.3696
N	=	10.

MEX-meting 17-05-1995

Zimmermangeul

raai 3 Mp. 6 PLUIMPOT

RIJKSWATERSTAAT
DIRECTIE ZEELAND
MEETDIENST

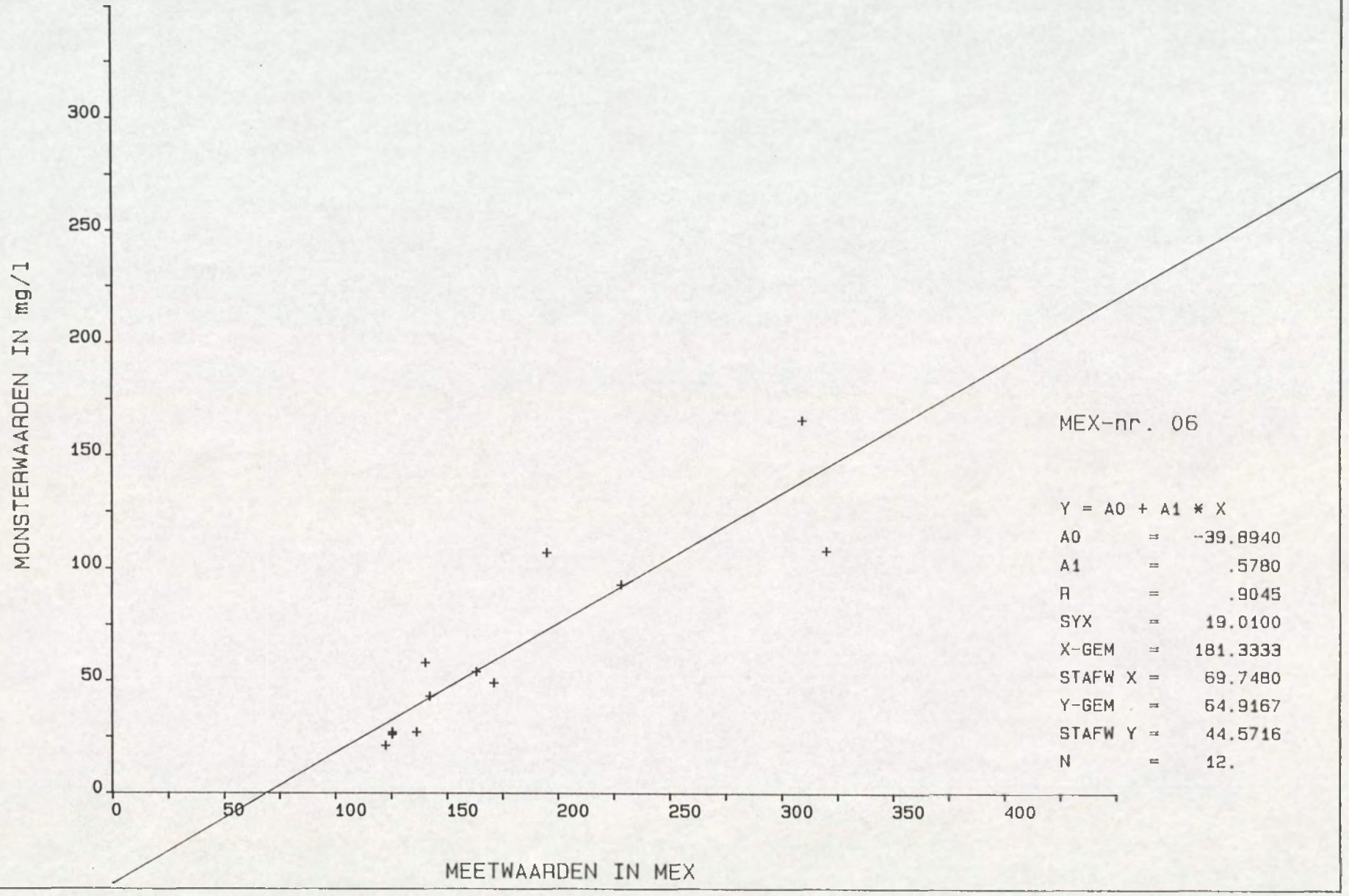

MEX-nr. 06

Y = A0 + A1 * X		
A0	=	-39.8940
A1	=	.5780
R	=	.9045
SYX	=	19.0100
X-GEM	=	181.3333
STAFW X	=	69.7480
Y-GEM	=	64.9167
STAFW Y	=	44.5716
N	=	12.

25. Vertikalen - slibconcentratie

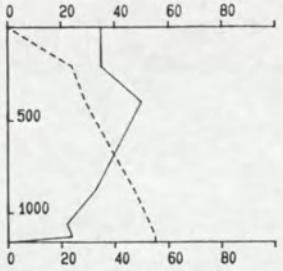

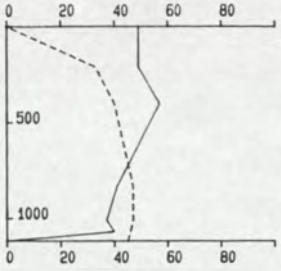

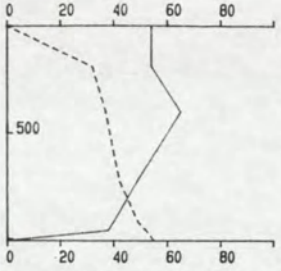

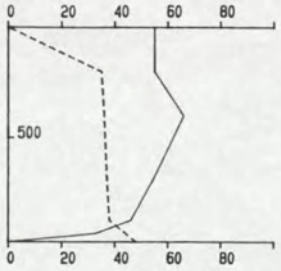

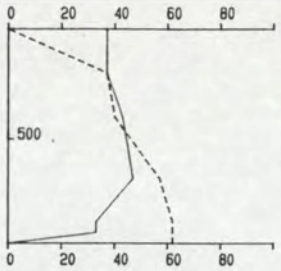

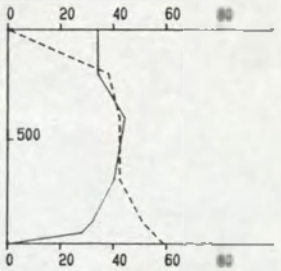

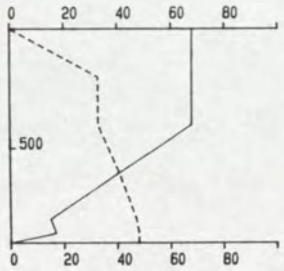

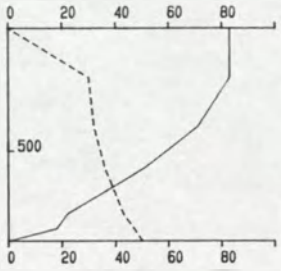

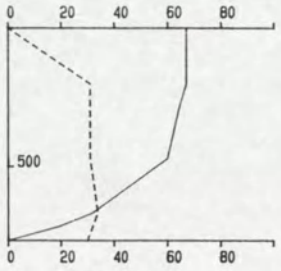

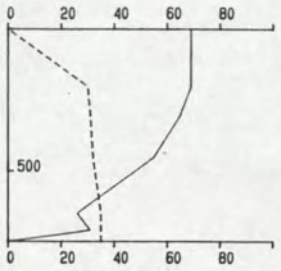

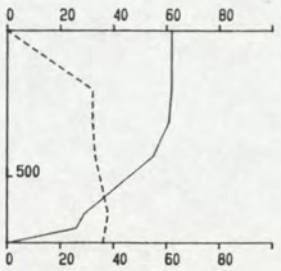

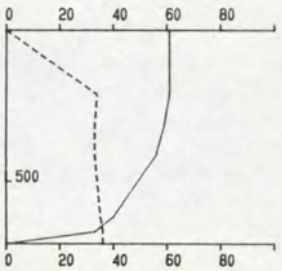

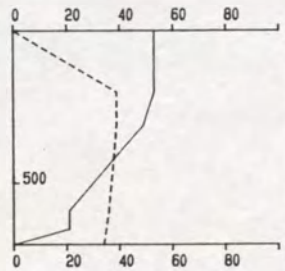

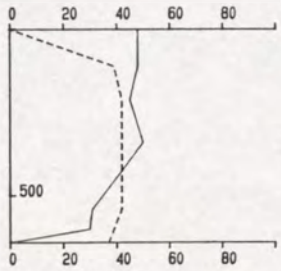

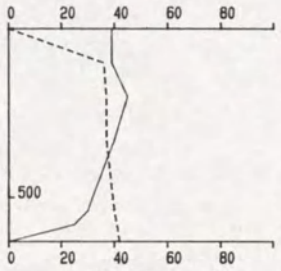

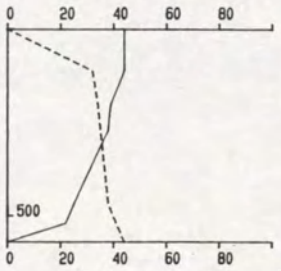

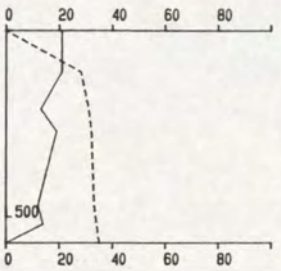

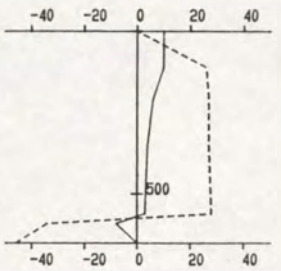

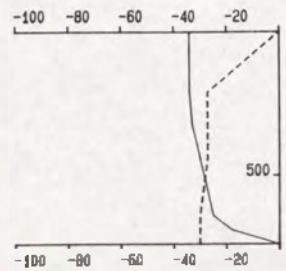

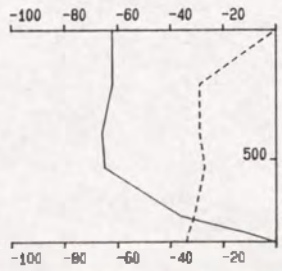

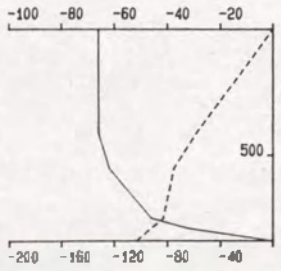

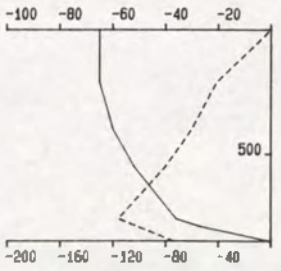

RIJKSWATERSTAAT
DIRECTIE ZEELAND
MEETDIENST

SEDIMENTTRANSPORTMETING : MEX OVERL V VALKENIS
DATUM : 950516
RAAI : 3 DEELRAAI : 2 PUNT : 1 VAART.: LODYCKE
X-COORDINAAT : 68259 Y-COORDINAAT : 376376

TOELICHTING OP DE VERTIKALEN

_____ V ---------- C

14.01 14.15 295 : BEGINTIJD EINDTIJD BODEMDIEPTE
100 265 120 : V A C (GEM) +EB -VLOED
VERTIKALE SCHAAL : DIEPTE IN CM TOV WATEROPP.
HORIZONTALE SCHAAL: SNELHEID IN CM/S (BOVEN)
CONCENTRATIE IN MG/L (ONDER)

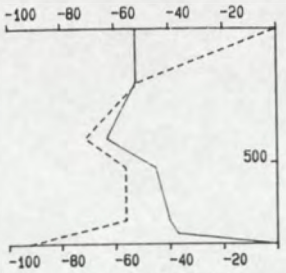

1243 1303 810
-49 66 -53

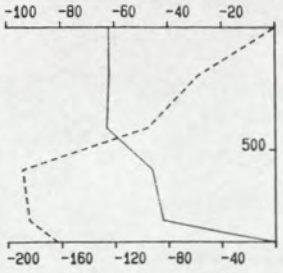

1312 1324 880
-52 60 -115

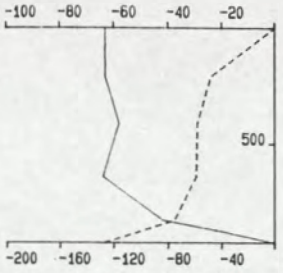

1328 1340 930
-55 73 -56

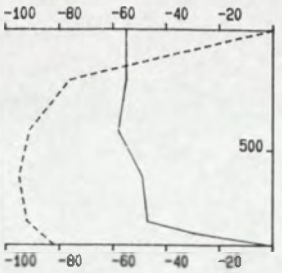

1350 1402 900
-50 68 -77

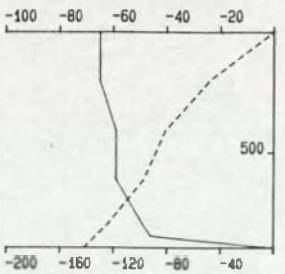

1407 1418 900
-57 67 -78

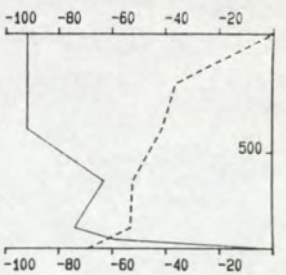

1426 1438 910
-79 71 -41

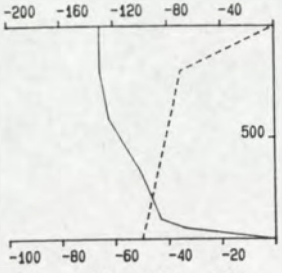

1442 1453 960
-109 72 -37

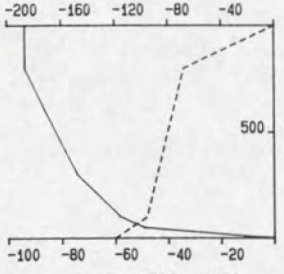

1456 1508 1000
-156 76 -38

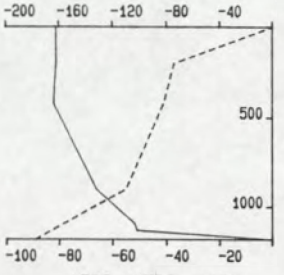

1526 1538 1180
-143 81 -47

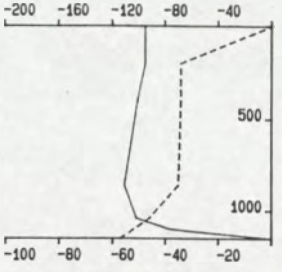

1545 1559 1150
-99 77 -34

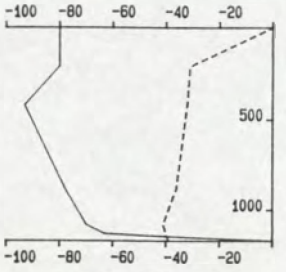

1603 1617 1170
-80 77 -31

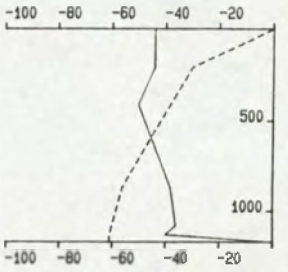

1623 1634 1170
-42 74 -42

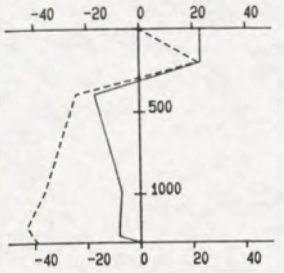

1654 1705 1290
-3 36 -22

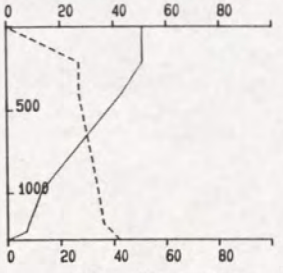

1708 1720 1280
30 292 29

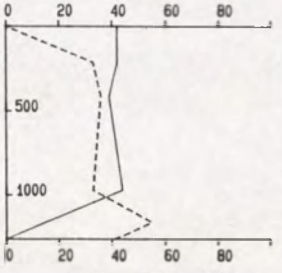

1725 1737 1260
37 259 34

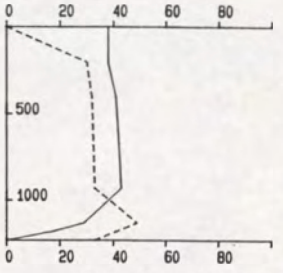

1740 1751 1230
38 258 31

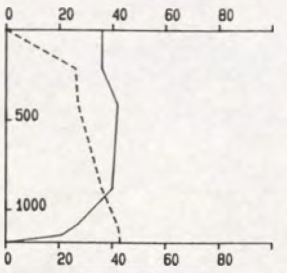

1755 1806 1180
37 267 30

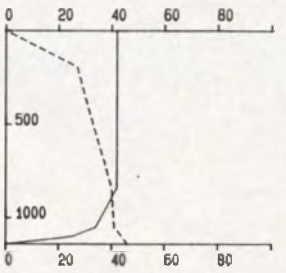

1809 1821 1140
40 260 32

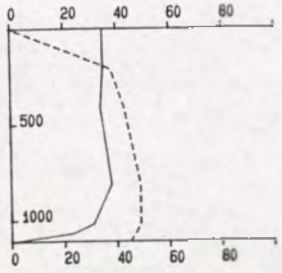

1827 1838 1110
34 261 41

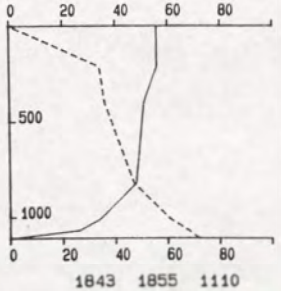

1843 1855 1110
48 262 40

RIJKSWATERSTAAT
DIRECTIE ZEELAND
MEETDIENST

SEDIMENTTRANSPORTMETING : MEX OVERL V VALKENIS
DATUM : 950516
RAAI : 3 DEELRAAI : 2 PUNT : 1 VAART.: LODYCKE
X-COORDINAAT : 68259 Y-COORDINAAT : 376376

TOELICHTING OP DE VERTIKALEN

_____ V ---------- C

14.01 14.15 295 : BEGINTIJD EINDTIJD BODEMDIEPTE
100 265 120 : V R C (GEM) +EB -VLOED
VERTIKALE SCHAAL : DIEPTE IN CM TOV WATEROPP.
HORIZONTALE SCHAAL: SNELHEID IN CM/S (BOVEN)
CONCENTRATIE IN MG/L (ONDER)

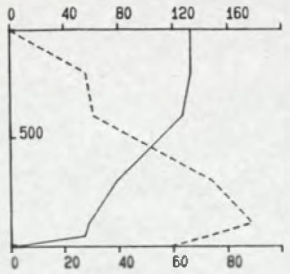

0559 0612 1010
101 248 48

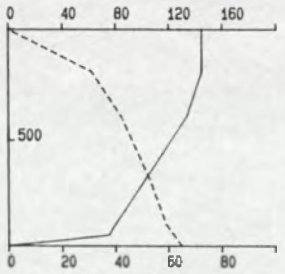

0620 0633 980
116 245 42

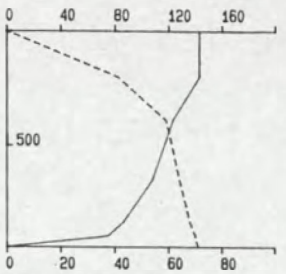

0640 0651 950
115 248 52

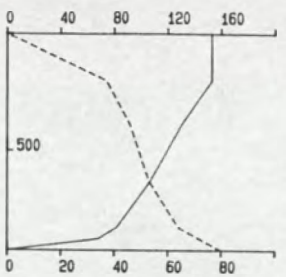

0658 0713 930
119 245 46

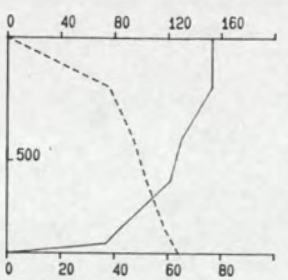

0717 0728 880
123 243 44

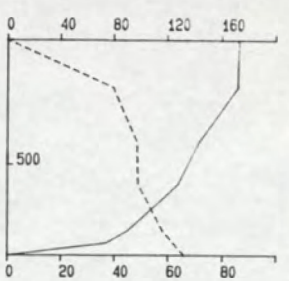

0732 0744 870
135 243 44

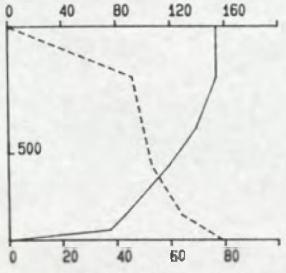

0748 0800 850
125 243 48

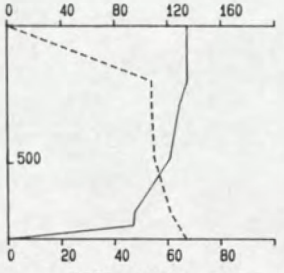

0805 0817 780
117 243 50

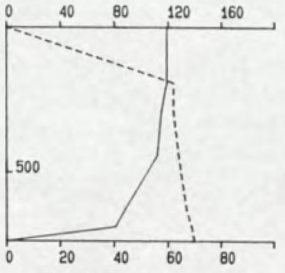

0823 0835 740
105 244 56

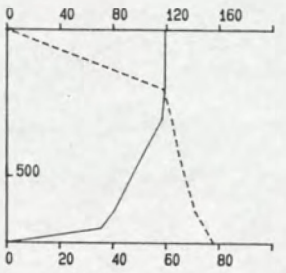

0838 0850 730
101 243 57

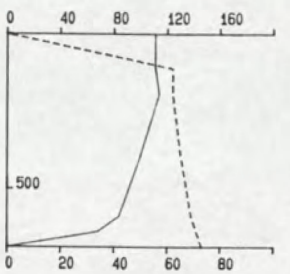

0854 0905 690
96 244 60

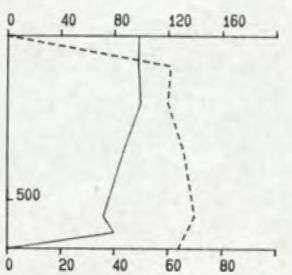

0917 0928 650
85 245 60

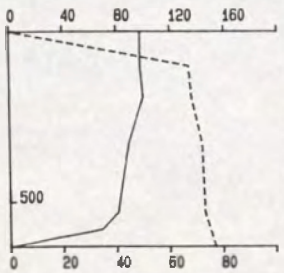

0937 0948 630
86 244 65

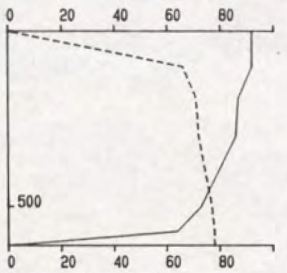

0951 1002 610
80 245 67

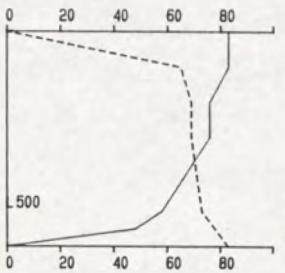

1005 1017 610
68 243 65

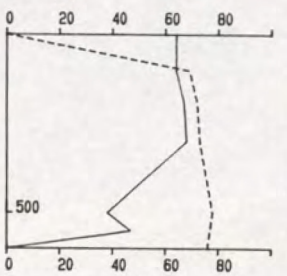

1020 1032 600
56 245 68

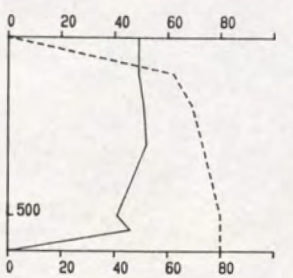

1035 1046 600
46 242 67

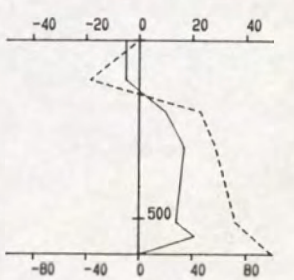

1050 1104 600
9 205 41

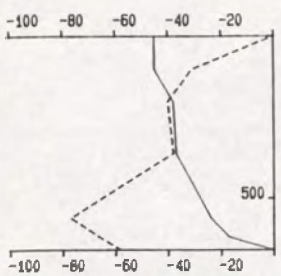

1108 1119 660
-34 72 -45

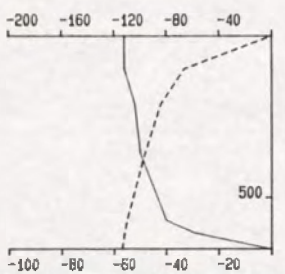

1145 1200 660
-93 37 -43

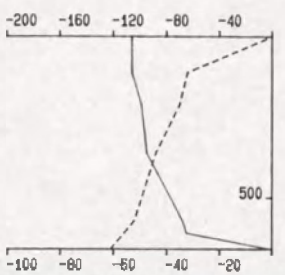

1204 1216 660
-88 36 -40

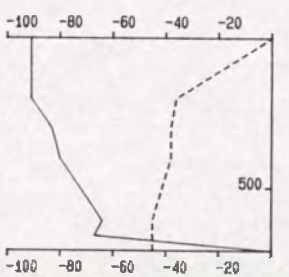

1220 1231 710
-78 41 -34

RIJKSWATERSTAAT
DIRECTIE ZEELAND
MEETDIENST

SEDIMENTTRANSPORTMETING : MEX OVERL V VALKENIS
DATUM : 950516
RAAI : 3 DEELRAAI : 2 PUNT : 2 VAART.: HOUTVLIET
X-COORDINAAT : 68100 Y-COORDINAAT : 377206

TOELICHTING OP DE VERTIKALEN

_____ V ---------- C

14.01 14.15 295 : BEGINTIJD EINDTIJD BODEMDIEPTE
100 265 120 : V R C (GEM) +EB -VLOED
VERTIKALE SCHAAL : DIEPTE IN CM TOV WATEROPP.
HORIZONTALE SCHAAL: SNELHEID IN CM/S (BOVEN)
CONCENTRATIE IN MG/L (ONDER)

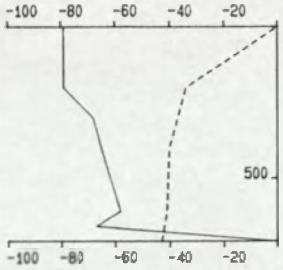

1236 1248 710
-67 46 -33

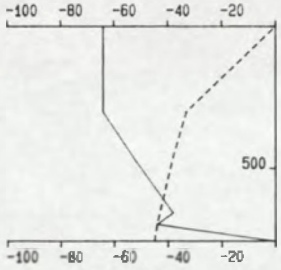

1251 1300 760
-53 49 -30

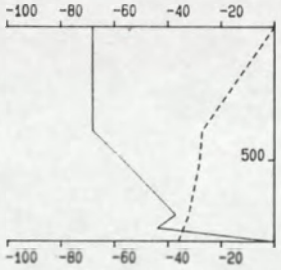

1315 1327 810
-57 59 -22

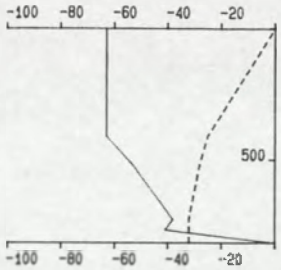

1341 1351 820
-54 64 -21

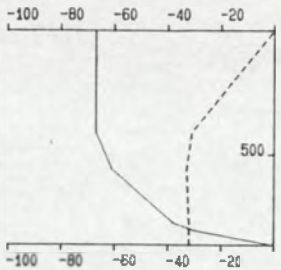

1404 1419 870
-57 67 -24

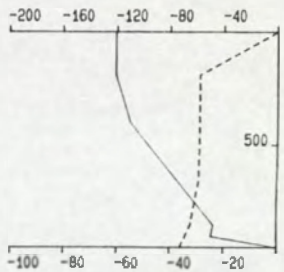

1437 1455 960
-91 63 -27

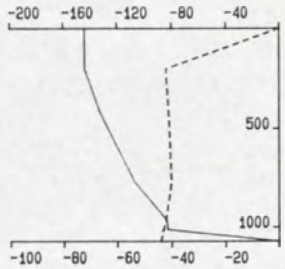

1502 1516 1070
-118 69 -37

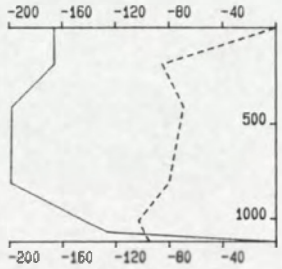

1520 1532 1120
-175 75 -75

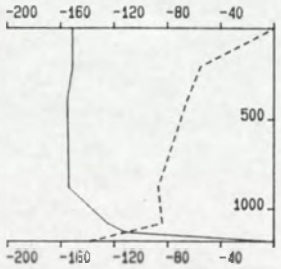

1537 1548 1180
-145 81 -70

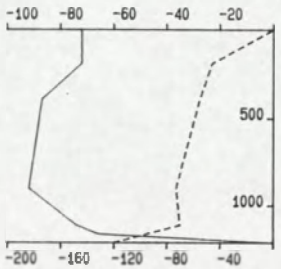

1557 1609 1210
-81 68 -59

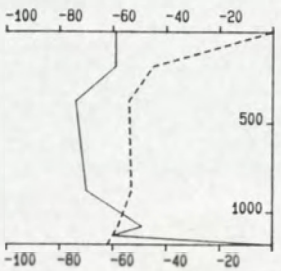

1612 1623 1180
-64 77 -49

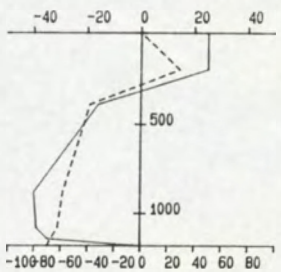

1626 1637 1180
-16 75 -34

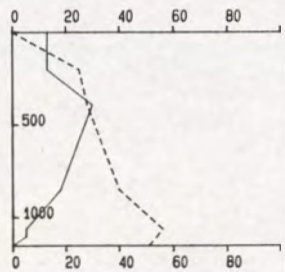

1654 1705 1150
18 258 33

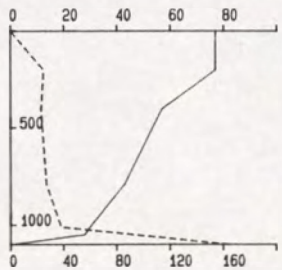

1720 1734 1100
53 256 30

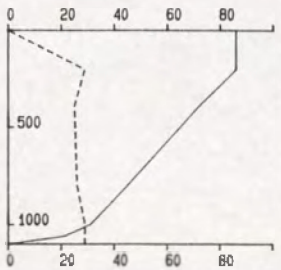

1738 1749 1100
60 256 24

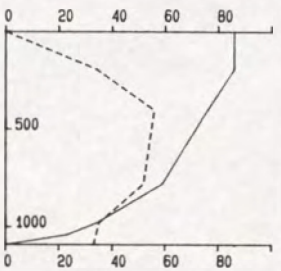

1753 1804 1090
65 252 42

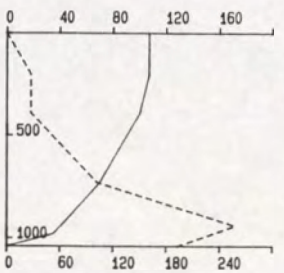

1807 1819 1040
81 255 87

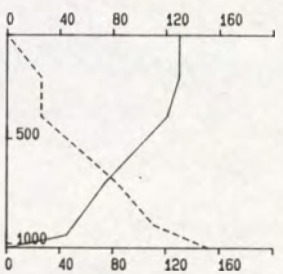

1823 1834 1020
95 253 58

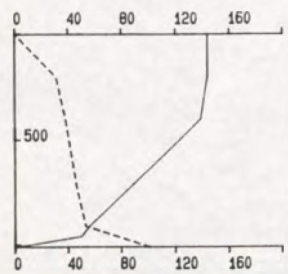

1838 1852 1010
110 248 40

RIJKSWATERSTAAT
DIRECTIE ZEELAND
MEETDIENST

SEDIMENTTRANSPORTMETING : MEX OVERL V VALKENIS
DATUM : 950516
RAAI : 3 DEELRAAI : 2 PUNT : 2 VAART.: HOUTVLIET
X-COORDINAAT : 68100 Y-COORDINAAT : 377206

TOELICHTING OP DE VERTIKALEN

_____ V ---------- C
14.01 14.15 295 : BEGINTIJD EINDTIJD BODEMDIEPTE
100 265 120 : V R C (GEM) +EB -VLOED
VERTIKALE SCHAAL : DIEPTE IN CM TOV WATEROPP.
HORIZONTALE SCHAAL: SNELHEID IN CM/S (BOVEN)
CONCENTRATIE IN MG/L (ONDER)

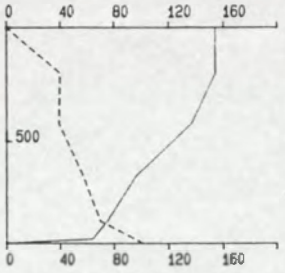

0555 0613 950
119 252 47

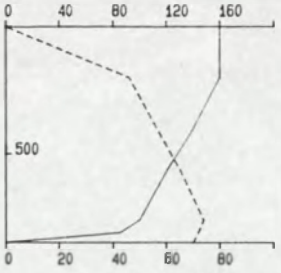

0625 0641 850
131 258 53

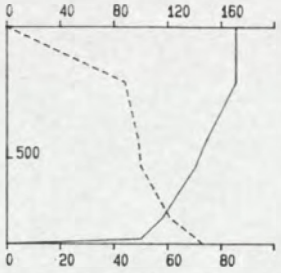

0645 0659 830
146 254 45

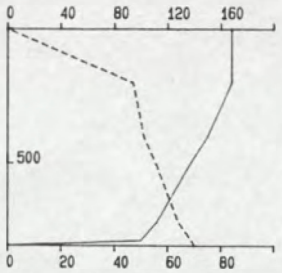

0704 0717 810
143 252 48

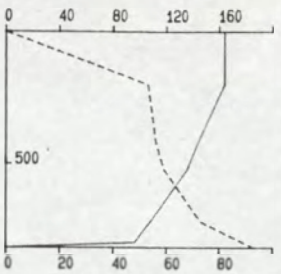

0721 0738 820
139 252 54

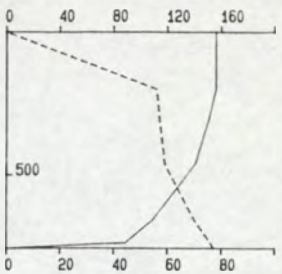

0742 0756 760
136 252 54

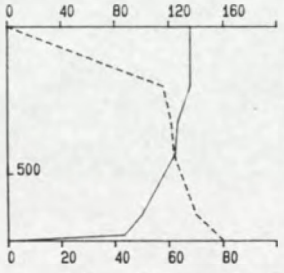

0802 0815 730
120 254 55

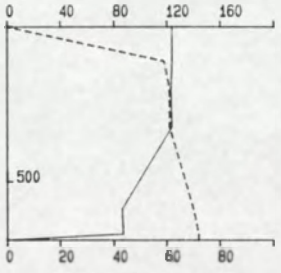

0819 0833 690
110 258 59

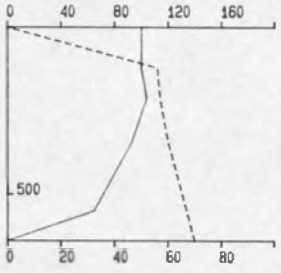

0903 0913 640
84 261 56

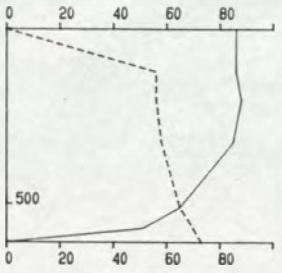

0920 0935 610
76 266 55

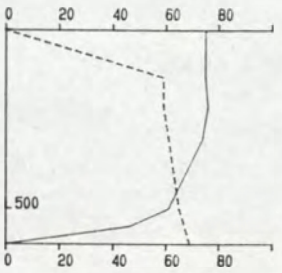

0941 0955 600
66 268 55

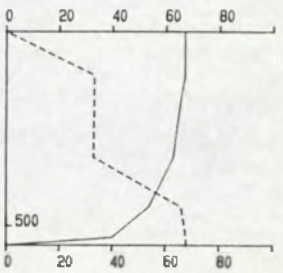

1001 1019 550
60 267 40

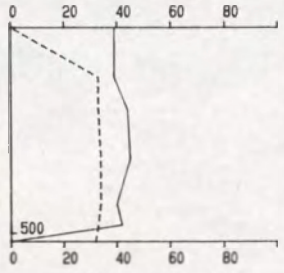

1027 1043 520
40 254 30

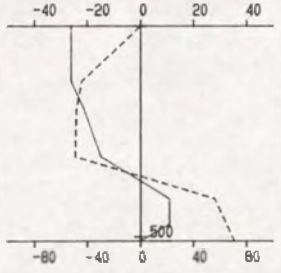

1049 1105 510
-12 91 -9

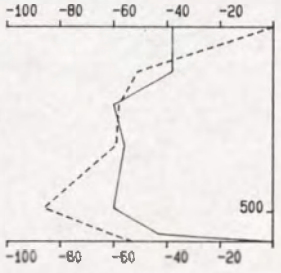

1137 1155 580
-50 22 -57

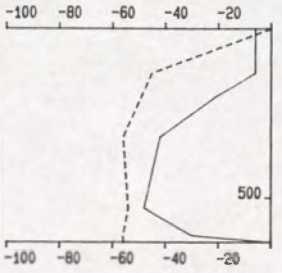

1201 1215 630
-29 40 -47

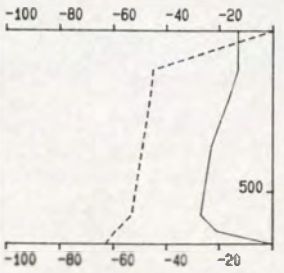

1220 1237 660
-19 39 -45

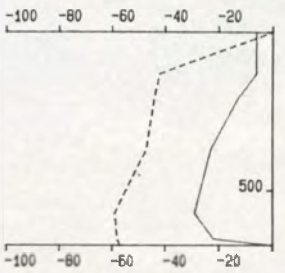

1246 1259 670
-18 49 -45

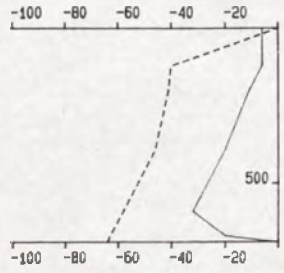

1304 1317 690
-17 51 -44

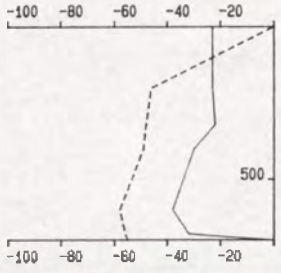

1322 1335 700
-28 61 -44

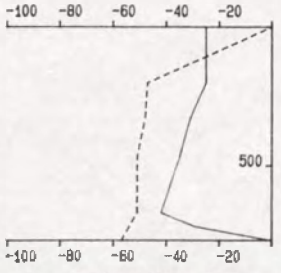

1342 1355 770
-30 70 -43

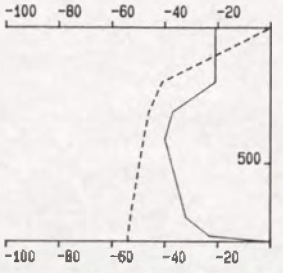

1400 1415 790
-30 49 -42

RIJKSWATERSTAAT
DIRECTIE ZEELAND
MEETDIENST

SEDIMENTTRANSPORTMETING : MEX OVERL V VALKENIS
DATUM : 950516
RAAI : 3 DEELRAAI : 2 PUNT : 3 VAART.: WIJTVLIET
X-COORDINAAT : 67919 Y-COORDINAAT : 377409

TOELICHTING OP DE VERTIKALEN

_____ V ---------- C

14.01 14.15 295 : BEGINTIJD EINDTIJD BODEMDIEPTE
100 265 120 : V R C (GEM) +EB -VLOED
VERTIKALE SCHAAL : DIEPTE IN CM TOV WATEROPP.
HORIZONTALE SCHAAL: SNELHEID IN CM/S (BOVEN)
CONCENTRATIE IN MG/L (ONDER)

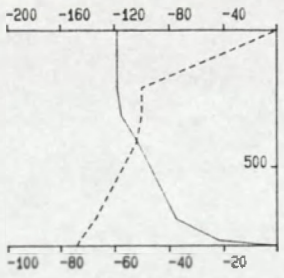

1425 1442 790
-98 62 -49

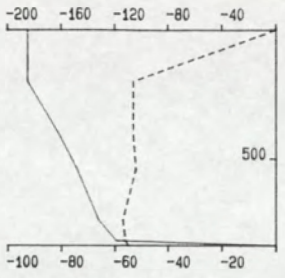

1448 1502 840
-158 79 -47

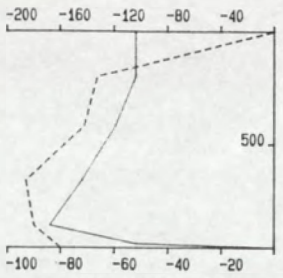

1514 1532 960
-125 90 -71

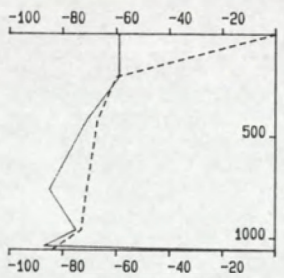

1547 1602 1060
-72 85 -62

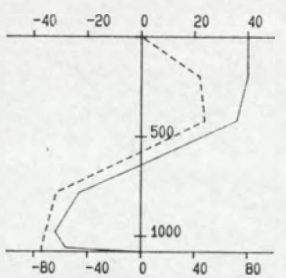

1609 1625 1080
10 236 -8

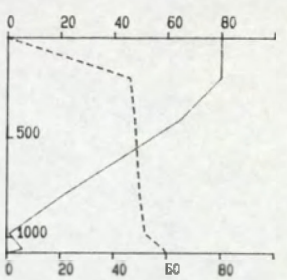

1630 1644 1080
46 217 45

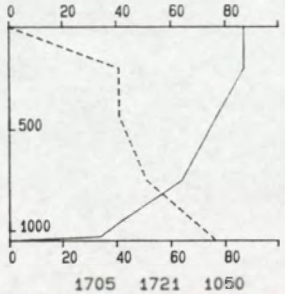

1705 1721 1050
69 275 45

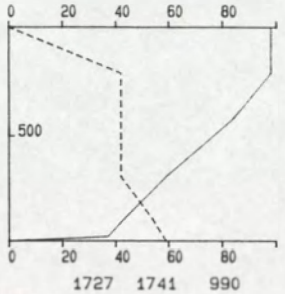

1727 1741 990
74 271 40

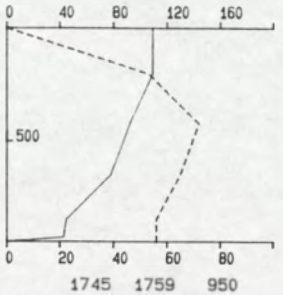

1745 1759 950
84 268 55

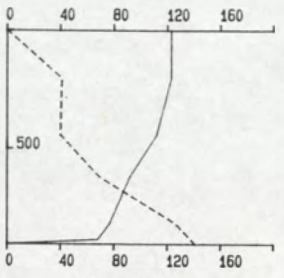

1804 1818 910
103 267 61

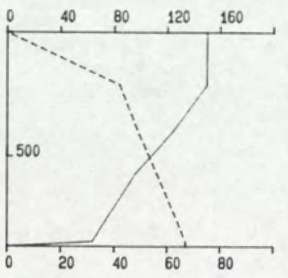

1829 1844 870
114 265 47

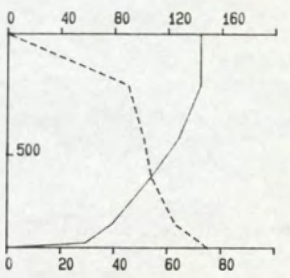

1848 1902 890
117 266 48

RIJKSWATERSTAAT
DIRECTIE ZEELAND
MEETDIENST

SEDIMENTTRANSPORTMETING : MEX OVERL V VALKENIS
DATUM : 950516
RAAI : 3 DEELRAAI : 2 PUNT : 3 VAART.: WIJTVLIET
X-COORDINAAT : 67919 Y-COORDINAAT : 377409

TOELICHTING OP DE VERTIKALEN

_____ V ---------- C
14.01 14.15 295 : BEGINTIJD EINDTIJD BODEMDIEPTE
100 265 120 : V R C (GEM) +EB -VLOED
VERTIKALE SCHAAL : DIEPTE IN CM TOV WATEROPP.
HORIZONTALE SCHAAL: SNELHEID IN CM/S (BOVEN)
CONCENTRATIE IN MG/L (ONDER)

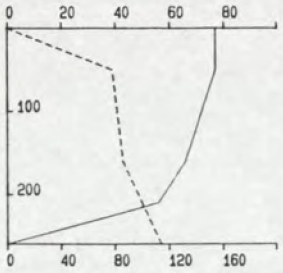

0532 0538 260
62 305 81

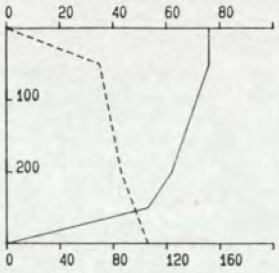

0543 0548 300
61 305 77

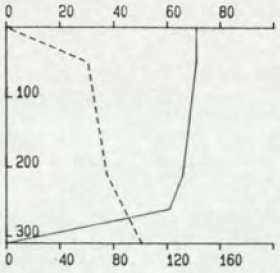

0553 0558 310
62 305 68

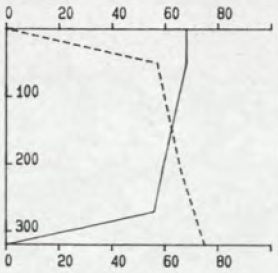

0604 0609 320
58 305 59

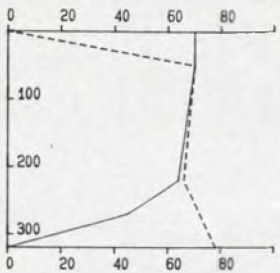

0614 0620 320
59 305 64

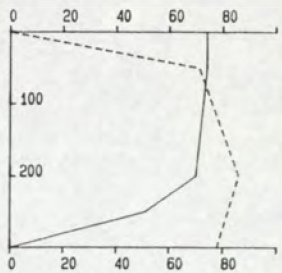

0624 0631 300
63 325 73

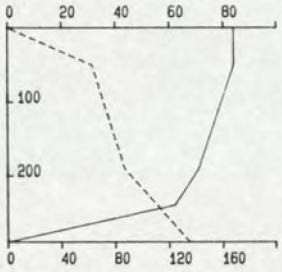

0635 0643 290
69 305 80

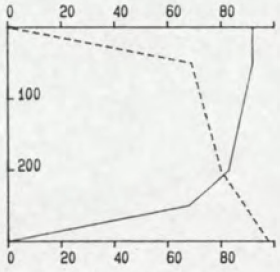

0646 0651 300
77 305 73

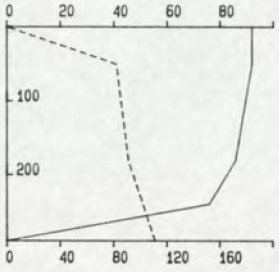

0654 0659 290
79 305 84

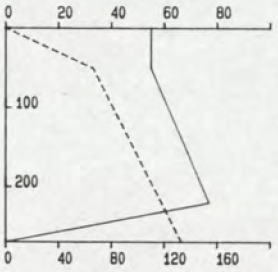

0703 0706 270
59 305 87

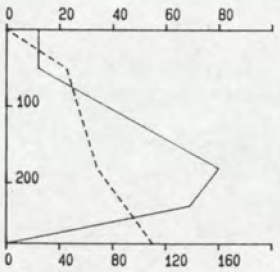

0709 0715 280
43 305 62

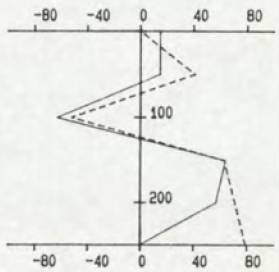

0718 0727 250
16 305 33

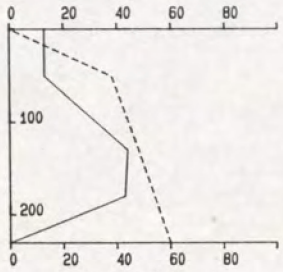

0731 0737 230
27 305 43

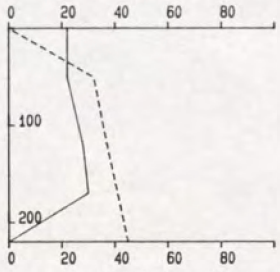

0742 0749 220
23 305 33

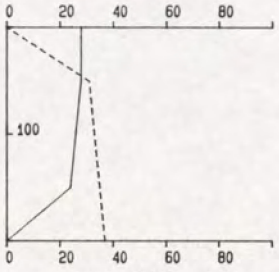

0753 0757 200
23 305 29

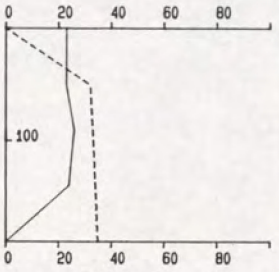

0800 0805 190
21 305 29

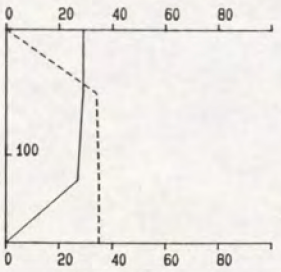

0810 0812 170
24 305 30

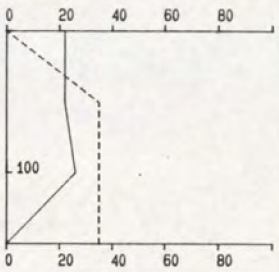

0817 0820 150
20 305 29

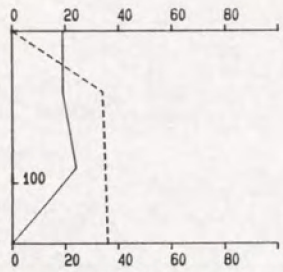

0826 0830 140
17 305 30

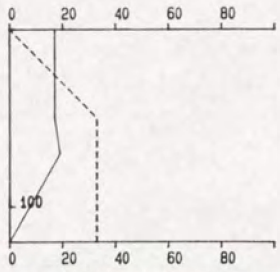

0834 0837 120
14 305 26

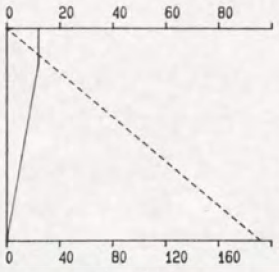

0902 0902 60
7 305 96

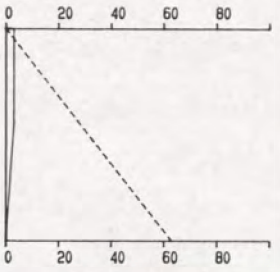

1327 1327 90
2 250 32

RIJKSWATERSTAAT
DIRECTIE ZEELAND
MEETDIENST

SEDIMENTTRANSPORTMETING : MEX ZIMMERMANGEUL
DATUM : 950517
RAAI : 3 DEELRAAI : 3 PUNT : 4 VAART.: STEENVLIET
X-COORDINAAT : 68091 Y-COORDINAAT : 378918

TOELICHTING OP DE VERTIKALEN

_____ V ---------- C

14.01 14.15 295 : BEGINTIJD EINDTIJD BODEMDIEPTE
100 265 120 : V R C (GEM) +EB -VLOED
VERTIKALE SCHAAL : DIEPTE IN CM TOV WATEROPP.
HORIZONTALE SCHAAL: SNELHEID IN CM/S (BOVEN)
CONCENTRATIE IN MG/L (ONDER)

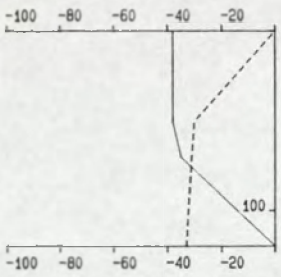

1352 1357 120
-29 171 -25

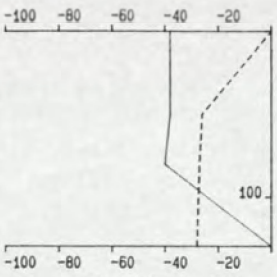

1404 1407 130
-31 155 -22

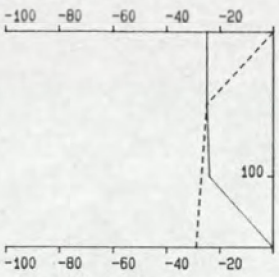

1410 1412 150
-21 53 -22

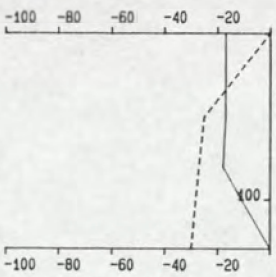

1424 1427 130
-14 73 -22

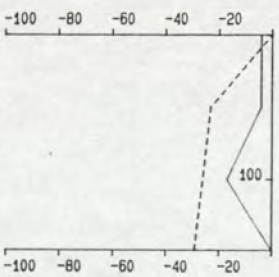

1431 1434 150
-8 82 -21

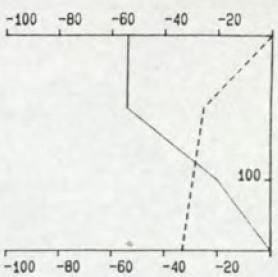

1443 1448 150
-34 134 -24

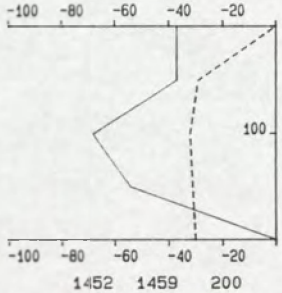

1452 1459 200
-44 122 -27

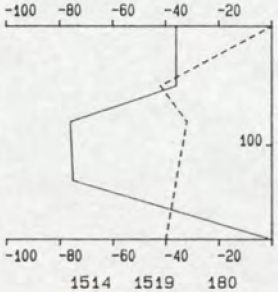

1514 1519 180
-51 121 -32

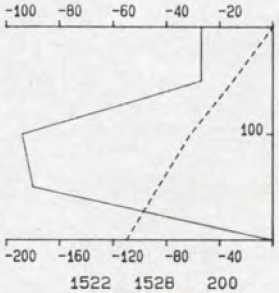

1522 1528 200
-56 144 -58

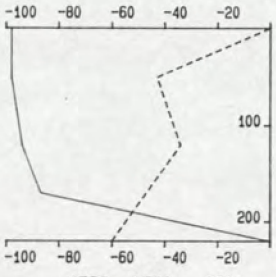

1532 1537 220
-83 147 -39

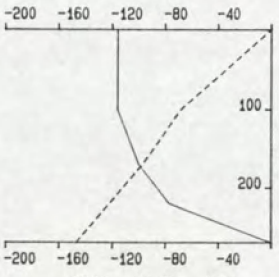

1540 1549 270
-94 128 -79

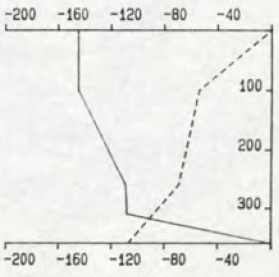

1554 1559 360
-119 126 -59

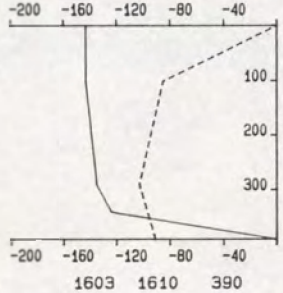

1603 1610 390
-129 123 -82

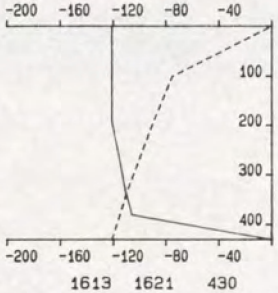

1613 1621 430
-110 138 -85

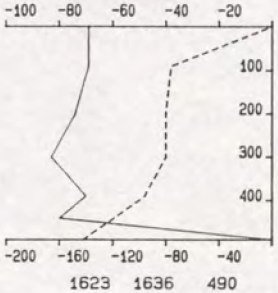

1623 1636 490
-71 145 -81

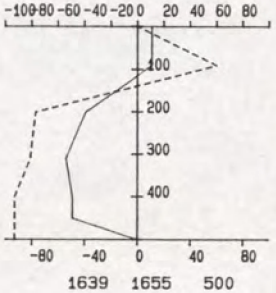

1639 1655 500
-28 117 -48

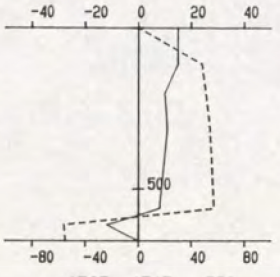

1705 1717 660
9 271 36

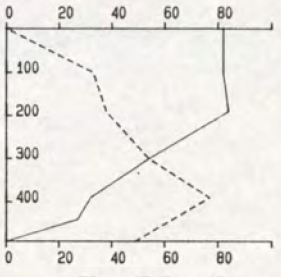

1731 1748 490
60 325 45

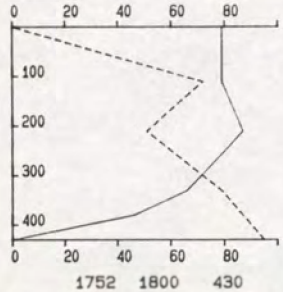

1752 1800 430
70 328 62

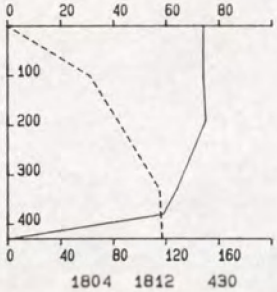

1804 1812 430
66 335 82

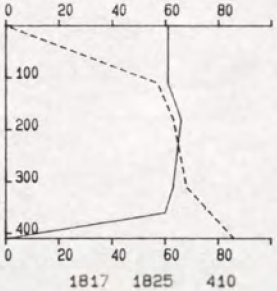

1817 1825 410
59 342 57

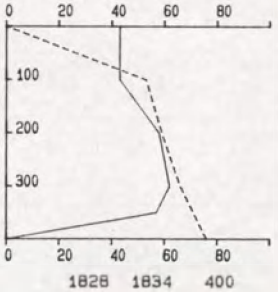

1828 1834 400
49 346 54

RIJKSWATERSTAAT
DIRECTIE ZEELAND
MEETDIENST

SEDIMENTTRANSPORTMETING : MEX ZIMMERMANGEUL
DATUM : 950517
RAAI : 3 DEELRAAI : 3 PUNT : 4 VAART.: STEENVLIET
X-COORDINAAT : 68091 Y-COORDINAAT : 378918

TOELICHTING OP DE VERTIKALEN

_____ V ---------- C
14.01 14.15 295 : BEGINTIJD EINDTIJD BODEMDIEPTE
100 265 120 : V R C (GEM) +EB -VLOED
VERTIKALE SCHAAL : DIEPTE IN CM TOV WATEROPP.
HORIZONTALE SCHAAL: SNELHEID IN CM/S (BOVEN)
CONCENTRATIE IN MG/L (ONDER)

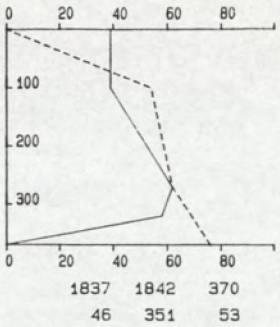

RIJKSWATERSTAAT
DIRECTIE ZEELAND
MEETDIENST

SEDIMENTTRANSPORTMETING : MEX ZIMMERMANGEUL
DATUM : 950517
RAAI : 3 DEELRAAI : 3 PUNT : 4 VAART.: STEENVLIET
X-COORDINAAT : 68091 Y-COORDINAAT : 378918

TOELICHTING OP DE VERTIKALEN

_____ V ---------- C

14.01 14.15 295 : BEGINTIJD EINDTIJD BODEMDIEPTE
100 265 120 : V R C (GEM) +EB -VLOED
VERTIKALE SCHAAL : DIEPTE IN CM TOV WATEROPP.
HORIZONTALE SCHAAL: SNELHEID IN CM/S (BOVEN)
CONCENTRATIE IN MG/L (ONDER)

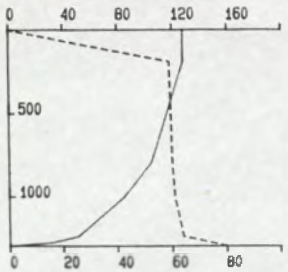

0546 0600 1300
102 285 56

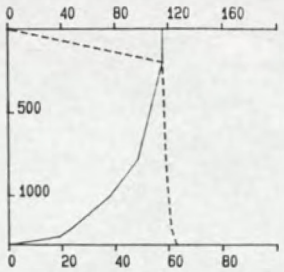

0612 0624 1300
92 290 55

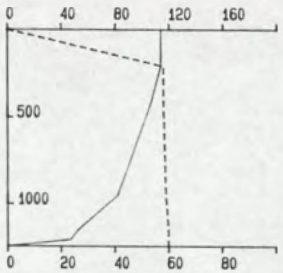

0630 0645 1250
92 294 54

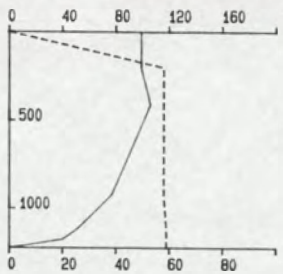

0651 0703 1230
85 293 53

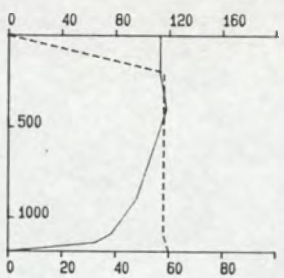

0708 0722 1190
101 295 53

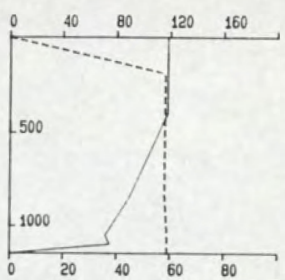

0726 0739 1150
100 296 53

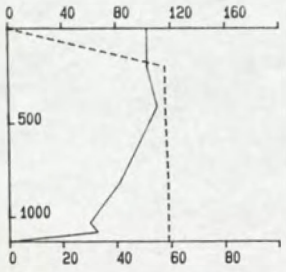

0747 0759 1130
90 297 53

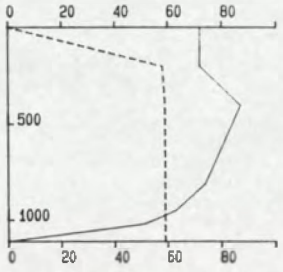

0806 0823 1110
71 296 54

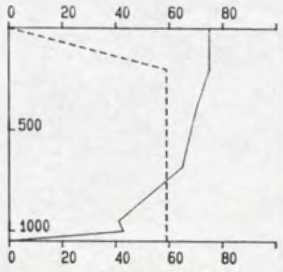

0831 0844 1050
63 302 53

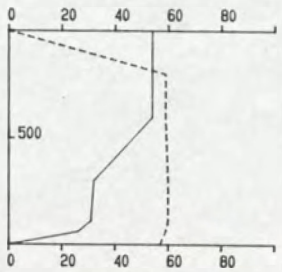

0852 0904 1000
43 300 53

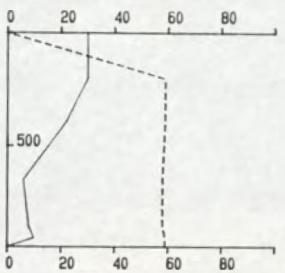

0909 0922 950
18 279 52

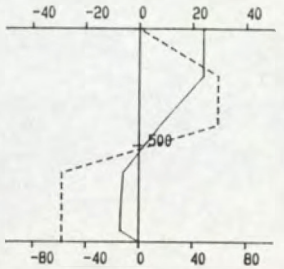

0926 0938 920
7 273 1

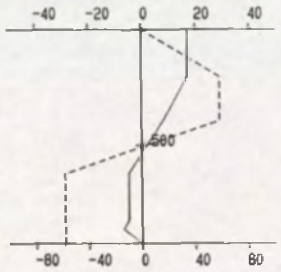

0943 0956 920
5 278 -1

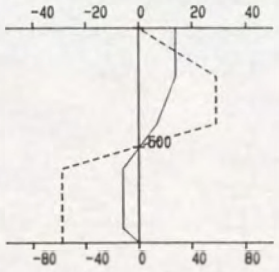

1001 1015 900
4 259 -1

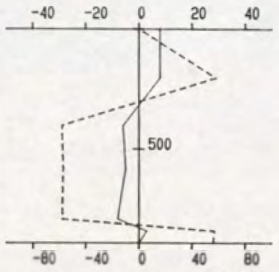

1024 1035 890
-1 117 -16

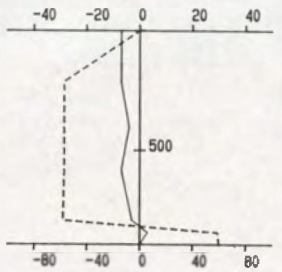

1041 1052 890
-5 118 -41

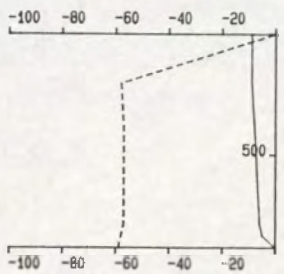

1130 1145 880
-7 75 -51

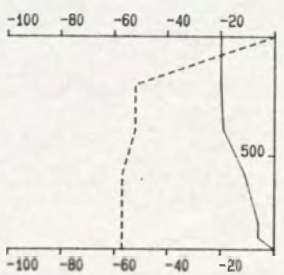

1150 1205 890
-14 94 -48

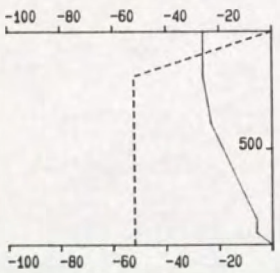

1210 1223 910
-18 102 -47

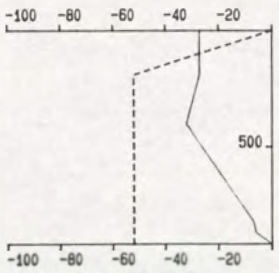

1232 1248 920
-22 107 -47

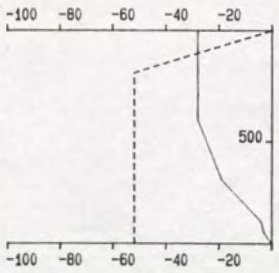

1253 1308 960
-21 101 -47

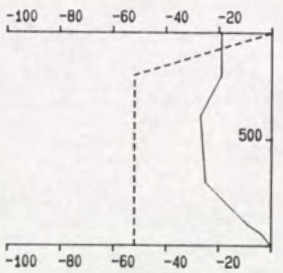

1314 1328 1000
-20 105 -47

RIJKSWATERSTAAT
DIRECTIE ZEELAND
MEETDIENST

SEDIMENTTRANSPORTMETING : MEX ZIMMERMANGEUL
DATUM : 950517
RAAI : 3 DEELRAAI : 3 PUNT : 5 VAART.: SIERIX
X-COORDINAAT : 68206 Y-COORDINAAT : 379048

TOELICHTING OP DE VERTIKALEN

_____ V ---------- C

14.01 14.15 295 : BEGINTIJD EINDTIJD BODEMDIEPTE
100 265 120 : V R C (BEM) +EB -VLOED
VERTIKALE SCHAAL : DIEPTE IN CM TOV WATEROPP.
HORIZONTALE SCHAAL: SNELHEID IN CM/S (BOVEN)
CONCENTRATIE IN MG/L (ONDER)

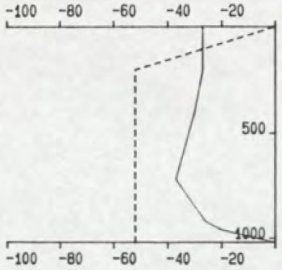

1335 1345 1020
-29 112 -47

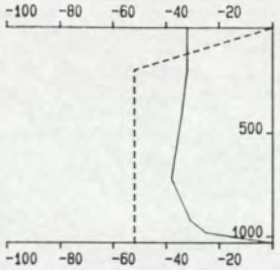

1350 1403 1030
-33 116 -47

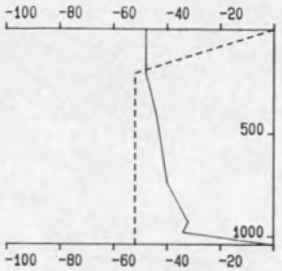

1409 1419 1040
-41 117 -47

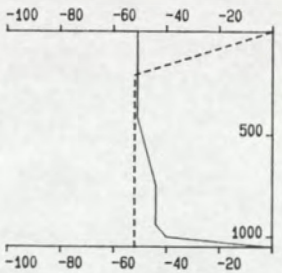

1424 1438 1050
-47 119 -47

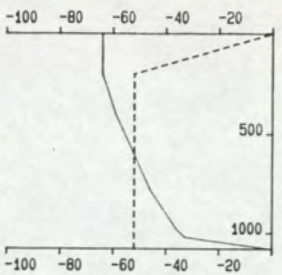

1443 1455 1080
-52 117 -47

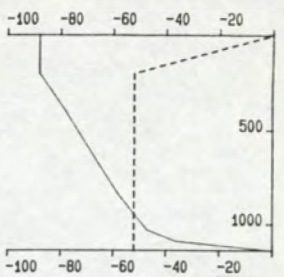

1500 1514 1140
-68 119 -47

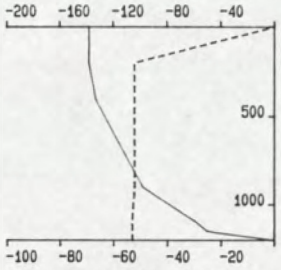

1520 1534 1200
-110 117 -48

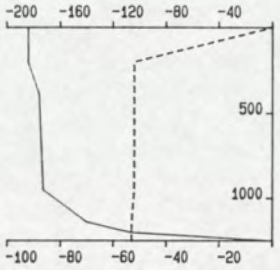

1540 1554 1250
-167 115 -48

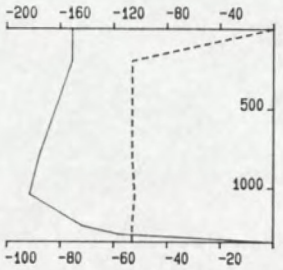

1600 1612 1340
-159 115 -49

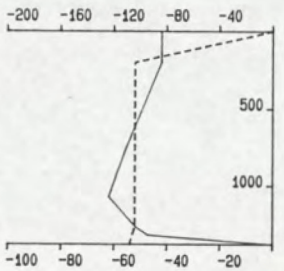

1618 1634 1380
-100 111 -48

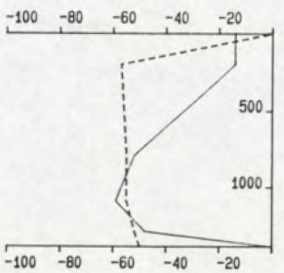

1647 1659 1390
-37 106 -51

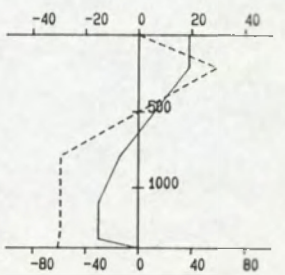

1704 1715 1400
0 246 -21

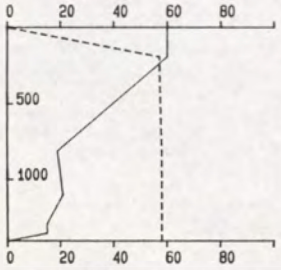

1719 1731 1400
33 279 54

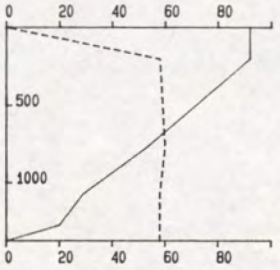

1743 1755 1370
57 296 54

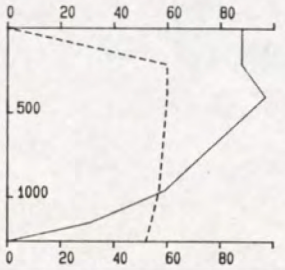

1801 1810 1260
71 297 53

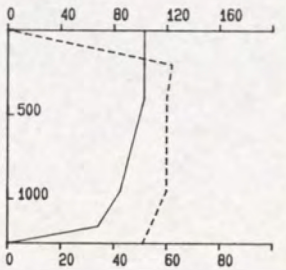

1815 1823 1260
89 299 54

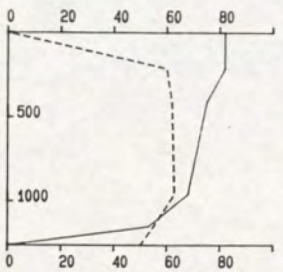

1828 1837 1260
69 303 55

RIJKSWATERSTAAT
DIRECTIE ZEELAND
MEETDIENST

SEDIMENTTRANSPORTMETING : MEX ZIMMERMANGEUL
DATUM : 950517
RAAI : 3 DEELRAAI : 3 PUNT : 5 VAART.: SIERIX
X-COORDINAAT : 68206 Y-COORDINAAT : 379048

TOELICHTING OP DE VERTIKALEN

_____ V ---------- C
14.01 14.15 295 : BEGINTIJD EINDTIJD BODEMDIEPTE
100 265 120 : V R C (GEM) +EB -VLOED
VERTIKALE SCHAAL : DIEPTE IN CM TOV WATEROPP.
HORIZONTALE SCHAAL: SNELHEID IN CM/S (BOVEN)
CONCENTRATIE IN MG/L (ONDER)

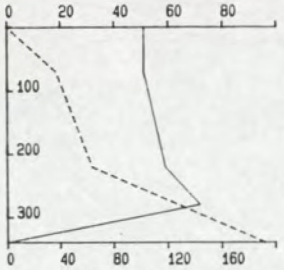

0615 0621 340
53 228 71

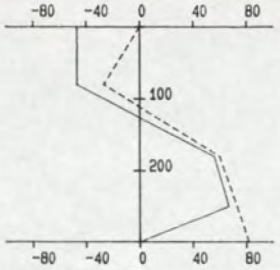

0626 0632 300
9 198 30

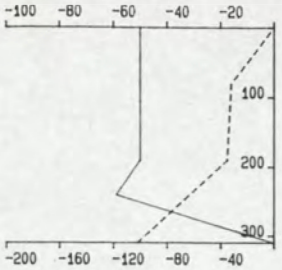

0635 0640 310
-46 124 -43

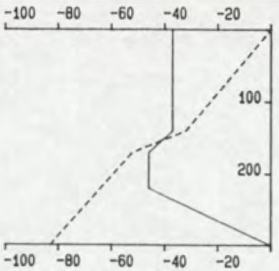

0643 0649 300
-35 121 -41

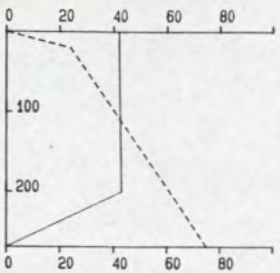

0653 0656 270
37 207 47

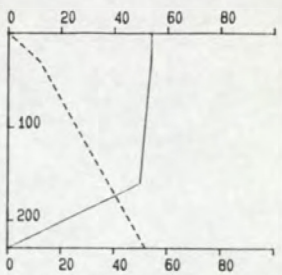

0700 0703 230
44 219 29

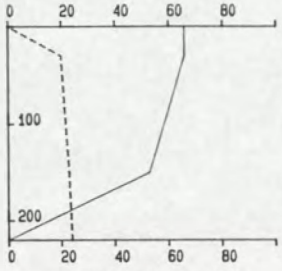

0706 0709 220
50 215 21

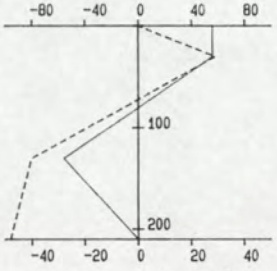

0714 0716 210
-3 179 -17

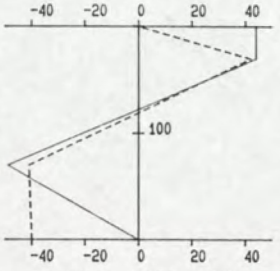

0723 0727 200
-3 178 -11

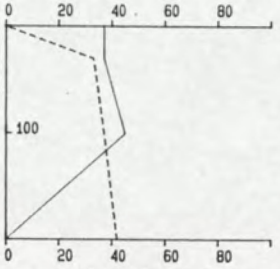

0731 0734 200
31 258 34

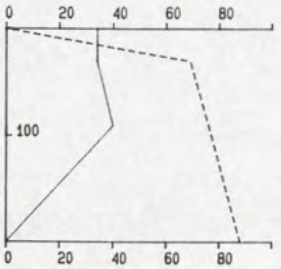

0738 0741 200
27 268 72

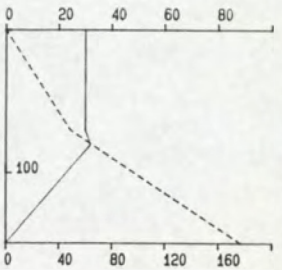

0745 0750 150
24 272 72

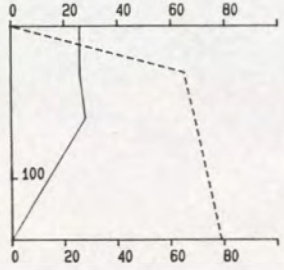

0757 0800 140
19 273 64

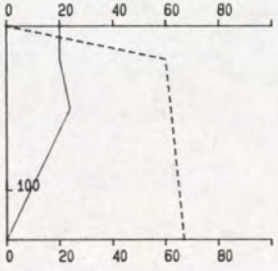

0804 0806 130
16 273 58

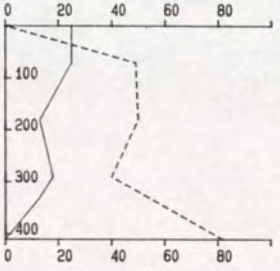

0857 0906 410
16 252 47

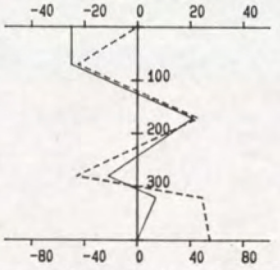

0909 0917 400
-3 174 7

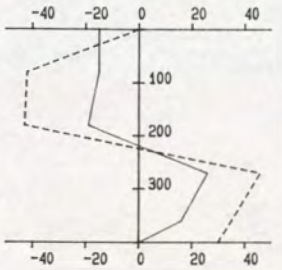

0932 0940 400
-1 163 -2

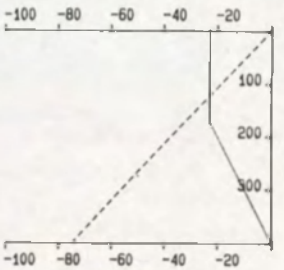

0948 0948 400
-16 175 -38

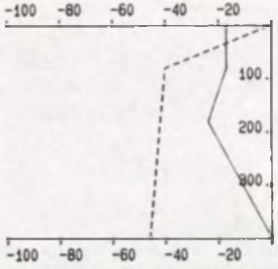

0955 1000 400
-15 169 -38

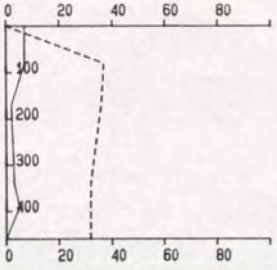

1116 1125 460
4 304 31

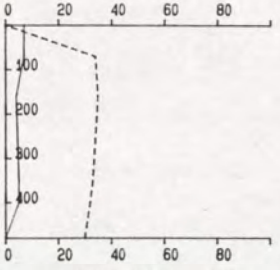

1129 1138 480
5 204 31

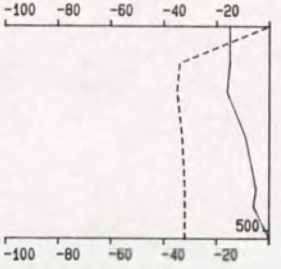

1143 1153 520
-10 35 -30

RIJKSWATERSTAAT
DIRECTIE ZEELAND
MEETDIENST

SEDIMENTTRANSPORTMETING : MEX ZIMMERMANGEUL
DATUM : 950517
RAAI : 3 DEELRAAI : 3 PUNT : 6 VAART.: PLUIMPOT
X-COORDINAAT : 68131 Y-COORDINAAT : 379180

TOELICHTING OP DE VERTIKALEN

_____ V ---------- C

14.01 14.15 295 : BEGINTIJD EINDTIJD BODEMDIEPTE
100 265 120 : V R C (GEM) +EB -VLOED
VERTIKALE SCHAAL : DIEPTE IN CM TOV WATEROPP.
HORIZONTALE SCHAAL: SNELHEID IN CM/S (BOVEN)
CONCENTRATIE IN MG/L (ONDER)

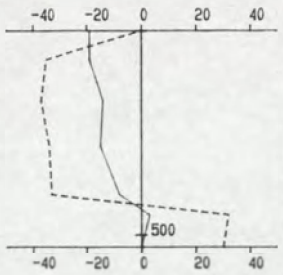

1156 1207 530
-11 42 -19

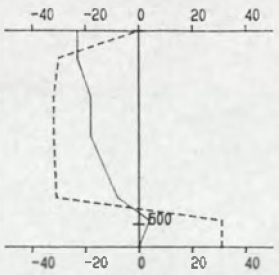

1211 1221 560
-13 46 -18

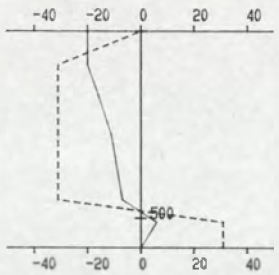

1225 1236 580
-10 55 -18

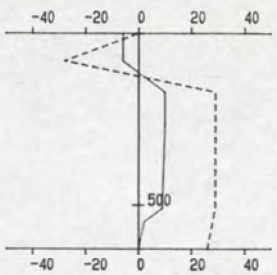

1240 1251 630
5 258 19

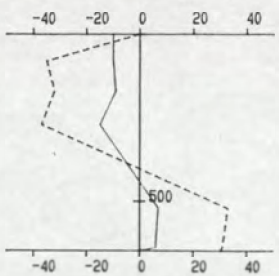

1254 1304 650
-5 28 -6

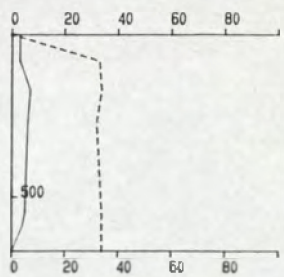

1308 1319 670
5 359 31

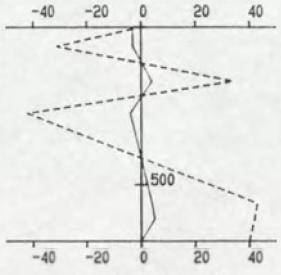

1322 1334 680
0 309 6

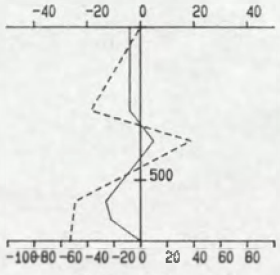

1338 1345 700
-4 53 -18

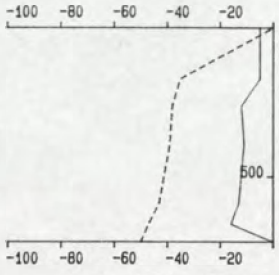

1350 1401 720
-10 44 -35

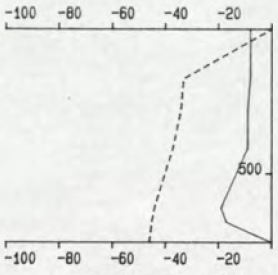

1404 1415 740
-11 41 -34

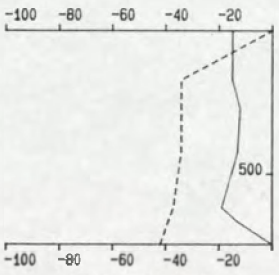

1418 1428 750
-14 54 -32

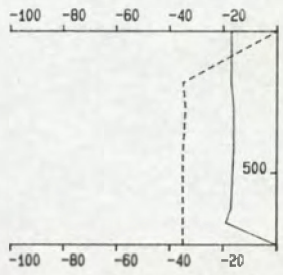

1432 1444 760
-16 46 -31

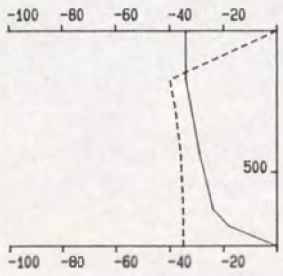

1447 1459 760
-28 57 -33

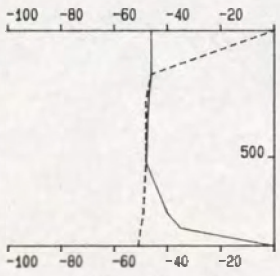

1503 1514 850
-43 63 -43

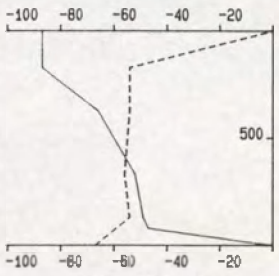

1518 1529 1000
-62 64 -51

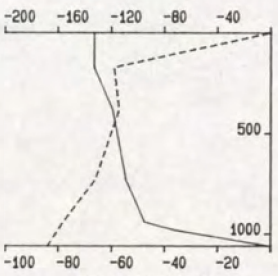

1533 1545 1060
-110 64 -60

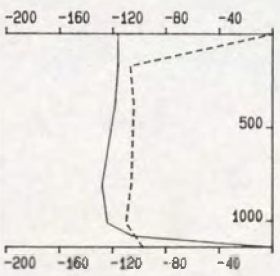

1549 1600 1140
-117 71 -98

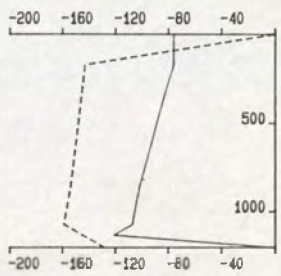

1603 1616 1200
-89 80 -138

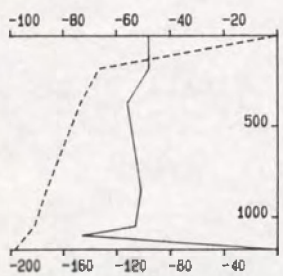

1619 1631 1180
-51 71 -149

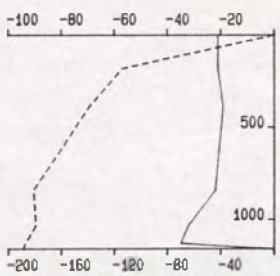

1635 1645 1160
-23 76 -144

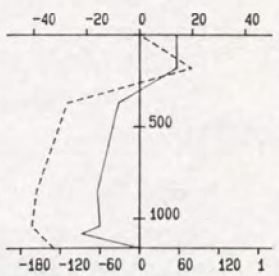

1650 1701 1160
-6 76 -92

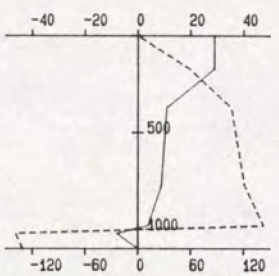

1705 1716 1100
13 244 76

RIJKSWATERSTAAT
DIRECTIE ZEELAND
MEETDIENST

SEDIMENTTRANSPORTMETING : MEX ZIMMERMANGEUL
DATUM : 950517
RAAI : 3 DEELRAAI : 3 PUNT : 6 VAART.: PLUIMPOT
X-COORDINAAT : 68131 Y-COORDINAAT : 379180

TOELICHTING OP DE VERTIKALEN

_____ V ---------- C

14.01 14.15 295 : BEGINTIJD EINDTIJD BODEMDIEPTE
100 265 120 : V R C (GEM) +EB -VLOED
VERTIKALE SCHAAL : DIEPTE IN CM TOV WATEROPP.
HORIZONTALE SCHAAL: SNELHEID IN CM/S (BOVEN)
CONCENTRATIE IN MG/L (ONDER)

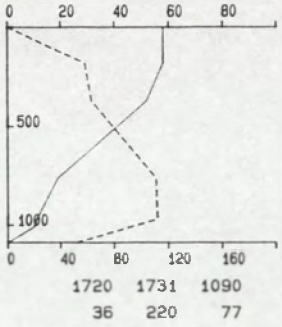

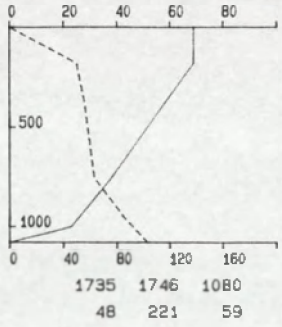

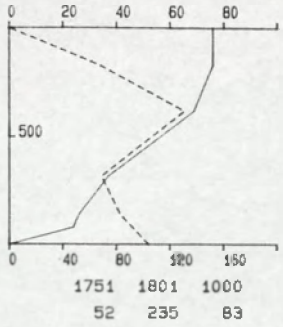

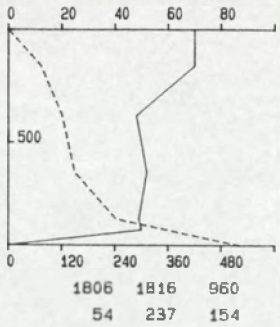

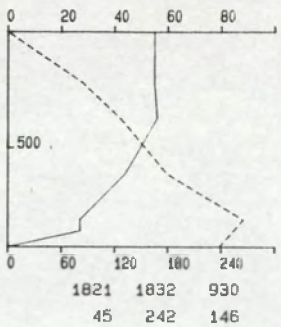

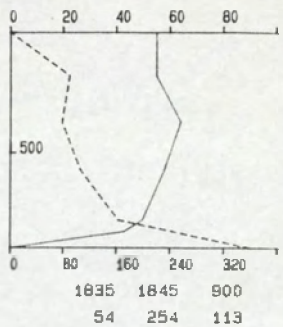

RIJKSWATERSTAAT
DIRECTIE ZEELAND
MEETDIENST

SEDIMENTTRANSPORTMETING : MEX ZIMMERMANGEUL
DATUM : 950517
RAAI : 3 DEELRAAI : 3 PUNT : 6 VAART.: PLUIMPOT
X-COORDINAAT : 68131 Y-COORDINAAT : 379180

TOELICHTING OP DE VERTIKALEN

_____ V ---------- C
14.01 14.15 295 : BEGINTIJD EINDTIJD BODEMDIEPTE
100 265 120 : V R C (GEM) +EB -VLOED
VERTIKALE SCHAAL : DIEPTE IN CM TOV WATEROPP.
HORIZONTALE SCHAAL: SNELHEID IN CM/S (BOVEN)
CONCENTRATIE IN MG/L (ONDER)

26. Vertikalen - slibtransport + tabel totaal transport

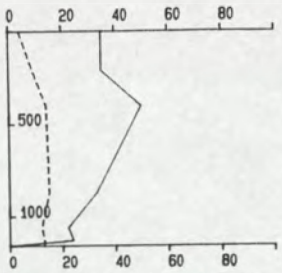

0600 0614 1160
36 264 12

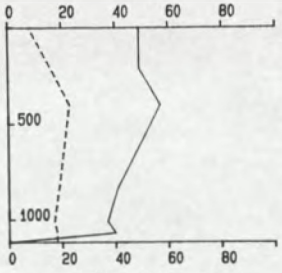

0625 0638 1120
46 264 18

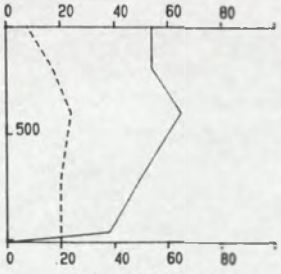

0642 0653 1010
52 261 19

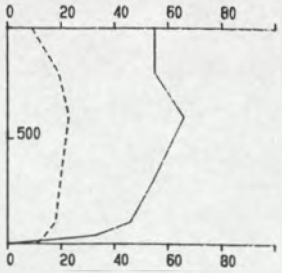

0657 0709 980
54 263 19

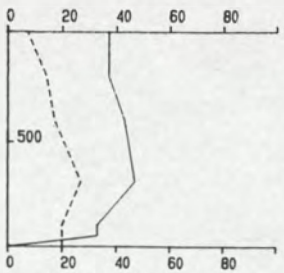

0725 0737 980
39 256 18

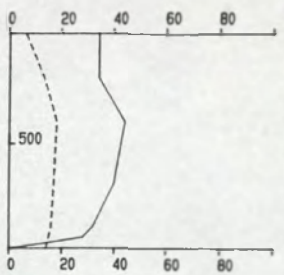

0740 0751 980
36 252 15

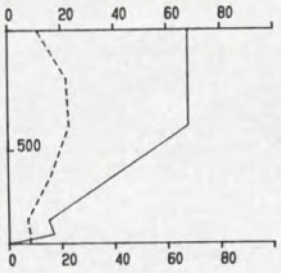

0755 0806 900
50 257 17

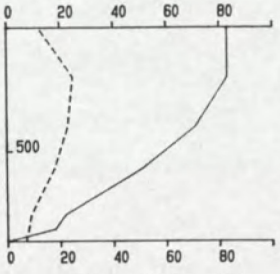

0810 0821 870
59 262 18

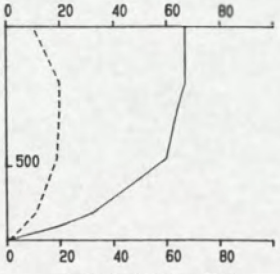

0825 0837 770
54 261 15

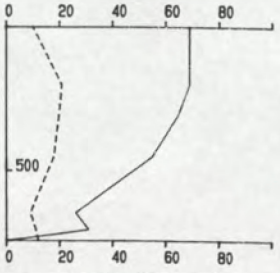

0840 0852 750
53 261 16

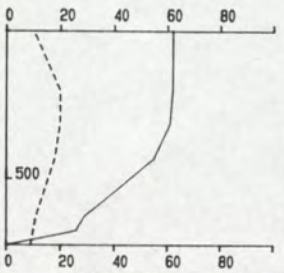

0856 0908 730
50 263 16

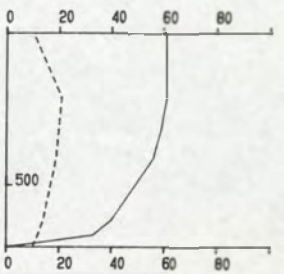

0915 0928 710
52 260 17

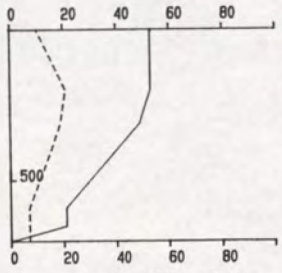

0936 0952 700
40 263 14

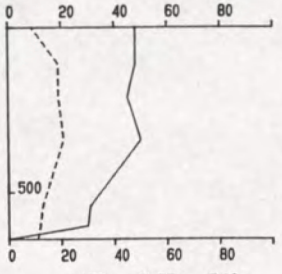

0955 1007 640
42 257 17

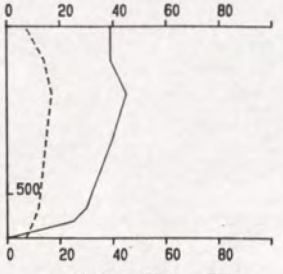

1011 1024 630
36 254 13

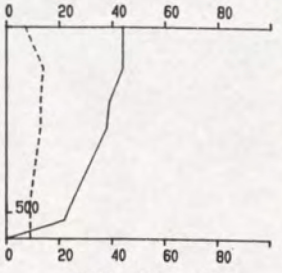

1029 1040 570
34 259 11

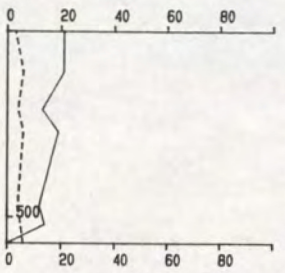

1044 1055 570
16 264 5

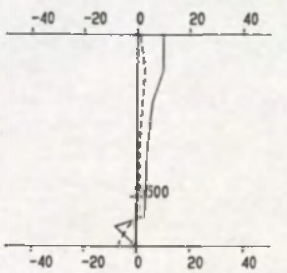

1059 1112 650
5 248 1

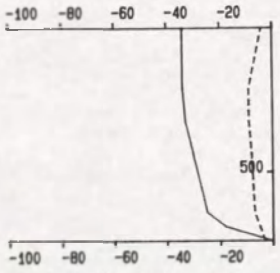

1116 1129 740
-29 72 -7

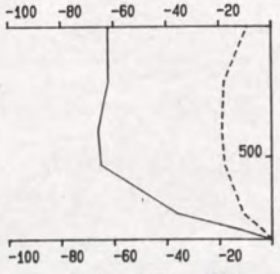

1147 1158 820
-55 74 -15

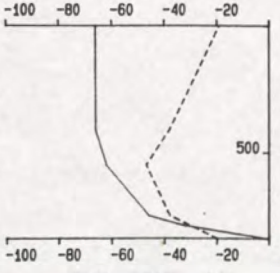

1208 1216 840
-59 70 -34

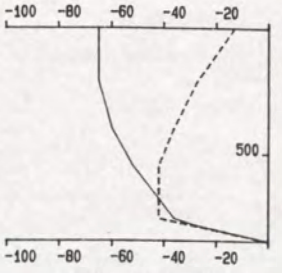

1228 1240 850
-53 64 -31

RIJKSWATERSTAAT
DIRECTIE ZEELAND
MEETDIENST

SEDIMENTTRANSPORTMETING : MEX OVERL V VALKENIS
DATUM : 950516
RAAI : 3 DEELRAAI : 2 PUNT : 1 VAART.: LODYCKE
X-COORDINAAT : 68259 Y-COORDINAAT : 376376

TOELICHTING OP DE VERTIKALEN

_____ V ---------- T
14.01 14.15 295 : BEGINTIJD EINDTIJD BODEMDIEPTE
100 265 120 : V R T (GEM) +EB -VLOED
VERTIKALE SCHAAL : DIEPTE IN CM TOV WATEROPP.
HORIZONTALE SCHAAL: SNELHEID IN CM/S (BOVEN)
TRANSPORT IN GR/M2.S (ONDER)

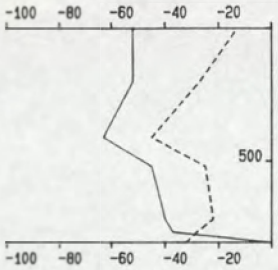

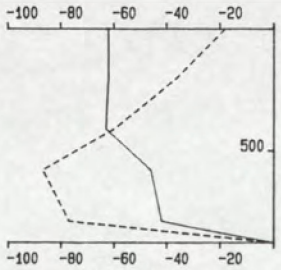

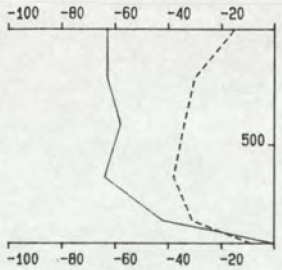

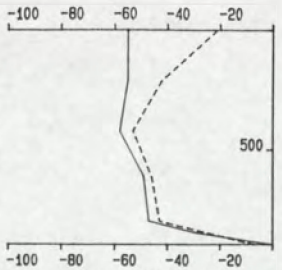

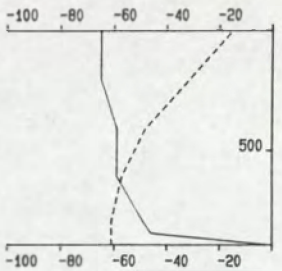

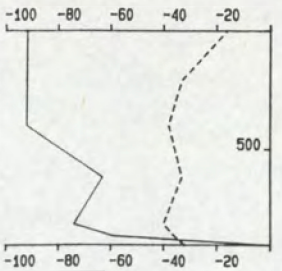

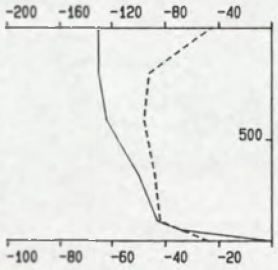

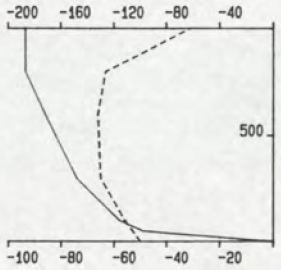

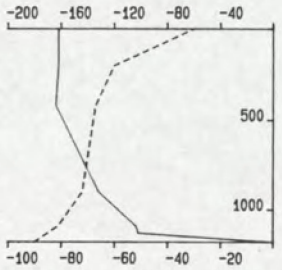

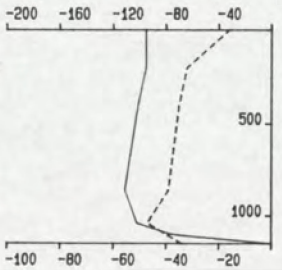

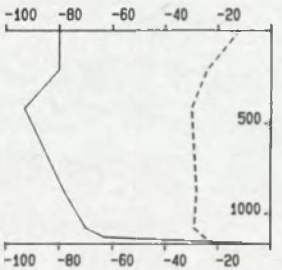

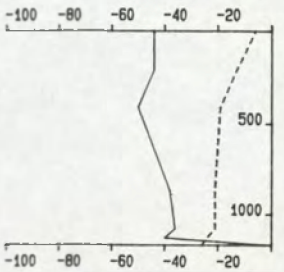

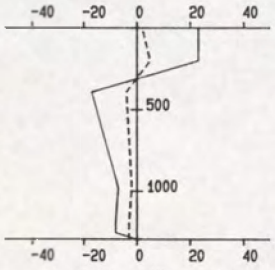

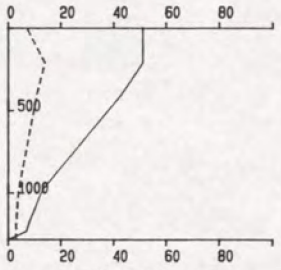

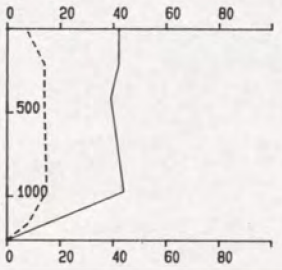

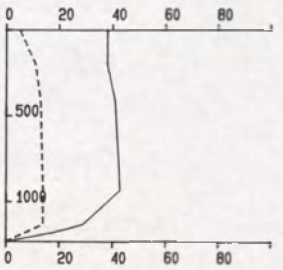

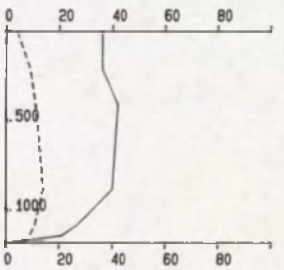

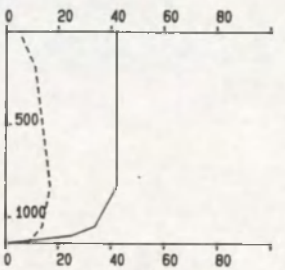

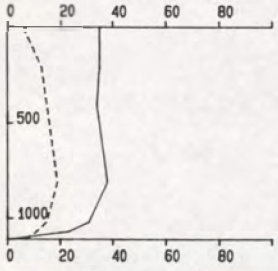

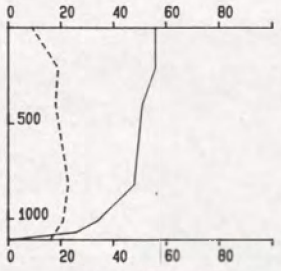

RIJKSWATERSTAAT
DIRECTIE ZEELAND
MEETDIENST

SEDIMENTTRANSPORTMETING : MEX OVERL V VALKENIS
DATUM : 950516
RAAI : 3 DEELRAAI : 2 PUNT : 1 VAART.: LODYCKE
X-COORDINAAT : 68259 Y-COORDINAAT : 376376

TOELICHTING OP DE VERTIKALEN

_____ V ---------- T
14.01 14.15 295 : BEGINTIJD EINDTIJD BODEMDIEPTE
100 265 120 : V R T (GEM) +EB -VLOED
VERTIKALE SCHAAL : DIEPTE IN CM TOV WATEROPP.
HORIZONTALE SCHAAL: SNELHEID IN CM/S (BOVEN)
TRANSPORT IN GR/M2.S (ONDER)

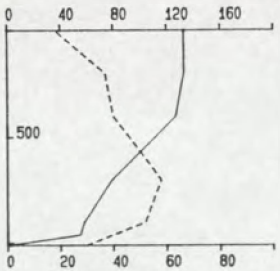

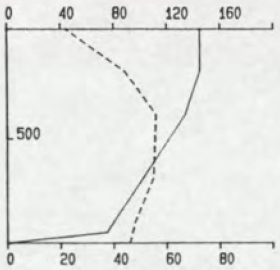

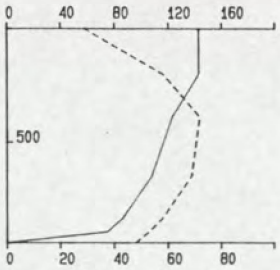

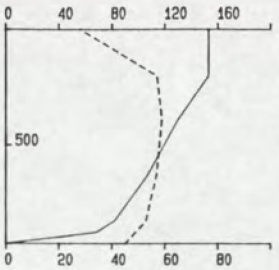

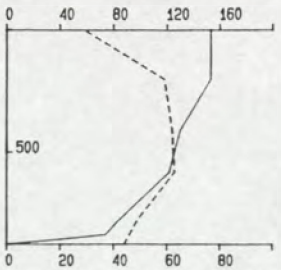

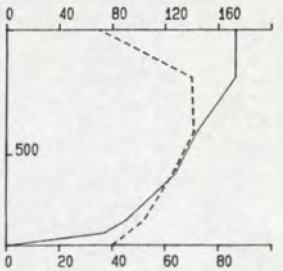

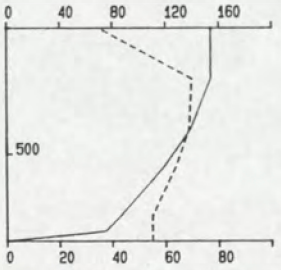

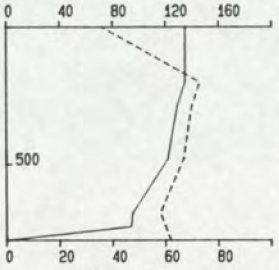

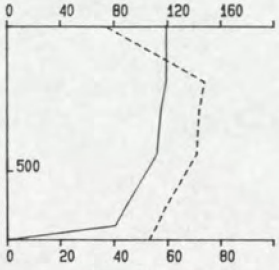

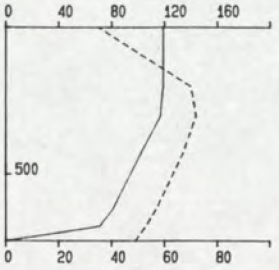

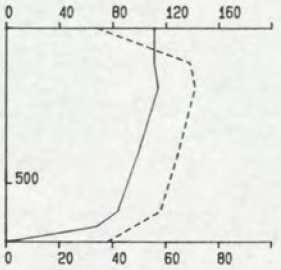

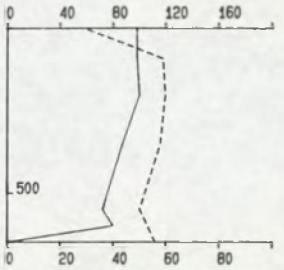

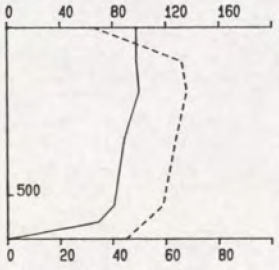

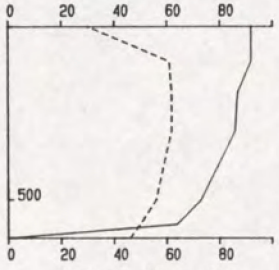

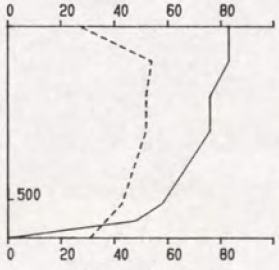

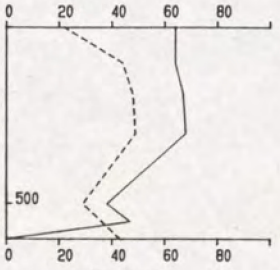

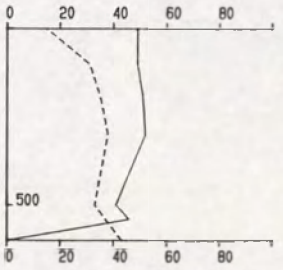

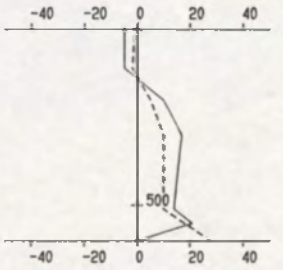

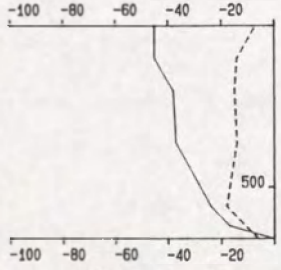

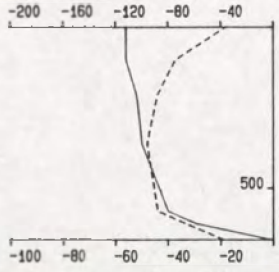

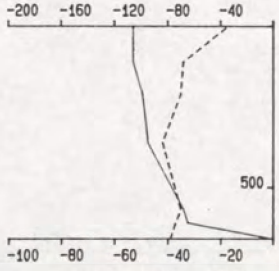

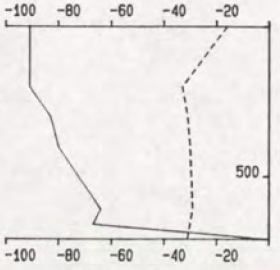

RIJKSWATERSTAAT
DIRECTIE ZEELAND
MEETDIENST

SEDIMENTTRANSPORTMETING : MEX OVERL V VALKENIS
DATUM : 950516
RAAI : 3 DEELRAAI : 2 PUNT : 2 VAART.: HOUTVLIET
X-COORDINAAT : 68100 Y-COORDINAAT : 377206

TOELICHTING OP DE VERTIKALEN

_____ V ---------- T

14.01 14.15 295 : BEGINTIJD EINDTIJD BODEMDIEPTE
100 255 120 : V R T (GEM) +EB -VLOED
VERTIKALE SCHAAL : DIEPTE IN CM TOV WATEROPP.
HORIZONTALE SCHAAL: SNELHEID IN CM/S (BOVEN)
TRANSPORT IN GR/M2.S (ONDER)

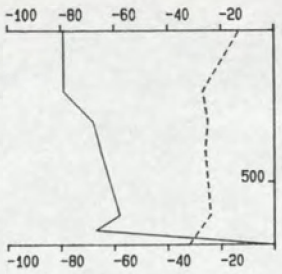

1236 1248 710
-67 46 -24

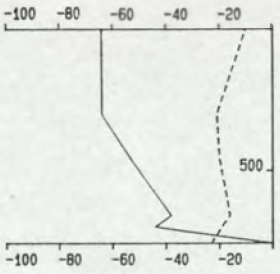

1251 1300 760
-53 49 -18

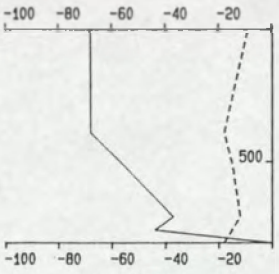

1315 1327 810
-57 59 -14

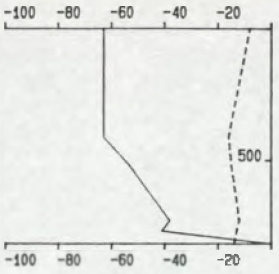

1341 1351 820
-54 64 -13

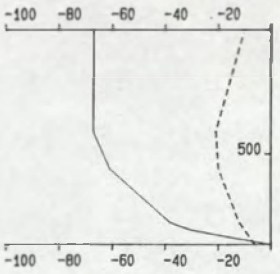

1404 1419 870
-57 67 -16

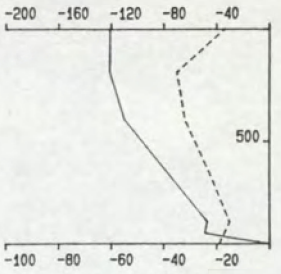

1437 1455 960
-91 63 -25

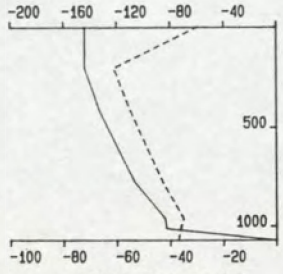

1502 1516 1070
-118 69 -47

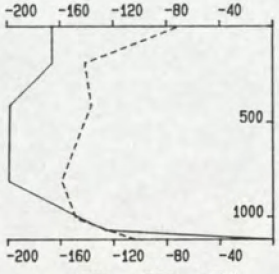

1520 1532 1120
-175 75 -138

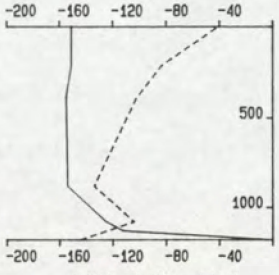

1537 1548 1180
-145 81 -105

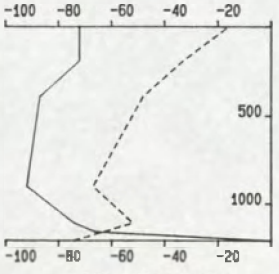

1557 1609 1210
-81 68 -50

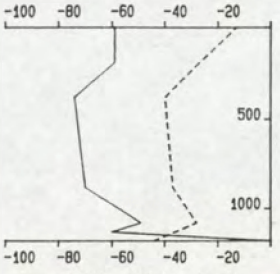

1612 1623 1180
-64 77 -33

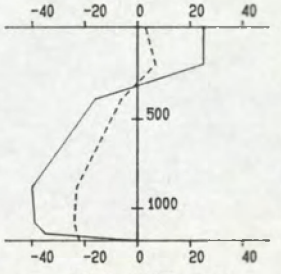

1626 1637 1180
-16 75 -11

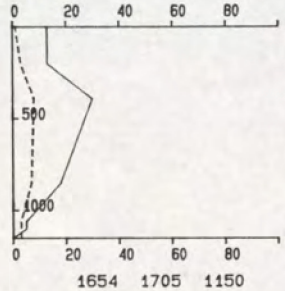

1654 1705 1150
18 258 5

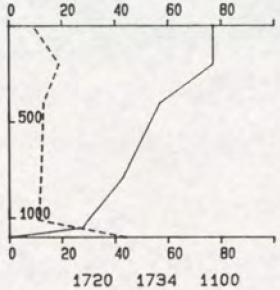

1720 1734 1100
53 256 14

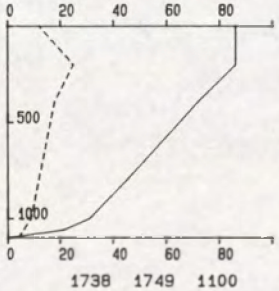

1738 1749 1100
60 256 15

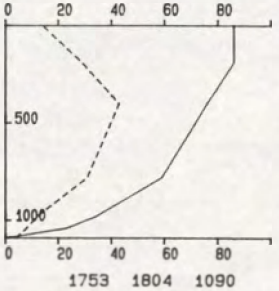

1753 1804 1090
65 252 28

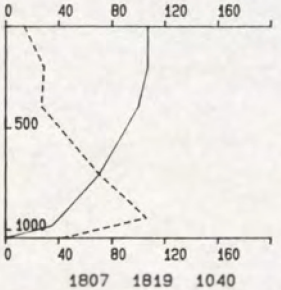

1807 1819 1040
81 255 50

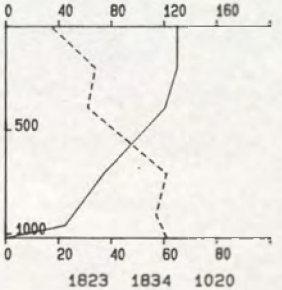

1823 1834 1020
95 253 43

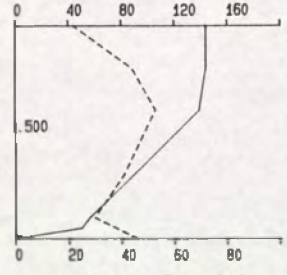

1838 1852 1010
110 248 41

RIJKSWATERSTAAT
DIRECTIE ZEELAND
MEETDIENST

SEDIMENTTRANSPORTMETING : MEX OVERL V VALKENIS
DATUM : 950516
RAAI : 3 DEELRAAI : 2 PUNT : 2 VAART.: HOUTVLIET
X-COORDINAAT : 68100 Y-COORDINAAT : 377206

TOELICHTING OP DE VERTIKALEN

_____ V ---------- T

14.01 14.15 295 : BEGINTIJD EINDTIJD BODEMDIEPTE
100 265 120 : V R T (GEM) +EB -VLOED
VERTIKALE SCHAAL : DIEPTE IN CM TOV WATEROPP.
HORIZONTALE SCHAAL: SNELHEID IN CM/S (BOVEN)
TRANSPORT IN GR/M2.S (ONDER)

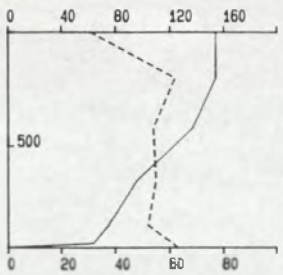

0555 0613 950
119 252 54

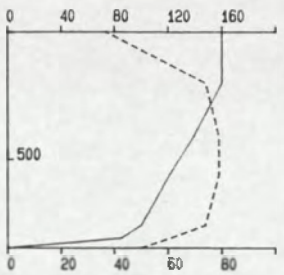

0625 0641 850
131 258 70

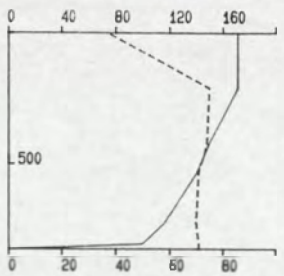

0645 0659 830
146 254 68

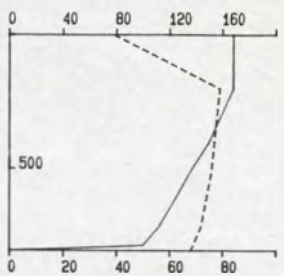

0704 0717 810
143 252 71

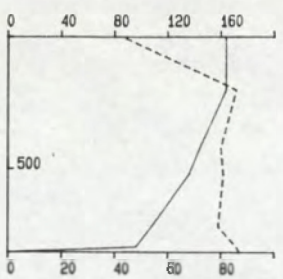

0721 0738 820
139 252 77

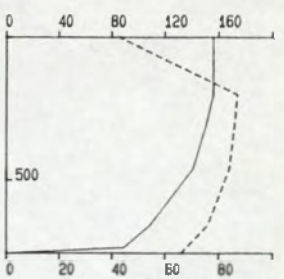

0742 0756 760
136 252 77

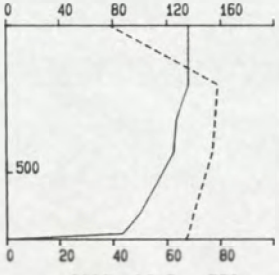

0802 0815 730
120 254 70

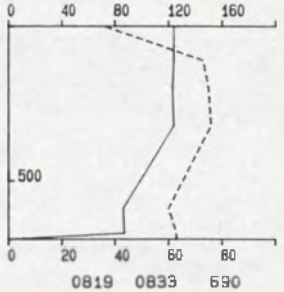

0819 0833 690
110 258 67

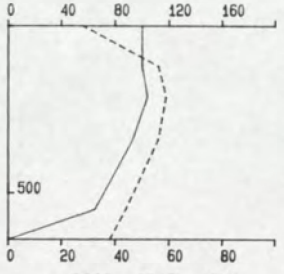

0903 0913 640
84 261 50

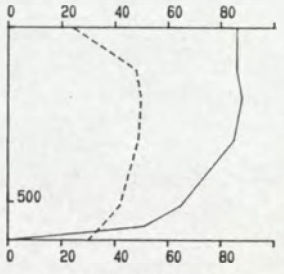

0920 0935 610
76 266 43

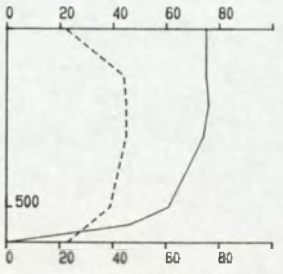

0941 0955 600
66 268 39

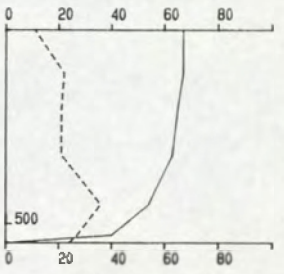

1001 1019 550
60 267 24

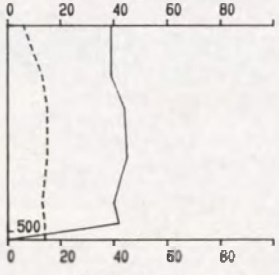

1027 1043 520
40 254 13

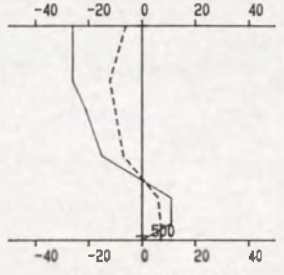

1049 1105 510
-12 91 -4

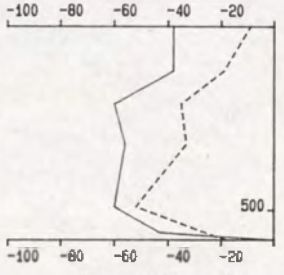

1137 1155 580
-50 22 -31

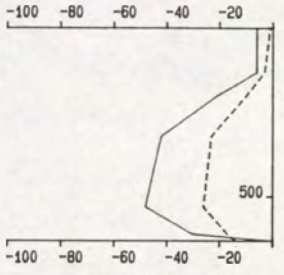

1201 1215 630
-29 40 -16

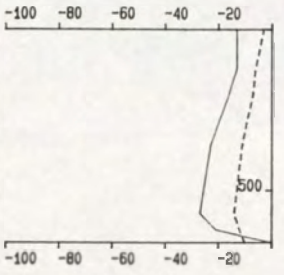

1220 1237 660
-19 39 -9

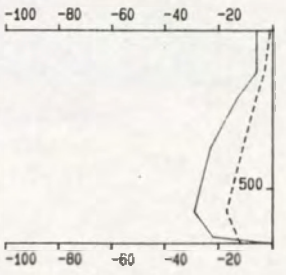

1246 1259 670
-18 49 -9

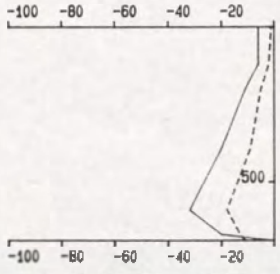

1304 1317 690
-17 51 -9

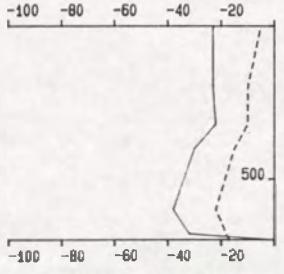

1322 1335 700
-28 61 -13

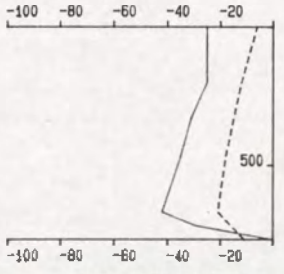

1342 1355 770
-30 70 -15

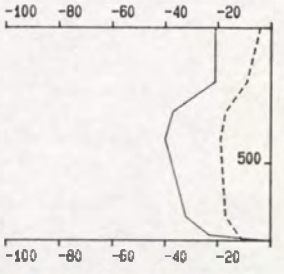

1400 1415 790
-30 49 -14

RIJKSWATERSTAAT
DIRECTIE ZEELAND
MEETDIENST

SEDIMENTTRANSPORTMETING : MEX OVERL V VALKENIS
DATUM : 950516
RAAI : 3 DEELRAAI : 2 PUNT : 3 VAART.: WIJTVLIET
X-COORDINAAT : 67919 Y-COORDINAAT : 377409

TOELICHTING OP DE VERTIKALEN

_____ V ---------- T
14.01 14.15 295 : BEGINTIJD EINDTIJD BODEMDIEPTE
100 265 120 : V A T (GEM) +EB -VLOED
VERTIKALE SCHAAL : DIEPTE IN CM TOV WATEROPP.
HORIZONTALE SCHAAL: SNELHEID IN CM/S (BOVEN)
TRANSPORT IN GR/M2.S (ONDER)

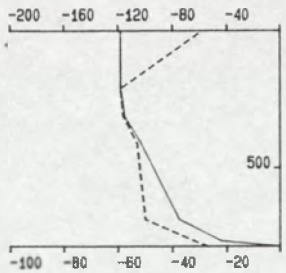

1425 1442 790
-98 62 -49

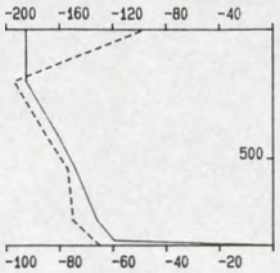

1448 1502 840
-158 79 -79

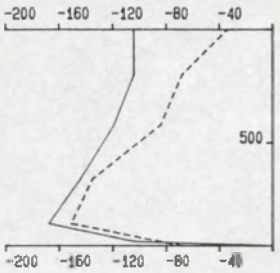

1514 1532 960
-125 90 -97

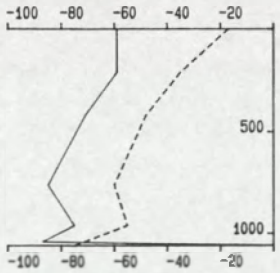

1547 1602 1060
-72 85 -48

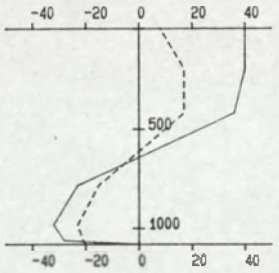

1609 1625 1080
10 236 1

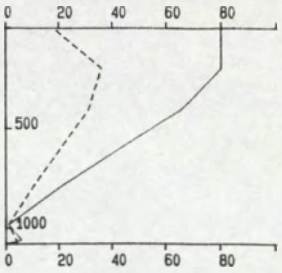

1630 1644 1080
46 217 20

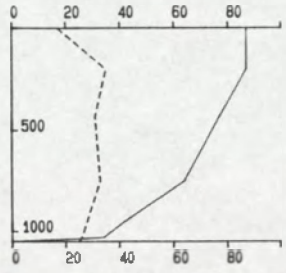

1705 1721 1050
69 275 30

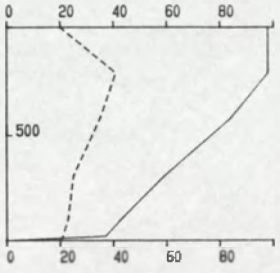

1727 1741 990
74 271 30

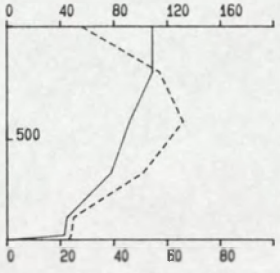

1745 1759 950
84 268 48

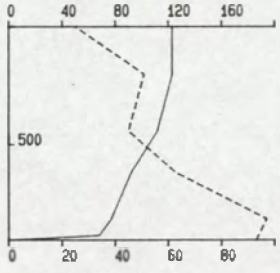

1804 1818 910
103 267 59

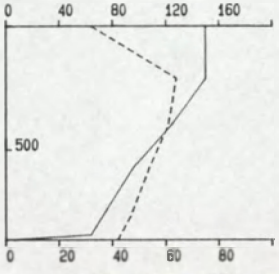

1829 1844 870
114 265 53

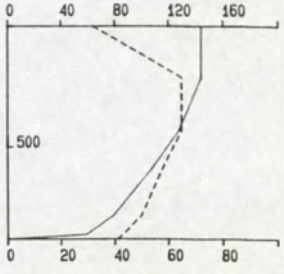

1848 1902 890
117 266 56

RIJKSWATERSTAAT
DIRECTIE ZEELAND
MEETDIENST

SEDIMENTTRANSPORTMETING : MEX OVERL V VALKENIS
DATUM : 950516
RAAI : 3 DEELRAAI : 2 PUNT : 3 VAART.: WIJTVLIET
X-COORDINAAT : 67919 Y-COORDINAAT : 377409

TOELICHTING OP DE VERTIKALEN

_____ V ---------- T
14.01 14.15 295 : BEGINTIJD EINDTIJD BODEMDIEPTE
100 265 120 : V R T (GEM) +EB -VLOED
VERTIKALE SCHAAL : DIEPTE IN CM TOV WATEROPP.
HORIZONTALE SCHAAL: SNELHEID IN CM/S (BOVEN)
TRANSPORT IN GR/M2.S (ONDER)

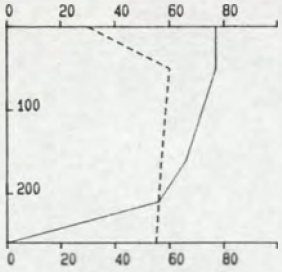

0532 0538 260
62 305 55

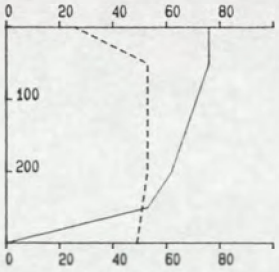

0543 0548 300
61 305 50

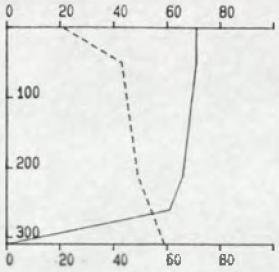

0553 0558 310
62 305 46

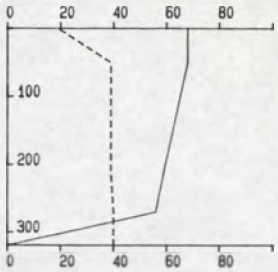

0604 0609 320
58 305 38

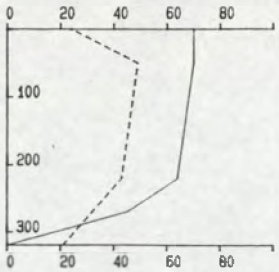

0614 0620 320
59 305 40

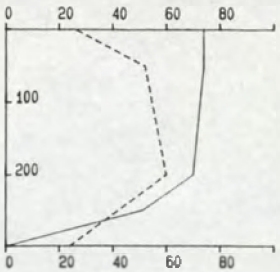

0624 0631 300
63 325 49

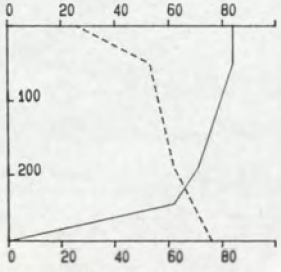

0635 0643 290
69 305 58

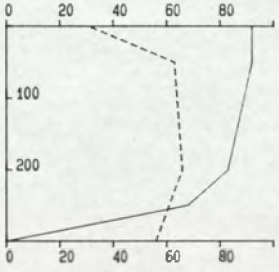

0646 0651 300
77 305 60

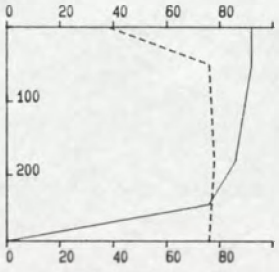

0654 0659 290
79 305 74

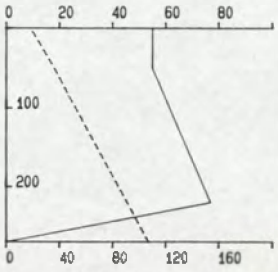

0703 0706 270
59 305 63

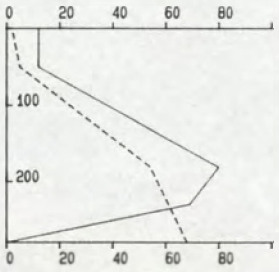

0709 0715 280
43 305 36

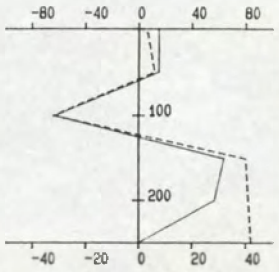

0718 0727 250
16 305 16

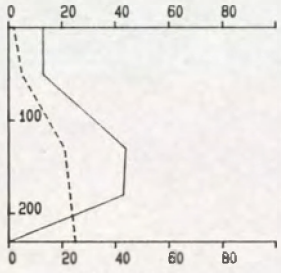

0731 0737 230
27 305 15

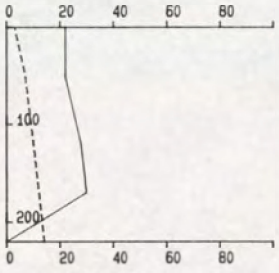

0742 0749 220
23 305 9

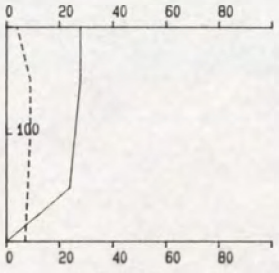

0753 0757 200
23 305 8

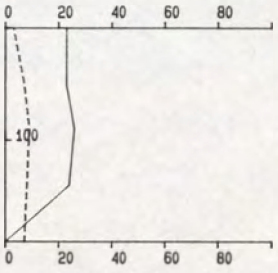

0800 0805 190
21 305 7

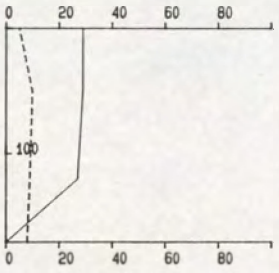

0810 0812 170
24 305 9

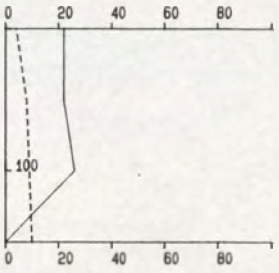

0817 0820 150
20 305 8

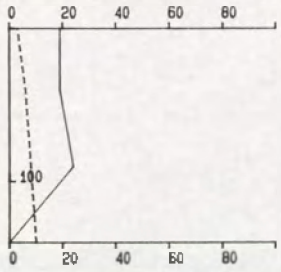

0826 0830 140
17 305 7

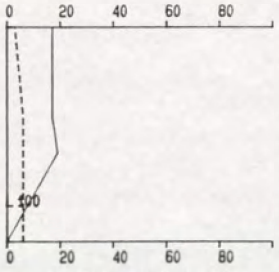

0834 0837 120
14 305 5

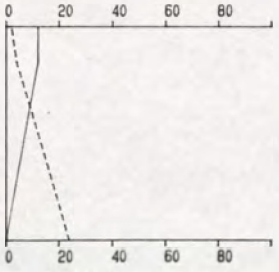

0902 0902 60
7 305 12

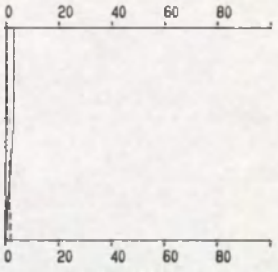

1327 1327 90
2 250 1

RIJKSWATERSTAAT
DIRECTIE ZEELAND
MEETDIENST

SEDIMENTTRANSPORTMETING : MEX ZIMMERMANGEUL
DATUM : 950517
RAAI : 3 DEELRAAI : 3 PUNT : 4 VAART.: STEENVLIET
X-COORDINAAT : 68091 Y-COORDINAAT : 378918

TOELICHTING OP DE VERTIKALEN

_____ V ---------- T
14.01 14.15 295 : BEGINTIJD EINDTIJD BODEMDIEPTE
100 265 120 : V A T (GEM) +EB -VLOED
VERTIKALE SCHAAL : DIEPTE IN CM TOV WATEROPP.
HORIZONTALE SCHAAL: SNELHEID IN CM/S (BOVEN)
TRANSPORT IN GR/M2.S (ONDER)

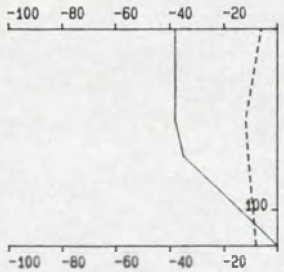

1352 1357 120
-29 171 -10

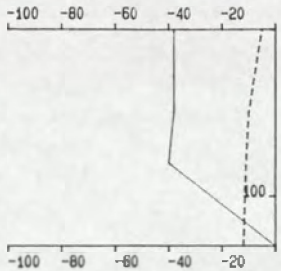

1404 1407 130
-31 155 -10

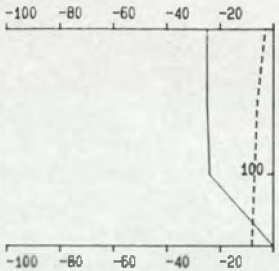

1410 1412 150
-21 53 -6

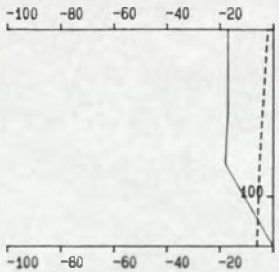

1424 1427 130
-14 73 -4

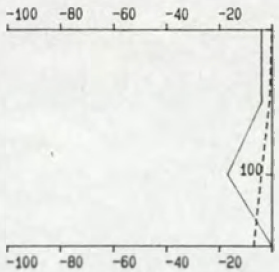

1431 1434 150
-8 82 -3

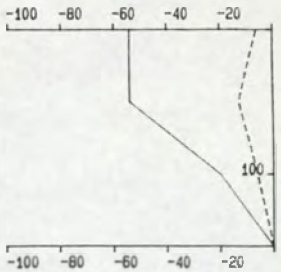

1443 1448 150
-34 134 -7

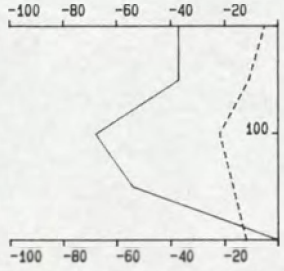

1452 1459 200
-44 122 -15

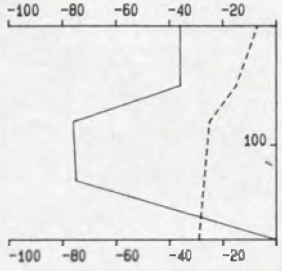

1514 1519 180
-51 121 -21

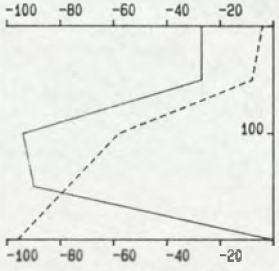

1522 1528 200
-56 144 -48

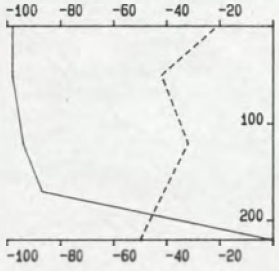

1532 1537 220
-83 147 -38

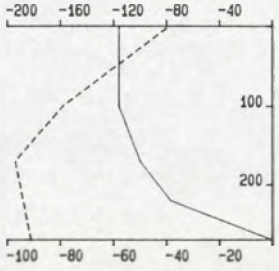

1540 1549 270
-94 128 -79

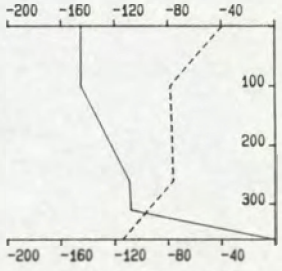

1554 1559 360
-119 126 -77

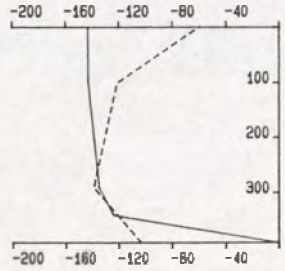

1603 1610 390
-129 123 -118

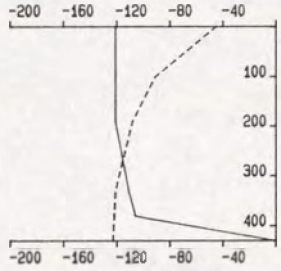

1613 1621 430
-110 138 -102

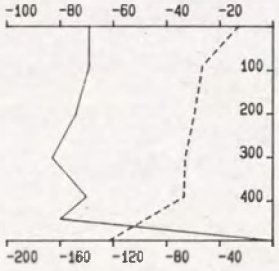

1623 1636 490
-71 145 -64

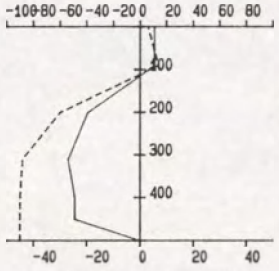

1639 1655 500
-28 117 -27

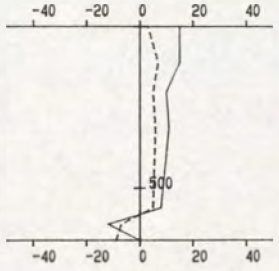

1705 1717 660
9 271 4

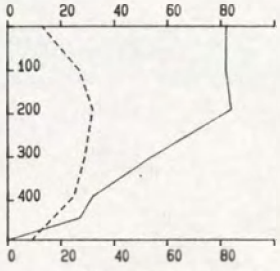

1731 1748 490
60 325 25

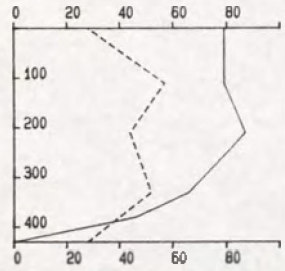

1752 1800 430
70 328 45

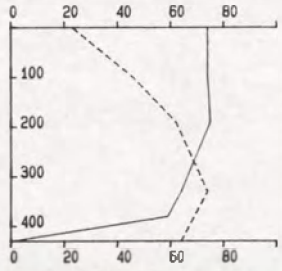

1804 1812 430
66 335 58

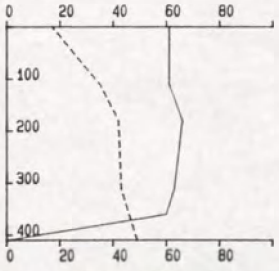

1817 1825 410
59 342 38

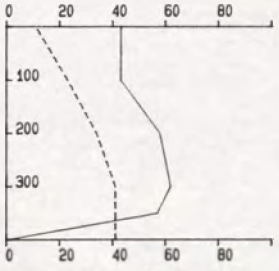

1828 1834 400
49 346 31

RIJKSWATERSTAAT
DIRECTIE ZEELAND
MEETDIENST

SEDIMENTTRANSPORTMETING : MEX ZIMMERMANGEUL
DATUM : 950517
RAAI : 3 DEELRAAI : 3 PUNT : 4 VAART.: STEENVLIET
X-COORDINAAT : 68091 Y-COORDINAAT : 378918

TOELICHTING OP DE VERTIKALEN

V T
14.01 14.15 295 : BEGINTIJD EINDTIJD BODEMDIEPTE
100 265 120 : V R T (GEM) +EB -VLOED
VERTIKALE SCHAAL : DIEPTE IN CM TOV WATEROPP.
HORIZONTALE SCHAAL: SNELHEID IN CM/S (BOVEN)
TRANSPORT IN GR/M2.S (ONDER)

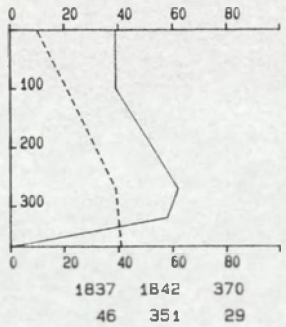

RIJKSWATERSTAAT
DIRECTIE ZEELAND
MEETDIENST

SEDIMENTTRANSPORTMETING : MEX ZIMMERMANGEUL
DATUM : 950517
RAAI : 3 DEELRAAI : 3 PUNT : 4 VAART.: STEENVLIET
X-COORDINAAT : 68091 Y-COORDINAAT : 378918

TOELICHTING OP DE VERTIKALEN

_____ V ---------- T
14.01 14.15 295 : BEGINTIJD EINDTIJD BODEMDIEPTE
100 265 120 : V R T (GEM) +EB -VLOED
VERTIKALE SCHAAL : DIEPTE IN CM TOV WATEROPP.
HORIZONTALE SCHAAL: SNELHEID IN CM/S (BOVEN)
TRANSPORT IN GR/M2.S (ONDER)

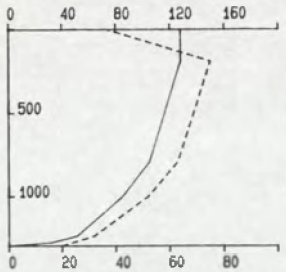

0546 0600 1300
102 285 58

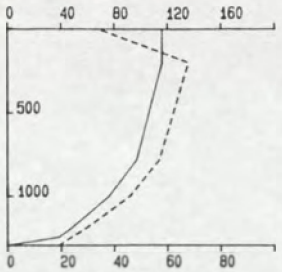

0612 0624 1300
92 290 52

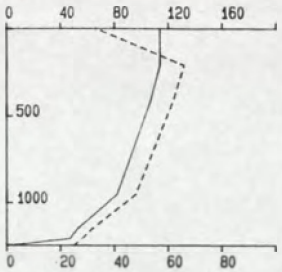

0630 0645 1250
92 294 51

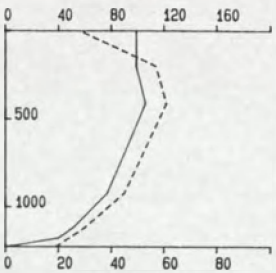

0651 0703 1230
85 293 47

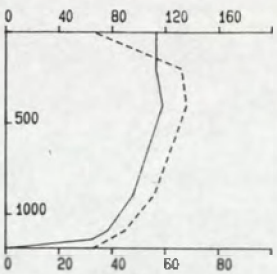

0708 0722 1190
101 295 57

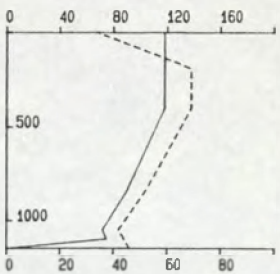

0726 0739 1150
100 296 57

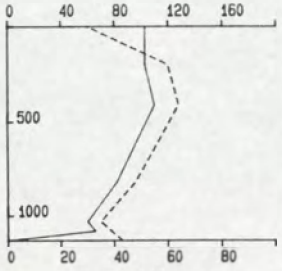

0747 0759 1130
90 297 51

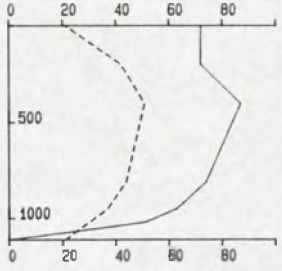

0806 0823 1110
71 296 41

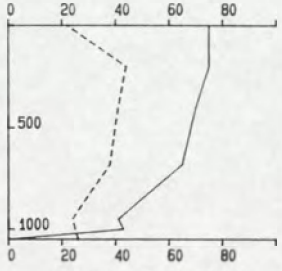

0831 0844 1050
63 302 35

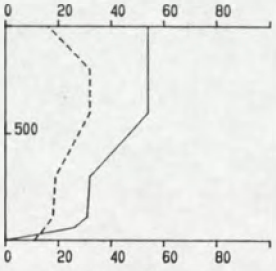

0852 0904 1000
43 300 24

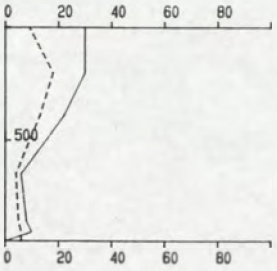

0909 0922 950
18 279 10

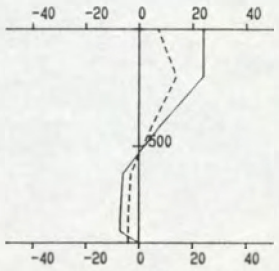

0926 0938 920
7 273 3

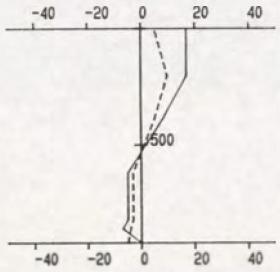

0943 0956 920
5 278 2

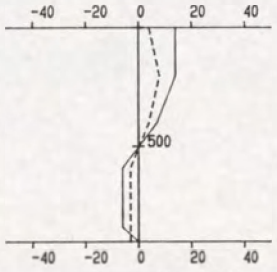

1001 1015 900
4 259 2

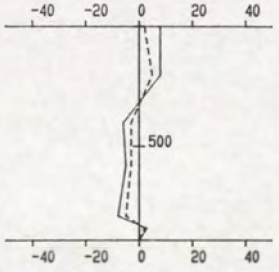

1024 1035 890
-1 117 -1

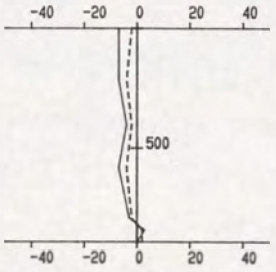

1041 1052 890
-5 118 -3

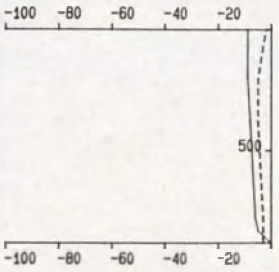

1130 1145 880
-7 75 -4

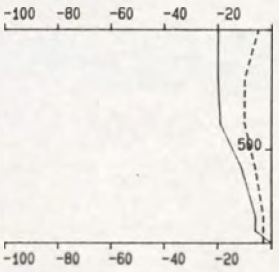

1150 1205 890
-14 94 -7

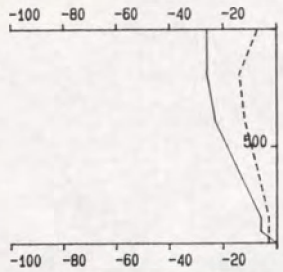

1210 1223 910
-18 102 -9

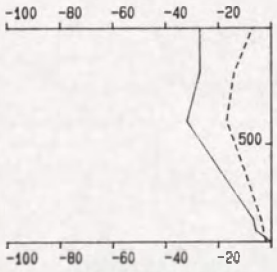

1232 1248 920
-22 107 -11

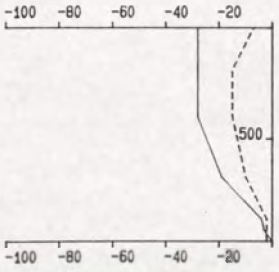

1253 1308 960
-21 101 -10

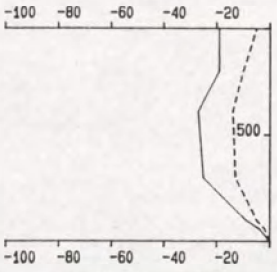

1314 1328 1000
-20 105 -10

RIJKSWATERSTAAT
DIRECTIE ZEELAND
MEETDIENST

SEDIMENTTRANSPORTMETING : MEX ZIMMERMANGEUL
DATUM : 950517
RAAI : 3 DEELRAAI : 3 PUNT : 5 VAART.: SIERIX
X-COORDINAAT : 68206 Y-COORDINAAT : 379048

TOELICHTING OP DE VERTIKALEN

V T

14.01 14.15 295 : BEGINTIJD EINDTIJD BODEMDIEPTE
100 265 120 : V R T (GEM) +EB -VLOED
VERTIKALE SCHAAL : DIEPTE IN CM TOV WATEROPP.
HORIZONTALE SCHAAL: SNELHEID IN CM/S (BOVEN)
TRANSPORT IN GR/M2.S (ONDER)

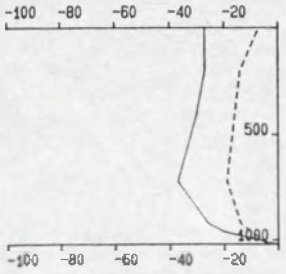

1335 1345 1020
-29 112 -15

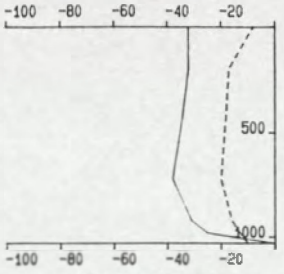

1350 1403 1030
-33 116 -17

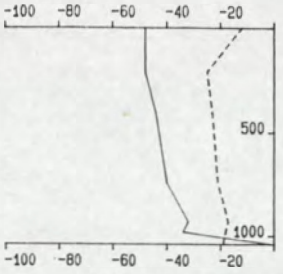

1409 1419 1040
-41 117 -21

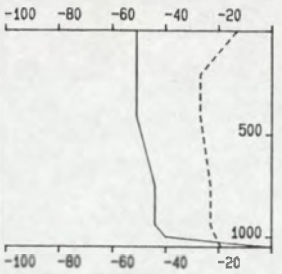

1424 1438 1050
-47 119 -24

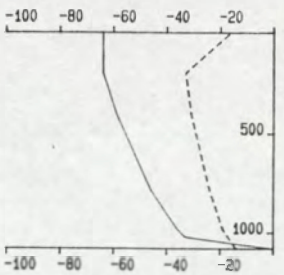

1443 1455 1080
-52 117 -26

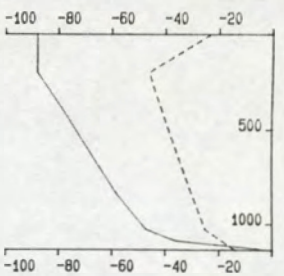

1500 1514 1140
-68 119 -34

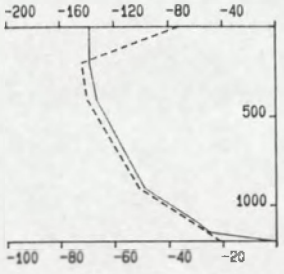

1520 1534 1200
-110 117 -55

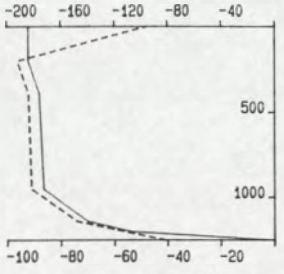

1540 1554 1250
-167 115 -84

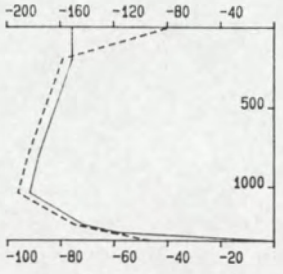

1600 1612 1340
-159 115 -81

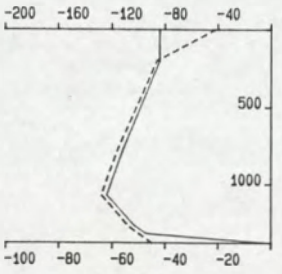

1618 1634 1380
-100 111 -51

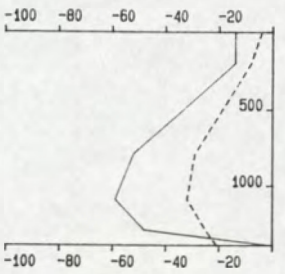

1647 1659 1390
-37 106 -21

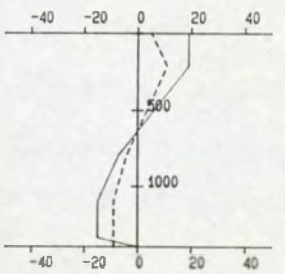

1704 1715 1400
0 246 -1

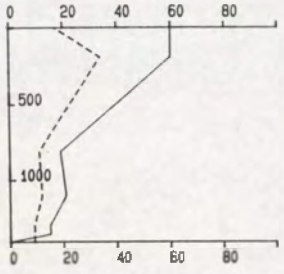

1719 1731 1400
33 279 18

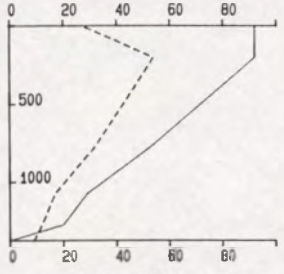

1743 1755 1370
57 296 32

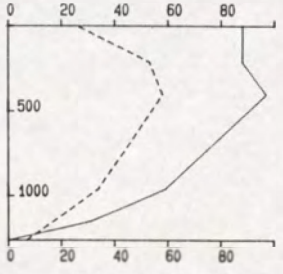

1801 1810 1260
71 297 40

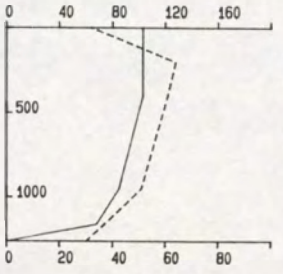

1815 1823 1260
89 299 52

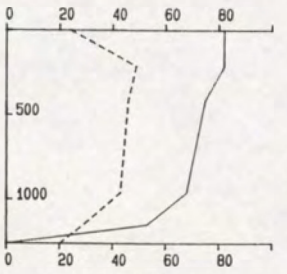

1828 1837 1260
69 303 41

RIJKSWATERSTAAT
DIRECTIE ZEELAND
MEETDIENST

SEDIMENTTRANSPORTMETING : MEX ZIMMERMANGEUL
DATUM : 950517
RAAI : 3 DEELRAAI : 3 PUNT : 5 VAART.: SIERIX
X-COORDINAAT : 68206 Y-COORDINAAT : 379048

TOELICHTING OP DE VERTIKALEN

_____ V ---------- T
14.01 14.15 295 : BEGINTIJD EINDTIJD BODEMDIEPTE
100 265 120 : V R T (GEM) +EB -VLOED
VERTIKALE SCHAAL : DIEPTE IN CM TOV WATEROPP.
HORIZONTALE SCHAAL: SNELHEID IN CM/S (BOVEN)
TRANSPORT IN GR/M2.S (ONDER)

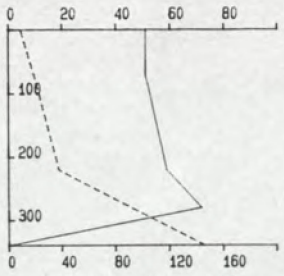

0615 0621 340
53 228 48

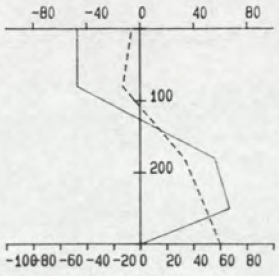

0626 0632 300
9 198 19

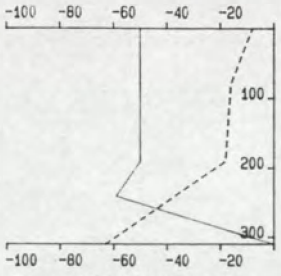

0635 0640 310
-46 124 -25

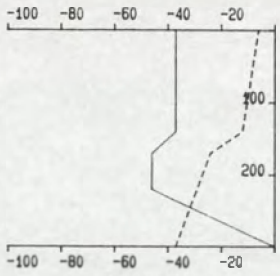

0643 0649 300
-35 121 -19

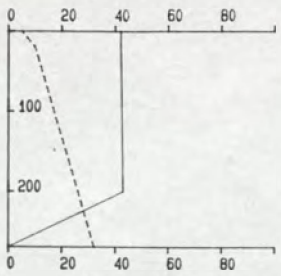

0653 0656 270
37 207 20

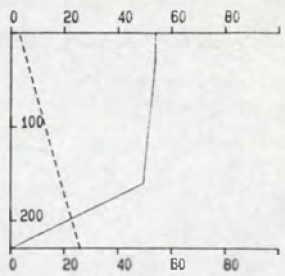

0700 0703 230
44 219 14

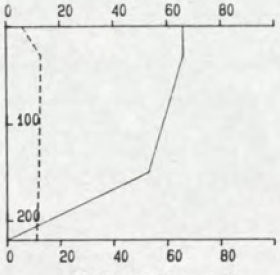

0706 0709 220
50 215 12

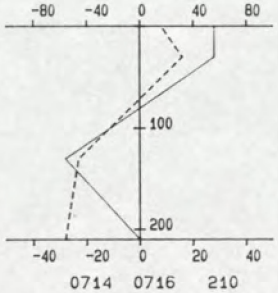

0714 0716 210
-3 179 -10

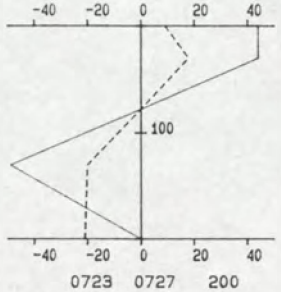

0723 0727 200
-3 178 -6

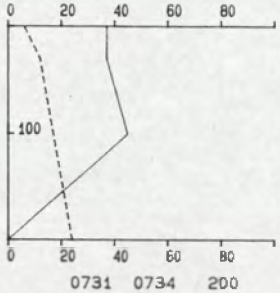

0731 0734 200
31 258 17

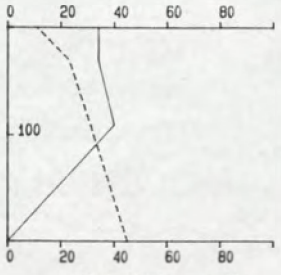

0738 0741 200
27 268 32

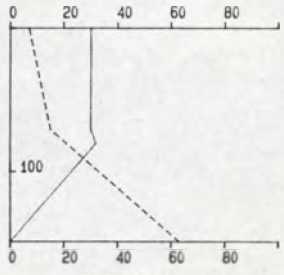

0745 0750 150
24 272 26

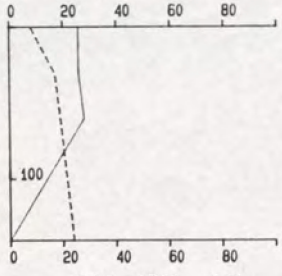

0757 0800 140
19 273 19

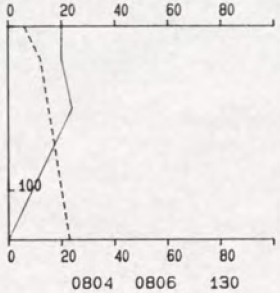

0804 0806 130
16 273 16

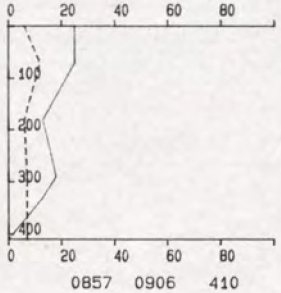

0857 0906 410
16 252 8

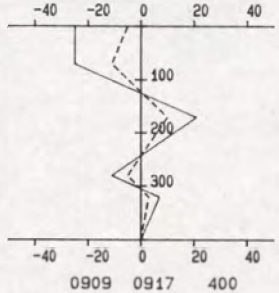

0909 0917 400
-3 174 -1

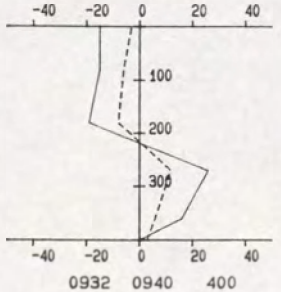

0932 0940 400
-1 163 0

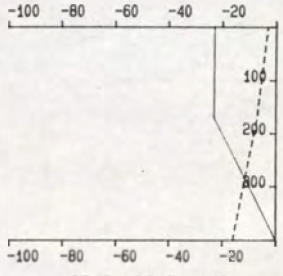

0948 0948 400
-16 175 -9

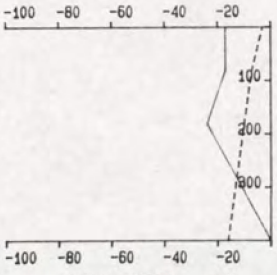

0955 1000 400
-15 169 -10

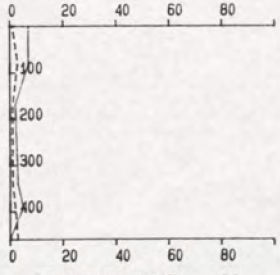

1116 1125 460
4 304 2

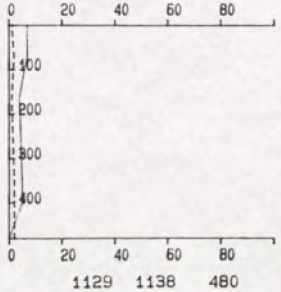

1129 1138 480
5 204 2

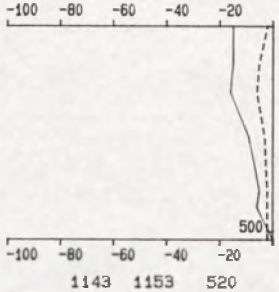

1143 1153 520
-10 35 -3

RIJKSWATERSTAAT
DIRECTIE ZEELAND
MEETDIENST

SEDIMENTTRANSPORTMETING : MEX ZIMMERMANGEUL
DATUM : 950517
RAAI : 3 DEELRAAI : 3 PUNT : 6 VAART.: PLUIMPOT
X-COORDINAAT : 68131 Y-COORDINAAT : 379180

TOELICHTING OP DE VERTIKALEN

_____ V ---------- T
14.01 14.15 295 : BEGINTIJD EINDTIJD BODEMDIEPTE
100 265 120 : V R T (GEM) +EB -VLOED
VERTIKALE SCHAAL : DIEPTE IN CM TOV WATEROPP.
HORIZONTALE SCHAAL: SNELHEID IN CM/S (BOVEN)
TRANSPORT IN GR/M2.S (ONDER)

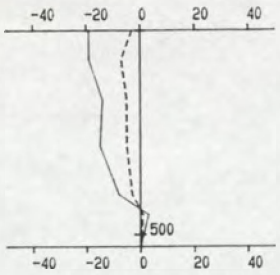

1156 1207 530
-11 42 -4

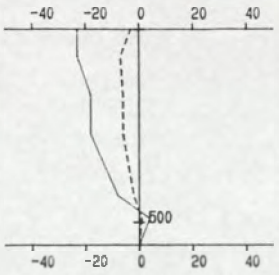

1211 1221 560
-13 46 -4

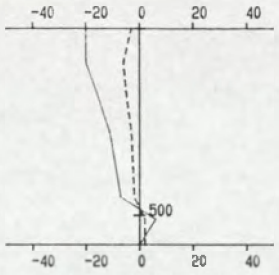

1225 1236 580
-10 55 -3

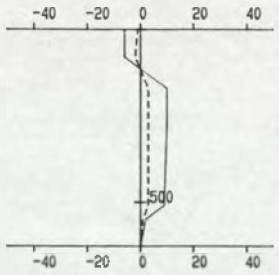

1240 1251 630
5 258 2

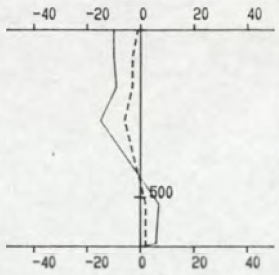

1254 1304 650
-5 28 -2

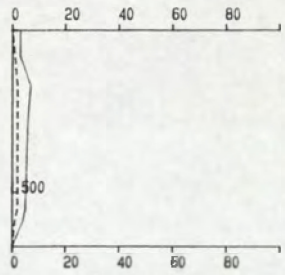

1308 1319 670
5 359 2

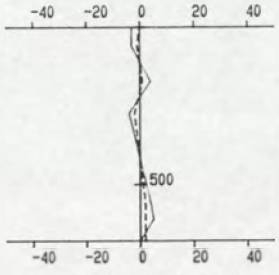

1322 1334 680
0 309 0

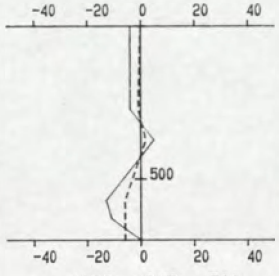

1338 1345 700
-4 53 -2

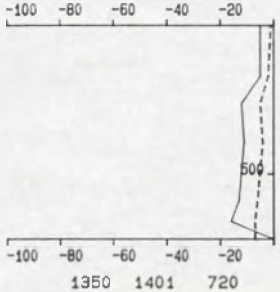

1350 1401 720
-10 44 -4

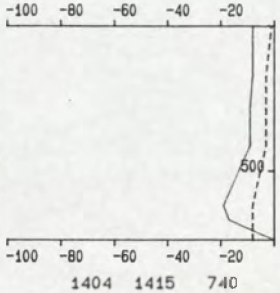

1404 1415 740
-11 41 -4

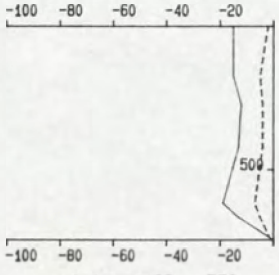

1418 1428 750
-14 54 -4

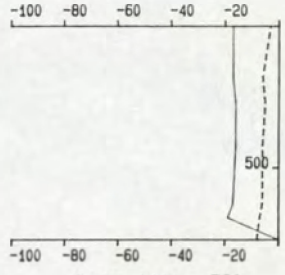

1432 1444 760
-16 46 -6

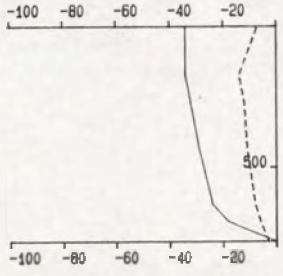

1447 1459 760
-28 57 -10

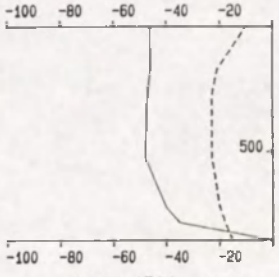

1503 1514 850
-43 63 -20

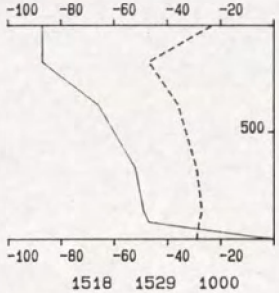

1518 1529 1000
-62 64 -33

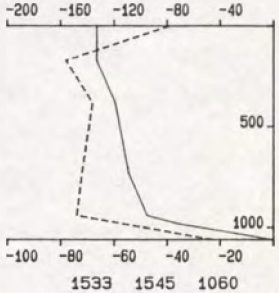

1533 1545 1060
-110 64 -67

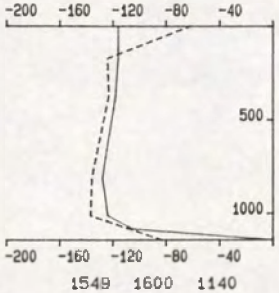

1549 1600 1140
-117 71 -122

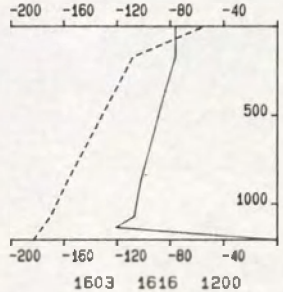

1603 1616 1200
-89 80 -135

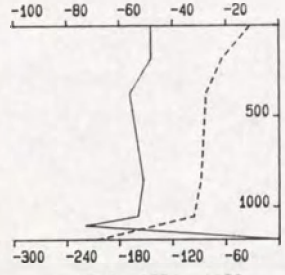

1619 1631 1180
-51 71 -86

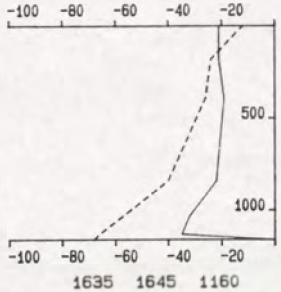

1635 1645 1160
-23 76 -35

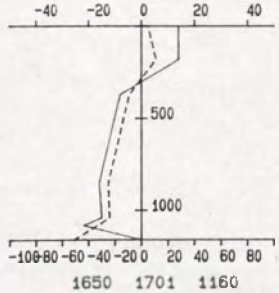

1650 1701 1160
-6 76 -14

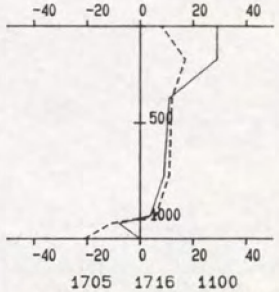

1705 1716 1100
13 244 9

RIJKSWATERSTAAT
DIRECTIE ZEELAND
MEETDIENST

SEDIMENTTRANSPORTMETING : MEX ZIMMERMANGEUL
DATUM : 950517
RAAI : 3 DEELRAAI : 3 PUNT : 6 VAART.: PLUIMPOT
X-COORDINAAT : 68131 Y-COORDINAAT : 379180

TOELICHTING OP DE VERTIKALEN

_____ V ---------- T

14.01 14.15 295 : BEGINTIJD EINDTIJD BODEMDIEPTE
100 265 120 : V A T (GEM) +EB -VLOED
VERTIKALE SCHAAL : DIEPTE IN CM TOV WATEROPP.
HORIZONTALE SCHAAL: SNELHEID IN CM/S (BOVEN)
TRANSPORT IN GR/M2.S (ONDER)

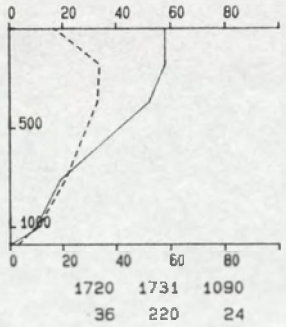

1720 1731 1090
36 220 24

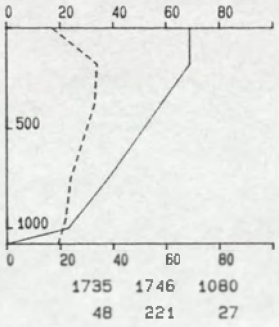

1735 1746 1080
48 221 27

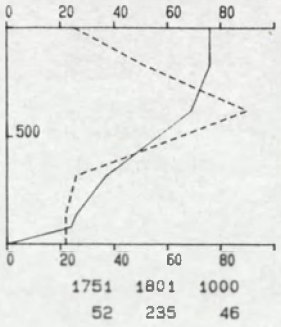

1751 1801 1000
52 235 46

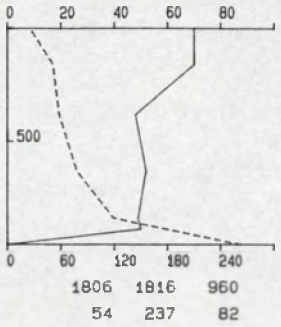

1806 1816 960
54 237 82

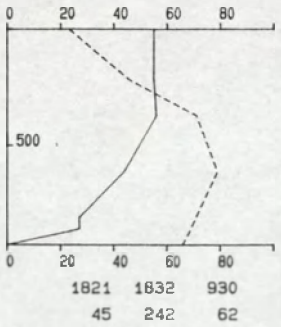

1821 1832 930
45 242 62

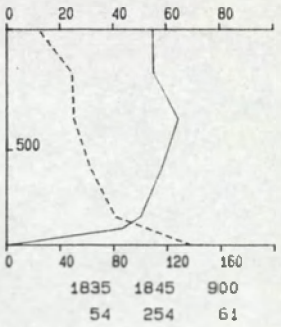

1835 1845 900
54 254 61

RIJKSWATERSTAAT
DIRECTIE ZEELAND
MEETDIENST

SEDIMENTTRANSPORTMETING : MEX ZIMMERMANGEUL
DATUM : 950517
RAAI : 3 DEELRAAI : 3 PUNT : 6 VAART.: PLUIMPOT
X-COORDINAAT : 68131 Y-COORDINAAT : 379180

TOELICHTING OP DE VERTIKALEN

_____ V ---------- T

14.01 14.15 295 : BEGINTIJD EINDTIJD BODEMDIEPTE
100 265 120 : V R T (GEM) +EB -VLOED
VERTIKALE SCHAAL : DIEPTE IN CM TOV WATEROPP.
HORIZONTALE SCHAAL: SNELHEID IN CM/S (BOVEN)
TRANSPORT IN GR/M2.S (ONDER)

/AZTM/ADMI/ZTM25A.DAT

R E S U L T A T E N PER V E R T I K A A L GEMIDDELD

LOKATIE: MEX RAAI 3 MP 1 ;VAART.: LODYCKE
FILENAAM: AZTMPGV95051606

TIJD MET	DIEPTE cm	Vgem cm/s	Ttot g/m.s
607	1160	36.	143.
631	1120	46.	205.
647	1010	52.	196.
703	980.	54.	183.
731	980.	39.	181.
745	980.	36.	148.
800	900.	50.	149.
815	870.	59.	155.
831	770.	54.	119.
846	750.	53.	118.
902	730.	50.	114.
921	710.	52.	119.
944	700.	40.	98.
1001	640.	42.	107.
1017	630.	36.	84.
1034	570.	34.	64.
1049	570.	16.	28.
1105	650.	5.	6.
1122	740.	-29.	-54.
1152	820.	-55.	-120.
1216	840.	-55.	-267.
1234	850.	-53.	-268.
1253	810.	-49.	-226.
1318	880.	-52.	-486.
1334	930.	-55.	-280.
1356	900.	-50.	-370.
1412	900.	-57.	-408.
1432	910.	-79.	-303.
1447	960.	-109	-403.
1502	1000	-156	-594.
1532	1180	-143	-786.
1552	1150	-99.	-407.
1610	1170	-80.	-308.
1628	1170	-42.	-210.
1659	1290	-3.	-17.
1714	1280	30.	99.
1731	1260	37.	157.
1745	1230	38.	147.
1800	1180	37.	127.
1815	1140	40.	150.
1832	1110	34.	162.
1849	1110	48.	211.

/AZTM/ADMI/ZTM25A.DAT

R E S U L T A T E N PER V E R T I K A A L GEMIDDELD

LOKATIE: MEX RAAI 3 MP 2 ;VAART.: HOUTVLIET

FILENAAM: AZTMPDV950516O5

TIJD MET	DIEPTE cm	Vgem cm/s	Ttot g/M.s
605	1010	101.	435.
626	980.	116.	474.
645	950.	115.	573.
705	930.	119.	494.
722	880.	123.	480.
738	870.	135.	524.
754	850.	125.	518.
811	780.	117.	489.
829	740.	105.	471.
844	730.	101.	443.
859	690.	96.	420.
922	650.	85.	355.
942	630.	86.	377.
956	610.	80.	344.
1011	610.	68.	282.
1026	600.	56.	242.
1040	600.	46.	202.
1057	600.	9.	45.
1113	660.	-34.	-92.
1152	660.	-93.	-266.
1210	660.	-88.	-235.
1225	710.	-78.	-204.
1242	710.	-67.	-172.
1255	760.	-53.	-136.
1321	810.	-57.	-114.
1346	820.	-54.	-106.
1411	870.	-57.	-139.
1446	960.	-91.	-244.
1509	1070	-118	-504.
1526	1120	-175	-1541.
1542	1180	-145	-1237.
1603	1210	-81.	-609.
1617	1180	-64.	-396.
1631	1180	-16.	-130.
1659	1150	18.	63.
1727	1100	53.	160.
1743	1100	60.	167.
1758	1090	65.	310.
1813	1040	81.	524.
1828	1020	95.	443.
1845	1010	110.	418.

/AZTM/ADMI/ZTM25A.DAT

R E S U L T A T E N PER V E R T I K A A L GEMIDDELD

LOKATIE: MEX RAAI 3   MP 3   ;VAART.: WIJTVLIET

FILENAAM: AZTMPJV95051605

TIJD MET	DIEPTE cm	Vgem cm/s	Ttot g/m.s
604	950.	119.	511.
633	850.	131.	599.
652	830.	146.	566.
710	810.	143.	577.
729	820.	139.	635.
749	760.	136.	584.
808	730.	120.	514.
826	690.	110.	463.
908	640.	64.	319.
927	610.	76.	264.
948	600.	66.	234.
1010	550.	60.	130.
1035	520.	40.	69.
1057	510.	-12.	-22.
1146	580.	-50.	-183.
1208	630.	-29.	-99.
1228	660.	-19.	-62.
1252	670.	-18.	-63.
1310	690.	-17.	-60.
1328	700.	-28.	-93.
1348	770.	-30.	-114.
1407	790.	-30.	-110.
1433	790.	-98.	-390.
1455	840.	-158	-664.
1523	960.	-125	-928.
1554	1060	-72.	-506.
1617	1080	10.	7.
1637	1080	46.	217.
1713	1050	69.	319.
1734	990.	74.	295.
1752	950.	84.	456.
1811	910.	103.	534.
1836	870.	114.	463.
1855	890.	117.	497.

/AZTM/ADMI/ZTM25A.DAT

R E S U L T A T E N PER V E R T I K A A L GEMIDDELD

LOKATIE: MEX RAAI 3 MP 4 ;VAART.: STEENVLIET

FILENAAM: AZTMPBV95051705

TIJD	DIEPTE	Vgem	Ttot
MET	cm	cm/s	g/m.s
535	260.	62.	143.
545	300.	61.	150.
555	310.	62.	144.
606	320.	58.	121.
617	320.	59.	129.
627	300.	63.	146.
639	290.	69.	169.
648	300.	77.	181.
656	290.	79.	213.
704	270.	59.	171.
712	280.	43.	101.
722	250.	16.	39.
734	230.	27.	35.
745	220.	23.	21.
755	200.	23.	16.
802	190.	21.	14.
811	170.	24.	-15.
818	150.	20.	12.
828	140.	17.	10.
835	120.	14.	6.
1354	120.	-29.	-12.
1405	130.	-31.	-13.
1411	150.	-21.	-9.
1425	130.	-14.	-6.
1432	150.	-8.	-4.
1445	150.	-34.	-11.
1455	200.	-44.	-29.
1516	180.	-51.	-39.
1525	200.	-56.	-97.
1534	220.	-83.	-83.
1544	270.	-94.	-215.
1556	360.	-119	-277.
1606	390.	-129	-459.
1617	430.	-110	-440.
1629	490.	-71.	-315.
1647	500.	-28.	-134.
1711	660.	9.	26.
1739	490.	60.	122.
1756	430.	70.	195.
1808	430.	66.	247.
1821	410.	59.	157.
1831	400.	49.	124.
1839	370.	46.	107.

/AZTM/ADMI/ZTM25A.DAT

R E S U L T A T E N PER V E R T I K A A L GEMIDDELD

LOKATIE: MEX RAAI 3 MP 5 ;VAART.: SIERIX
FILENAAM: AZTMPAV95051705

TIJD MET	DIEPTE cm	Vgem cm/s	Ttot g/m.s
553	1300	102.	758.
618	1300	92.	677.
637	1250	92.	638.
657	1230	85.	582.
715	1190	101.	677.
732	1150	100.	652.
753	1130	90.	576.
814	1110	71.	454.
837	1050	63.	370.
858	1000	43.	240.
915	950.	18.	93.
932	920.	7.	32.
949	920.	5.	21.
1008	900.	4.	16.
1029	890.	-1.	-5.
1046	890.	-5.	-23.
1137	880.	-7.	-36.
1157	890.	-14.	-62.
1216	910.	-18.	-80.
1240	920.	-22.	-99.
1300	960.	-21.	-100.
1321	1000	-20.	-100.
1340	1020	-29.	-149.
1356	1030	-33.	-172.
1414	1040	-41.	-216.
1431	1050	-47.	-249.
1449	1080	-52.	-278.
1507	1140	-68.	-386.
1527	1200	-110	-661.
1547	1250	-167	-1055.
1606	1340	-159	-1089.
1626	1380	-100	-707.
1653	1390	-37.	-293.
1709	1400	0.	-10.
1725	1400	33.	251.
1749	1370	57.	439.
1805	1260	71.	508.
1819	1260	89.	655.
1832	1260	69.	513.

/AZTM/ADMI/ZTM25A.DAT

R E S U L T A T E N PER V E R T I K A A L GEMIDDELD

LOKATIE: MEX RAAI 3 MP 6 ;VAART.: PLUIMPOT

FILENAAM: AZTMPIV95051706

TIJD MET	DIEPTE cm	Vgem cm/s	Ttot g/m.s
618	340.	53.	163.
629	300.	9.	58.
637	310.	-46.	-77.
646	300.	-35.	-58.
654	270.	37.	54.
701	230.	44.	33.
707	220.	50.	26.
715	210.	-3.	-21.
725	200.	-3.	-11.
732	200.	31.	33.
739	200.	27.	64.
752	150.	22.	42.
805	130.	16.	21.
901	410.	16.	32.
913	400.	-3.	-3.
936	400.	-1.	1.
957	400.	-15.	-42.
1120	460.	4.	8.
1133	480.	5.	8.
1148	520.	-10.	-18.
1201	530.	-11.	-20.
1216	560.	-13.	-23.
1230	580.	-10.	-16.
1245	630.	5.	11.
1259	650.	-5.	-11.
1313	670.	5.	11.
1328	680.	0.	1.
1341	700.	-4.	-13.
1355	720.	-10.	-31.
1409	740.	-11.	-32.
1423	750.	-14.	-34.
1438	760.	-16.	-43.
1453	760.	-28.	-76.
1508	850.	-43.	-172.
1523	1000	-62.	-333.
1539	1060	-110	-709.
1554	1140	-117	-1391.
1609	1200	-89.	-1622.
1625	1180	-51.	-1013.
1640	1160	-23.	-407.
1655	1160	-6.	-156.
1710	1100	13.	101.
1725	1090	36.	259.
1740	1080	48.	291.
1756	1000	52.	461.
1811	960.	54.	787.
1826	930.	45.	576.
1840	900.	54.	554.

27. Gemiddelde krommen - slibconcentratie

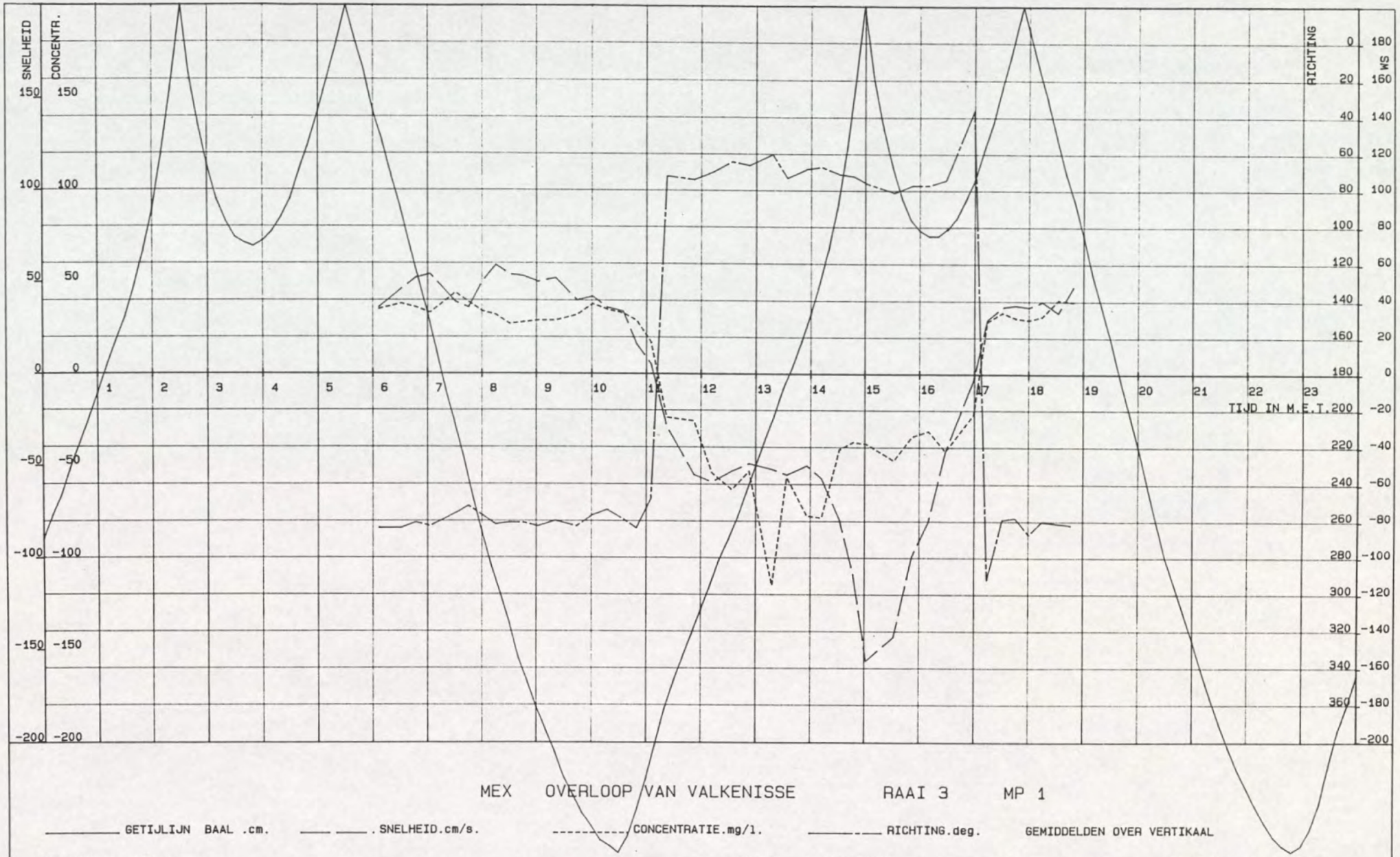

MEX OVERLOOP VAN VALKENISSE RAAI 3 MP 1

GETIJLIJN BAAL .cm. . SNELHEID.cm/s. CONCENTRATIE.mg/l. RICHTING.deg. GEMIDDELDEN OVER VERTIKAAL

VAARTUIG : LODYCKE
KASTNR. : 102.3.5-06
VISNR. : 102.3.3-07

POSITIE.X. : 68259
POSITIE.Y. : 376376

CYCLUSTIJD : 120
MIDD.TIJD : 120

DATUM : 16-05-1995
STARTTIJD : 06 u 00
EINDTIJD : 18 u 55

RIJKSWATERSTAAT
DIRECTIE ZEELAND
MEETDIENST

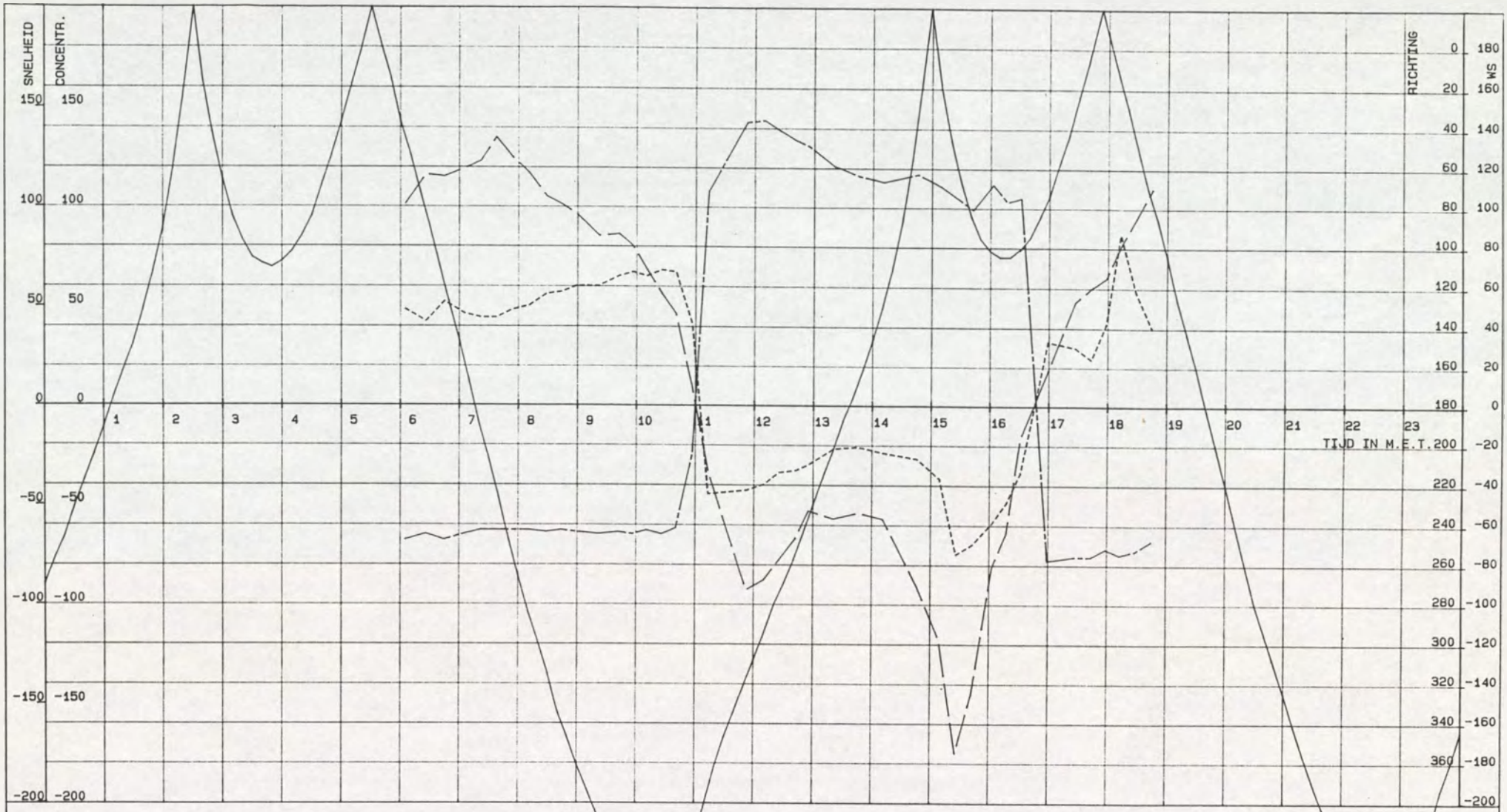

MEX OVERLOOP VAN VALKENISSE RAAI 3 MP 2

GETIJLIJN BAAL .cm. . SNELHEID.cm/s. CONCENTRATIE.mg/l. RICHTING.deg. GEMIDDELDEN OVER VERTIKAAL

VAARTUIG : HOUTVLIET
KASTNR. : 102.3.5-09
VISNR. : 102.3.3-04

POSITIE.X. : 68100
POSITIE.Y. : 377206

CYCLUSTIJD : 120
MIDD.TIJD : 120

DATUM : 16-05-1995
STARTTIJD : 05 u 59
EINDTIJD : 18 u 52

RIJKSWATERSTAAT
DIRECTIE ZEELAND
MEETDIENST

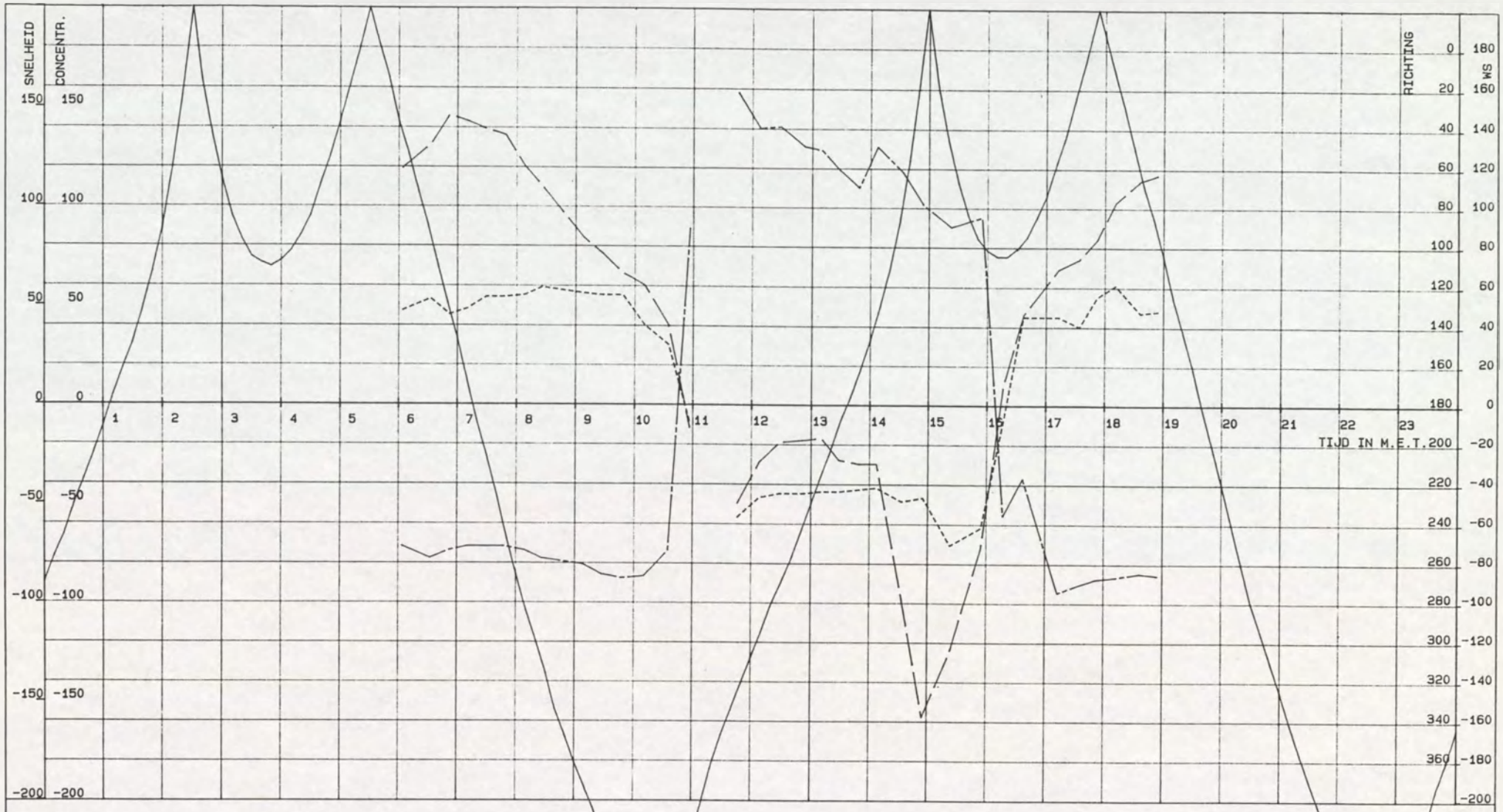

MEX OVERLOOP VAN VALKENISSE RAAI 3 MP 3

GETIJLIJN BAAL .cm. . SNELHEID.cm/s. CONCENTRATIE.mg/l. RICHTING.deg. GEMIDDELDEN OVER VERTIKAAL

VAARTUIG : WIJTVLIET
KASTNR. : 102.3.5-07
VISNR. : 102.3.3-10

POSITIE.X. : 67919
POSITIE.Y. : 377409

CYCLUSTIJD : 120
MIDD.TIJD : 120

DATUM : 16-05-1995
STARTTIJD : 05 u 55
EINDTIJD : 19 u 02

RIJKSWATERSTAAT
DIRECTIE ZEELAND
MEETDIENST

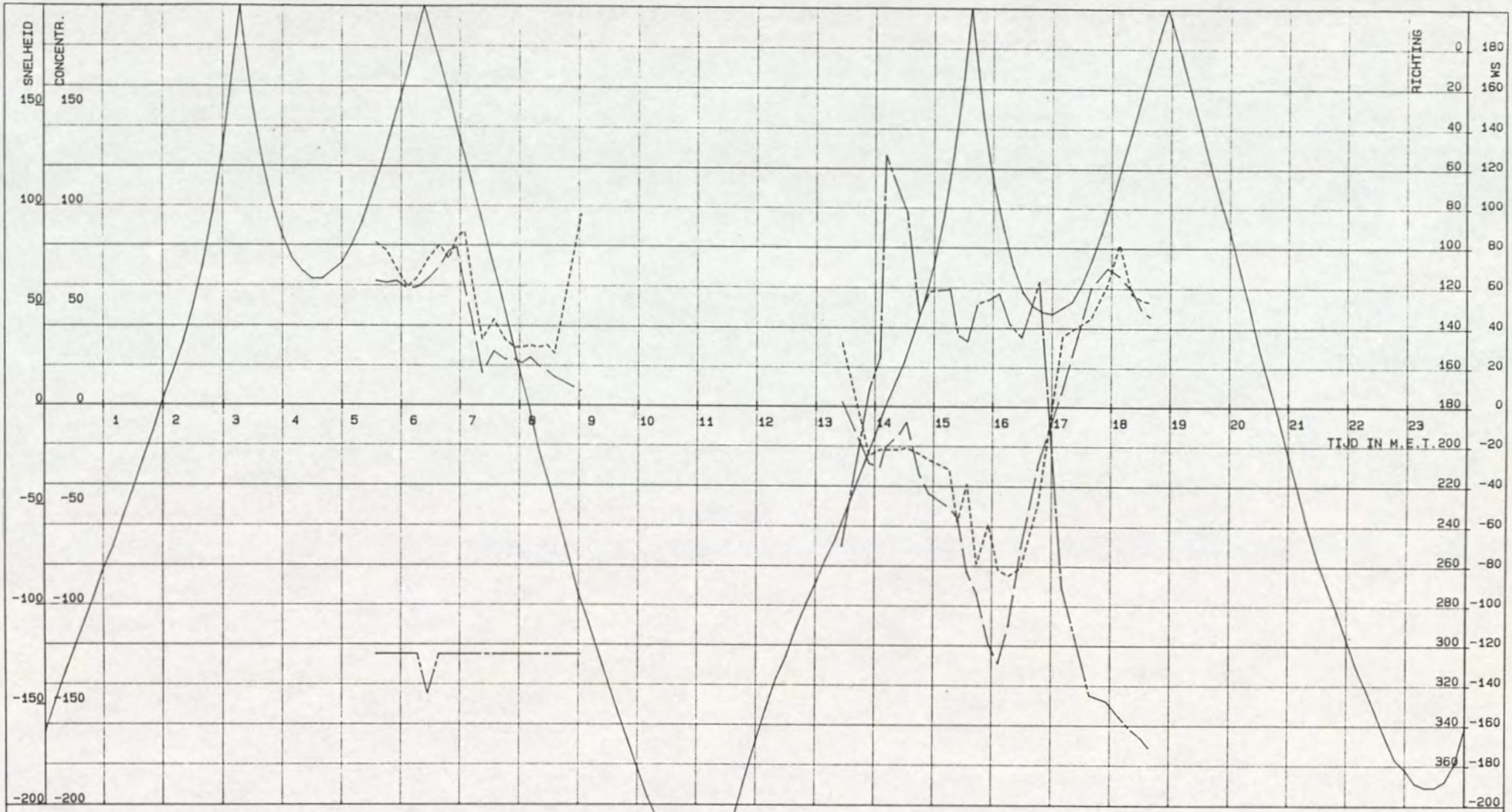

MEX ZIMMERMANGEUL RAAI 3 MP 4

_____ GETIJLIJN BAAL .cm. _ _ _ _ . SNELHEID.cm/s. ---------- CONCENTRATIE.mg/l. _____ _ _ RICHTING.deg. GEMIDDELDEN OVER VERTIKAAL

VAARTUIG : STEENVLIET
KASTNR. : 102.3.5-09
VISNR. : 102.3.3-02

POSITIE.X. : 68091
POSITIE.Y. : 378918

CYCLUSTIJD : 120
MIDD.TIJD : 120

DATUM : 17-05-1995
STARTTIJD : 05 u 32
EINDTIJD : 18 u 42

RIJKSWATERSTAAT
DIRECTIE ZEELAND
MEETDIENST

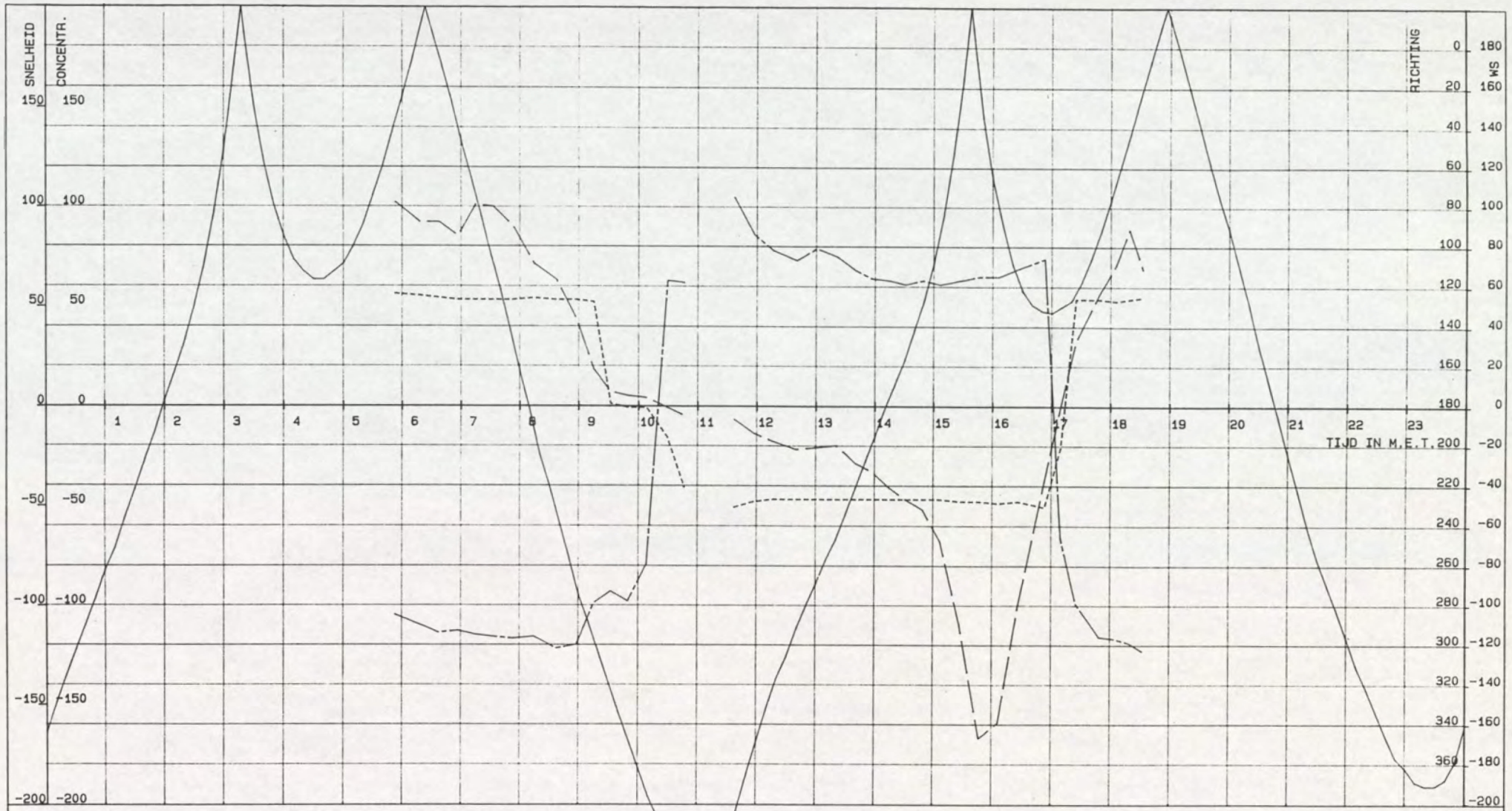

MEX ZIMMERMANGEUL RAAI 3 MP 5

_____ GETIJLIJN BAAL .cm. _ _ _ _ . SNELHEID.cm/s. ---------- . CONCENTRATIE.mg/l. _____ . _ _ RICHTING.deg. GEMIDDELDEN OVER VERTIKAAL

VAARTUIG : SIERIX
KASTNR. : 102.3.5-03
VISNR. : 102.3.3-01

POSITIE.X. : 68206
POSITIE.Y. : 379048

CYCLUSTIJD : 120
MIDD.TIJD : 120

DATUM : 17-05-1995
STARTTIJD : 05 u 46
EINDTIJD : 18 u 37

RIJKSWATERSTAAT
DIRECTIE ZEELAND
MEETDIENST

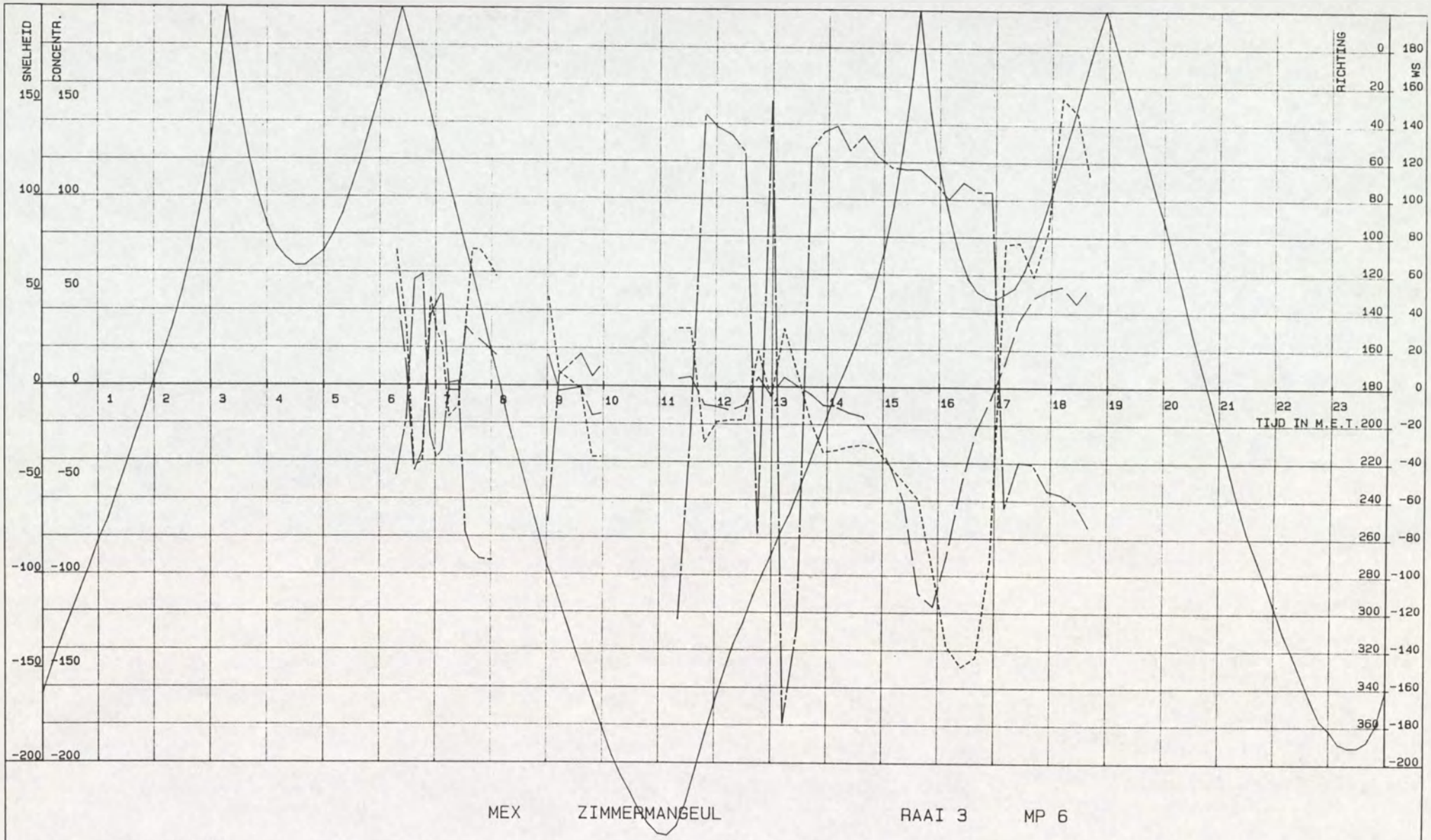

MEX ZIMMERMANGEUL RAAI 3 MP 6

_____ GETIJLIJN BAAL .cm. _ _ _ _ . SNELHEID.cm/s. ---------- CONCENTRATIE.mg/l. _____ _ _ RICHTING.deg. GEMIDDELDEN OVER VERTIKAAL

VAARTUIG : PLUIMPOT
KASTNR. : 102.3.5-05
VISNR. : 102.3.3-09

POSITIE.X. : 68131
POSITIE.Y. : 379180

CYCLUSTIJD : 120
MIDD.TIJD : 120

DATUM : 17-05-1995
STARTTIJD : 06 u 15
EINDTIJD : 18 u 45

RIJKSWATERSTAAT
DIRECTIE ZEELAND
MEETDIENST

28. Gemiddelde krommen - slibtransport

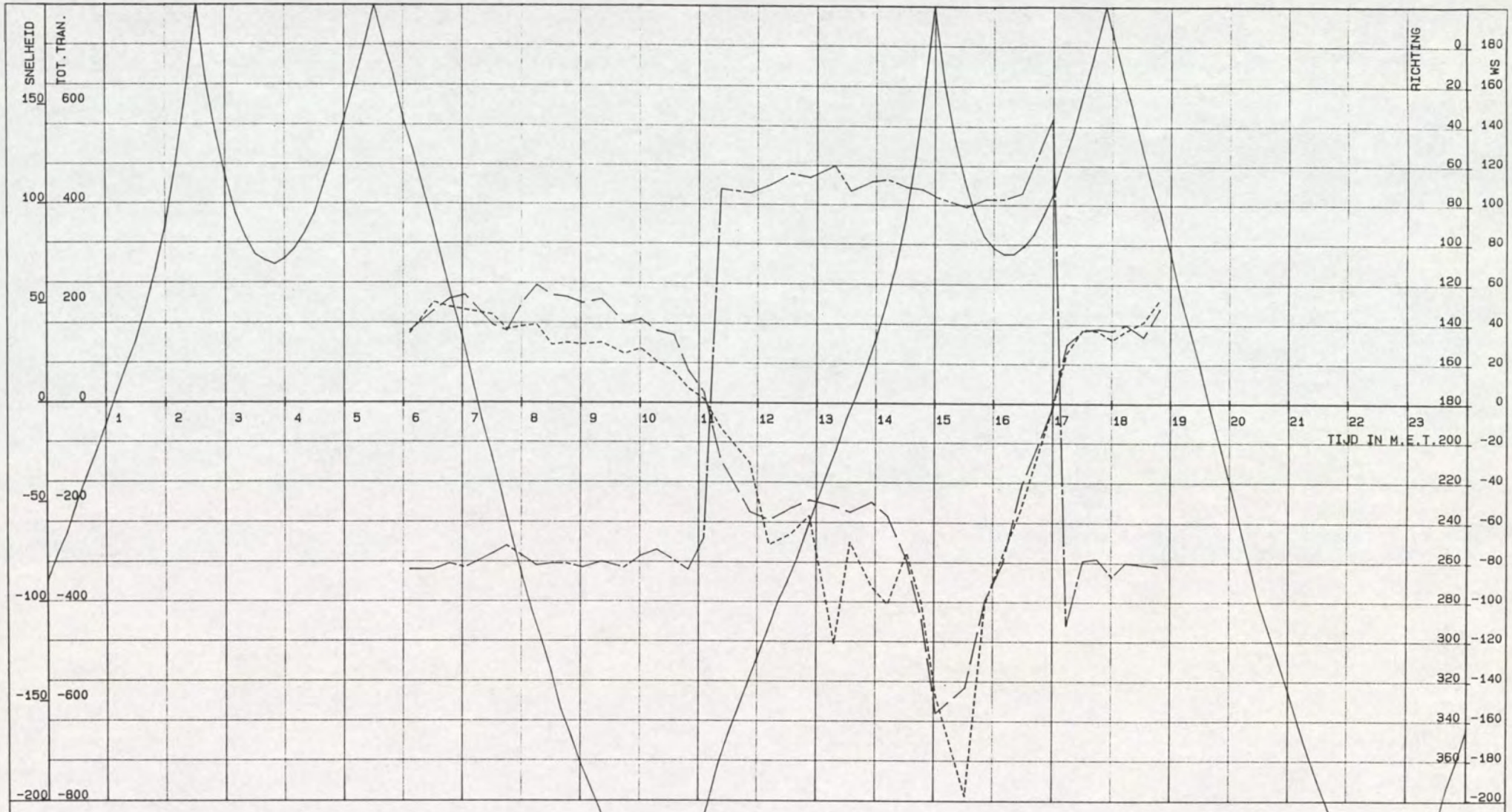

MEX OVERLOOP VAN VALKENISSE RAAI 3 MP 1

_____ GETIJLIJN BAAL .cm. _ _ _ _ . SNELHEID.cm/s. ---------- TOTAAL TRANSPORT .g/ms. _____ RICHTING.deg. GEMID. V EN R; TOTAAL T OVER VERTIKAAL

VAARTUIG : LODYCKE
KASTNR. : 102.3.5-06
VISNR. : 102.3.3-07

POSITIE.X. : 68259
POSITIE.Y. : 376376

CYCLUSTIJD : 120
MIDD.TIJD : 120

DATUM : 16-05-1995
STARTTIJD : 06 u 00
EINDTIJD : 18 u 55

RIJKSWATERSTAAT
DIRECTIE ZEELAND
MEETDIENST

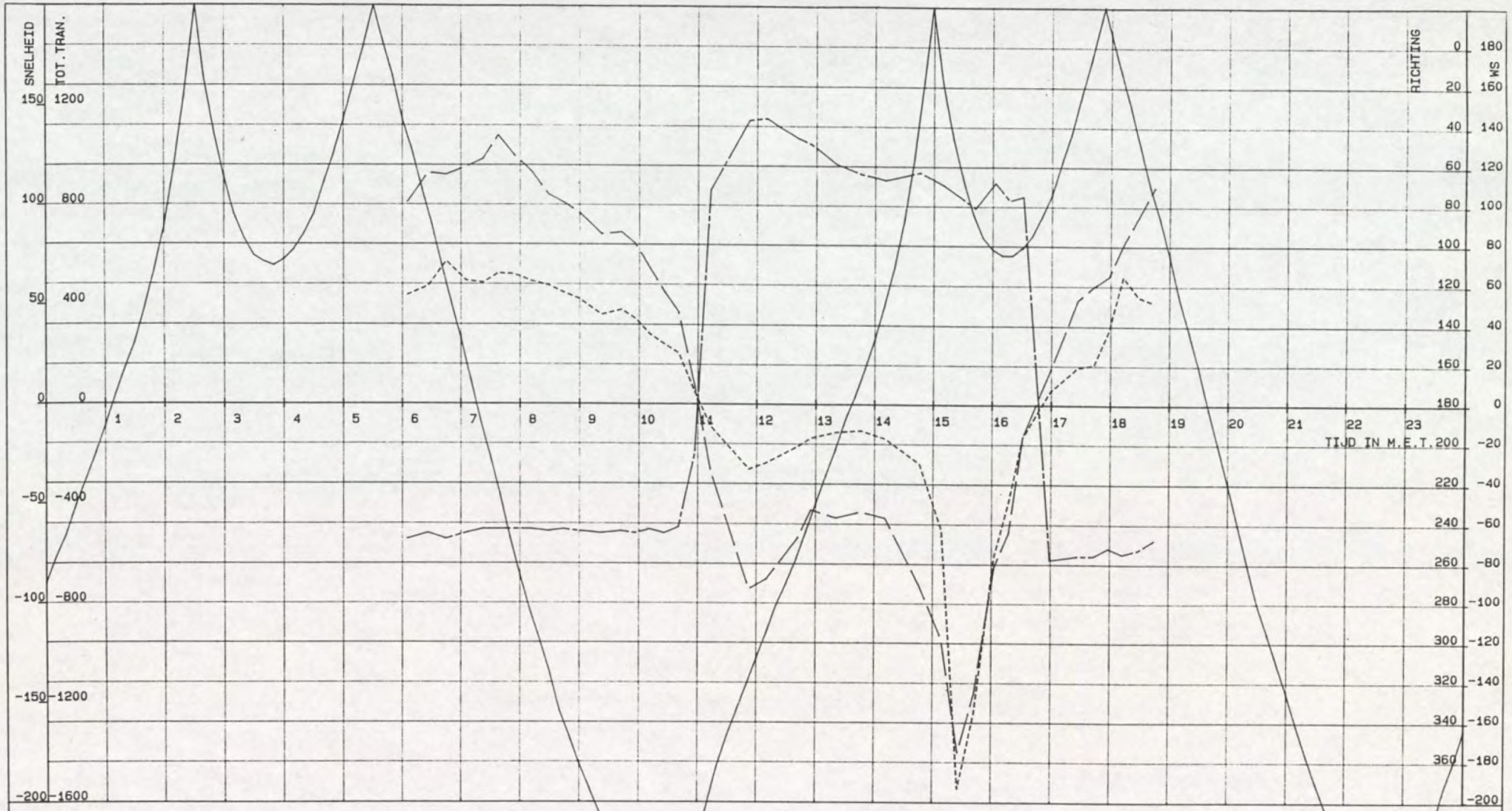
SNELHEID
TOT.TRAN.
RICHTING
WS
150
100
50
0
-50
-100
-150
-200
1200
800
400
0
-400
-800
-1200
-1600
0
20
40
60
80
100
120
140
160
180
1
2
3
4
5
6
7
8
9
10
11
12
13
14
15
16
17
18
19
20
21
22
23
TIJD IN M.E.T.
MEX OVERLOOP VAN VALKENISSE RAAI 3 MP 2
GETIJLIJN BAAL .cm.
. SNELHEID.cm/s.
TOTAAL TRANSPORT .g/ms.
RICHTING.deg.
GEMID. V EN R; TOTAAL T OVER VERTIKAAL
VAARTUIG : HOUTVLIET
KASTNR. : 102.3.5-09
VISNR. : 102.3.3-04
POSITIE.X. : 68100
POSITIE.Y. : 377206
CYCLUSTIJD : 120
MIDD.TIJD : 120
DATUM : 16-05-1995
STARTTIJD : 05 u 59
EINDTIJD : 18 u 52
RIJKSWATERSTAAT
DIRECTIE ZEELAND
MEETDIENST

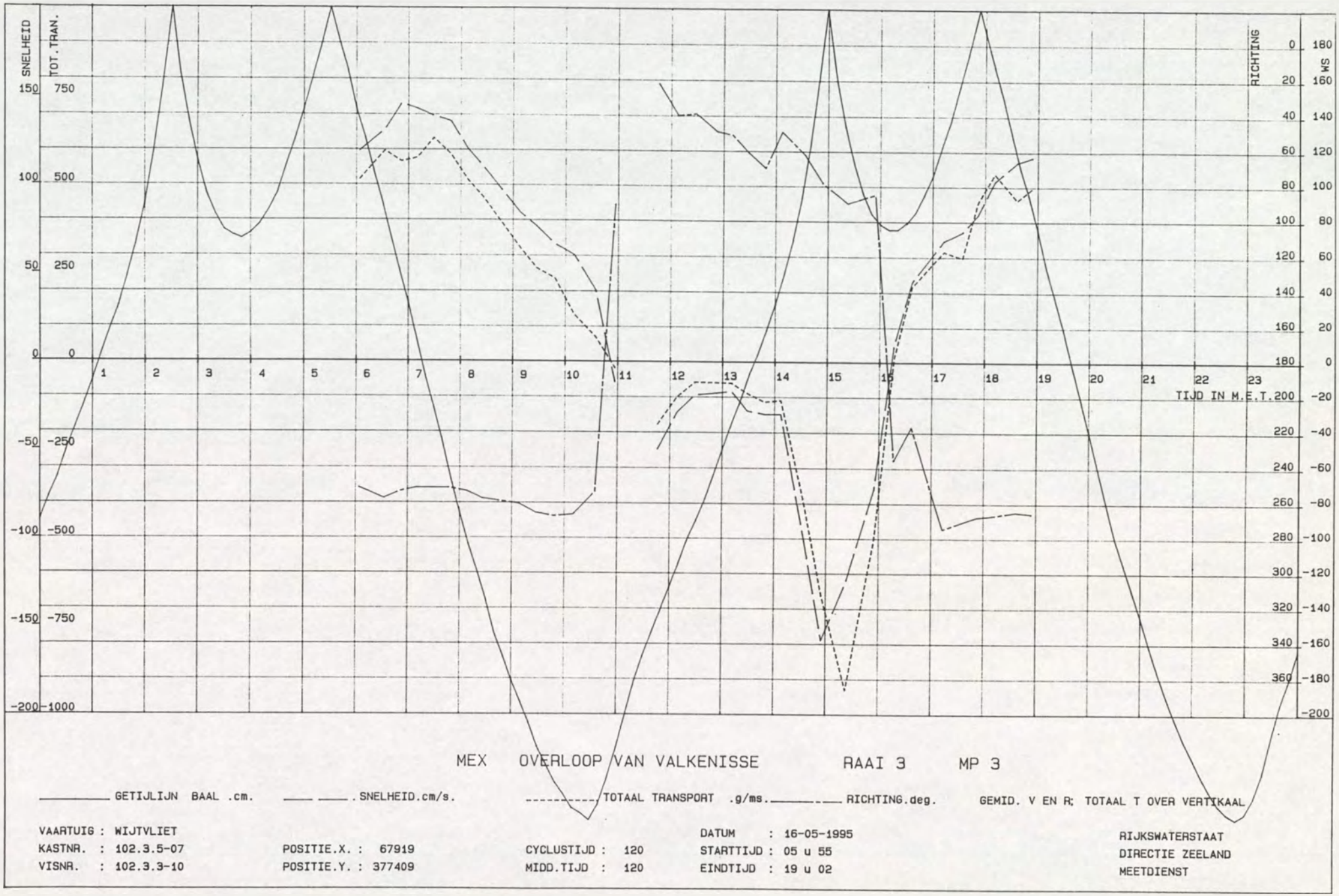

MEX OVERLOOP VAN VALKENISSE RAAI 3 MP 3

GETIJLIJN BAAL .cm. . SNELHEID.cm/s. TOTAAL TRANSPORT .g/ms. RICHTING.deg. GEMID. V EN R: TOTAAL T OVER VERTIKAAL

VAARTUIG : WIJTVLIET
KASTNR. : 102.3.5-07
VISNR. : 102.3.3-10

POSITIE.X. : 67919
POSITIE.Y. : 377409

CYCLUSTIJD : 120
MIDD.TIJD : 120

DATUM : 16-05-1995
STARTTIJD : 05 u 55
EINDTIJD : 19 u 02

RIJKSWATERSTAAT
DIRECTIE ZEELAND
MEETDIENST

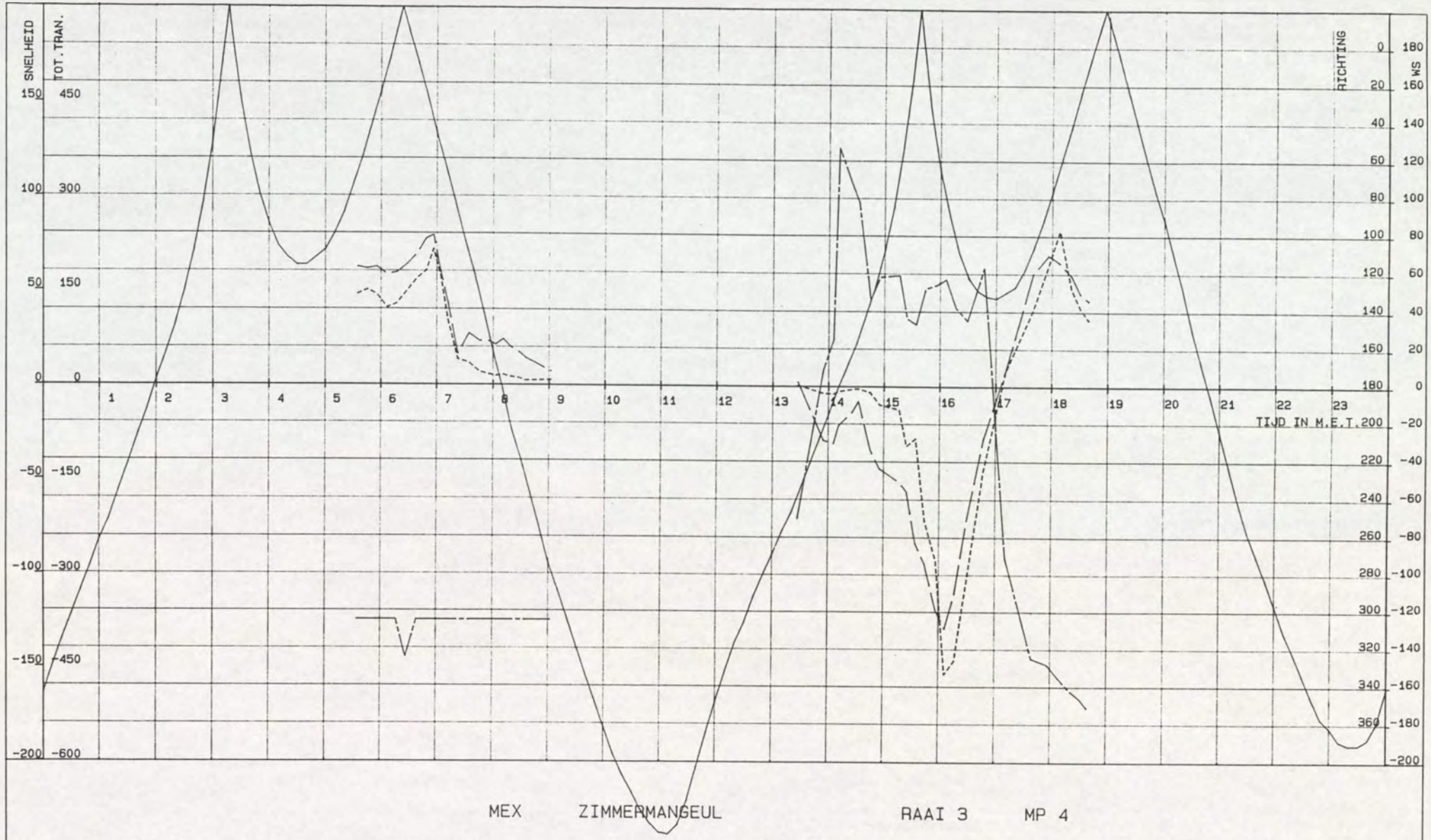

MEX ZIMMERMANGEUL RAAI 3 MP 4

_____ GETIJLIJN BAAL .cm. _ _ _ _ . SNELHEID.cm/s. ---------- TOTAAL TRANSPORT .g/ms. _____ RICHTING.deg. GEMID. V EN R; TOTAAL T OVER VERTIKAAL

VAARTUIG : STEENVLIET
KASTNR. : 102.3.5-09
VISNR. : 102.3.3-02

POSITIE.X. : 68091
POSITIE.Y. : 378918

CYCLUSTIJD : 120
MIDD.TIJD : 120

DATUM : 17-05-1995
STARTTIJD : 05 u 32
EINDTIJD : 18 u 42

RIJKSWATERSTAAT
DIRECTIE ZEELAND
MEETDIENST

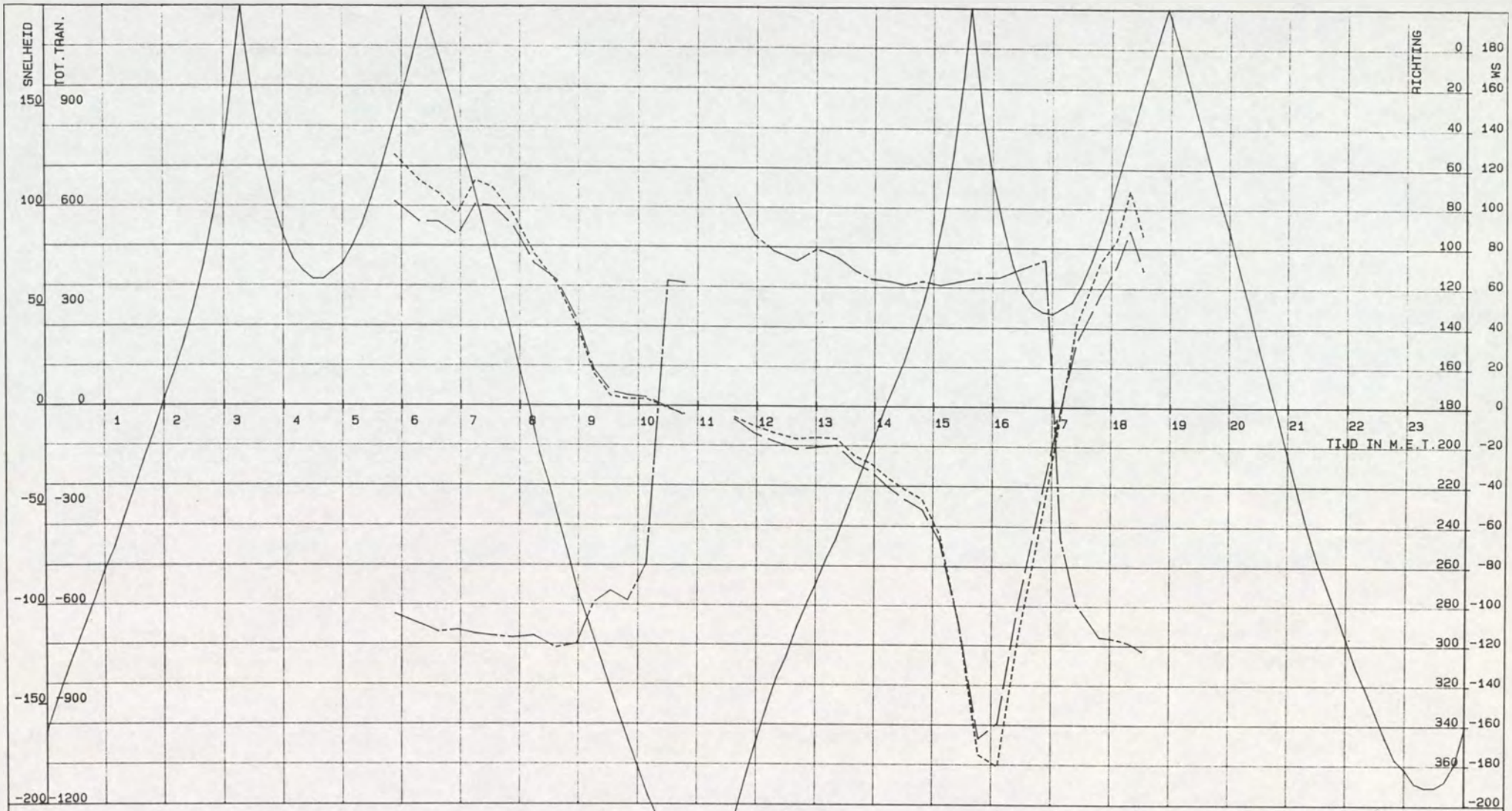

MEX ZIMMERMANGEUL RAAI 3 MP 5

_____ GETIJLIJN BAAL .cm. _ _ _ _ . SNELHEID.cm/s. ---------- TOTAAL TRANSPORT .g/ms. _____ RICHTING.deg. GEMID. V EN R; TOTAAL T OVER VERTIKAAL

VAARTUIG : SIERIX
KASTNR. : 102.3.5-03
VISNR. : 102.3.3-01

POSITIE.X. : 68206
POSITIE.Y. : 379048

CYCLUSTIJD : 120
MIDD.TIJD : 120

DATUM : 17-05-1995
STARTTIJD : 05 u 46
EINDTIJD : 18 u 37

RIJKSWATERSTAAT
DIRECTIE ZEELAND
MEETDIENST

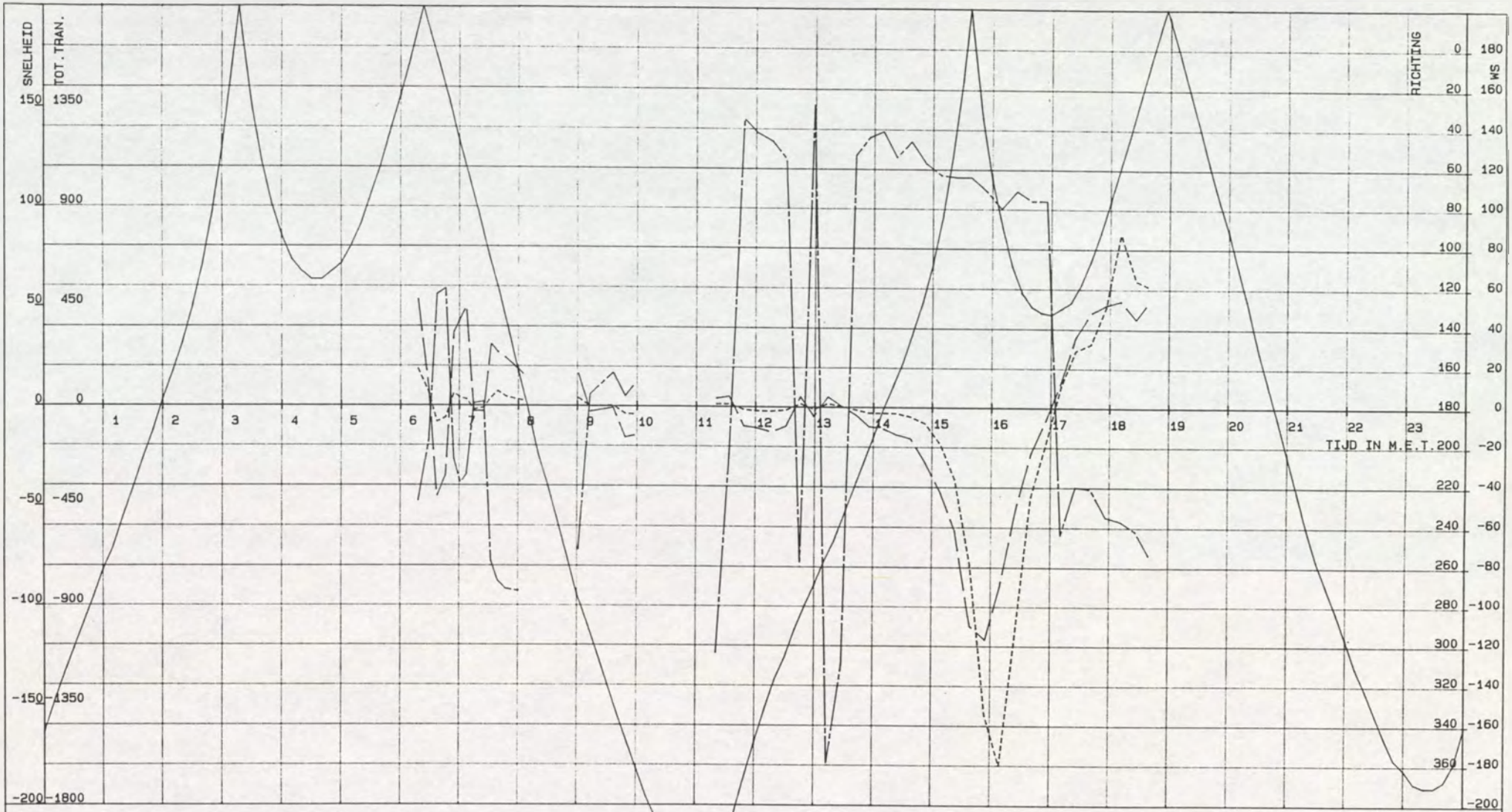

MEX ZIMMERMANGEUL RAAI 3 MP 6

_____ GETIJLIJN BAAL .cm. _ _ _ _ . SNELHEID.cm/s. ---------- TOTAAL TRANSPORT .g/ms. _____ RICHTING.deg. GEMID. V EN R; TOTAAL T OVER VERTIKAAL

VAARTUIG : PLUIMPOT
KASTNR. : 102.3.5-05
VISNR. : 102.3.3-09

POSITIE.X. : 68131
POSITIE.Y. : 379180

CYCLUSTIJD : 120
MIDD.TIJD : 120

DATUM : 17-05-1995
STARTTIJD : 06 u 15
EINDTIJD : 18 u 45

RIJKSWATERSTAAT
DIRECTIE ZEELAND
MEETDIENST

29. Krommen per meetniveau - slibconcentratie

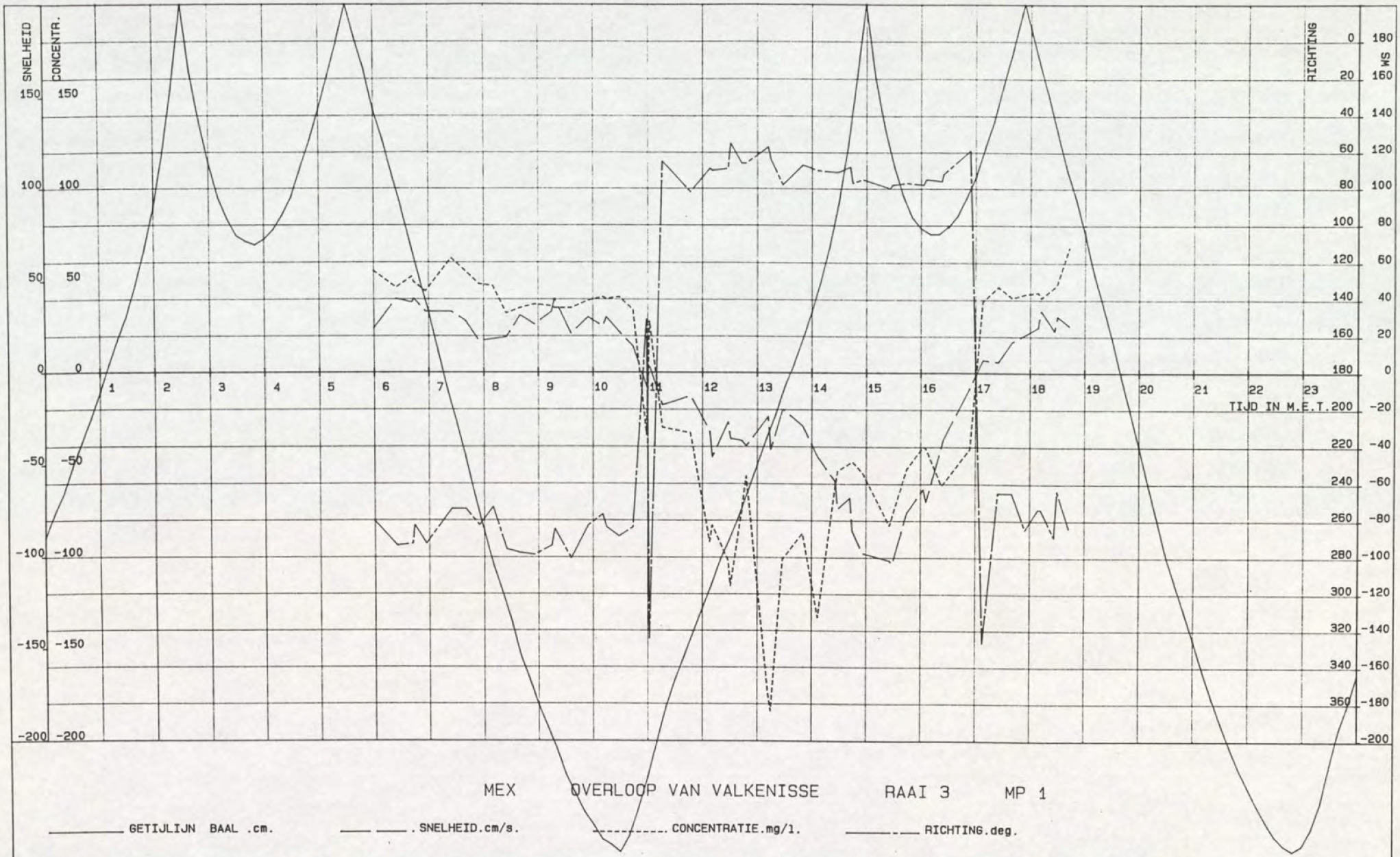

MEX OVERLOOP VAN VALKENISSE RAAI 3 MP 1

GETIJLIJN BAAL .cm. . SNELHEID.cm/s. CONCENTRATIE.mg/l. RICHTING.deg.

VAARTUIG : LODYCKE
KASTNR. : 102.3.5-06
VISNR. : 102.3.3-07

POSITIE.X. : 68259
POSITIE.Y. : 376376

CYCLUSTIJD : 120
MIDD.TIJD : 120

DATUM : 16-05-1995
STARTTIJD : 06 u 00
EINDTIJD : 18 u 55

AFSTAND TOT BODEM: 50 CM

RIJKSWATERSTAAT
DIRECTIE ZEELAND
MEETDIENST

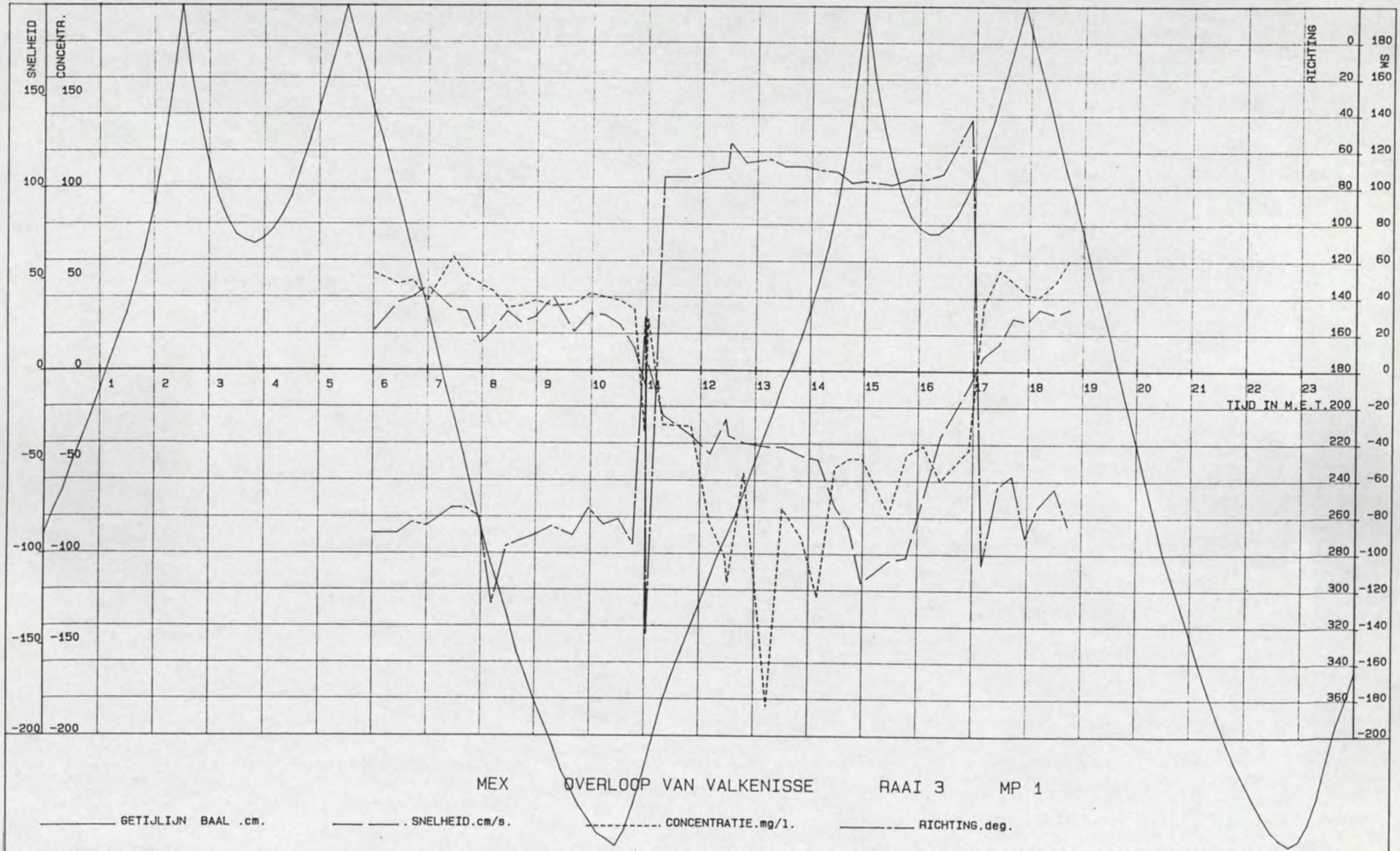

MEX OVERLOOP VAN VALKENISSE RAAI 3 MP 1

_____ GETIJLIJN BAAL .cm. — — . SNELHEID.cm/s. ---------- CONCENTRATIE.mg/l. _____ RICHTING.deg.

VAARTUIG : LODYCKE
KASTNR. : 102.3.5-06
VISNR. : 102.3.3-07

POSITIE.X. : 68259
POSITIE.Y. : 376376

CYCLUSTIJD : 120
MIDD.TIJD : 120

DATUM : 16-05-1995
STARTTIJD : 06 u 00
EINDTIJD : 18 u 55

AFSTAND TOT BODEM: 100 CM

RIJKSWATERSTAAT
DIRECTIE ZEELAND
MEETDIENST

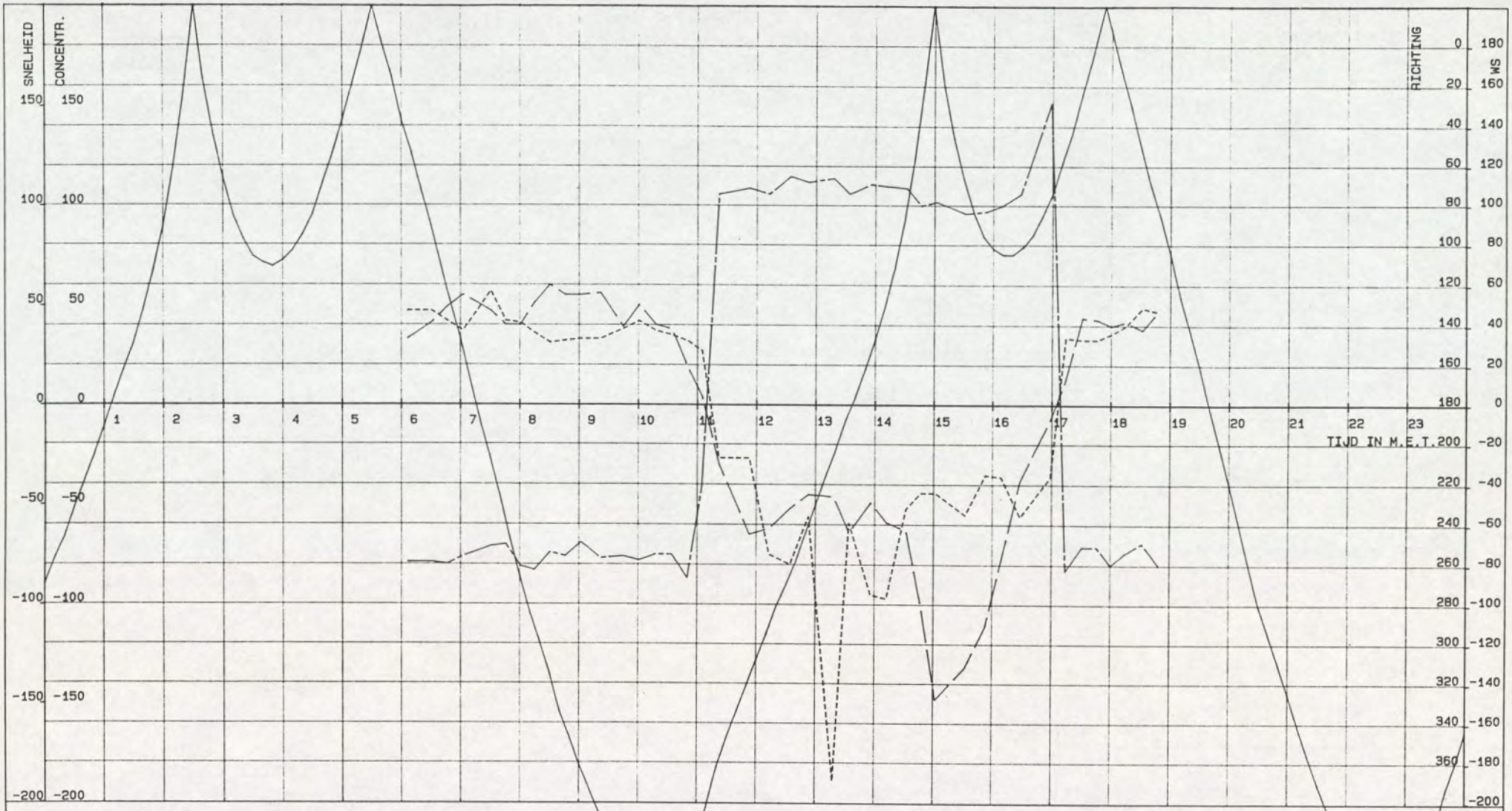

MEX OVERLOOP VAN VALKENISSE RAAI 3 MP 1

———— GETIJLIJN BAAL .cm. — — — . SNELHEID.cm/s. ---------- CONCENTRATIE.mg/l. ———.—.— RICHTING.deg.

VAARTUIG : LODYCKE
KASTNR. : 102.3.5-06
VISNR. : 102.3.3-07

POSITIE.X. : 68259
POSITIE.Y. : 376376

CYCLUSTIJD : 120
MIDD.TIJD : 120

DATUM : 16-05-1995
STARTTIJD : 06 u 00
EINDTIJD : 18 u 55

AFSTAND TOT BODEM: 300 CM

RIJKSWATERSTAAT
DIRECTIE ZEELAND
MEETDIENST

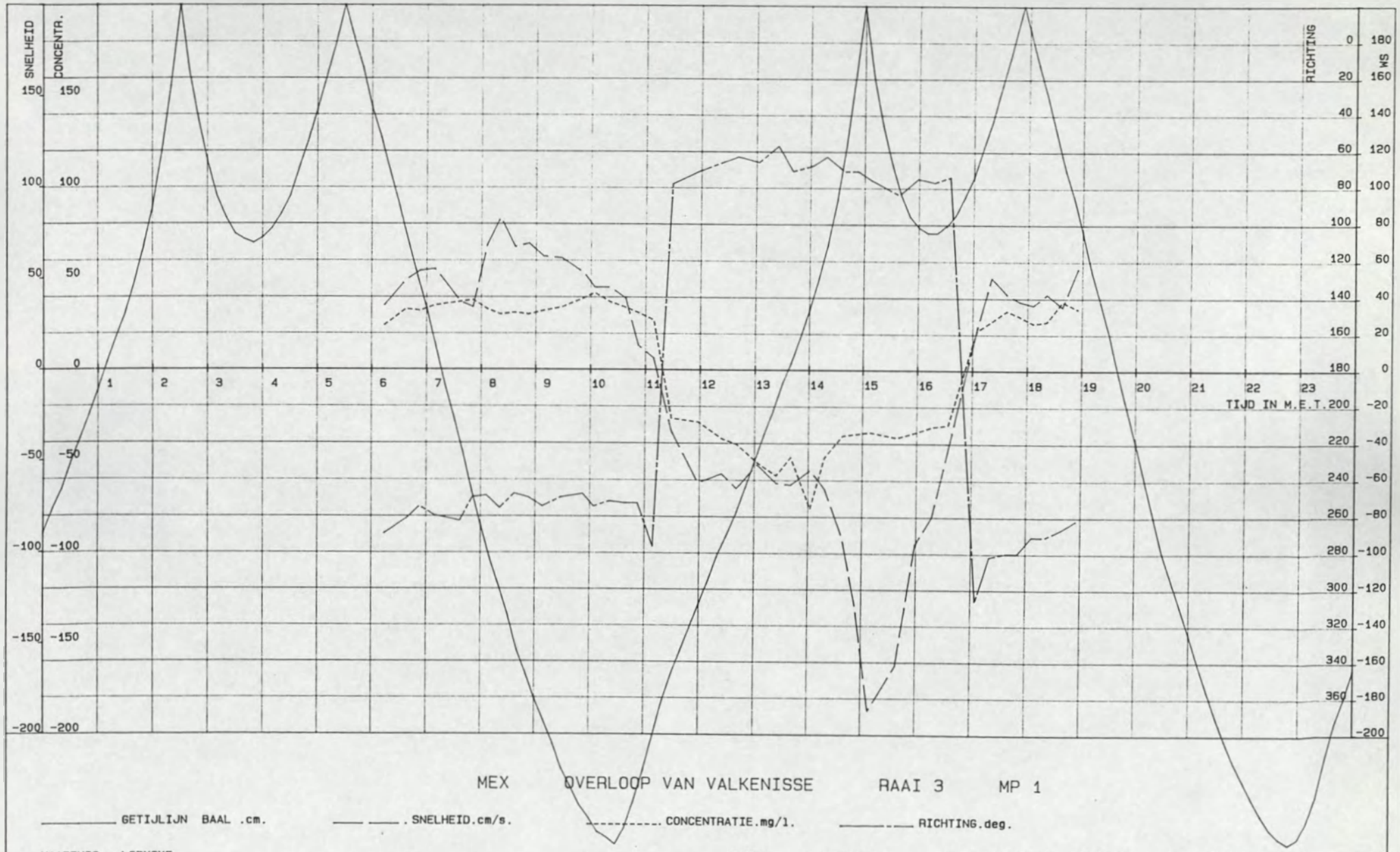

MEX OVERLOOP VAN VALKENISSE RAAI 3 MP 1

———— GETIJLIJN BAAL .cm. — — — . SNELHEID.cm/s. ---------- CONCENTRATIE.mg/l. ———— — — RICHTING.deg.

VAARTUIG : LODYCKE
KASTNR. : 102.3.5-06
VISNR. : 102.3.3-07

POSITIE.X. : 68259
POSITIE.Y. : 376376

CYCLUSTIJD : 120
MIDD.TIJD : 120

DATUM : 16-05-1995
STARTTIJD : 06 u 00
EINDTIJD : 18 u 55

AFSTAND TOT OPP. : 200 CM

RIJKSWATERSTAAT
DIRECTIE ZEELAND
MEETDIENST

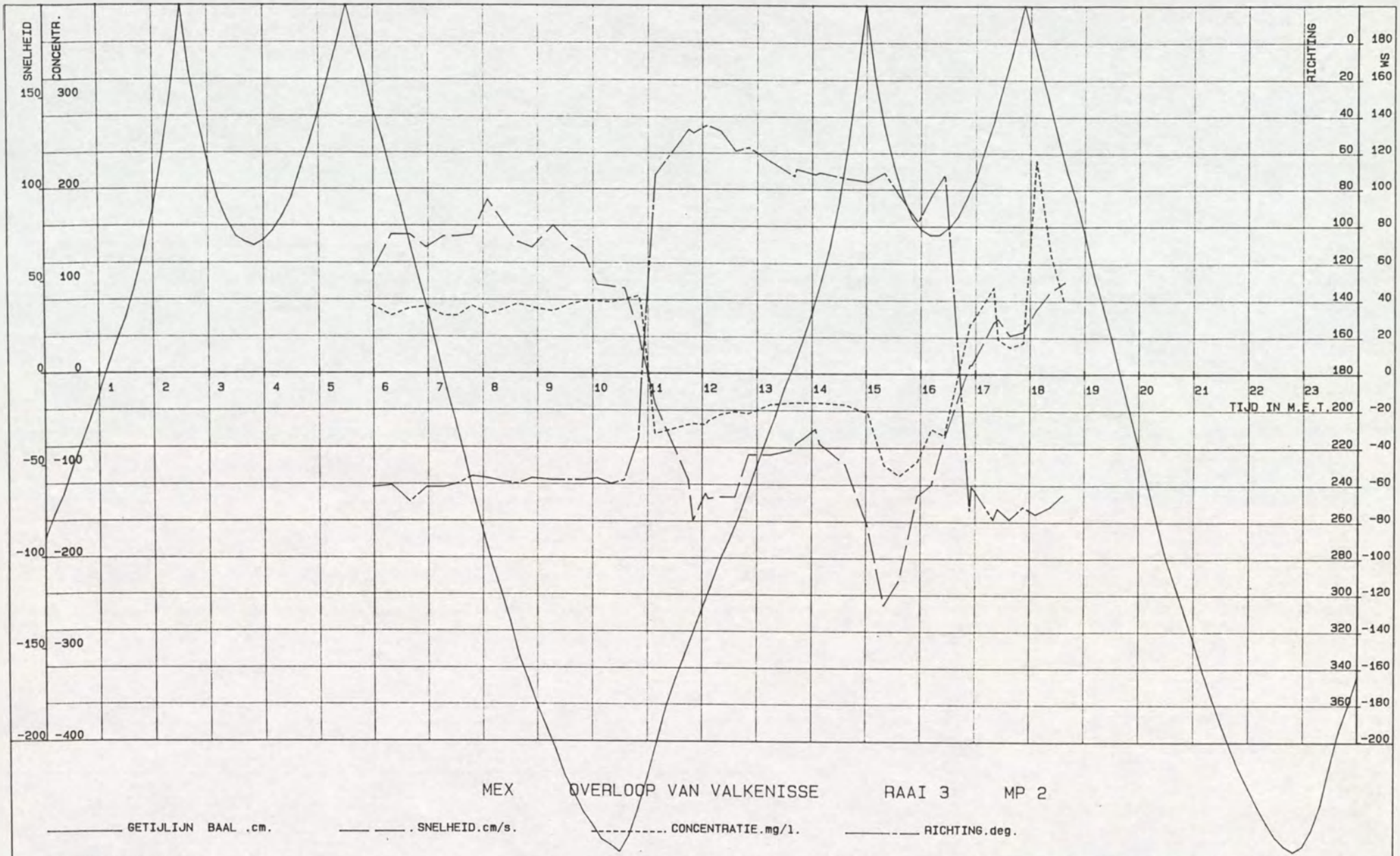

MEX OVERLOOP VAN VALKENISSE RAAI 3 MP 2

_____ GETIJLIJN BAAL .cm. — — — . SNELHEID.cm/s. ---------. CONCENTRATIE.mg/l. _____ _ _ RICHTING.deg.

VAARTUIG : HOUTVLIET
KASTNR. : 102.3.5-09
VISNR. : 102.3.3-04

POSITIE.X. : 68100
POSITIE.Y. : 377206

CYCLUSTIJD : 120
MIDD.TIJD : 120

DATUM : 16-05-1995
STARTTIJD : 05 u 59
EINDTIJD : 18 u 52

AFSTAND TOT BODEM: 50 CM

RIJKSWATERSTAAT
DIRECTIE ZEELAND
MEETDIENST

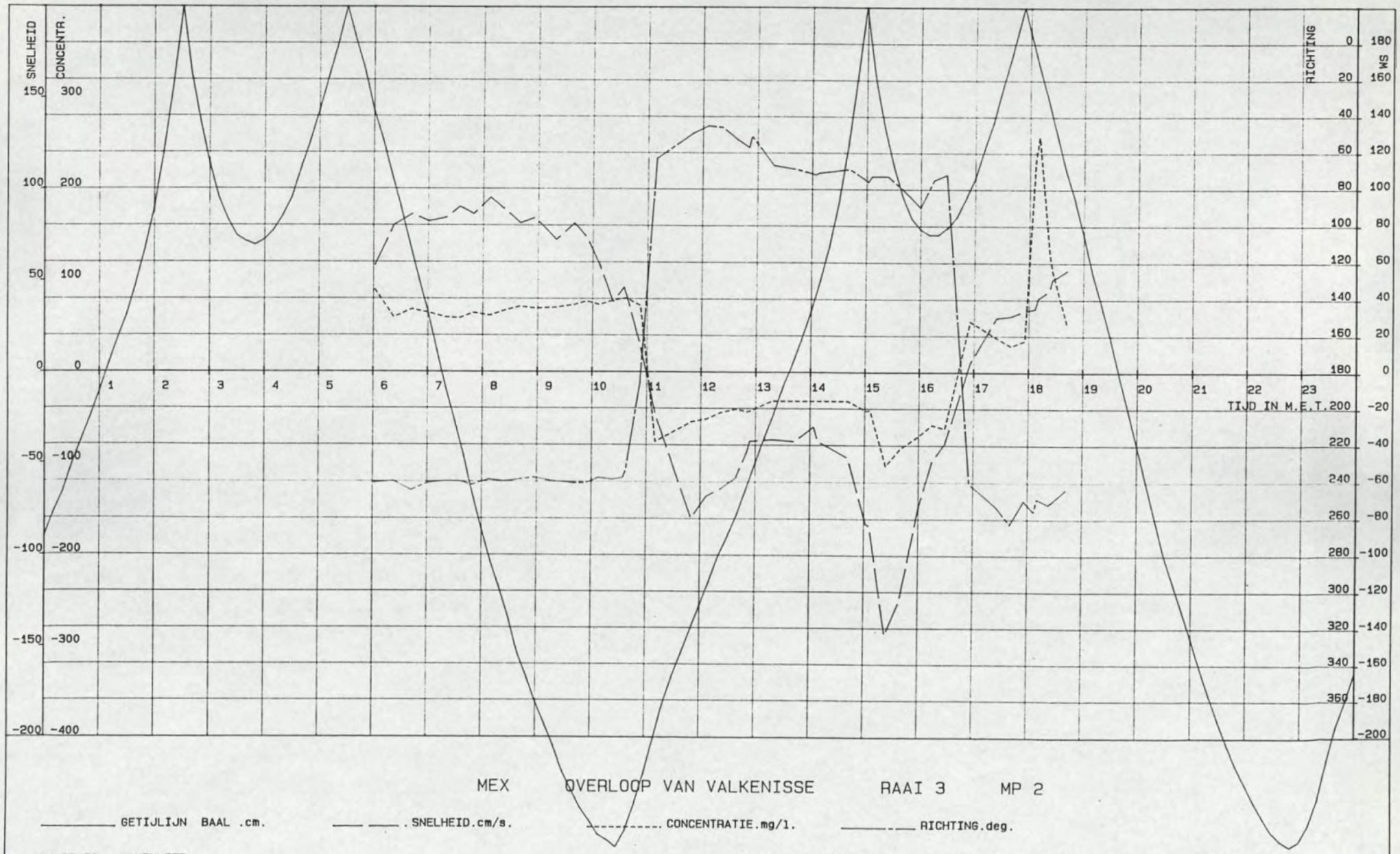

MEX OVERLOOP VAN VALKENISSE RAAI 3 MP 2

GETIJLIJN BAAL .cm. . SNELHEID.cm/s. CONCENTRATIE.mg/l. RICHTING.deg.

VAARTUIG : HOUTVLIET
KASTNR. : 102.3.5-09
VISNR. : 102.3.3-04

POSITIE.X. : 68100
POSITIE.Y. : 377206

CYCLUSTIJD : 120
MIDD.TIJD : 120

DATUM : 16-05-1995
STARTTIJD : 05 u 59
EINDTIJD : 18 u 52

AFSTAND TOT BODEM: 100 CM

RIJKSWATERSTAAT
DIRECTIE ZEELAND
MEETDIENST

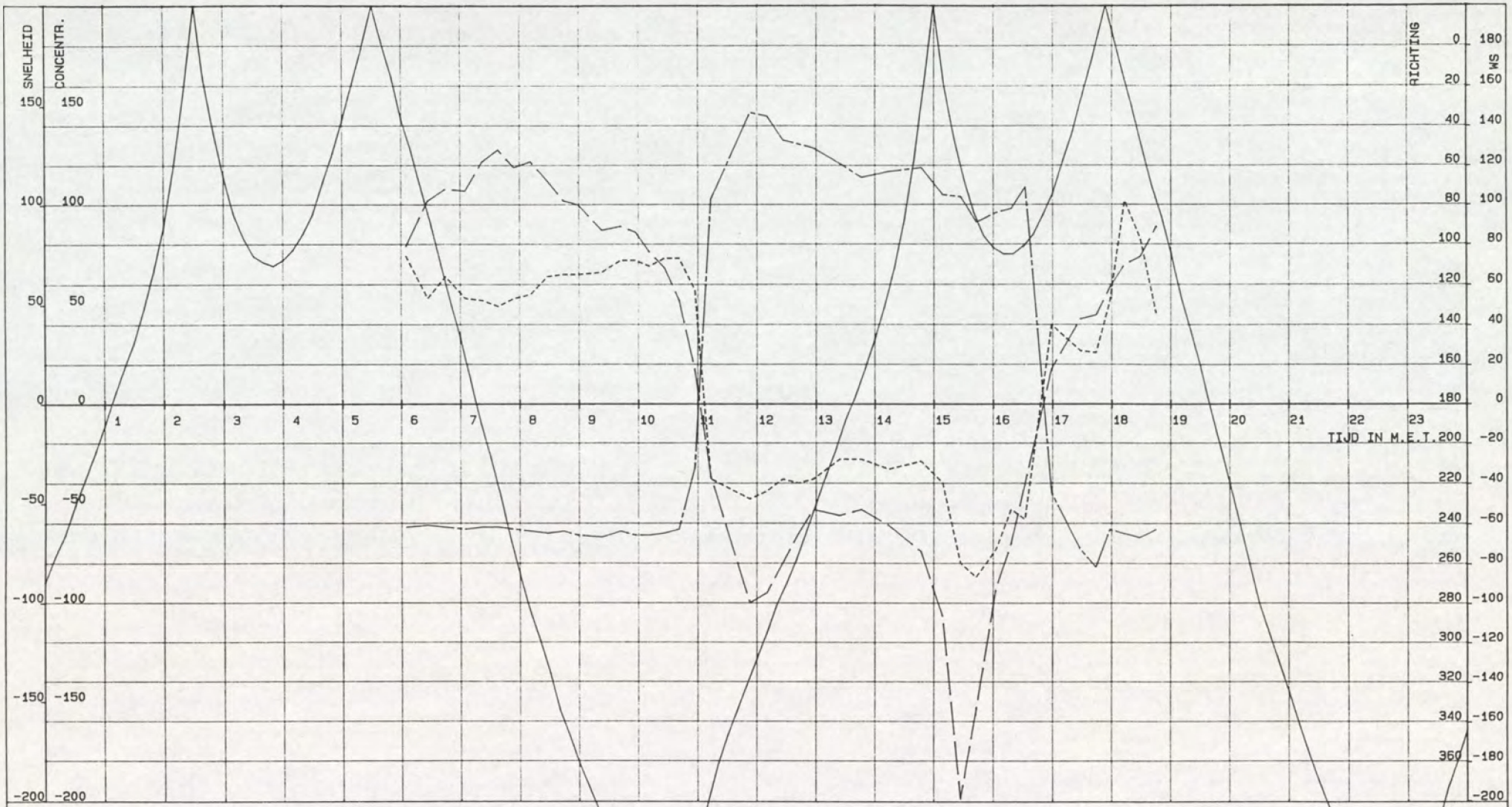

MEX OVERLOOP VAN VALKENISSE RAAI 3 MP 2

GETIJLIJN BAAL .cm. . SNELHEID.cm/s. CONCENTRATIE.mg/l. RICHTING.deg.

VAARTUIG : HOUTVLIET
KASTNR. : 102.3.5-09
VISNR. : 102.3.3-04

POSITIE.X. : 68100
POSITIE.Y. : 377206

CYCLUSTIJD : 120
MIDD.TIJD : 120

DATUM : 16-05-1995
STARTTIJD : 05 u 59
EINDTIJD : 18 u 52

AFSTAND TOT BODEM: 300 CM

RIJKSWATERSTAAT
DIRECTIE ZEELAND
MEETDIENST

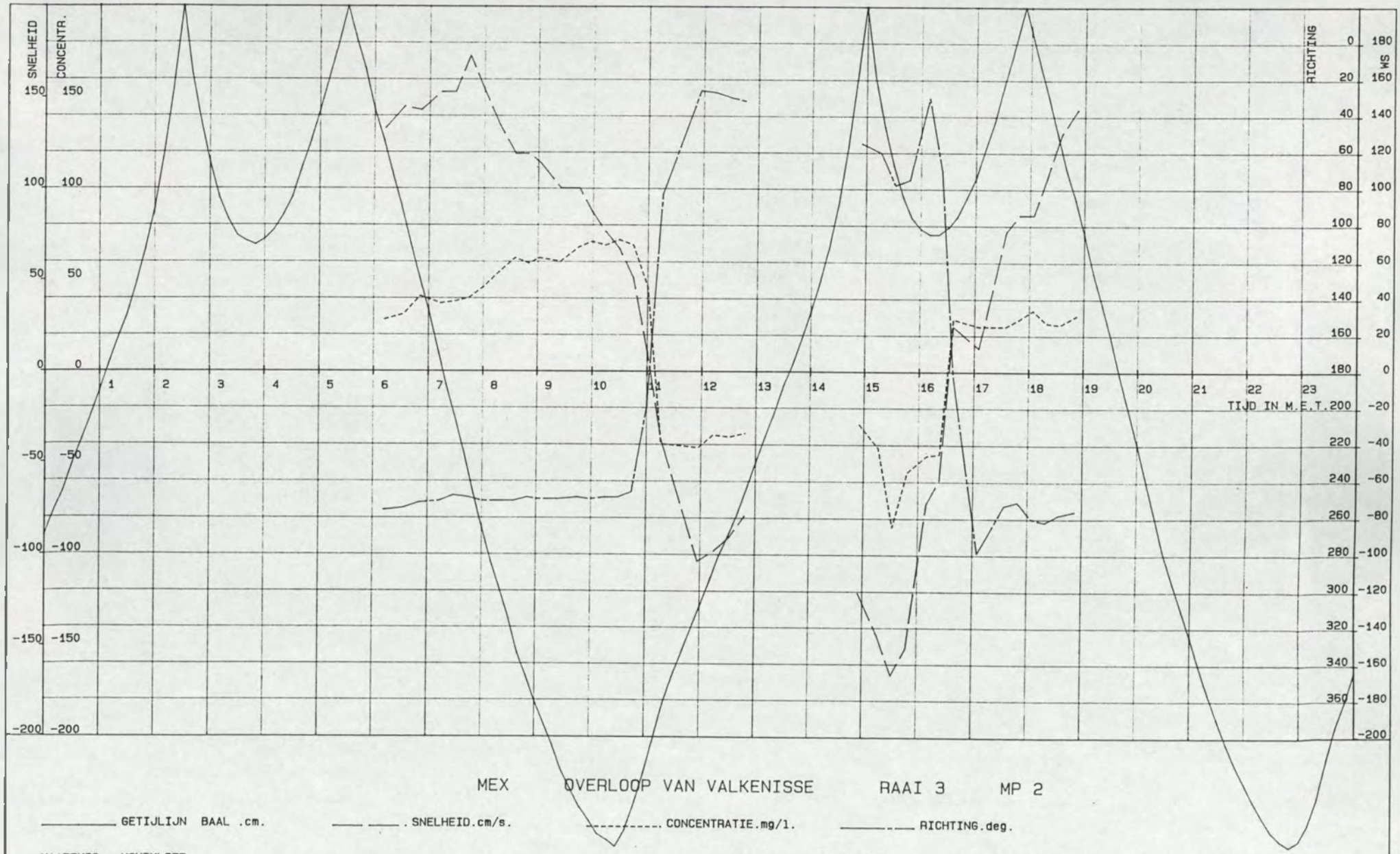
SNELHEID
CONCENTR.
RICHTING
WS
TIJD IN M.E.T.
MEX OVERLOOP VAN VALKENISSE RAAI 3 MP 2
GETIJLIJN BAAL .cm.
. SNELHEID.cm/s.
CONCENTRATIE.mg/l.
RICHTING.deg.
VAARTUIG : HOUTVLIET
KASTNR. : 102.3.5-09
VISNR. : 102.3.3-04
POSITIE.X. : 68100
POSITIE.Y. : 377206
CYCLUSTIJD : 120
MIDD.TIJD : 120
DATUM : 16-05-1995
STARTTIJD : 05 u 59
EINDTIJD : 18 u 52
AFSTAND TOT OPP. : 200 CM
RIJKSWATERSTAAT
DIRECTIE ZEELAND
MEETDIENST

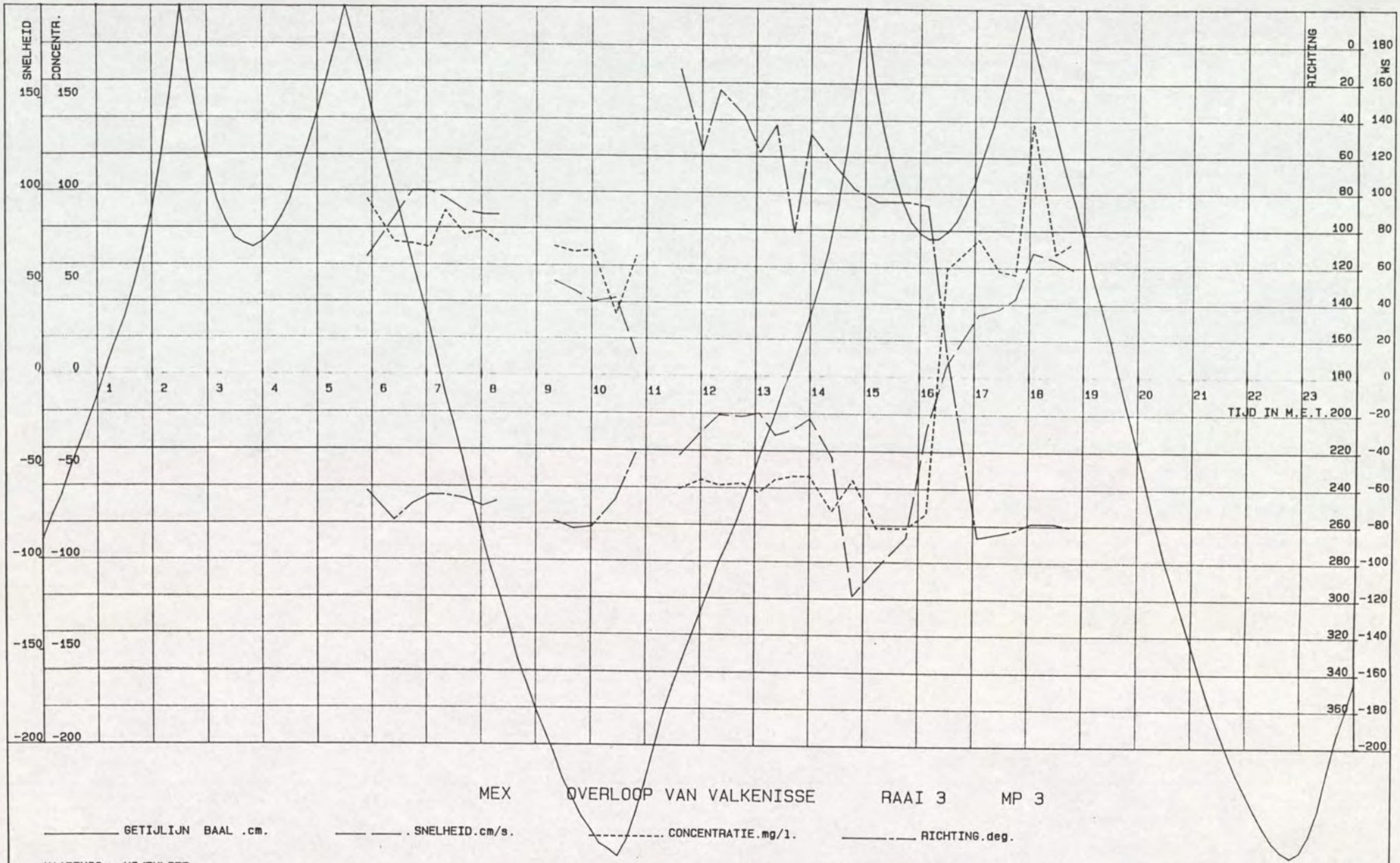

VAARTUIG : WIJTVLIET
KASTNR. : 102.3.5-07
VISNR. : 102.3.3-10

POSITIE.X. : 67919
POSITIE.Y. : 377409

CYCLUSTIJD : 120
MIDD.TIJD : 120

DATUM : 16-05-1995
STARTTIJD : 05 u 55
EINDTIJD : 19 u 02

AFSTAND TOT BODEM: 20 CM

RIJKSWATERSTAAT
DIRECTIE ZEELAND
MEETDIENST

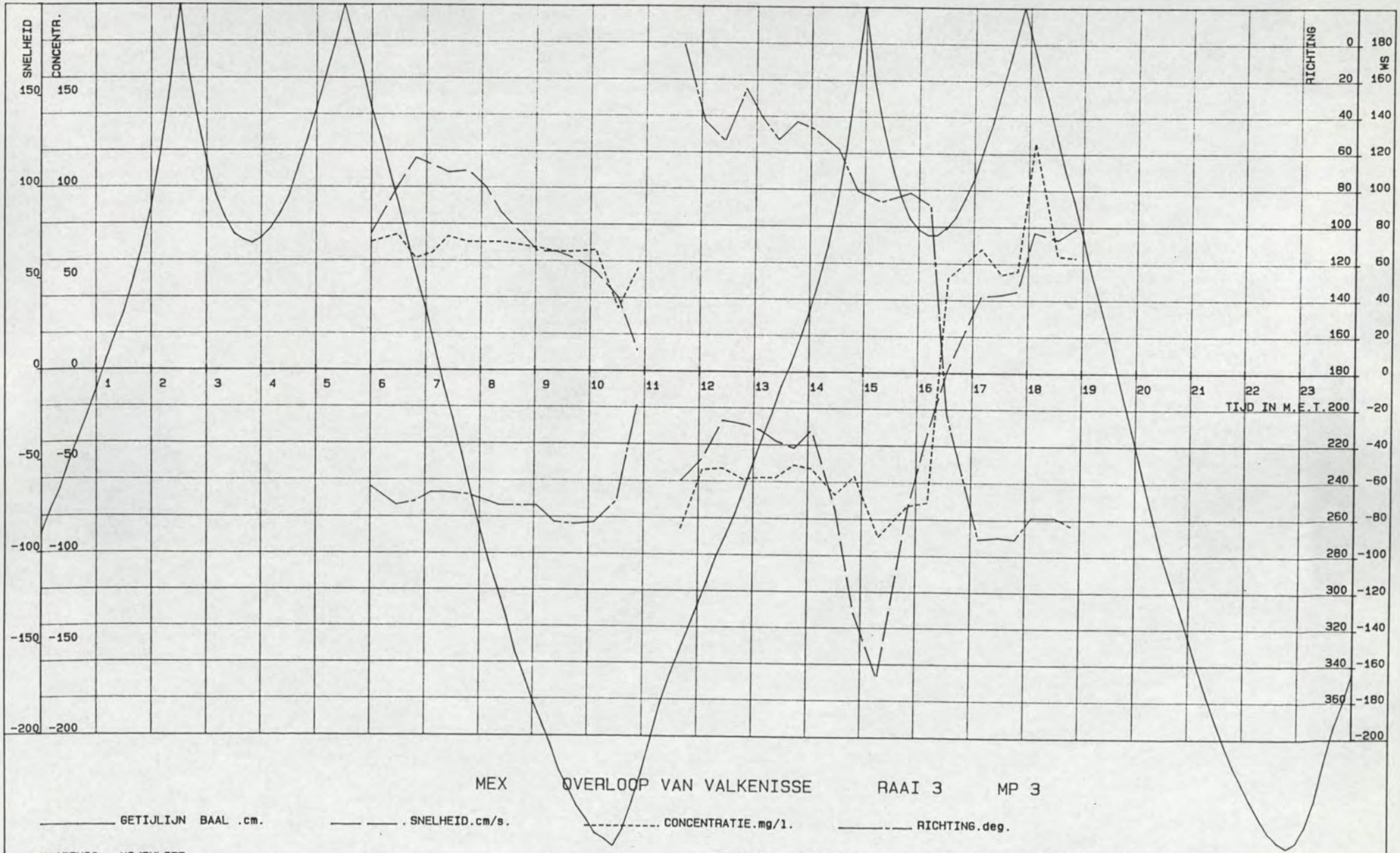
SNELHEID
CONCENTR.
RICHTING
WS
TIJD IN M.E.T.
MEX OVERLOOP VAN VALKENISSE RAAI 3 MP 3
GETIJLIJN BAAL .cm.
. SNELHEID.cm/s.
CONCENTRATIE.mg/l.
RICHTING.deg.
VAARTUIG : WIJTVLIET
KASTNR. : 102.3.5-07
VISNR. : 102.3.3-10
POSITIE.X. : 67919
POSITIE.Y. : 377409
CYCLUSTIJD : 120
MIDD.TIJD : 120
DATUM : 16-05-1995
STARTTIJD : 05 u 55
EINDTIJD : 19 u 02
AFSTAND TOT BODEM: 100 CM
RIJKSWATERSTAAT
DIRECTIE ZEELAND
MEETDIENST

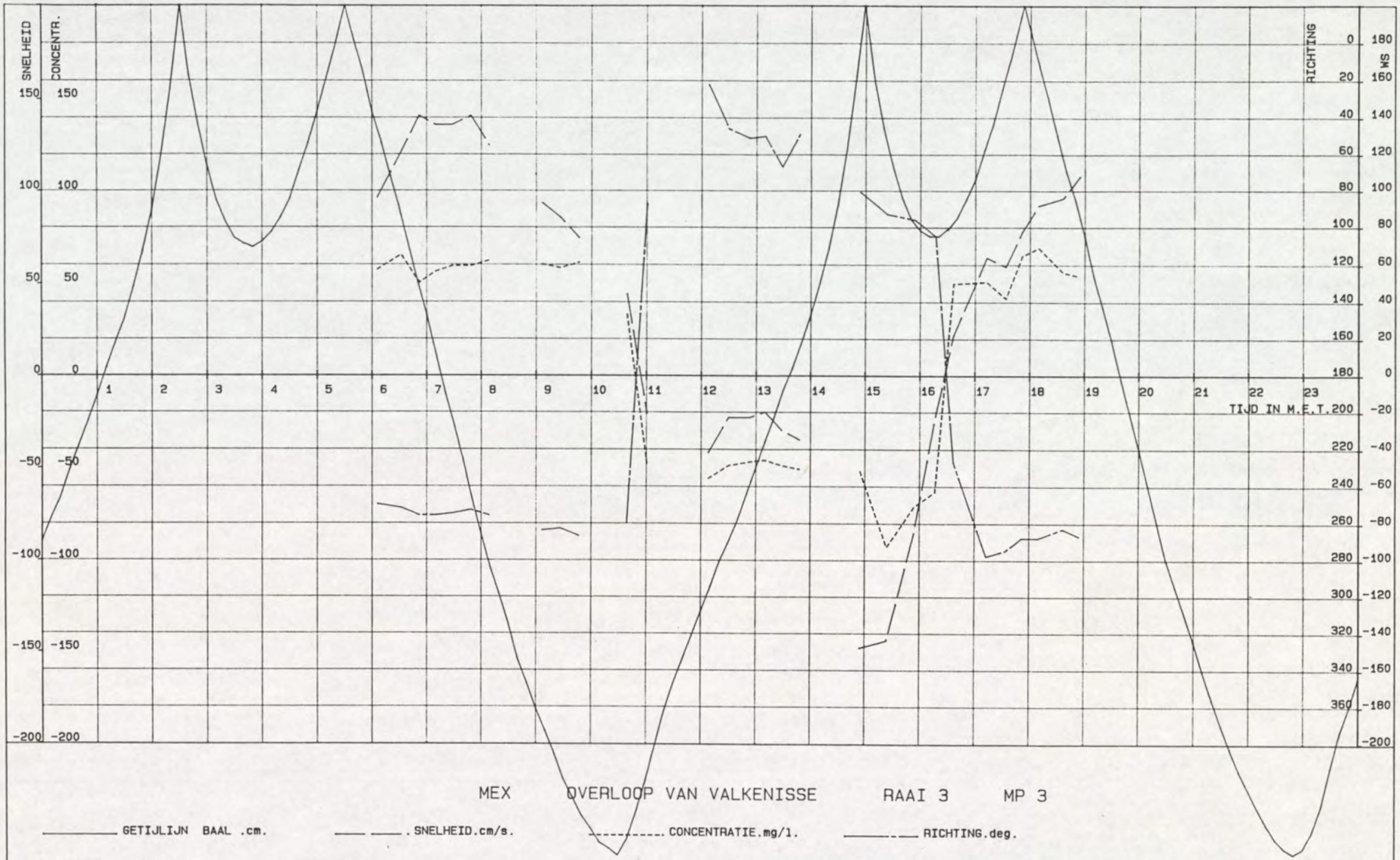

MEX OVERLOOP VAN VALKENISSE RAAI 3 MP 3

GETIJLIJN BAAL .cm. . SNELHEID.cm/s. CONCENTRATIE.mg/l. RICHTING.deg.

VAARTUIG : WIJTVLIET
KASTNR. : 102.3.5-07
VISNR. : 102.3.3-10

POSITIE.X. : 67919
POSITIE.Y. : 377409

CYCLUSTIJD : 120
MIDD.TIJD : 120

DATUM : 16-05-1995
STARTTIJD : 05 u 55
EINDTIJD : 19 u 02

AFSTAND TOT BODEM: 300 CM

RIJKSWATERSTAAT
DIRECTIE ZEELAND
MEETDIENST

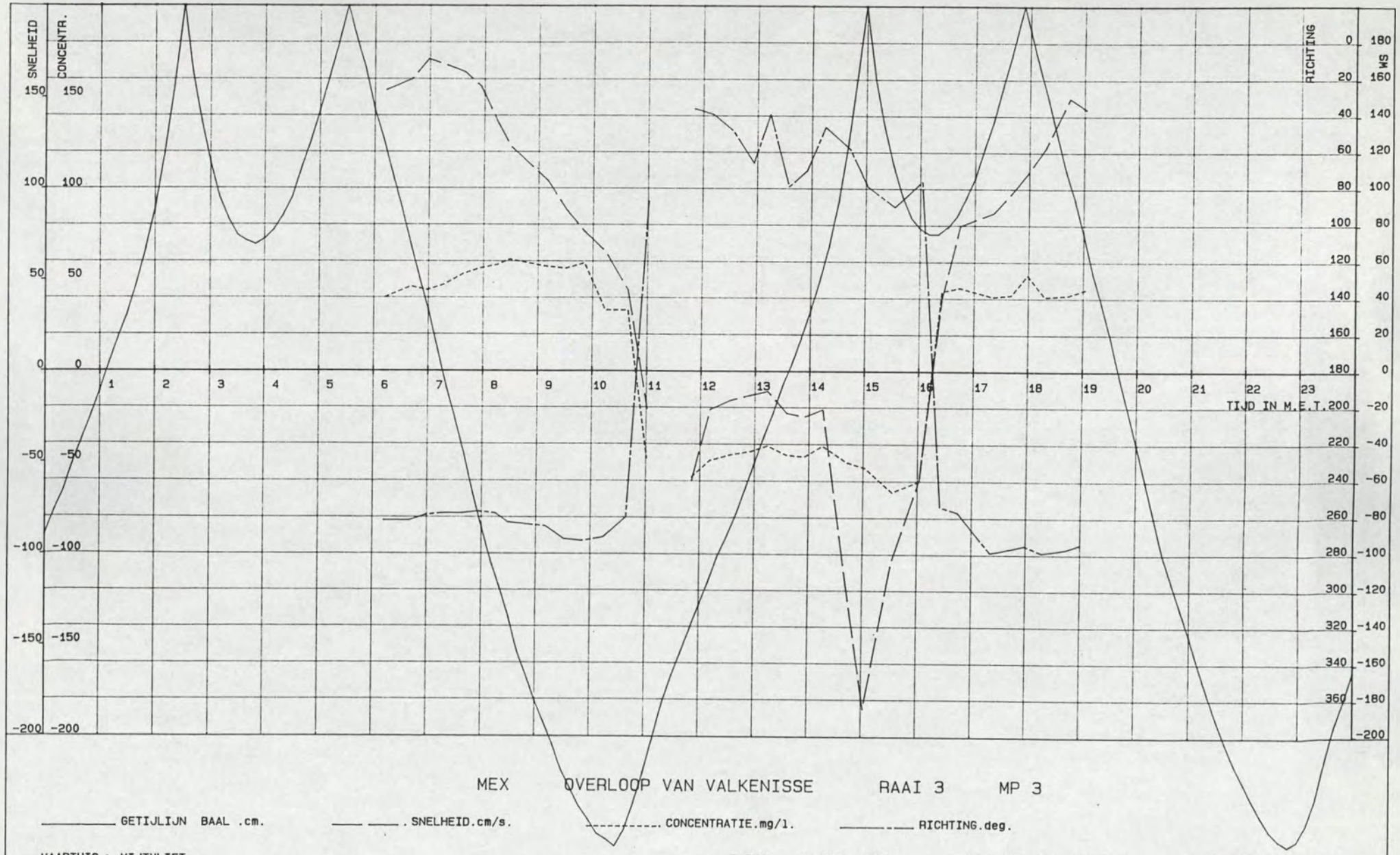

MEX OVERLOOP VAN VALKENISSE RAAI 3 MP 3

_____ GETIJLIJN BAAL .cm. _ _ _ _ . SNELHEID.cm/s. ---------- . CONCENTRATIE.mg/l. _____ _ _ RICHTING.deg.

VAARTUIG : WIJTVLIET
KASTNR. : 102.3.5-07
VISNR. : 102.3.3-10

POSITIE.X. : 67919
POSITIE.Y. : 377409

CYCLUSTIJD : 120
MIDD.TIJD : 120

DATUM : 16-05-1995
STARTTIJD : 05 u 55
EINDTIJD : 19 u 02

AFSTAND TOT OPP. : 200 CM

RIJKSWATERSTAAT
DIRECTIE ZEELAND
MEETDIENST

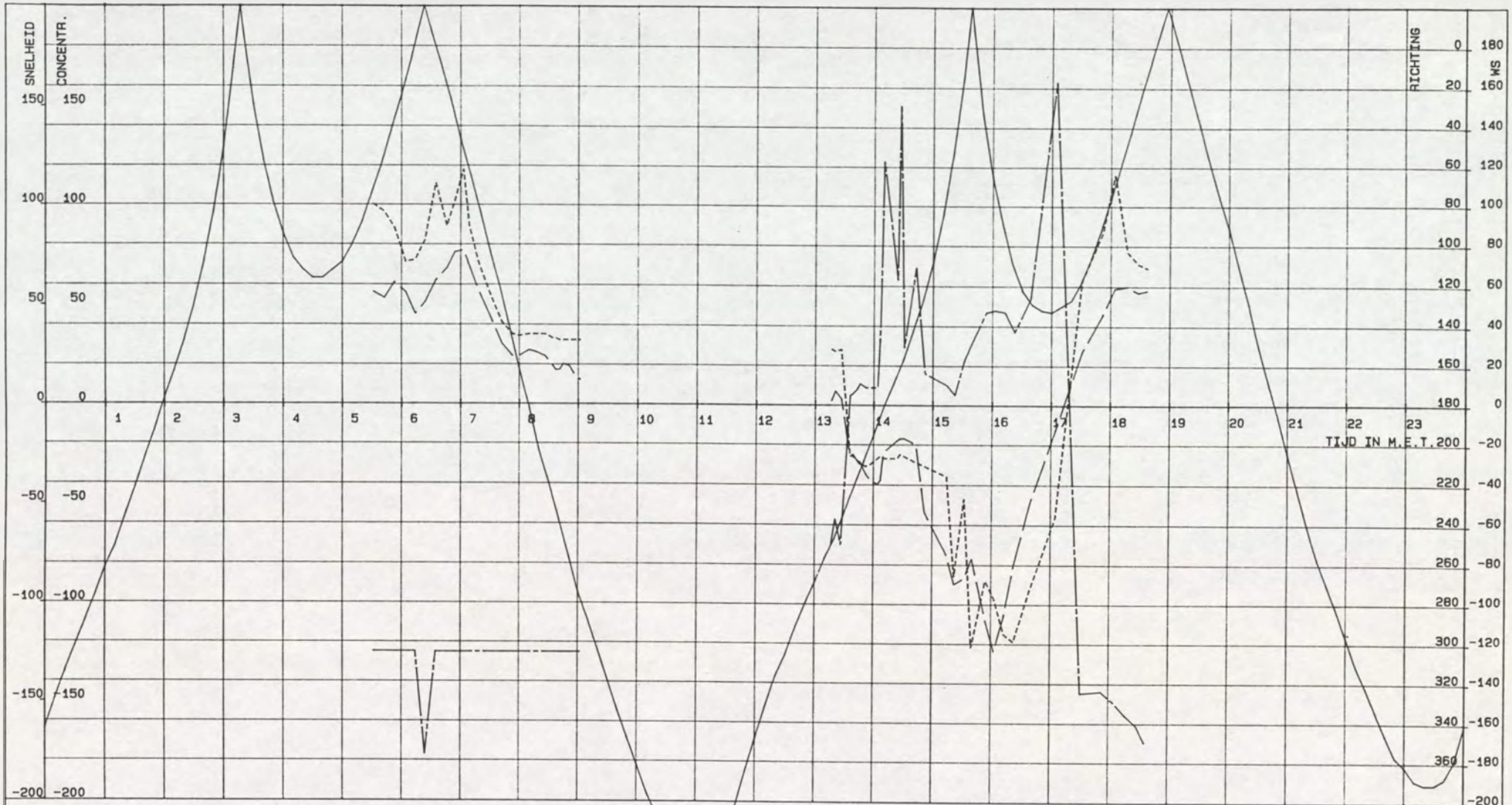

MEX ZIMMERMANGEUL RAAI 3 MP 4

GETIJLIJN BAAL .cm. . SNELHEID.cm/s. CONCENTRATIE.mg/l. RICHTING.deg.

VAARTUIG : STEENVLIET
KASTNR. : 102.3.5-09
VISNR. : 102.3.3-02

POSITIE.X. : 68091
POSITIE.Y. : 378918

CYCLUSTIJD : 120
MIDD.TIJD : 120

DATUM : 17-05-1995
STARTTIJD : 05 u 32
EINDTIJD : 18 u 42

AFSTAND TOT BODEM: 50 CM

RIJKSWATERSTAAT
DIRECTIE ZEELAND
MEETDIENST

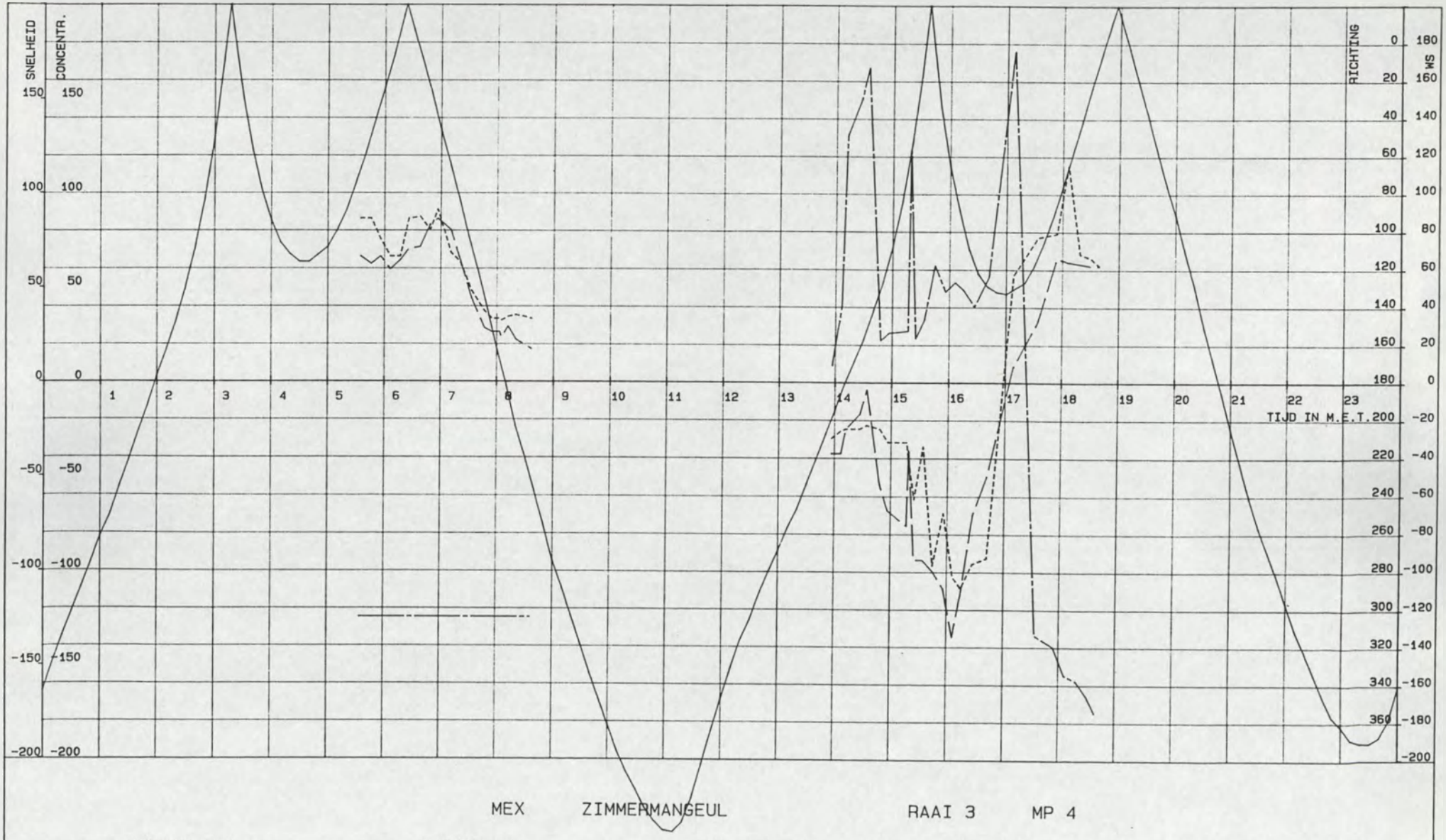

MEX ZIMMERMANGEUL RAAI 3 MP 4

_____ GETIJLIJN BAAL .cm. — — . SNELHEID.cm/s. ---------- CONCENTRATIE.mg/l. _____ . _____ RICHTING.deg.

VAARTUIG : STEENVLIET
KASTNR. : 102.3.5-09
VISNR. : 102.3.3-02

POSITIE.X. : 68091
POSITIE.Y. : 378918

CYCLUSTIJD : 120
MIDD.TIJD : 120

DATUM : 17-05-1995
STARTTIJD : 05 u 32
EINDTIJD : 18 u 42

AFSTAND TOT BODEM: 100 CM

RIJKSWATERSTAAT
DIRECTIE ZEELAND
MEETDIENST

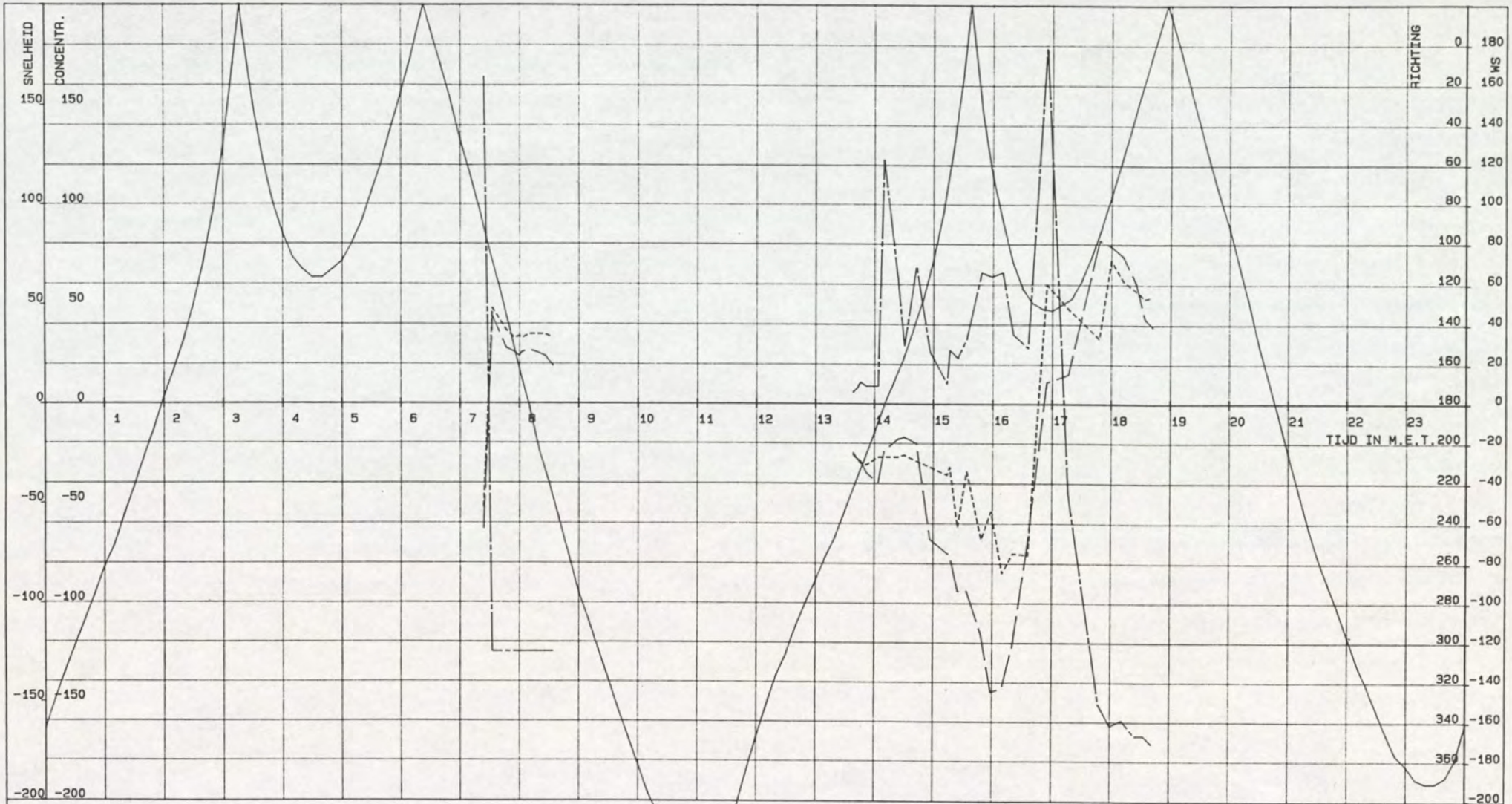

MEX ZIMMERMANGEUL RAAI 3 MP 4

_____ GETIJLIJN BAAL .cm. _ _ _ _ . SNELHEID.cm/s. ---------- CONCENTRATIE.mg/l. _____ _ _ RICHTING.deg.

VAARTUIG : STEENVLIET
KASTNR. : 102.3.5-09
VISNR. : 102.3.3-02

POSITIE.X. : 68091
POSITIE.Y. : 378918

CYCLUSTIJD : 120
MIDD.TIJD : 120

DATUM : 17-05-1995
STARTTIJD : 05 u 32
EINDTIJD : 18 u 42

AFSTAND TOT OPP. : 100 CM

RIJKSWATERSTAAT
DIRECTIE ZEELAND
MEETDIENST

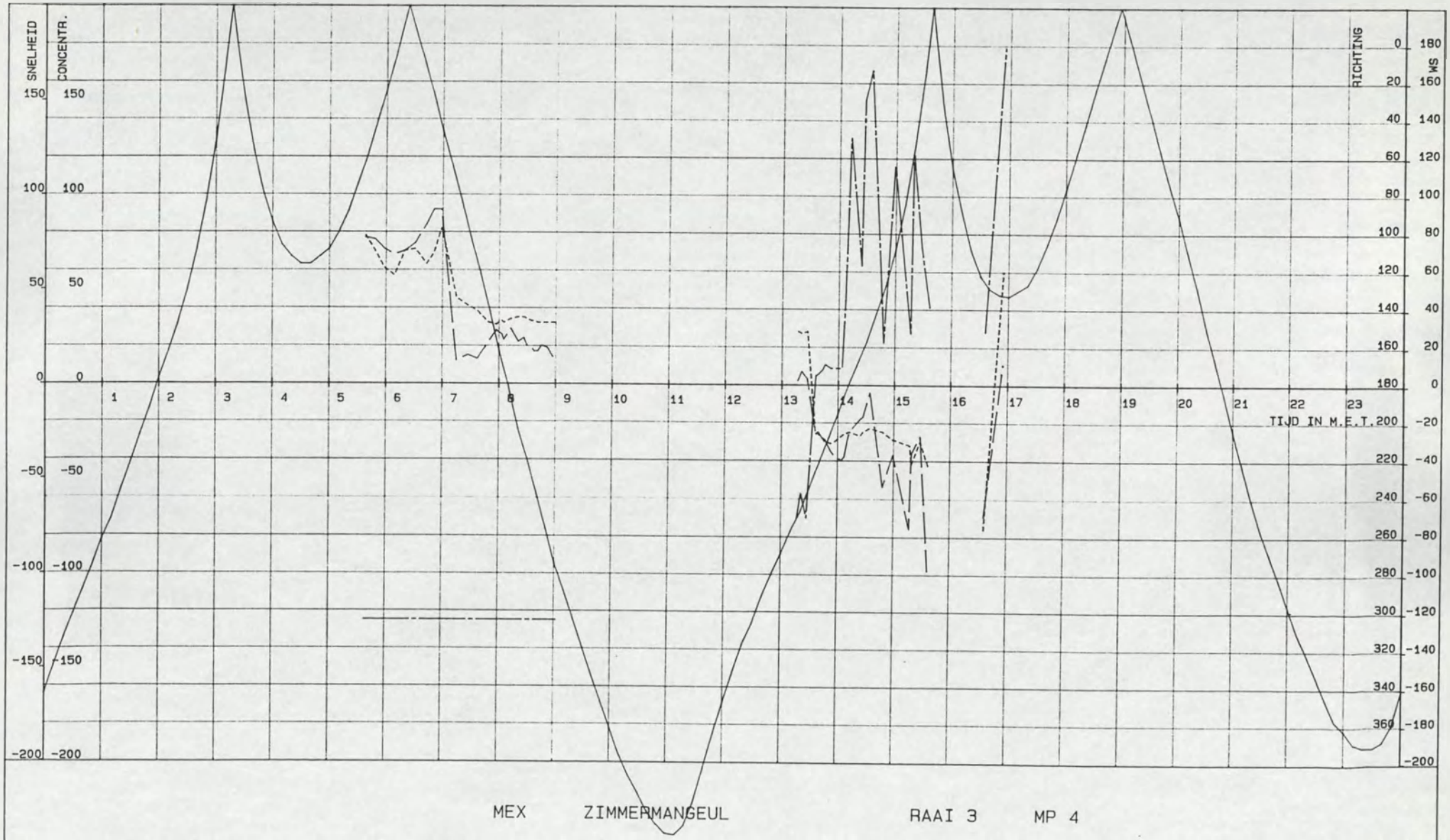

MEX ZIMMERMANGEUL RAAI 3 MP 4

_____ GETIJLIJN BAAL .cm. — — — . SNELHEID.cm/s. ---------- CONCENTRATIE.mg/l. _____ . _____ RICHTING.deg.

VAARTUIG : STEENVLIET
KASTNR. : 102.3.5-09
VISNR. : 102.3.3-02

POSITIE.X. : 68091
POSITIE.Y. : 378918

CYCLUSTIJD : 120
MIDD.TIJD : 120

DATUM : 17-05-1995
STARTTIJD : 05 u 32
EINDTIJD : 18 u 42

AFSTAND TOT OPP. : 50 CM

RIJKSWATERSTAAT
DIRECTIE ZEELAND
MEETDIENST

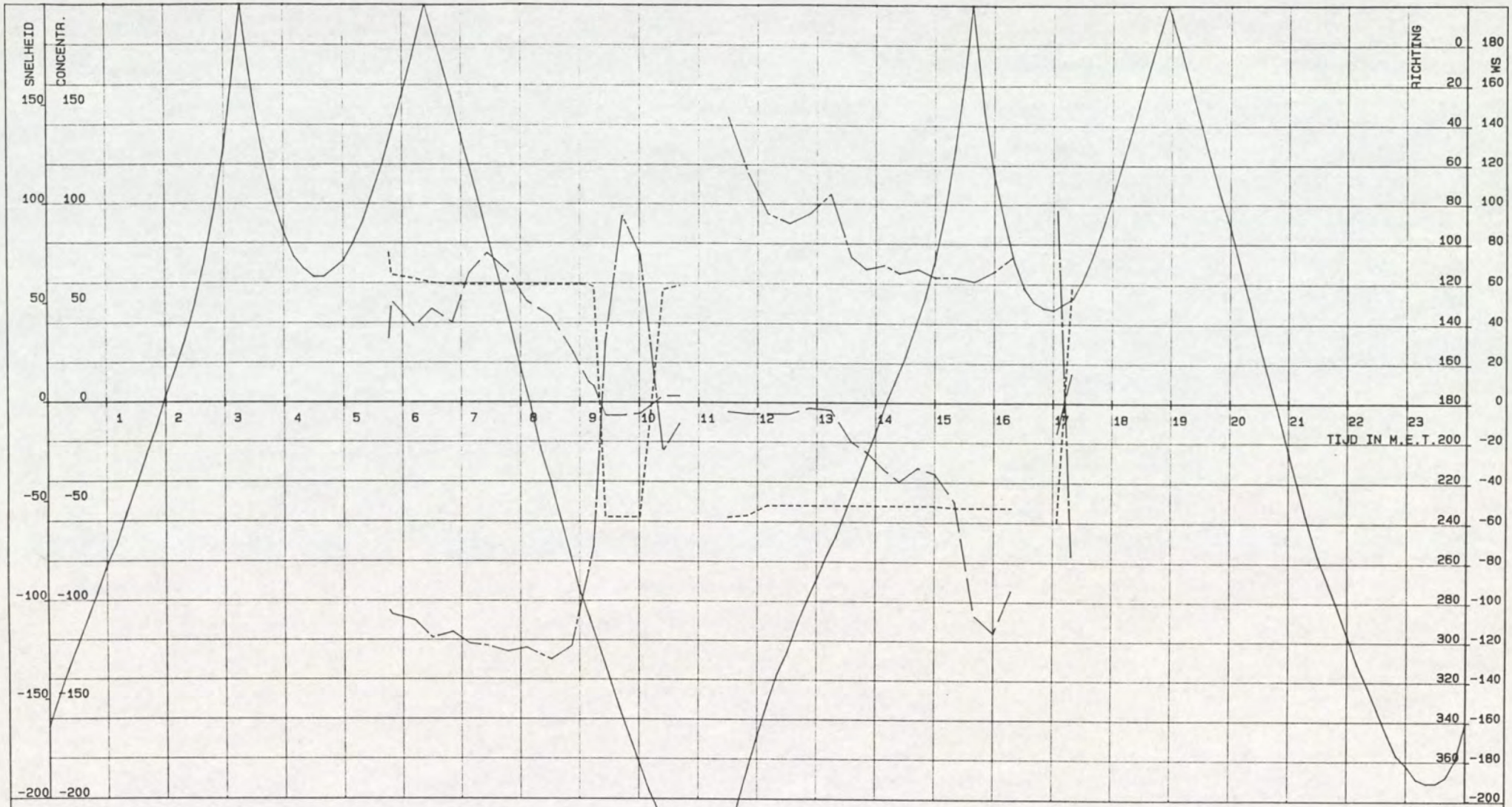

MEX ZIMMERMANGEUL RAAI 3 MP 5

GETIJLIJN BAAL .cm. . SNELHEID.cm/s. CONCENTRATIE.mg/l. RICHTING.deg.

VAARTUIG : SIERIX
KASTNR. : 102.3.5-03
VISNR. : 102.3.3-01

POSITIE.X. : 68206
POSITIE.Y. : 379048

CYCLUSTIJD : 120
MIDD.TIJD : 120

DATUM : 17-05-1995
STARTTIJD : 05 u 46
EINDTIJD : 18 u 37

AFSTAND TOT BODEM: 50 CM

RIJKSWATERSTAAT
DIRECTIE ZEELAND
MEETDIENST

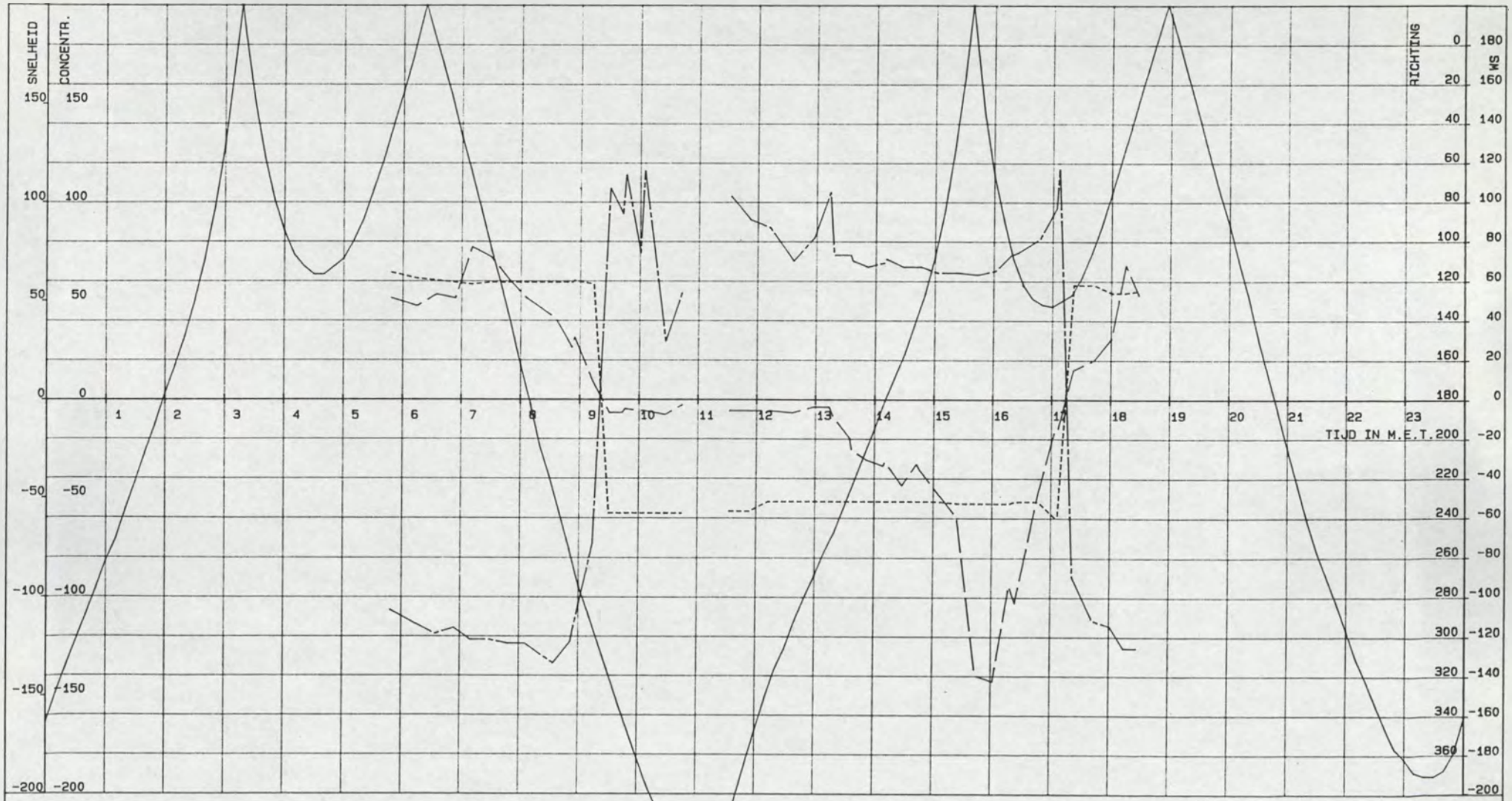

MEX ZIMMERMANGEUL RAAI 3 MP 5

GETIJLIJN BAA .cm. . SNELHEID.cm/s. . CONCENTRATIE.mg/l. RICHTING.deg.

VAARTUIG : SIERIX
KASTNR. : 102.3.5-03
VISNR. : 102.3.3-01

POSITIE.X. : 68206
POSITIE.Y. : 379048

CYCLUSTIJD : 120
MIDD.TIJD : 120

DATUM : 17-05-1995
STARTTIJD : 05 u 46
EINDTIJD : 18 u 37

AFSTAND TOT BODEM: 100 CM

RIJKSWATERSTAAT
DIRECTIE ZEELAND
MEETDIENST

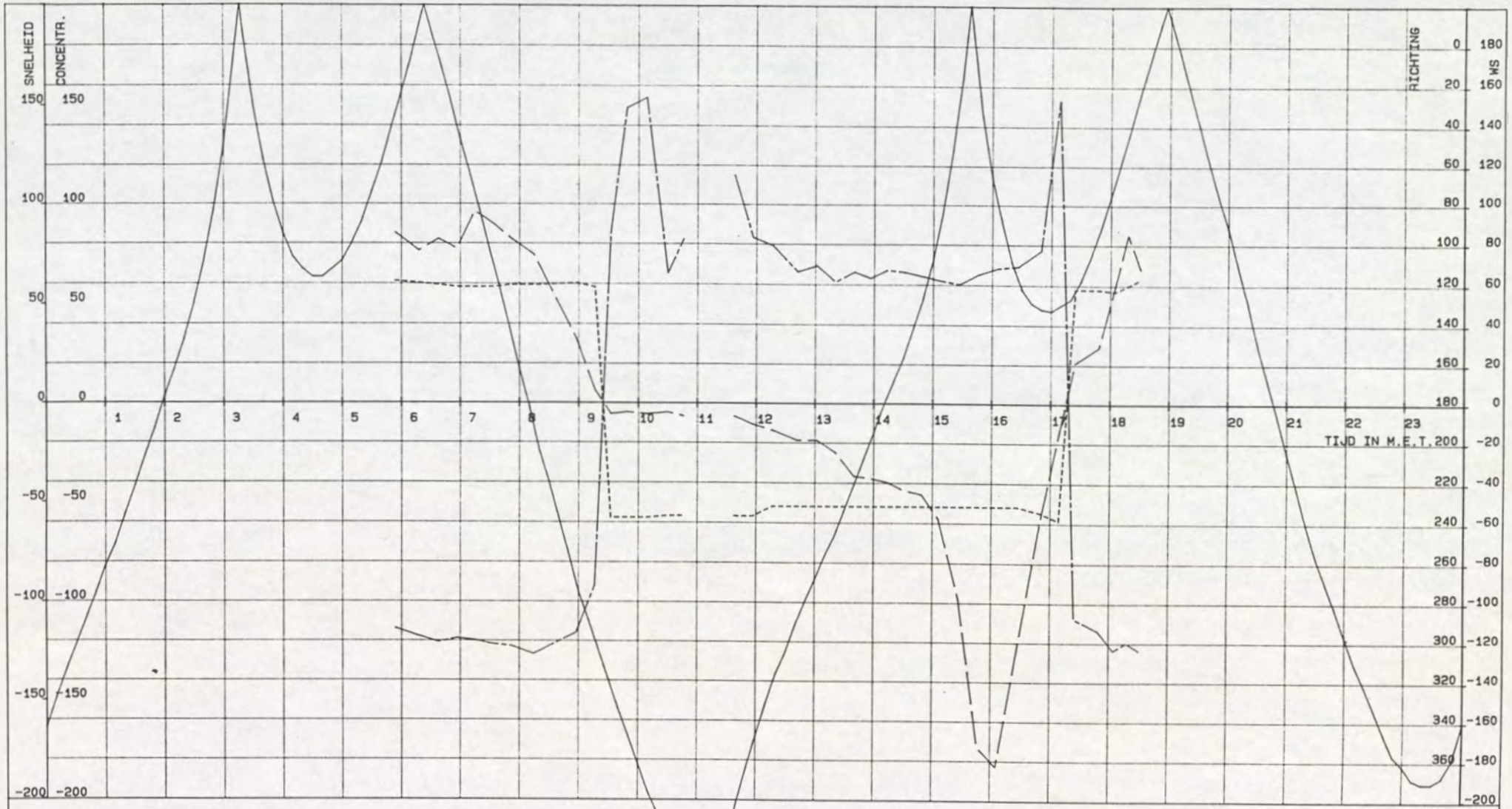

MEX ZIMMERMANGEUL RAAI 3 MP 5

_____ GETIJLIJN BAAL .cm. _ _ _ _ . SNELHEID.cm/s. ---------- CONCENTRATIE.mg/l. _____ _ _ RICHTING.deg.

VAARTUIG : SIERIX
KASTNR. : 102.3.5-03
VISNR. : 102.3.3-01

POSITIE.X. : 68206
POSITIE.Y. : 379048

CYCLUSTIJD : 120
MIDD.TIJD : 120

DATUM : 17-05-1995
STARTTIJD : 05 u 46
EINDTIJD : 18 u 37

AFSTAND TOT BODEM: 300 CM

RIJKSWATERSTAAT
DIRECTIE ZEELAND
MEETDIENST

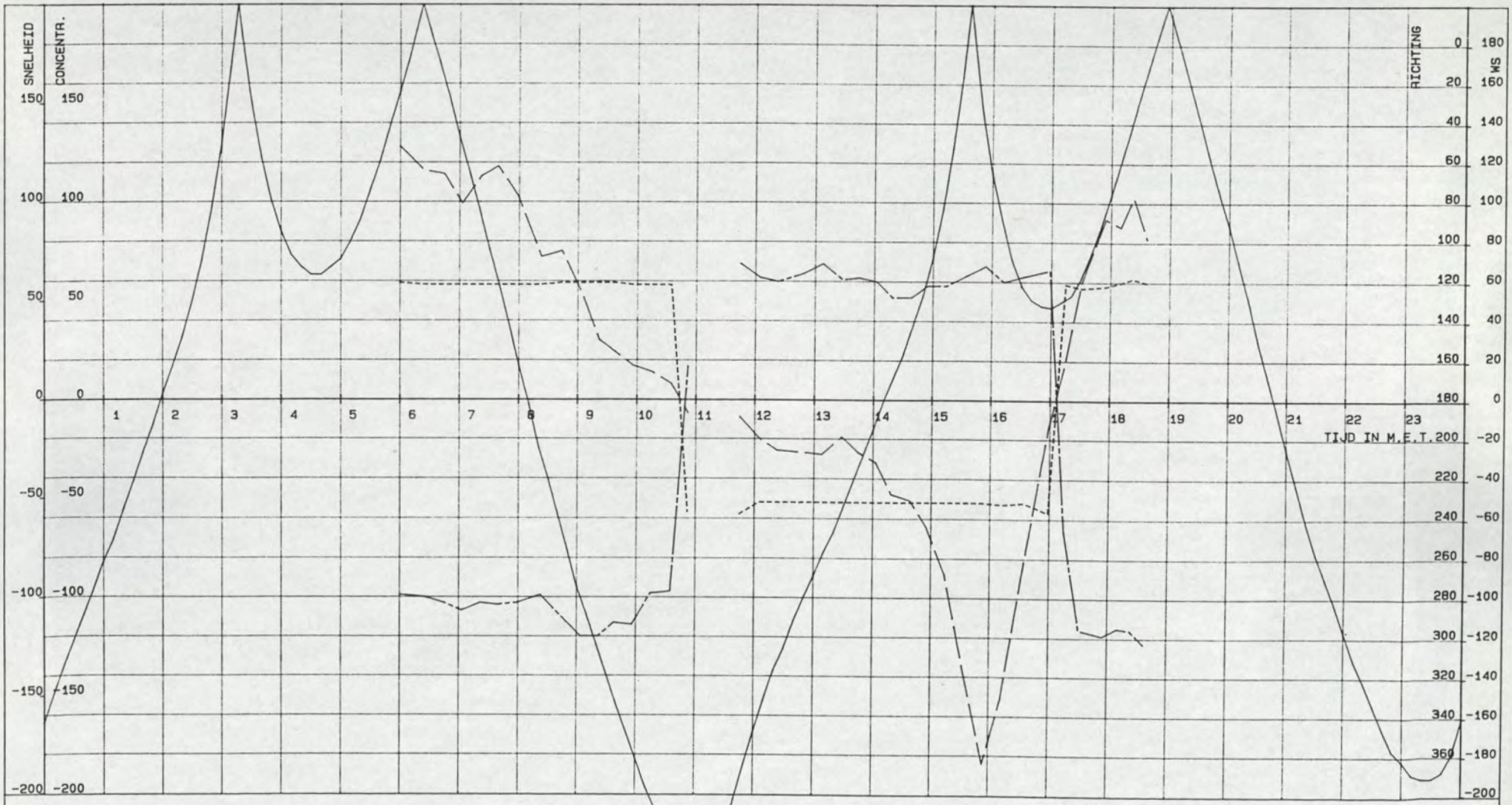

MEX ZIMMERMANGEUL RAAI 3 MP 5

_____ GETIJLIJN BAAL .cm. — — — . SNELHEID.cm/s. ---------- CONCENTRATIE.mg/l. _____ _ _ RICHTING.deg.

VAARTUIG : SIERIX
KASTNR. : 102.3.5-03
VISNR. : 102.3.3-01

POSITIE.X. : 68206
POSITIE.Y. : 379048

CYCLUSTIJD : 120
MIDD.TIJD : 120

DATUM : 17-05-1995
STARTTIJD : 05 u 46
EINDTIJD : 18 u 37

AFSTAND TOT OPP. : 200 CM

RIJKSWATERSTAAT
DIRECTIE ZEELAND
MEETDIENST

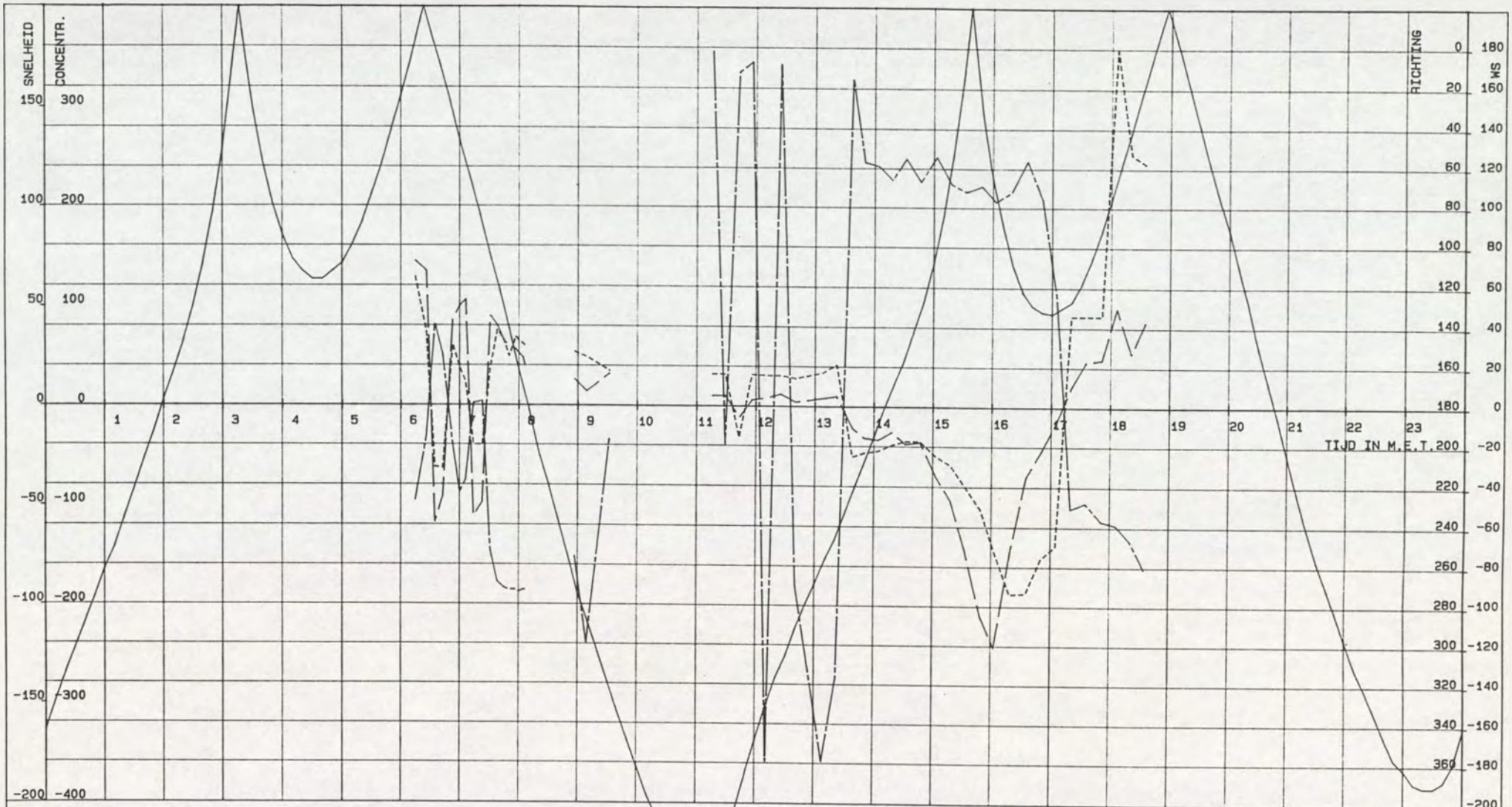

MEX ZIMMERMANGEUL RAAI 3 MP 6

GETIJLIJN BAAL .cm. . SNELHEID.cm/s. CONCENTRATIE.mg/l. RICHTING.deg.

VAARTUIG : PLUIMPOT
KASTNR. : 102.3.5-05
VISNR. : 102.3.3-09

POSITIE.X. : 68131
POSITIE.Y. : 379180

CYCLUSTIJD : 120
MIDD.TIJD : 120

DATUM : 17-05-1995
STARTTIJD : 06 u 15
EINDTIJD : 18 u 45

AFSTAND TOT BODEM: 70 CM

RIJKSWATERSTAAT
DIRECTIE ZEELAND
MEETDIENST

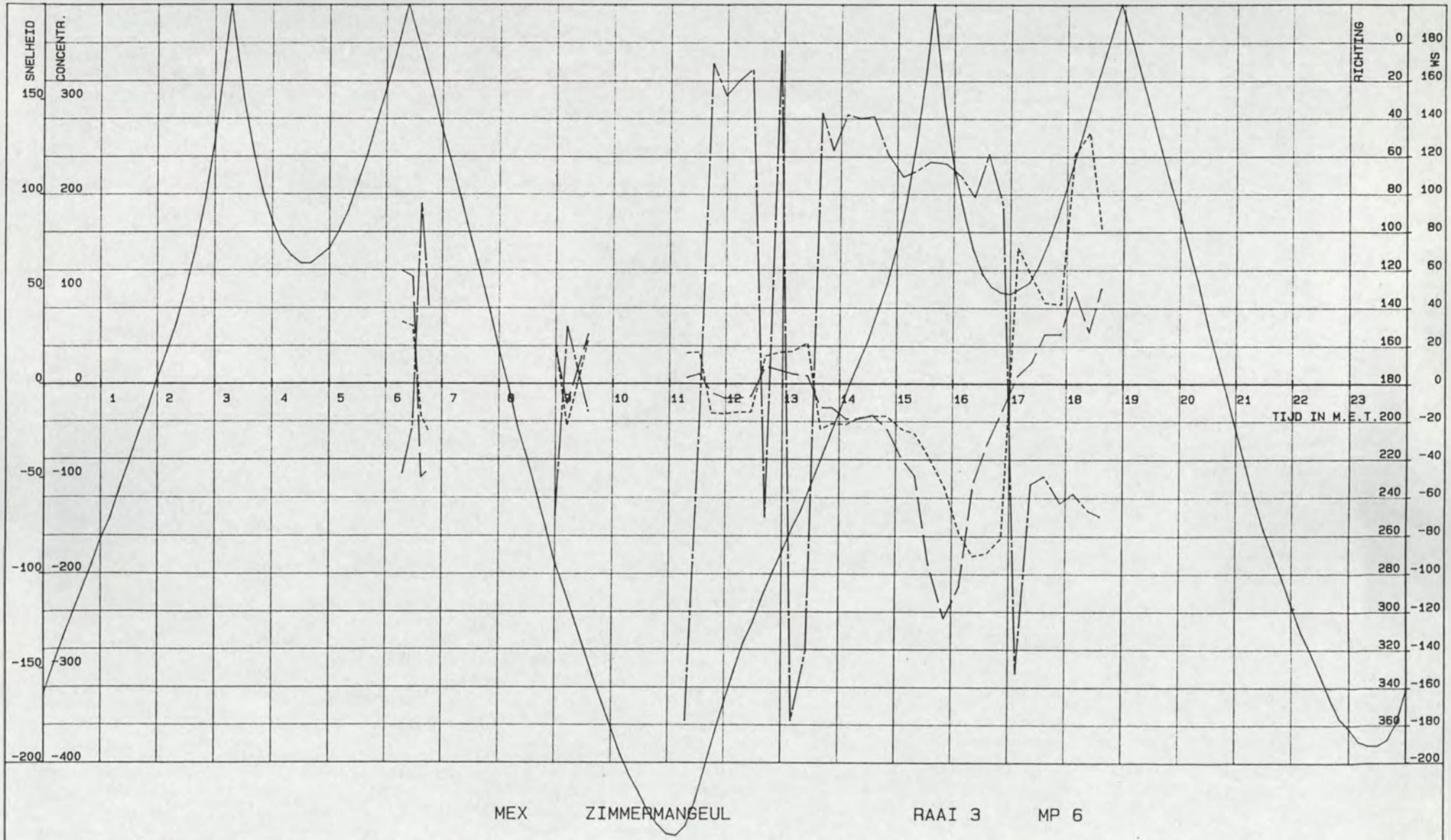

MEX ZIMMERMANGEUL RAAI 3 MP 6

_____ GETIJLIJN BAAL .cm. — — . SNELHEID.cm/s. ---------- CONCENTRATIE.mg/l. _____ . _____ RICHTING.deg.

VAARTUIG : PLUIMPOT
KASTNR. : 102.3.5-05
VISNR. : 102.3.3-09

POSITIE.X. : 68131
POSITIE.Y. : 379180

CYCLUSTIJD : 120
MIDD.TIJD : 120

DATUM : 17-05-1995
STARTTIJD : 06 u 15
EINDTIJD : 18 u 45

AFSTAND TOT BODEM: 130 CM

RIJKSWATERSTAAT
DIRECTIE ZEELAND
MEETDIENST

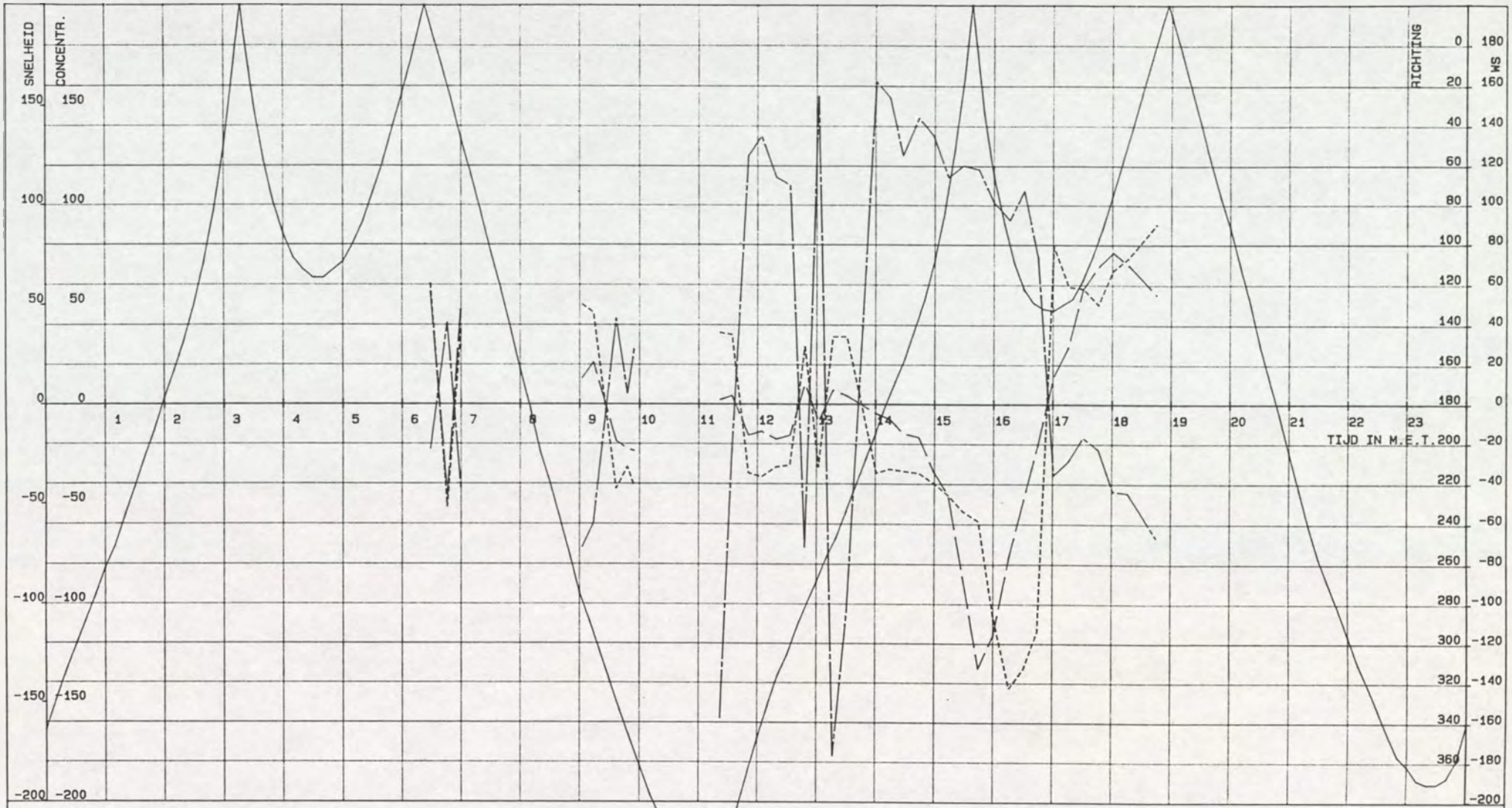

MEX ZIMMERMANGEUL RAAI 3 MP 6

GETIJLIJN BAAL .cm. . SNELHEID.cm/s. . CONCENTRATIE.mg/l. RICHTING.deg.

VAARTUIG : PLUIMPOT
KASTNR. : 102.3.5-05
VISNR. : 102.3.3-09

POSITIE.X. : 68131
POSITIE.Y. : 379180

CYCLUSTIJD : 120
MIDD.TIJD : 120

DATUM : 17-05-1995
STARTTIJD : 06 u 15
EINDTIJD : 18 u 45

AFSTAND TOT OPP. : 170 CM

RIJKSWATERSTAAT
DIRECTIE ZEELAND
MEETDIENST

30. Krommen per meetniveau - slibtransport

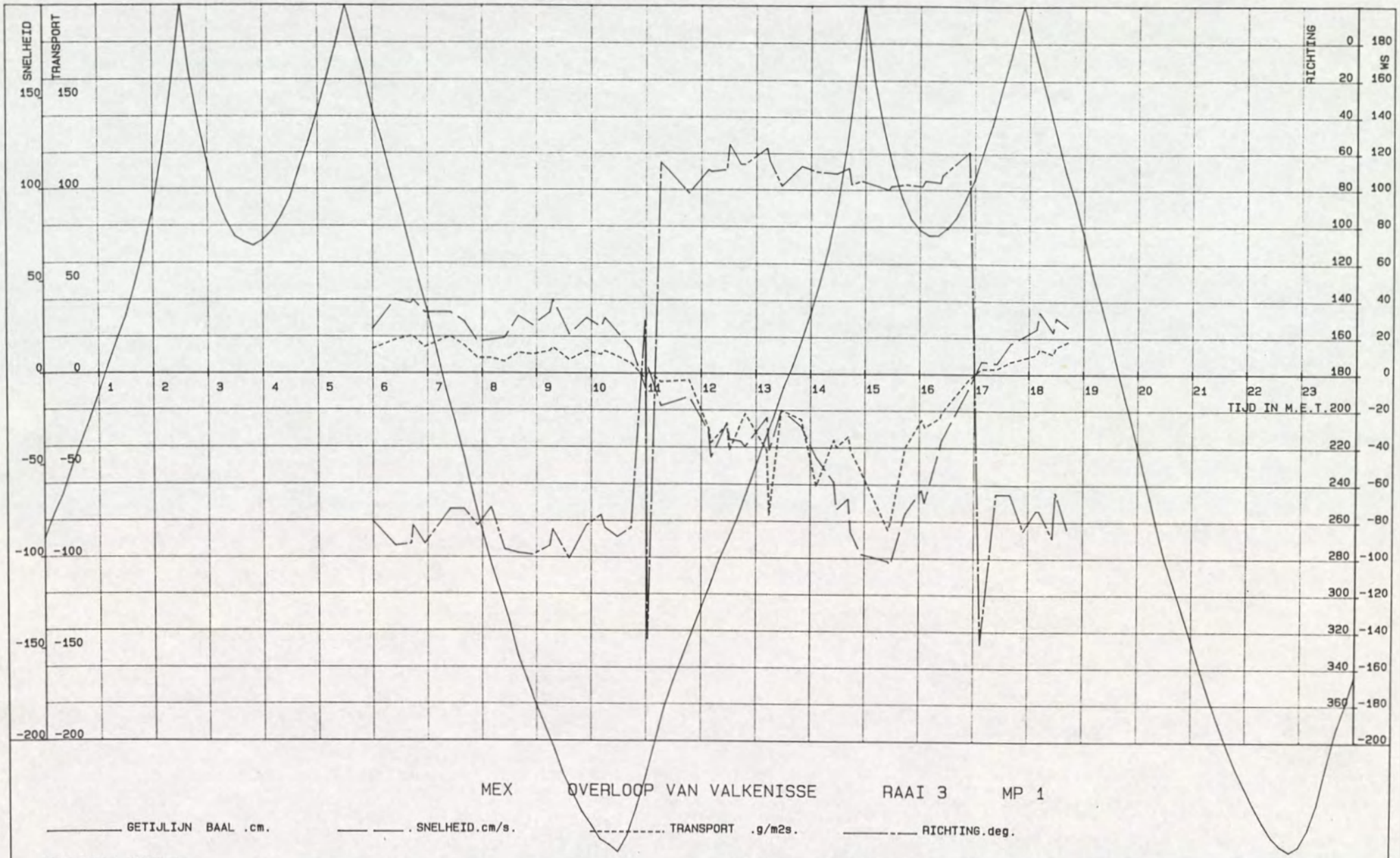

MEX OVERLOOP VAN VALKENISSE RAAI 3 MP 1

GETIJLIJN BAAL .cm. . SNELHEID.cm/s. TRANSPORT .g/m2s. RICHTING.deg.

VAARTUIG : LODYCKE
KASTNR. : 102.3.5-06
VISNR. : 102.3.3-07

POSITIE.X. : 68259
POSITIE.Y. : 376376

CYCLUSTIJD : 120
MIDD.TIJD : 120

DATUM : 16-05-1995
STARTTIJD : 06 u 00
EINDTIJD : 18 u 55

AFSTAND TOT BODEM: 50 CM

RIJKSWATERSTAAT
DIRECTIE ZEELAND
MEETDIENST

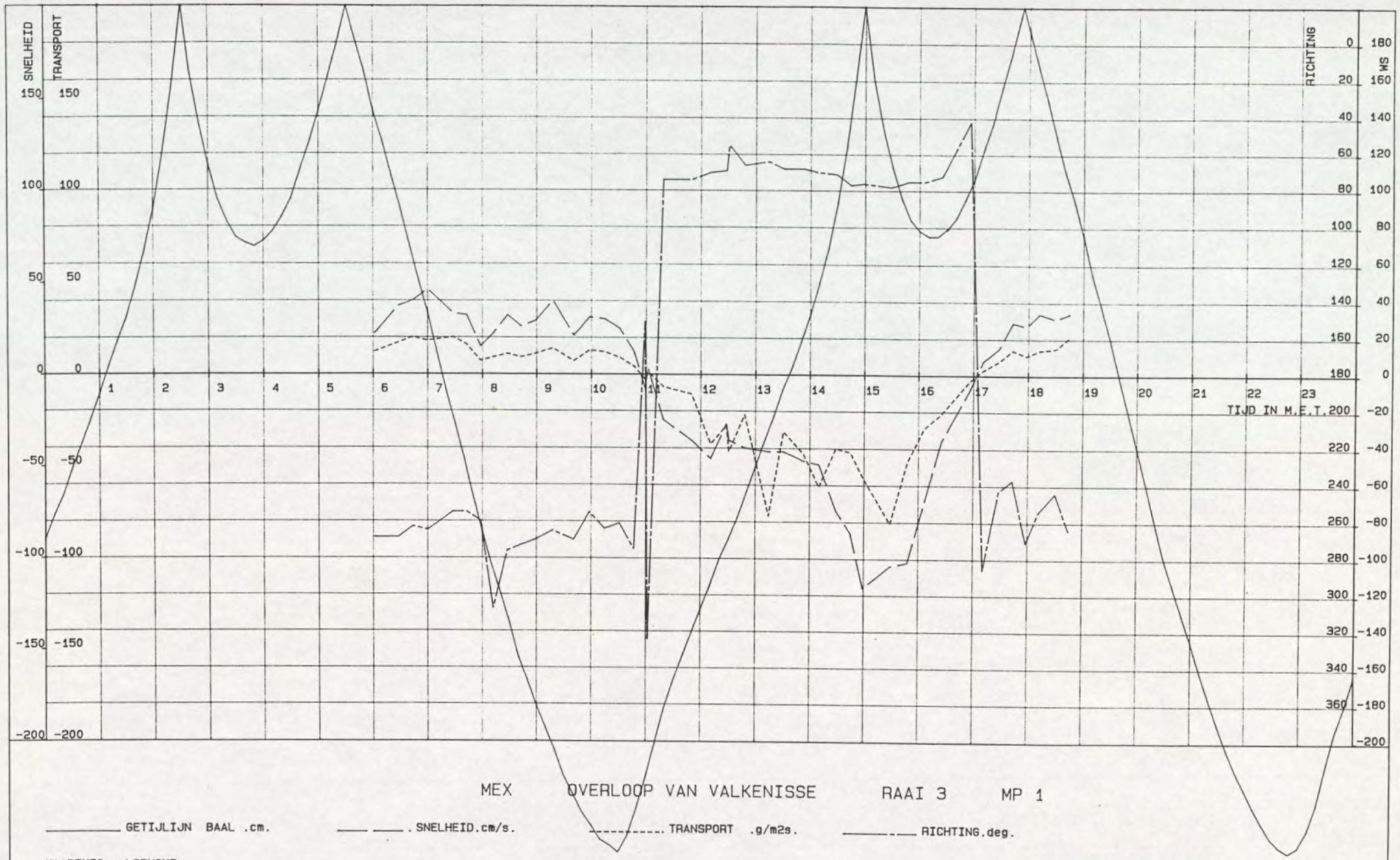

MEX OVERLOOP VAN VALKENISSE RAAI 3 MP 1

GETIJLIJN BAAL .cm. . SNELHEID.cm/s. TRANSPORT .g/m2s. RICHTING.deg.

VAARTUIG : LODYCKE
KASTNR. : 102.3.5-06
VISNR. : 102.3.3-07

POSITIE.X. : 68259
POSITIE.Y. : 376376

CYCLUSTIJD : 120
MIDD.TIJD : 120

DATUM : 16-05-1995
STARTTIJD : 06 u 00
EINDTIJD : 18 u 55

AFSTAND TOT BODEM: 100 CM

RIJKSWATERSTAAT
DIRECTIE ZEELAND
MEETDIENST

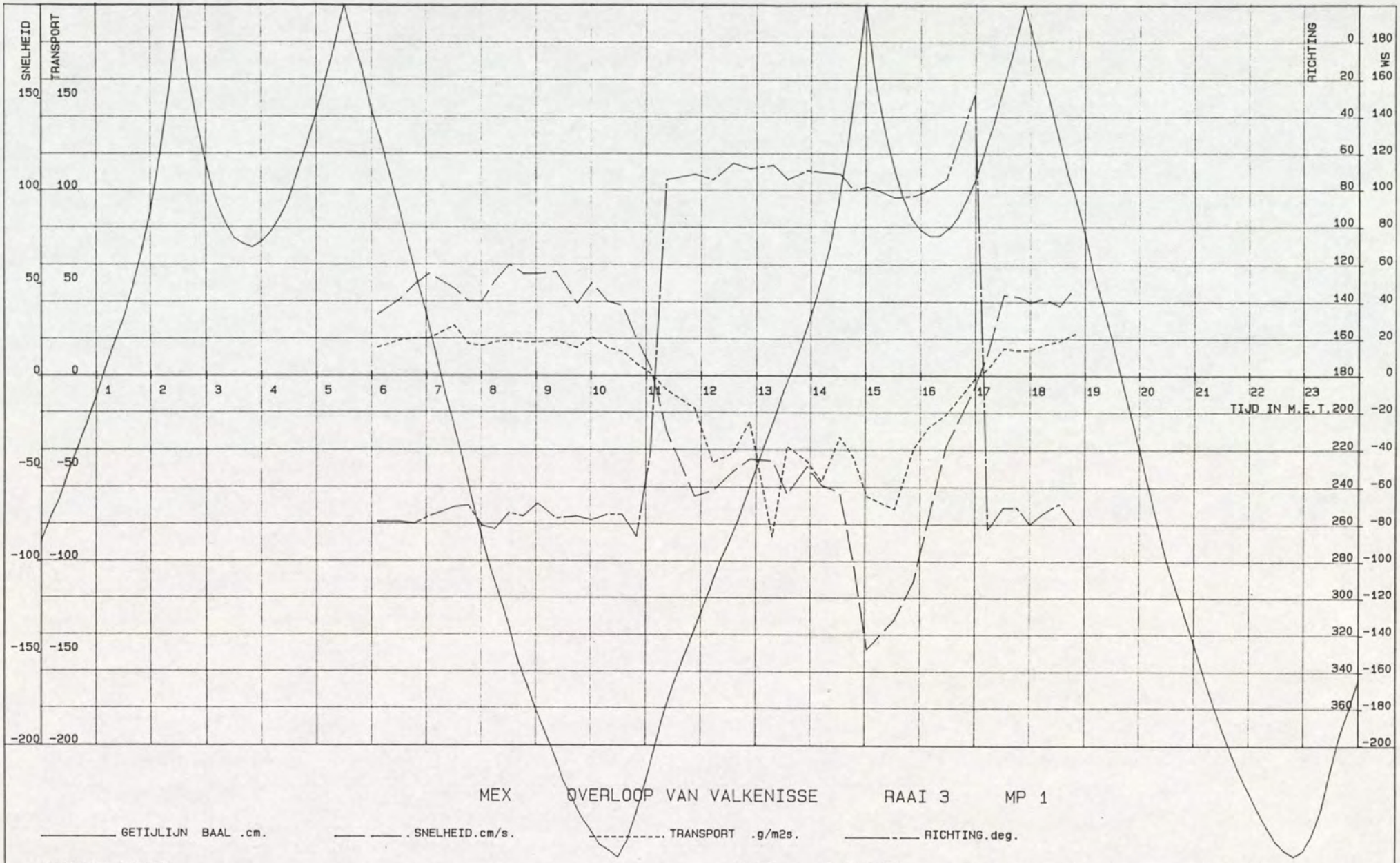

MEX OVERLOOP VAN VALKENISSE RAAI 3 MP 1

GETIJLIJN BAAL .cm. . SNELHEID.cm/s. TRANSPORT .g/m2s. RICHTING.deg.

VAARTUIG : LODYCKE
KASTNR. : 102.3.5-06
VISNR. : 102.3.3-07

POSITIE.X. : 68259
POSITIE.Y. : 376376

CYCLUSTIJD : 120
MIDD.TIJD : 120

DATUM : 16-05-1995
STARTTIJD : 06 u 00
EINDTIJD : 18 u 55

AFSTAND TOT BODEM: 300 CM

RIJKSWATERSTAAT
DIRECTIE ZEELAND
MEETDIENST

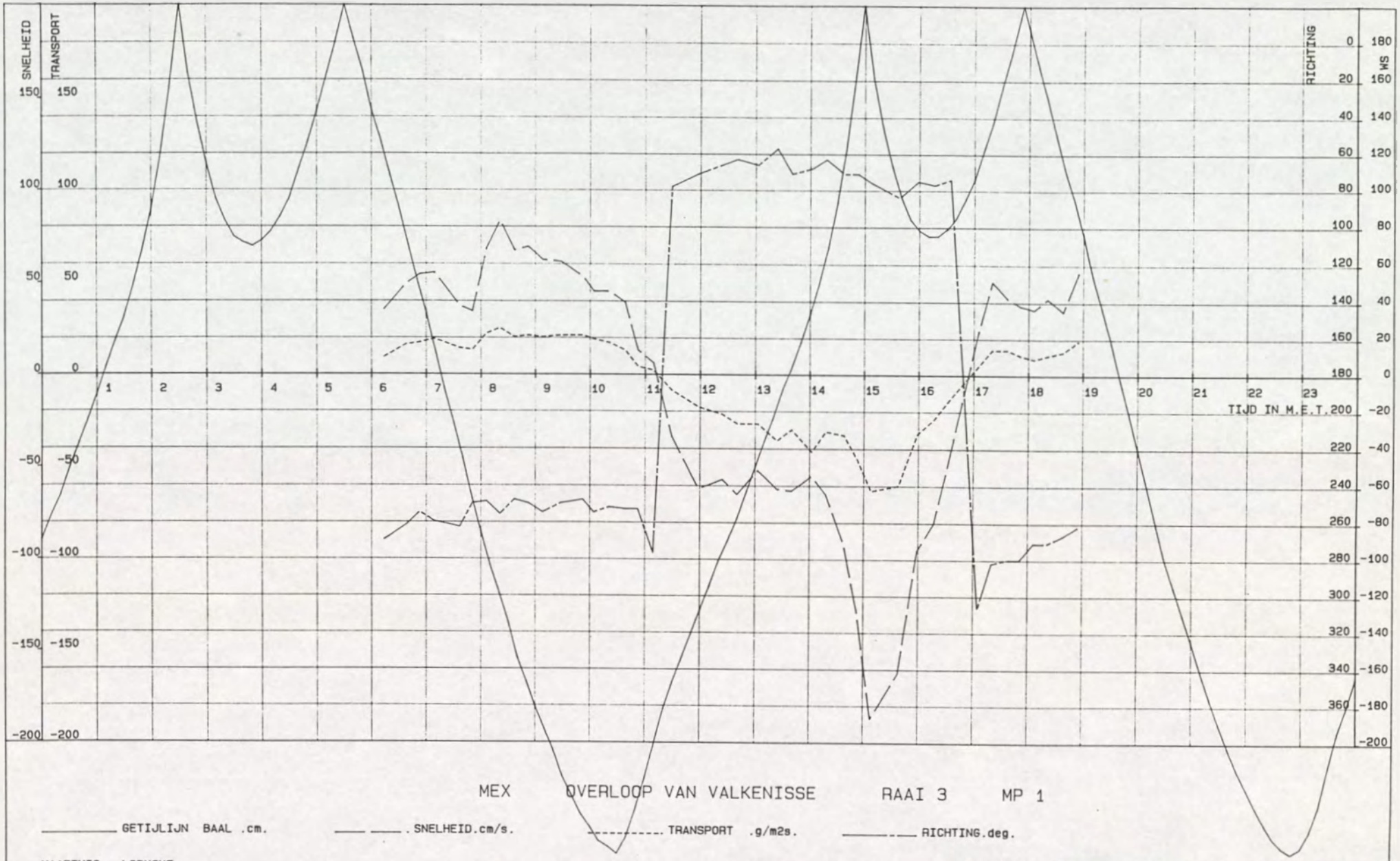

MEX OVERLOOP VAN VALKENISSE RAAI 3 MP 1

GETIJLIJN BAAL .cm. . SNELHEID.cm/s. TRANSPORT .g/m2s. RICHTING.deg.

VAARTUIG : LODYCKE
KASTNR. : 102.3.5-06
VISNR. : 102.3.3-07

POSITIE.X. : 68259
POSITIE.Y. : 376376

CYCLUSTIJD : 120
MIDD.TIJD : 120

DATUM : 16-05-1995
STARTTIJD : 06 u 00
EINDTIJD : 18 u 55

AFSTAND TOT OPP. : 200 CM

RIJKSWATERSTAAT
DIRECTIE ZEELAND
MEETDIENST

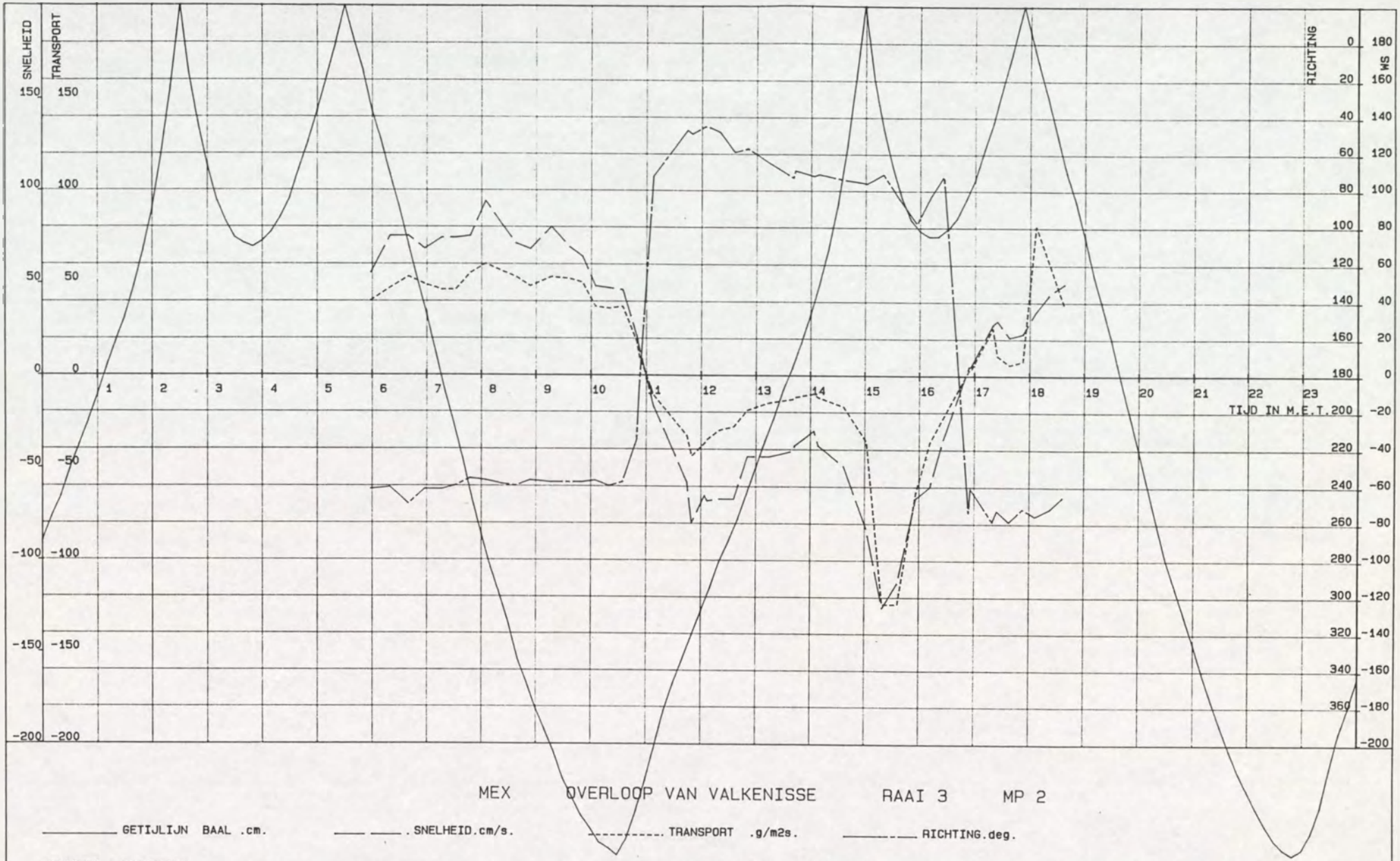

MEX OVERLOOP VAN VALKENISSE RAAI 3 MP 2

GETIJLIJN BAAL .cm. . SNELHEID.cm/s. TRANSPORT .g/m2s. RICHTING.deg.

VAARTUIG : HOUTVLIET
KASTNR. : 102.3.5-09
VISNR. : 102.3.3-04

POSITIE.X. : 68100
POSITIE.Y. : 377206

CYCLUSTIJD : 120
MIDD.TIJD : 120

DATUM : 16-05-1995
STARTTIJD : 05 u 59
EINDTIJD : 18 u 52

AFSTAND TOT BODEM: 50 CM

RIJKSWATERSTAAT
DIRECTIE ZEELAND
MEETDIENST

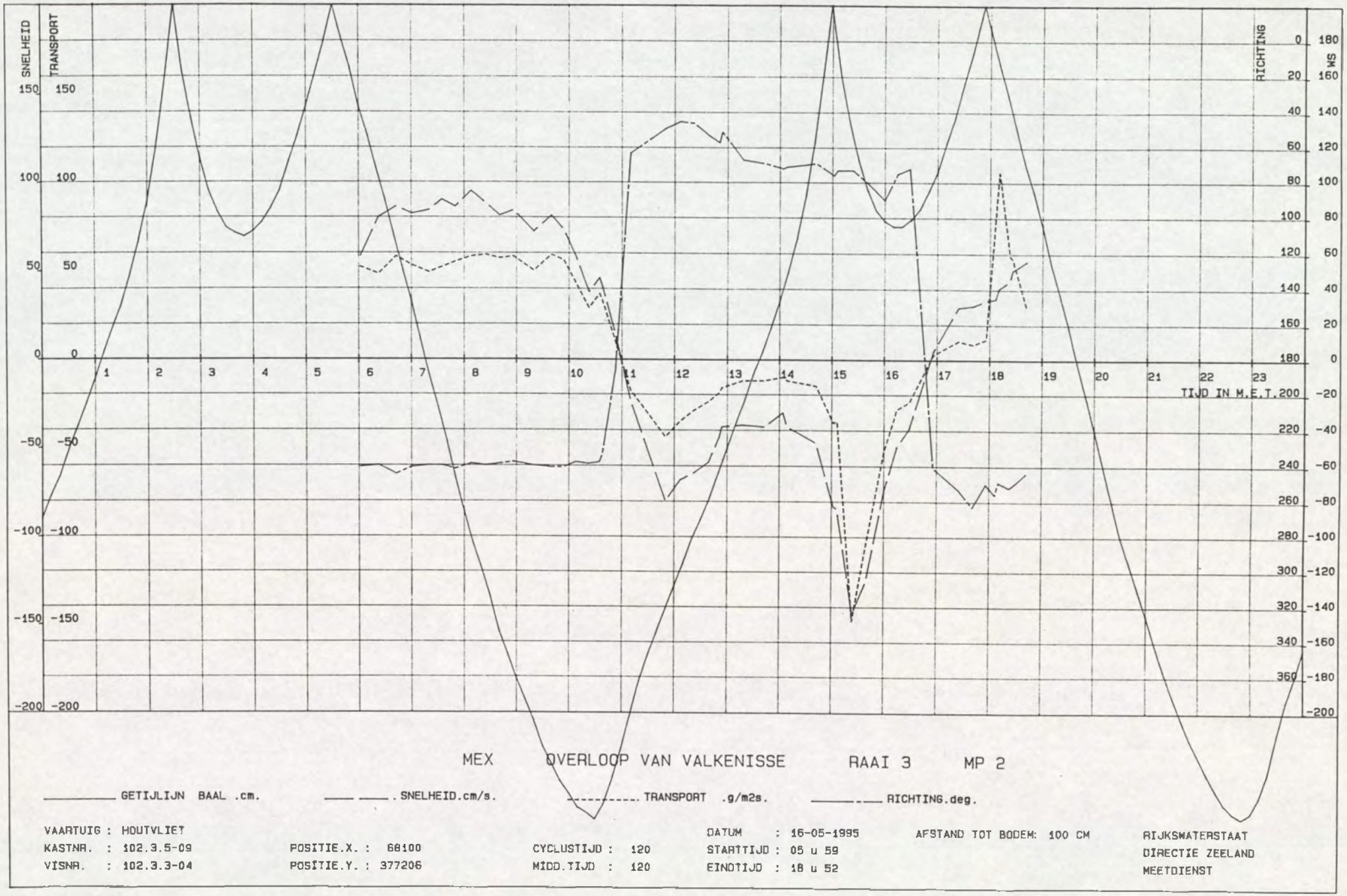

MEX OVERLOOP VAN VALKENISSE RAAI 3 MP 2

GETIJLIJN BAAL .cm. . SNELHEID.cm/s. TRANSPORT .g/m2s. RICHTING.deg.

VAARTUIG : HOUTVLIET
KASTNR. : 102.3.5-09
VISNR. : 102.3.3-04

POSITIE.X. : 68100
POSITIE.Y. : 377206

CYCLUSTIJD : 120
MIDD.TIJD : 120

DATUM : 16-05-1995
STARTTIJD : 05 u 59
EINDTIJD : 18 u 52

AFSTAND TOT BODEM: 100 CM

RIJKSWATERSTAAT
DIRECTIE ZEELAND
MEETDIENST

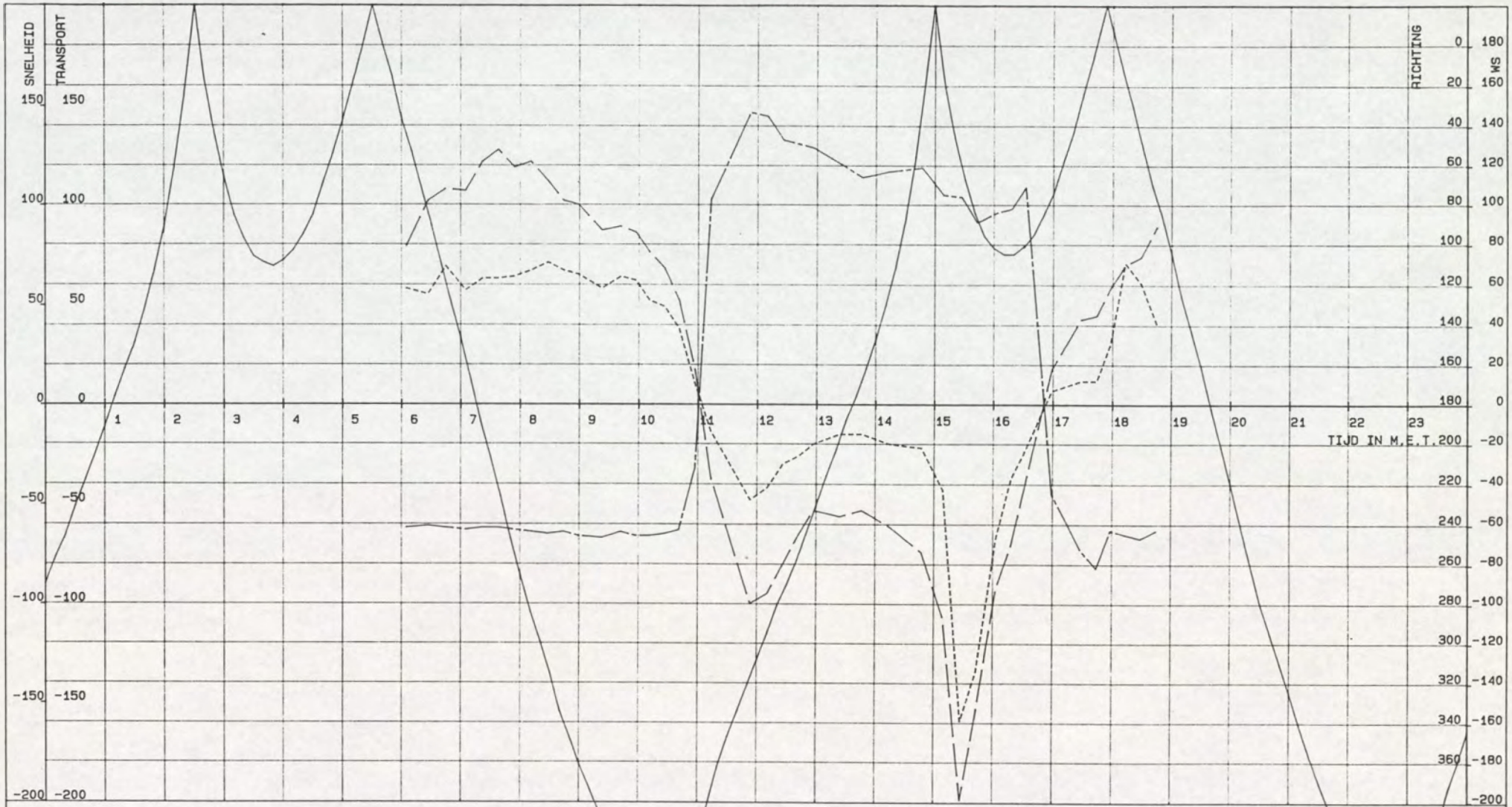

MEX OVERLOOP VAN VALKENISSE RAAI 3 MP 2

———— GETIJLIJN BAAL .cm. — — . SNELHEID.cm/s. ---------- TRANSPORT .g/m2s. ———.— RICHTING.deg.

VAARTUIG : HOUTVLIET
KASTNR. : 102.3.5-09
VISNR. : 102.3.3-04

POSITIE.X. : 68100
POSITIE.Y. : 377206

CYCLUSTIJD : 120
MIDD.TIJD : 120

DATUM : 16-05-1995
STARTTIJD : 05 u 59
EINDTIJD : 18 u 52

AFSTAND TOT BODEM: 300 CM

RIJKSWATERSTAAT
DIRECTIE ZEELAND
MEETDIENST

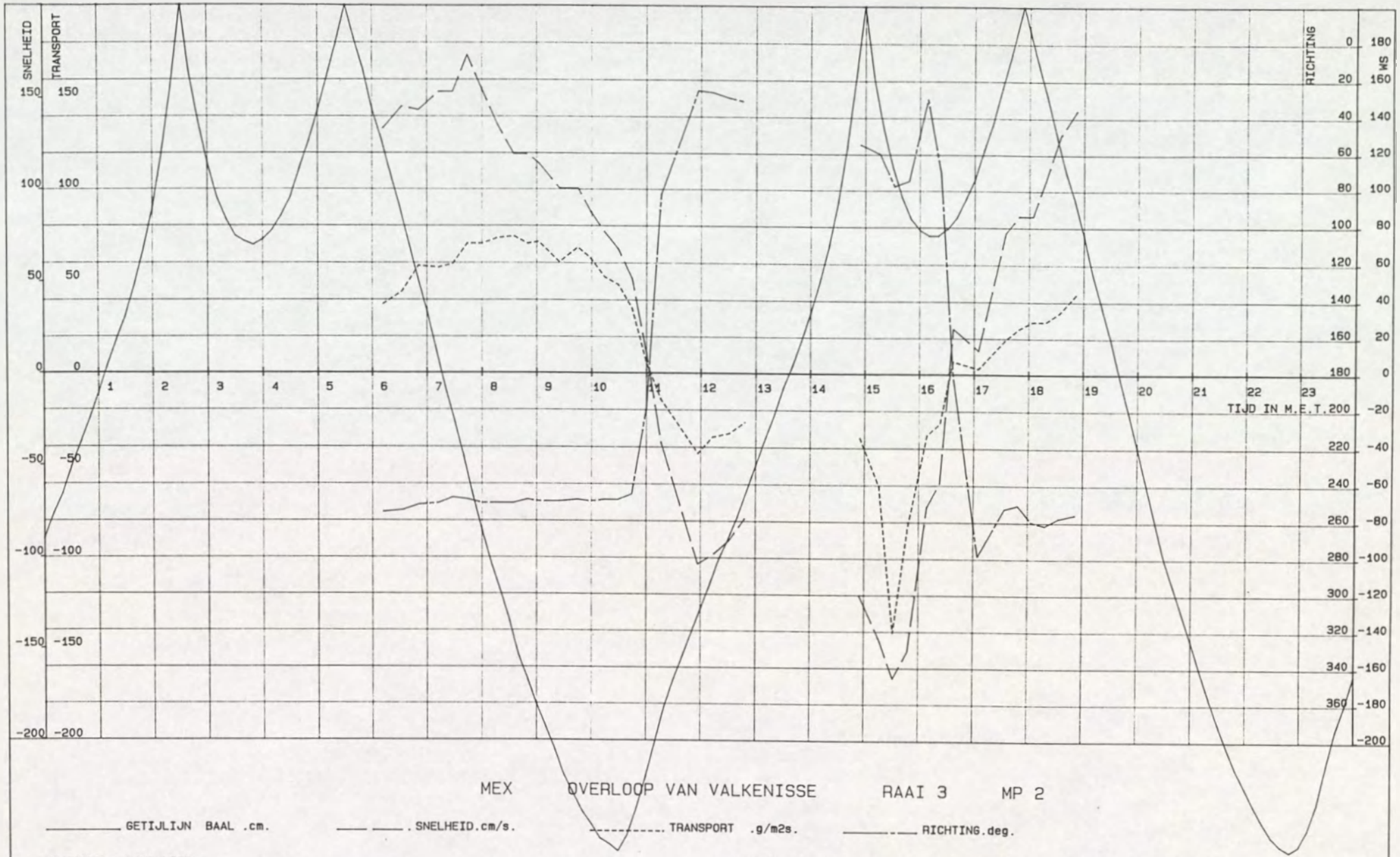

MEX OVERLOOP VAN VALKENISSE RAAI 3 MP 2

GETIJLIJN BAAL .cm. . SNELHEID.cm/s. TRANSPORT .g/m2s. RICHTING.deg.

VAARTUIG : HOUTVLIET
KASTNR. : 102.3.5-09
VISNR. : 102.3.3-04

POSITIE.X. : 68100
POSITIE.Y. : 377206

CYCLUSTIJD : 120
MIDD.TIJD : 120

DATUM : 16-05-1995
STARTTIJD : 05 u 59
EINDTIJD : 18 u 52

AFSTAND TOT OPP. : 200 CM

RIJKSWATERSTAAT
DIRECTIE ZEELAND
MEETDIENST

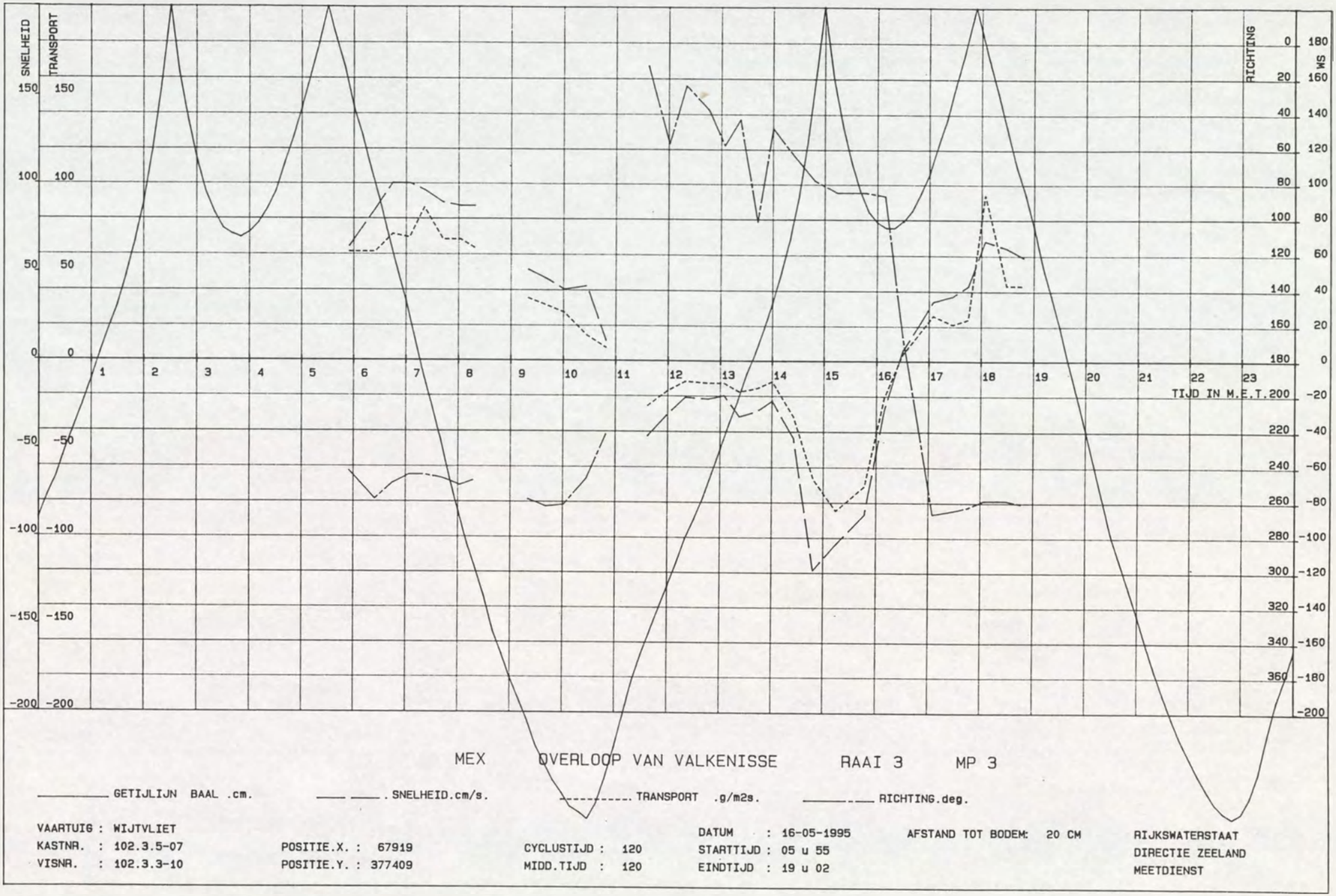

MEX OVERLOOP VAN VALKENISSE RAAI 3 MP 3

———— GETIJLIJN BAAL .cm. — — — . SNELHEID.cm/s. ---------- TRANSPORT .g/m2s. ———— RICHTING.deg.

VAARTUIG : WIJTVLIET
KASTNR. : 102.3.5-07
VISNR. : 102.3.3-10

POSITIE.X. : 67919
POSITIE.Y. : 377409

CYCLUSTIJD : 120
MIDD.TIJD : 120

DATUM : 16-05-1995
STARTTIJD : 05 u 55
EINDTIJD : 19 u 02

AFSTAND TOT BODEM: 20 CM

RIJKSWATERSTAAT
DIRECTIE ZEELAND
MEETDIENST

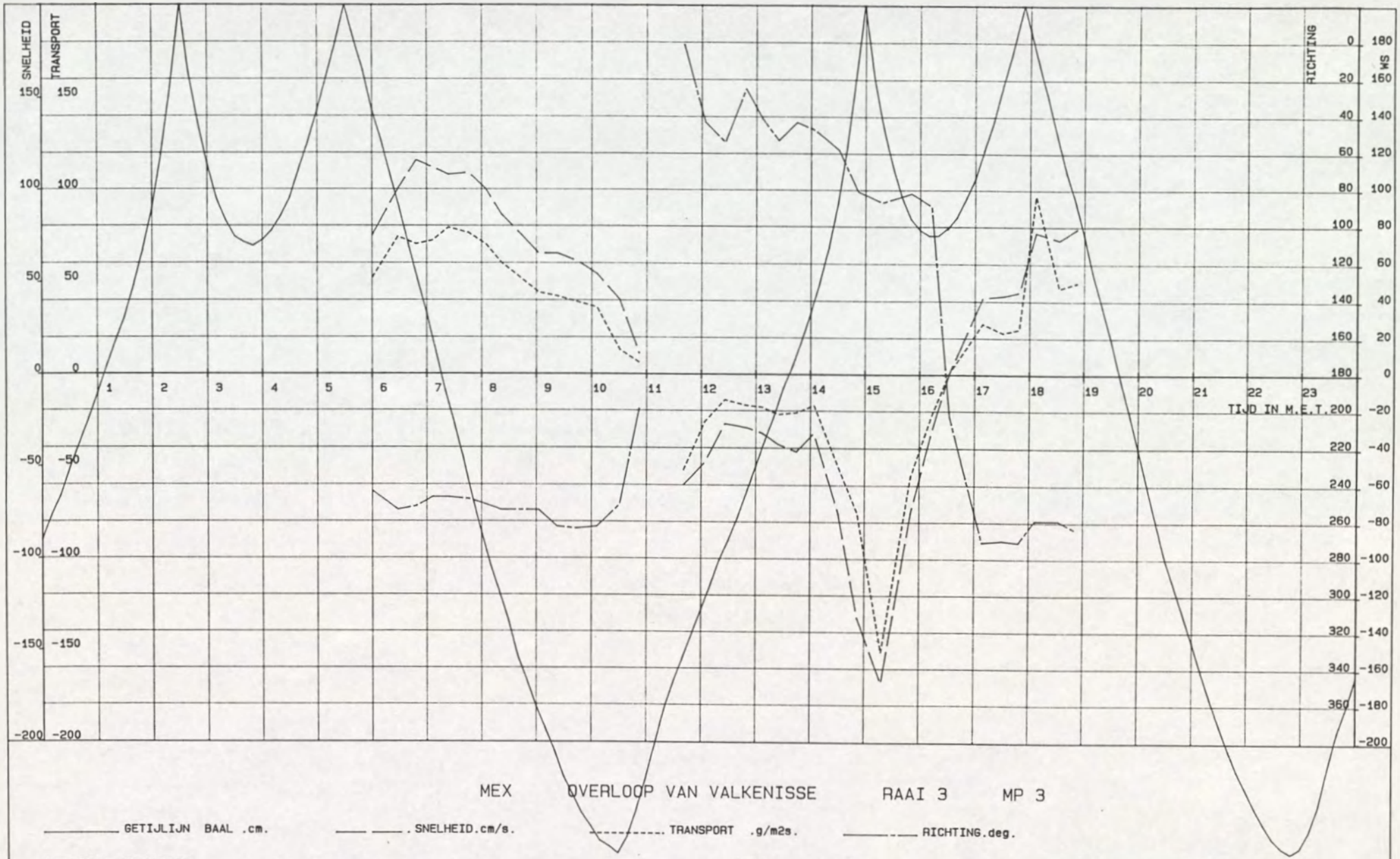

MEX OVERLOOP VAN VALKENISSE RAAI 3 MP 3

GETIJLIJN BAAL .cm. . SNELHEID.cm/s. TRANSPORT .g/m2s. RICHTING.deg.

VAARTUIG : WIJTVLIET
KASTNR. : 102.3.5-07
VISNR. : 102.3.3-10

POSITIE.X. : 67919
POSITIE.Y. : 377409

CYCLUSTIJD : 120
MIDD.TIJD : 120

DATUM : 16-05-1995
STARTTIJD : 05 u 55
EINDTIJD : 19 u 02

AFSTAND TOT BODEM: 100 CM

RIJKSWATERSTAAT
DIRECTIE ZEELAND
MEETDIENST

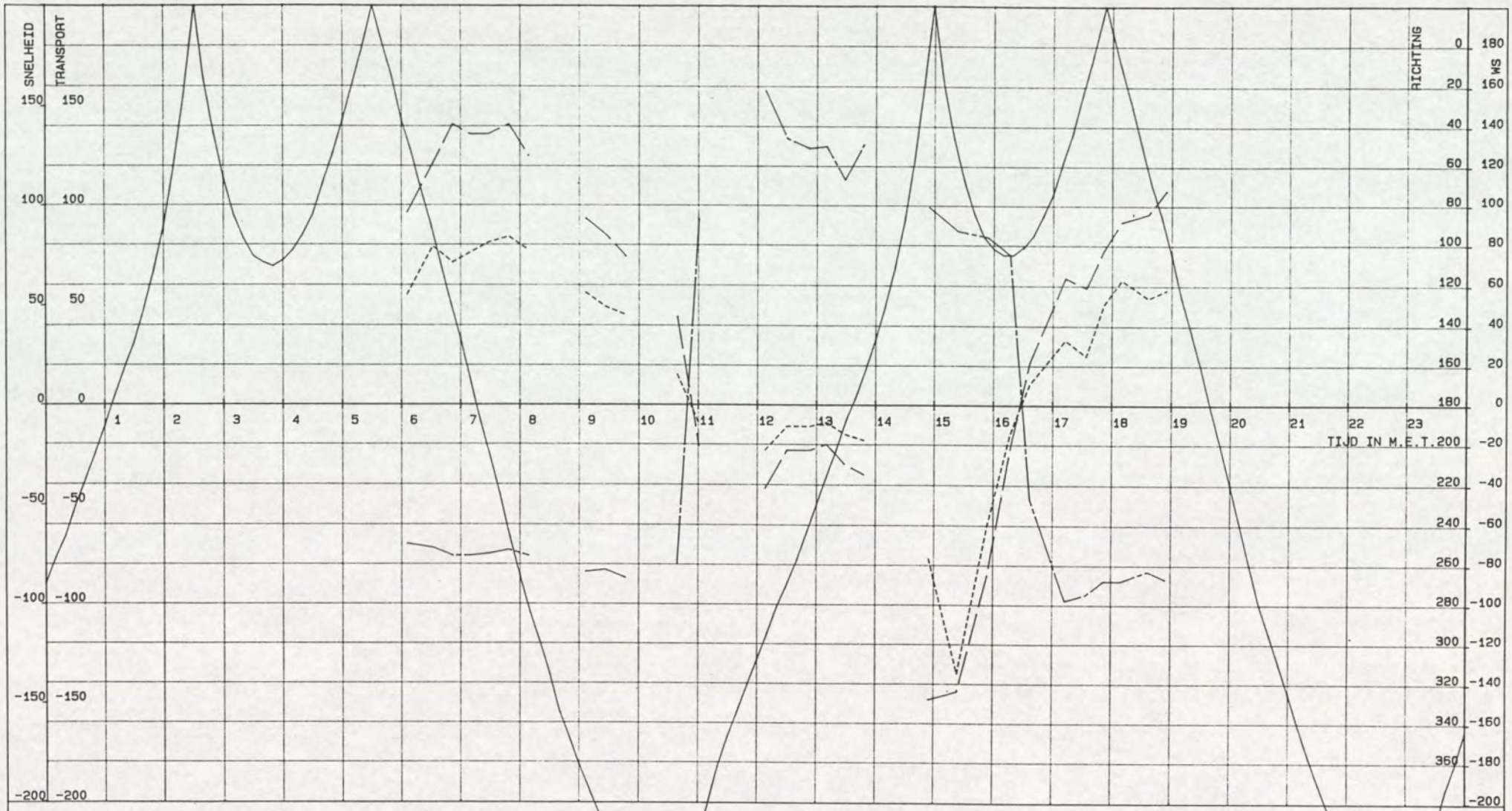

MEX OVERLOOP VAN VALKENISSE RAAI 3 MP 3

_____ GETIJLIJN BAAL .cm. _ _ _ _ . SNELHEID.cm/s. ---------- TRANSPORT .g/m2s. _____ RICHTING.deg.

VAARTUIG : WIJTVLIET
KASTNR. : 102.3.5-07
VISNR. : 102.3.3-10

POSITIE.X. : 67919
POSITIE.Y. : 377409

CYCLUSTIJD : 120
MIDD.TIJD : 120

DATUM : 16-05-1985
STARTTIJD : 05 u 55
EINDTIJD : 19 u 02

AFSTAND TOT BODEM: 300 CM

RIJKSWATERSTAAT
DIRECTIE ZEELAND
MEETDIENST

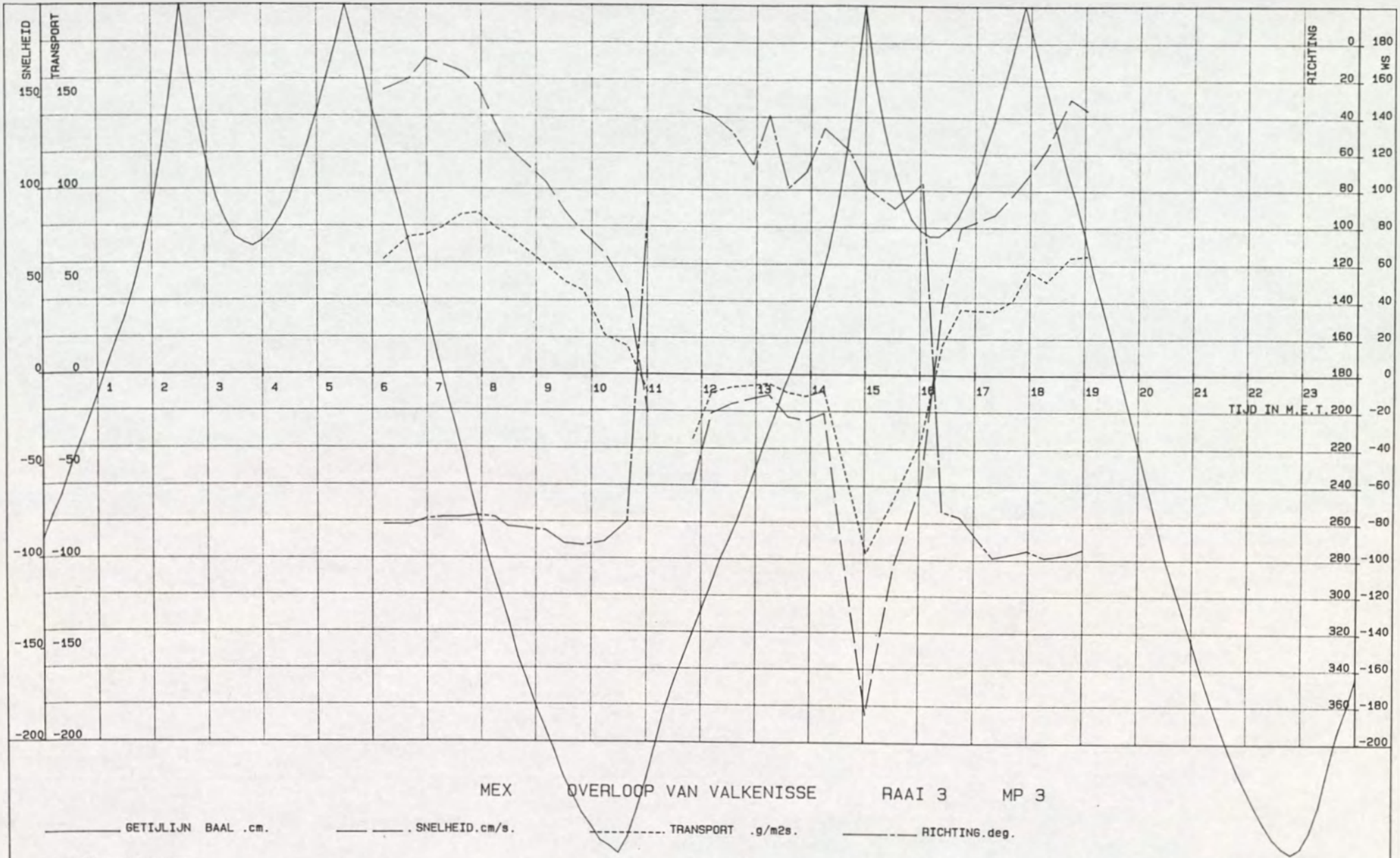

MEX OVERLOOP VAN VALKENISSE RAAI 3 MP 3

GETIJLIJN BAAL .cm. . SNELHEID.cm/s. TRANSPORT .g/m2s. RICHTING.deg.

VAARTUIG : WIJTVLIET
KASTNR. : 102.3.5-07
VISNR. : 102.3.3-10

POSITIE.X. : 67919
POSITIE.Y. : 377409

CYCLUSTIJD : 120
MIDD.TIJD : 120

DATUM : 16-05-1995
STARTTIJD : 05 u 55
EINDTIJD : 19 u 02

AFSTAND TOT OPP. : 200 CM

RIJKSWATERSTAAT
DIRECTIE ZEELAND
MEETDIENST

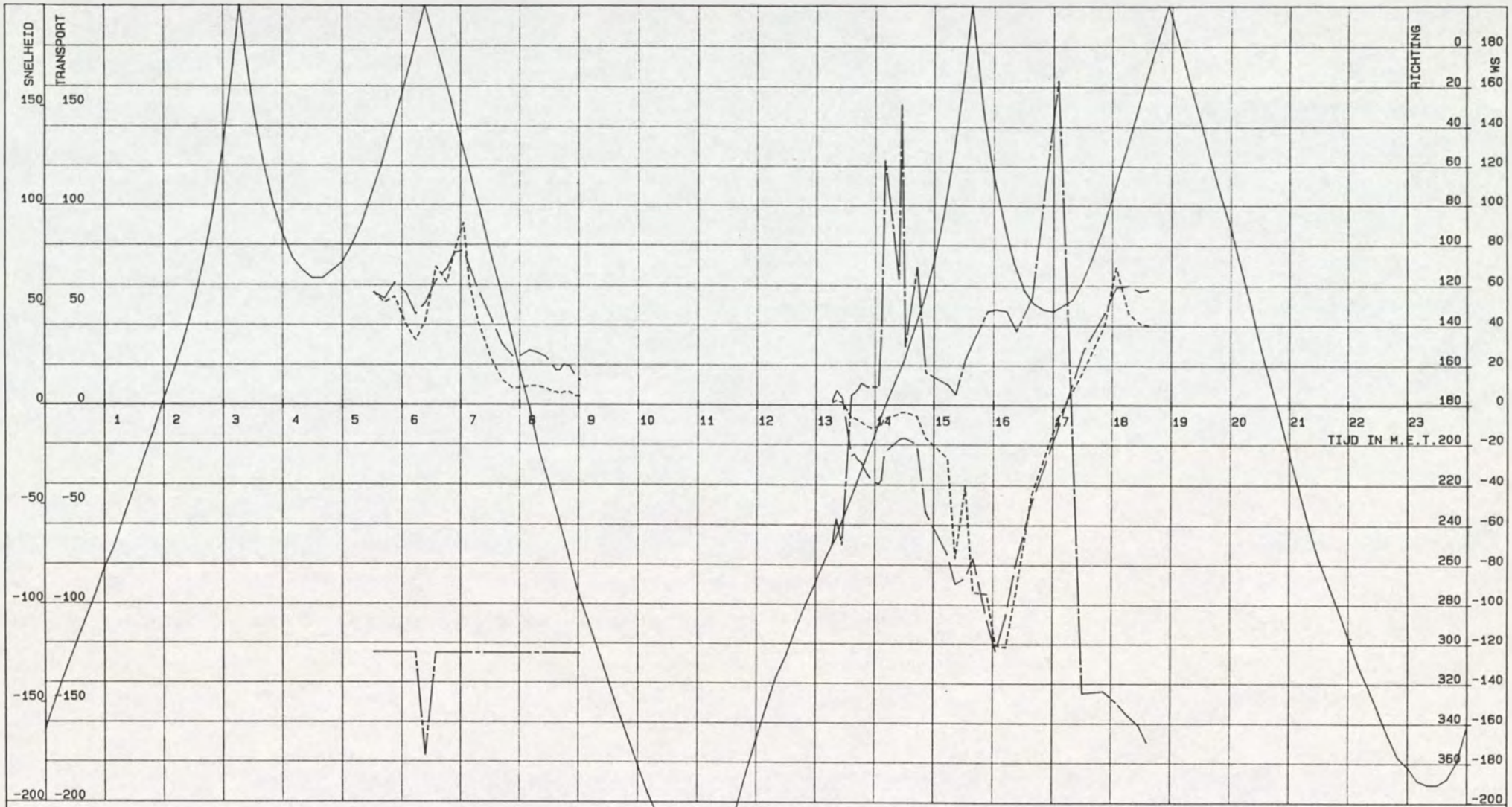

MEX ZIMMERMANGEUL RAAI 3 MP 4

———— GETIJLIJN BAAL .cm. — — . SNELHEID.cm/s. ---------- TRANSPORT .g/m2s. ———.— RICHTING.deg.

VAARTUIG : STEENVLIET
KASTNR. : 102.3.5-09
VISNR. : 102.3.3-02

POSITIE.X. : 68091
POSITIE.Y. : 378918

CYCLUSTIJD : 120
MIDD.TIJD : 120

DATUM : 17-05-1995
STARTTIJD : 05 u 32
EINDTIJD : 18 u 42

AFSTAND TOT BODEM: 50 CM

RIJKSWATERSTAAT
DIRECTIE ZEELAND
MEETDIENST

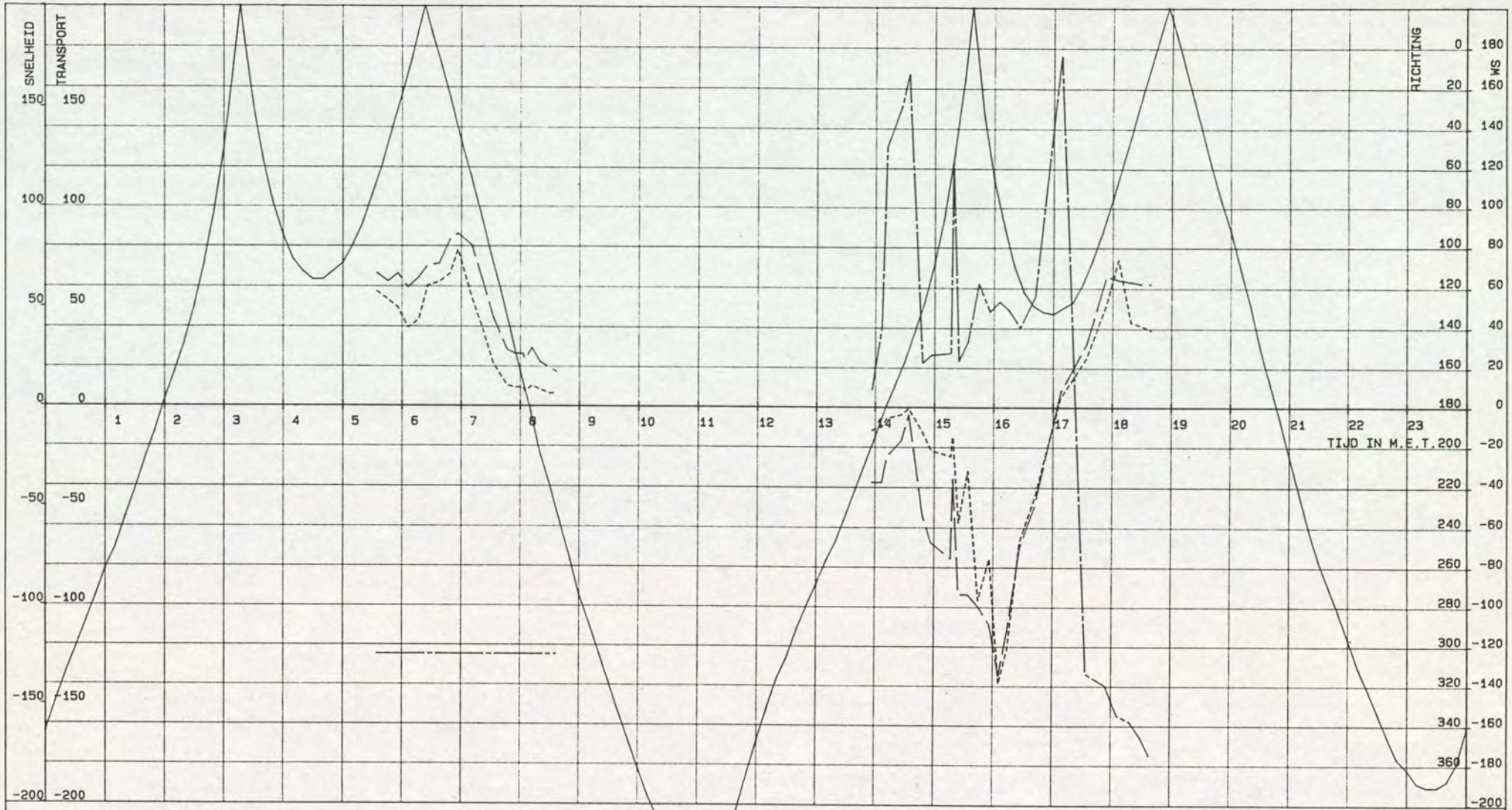

MEX ZIMMERMANGEUL RAAI 3 MP 4

_____ GETIJLIJN BAAL .cm. _ _ _ _ . SNELHEID.cm/s. ---------- TRANSPORT .g/m2s. _____ _ _ RICHTING.deg.

VAARTUIG : STEENVLIET
KASTNR. : 102.3.5-09
VISNR. : 102.3.3-02

POSITIE.X. : 68091
POSITIE.Y. : 378918

CYCLUSTIJD : 120
MIDD.TIJD : 120

DATUM : 17-05-1995
STARTTIJD : 05 u 32
EINDTIJD : 18 u 42

AFSTAND TOT BODEM: 100 CM

RIJKSWATERSTAAT
DIRECTIE ZEELAND
MEETDIENST

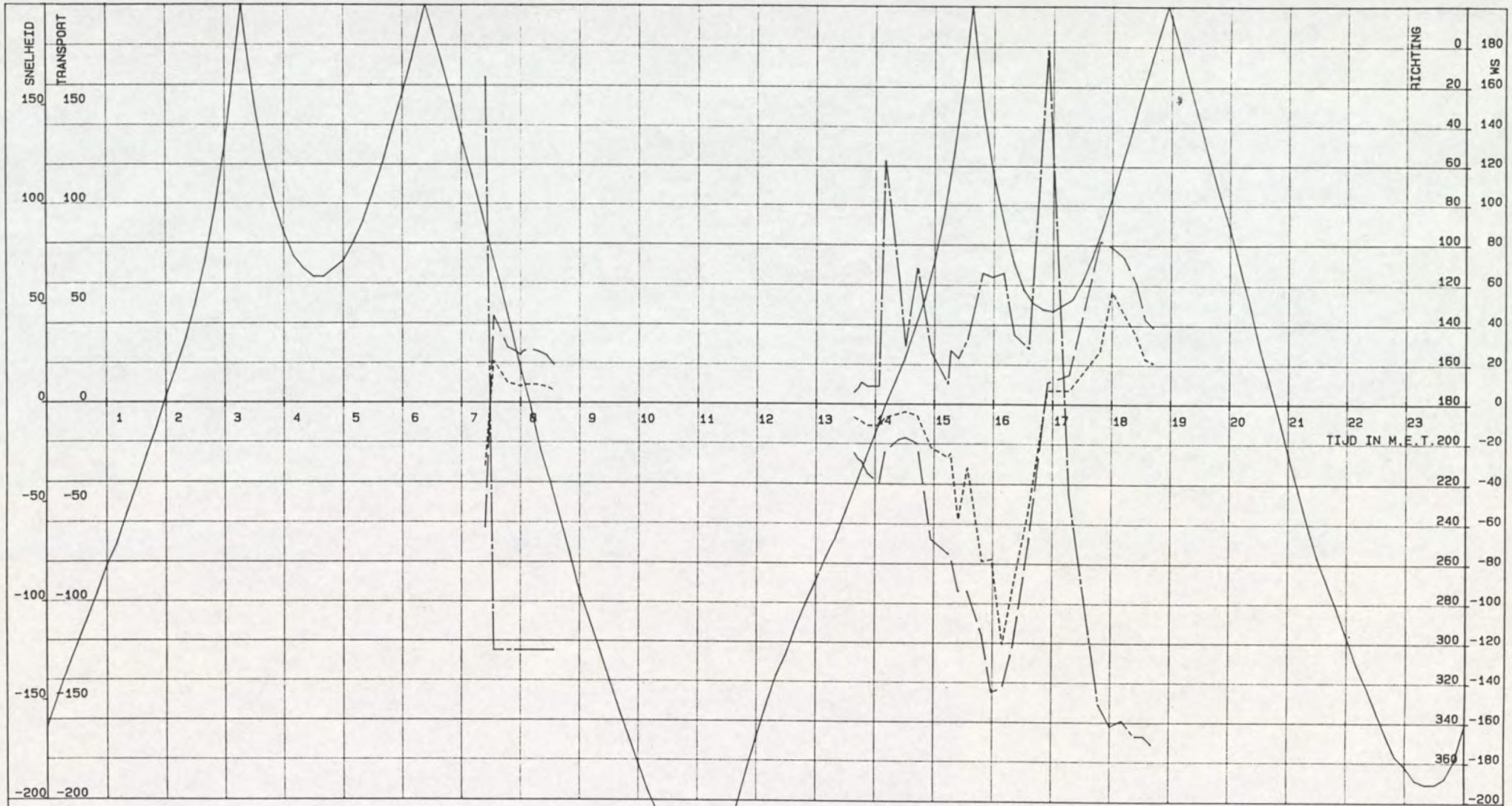

MEX ZIMMERMANGEUL RAAI 3 MP 4

_____ GETIJLIJN BAAL .cm. — — — . SNELHEID.cm/s. ---------- TRANSPORT .g/m2s. _____ RICHTING.deg.

VAARTUIG : STEENVLIET
KASTNR. : 102.3.5-09
VISNR. : 102.3.3-02

POSITIE.X. : 68091
POSITIE.Y. : 378918

CYCLUSTIJD : 120
MIDD.TIJD : 120

DATUM : 17-05-1995
STARTTIJD : 05 u 32
EINDTIJD : 18 u 42

AFSTAND TOT OPP. : 100 CM

RIJKSWATERSTAAT
DIRECTIE ZEELAND
MEETDIENST

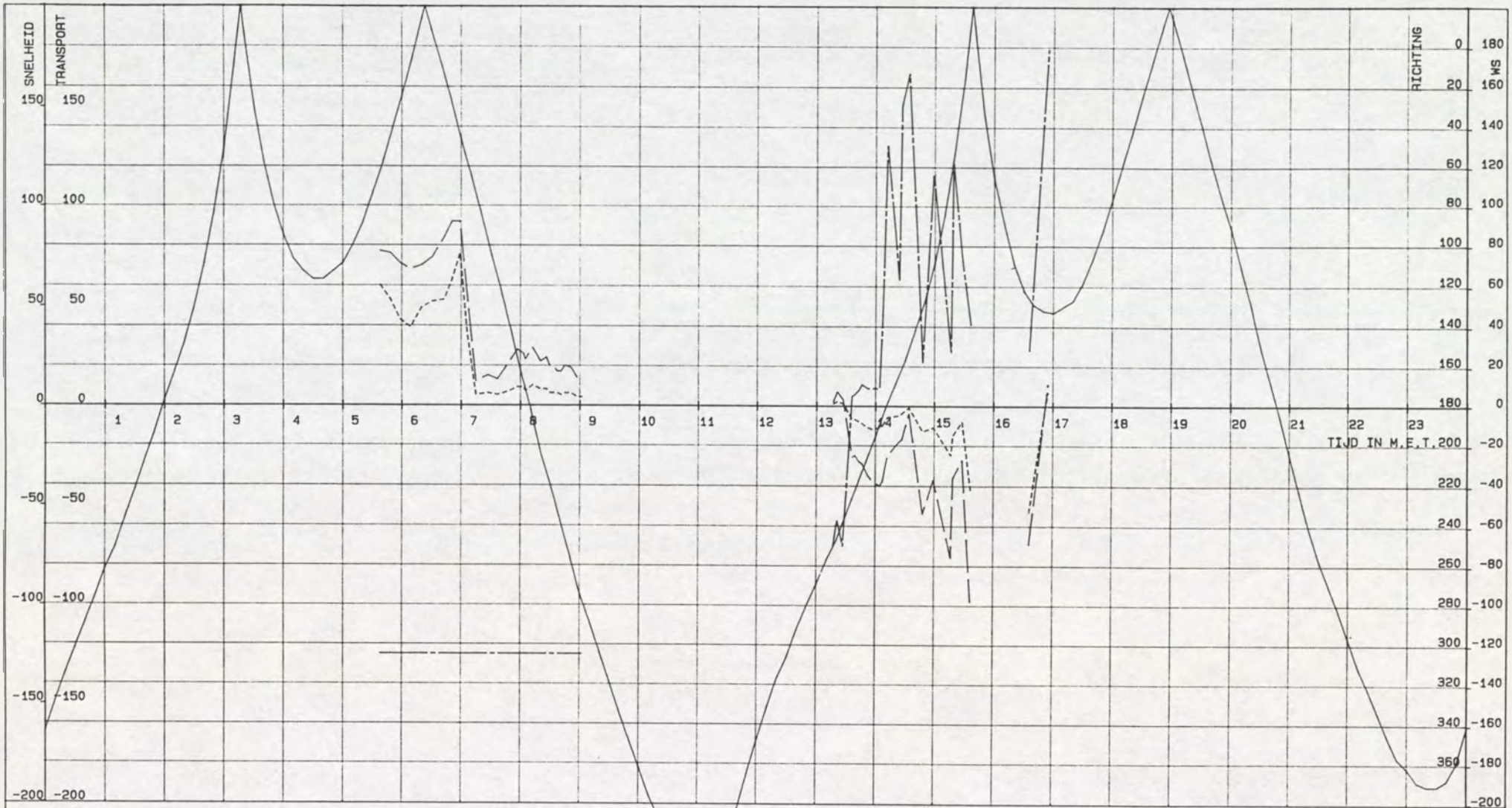

MEX ZIMMERMANGEUL RAAI 3 MP 4

———— GETIJLIJN BAAL .cm. —— —— . SNELHEID.cm/s. ---------- TRANSPORT .g/m2s. ———.—.— RICHTING.deg.

VAARTUIG : STEENVLIET
KASTNR. : 102.3.5-09
VISNR. : 102.3.3-02

POSITIE.X. : 68091
POSITIE.Y. : 378918

CYCLUSTIJD : 120
MIDD.TIJD : 120

DATUM : 17-05-1995
STARTTIJD : 05 u 32
EINDTIJD : 18 u 42

AFSTAND TOT OPP. : 50 CM

RIJKSWATERSTAAT
DIRECTIE ZEELAND
MEETDIENST

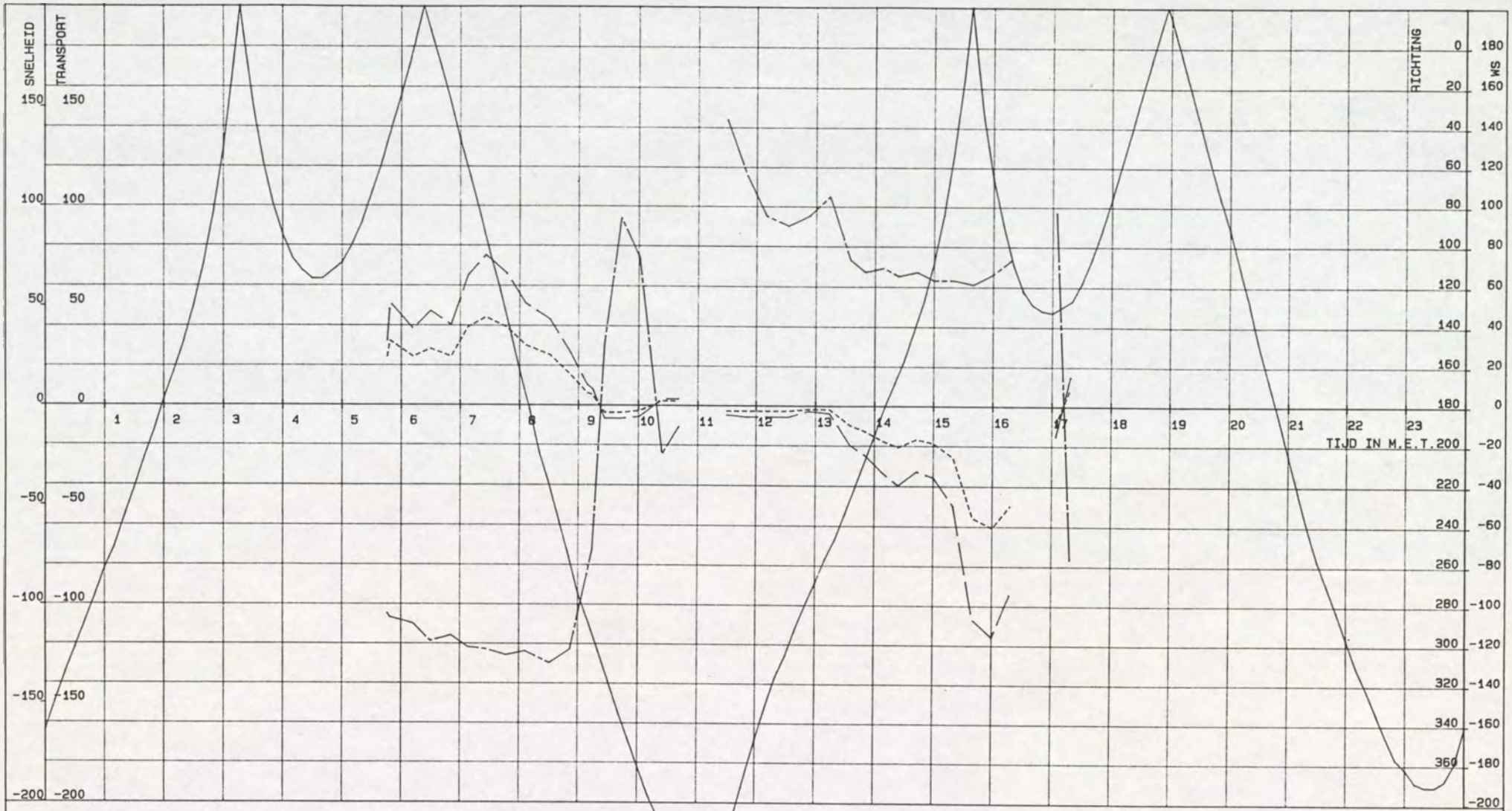

MEX ZIMMERMANGEUL RAAI 3 MP 5

_____ GETIJLIJN BAAL .cm. ____ ____ . SNELHEID.cm/s. ---------- TRANSPORT .g/m2s. _____ _____ RICHTING.deg.

VAARTUIG : SIERIX
KASTNR. : 102.3.5-03
VISNR. : 102.3.3-01

POSITIE.X. : 68206
POSITIE.Y. : 379048

CYCLUSTIJD : 120
MIDD.TIJD : 120

DATUM : 17-05-1995
STARTTIJD : 05 u 46
EINDTIJD : 18 u 37

AFSTAND TOT BODEM: 50 CM

RIJKSWATERSTAAT
DIRECTIE ZEELAND
MEETDIENST

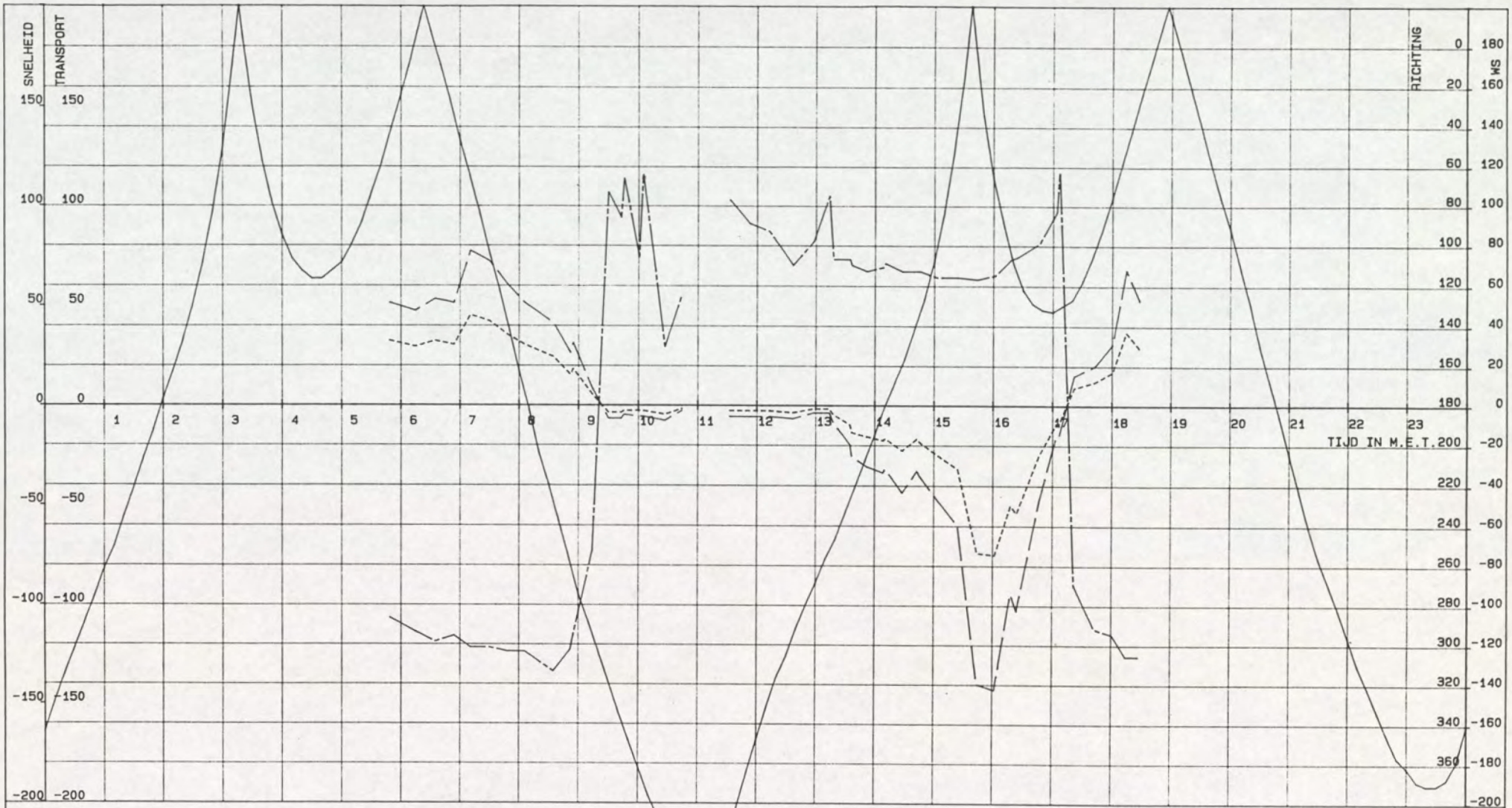

MEX ZIMMERMANGEUL RAAI 3 MP 5

GETIJLIJN BAA .cm. . SNELHEID.cm/s. TRANSPORT .g/m2s. RICHTING.deg.

VAARTUIG : SIERIX
KASTNR. : 102.3.5-03
VISNR. : 102.3.3-01

POSITIE.X. : 68206
POSITIE.Y. : 379048

CYCLUSTIJD : 120
MIDD.TIJD : 120

DATUM : 17-05-1995
STARTTIJD : 05 u 46
EINDTIJD : 18 u 37

AFSTAND TOT BODEM: 100 CM

RIJKSWATERSTAAT
DIRECTIE ZEELAND
MEETDIENST



MEX ZIMMERMANGEUL RAAI 3 MP 5

———— GETIJLIJN BAAL .cm. — — — . SNELHEID.cm/s. ---------- TRANSPORT .g/m2s. ———.— RICHTING.deg.

VAARTUIG : SIERIX
KASTNR. : 102.3.5-03
VISNR. : 102.3.3-01

POSITIE.X. : 68206
POSITIE.Y. : 379048

CYCLUSTIJD : 120
MIDD.TIJD : 120

DATUM : 17-05-1995
STARTTIJD : 05 u 46
EINDTIJD : 18 u 37

AFSTAND TOT BODEM: 300 CM

RIJKSWATERSTAAT
DIRECTIE ZEELAND
MEETDIENST

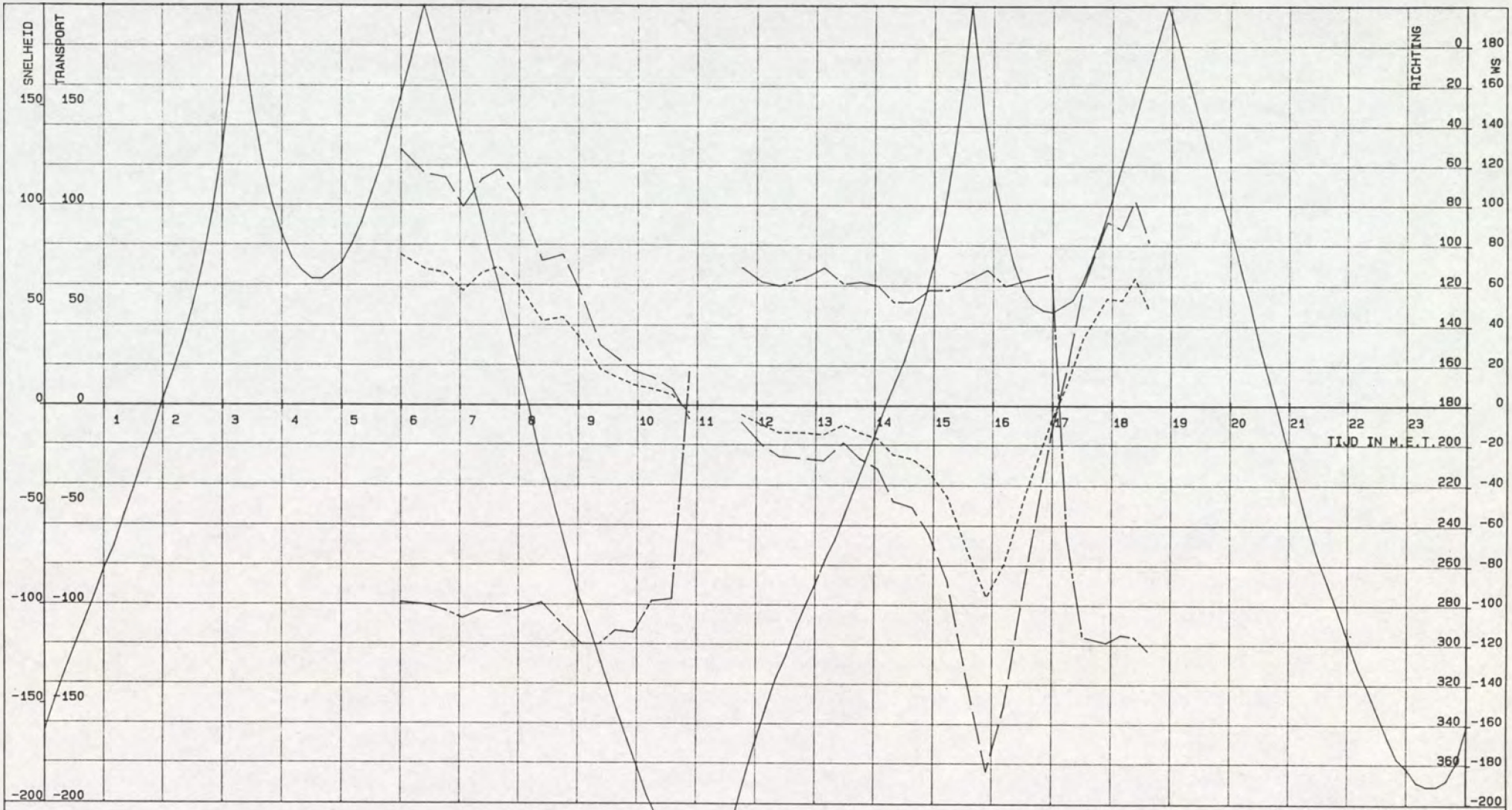

MEX ZIMMERMANGEUL RAAI 3 MP 5

GETIJLIJN BAAL .cm. . SNELHEID.cm/s. TRANSPORT .g/m2s. RICHTING.deg.

VAARTUIG : SIERIX
KASTNR. : 102.3.5-03
VISNR. : 102.3.3-01

POSITIE.X. : 68206
POSITIE.Y. : 379048

CYCLUSTIJD : 120
MIDD.TIJD : 120

DATUM : 17-05-1995
STARTTIJD : 05 u 46
EINDTIJD : 18 u 37

AFSTAND TOT OPP. : 200 CM

RIJKSWATERSTAAT
DIRECTIE ZEELAND
MEETDIENST

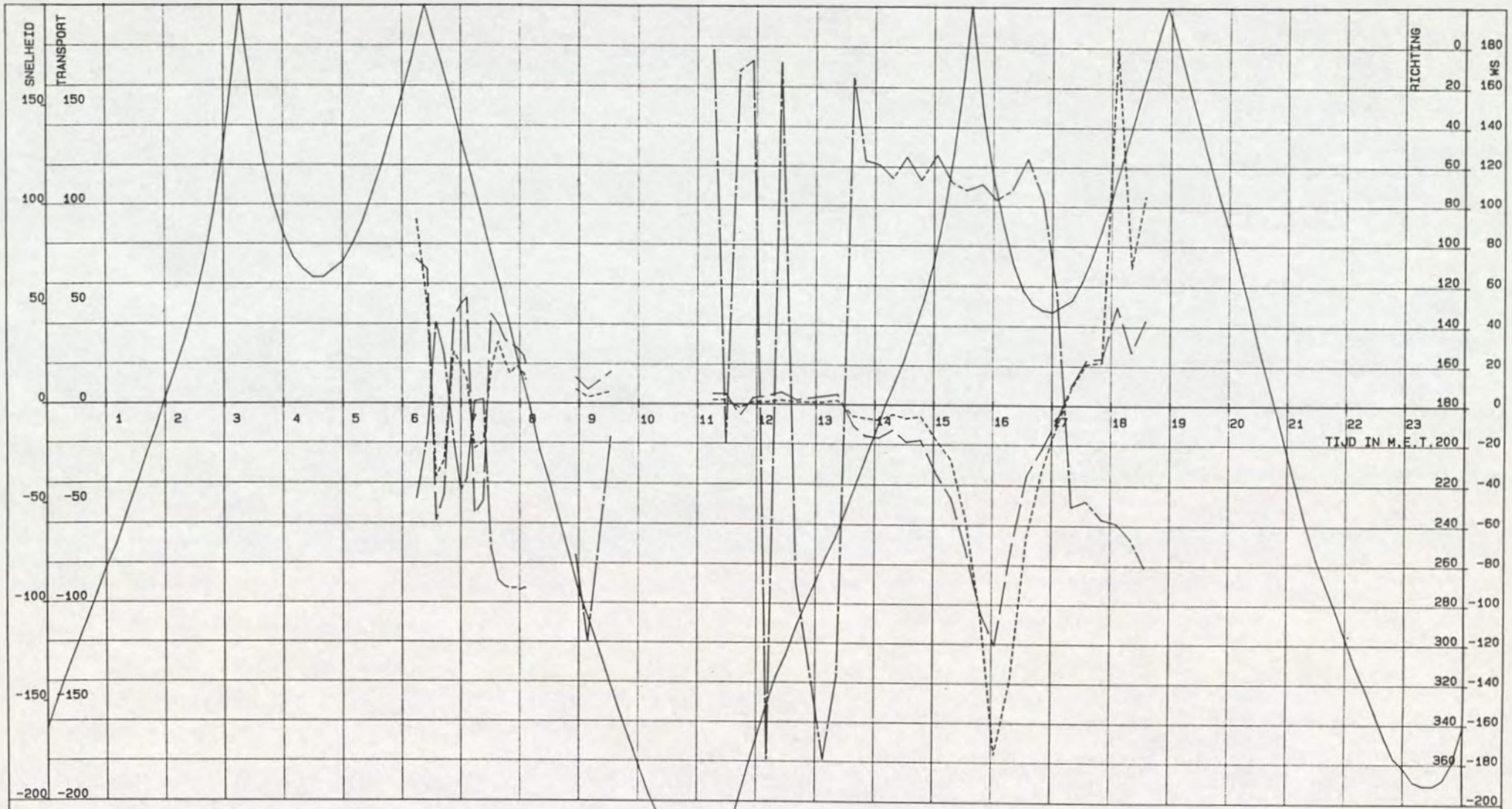

MEX ZIMMERMANGEUL RAAI 3 MP 6

GETIJLIJN BAAL .cm. . SNELHEID.cm/s. TRANSPORT .g/m2s. RICHTING.deg.

VAARTUIG : PLUIMPOT
KASTNR. : 102.3.5-05
VISNR. : 102.3.3-09

POSITIE.X. : 68131
POSITIE.Y. : 379180

CYCLUSTIJD : 120
MIDD.TIJD : 120

DATUM : 17-05-1995
STARTTIJD : 06 u 15
EINDTIJD : 18 u 45

AFSTAND TOT BODEM: 70 CM

RIJKSWATERSTAAT
DIRECTIE ZEELAND
MEETDIENST

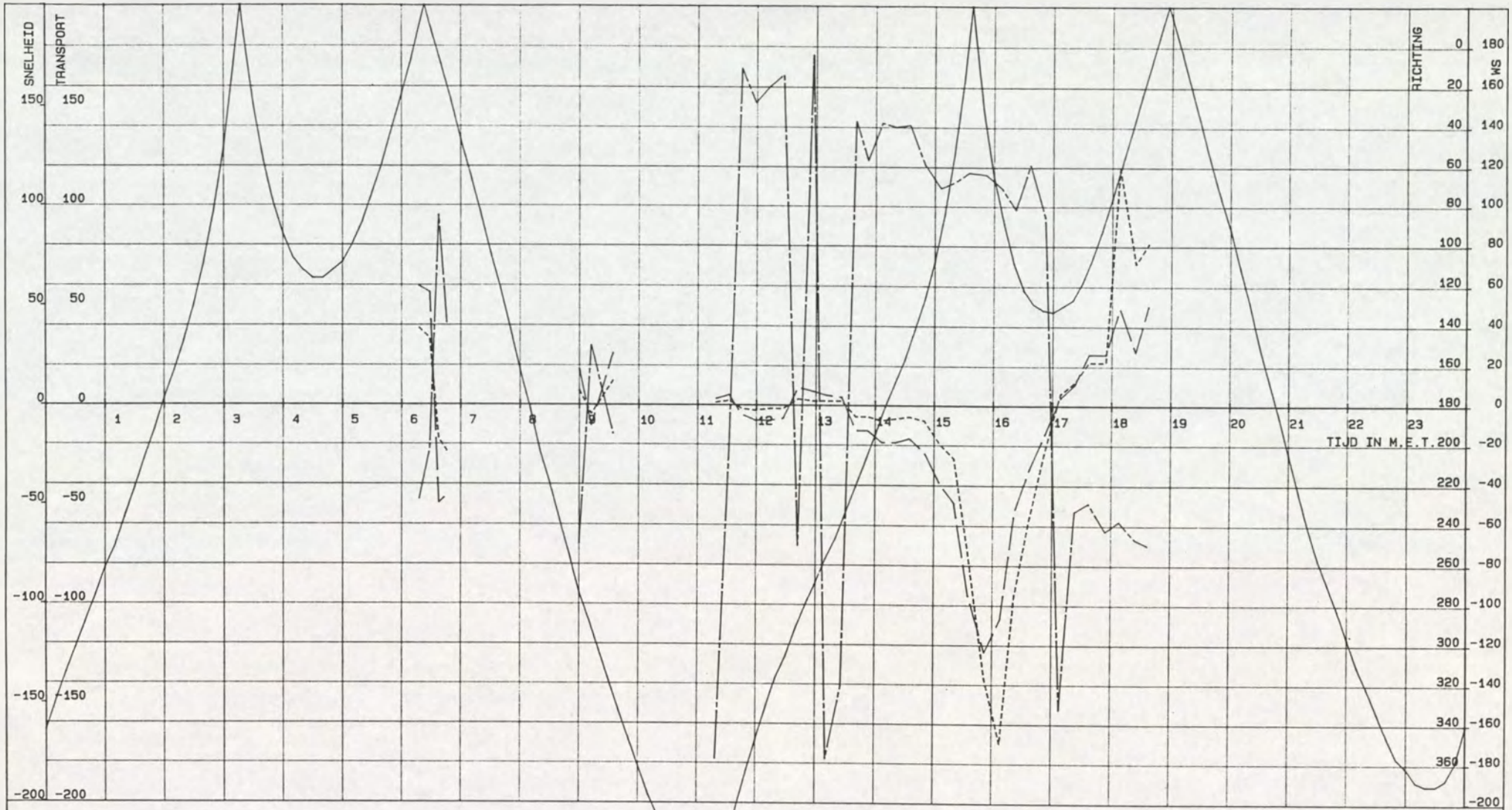

MEX ZIMMERMANGEUL RAAI 3 MP 6

_____ GETIJLIJN BAAL .cm. _ _ _ _ . SNELHEID.cm/s. ---------- TRANSPORT .g/m2s. _____ _ _ RICHTING.deg.

VAARTUIG : PLUIMPOT
KASTNR. : 102.3.5-05
VISNR. : 102.3.3-09

POSITIE.X. : 68131
POSITIE.Y. : 379180

CYCLUSTIJD : 120
MIDD.TIJD : 120

DATUM : 17-05-1995
STARTTIJD : 06 u 15
EINDTIJD : 18 u 45

AFSTAND TOT BODEM: 130 CM

RIJKSWATERSTAAT
DIRECTIE ZEELAND
MEETDIENST

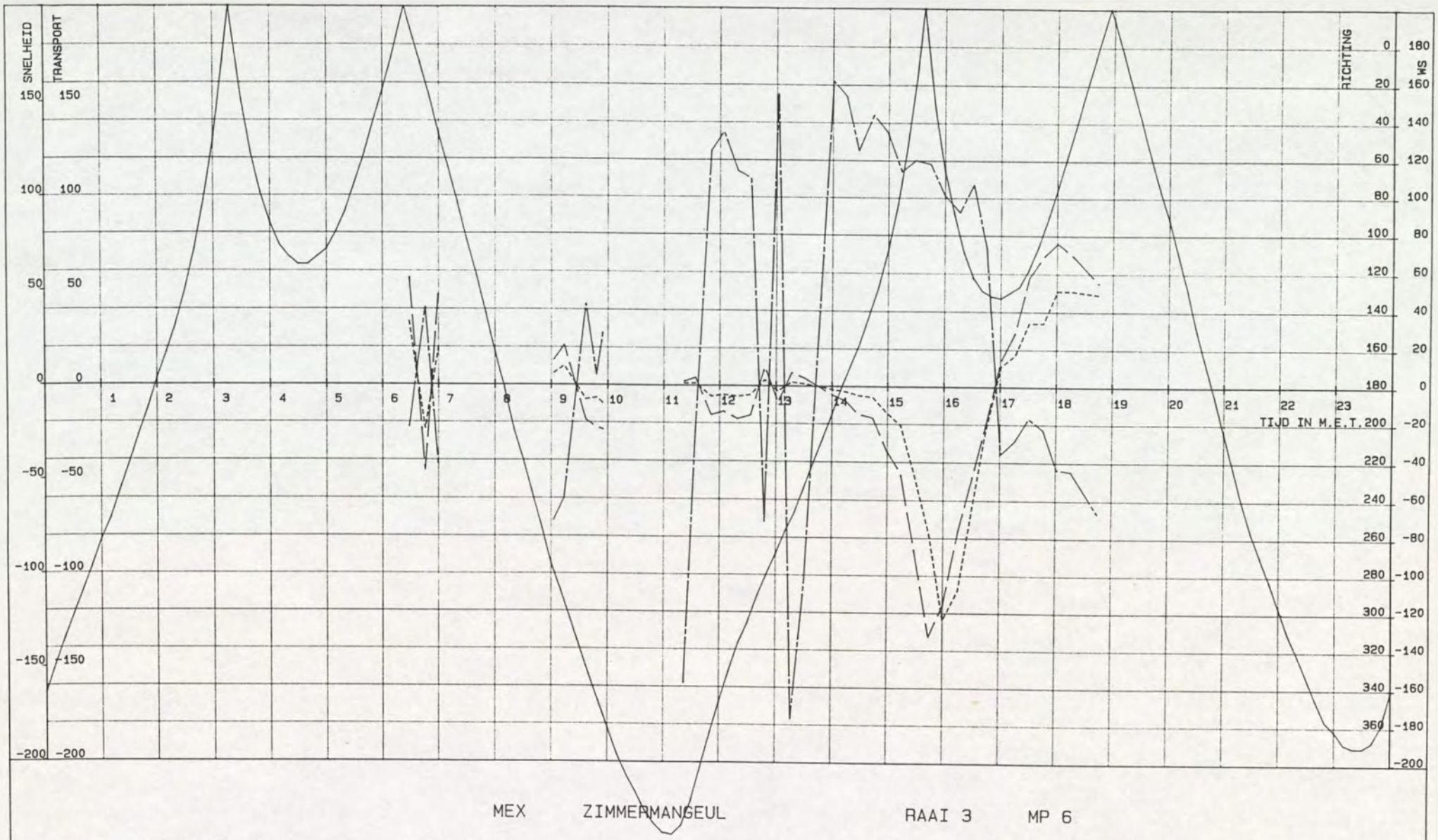

MEX ZIMMERMANGEUL RAAI 3 MP 6

GETIJLIJN BAAL .cm. . SNELHEID.cm/s. TRANSPORT .g/m2s. RICHTING.deg.

VAARTUIG : PLUIMPOT
KASTNR. : 102.3.5-05
VISNR. : 102.3.3-09

POSITIE.X. : 68131
POSITIE.Y. : 379180

CYCLUSTIJD : 120
MIDD.TIJD : 120

DATUM : 17-05-1995
STARTTIJD : 06 u 15
EINDTIJD : 18 u 45

AFSTAND TOT OPP. : 170 CM

RIJKSWATERSTAAT
DIRECTIE ZEELAND
MEETDIENST