Ministerie van Verkeer en Waterstaat
Directoraat-Generaal Rijkswaterstaat
Directie Zeeland
Nummer: K1616-1
Bibliotheek, Koestr. 30, tel: 0118-686362,
postbus 5014, 4330 KA Middelburg

DI: 236483

ie van Verkeer en Waterstaat

t-Generaal Rijkswaterstaat

Zeeland



DI: 236483

RIJKSWATERSTAAT
DIRECTIE ZEELAND
bibliotheek

Debiet- en sedimentmeting
Raai - 11 Westerschelde
22 maart 1995.

DEEL I

Meetdienst Zeeland

Notitie nr. ZLMD-95.N.008
Afdeling AXMH
Vlissingen, mei 1995

ministerie van verkeer en waterstaat

rijkswaterstaat

directie zeeland
meetdienst zeeland

notitie

nummer: ZLMD-95.N.008

onderwerp: Meetresultaten
debiet- en sedimentmeting
Debietraai 11 Westerschelde

datum: 22 maart 1995

Deel-I

kode: 1819M9501

datum: mei 1995

auteur: Verwerking Hydrografie

bijlagen: 30

Postbus 5116
4380 KC Vlissingen
pr. Hendrikweg 3
4382 NR Vlissingen
tel. (01184) 22000
fax. (01184) 72772

1. ALGEMEEN

Op 22 maart 1995 is in de Westerschelde tussen Vlissingen en Breskens in raai 11 een gecombineerde debiet- en sedimentmeting uitgevoerd gedurende een volledige getijperiode. Er is gemeten met 9 meetschepen in combinatie met 5 OSM meetpunten verdeeld over twee deelraaien.
De meetperiode van de OSM's was van 11 maart t/m 7 april 1995.
Voor een situatie van de meetraaien en de meetpunten zie bijlage 1.
Gedurende de gehele meting werd door de Scaldis, met de ADCP, het debiet gemeten in raaien op 100 m Oost en West van de debietraai 11 (eb, vloed). Deze resultaten moeten nog verwerkt worden.

2. PLAATSBEPALING

De posities van de meetschepen werden aan boord van de schepen met het DGPS-plaatsbepalingssysteem bepaald.
De posities van de meetschepen en de raaigegevens staan vermeld in bijlage 2.
In de dwarsprofielen (bijlagen 3) zijn de meetposities uitgezet in afstanden ten opzichte van het nulpunt.

3 UITVOERING

De metingen werden uitgevoerd als vertikaalmetingen, waarbij de vertikalen opgaand werden gemeten. Tijdens de meting zijn t.b.v. de ijking AZTM een aantal zout/temperatuur vertikalen gemeten en zijn voor de ijking MEX een aantal monsters genomen.
De OSM-instrumenten hebben gemeten op een diepte van 40% van de waterdiepte (t.o.v. van n.a.p.) boven de bodem
Bijlage 4 toont een overzicht van de uitgevoerde metingen met opgetreden storingen:

mp.1: "Steenvliet"

- MEX: Tussen 06.40 - 08.40 m.e.t. en 17.15 - 19.30 m.e.t. zijn de slibcocentraties nabij de bodem zo hoog dat ze boven het maximale meetbereik van de MEX uitgaan. De meetwaarden op bodem + 0,50 m; bodem + 1.00 m; bodem + 3.00 m en de gemiddelde vertikaal waarden in deze periodes zijn dus niet correct.

mp.2: "Pluimpot"

- AZTM/MEX: De gemeten stroomrichtingen vertoonden een afwijking van 60 à 70 graden. Deze zijn handmatig aangepast.

mp.4: "Argus"

- ELMAR: Meting onderbroken vanwege een breuk in de hijsdraad (gerepareerd).
  Tegen het einde van de meting hijsdraad gebroken.

- AZTM/MEX: Onderbreking vanwege verwisseling slang t.b.v. monstername.

4. VERTIKAAL GETIJ

Het vertikaal getij werd bepaald aan de registrerende peilschrijver van Vlissingen (X: 30500; Y: 385230) welke grafisch is uitgezet in bijlage 5.
De gemiddelde getijgegevens over de periode 1981-1990 van station Vlissingen zijn:

WATERSTANDEN IN M TEN OPZICHTE VAN N.A.P.			
GETIJ	H.W.	L.W.	TIJVERSCHIL IN M
Gemiddeld springtij	2.43	-2.04	4.47
Gemiddeld getij	2.05	-1.81	3.86
Gemiddeld doodtij	1.55	-1.47	3.02

OPGETREDEN GETIJ STATION VLISSINGEN				
DATUM	M.E.T.	H in M	TIJVERSCHIL IN METERS	GETIJCOËFFIËNT TEN OPZICHTE VAN GEMIDDELD GETIJ
22-03-1995	05.20	2.20		
22-03-1995	12.00	-2.37	eb 4.57	1.18394
22-03-1995	17.50	2.16	vloed 4.53	1.17358
23-03-1995	00.10	-2.01	eb 4.17	1.08031

5. WEERSOMSTANDIGHEDEN

Gedurende de gehele meting stond er een zwakke tot matige wind van 2 tot 4 m/sec (2 à 3 Beaufort) aanvankelijk zuidwest later west-noord-west. De windsnelheid en -richting werd gemeten aan de meetopstelling Hoofdplaat (HFPL) samen met het vertikale getij van Vlissingen (VLIS). Deze gegevens zijn uitgezet in de bijlage 6

6. VERWERKING

-Stroommeting (ELMAR)

De volgende bewerkingen zijn uitgevoerd:

* de stroomvertikalen (bijlage 7);
* de stroomsnelheids- en stroomrichtingsgrafieken als functie van de tijd bijlage 8) inclusief de grafieken van de OSM-meetpunten 1 t/m 5;
* de debiet- /snelheidsverdelingen per half-maanuur gesplitst in deelraai 1 en deelraai 2 (bijlage 9).
  In deelraai 1 zijn de stroomsnelheden van de OSM-meetpunten 2 en 4 weggelaten aangezien het betreffende programma maximaal 9 meetpunten kan verwerken. Bij de verdere verwerking zijn deze meetpunten wel inbegrepen.

De z.g. maanuurtijdstippen zijn bepaald t.o.v. de hoogwatertijdstippen van getijstation Vlissingen;

* de stroombeelden per half-maanuur (bijlage 10);
* de debietkrommen als functie van de tijd per deelraai (bijlage 11) met het totale debiet per getijperiode en 10-minuutwaarden in tabel vorm.

-Stroommeting (OSM)

De gemeten stroomsnelheden en -richtingen zijn tegen de tijd uitgezet in 9-dagen-plots in de bijlagen 12 t/m 16.
In deze bijlagen staan tevens vermeld:

* De gemiddelde stroomsnelheid en -richting van de gehele meetperiode uitgezet op maanuren, eveneens bepaald t.o.v. de hoogwatertijdstippen van Vlissingen;

* De maximale eb- en vloedsnelheden uitgezet tegen het getijverschil van Vlissingen;
* Regressiefactoren per half-maanuur.

-Zandmeting (AZTM)

De gemeten zandconcentraties en het daaruit afgeleide zandtransport zijn met de voor het betreffende instrument geldende ijklijn gecorrigeerd. Zie voor de ijklijnen bijlage 17. Deze ijklijnen zijn bepaald in het Waterloopkundig Laboratorium Delft uit meetresultaten in zoet water (saliniteit = 0 ‰) en herleid naar een temperatuur van 15 °C (Kt = 1.0) en aangepast naar de omstandigheden tijdens de meting van 22 maart 1995, n.l. een watertemperatuur van 6,4 °C en een saliniteit van 27,1 ‰ waarbij Kt = 0,943647.
Uit de gecorrigeerde gegevens zijn de vertikalen, stroomsnelheid en -richting getekend in combinatie met de zandconcentratie (bijlage 18). In bijlage 19 zijn dezelfde stroomsnelheidsvertikalen getekend maar dan in combinatie met het zandtransport. In deze bijlage is tevens een tabel opgenomen met het gemiddeld totaaltransport per vertikaal. De gemiddelde stroomsnelheden en -richtingen zijn tegen de tijd uitgezet in samenhang met de gemiddelde concentratie (bijlage 20) en in de bijlage 21 in combinatie met het totaaltransport.
Per vast meetniveau zijn de meetresultaten gepresenteerd in combinatie met de zandconcentratie (bijlage 22) en in bijlage 23 gecombineerd met het zandtransport.

*Slibmeting (MEX)

Tijdens de meting zijn monsters genomen om aan de hand daarvan de MEX-gegevens te corrigeren. De daaruit voortgekomen ijklijnen zijn gepresenteerd in bijlage 24.

De bijlagen 25 t/m 30 tonen dezelfde presentatie voor wat betreft de slibresultaten als de bijlagen 18 t/m 23 voor de zandresultaten (concentratie - transport).

7. GEGEVENSOPSLAG

Alle gegevens zijn opgeslagen in de database van de HP1000 met uitzondering van de AZTM/MEX-gegevens welke op systeem-1 van de HP1000 staan opgeslagen om vervolgens op tape te worden gezet.

In de database zijn de volgende 10-minuutbestanden aanwezig:

SGO2: Gemiddelde vertikaalgegevens (snelheid - richting)
WTO2: Gecorrigeerde waterstanden
HWO2: Hoog- en laagwaterstanden
Q3O2: Debietgegevens (QMO2) = totaal debiet)
WIO2: Windgegevens

OMSCHRIJVING	LOKATIENAAM	LOKATIENUMMER	SOORT/FASE
mp.1 Steenvliet	STE1	- 108	SGO2
mp.2 Pluimpot	PLU1	- 107	SGO2
mp.3 Westergat	Z3	- 512	SGO2
mp.4 Argus	ARG1	- 384	SGO2
mp.5 Houtvliet	HOU1	- 95	SGO2
mp.6 Wijtvliet	WIJ1	- 110	SGO2
mp.7 Sierix	SIE1	- 102	SGO2
mp.8 Lodycke	LOD1	- 104	SGO2
mp.9 Westplaat	Z9	- 518	SGO2
mp. OSM1	0107	-2107	SGO2
mp. OSM2	0121	-2121	SGO2
mp. OSM3	0108	-2108	SGO2
mp. OSM4	0111	-2111	SGO2
mp. OSM5	0109	-2109	SGO2
Wielingen	Z1	- 510	Q3O2
Sardijngeul	Z2	- 511	Q3O2
Vlissingen	VLIS	140	WTO2/HWO2
Hoofdplaat	HFPL	831	WIO2

De gevalideerde AZTM-gegevens staan opgeslagen onder de volgende filenamen:

mp.1 Steenvliet: AZTM02V95032206.DAT;
mp.2 Pluimpot : AZTM09V95032206.DAT;
mp.4 Argus : AZTM05V95032206.DAT;
mp.5 Houtvliet : AZTM04V95032206.DAT;
mp.6 Wijtvliet : AZTM10V95032207.DAT;
mp.7 Sierix : AZTM01V95032206.DAT;
mp.8 Lodycke : AZTM07V95032206.DAT.

De gevalideerde MEX-gegevens staan opgeslagen onder de volgende filenamen:

mp.1 Steenvliet: AZTMPBV95032206.DAT;
mp.2 Pluimpot : AZTMPIV95032206.DAT;
mp.4 Argus : AZTMPEV95032206.DAT;
mp.5 Houtvliet : AZTMPDV95032206.DAT;
mp.6 Wijtvliet : AZTMPJV95032207.DAT;
mp.7 Sierix : AZTMPAV95032206.DAT;
mp.8 Lodycke : AZTMPGV95032206.DAT.

8. LIJST VAN BIJLAGEN

Deel I

1. Situatie meetgebied
2. Gegevens meetraai en posities meetschepen
3. Posities meetschepen in dwarsprofiel
4. Overzicht metingen
5. Opgetreden getij
6. Wind- en getijgegevens
7. Stroomvertikalen
8. Stroomsnelheids- en stroomrichtingsgrafieken
9. Debiet- /snelheidsverdelingen per half-maanuur
10. Stroombeeld per half-maanuur
11. Debieten
12. Resultaten OSM 107, meetpunt OSM1
13. Resultaten OSM 121, meetpunt OSM2
14. Resultaten OSM 108, meetpunt OSM3
15. Resultaten OSM 111, meetpunt OSM4
16. Resultaten OSM 109, meetpunt OSM5

Deel II

17. IJklijnen AZTM
18. Vertikalen - zandconcentratie
19. Vertikalen - zandtransport + tabel totaal transport
20. Gemiddelde krommen - zandconcentratie
21. Gemiddelde krommen - zandtransport
22. Krommen per meetniveau - zandconcentratie
23. Krommen per meetniveau - zandtransport
24. IJklijnen MEX
25. Vertikalen - slibconcentratie
26. Vertikalen - slibtransport + tabel totaal transport
27. Gemiddelde krommen - slibconcentratie
28. Gemiddelde krommen - slibtransport
29. Krommen per meetniveau - slibconcentratie
30. Krommen per meetniveau - slibtransport

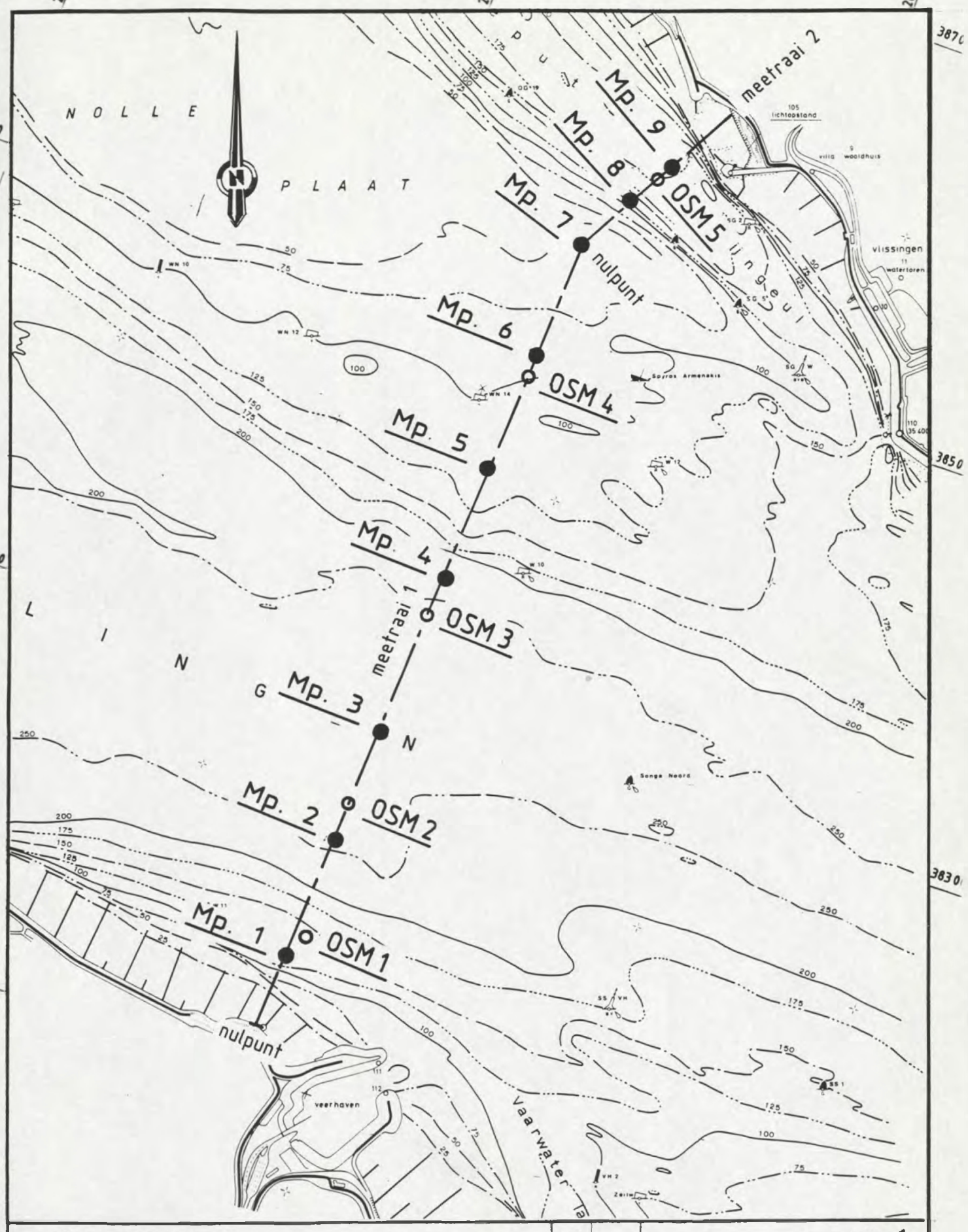

rijkswaterstaat **directie zeeland – meetdienst**	get.		bijl. 1
	gec.		code 18.19M95.01
Situatie meetraai en meetpunten debiet- en sedimentmeting raai 11 Westerschelde d.d.: 22 maart 1995	gez.		schaal 1:25000
	akk.		nr.

Meting: Raai 11 Westerschelde d.d.: 22 maart 1995

Meetraai: 1 nulpunt: X= 26630.00 Y= 381250.00
argument: 3.149 graden

Meetraai: 2 nulpunt: X= 26838.00 Y= 385452.00
argument: 32.371 graden

mp nr.	meetvaartuig	gemiddelde positie		afstand uit nulpunt	opmerkingen
		X	Y		
	meetraai 1				
1	Steenvliet	26650	381627	378 m	raai
2	Pluimpot	26685	382256	1007 m	5 m oostelijk raai
3	Westergat	26709	382848	1600 m	theoretisch
4	Argus	26761	383669	2423 m	11 m oostelijk raai
5	Houtvliet	26771	384254	3007 m	8 m westelijk raai
6	Wijtvliet	26803	384861	3615 m	6 m westelijk raai
7	Sierix	26831	385461	4207 m	7 m westelijk raai
OSM1	OSM 107	26719	381736	490 m	65 m oostelijk raai
OSM2	OSM 121	26689	382448	1199 m	raai
OSM3	OSM 108	26737	383445	2198 m	raai
OSM4	OSM 111	26803	384746	3500 m	raai
	meetraai 2				
7	Sierix	26831	385461	4 m	10 m noordwestelijk raai
8	Lodycke	26985	385740	323 m	12 m noordwestelijk raai
9	Westplaat	27130	385976	600 m	theoretisch
OSM5	OSM 109	27079	385885	496 m	raai

RIJKSWATERSTAAT
directie Zeeland - meetdienst

code: 1819M9501

Stroom- en sedimentmeting raai 11 Westerschelde
d.d.: 22 maart 1995

bijlage: 2

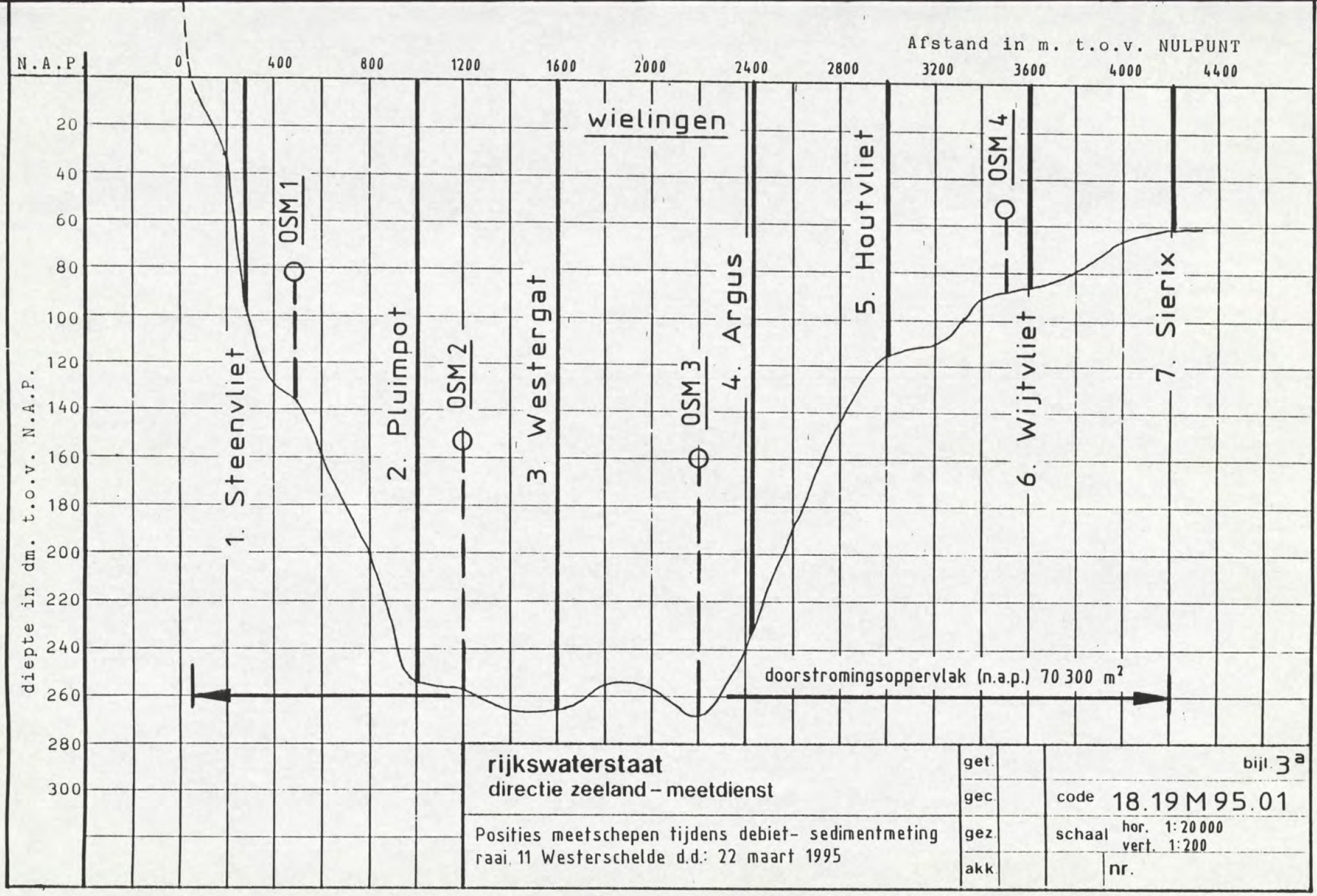

rijkswaterstaat
directie zeeland – meetdienst

Posities meetschepen tijdens debiet- sedimentmeting
raai 11 Westerschelde d.d.: 22 maart 1995

get.		bijl. 3a
gec.		code 18.19 M95.01
gez.		schaal hor. 1:20 000 vert. 1:200
akk.		nr.

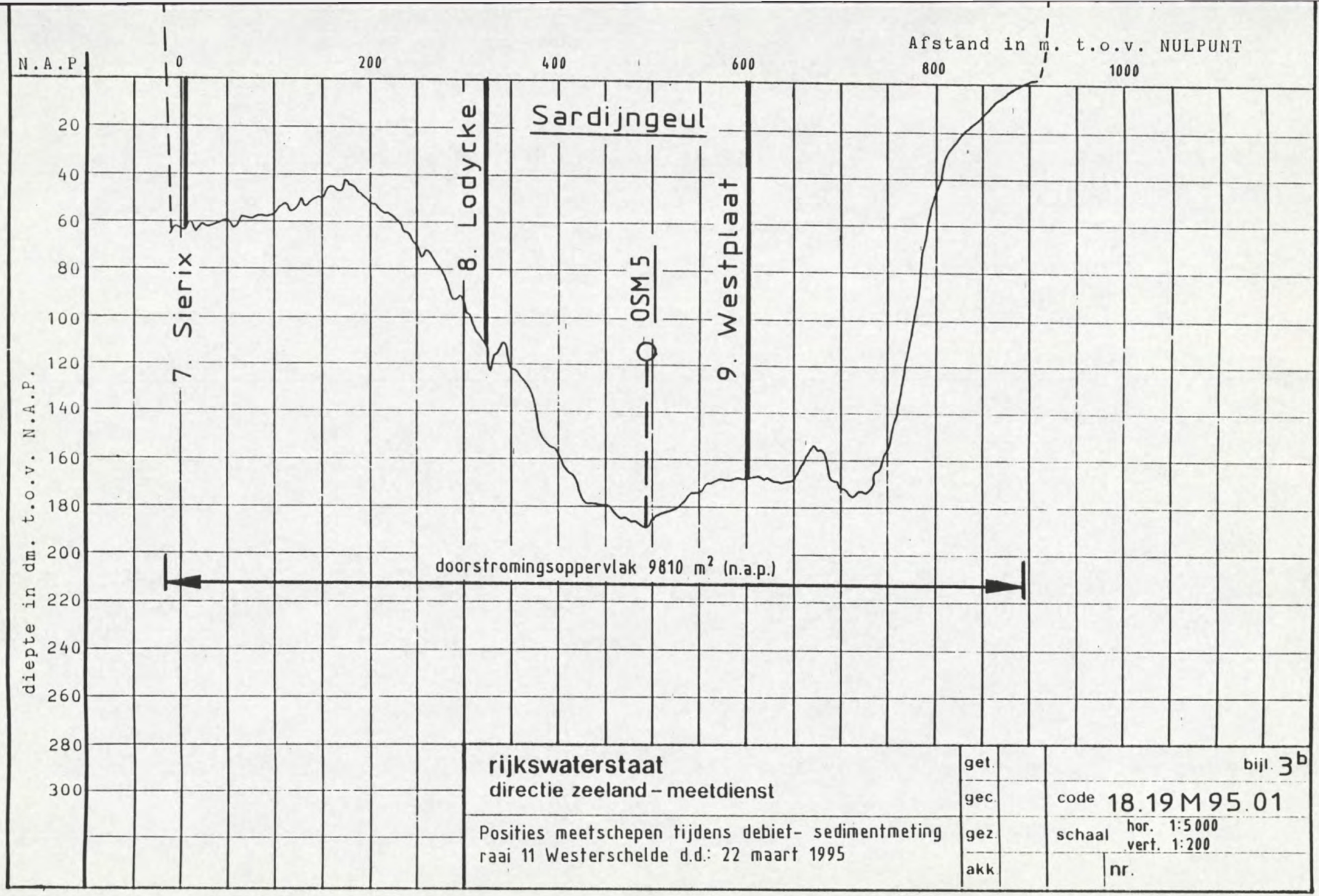

rijkswaterstaat
directie zeeland – meetdienst

Posities meetschepen tijdens debiet- sedimentmeting
raai 11 Westerschelde d.d.: 22 maart 1995

get.	
gec.	
gez.	
akk	

bijl. 3b

code 18.19M95.01

schaal hor. 1:5000
vert. 1:200

nr.

MEETRAAI: 11

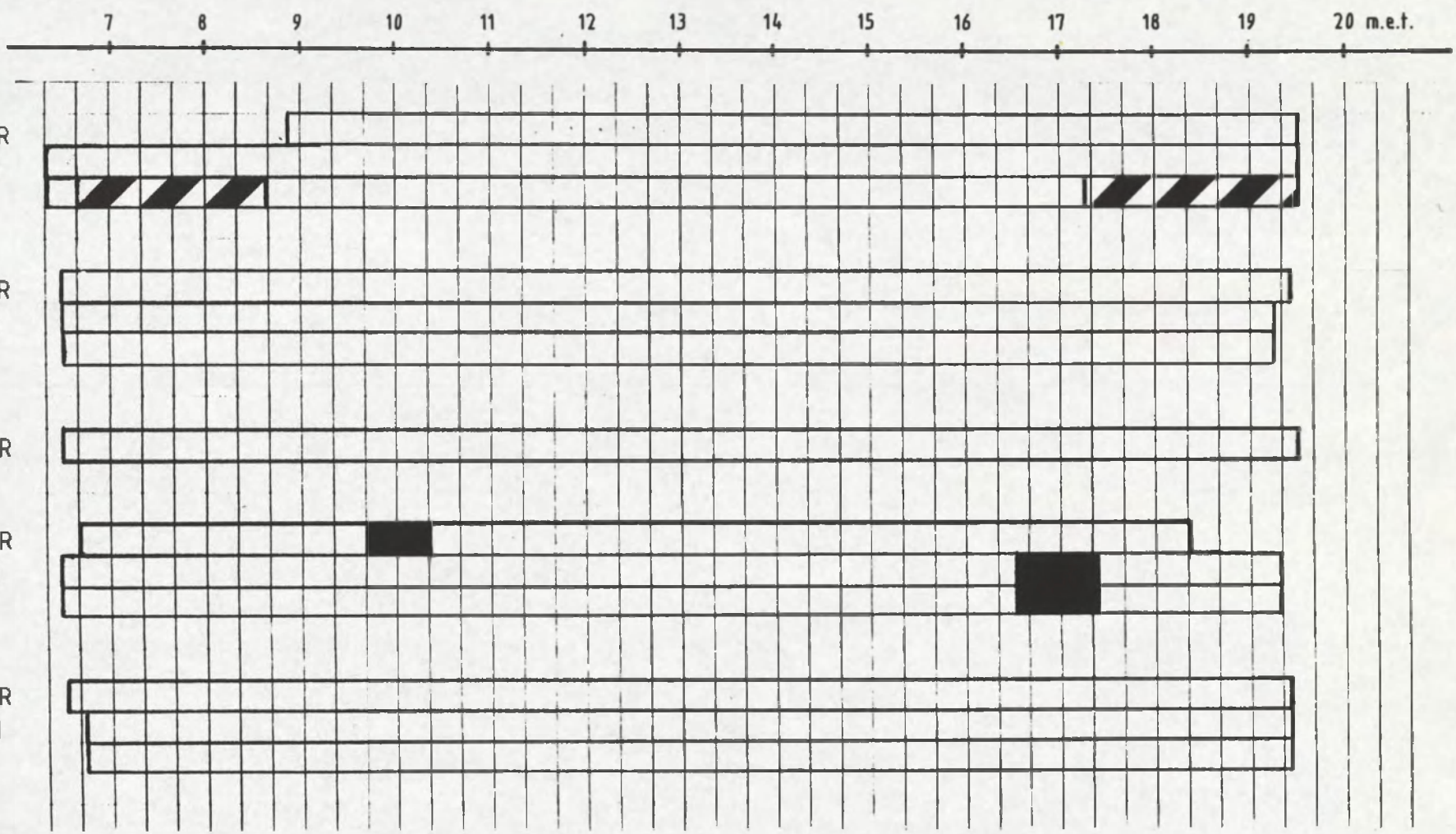

storingen

rijkswaterstaat
directie zeeland – meetdienst

OVERZICHT METINGEN d.d: 22 maart 1995
debiet- en sedimentmeting raai 11

get.		bijl. 4 a	
gec.		code	18.19 M 95.01
gez.		schaal	
akk.			nr.

MEETRAAI: 11



storingen

rijkswaterstaat
directie zeeland – meetdienst

OVERZICHT METINGEN d.d: 22 maart 1995
debiet- en sedimentmeting raai 11

get.		bijl. 4 b	
gec.		code	18.19 M95.01
gez.		schaal	
akk.			nr.

MEETRAAI: 11



storingen

rijkswaterstaat
directie zeeland – meetdienst

OVERZICHT METINGEN d.d:
11 maart t/m 7 april 1995

get.		bijl. 4 c
gec		code 18.19 M 95.01
gez		schaal
akk		nr.

5. Opgetreden getij

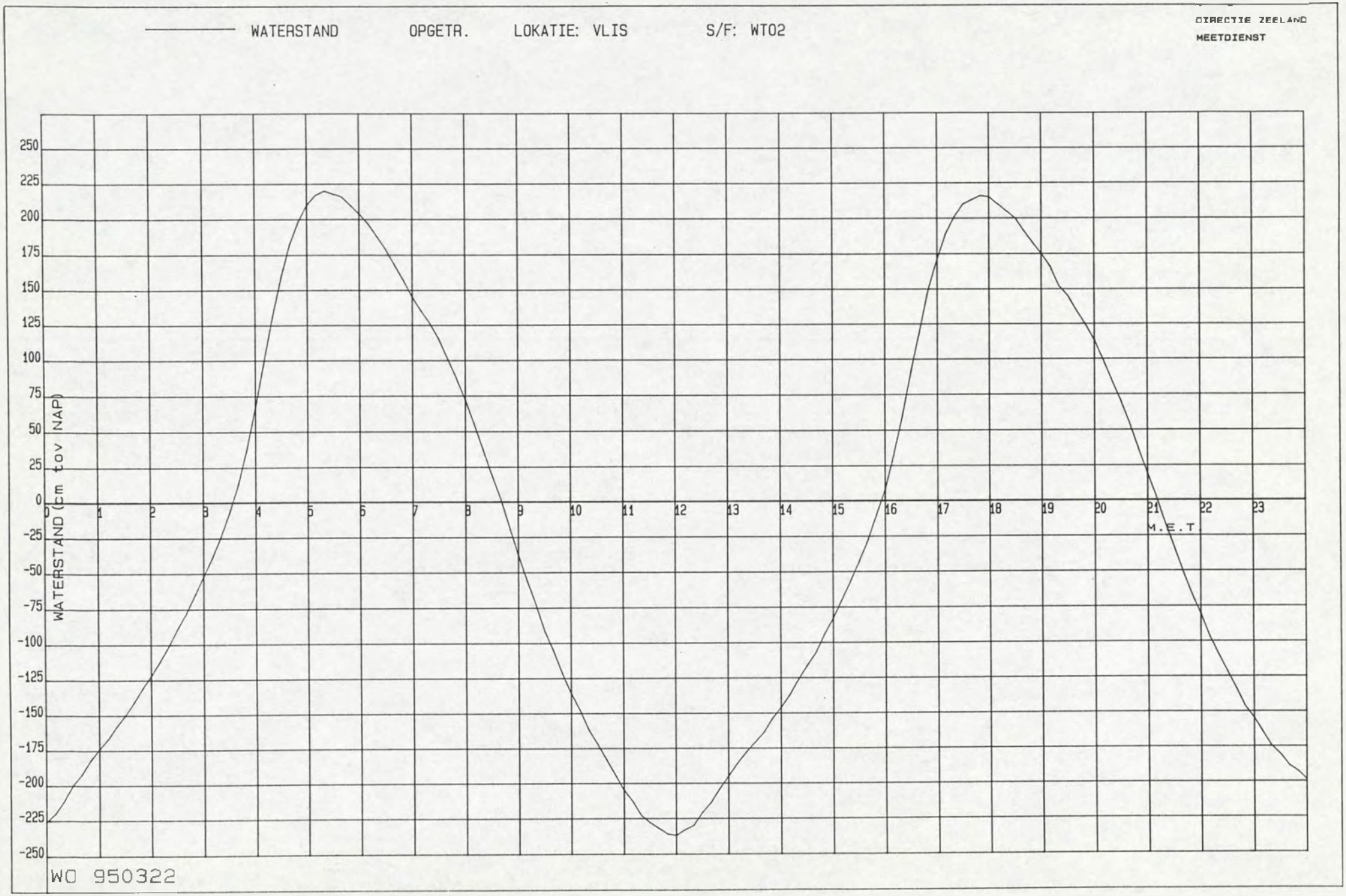
WATERSTAND
OPGETR.
LOKATIE: VLIS
S/F: WT02
DIRECTIE ZEELAND
MEETDIENST
WATERSTAND (cm tov NAP)
250
225
200
175
150
125
100
75
50
25
0
-25
-50
-75
-100
-125
-150
-175
-200
-225
-250
0
1
2
3
4
5
6
7
8
9
10
11
12
13
14
15
16
17
18
19
20
21
22
23
M.E.T.
WO 950322

/OV/STROOM/UIT1

00001 A L G P R - L I J S T -pag. 01- datum/tijd: 950410.1528
00002
00003 locatie: 140 oms: VLIS (VLISSINGEN)
00004 soortf.: WT02 oms: WATERSTANDEN
00005 kanalen: 1
00006
00007
00008 950322

00009		00	10	20	30	40	50
00010	00:	-226	-220	-211	-200	-192	-182
00011	01:	-174	-167	-158	-150	-141	-131
00012	02:	-122	-112	-101	-89	-78	-65
00013	03:	-52	-39	-24	-7	13	38
00014	04:	67	99	131	159	182	198
00015	05:	210	217	220	218	216	210
00016	06:	204	197	188	179	168	157
00017	07:	145	135	126	115	101	87
00018	08:	72	55	37	19	2	-18
00019	09:	-38	-56	-73	-92	-106	-122
00020	10:	-136	-148	-162	-172	-183	-194
00021	11:	-205	-213	-223	-228	-232	-236
00022	12:	-237	-233	-230	-221	-214	-204
00023	13:	-195	-186	-178	-171	-164	-154
00024	14:	-146	-137	-126	-116	-107	-94
00025	15:	-83	-70	-57	-43	-28	-10
00026	16:	8	33	60	91	120	150
00027	17:	171	189	201	210	213	216
00028	18:	215	210	205	200	191	183
00029	19:	175	166	152	145	134	124
00030	20:	113	99	84	70	54	36
00031	21:	19	2	-17	-34	-51	-67
00032	22:	-81	-97	-110	-122	-134	-147
00033	23:	-155	-165	-175	-181	-189	-193

6. Wind- en getijgegevens

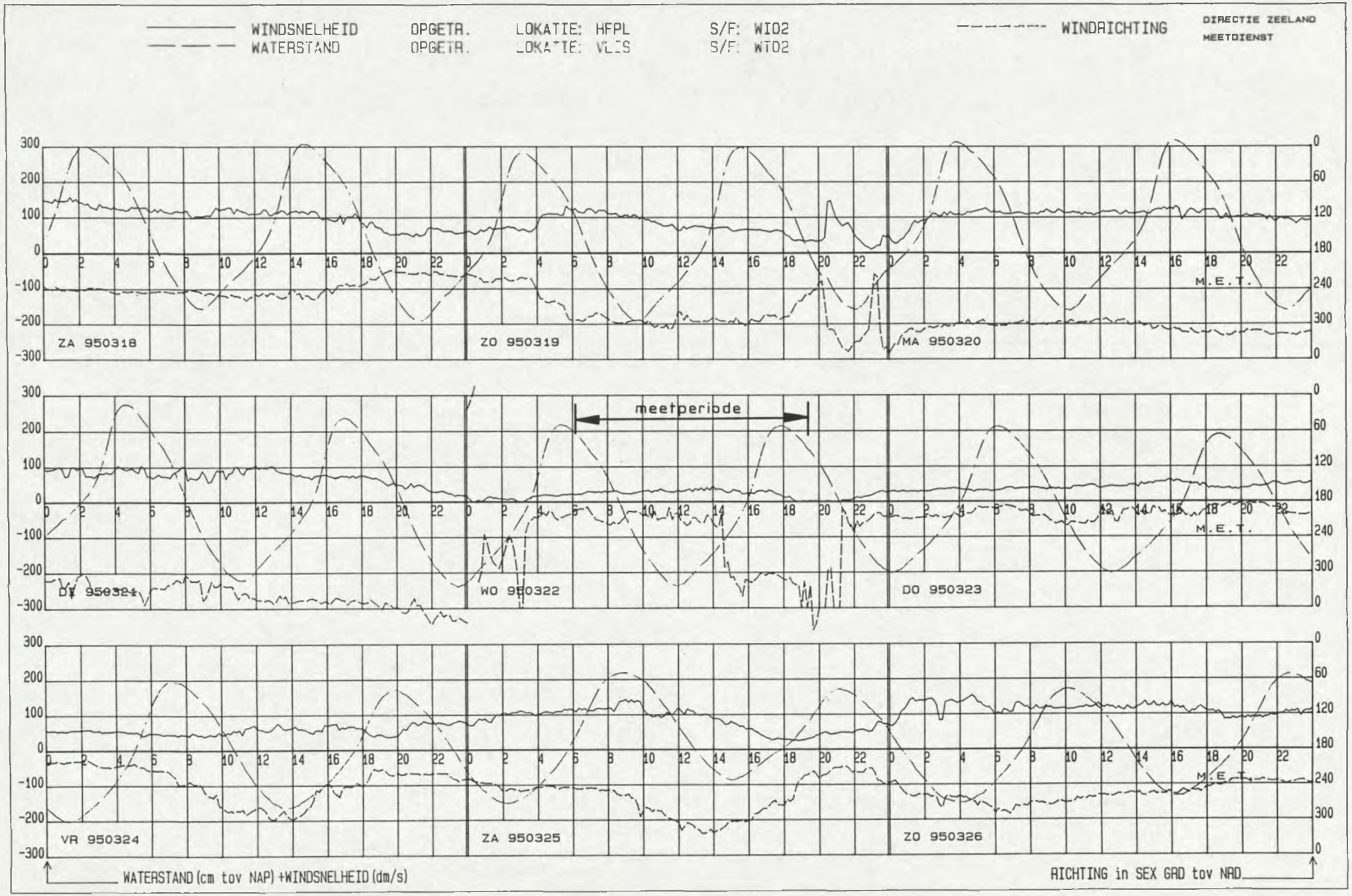
WINDSNELHEID OPGETR. LOKATIE: HFPL S/F: WI02
WATERSTAND OPGETR. LOKATIE: VLIS S/F: WT02
WINDRICHTING
DIRECTIE ZEELAND
MEETDIENST
M.E.T.
ZA 950318
ZO 950319
MA 950320
meetperiode
DI 950321
WO 950322
DO 950323
VR 950324
ZA 950325
ZO 950326
WATERSTAND (cm tov NAP) +WINDSNELHEID (dm/s)
RICHTING in SEX GRD tov NRD

7. Stroomvertikalen

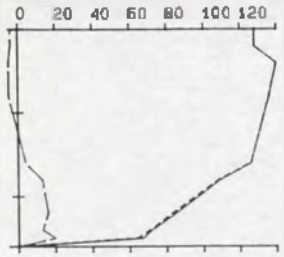

8.53 9.04 130
115 115 3 271

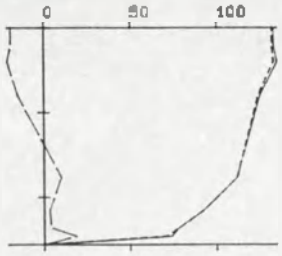

9.09 9.21 128
112 112 -5 275

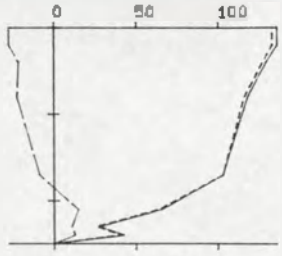

9.24 9.34 125
100 99 -11 280

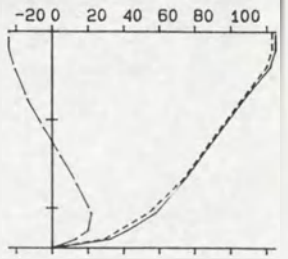

9.36 9.46 123
86 85 -1 274

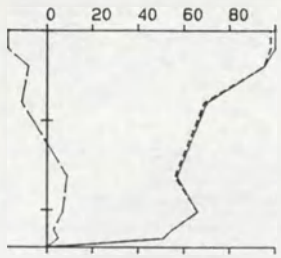

9.49 9.59 121
69 69 -2 275

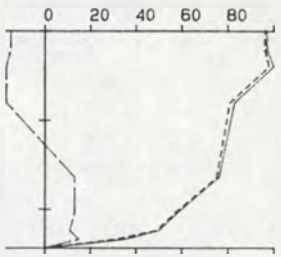

10.02 10.13 122
75 75 -2 275

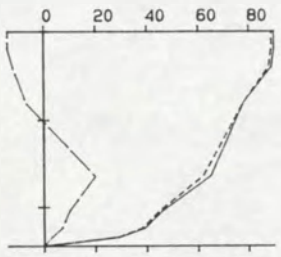

10.17 10.30 122
66 66 2 271

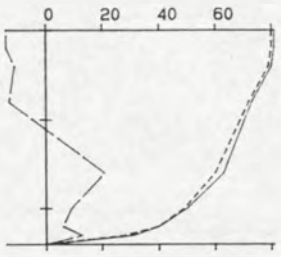

10.32 10.42 120
63 63 1 272

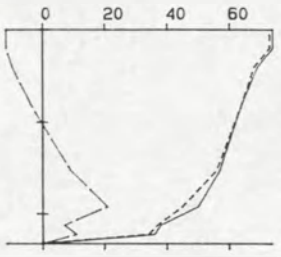

10.45 10.52 116
57 57 2 271

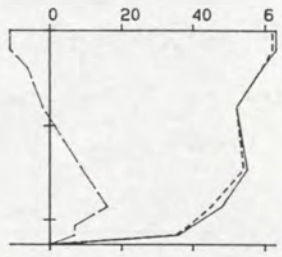

10.57 11.06 113
51 51 2 270

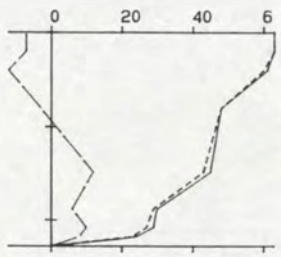

11.08 11.19 114
44 44 1 271

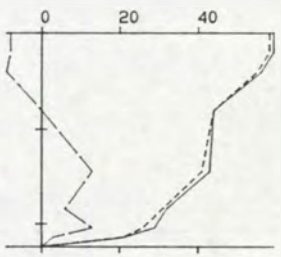

11.22 11.30 112
42 42 3 270

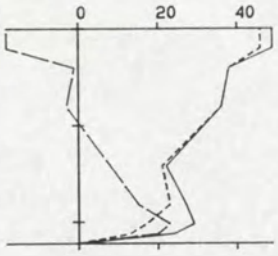

11.32 11.41 111
29 29 3 267

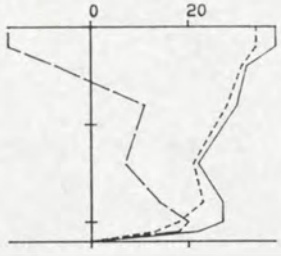

11.44 11.51 110
25 25 5 262

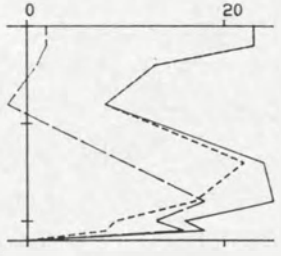

11.54 12.02 110
16 15 6 250

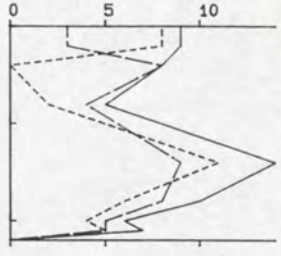

12.04 12.15 110
8 5 6 224

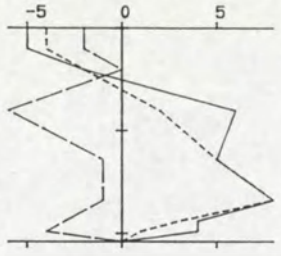

12.18 12.27 104
3 2 -2 322

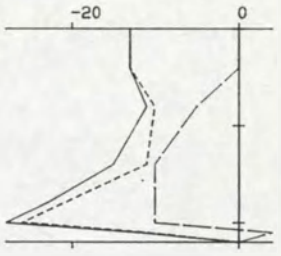

12.29 12.36 110
-14 -13 -5 72

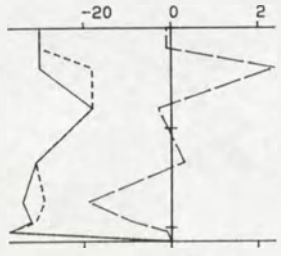

12.42 12.52 107
-25 -25 0 93

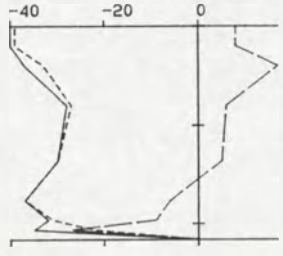

12.58 13.07 108
-31 -31 3 99

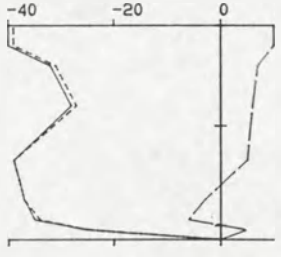

13.10 13.23 107
-33 -33 4 100

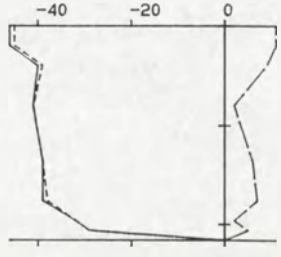

13.25 13.39 108
-39 -38 6 102

TOELICHTING OP DE VERTIKALEN

V VSIN VCOS

14.01 14.15 295 : BEGINTYD EINDTYD BODEMDIEPTE

103 10 82 265 : V VSIN VCOS R (BEK

VERTIKALE SCHAAL : DIEPTE IN CM TOV WATEROPP.

HORIZONTALE SCHAAL: SNELHEDEN IN CM/S.

RIJKSWATERSTAAT
DIRECTIE ZEELAND
MEETDIENST

STROOMMETING : Westerschelde raai 11

RAAI : : DEELRAAI : NVT PUNT : 1 LOKATIE : STE1(-10m)

X : 26650.00 Y : 381627.00

DATUM : 950322 CODE: 1819M

A3. 0001

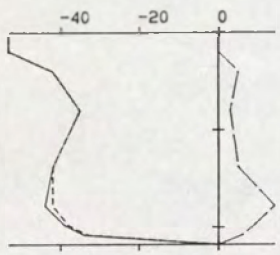

13.41 13.53 109
-41 -40 5 101

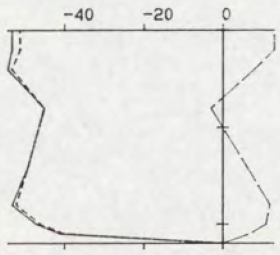

13.56 14.09 110
-48 -48 6 100

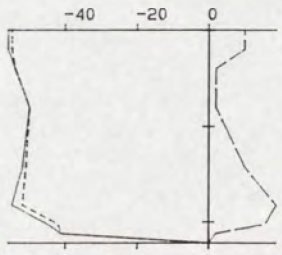

14.11 14.23 111
-50 -50 8 102

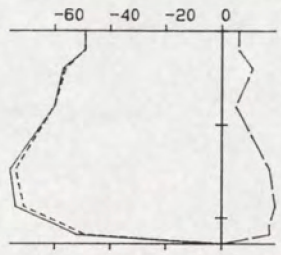

14.30 14.40 114
-62 -61 12 104

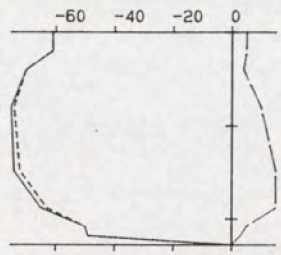

14.44 14.56 114
-66 -66 10 101

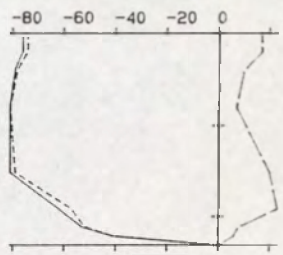

14.59 15.07 116
-72 -71 14 104

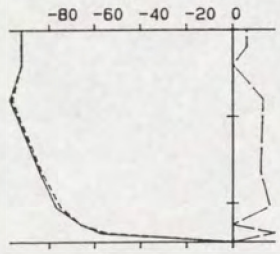

15.10 15.21 122
-84 -84 10 100

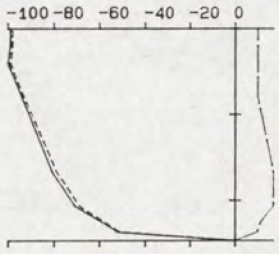

15.24 15.35 123
-83 -82 13 102

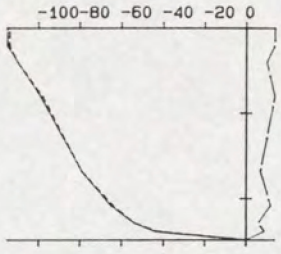

15.37 15.49 124
-86 -86 11 100

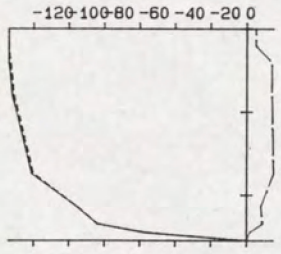

15.53 16.04 127
-117-116 11 99

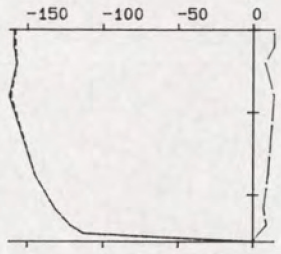

16.08 16.18 128
-146-145 10 97

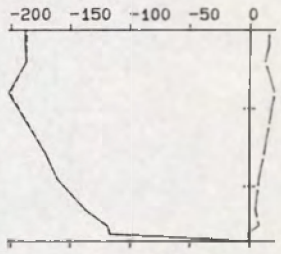

16.23 16.41 135
-168-168 12 97

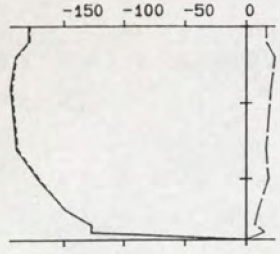

16.43 16.58 140
-173-173 16 98

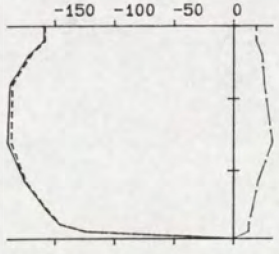

17.02 17.14 147
-171-169 23 101

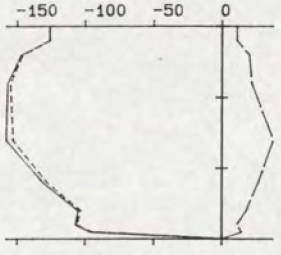

17.16 17.26 150
-136-134 24 103

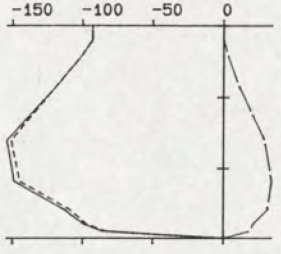

17.29 17.38 149
-122-120 19 102

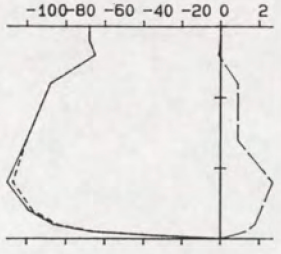

17.42 17.53 150
-89 -88 12 101

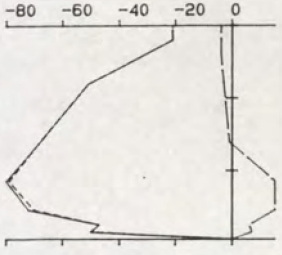

17.57 18.09 147
-55 -55 3 96

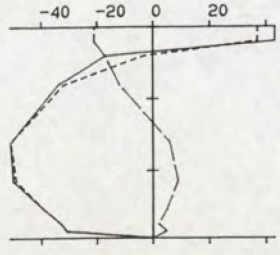

18.13 18.27 147
-29 -29 -3 88

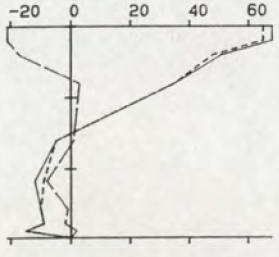

18.29 18.47 148
15 14 -4 291

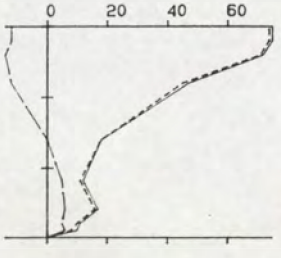

18.49 19.01 149
32 32 -3 279

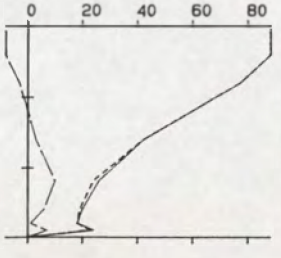

19.03 19.12 149
50 50 1 272

TOELICHTING OP DE VERTIKALEN

———— V -------- VSIN _ _ _ _ VCOS

14.01 14.15 295 : BEGINTYD EINDTYD BODEMDIEPTE

100 10 92 265 : V VSIN VCOS R (GEM)

VERTIKALE SCHAAL : DIEPTE IN DM TOV WATEROPP.

HORIZONTALE SCHAAL: SNELHEDEN IN CM/S.

RIJKSWATERSTAAT
DIRECTIE ZEELAND
MEETDIENST

STROOMMETING : Westerschelde raai 11

RAAI : 1 DEELRAAI : NVT PUNT : 1 LOKATIE : STE1(-108)

X : 26650.00 Y : 381627.00

DATUM : 950322 CODE: 1819M

A3. 0002

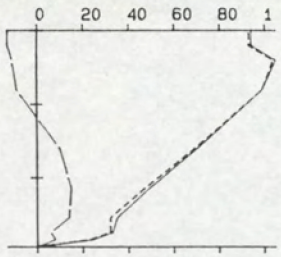

19.18 19.30 147
69 69 2 271

TOELICHTING OP DE VERTIKALEN

——— V -------- VSIN ——— VCOS

14.01 14.15 295 : BEGINTYD EINDTYD BODEMDIEPTE

100 10 92 265 : V VSIN VCOS R (GEM)

VERTIKALE SCHAAL : DIEPTE IN DM TOV WATEROPP.

HORIZONTALE SCHAAL: SNELHEDEN IN CM/S.

RIJKSWATERSTAAT
DIRECTIE ZEELAND
MEETDIENST

STROOMMETING : Westerschelde raai 11

RAAI : 1 DEELRAAI : NVT PUNT : 1 LOKATIE : STE1 (-108)

X : 26650.00 Y : 381627.00

DATUM : 950322 CODE: 1819M

A3. 0003

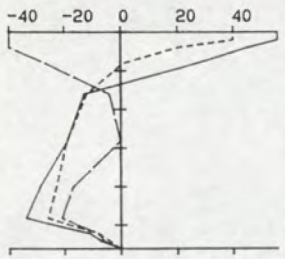

6.30 6.45 281
-17 -10 -14 40

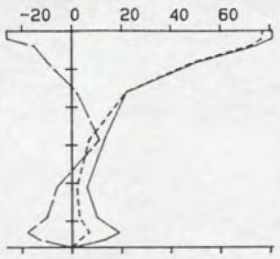

6.50 7.06 285
20 20 -4 284

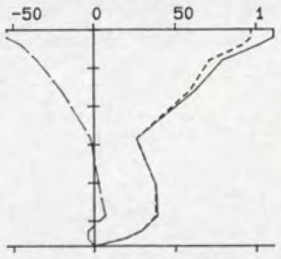

7.11 7.28 283
48 47 -12 287

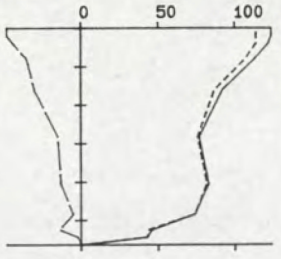

7.31 7.51 282
85 82 -21 287

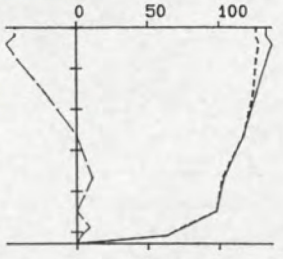

7.57 8.11 264
109 109 -11 279

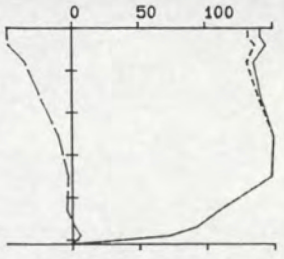

8.17 8.34 255
130 129 -16 280

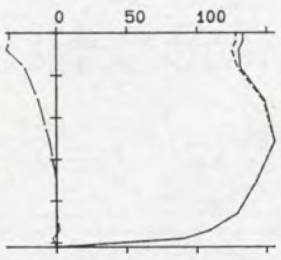

8.40 8.54 255
135 134 -10 277

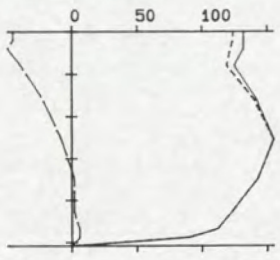

8.59 9.13 254
131 130 -14 279

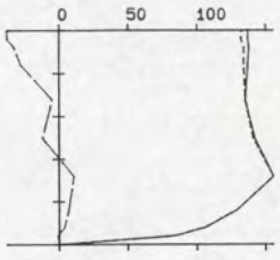

9.18 9.33 250
132 132 -8 276

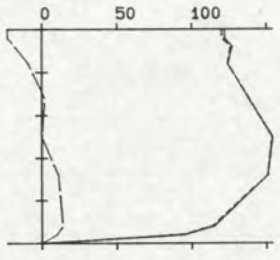

9.38 9.51 250
132 132 1 272

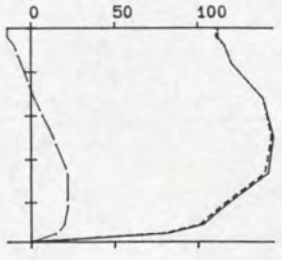

9.57 10.10 245
124 124 9 269

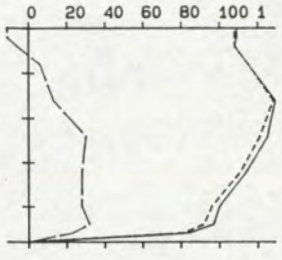

10.15 10.31 240
110 109 18 264

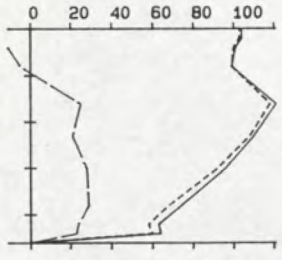

10.34 10.48 230
93 92 16 263

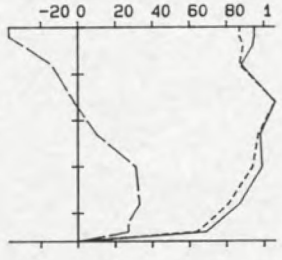

10.52 11.05 230
88 88 7 268

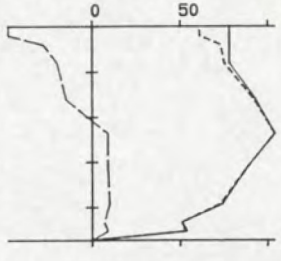

11.10 11.23 236
79 79 -5 276

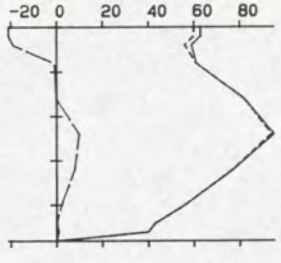

11.28 11.41 240
68 68 1 272

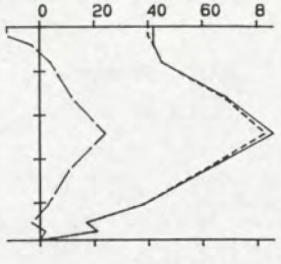

11.44 11.57 242
54 53 8 265

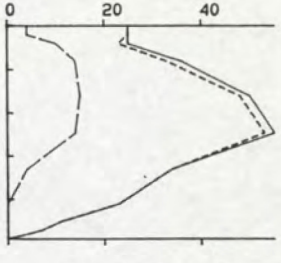

12.00 12.13 245
35 34 8 259

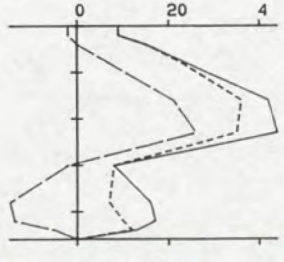

12.16 12.29 230
20 19 5 259

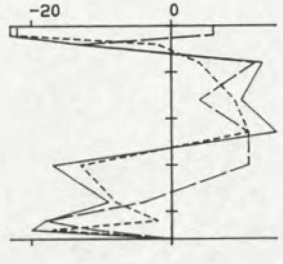

12.35 12.48 230
-4 -2 3 151

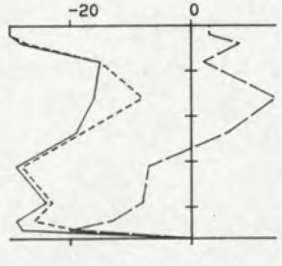

12.52 13.06 235
-20 -20 0 94

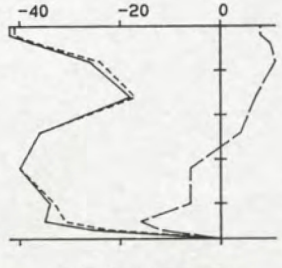

13.09 13.26 240
-30 -30 1 95

TOELICHTING OP DE VERTIKALEN

_____ V -------- VSIN _ _ _ _ VCOS

14.01 14.15 295 : BEGINTYD EINDTYD BODEMDIEPTE

100 10 92 265 : V VSIN VCOS A (GEM)

VERTIKALE SCHAAL : DIEPTE IN DM TOV WATEROPP.

HORIZONTALE SCHAAL: SNELHEDEN IN CM/S.

RIJKSWATERSTAAT
DIRECTIE ZEELAND
MEETDIENST

STROOMMETING : Westerschelde raai 11

RAAI : 1 DEELRAAI : NVT PUNT : 2 LOKATIE : PLU1(-107)

X : 26685.00 Y : 382256.00

DATUM : 950322 CODE: 1819M

A3. 0004

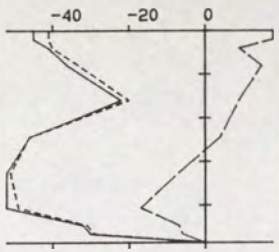

13.30 13.43 243
-38 -38 2 96

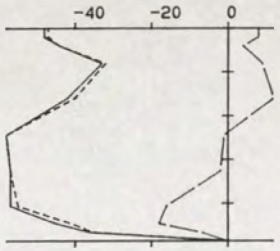

13.46 13.59 243
-46 -46 0 93

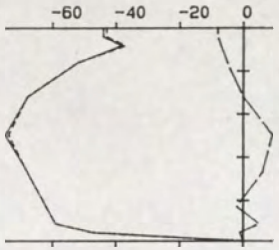

14.02 14.15 247
-60 -60 1 94

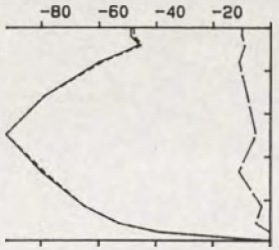

14.18 14.31 247
-69 -68 -7 87

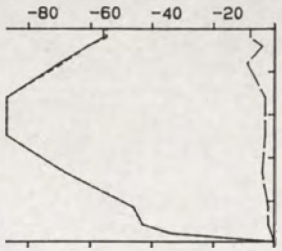

14.34 14.47 247
-67 -67 -4 90

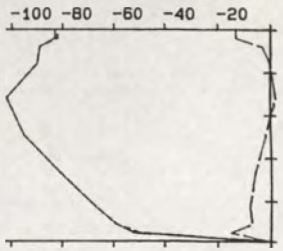

14.51 15.04 247
-83 -83 -4 90

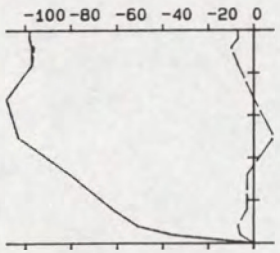

15.09 15.21 250
-86 -86 -2 92

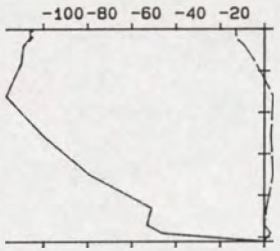

15.28 15.41 255
-89 -89 0 93

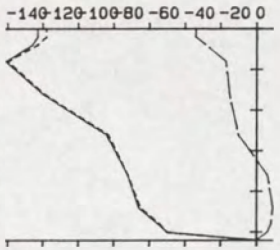

15.45 15.57 260
-92 -92 -7 88

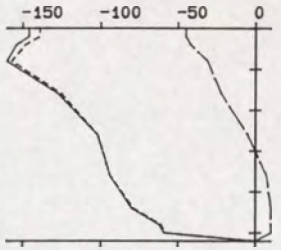

16.00 16.13 260
-108-107 -10 88

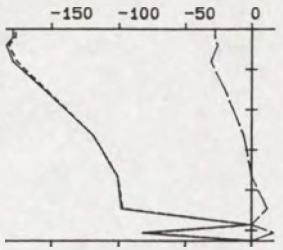

16.16 16.30 263
-122-122 -9 89

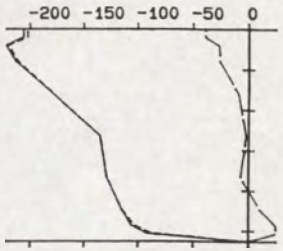

16.34 16.50 263
-150-150 -6 91

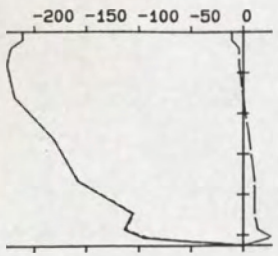

16.54 17.07 263
-174-173 5 95

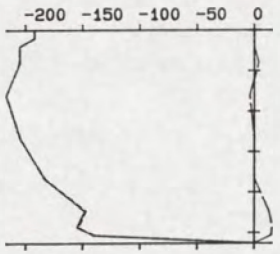

17.10 17.25 263
-187-187 3 94

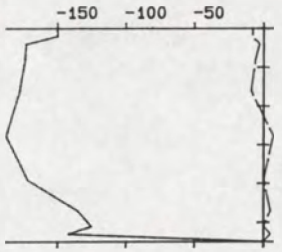

17.29 17.43 275
-165-165 -1 93

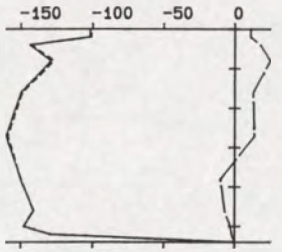

17.47 18.00 270
-141-141 7 96

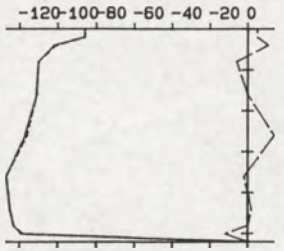

18.04 18.19 260
-113-113 2 94

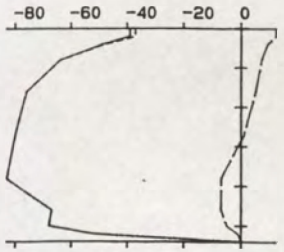

18.23 18.36 270
-69 -69 1 94

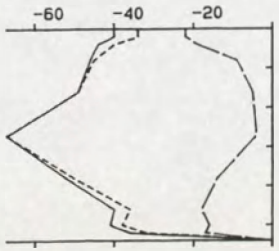

18.40 18.53 270
-49 -47 -11 80

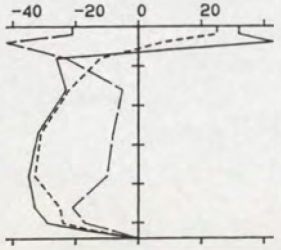

18.56 19.09 270
-24 -20 -14 58

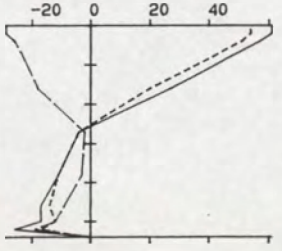

19.12 19.25 270
15 8 -12 328

TOELICHTING OP DE VERTIKALEN

——— V - - - - - - - VSIN — — — VCOS

14.01 14.15 295 : BEGINTYD EINDTYD BODEMDIEPTE

100 10 92 265 : V VSIN VCOS R (GEM)

VERTIKALE SCHAAL : DIEPTE IN DM TOV WATEROPP.

HORIZONTALE SCHAAL: SNELHEDEN IN CM/S.

RIJKSWATERSTAAT
DIRECTIE ZEELAND
MEETDIENST

STROOMMETING : Westerschelde raai 11

RAAI : 1 DEELRAAI : NVT PUNT : 2 LOKATIE : PLU1 (-107)

X : 26685.00 Y : 382256.00

DATUM : 950322 CODE: 1819M

A3. 0005

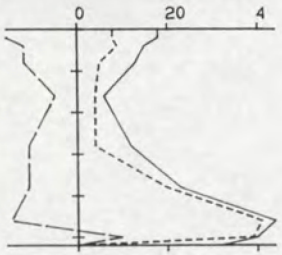

6.30 6.46 260
17 14 -9 307

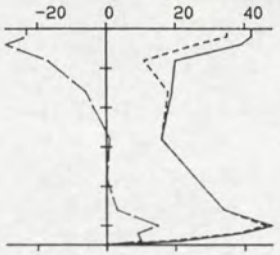

6.50 7.05 275
24 23 -4 282

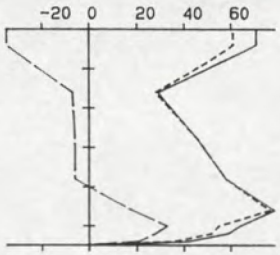

7.08 7.21 275
50 50 -5 278

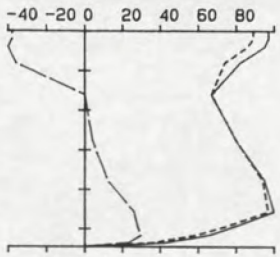

7.25 7.43 273
79 79 1 273

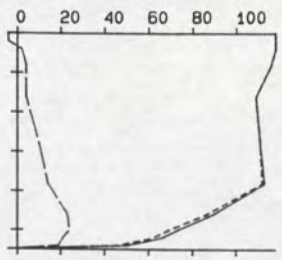

7.52 8.06 275
103 103 10 267

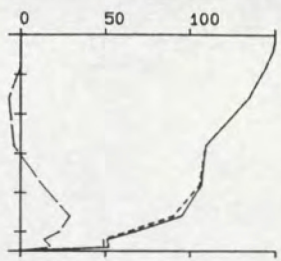

8.11 8.25 275
113 112 5 270

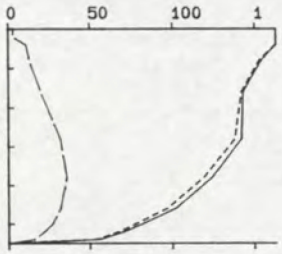

8.31 8.46 275
128 126 24 262

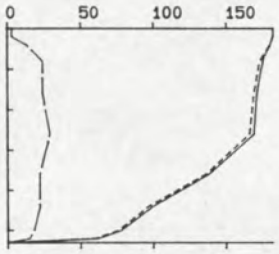

8.52 9.06 265
145 143 22 264

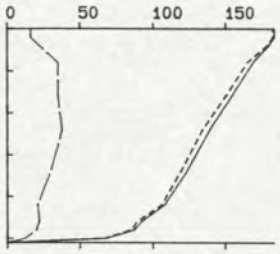

9.09 9.24 255
135 132 29 261

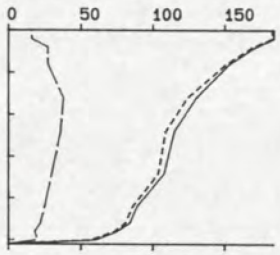

9.28 9.42 255
118 115 29 259

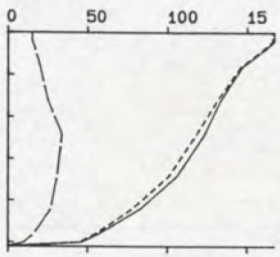

9.47 10.00 255
115 112 25 260

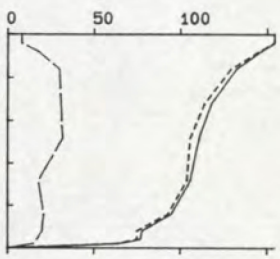

10.03 10.19 250
111 109 24 261

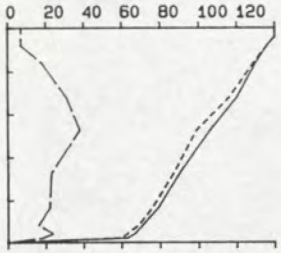

10.24 10.40 248
103 100 24 260

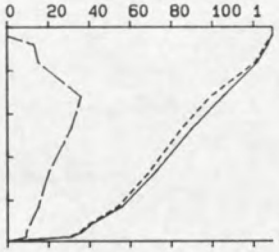

10.44 10.58 247
86 84 20 259

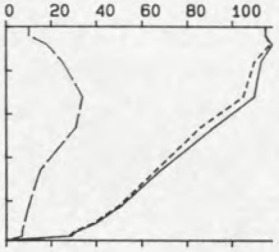

11.04 11.17 245
83 81 20 259

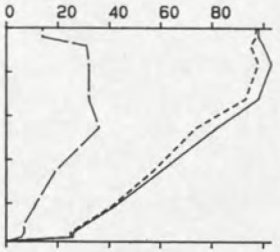

11.21 11.36 243
73 69 23 254

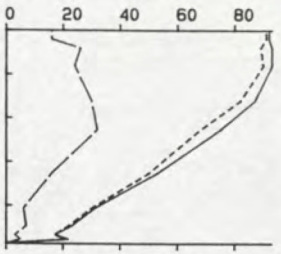

11.38 11.51 243
65 61 20 255

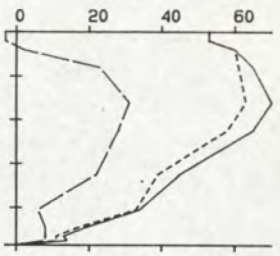

11.54 12.07 242
50 47 18 252

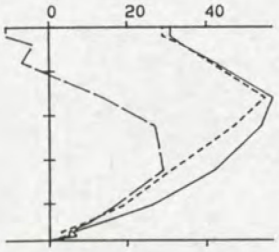

12.09 12.23 242
36 34 13 252

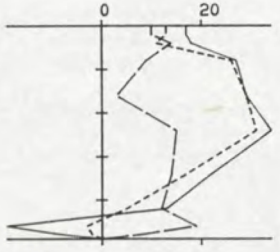

12.28 12.44 245
22 19 11 242

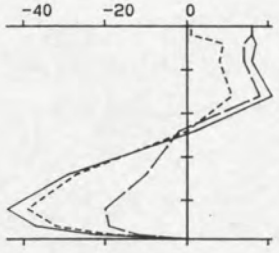

12.47 12.59 245
-9 -9 0 95

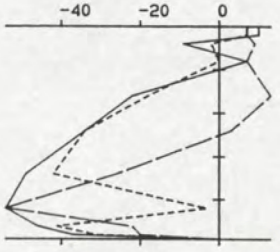

13.03 13.19 246
-22 -20 -9 69

TOELICHTING OP DE VERTIKALEN

——— V -------- VSIN — — — — VCOS

14.01 14.15 295 : BEGINTYD EINDTYD BODEMDIEPTE

100 10 92 265 : V VSIN VCOS R (GEM)

VERTIKALE SCHAAL : DIEPTE IN DM TOV WATEROPP.

HORIZONTALE SCHAAL: SNELHEDEN IN CM/S.

RIJKSWATERSTAAT
DIRECTIE ZEELAND
MEETDIENST

STROOMMETING : Westerschelde raai 11

RAAI : 1 DEELRAAI : NVT PUNT : 3 LOKATIE : Z3 (-512)

X : 26709.00 Y : 382848.00

DATUM : 950322 CODE: 1819M

A3. 0006

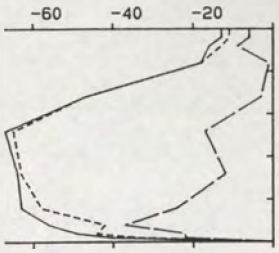

13.27 13.41 250
-47 -46 -13 77

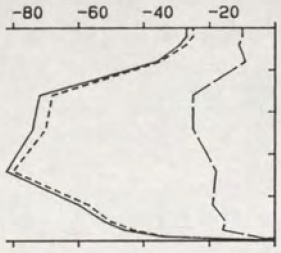

13.45 14.01 253
-59 -57 -18 76

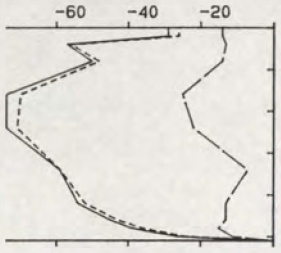

14.04 14.19 255
-57 -55 -15 77

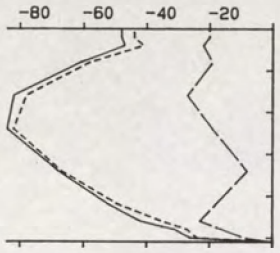

14.22 14.35 255
-63 -60 -18 76

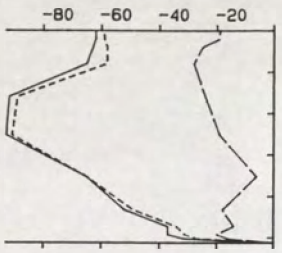

14.42 14.57 256
-69 -66 -18 78

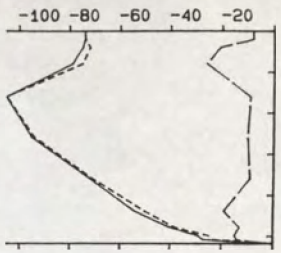

14.59 15.15 259
-76 -75 -13 83

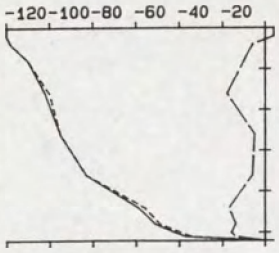

15.23 15.37 260
-88 -87 -10 87

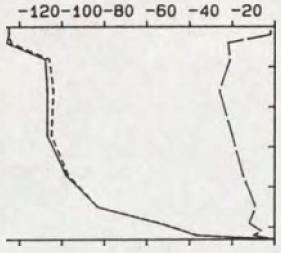

15.40 15.55 265
-98 -96 -17 83

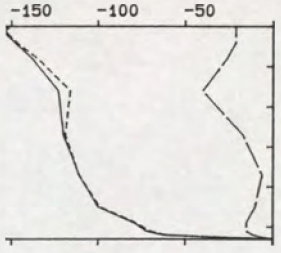

15.58 16.11 265
-116 -114 -19 83

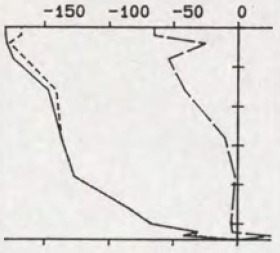

16.13 16.27 270
-129 -127 -21 83

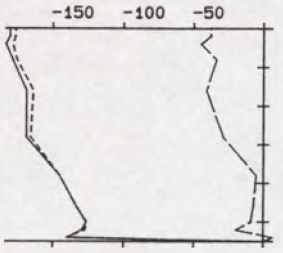

16.39 16.52 275
-157 -155 -24 84

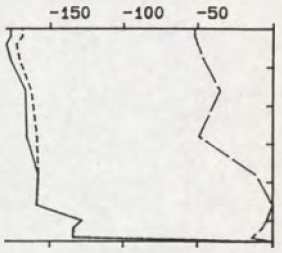

16.56 17.11 277
-160 -157 -29 82

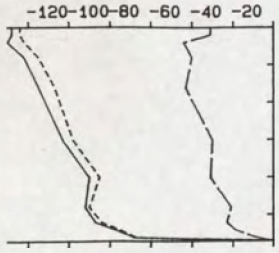

17.21 17.34 285
-103 -98 -32 75

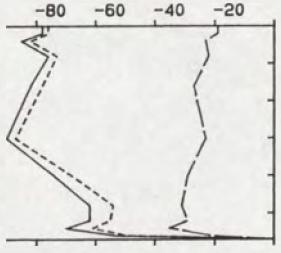

17.37 17.52 285
-77 -72 -26 73

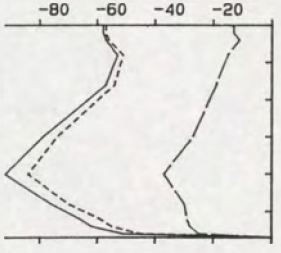

17.54 18.07 285
-69 -64 -24 72

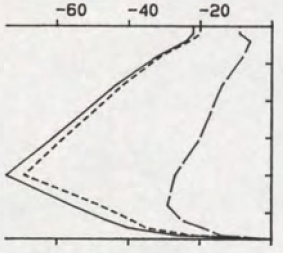

18.11 18.26 285
-49 -46 -18 71

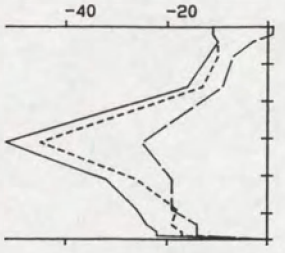

18.29 18.43 285
-27 -22 -14 60

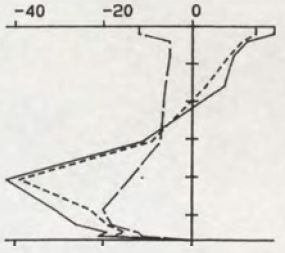

18.45 18.59 283
-14 -10 -10 47

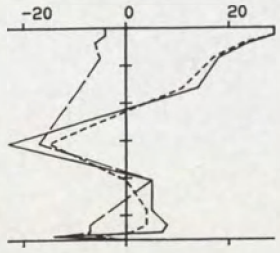

19.01 19.15 283
8 4 -7 332

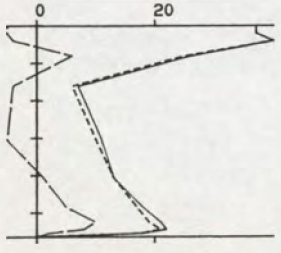

19.17 19.30 282
16 16 0 274

TOELICHTING OP DE VERTIKALEN

——— V -------- VSIN ——— VCOS

14.01 14.15 295 : BEGINTYD EINDTYD BODEMDIEPTE

100 10 92 265 : V VSIN VCOS R (GEM)

VERTIKALE SCHAAL : DIEPTE IN DM TOV WATEROPP.

HORIZONTALE SCHAAL: SNELHEDEN IN CM/S.

RIJKSWATERSTAAT
DIRECTIE ZEELAND
MEETDIENST

STROOMMETING : Westerschelde raai 11

RAAI : 1 DEELRAAI : NVT PUNT : 3 LOKATIE : Z3 (-512)

X : 26709.00 Y : 382848.00

DATUM : 950322 CODE: 1819M

A3. 0007

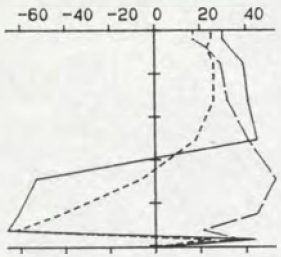

6.40 7.01 252
36 5 36 191

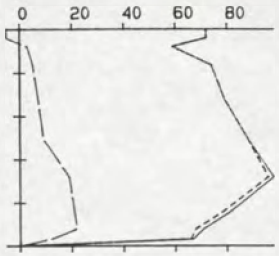

7.19 7.41 250
79 79 11 265

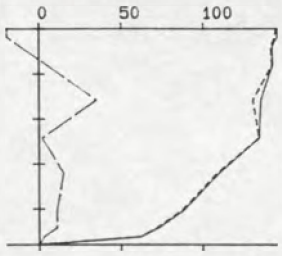

7.50 8.15 240
117 117 10 268

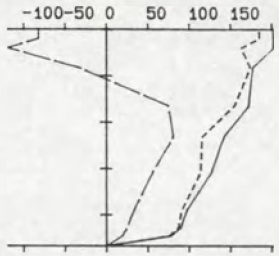

8.20 8.49 234
130 128 23 263

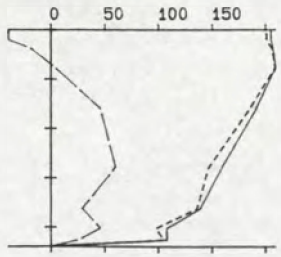

9.17 9.41 220
165 162 30 263

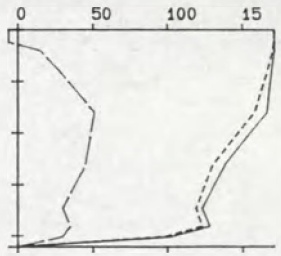

10.20 10.41 211
144 140 33 260

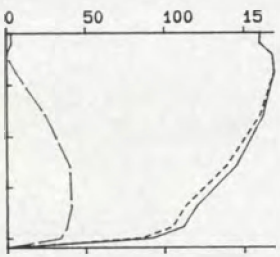

10.51 11.10 209
142 139 25 263

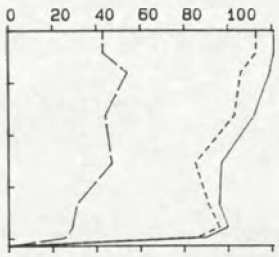

11.16 11.35 207
105 96 41 250

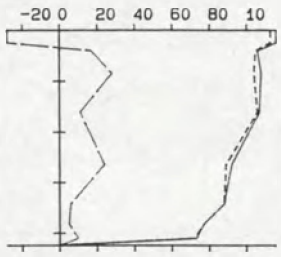

11.39 11.54 212
95 94 12 266

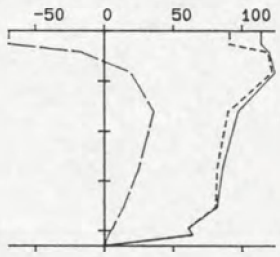

11.58 12.19 215
89 88 12 265

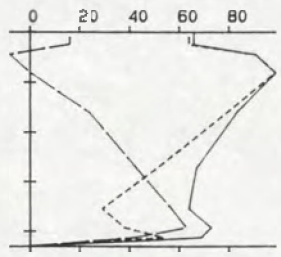

12.23 12.43 215
69 62 30 247

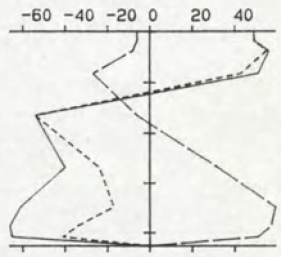

12.51 13.07 213
-18 -10 15 150

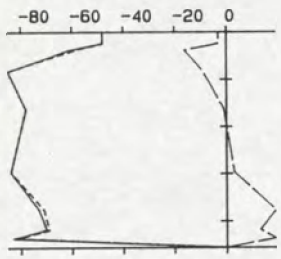

13.48 14.05 228
-74 -74 2 95

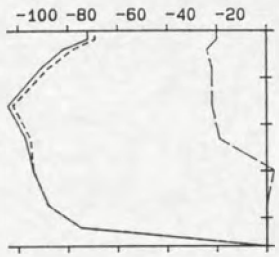

14.12 14.34 230
-86 -85 -12 85

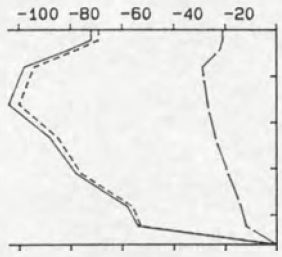

14.41 14.59 232
-78 -75 -21 78

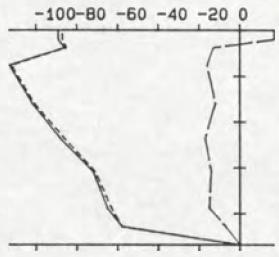

15.05 15.22 234
-81 -80 -11 85

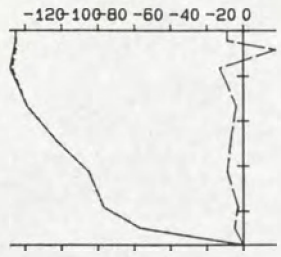

15.31 15.52 237
-97 -97 -5 90

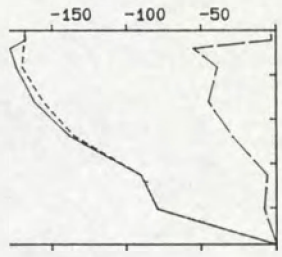

16.01 16.20 241
-121-119 -23 82

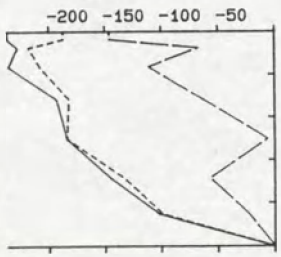

16.31 16.54 251
-161-152 -51 75

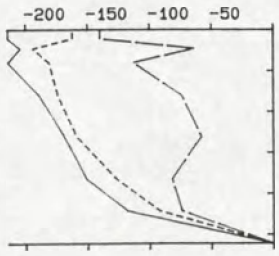

17.01 17.16 261
-157-138 -75 65

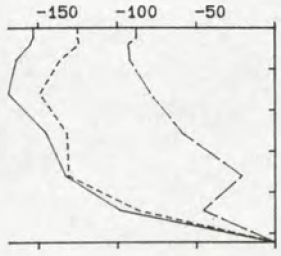

17.21 17.36 261
-130-117 -56 67

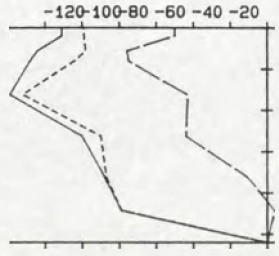

17.40 17.54 260
-97 -91 -33 73

TOELICHTING OP DE VERTIKALEN

——— V - - - - - - - VSIN — — — VCOS

14.01 14.15 295 : BEGINTYD EINDTYD BODEMDIEPTE
100 10 92 265 : V VSIN VCOS R (GEM)
VERTIKALE SCHAAL : DIEPTE IN DM TOV WATEROPP.
HORIZONTALE SCHAAL: SNELHEDEN IN CM/S.

RIJKSWATERSTAAT
DIRECTIE ZEELAND
MEETDIENST

STROOMMETING : Westerschelde raai 11
RAAI : 1 DEELRAAI : NVT PUNT : 4 LOKATIE : ARG1(-384)
X : 26761.00 Y : 383669.00
DATUM : 950322 CODE: 1819M

A3. 0008

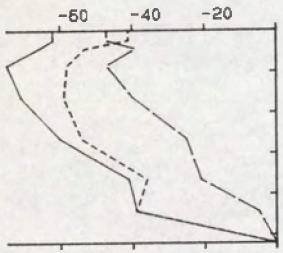

18.03 18.21 260
-52 -45 -27 62

TOELICHTING OP DE VERTIKALEN

_____ V ..... VSIN _ _ _ _ VCOS

14.01 14.15 295 : BEGINTYD EINDTYD BODEMDIEPTE

100 10 92 265 : V VSIN VCOS R (GEM)

VERTIKALE SCHAAL : DIEPTE IN DM TOV WATEROPP.

HORIZONTALE SCHAAL: SNELHEDEN IN CM/S.

RIJKSWATERSTAAT
DIRECTIE ZEELAND
MEETDIENST

STROOMMETING : Westerschelde raai 11

RAAI : 1 DEELRAAI : NVT PUNT : 4 LOKATIE : ARG1(-384)

X : 26761.00 Y : 383669.00

DATUM : 950322 CODE: 1819M

A3. 0009

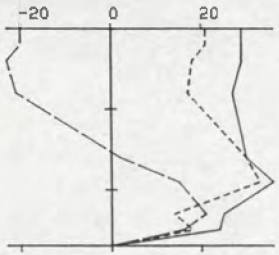

6.32 6.47 135
22 21 -4 282

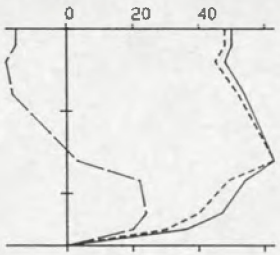

6.58 7.14 132
48 48 0 273

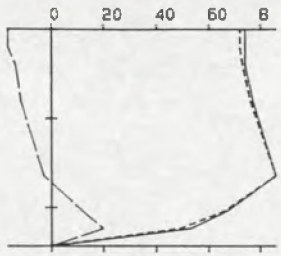

7.18 7.33 122
71 71 -5 277

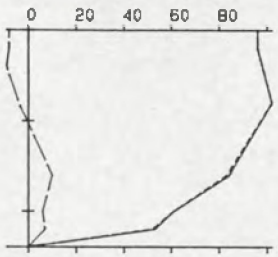

7.39 7.50 120
82 82 1 273

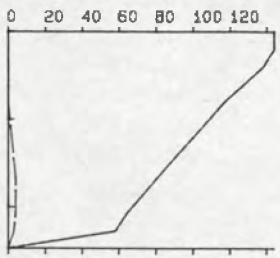

7.52 8.03 124
97 97 2 272

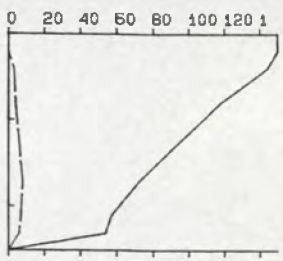

8.06 8.20 126
96 96 5 270

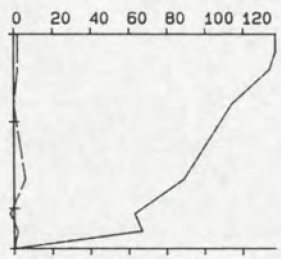

8.23 8.35 123
98 98 2 272

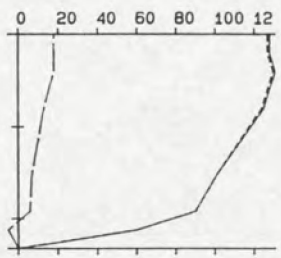

8.51 9.03 116
105 104 10 268

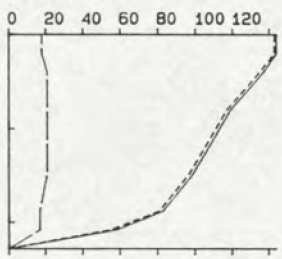

9.06 9.14 114
104 103 19 263

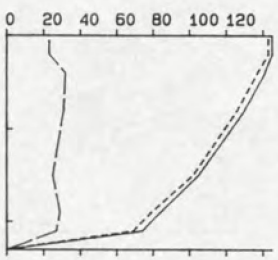

9.17 9.26 115
111 107 27 259

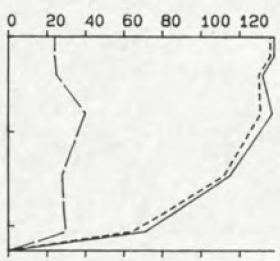

9.30 9.39 113
113 109 29 258

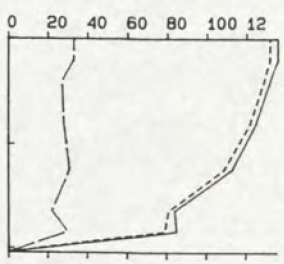

9.44 9.53 102
109 106 27 259

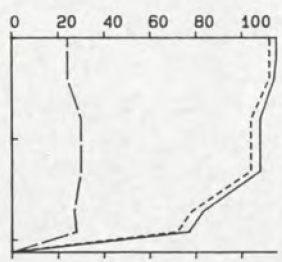

9.55 10.07 106
98 95 26 257

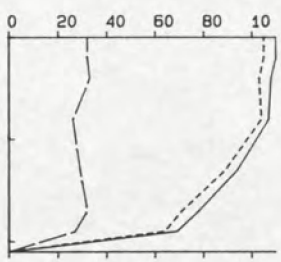

10.09 10.18 105
92 87 28 255

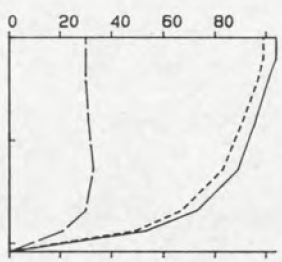

10.21 10.29 104
84 79 29 253

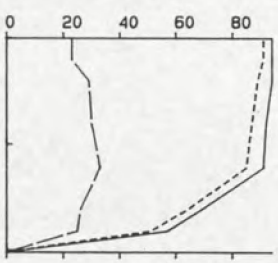

10.32 10.40 101
81 76 27 254

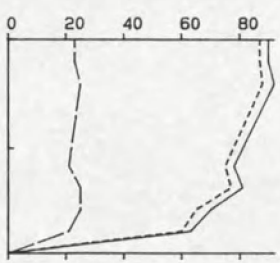

10.45 10.53 98
77 74 22 256

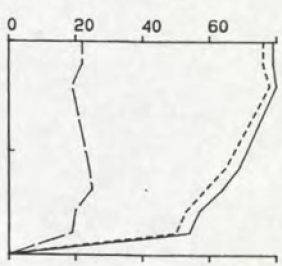

10.55 11.04 97
66 63 20 255



11.07 11.14 97
61 58 19 255

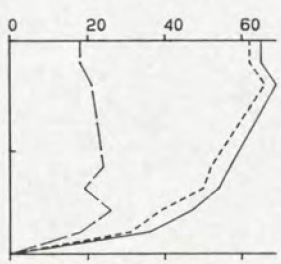

11.16 11.24 97
54 51 20 251

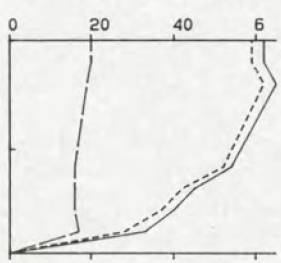

11.26 11.35 98
51 48 17 254

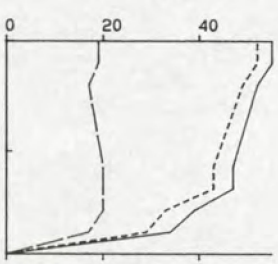

11.40 11.50 97
45 41 18 250

TOELICHTING OP DE VERTIKALEN

———— V -------- VSIN ——— VCOS

14.01 14.15 295 : BEGINTYD EINDTYD BODEMDIEPTE

100 10 92 265 : V VSIN VCOS R (GEM)

VERTIKALE SCHAAL : DIEPTE IN DM TOV WATEROPP.

HORIZONTALE SCHAAL: SNELHEDEN IN CM/S.

RIJKSWATERSTAAT
DIRECTIE ZEELAND
MEETDIENST

STROOMMETING : Westerschelde raai 11

RAAI : 1 DEELRAAI : NVT PUNT : 5 LOKATIE : HOU1 (-95)

X : 26771.00 Y : 384254.00

DATUM : 950322 CODE: 1819M

A3. 0010

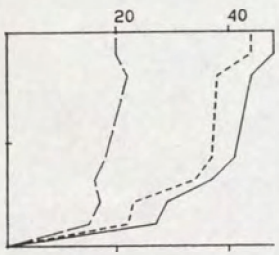

11.52 12.00 97
38 33 18 245

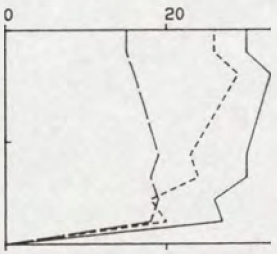

12.04 12.13 96
28 23 16 237

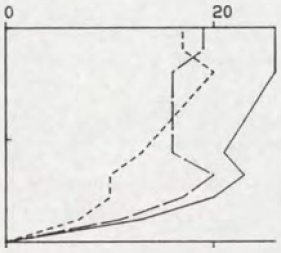

12.16 12.27 96
21 13 16 224

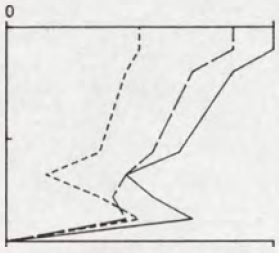

12.32 12.39 96
14 7 11 216

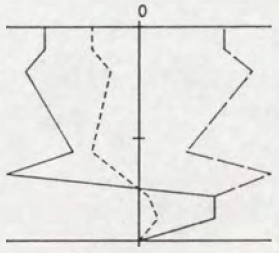

12.41 12.49 96
-9 -3 9 166

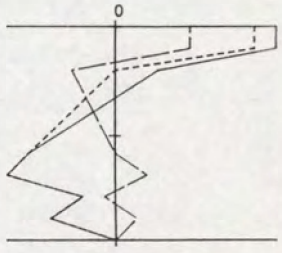

12.51 12.58 98
-2 -2 1 108

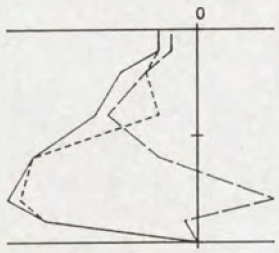

13.00 13.08 100
-8 -8 -2 77

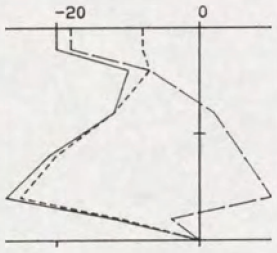

13.10 13.20 100
-14 -14 -1 89

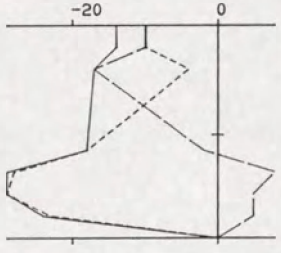

13.24 13.31 97
-16 -15 -4 77

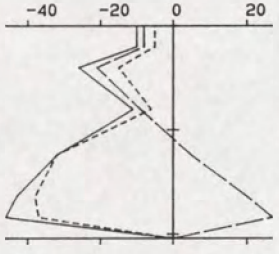

13.35 13.46 102
-20 -20 1 94

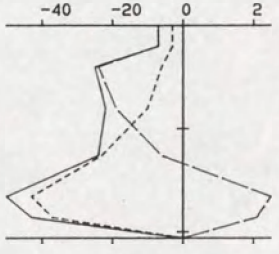

13.48 13.57 103
-19 -18 -4 80

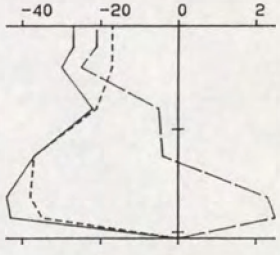

14.00 14.07 103
-26 -26 -3 87

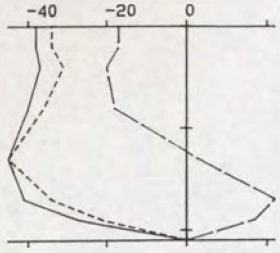

14.10 14.19 105
-34 -34 -4 87

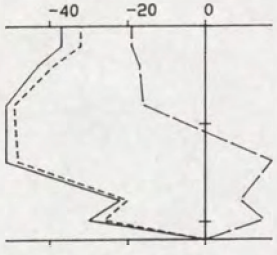

14.21 14.29 109
-37 -37 -2 90

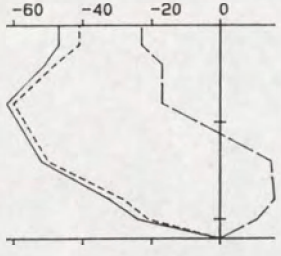

14.33 14.43 110
-43 -43 -3 89

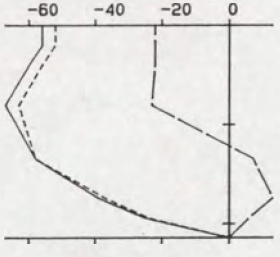

14.45 14.55 107
-50 -49 -7 85

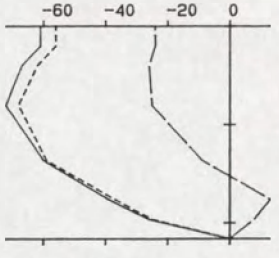

14.58 15.07 108
-53 -52 -12 80

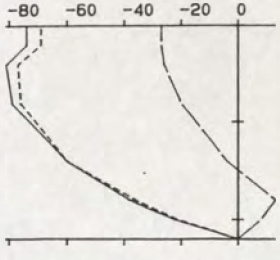

15.09 15.16 110
-59 -58 -10 83

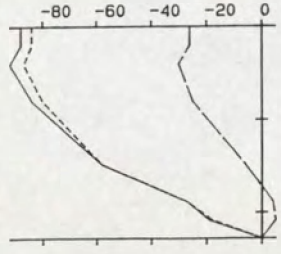

15.19 15.30 114
-62 -60 -14 80

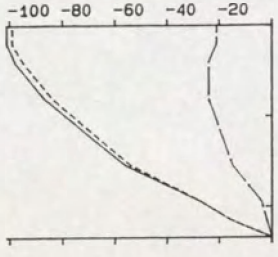

15.34 15.46 117
-65 -63 -16 79

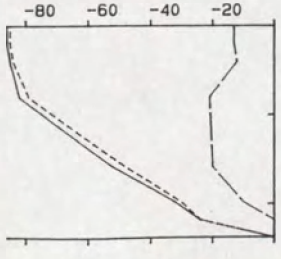

15.48 15.57 119
-60 -59 -15 79

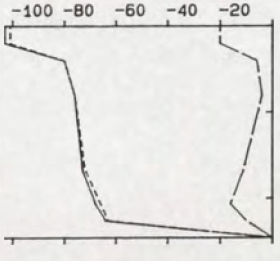

16.00 16.09 123
-74 -73 -10 85

TOELICHTING OP DE VERTIKALEN

———— V -------- VSIN ———— VCOS

14.01 14.15 295 : BEGINTYD EINDTYD BODEMDIEPTE

100 10 92 265 : V VSIN VCOS R (GEM)

VERTIKALE SCHAAL : DIEPTE IN DM TOV WATEROPP.

HORIZONTALE SCHAAL: SNELHEDEN IN CM/S.

RIJKSWATERSTAAT
DIRECTIE ZEELAND
MEETDIENST

STROOMMETING : Westerschelde raai 11

RAAI : 1 DEELRAAI : NVT PUNT : 5 LOKATIE : HOU1(-95)

X : 26771.00 Y : 384254.00

DATUM : 950322 CODE: 1819M

A3. 0011

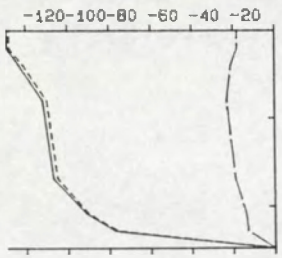

16.11 16.18 124
-104-103 -18 83

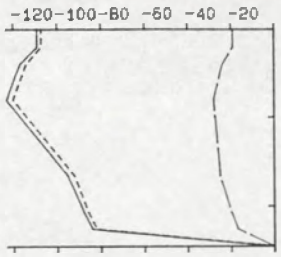

16.21 16.31 123
-101 -98 -23 80

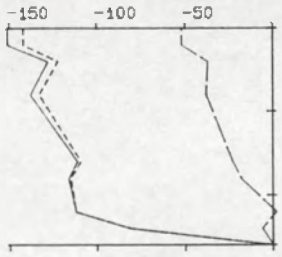

16.35 16.45 130
-117-115 -26 80

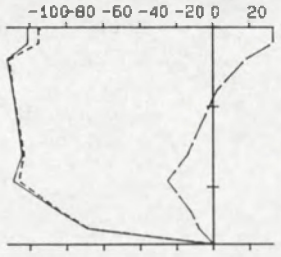

16.48 16.59 136
-96 -96 -2 92

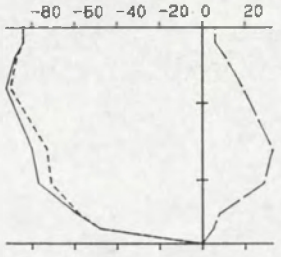

17.02 17.13 142
-75 -73 19 107

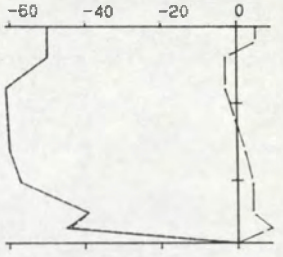

17.15 17.24 141
-52 -52 2 95

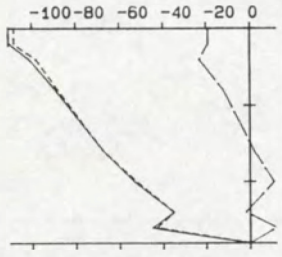

17.26 17.43 140
-70 -70 -4 89

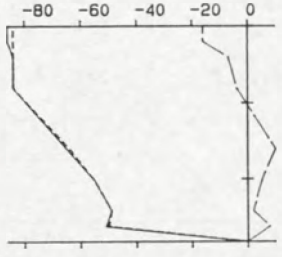

17.47 17.57 141
-66 -66 0 93

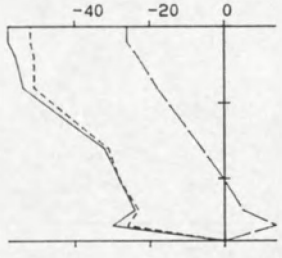

18.00 18.15 141
-38 -37 -9 80

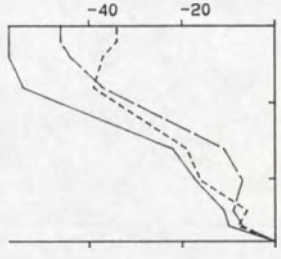

18.19 18.32 141
-32 -23 -22 49

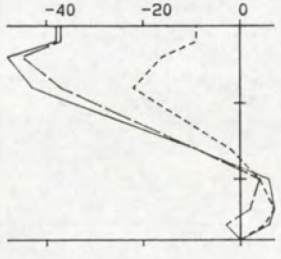

18.35 18.44 140
-19 -6 -18 22

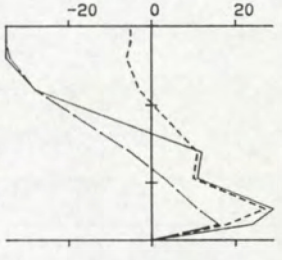

18.47 18.56 137
13 6 -12 336

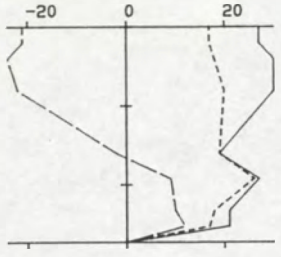

19.00 19.09 136
20 19 -7 293

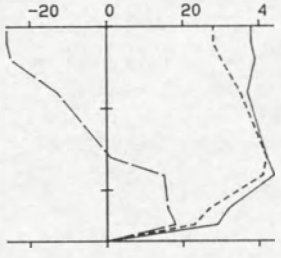

19.11 19.23 131
33 33 -4 279

TOELICHTING OP DE VERTIKALEN

_____ V -------- VSIN _ _ _ _ VCOS

14.01 14.15 295 : BEGINTYD EINDTYD BODEMDIEPTE

100 10 92 265 : V VSIN VCOS R (GEM)

VERTIKALE SCHAAL : DIEPTE IN DM TOV WATEROPP.

HORIZONTALE SCHAAL: SNELHEDEN IN CM/S.

RIJKSWATERSTAAT
DIRECTIE ZEELAND
MEETDIENST

STROOMMETING : Westerschelde raai 11

RAAI : 1 DEELRAAI : NVT PUNT : 5 LOKATIE : HOU1 (-95)

X : 26771.00 Y : 384254.00

DATUM : 950322 CODE: 1819M

A3. 0012

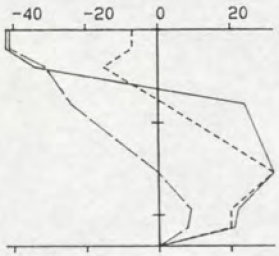

6.22 6.29 117
16 10 -13 327

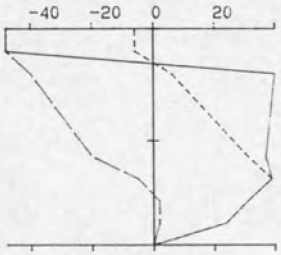

6.37 6.45 97
28 18 -22 324

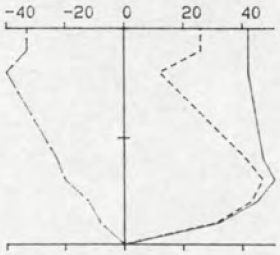

6.48 6.55 99
38 29 -25 313

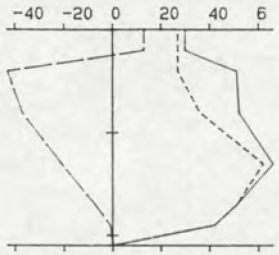

6.58 7.06 105
44 40 -18 297

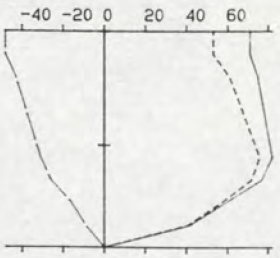

7.13 7.21 95
66 59 -30 300

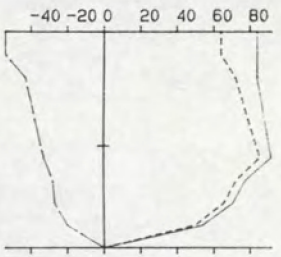

7.27 7.36 95
76 67 -34 300

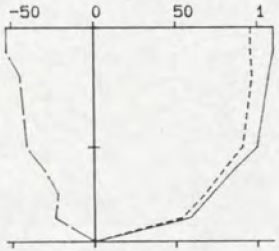

7.40 7.51 90
88 80 -36 297

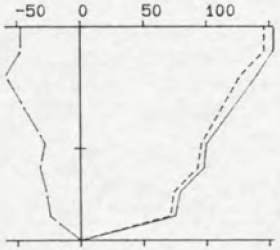

8.00 8.12 88
106 100 -36 293

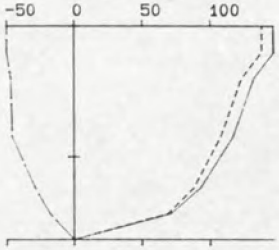

8.15 8.29 82
108 101 -38 293

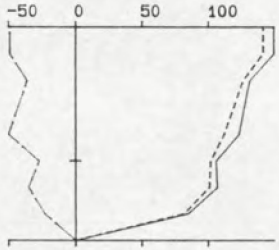

8.33 8.43 80
113 107 -36 292

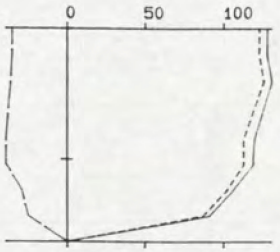

8.47 8.59 82
111 106 -32 290

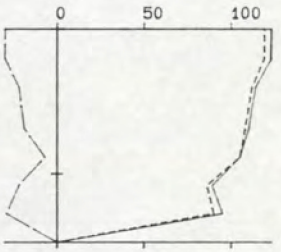

9.04 9.18 74
100 98 -21 285

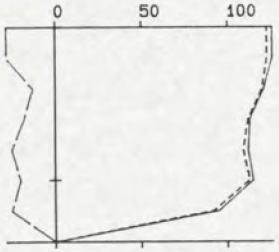

9.22 9.34 70
106 104 -20 284

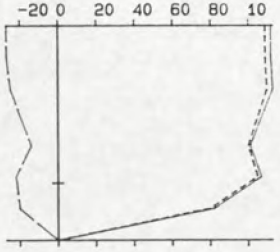

9.38 9.46 68
97 94 -20 285

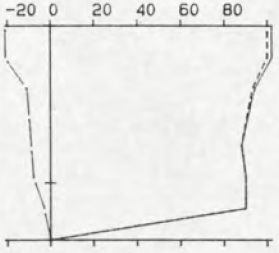

9.52 10.01 68
86 86 -10 280

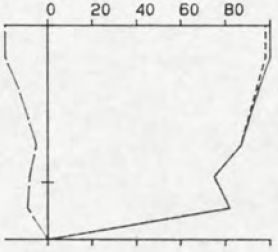

10.05 10.17 68
83 82 -10 280

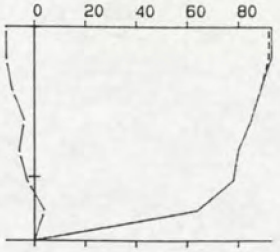

10.19 10.30 71
77 76 -5 277

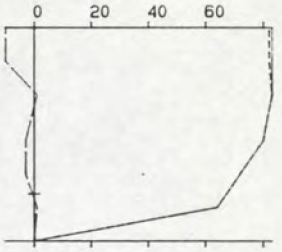

10.33 10.42 64
71 71 -3 275

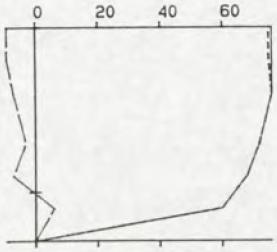

10.48 10.57 65
66 65 -4 277

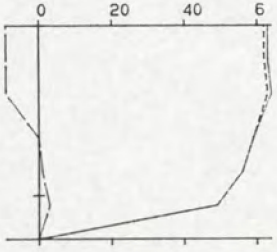

11.00 11.13 63
54 54 -3 276

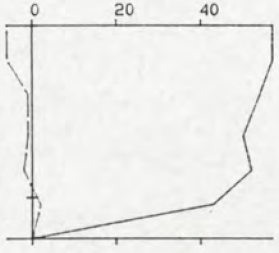

11.19 11.28 62
48 48 -2 275

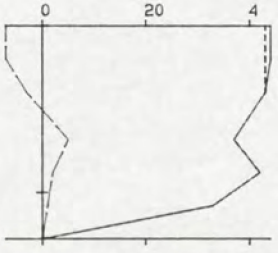

11.35 11.47 64
37 37 -1 274

TOELICHTING OP DE VERTIKALEN

———— V -------- VSIN — — — VCOS

14.01 14.15 295 : BEGINTYD EINDTYD BODEMDIEPTE

100 10 92 265 : V VSIN VCOS R (GEM)

VERTIKALE SCHAAL : DIEPTE IN DM TOV WATEROPP.

HORIZONTALE SCHAAL: SNELHEDEN IN CM/S.

RIJKSWATERSTAAT
DIRECTIE ZEELAND
MEETDIENST

STROOMMETING : Westerschelde raai 11

RAAI : 1 DEELRAAI : NVT PUNT : 6 LOKATIE : WIJ1(-110)

X : 26803.00 Y : 384861.00

DATUM : 950322 CODE: 1819M

A3. 0013

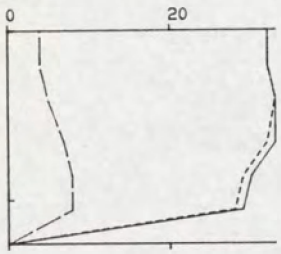

11.52 12.03 63
29 29 6 262

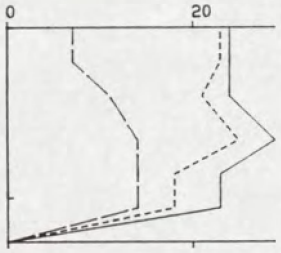

12.08 12.17 63
22 20 11 244

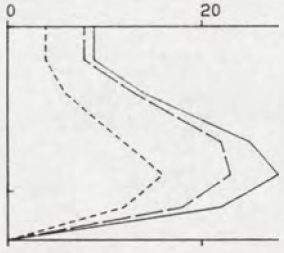

12.21 12.29 65
17 9 15 213

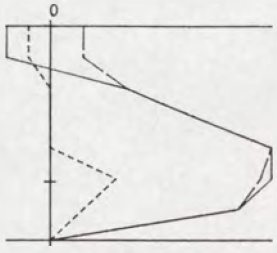

12.32 12.40 69
12 1 12 187

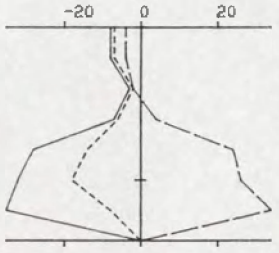

12.44 12.54 70
-14 -8 11 147

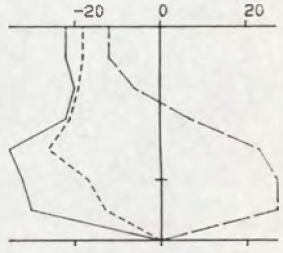

12.57 13.05 70
-20 -18 9 119

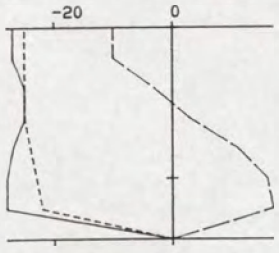

13.09 13.18 70
-23 -22 4 103

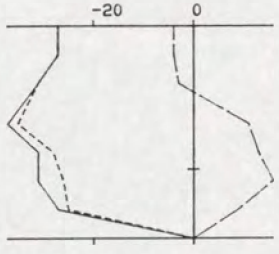

13.22 13.35 74
-27 -27 6 105

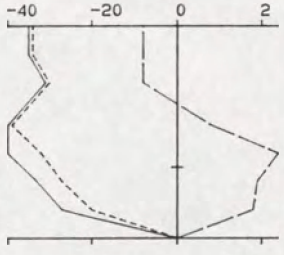

13.39 13.49 75
-30 -29 7 106

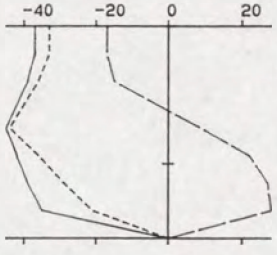

13.55 14.06 77
-32 -32 6 103

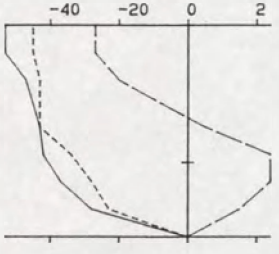

14.11 14.24 77
-35 -35 0 93

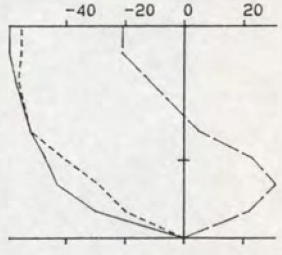

14.31 14.42 79
-42 -42 4 99

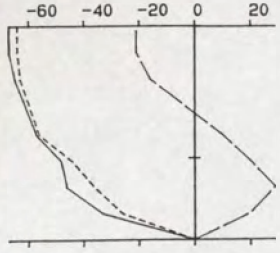

14.49 15.01 81
-48 -48 3 97

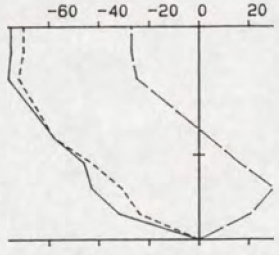

15.04 15.20 83
-50 -50 -1 92

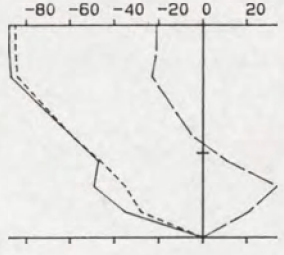

15.24 15.38 83
-57 -57 -1 92

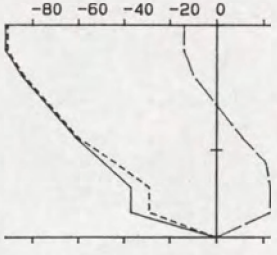

15.41 15.51 85
-58 -58 6 99

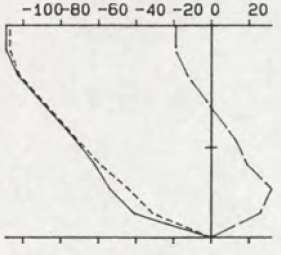

15.54 16.06 87
-71 -71 6 98

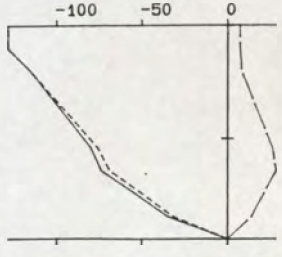

16.10 16.21 94
-83 -81 16 104

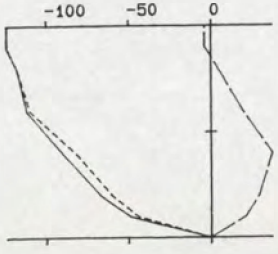

16.25 16.37 100
-90 -88 18 104

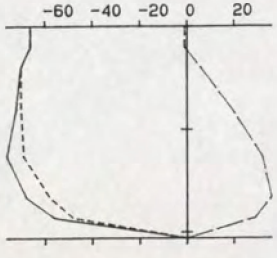

16.41 16.56 103
-65 -62 19 110

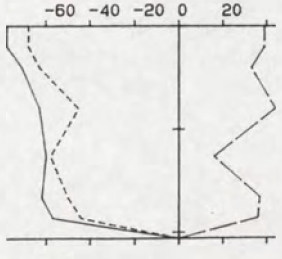

16.59 17.10 103
-61 -52 32 124

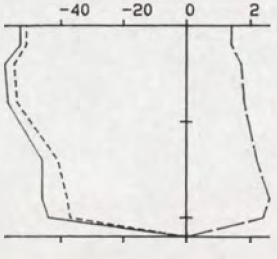

17.16 17.29 110
-48 -45 19 116

TOELICHTING OP DE VERTIKALEN

———— V - - - - - - - - VSIN ———— VCOS

14.01 14.15 295 : BEGINTYD EINDTYD BODEMDIEPTE

100 10 92 265 : V VSIN VCOS R (GEM)

VERTIKALE SCHAAL : DIEPTE IN DM TOV WATEROPP.

HORIZONTALE SCHAAL: SNELHEDEN IN CM/S.

RIJKSWATERSTAAT
DIRECTIE ZEELAND
MEETDIENST

STROOMMETING : Westerschelde raai 11

RAAI : 1 DEELRAAI : NVT PUNT : 6 LOKATIE : WIJ1(-110)

X : 26803.00 Y : 384861.00

DATUM : 950322 CODE: 1819M

A3. 0014

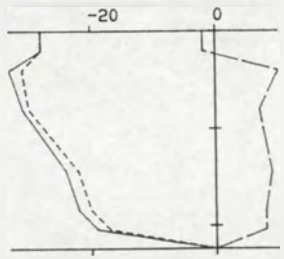

17.33 17.44 112
-25 -24 7 108

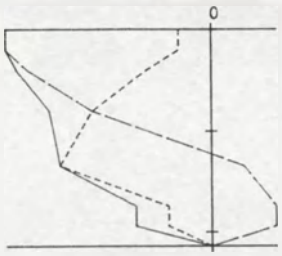

17.54 18.06 107
-9 -8 -5 59

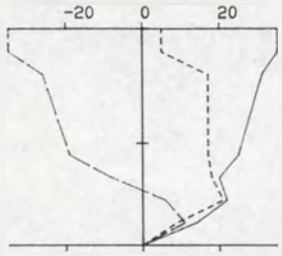

18.10 18.25 95
21 14 -15 321

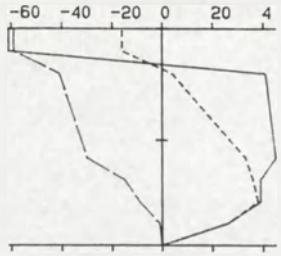

18.31 18.49 98
33 17 -29 333

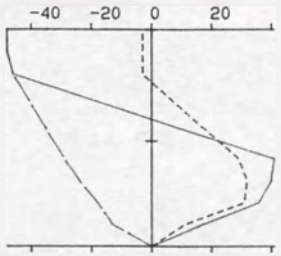

18.57 19.08 98
34 13 -31 340

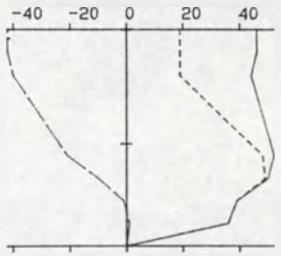

19.14 19.25 95
39 32 -22 308

TOELICHTING OP DE VERTIKALEN

_____ V ------ VSIN _____ VCOS

14.01 14.15 295 : BEGINTYD EINDTYD BODEMDIEPTE

100 10 92 265 : V VSIN VCOS R (B%)

VERTIKALE SCHAAL : DIEPTE IN DM TOV WATEROPP.

HORIZONTALE SCHAAL: SNELHEDEN IN DM/S.

RIJKSWATERSTAAT
DIRECTIE ZEELAND
MEETDIENST

STROOMMETING : Westerschelde raai 11

RAAI : 1 DEELRAAI : NVT PUNT : 6 LOKATIE : WIJ1(-110)

X : 26803.00 Y : 384351.00

DATUM : 952322 CODE: 1619M

A3. 0015

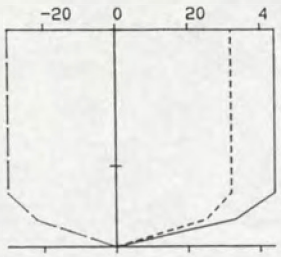

6.36 6.40 80
40 29 -27 316

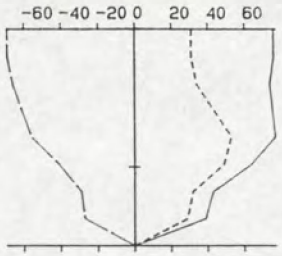

6.49 7.11 79
60 36 -48 326

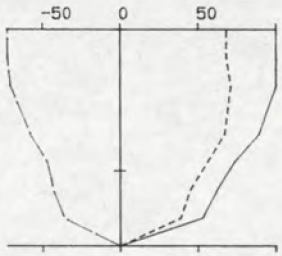

7.13 7.31 77
77 56 -53 317

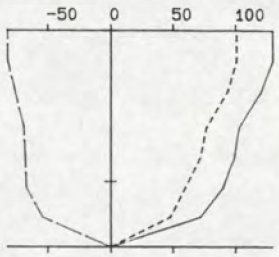

7.55 8.07 72
97 72 -65 315

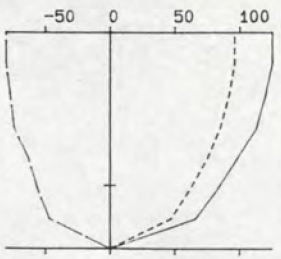

8.11 8.26 71
96 72 -63 314

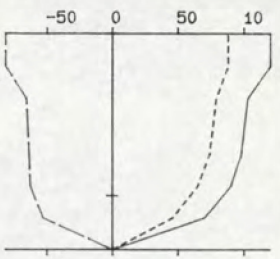

8.46 8.52 67
91 67 -62 316

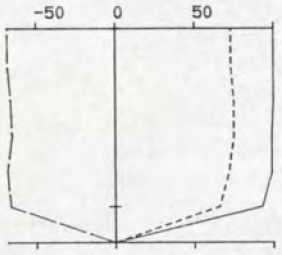

8.57 9.04 60
90 66 -61 316

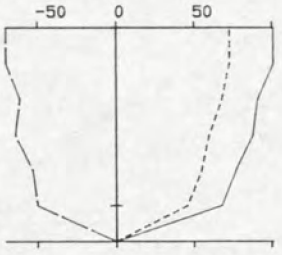

9.06 9.13 60
79 56 -56 318

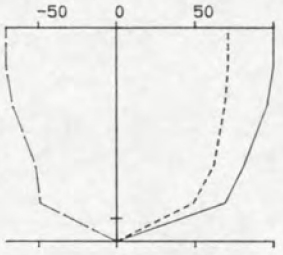

9.16 9.21 56
80 58 -55 317

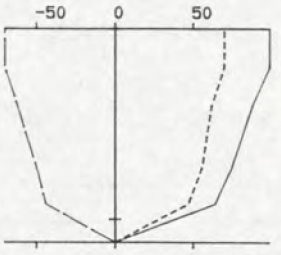

9.24 9.29 56
76 55 -53 317

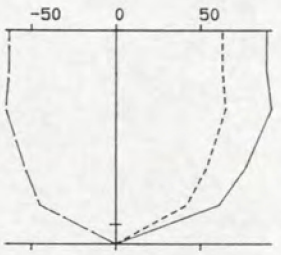

9.31 9.36 55
74 52 -52 318

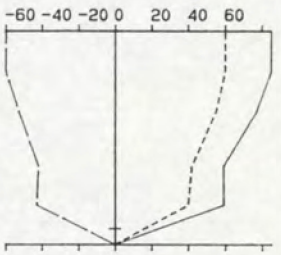

9.38 9.43 54
65 46 -46 318

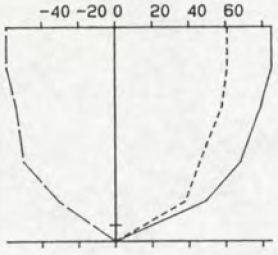

9.45 9.50 54
65 47 -45 317

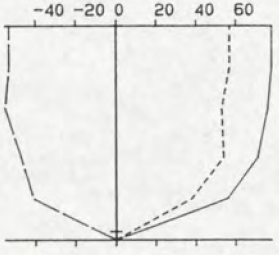

9.52 9.57 52
64 46 -45 317

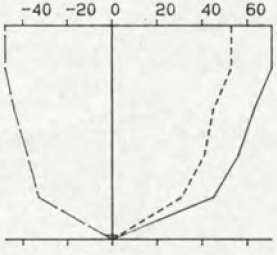

10.00 10.07 51
54 39 -37 317

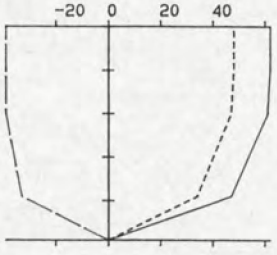

10.10 10.14 49
51 39 -33 314

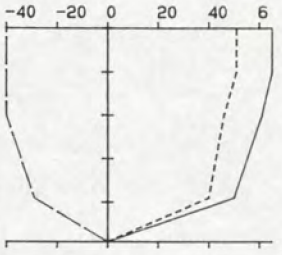

10.16 10.19 49
52 41 -33 312

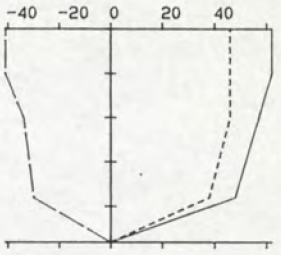

10.22 10.25 48
50 39 -31 312

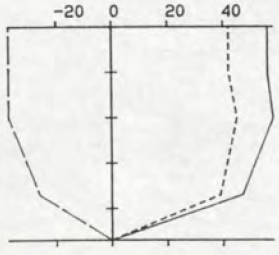

10.29 10.34 47
48 38 -30 312

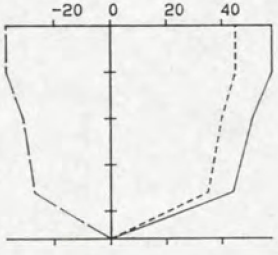

10.36 10.42 46
46 36 -28 311

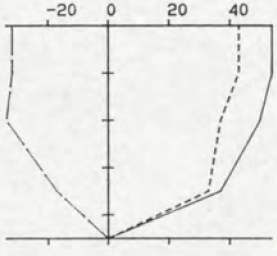

10.46 10.50 45
42 34 -25 309

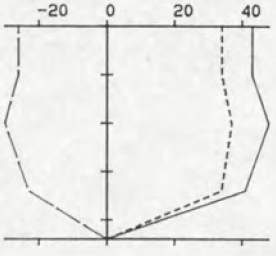

10.52 10.56 44
39 31 -23 310

TOELICHTING OP DE VERTIKALEN

———— V ..... VSIN — — — VCOS

14.01 14.15 295 : BEGINTYD EINDTYD BODEMDIEPTE

100 10 92 265 : V VSIN VCOS R (GEM)

VERTIKALE SCHAAL : DIEPTE IN DM TOV WATEROPP.

HORIZONTALE SCHAAL: SNELHEDEN IN CM/S.

RIJKSWATERSTAAT
DIRECTIE ZEELAND
MEETDIENST

STROOMMETING : Westerschelde raai 11

RAAI : 1 DEELRAAI : NVT PUNT : 7 LOKATIE : SIE1 (-102)

X : 26831.00 Y : 385461.00

DATUM : 950322 CODE: 1819M

A3. 0016

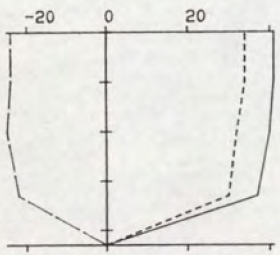

11.00 11.04 43
35 28 -21 309

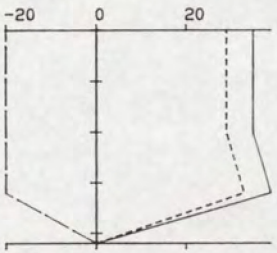

11.09 11.11 42
32 27 -18 307

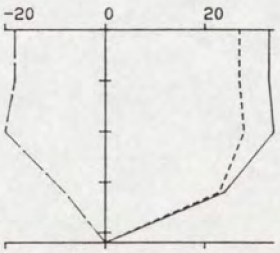

11.15 11.19 42
27 23 -14 304

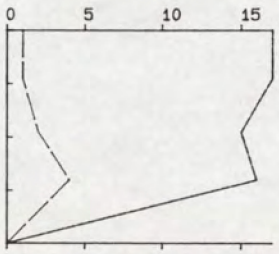

11.39 11.43 40
14 14 2 265

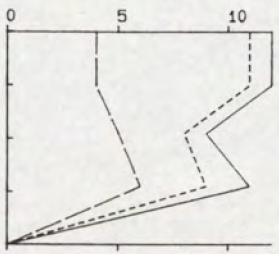

11.45 11.48 40
9 8 4 246

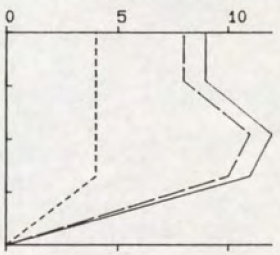

11.51 11.54 40
9 3 8 206

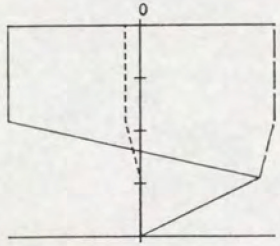

11.56 12.00 40
-15 -1 15 179

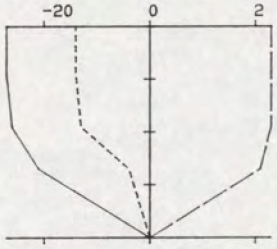

12.03 12.07 40
-21 -9 19 158

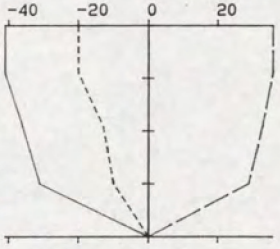

12.10 12.14 40
-32 -13 29 159

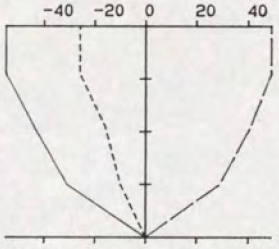

12.17 12.21 40
-39 -16 36 159

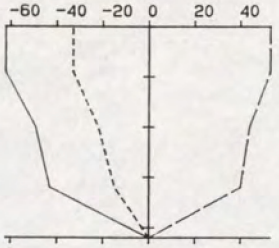

12.23 12.26 42
-46 -21 41 155

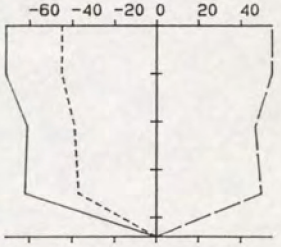

12.50 12.54 44
-59 -37 46 144

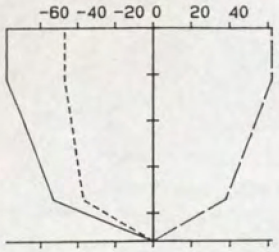

12.57 13.00 46
-61 -39 47 144

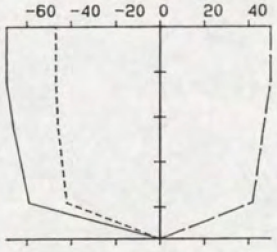

13.03 13.07 47
-60 -41 43 139

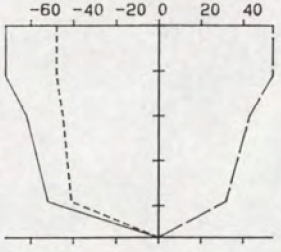

13.10 13.13 47
-57 -41 40 137

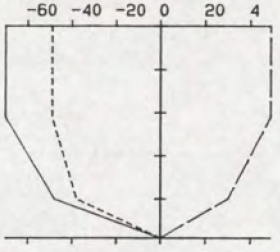

13.16 13.20 49
-57 -41 39 136

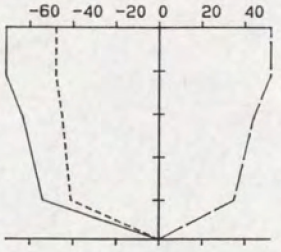

13.22 13.25 49
-57 -41 40 138

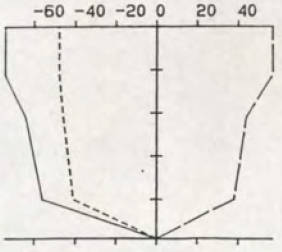

13.27 13.30 49
-59 -41 42 139

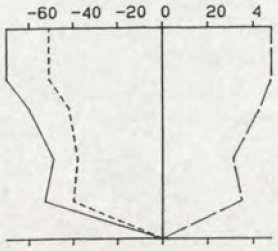

13.33 13.43 50
-54 -40 37 136

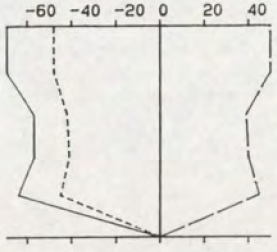

13.45 13.50 50
-57 -40 40 138

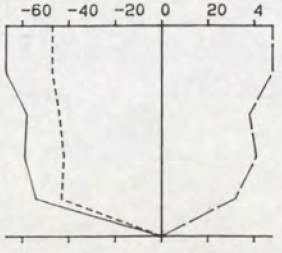

13.52 13.58 50
-55 -40 37 136

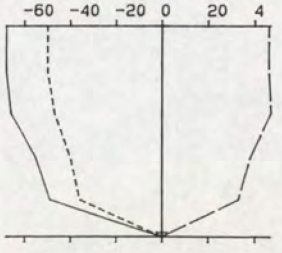

14.01 14.05 51
-55 -40 38 136

TOELICHTING OP DE VERTIKALEN

——— V -------- VSIN ———— VCOS

14.01 14.15 295 : BEGINTYD EINDTYD BODEMDIEPTE

100 10 92 265 : V VSIN VCOS R (GEM)

VERTIKALE SCHAAL : DIEPTE IN DM TOV WATEROPP.

HORIZONTALE SCHAAL: SNELHEDEN IN CM/S.

RIJKSWATERSTAAT
DIRECTIE ZEELAND
MEETDIENST

STROOMMETING : Westerschelde raai 11

RAAI : 1 DEELRAAI : NVT PUNT : 7 LOKATIE : SIE1 (-102)

X : 26831.00 Y : 385461.00

DATUM : 950322 CODE: 1819M

A3. 0017

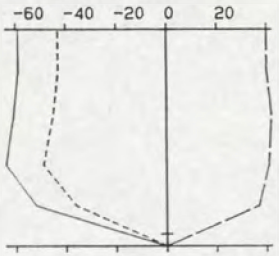

14.08 14.14 53
-54 -39 36 136

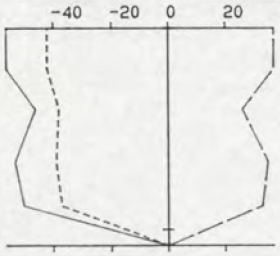

14.16 14.21 54
-47 -36 30 133

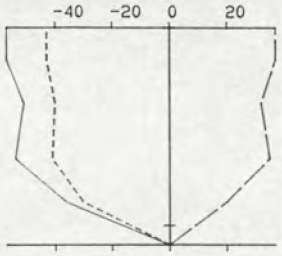

14.23 14.29 55
-45 -35 28 132

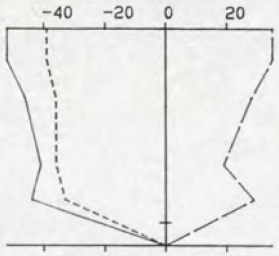

14.31 14.35 56
-41 -32 25 130

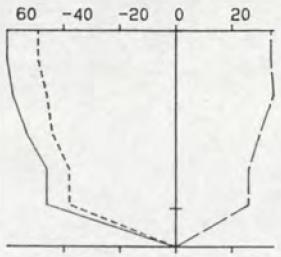

14.38 14.44 61
-48 -39 27 128

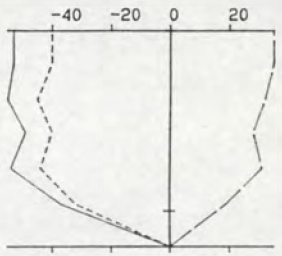

14.47 14.54 60
-45 -36 26 129

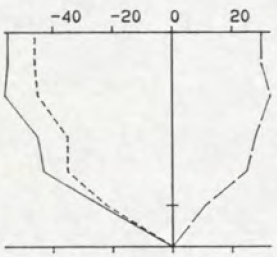

14.57 15.03 62
-41 -33 23 128

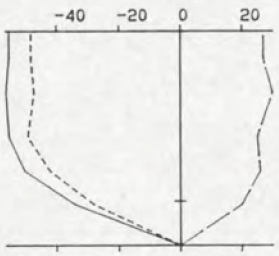

15.05 15.11 63
-45 -39 23 124

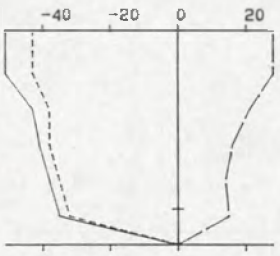

15.15 15.21 60
-40 -35 19 121

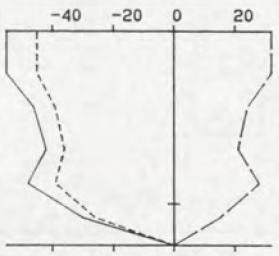

15.23 15.29 62
-43 -36 23 126

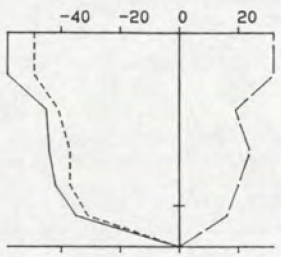

15.31 15.37 62
-43 -37 22 123

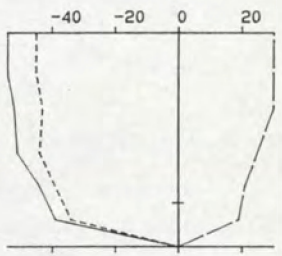

15.40 15.46 63
-46 -39 24 125

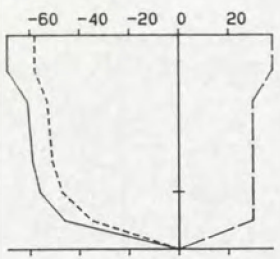

15.49 15.55 68
-56 -47 30 125

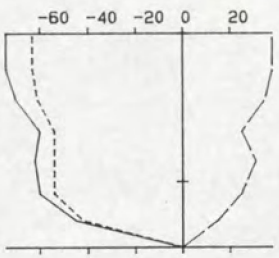

15.57 16.04 72
-59 -52 28 121

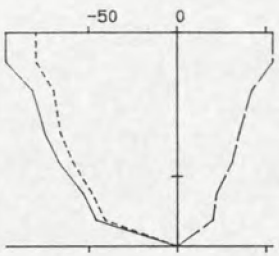

16.07 16.19 74
-68 -59 34 123

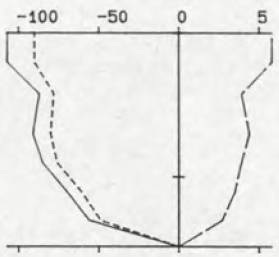

16.21 16.28 74
-80 -70 39 122

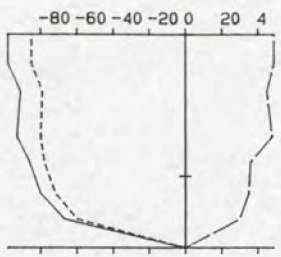

16.31 16.38 75
-81 -72 39 121

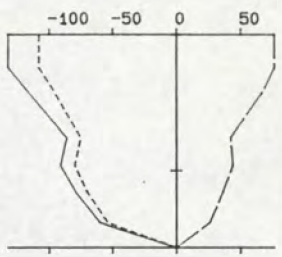

16.41 16.49 78
-92 -78 48 125

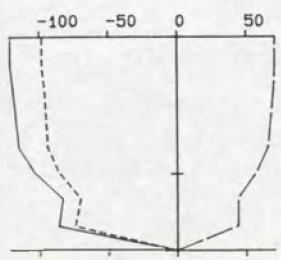

16.51 16.59 78
-101 -83 57 128

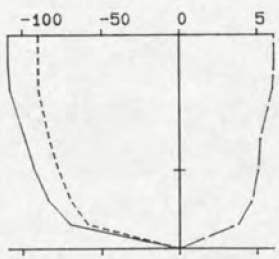

17.01 17.10 79
-91 -76 50 126

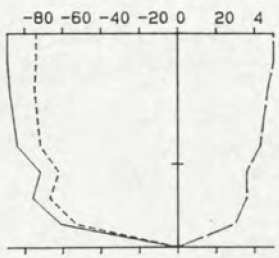

17.13 17.21 82
-76 -65 40 124

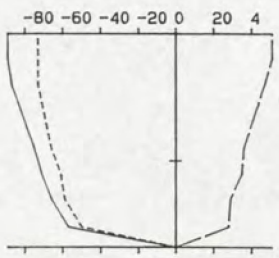

17.23 17.30 84
-73 -62 37 124

TOELICHTING OP DE VERTIKALEN

——— V - - - - - - - VSIN — — — VCOS

14.01 14.15 295 : BEGINTYD EINDTYD BODEMDIEPTE
100 10 92 265 : V VSIN VCOS R (GEM)
VERTIKALE SCHAAL : DIEPTE IN DM TOV WATEROPP.
HORIZONTALE SCHAAL: SNELHEDEN IN CM/S.

RIJKSWATERSTAAT
DIRECTIE ZEELAND
MEETDIENST

STROOMMETING : Westerschelde raai 11
RAAI : 1 DEELRAAI : NVT PUNT : 7 LOKATIE : SIE1(-102)
X : 26831.00 Y : 385461.00
DATUM : 950322 CODE: 1819M

A3. 0018

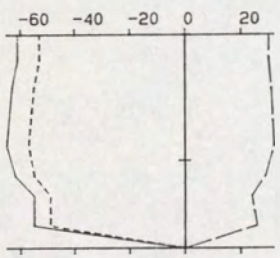

17.33 17.41 85
-58 -51 28 122

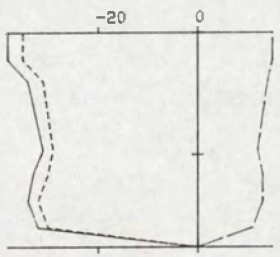

17.44 17.52 88
-32 -30 13 116

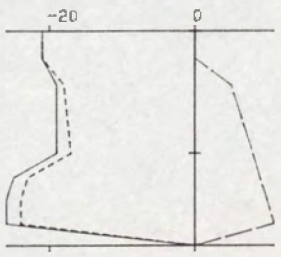

17.54 18.05 86
-20 -19 6 111

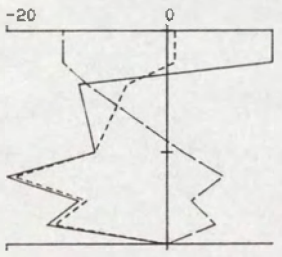

18.07 18.16 88
-8 -8 -3 75

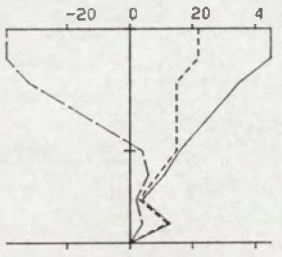

18.19 18.30 88
18 13 -12 316

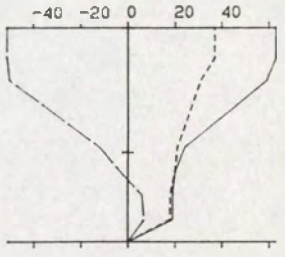

18.33 18.42 86
33 24 -22 315

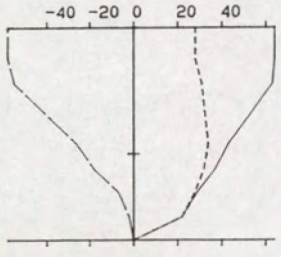

18.44 18.52 84
42 28 -31 321

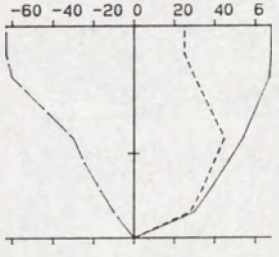

18.55 19.05 83
48 32 -36 322

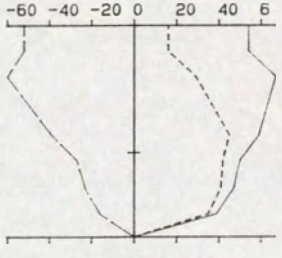

19.09 19.17 83
49 32 -37 322

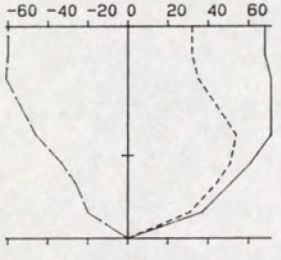

19.19 19.26 82
57 39 -42 320

TOELICHTING OP DE VERTIKALEN

——— V - - - - - - - - VSIN — — — — VSOS

14.01 14.15 295 : BEGINTYD EINDTYD BODEMDIEPTE

100 10 92 265 : V VSIN VCOS R (GEM)

VERTIKALE SCHAAL : DIEPTE IN DM TOV WATEROPP.

HORIZONTALE SCHAAL: SNELHEDEN IN CM/S.

RIJKSWATERSTAAT
DIRECTIE ZEELAND
MEETDIENST

STROOMMETING : Westerschelde raai 11

RAAI : 1 DEELRAAI : NVT PUNT : 7 LOKATIE : SIE1(-102)

X : 26831.00 Y : 385461.00

DATUM : 950322 CODE: 1819M

A3. 0019

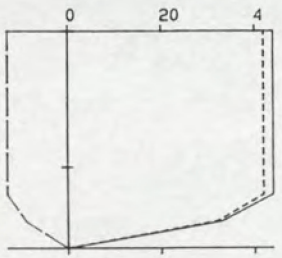

6.36 6.40 80
40 38 -12 316

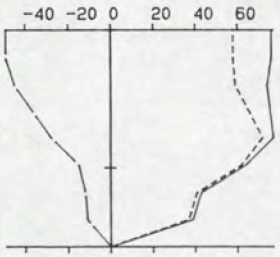

6.49 7.11 79
60 53 -28 327

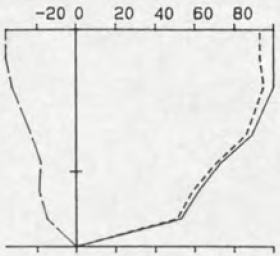

7.13 7.31 77
77 73 -24 317

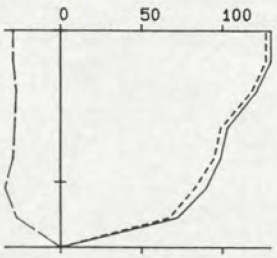

7.55 8.07 72
97 94 -27 315

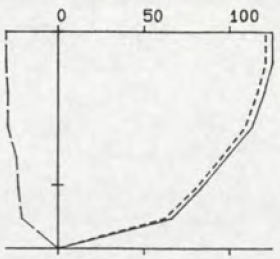

8.11 8.26 71
95 92 -24 314

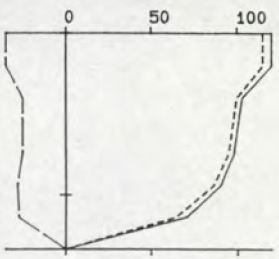

8.46 8.52 67
91 87 -26 316

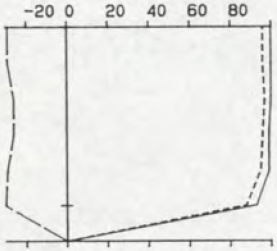

8.57 9.04 60
90 87 -26 316

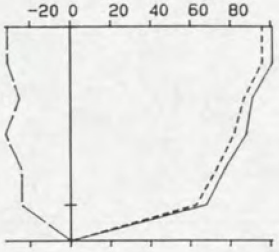

9.06 9.13 60
79 75 -25 318

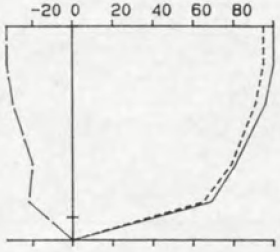

9.16 9.21 56
80 77 -24 317

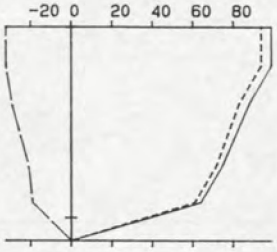

9.24 9.29 56
76 72 -24 317

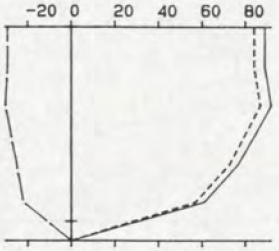

9.31 9.36 55
74 70 -24 318

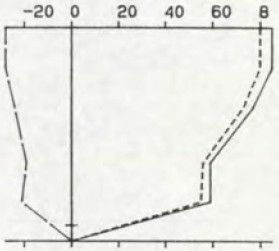

9.38 9.43 54
65 61 -21 318

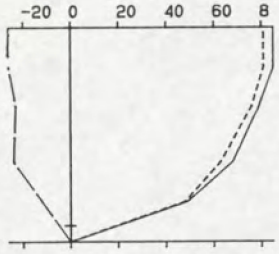

9.45 9.50 54
65 62 -20 317

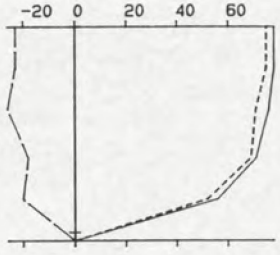

9.52 9.57 52
64 61 -20 317

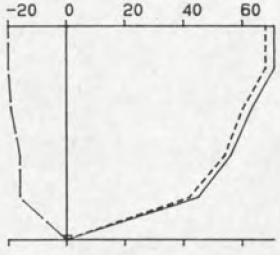

10.00 10.07 51
54 52 -16 316

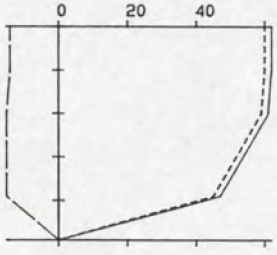

10.10 10.14 49
51 49 -13 314

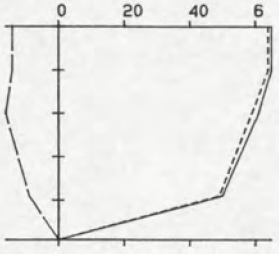

10.16 10.19 49
53 52 -12 312

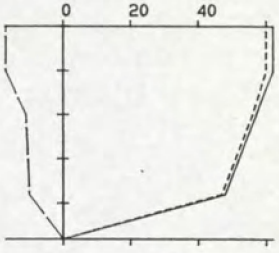

10.22 10.25 48
50 49 -11 312

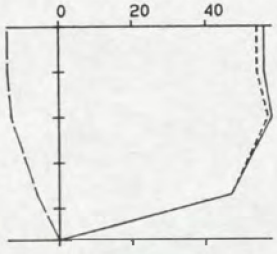

10.29 10.34 47
48 47 -10 311

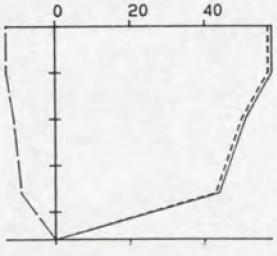

10.36 10.42 46
46 45 -10 311

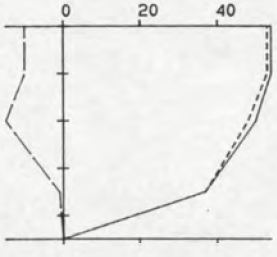

10.46 10.50 45
42 41 -8 310

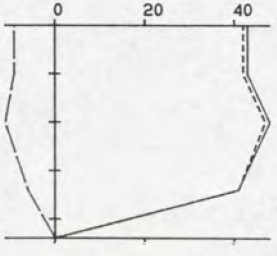

10.52 10.56 44
39 38 -8 310

TOELICHTING OP DE VERTIKALEN

——— V -------- VSIN — — — VCOS

14.01 14.15 295 : BEGINTYD EINDTYD BODEMDIEPTE

100 10 92 265 : V VSIN VCOS R (GEM)

VERTIKALE SCHAAL : DIEPTE IN DM TOV WATEROPP.

HORIZONTALE SCHAAL: SNELHEDEN IN CM/S.

RIJKSWATERSTAAT
DIRECTIE ZEELAND
MEETDIENST

STROOMMETING : Westerschelde raai 11

RAAI : 2 DEELRAAI : NVT PUNT : 7 LOKATIE : SIE2 (-227)

X : 26831.00 Y : 385461.00

DATUM : 950322 CODE: 1819M

A3. 0020

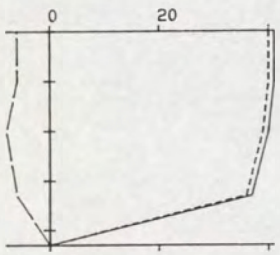

11.00 11.04 43
35 34 -6 309

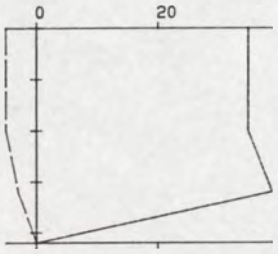

11.09 11.11 42
32 32 -4 306

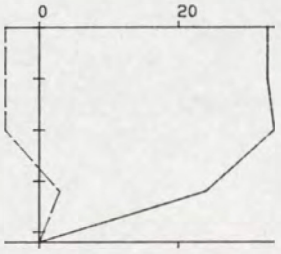

11.15 11.19 42
27 27 -2 304

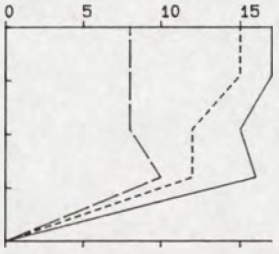

11.39 11.43 40
13 11 7 266

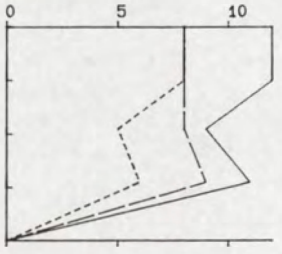

11.45 11.48 40
9 6 7 247

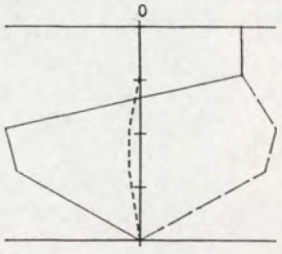

11.51 11.54 40
-9 0 9 206

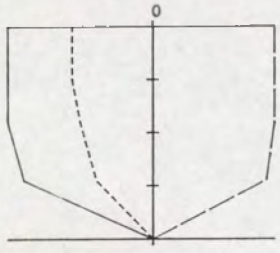

11.56 12.00 40
-15 -8 13 178

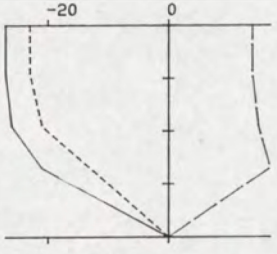

12.03 12.07 40
-21 -16 13 157

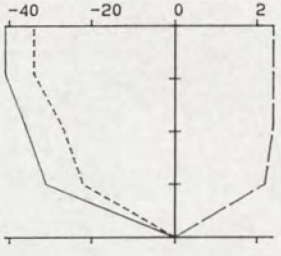

12.10 12.14 40
-32 -25 20 159

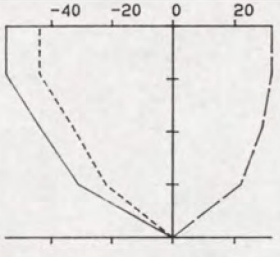

12.17 12.21 40
-39 -30 25 158

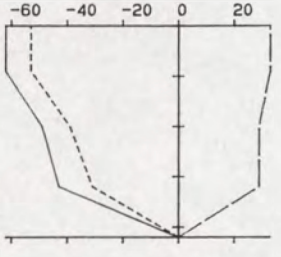

12.23 12.26 42
-46 -37 27 155

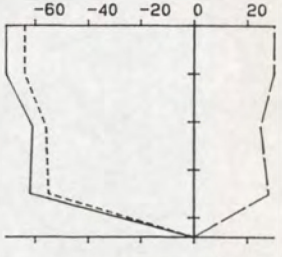

12.50 12.54 44
-58 -53 25 144

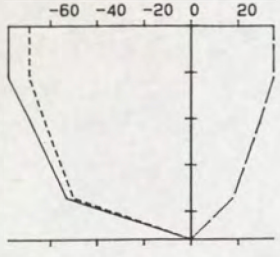

12.57 13.00 46
-61 -55 25 144

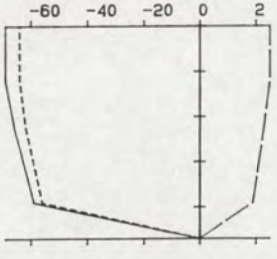

13.03 13.07 47
-60 -56 21 139

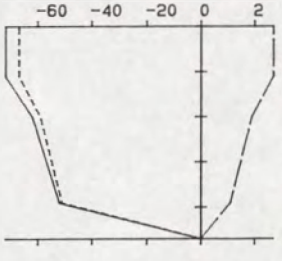

13.10 13.13 47
-57 -54 18 137

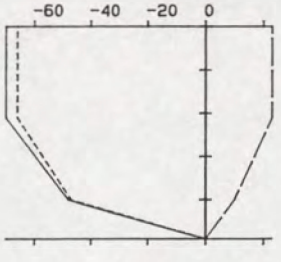

13.16 13.20 49
-57 -55 17 136

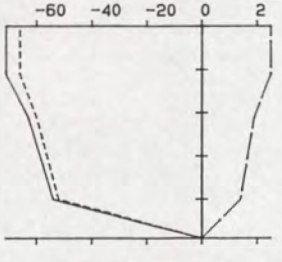

13.22 13.25 49
-57 -54 18 137

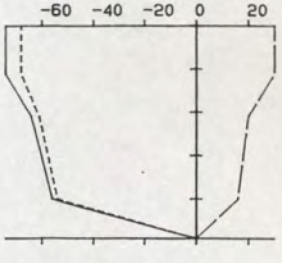

13.27 13.30 49
-59 -56 20 139

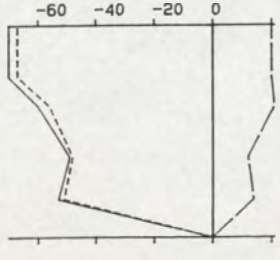

13.33 13.43 50
-54 -52 15 136

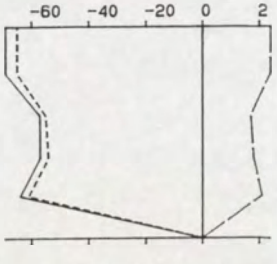

13.45 13.50 50
-57 -54 18 138

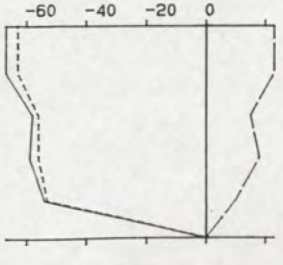

13.52 13.58 50
-55 -53 16 136

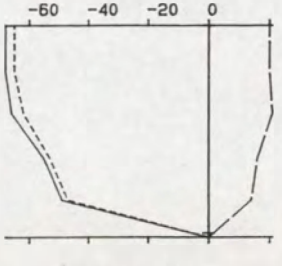

14.01 14.05 51
-55 -53 17 136

TOELICHTING OP DE VERTIKALEN

_____ V - - - - - - - VSIN _ _ _ _ _ VCOS

14.01 14.15 295 : BEGINTYD EINDTYD BODEMDIEPTE

100 10 92 265 : V VSIN VCOS R (GEM)

VERTIKALE SCHAAL : DIEPTE IN DM TOV WATEROPP.

HORIZONTALE SCHAAL: SNELHEDEN IN CM/S.

RIJKSWATERSTAAT
DIRECTIE ZEELAND
MEETDIENST

STROOMMETING : Westerschelde raai 11

RAAI : 2 DEELRAAI : NVT PUNT : 7 LOKATIE : SIE2 (-227)

X : 26831.00 Y : 385461.00

DATUM : 950322 CODE: 1819M

A3. 0021

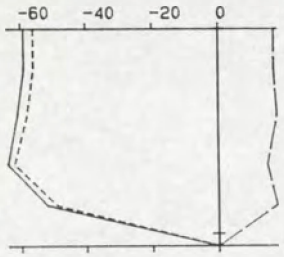

14.08 14.14 53
-53 -51 15 136

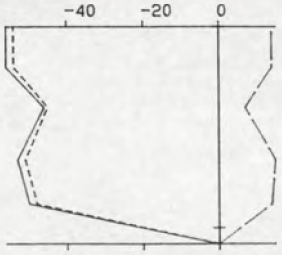

14.16 14.21 54
-47 -45 11 133

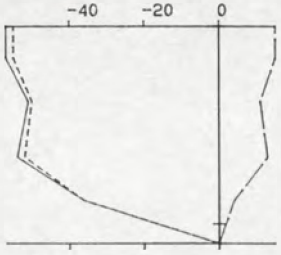

14.23 14.29 55
-45 -44 10 132

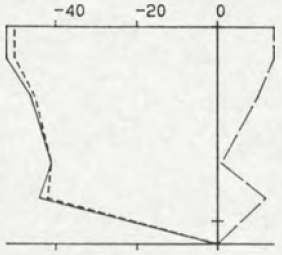

14.31 14.35 56
-41 -40 8 131

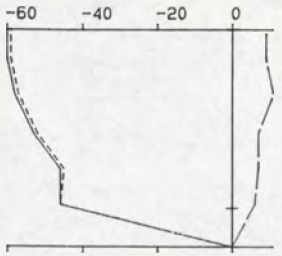

14.38 14.44 61
-48 -47 7 128

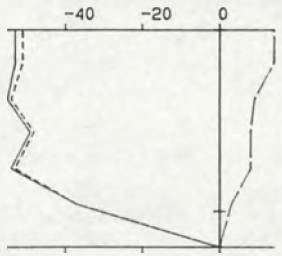

14.47 14.54 60
-44 -44 8 129

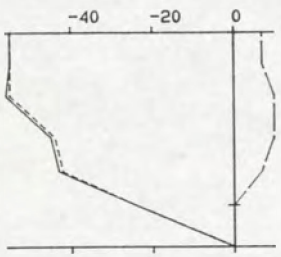

14.57 15.03 62
-41 -40 6 128

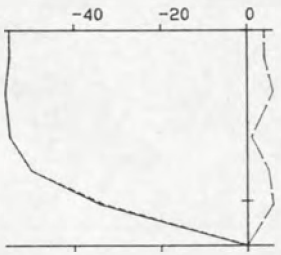

15.05 15.11 63
-45 -45 4 124

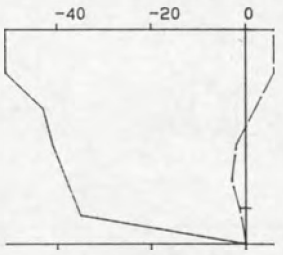

15.15 15.21 60
-40 -40 1 121

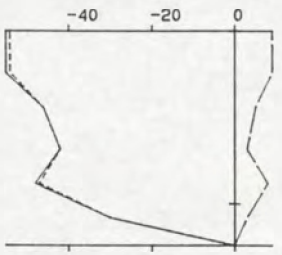

15.23 15.29 62
-43 -42 6 127

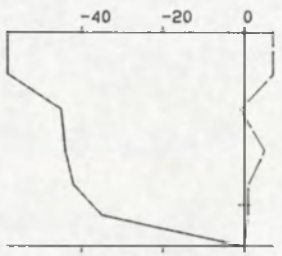

15.31 15.37 62
-43 -43 3 123

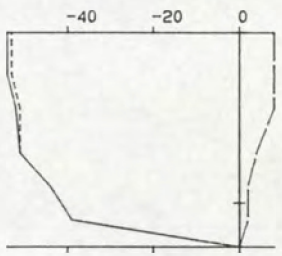

15.40 15.46 63
-46 -45 5 125

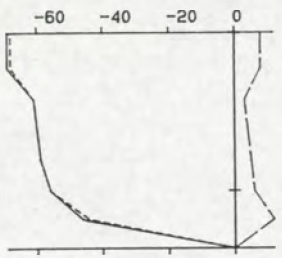

15.48 15.55 68
-56 -55 6 125

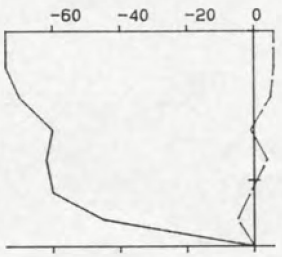

15.57 16.04 72
-59 -59 2 121

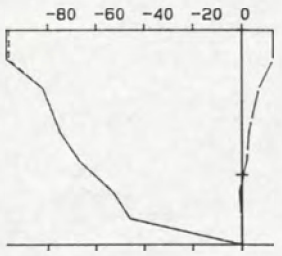

16.07 16.19 74
-68 -68 4 123

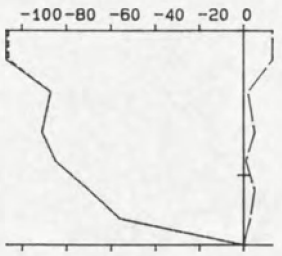

16.21 16.28 74
-80 -80 5 123

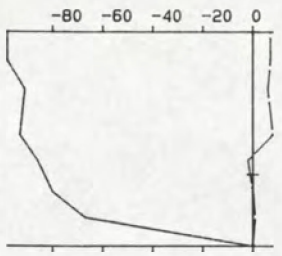

16.31 16.38 75
-82 -81 4 122

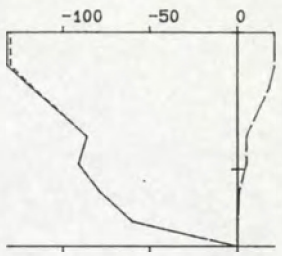

16.41 16.49 78
-92 -92 9 125

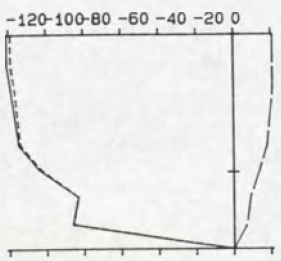

16.51 16.59 78
-101 -100 15 128

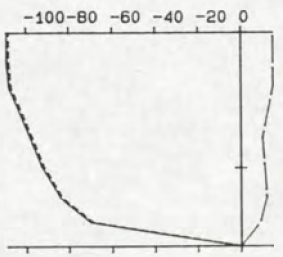

17.01 17.10 79
-90 -90 12 126

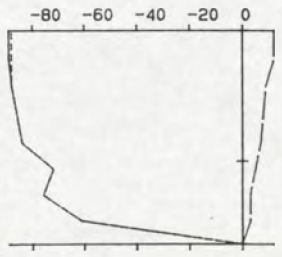

17.13 17.21 82
-76 -76 7 124

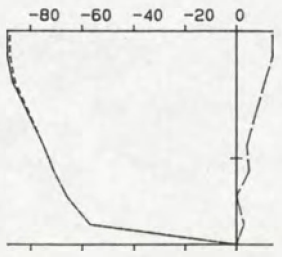

17.23 17.30 84
-73 -72 7 124

TOELICHTING OP DE VERTIKALEN

——— V - - - - - - - VSIN — — — — VCOS

14.01 14.15 295 : BEGINTYD EINDTYD BODEMDIEPTE

100 10 92 265 : V VSIN VCOS R (GEM)

VERTIKALE SCHAAL : DIEPTE IN DM TOV WATEROPP.

HORIZONTALE SCHAAL: SNELHEDEN IN CM/S.

RIJKSWATERSTAAT
DIRECTIE ZEELAND
MEETDIENST

STROOMMETING : Westerschelde raai 11

RAAI : 2 DEELRAAI : NVT PUNT : 7 LOKATIE : SIE2 (-227)

X : 26831.00 Y : 385461.00

DATUM : 950322 CODE: 1819M

A3. 0022

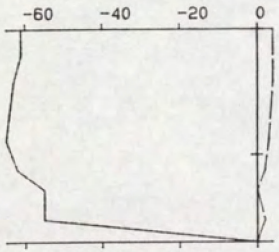

17.33 17.41 85
-58 -58 3 122

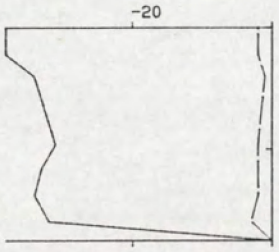

17.44 17.52 88
-32 -32 -2 116

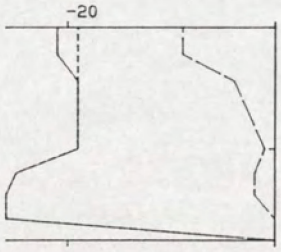

17.54 18.05 88
-20 -20 -3 110

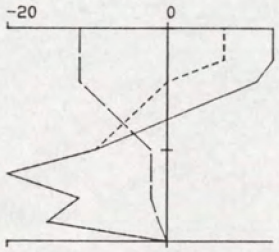

18.07 18.16 88
-8 -6 -5 75

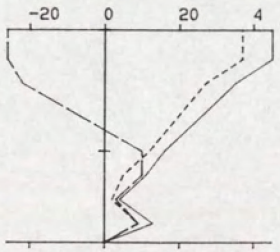

18.19 18.30 88
18 17 -5 316

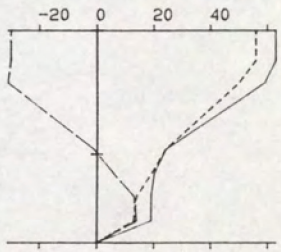

18.33 18.42 86
33 31 -9 315

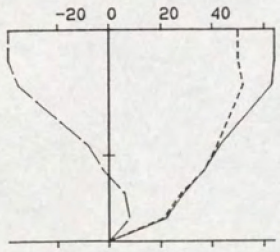

18.44 18.52 84
42 39 -15 320

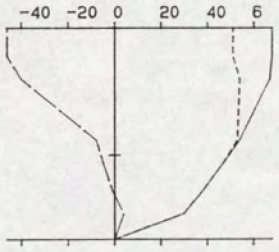

18.55 19.05 83
48 44 -18 321

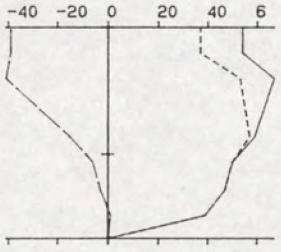

19.09 19.17 83
49 45 -19 322

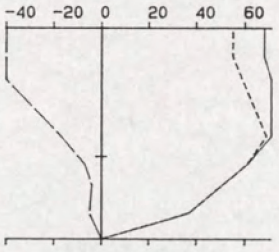

19.19 19.26 82
57 53 -20 320

TOELICHTING OP DE VERTIKALEN

———— V -------- VSIN — — — VCOS

14.01 14.15 295 : BEGINTYD EINDTYD BODEMDIEPTE

100 10 92 265 : V VSIN VCOS R (GEM)

VERTIKALE SCHAAL : DIEPTE IN DM TOV WATEROPP.

HORIZONTALE SCHAAL: SNELHEDEN IN CM/S.

RIJKSWATERSTAAT
DIRECTIE ZEELAND
MEETDIENST

STROOMMETING : Westerschelde raai 11

RAAI : 2 DEELRAAI : NVT PUNT : 7 LOKATIE : SIE2 (-227)

X : 26831.00 Y : 385461.00

DATUM : 950322 CODE: 1819M

A3. 0023

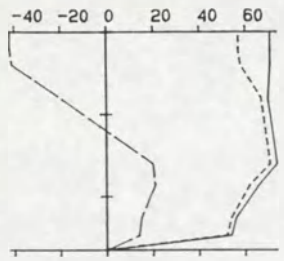

6.40 6.56 133
60 60 -4 303

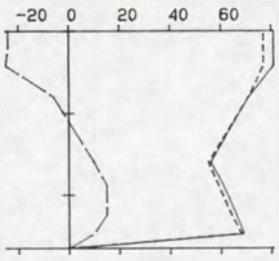

7.00 7.15 133
64 64 -1 300

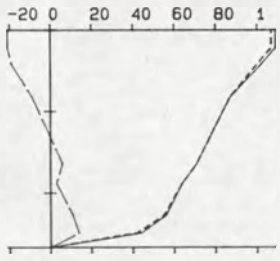

7.25 7.38 134
75 75 -3 301

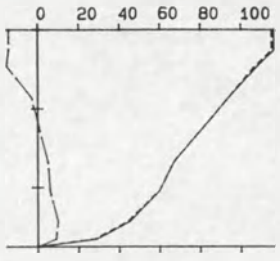

7.42 7.54 138
77 77 -1 299

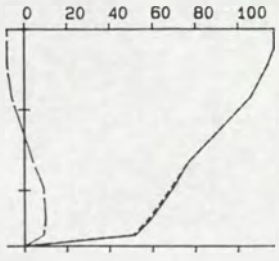

8.00 8.11 135
86 86 0 299

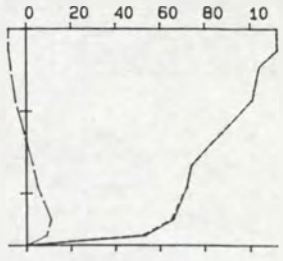

8.15 8.28 132
84 84 0 299

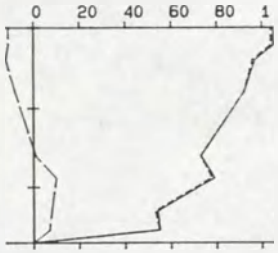

8.32 8.42 135
78 78 -1 300

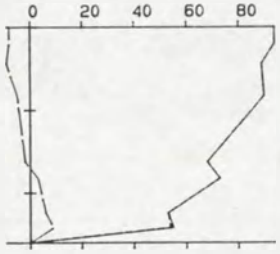

8.44 8.56 130
74 74 -2 300

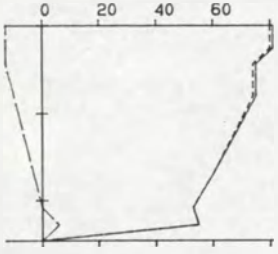

9.10 9.19 123
65 65 -6 304

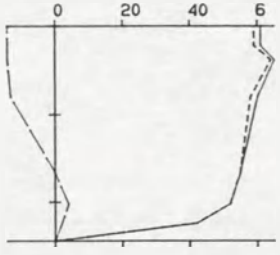

9.30 9.42 122
54 54 -6 306

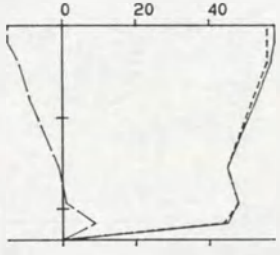

9.45 9.55 117
48 48 -5 305

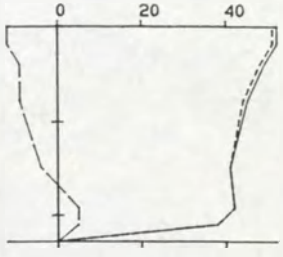

10.00 10.13 114
42 42 -5 305

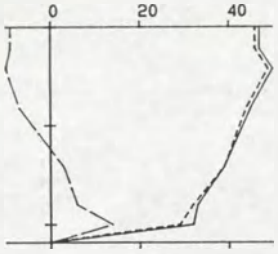

10.22 10.31 109
39 39 -2 301

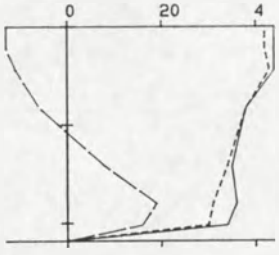

10.34 10.43 109
35 35 1 297

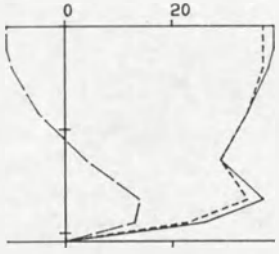

10.46 10.55 104
31 31 0 299

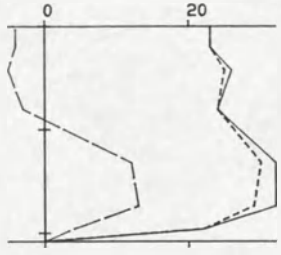

11.07 11.14 104
25 25 3 292

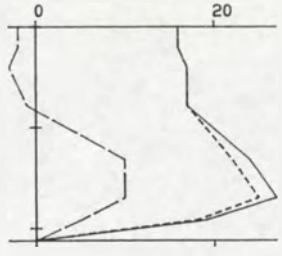

11.18 11.26 106
19 18 3 289

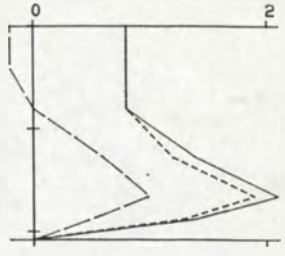

11.29 11.37 104
11 11 3 285

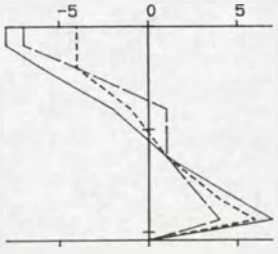

11.41 11.49 104
0 0 0 25

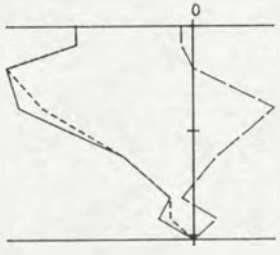

11.53 12.00 102
-8 -8 2 131

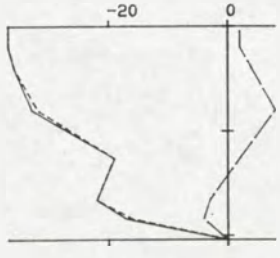

12.03 12.13 102
-26 -26 2 124

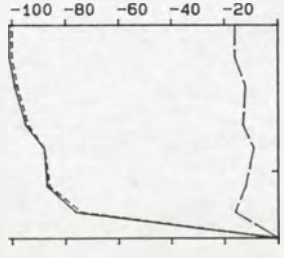

12.44 12.54 73
-87 -86 -12 111

TOELICHTING OP DE VERTIKALEN

_____ V _ _ _ _ _ _ _ VSIN _ _ _ _ _ _ VCOS

14.01 14.15 295 : BEGINTYD EINDTYD BODEMDIEPTE

100 10 62 285 : V VSIN VCOS R [CM

VERTIKALE SCHAAL : DIEPTE IN DM TOV WATEROPP.

HORIZONTALE SCHAAL: SNELHEDEN IN CM/S.

RIJKSWATERSTAAT
DIRECTIE ZEELAND
MEETDIENST

STROOMMETING : Westerschelde raai 11

RAAI : 2 DEELRAAI : NVT PUNT : 8 LOKATIE : LOD1(-104)

X : 26985.00 Y : 385740.00

DATUM : 950322 CODE: 1819N

A3. 0024

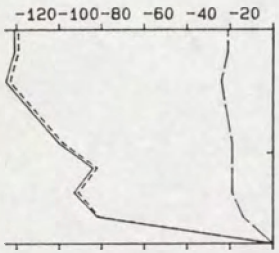

12.58 13.08 87
-98 -96 -19 108

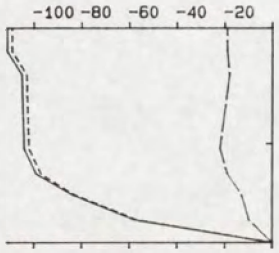

13.12 13.22 93
-92 -90 -17 108

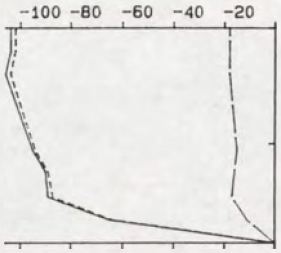

13.25 13.36 93
-89 -88 -15 109

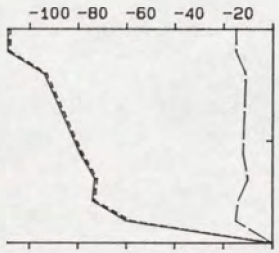

13.41 13.49 96
-80 -79 -12 110

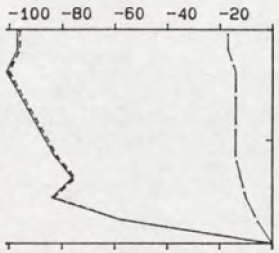

13.52 14.02 97
-82 -81 -12 110

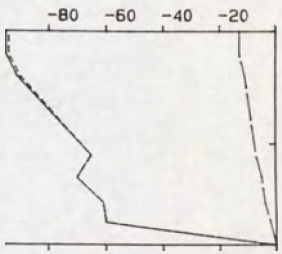

14.08 14.16 95
-72 -72 -7 113

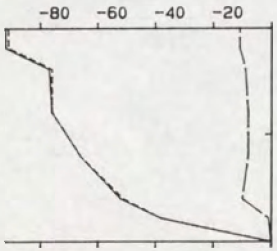

14.19 14.27 100
-65 -64 -8 112

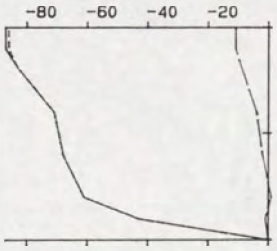

14.31 14.39 100
-67 -67 -4 115

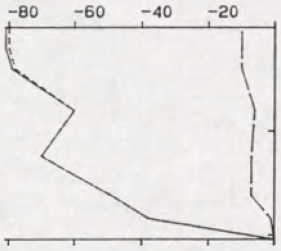

14.42 14.50 102
-61 -61 -7 113

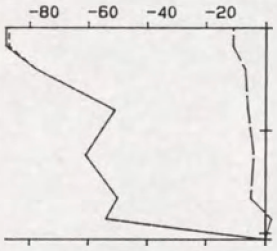

14.54 15.03 103
-60 -60 -5 114

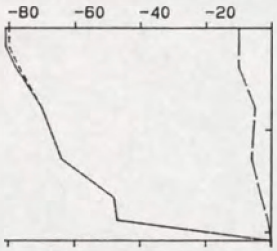

15.06 15.14 104
-62 -62 -6 114

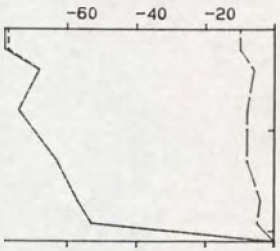

15.19 15.27 105
-64 -64 -7 113

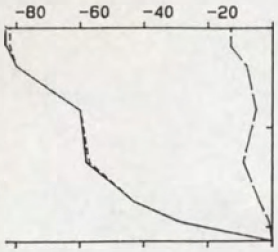

15.31 15.41 107
-58 -57 -7 112

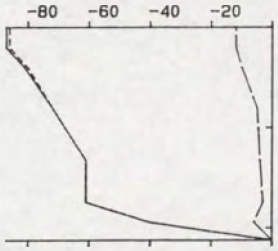

15.45 15.56 106
-65 -65 -6 114

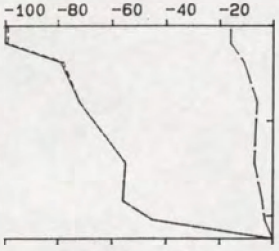

16.01 16.11 112
-65 -64 -7 112

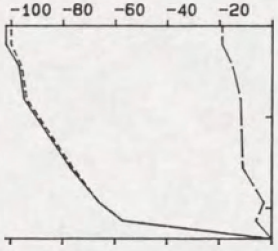

16.16 16.24 117
-81 -80 -11 111

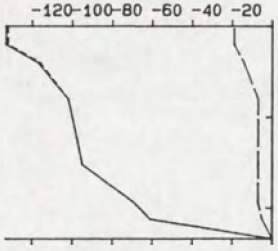

16.29 16.37 117
-94 -93 -9 114

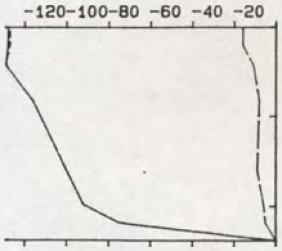

16.41 16.49 119
-104 -104 -9 114

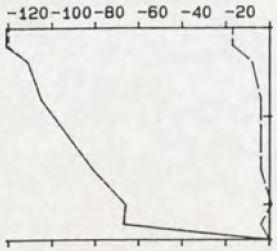

16.52 17.00 120
-90 -89 -5 116

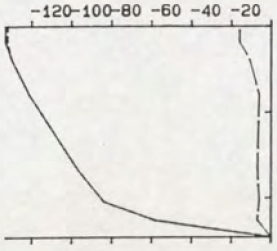

17.04 17.12 123
-103 -103 -8 115

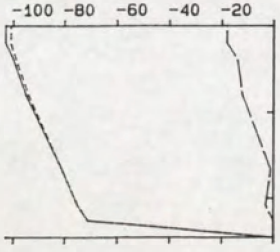

17.18 17.25 123
-84 -84 -8 114

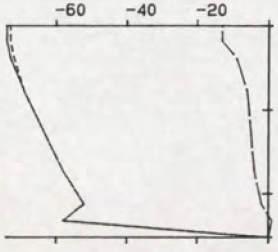

17.29 17.37 126
-61 -61 -5 114

TOELICHTING OP DE VERTIKALEN

_____ V -------- VSIN _ _ _ _ VCOS

14.01 14.15 295 : BEGINTYD EINDTYD BODEMDIEPTE

100 10 92 265 : V VSIN VCOS R (GEM)

VERTIKALE SCHAAL : DIEPTE IN DM TOV WATEROPP.

HORIZONTALE SCHAAL: SNELHEDEN IN CM/S.

RIJKSWATERSTAAT
DIRECTIE ZEELAND
MEETDIENST

STROOMMETING : Westerschelde raai 11

RAAI : 2 DEELRAAI : NVT PUNT : 8 LOKATIE : LOD1(-104)

X : 26985.00 Y : 385740.00

DATUM : 950322 CODE: 1819M

A3. 0025

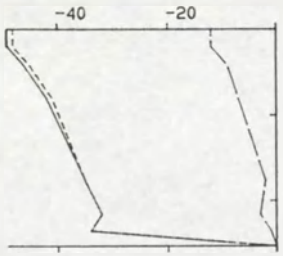

17.41 17.50 127
-38 -38 -5 111

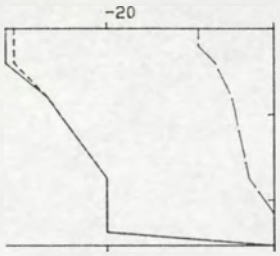

17.53 18.01 127
-24 -24 -4 109

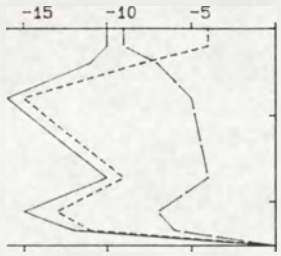

18.05 18.13 126
-12 -10 -6 90

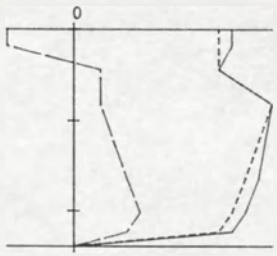

18.18 18.27 120
12 12 2 289

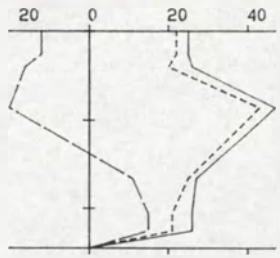

18.34 18.42 123
27 27 -3 305

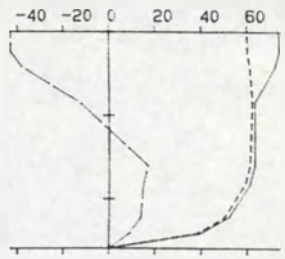

18.56 19.07 130
56 56 -6 305

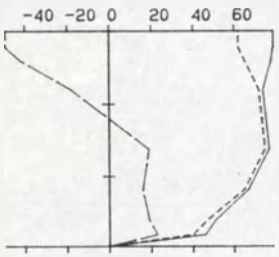

19.11 19.21 148
63 63 -2 301

TOELICHTING OP DE VERTIKALEN

_____ V - - - - - - - - VSIN — — — — VCOS

14.01 14.15 295 : BEGINTYD EINDTYD BODEMDIEPTE

100 10 92 265 : V VSIN VCOS A (SEM)

VERTIKALE SCHAAL : DIEPTE IN CM TOV WATEROPP.

HORIZONTALE SCHAAL: SNELHEDEN IN Cm/S.

RIJKSWATERSTAAT
DIRECTIE ZEELAND
MEETDIENST

STROOMMETING : Westerschelde raai 11

RAAI : 2 DEELRAAI : NVT PUNT : 8 LOKATIE : LOO1(-104)

X : 26985.00 Y : 385740.00

DATUM : 950322 CODE: 1819M

A3. 0026

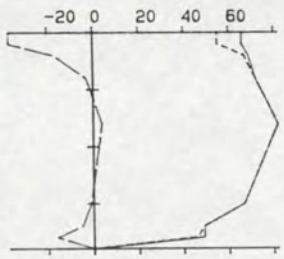

6.39 6.53 190
67 67 -5 303

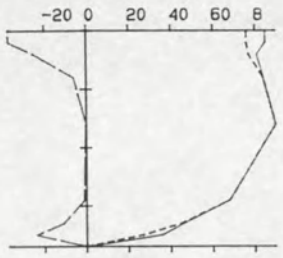

7.02 7.15 185
73 72 -8 306

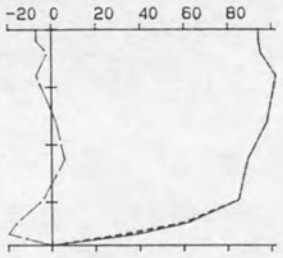

7.19 7.33 188
86 85 -3 301

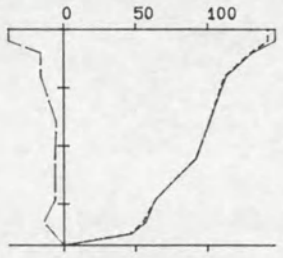

7.36 7.51 186
93 92 -11 306

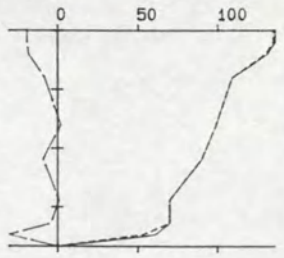

7.54 8.11 184
93 93 -7 304

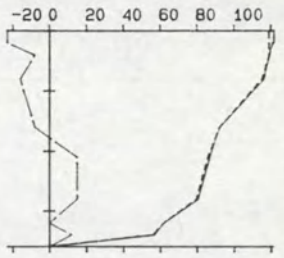

8.14 8.26 180
90 90 -1 300

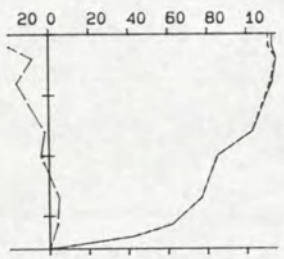

8.31 8.45 177
89 89 -5 302

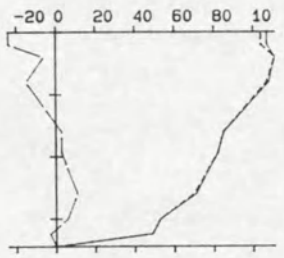

8.50 9.03 172
82 82 -2 301

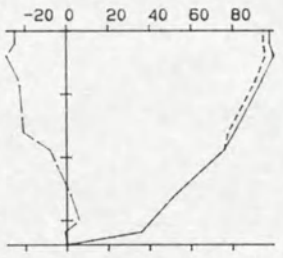

9.07 9.21 169
72 71 -13 309

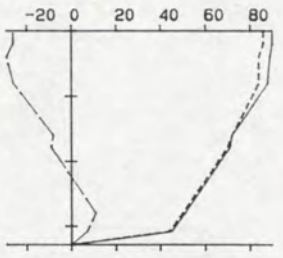

9.28 9.39 164
68 68 -10 307

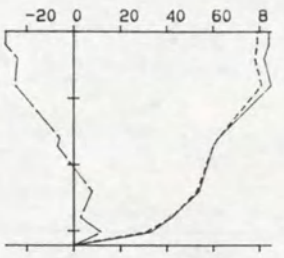

9.45 9.57 161
62 61 -9 307

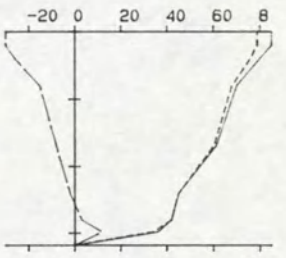

9.59 10.10 159
58 57 -10 309

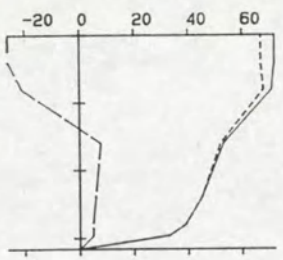

10.13 10.26 158
53 53 -5 304

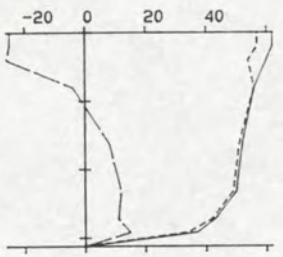

10.33 10.47 156
49 49 0 299

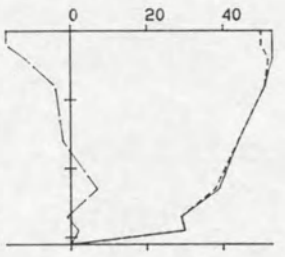

10.53 11.05 155
42 42 -3 303

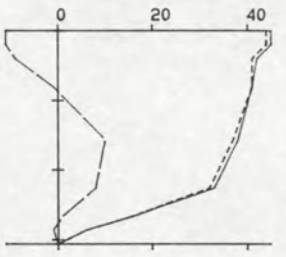

11.07 11.22 153
33 33 2 296

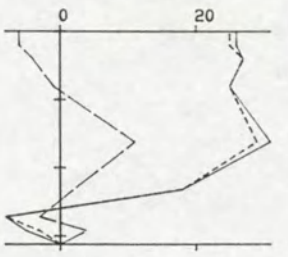

11.24 11.37 156
19 19 2 294

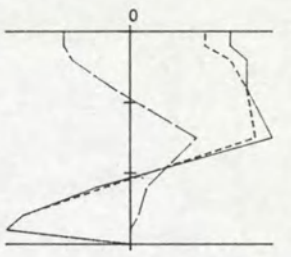

11.39 11.52 150
5 5 0 294

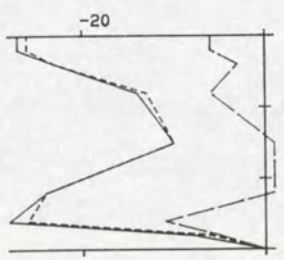

11.56 12.09 150
-17 -17 -3 109

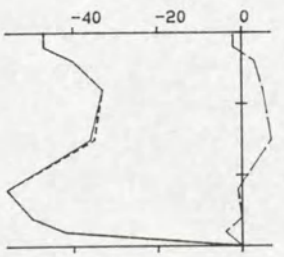

12.10 12.21 150
-41 -41 2 122

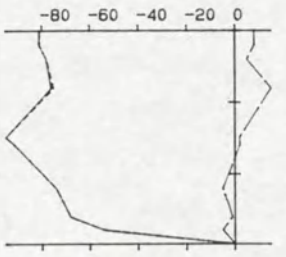

12.33 12.44 149
-76 -76 3 121

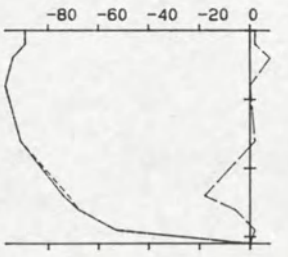

12.49 12.59 155
-81 -81 -2 118

TOELICHTING OP DE VERTIKALEN

_____ V -------- VSIN _ _ _ _ VCOS

14.01 14.15 295 : BEGINTYD EINDTYD BODEMDIEPTE

100 10 92 265 : V VSIN VCOS R (GEM)

VERTIKALE SCHAAL : DIEPTE IN DM TOV WATEROPP.

HORIZONTALE SCHAAL: SNELHEDEN IN CM/S.

RIJKSWATERSTAAT
DIRECTIE ZEELAND
MEETDIENST

STROOMMETING : Westerschelde raai 11

RAAI : 2 DEELRAAI : NVT PUNT : 9 LOKATIE : Z9 (-518)

X : 27130.00 Y : 385976.00

DATUM : 950322 CODE: 1819M

A3. 0027

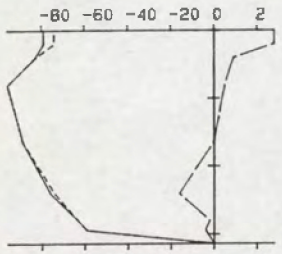

13.05 13.19 157
-79 -79 1 120

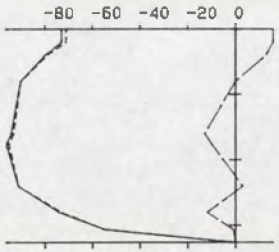

13.23 13.37 163
-82 -82 -1 118

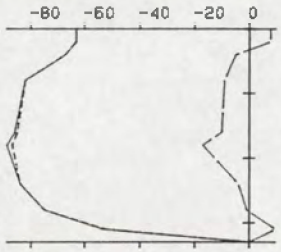

13.42 13.55 165
-75 -75 -5 115

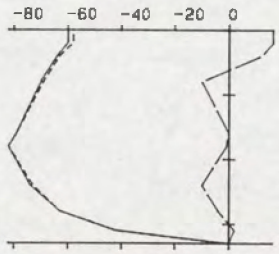

14.00 14.15 165
-66 -66 -1 118

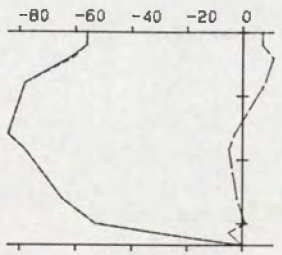

14.16 14.27 167
-66 -66 1 120

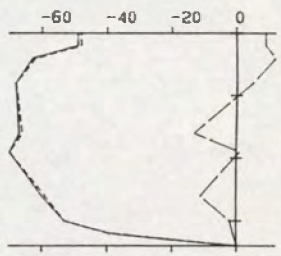

14.30 14.45 170
-59 -59 -1 118

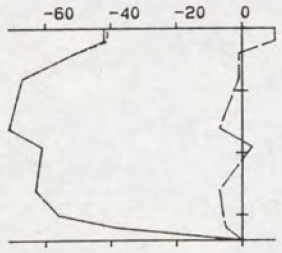

14.47 15.01 170
-58 -58 -2 117

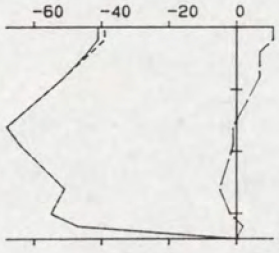

15.05 15.18 170
-53 -53 2 121

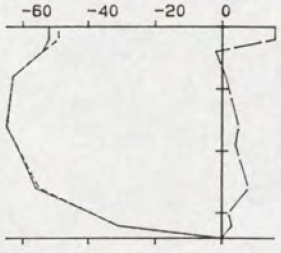

15.21 15.34 170
-54 -54 4 124

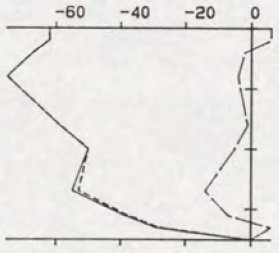

15.38 15.52 175
-55 -55 -4 115

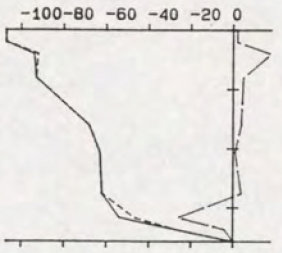

15.54 16.08 178
-70 -70 2 120

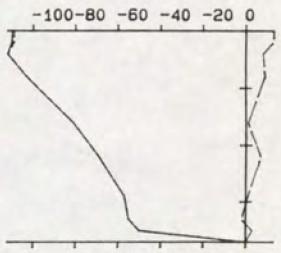

16.10 16.24 185
-78 -78 5 122

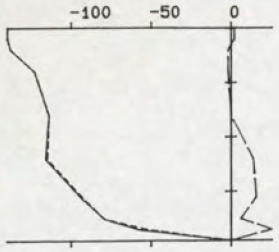

16.33 16.47 195
-108-108 6 122

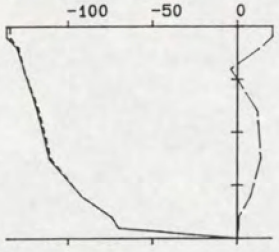

16.49 17.02 200
-108-107 9 124

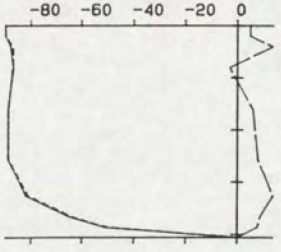

17.08 17.21 203
-82 -82 7 124

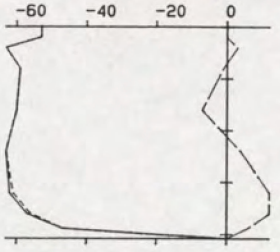

17.28 17.41 204
-58 -58 3 122

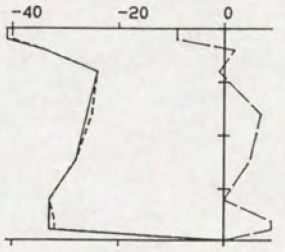

17.47 18.02 198
-29 -29 3 125

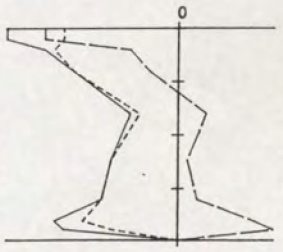

18.08 18.21 198
-8 -8 0 121

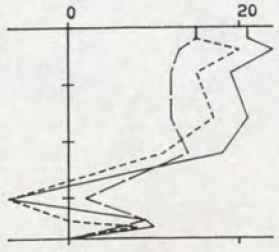

18.26 18.39 186
14 10 10 252

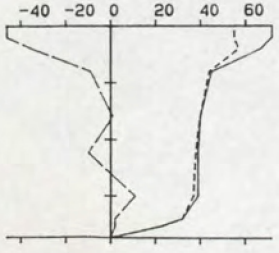

18.43 18.57 187
41 40 -8 310

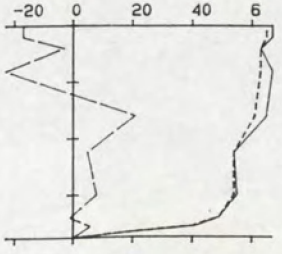

18.59 19.09 188
56 56 1 298

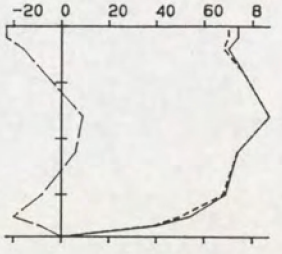

19.10 19.20 188
70 70 -5 303

TOELICHTING OP DE VERTIKALEN

——— V - - - - - - - - VSIN ——— — — VCOS

14.01 14.15 295 : BEGINTYD EINDTYD BODEMDIEPTE

100 10 92 265 : V VSIN VCOS R (GEM)

VERTIKALE SCHAAL : DIEPTE IN DM TOV WATEROPP.

HORIZONTALE SCHAAL: SNELHEDEN IN CM/S.

RIJKSWATERSTAAT
DIRECTIE ZEELAND
MEETDIENST

STROOMMETING : Westerschelde raai 11

RAAI : 2 DEELRAAI : NVT PUNT : 9 LOKATIE : Z9 (-518)

X : 27130.00 Y : 385976.00

DATUM : 950322 CODE: 1819M

A3. 0028

ministerie van verkeer en waterstaat

rijkswaterstaat

directie zeeland
meetdienst zeeland
blad nr.: 17

8. Stroomsnelheids- en stroomrichtingsgrafieken

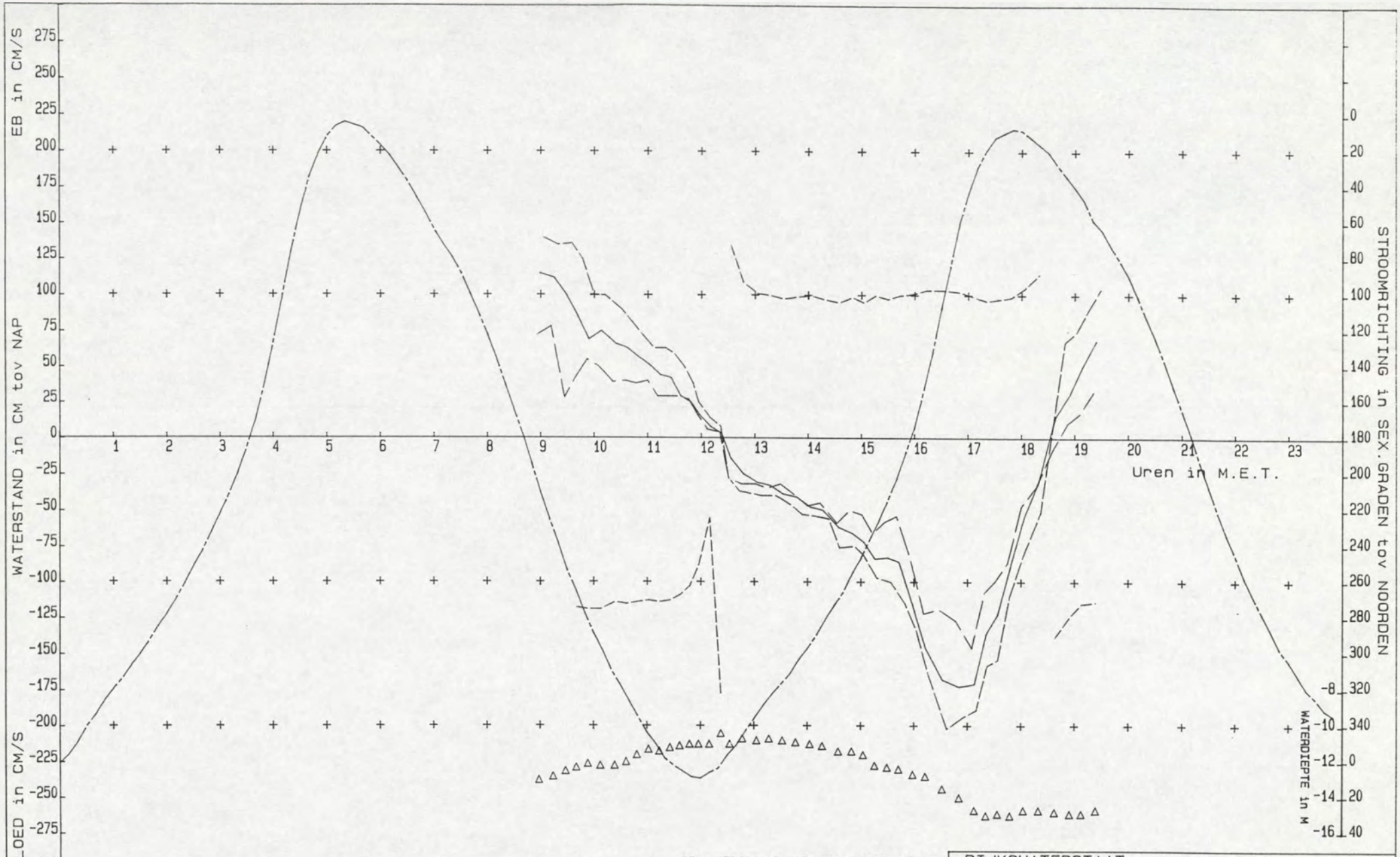

VOOR SITUATIE MEETPUNT ZIE TEK: A3

RIJKSWATERSTAAT
DIRECTIE ZEELAND
MEETDIENST

STROOMMETING : Westerschelde raai 11
RAAI : 1 DEELRAAI : NVT PUNT : 1 LOKATIE : STE1 (-108)
X : 26650.00 Y : 381627.00
DATUM : 950322 CODE: 1819M

A3 0001

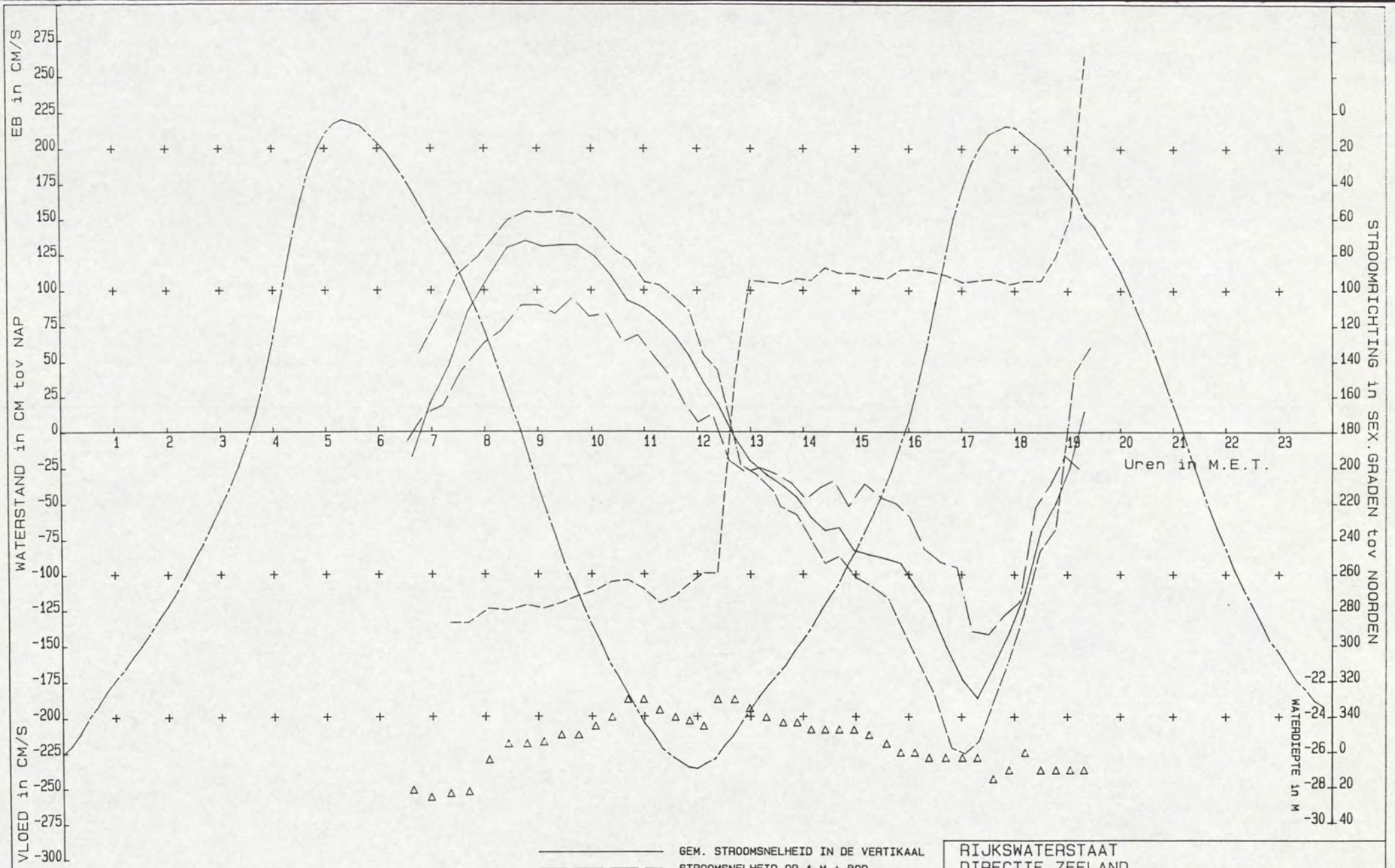

VOOR SITUATIE MEETPUNT ZIE TEK: A3

RIJKSWATERSTAAT
DIRECTIE ZEELAND
MEETDIENST

STROOMMETING : Westerschelde raai 11
RAAI : 1 DEELRAAI : NVT PUNT : 2 LOKATIE : PLU1 (-107)
X : 26685.00 Y : 382256.00
DATUM : 950322 CODE: 1819M

A3 0002


STROOMSNELHEID OPGETR. LOKATIE: 0121 S/F: SG02
WATERSTAND OPGETR. LOKATIE: ALIS S/F: WT02
STROOMRICHTING
DIRECTIE ZEELAND
MEETDIENST
mp. OSM2
EB (cm/s)
WATERSTAND (cm tov NAP)
VLOED (cm/s)
STROOMRICHTING in SEX GRD (tov NAP)
M.E.T
WO 950322

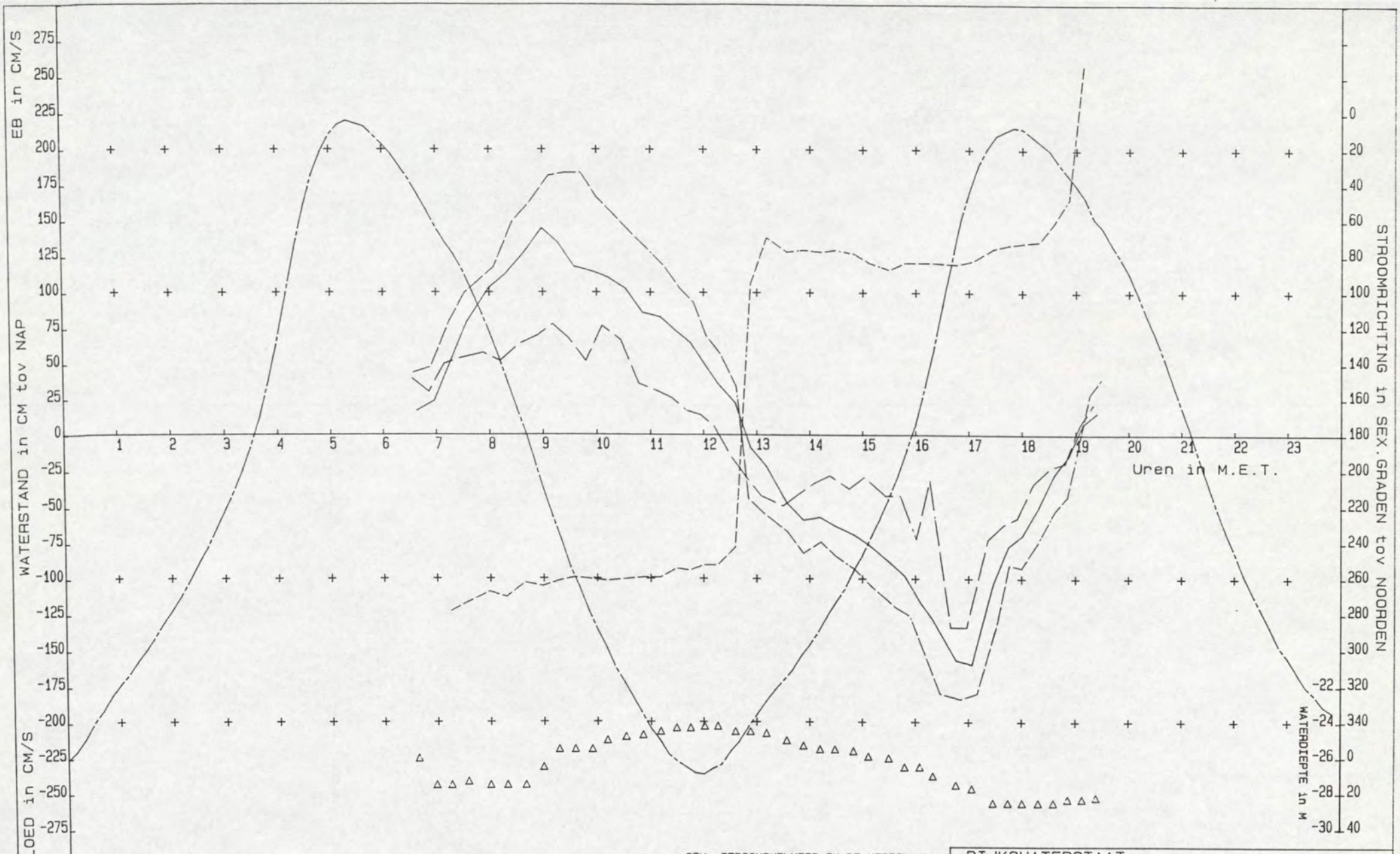

WATERSTAND LOKATIE: VLIS

GEM. STROOMSNELHEID IN DE VERTIKAAL
STROOMSNELHEID OP 1 M + BOD
MAX. STROOMSNELHEID
GEM. STROOMRICHTING IN DE VERTIKAAL
WATERDIEPTE IN M

VOOR SITUATIE MEETPUNT ZIE TEK: A3

RIJKSWATERSTAAT
DIRECTIE ZEELAND
MEETDIENST

STROOMMETING : Westerschelde raai 11
RAAI : 1 DEELRAAI : NVT PUNT : 3 LOKATIE : Z3 (-512)
X : 26709.00 Y : 382848.00
DATUM : 950322 CODE: 1819M

A3 0003

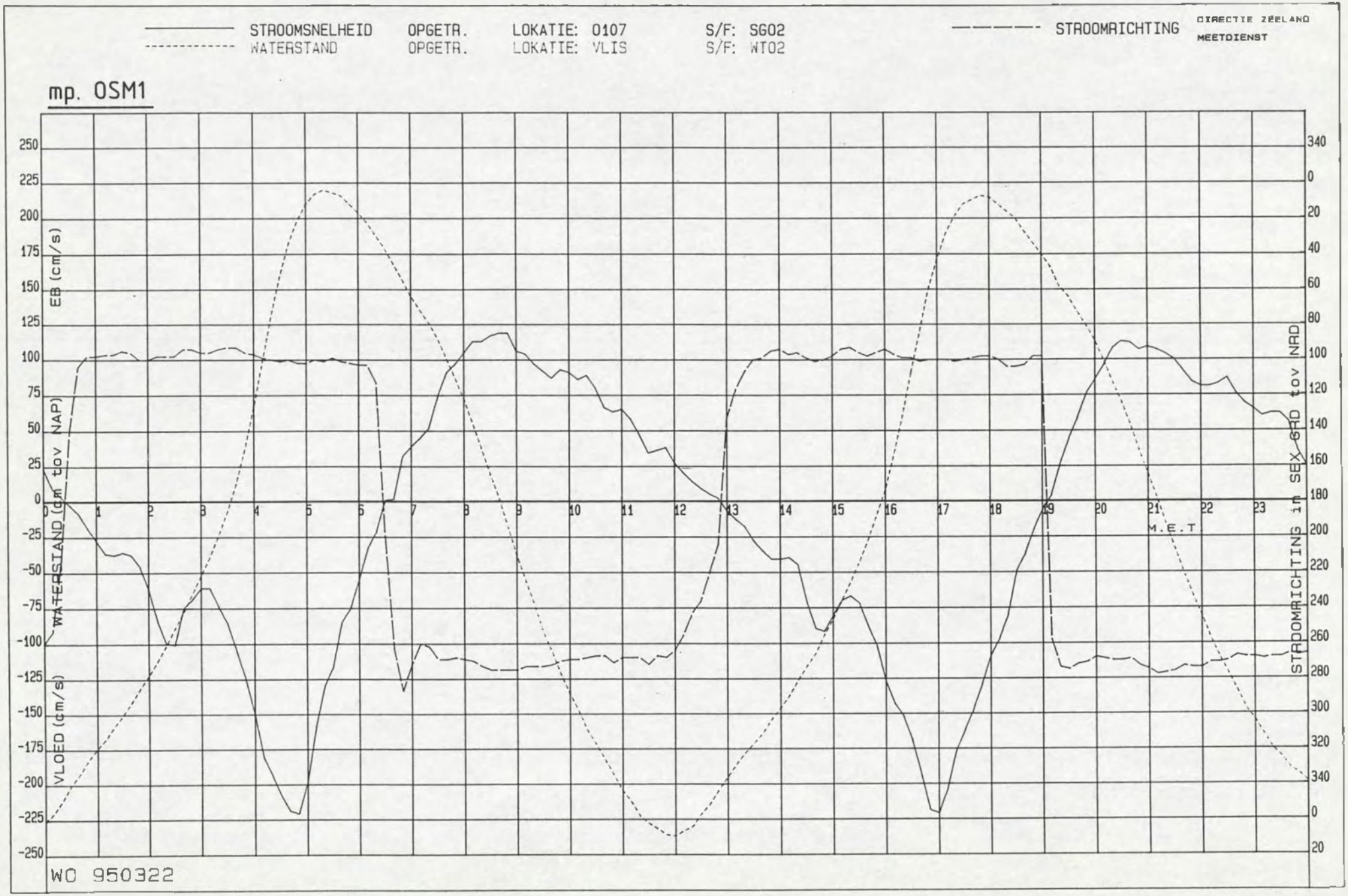
STROOMSNELHEID OPGETR. LOKATIE: 0107 S/F: SG02
WATERSTAND OPGETR. LOKATIE: VLIS S/F: WT02
STROOMRICHTING
DIRECTIE ZEELAND
MEETDIENST
mp. OSM1
EB (cm/s)
WATERSTAND (cm tov NAP)
VLOED (cm/s)
STROOMRICHTING in SEX. GRD tov NAD
M.E.T.
WO 950322

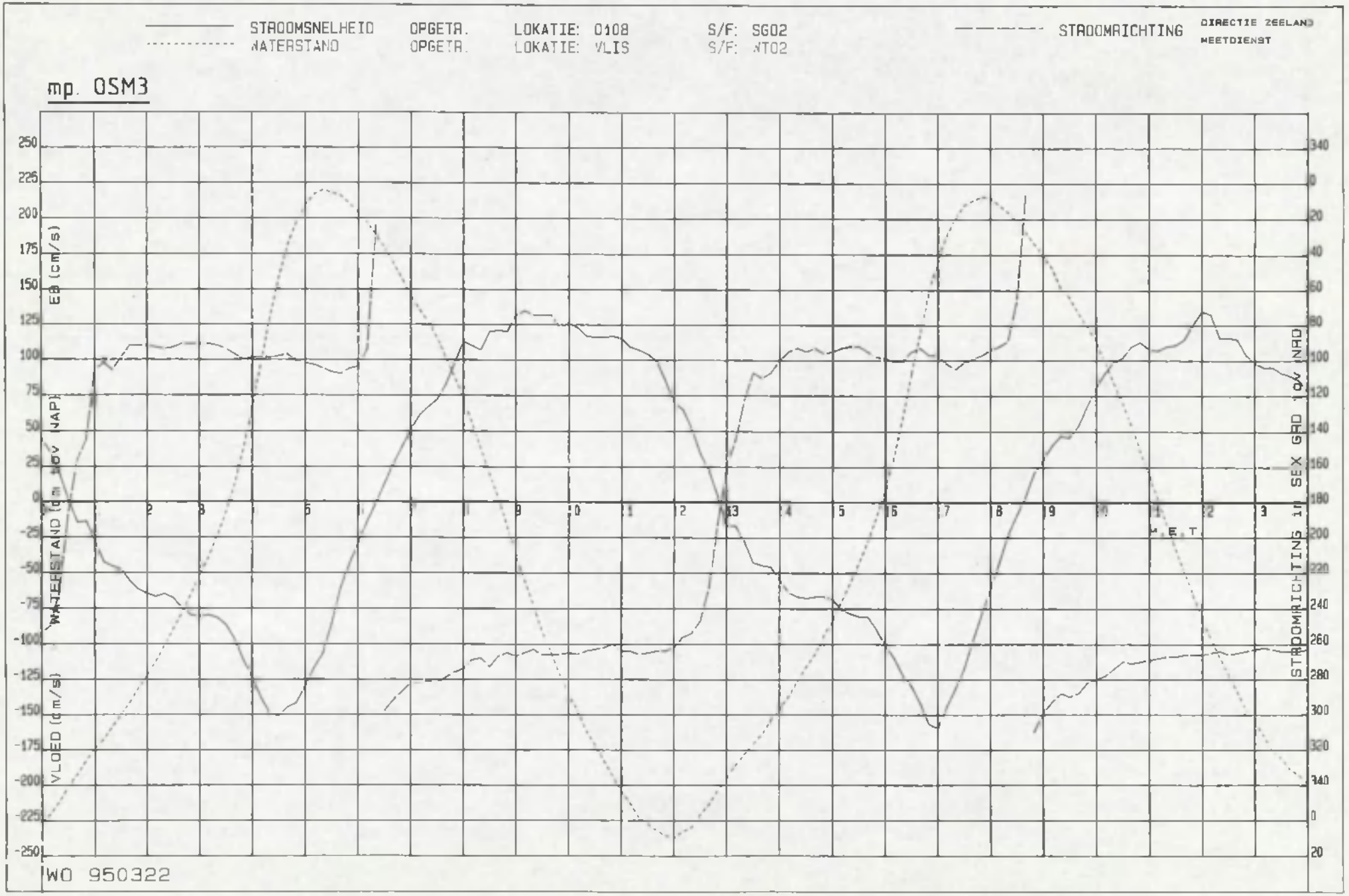
STROOMSNELHEID OPGETR. LOKATIE: 0108 S/F: SG02
WATERSTAND OPGETR. LOKATIE: VLIS S/F: WT02
STROOMRICHTING
DIRECTIE ZEELAND
MEETDIENST
mp. OSM3
EB (cm/s)
WATERSTAND (cm t.o.v. NAP)
VLOED (cm/s)
STROOMRICHTING in SEX GRD t.o.v. NAD
M.E.T.
WO 950322

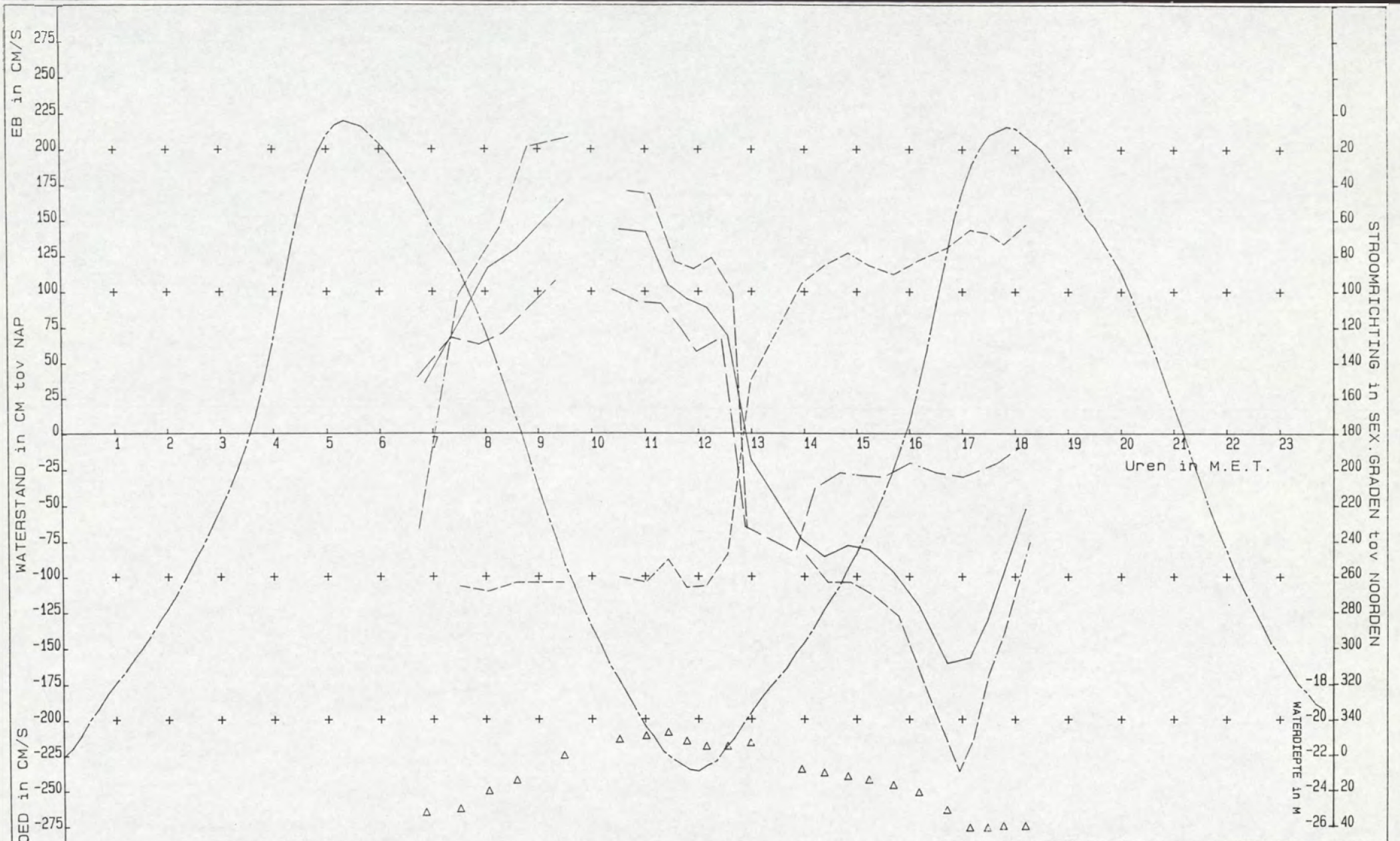

RIJKSWATERSTAAT
DIRECTIE ZEELAND
MEETDIENST

STROOMMETING : Westerschelde raai 11
RAAI : 1 DEELRAAI : NVT PUNT : 4 LOKATIE : ARG1(-384)
X : 26761.00 Y : 383669.00
DATUM : 950322 CODE: 1819M

A3 0004

VOOR SITUATIE MEETPUNT ZIE TEK: A3

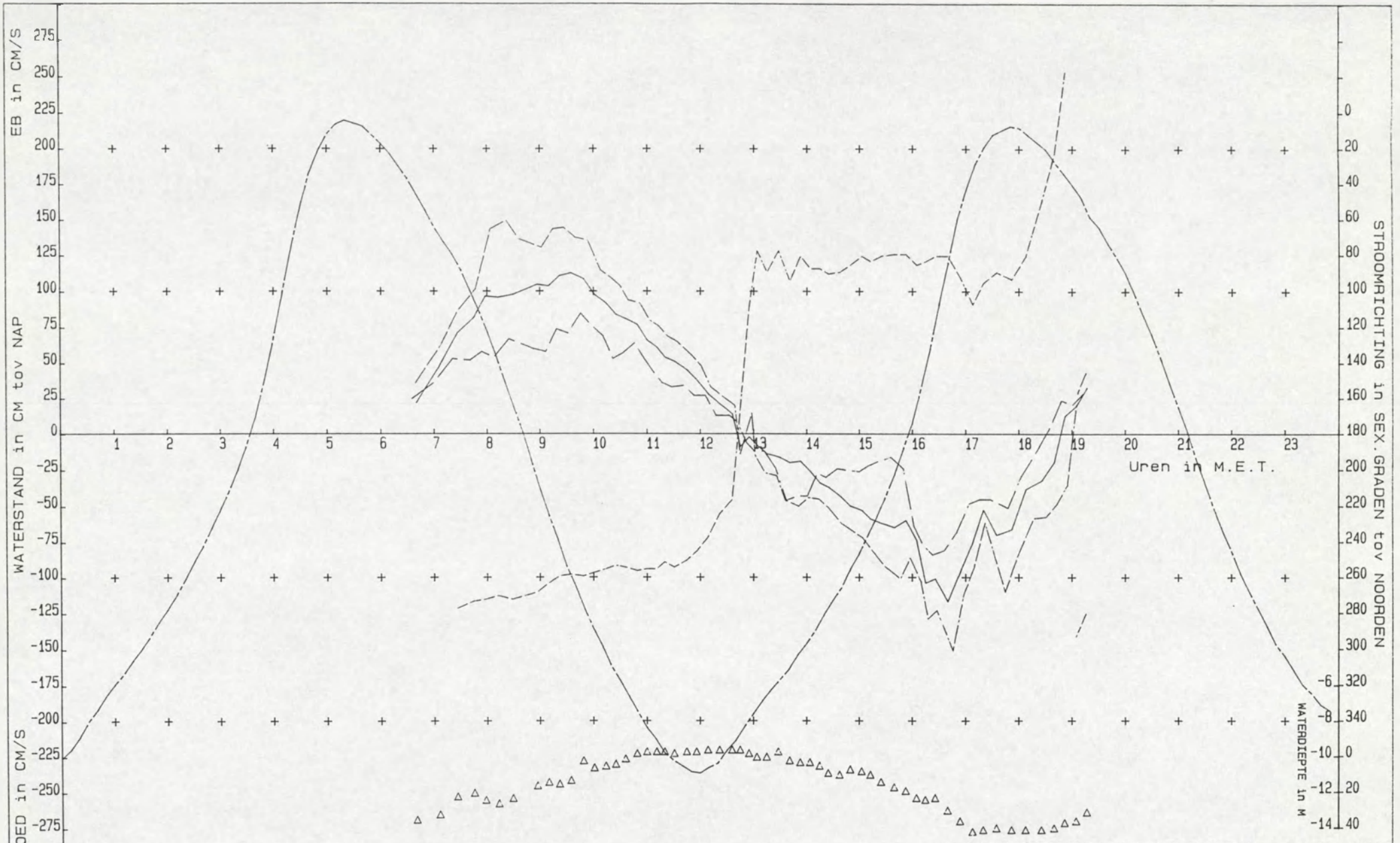

WATERSTAND LOKATIE: VLIS

GEM. STROOMSNELHEID IN DE VERTIKAAL
STROOMSNELHEID OP 1 M + BOD
MAX. STROOMSNELHEID
GEM. STROOMRICHTING IN DE VERTIKAAL
WATERDIEPTE IN M

VOOR SITUATIE MEETPUNT ZIE TEK: A3

RIJKSWATERSTAAT
DIRECTIE ZEELAND
MEETDIENST

STROOMMETING : Westerschelde raai 11
RAAI : 1 DEELRAAI : NVT PUNT : 5 LOKATIE : HOU1 (-95)
X : 26771.00 Y : 384254.00
DATUM : 950322 CODE: 1819M

A3 0005

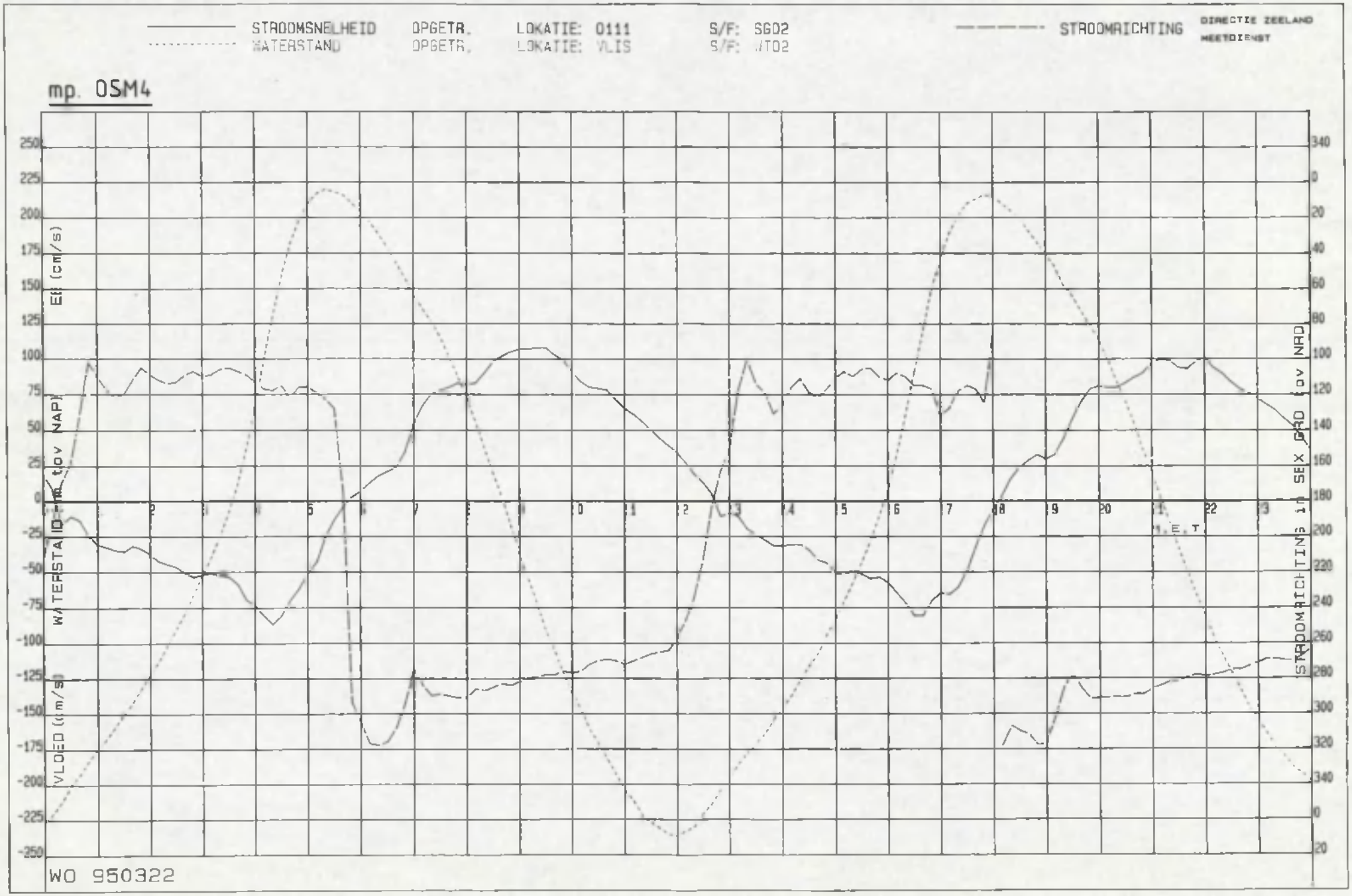
STROOMSNELHEID OPGETR. LOKATIE: 0111 S/F: SG02
WATERSTAND OPGETR. LOKATIE: VLIS S/F: WT02
STROOMRICHTING
DIRECTIE ZEELAND
MEETDIENST
mp. OSM4
EB (cm/s)
WATERSTAND cm tov NAP
VLOED (cm/s)
STROOMRICHTING in SEX GRD tov NRD
M.E.T.
WO 950322

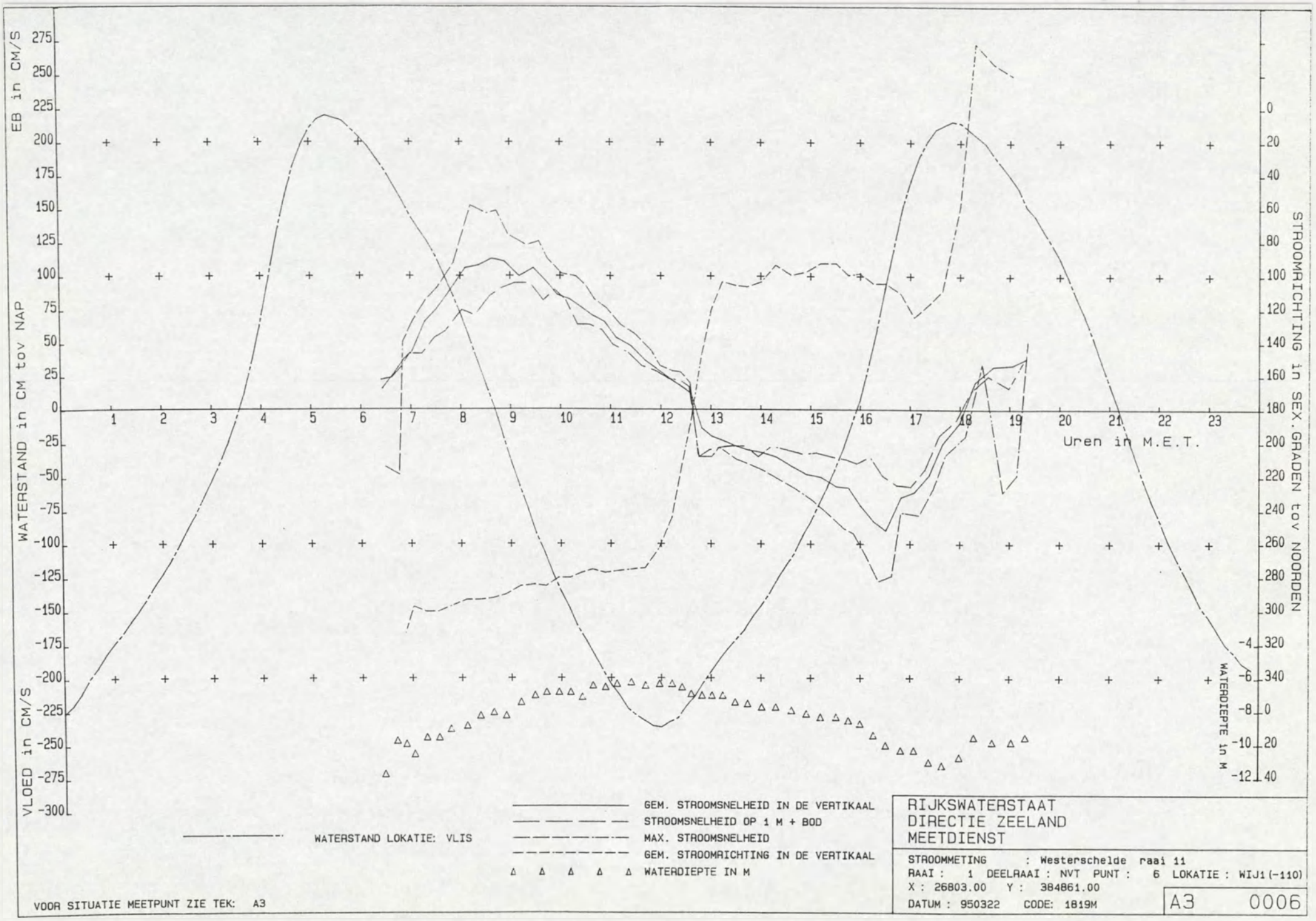

VOOR SITUATIE MEETPUNT ZIE TEK: A3

RIJKSWATERSTAAT
DIRECTIE ZEELAND
MEETDIENST

STROOMMETING : Westerschelde raai 11
RAAI : 1 DEELRAAI : NVT PUNT : 6 LOKATIE : WIJ1(-110)
X : 26803.00 Y : 384861.00
DATUM : 950322 CODE: 1819M

A3 0006

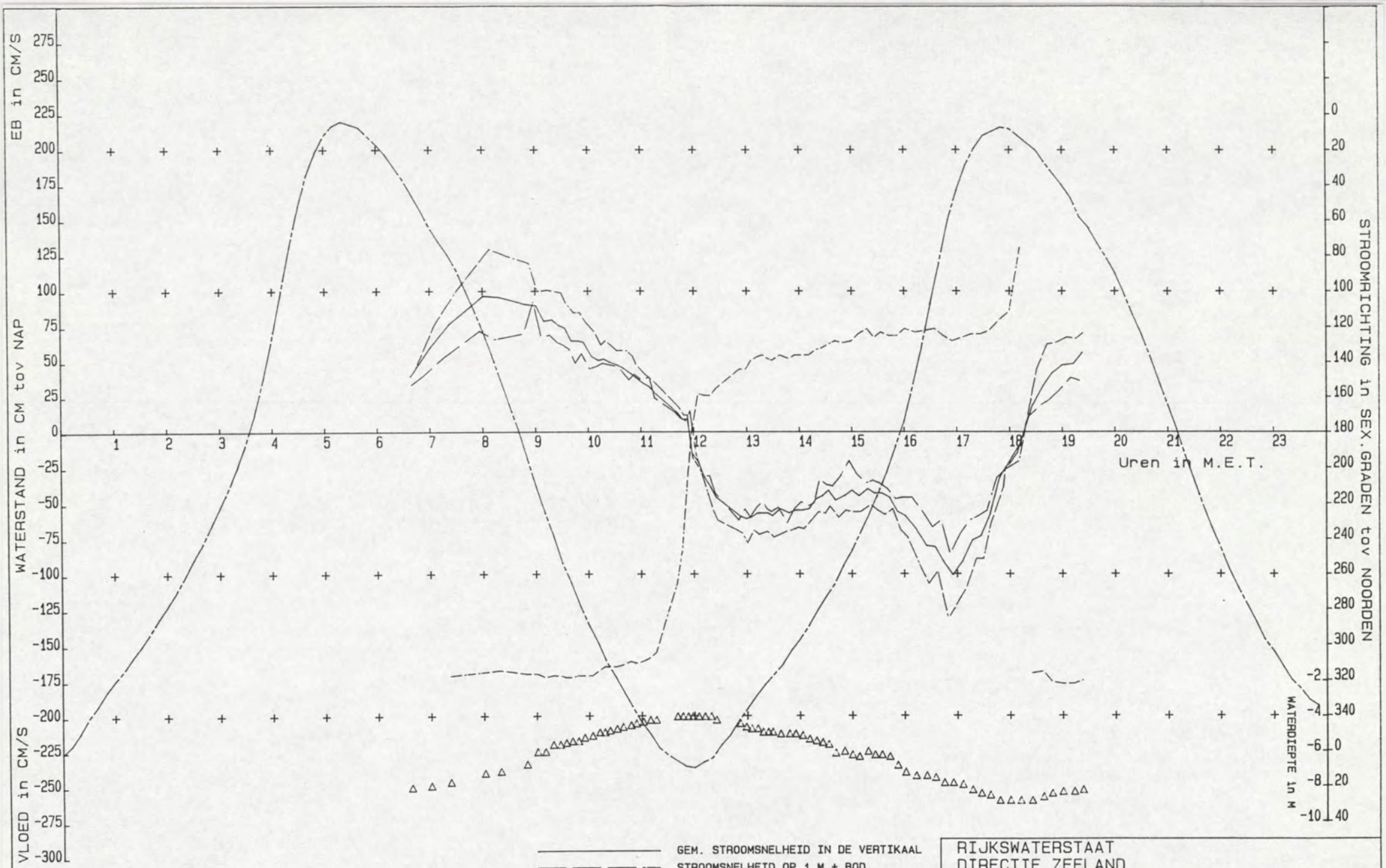

VOOR SITUATIE MEETPUNT ZIE TEK: A3

RIJKSWATERSTAAT
DIRECTIE ZEELAND
MEETDIENST

STROOMMETING : Westerschelde raai 11
RAAI : 1 DEELRAAI : NVT PUNT : 7 LOKATIE : SIE1 (-102)
X : 26831.00 Y : 385461.00
DATUM : 950322 CODE: 1819M

A3 0007

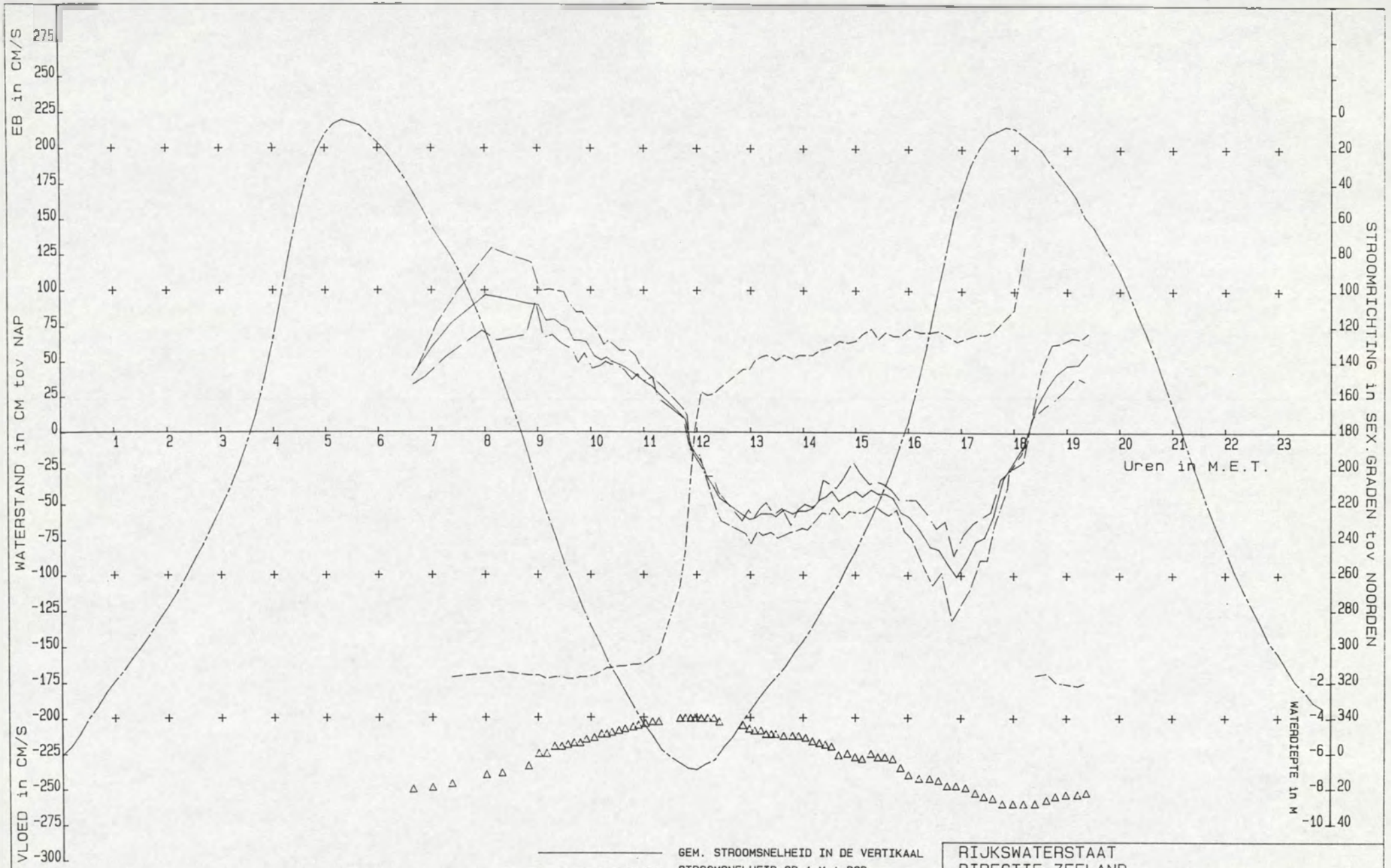

VOOR SITUATIE MEETPUNT ZIE TEK: A3

RIJKSWATERSTAAT
DIRECTIE ZEELAND
MEETDIENST

STROOMMETING : Westerschelde raai 11
RAAI : 2 DEELRAAI : NVT PUNT : 7 LOKATIE : SIE2 (-227)
X : 26831.00 Y : 385461.00
DATUM : 950322 CODE: 1819M

A3 0007

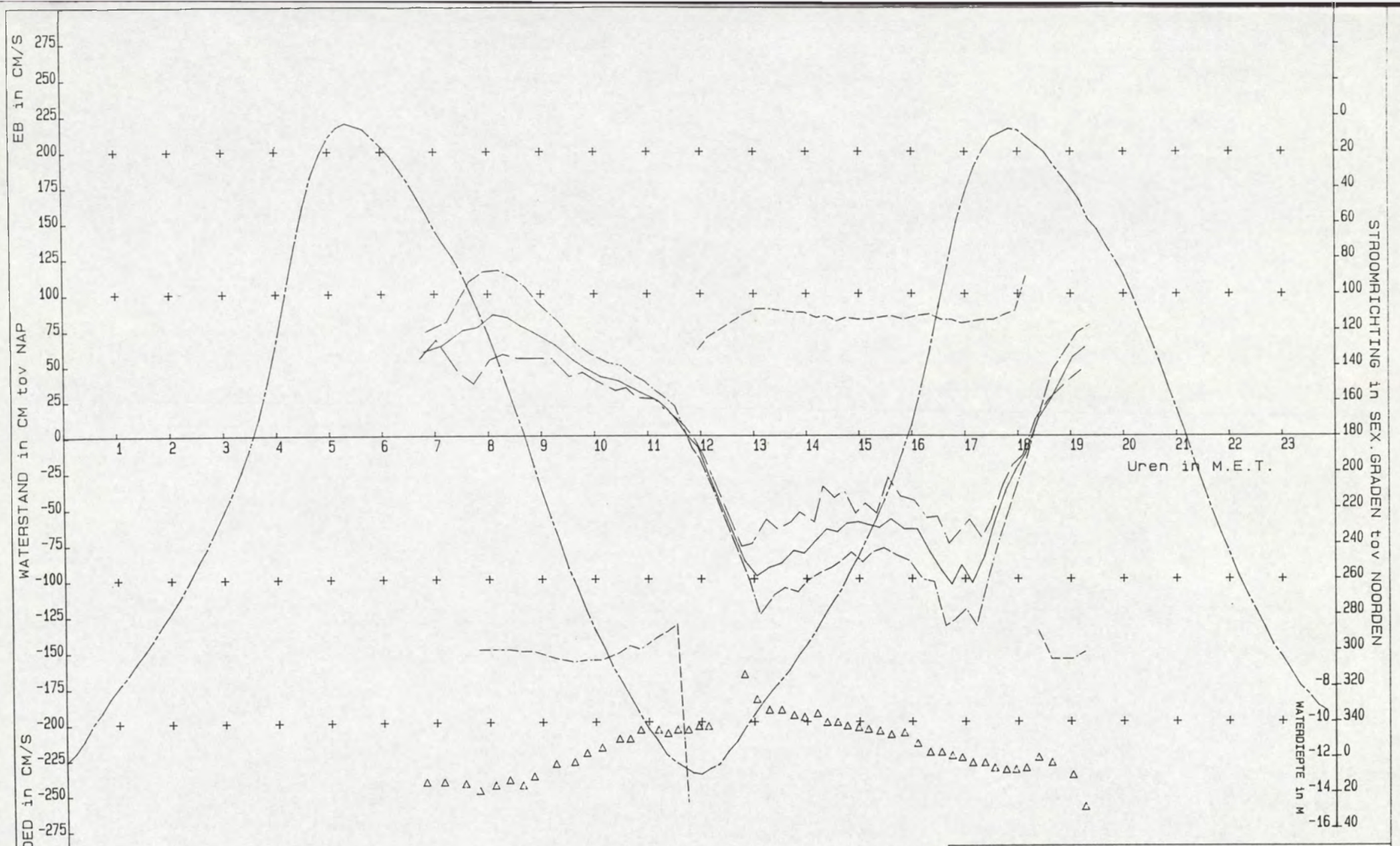

VOOR SITUATIE MEETPUNT ZIE TEK: A3

RIJKSWATERSTAAT
DIRECTIE ZEELAND
MEETDIENST

STROOMMETING : Westerschelde raai 11
RAAI : 2 DEELRAAI : NVT PUNT : 8 LOKATIE : LOD1(-104)
X : 26985.00 Y : 385740.00
DATUM : 950322 CODE: 1819M

A3 0008

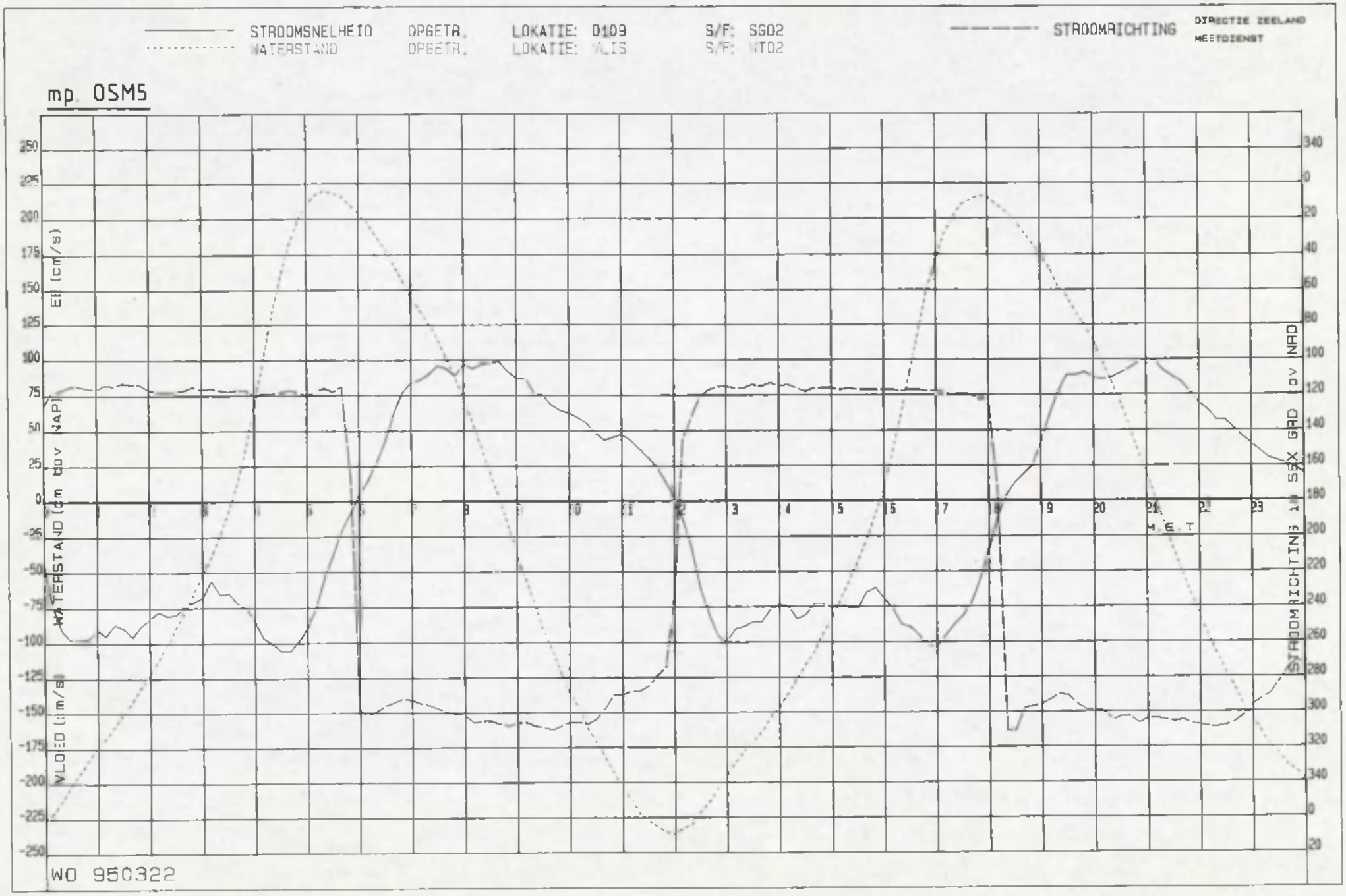
STROOMSNELHEID OPGETR. LOKATIE: D109 S/F: SG02
WATERSTAND OPGETR. LOKATIE: VLIS S/F: WT02
STROOMRICHTING
DIRECTIE ZEELAND
MEETDIENST
mp. OSM5
EB (cm/s)
WATERSTAND (cm bov NAP)
VLOED (cm/s)
STROOMRICHTING in SEX GRD bov NRD
M.E.T.
WO 950322

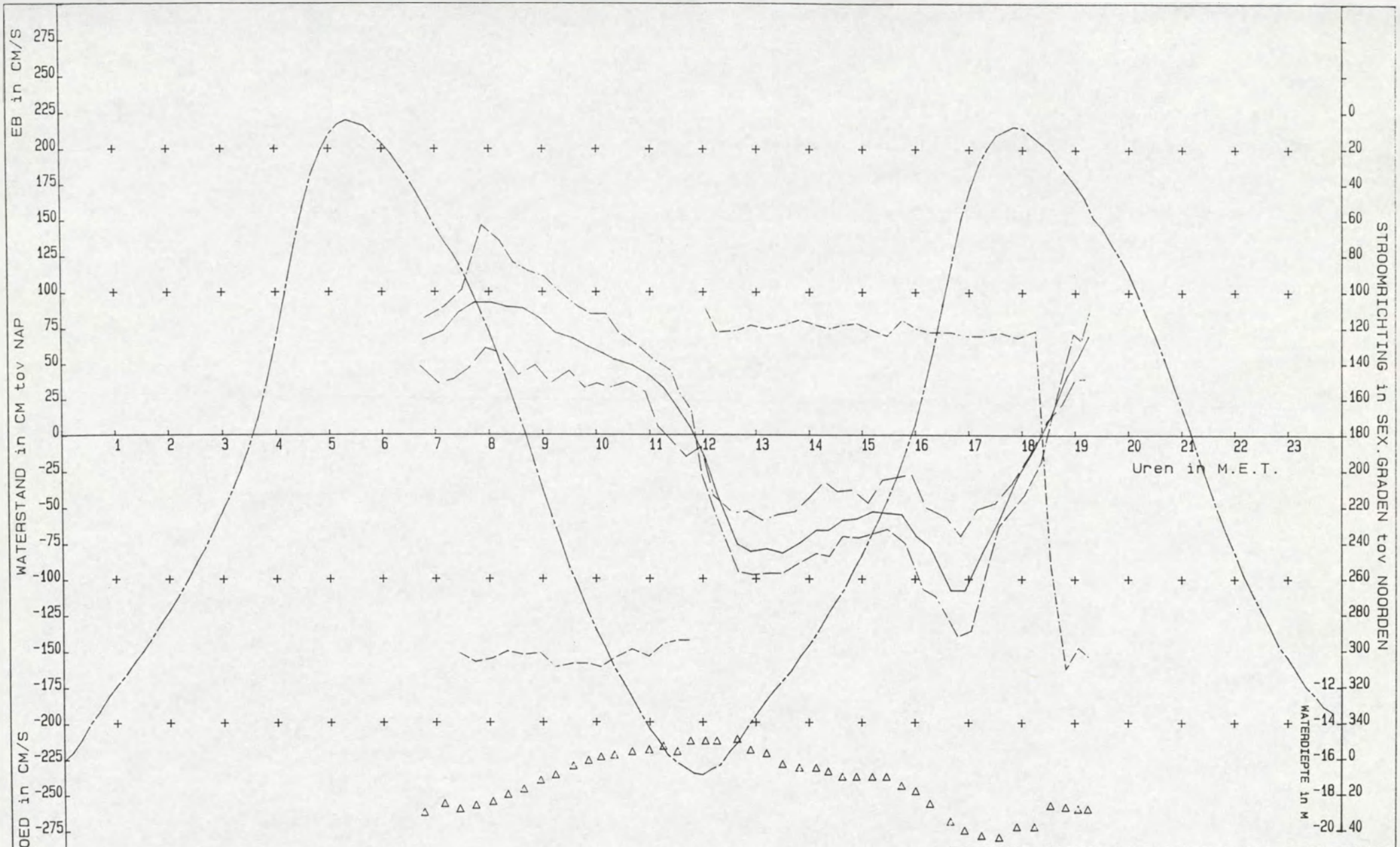

VOOR SITUATIE MEETPUNT ZIE TEK: A3

RIJKSWATERSTAAT
DIRECTIE ZEELAND
MEETDIENST

STROOMMETING : Westerschelde raai 11
RAAI : 2 DEELRAAI : NVT PUNT : 9 LOKATIE : Z9 (-518)
X : 27130.00 Y : 385976.00
DATUM : 950322 CODE: 1819M

A3 0009

9. Debiet- /snelheidsverdelingen per half-maanuur

FILENAAM : MAN100.DAT
DATUM UITPRINT : 950427

BEGINDATUM : 950322
EINDDATUM : 950322

****

Waterstands
Stations

VLGNR	STATIONS	SOORT FASE
1	140 VLIS	WTO2

****

Snelheids
Stations

VLGNR	STATIONS	WEL/GEEN RICHTING	AFSTAND 0-PUNT	RAAINR./ MEETPNT	X-COORD	Y-COORD	SOORT FASE
1	-108 STE1	1	378	1- 1	26650.00	381627.00	SGO2
2	-2107 0107	1	490	1- 1	26719.00	381736.00	SGO2
3	-107 PLU1	1	1007	1- 2	26685.00	382256.00	SGO2
4	-2121 0121	1	1199	1- 2	26689.00	382448.00	SGO2
5	-512 Z3	1	1600	1- 3	26709.00	382848.00	SGO2
6	-2108 0108	1	2198	1- 3	26737.00	383445.00	SGO2
7	-384 ARG1	1	2423	1- 4	26761.00	383669.00	SGO2
8	-95 HOU1	1	3007	1- 5	26771.00	384254.00	SGO2
9	-2111 0111	1	3500	1- 4	26803.00	384746.00	SGO2
10	-110 WIJ1	1	3615	1- 6	26803.00	384861.00	SGO2
11	-102 SIE1	1	4207	1- 7	26831.00	385461.00	SGO2

****

Getijverschil
Stations

VLGNR	STATIONS	SOORT FASE
1	140 VLIS	HWO2

****

Debieten
Stations

VLGNR	STATIONS	RAAINR (Deelrnr)	SOORT FASE
1	-510 Z1	1	GO32

FILENAAM : MAN100.DAT
DATUM : 950322

STATION : VLIS -108 STE1 -2107 0107 -107 PLU1 -2121 0121 -512 Z3 -2108 0108 -384 ARG1 -95 HOU1 -2111 0111

NR REC	MU	TIJD MET	WS CM	V CM/S	R GR	V CM/S	R GR	V CM/S	R GR	V CM/S	R GR	V CM/S	R GR	V CM/S	R GR	V CM/S	R GR	V CM/S	R GR	V CM/S	R GR
14	7.0	.12	-218	9999	9999	8	245	9999	9999	20	232	9999	9999	31	246	9999	9999	9999	9999	4	188
15	7.5	.42	-190	9999	9999	-11	103	9999	9999	-21	131	9999	9999	-15	154	9999	9999	9999	9999	-16	126
16	8.0	1.13	-164	9999	9999	-37	97	9999	9999	-39	103	9999	9999	-44	103	9999	9999	9999	9999	-34	119
17	8.5	1.44	-137	9999	9999	-41	98	9999	9999	-74	95	9999	9999	-58	92	9999	9999	9999	9999	-33	109
18	9.0	2.15	-107	9999	9999	-92	98	9999	9999	-93	96	9999	9999	-66	94	9999	9999	9999	9999	-44	113
19	9.5	2.46	-70	9999	9999	-71	94	9999	9999	-93	95	9999	9999	-78	91	9999	9999	9999	9999	-53	108
20	10.0	3.17	-29	9999	9999	-70	95	9999	9999	-103	98	9999	9999	-81	92	9999	9999	9999	9999	-52	107
21	10.5	3.47	31	9999	9999	-119	95	9999	9999	-120	98	9999	9999	-108	99	9999	9999	9999	9999	-67	108
22	11.0	4.18	125	9999	9999	-191	100	9999	9999	-142	98	9999	9999	-148	99	9999	9999	9999	9999	-86	118
23	11.5	4.49	196	9999	9999	-221	102	9999	9999	-154	92	9999	9999	-142	101	9999	9999	9999	9999	-63	117
24	0.0	5.20	220	9999	9999	-130	101	9999	9999	-116	91	9999	9999	-107	105	9999	9999	9999	9999	-25	123
25	.5	5.51	209	9999	9999	-73	102	9999	9999	-84	87	9999	9999	-43	105	9999	9999	9999	9999	3	295
26	1.0	6.23	185	9999	9999	-14	139	9999	9999	-60	78	9999	9999	3	358	9999	9999	9999	9999	19	317
27	1.5	6.54	152	9999	9999	35	281	12	312	-6	120	22	288	44	285	9999	9999	35	277	43	286
28	2.0	7.25	121	9999	9999	63	266	57	287	32	264	66	276	70	282	73	256	70	276	77	290
29	2.5	7.56	78	9999	9999	102	269	101	282	95	264	101	268	107	275	110	268	94	272	82	291
30	3.0	8.28	23	9999	9999	116	275	131	279	137	268	120	266	117	272	127	264	98	272	96	285
31	3.5	8.59	-36	9999	9999	107	275	132	278	164	263	144	264	131	267	144	263	105	267	107	282
32	4.0	9.30	-92	99	280	92	273	132	275	170	268	122	260	132	266	9999	9999	113	258	108	278
33	4.5	10.01	-137	71	275	91	269	125	270	136	265	114	260	126	265	9999	9999	99	257	90	277
34	5.0	10.33	-175	64	271	76	267	100	264	115	260	102	260	116	263	9999	9999	81	254	79	270
35	5.5	11.04	-208	50	270	62	268	86	270	112	259	84	259	113	264	137	261	64	255	63	271
36	6.0	11.35	-230	33	268	35	270	68	272	97	260	70	255	102	265	100	257	49	253	47	266
37	6.5	12.06	-235	10	233	23	259	36	260	63	255	45	252	67	258	90	264	30	239	30	251
38	7.0	12.38	-215	-19	76	6	223	2	31	11	215	18	227	24	232	55	231	6	196	7	189
39	7.5	13.09	-187	-32	100	-12	119	-26	95	-23	117	-21	72	-17	147	-44	141	-11	85	-11	121
40	8.0	13.40	-164	-40	101	-35	99	-39	95	-47	91	-52	77	-45	110	-69	111	-20	93	-28	119
41	8.5	14.11	-136	-49	101	-41	97	-62	94	-71	91	-57	77	-64	95	-82	90	-32	87	-31	116
42	9.0	14.43	-103	-65	102	-91	101	-69	90	-87	98	-67	77	-67	94	-80	80	-46	87	-43	121
43	9.5	15.14	-65	-81	102	-69	94	-86	91	-91	100	-79	84	-77	93	-81	85	-59	82	-51	108
44	10.0	15.45	-19	-91	100	-95	97	-90	90	-100	98	-97	84	-86	97	-100	89	-63	79	-55	108
45	10.5	16.16	49	-150	97	-148	98	-116	89	-112	98	-125	83	-117	100	-128	81	-98	83	-69	109
46	11.0	16.48	144	-173	98	-214	100	-158	93	-139	97	-158	84	-154	96	-162	73	-106	87	-72	117
47	11.5	17.19	200	-141	103	-180	101	-186	94	-132	89	-126	77	-133	105	-145	66	-54	96	-62	119
48	0.0	17.50	216	-84	100	-129	98	-147	95	-106	88	-74	73	-79	97	-92	72	-68	93	-17	125
49	.5	18.21	205	-27	81	-77	104	-91	94	-89	84	-47	69	-22	87	9999	9999	-34	57	17	307
50	1.0	18.52	181	30	282	-17	98	-42	73	-40	74	-13	42	23	308	9999	9999	10	340	32	318
51	1.5	19.22	151	9999	9999	30	274	9999	9999	-9	112	9999	9999	47	288	9999	9999	9999	9999	47	284
52	2.0	19.53	121	9999	9999	79	270	9999	9999	32	248	9999	9999	72	281	9999	9999	9999	9999	80	292
53	2.5	20.24	78	9999	9999	110	270	9999	9999	80	263	9999	9999	100	272	9999	9999	9999	9999	81	291
54	3.0	20.55	28	9999	9999	108	274	9999	9999	116	273	9999	9999	111	270	9999	9999	9999	9999	94	288
55	3.5	21.26	-27	9999	9999	102	276	9999	9999	137	269	9999	9999	111	267	9999	9999	9999	9999	96	282
56	4.0	21.57	-77	9999	9999	82	274	9999	9999	165	269	9999	9999	132	266	9999	9999	9999	9999	100	279
57	4.5	22.27	-118	9999	9999	86	270	9999	9999	125	266	9999	9999	116	265	9999	9999	9999	9999	86	276
58	5.0	22.58	-153	9999	9999	66	268	9999	9999	95	261	9999	9999	99	263	9999	9999	9999	9999	73	271
59	5.5	23.29	-180	9999	9999	62	268	9999	9999	104	260	9999	9999	91	264	9999	9999	9999	9999	59	270

FILENAAM : MANI00.DAT
DATUM : 950322

STATION : -110 WIJ1 -102 SIE1 VLIS ZI
|**********||**********||****||*******|

NR REC	MU	TIJD MET	V CM/S	R GR	V CM/S	R GR	TV CM	AFV M3/S
14	7.0	.12	9999	9999	9999	9999	459999999.	
15	7.5	.42	9999	9999	9999	9999	459999999.	
16	8.0	1.13	9999	9999	9999	9999	459999999.	
17	8.5	1.44	9999	9999	9999	9999	459999999.	
18	9.0	2.15	9999	9999	9999	9999	459999999.	
19	9.5	2.46	9999	9999	9999	9999	459999999.	
20	10.0	3.17	9999	9999	9999	9999	459999999.	
21	10.5	3.47	9999	9999	9999	9999	459999999.	
22	11.0	4.18	9999	9999	9999	9999	459999999.	
23	11.5	4.49	9999	9999	9999	9999	459999999.	
24	0.0	5.20	9999	9999	9999	9999	459999999.	
25	.5	5.51	9999	9999	9999	9999	-457999999.	
26	1.0	6.23	9999	9999	9999	9999	-457999999.	
27	1.5	6.54	38	309	53	323	-457 19200.	
28	2.0	7.25	72	300	79	318	-457 45305.	
29	2.5	7.56	98	295	96	315	-457 71136.	
30	3.0	8.28	110	293	94	315	-457 81606.	
31	3.5	8.59	108	288	91	316	-457 87258.	
32	4.0	9.30	105	284	75	317	-457 80390.	
33	4.5	10.01	85	280	58	317	-457 70311.	
34	5.0	10.33	74	276	48	312	-457 60194.	
35	5.5	11.04	57	277	34	308	-457 54080.	
36	6.0	11.35	41	275	18	275	-457 42390.	
37	6.5	12.06	25	253	-25	165	453 27626.	
38	7.0	12.38	6	187	-54	150	453 6394.	
39	7.5	13.09	-22	109	-58	139	453-11923.	
40	8.0	13.40	-29	106	-54	136	453-26850.	
41	8.5	14.11	-33	98	-53	136	453-36029.	
42	9.0	14.43	-44	99	-46	128	453-43524.	
43	9.5	15.14	-51	93	-43	123	453-49692.	
44	10.0	15.45	-59	98	-49	125	453-58535.	
45	10.5	16.16	-83	103	-72	122	453-81216.	
46	11.0	16.48	-67	110	-96	126	453-106716	
47	11.5	17.19	-52	118	-76	124	453-93664.	
48	0.0	17.50	-18	82	-29	115	453-65030.	
49	.5	18.21	24	323	10	339	-417-31738.	
50	1.0	18.52	34	337	44	321	-417 -1926.	
51	1.5	19.22	9999	9999	9999	9999	-417999999.	
52	2.0	19.53	9999	9999	9999	9999	-417999999.	
53	2.5	20.24	9999	9999	9999	9999	-417999999.	
54	3.0	20.55	9999	9999	9999	9999	-417999999.	
55	3.5	21.26	9999	9999	9999	9999	-417999999.	
56	4.0	21.57	9999	9999	9999	9999	-417999999.	
57	4.5	22.27	9999	9999	9999	9999	-417999999.	
58	5.0	22.58	9999	9999	9999	9999	-417999999.	
59	5.5	23.29	9999	9999	9999	9999	-417999999.	

Westerschelde raai 11
DEBIET/SNELHEIDSVERDELING RAAI : 1 LOKATIE : -510
Q ---------- VSIN ————————

RIJKSWATERSTAAT
DIRECTIE ZEELAND
MEETDIENST

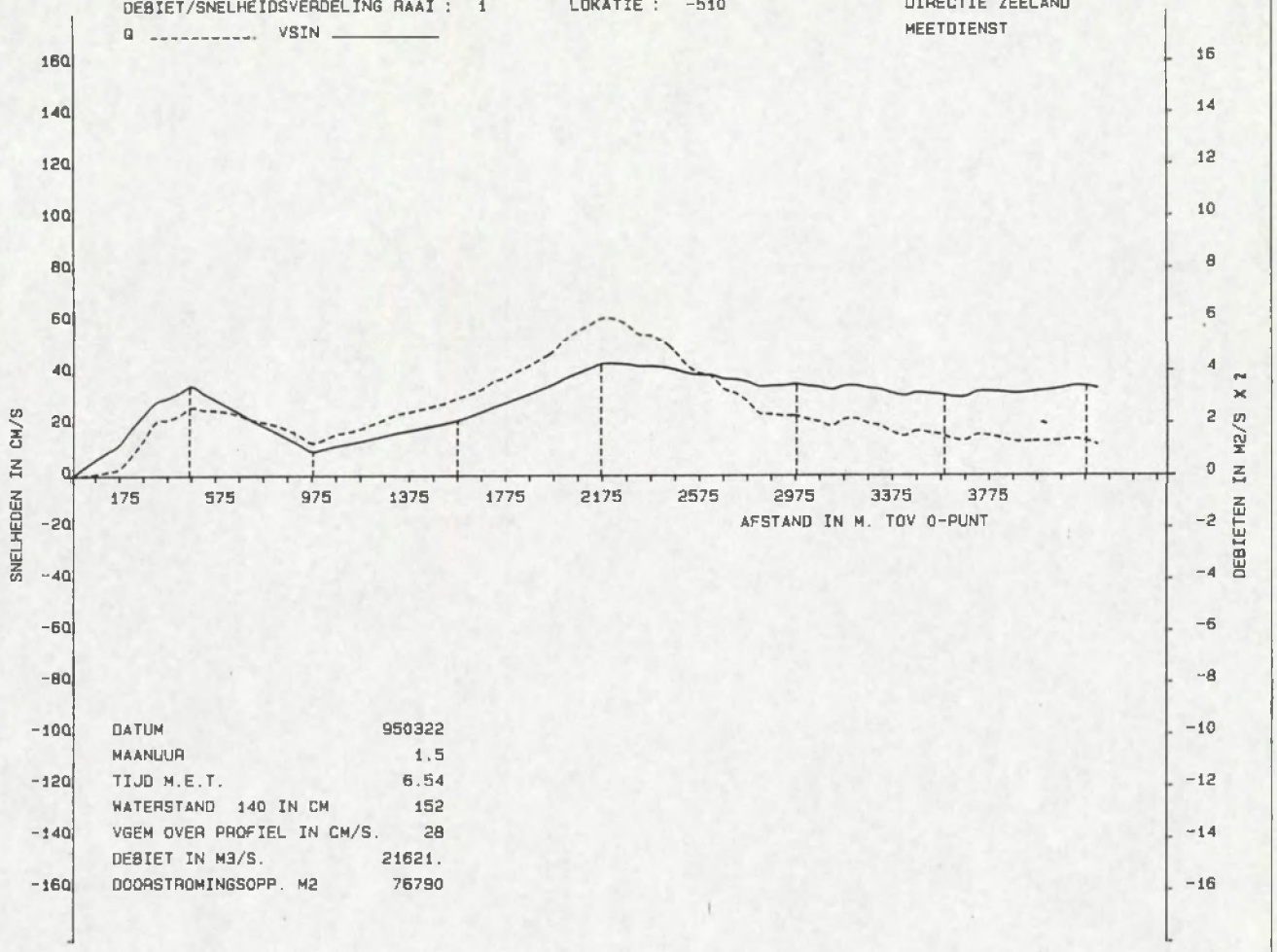

DATUM	950322
MAANUUR	1.5
TIJD M.E.T.	6.54
WATERSTAND 140 IN CM	152
VGEM OVER PROFIEL IN CM/S.	28
DEBIET IN M3/S.	21621.
DOORSTROMINGSOPP. M2	76790

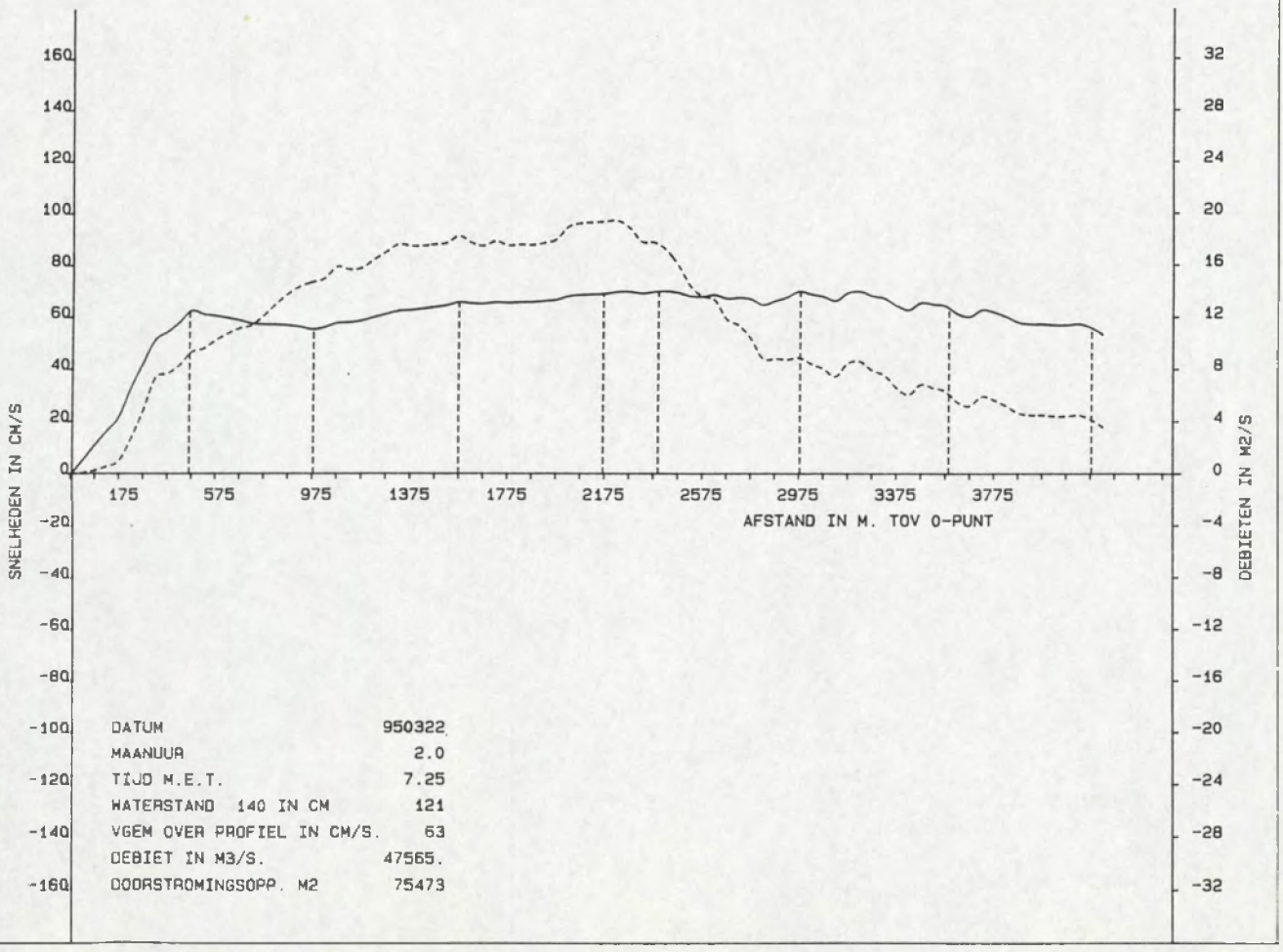

DATUM	950322
MAANUUR	2.0
TIJD M.E.T.	7.25
WATERSTAND 140 IN CM	121
VGEM OVER PROFIEL IN CM/S.	63
DEBIET IN M3/S.	47565.
DOORSTROMINGSOPP. M2	75473

Westerschelde raai 11

DEBIET/SNELHEIDSVERDELING RAAI : 1 LOKATIE : -510

Q ---------- VSIN _____

RIJKSWATERSTAAT
DIRECTIE ZEELAND
MEETDIENST

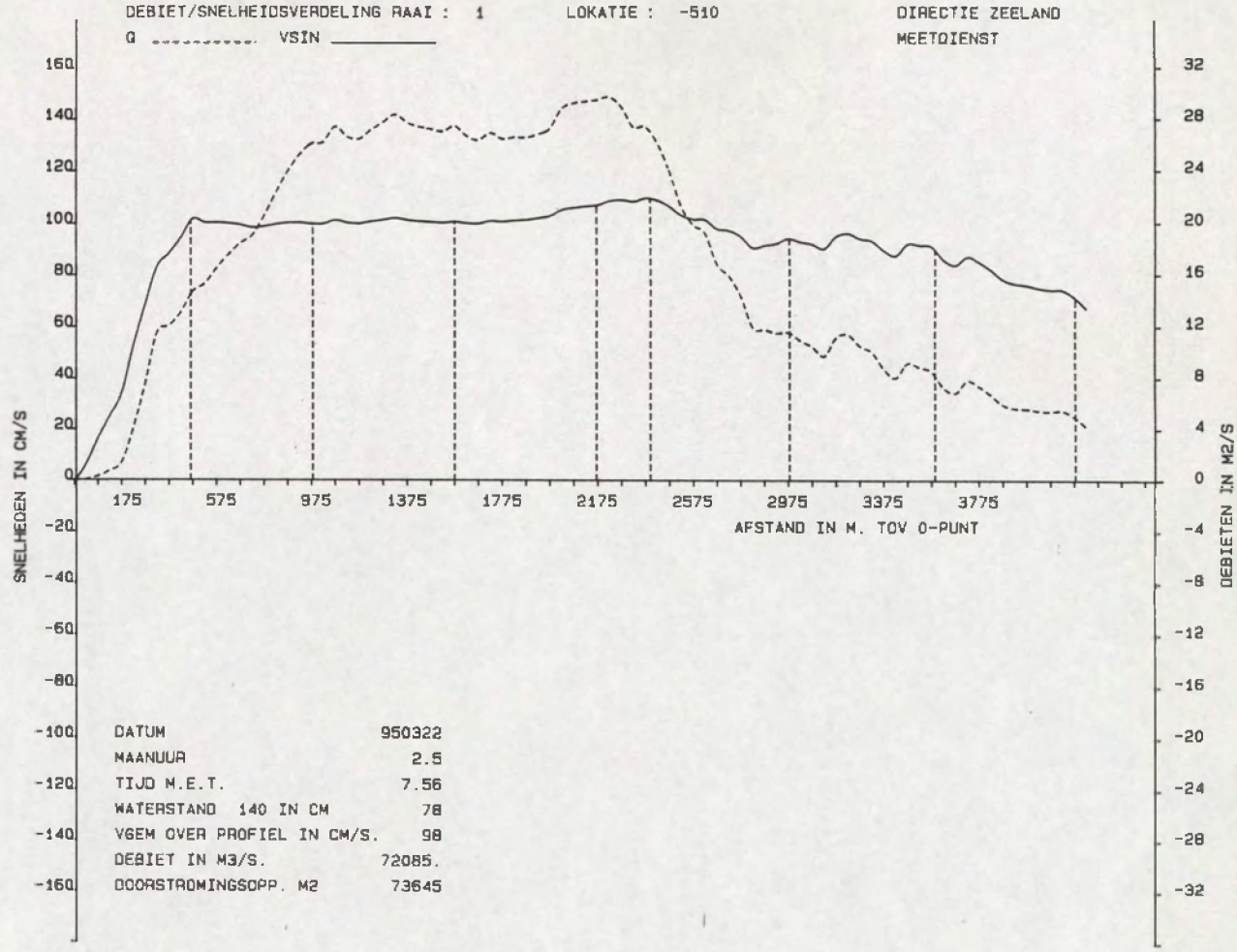

DATUM	950322
MAANUUR	2.5
TIJD M.E.T.	7.56
WATERSTAND 140 IN CM	78
VGEM OVER PROFIEL IN CM/S.	98
DEBIET IN M3/S.	72085.
DOORSTROMINGSOPP. M2	73645

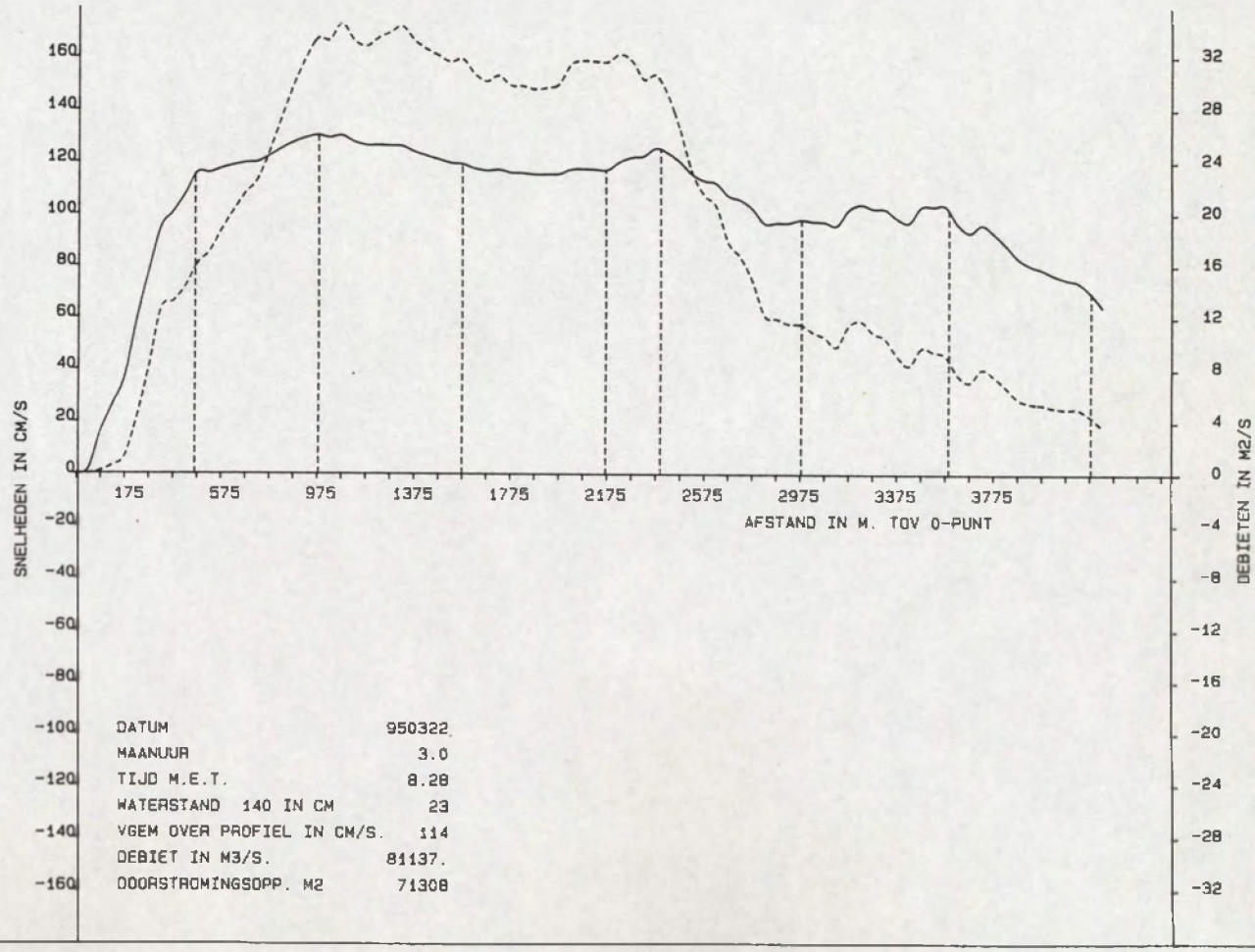

DATUM	950322
MAANUUR	3.0
TIJD M.E.T.	8.28
WATERSTAND 140 IN CM	23
VGEM OVER PROFIEL IN CM/S.	114
DEBIET IN M3/S.	81137.
DOORSTROMINGSOPP. M2	71308

Westerschelde raai 11

DEBIET/SNELHEIDSVERDELING RAAI : 1 LOKATIE : -510

Q ---------- VSIN _____

RIJKSWATERSTAAT
DIRECTIE ZEELAND
MEETDIENST

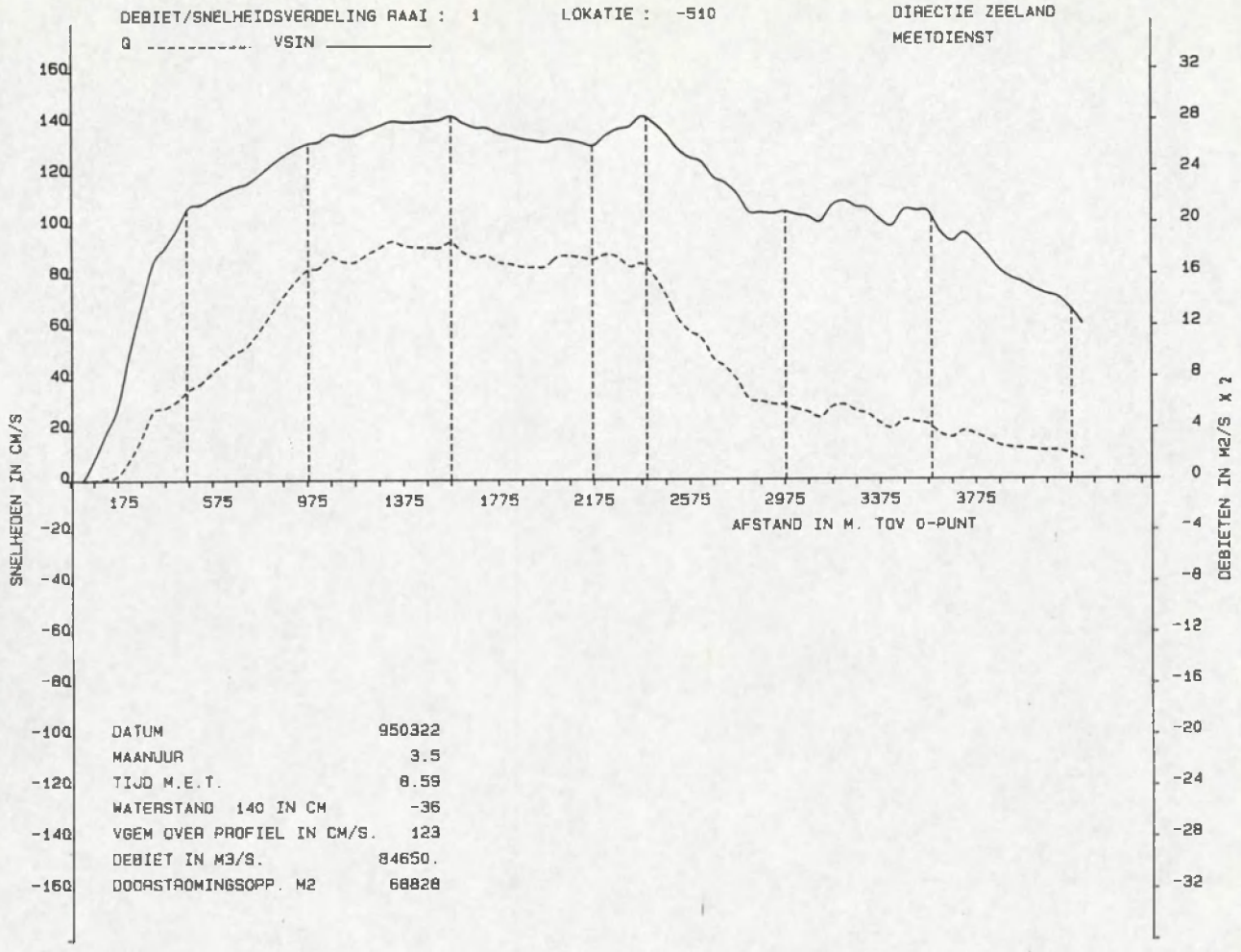

DATUM	950322
MAANUUR	3.5
TIJD M.E.T.	8.59
WATERSTAND 140 IN CM	-36
VGEM OVER PROFIEL IN CM/S.	123
DEBIET IN M3/S.	84650.
DOORSTROMINGSOPP. M2	68828

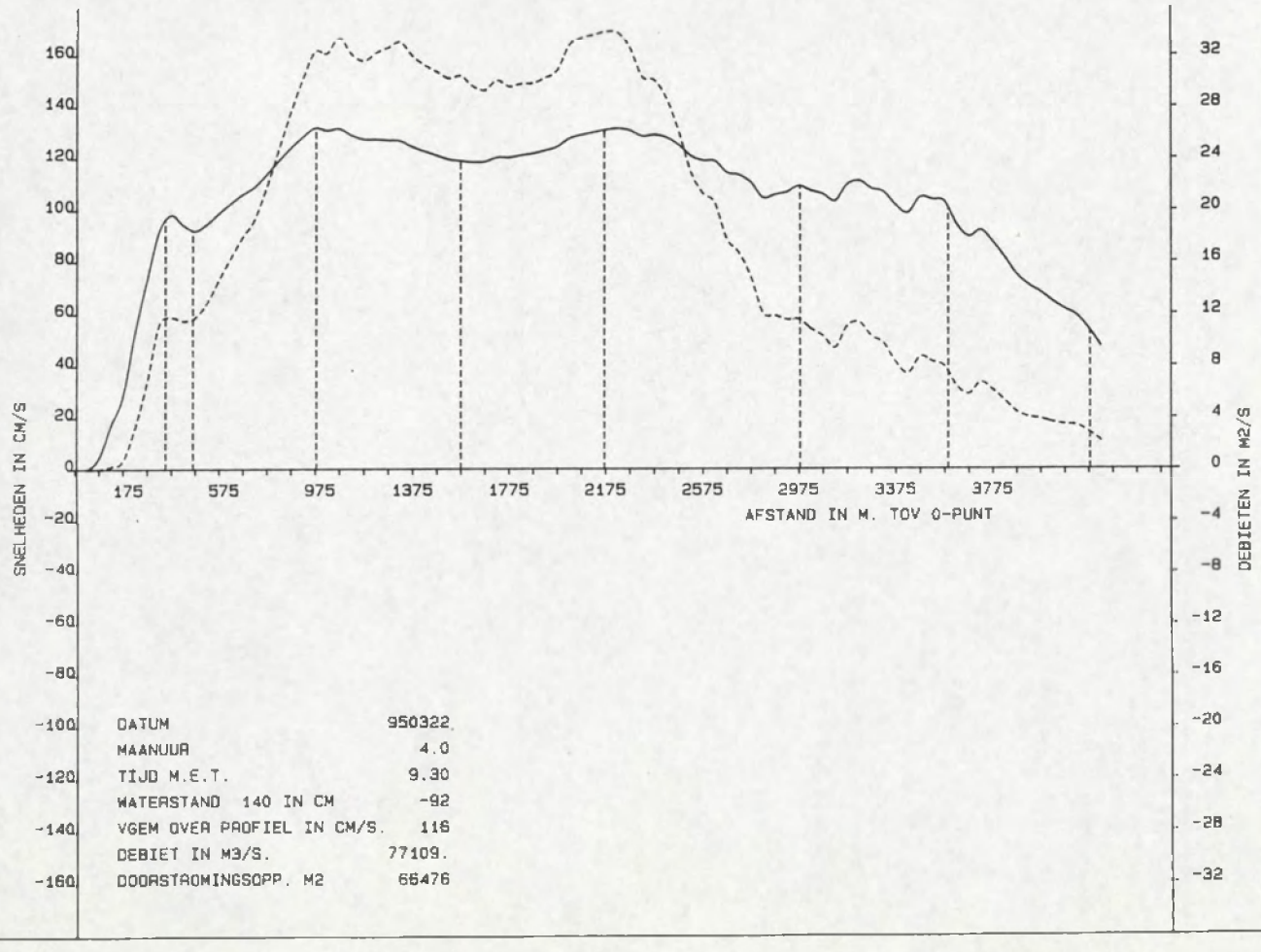

DATUM	950322
MAANUUR	4.0
TIJD M.E.T.	9.30
WATERSTAND 140 IN CM	-92
VGEM OVER PROFIEL IN CM/S.	116
DEBIET IN M3/S.	77109.
DOORSTROMINGSOPP. M2	66476

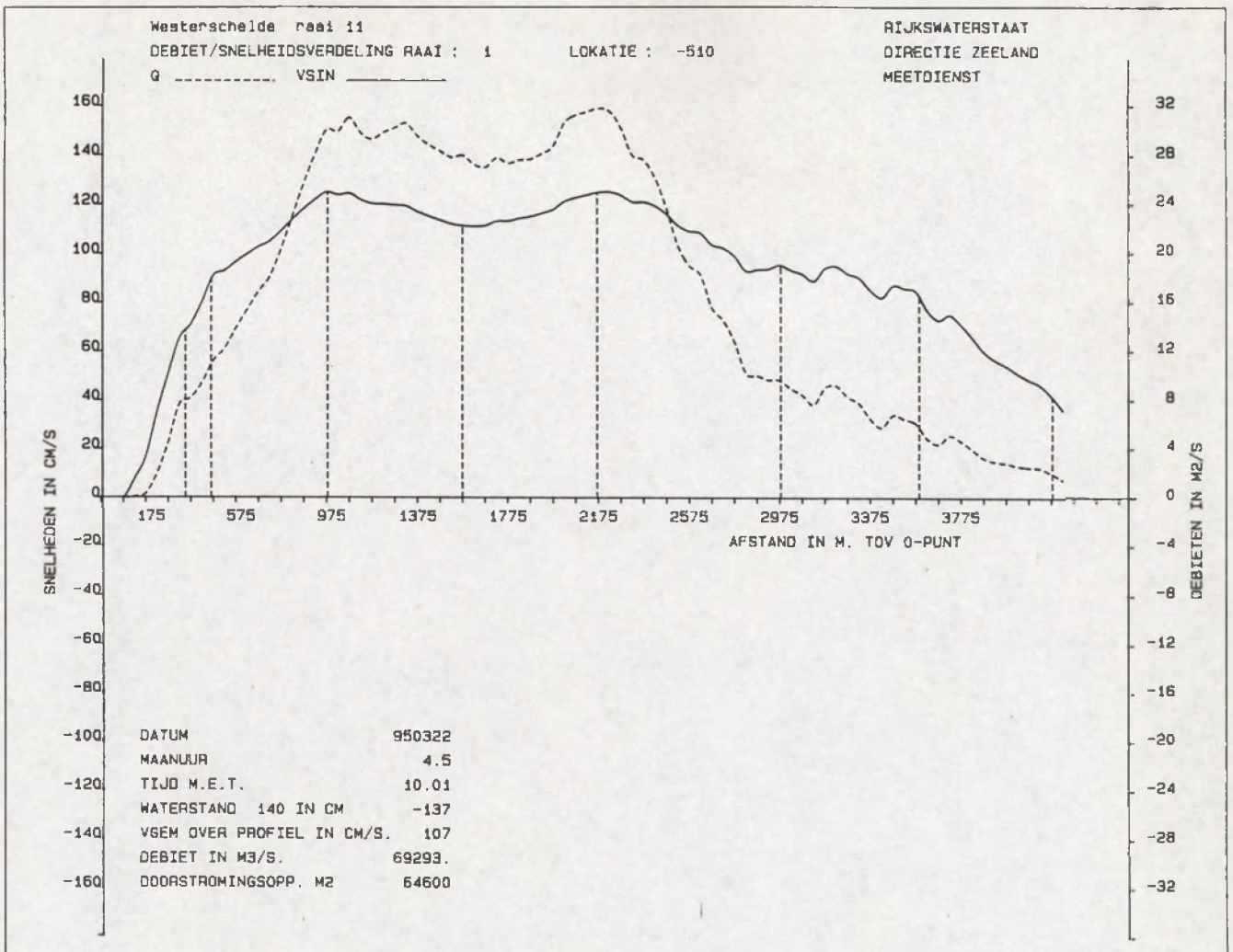
Westerschelde raai 11
DEBIET/SNELHEIDSVERDELING RAAI : 1 LOKATIE : -510
Q ---------- VSIN ————————
RIJKSWATERSTAAT
DIRECTIE ZEELAND
MEETDIENST
SNELHEDEN IN CM/S
DEBIETEN IN M2/S
AFSTAND IN M. TOV 0-PUNT
175 575 975 1375 1775 2175 2575 2975 3375 3775
DATUM 950322
MAANUUR 4.5
TIJD M.E.T. 10.01
WATERSTAND 140 IN CM -137
VGEM OVER PROFIEL IN CM/S. 107
DEBIET IN M3/S. 69293.
DOORSTROMINGSOPP. M2 64600

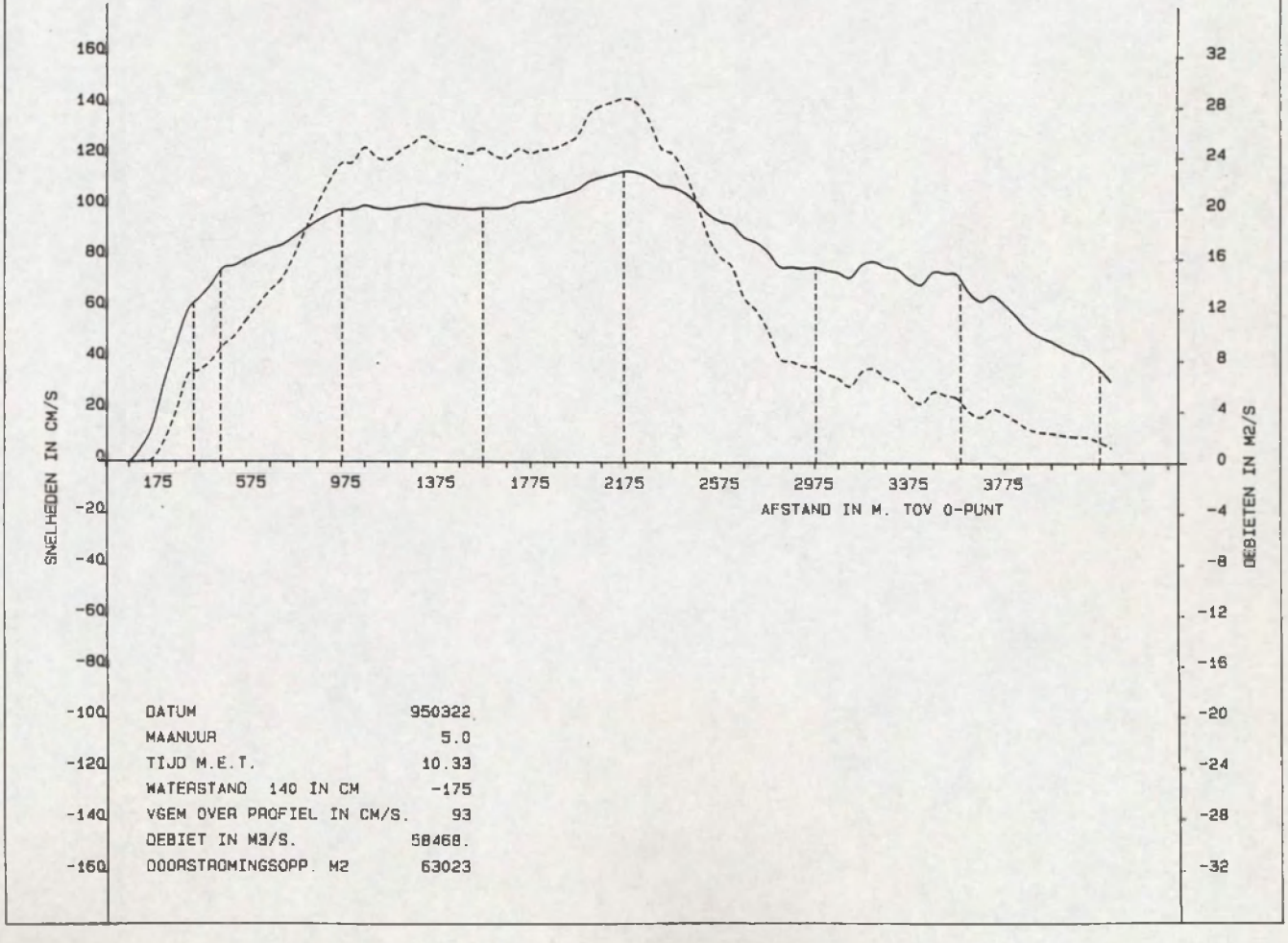
SNELHEDEN IN CM/S
DEBIETEN IN M2/S
AFSTAND IN M. TOV 0-PUNT
175 575 975 1375 1775 2175 2575 2975 3375 3775
DATUM 950322
MAANUUR 5.0
TIJD M.E.T. 10.33
WATERSTAND 140 IN CM -175
VGEM OVER PROFIEL IN CM/S. 93
DEBIET IN M3/S. 58468.
DOORSTROMINGSOPP. M2 63023

Westerschelde raai 11

DEBIET/SNELHEIDSVERDELING RAAI : 1 LOKATIE : -510

Q ---------- VSIN ————————

RIJKSWATERSTAAT
DIRECTIE ZEELAND
MEETDIENST

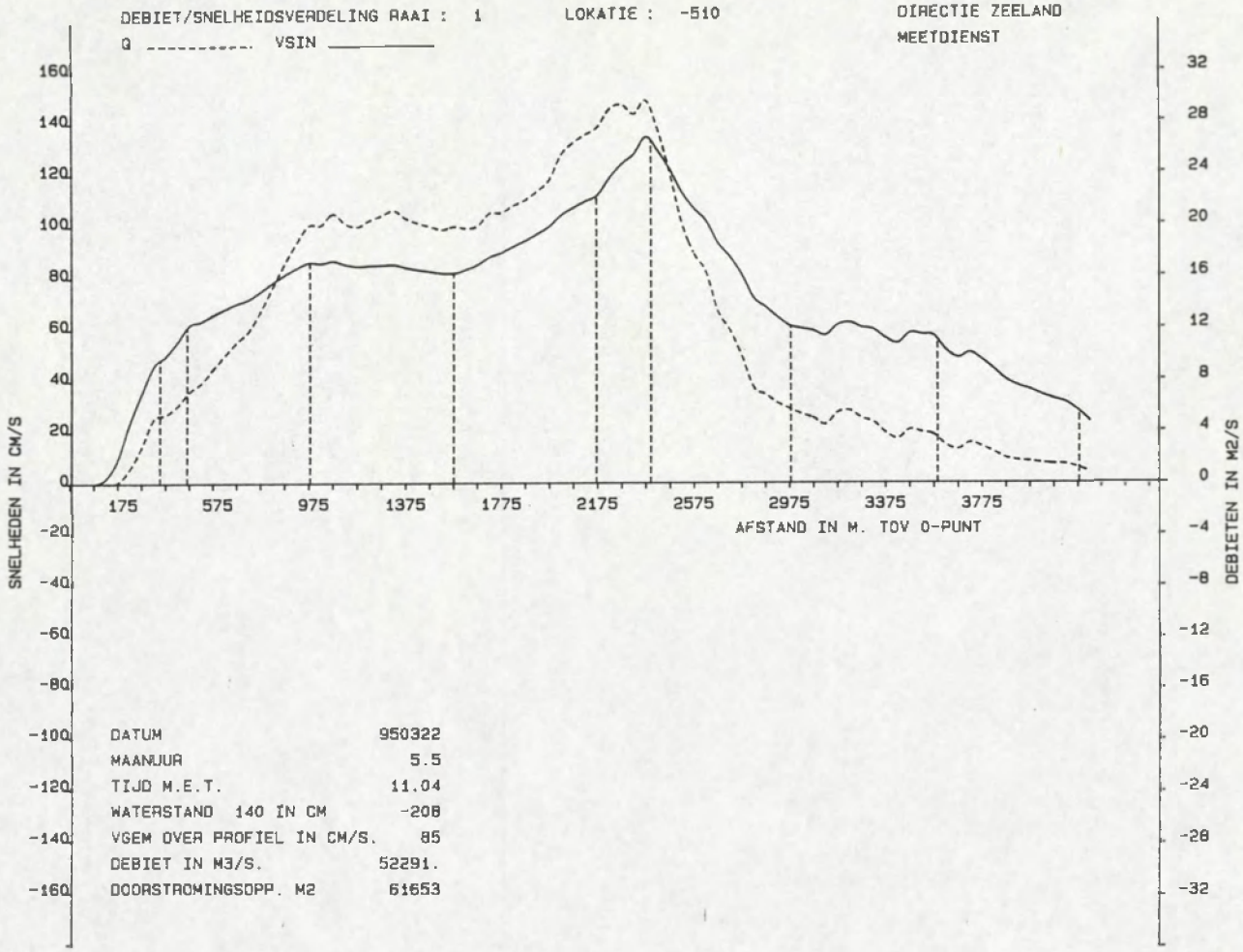

DATUM	950322
MAANJUUR	5.5
TIJD M.E.T.	11.04
WATERSTAND 140 IN CM	-208
VGEM OVER PROFIEL IN CM/S.	85
DEBIET IN M3/S.	52291.
DOORSTROMINGSOPP. M2	61653

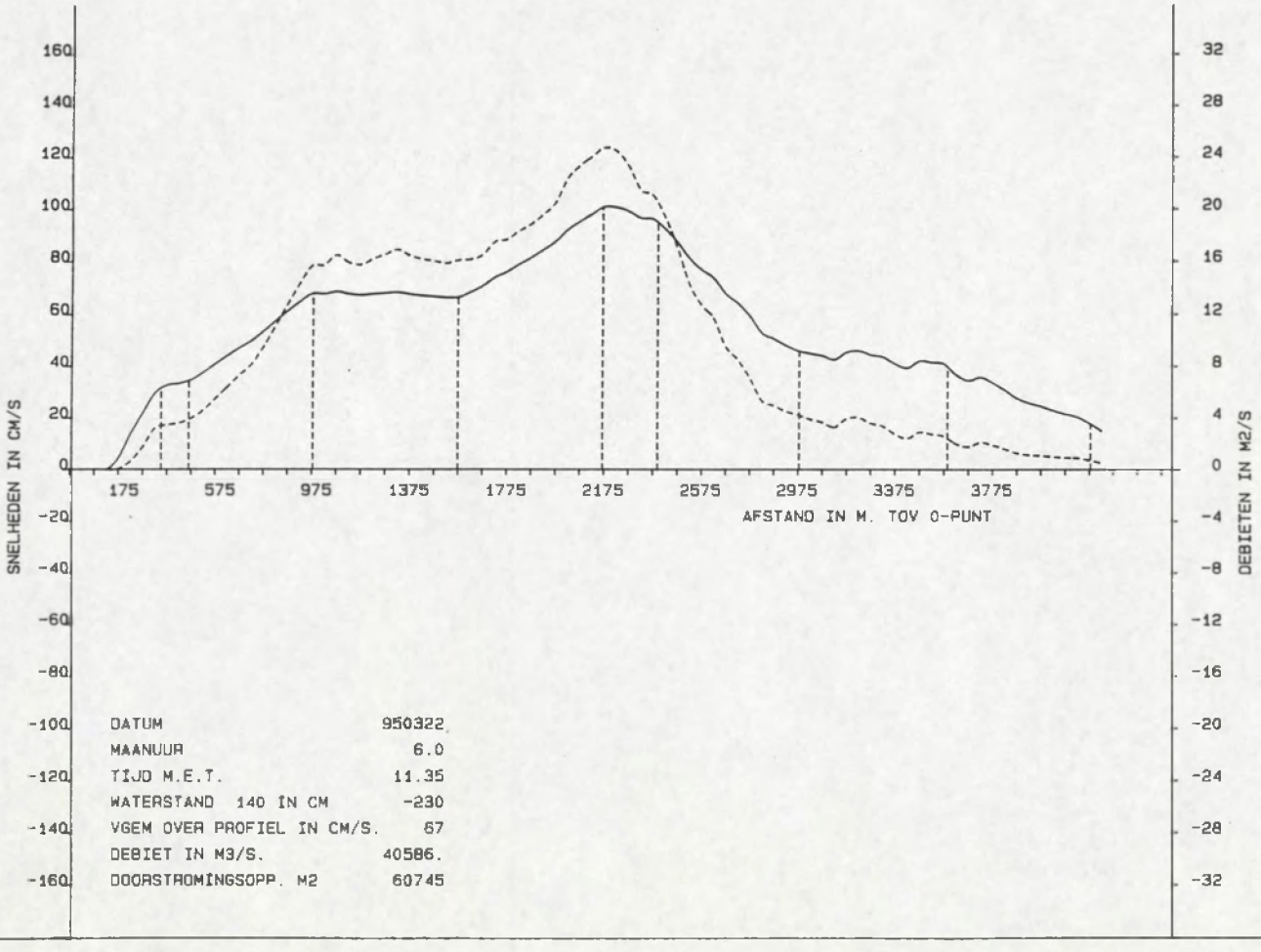

DATUM	950322
MAANUUR	6.0
TIJD M.E.T.	11.35
WATERSTAND 140 IN CM	-230
VGEM OVER PROFIEL IN CM/S.	67
DEBIET IN M3/S.	40586.
DOORSTROMINGSOPP. M2	60745

Westerschelde raai 11

DEBIET/SNELHEIDSVERDELING RAAI : 1 LOKATIE : -510

Q ---------- VSIN _____

RIJKSWATERSTAAT
DIRECTIE ZEELAND
MEETDIENST

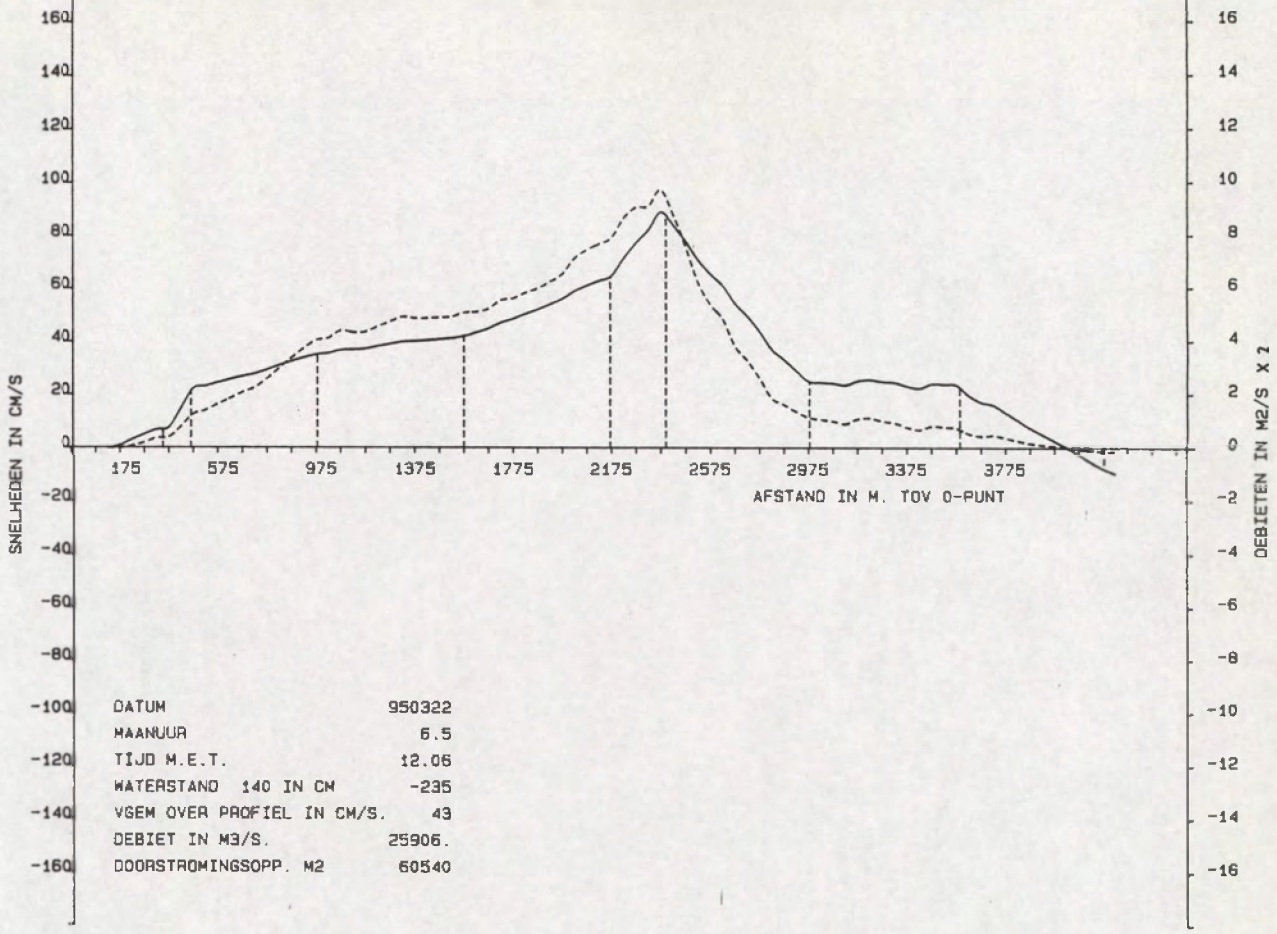

DATUM	950322
MAANUUR	6.5
TIJD M.E.T.	12.06
WATERSTAND 140 IN CM	-235
VGEM OVER PROFIEL IN CM/S.	43
DEBIET IN M3/S.	25906.
DOORSTROMINGSOPP. M2	60540

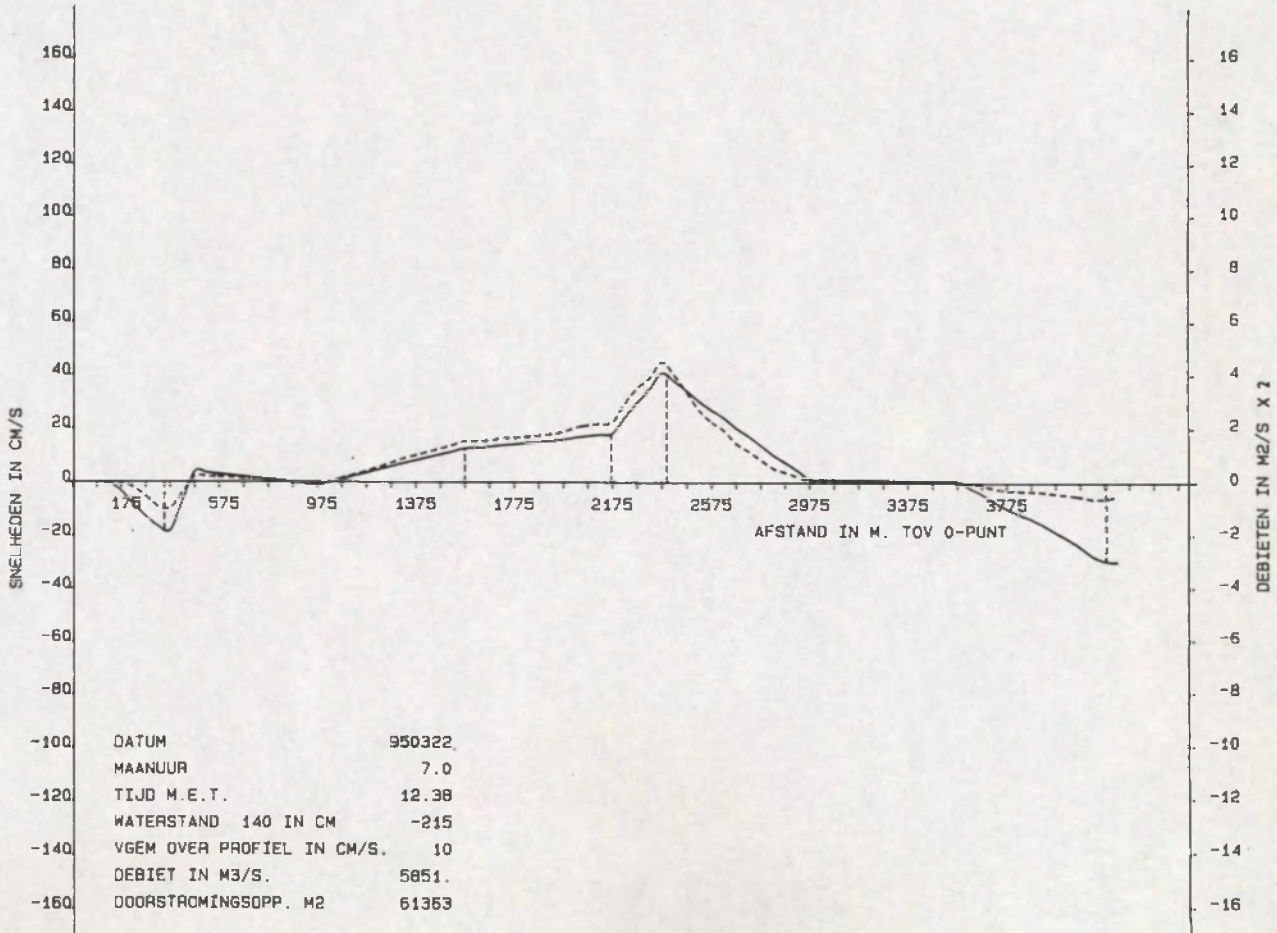

DATUM	950322
MAANUUR	7.0
TIJD M.E.T.	12.38
WATERSTAND 140 IN CM	-215
VGEM OVER PROFIEL IN CM/S.	10
DEBIET IN M3/S.	5851.
DOORSTROMINGSOPP. M2	61363

Westerschelde raai 11

DEBIET/SNELHEIDSVERDELING RAAI : 1 LOKATIE : -510

Q ---------- VSIN ————————

RIJKSWATERSTAAT
DIRECTIE ZEELAND
MEETDIENST

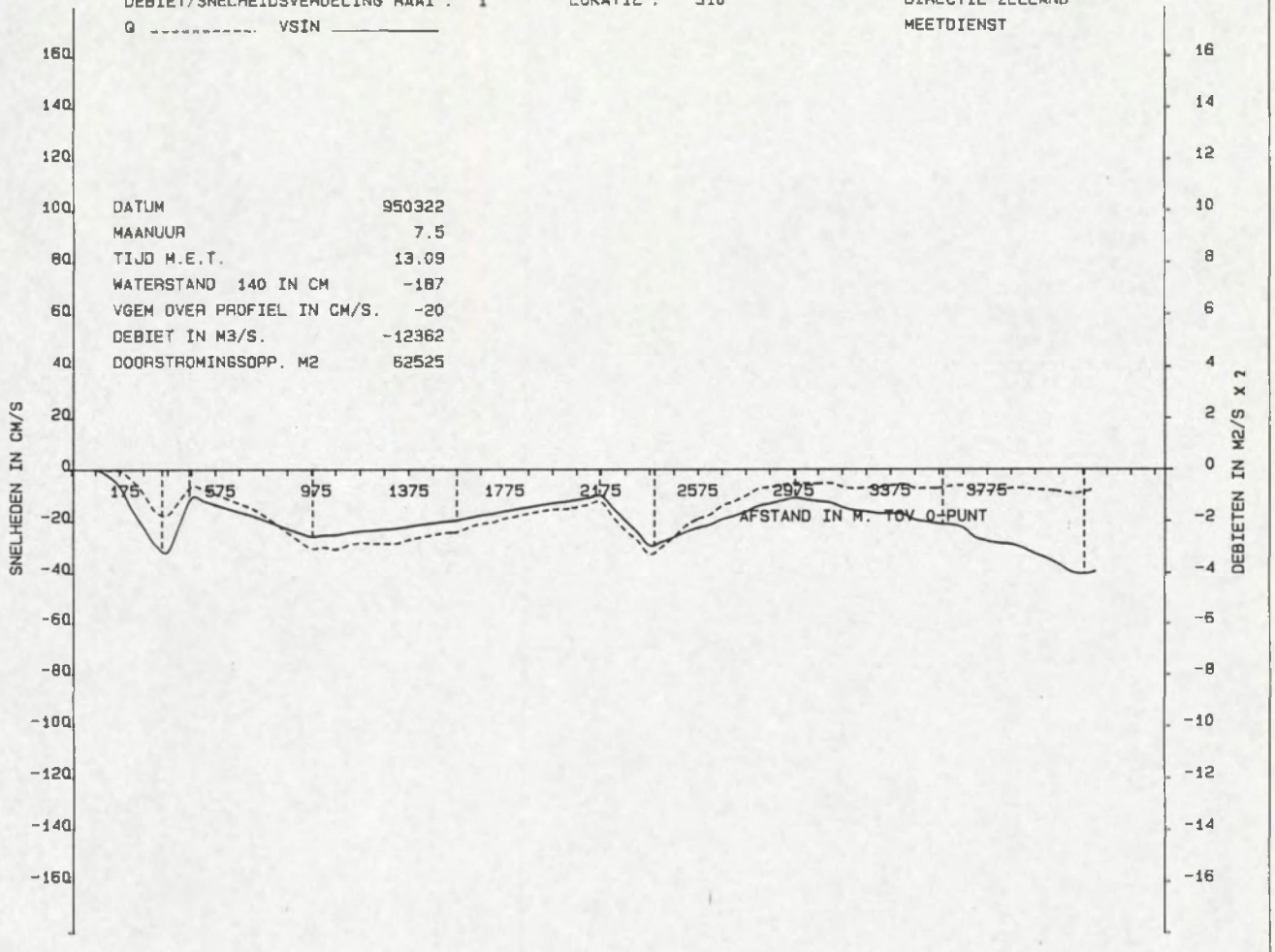

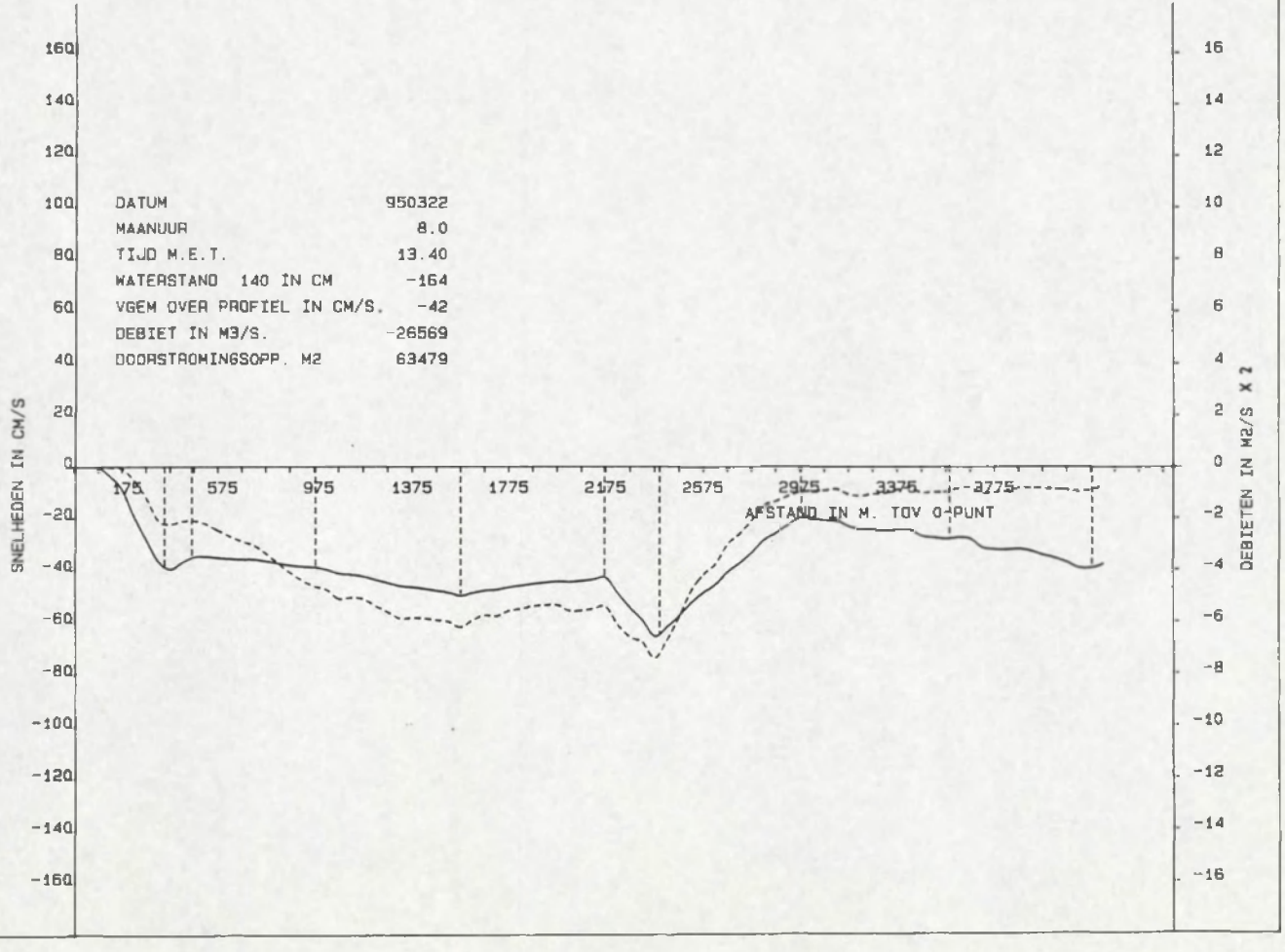

Westerschelde raai 11

DEBIET/SNELHEIDSVERDELING RAAI : 1 LOKATIE : -510

Q ---------- VSIN _____

RIJKSWATERSTAAT
DIRECTIE ZEELAND
MEETDIENST

DATUM	950322
MAANUUR	8.5
TIJD M.E.T.	14.11
WATERSTAND 140 IN CM	-136
VGEM OVER PROFIEL IN CM/S.	-55
DEBIET IN M3/S.	-35264
DOORSTROMINGSOPP. M2	64641

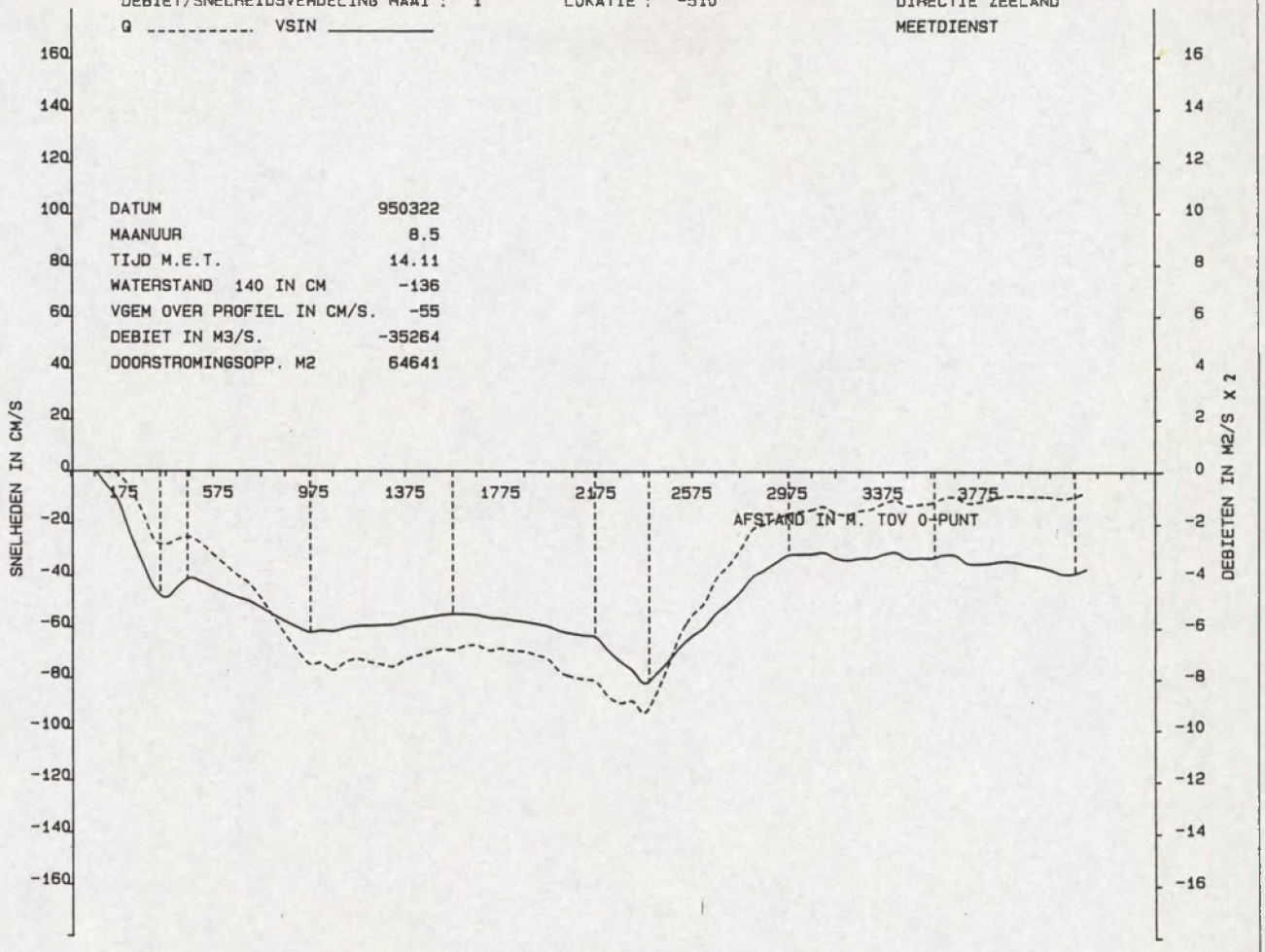

DATUM	950322
MAANUUR	9.0
TIJD M.E.T.	14.43
WATERSTAND 140 IN CM	-103
VGEM OVER PROFIEL IN CM/S.	-64
DEBIET IN M3/S.	-42216
DOORSTROMINGSOPP. M2	66014

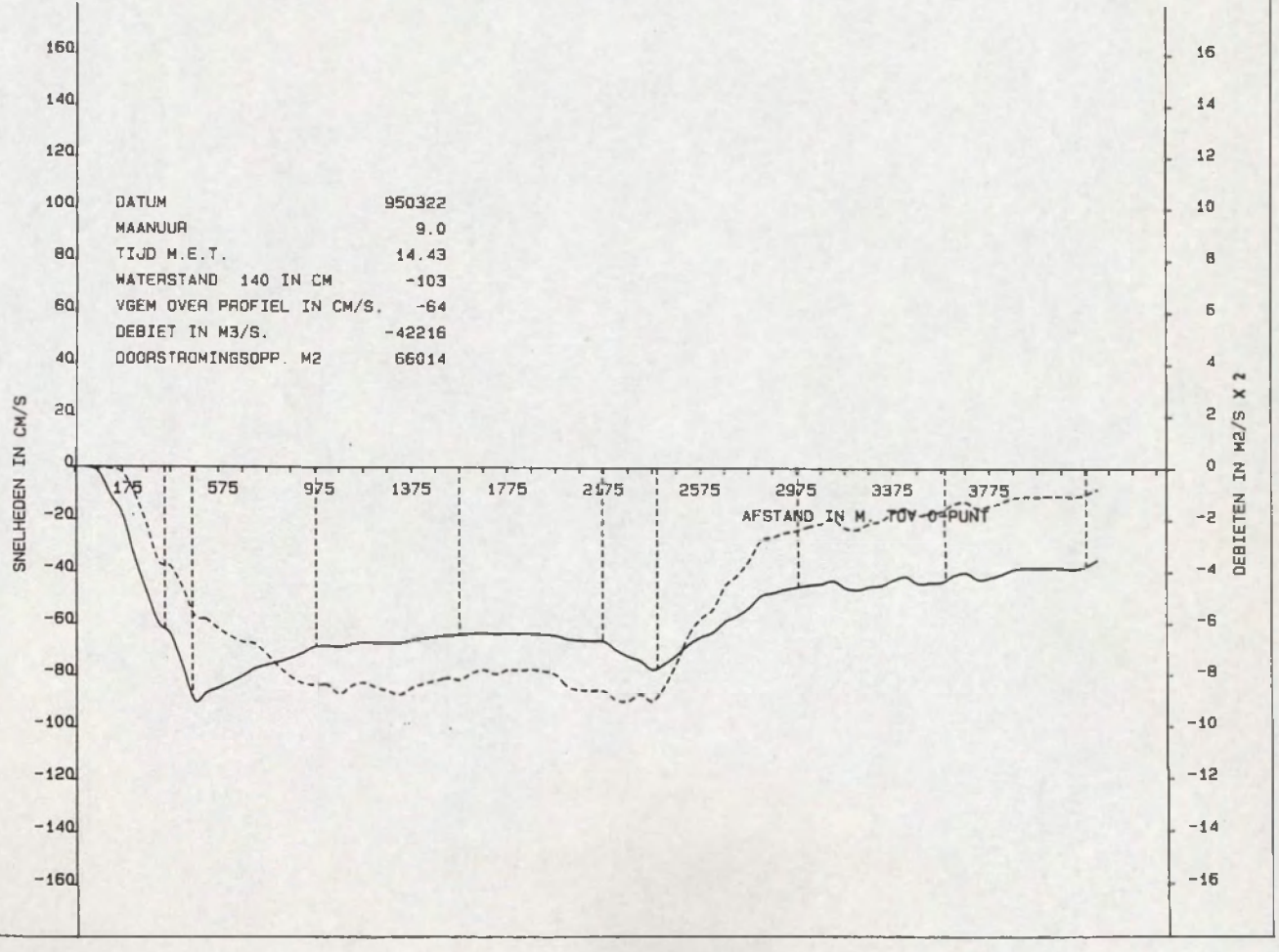

Westerschelde raai 11

DEBIET/SNELHEIDSVERDELING RAAI : 1 LOKATIE : -510

Q ---------- VSIN _____

RIJKSWATERSTAAT
DIRECTIE ZEELAND
MEETDIENST

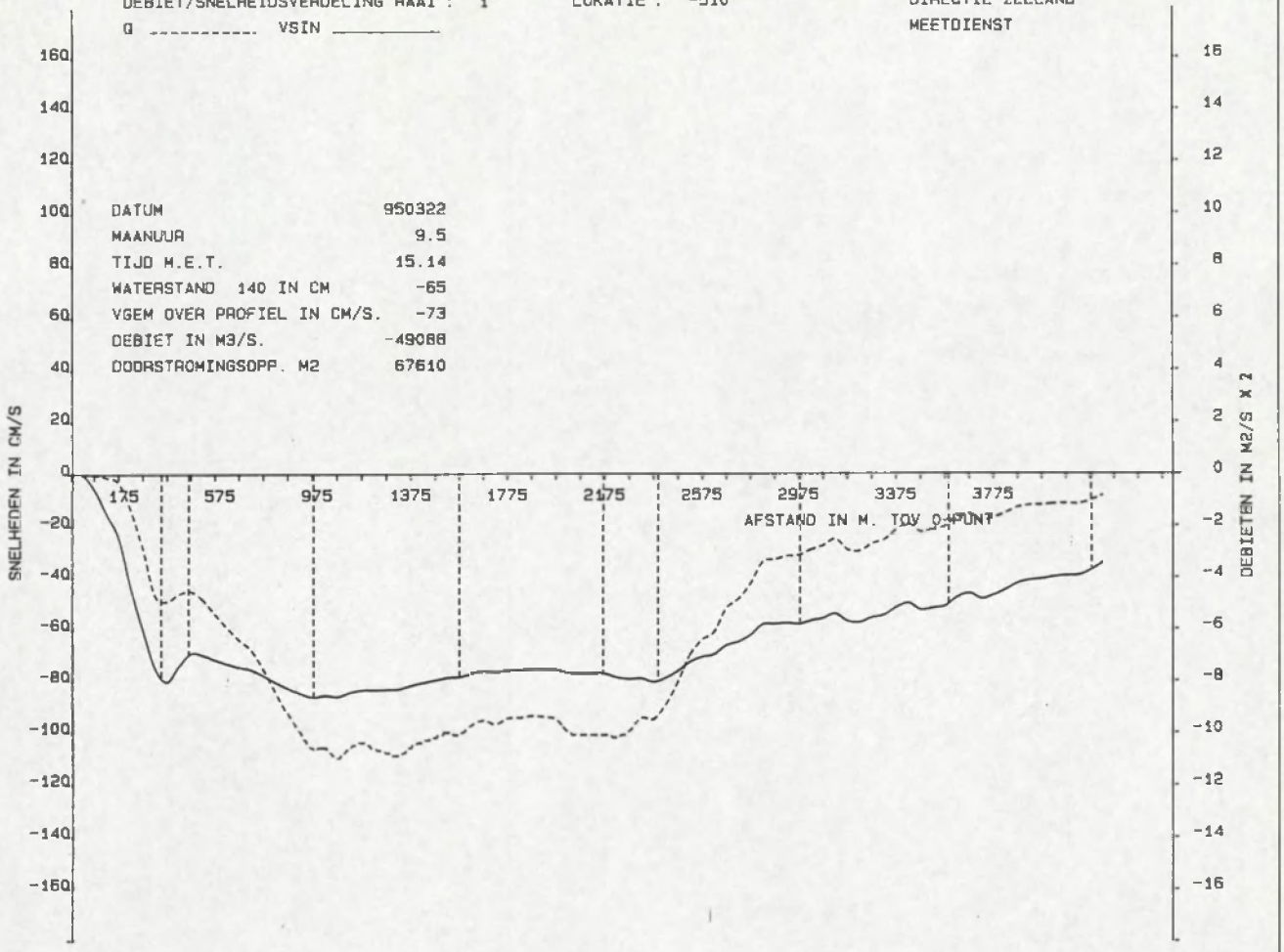

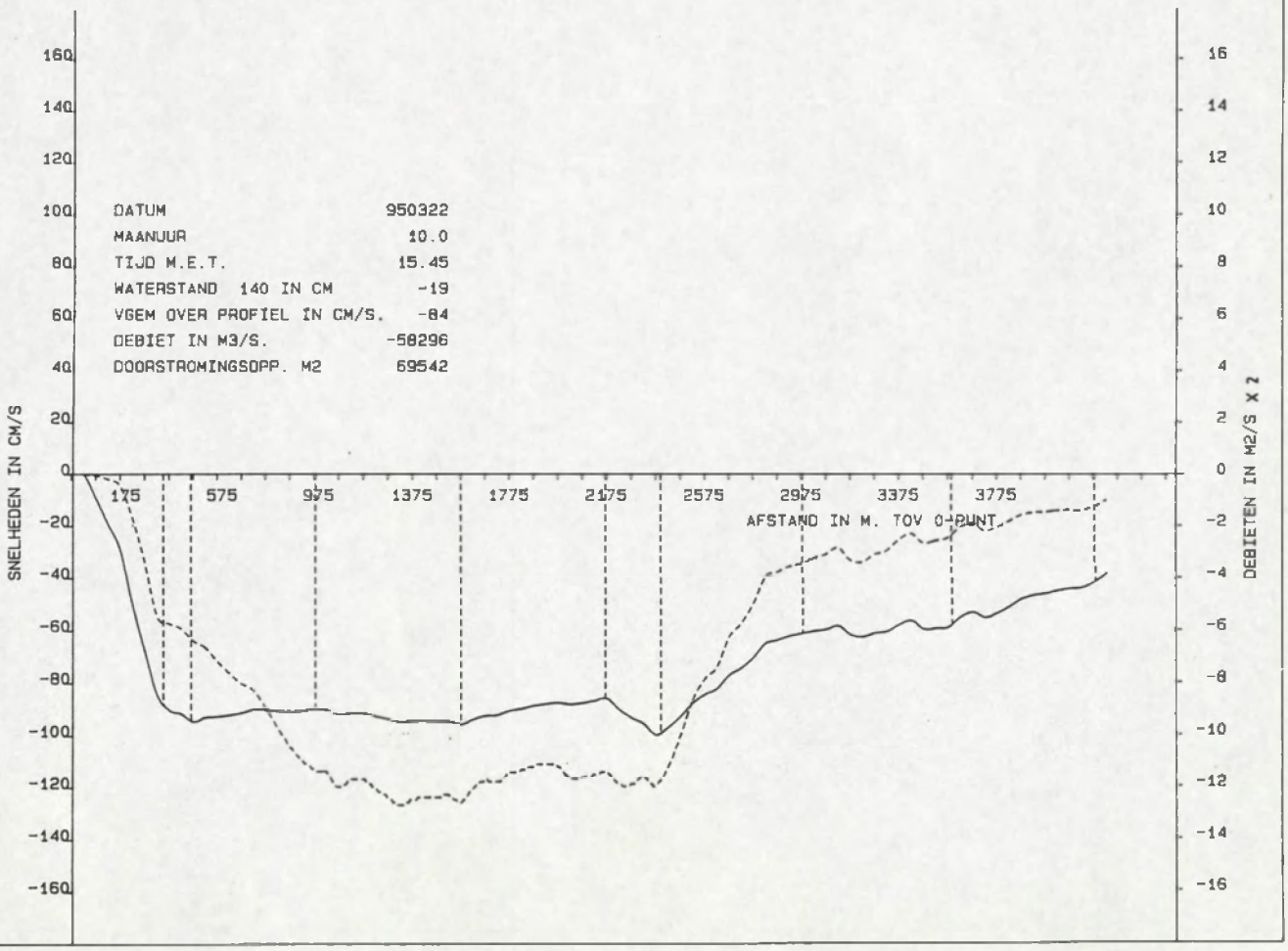

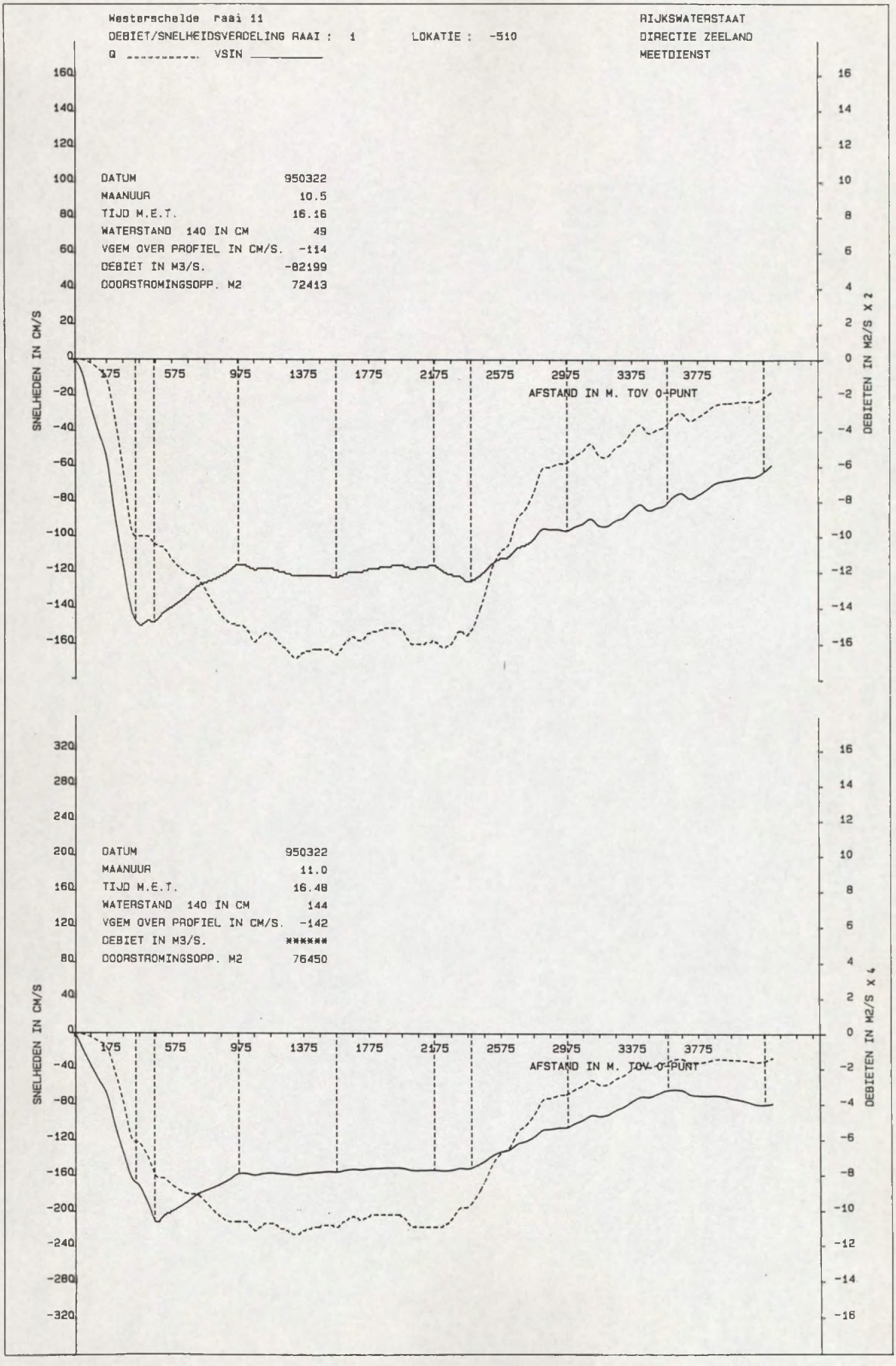
Westerschelde raai 11
DEBIET/SNELHEIDSVERDELING RAAI : 1
LOKATIE : -510
Q ---------- VSIN _____
RIJKSWATERSTAAT
DIRECTIE ZEELAND
MEETDIENST
DATUM 950322
MAANUUR 10.5
TIJD M.E.T. 16.16
WATERSTAND 140 IN CM 49
VGEM OVER PROFIEL IN CM/S. -114
DEBIET IN M3/S. -82199
DOORSTROMINGSOPP. M2 72413
SNELHEDEN IN CM/S
DEBIETEN IN M2/S X 2
AFSTAND IN M. TOV 0-PUNT
DATUM 950322
MAANUUR 11.0
TIJD M.E.T. 16.48
WATERSTAND 140 IN CM 144
VGEM OVER PROFIEL IN CM/S. -142
DEBIET IN M3/S. ******
DOORSTROMINGSOPP. M2 76450
SNELHEDEN IN CM/S
DEBIETEN IN M2/S X 4
AFSTAND IN M. TOV 0-PUNT

Westerschelde raai 11

DEBIET/SNELHEIDSVERDELING RAAI : 1 LOKATIE : -510

Q ---------- VSIN _____

RIJKSWATERSTAAT
DIRECTIE ZEELAND
MEETDIENST

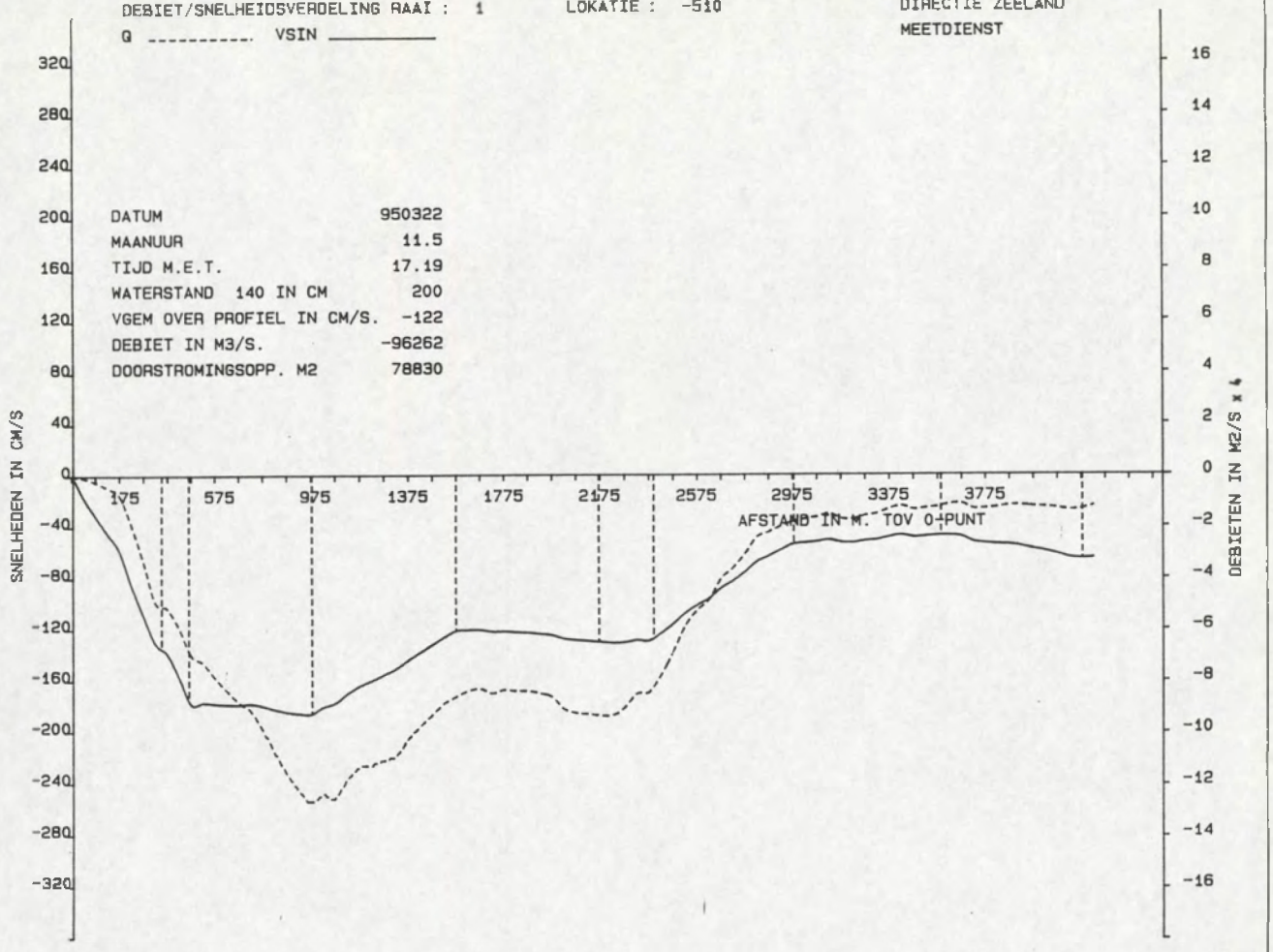

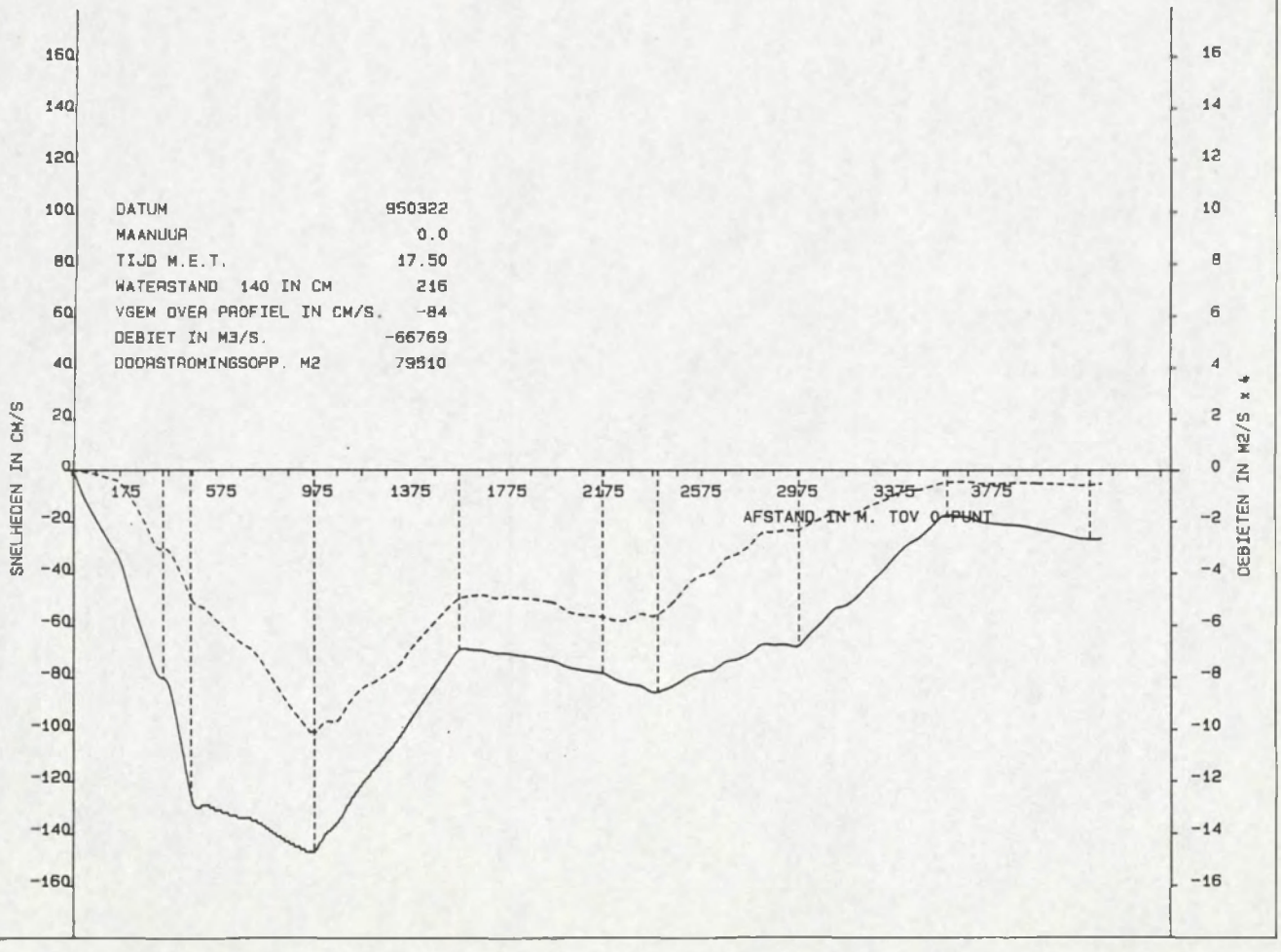

Westerschelde raai 11
DEBIET/SNELHEIDSVERDELING RAAI : 1 LOKATIE : -510
Q ---------- VSIN ————————

RIJKSWATERSTAAT
DIRECTIE ZEELAND
MEETDIENST

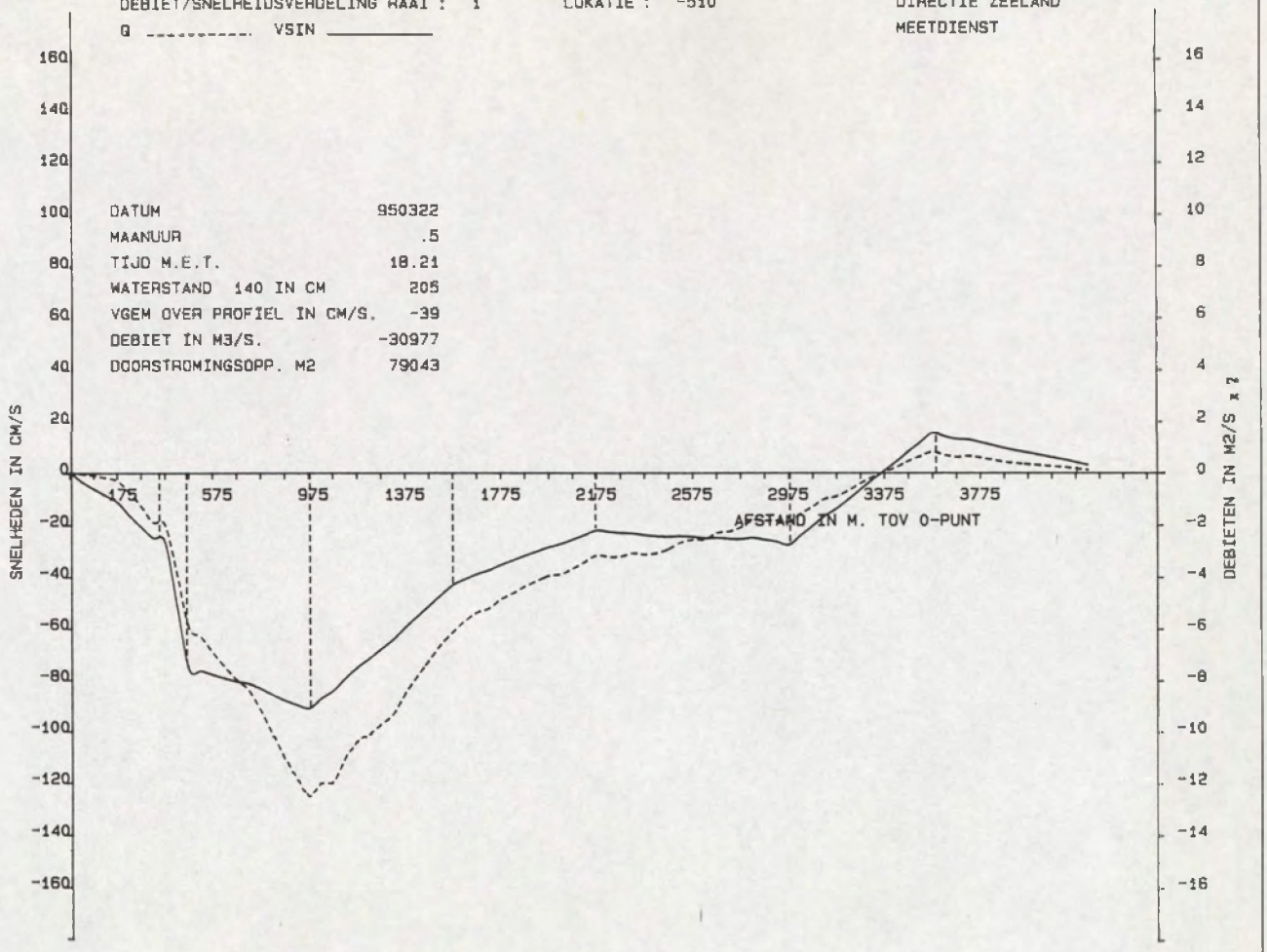

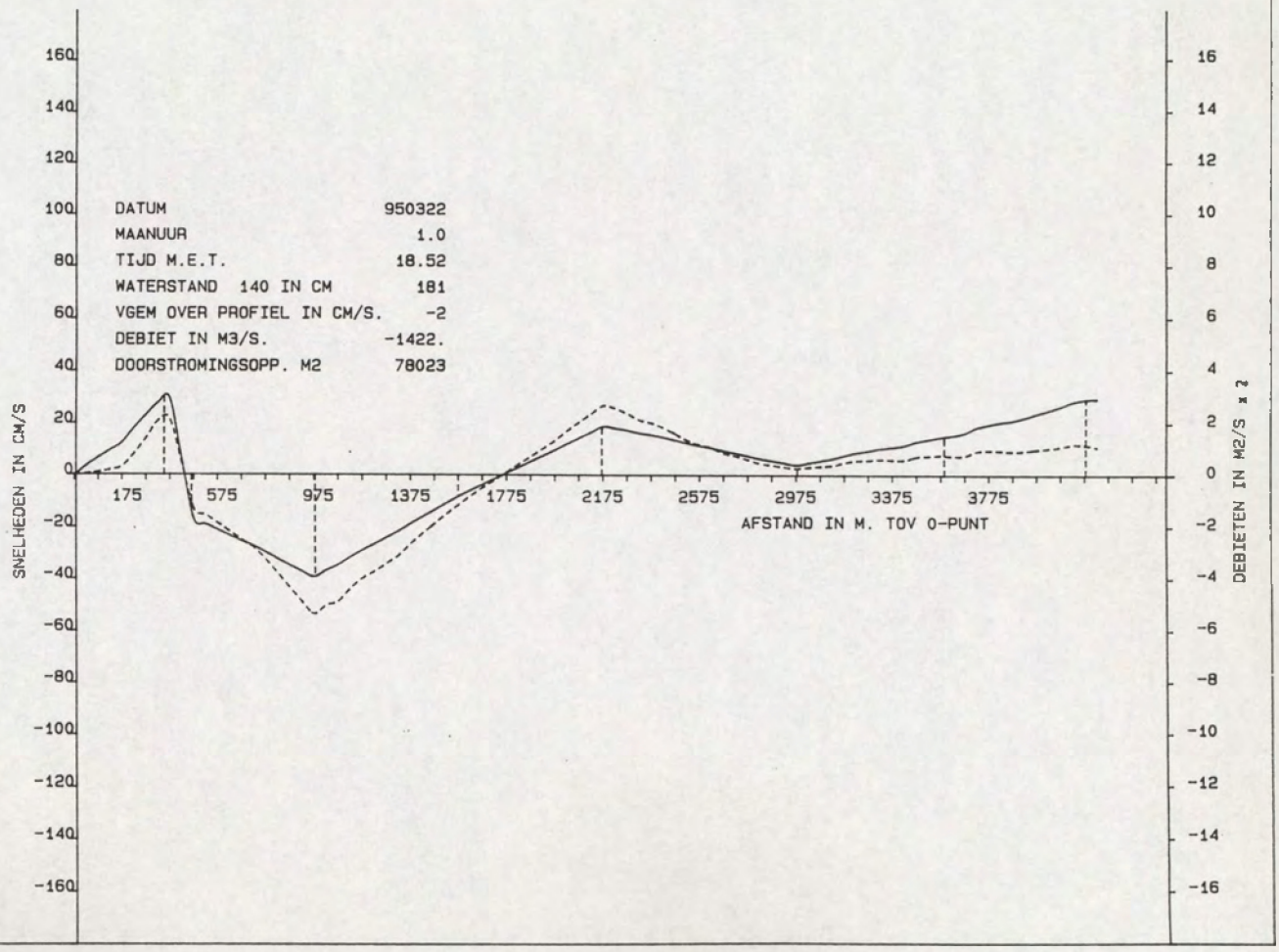

FILENAAM : MAN200.DAT
DATUM UITPRINT : 950424

BEGINDATUM : 950322
EINDDATUM : 950322

****

Waterstands
Stations

VLGNR	STATIONS	SOORT FASE
1	140 VLIS	WT02

****

Snelheids
Stations

VLGNR	STATIONS	WEL/GEEN RICHTING	AFSTAND 0-PUNT	RAAINR./ MEETPNT	X-COORD	Y-COORD	SOORT FASE
1	-227 SIE2	1	4	2- 7	26831.00	385461.00	SG02
2	-104 LOD1	1	323	2- 8	26985.00	385740.00	SG02
3	-2109 0109	1	496	2- 5	27079.00	385885.00	SG02
4	-518 Z9	1	600	2- 9	27130.00	385976.00	SG02

****

Getijverschil
Stations

VLGNR	STATIONS	SOORT FASE
1	140 VLIS	HW02

****

Debieten
Stations

VLGNR	STATIONS	RAAINR (Deelrnr)	SOORT FASE
1	-511 Z2	2	Q302

FILENAAM : MAN200.DAT
DATUM : 950322

STATION	:	VLIS	-227	SIE2	-104	LOD1	-2109	0109	-518	Z9	VLIS	Z2
		|****|	|**********|	|**********|	|**********|	|**********|	|**********|	|****|	|******|

NR REC	MU	TIJD MET	WS CM	V CM/S	R GR	V CM/S	R GR	V CM/S	R GR	V CM/S	R GR	TV CM	AFV M3/S
14	7.0	.12	-218	9999	9999	9999	9999	-78	118	9999	9999	459	-4254.
15	7.5	.42	-190	9999	9999	9999	9999	-98	115	9999	9999	459	-5433.
16	8.0	1.13	-164	9999	9999	9999	9999	-93	114	9999	9999	459	-5275.
17	8.5	1.44	-137	9999	9999	9999	9999	-93	114	9999	9999	459	-5460.
18	9.0	2.15	-107	9999	9999	9999	9999	-80	118	9999	9999	459	-4822.
19	9.5	2.46	-70	9999	9999	9999	9999	-72	116	9999	9999	459	-4555.
20	10.0	3.17	-29	9999	9999	9999	9999	-63	117	9999	9999	459	-4121.
21	10.5	3.47	31	9999	9999	9999	9999	-75	117	9999	9999	459	-5207.
22	11.0	4.18	125	9999	9999	9999	9999	-100	119	9999	9999	459	-7522.
23	11.5	4.49	196	9999	9999	9999	9999	-100	118	9999	9999	459	-7887.
24	0.0	5.20	220	9999	9999	9999	9999	-53	116	9999	9999	459	-4259.
25	.5	5.51	209	9999	9999	9999	9999	-7	179	9999	9999	-457	-353.
26	1.0	6.23	185	9999	9999	9999	9999	33	298	9999	9999	-457	2548.
27	1.5	6.54	152	53	324	60	302	80	292	68	304	-457	6742.
28	2.0	7.25	121	79	318	72	301	93	297	85	303	-457	8180.
29	2.5	7.56	78	96	315	82	299	94	302	93	304	-457	8624.
30	3.0	8.28	23	94	315	82	300	98	305	90	301	-457	8189.
31	3.5	8.59	-36	91	316	71	302	88	306	81	302	-457	6928.
32	4.0	9.30	-92	75	317	57	305	75	309	69	307	-457	5468.
33	4.5	10.01	-137	58	316	44	305	62	306	59	308	-457	4297.
34	5.0	10.33	-175	47	311	37	299	47	302	50	301	-457	3396.
35	5.5	11.04	-208	34	308	27	294	45	289	40	301	-457	2721.
36	6.0	11.35	-230	17	276	9	315	28	282	16	294	-457	1194.
37	6.5	12.06	-235	-24	164	-22	125	-8	180	-23	106	453	-1218.
38	7.0	12.38	-215	-53	150	-74	115	-77	118	-75	121	453	-5223.
39	7.5	13.09	-187	-58	139	-96	108	-92	116	-79	120	453	-6239.
40	8.0	13.40	-164	-54	136	-83	110	-86	115	-79	116	453	-5986.
41	8.5	14.11	-136	-52	136	-72	113	-76	114	-66	118	453	-5373.
42	9.0	14.43	-103	-46	128	-64	114	-73	116	-59	118	453	-5047.
43	9.5	15.14	-65	-43	123	-63	114	-74	117	-53	122	453	-5064.
44	10.0	15.45	-19	-49	125	-62	114	-64	117	-57	118	453	-5164.
45	10.5	16.16	49	-72	123	-76	111	-84	118	-78	122	453	-7314.
46	11.0	16.48	144	-96	126	-99	115	-102	118	-110	123	453	-10379.
47	11.5	17.19	200	-76	124	-89	114	-89	120	-77	124	453	-8742.
48	0.0	17.50	216	-29	115	-32	110	-56	123	-36	124	453	-4177.
49	.5	18.21	205	10	353	8	328	5	311	-1	42	-417	414.
50	1.0	18.52	181	44	320	44	305	28	297	43	308	-417	4047.
51	1.5	19.22	151	9999	9999	9999	9999	79	290	9999	9999	-417	6567.
52	2.0	19.53	121	9999	9999	9999	9999	90	299	9999	9999	-417	6721.
53	2.5	20.24	78	9999	9999	9999	9999	88	304	9999	9999	-417	6363.
54	3.0	20.55	28	9999	9999	9999	9999	99	306	9999	9999	-417	6784.
55	3.5	21.26	-27	9999	9999	9999	9999	90	306	9999	9999	-417	5853.
56	4.0	21.57	-77	9999	9999	9999	9999	71	308	9999	9999	-417	4438.
57	4.5	22.27	-118	9999	9999	9999	9999	57	308	9999	9999	-417	3377.
58	5.0	22.58	-153	9999	9999	9999	9999	41	297	9999	9999	-417	2384.
59	5.5	23.29	-180	9999	9999	9999	9999	28	284	9999	9999	-417	1527.

Westerschelde raai 11

DEBIET/SNELHEIDSVERDELING RAAI : 2 LOKATIE : -511

Q ---------- VSIN _____

RIJKSWATERSTAAT
DIRECTIE ZEELAND
MEETDIENST

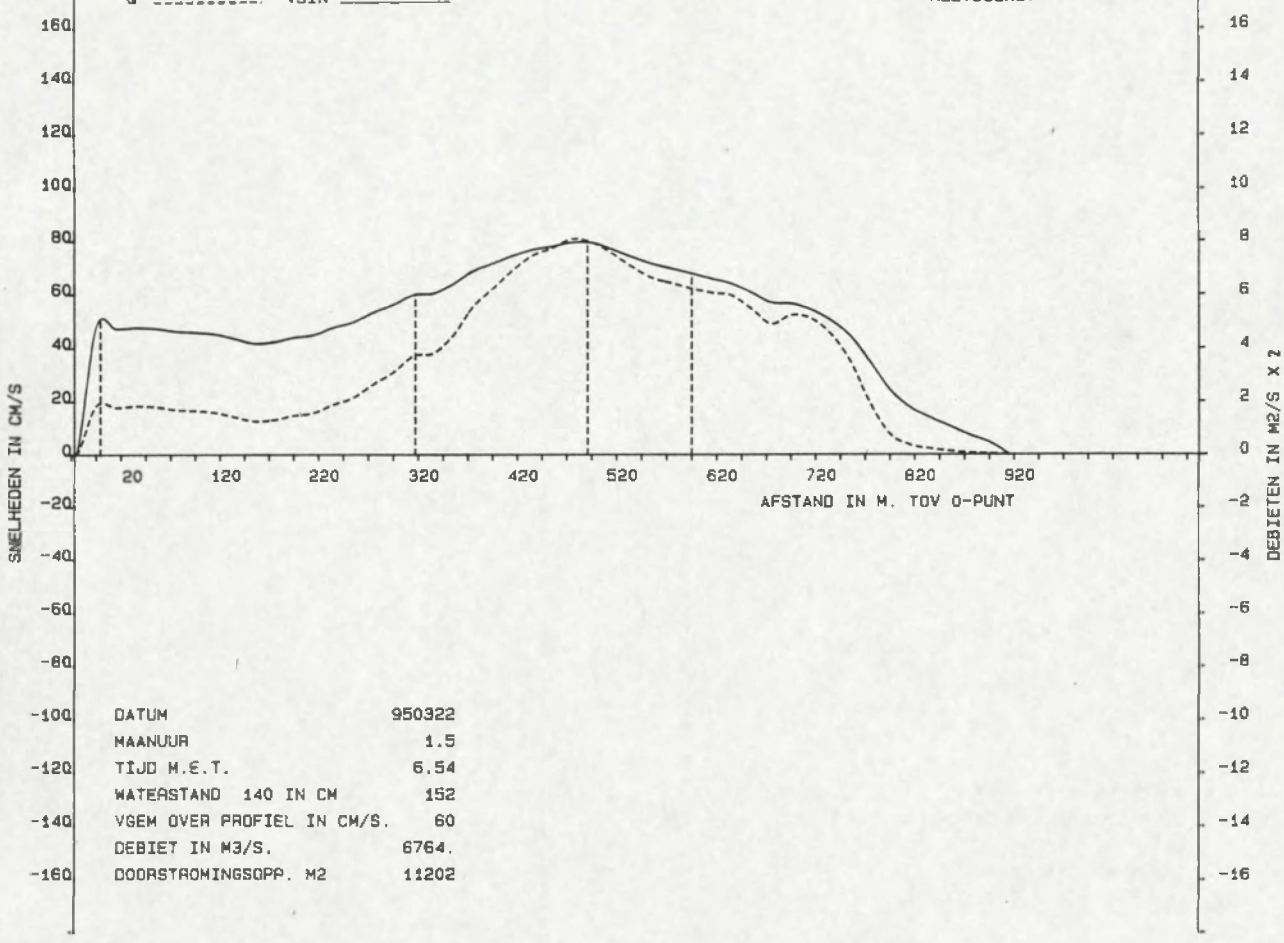

DATUM	950322
MAANUUR	1.5
TIJD M.E.T.	6.54
WATERSTAND 140 IN CM	152
VGEM OVER PROFIEL IN CM/S.	60
DEBIET IN M3/S.	6764.
DOORSTROMINGSOPP. M2	11202

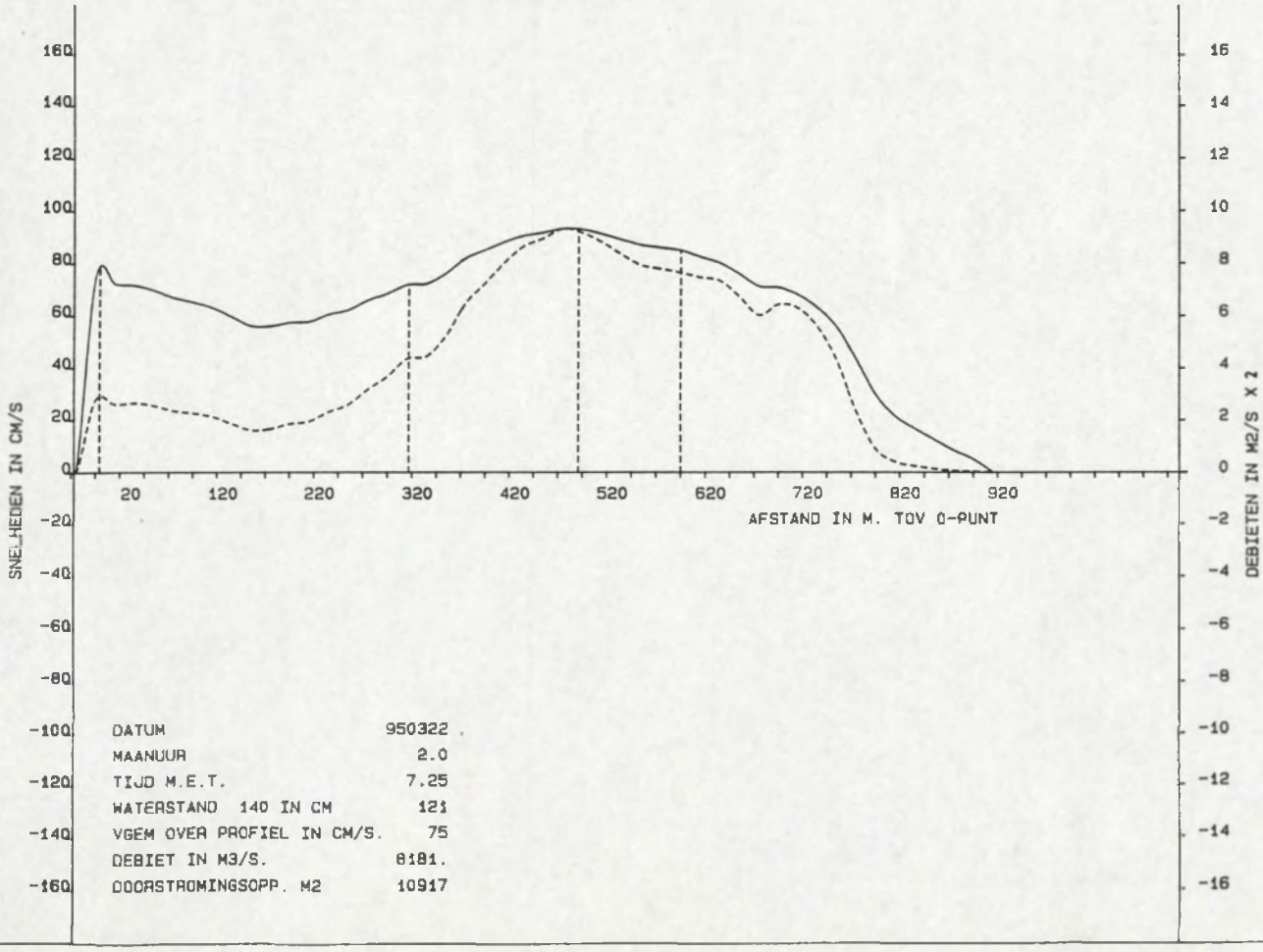

DATUM	950322
MAANUUR	2.0
TIJD M.E.T.	7.25
WATERSTAND 140 IN CM	121
VGEM OVER PROFIEL IN CM/S.	75
DEBIET IN M3/S.	8181.
DOORSTROMINGSOPP. M2	10917

Westerschelde raai 11

DEBIET/SNELHEIDSVERDELING RAAI : 2 LOKATIE : -511

Q ---------- VSIN _____

RIJKSWATERSTAAT
DIRECTIE ZEELAND
MEETDIENST

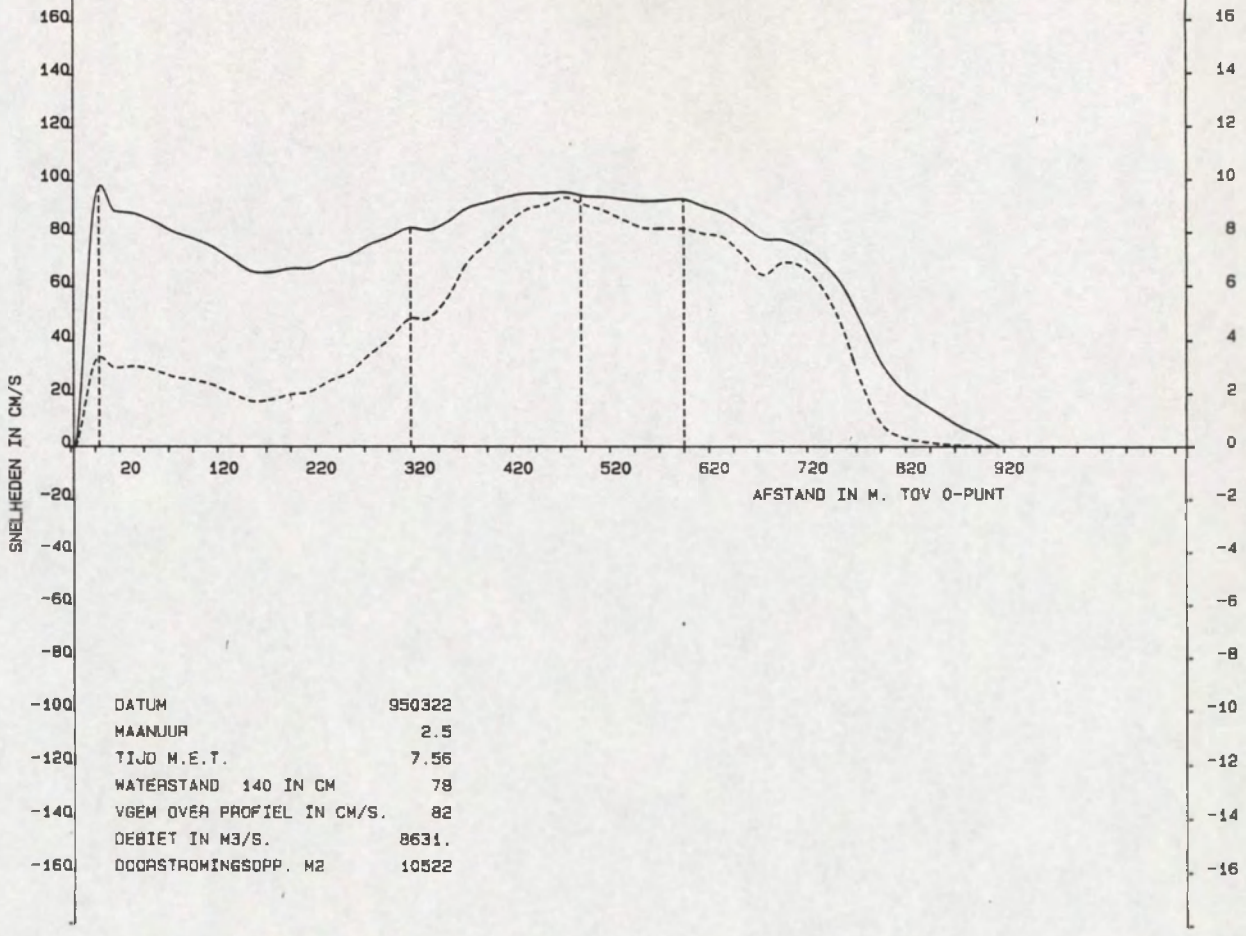

DATUM	950322
MAANJUR	2.5
TIJD M.E.T.	7.56
WATERSTAND 140 IN CM	78
VGEM OVER PROFIEL IN CM/S.	82
DEBIET IN M3/S.	8631.
DOORSTROMINGSOPP. M2	10522

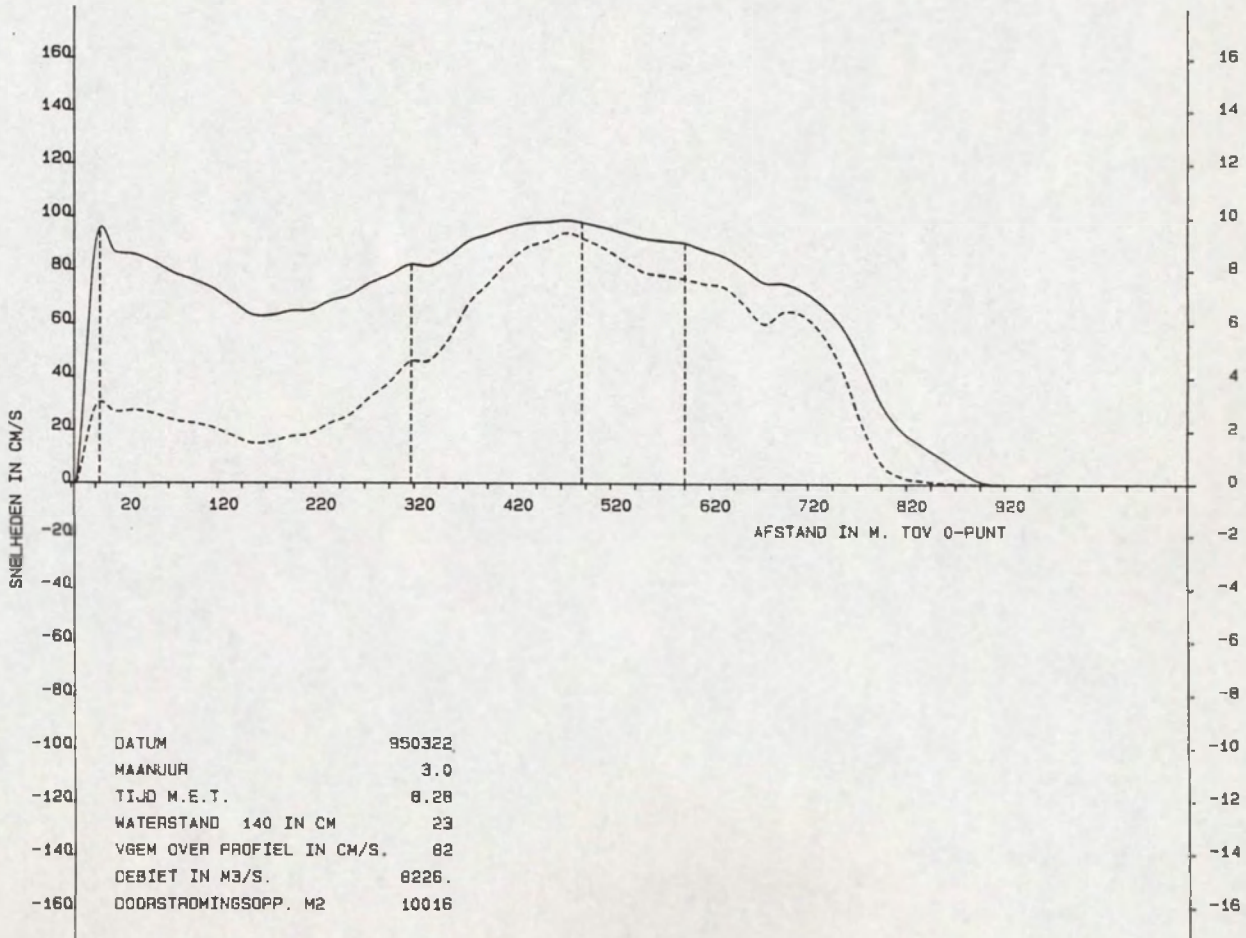

DATUM	950322
MAANJUR	3.0
TIJD M.E.T.	8.28
WATERSTAND 140 IN CM	23
VGEM OVER PROFIEL IN CM/S.	82
DEBIET IN M3/S.	8226.
DOORSTROMINGSOPP. M2	10016

Westerschelde raai 11
DEBIET/SNELHEIDSVERDELING RAAI : 2 LOKATIE : -511
Q ---------- VSIN ————————

RIJKSWATERSTAAT
DIRECTIE ZEELAND
MEETDIENST

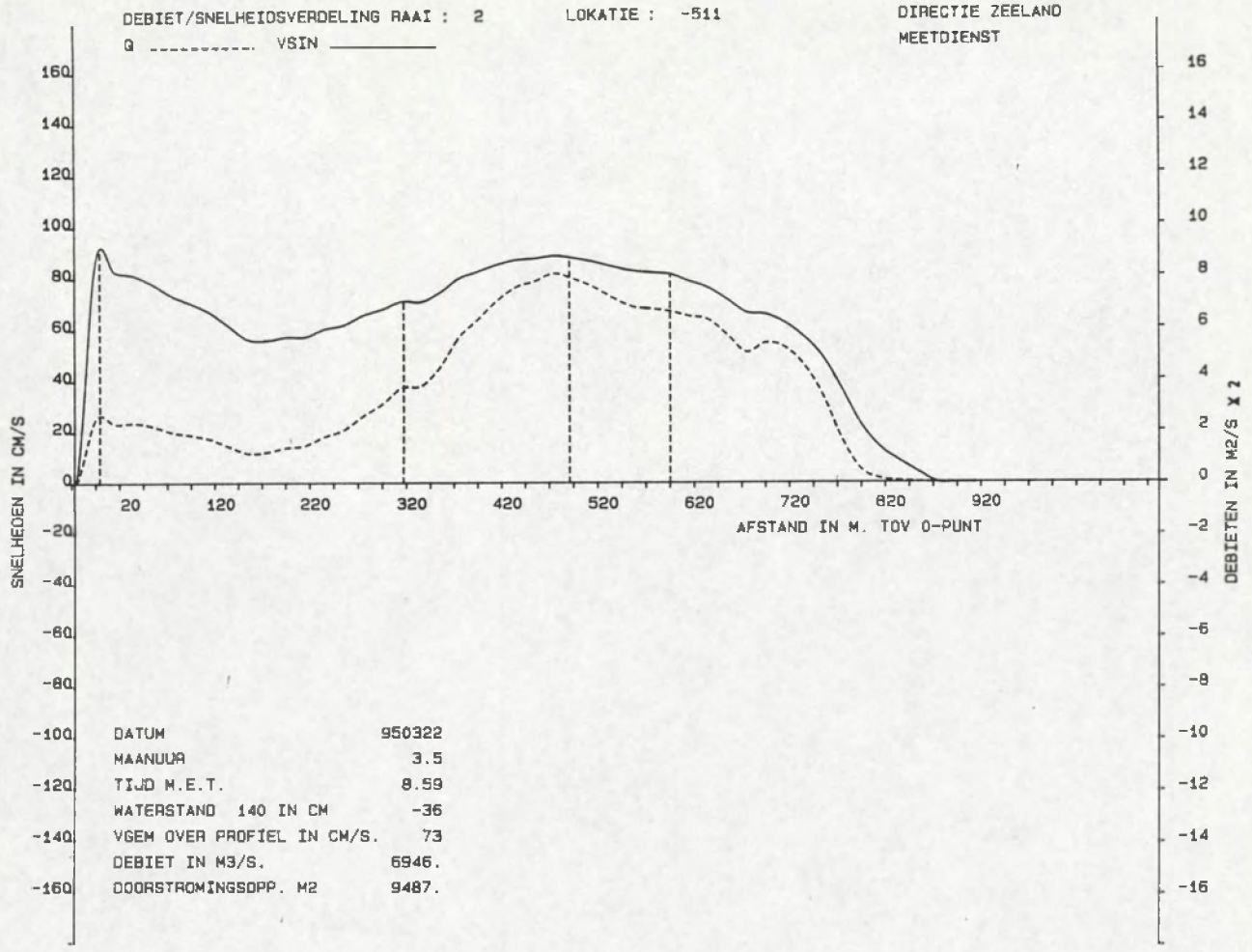

DATUM	950322
MAANUUR	3.5
TIJD M.E.T.	8.59
WATERSTAND 140 IN CM	-36
VGEM OVER PROFIEL IN CM/S.	73
DEBIET IN M3/S.	6946.
DOORSTROMINGSOPP. M2	9487.

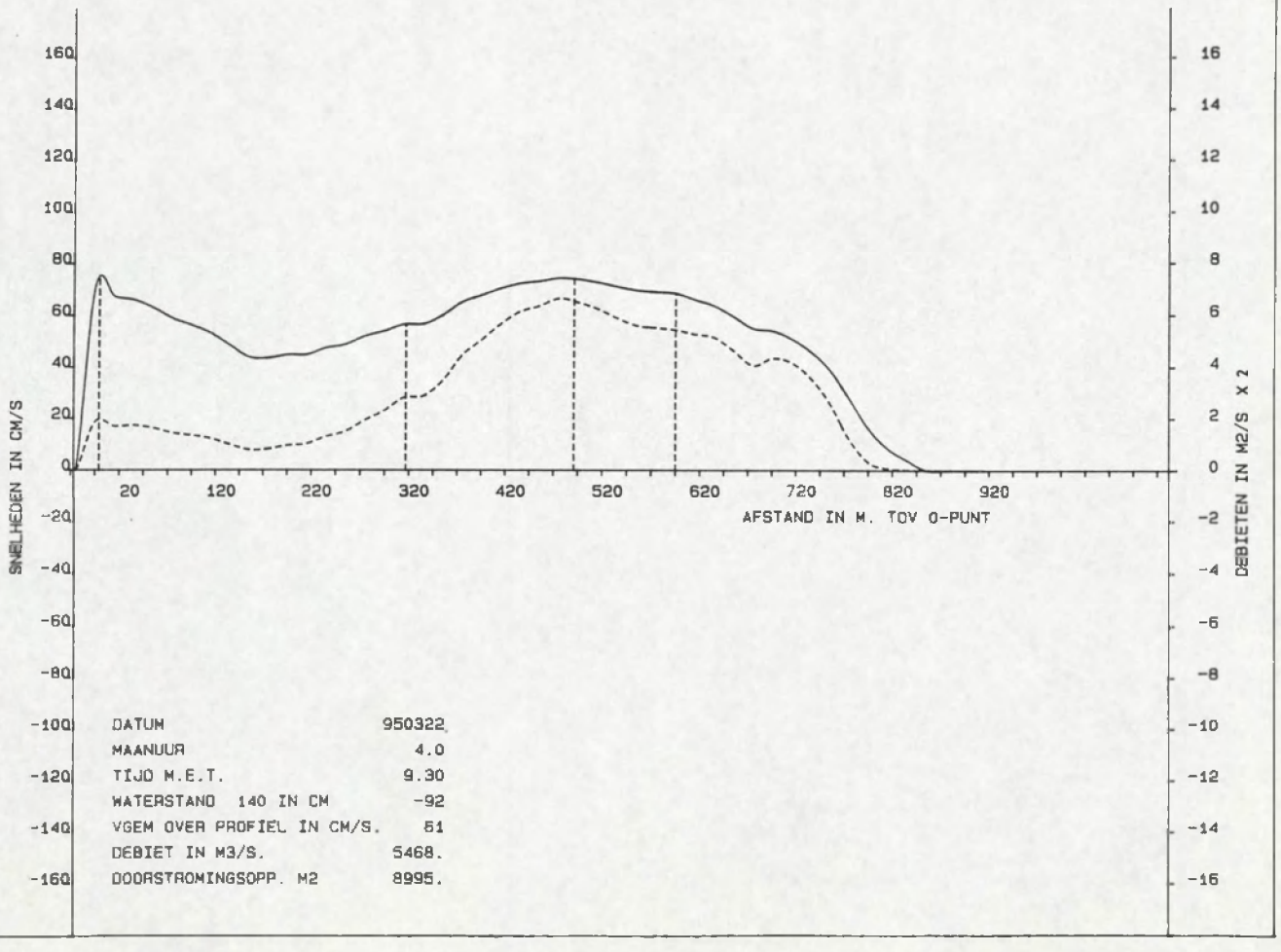

DATUM	950322
MAANUUR	4.0
TIJD M.E.T.	9.30
WATERSTAND 140 IN CM	-92
VGEM OVER PROFIEL IN CM/S.	61
DEBIET IN M3/S.	5468.
DOORSTROMINGSOPP. M2	8995.

Westerschelde raai 11

DEBIET/SNELHEIDSVERDELING RAAI : 2 LOKATIE : -511

Q ---------- VSIN ————————

RIJKSWATERSTAAT
DIRECTIE ZEELAND
MEETDIENST

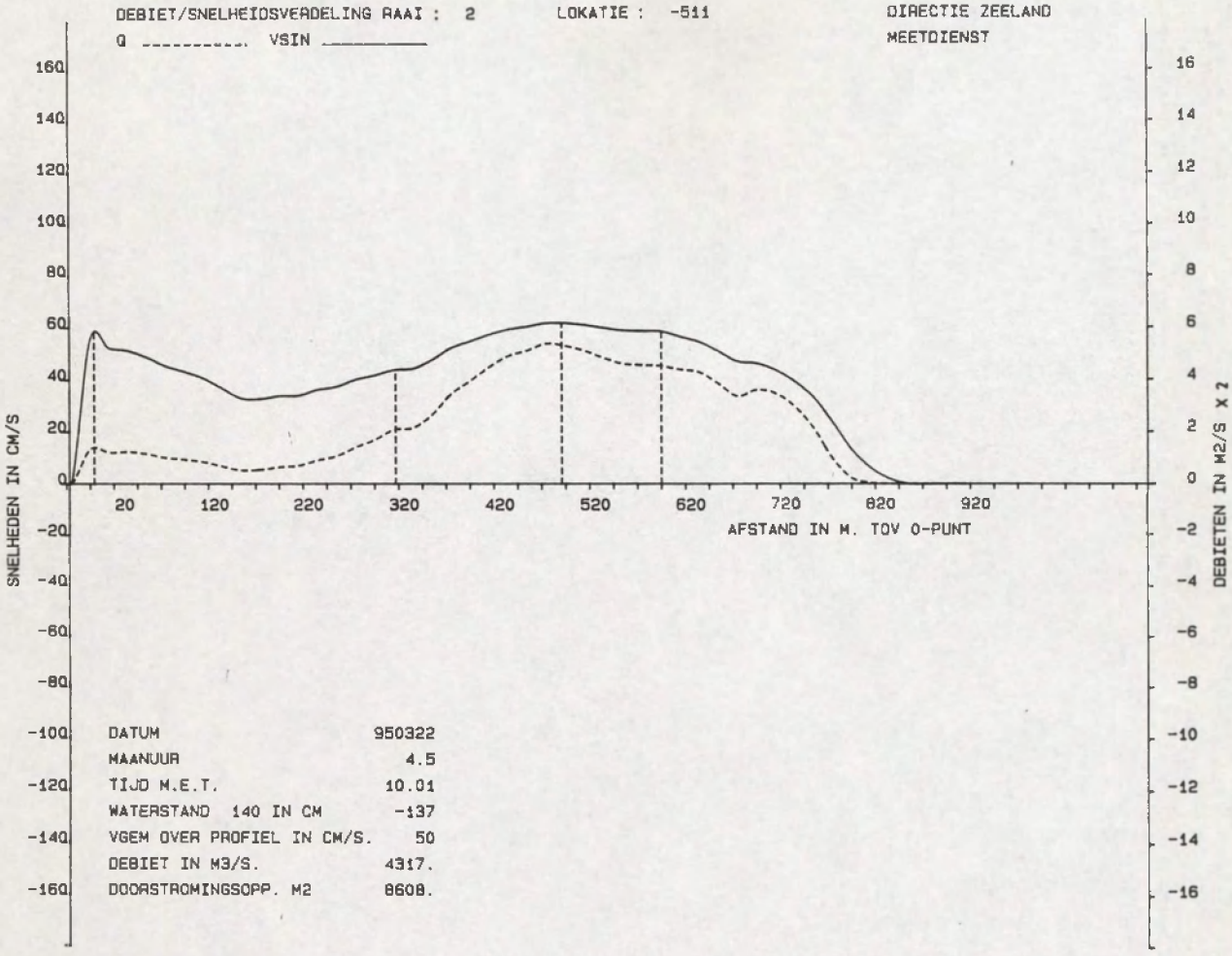

DATUM	950322
MAANUUR	4.5
TIJD M.E.T.	10.01
WATERSTAND 140 IN CM	-137
VGEM OVER PROFIEL IN CM/S.	50
DEBIET IN M3/S.	4317.
DOORSTROMINGSOPP. M2	8608.

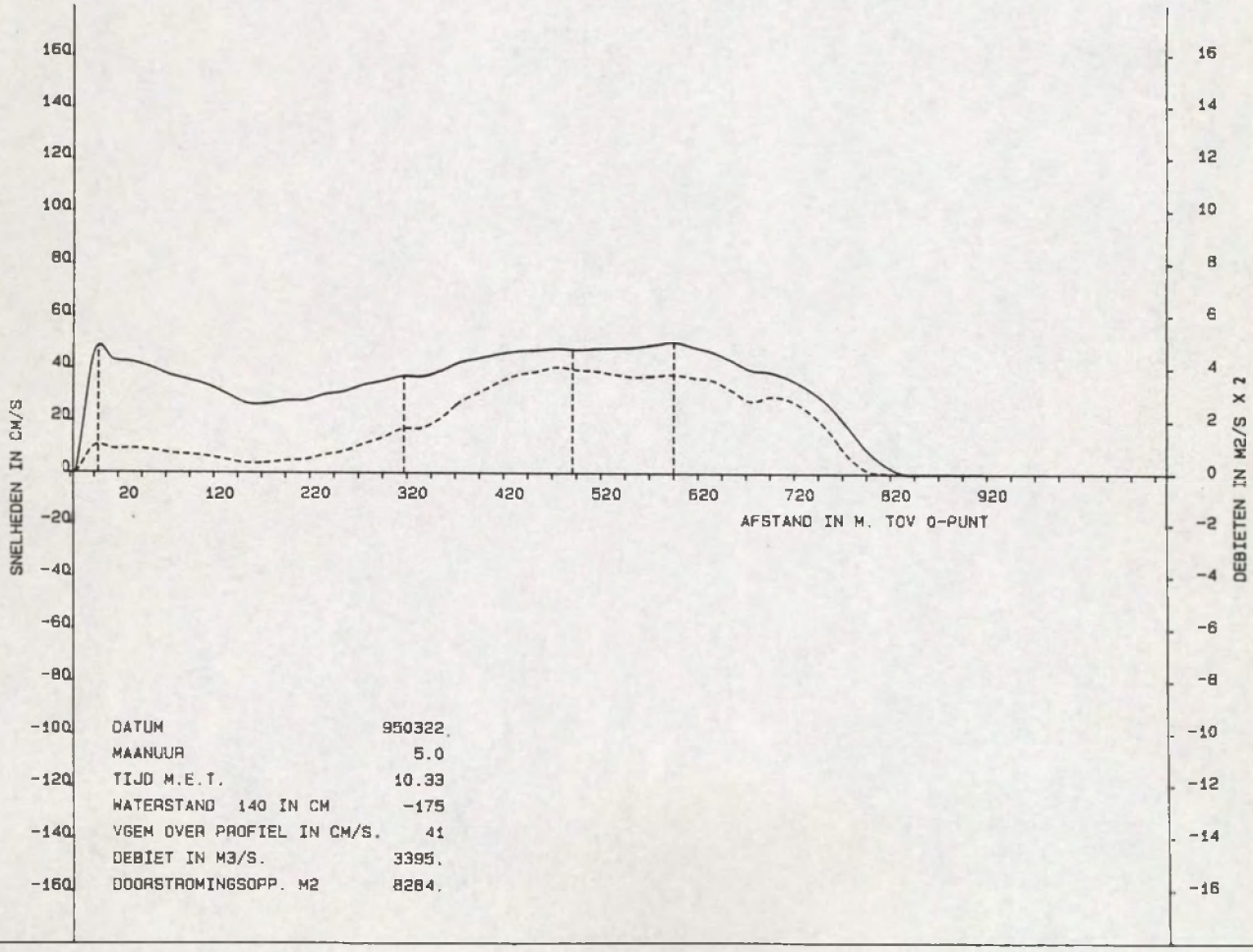

DATUM	950322.
MAANUUR	5.0
TIJD M.E.T.	10.33
WATERSTAND 140 IN CM	-175
VGEM OVER PROFIEL IN CM/S.	41
DEBIET IN M3/S.	3395.
DOORSTROMINGSOPP. M2	8284.

Westerschelde raai 11

DEBIET/SNELHEIDSVERDELING RAAI : 2 LOKATIE : -511

Q ---------- VSIN _____

RIJKSWATERSTAAT
DIRECTIE ZEELAND
MEETDIENST

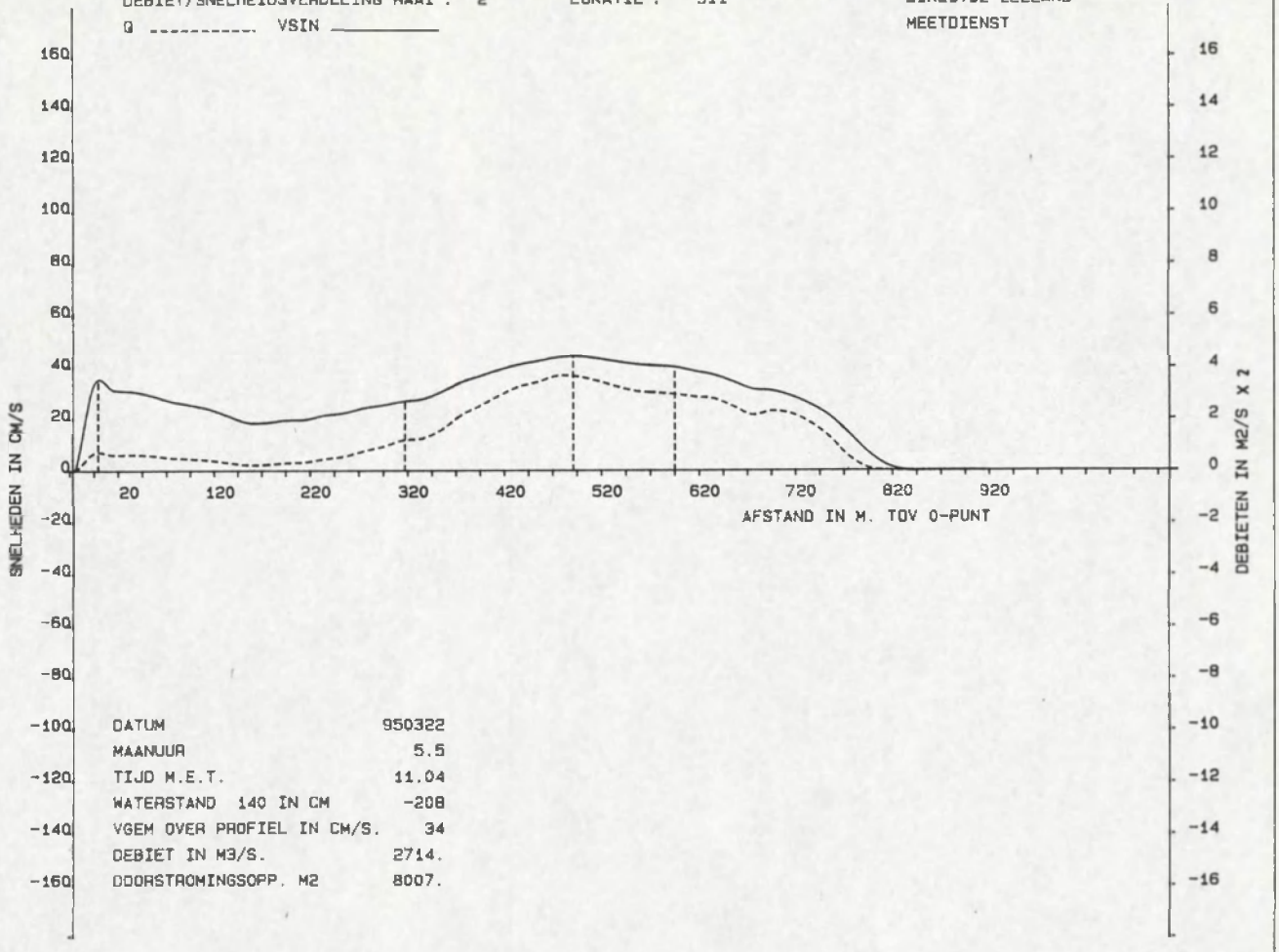

DATUM	950322
MAANUUR	5.5
TIJD M.E.T.	11.04
WATERSTAND 140 IN CM	-208
VGEM OVER PROFIEL IN CM/S.	34
DEBIET IN M3/S.	2714.
DOORSTROMINGSOPP. M2	8007.

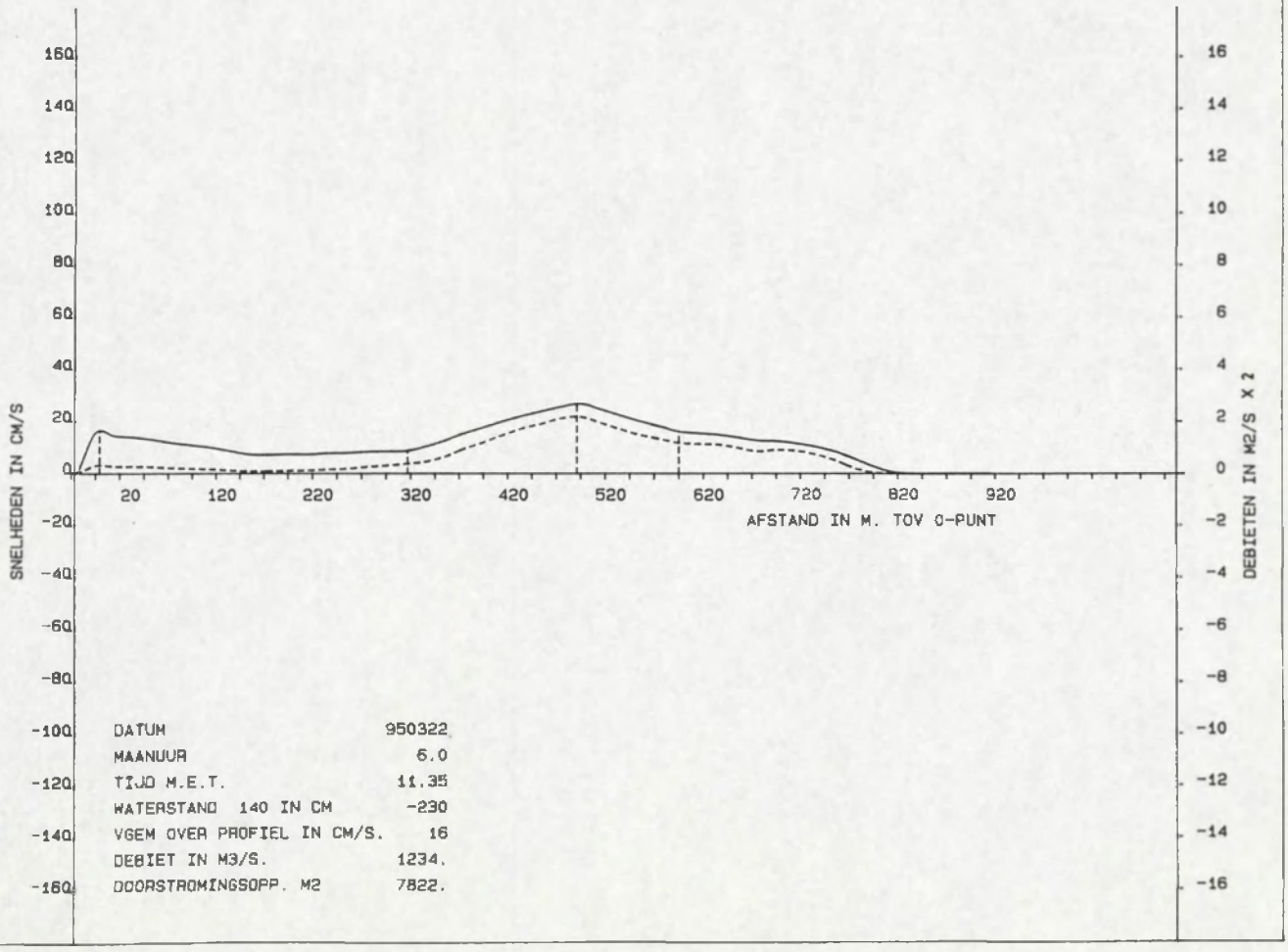

DATUM	950322
MAANUUR	6.0
TIJD M.E.T.	11.35
WATERSTAND 140 IN CM	-230
VGEM OVER PROFIEL IN CM/S.	16
DEBIET IN M3/S.	1234.
DOORSTROMINGSOPP. M2	7822.

Westerschelde raai 11

DEBIET/SNELHEIDSVERDELING RAAI : 2 LOKATIE : -511

G ..... VSIN _____

RIJKSWATERSTAAT
DIRECTIE ZEELAND
MEETDIENST

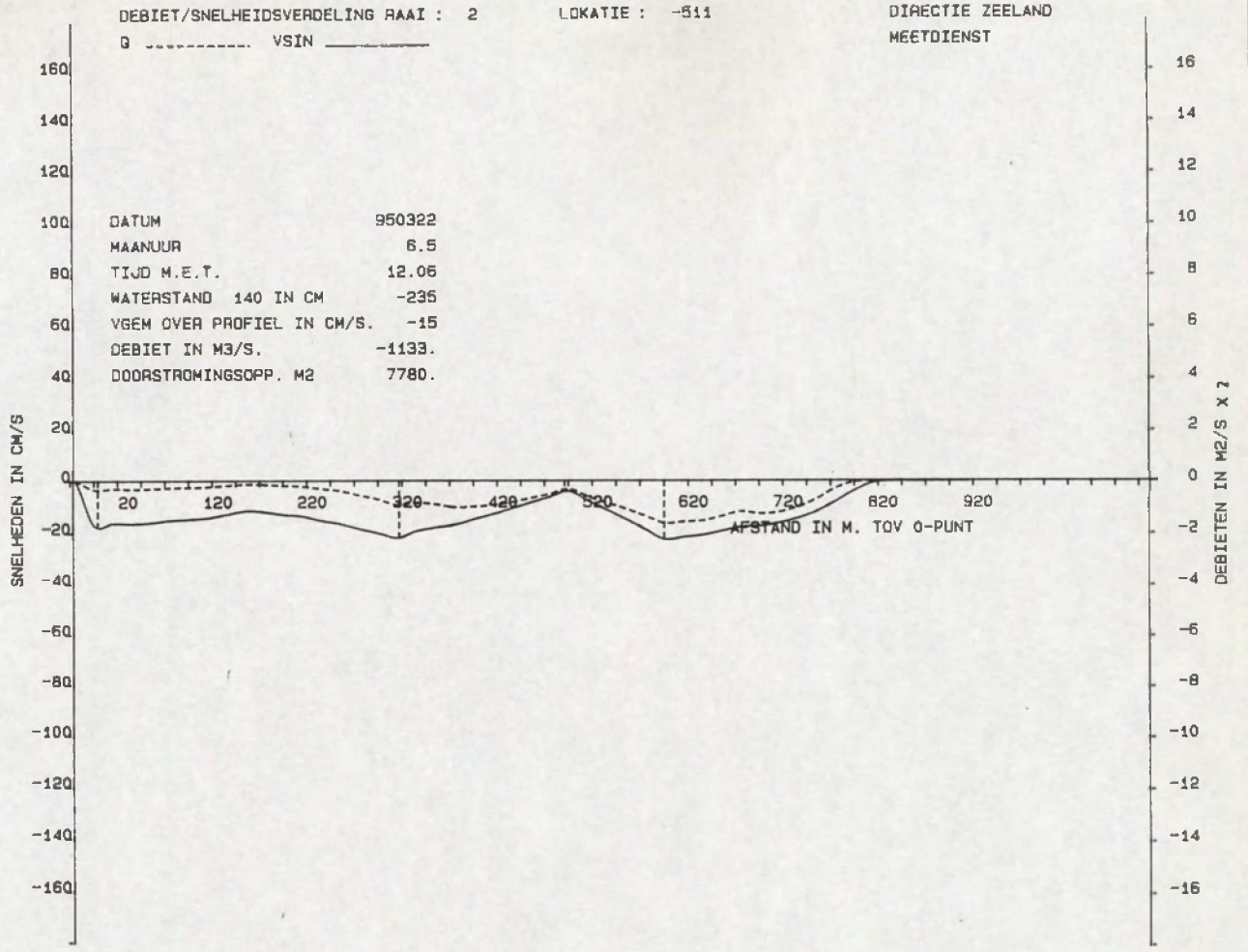

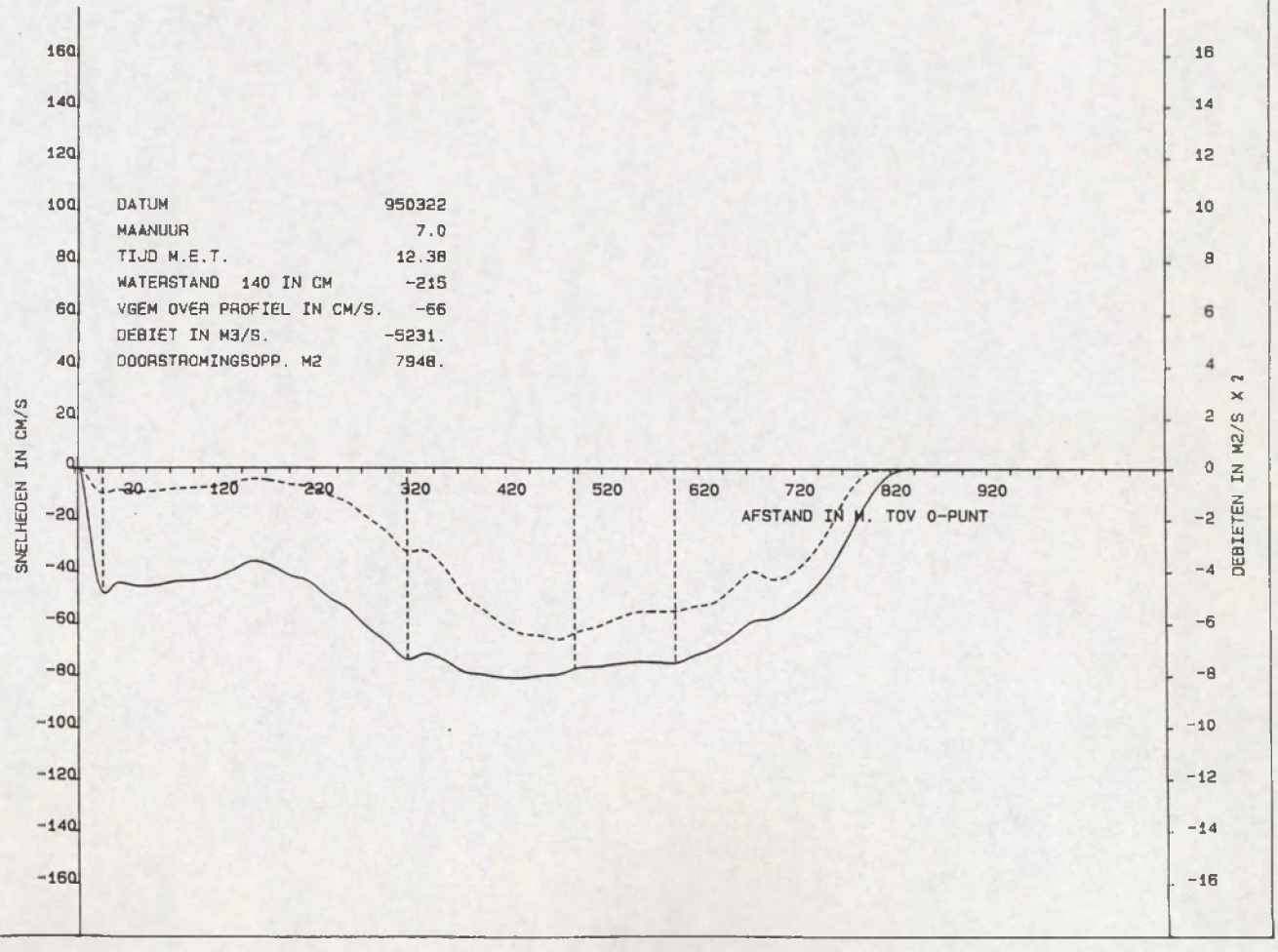

Westerschelde raai 11

DEBIET/SNELHEIDSVERDELING RAAI : 2 LOKATIE : -511

Q ---------- VSIN ————————

RIJKSWATERSTAAT
DIRECTIE ZEELAND
MEETDIENST

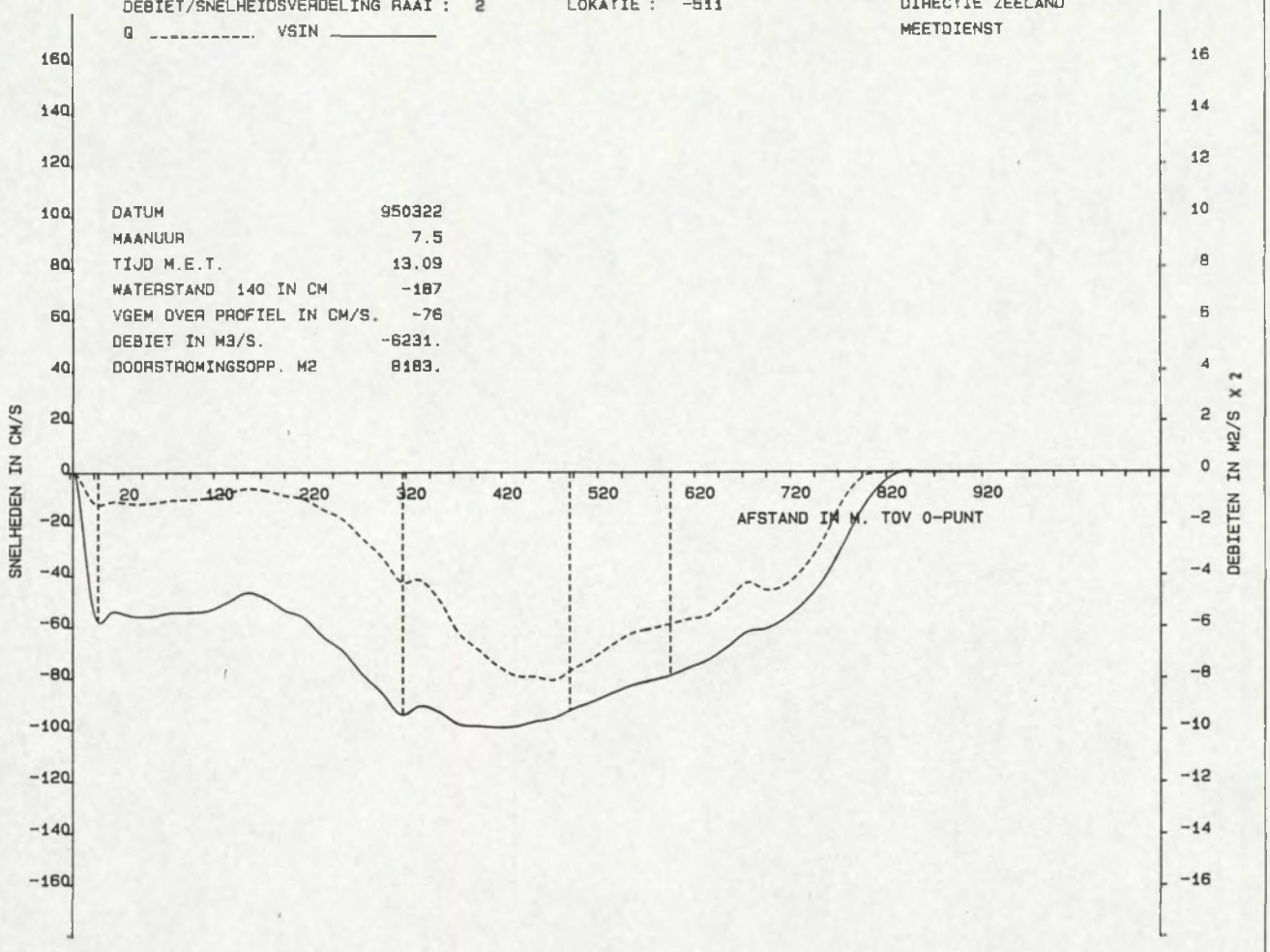

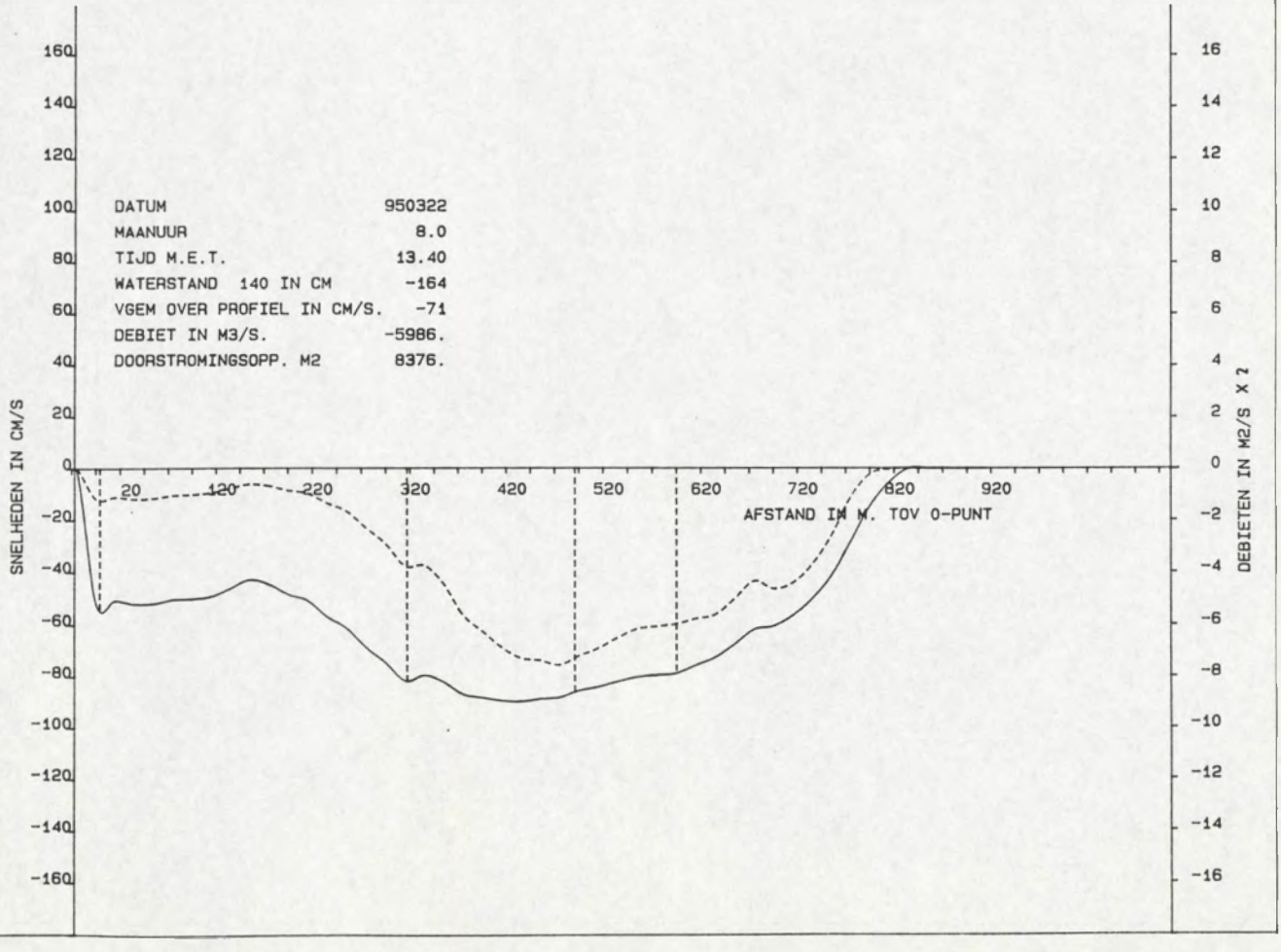

Westerschelde raai 11

DEBIET/SNELHEIDSVERDELING RAAI : 2 LOKATIE : -511

@ ---------- VSIN ----------

RIJKSWATERSTAAT
DIRECTIE ZEELAND
MEETDIENST

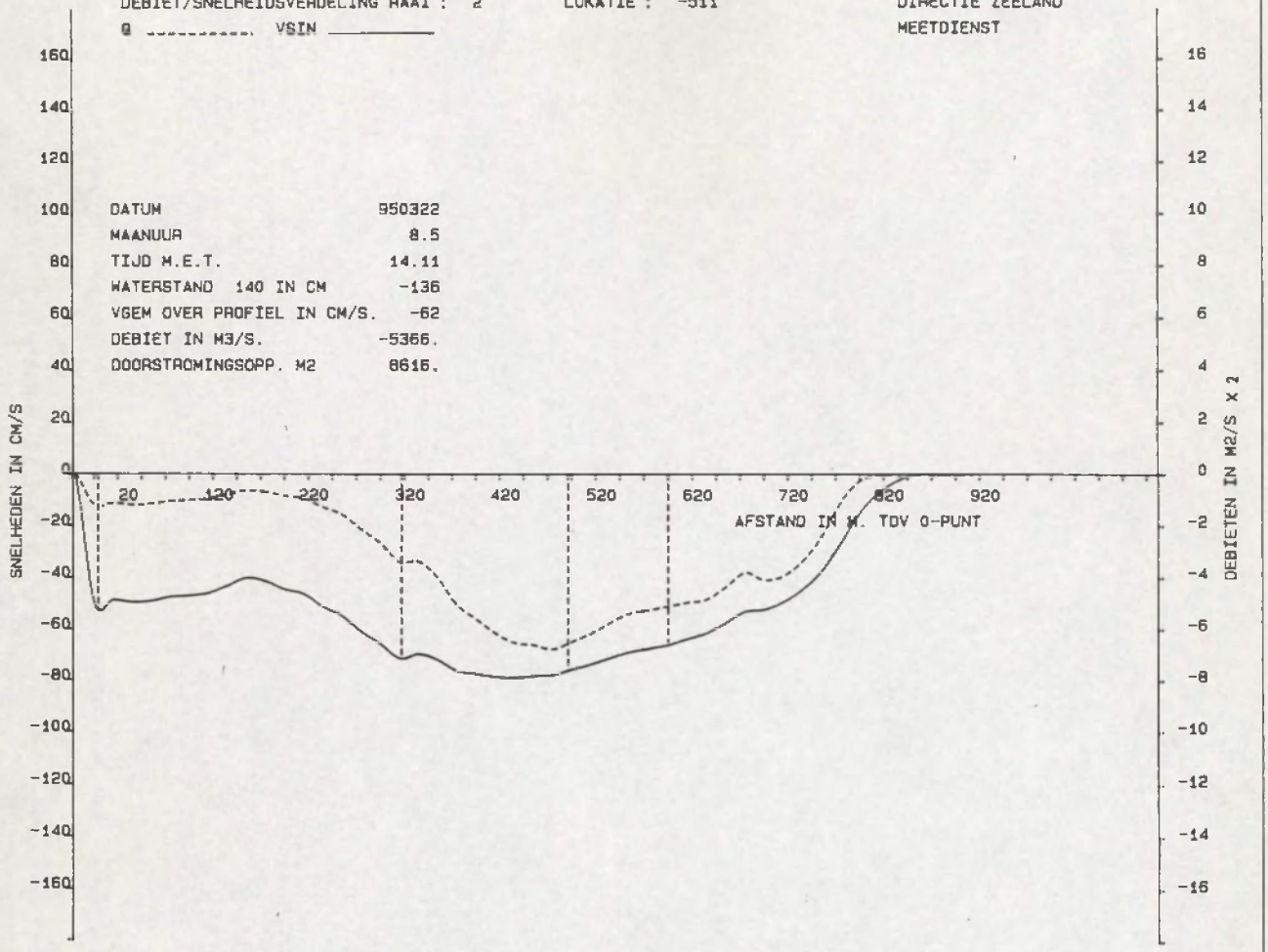

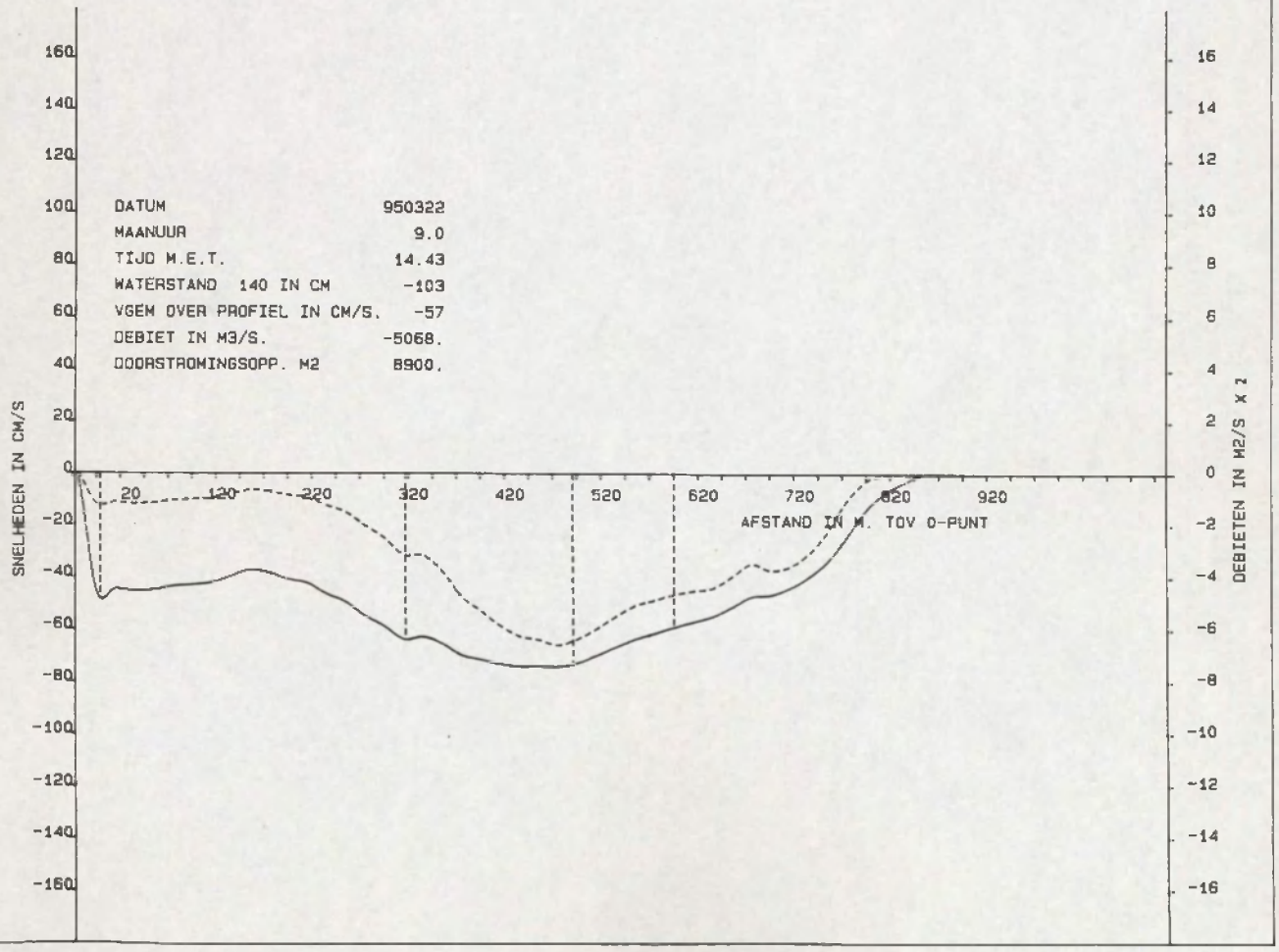

Westerschelde raai 11

DEBIET/SNELHEIDSVERDELING RAAI : 2 LOKATIE : -511

Q ---------- VSIN ————————

RIJKSWATERSTAAT
DIRECTIE ZEELAND
MEETDIENST

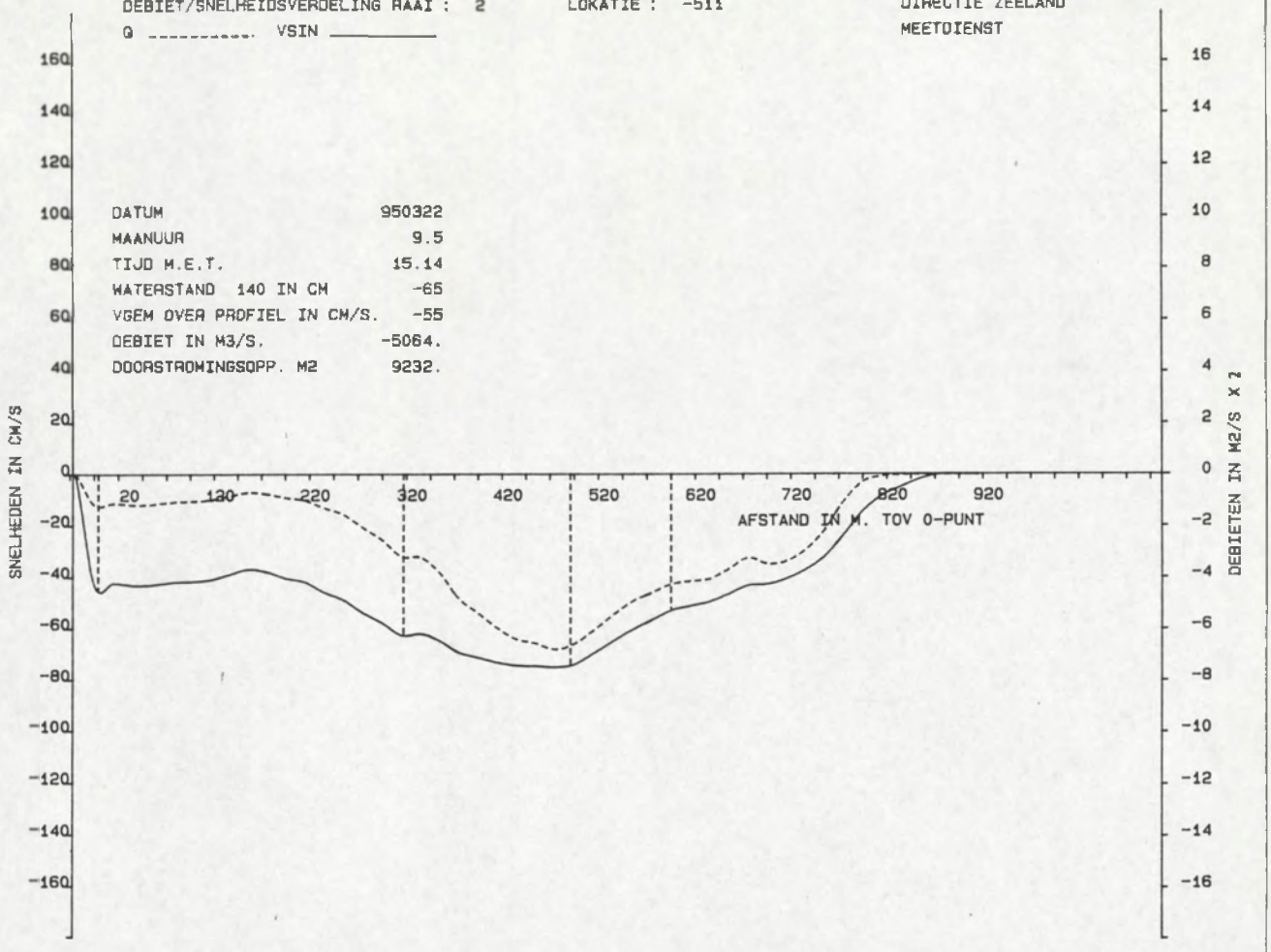

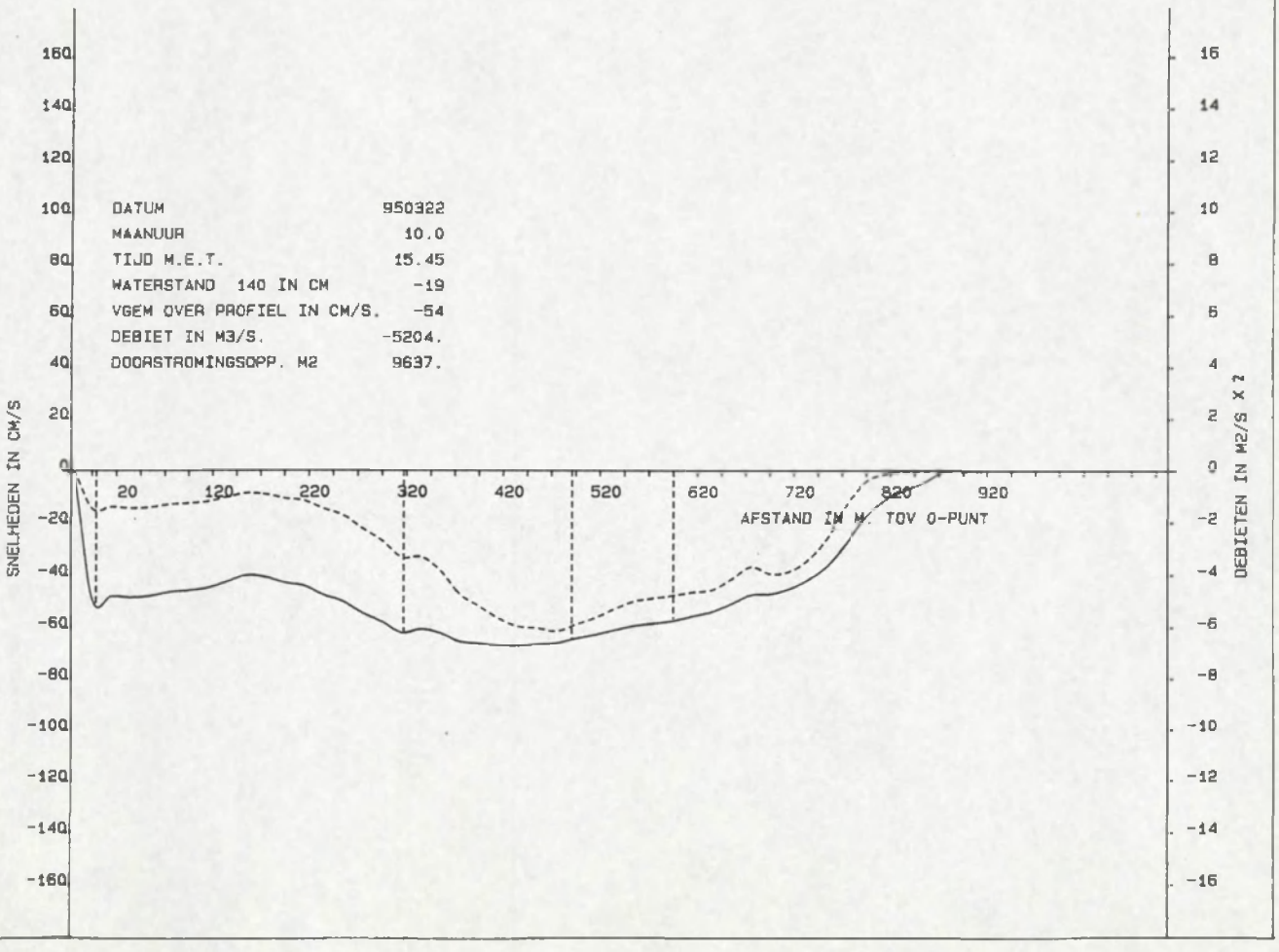

Westerschelde raai 11
DEBIET/SNELHEIDSVERDELING RAAI : 2 LOKATIE : -511
Q ---------- VSIN _____

RIJKSWATERSTAAT
DIRECTIE ZEELAND
MEETDIENST

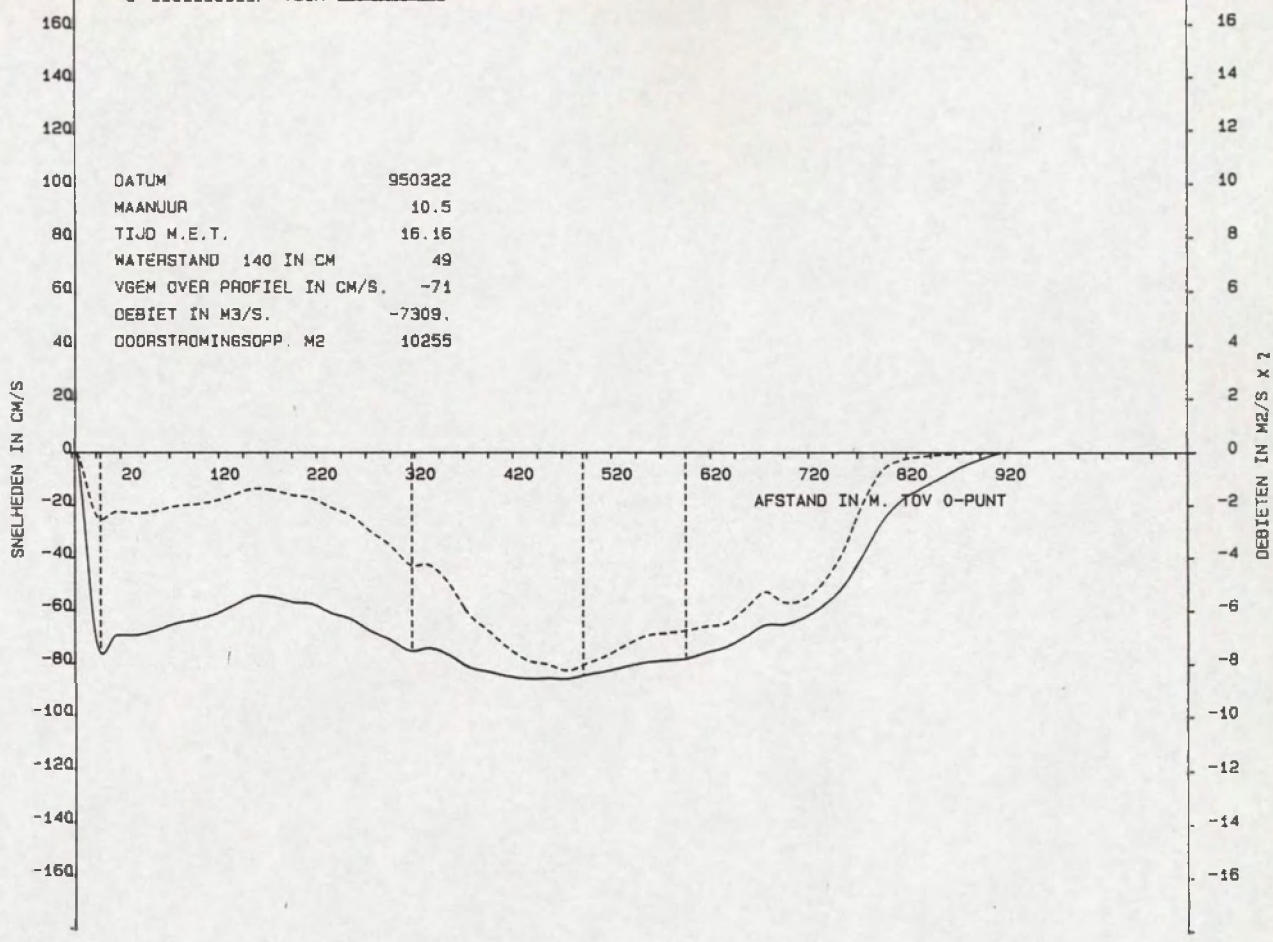

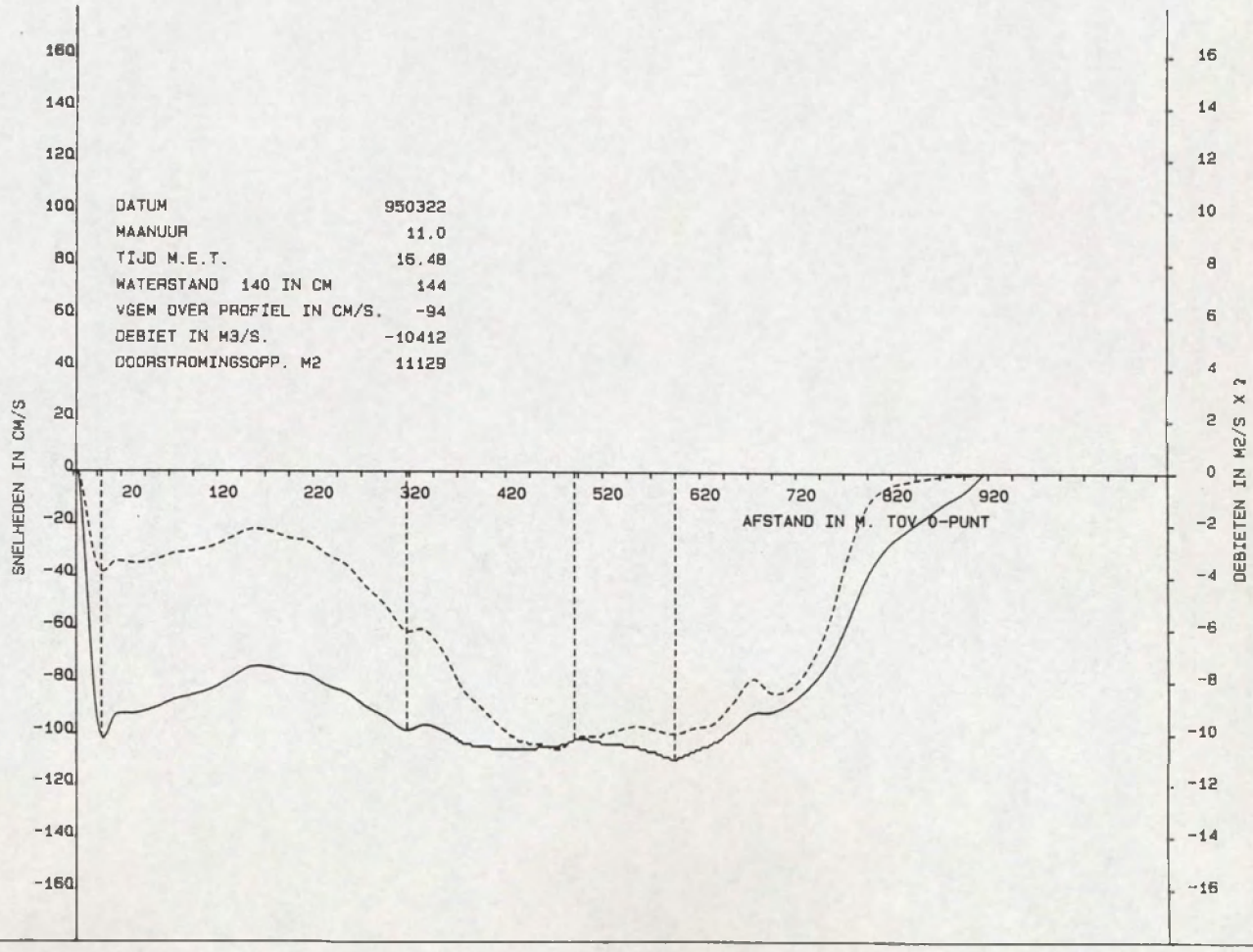

Westerschelde raai 11
DEBIET/SNELHEIDSVERDELING RAAI : 2 LOKATIE : -511
Q ---------- VSIN _____

RIJKSWATERSTAAT
DIRECTIE ZEELAND
MEETDIENST

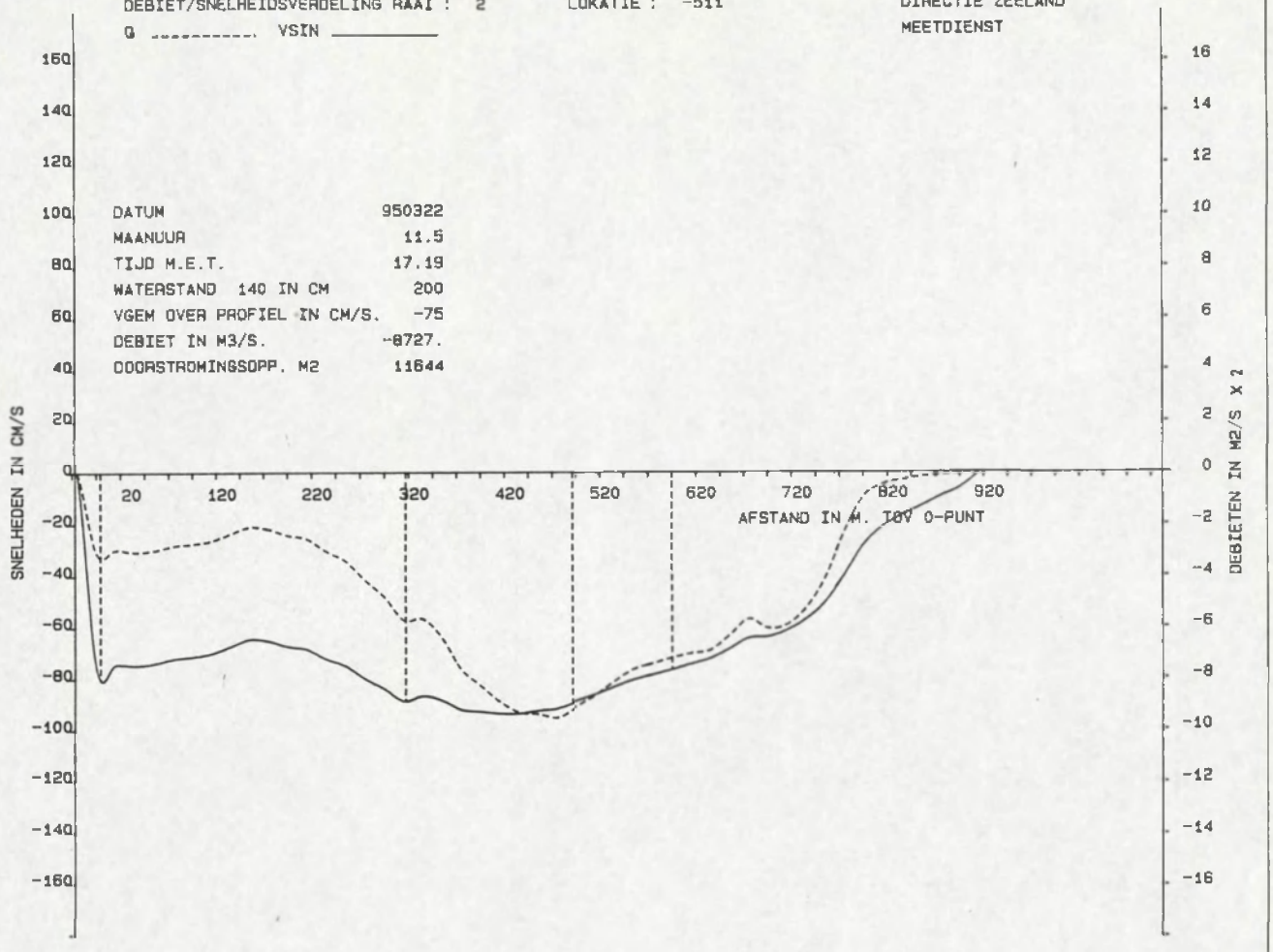

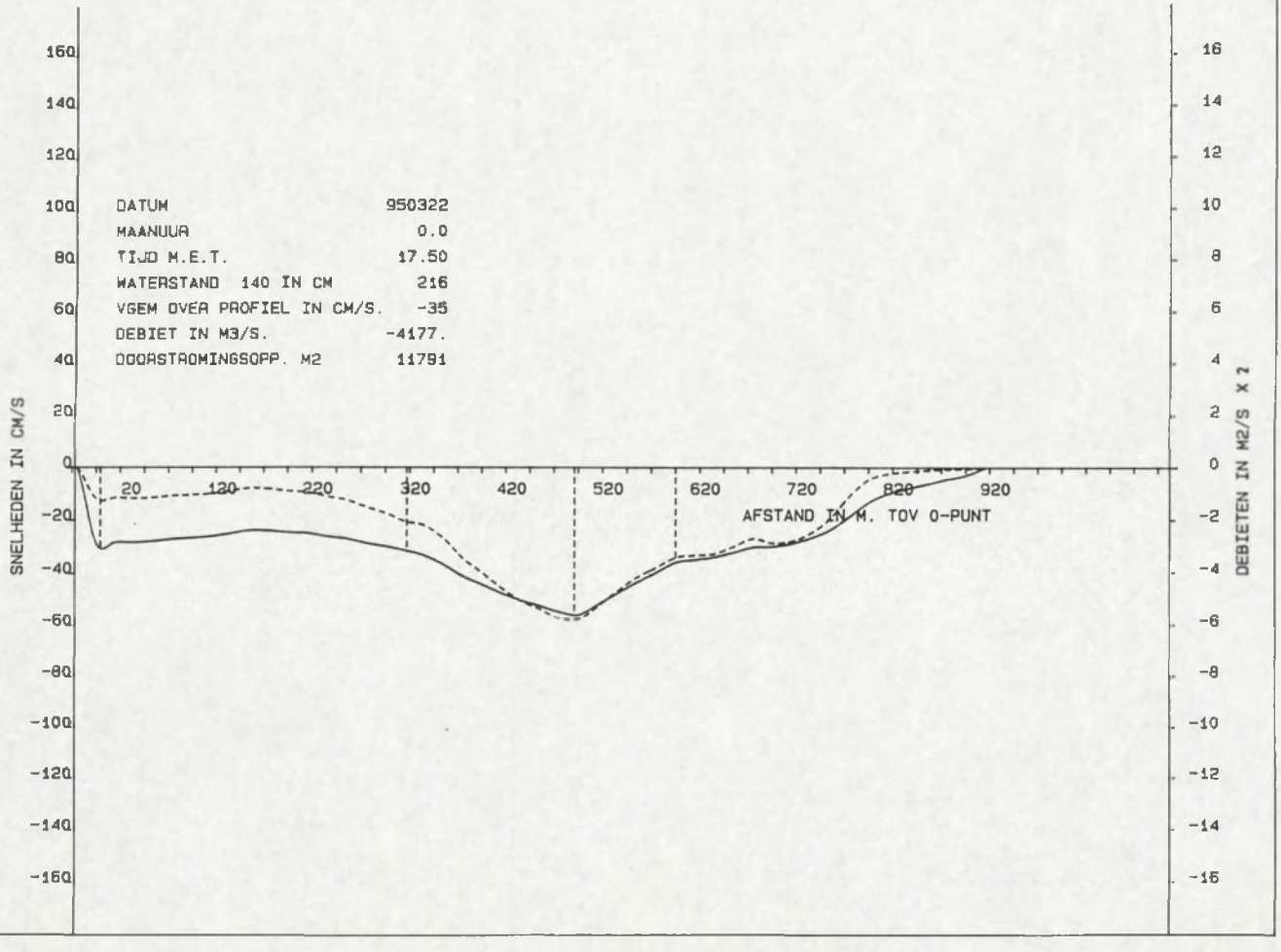

Westerschelde raai 11

DEBIET/SNELHEIDSVERDELING RAAI : 2 LOKATIE : -511

Q ---------- VSIN ————————

RIJKSWATERSTAAT
DIRECTIE ZEELAND
MEETDIENST

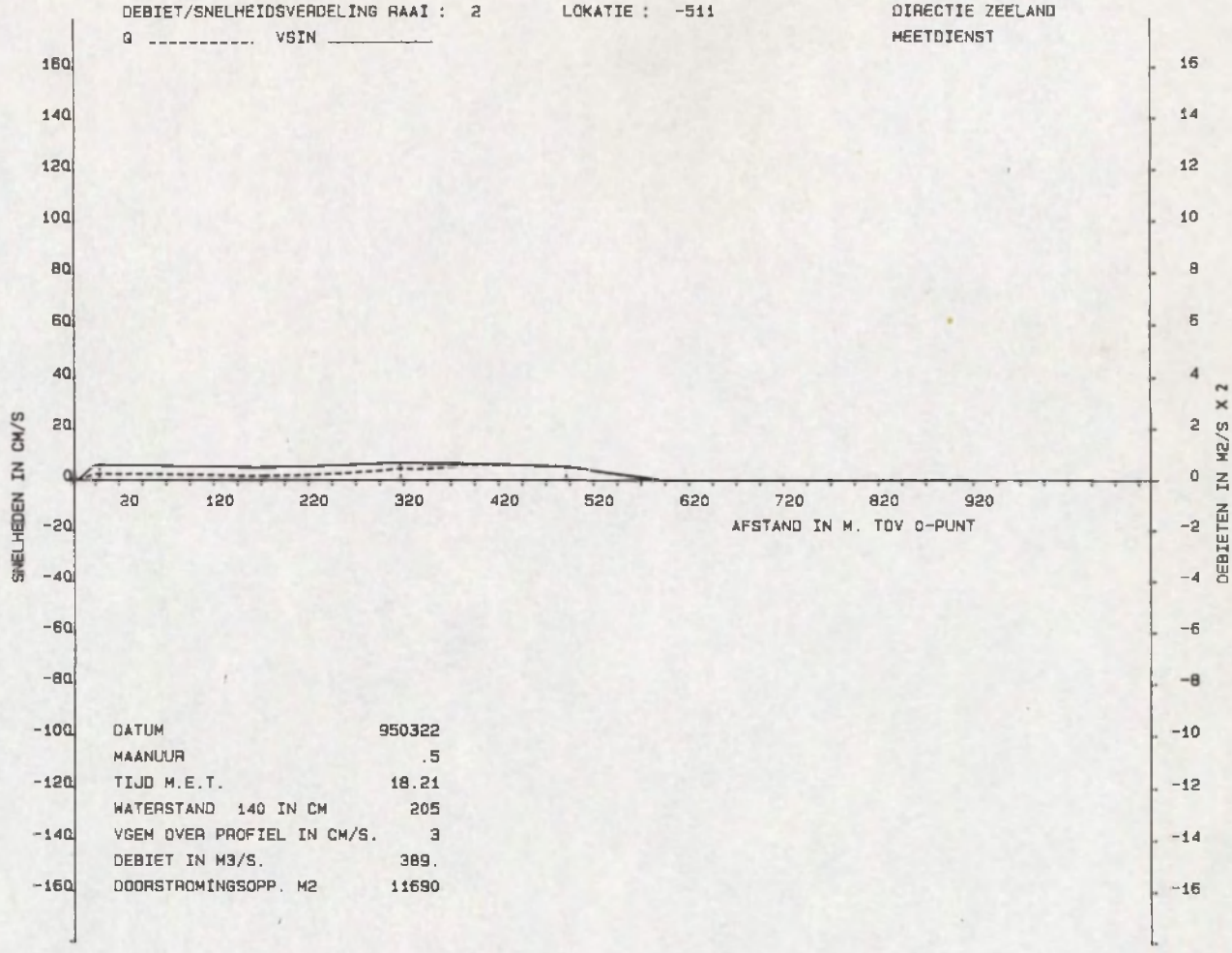

DATUM	950322
MAANUUR	.5
TIJD M.E.T.	18.21
WATERSTAND 140 IN CM	205
VGEM OVER PROFIEL IN CM/S.	3
DEBIET IN M3/S.	389.
DOORSTROMINGSOPP. M2	11690

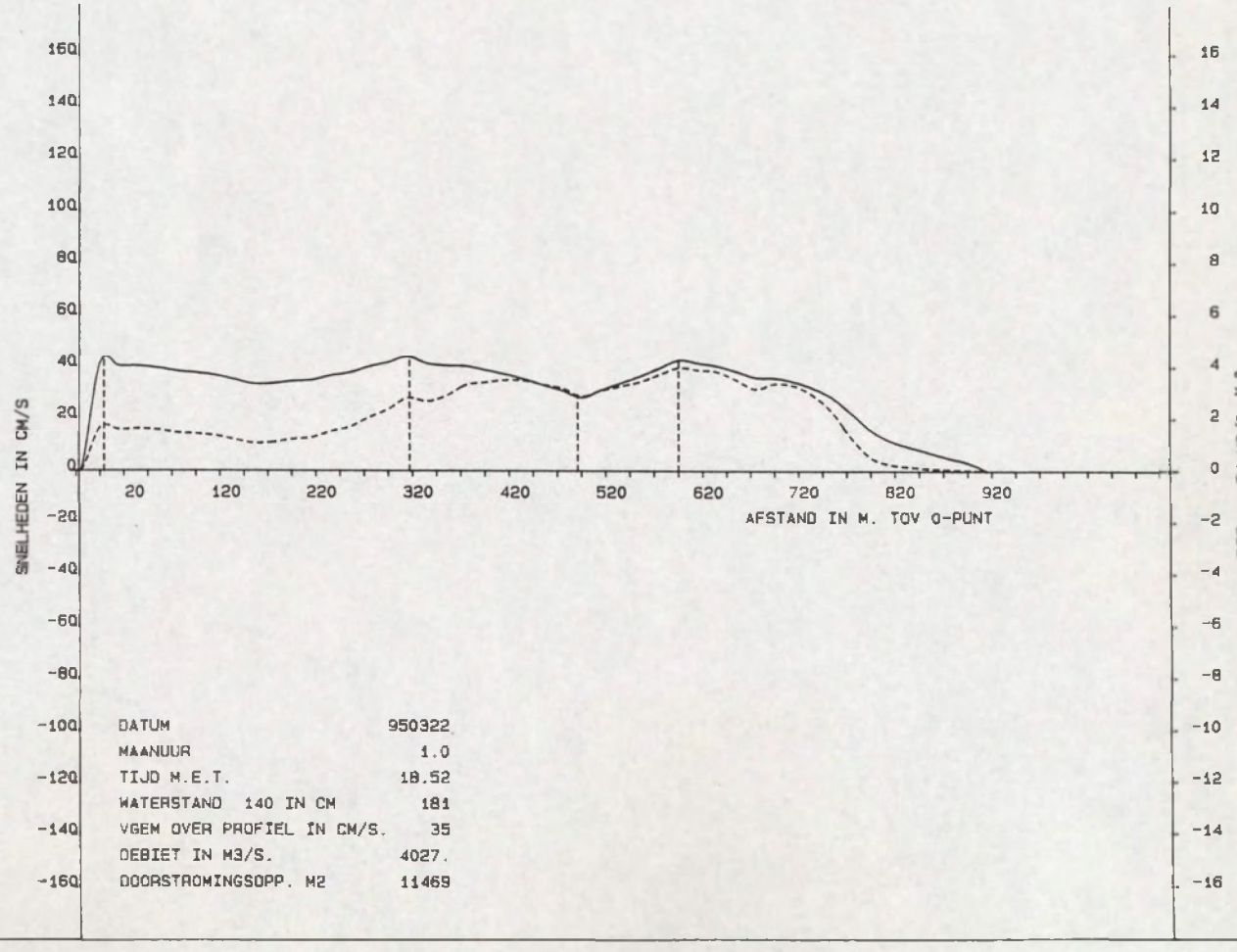

DATUM	950322
MAANUUR	1.0
TIJD M.E.T.	18.52
WATERSTAND 140 IN CM	181
VGEM OVER PROFIEL IN CM/S.	35
DEBIET IN M3/S.	4027.
DOORSTROMINGSOPP. M2	11469

10. Stroombeeld per half-maanuur

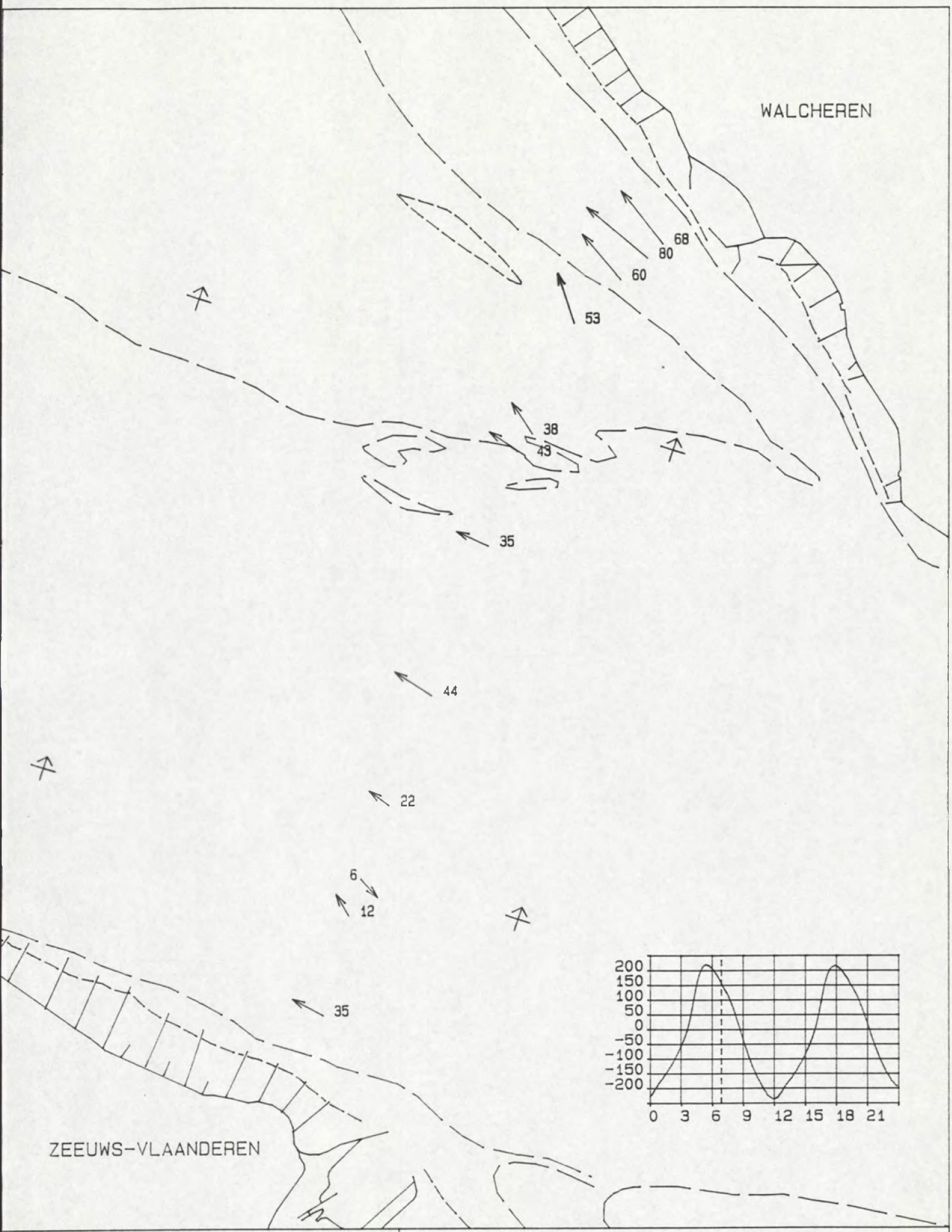

MAANUUR	: 1.5	STROOMMETING DEBIETRAAI 11
TIJD M.E.T.	: 6.54 uur	DATUM : 950322
WATERSTAND VLIS	: 152 cm	RIJKSWATERSTAAT
DIEPTE	: GEMIDDELD	DIRECTIE ZEELAND
SCHAAL	1 : 25000.	MEETDIENST
STROOMSNELHEDEN IN cm/s		

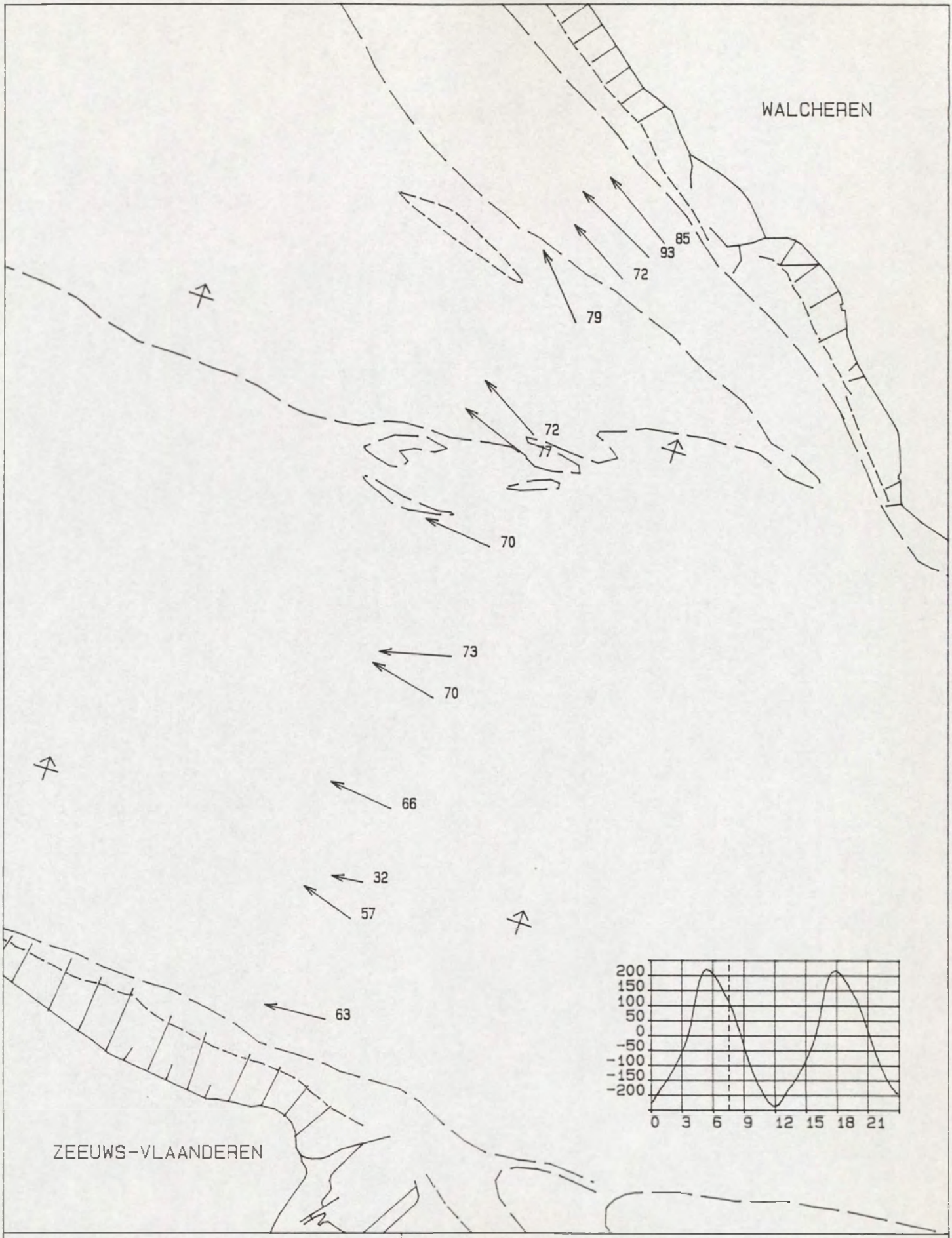

MAANUUR : 2.0	STROOMMETING DEBIETRAAI 11
TIJD M.E.T. : 7.25 uur	DATUM : 950322
WATERSTAND VLIS : 121 cm	RIJKSWATERSTAAT
DIEPTE : GEMIDDELD	DIRECTIE ZEELAND
SCHAAL 1 : 25000.	MEETDIENST
STROOMSNELHEDEN IN cm/s	

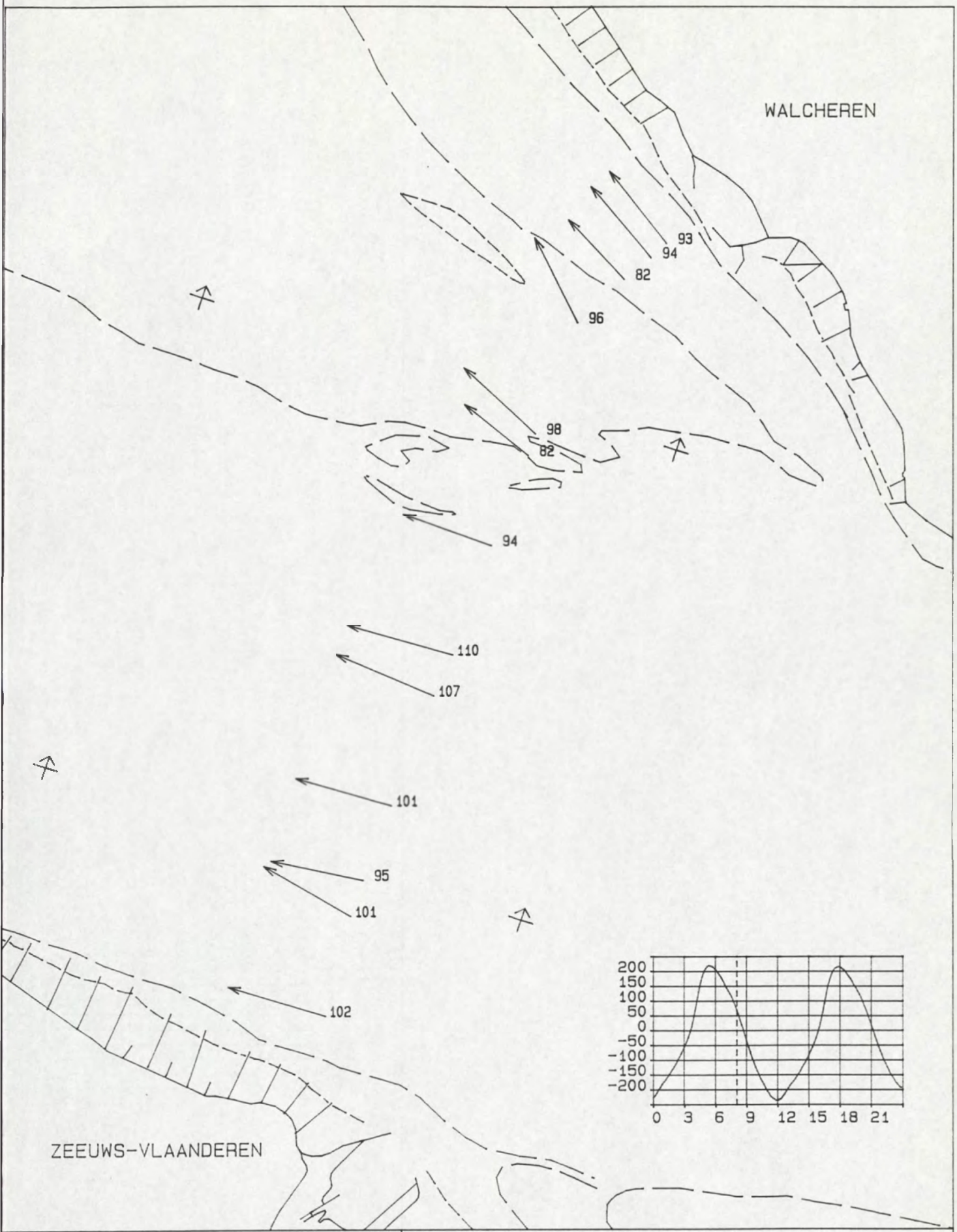

MAANUUR : 2.5	STROOMMETING DEBIETRAAI 11
TIJD M.E.T. : 7.56 uur	DATUM : 950322
WATERSTAND VLIS : 78 cm	RIJKSWATERSTAAT
DIEPTE : GEMIDDELD	DIRECTIE ZEELAND
SCHAAL 1 : 25000.	MEETDIENST
STROOMSNELHEDEN IN cm/s	

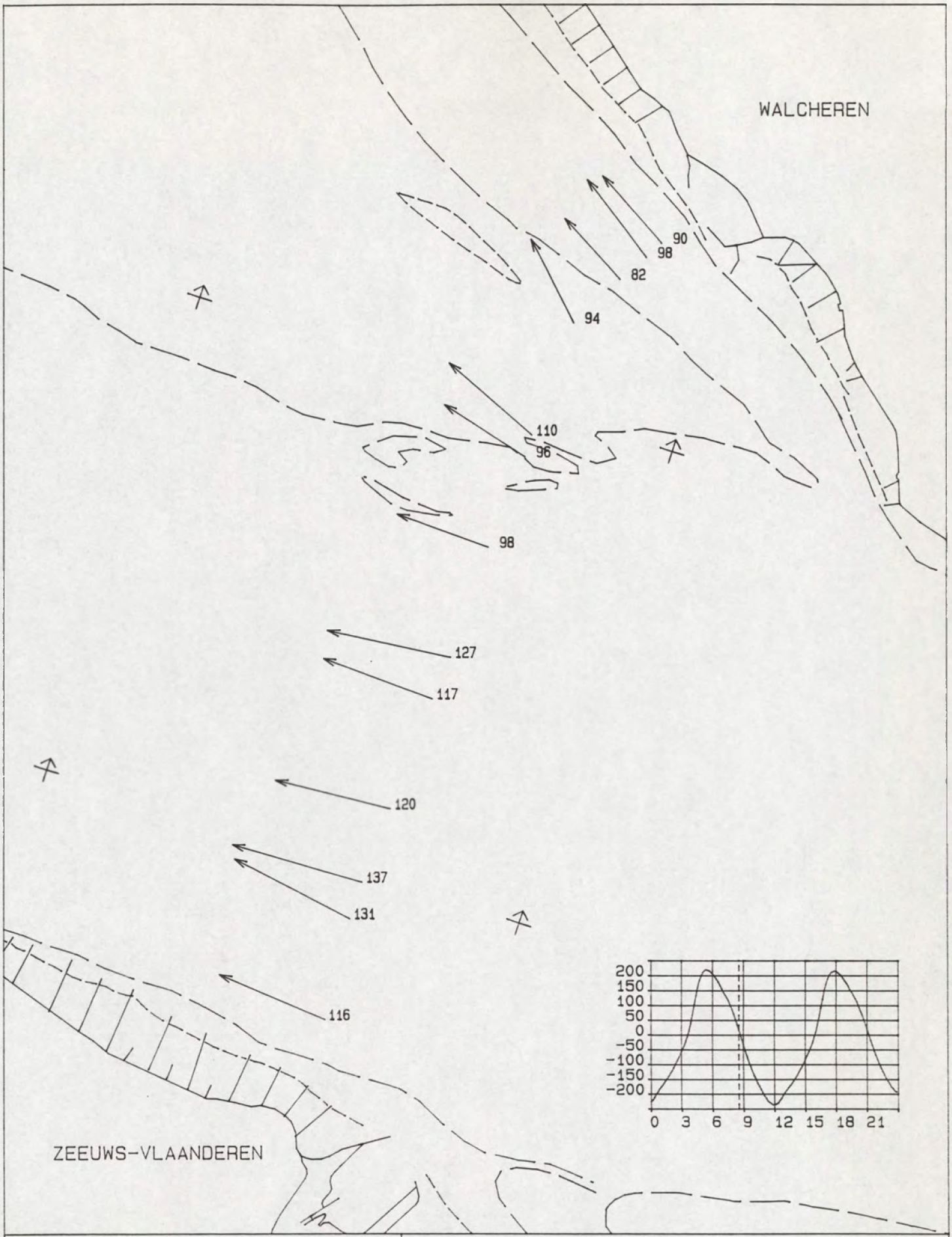

MAANUUR : 3.0	STROOMMETING DEBIETRAAI 11
TIJD M.E.T. : 8.28 uur	DATUM : 950322
WATERSTAND VLIS : 23 cm	RIJKSWATERSTAAT
DIEPTE : GEMIDDELD	DIRECTIE ZEELAND
SCHAAL 1 : 25000.	MEETDIENST
STROOMSNELHEDEN IN cm/s	

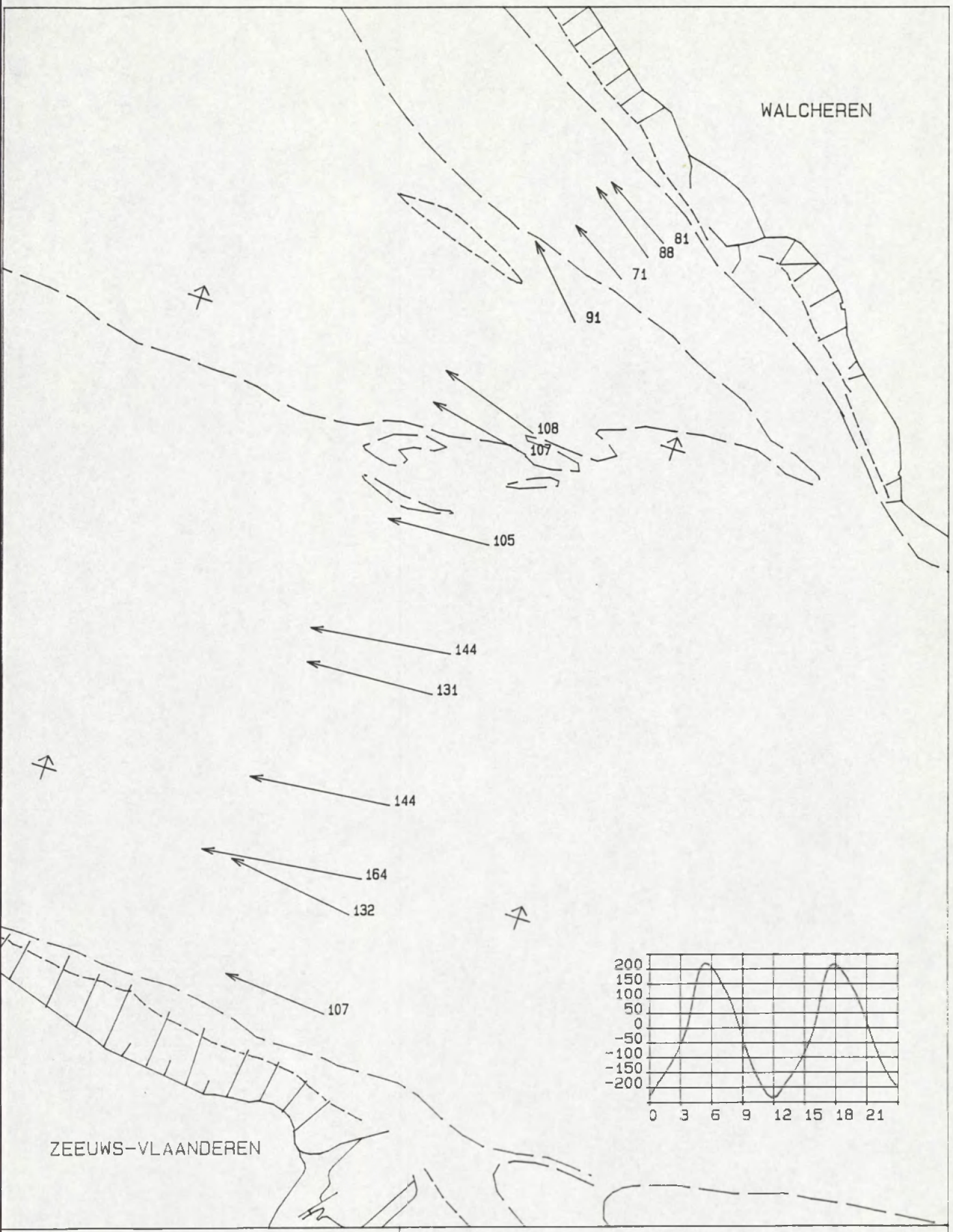

MAANUUR	: 3.5	STROOMMETING DEBIETRAAI 11
TIJD M.E.T.	: 8.59 uur	DATUM : 950322
WATERSTAND VLIS	: -36 cm	RIJKSWATERSTAAT
DIEPTE	: GEMIDDELD	DIRECTIE ZEELAND
SCHAAL	1 : 25000.	MEETDIENST
STROOMSNELHEDEN IN cm/s		

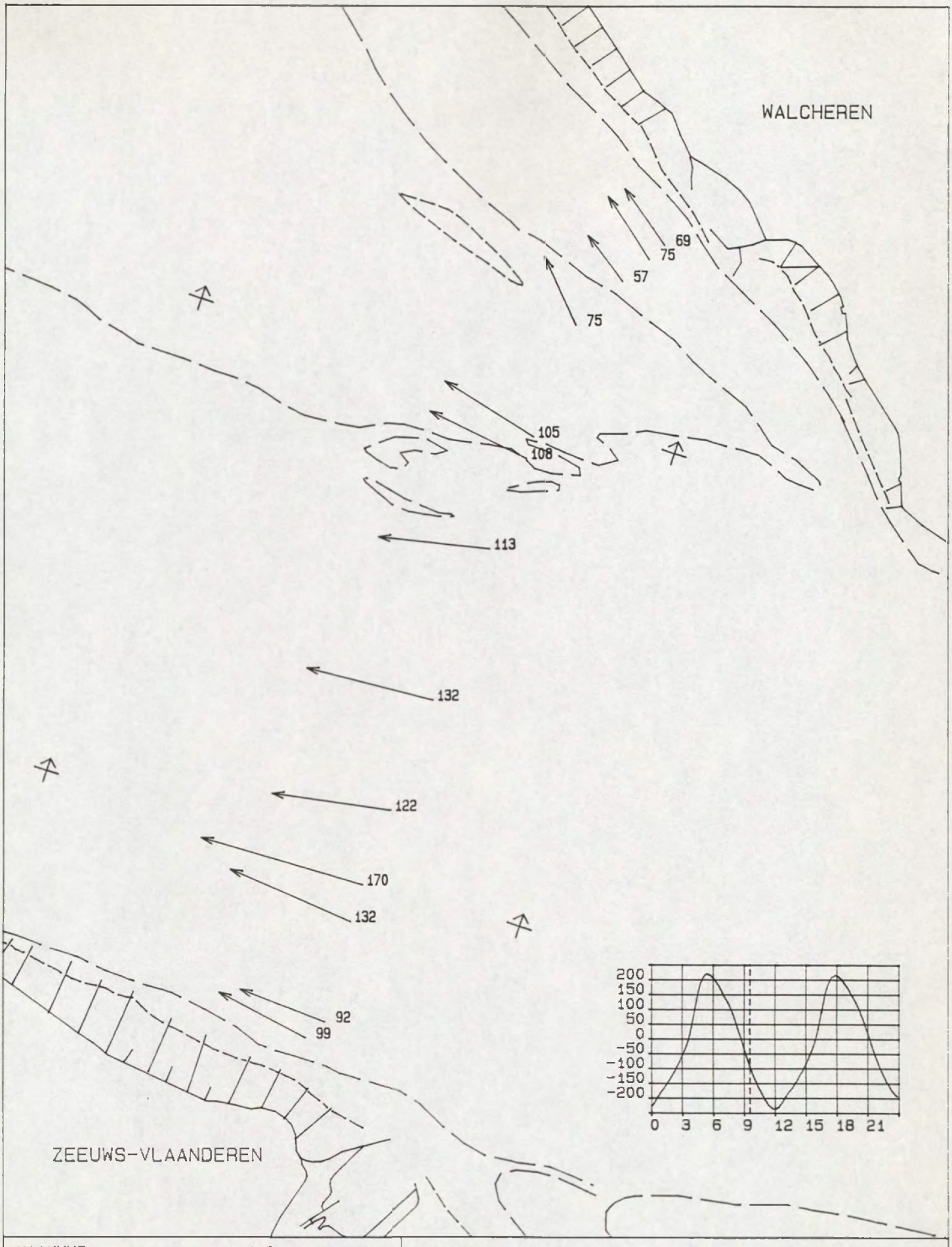

MAANUUR : 4.0	STROOMMETING DEBIETRAAI 11
TIJD M.E.T. : 9.30 uur	DATUM : 950322
WATERSTAND VLIS : -92 cm	RIJKSWATERSTAAT
DIEPTE : GEMIDDELD	DIRECTIE ZEELAND
SCHAAL 1 : 25000.	MEETDIENST
STROOMSNELHEDEN IN cm/s	

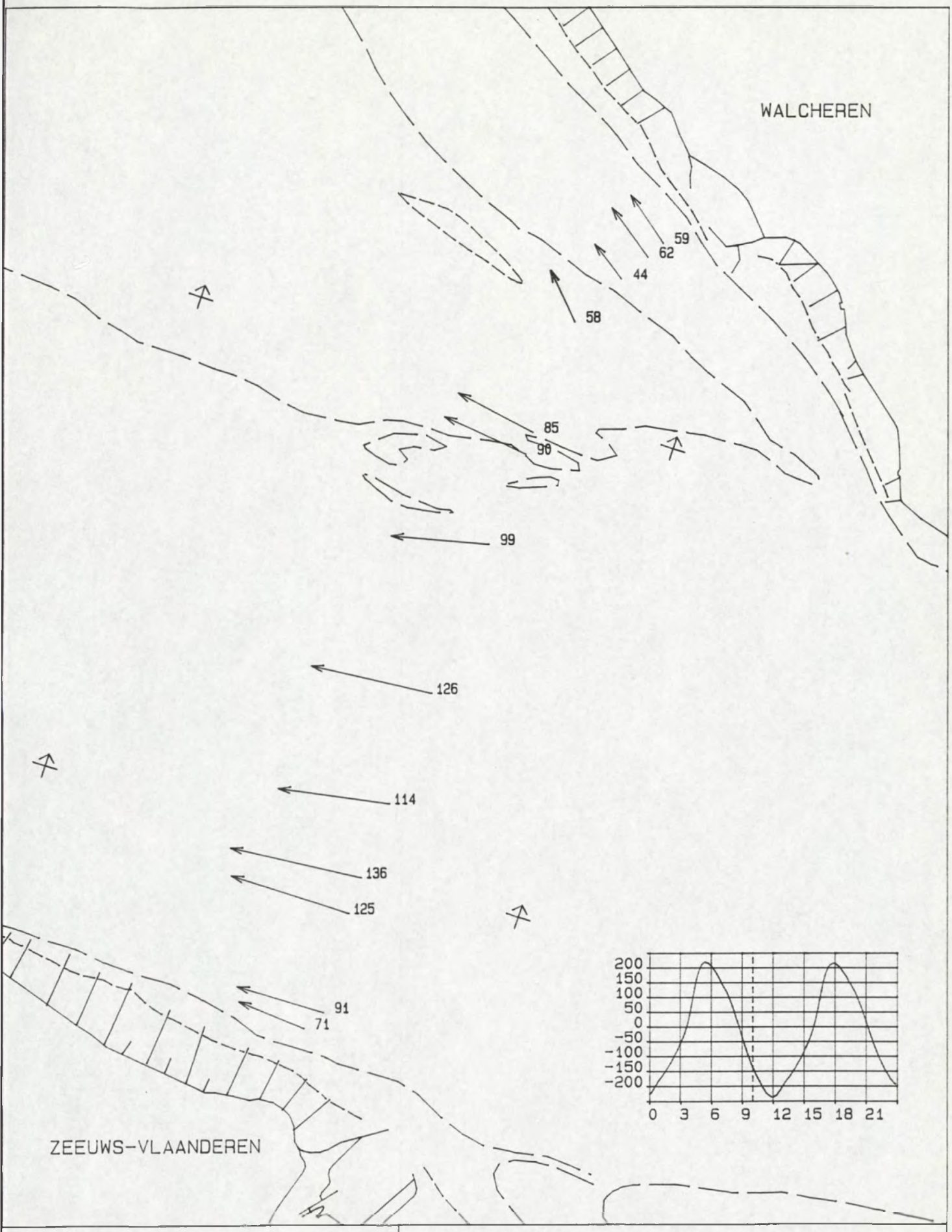

MAANUUR : 4.5	STROOMMETING DEBIETRAAI 11
TIJD M.E.T. : 10.01 uur	DATUM : 950322
WATERSTAND VLIS : -137 cm	RIJKSWATERSTAAT
DIEPTE : GEMIDDELD	DIRECTIE ZEELAND
SCHAAL 1 : 25000.	MEETDIENST
STROOMSNELHEDEN IN cm/s	

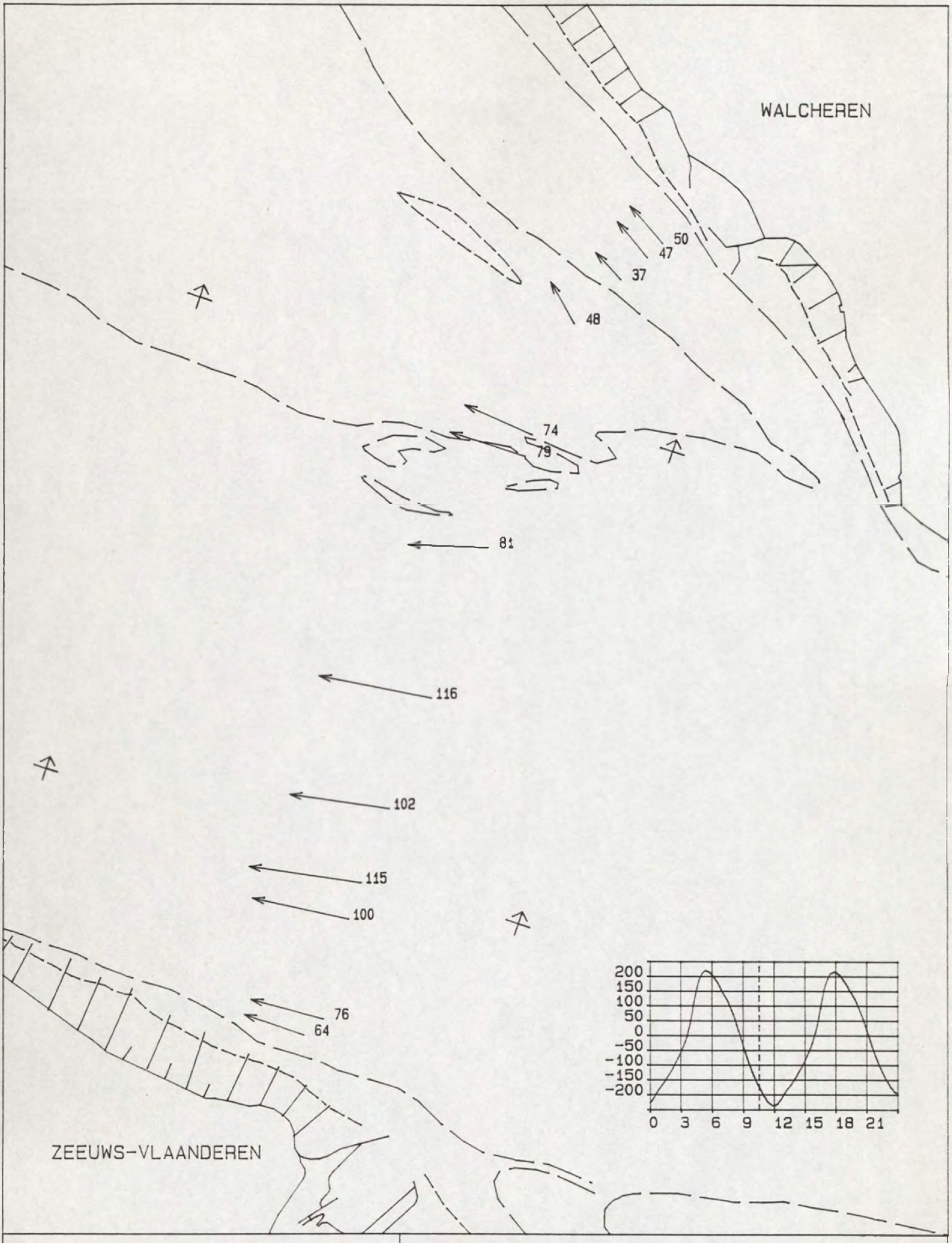

MAANUUR : 5.0	STROOMMETING DEBIETRAAI 11
TIJD M.E.T. : 10.33 uur	DATUM : 950322
WATERSTAND VLIS : -175 cm	RIJKSWATERSTAAT
DIEPTE : GEMIDDELD	DIRECTIE ZEELAND
SCHAAL 1 : 25000.	MEETDIENST
STROOMSNELHEDEN IN cm/s	

WALCHEREN

40
45
27
34
57
63
64
137
113
84
112
86
62
50

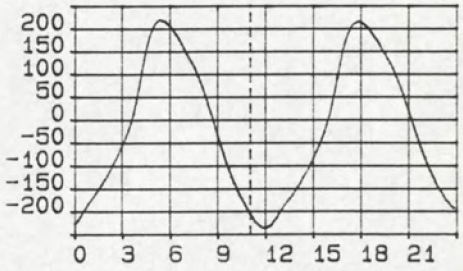

ZEEUWS-VLAANDEREN

MAANUUR : 5.5	STROOMMETING DEBIETRAAI 11
TIJD M.E.T. : 11.04 uur	DATUM : 950322
WATERSTAND VLIS : -208 cm	RIJKSWATERSTAAT
DIEPTE : GEMIDDELD	DIRECTIE ZEELAND
SCHAAL 1 : 25000.	MEETDIENST
STROOMSNELHEDEN IN cm/s	

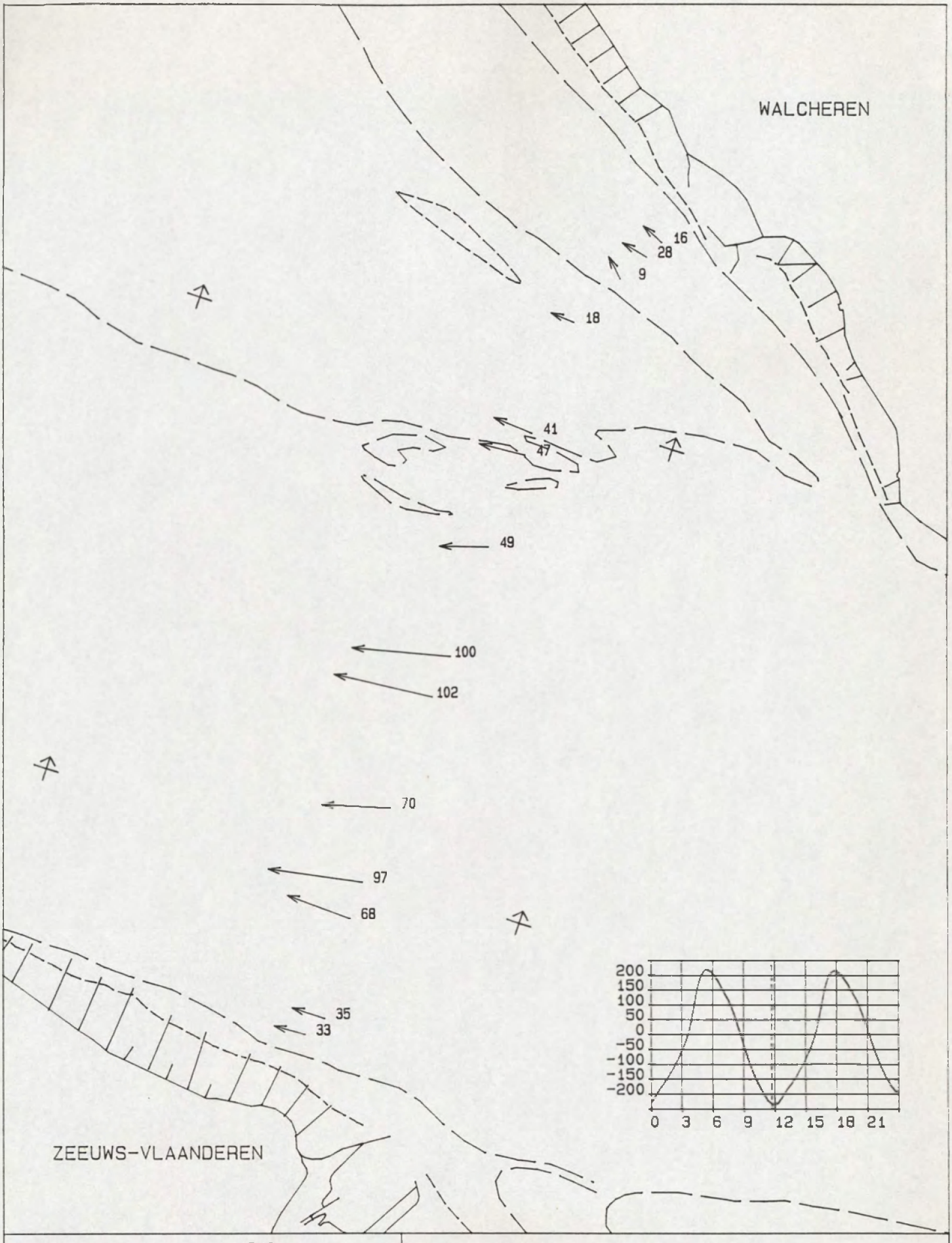

MAANUUR : 6.0	STROOMMETING DEBIETRAAI 11
TIJD M.E.T. : 11.35 uur	DATUM : 950322
WATERSTAND VLIS : -230 cm	RIJKSWATERSTAAT
DIEPTE : GEMIDDELD	DIRECTIE ZEELAND
SCHAAL 1 : 25000.	MEETDIENST
STROOMSNELHEDEN IN cm/s	

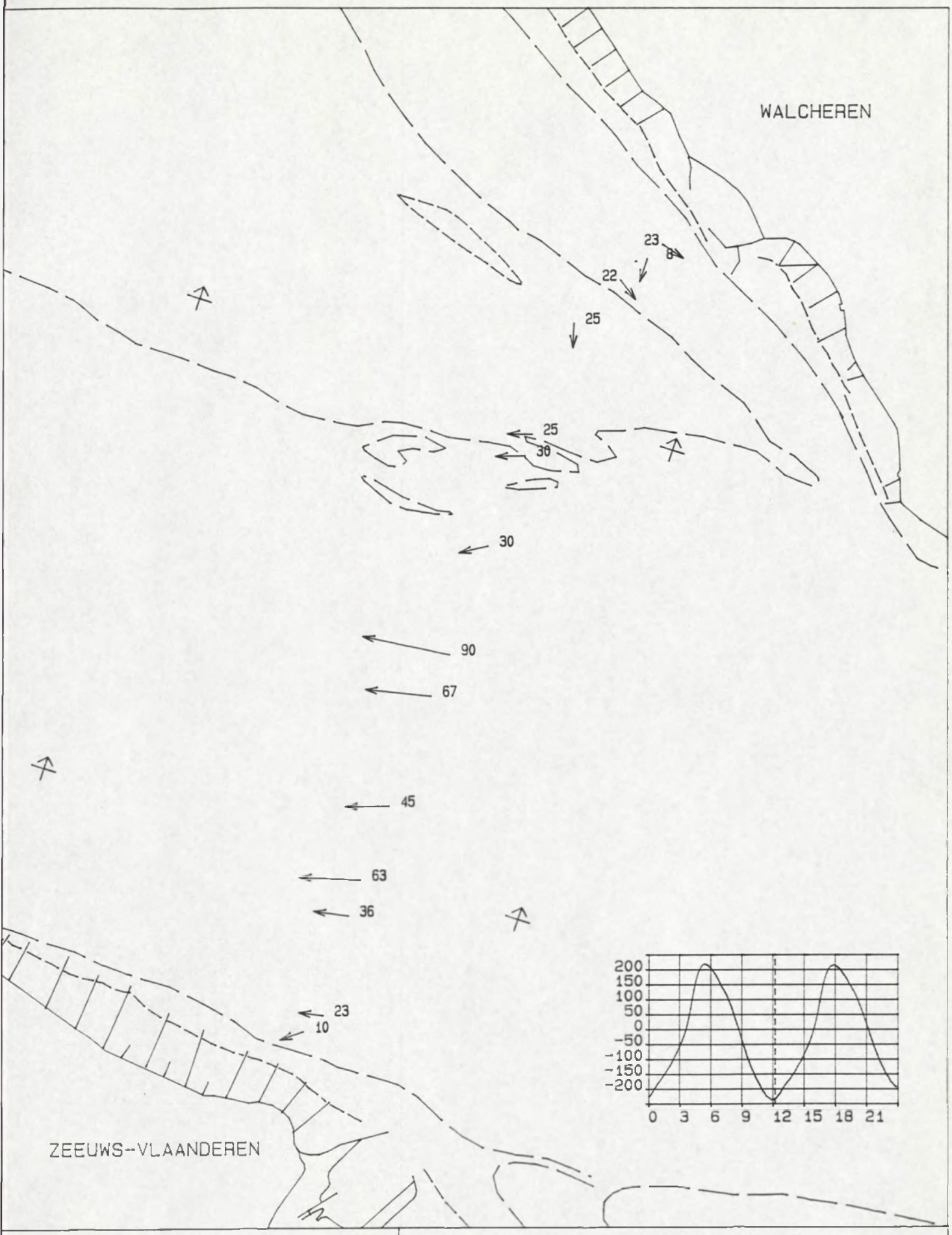

MAANUUR : 6.5	STROOMMETING DEBIETRAAI 11
TIJD M.E.T. : 12.06 uur	DATUM : 950322
WATERSTAND VLIS : -235 cm	RIJKSWATERSTAAT
DIEPTE : GEMIDDELD	DIRECTIE ZEELAND
SCHAAL 1 : 25000.	MEETDIENST
STROOMSNELHEDEN IN cm/s	

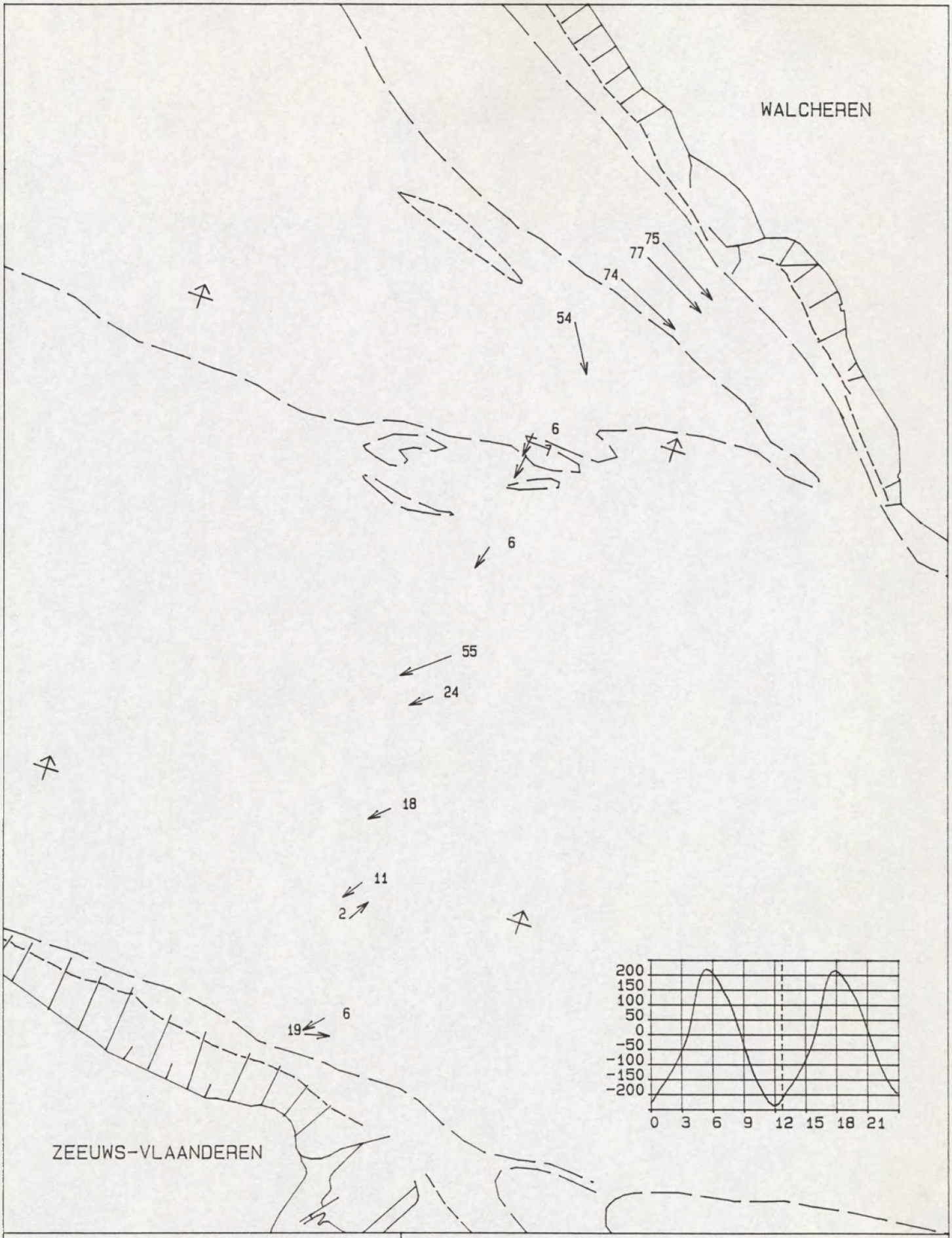

MAANUUR : 7.0	STROOMMETING DEBIETRAAI 11
TIJD M.E.T. : 12.38 uur	DATUM : 950322
WATERSTAND VLIS : -215 cm	RIJKSWATERSTAAT
DIEPTE : GEMIDDELD	DIRECTIE ZEELAND
SCHAAL 1 : 25000.	MEETDIENST
STROOMSNELHEDEN IN cm/s	

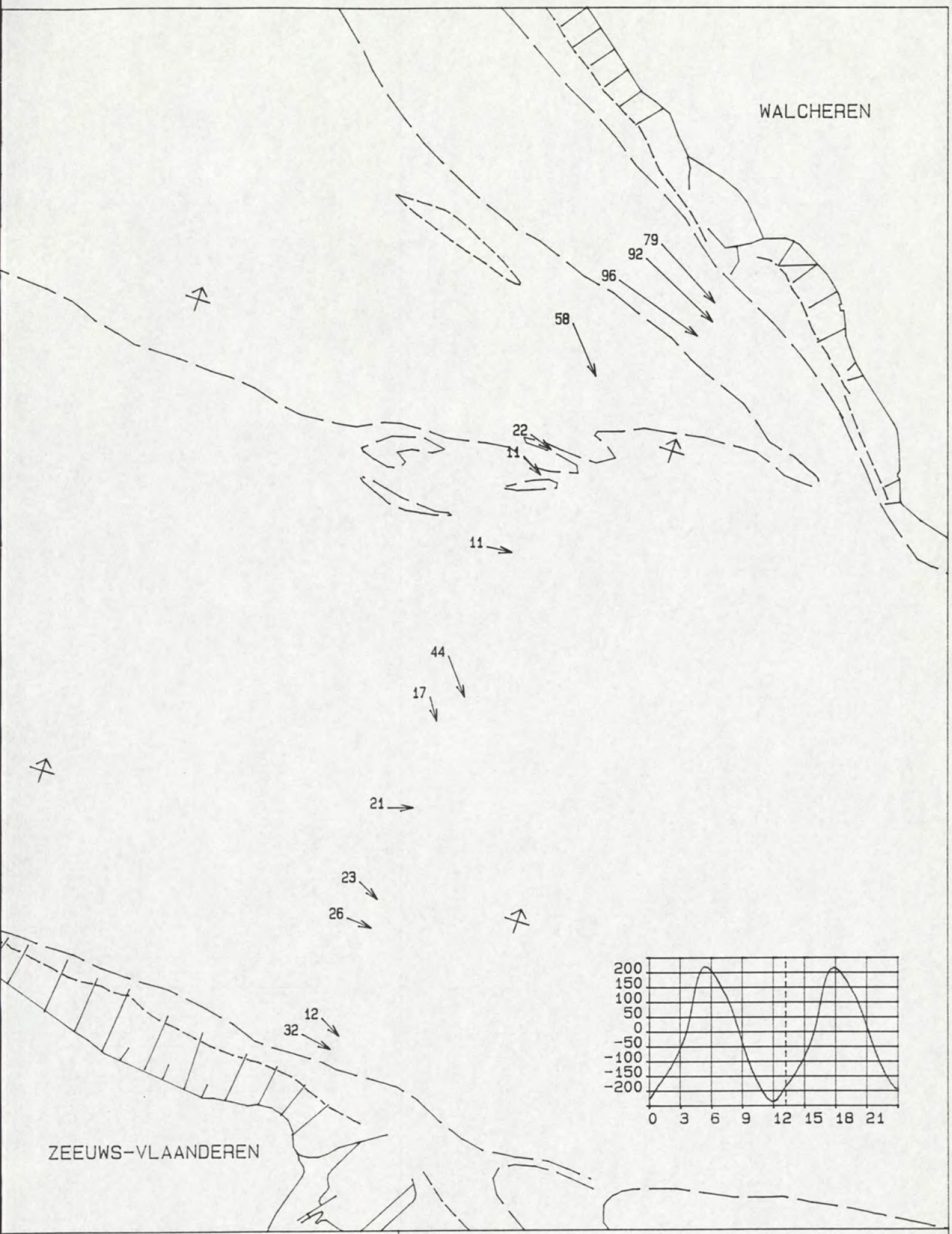

MAANUUR : 7.5	STROOMMETING DEBIETRAAI 11
TIJD M.E.T. : 13.09 uur	DATUM : 950322
WATERSTAND VLIS : -187 cm	RIJKSWATERSTAAT
DIEPTE : GEMIDDELD	DIRECTIE ZEELAND
SCHAAL 1 : 25000.	MEETDIENST
STROOMSNELHEDEN IN cm/s	

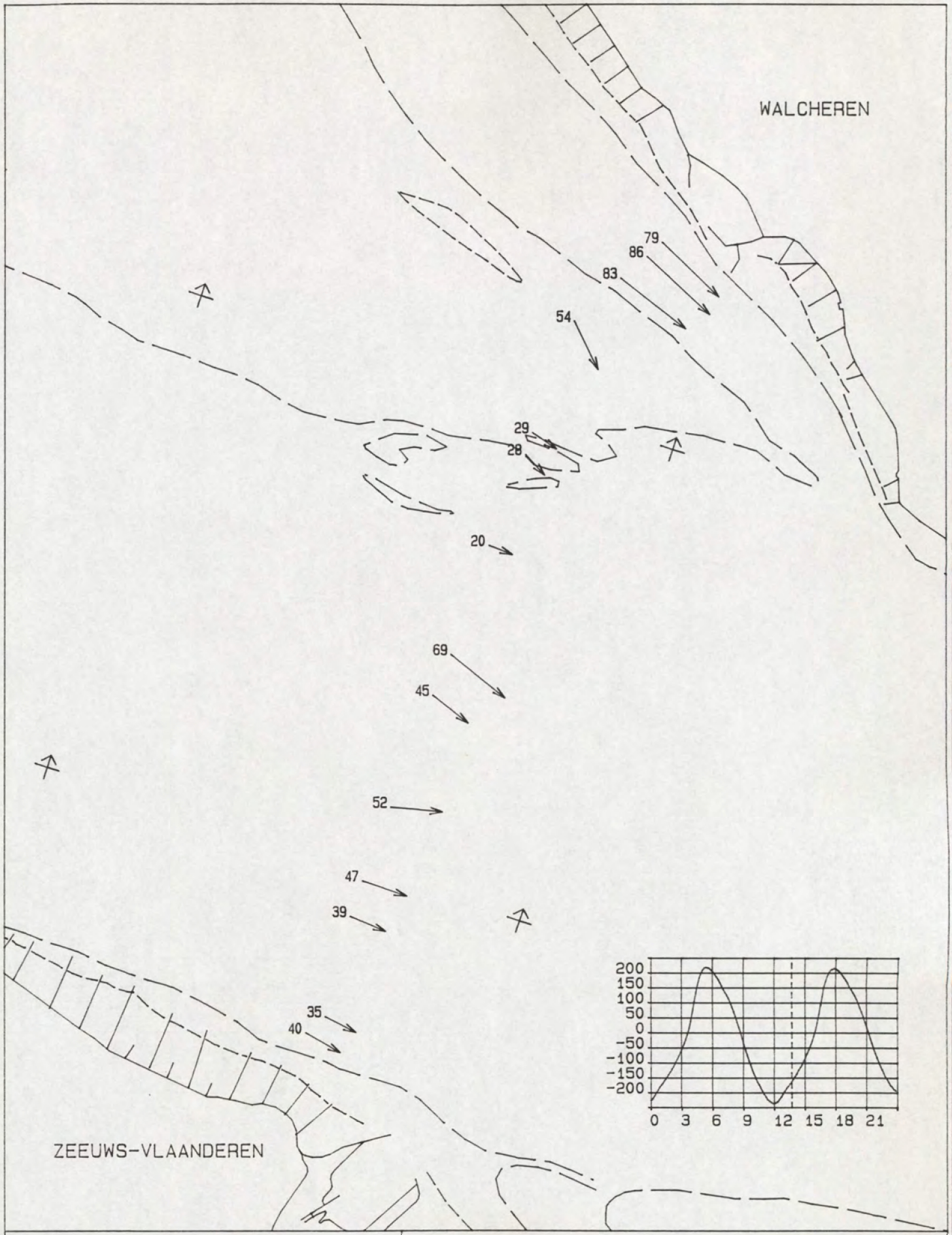

MAANUUR : 8.0	STROOMMETING DEBIETRAAI 11
TIJD M.E.T. : 13.40 uur	DATUM : 950322
WATERSTAND VLIS : -164 cm	RIJKSWATERSTAAT
DIEPTE : GEMIDDELD	DIRECTIE ZEELAND
SCHAAL 1 : 25000.	MEETDIENST
STROOMSNELHEDEN IN cm/s	

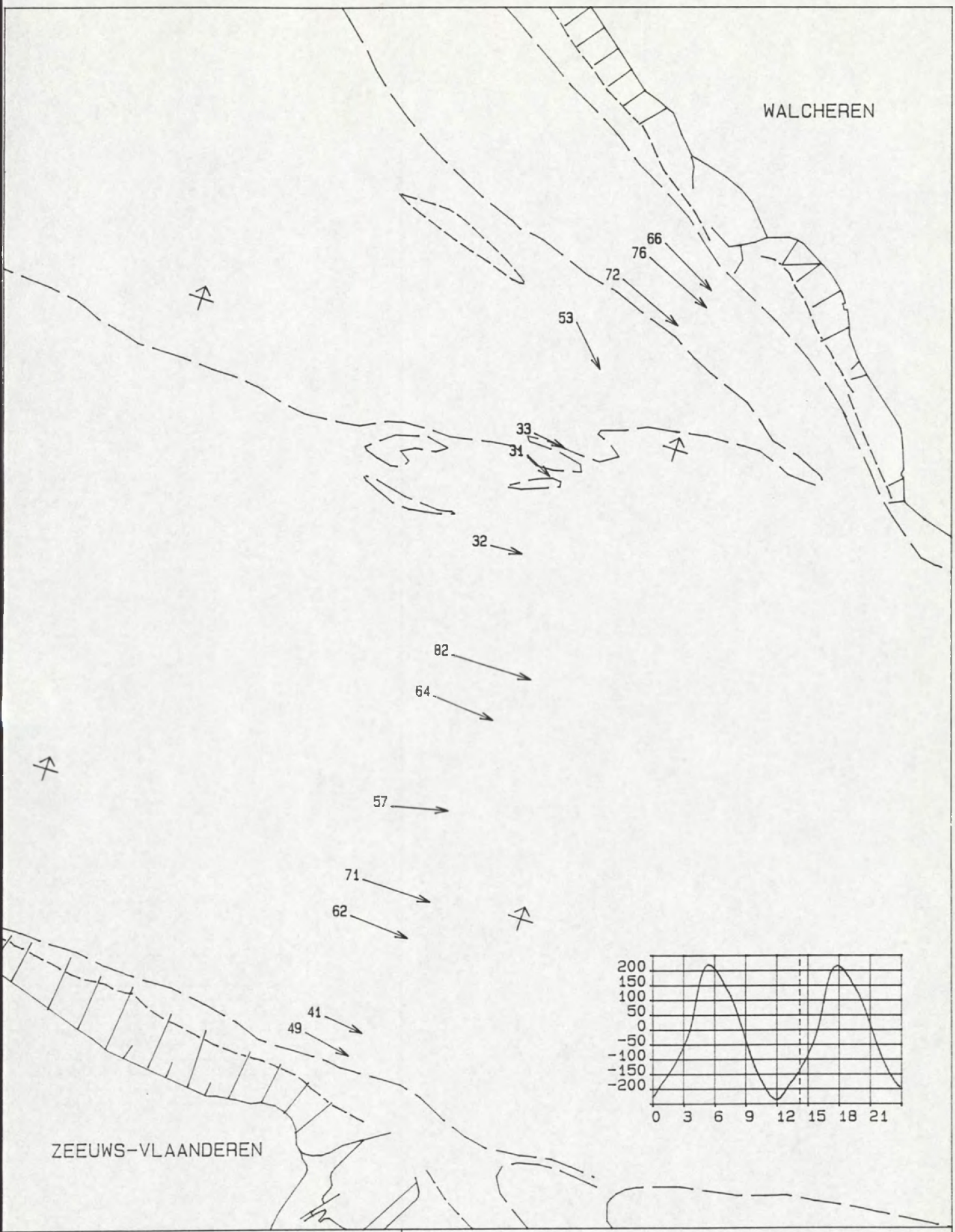

MAANUUR : 8.5	STROOMMETING DEBIETRAAI 11
TIJD M.E.T. : 14.11 uur	DATUM : 950322
WATERSTAND VLIS : -136 cm	RIJKSWATERSTAAT
DIEPTE : GEMIDDELD	DIRECTIE ZEELAND
SCHAAL 1 : 25000.	MEETDIENST
STROOMSNELHEDEN IN cm/s	

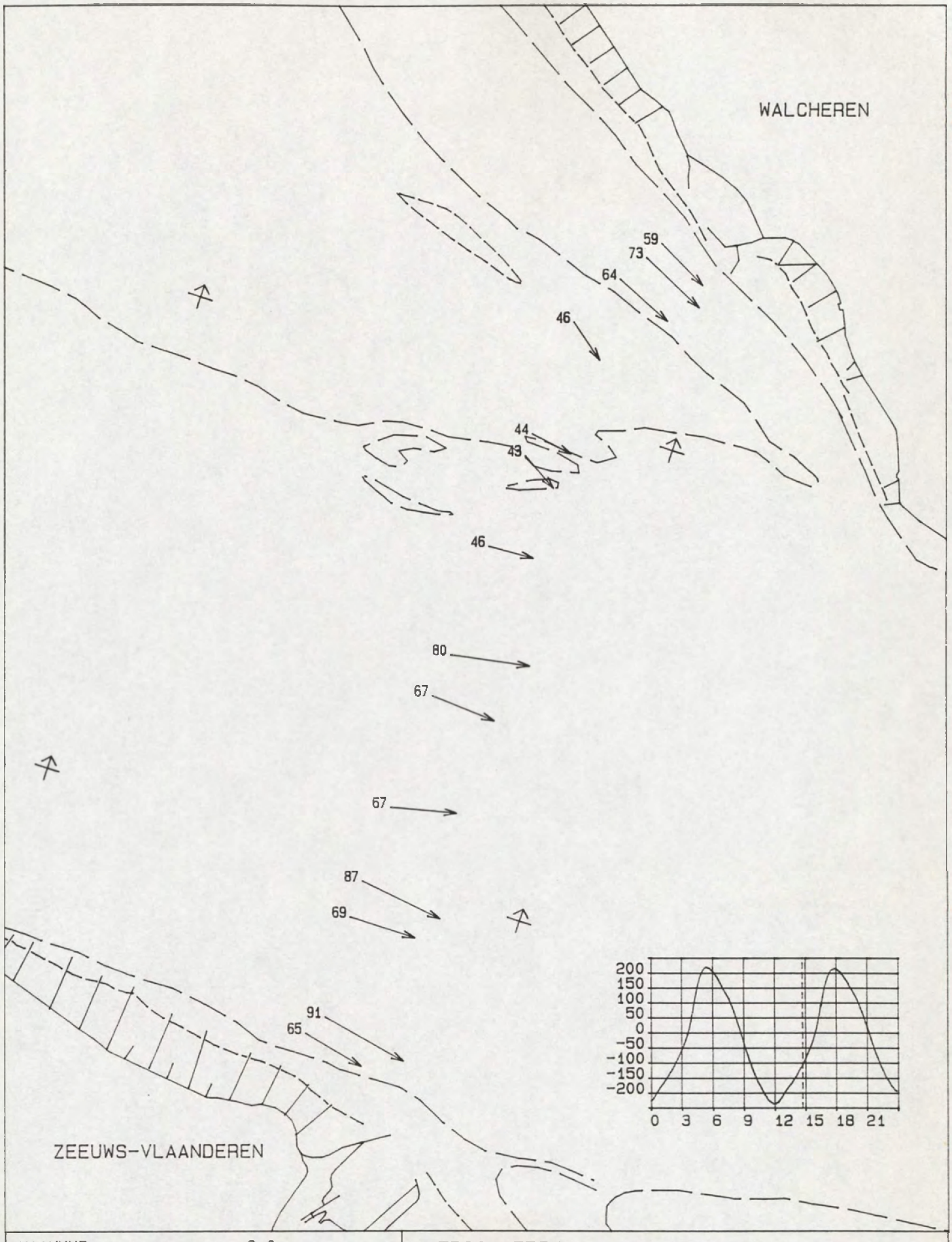

MAANUUR : 9.0	STROOMMETING DEBIETRAAI 11
TIJD M.E.T. : 14.43 uur	DATUM : 950322
WATERSTAND VLIS : -103 cm	RIJKSWATERSTAAT
DIEPTE : GEMIDDELD	DIRECTIE ZEELAND
SCHAAL 1 : 25000.	MEETDIENST
STROOMSNELHEDEN IN cm/s	

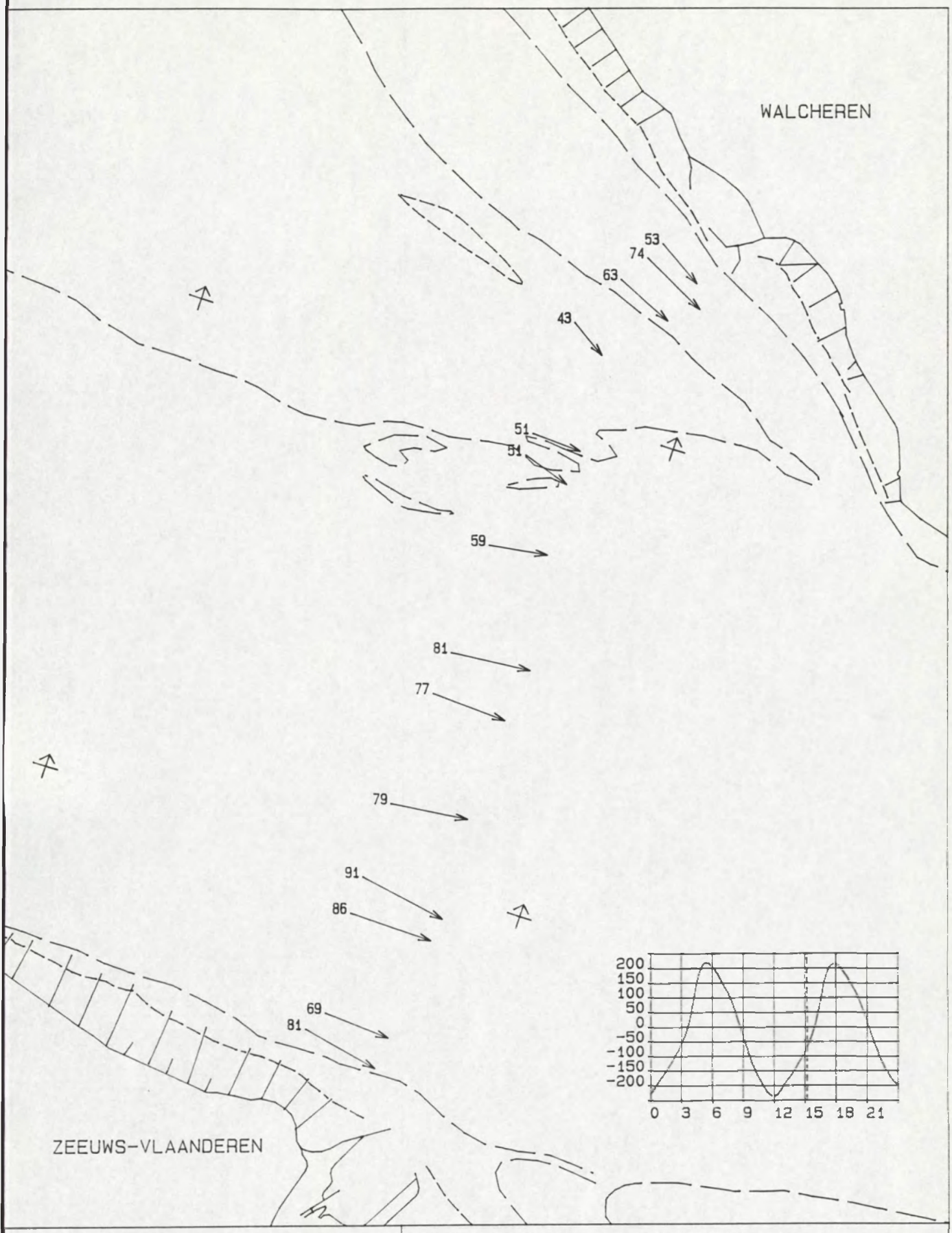

MAANUUR : 9.5	STROOMMETING DEBIETRAAI 11
TIJD M.E.T. : 15.14 uur	DATUM : 950322
WATERSTAND VLIS : -65 cm	RIJKSWATERSTAAT
DIEPTE : GEMIDDELD	DIRECTIE ZEELAND
SCHAAL 1 : 25000.	MEETDIENST
STROOMSNELHEDEN IN cm/s	

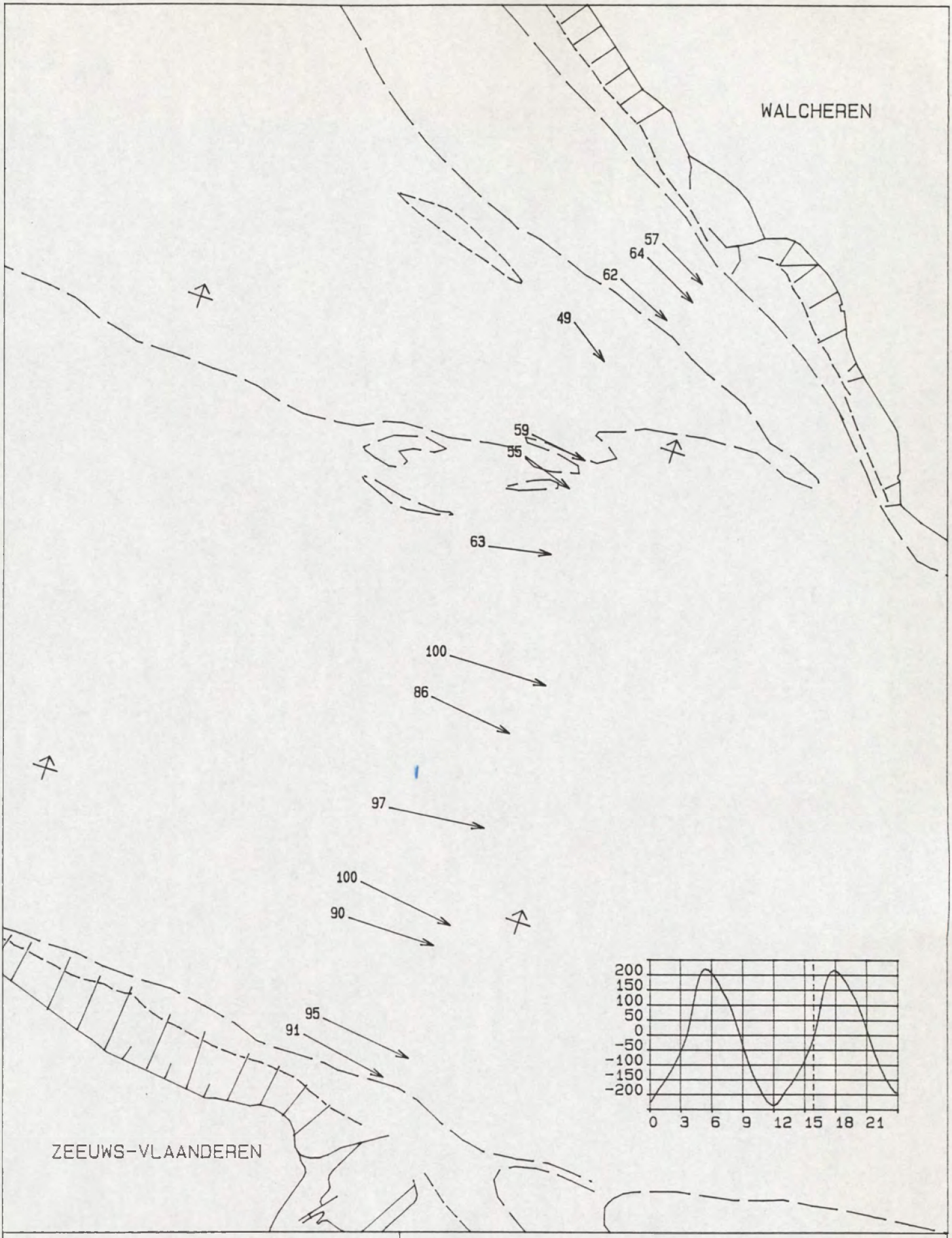

MAANUUR : 10.0	STROOMMETING DEBIETRAAI 11
TIJD M.E.T. : 15.45 uur	DATUM : 950322
WATERSTAND VLIS : -19 cm	RIJKSWATERSTAAT
DIEPTE : GEMIDDELD	DIRECTIE ZEELAND
SCHAAL 1 : 25000.	MEETDIENST
STROOMSNELHEDEN IN cm/s	

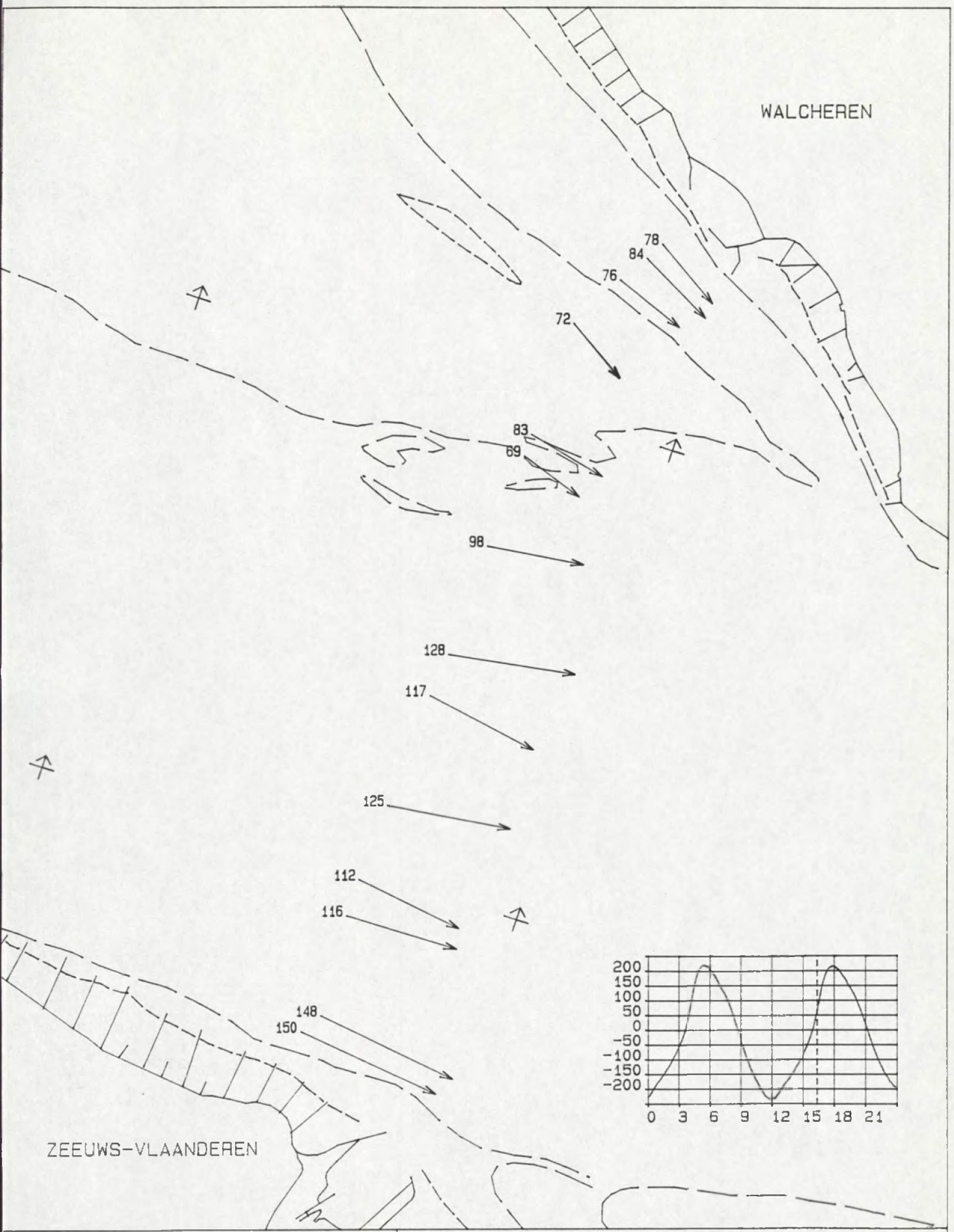

MAANUUR : 10.5	STROOMMETING DEBIETRAAI 11
TIJD M.E.T. : 16.16 uur	DATUM : 950322
WATERSTAND VLIS : 49 cm	RIJKSWATERSTAAT
DIEPTE : GEMIDDELD	DIRECTIE ZEELAND
SCHAAL 1 : 25000.	MEETDIENST
STROOMSNELHEDEN IN cm/s	

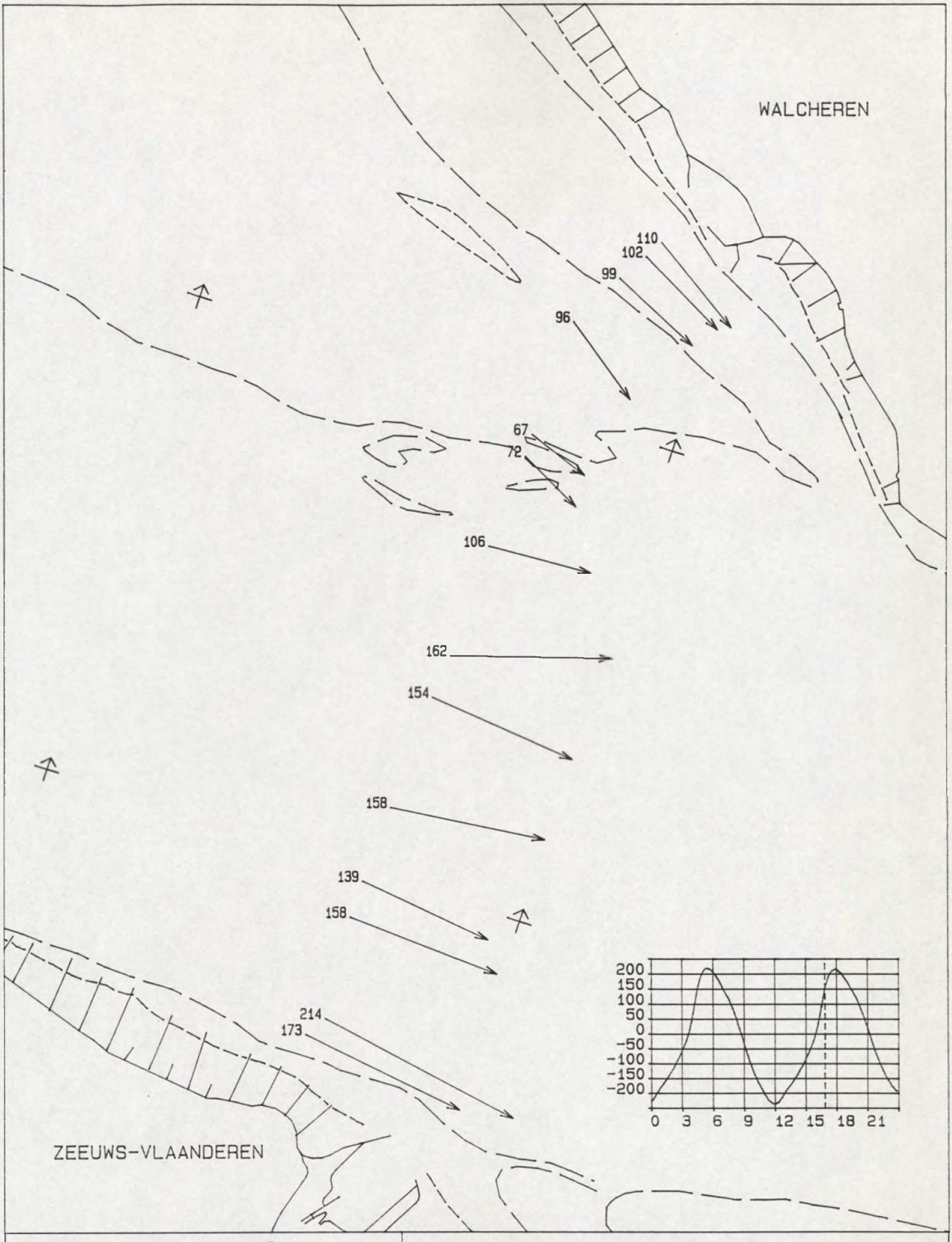

MAANUUR : 11.0	STROOMMETING DEBIETRAAI 11
TIJD M.E.T. : 16.48 uur	DATUM : 950322
WATERSTAND VLIS : 144 cm	RIJKSWATERSTAAT
DIEPTE : GEMIDDELD	DIRECTIE ZEELAND
SCHAAL 1 : 25000.	MEETDIENST
STROOMSNELHEDEN IN cm/s	

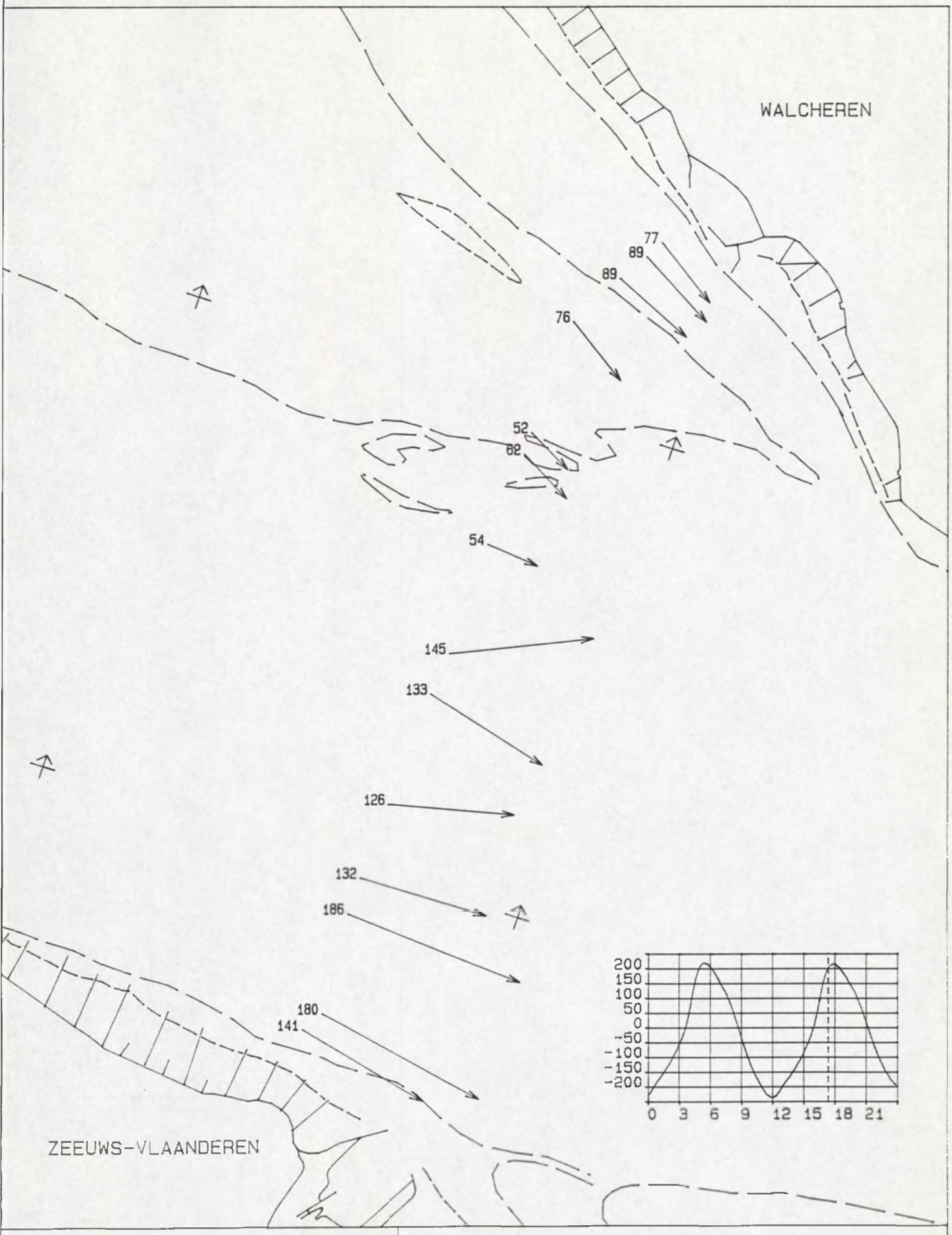

MAANUUR : 11.5	STROOMMETING DEBIETRAAI 11
TIJD M.E.T. : 17.19 uur	DATUM : 950322
WATERSTAND VLIS : 200 cm	RIJKSWATERSTAAT
DIEPTE : GEMIDDELD	DIRECTIE ZEELAND
SCHAAL 1 : 25000.	MEETDIENST
STROOMSNELHEDEN IN cm/s	

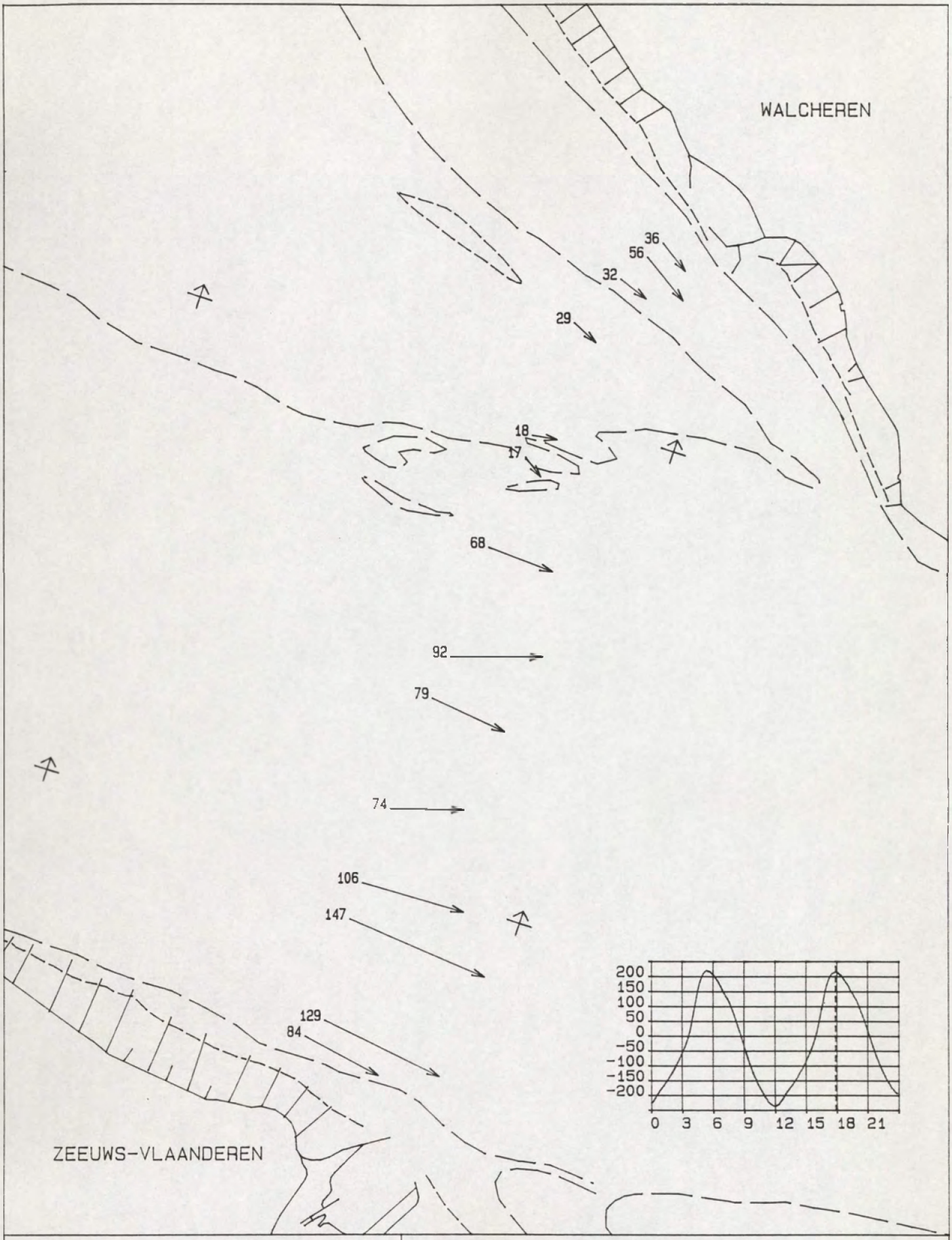

MAANUUR : 0.0	STROOMMETING DEBIETRAAI 11
TIJD M.E.T. : 17.50 uur	DATUM : 950322
WATERSTAND VLIS : 216 cm	RIJKSWATERSTAAT
DIEPTE : GEMIDDELD	DIRECTIE ZEELAND
SCHAAL 1 : 25000.	MEETDIENST
STROOMSNELHEDEN IN cm/s	

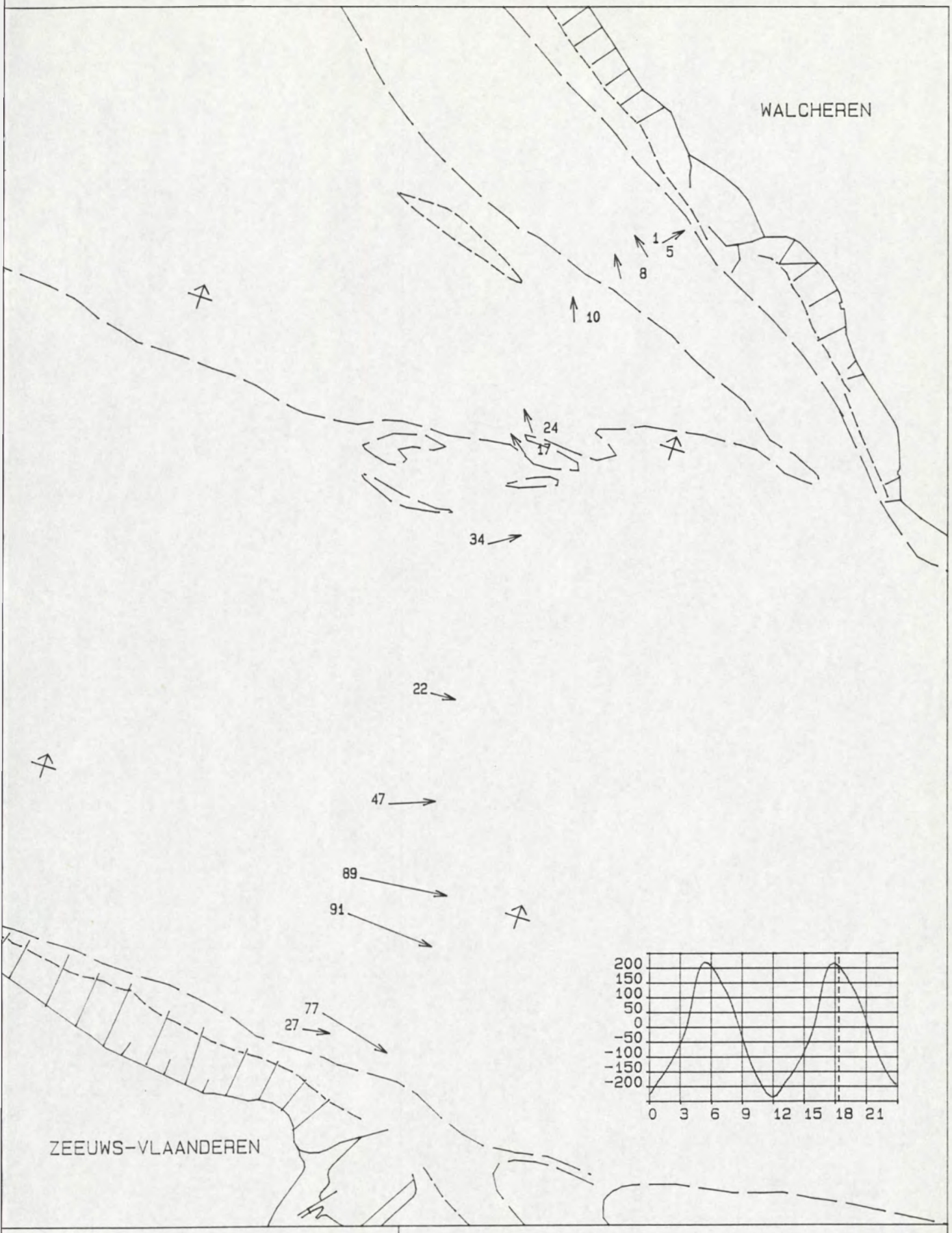

MAANUUR : .5	STROOMMETING DEBIETRAAI 11
TIJD M.E.T. : 18.21 uur	DATUM : 950322
WATERSTAND VLIS : 205 cm	RIJKSWATERSTAAT
DIEPTE : GEMIDDELD	DIRECTIE ZEELAND
SCHAAL 1 : 25000.	MEETDIENST
STROOMSNELHEDEN IN cm/s	

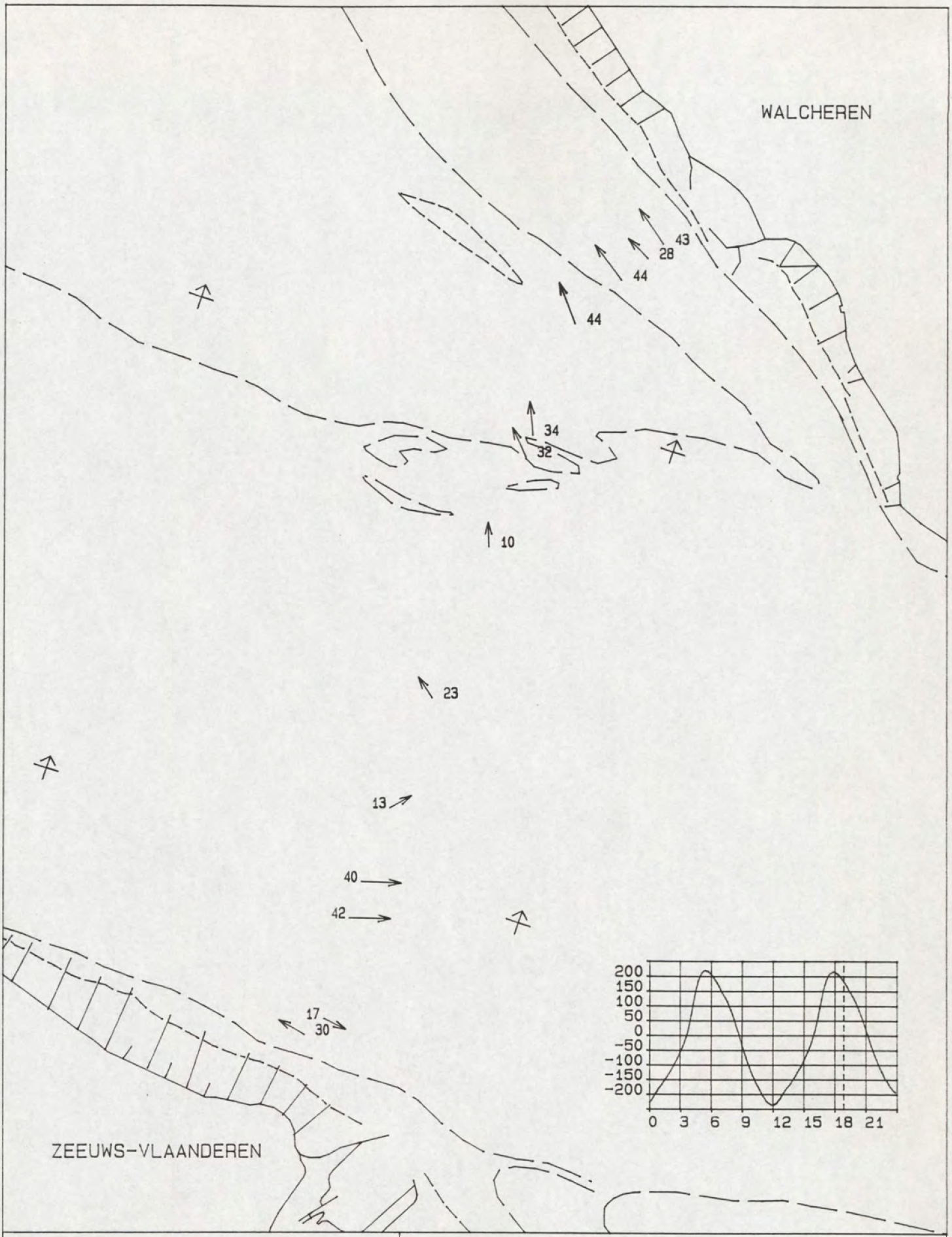

MAANUUR : 1.0	STROOMMETING DEBIETRAAI 11
TIJD M.E.T. : 18.52 uur	DATUM : 950322
WATERSTAND VLIS : 181 cm	RIJKSWATERSTAAT
DIEPTE : GEMIDDELD	DIRECTIE ZEELAND
SCHAAL 1 : 25000.	MEETDIENST
STROOMSNELHEDEN IN cm/s	

11. Debiet

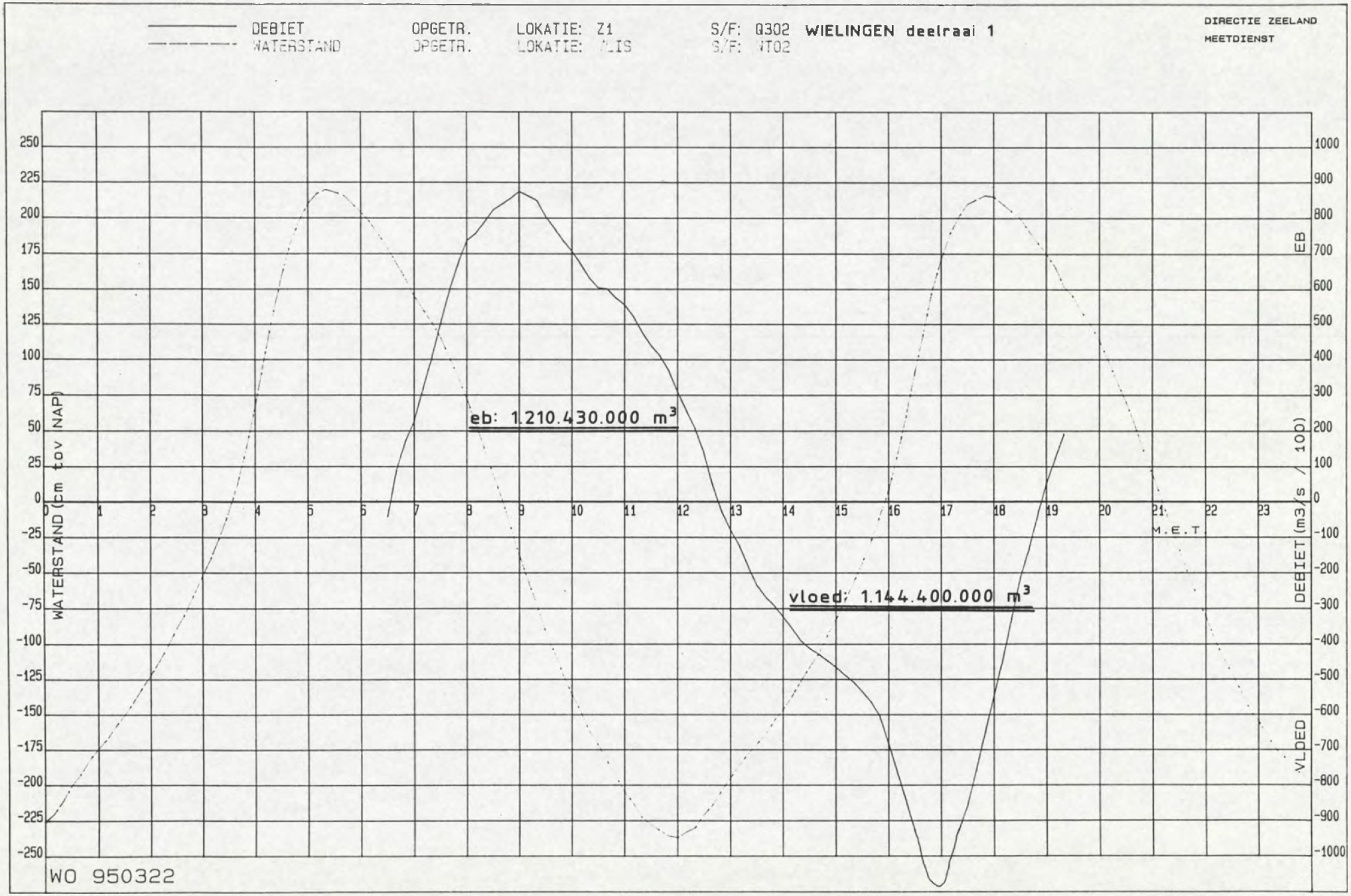
DEBIET
WATERSTAND
OPGETR.
OPGETR.
LOKATIE: Z1
LOKATIE: VLIS
S/F: Q302
S/F: WT02
WIELINGEN deelraai 1
DIRECTIE ZEELAND
MEETDIENST
eb: 1.210.430.000 m³
vloed: 1.144.400.000 m³
WATERSTAND (cm tov NAP)
DEBIET (m3/s / 10D)
EB
VLOED
M.E.T
WO 950322

```
)V/STROOM/UIT1

)001  A L G P R - L I J S T  -pag. 01-     datum/tijd: 950427.0840
)002
)003  locatie: -510       oms: Z1    (Z1)
)004  soortf.: Q302       oms: DEBIET IN M3/SEC.  WIELINGEN deelraai 1
)005  kanalen: 1
)006
)007
)008  950322
)009              00        10        20        30        40        50
)010  00: ************************************************************
)011  01: ************************************************************
)012  02: ************************************************************
)013  03: ************************************************************
)014  04: ************************************************************
)015  05: ************************************************************
)016  06: ****************************  -4240.0    8830.0   16900.0
)017  07:   22650.0  31650.0  40380.0  50230.0  59570.0  67290.0
)018  08:   73700.0  75650.0  78870.0  82290.0  83870.0  85530.0
)019  09:   87450.0  86240.0  84900.0  80390.0  77120.0  73650.0
)020  10:   70670.0  67080.0  63050.0  60290.0  59970.0  57420.0
)021  11:   55420.0  52070.0  47540.0  43770.0  41010.0  36770.0
)022  12:   30830.0  25490.0  20520.0  13770.0   4550.0  -2750.0
)023  13:   -7990.0 -12360.0 -18180.0 -23620.0 -26850.0 -29370.0
)024  14:  -32540.0 -35680.0 -39170.0 -41420.0 -42960.0 -44840.0
)025  15:  -46710.0 -48920.0 -50850.0 -53600.0 -56530.0 -60540.0
)026  16:  -68280.0 -76410.0 -84420.0 -92790.0-102220.0-107840.0
)027  17: -108670.0-102790.0 -92650.0 -85640.0 -75560.0 -65030.0
)028  18:  -54520.0 -44390.0 -32890.0 -21370.0 -13300.0  -3690.0
)029  19:    5130.0  12200.0  19120.0****************************
)030  20: ************************************************************
)031  21: ************************************************************
)032  22: ************************************************************
)033  23: ************************************************************
```

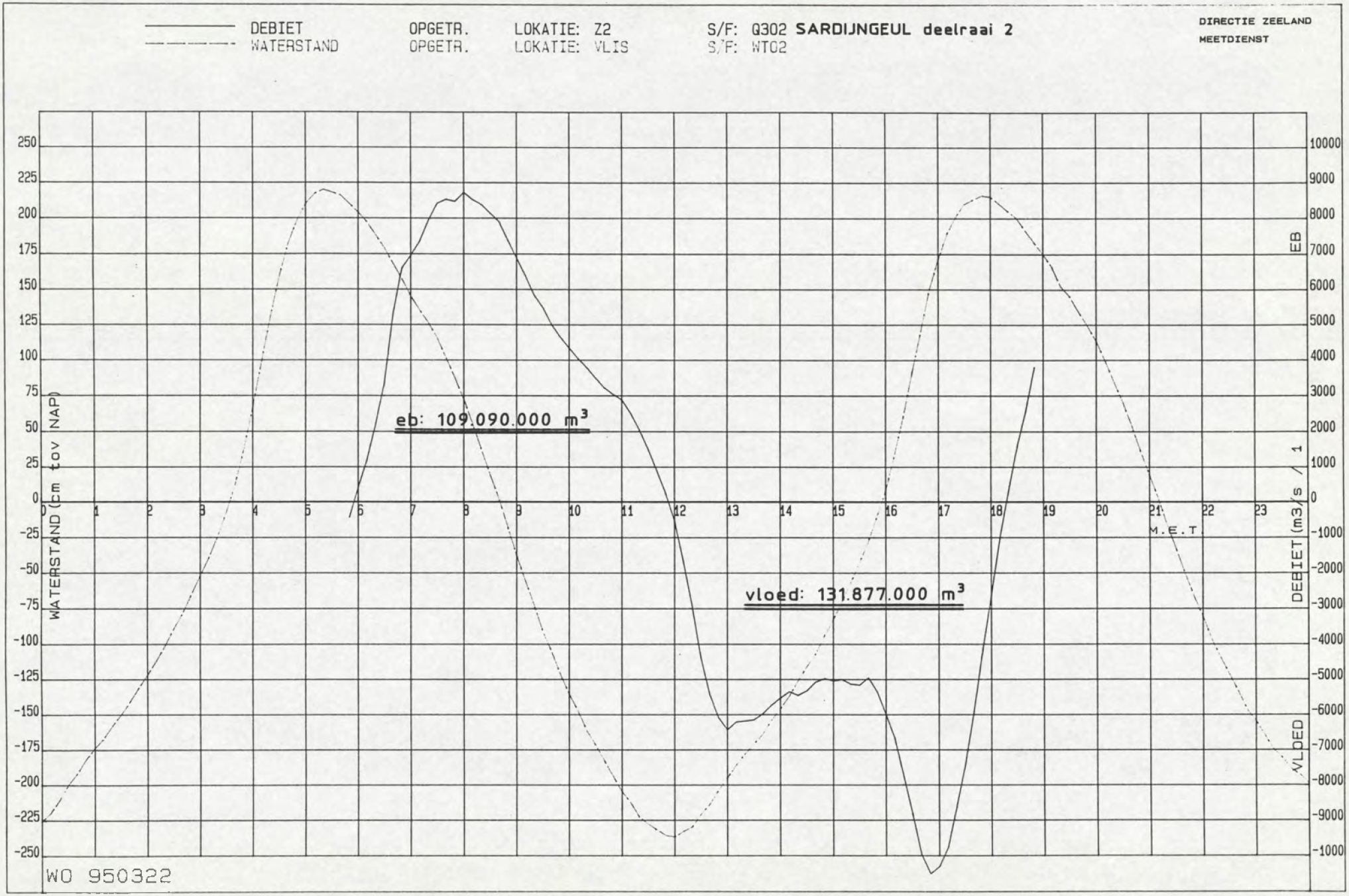
DEBIET
WATERSTAND
OPGETR.
LOKATIE: Z2
OPGETR.
LOKATIE: VLIS
S/F: Q302 SARDIJNGEUL deelraai 2
S/F: WT02
DIRECTIE ZEELAND
MEETDIENST
WATERSTAND (cm tov NAP)
DEBIET (m3/s / 1
EB
VLOED
M.E.T
eb: 109.090.000 m³
vloed: 131.877.000 m³
WO 950322

```
V/STROOM/UIT1

001  A L G P R - L I J S T  -pag. 01-     datum/tijd: 950425.1031
002
003  locatie: -511.     oms: Z2   (Z2)
004  soortf.: Q302      oms: DEBIET IN M3/SEK. SARDIJNGEUL deelraai 2
005  kanalen: 1
006
007
008  950322
009              00        10        20        30        40        50
010  00: ************************************************************
011  01: ************************************************************
012  02: ************************************************************
013  03: ************************************************************
014  04: ************************************************************
015  05: ********************************************      -440.0
016  06:     400.0    1190.0    2200.0    3360.0    5320.0    6600.0
017  07:    6960.0    7350.0    7940.0    8420.0    8530.0    8470.0
018  08:    8720.0    8520.0    8380.0    8140.0    7900.0    7380.0
019  09:    6880.0    6380.0    5830.0    5470.0    4980.0    4630.0
020  10:    4330.0    4030.0    3770.0    3480.0    3210.0    3030.0
021  11:    2870.0    2500.0    2040.0    1500.0     890.0     240.0
022  12:    -540.0   -1670.0   -2910.0   -4380.0   -5430.0   -6100.0
023  13:   -6440.0   -6220.0   -6190.0   -6160.0   -5990.0   -5740.0
024  14:   -5540.0   -5360.0   -5460.0   -5330.0   -5080.0   -4980.0
025  15:   -5050.0   -5010.0   -5140.0   -5170.0   -4960.0   -5370.0
026  16:   -6010.0   -6680.0   -7740.0   -8830.0   -9970.0  -10480.0
027  17:  -10320.0   -9760.0   -8630.0   -7430.0   -5910.0   -4180.0
028  18:   -2640.0   -1020.0     290.0    1560.0    2580.0    3800.0
029  19: ************************************************************
030  20: ************************************************************
031  21: ************************************************************
032  22: ************************************************************
033  23: ************************************************************
```

12. Resultaten OSM 107, meetpunt OSM1

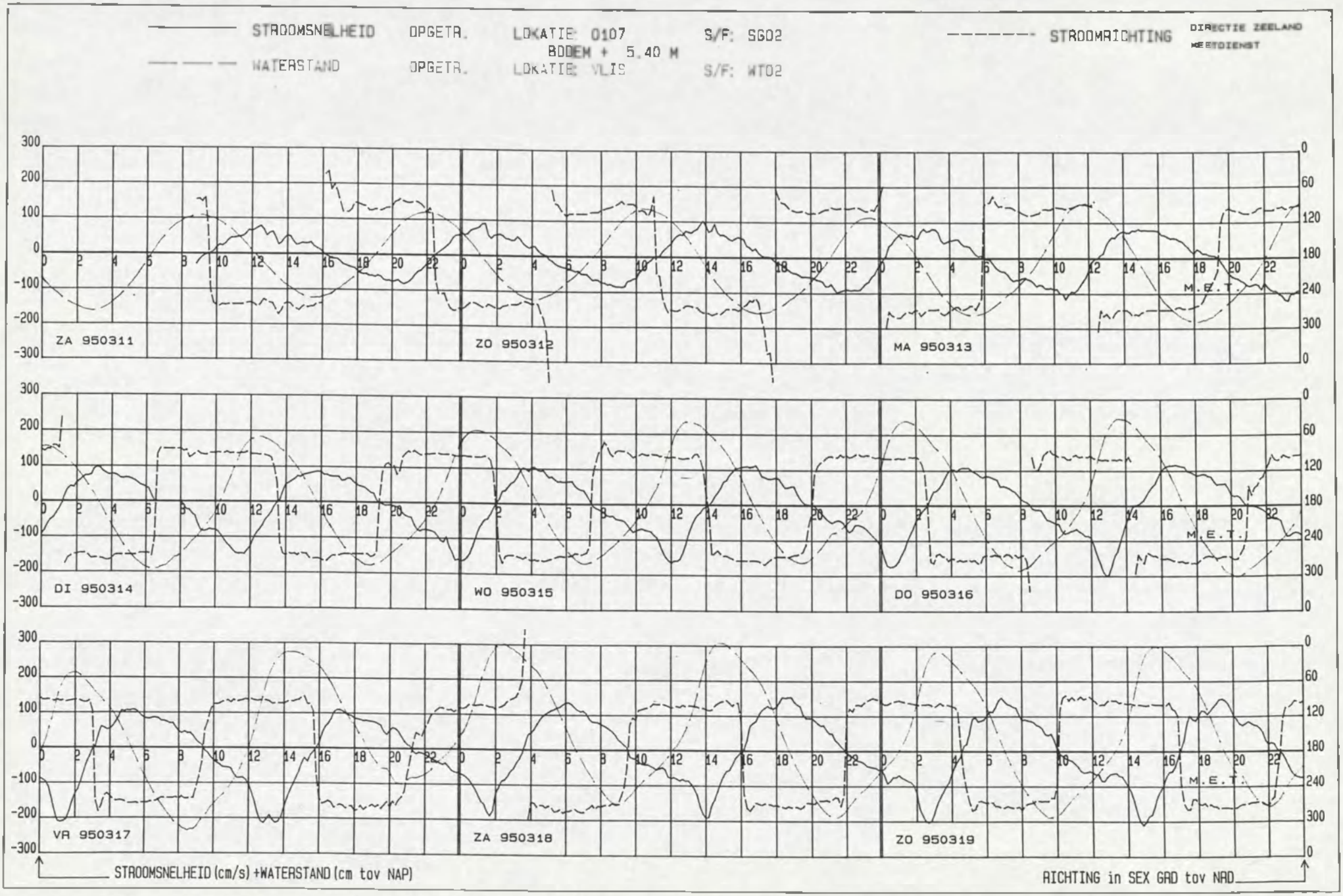
STROOMSNELHEID OPGETR. LOKATIE: 0107 S/F: SG02
BODEM + 5.40 M
STROOMRICHTING
WATERSTAND OPGETR. LOKATIE: VLIS S/F: WT02
DIRECTIE ZEELAND
MEETDIENST
ZA 950311
ZO 950312
MA 950313
DI 950314
WO 950315
DO 950316
VR 950317
ZA 950318
ZO 950319
M.E.T.
STROOMSNELHEID (cm/s) +WATERSTAND (cm tov NAP)
RICHTING in SEX GRAD tov NAP

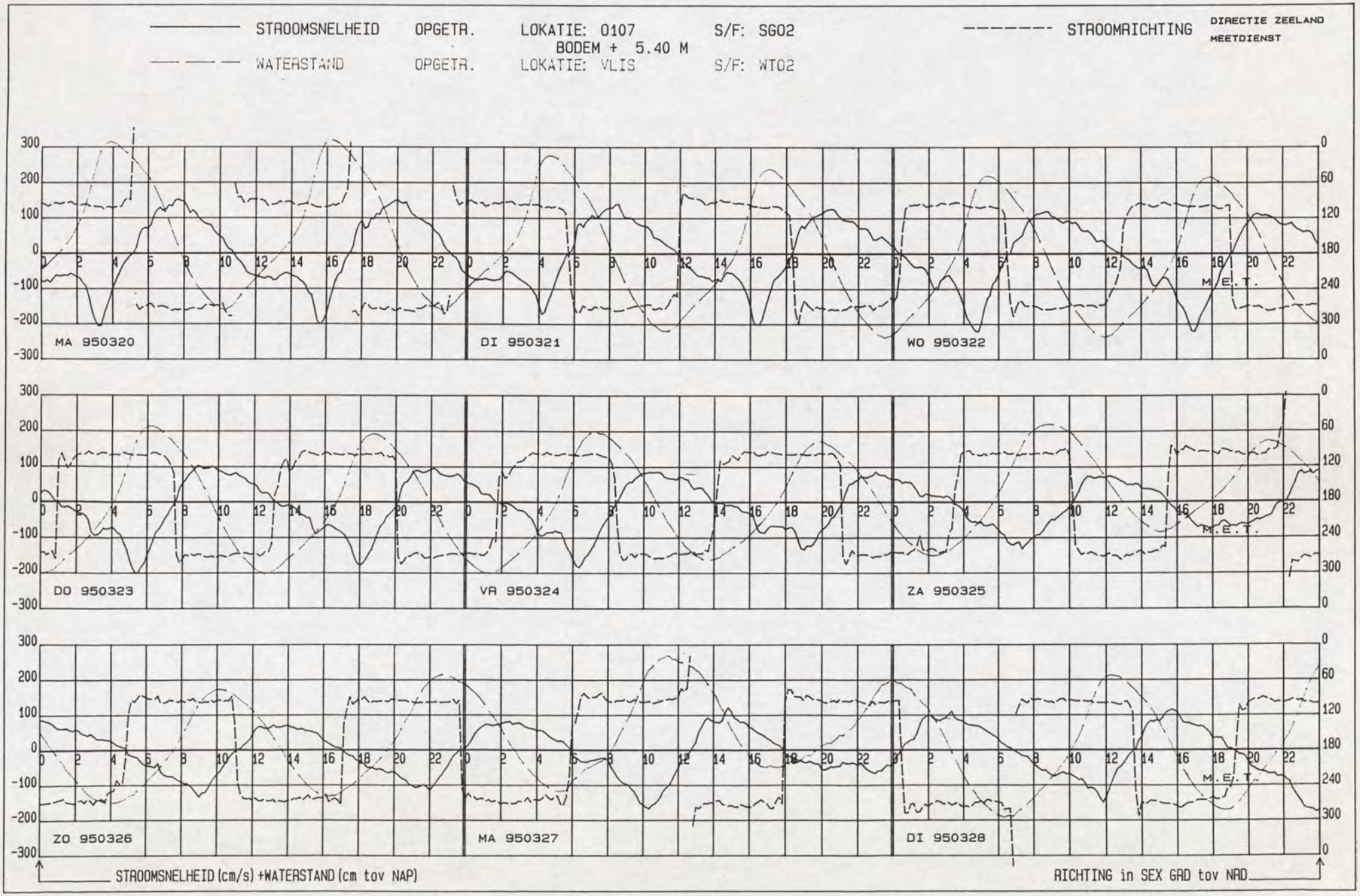
STROOMSNELHEID OPGETR. LOKATIE: 0107 BODEM + 5.40 M S/F: SG02
STROOMRICHTING
WATERSTAND OPGETR. LOKATIE: VLIS S/F: WT02
DIRECTIE ZEELAND
MEETDIENST
M.E.T.
MA 950320
DI 950321
WO 950322
DO 950323
VR 950324
ZA 950325
ZO 950326
MA 950327
DI 950328
STROOMSNELHEID (cm/s) +WATERSTAND (cm tov NAP)
RICHTING in SEX GRD tov NAP

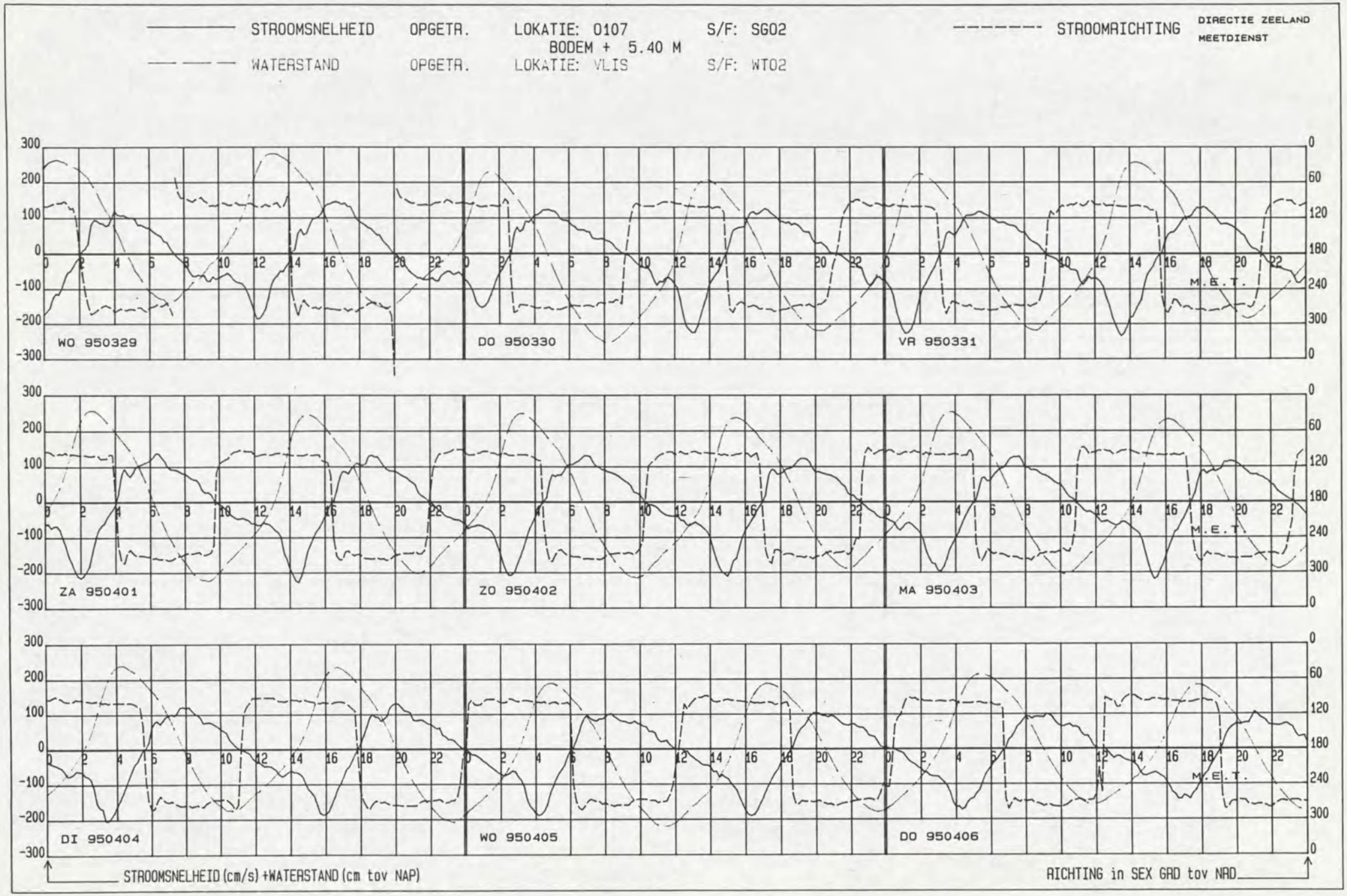
STROOMSNELHEID OPGETR. LOKATIE: 0107 S/F: SG02
BODEM + 5.40 M
STROOMRICHTING
DIRECTIE ZEELAND
MEETDIENST
WATERSTAND OPGETR. LOKATIE: VLIS S/F: WT02
WO 950329
DO 950330
VR 950331
ZA 950401
ZO 950402
MA 950403
DI 950404
WO 950405
DO 950406
M.E.T.
STROOMSNELHEID (cm/s) +WATERSTAND (cm tov NAP)
RICHTING in SEX GRAD tov NAD

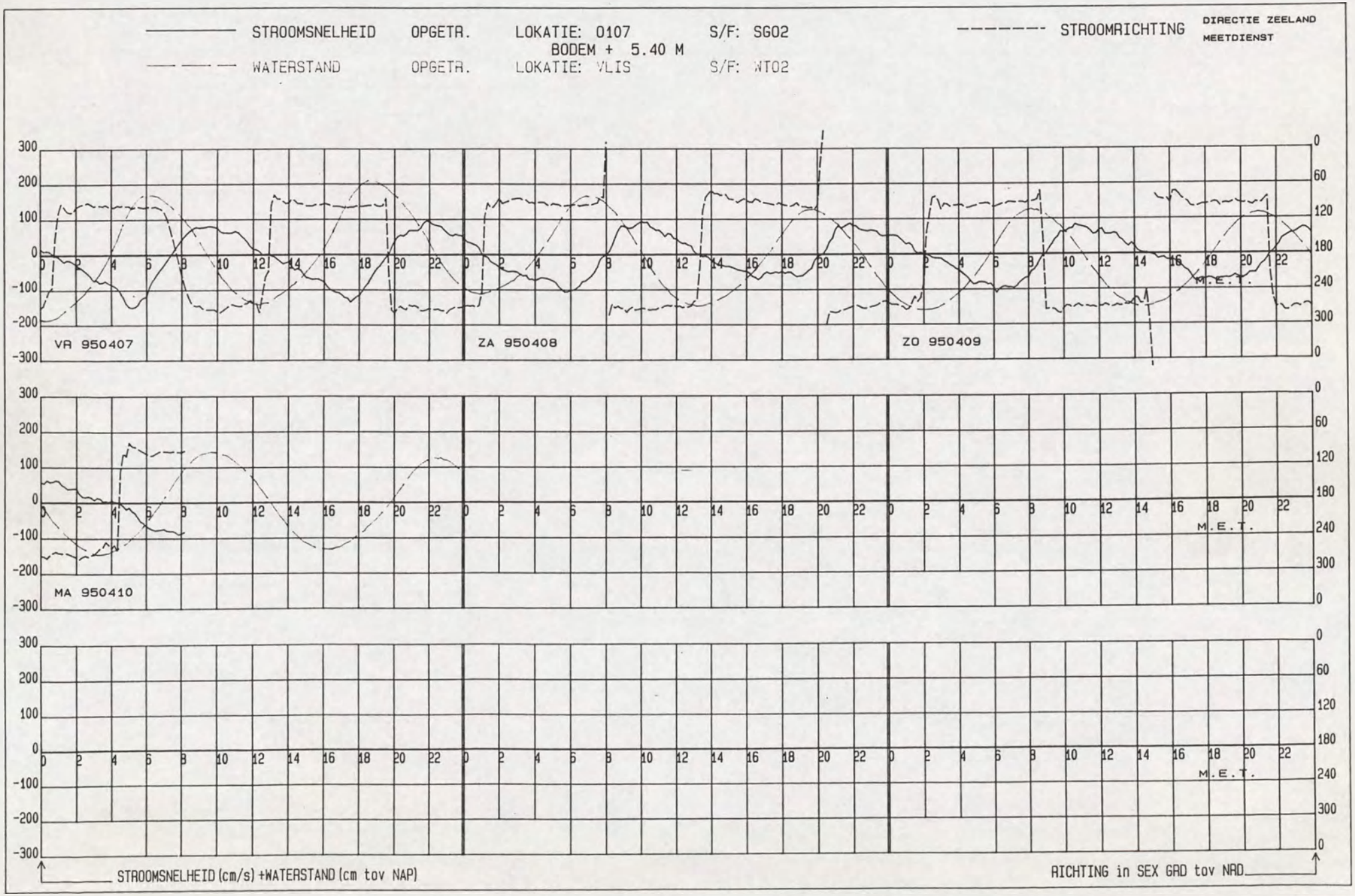
STROOMSNELHEID OPGETR. LOKATIE: 0107 S/F: SG02
BODEM + 5.40 M
WATERSTAND OPGETR. LOKATIE: VLIS S/F: WT02
STROOMRICHTING
DIRECTIE ZEELAND
MEETDIENST
VR 950407
ZA 950408
ZO 950409
MA 950410
M.E.T.
STROOMSNELHEID (cm/s) +WATERSTAND (cm tov NAP)
RICHTING in SEX GRD tov NRD

LOKATIE: -2107 RAAI: 1 MEETPUNT: 1 X= 26719.00 Y= 381736.00

Westerschelde raai 11 PERIODE: 950311 T/M 950410 SOORT/FASE: SG02 GETIJSTATION : 140

R.W.S DIRECTIE ZEELAND
AFDELING AXM
MEETDIENST

GEMIDDELDE RICHTING + EN - ST. AFW.

GEMIDDELDE SNELHEID + EN - ST. AFW.

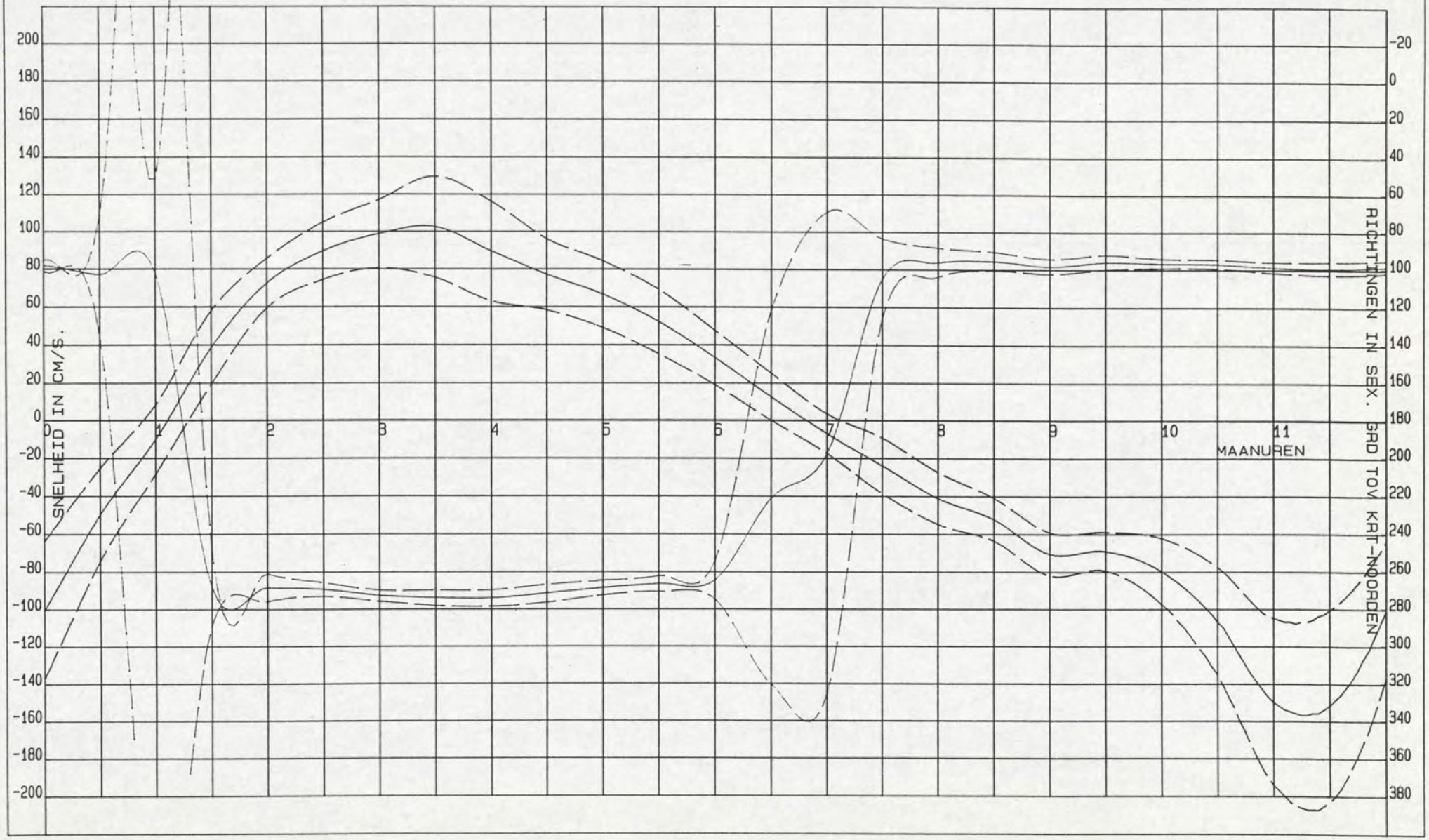

DIR. ZEELAND
MEETDIENST (AXM)

Westerschelde raai 11

LOKATIE : -2107

PERIODE: 950311 T/M 950410

X = 26719.00
Y = 381736.00

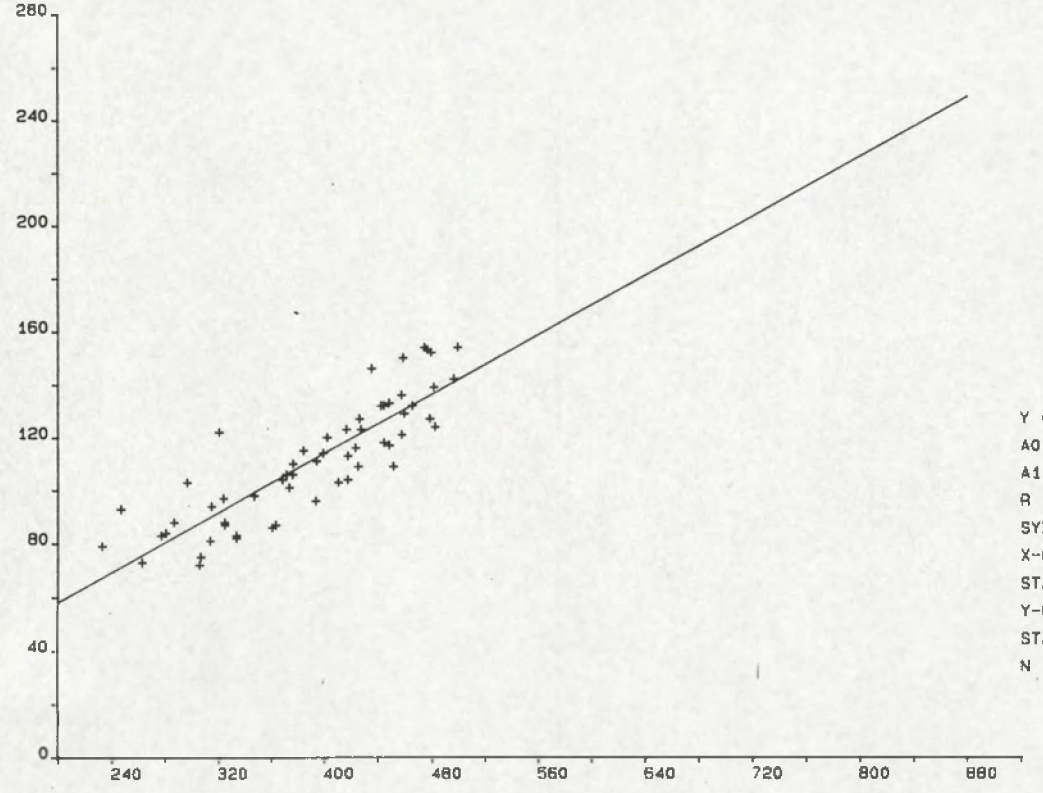

Y = A0 + A1 * X		
A0	=	2.5015
A1	=	.2790
R	=	.8658
SYX	=	11.3921
X-GEM	=	389.9310
STAFW X	=	70.6325
Y-GEM	=	111.3103
STAFW Y	=	22.7652
N	=	58.

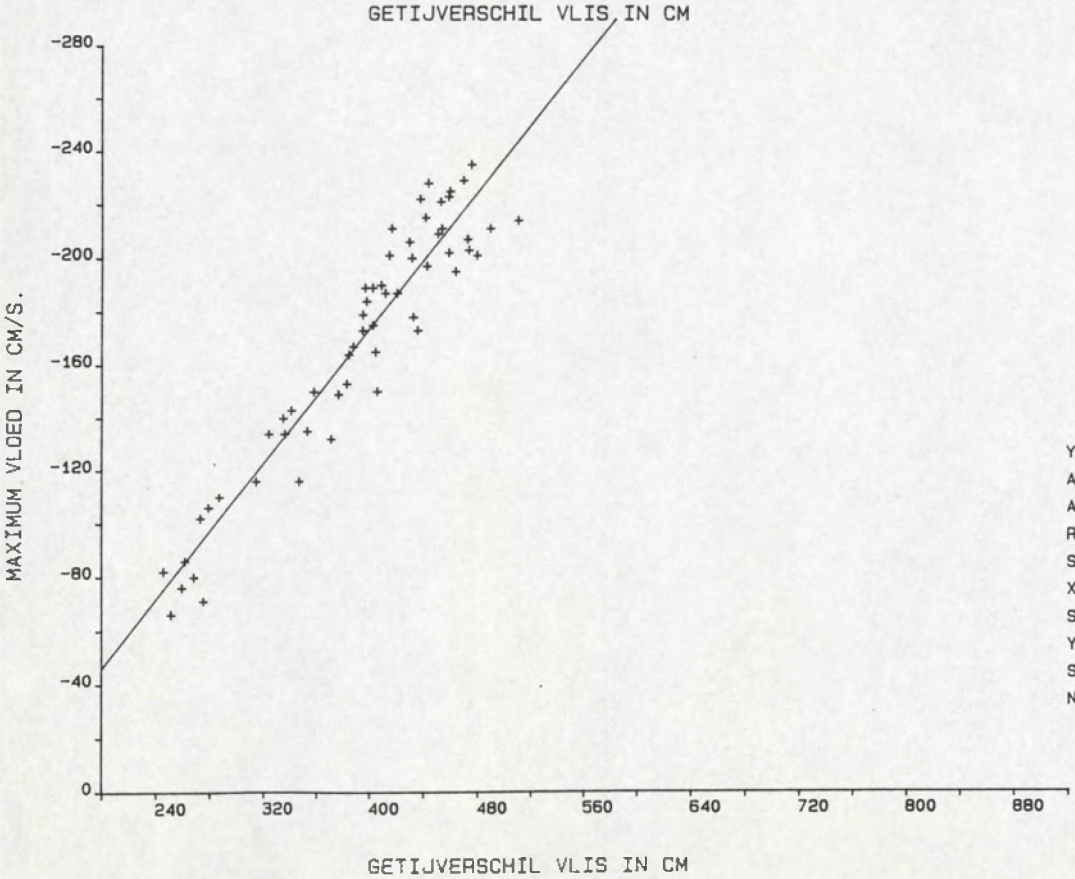

Y = A0 + A1 * X		
A0	=	80.5784
A1	=	-.6346
R	=	-.9513
SYX	=	14.4179
X-GEM	=	392.2982
STAFW X	=	70.1501
Y-GEM	=	-168.3684
STAFW Y	=	46.7928
N	=	57.

Westerschelde raai 11
LOKATIE: -2107 SOORT/FASE: SG02
RAAI: 1 MEETPUNT: 1
GETIJSTATION : 140
PERIODE: 950311 T/M 950410
X= 26719.00
Y= 381736.00

REGRESSIE-FAKTOREN:

MAANUUR	GETIJFASE	A0	A1	X-GEM	Y-GEM	STAFW-X	STAFW-Y	R-GEM	STAFW-R	N
0.0	VLOED	76.1664	-.4528	390.2414	-100.5172	71.2746	36.3319	98.4138	3.3302	58
0.5	VLOED	62.1691	-.2857	392.0345	-49.8276	70.1747	24.4197	103.3276	31.7387	58
1.0	VLOED	66.0486	-.1921	395.6207	-9.9483	67.9427	18.3938	102.3103	354.7240	58
1.5	EB	45.0077	-.0163	389.9310	38.6379	70.6327	19.2315	268.3104	20.1901	58
2.0	EB	41.4054	.0799	389.9310	72.5690	70.6327	13.1484	268.5517	7.3907	58
2.5	EB	21.2020	.1756	389.9310	89.6724	70.6327	15.2757	269.5172	3.5219	58
3.0	EB	10.0225	.2277	389.9310	98.7931	70.6327	18.1994	272.8621	2.8989	58
3.5	EB	-33.7459	.3497	389.9310	102.6207	70.6327	27.0891	274.0172	4.0393	58
4.0	EB	-36.9076	.3246	389.9310	89.6552	70.6327	26.6152	274.2241	4.3246	58
4.5	EB	-18.5554	.2455	389.9310	77.1552	70.6327	18.9077	271.7241	4.7091	58
5.0	EB	-19.8876	.2218	389.9310	66.5862	70.6327	17.6755	268.7069	3.7743	58
5.5	EB	-33.5546	.2194	389.9310	52.0000	70.6327	16.9974	266.5690	4.0262	58
6.0	EB	-30.7821	.1638	389.9310	33.0862	70.6327	14.2881	264.6896	10.0464	58
6.5	EB	-34.9820	.1226	387.2931	12.4828	74.4114	12.5212	221.1379	99.2900	58
7.0	VLOED	-31.1109	.0616	390.2931	-7.0862	71.8705	10.4969	197.6379	128.3994	58
7.5	VLOED	-28.9584	.0125	390.9138	-24.0690	71.2534	14.7063	104.8793	21.2637	58
8.0	VLOED	-37.1981	-.0106	390.5345	-41.3448	70.8175	13.7631	96.2241	7.7732	58
8.5	VLOED	-58.8723	.0164	390.5345	-52.4828	70.8175	11.3497	95.4828	4.8819	58
9.0	VLOED	-55.3081	-.0398	390.5345	-70.8621	70.8175	11.4408	98.3276	3.9398	58
9.5	VLOED	-61.5909	-.0197	390.5345	-69.2931	70.8175	10.2649	95.9655	3.8798	58
10.0	VLOED	-68.6980	-.0287	390.5345	-79.9138	70.8175	17.5492	96.6207	2.4266	58
10.5	VLOED	-26.8633	-.2040	390.5345	-106.5517	70.8175	28.8275	96.9483	2.3203	58
11.0	VLOED	52.9407	-.5165	392.2982	-149.6667	70.1501	44.1767	98.7719	2.7839	57
11.5	VLOED	117.1700	-.6858	392.2982	-151.8772	70.1501	51.0133	99.4211	3.4535	57

13. Resultaten OSM 121, meetpunt OSM2

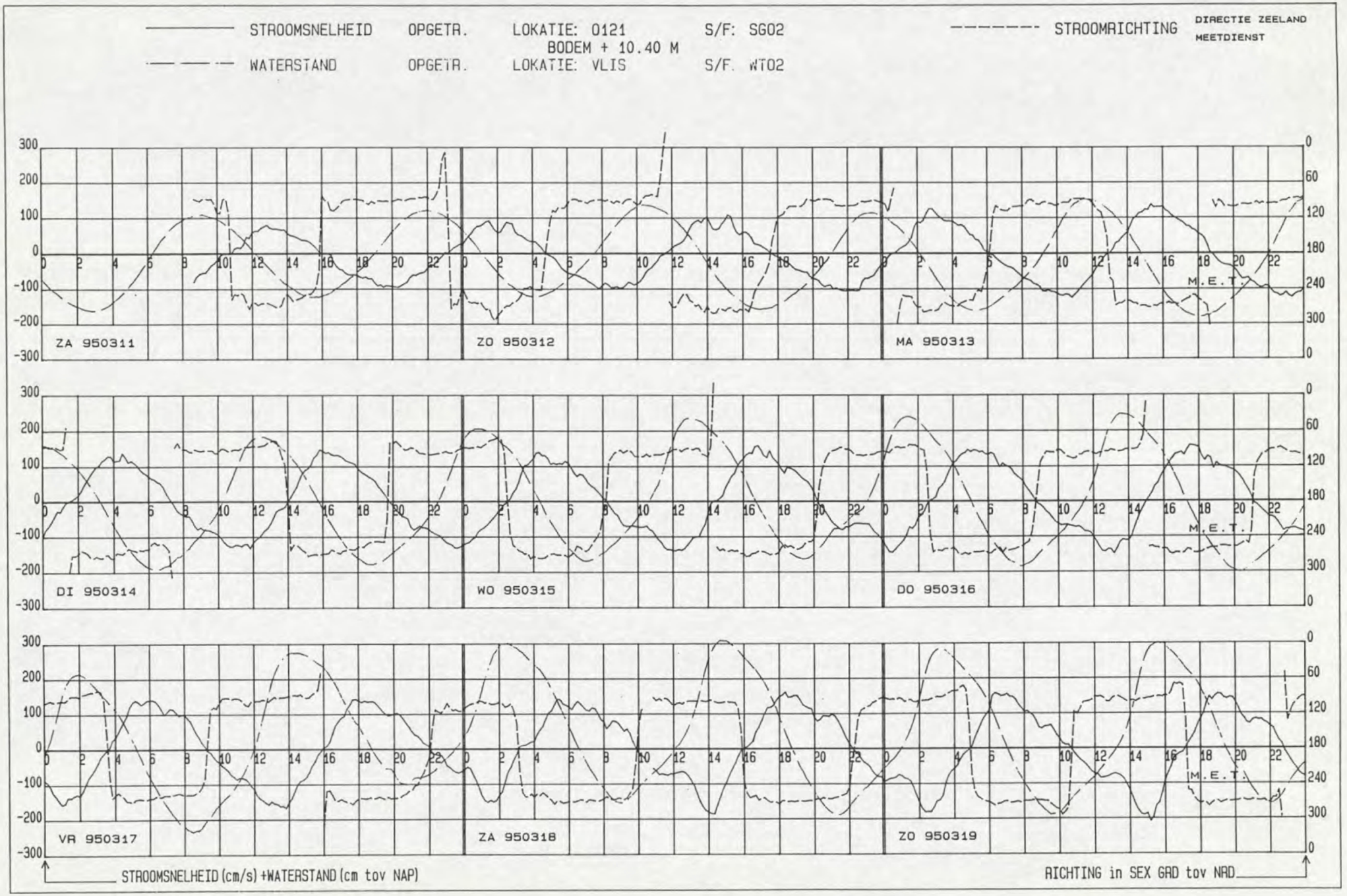
STROOMSNELHEID OPGETR. LOKATIE: 0121 S/F: SG02
BODEM + 10.40 M
WATERSTAND OPGETR. LOKATIE: VLIS S/F. WT02
STROOMRICHTING
DIRECTIE ZEELAND
MEETDIENST
ZA 950311
ZO 950312
MA 950313
DI 950314
WO 950315
DO 950316
VR 950317
ZA 950318
ZO 950319
M.E.T.
STROOMSNELHEID (cm/s) +WATERSTAND (cm tov NAP)
RICHTING in SEX GRD tov NRD

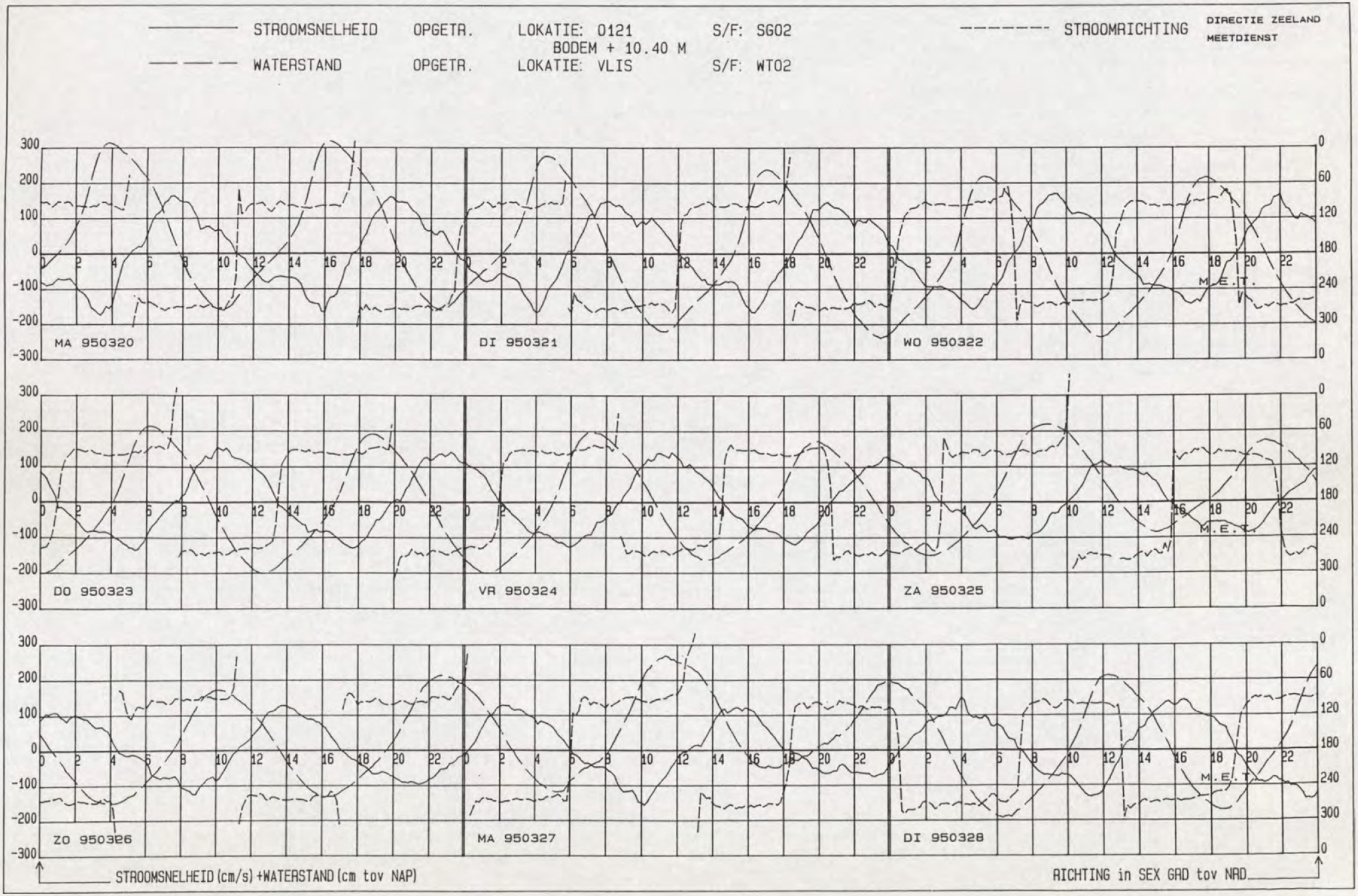
STROOMSNELHEID OPGETR. LOKATIE: 0121 S/F: SG02
BODEM + 10.40 M
WATERSTAND OPGETR. LOKATIE: VLIS S/F: WT02
STROOMRICHTING
DIRECTIE ZEELAND
MEETDIENST
MA 950320
DI 950321
WO 950322
DO 950323
VR 950324
ZA 950325
ZO 950326
MA 950327
DI 950328
M.E.T.
STROOMSNELHEID (cm/s) +WATERSTAND (cm tov NAP)
RICHTING in SEX GRAD tov NRD

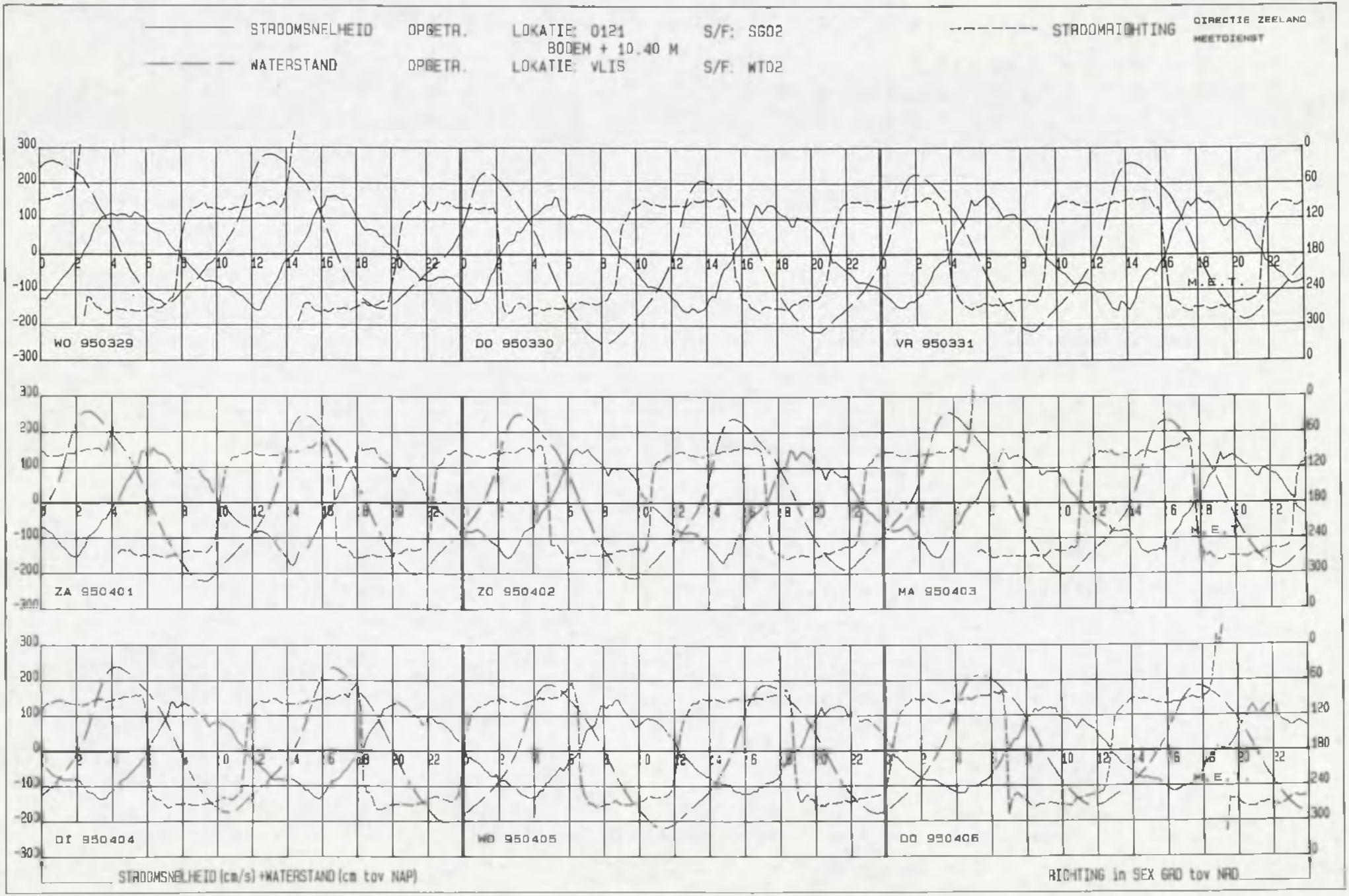
STROOMSNELHEID OPGETR. LOKATIE: 0121 S/F: SG02
BODEM + 10.40 M
WATERSTAND OPGETR. LOKATIE: VLIS S/F: WT02
STROOMRICHTING
DIRECTIE ZEELAND
MEETDIENST
WO 950329
DO 950330
VR 950331
ZA 950401
ZO 950402
MA 950403
DI 950404
WO 950405
DO 950406
M.E.T.
STROOMSNELHEID (cm/s) +WATERSTAND (cm tov NAP)
RICHTING in SEX GRD tov NRD

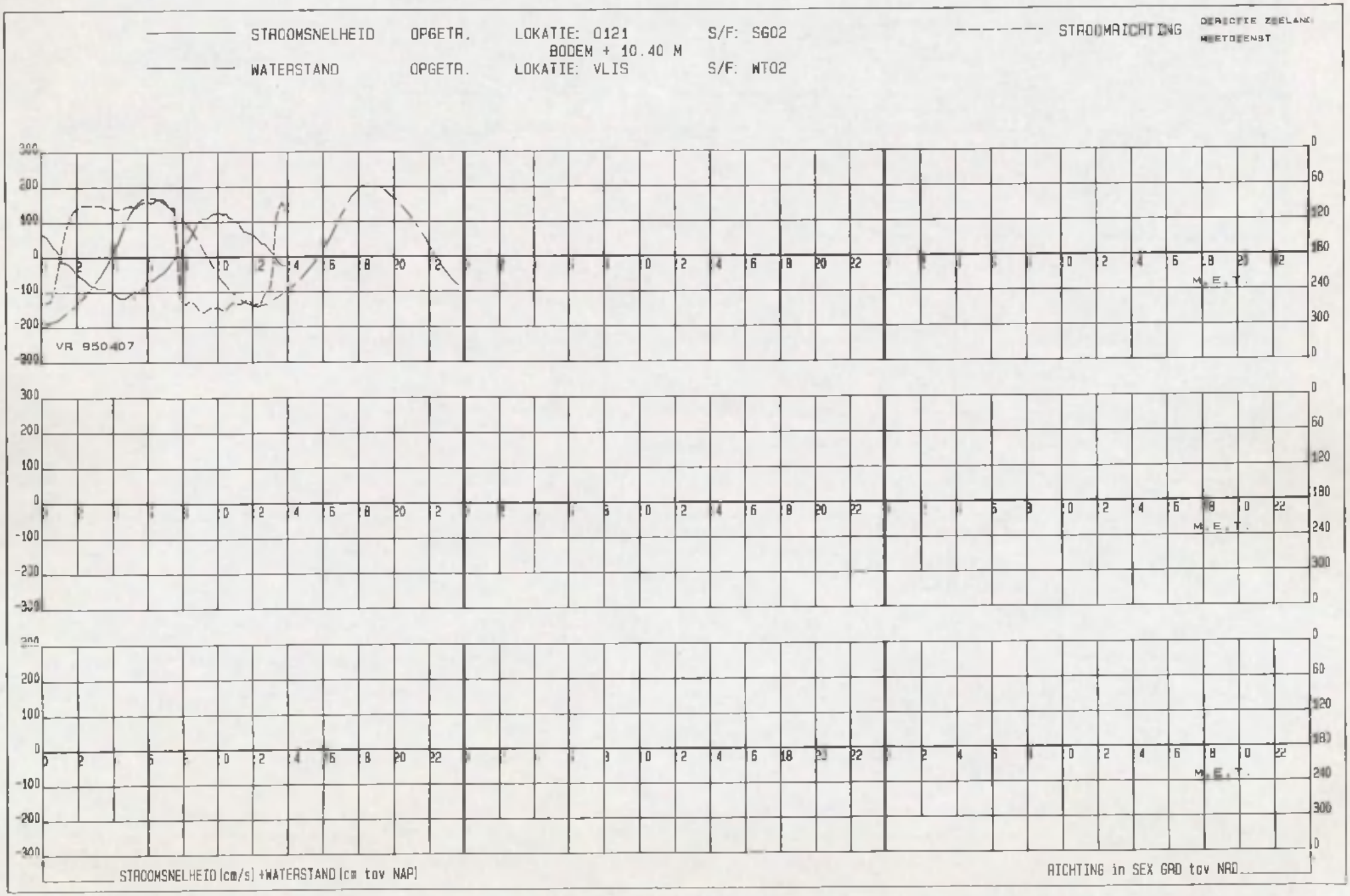
STROOMSNELHEID OPGETR. LOKATIE: 0121 S/F: SG02
BODEM + 10.40 M
WATERSTAND OPGETR. LOKATIE: VLIS S/F: WT02
STROOMRICHTING
DIRECTIE ZEELAND
MEETDIENST
VR 950407
M.E.T.
STROOMSNELHEID (cm/s) +WATERSTAND (cm tov NAP)
RICHTING in SEX GRD tov NAD

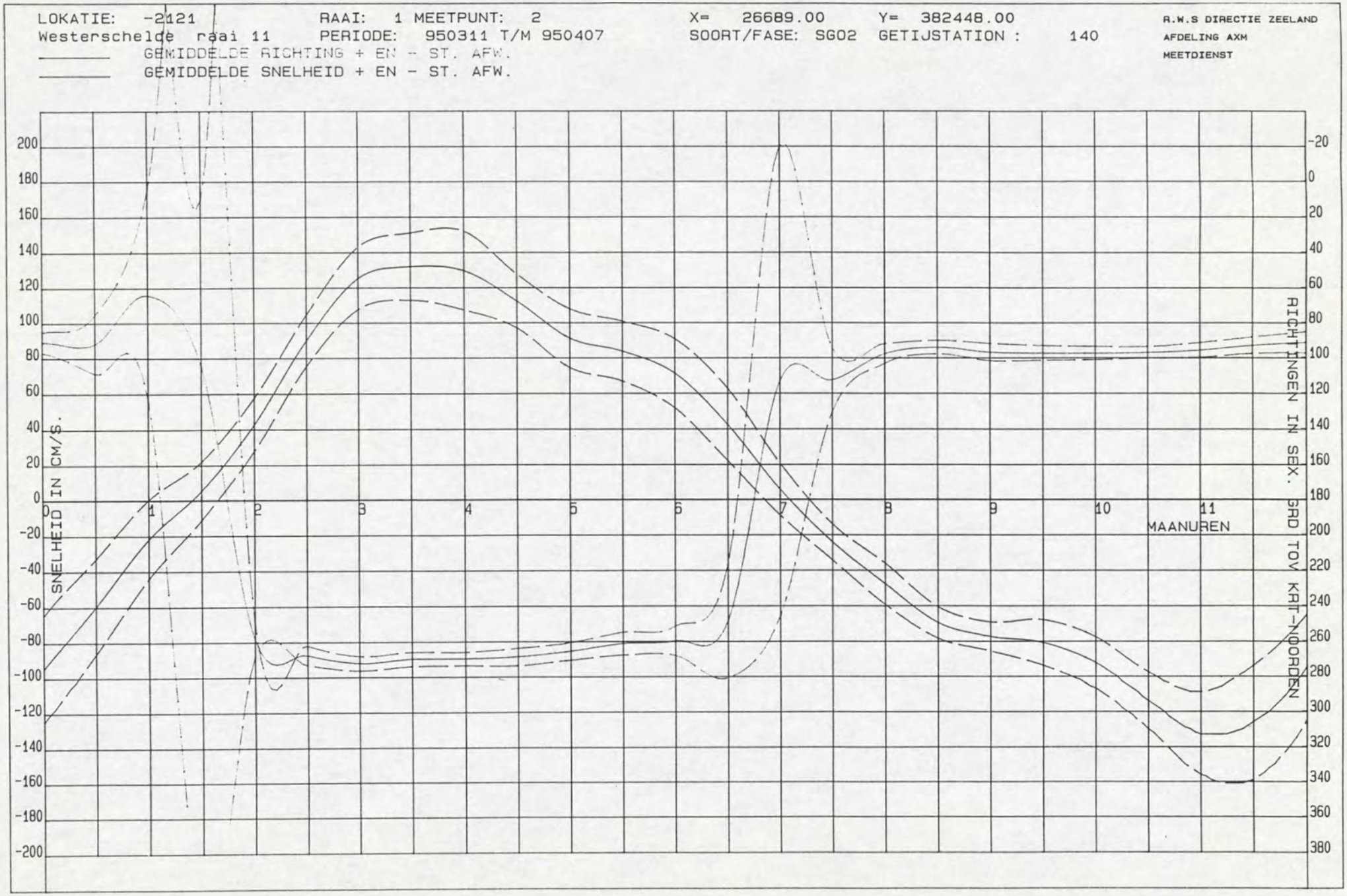
LOKATIE: -2121 RAAI: 1 MEETPUNT: 2 X= 26689.00 Y= 382448.00
Westerschelde raai 11 PERIODE: 950311 T/M 950407 SOORT/FASE: SG02 GETIJSTATION : 140
GEMIDDELDE RICHTING + EN - ST. AFW.
GEMIDDELDE SNELHEID + EN - ST. AFW.
R.W.S DIRECTIE ZEELAND
AFDELING AXM
MEETDIENST
SNELHEID IN CM/S.
RICHTINGEN IN SEX. GRD TOV KAT-NOORDEN
MAANUREN
200
180
160
140
120
100
80
60
40
20
0
-20
-40
-60
-80
-100
-120
-140
-160
-180
-200
-20
0
20
40
60
80
100
120
140
160
180
200
220
240
260
280
300
320
340
360
380
0
1
2
3
4
5
6
7
8
9
10
11

DIR. ZEELAND
MEETDIENST (AXM)

Westerschelde raai 11

LOKATIE : -2121

PERIODE: 950311 T/M 950407

X = 26689.00
Y = 382448.00

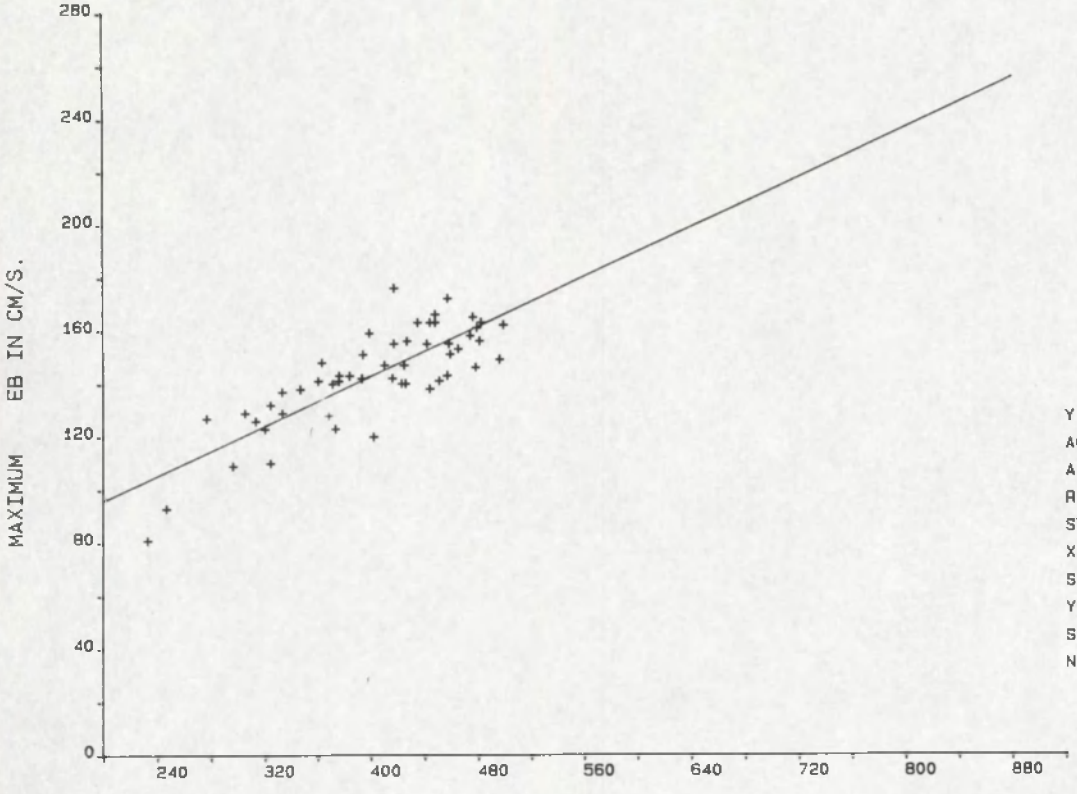

Y = A0 + A1 * X		
A0	=	49.3784
A1	=	.2337
R	=	.8169
SYX	=	10.8776
X-GEM	=	400.8654
STAFW X	=	65.9189
Y-GEM	=	143.0577
STAFW Y	=	18.8581
N	=	52.

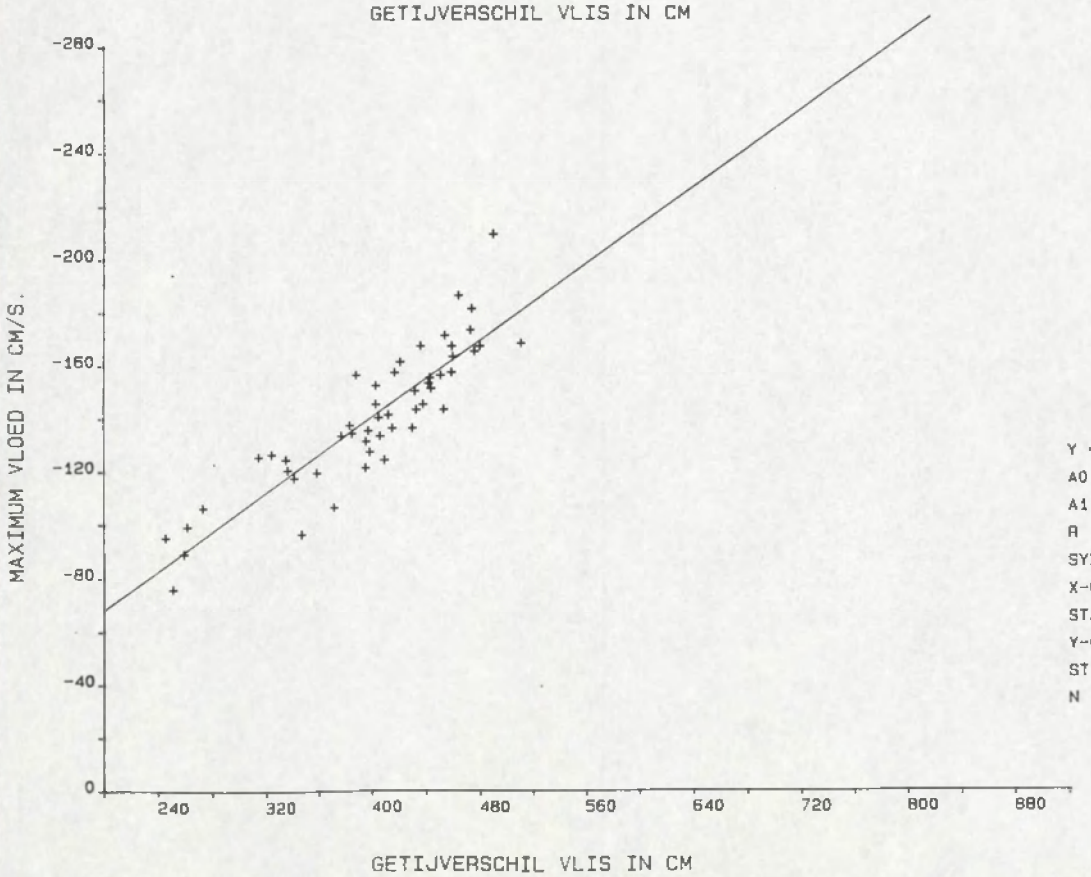

Y = A0 + A1 * X		
A0	=	3.8736
A1	=	-.3605
R	=	-.8879
SYX	=	12.1441
X-GEM	=	400.5686
STAFW X	=	65.0185
Y-GEM	=	-140.5294
STAFW Y	=	26.3980
N	=	51.

Westerschelde raai 11
LOKATIE: -2121 SOORT/FASE: SG02
RAAI: 1 MEETPUNT: 2
GETIJSTATION : 140
PERIODE: 950311 T/M 950407
X= 26689.00
Y= 382448.00

REGRESSIE-FAKTOREN:

MAANUUR	GETIJFASE	A0	A1	X-GEM	Y-GEM	STAFW-X	STAFW-Y	R-GEM	STAFW-R	N
0.0	VLOED	54.1759	-.3745	398.1154	-94.9231	66.7641	29.9816	91.2308	5.9593	52
0.5	VLOED	61.0530	-.3025	399.4717	-59.7736	66.8526	26.7543	92.3396	16.7515	53
1.0	VLOED	46.3611	-.1678	406.2264	-21.7925	62.4374	22.2022	64.2641	58.7056	53
1.5	EB	33.7332	-.0695	405.5660	5.5472	68.8206	16.5082	104.3585	315.8472	53
2.0	EB	14.1161	.0718	399.0755	42.7736	66.5698	14.9005	258.8113	9.4498	53
2.5	EB	37.0436	.1327	399.0755	90.0000	66.5698	14.5589	267.7736	5.5262	53
3.0	EB	33.4213	.2305	399.0755	125.3962	66.5698	17.7042	272.4151	4.0264	53
3.5	EB	43.8051	.2211	399.0755	132.0566	66.5698	19.0408	270.1321	3.9614	53
4.0	EB	24.7714	.2631	399.0755	129.7547	66.5698	22.3640	269.9623	3.7762	53
4.5	EB	66.6745	.1147	399.0755	112.4340	66.5698	15.3717	268.9056	4.8665	53
5.0	EB	62.5253	.0717	399.0755	91.1321	66.5698	16.6734	265.8113	4.8704	53
5.5	EB	22.9102	.1524	399.0755	83.7359	66.5698	16.9458	261.4528	6.3541	53
6.0	EB	-21.1335	.2312	399.0755	71.1132	66.5698	19.5051	259.9245	8.1765	53
6.5	EB	-52.3609	.2366	400.2075	42.3208	65.2475	20.2957	249.0566	31.9280	53
7.0	EB	-45.8327	.1282	401.8113	5.6792	66.2893	14.7450	113.0189	132.8419	53
7.5	VLOED	-42.7501	.0461	400.4717	-24.2830	64.9038	10.1837	112.6981	18.0198	53
8.0	VLOED	-48.8304	.0023	400.6863	-47.9020	65.1408	11.5918	97.7059	5.5255	51
8.5	VLOED	-55.0555	-.0365	401.9039	-69.7115	65.0939	8.9055	94.0577	3.7647	52
9.0	VLOED	-54.3343	-.0579	401.9039	-77.6154	65.0939	8.2132	96.8654	4.7816	52
9.5	VLOED	-78.6393	-.0060	401.9039	-81.0577	65.0939	12.9817	97.4038	4.0934	52
10.0	VLOED	-83.0518	-.0236	401.9039	-92.5192	65.0939	14.6936	97.5000	3.6272	52
10.5	VLOED	-64.2948	-.1228	401.9039	-113.6346	65.0939	15.9005	97.1538	3.1399	52
11.0	VLOED	-1.1045	-.3269	401.9039	-132.5000	65.0939	23.5301	95.7308	4.0781	52
11.5	VLOED	48.0586	-.4341	401.9039	-126.4231	65.0939	32.3112	93.0577	4.5650	52

14. Resultaten OSM 108, meetpunt OSM3

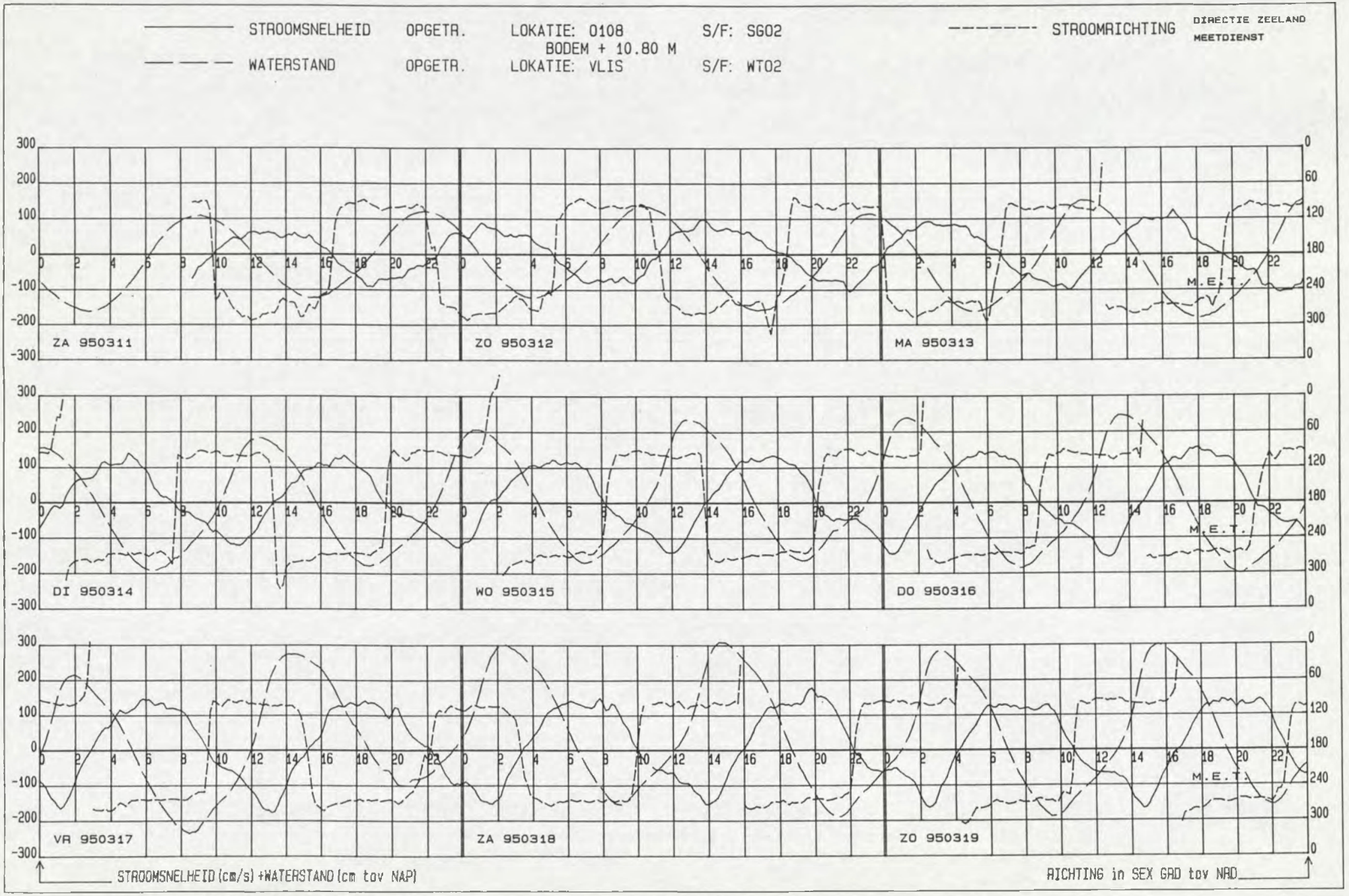
STROOMSNELHEID OPGETR. LOKATIE: 0108 BODEM + 10.80 M S/F: SG02
WATERSTAND OPGETR. LOKATIE: VLIS S/F: WT02
STROOMRICHTING
DIRECTIE ZEELAND
MEETDIENST
ZA 950311
ZO 950312
MA 950313
DI 950314
WO 950315
DO 950316
VR 950317
ZA 950318
ZO 950319
M.E.T.
STROOMSNELHEID (cm/s) +WATERSTAND (cm tov NAP)
RICHTING in SEX GRD tov NRD

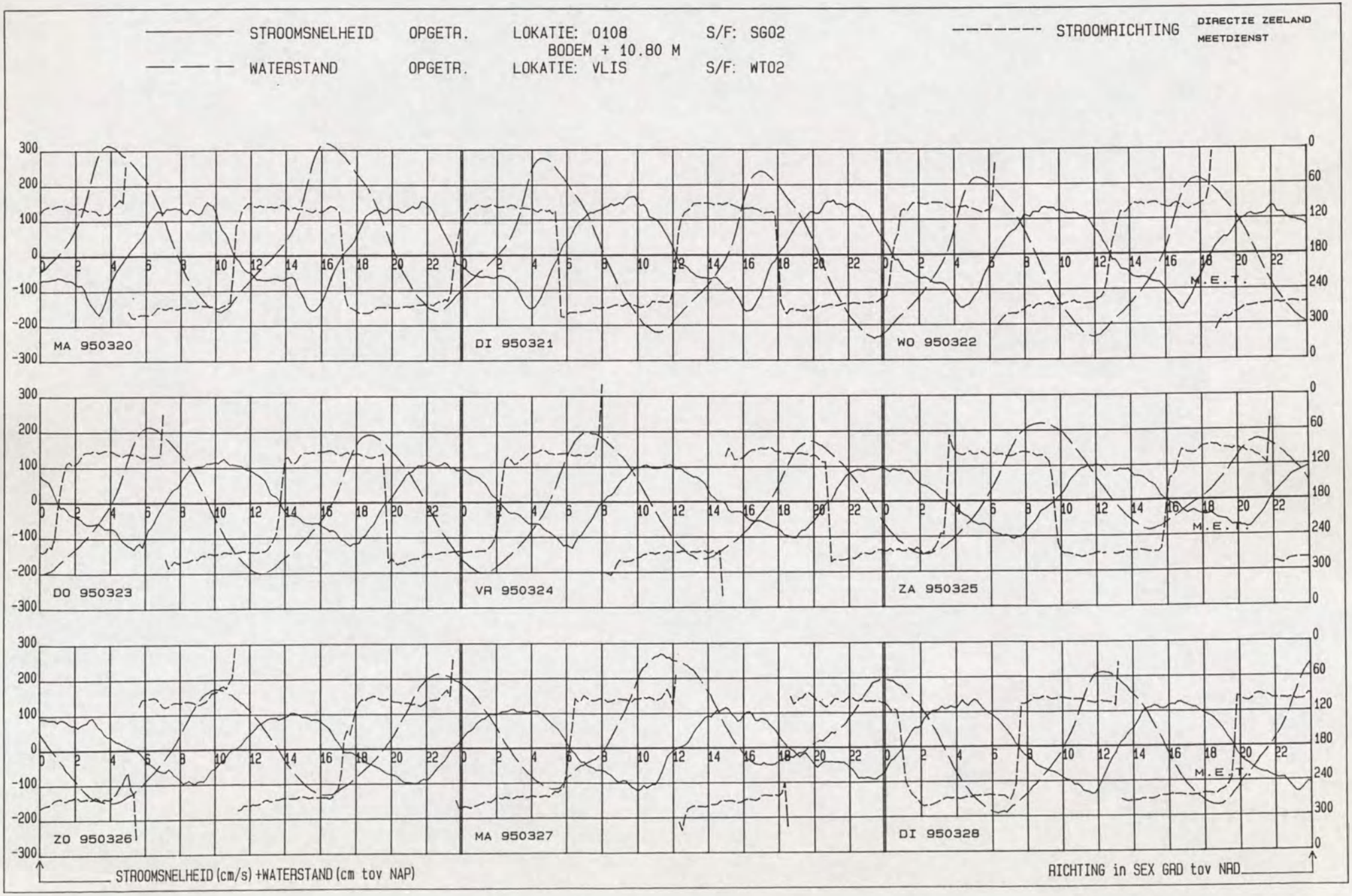
STROOMSNELHEID OPGETR. LOKATIE: 0108 S/F: SG02
BODEM + 10.80 M
WATERSTAND OPGETR. LOKATIE: VLIS S/F: WT02
STROOMRICHTING
DIRECTIE ZEELAND
MEETDIENST
MA 950320
DI 950321
WO 950322
DO 950323
VR 950324
ZA 950325
ZO 950326
MA 950327
DI 950328
M.E.T.
STROOMSNELHEID (cm/s) +WATERSTAND (cm tov NAP)
RICHTING in SEX GRD tov NRD

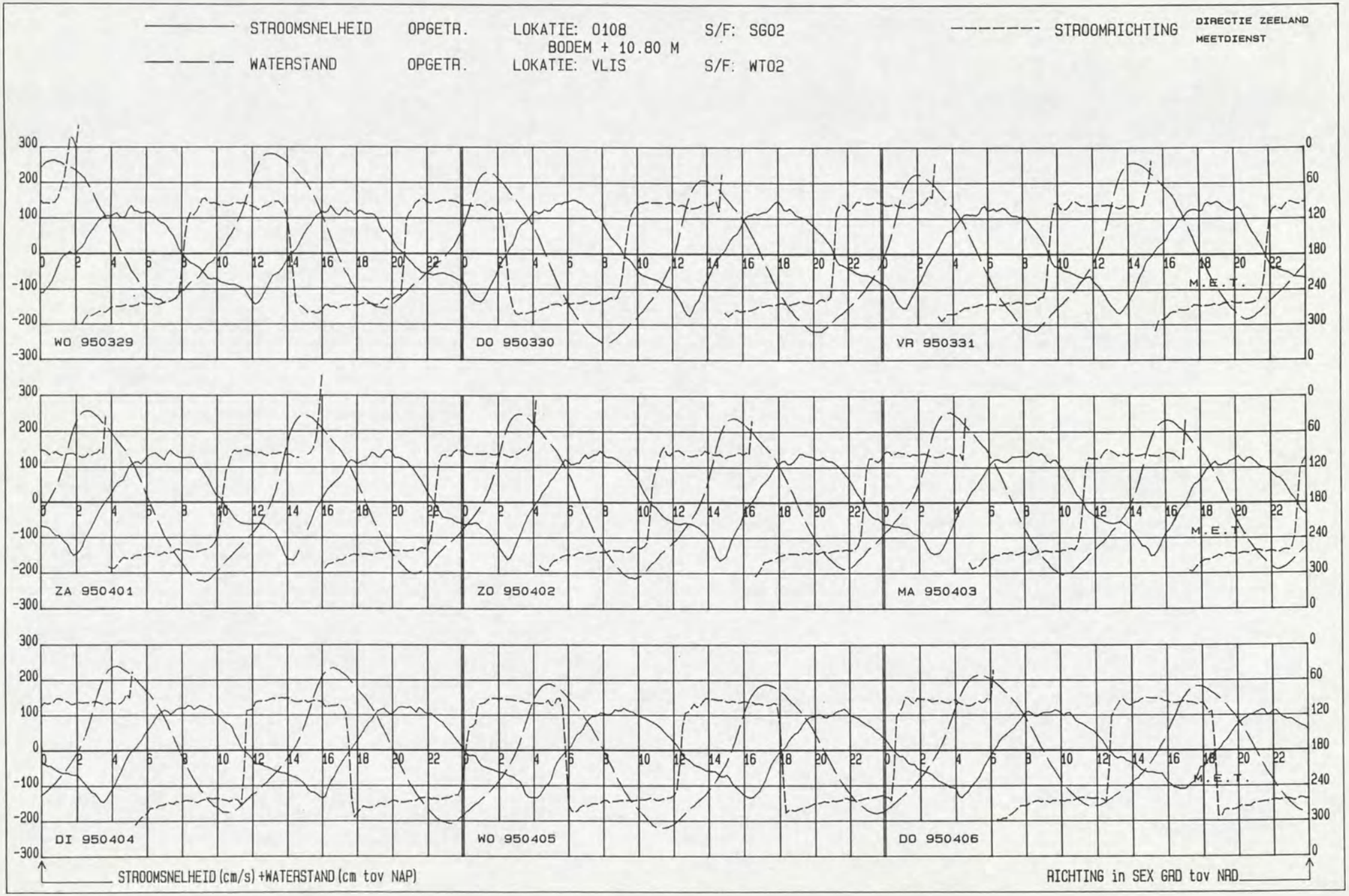
STROOMSNELHEID OPGETR. LOKATIE: 0108 BODEM + 10.80 M S/F: SG02
STROOMRICHTING
WATERSTAND OPGETR. LOKATIE: VLIS S/F: WT02
DIRECTIE ZEELAND
MEETDIENST
WO 950329
DO 950330
VR 950331
ZA 950401
ZO 950402
MA 950403
DI 950404
WO 950405
DO 950406
M.E.T.
STROOMSNELHEID (cm/s) +WATERSTAND (cm tov NAP)
RICHTING in SEX GRD tov NAP

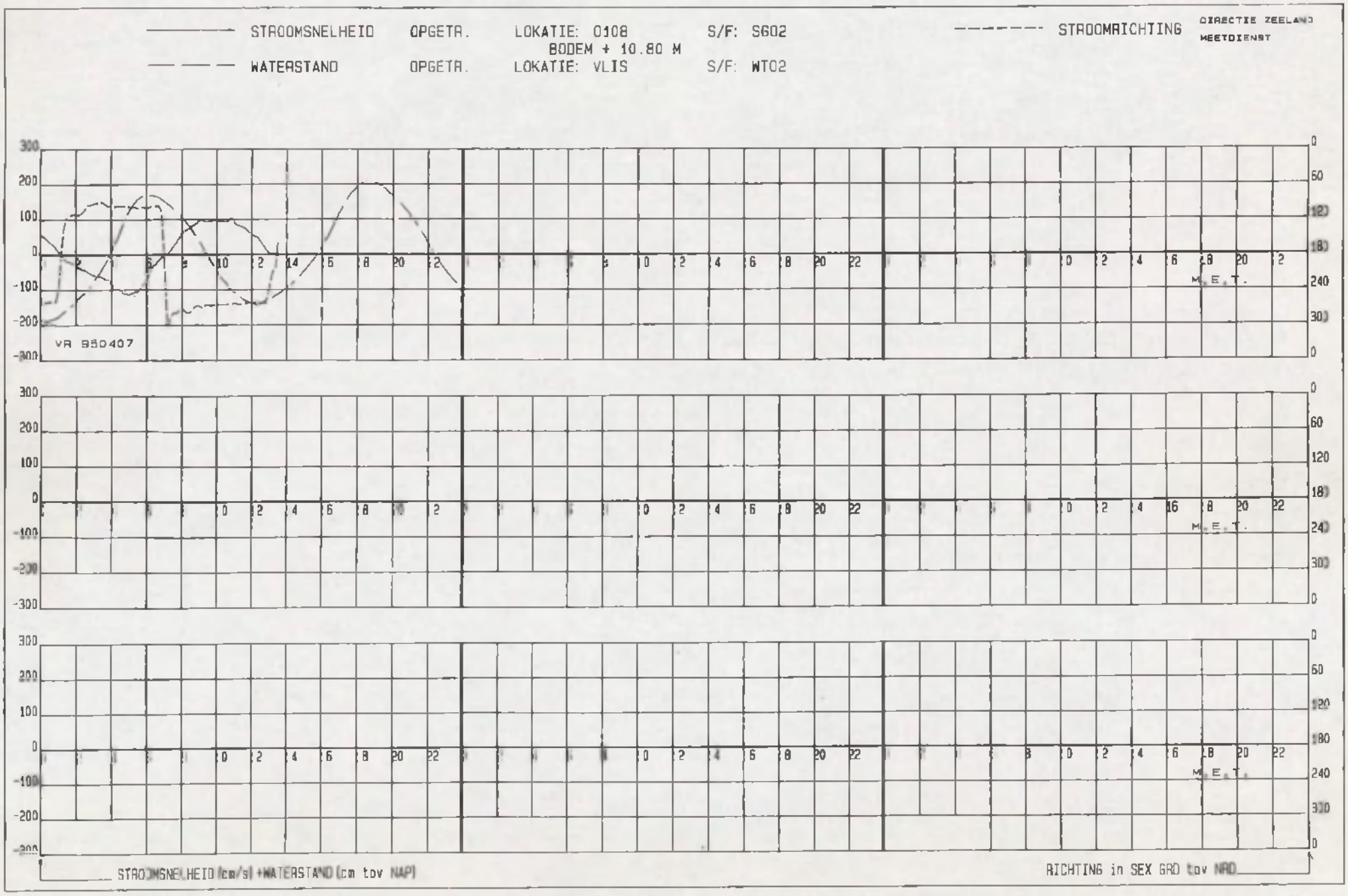
STROOMSNELHEID OPGETR. LOKATIE: 0108 BODEM + 10.80 M S/F: SG02
WATERSTAND OPGETR. LOKATIE: VLIS S/F: WT02
STROOMRICHTING
DIRECTIE ZEELAND
MEETDIENST
VR 950407
M.E.T.
STROOMSNELHEID (cm/s) +WATERSTAND (cm tov NAP)
RICHTING in SEX GRD tov NRD

LOKATIE: -2108 RAAI: 1 MEETPUNT: 3 X= 26737.00 Y= 383445.00

Westerschelde raai 11 PERIODE: 950311 T/M 950407 SOORT/FASE: SG02 GETIJSTATION : 140

GEMIDDELDE RICHTING + EN - ST. AFW.

GEMIDDELDE SNELHEID + EN - ST. AFW.

R.W.S DIRECTIE ZEELAND
AFDELING AXM
MEETDIENST

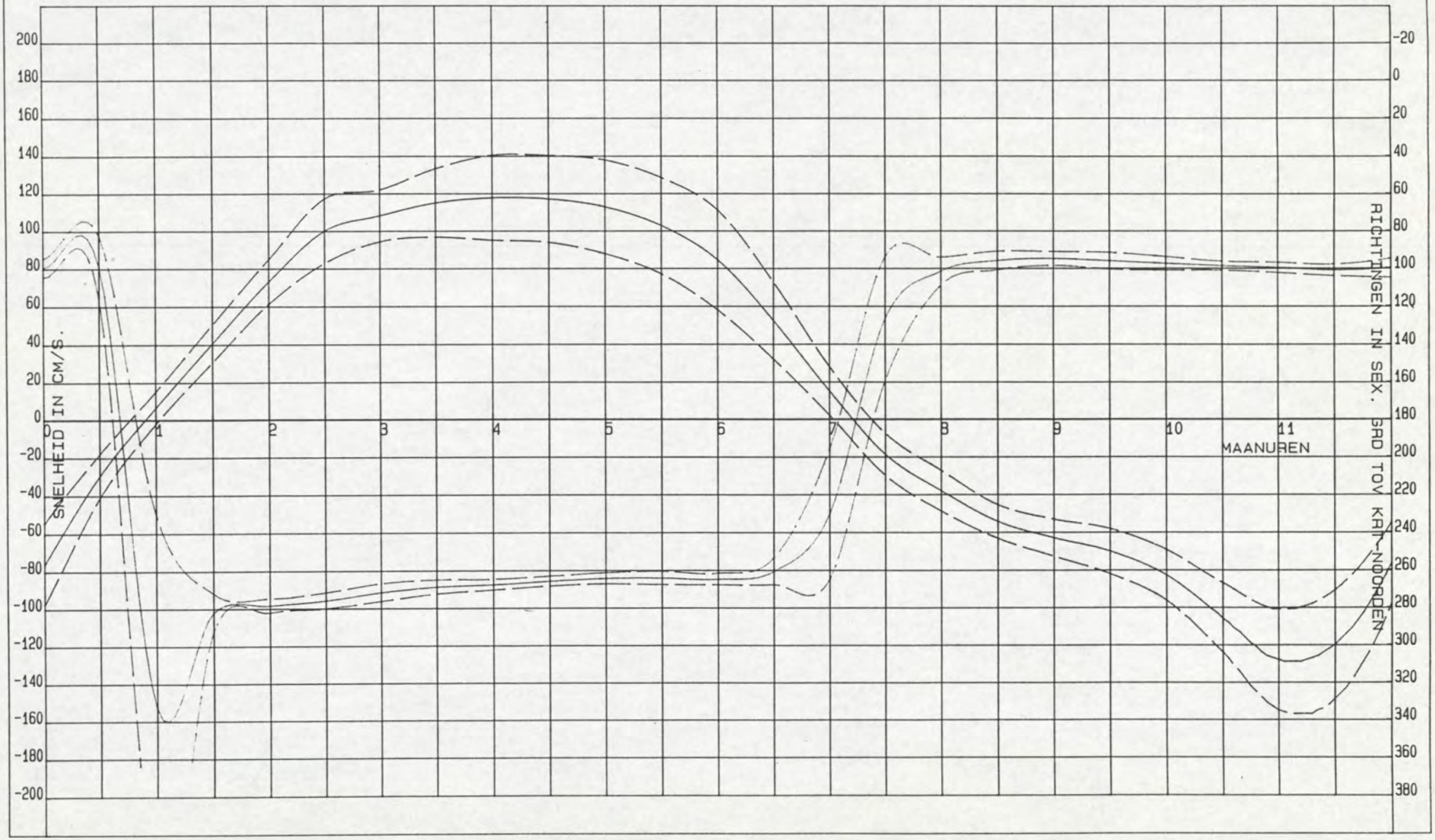

DIR. ZEELAND
MEETDIENST (AXM)

Westerschelde raai 11

LOKATIE : -2108

PERIODE: 950311 T/M 950407

X = 26737.00
Y = 383445.00

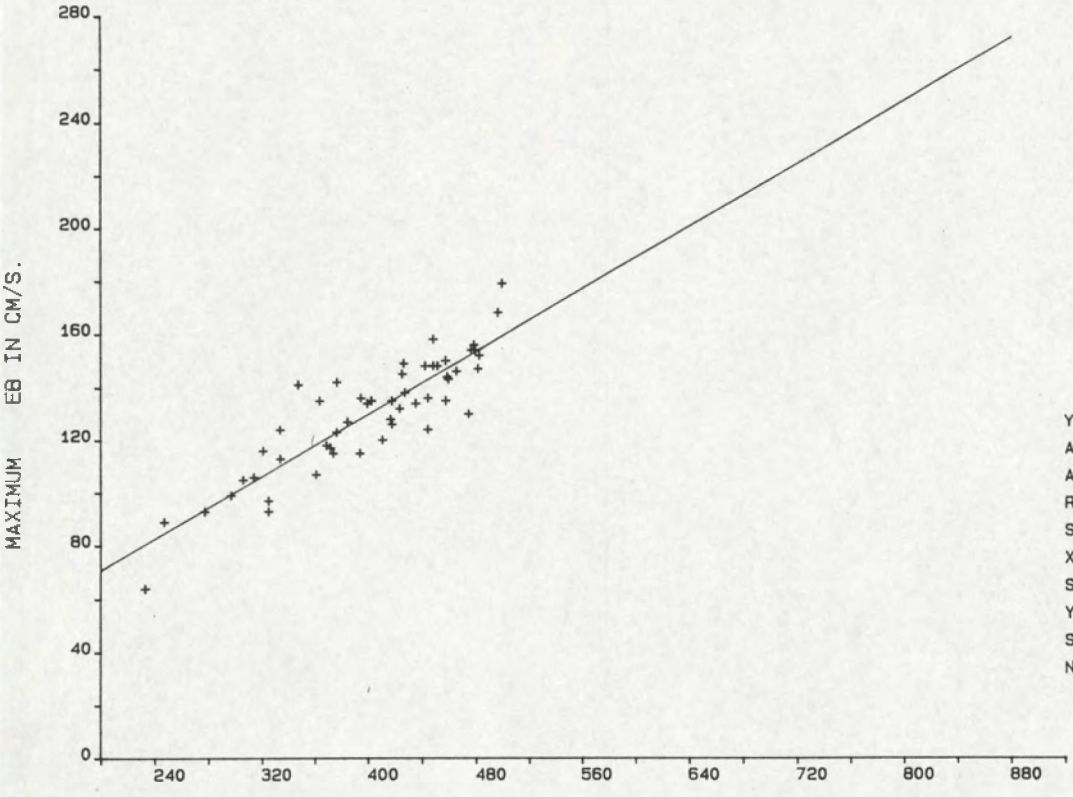

Y = A0 + A1 * X

A0	=	12.0271
A1	=	.2948
R	=	.8886
SYX	=	10.0335
X-GEM	=	400.8654
STAFW X	=	65.9189
Y-GEM	=	130.2115
STAFW Y	=	21.8715
N	=	52.

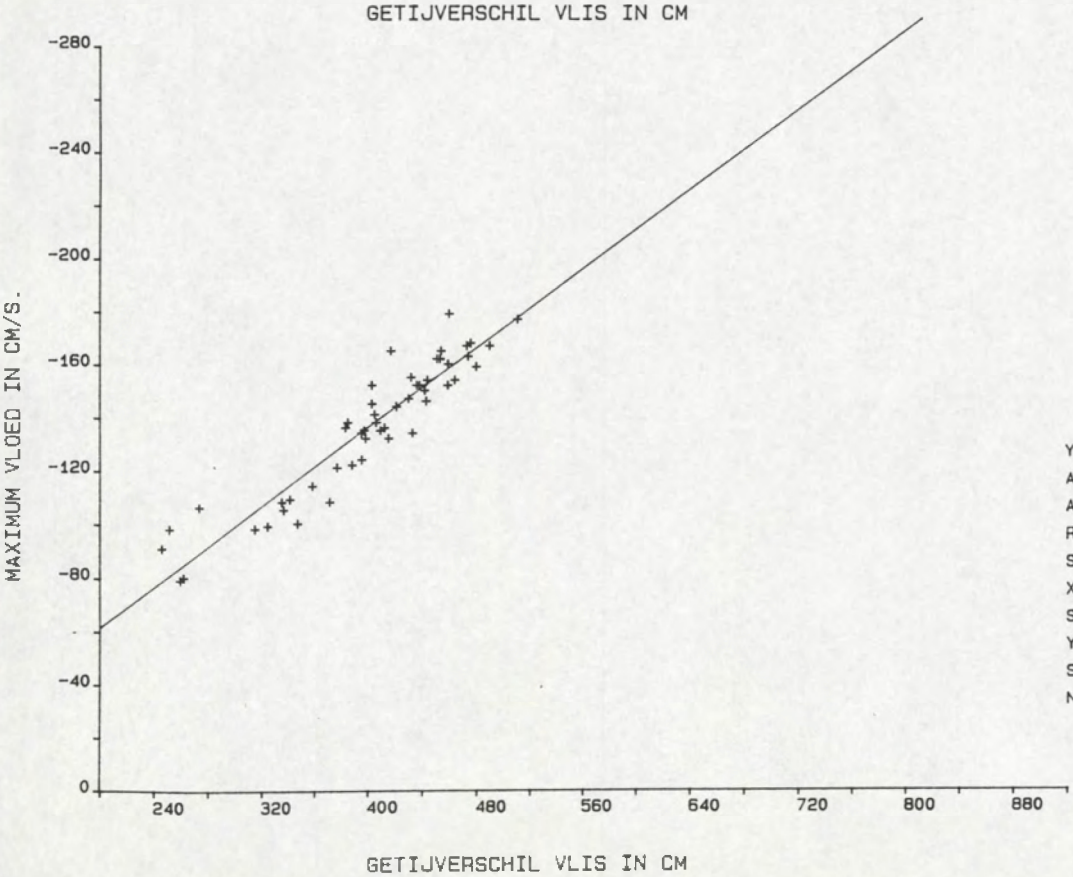

Y = A0 + A1 * X

A0	=	12.7042
A1	=	-.3719
R	=	-.9387
SYX	=	8.8803
X-GEM	=	400.5686
STAFW X	=	65.0185
Y-GEM	=	-136.2745
STAFW Y	=	25.7605
N	=	51.

Westerschelde raai 11
LOKATIE: -2108 SOORT/FASE: SG02
RAAI: 1 MEETPUNT: 3
GETIJSTATION : 140
PERIODE: 950311 T/M 950407
X= 26737.00
Y= 383445.00

REGRESSIE-FAKTOREN:

MAANUUR	GETIJFASE	A0	A1	X-GEM	Y-GEM	STAFW-X	STAFW-Y	R-GEM	STAFW-R	N
0.0	VLOED	17.4364	-.2354	398.1154	-76.2885	66.7641	21.5091	99.5385	5.0737	52
0.5	VLOED	8.5574	-.0953	399.4717	-29.5094	66.8526	11.5236	98.8302	16.8372	53
1.0	EB	24.0626	-.0438	398.5095	6.6038	66.9730	8.5919	332.9623	102.4316	53
1.5	EB	38.1575	.0063	399.0755	40.6604	66.5698	9.9498	281.8679	9.8234	53
2.0	EB	31.9080	.1034	399.0755	73.1887	66.5698	11.8388	278.3396	3.6242	53
2.5	EB	10.3639	.2249	399.0755	100.1321	66.5698	17.1733	275.7170	4.1440	53
3.0	EB	37.5345	.1772	399.0755	108.2641	66.5698	13.8428	271.4151	4.6098	53
3.5	EB	15.8771	.2487	399.0755	115.1321	66.5698	18.2483	268.5283	3.6598	53
4.0	EB	-4.0302	.3055	399.0755	117.8679	66.5698	22.7165	267.3962	2.7474	53
4.5	EB	-4.6236	.3054	399.0755	117.2453	66.5698	23.2279	265.5472	2.5230	53
5.0	EB	-14.2831	.3189	399.0755	112.9811	66.5698	25.0265	264.0755	2.8589	53
5.5	EB	-32.4275	.3391	399.0755	102.9057	66.5698	25.6817	263.8868	3.4683	53
6.0	EB	-53.2007	.3454	399.0755	84.6226	66.5698	26.6366	264.5660	2.9645	53
6.5	EB	-53.3144	.2646	399.0755	52.2642	66.5698	20.3102	260.4717	7.0130	53
7.0	EB	-30.0153	.1130	398.3774	15.0189	68.7965	12.9385	230.3019	34.4672	53
7.5	VLOED	-6.4279	-.0309	402.2500	-18.8462	64.8377	11.1889	126.4231	32.8444	52
8.0	VLOED	-12.5589	-.0641	400.6863	-38.2353	65.1408	10.8048	101.3137	7.4391	51
8.5	VLOED	-32.2955	-.0553	401.9039	-54.5385	65.0939	8.8638	95.6154	4.9987	52
9.0	VLOED	-52.6546	-.0260	401.9039	-63.1154	65.0939	9.8013	94.5192	3.7021	52
9.5	VLOED	-54.9876	-.0379	401.9039	-70.2308	65.0939	11.9207	95.7692	4.4485	52
10.0	VLOED	-51.6440	-.0779	401.9039	-82.9423	65.0939	13.4957	97.1923	3.5702	52
10.5	VLOED	-36.2567	-.1724	401.9039	-105.5385	65.0939	18.5636	98.4423	2.3879	52
11.0	VLOED	23.7357	-.3778	401.9039	-128.0962	65.0939	26.8476	99.3654	2.7299	52
11.5	VLOED	33.4663	-.3820	401.9039	-120.0577	65.0939	29.1503	100.7308	3.0623	52

15. Resultaten OSM 111, meetpunt OSM4

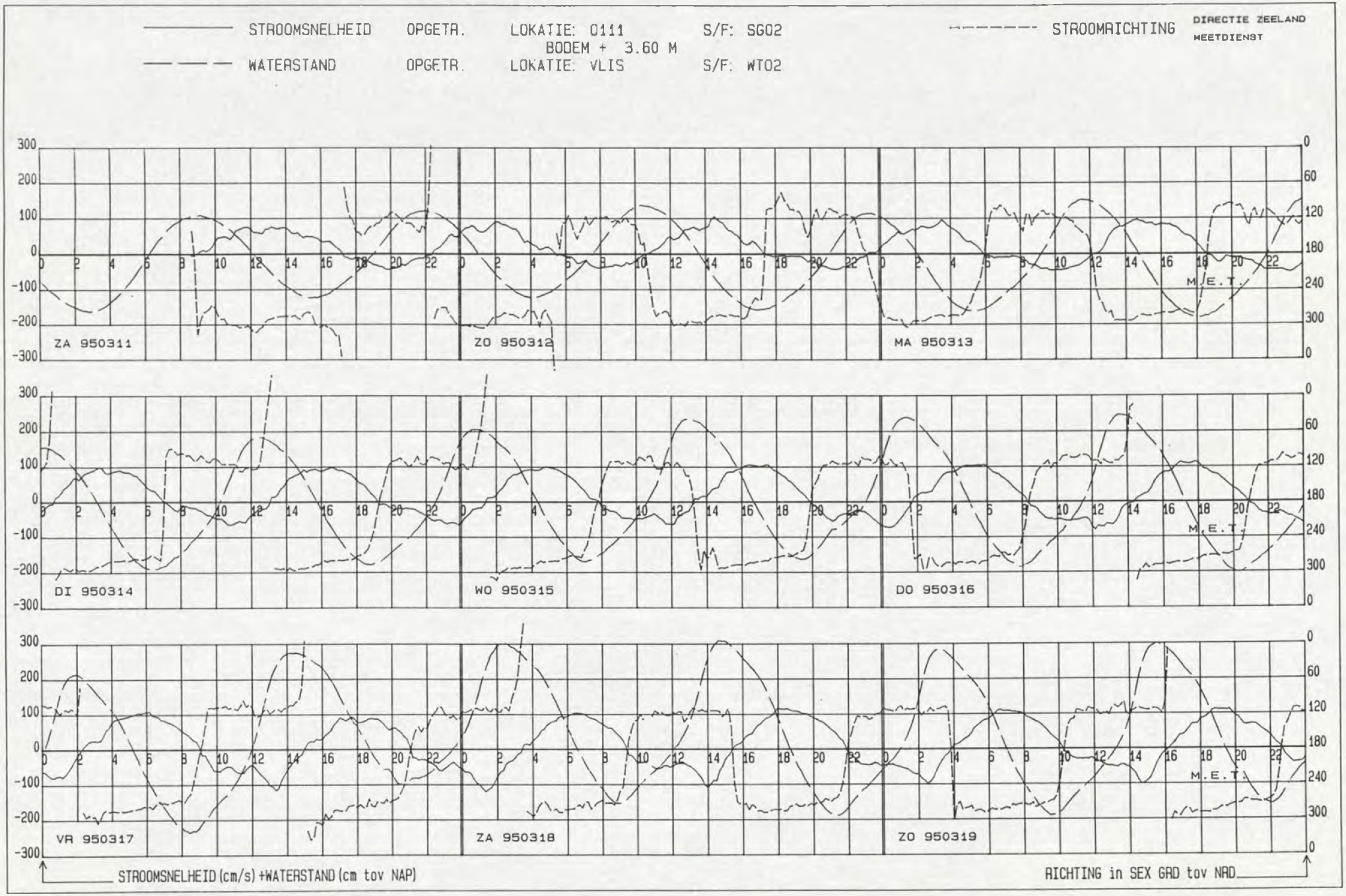
STROOMSNELHEID OPGETR. LOKATIE: 0111 S/F: SG02
BODEM + 3.60 M
WATERSTAND OPGETR. LOKATIE: VLIS S/F: WT02
STROOMRICHTING
DIRECTIE ZEELAND
MEETDIENST
ZA 950311
ZO 950312
MA 950313
DI 950314
WO 950315
DO 950316
VR 950317
ZA 950318
ZO 950319
M.E.T.
STROOMSNELHEID (cm/s) +WATERSTAND (cm tov NAP)
RICHTING in SEX GRD tov NAD

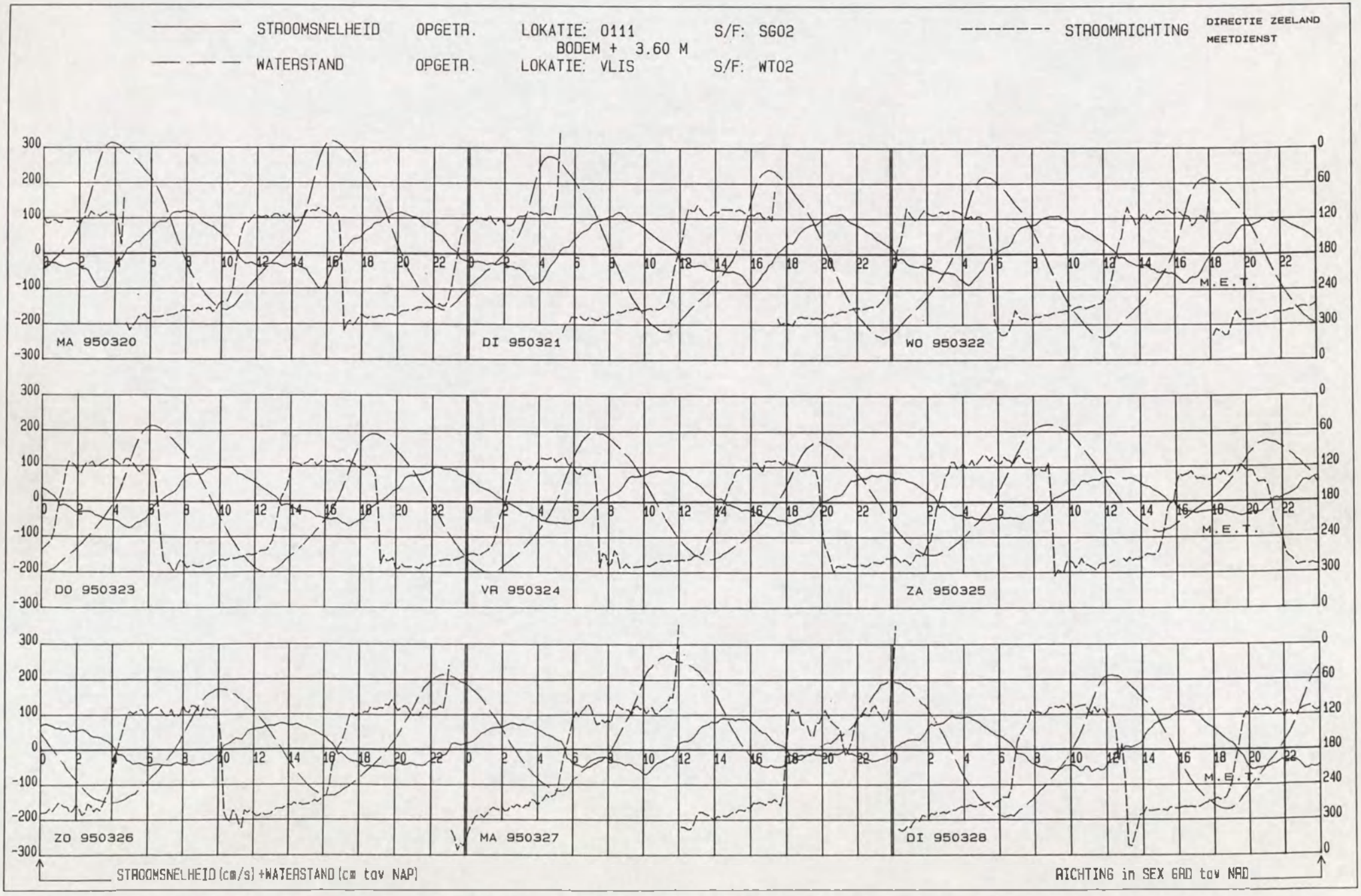
STROOMSNELHEID OPGETR. LOKATIE: 0111 S/F: SG02
BODEM + 3.60 M
WATERSTAND OPGETR. LOKATIE: VLIS S/F: WT02
STROOMRICHTING
DIRECTIE ZEELAND
MEETDIENST
MA 950320
DI 950321
WO 950322
DO 950323
VR 950324
ZA 950325
ZO 950326
MA 950327
DI 950328
M.E.T.
STROOMSNELHEID (cm/s) +WATERSTAND (cm tov NAP)
RICHTING in SEX GRD tov NRD

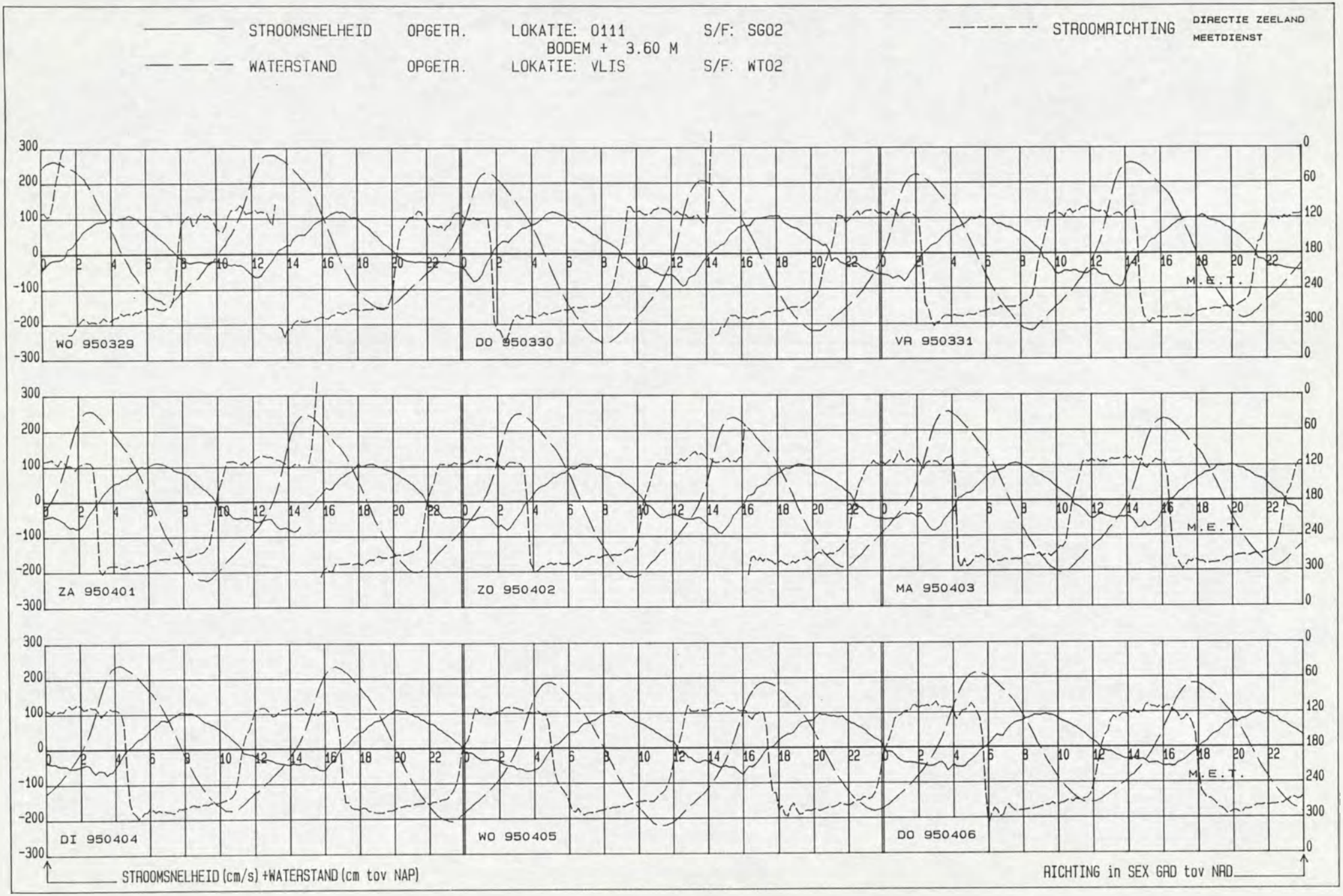
STROOMSNELHEID OPGETR. LOKATIE: 0111 S/F: SG02
BODEM + 3.60 M
WATERSTAND OPGETR. LOKATIE: VLIS S/F: WT02
STROOMRICHTING
DIRECTIE ZEELAND
MEETDIENST
WO 950329
DO 950330
VR 950331
ZA 950401
ZO 950402
MA 950403
DI 950404
WO 950405
DO 950406
M.E.T.
STROOMSNELHEID (cm/s) +WATERSTAND (cm tov NAP)
RICHTING in SEX GRD tov NRD

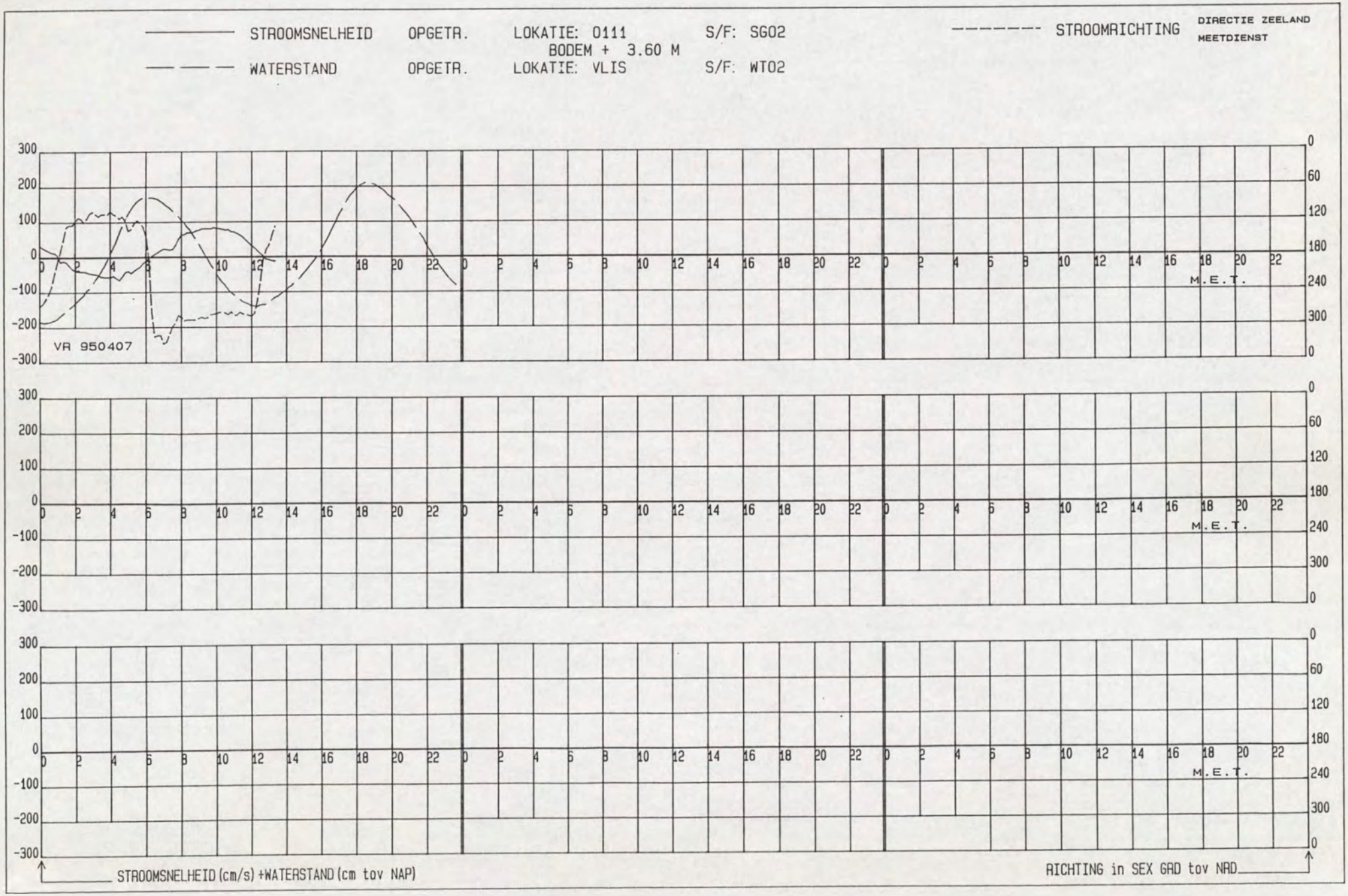
STROOMSNELHEID OPGETR. LOKATIE: 0111 BODEM + 3.60 M S/F: SG02
STROOMRICHTING
WATERSTAND OPGETR. LOKATIE: VLIS S/F: WT02
DIRECTIE ZEELAND
MEETDIENST
VR 950407
M.E.T.
STROOMSNELHEID (cm/s) +WATERSTAND (cm tov NAP)
RICHTING in SEX GRAD tov NAP

LOKATIE: -2111 RAAI: 1 MEETPUNT: 4 X= 26803.00 Y= 384746.00

Westerschelde raai 11 PERIODE: 950311 T/M 950407 SOORT/FASE: SG02 GETIJSTATION : 140

R.W.S DIRECTIE ZEELAND
AFDELING AXM
MEETDIENST

GEMIDDELDE RICHTING + EN - ST. AFW.

GEMIDDELDE SNELHEID + EN - ST. AFW.

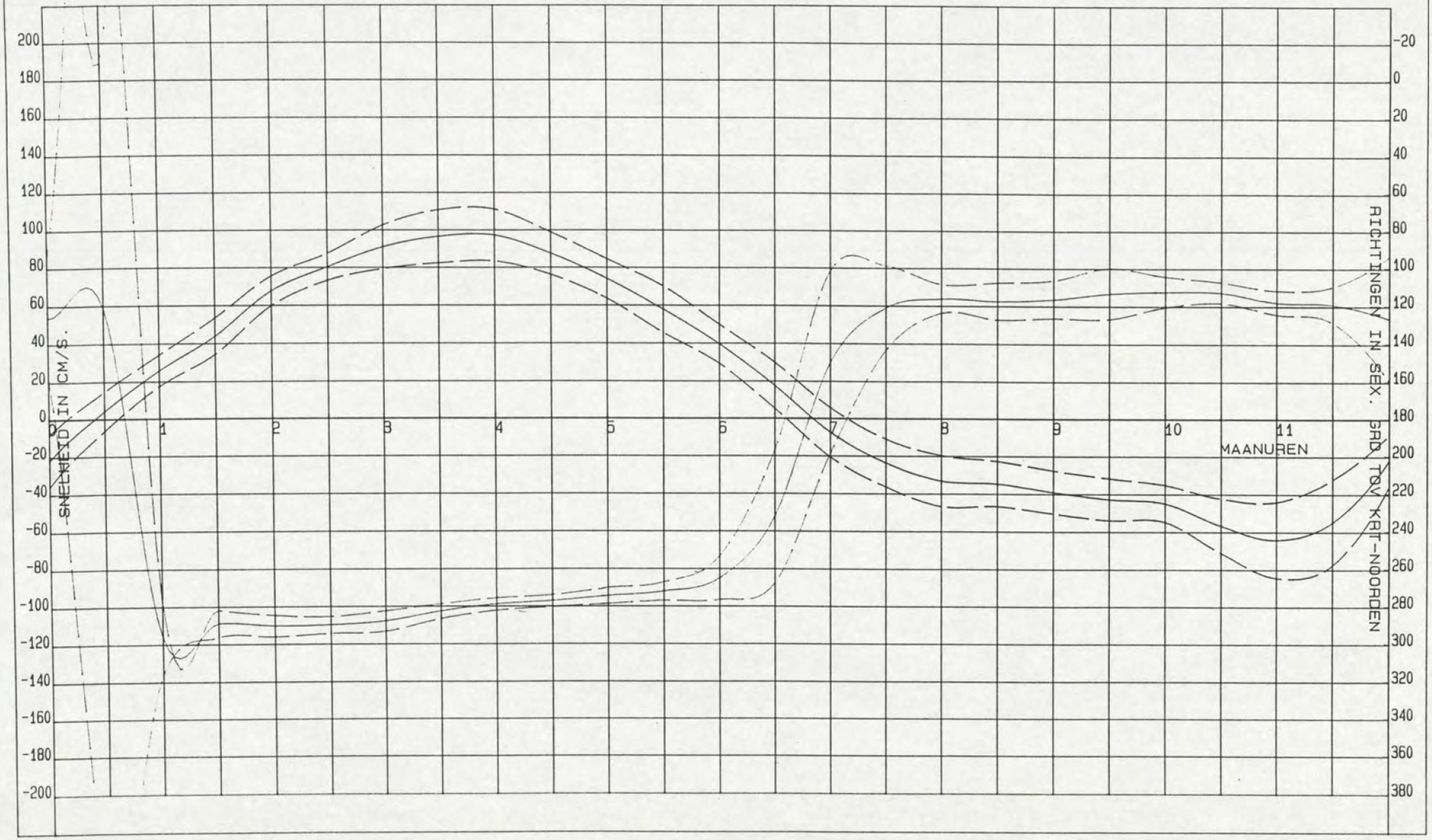

DIR. ZEELAND
MEETDIENST (AXM)

Westerschelde raai 11

LOKATIE : -2111

PERIODE: 950311 T/M 950407

X = 26803.00
Y = 384746.00

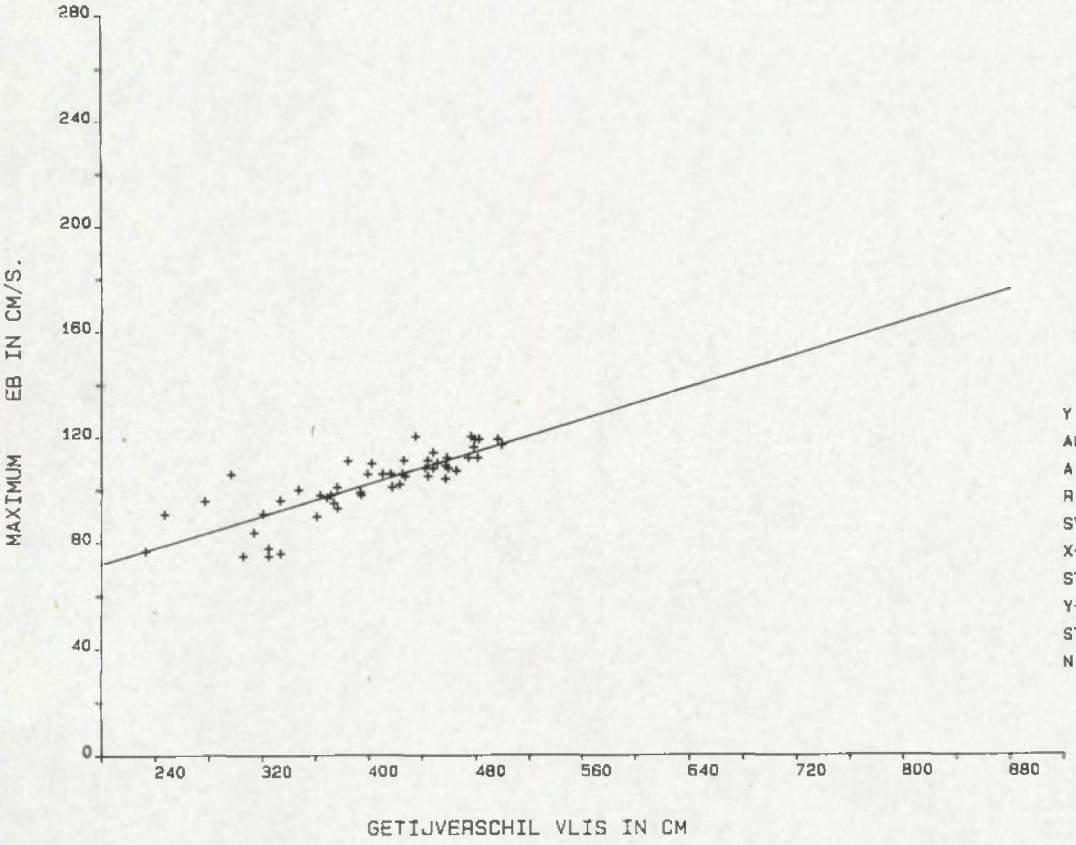

Y = A0 + A1 * X		
A0	=	42.1646
A1	=	.1505
R	=	.8257
SYX	=	6.7763
X-GEM	=	400.8654
STAFW X	=	65.9189
Y-GEM	=	102.4808
STAFW Y	=	12.0122
N	=	52.

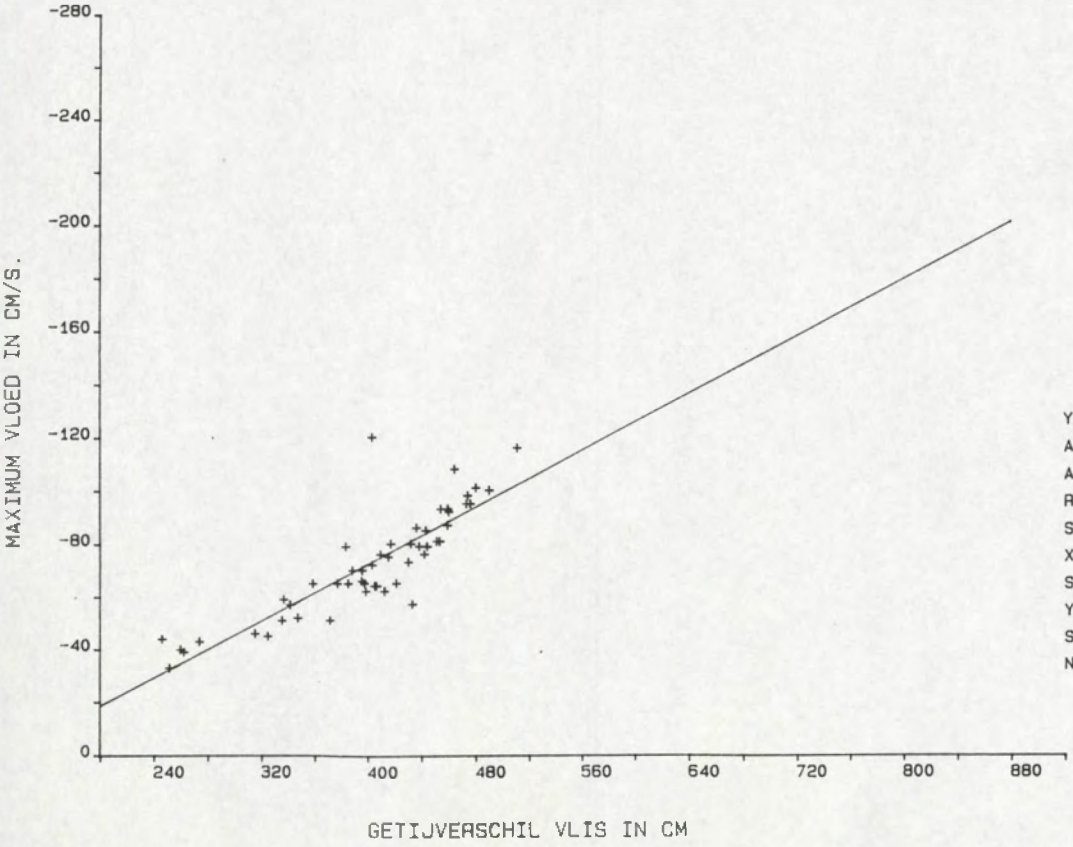

Y = A0 + A1 * X		
A0	=	35.0749
A1	=	-.2687
R	=	-.8646
SYX	=	10.1533
X-GEM	=	400.5686
STAFW X	=	65.0185
Y-GEM	=	-72.5490
STAFW Y	=	20.2052
N	=	51.

Westerschelde raai 11
LOKATIE: -2111 SOORT/FASE: SG02
RAAI: 1 MEETPUNT: 4
GETIJSTATION : 140
PERIODE: 950311 T/M 950407
X= 26803.00
Y= 384746.00

REGRESSIE-FAKTOREN:

MAANUUR	GETIJFASE	A0	A1	X-GEM	Y-GEM	STAFW-X	STAFW-Y	R-GEM	STAFW-R	N
0.0	VLOED	37.8699	-.1512	397.5577	-22.2308	67.9406	13.7579	126.3269	33.1708	52
0.5	EB	27.0998	-.0572	401.8113	4.1321	68.0608	10.4643	121.0755	312.0048	53
1.0	EB	31.5528	-.0146	399.0755	25.7358	66.5698	8.2745	296.2453	18.8944	53
1.5	EB	47.3116	-.0087	399.0755	43.8491	66.5698	9.5462	288.8491	7.1535	53
2.0	EB	53.6252	.0352	399.0755	67.6792	66.5698	7.8832	290.0944	5.6228	53
2.5	EB	52.8236	.0691	399.0755	80.4151	66.5698	7.1988	289.6226	4.3875	53
3.0	EB	32.4303	.1469	399.0755	91.0377	66.5698	11.6239	287.5660	5.3511	53
3.5	EB	19.2314	.1939	399.0755	96.6226	66.5698	14.1886	282.4151	3.8705	53
4.0	EB	30.1384	.1684	399.0755	97.3585	66.5698	13.8718	278.6604	3.2315	53
4.5	EB	37.3032	.1260	399.0755	87.6038	66.5698	11.3228	276.9056	3.1363	53
5.0	EB	24.2595	.1248	399.0755	74.0566	66.5698	10.5071	274.2642	4.1417	53
5.5	EB	-7.2806	.1629	399.0755	57.7358	66.5698	12.2963	271.8491	4.7727	53
6.0	EB	-6.4328	.1149	399.0755	39.4151	66.5698	10.2890	264.6793	11.5371	53
6.5	EB	-30.8703	.1206	400.4905	17.4340	66.0961	12.2451	231.8302	35.4481	53
7.0	VLOED	-7.2075	-.0007	403.3585	-7.5094	67.2950	13.2703	149.7358	48.5628	53
7.5	VLOED	9.8100	-.0838	401.6539	-23.8654	65.7261	12.7387	120.7885	22.3899	52
8.0	VLOED	15.1481	-.1211	400.6863	-33.3922	65.1408	13.5589	115.9216	7.6153	51
8.5	VLOED	2.8309	-.0939	401.9039	-34.9038	65.0939	11.9841	117.1731	9.7913	52
9.0	VLOED	3.0587	-.1054	401.9039	-39.2885	65.0939	11.4075	116.0962	10.0025	52
9.5	VLOED	-9.1325	-.0845	401.9039	-43.0769	65.0939	11.1423	113.0000	13.4936	52
10.0	VLOED	-27.4394	-.0443	401.9039	-45.2308	65.0939	9.7992	112.0577	8.1009	52
10.5	VLOED	-6.4151	-.1257	401.9039	-56.9423	65.0939	14.4173	112.4423	5.4788	52
11.0	VLOED	41.4526	-.2635	401.9039	-64.4615	65.0939	20.1158	117.6923	6.3325	52
11.5	VLOED	63.5083	-.2951	401.9039	-55.0769	65.0939	22.6913	118.8077	9.4621	52

16. Resultaten OSM 109, meetpunt OSM5

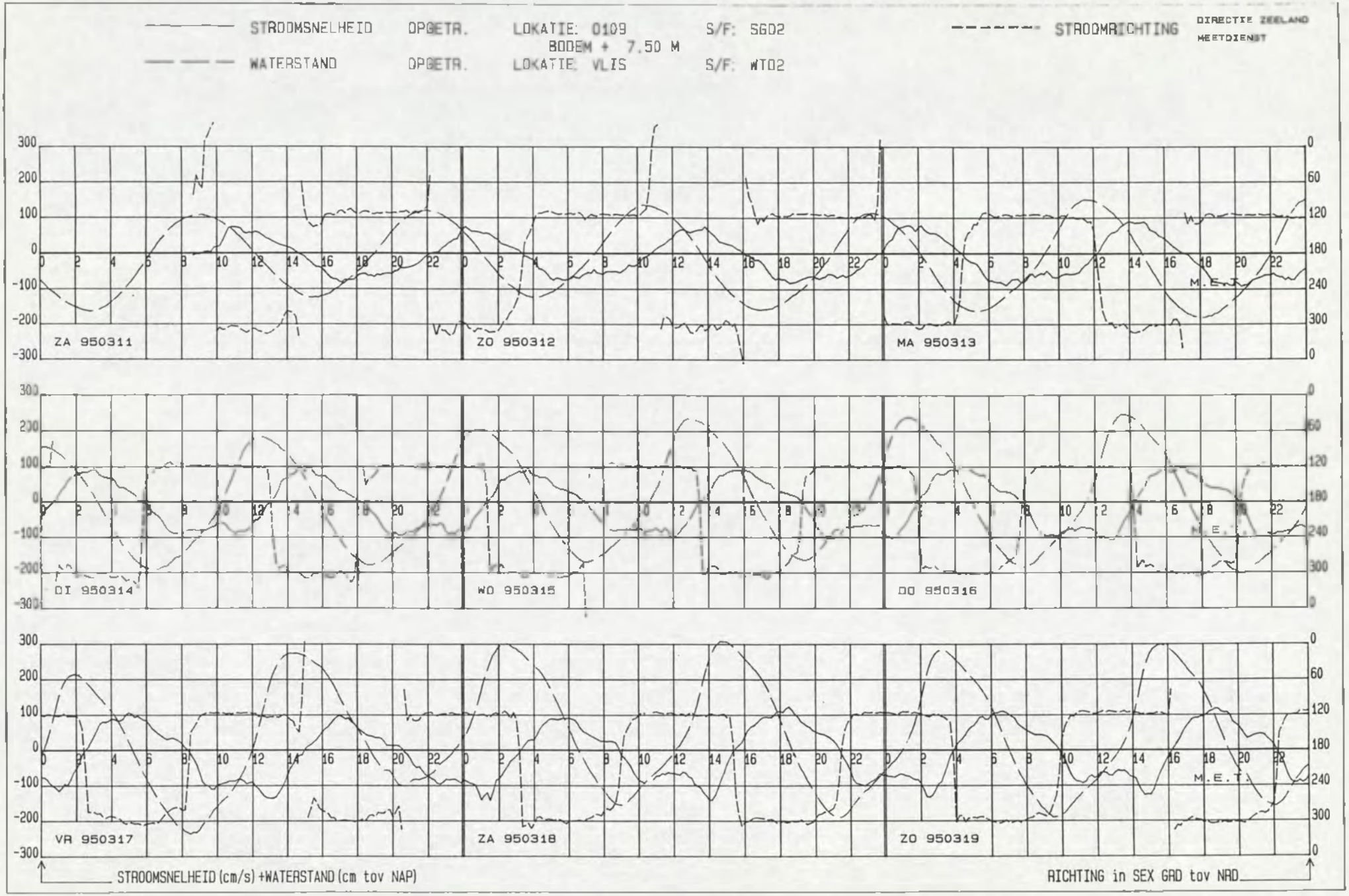
STROOMSNELHEID OPGETR. LOKATIE: 0109 BODEM + 7.50 M S/F: SG02
WATERSTAND OPGETR. LOKATIE: VLIS S/F: WT02
STROOMRICHTING
DIRECTIE ZEELAND
MEETDIENST
ZA 950311
ZO 950312
MA 950313
DI 950314
WO 950315
DO 950316
VR 950317
ZA 950318
ZO 950319
M.E.T.
STROOMSNELHEID (cm/s) +WATERSTAND (cm tov NAP)
RICHTING in SEX GRD tov NAP

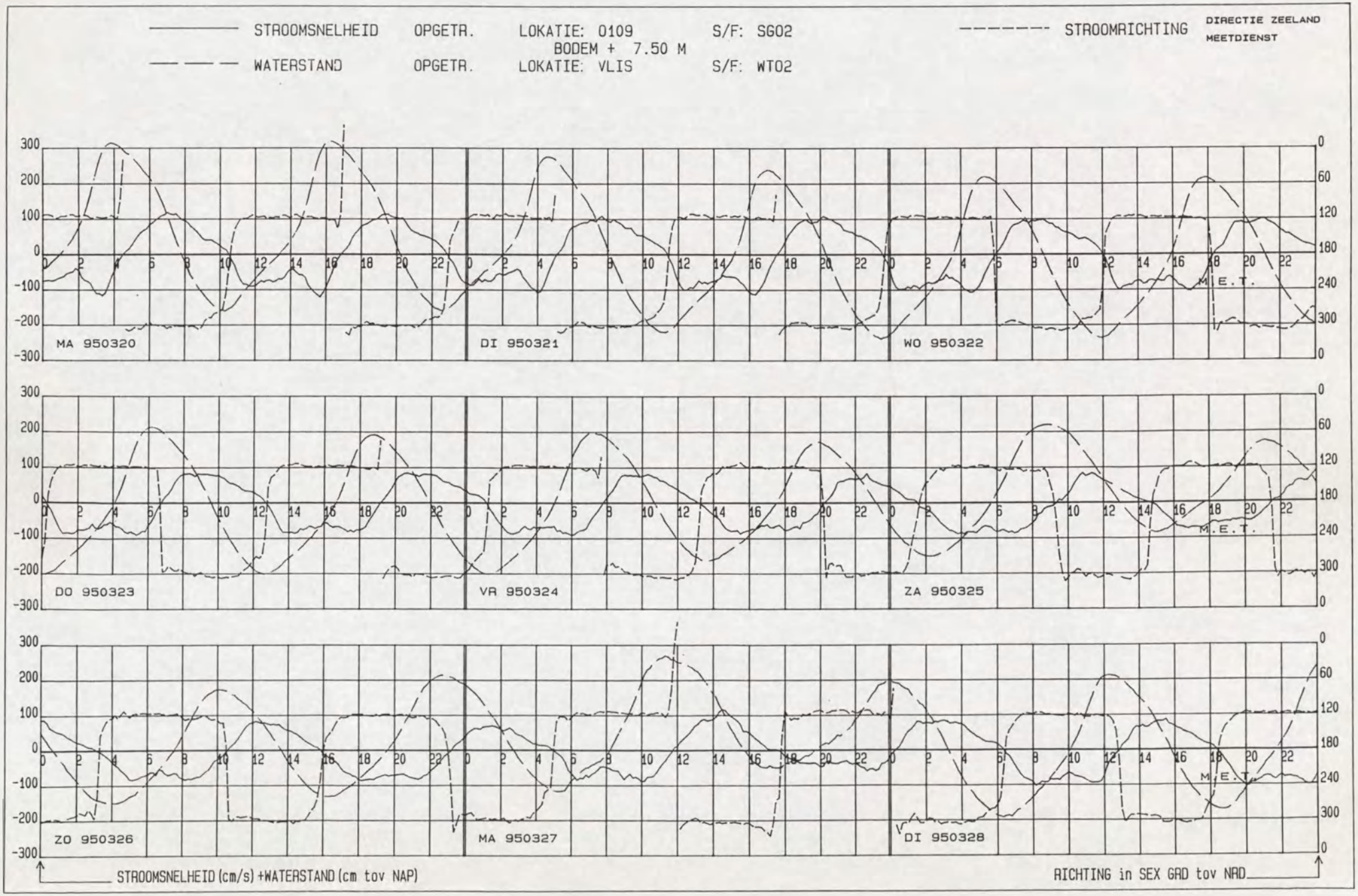
STROOMSNELHEID OPGETR. LOKATIE: 0109 BODEM + 7.50 M S/F: SG02
WATERSTAND OPGETR. LOKATIE: VLIS S/F: WT02
STROOMRICHTING
DIRECTIE ZEELAND
MEETDIENST
MA 950320
DI 950321
WO 950322
DO 950323
VR 950324
ZA 950325
ZO 950326
MA 950327
DI 950328
M.E.T.
STROOMSNELHEID (cm/s) +WATERSTAND (cm tov NAP)
RICHTING in SEX GRD tov NAD

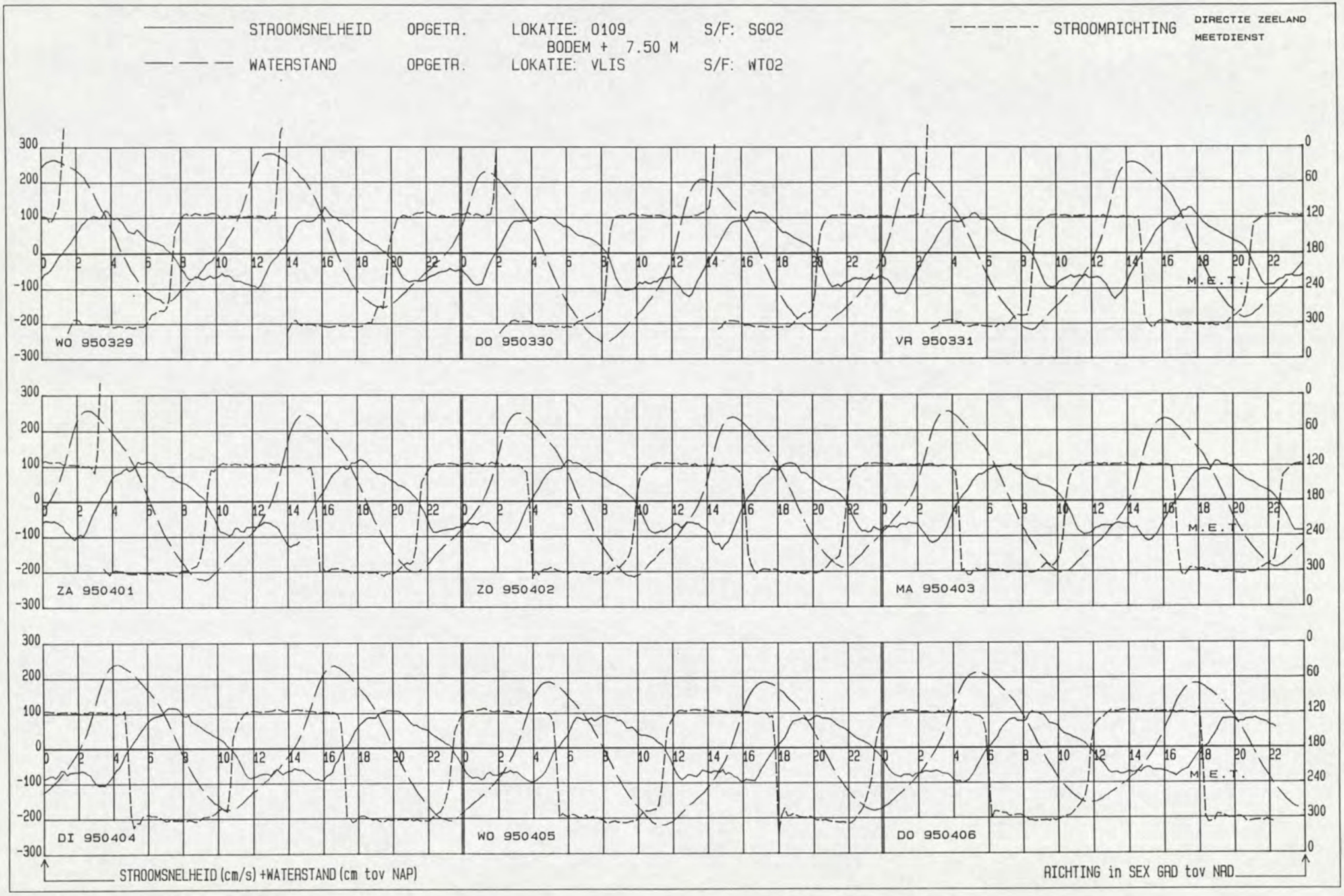
STROOMSNELHEID OPGETR. LOKATIE: 0109 S/F: SG02
BODEM + 7.50 M
WATERSTAND OPGETR. LOKATIE: VLIS S/F: WT02
STROOMRICHTING
DIRECTIE ZEELAND
MEETDIENST
M.E.T.
WO 950329
DO 950330
VR 950331
ZA 950401
ZO 950402
MA 950403
DI 950404
WO 950405
DO 950406
STROOMSNELHEID (cm/s) +WATERSTAND (cm tov NAP)
RICHTING in SEX GRD tov NRD

LOKATIE: -2109 RAAI: 2 MEETPUNT: 5 X= 27079.00 Y= 385885.00

Westerschelde raai 11 PERIODE: 950311 T/M 950406 SOORT/FASE: SG02 GETIJSTATION : 140

R.W.S DIRECTIE ZEELAND
AFDELING AXM
MEETDIENST

GEMIDDELDE RICHTING + EN - ST. AFW.

GEMIDDELDE SNELHEID + EN - ST. AFW.

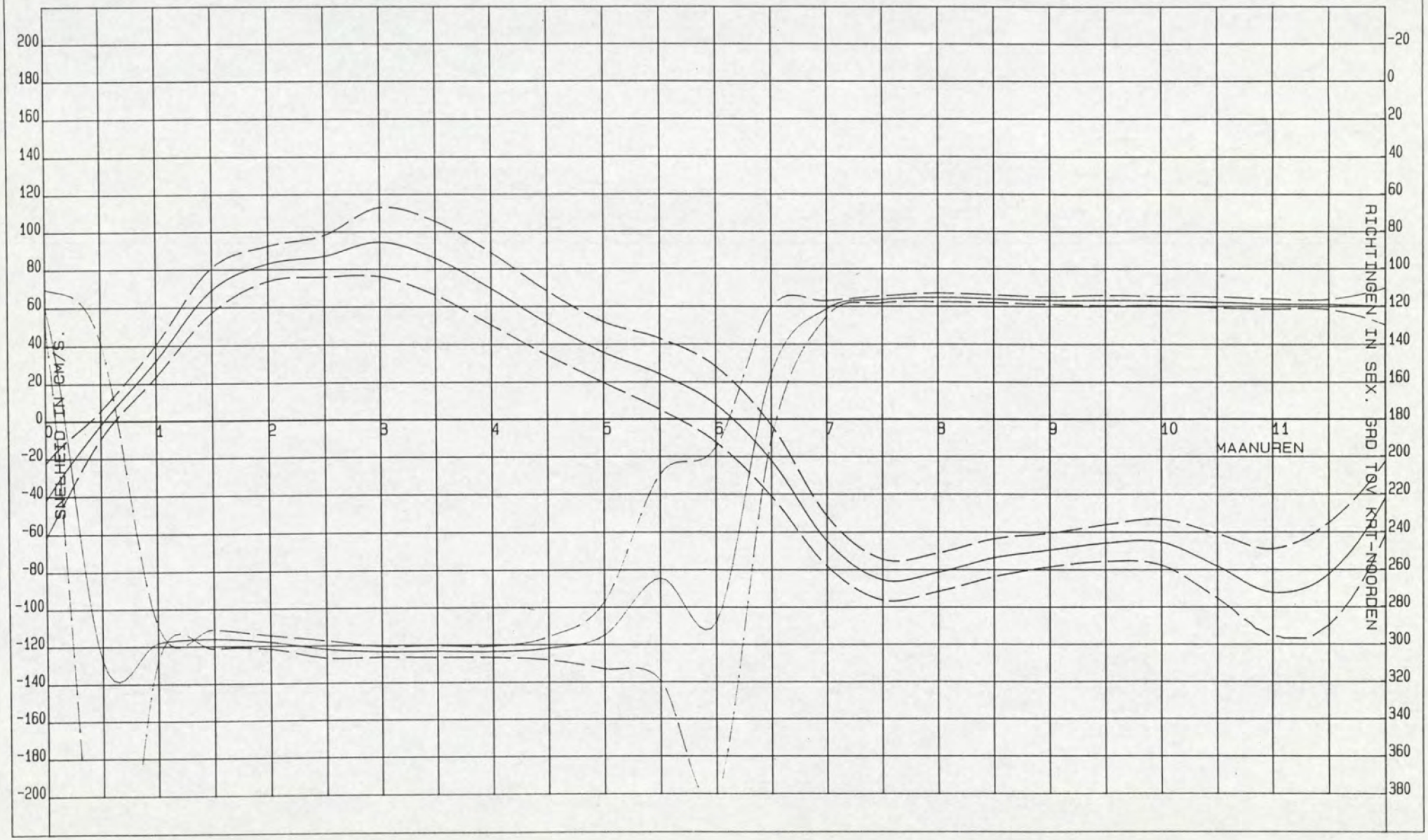

DIR. ZEELAND
MEETDIENST (AXM)

Westerschelde raai 11

LOKATIE : -2109

PERIODE: 950311 T/M 950406

X = 27079.00
Y = 385885.00

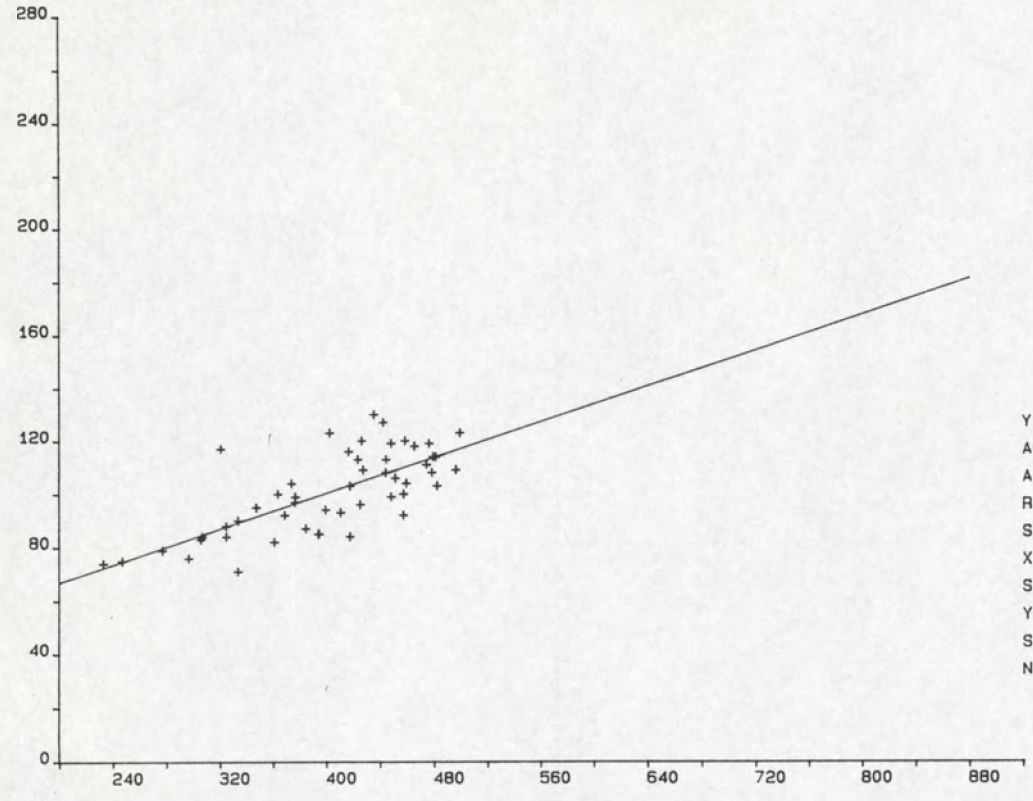

Y = A0 + A1 * X		
A0	=	33.4206
A1	=	.1676
R	=	.7225
SYX	=	10.6887
X-GEM	=	401.3137
STAFW X	=	66.6312
Y-GEM	=	100.6863
STAFW Y	=	15.4589
N	=	51.

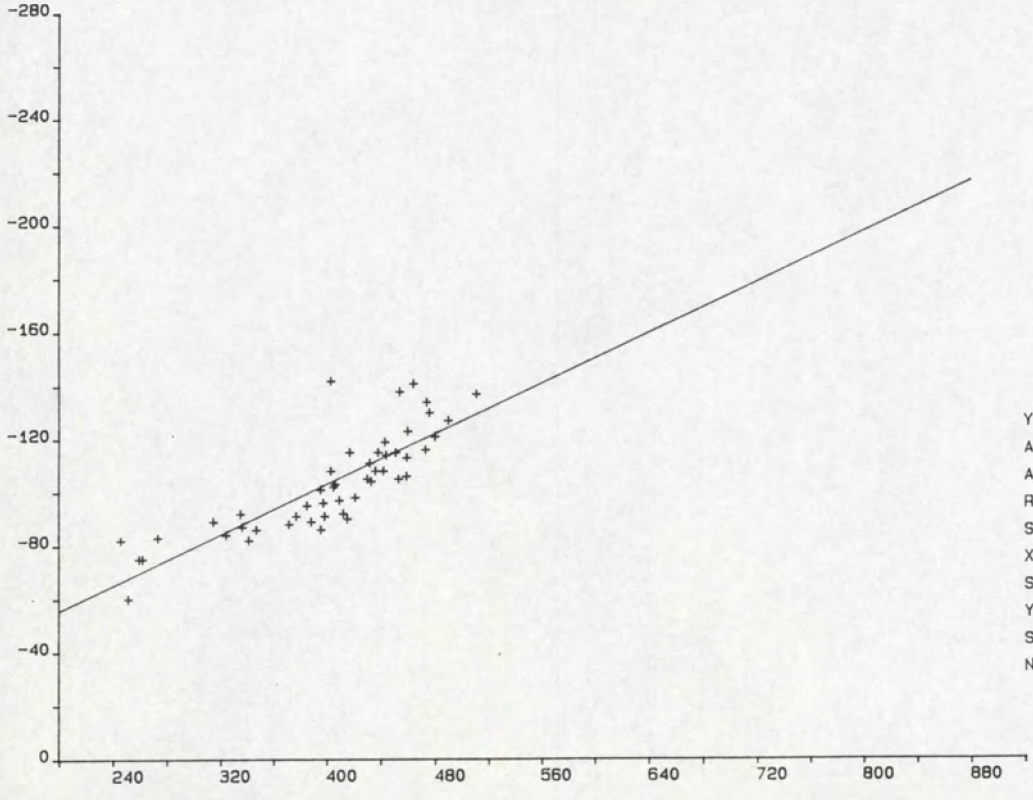

Y = A0 + A1 * X		
A0	=	-8.3784
A1	=	-.2366
R	=	-.8312
SYX	=	10.4476
X-GEM	=	401.7959
STAFW X	=	66.0136
Y-GEM	=	-103.4490
STAFW Y	=	18.7917
N	=	49.

Westerschelde raai 11
LOKATIE: -2109 SOORT/FASE: SG02
RAAI: 2 MEETPUNT: 5
GETIJSTATION : 140
PERIODE: 950311 T/M 950406
X= 27079.00
Y= 385885.00

REGRESSIE-FAKTOREN:

MAANUUR	GETIJFASE	A0	A1	X-GEM	Y-GEM	STAFW-X	STAFW-Y	R-GEM	STAFW-R	N
0.0	VLOED	49.9521	-.2310	398.3333	-42.0588	68.3836	19.4272	120.0392	9.7569	51
0.5	VLOED	23.3398	-.0626	405.7692	-2.0577	67.3015	7.4503	307.6154	169.7851	52
1.0	EB	25.9567	.0149	400.7308	31.9423	66.1086	8.3793	298.2500	9.1673	52
1.5	EB	43.7542	.0631	400.7308	69.0577	66.1086	11.8989	296.2885	5.1278	52
2.0	EB	48.7354	.0858	400.7308	83.1346	66.1086	9.3725	298.1154	3.5091	52
2.5	EB	33.9287	.1324	400.7308	86.9808	66.1086	11.1258	302.1154	4.5374	52
3.0	EB	6.1009	.2206	400.7308	94.5192	66.1086	18.5298	303.5577	2.7830	52
3.5	EB	-18.5553	.2603	400.7308	85.7692	66.1086	19.7629	303.5192	3.0583	52
4.0	EB	-37.2673	.2662	400.7308	69.4038	66.1086	19.2825	303.8461	2.9239	52
4.5	EB	-40.5293	.2283	401.3137	51.0980	66.6312	16.9555	302.0980	6.0877	51
5.0	EB	-52.2205	.2186	401.3137	35.5098	66.6312	16.0329	295.2157	17.8348	51
5.5	EB	-83.2774	.2672	401.3137	23.9608	66.6312	18.8626	264.4510	54.8654	51
6.0	EB	-94.2161	.2541	401.5294	7.8039	67.7857	20.2584	288.1569	93.1078	51
6.5	VLOED	-101.1885	.1944	405.1569	-22.4118	67.2821	19.0275	155.7647	35.1606	51
7.0	VLOED	-64.0663	-.0025	402.7647	-65.0588	65.4419	13.2158	121.3922	4.2667	51
7.5	VLOED	-40.5134	-.1121	402.7647	-85.6471	65.4419	10.9505	116.3922	1.8987	51
8.0	VLOED	-45.0065	-.0912	401.5400	-81.6200	65.5132	10.2577	115.2600	2.3283	50
8.5	VLOED	-48.3911	-.0633	402.7647	-73.8824	65.4419	10.1147	115.9804	2.0445	51
9.0	VLOED	-38.9747	-.0763	402.7647	-69.7255	65.4419	8.9310	116.8824	2.0359	51
9.5	VLOED	-41.0200	-.0621	402.7647	-66.0392	65.4419	9.7056	116.8627	2.7129	51
10.0	VLOED	-46.9320	-.0461	402.7647	-65.5098	65.4419	12.2284	117.1765	2.4223	51
10.5	VLOED	-24.7563	-.1329	402.7647	-78.2745	65.4419	17.2350	117.8627	2.9052	51
11.0	VLOED	33.5083	-.3128	402.7647	-92.4706	65.4419	23.3181	118.8431	2.7230	51
11.5	VLOED	64.0101	-.3640	402.7647	-82.5882	65.4419	27.2838	119.0196	2.6796	51

01:39986

Ministerie van Verkeer en Waterstaat
Directoraat-Generaal Rijkswaterstaat
Directie Zeeland
Nummer: K1788-II
Bibliotheek, Koestr. 30, tel: 0118-686362,
postbus 5014, 4330 KA Middelburg

an Verkeer en Waterstaat

Generaal Rijkswaterstaat

land



DI: 39986-2

RIJKSWATERSTAAT
DIRECTIE ZEELAND
bibliotheek

Debiet- en sedimentmeting
Raai - 11 Westerschelde
22 maart 1995.

DEEL II

Meetdienst Zeeland

Notitie nr. ZLMD-95.N.008
Afdeling AXMH
Vlissingen, mei 1995

ministerie van verkeer en waterstaat

rijkswaterstaat

directie zeeland
meetdienst zeeland

notitie

nummer: ZLMD-95.N.008

onderwerp: Meetresultaten
debiet- en sedimentmeting
Debietraai 11 Westerschelde

datum: 22 maart 1995

Deel-II

kode: 1819M9501

datum: mei 1995

auteur: Verwerking Hydrografie

bijlagen: 30

Postbus 5116
4380 KC Vlissingen
pr. Hendrikweg 3
4382 NR Vlissingen
tel. (01184) 22000
fax. (01184) 72772

17. IJklijnen AZTM

AZTM-meting 22-03-1995

Mond Westerschelde

raai 11 Mp. 1 STEENVLIET

RIJKSWATERSTAAT
DIRECTIE ZEELAND
MEETDIENST

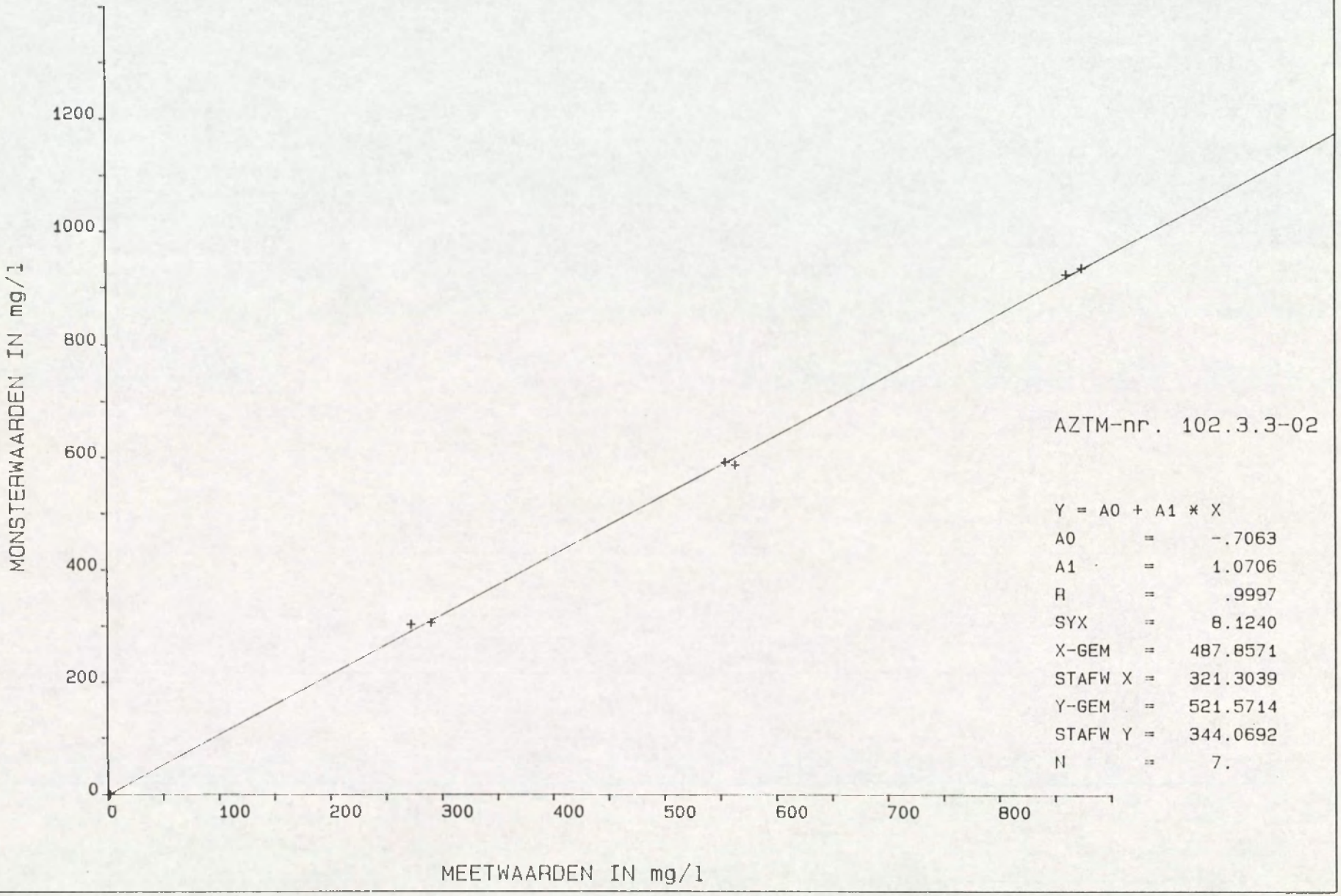

AZTM-nr. 102.3.3-02

Y = A0 + A1 * X		
A0	=	-.7063
A1	=	1.0706
R	=	.9997
SYX	=	8.1240
X-GEM	=	487.8571
STAFW X	=	321.3039
Y-GEM	=	521.5714
STAFW Y	=	344.0692
N	=	7.

AZTM-meting 22-03-1995

Mond Westerschelde

raai 11 Mp. 2 PLUIMPOT

RIJKSWATERSTAAT
DIRECTIE ZEELAND
MEETDIENST

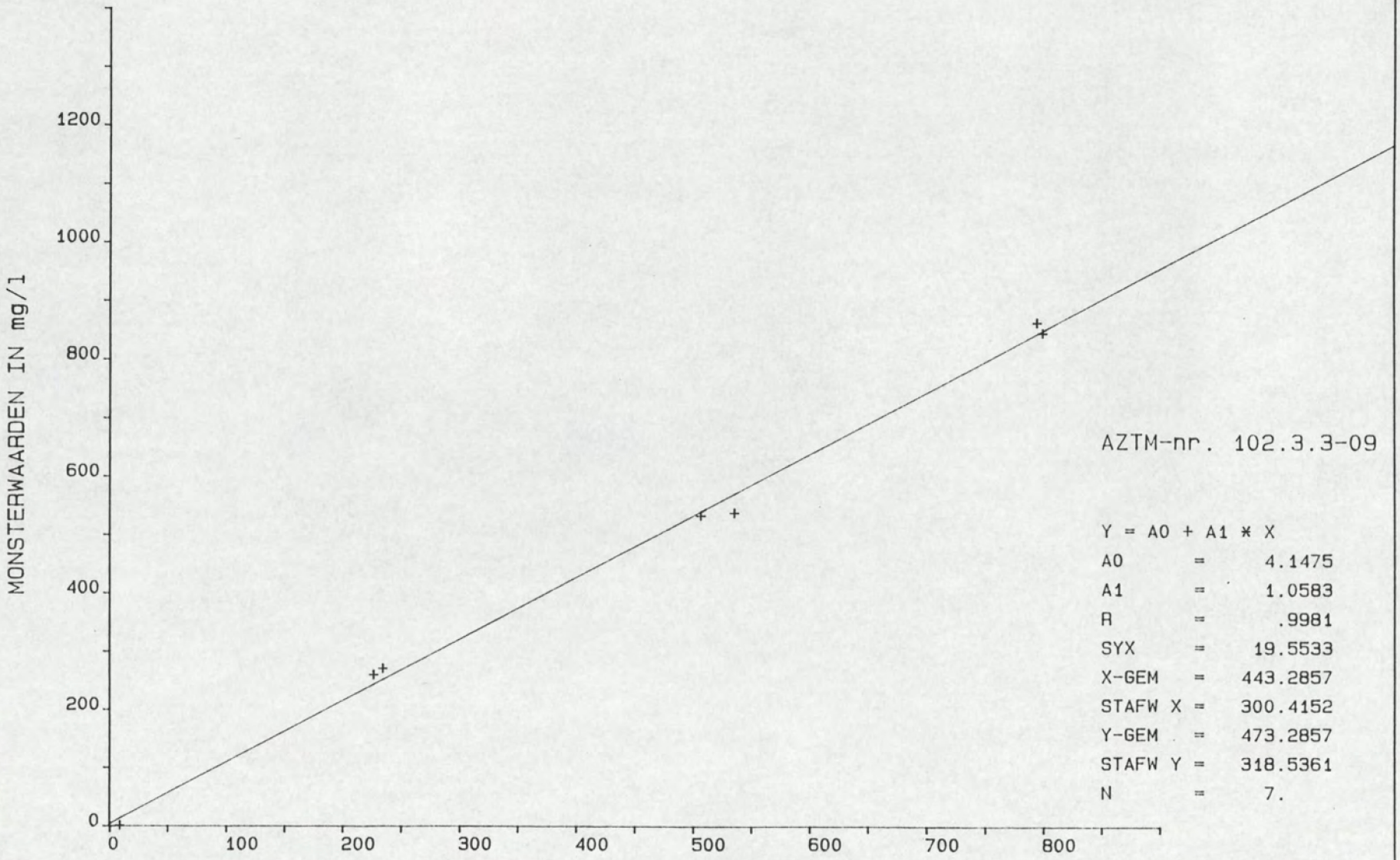

AZTM-nr. 102.3.3-09

Y = A0 + A1 * X		
A0	=	4.1475
A1	=	1.0583
R	=	.9981
SYX	=	19.5533
X-GEM	=	443.2857
STAFW X	=	300.4152
Y-GEM	=	473.2857
STAFW Y	=	318.5361
N	=	7.

AZTM-meting 22-03-1995

Mond Westerschelde

raai 11 Mp. 4 ARGUS

RIJKSWATERSTAAT
DIRECTIE ZEELAND
MEETDIENST

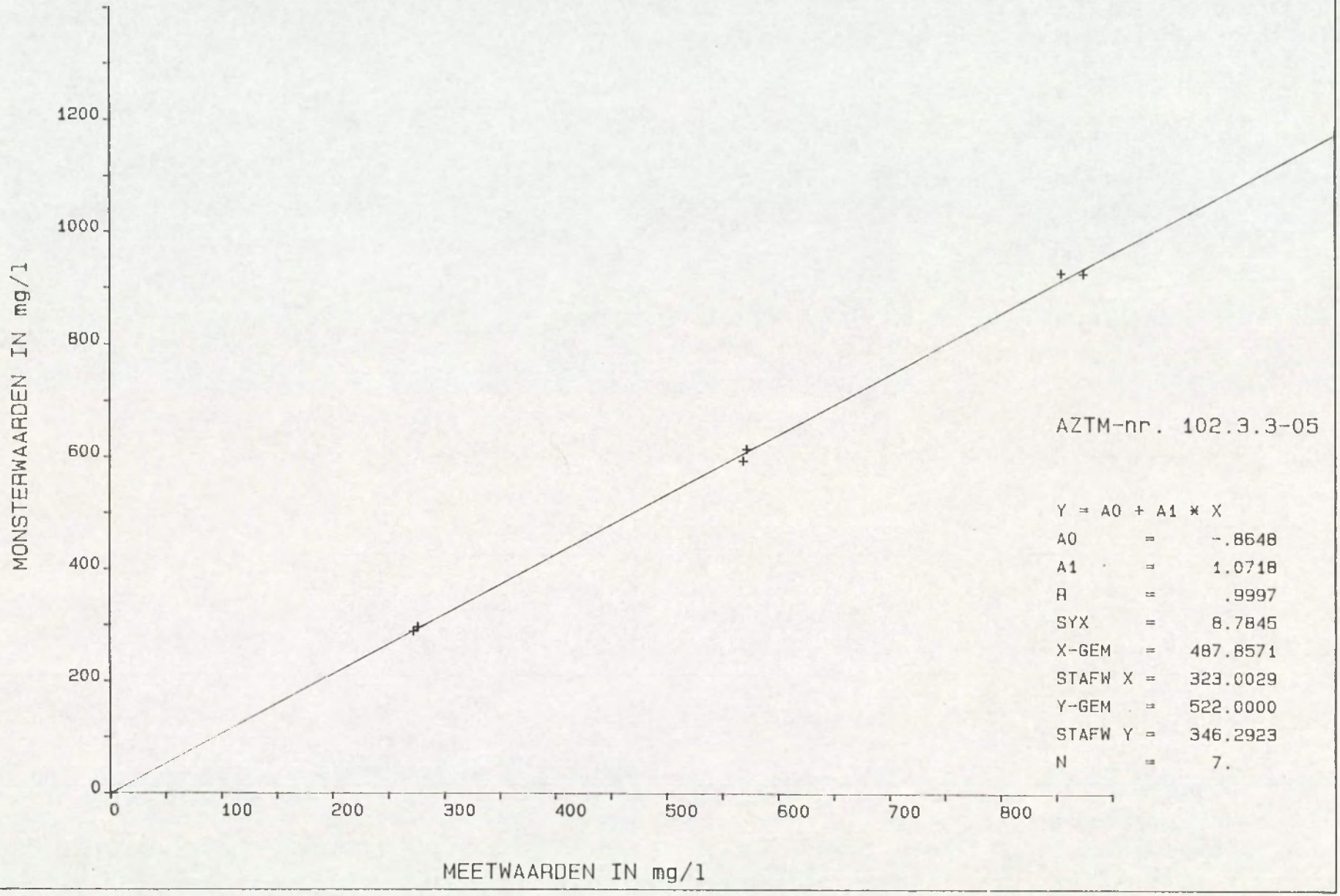

AZTM-nr. 102.3.3-05

Y = A0 + A1 * X		
A0	=	-.8648
A1	=	1.0718
R	=	.9997
SYX	=	8.7845
X-GEM	=	487.8571
STAFW X	=	323.0029
Y-GEM	=	522.0000
STAFW Y	=	346.2923
N	=	7.

AZTM-meting 22-03-1995

Mond Westerschelde

raai 11 Mp. 5 HOUTVLIET

RIJKSWATERSTAAT
DIRECTIE ZEELAND
MEETDIENST

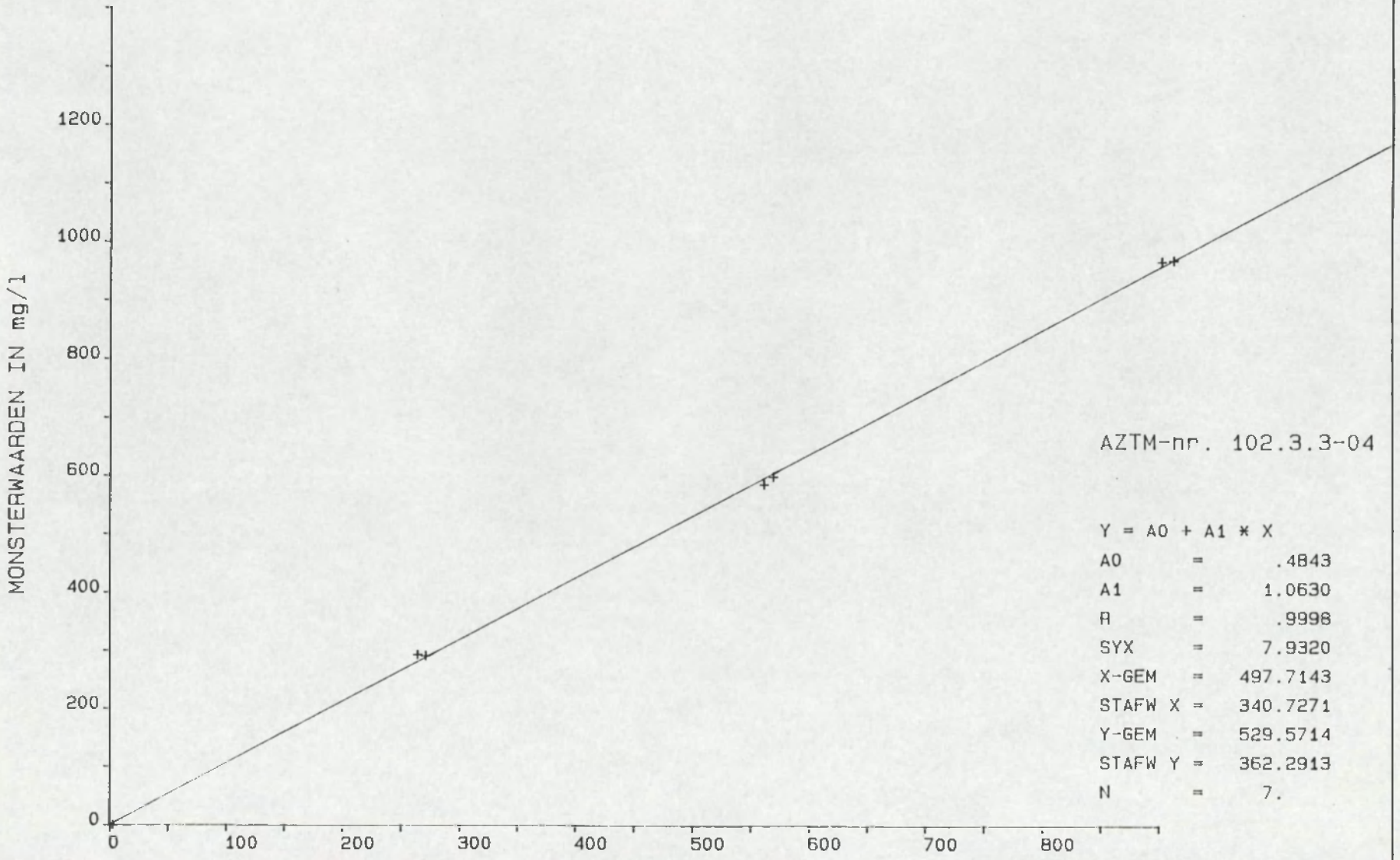

AZTM-nr. 102.3.3-04

Y = A0 + A1 * X		
A0	=	.4843
A1	=	1.0630
R	=	.9998
SYX	=	7.9320
X-GEM	=	497.7143
STAFW X	=	340.7271
Y-GEM	=	529.5714
STAFW Y	=	362.2913
N	=	7.

AZTM-meting 22-03-1995

Mond Westerschelde

raai 11 Mp. 6 WIJTVLIET

RIJKSWATERSTAAT
DIRECTIE ZEELAND
MEETDIENST

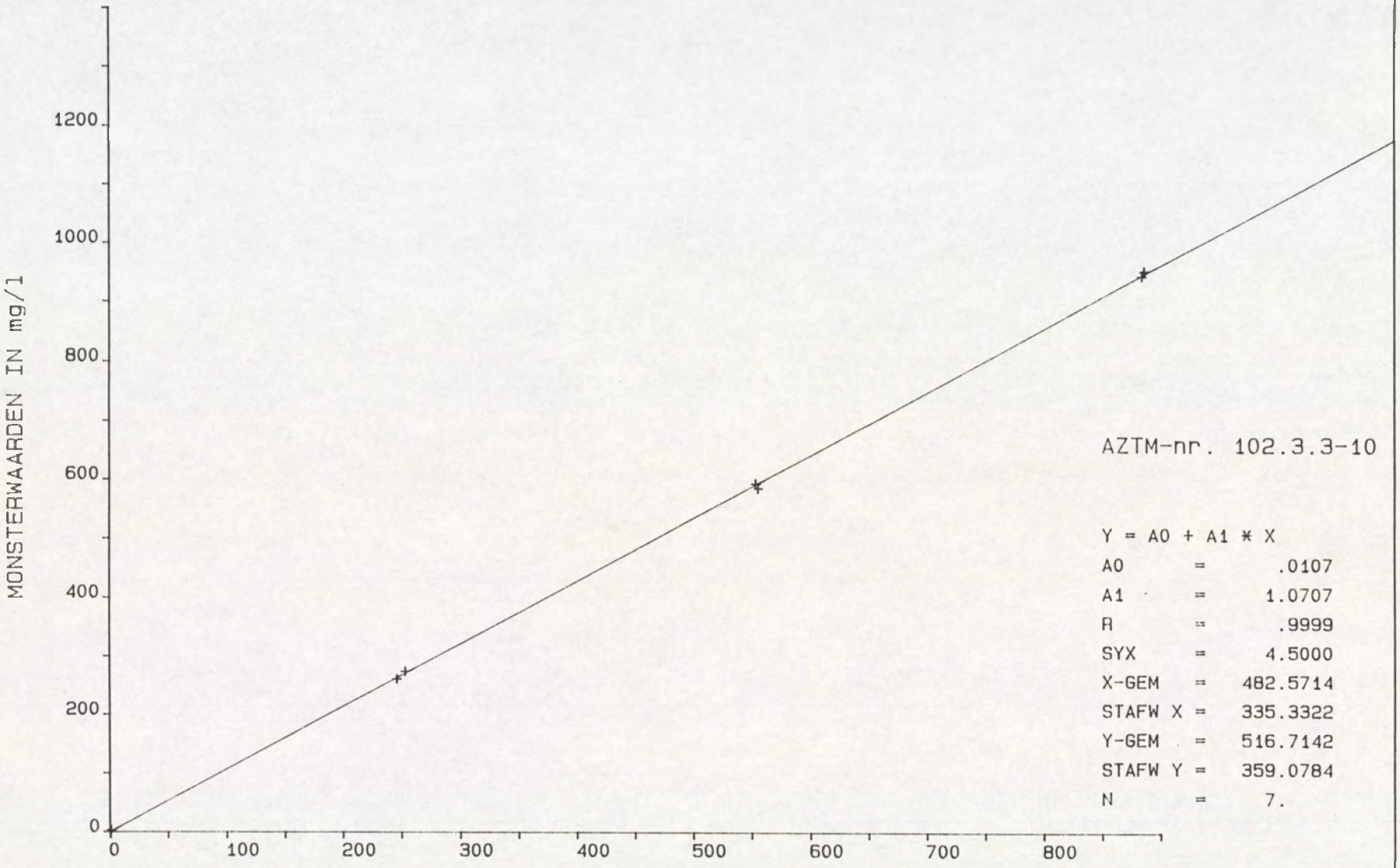

AZTM-nr. 102.3.3-10

Y = A0 + A1 * X		
A0	=	.0107
A1	=	1.0707
R	=	.9999
SYX	=	4.5000
X-GEM	=	482.5714
STAFW X	=	335.3322
Y-GEM	=	516.7142
STAFW Y	=	359.0784
N	=	7.

AZTM-meting 22-03-1995

Mond Westerschelde

raai 11 Mp. 7 SIERIX

RIJKSWATERSTAAT
DIRECTIE ZEELAND
MEETDIENST

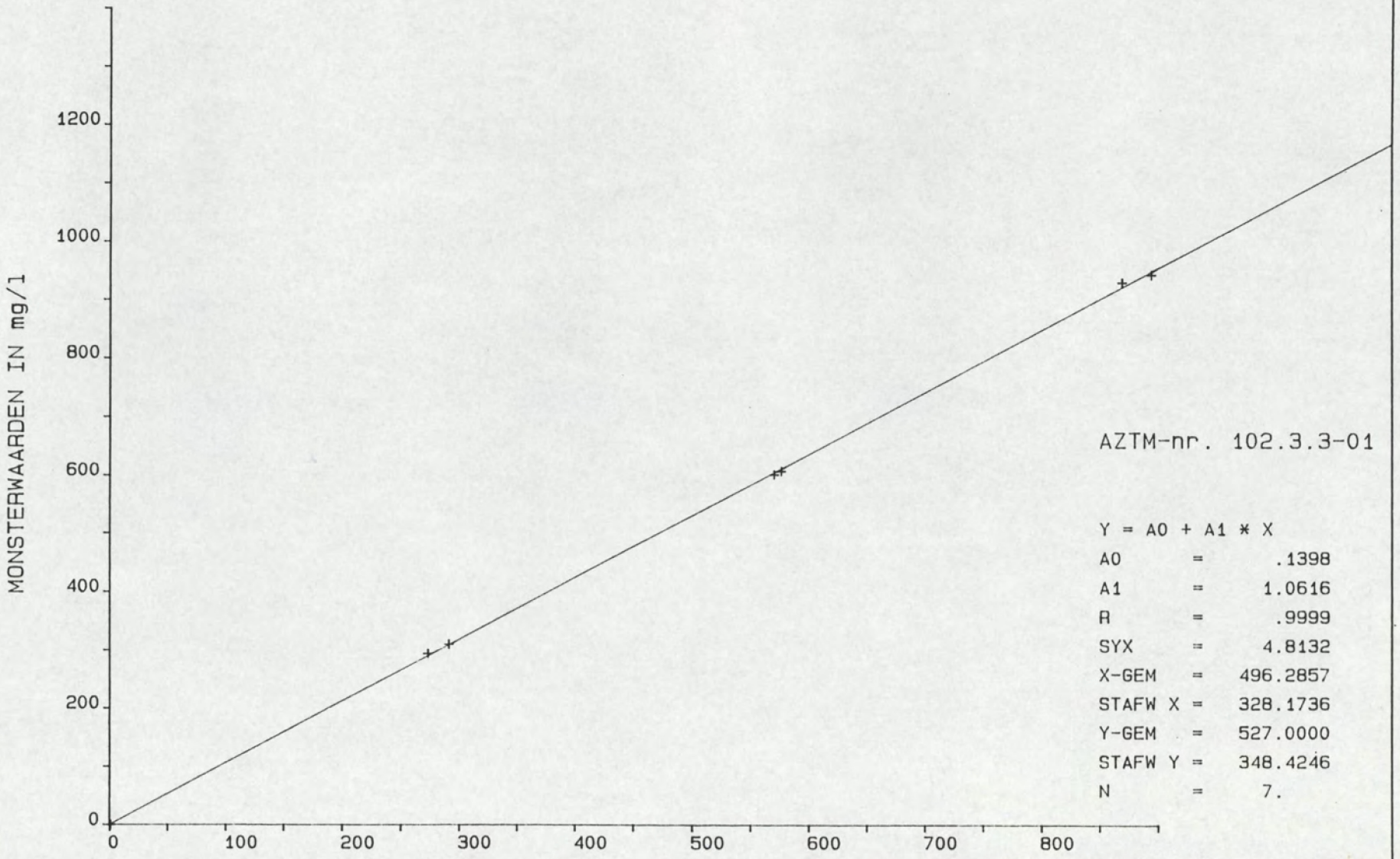

AZTM-nr. 102.3.3-01

Y = A0 + A1 * X		
A0	=	.1398
A1	=	1.0616
R	=	.9999
SYX	=	4.8132
X-GEM	=	496.2857
STAFW X	=	328.1736
Y-GEM	=	527.0000
STAFW Y	=	348.4246
N	=	7.

AZTM-meting 22-03-1995

Mond Westerschelde

raai 11 Mp. 8 LODYCKE

RIJKSWATERSTAAT
DIRECTIE ZEELAND
MEETDIENST

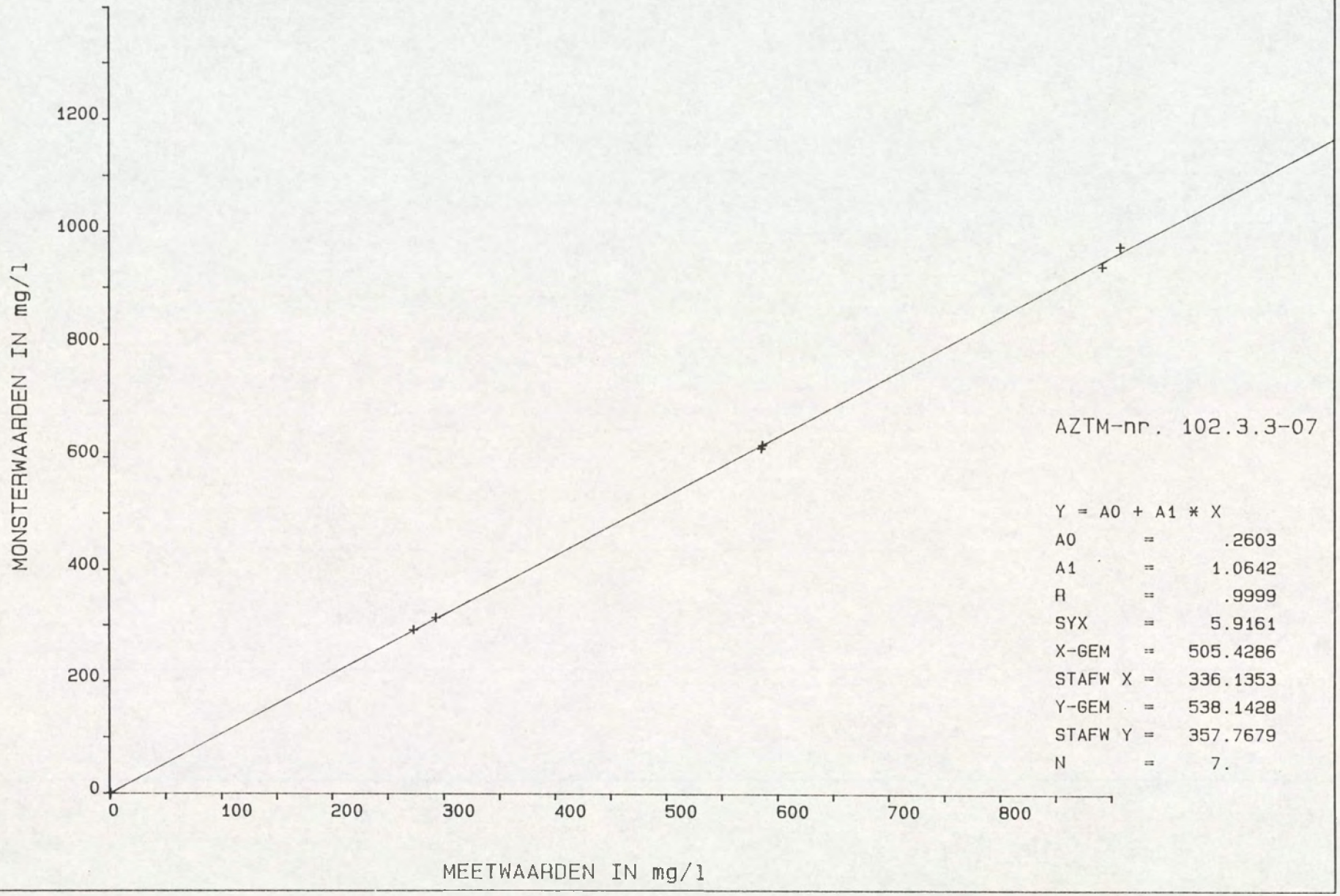

AZTM-nr. 102.3.3-07

Y = A0 + A1 * X		
A0	=	.2603
A1	=	1.0642
R	=	.9999
SYX	=	5.9161
X-GEM	=	505.4286
STAFW X	=	336.1353
Y-GEM	=	538.1428
STAFW Y	=	357.7679
N	=	7.

18. Vertikalen - zandconcentratie

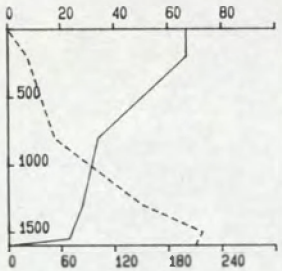

0621 0635 1600
41 295 84

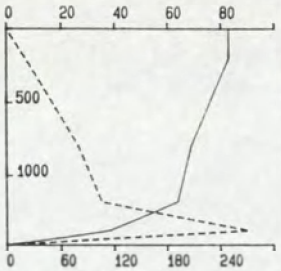

0643 0655 1480
67 304 80

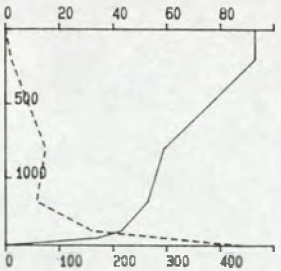

0702 0718 1460
66 300 70

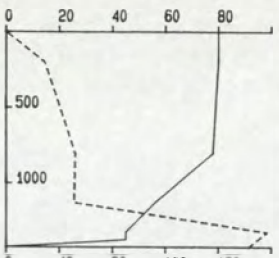

0722 0735 1430
69 299 62

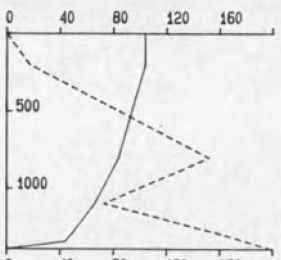

0738 0752 1400
82 301 91

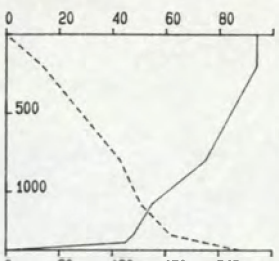

0756 0806 1380
74 300 109

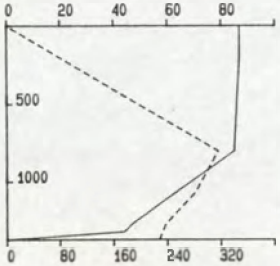

0809 0622 1370
75 298 206

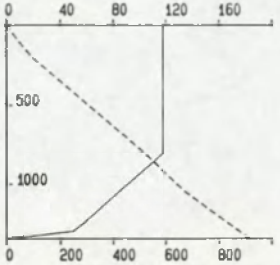

0826 0837 1340
102 300 428

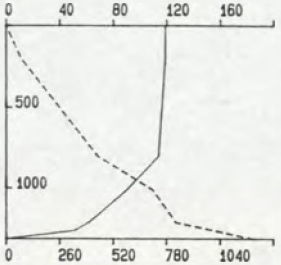

0841 0853 1310
103 302 412

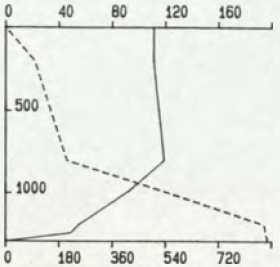

0857 0913 1290
101 303 311

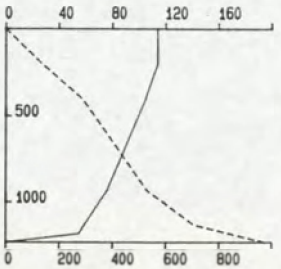

0917 0929 1230
90 303 390

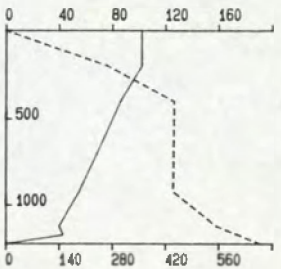

0933 0946 1220
73 301 400

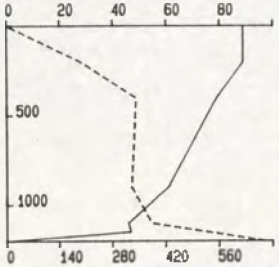

0950 1002 1200
70 298 306

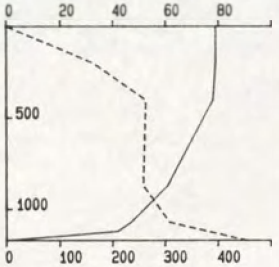

1006 1020 1170
67 299 236

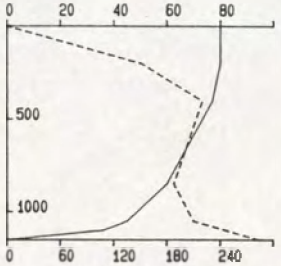

1025 1036 1150
66 295 181

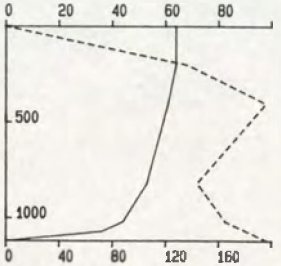

1041 1051 1120
55 294 149

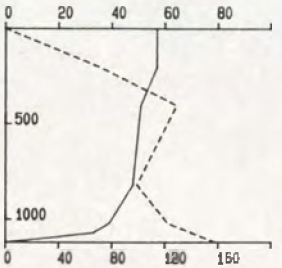

1057 1108 1120
48 293 99

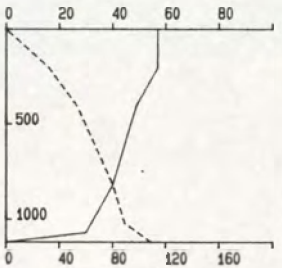

1111 1122 1120
45 294 59

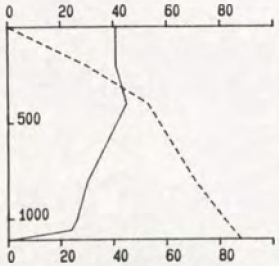

1126 1137 1110
36 296 55

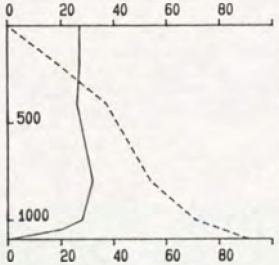

1140 1150 1100
27 282 42

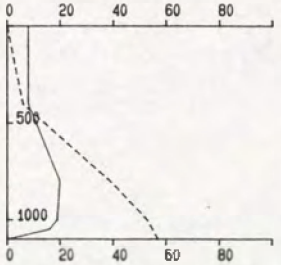

1154 1205 1100
13 251 23

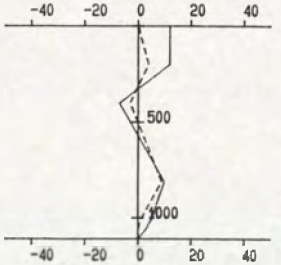

1208 1219 1110
5 239 2

RIJKSWATERSTAAT
DIRECTIE ZEELAND
MEETDIENST

SEDIMENTTRANSPORTMETING : WESTERSCHELDE
DATUM : 950322
RAAI : 11 DEELRAAI : 1 PUNT : 1 VAART.: STEENVLIET
X-COORDINAAT : 26650 Y-COORDINAAT : 381627

TOELICHTING OP DE VERTIKALEN

_____ V _ _ _ _ _ _ _ _ _ _ C

14.01 14.15 295 : BEGINTIJD EINDTIJD BODEMDIEPTE
100 265 120 : V A C (GEM) +EB -VLOED
VERTIKALE SCHAAL : DIEPTE IN CM TOV WATEROPP.
HORIZONTALE SCHAAL: SNELHEID IN CM/S (BOVEN)
CONCENTRATIE IN MG/L (ONDER)

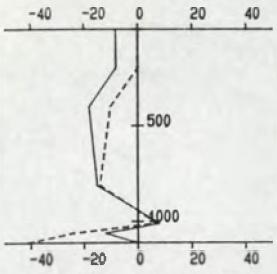

1222 1232 1110
-11 53 -8

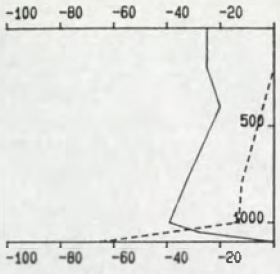

1235 1251 1100
-27 67 -9

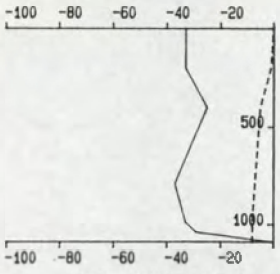

1256 1306 1090
-31 73 -5

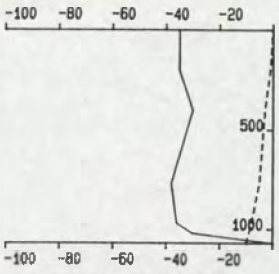

1310 1327 1070
-34 72 -4

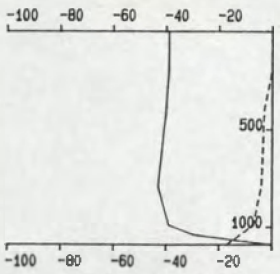

1332 1345 1090
-39 77 -4

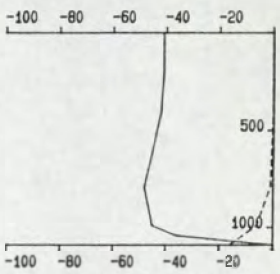

1350 1403 1090
-42 80 -2

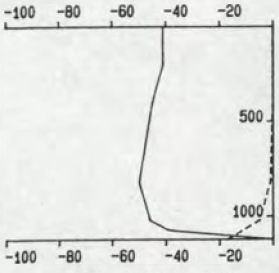

1406 1417 1120
-44 80 -2

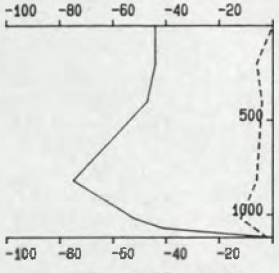

1421 1433 1120
-53 76 -6

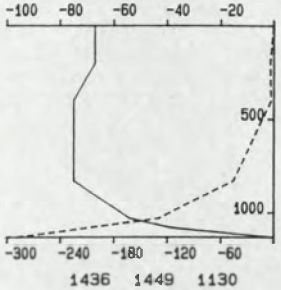

1436 1449 1130
-67 76 -44

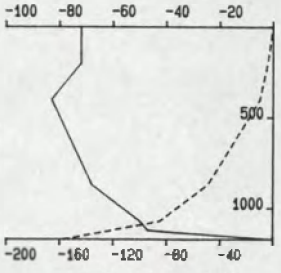

1454 1505 1170
-69 75 -35

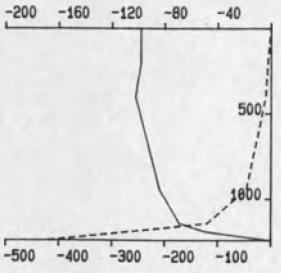

1508 1521 1240
-88 78 -49

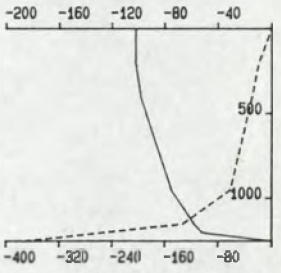

1525 1538 1250
-84 81 -61

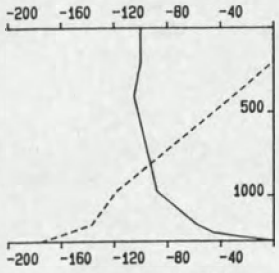

1543 1554 1270
-90 82 -68

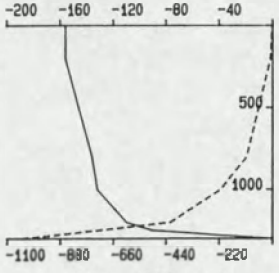

1558 1611 1300
-136 83 -156

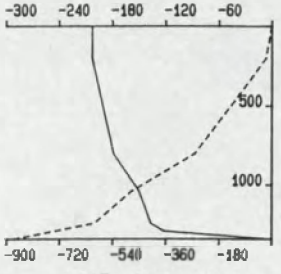

1615 1636 1340
-174 81 -266

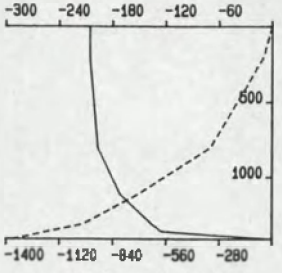

1640 1656 1410
-184 84 -400

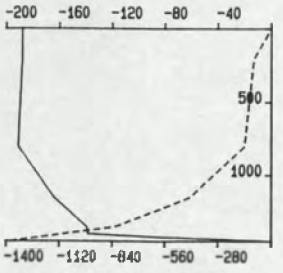

1702 1714 1450
-175 87 -285

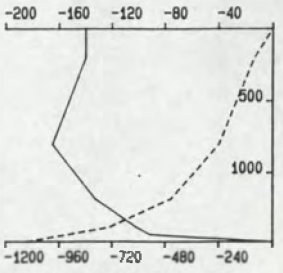

1718 1728 1480
-140 86 -301

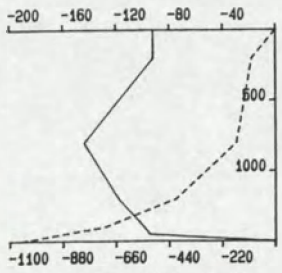

1732 1743 1500
-114 87 -268

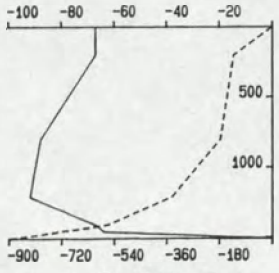

1747 1757 1510
-78 86 -248

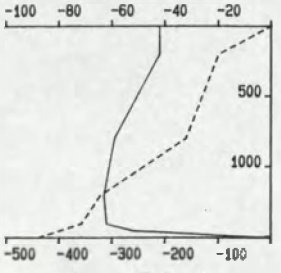

1801 1812 1510
-53 80 -195

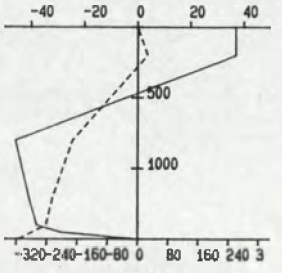

1815 1828 1500
-15 81 -129

RIJKSWATERSTAAT
DIRECTIE ZEELAND
MEETDIENST

SEDIMENTTRANSPORTMETING : WESTERSCHELDE
DATUM : 950322
RAAI : 11 DEELRAAI : 1 PUNT : 1 VAART.: STEENVLIET
X-COORDINAAT : 26650 Y-COORDINAAT : 381627

TOELICHTING OP DE VERTIKALEN

_____ V ---------- C
14.01 14.15 295 : BEGINTIJD EINDTIJD BODEMDIEPTE
100 265 120 : V R C (GEM) +EB -VLOED
VERTIKALE SCHAAL : DIEPTE IN CM TOV WATEROPP.
HORIZONTALE SCHAAL: SNELHEID IN CM/S (BOVEN)
CONCENTRATIE IN MG/L (ONDER)

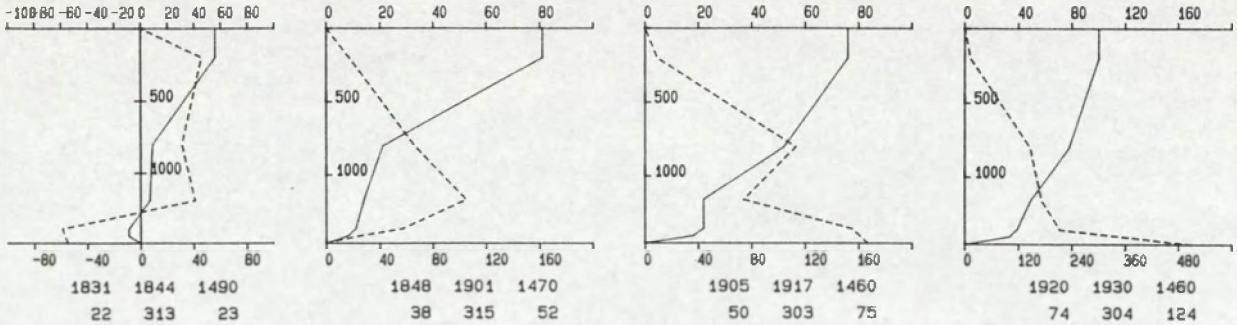

RIJKSWATERSTAAT
DIRECTIE ZEELAND
MEETDIENST

SEDIMENTTRANSPORTMETING : WESTERSCHELDE
DATUM : 950322
RAAI : 11 DEELRAAI : 1 PUNT : 1 VAART.: STEENVLIET
X-COORDINAAT : 26650 Y-COORDINAAT : 381627

TOELICHTING OP DE VERTIKALEN

_____ V ---------- C
14.01 14.15 295 : BEGINTIJD EINDTIJD BODEMDIEPTE
100 265 120 : V A C (GEM) +EB -VLOED
VERTIKALE SCHAAL : DIEPTE IN CM TOV WATEROPP.
HORIZONTALE SCHAAL: SNELHEID IN CM/S (BOVEN)
CONCENTRATIE IN MG/L (ONDER)

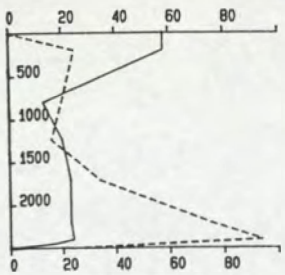

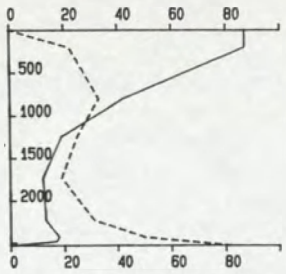

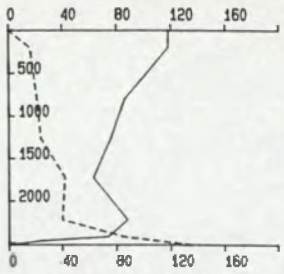

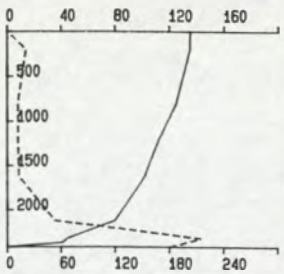

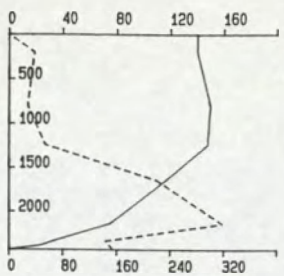

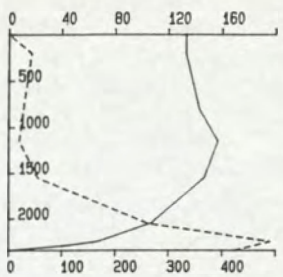

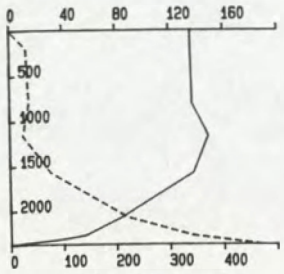

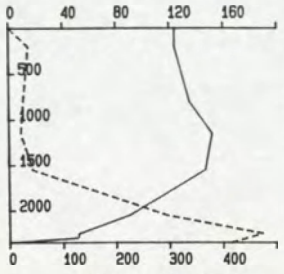

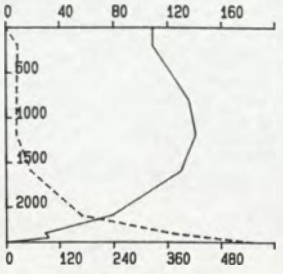

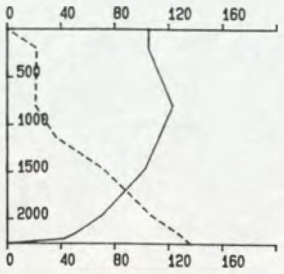

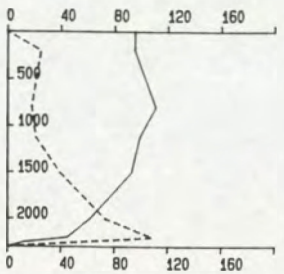

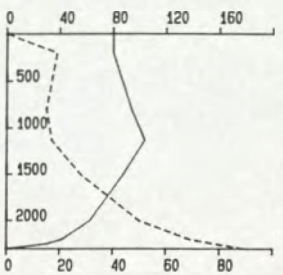

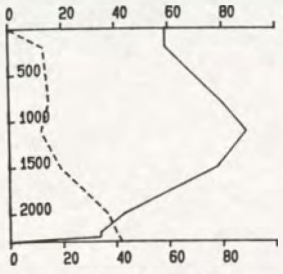

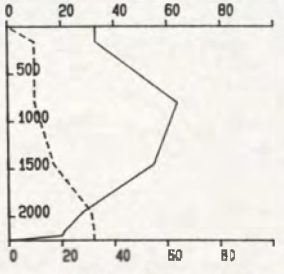

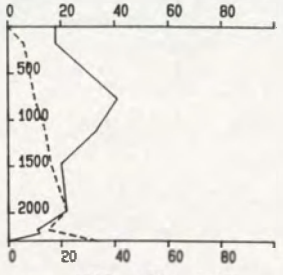

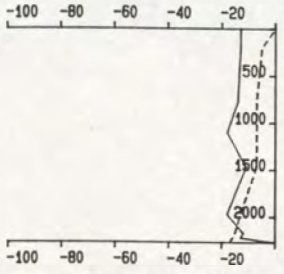

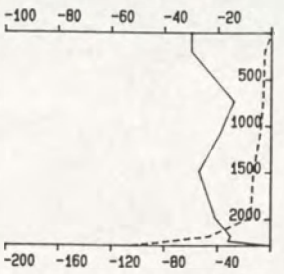

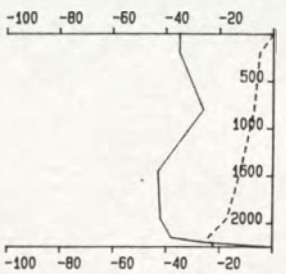

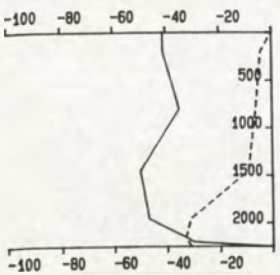

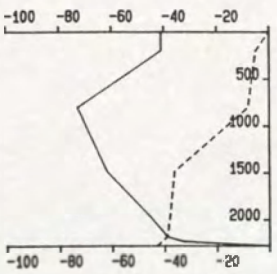

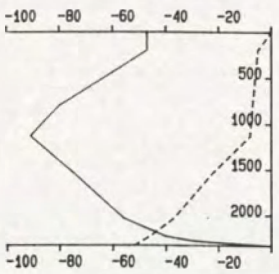

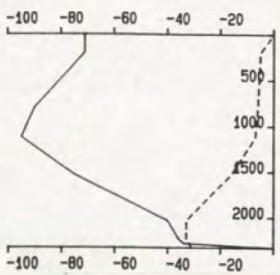

RIJKSWATERSTAAT
DIRECTIE ZEELAND
MEETDIENST

SEDIMENTTRANSPORTMETING : WESTERSCHELDE
DATUM : 950322
RAAI : 11 DEELRAAI : 1 PUNT : 2 VAART.: PLUIMPOT
X-COORDINAAT : 26685 Y-COORDINAAT : 382256

TOELICHTING OP DE VERTIKALEN

_____ V ---------- C

14.01 14.15 295 : BEGINTIJD EINDTIJD BODEMDIEPTE
100 265 120 : V R C (GEM) +EB -VLOED
VERTIKALE SCHAAL : DIEPTE IN CM TOV WATEROPP.
HORIZONTALE SCHAAL: SNELHEID IN CM/S (BOVEN)
CONCENTRATIE IN MG/L (ONDER)

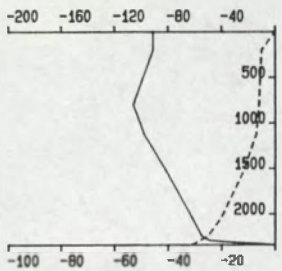

1459 1516 2340
-85 92 -11

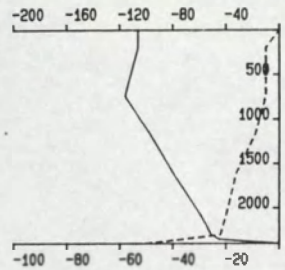

1521 1539 2400
-89 93 -12

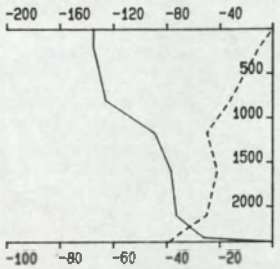

1543 1559 2400
-98 95 -19

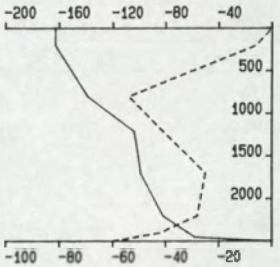

1604 1620 2500
-115 95 -32

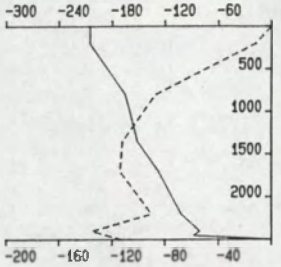

1625 1645 2500
-148 93 -84

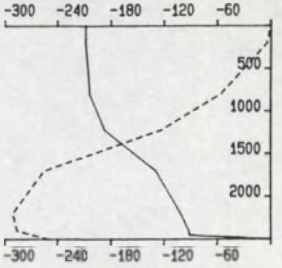

1651 1710 2500
-163 93 -147

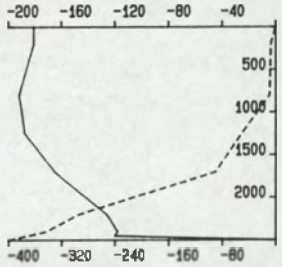

1715 1733 2500
-168 93 -99

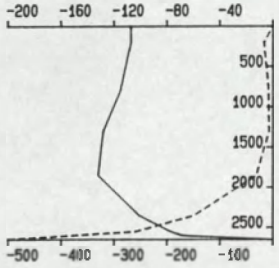

1755 1814 2650
-114 93 -55

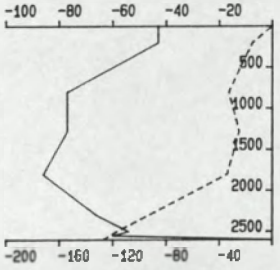

1818 1834 2600
-69 92 -42

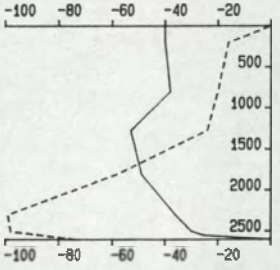

1839 1855 2600
-42 93 -43

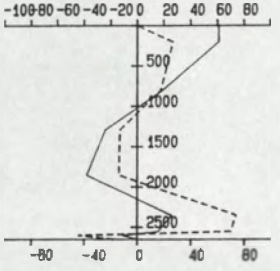

1859 1915 2650
7 282 14

RIJKSWATERSTAAT
DIRECTIE ZEELAND
MEETDIENST

SEDIMENTTRANSPORTMETING : WESTERSCHELDE
DATUM : 950322
RAAI : 11 DEELRAAI : 1 PUNT : 2 VAART.: PLUIMPOT
X-COORDINAAT : 26685 Y-COORDINAAT : 382256

TOELICHTING OP DE VERTIKALEN

_____ V ---------- C

14.01 14.15 295 : BEGINTIJD EINDTIJD BODEMDIEPTE
100 265 120 : V R C (GEM) +EB -VLOED
VERTIKALE SCHAAL : DIEPTE IN CM TOV WATEROPP.
HORIZONTALE SCHAAL: SNELHEID IN CM/S (BOVEN)
CONCENTRATIE IN MG/L (ONDER)

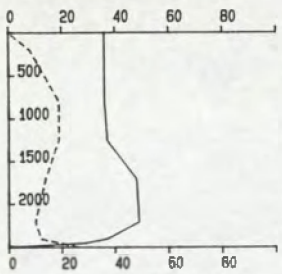

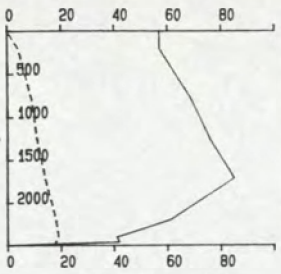

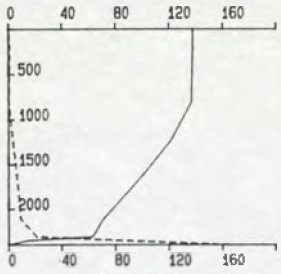

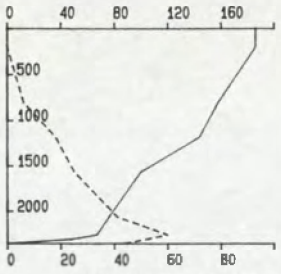

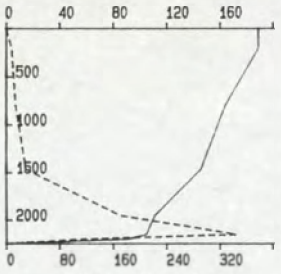

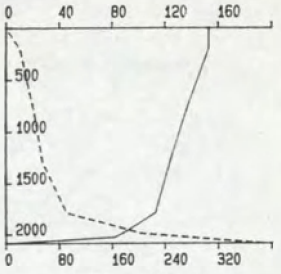

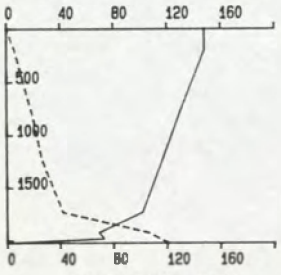

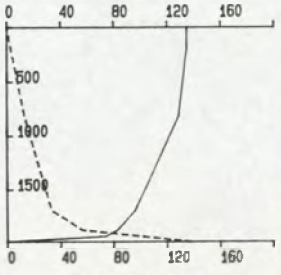

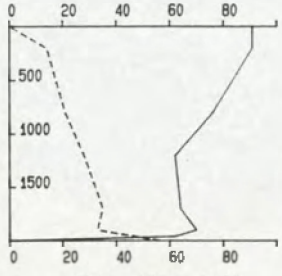

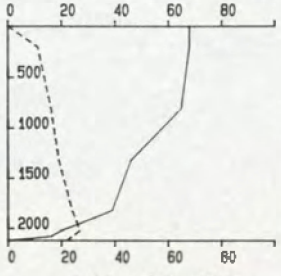

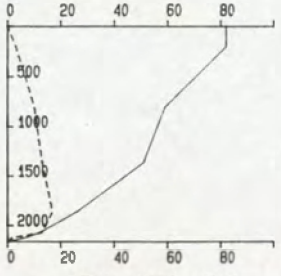

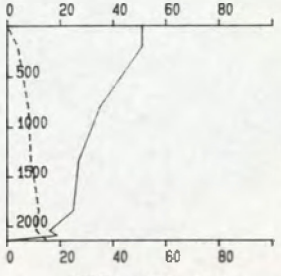

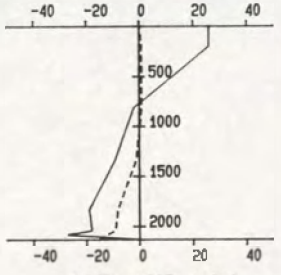

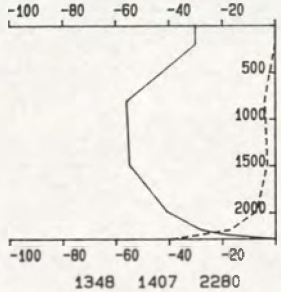

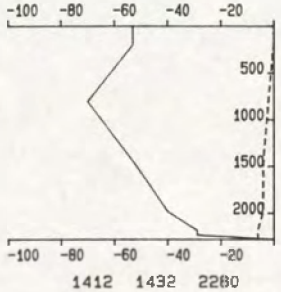

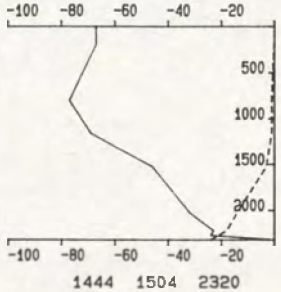

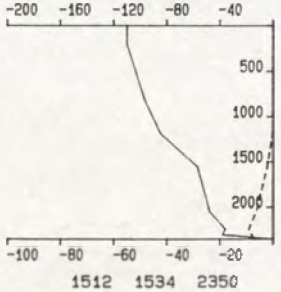

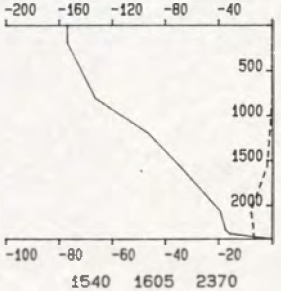

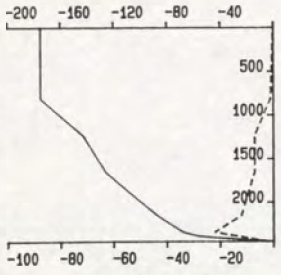

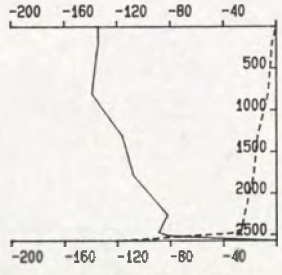

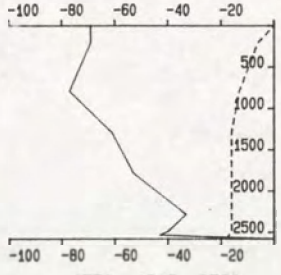

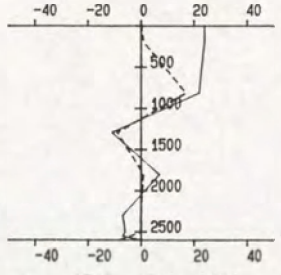

RIJKSWATERSTAAT
DIRECTIE ZEELAND
MEETDIENST

SEDIMENTTRANSPORTMETING : WESTERSCHELDE
DATUM : 950322
RAAI : 11 DEELRAAI : 1 PUNT : 4 VAART.: ARGUS
X-COORDINAAT : 26761 Y-COORDINAAT : 383669

TOELICHTING OP DE VERTIKALEN

_____ V ---------- C
14.01 14.15 295 : BEGINTIJD EINDTIJD BODEMDIEPTE
100 265 120 : V R C (GEM) +EB -VLOED
VERTIKALE SCHAAL : DIEPTE IN CM TOV WATERDPP.
HORIZONTALE SCHAAL: SNELHEID IN CM/S (BOVEN)
CONCENTRATIE IN MG/L (ONDER)

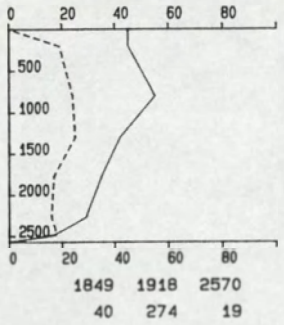

RIJKSWATERSTAAT
DIRECTIE ZEELAND
MEETDIENST

SEDIMENTTRANSPORTMETING : WESTERSCHELDE
DATUM : 950322
RAAI : 11 DEELRAAI : 1 PUNT : 4 VAART.: ARGUS
X-COORDINAAT : 26761 Y-COORDINAAT : 383669

TOELICHTING OP DE VERTIKALEN

_____ V ---------- C
14.01 14.15 295 : BEGINTIJD EINDTIJD BODEMDIEPTE
100 265 120 : V R C (GEM) +EB -VLOED
VERTIKALE SCHAAL : DIEPTE IN CM TOV WATEROPP.
HORIZONTALE SCHAAL: SNELHEID IN CM/S (BOVEN)
CONCENTRATIE IN MG/L (ONDER)

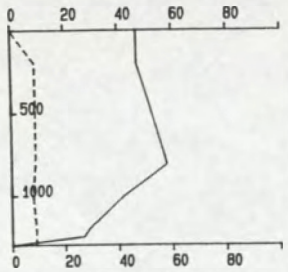

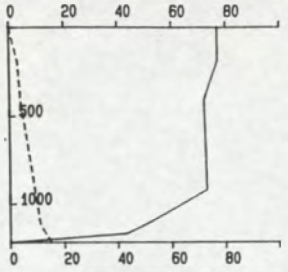

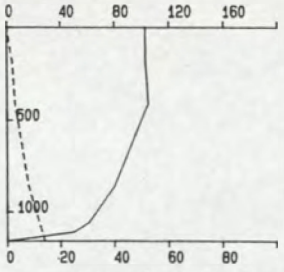

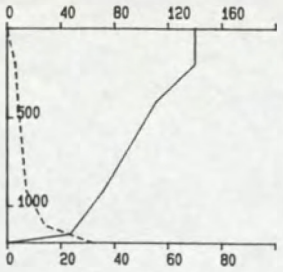

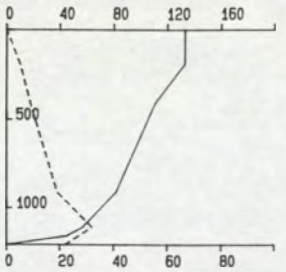

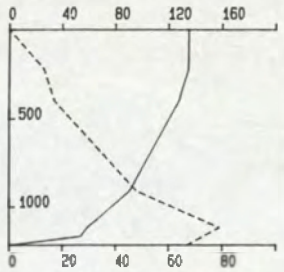

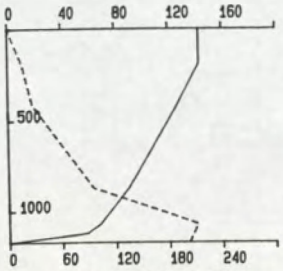

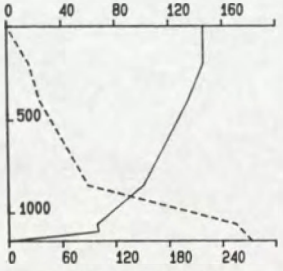

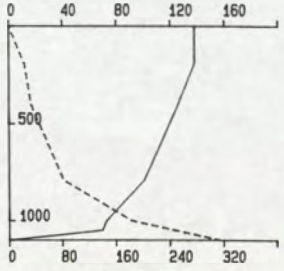

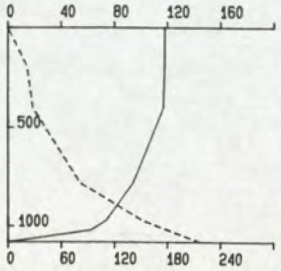

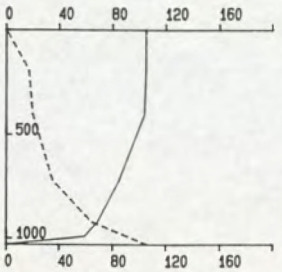

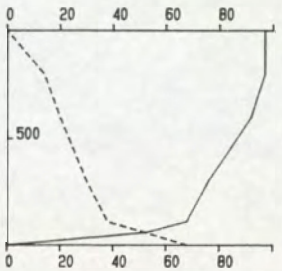

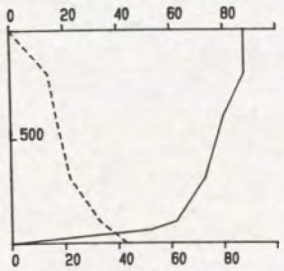

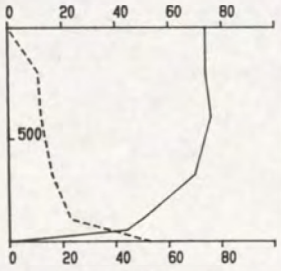

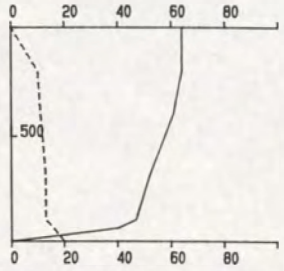

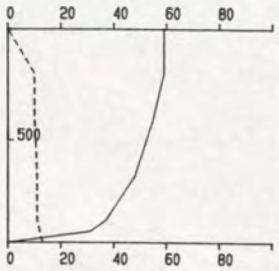

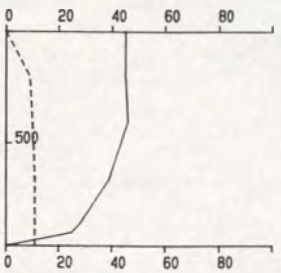

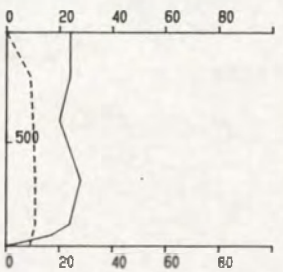

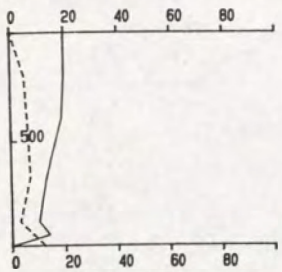

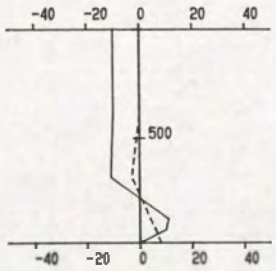

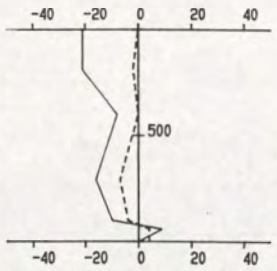

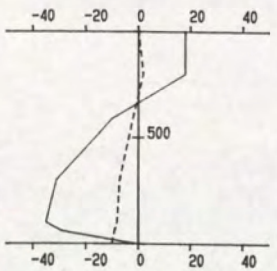

RIJKSWATERSTAAT
DIRECTIE ZEELAND
MEETDIENST

SEDIMENTTRANSPORTMETING : WESTERSCHELDE
DATUM : 950322
RAAI : 11 DEELRAAI : 1 PUNT : 5 VAART.: HOUTVLIET
X-COORDINAAT : 26771 Y-COORDINAAT : 384254

TOELICHTING OP DE VERTIKALEN

_____ V ---------- C
14.01 14.15 295 : BEGINTIJD EINDTIJD BODEMDIEPTE
100 265 120 : V R C (GEM) +EB -VLOED
VERTIKALE SCHAAL : DIEPTE IN CM TOV WATEROPP.
HORIZONTALE SCHAAL: SNELHEID IN CM/S (BOVEN)
CONCENTRATIE IN MG/L (ONDER)

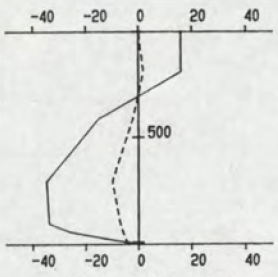

1328 1340 1010
-13 97 -4

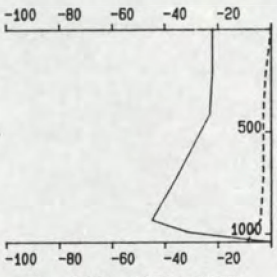

1343 1355 1040
-29 79 -3

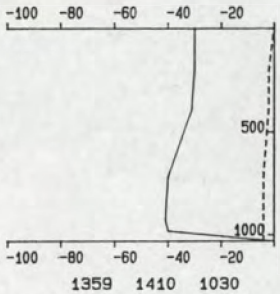

1359 1410 1030
-34 82 -3

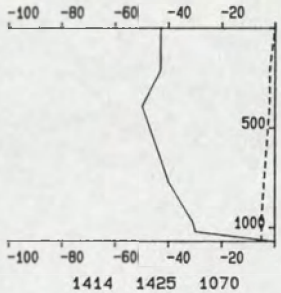

1414 1425 1070
-41 94 -3

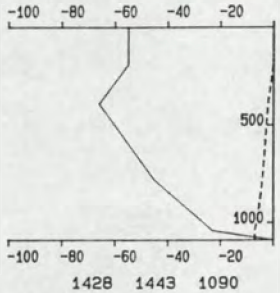

1428 1443 1090
-49 93 -3

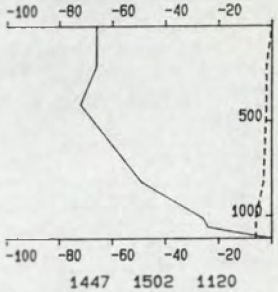

1447 1502 1120
-55 92 -3

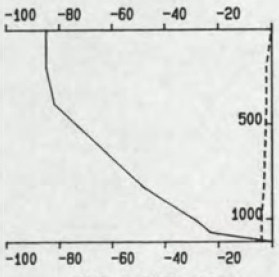

1505 1516 1120
-63 90 -2

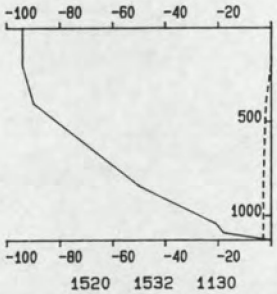

1520 1532 1130
-68 87 -2

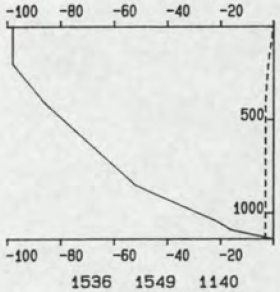

1536 1549 1140
-68 83 -3

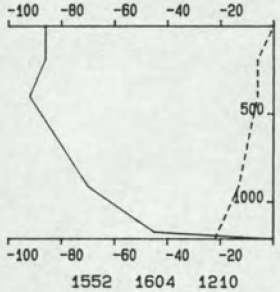

1552 1604 1210
-76 85 -10

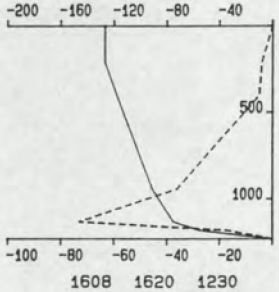

1608 1620 1230
-103 84 -21

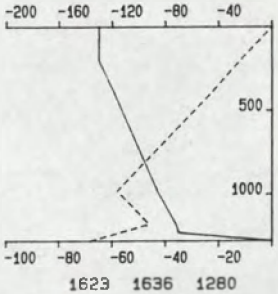

1623 1636 1280
-102 84 -35

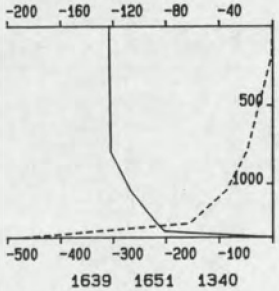

1639 1651 1340
-113 81 -64

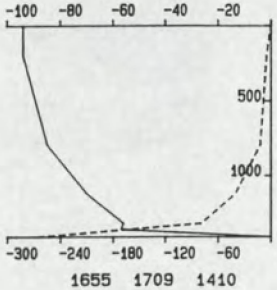

1655 1709 1410
-80 96 -29

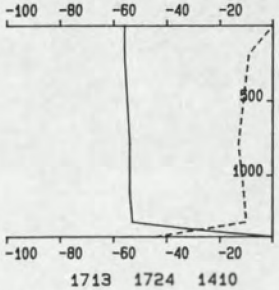

1713 1724 1410
-53 101 -11

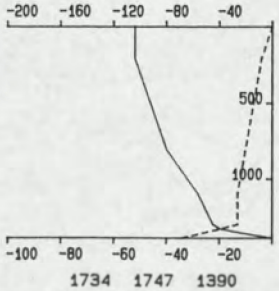

1734 1747 1390
-78 84 -9

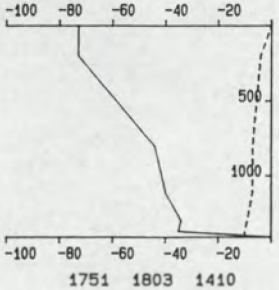

1751 1803 1410
-52 98 -6

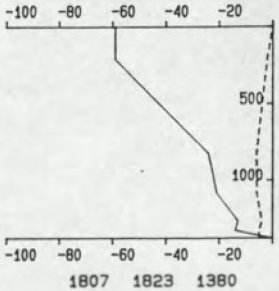

1807 1823 1380
-35 55 -4

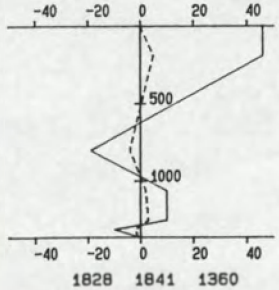

1828 1841 1360
13 356 1

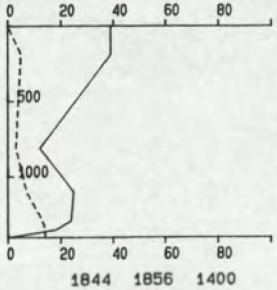

1844 1856 1400
25 280 6

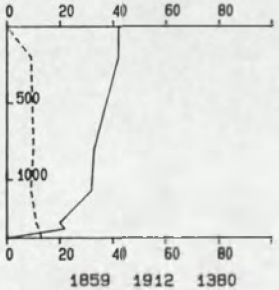

1859 1912 1380
34 258 9

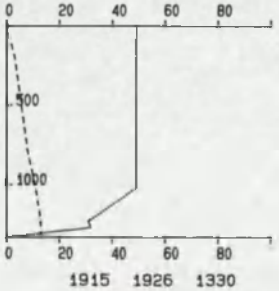

1915 1926 1330
46 268 7

RIJKSWATERSTAAT
DIRECTIE ZEELAND
MEETDIENST

SEDIMENTTRANSPORTMETING : WESTERSCHELDE
DATUM : 950322
RAAI : 11 DEELRAAI : 1 PUNT : 5 VAART.: HOUTVLIET
X-COORDINAAT : 26771 Y-COORDINAAT : 384254

TOELICHTING OP DE VERTIKALEN

_____ V ---------- C

14.01 14.15 295 : BEGINTIJD EINDTIJD BODEMDIEPTE
100 265 120 : V R C (GEM) +EB -VLOED
VERTIKALE SCHAAL : DIEPTE IN CM TOV WATEROPP.
HORIZONTALE SCHAAL: SNELHEID IN CM/S (BOVEN)
CONCENTRATIE IN MG/L (ONDER)

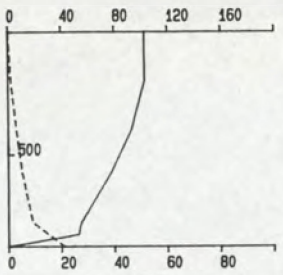

0734 0751 880
83 295 5

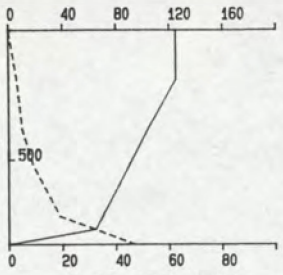

0803 0817 830
97 293 10

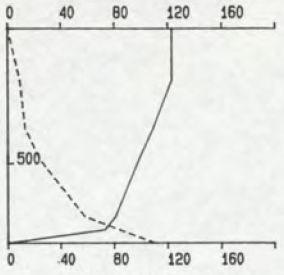

0827 0841 800
101 291 28

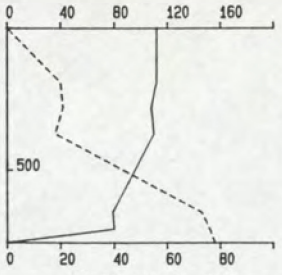

0847 0903 760
98 285 35

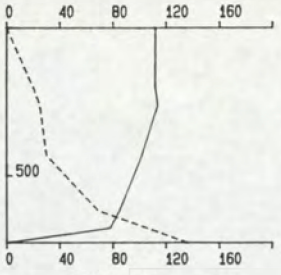

0910 0927 730
99 285 39

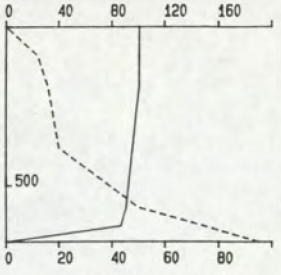

0931 0948 680
93 285 29

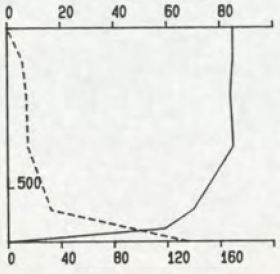

0958 1014 670
77 283 26

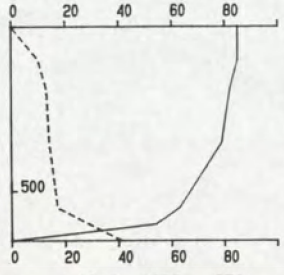

1018 1033 650
73 280 15

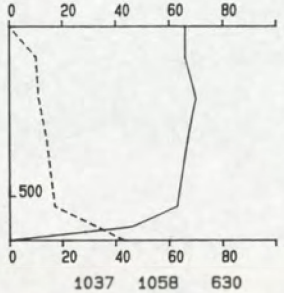

1037 1058 630
63 281 15

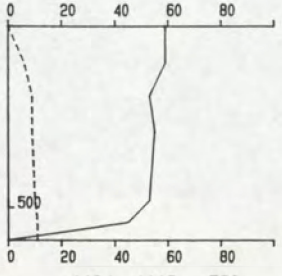

1104 1119 590
52 279 8

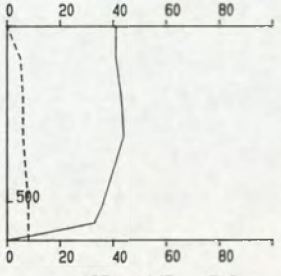

1127 1147 610
39 273 6

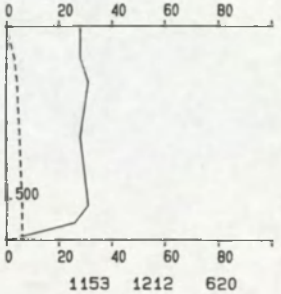

1153 1212 620
28 264 5

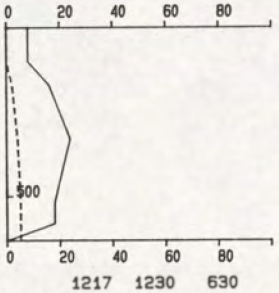

1217 1230 630
16 237 3

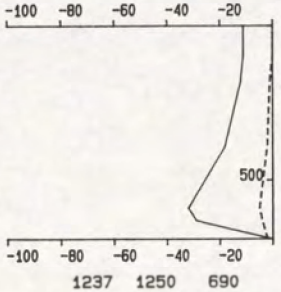

1237 1250 690
-18 141 -2

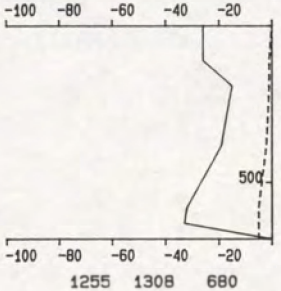

1255 1308 680
-22 101 -2

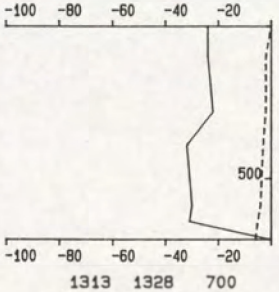

1313 1328 700
-26 96 -3

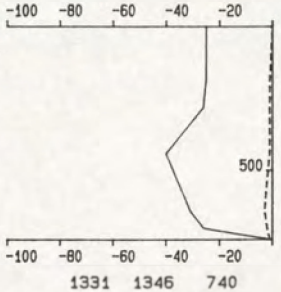

1331 1346 740
-29 97 -1

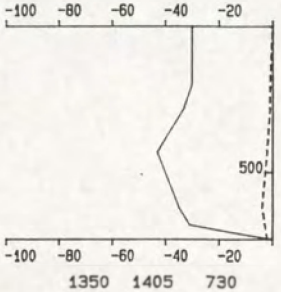

1350 1405 730
-33 94 -2

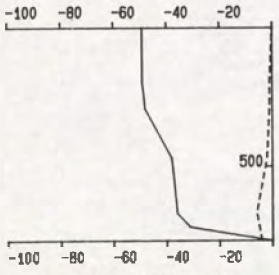

1412 1430 770
-41 94 -2

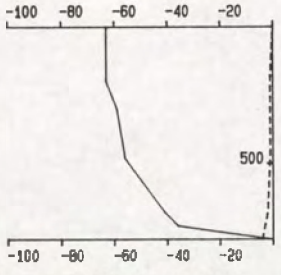

1440 1455 780
-53 89 -1

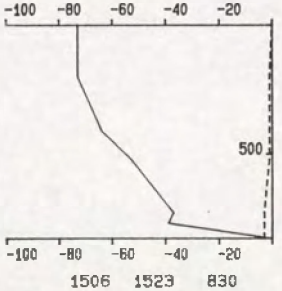

1506 1523 830
-57 94 -1

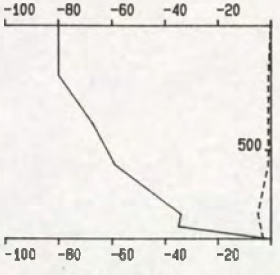

1528 1542 860
-61 96 -2

RIJKSWATERSTAAT
DIRECTIE ZEELAND
MEETDIENST

SEDIMENTTRANSPORTMETING : WESTERSCHELDE
DATUM : 950322
RAAI : 11 DEELRAAI : 1 PUNT : 6 VAART.: WIJTVLIET
X-COORDINAAT : 26803 Y-COORDINAAT : 384861

TOELICHTING OP DE VERTIKALEN

_____ V ---------- C

14.01 14.15 295 : BEGINTIJD EINDTIJD BODEMDIEPTE
100 265 120 : V R C (GEM) +EB -VLOED
VERTIKALE SCHAAL : DIEPTE IN CM TOV WATEROPP.
HORIZONTALE SCHAAL: SNELHEID IN CM/S (BOVEN)
CONCENTRATIE IN MG/L (ONDER)

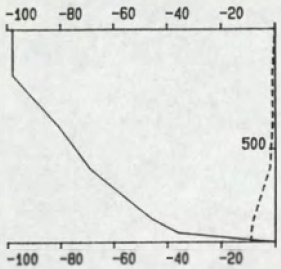

1548 1606 890
-74 99 -3

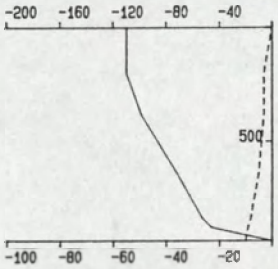

1612 1626 940
-84 94 -4

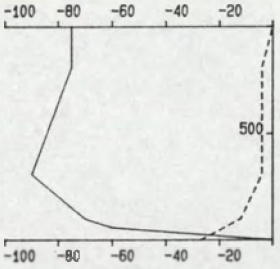

1630 1647 1000
-77 94 -6

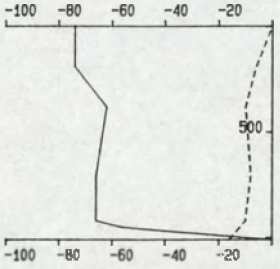

1654 1710 1010
-65 120 -8

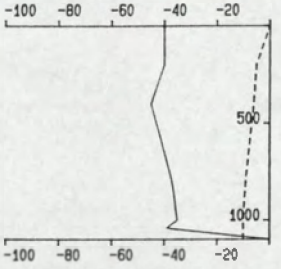

1719 1735 1100
-39 106 -7

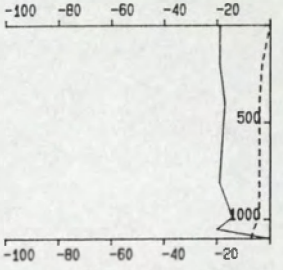

1741 1757 1100
-18 92 -4

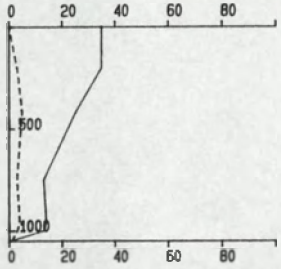

1801 1818 1050
22 272 3

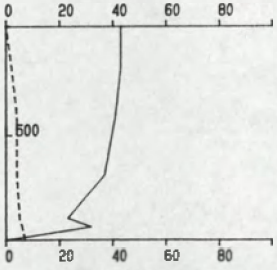

1824 1843 980
37 307 4

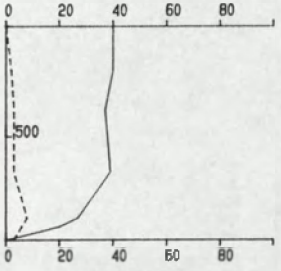

1851 1907 970
35 315 3

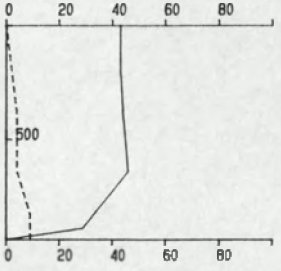

1911 1923 940
41 307 4

RIJKSWATERSTAAT
DIRECTIE ZEELAND
MEETDIENST

SEDIMENTTRANSPORTMETING : WESTERSCHELDE
DATUM : 950322
RAAI : 11 DEELRAAI : 1 PUNT : 6 VAART.: WIJTVLIET
X-COORDINAAT : 26803 Y-COORDINAAT : 384851

TOELICHTING OP DE VERTIKALEN

———— V ---------- C
14.01 14.15 295 : BEGINTIJD EINDTIJD BODEMDIEPTE
100 265 120 : V A C (GEM) +EB -VLOED
VERTIKALE SCHAAL : DIEPTE IN CM TOV WATEROPP.
HORIZONTALE SCHAAL: SNELHEID IN CM/S (BOVEN)
CONCENTRATIE IN MG/L (ONDER)

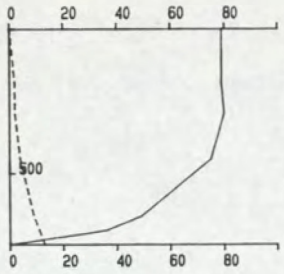

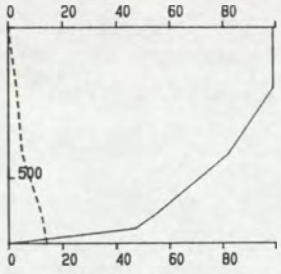

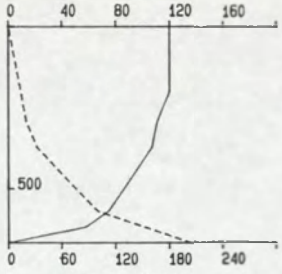

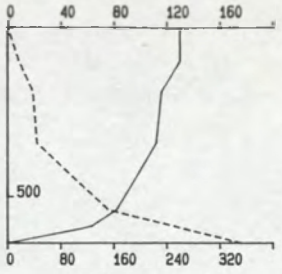

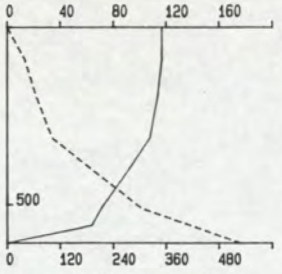

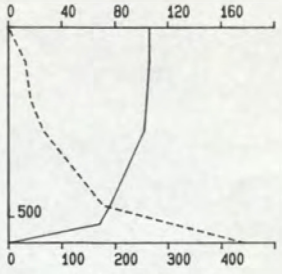

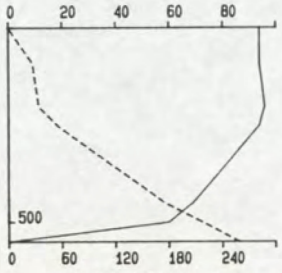

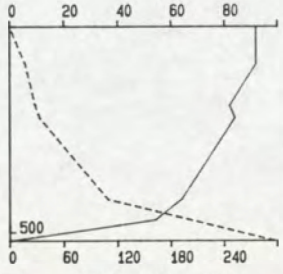

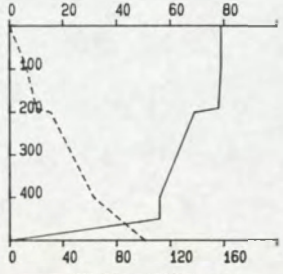

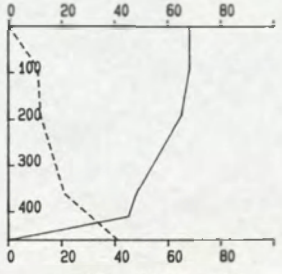

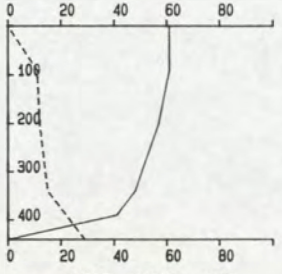

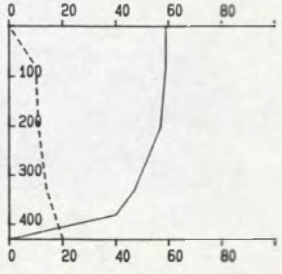

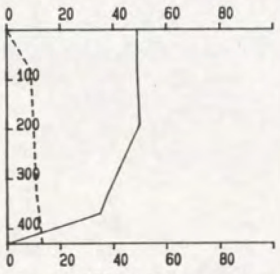

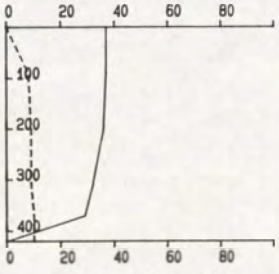

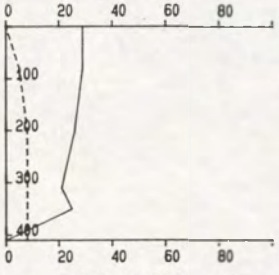

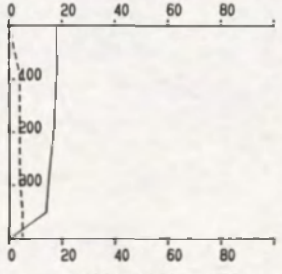

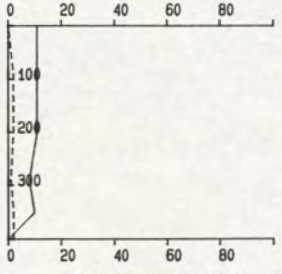

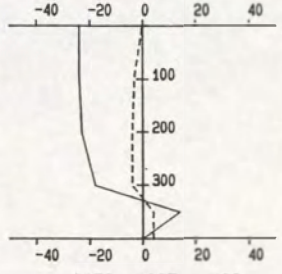

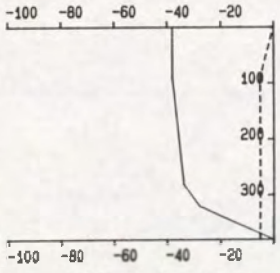

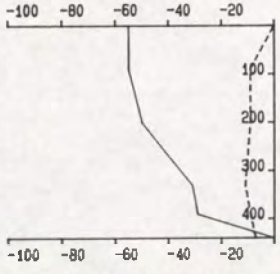

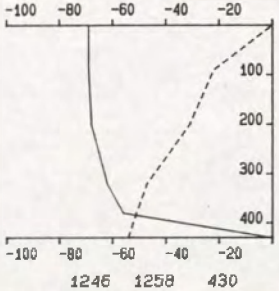

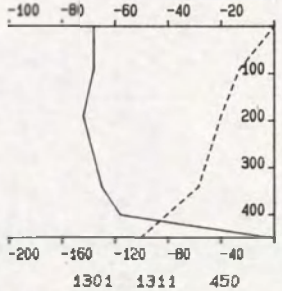

RIJKSWATERSTAAT
DIRECTIE ZEELAND
MEETDIENST

SEDIMENTTRANSPORTMETING : WESTERSCHELDE
DATUM : 950322
RAAI : 11 DEELRAAI : 1 PUNT : 7 VAART.: SIERIX
X-COORDINAAT : 26831 Y-COORDINAAT : 385461

TOELICHTING OP DE VERTIKALEN

_____ V ---------- C
14.01 14.15 295 : BEGINTIJD EINDTIJD BODEMDIEPTE
100 265 120 : V A C (GEM) +EB -VLDED
VERTIKALE SCHAAL : DIEPTE IN CM TOV WATEROPP.
HORIZONTALE SCHAAL: SNELHEID IN CM/S (BOVEN)
CONCENTRATIE IN MG/L (ONDER)

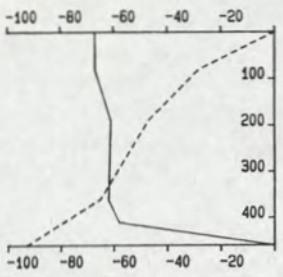

1316 1326 460
-59 144 -49

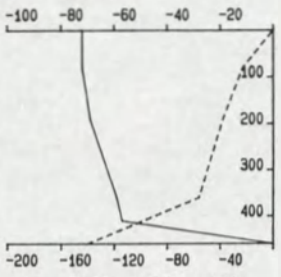

1329 1339 460
-62 145 -48

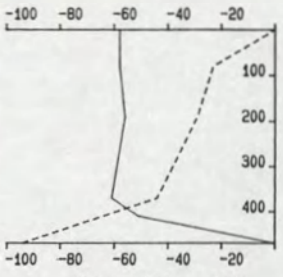

1344 1353 470
-54 144 -37

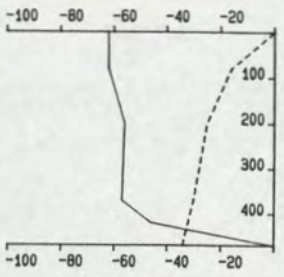

1356 1405 470
-54 147 -23

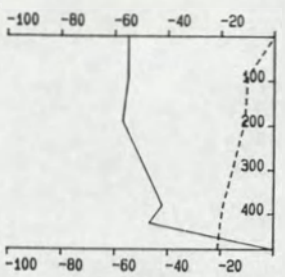

1416 1425 480
-48 144 -13

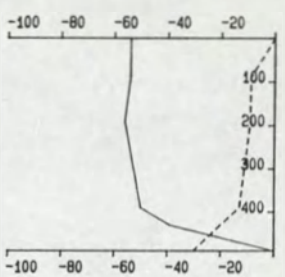

1428 1437 490
-49 143 -12

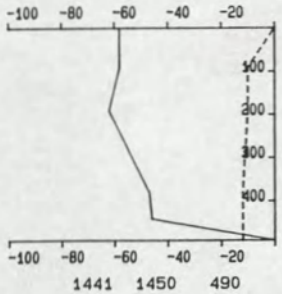

1441 1450 490
-52 143 -10

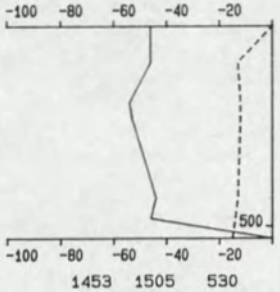

1453 1505 530
-46 142 -12

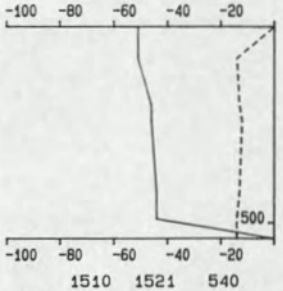

1510 1521 540
-45 138 -12

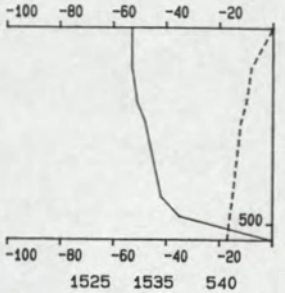

1525 1535 540
-44 138 -11

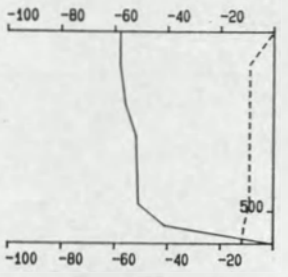

1539 1550 590
-51 141 -9

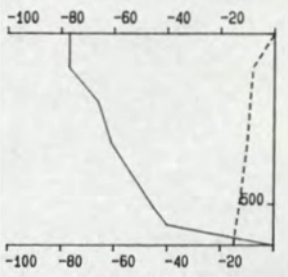

1554 1606 620
-58 136 -10

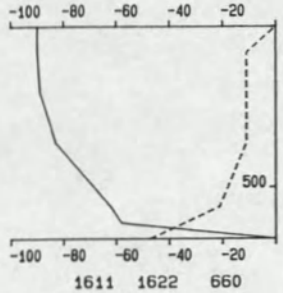

1611 1622 660
-77 135 -15

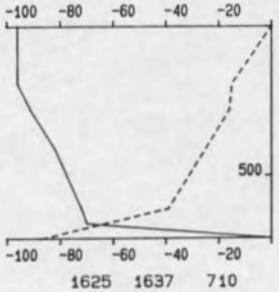

1625 1637 710
-83 132 -26

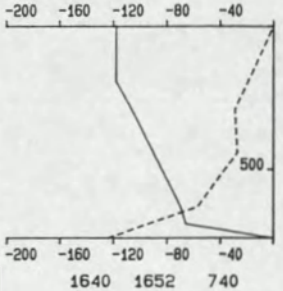

1640 1652 740
-94 134 -36

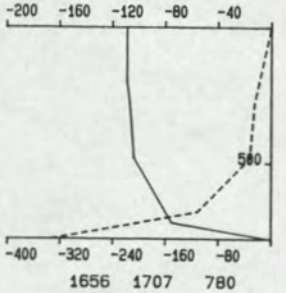

1656 1707 780
-97 138 -59

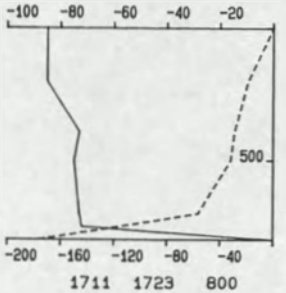

1711 1723 800
-75 134 -38

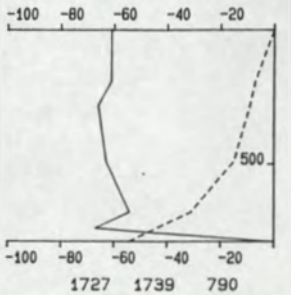

1727 1739 790
-60 134 -16

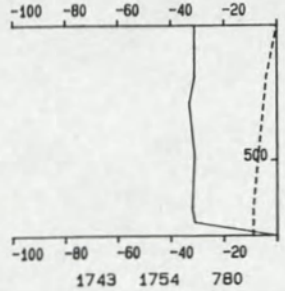

1743 1754 780
-31 128 -6

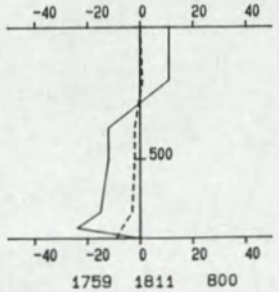

1759 1811 800
-5 80 -2

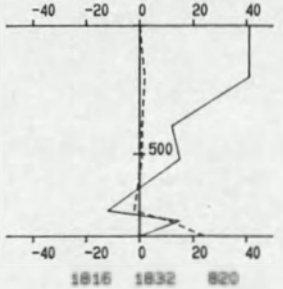

1816 1832 820
19 270 2

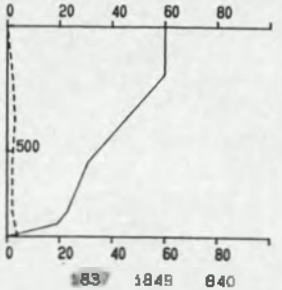

1837 1849 840
41 308 2

RIJKSWATERSTAAT
DIRECTIE ZEELAND
MEETDIENST

SEDIMENTTRANSPORTMETING : WESTERSCHELDE
DATUM : 950322
RAAI : 11 DEELRAAI : 1 PUNT : 7 VAART.: SIERIX
X-COORDINAAT : 26831 Y-COORDINAAT : 385461

TOELICHTING OP DE VERTIKALEN

_____ V ---------- C
14.01 14.15 295 : BEGINTIJD EINDTIJD BODEMDIEPTE
100 265 120 : V R C (GEM) +EB -VLOED
VERTIKALE SCHAAL : DIEPTE IN CM TOV WATEROPP.
HORIZONTALE SCHAAL: SNELHEID IN CM/S (BOVEN)
CONCENTRATIE IN MG/L (ONDER)

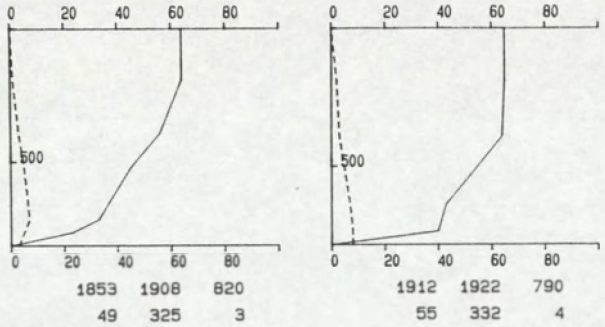

RIJKSWATERSTAAT
DIRECTIE ZEELAND
MEETDIENST

SEDIMENTTRANSPORTMETING : WESTERSCHELDE
DATUM : 950322
RAAI : 11 DEELRAAI : 1 PUNT : 7 VAART.: SIERIX
X-COORDINAAT : 26831 Y-COORDINAAT : 385461

TOELICHTING OP DE VERTIKALEN

_____ V ---------- C
14.01 14.15 295 : BEGINTIJD EINDTIJD BODEMDIEPTE
100 265 120 : V R C (GEM) +EB -VLOED
VERTIKALE SCHAAL : DIEPTE IN CM TOV WATEROPP.
HORIZONTALE SCHAAL: SNELHEID IN CM/S (BOVEN)
CONCENTRATIE IN MG/L (ONDER)

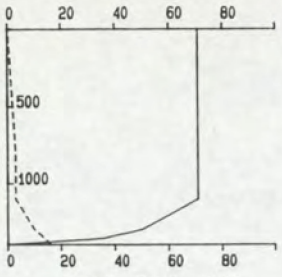

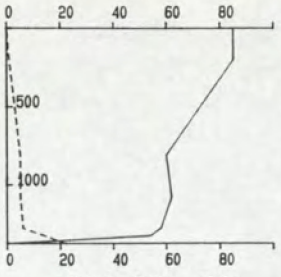

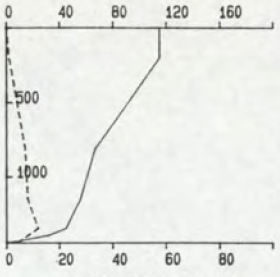

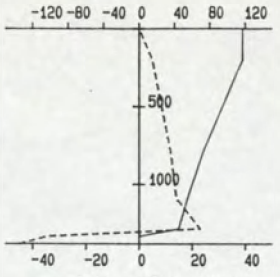

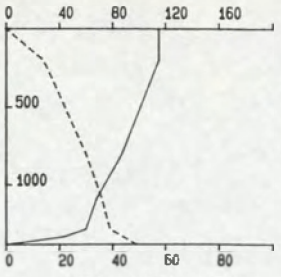

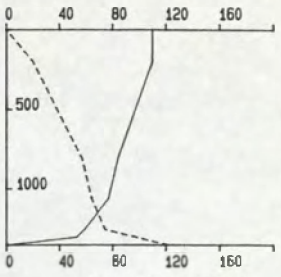

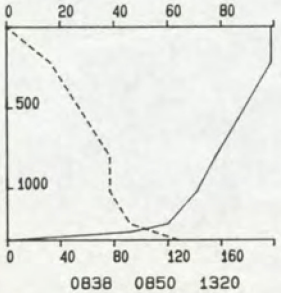

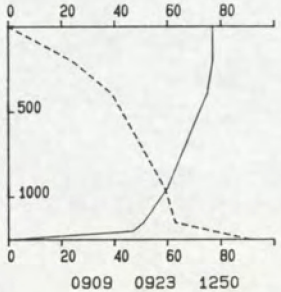

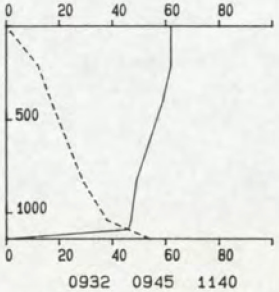

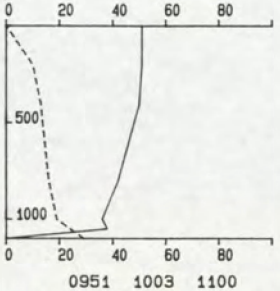

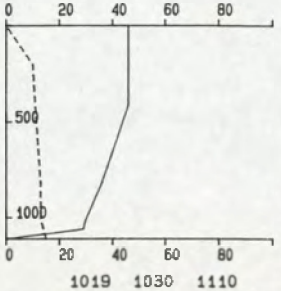

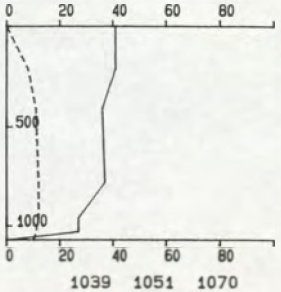

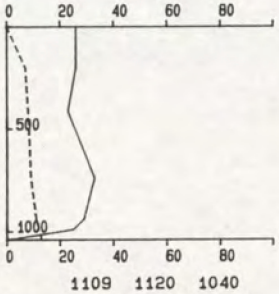

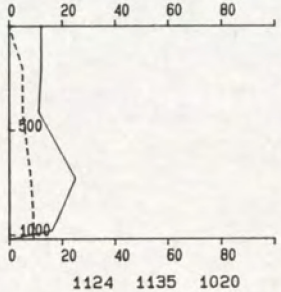

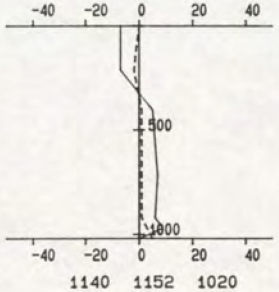

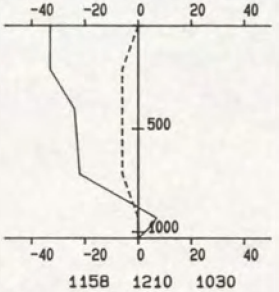

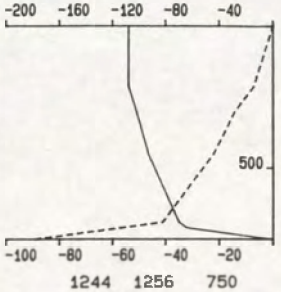

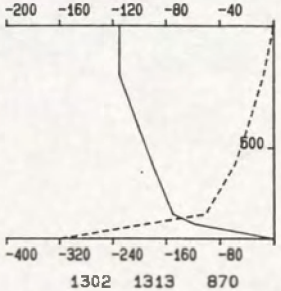

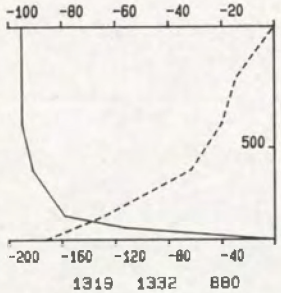

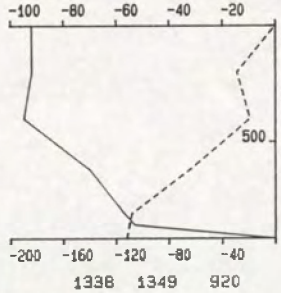

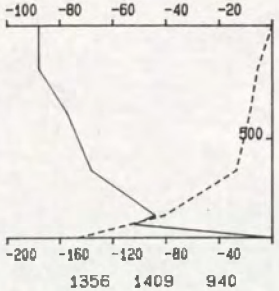

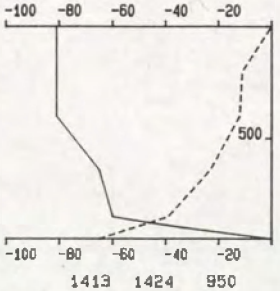

RIJKSWATERSTAAT
DIRECTIE ZEELAND
MEETDIENST

SEDIMENTTRANSPORTMETING : WESTERSCHELDE
DATUM : 950322
RAAI : 11 DEELRAAI : 2 PUNT : 8 VAART.: LODYCKE
X-COORDINAAT : 26985 Y-COORDINAAT : 385740

TOELICHTING OP DE VERTIKALEN

_____ V ---------- C
14.01 14.15 295 : BEGINTIJD EINDTIJD BODEMDIEPTE
100 265 120 : V R C (GEM) +EB -VLOED
VERTIKALE SCHAAL : DIEPTE IN CM TOV WATEROPP.
HORIZONTALE SCHAAL: SNELHEID IN CM/S (BOVEN)
CONCENTRATIE IN MG/L (ONDER)

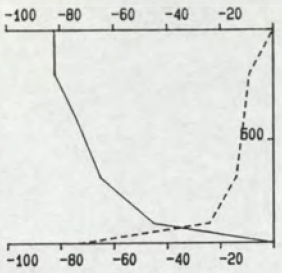

1429 1440 970
-66 136 -15

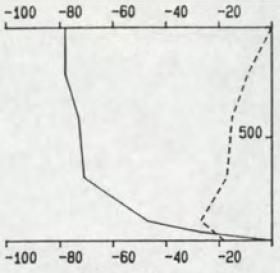

1444 1456 970
-67 135 -15

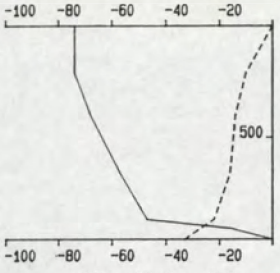

1500 1512 960
-60 136 -14

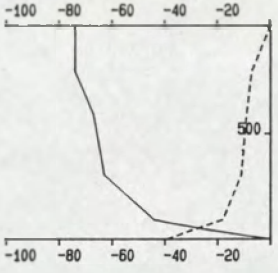

1518 1530 990
-62 137 -11

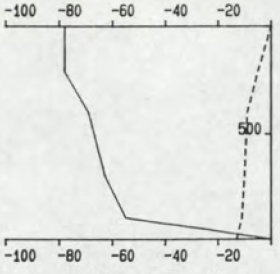

1535 1547 990
-65 133 -8

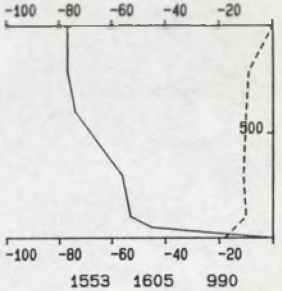

1553 1605 990
-65 134 -9

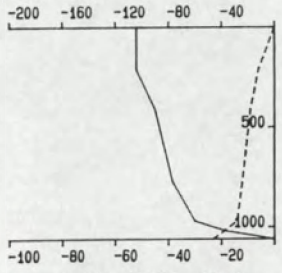

1610 1623 1060
-83 135 -10

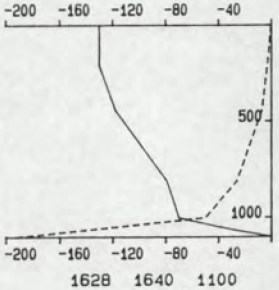

1628 1640 1100
-100 134 -24

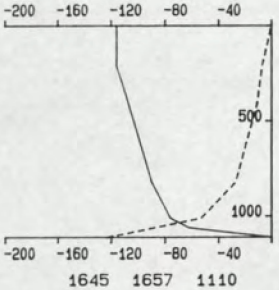

1645 1657 1110
-97 137 -24

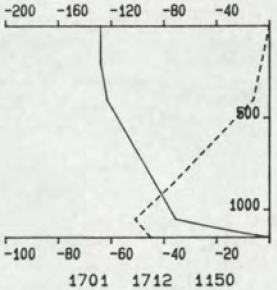

1701 1712 1150
-102 137 -21

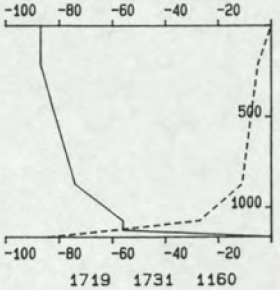

1719 1731 1160
-76 137 -13

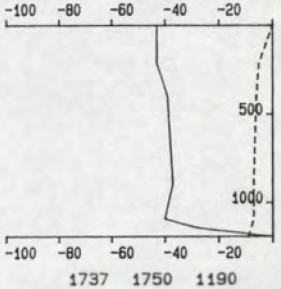

1737 1750 1190
-38 137 -6

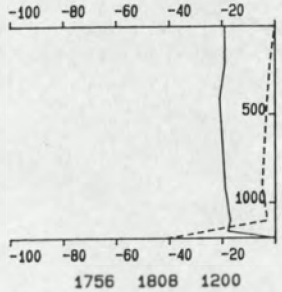

1756 1808 1200
-19 128 -5

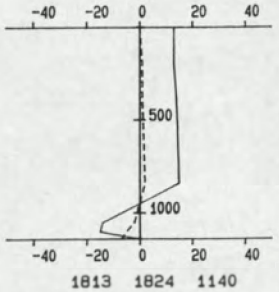

1813 1824 1140
9 324 0

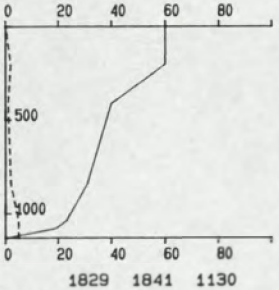

1829 1841 1130
39 328 2

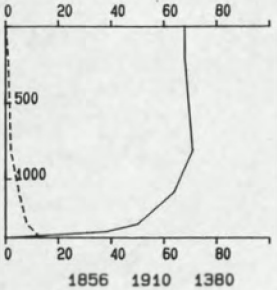

1856 1910 1380
65 291 3

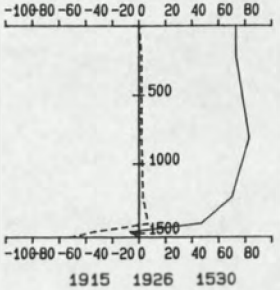

1915 1926 1530
70 283 1

RIJKSWATERSTAAT
DIRECTIE ZEELAND
MEETDIENST

SEDIMENTTRANSPORTMETING : WESTERSCHELDE
DATUM : 950322
RAAI : 11 DEELRAAI : 2 PUNT : 8 VAART.: LODYCKE
X-COORDINAAT : 26985 Y-COORDINAAT : 385740

TOELICHTING OP DE VERTIKALEN

_____ V ---------- C
14.01 14.15 295 : BEGINTIJD EINDTIJD BODEMDIEPTE
100 265 120 : V R C (GEM) +EB -VLOED
VERTIKALE SCHAAL : DIEPTE IN CM TOV WATEROPP.
HORIZONTALE SCHAAL: SNELHEID IN CM/S (BOVEN)
CONCENTRATIE IN MG/L (ONDER)

19. Vertikalen - zandtransport + tabel totaal transport

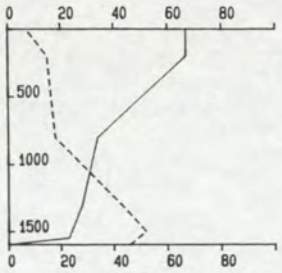

0621 0635 1600
41 295 26

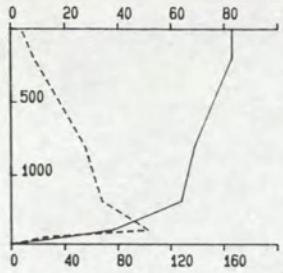

0643 0655 1480
67 304 46

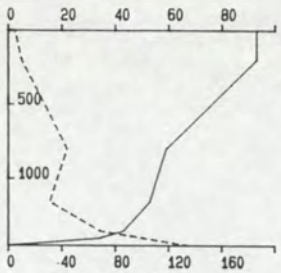

0702 0718 1460
66 300 35

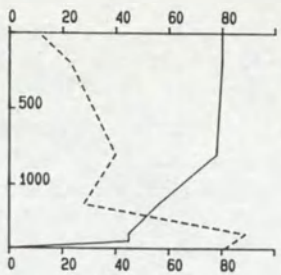

0722 0735 1430
69 299 38

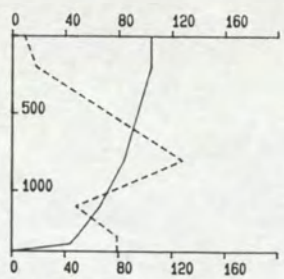

0738 0752 1400
82 301 67

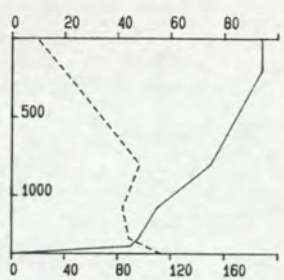

0756 0806 1380
74 300 72

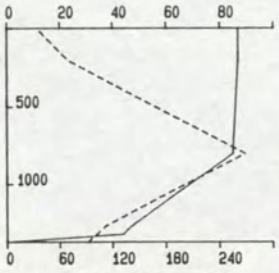

0809 0822 1370
75 298 154

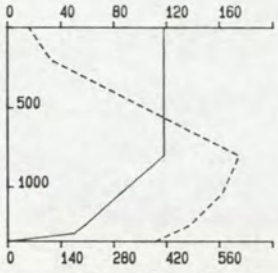

0826 0837 1340
102 300 391

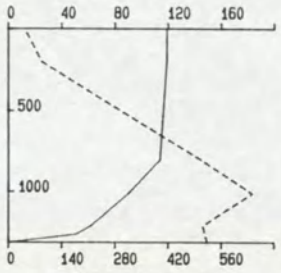

0841 0853 1310
103 302 366

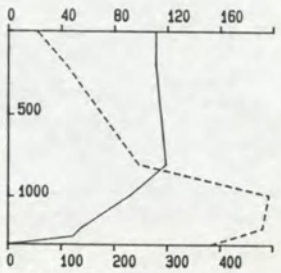

0857 0913 1290
101 303 259

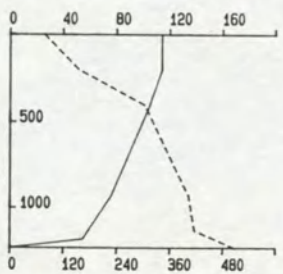

0917 0929 1230
90 303 312

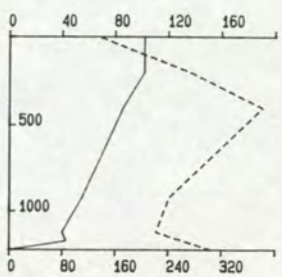

0933 0946 1220
73 301 279

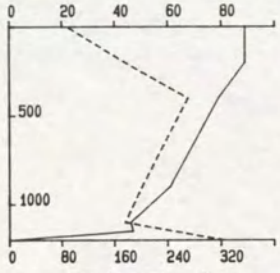

0950 1002 1200
70 298 210

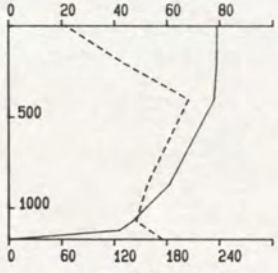

1006 1020 1170
67 299 158

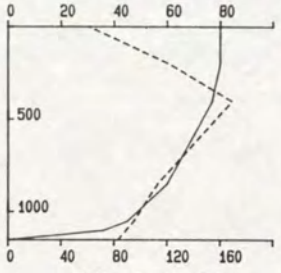

1025 1036 1150
66 295 122

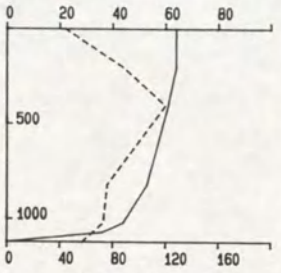

1041 1051 1120
55 294 86

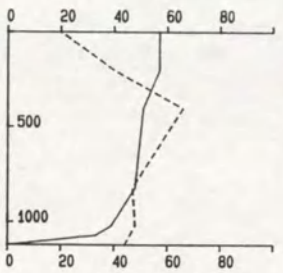

1057 1108 1120
48 293 49

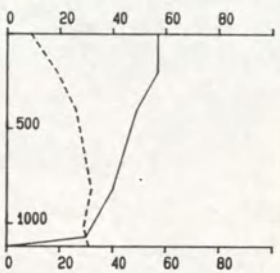

1111 1122 1120
45 294 26

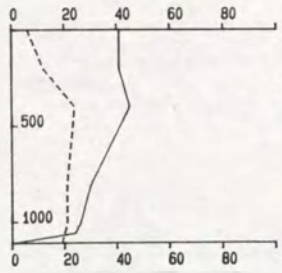

1126 1137 1110
36 296 19

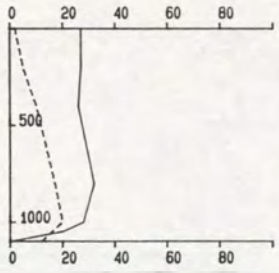

1140 1150 1100
27 282 12

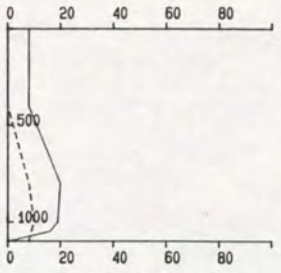

1154 1205 1100
13 251 4

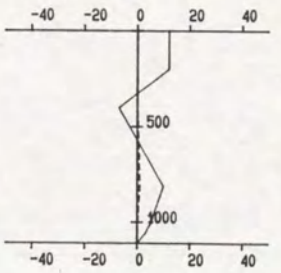

1208 1219 1110
5 239 0

RIJKSWATERSTAAT
DIRECTIE ZEELAND
MEETDIENST

SEDIMENTTRANSPORTMETING : WESTERSCHELDE
DATUM : 950322
RAAI : 11 DEELRAAI : 1 PUNT : 1 VAART.: STEENVLIET
X-COORDINAAT : 26650 Y-COORDINAAT : 381627

TOELICHTING OP DE VERTIKALEN

_____ V ---------- T
14.01 14.15 295 : BEGINTIJD EINDTIJD BODEMDIEPTE
100 265 120 : V R T (GEM) +EB -VLOED
VERTIKALE SCHAAL : DIEPTE IN CM TOV WATEROPP.
HORIZONTALE SCHAAL: SNELHEID IN CM/S (BOVEN)
TRANSPORT IN GR/M2.S (ONDER)

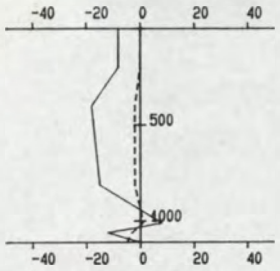

1222 1232 1110
-11 53 -1

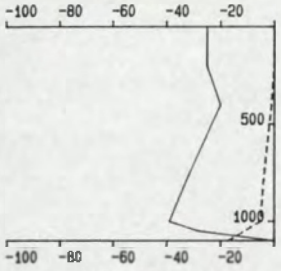

1235 1251 1100
-27 67 -3

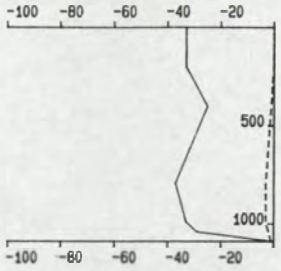

1256 1306 1090
-31 73 -2

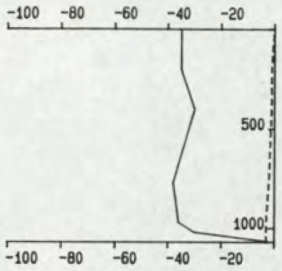

1310 1327 1070
-34 72 -2

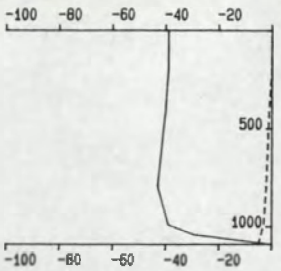

1332 1345 1090
-39 77 -1

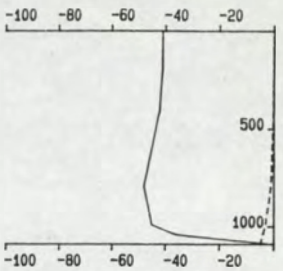

1350 1403 1090
-42 80 -1

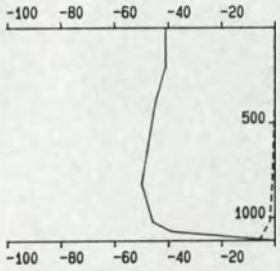

1406 1417 1120
-44 80 -1

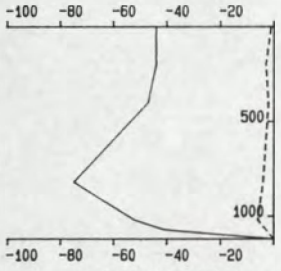

1421 1433 1120
-53 76 -3

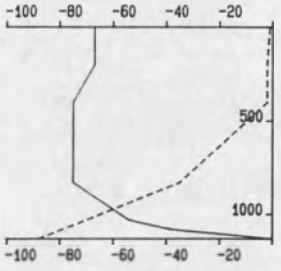

1436 1449 1130
-67 76 -24

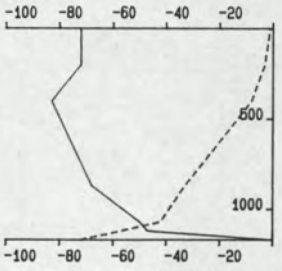

1454 1505 1170
-69 75 -21

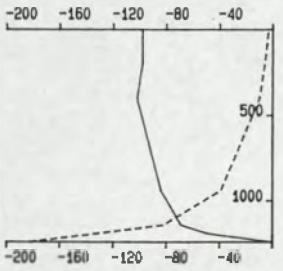

1508 1521 1240
-88 78 -33

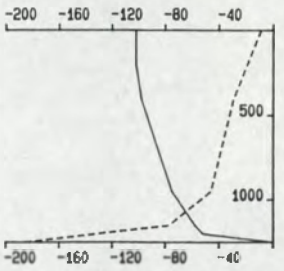

1525 1538 1250
-84 81 -43

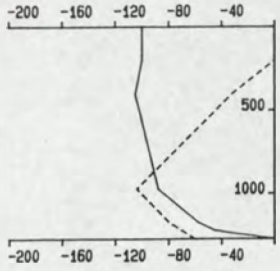

1543 1554 1270
-90 82 -53

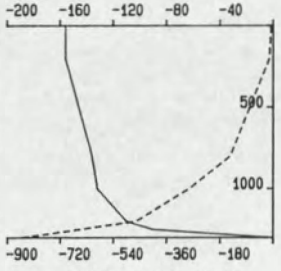

1558 1611 1300
-136 83 -178

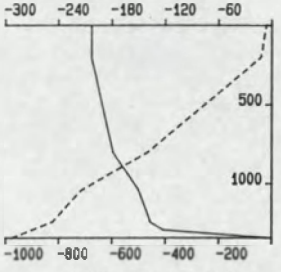

1615 1636 1340
-174 81 -405

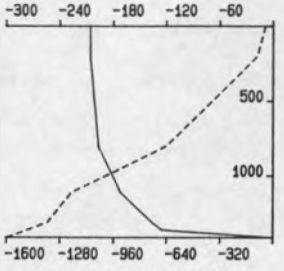

1640 1656 1410
-184 84 -656

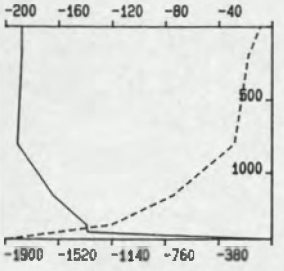

1702 1714 1450
-175 87 -458

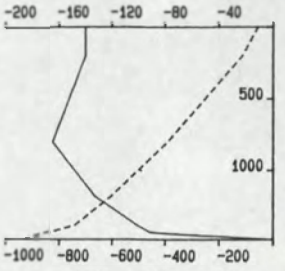

1718 1728 1480
-140 86 -388

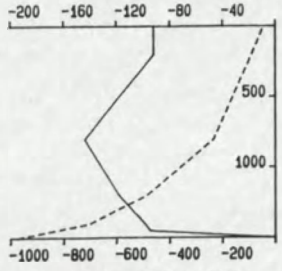

1732 1743 1500
-114 87 -304

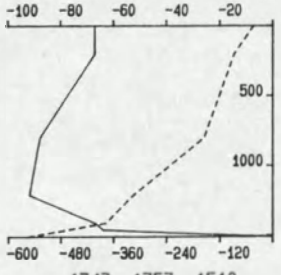

1747 1757 1510
-78 86 -197

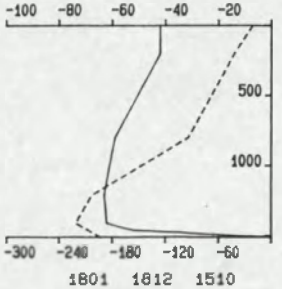

1801 1812 1510
-53 80 -113

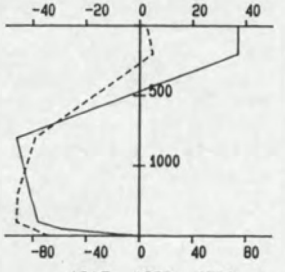

1815 1828 1500
-15 81 -53

RIJKSWATERSTAAT
DIRECTIE ZEELAND
MEETDIENST

SEDIMENTTRANSPORTMETING : WESTERSCHELDE
DATUM : 950322
RAAI : 11 DEELRAAI : 1 PUNT : 1 VAART.: STEENVLIET
X-COORDINAAT : 26650 Y-COORDINAAT : 381627

TOELICHTING OP DE VERTIKALEN

_____ V ---------- T

14.01 14.15 295 : BEGINTIJD EINDTIJD BODEMDIEPTE
100 265 120 : V A T (GEM) +EB -VLOED
VERTIKALE SCHAAL : DIEPTE IN CM TOV WATEROPP.
HORIZONTALE SCHAAL: SNELHEID IN CM/S (BOVEN)
TRANSPORT IN GR/M2.S (ONDER)

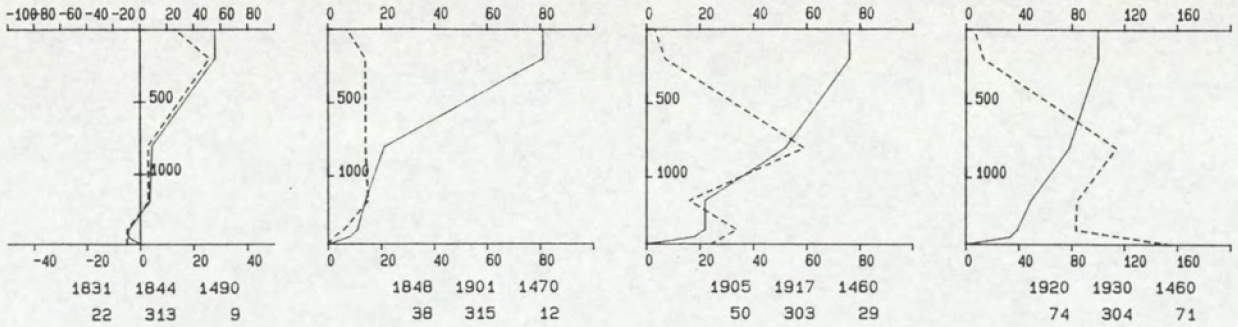

RIJKSWATERSTAAT
DIRECTIE ZEELAND
MEETDIENST

SEDIMENTTRANSPORTMETING : WESTERSCHELDE
DATUM : 950322
RAAI : 11 DEELRAAI : 1 PUNT : 1 VAART.: STEENVLIET
X-COORDINAAT : 26650 Y-COORDINAAT : 381627

TOELICHTING OP DE VERTIKALEN

_____ V ---------- T
14.01 14.15 295 : BEGINTIJD EINDTIJD BODEMDIEPTE
100 265 120 : V R T (GEM) +EB -VLOED
VERTIKALE SCHAAL : DIEPTE IN CM TOV WATEROPP.
HORIZONTALE SCHAAL: SNELHEID IN CM/S (BOVEN)
TRANSPORT IN GR/M2.S (ONDER)

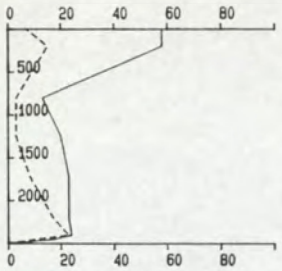

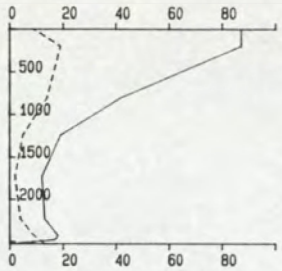

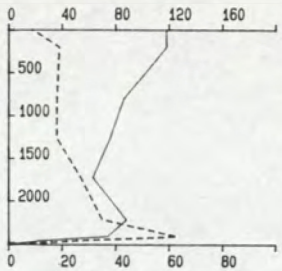

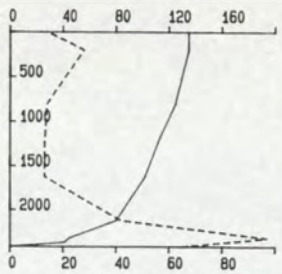

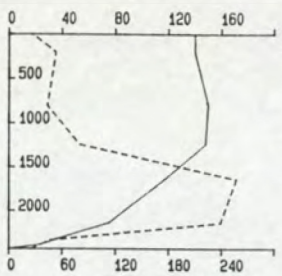

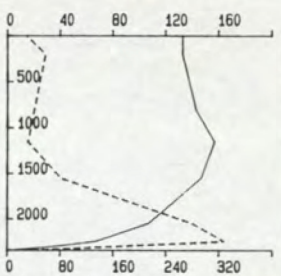

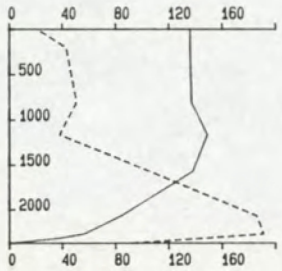

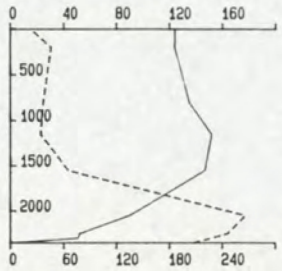

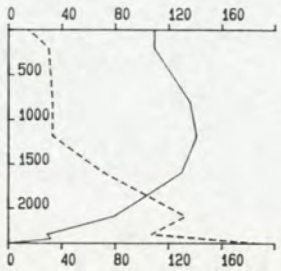

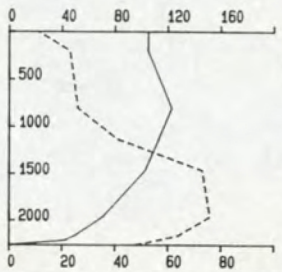

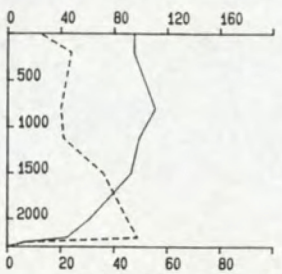

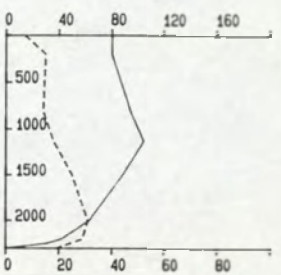

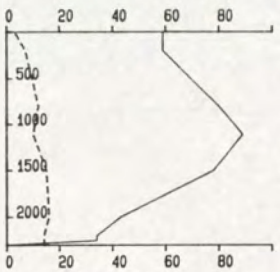

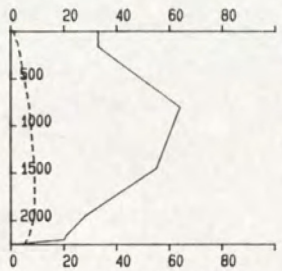

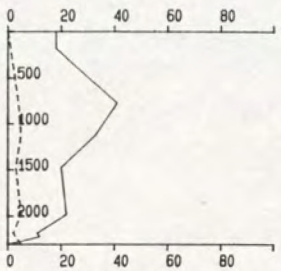

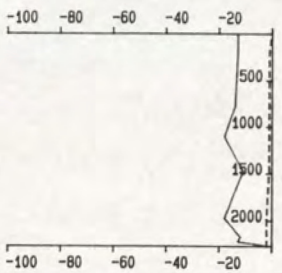

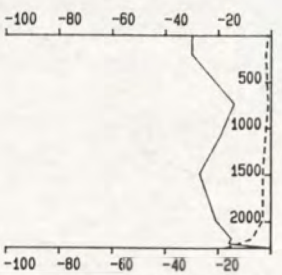

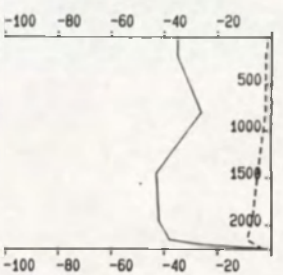

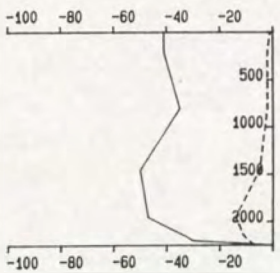

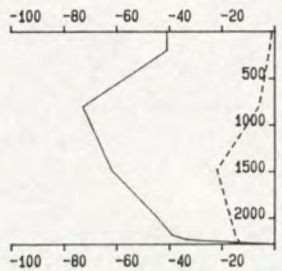

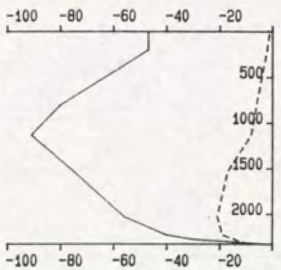

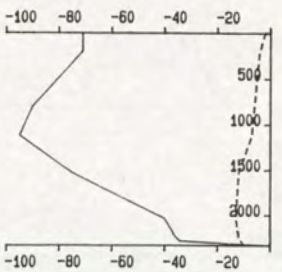

RIJKSWATERSTAAT
DIRECTIE ZEELAND
MEETDIENST

SEDIMENTTRANSPORTMETING : WESTERSCHELDE
DATUM : 950322
RAAI : 11 DEELRAAI : 1 PUNT : 2 VAART.: PLUIMPOT
X-COORDINAAT : 26685 Y-COORDINAAT : 382256

TOELICHTING OP DE VERTIKALEN

_____ V ---------- T
14.01 14.15 295 : BEGINTIJD EINDTIJD BODEMDIEPTE
100 265 120 : V R T (GEM) +EB -VLOED
VERTIKALE SCHAAL : DIEPTE IN CM TOV WATEROPP.
HORIZONTALE SCHAAL: SNELHEID IN CM/S (BOVEN)
TRANSPORT IN GR/M2.S (ONDER)

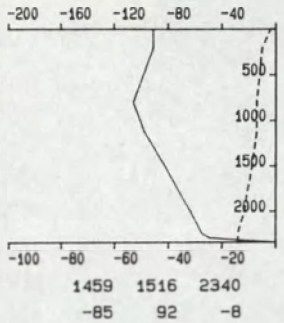

1459 1516 2340
-85 92 -8

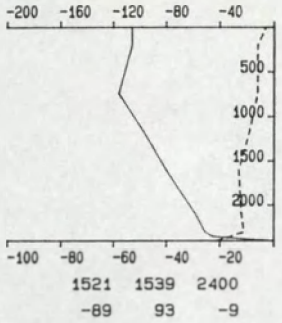

1521 1539 2400
-89 93 -9

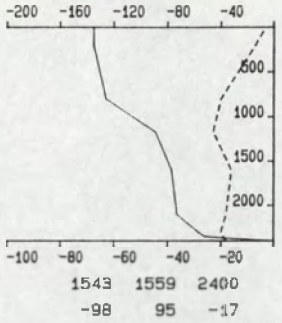

1543 1559 2400
-98 95 -17

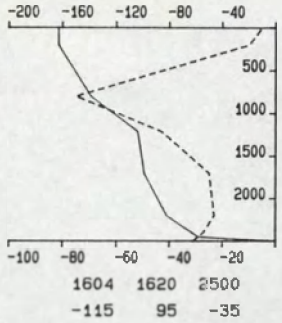

1604 1620 2500
-115 95 -35

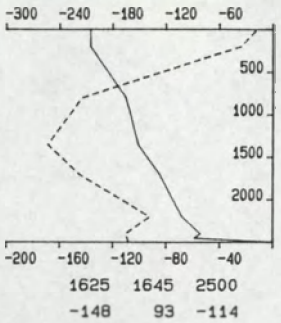

1625 1645 2500
-148 93 -114

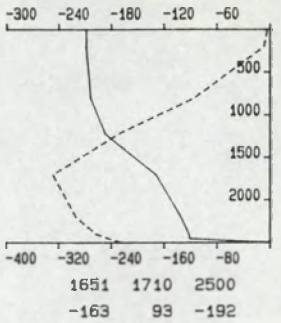

1651 1710 2500
-163 93 -192

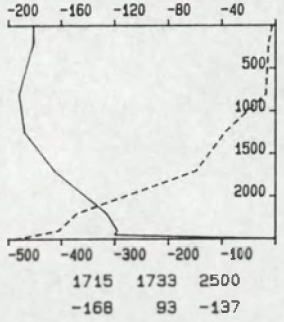

1715 1733 2500
-168 93 -137

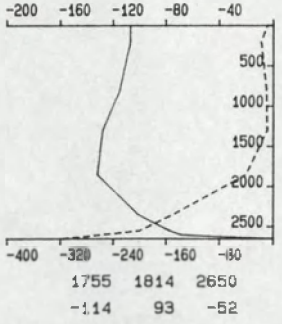

1755 1814 2650
-114 93 -52

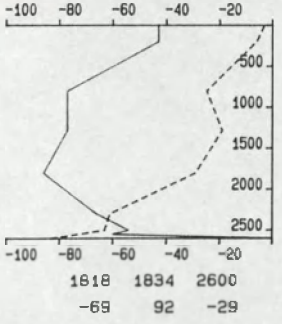

1818 1834 2600
-69 92 -29

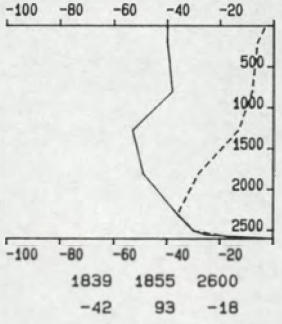

1839 1855 2600
-42 93 -18

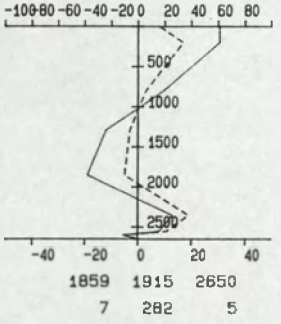

1859 1915 2650
7 282 5

RIJKSWATERSTAAT
DIRECTIE ZEELAND
MEETDIENST

SEDIMENTTRANSPORTMETING : WESTERSCHELDE
DATUM : 950322
RAAI : 11 DEELRAAI : 1 PUNT : 2 VAART.: PLUIMPOT
X-COORDINAAT : 26685 Y-COORDINAAT : 382256

TOELICHTING OP DE VERTIKALEN

_____ V ---------- T
14.01 14.15 295 : BEGINTIJD EINDTIJD BODEMDIEPTE
100 265 120 : V A T (GEM) +EB -VLOED
VERTIKALE SCHAAL : DIEPTE IN CM TOV WATEROPP.
HORIZONTALE SCHAAL: SNELHEID IN CM/S (BOVEN)
TRANSPORT IN GR/M2.S (ONDER)

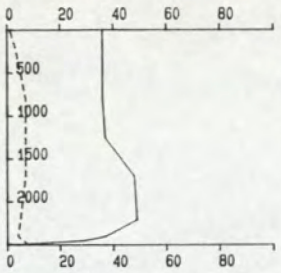

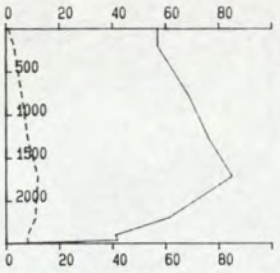

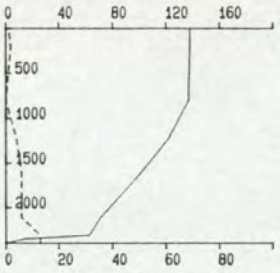

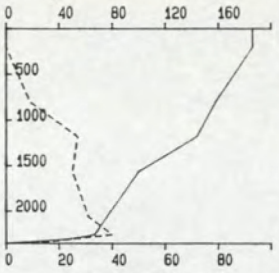

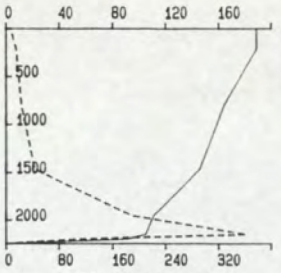

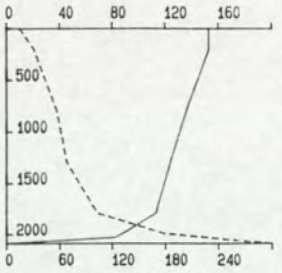

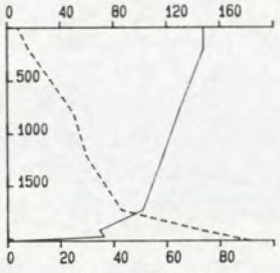

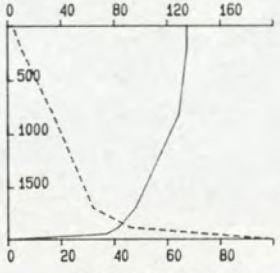

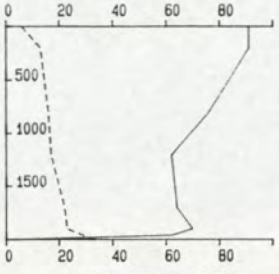

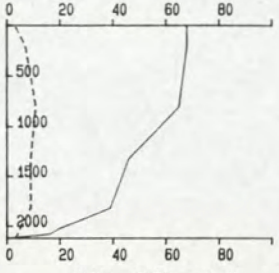

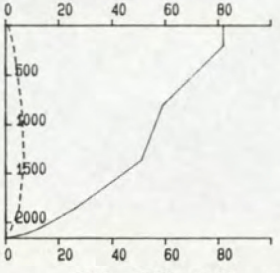

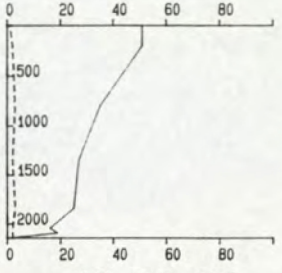

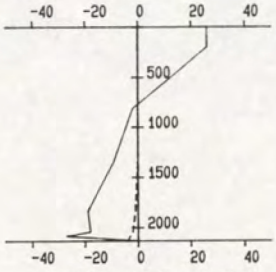

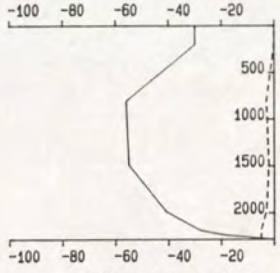

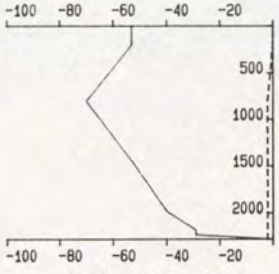

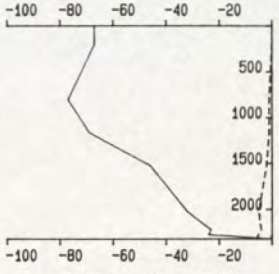

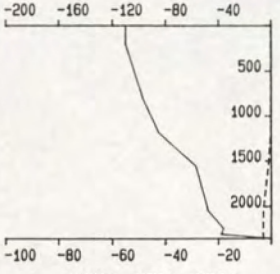

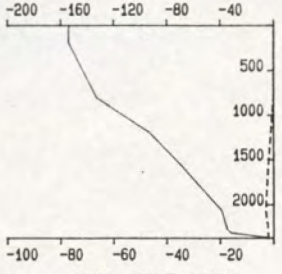

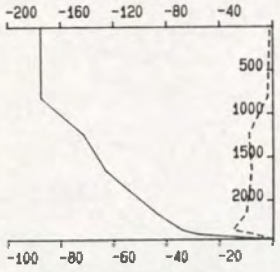

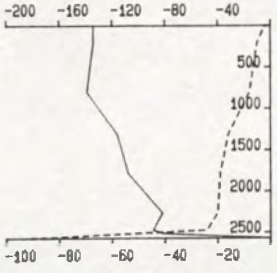

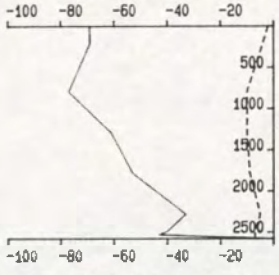

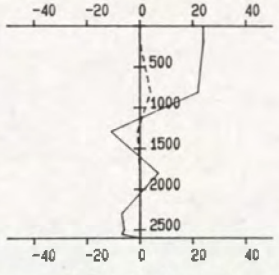

RIJKSWATERSTAAT
DIRECTIE ZEELAND
MEETDIENST

SEDIMENTTRANSPORTMETING : WESTERSCHELDE
DATUM : 950322
RAAI : 11 DEELRAAI : 1 PUNT : 4 VAART.: ARGUS
X-COORDINAAT : 26761 Y-COORDINAAT : 383669

TOELICHTING OP DE VERTIKALEN

_____ V ---------- T

14.01 14.15 295 : BEGINTIJD EINDTIJD BODEMDIEPTE
100 265 120 : V R T (GEM) +EB -VLOED
VERTIKALE SCHAAL : DIEPTE IN CM TOV WATEROPP.
HORIZONTALE SCHAAL: SNELHEID IN CM/S (BOVEN)
TRANSPORT IN GR/M2.S (ONDER)

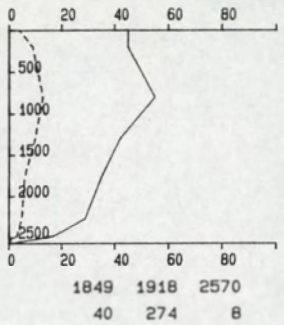

RIJKSWATERSTAAT
DIRECTIE ZEELAND
MEETDIENST

SEDIMENTTRANSPORTMETING : WESTERSCHELDE
DATUM : 950322
RAAI : 11 DEELRAAI : 1 PUNT : 4 VAART.: ARGUS
X-COORDINAAT : 26761 Y-COORDINAAT : 383669

TOELICHTING OP DE VERTIKALEN

_____ V ---------- T
14.01 14.15 295 : BEGINTIJD EINDTIJD BODEMDIEPTE
100 265 120 : V R T (GEM) +EB -VLOED
VERTIKALE SCHAAL : DIEPTE IN CM TOV WATEROPP.
HORIZONTALE SCHAAL: SNELHEID IN CM/S (BOVEN)
TRANSPORT IN GR/M2.S (ONDER)

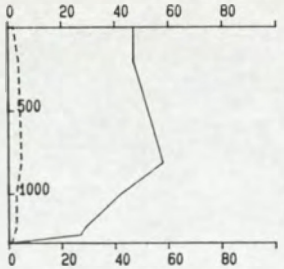

0642 0702 1300
46 251 4

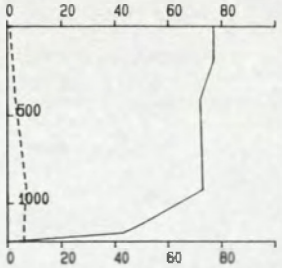

0708 0727 1220
69 272 4

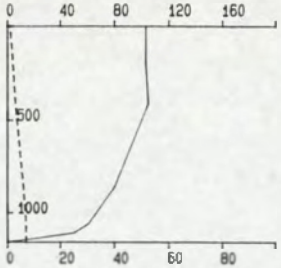

0733 0748 1160
88 276 4

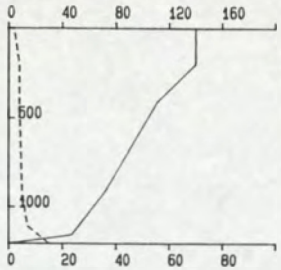

0753 0808 1210
96 273 5

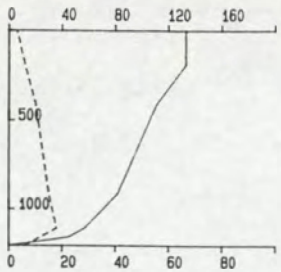

0812 0829 1210
97 274 11

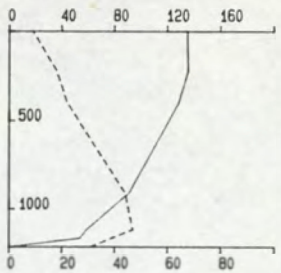

0834 0854 1220
106 269 30

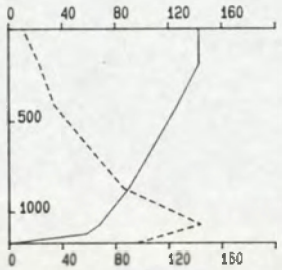

0901 0914 1170
109 266 62

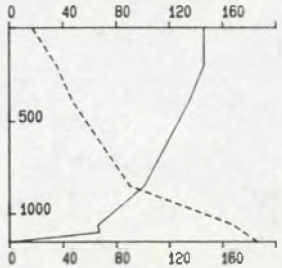

0920 0932 1150
115 266 76

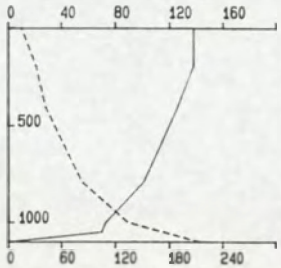

0936 0950 1100
111 267 70

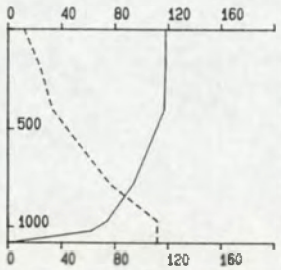

0954 1007 1080
100 265 56

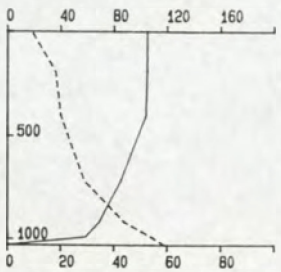

1011 1023 1030
90 264 27

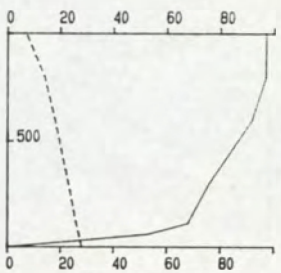

1027 1040 1000
82 262 19

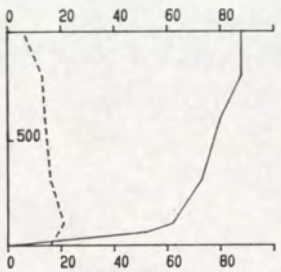

1046 1059 980
75 263 15

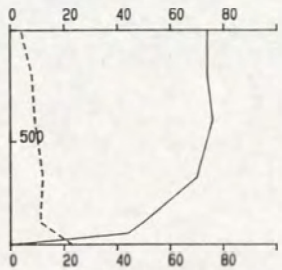

1102 1114 960
67 263 10

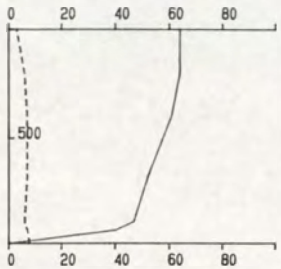

1119 1130 980
55 261 6

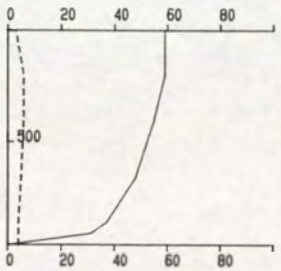

1135 1146 960
50 260 5

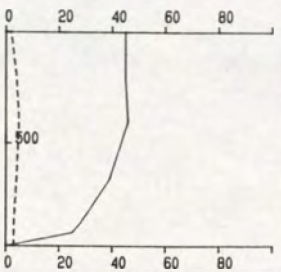

1149 1203 960
39 257 4

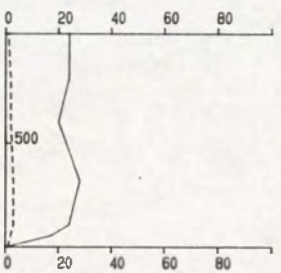

1207 1223 970
23 249 2

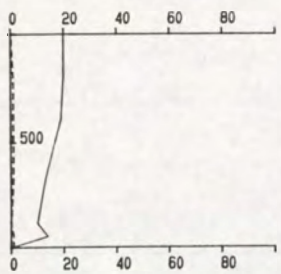

1227 1239 980
16 234 1

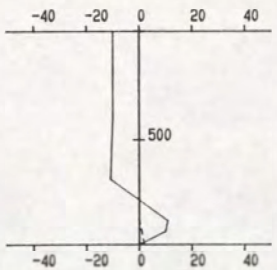

1242 1254 980
-6 136 0

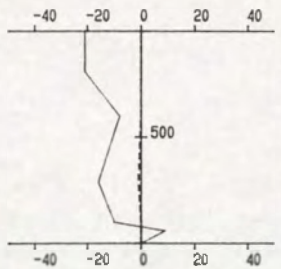

1258 1309 1000
-13 70 0

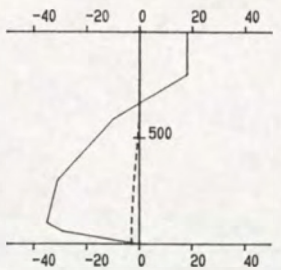

1313 1324 1000
-10 104 -1

RIJKSWATERSTAAT
DIRECTIE ZEELAND
MEETDIENST

SEDIMENTTRANSPORTMETING : WESTERSCHELDE
DATUM : 950322
RAAI : 11 DEELRAAI : 1 PUNT : 5 VAART.: HOUTVLIET
X-COORDINAAT : 26771 Y-COORDINAAT : 384254

TOELICHTING OP DE VERTIKALEN

V T
14.01 14.15 295 : BEGINTIJD EINDTIJD BODEMDIEPTE
100 265 120 : V R T (BEM) +EB -VLOED
VERTIKALE SCHAAL : DIEPTE IN CM TOV WATEROPP.
HORIZONTALE SCHAAL: SNELHEID IN CM/S (BOVEN)
TRANSPORT IN GR/M2.S (ONDER)

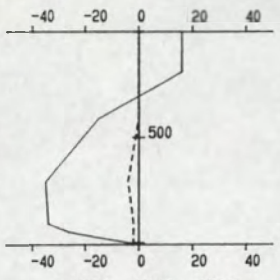

1328 1340 1010
-13 97 -1

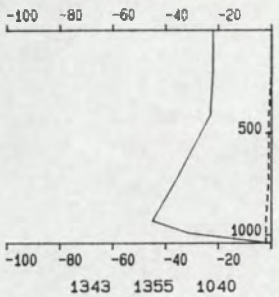

1343 1355 1040
-29 79 -1

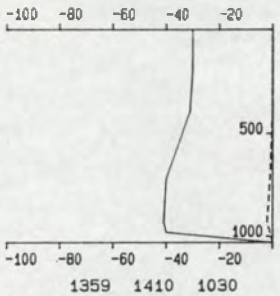

1359 1410 1030
-34 82 -1

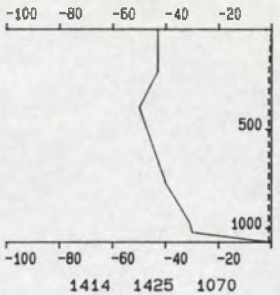

1414 1425 1070
-41 94 -1

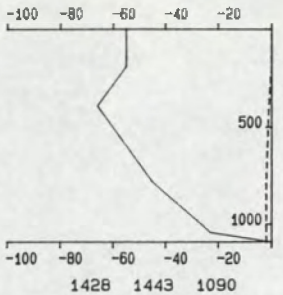

1428 1443 1090
-49 93 -1

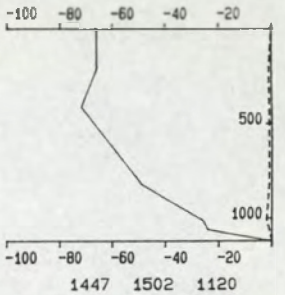

1447 1502 1120
-55 92 -1

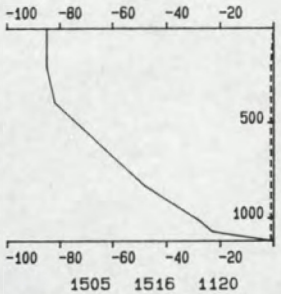

1505 1516 1120
-63 90 -1

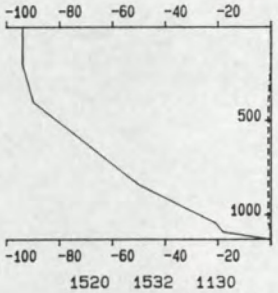

1520 1532 1130
-68 87 -1

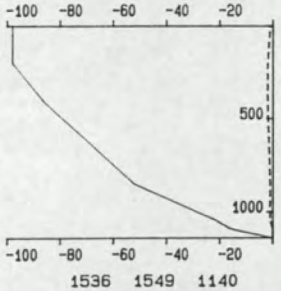

1536 1549 1140
-68 83 -1

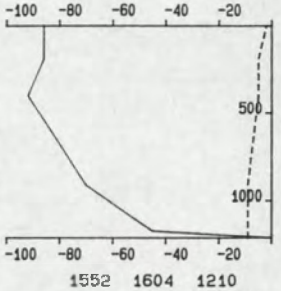

1552 1604 1210
-76 85 -7

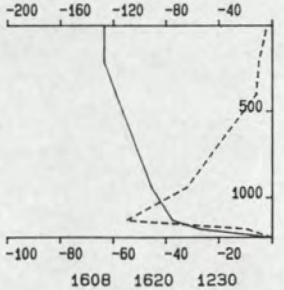

1608 1620 1230
-103 84 -18

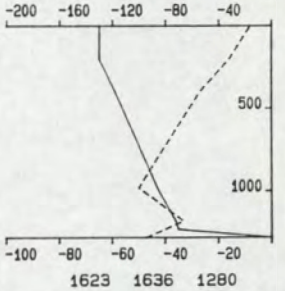

1623 1636 1280
-102 84 -32

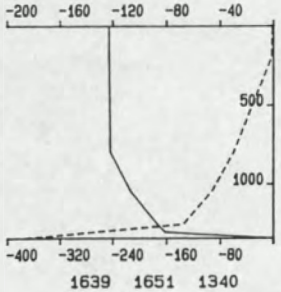

1639 1651 1340
-113 81 -63

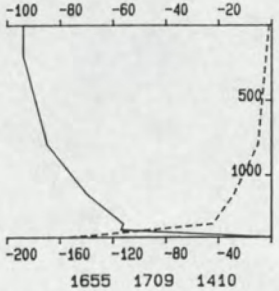

1655 1709 1410
-80 96 -19

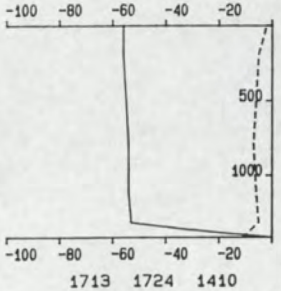

1713 1724 1410
-53 101 -6

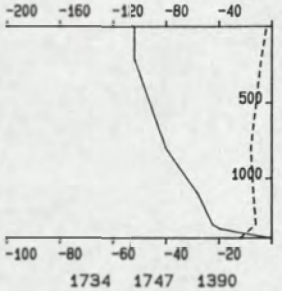

1734 1747 1390
-78 84 -6

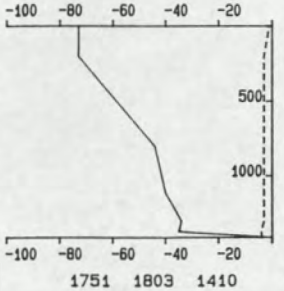

1751 1803 1410
-52 98 -3

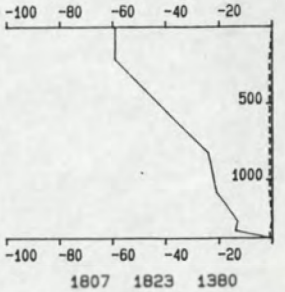

1807 1823 1380
-35 55 -1

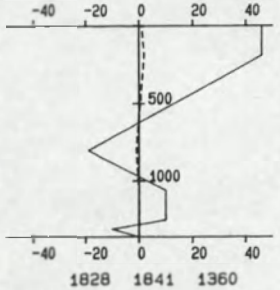

1828 1841 1360
13 356 0

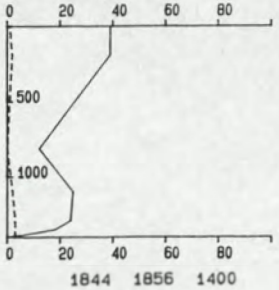

1844 1856 1400
25 280 1

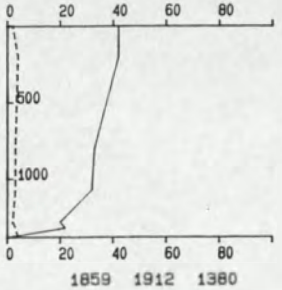

1859 1912 1380
34 258 3

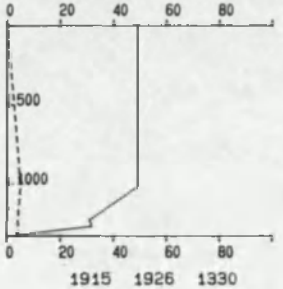

1915 1926 1330
46 268 3

RIJKSWATERSTAAT
DIRECTIE ZEELAND
MEETDIENST

SEDIMENTTRANSPORTMETING : WESTERSCHELDE
DATUM : 950322
RAAI : 11 DEELRAAI : 1 PUNT : 5 VAART.: HOUTVLIET
X-COORDINAAT : 26771 Y-COORDINAAT : 384254

TOELICHTING OP DE VERTIKALEN

V T
14.01 14.15 295 : BEGINTIJD EINDTIJD BODEMDIEPTE
100 265 120 : V R T (GEM) +EB -VLOED
VERTIKALE SCHAAL : DIEPTE IN CM TOV WATEROPP.
HORIZONTALE SCHAAL: SNELHEID IN CM/S (BOVEN)
TRANSPORT IN GR/M2.S (ONDER)

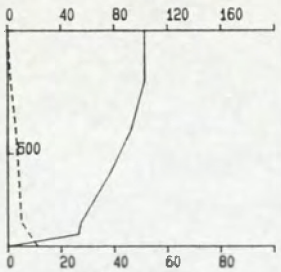

0734 0751 880
83 295 3

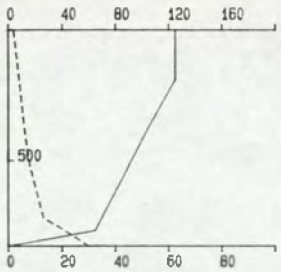

0803 0817 830
97 293 8

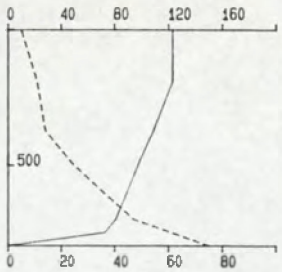

0827 0841 800
101 291 25

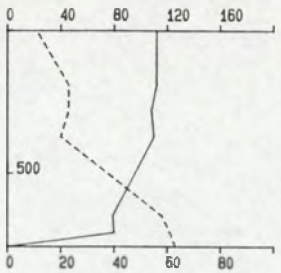

0847 0903 760
98 285 33

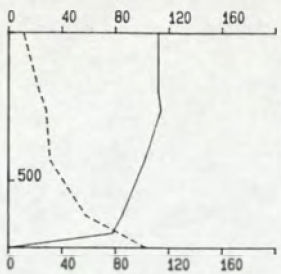

0910 0927 730
99 285 37

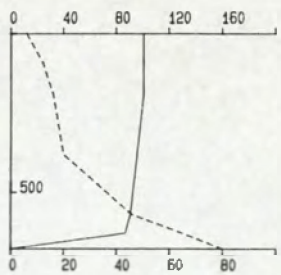

0931 0948 680
93 285 28

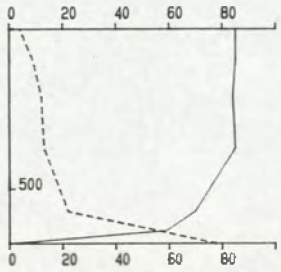

0958 1014 670
77 283 18

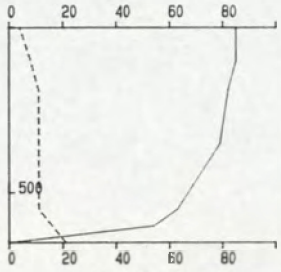

1018 1033 650
73 280 11

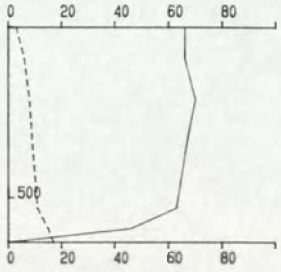

1037 1058 630
63 281 9

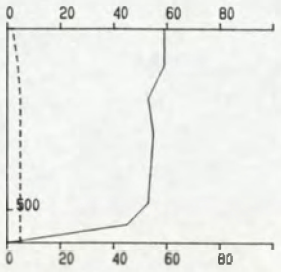

1104 1119 590
52 279 5

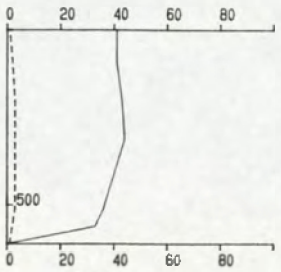

1127 1147 610
39 273 3

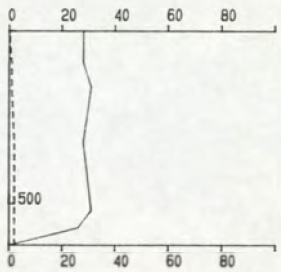

1153 1212 620
28 264 2

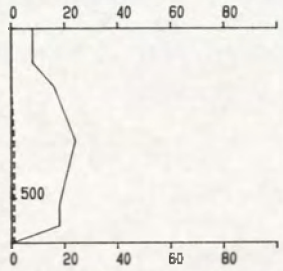

1217 1230 630
16 237 1

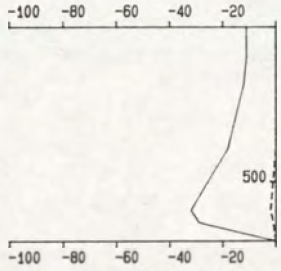

1237 1250 690
-18 141 0

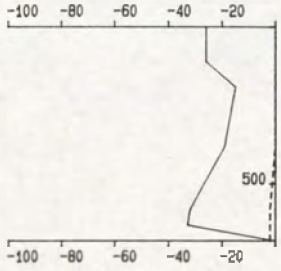

1255 1308 680
-22 101 -1

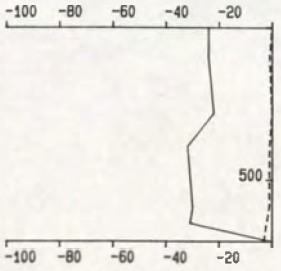

1313 1328 700
-26 96 -1

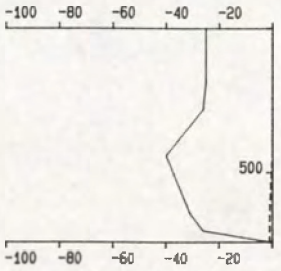

1331 1346 740
-29 97 0

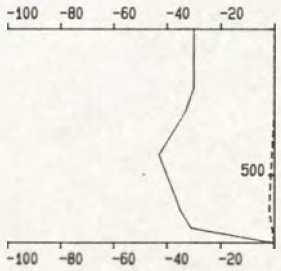

1350 1405 730
-33 94 -1

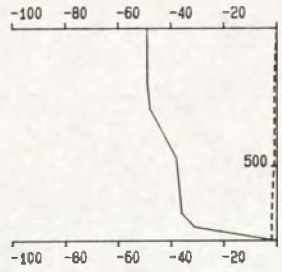

1412 1430 770
-41 94 -1

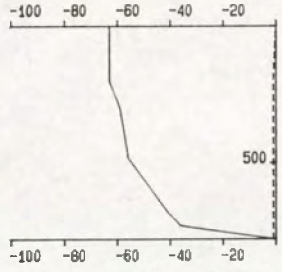

1440 1455 780
-53 89 -1

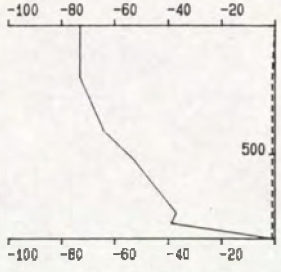

1506 1523 830
-57 94 -1

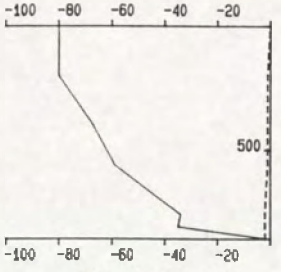

1528 1542 860
-61 96 -1

RIJKSWATERSTAAT
DIRECTIE ZEELAND
MEETDIENST

SEDIMENTTRANSPORTMETING : WESTERSCHELDE
DATUM : 950322
RAAI : 11 DEELRAAI : 1 PUNT : 6 VAART.: WIJTVLIET
X-COORDINAAT : 26803 Y-COORDINAAT : 384861

TOELICHTING OP DE VERTIKALEN

_____ V ---------- T
14.01 14.15 295 : BEGINTIJD EINDTIJD BODEMDIEPTE
100 265 120 : V A T (GEM) +EB -VLOED
VERTIKALE SCHAAL : DIEPTE IN CM TOV WATEROPP.
HORIZONTALE SCHAAL: SNELHEID IN CM/S (BOVEN)
TRANSPORT IN GR/M2.S (ONDER)

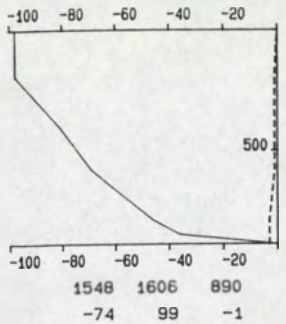

1548 1606 890
-74 99 -1

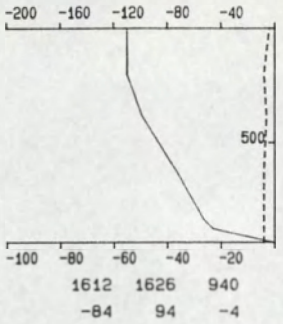

1612 1626 940
-84 94 -4

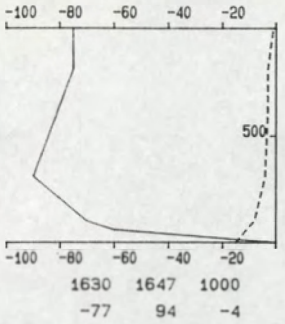

1630 1647 1000
-77 94 -4

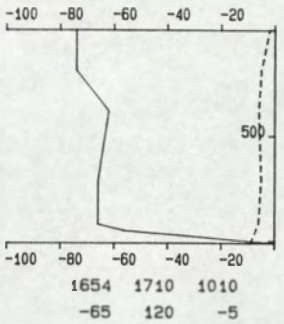

1654 1710 1010
-65 120 -5

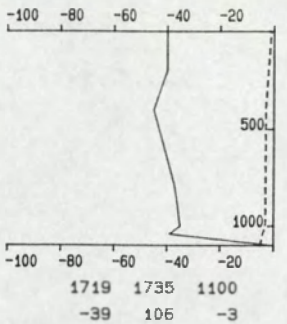

1719 1735 1100
-39 106 -3

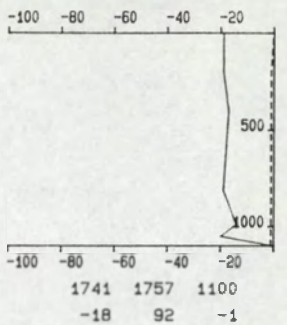

1741 1757 1100
-18 92 -1

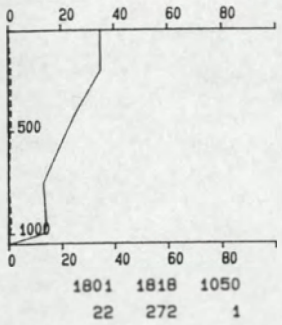

1801 1818 1050
22 272 1

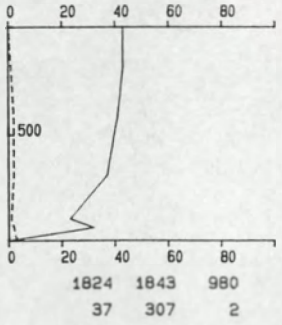

1824 1843 980
37 307 2

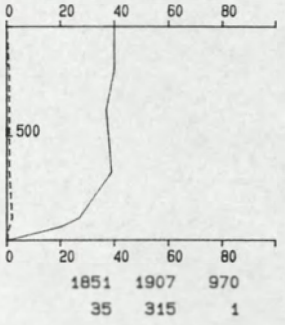

1851 1907 970
35 315 1

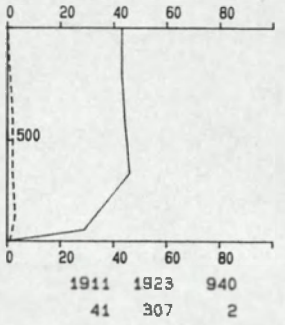

1911 1923 940
41 307 2

RIJKSWATERSTAAT
DIRECTIE ZEELAND
MEETDIENST

SEDIMENTTRANSPORTMETING : WESTERSCHELDE
DATUM : 950322
RAAI : 11 DEELRAAI : 1 PUNT : 6 VAART.: WIJTVLIET
X-COORDINAAT : 26803 Y-COORDINAAT : 384861

TOELICHTING OP DE VERTIKALEN

V T
14.01 14.15 295 : BEGINTIJD EINDTIJD BODEMDIEPTE
100 265 120 : V R T (GEM) +EB -VLOED
VERTIKALE SCHAAL : DIEPTE IN CM TOV WATEROPP.
HORIZONTALE SCHAAL: SNELHEID IN CM/S (BOVEN)
TRANSPORT IN GR/M2.S (ONDER)

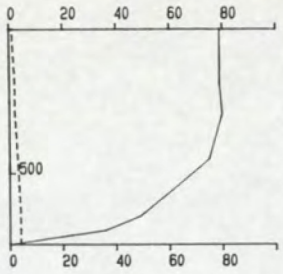

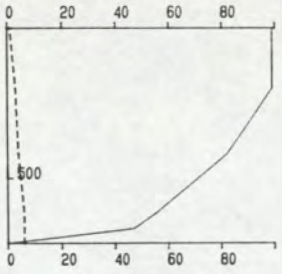

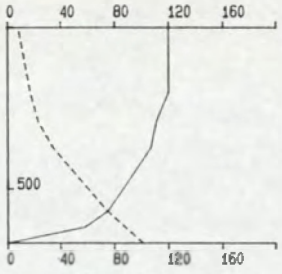

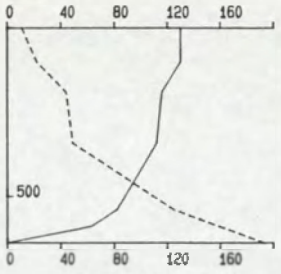

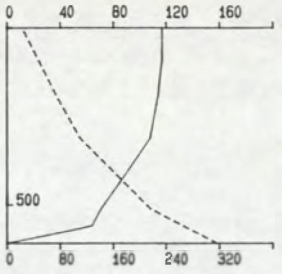

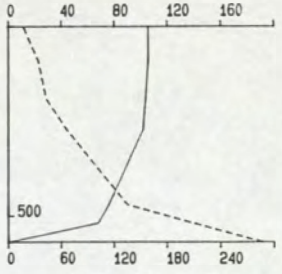

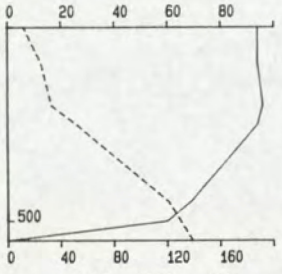

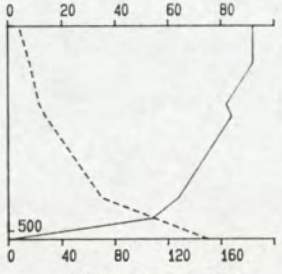

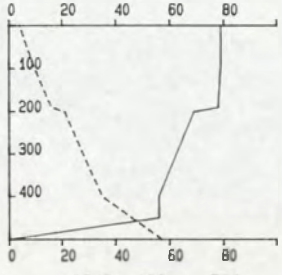

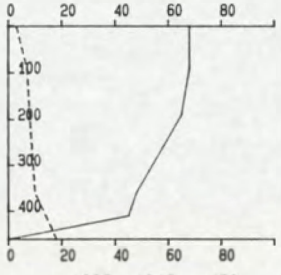

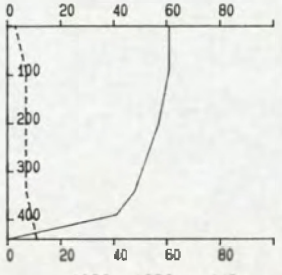

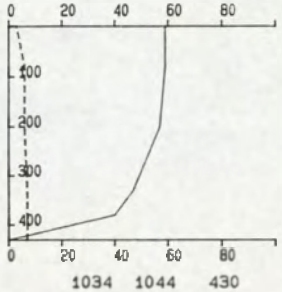

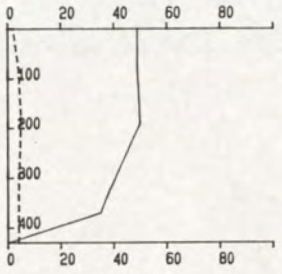

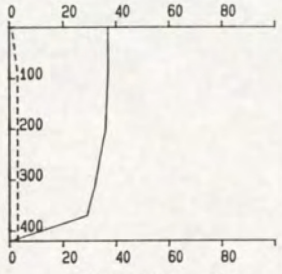

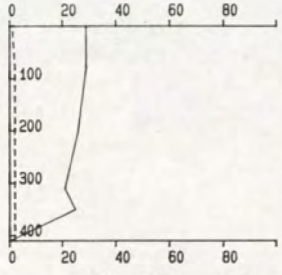

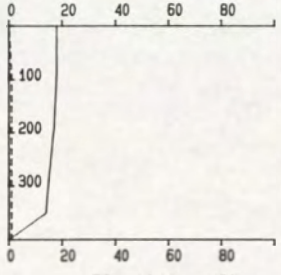

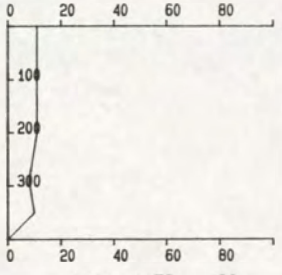

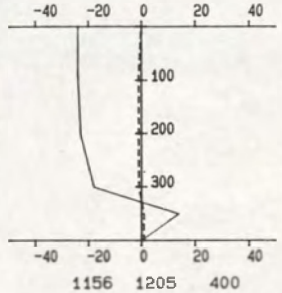

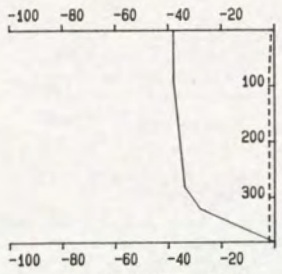

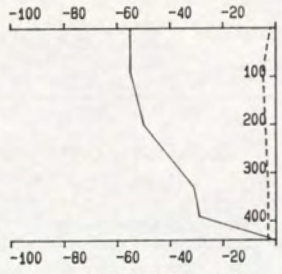

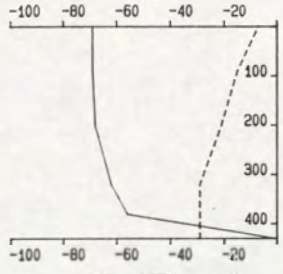

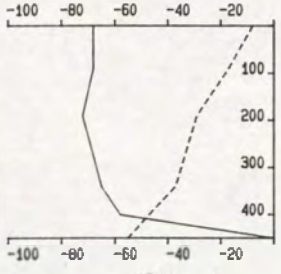

RIJKSWATERSTAAT
DIRECTIE ZEELAND
MEETDIENST

SEDIMENTTRANSPORTMETING : WESTERSCHELDE
DATUM : 950322
RAAI : 11 DEELRAAI : 1 PUNT : 7 VAART.: SIERIX
X-COORDINAAT : 26831 Y-COORDINAAT : 385461

TOELICHTING OP DE VERTIKALEN

_____ V ---------- T
14.01 14.15 295 : BEGINTIJD EINDTIJD BODEMDIEPTE
100 265 120 : V R T (GEM) +EB -VLOED
VERTIKALE SCHAAL : DIEPTE IN CM TOV WATEROPP.
HORIZONTALE SCHAAL: SNELHEID IN CM/S (BOVEN)
TRANSPORT IN GR/M2.S (ONDER)

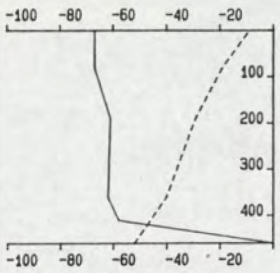

1316 1326 460
-59 144 -31

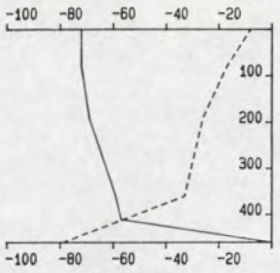

1329 1339 460
-62 145 -30

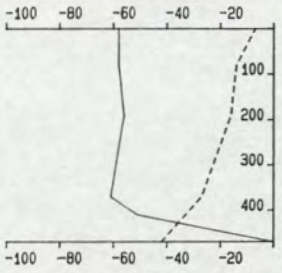

1344 1353 470
-54 144 -21

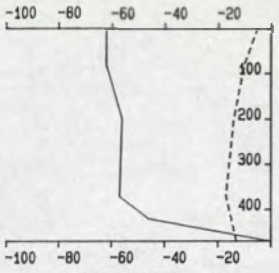

1356 1405 470
-54 147 -13

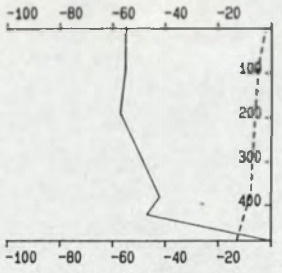

1416 1425 480
-48 144 -7

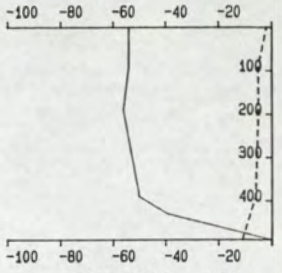

1428 1437 490
-49 143 -6

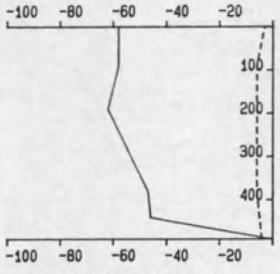

1441 1450 490
-52 143 -6

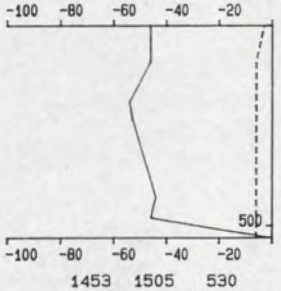

1453 1505 530
-46 142 -6

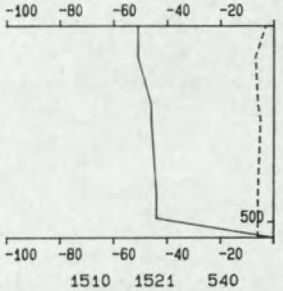

1510 1521 540
-45 138 -6

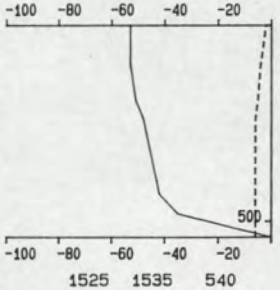

1525 1535 540
-44 138 -5

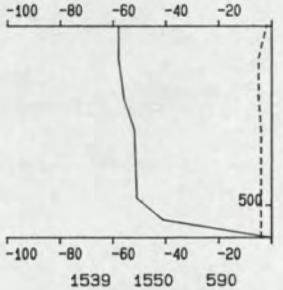

1539 1550 590
-51 141 -4

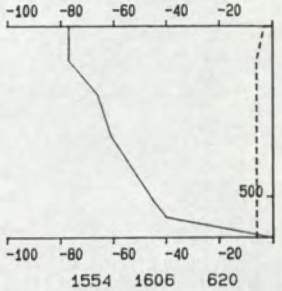

1554 1606 620
-58 136 -6

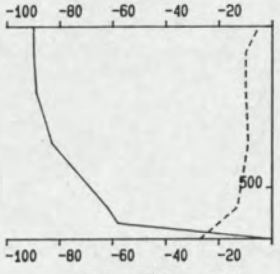

1611 1622 660
-77 135 -11

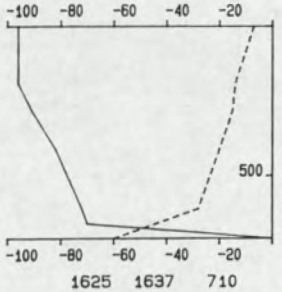

1625 1637 710
-83 132 -21

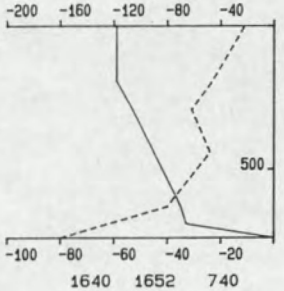

1640 1652 740
-94 134 -31

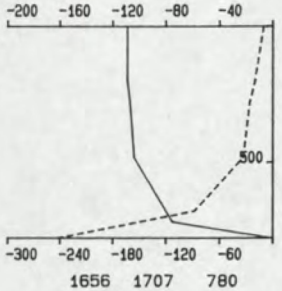

1656 1707 780
-97 138 -51

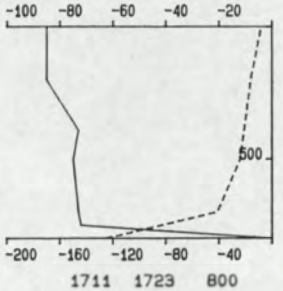

1711 1723 800
-75 134 -29

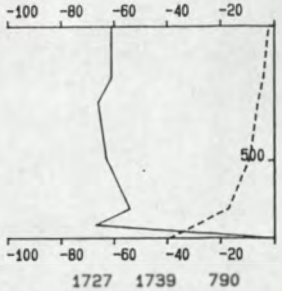

1727 1739 790
-60 134 -10

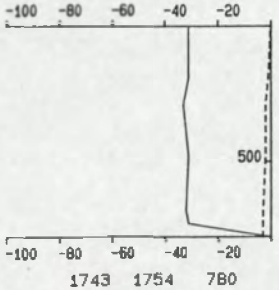

1743 1754 780
-31 128 -2

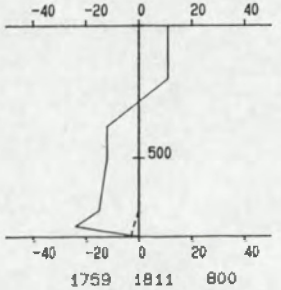

1759 1811 800
-5 80 0

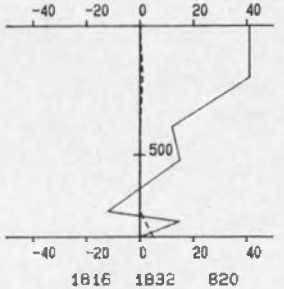

1816 1832 820
19 270 1

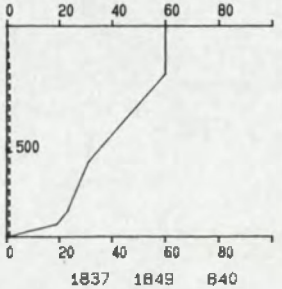

1837 1849 840
41 308 1

RIJKSWATERSTAAT
DIRECTIE ZEELAND
MEETDIENST

SEDIMENTTRANSPORTMETING : WESTERSCHELDE
DATUM : 950322
RAAI : 11 DEELRAAI : 1 PUNT : 7 VAART.: SIERIX
X-COORDINAAT : 26831 Y-COORDINAAT : 385461

TOELICHTING OP DE VERTIKALEN

_____ V ---------- T

14.01 14.15 295 : BEGINTIJD EINDTIJD BODEMDIEPTE
100 265 120 : V R T (GEM) +EB -VLOED
VERTIKALE SCHAAL : DIEPTE IN CM TOV WATEROPP.
HORIZONTALE SCHAAL: SNELHEID IN CM/S (BOVEN)
TRANSPORT IN GR/M2.S (ONDER)

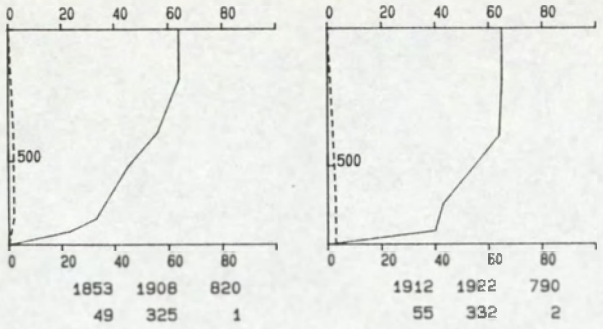

RIJKSWATERSTAAT
DIRECTIE ZEELAND
MEETDIENST

SEDIMENTTRANSPORTMETING : WESTERSCHELDE
DATUM : 950322
RAAI : 11 DEELRAAI : 1 PUNT : 7 VAART.: SIERIX
X-COORDINAAT : 26831 Y-COORDINAAT : 385461

TOELICHTING OP DE VERTIKALEN

_____ V ---------- T
14.01 14.15 295 : BEGINTIJD EINDTIJD BODEMDIEPTE
100 265 120 : V A T (GEM) +EB -VLOED
VERTIKALE SCHAAL : DIEPTE IN CM TOV WATEROPP.
HORIZONTALE SCHAAL: SNELHEID IN CM/S (BOVEN)
TRANSPORT IN GR/M2.S (ONDER)

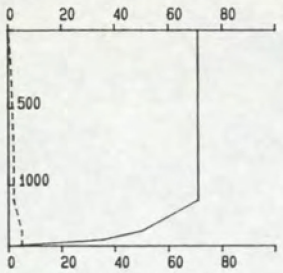

0643 0655 1400
67 293 2

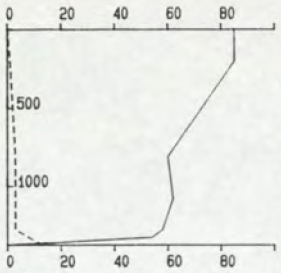

0700 0713 1380
68 299 3

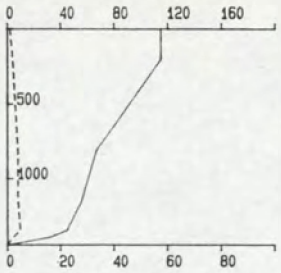

0726 0739 1450
77 297 3

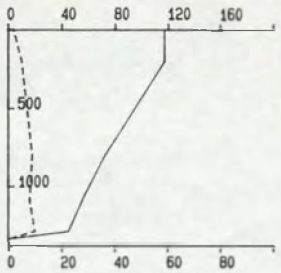

0744 0755 1390
79 305 7

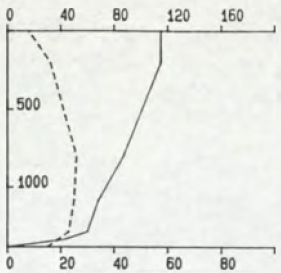

0801 0813 1390
88 301 21

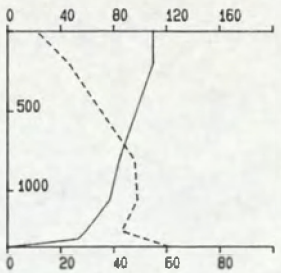

0816 0831 1360
88 301 38

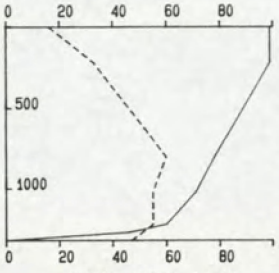

0838 0850 1320
81 300 46

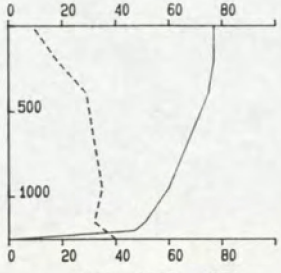

0909 0923 1250
66 302 28

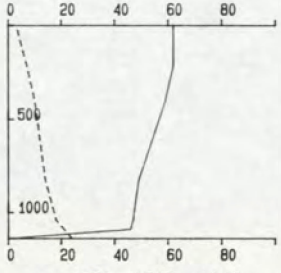

0932 0945 1140
54 291 12

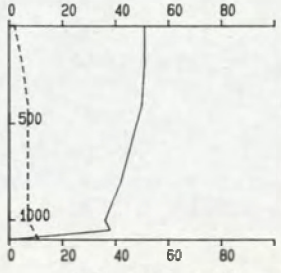

0951 1003 1100
45 290 6

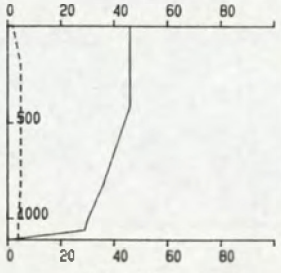

1019 1030 1110
40 290 5

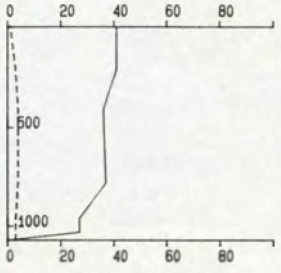

1039 1051 1070
36 275 3

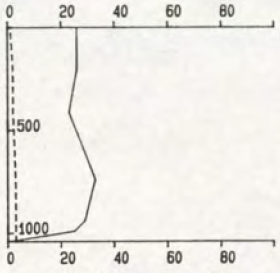

1109 1120 1040
27 304 2

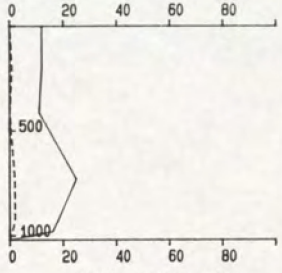

1124 1135 1020
16 303 1

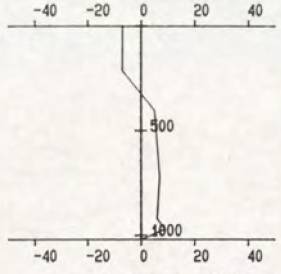

1140 1152 1020
2 311 0

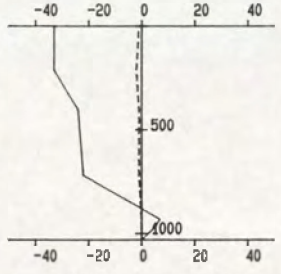

1158 1210 1030
-20 111 -1

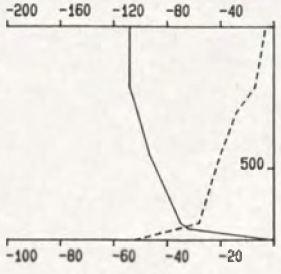

1244 1256 750
-92 141 -17

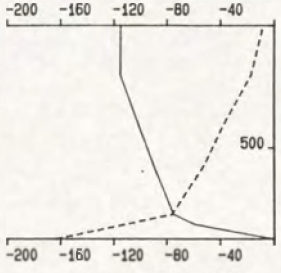

1302 1313 870
-94 134 -46

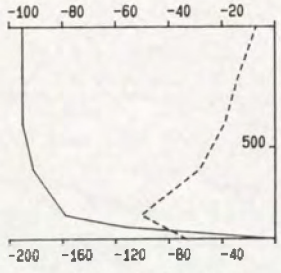

1319 1332 880
-87 135 -49

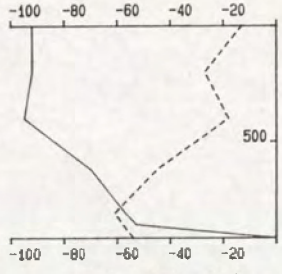

1338 1349 920
-78 135 -35

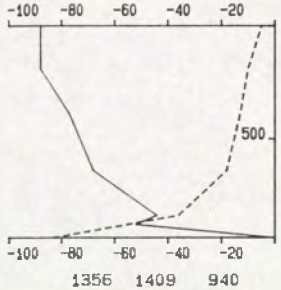

1356 1409 940
-70 135 -20

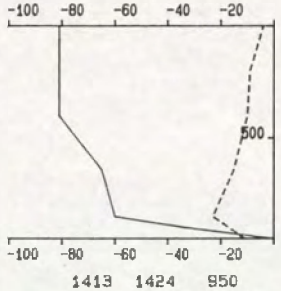

1413 1424 950
-70 138 -13

RIJKSWATERSTAAT
DIRECTIE ZEELAND
MEETDIENST

SEDIMENTTRANSPORTMETING : WESTERSCHELDE
DATUM : 950322
RAAI : 11 DEELRAAI : 2 PUNT : 8 VAART.: LODYCKE
X-COORDINAAT : 26985 Y-COORDINAAT : 385740

TOELICHTING OP DE VERTIKALEN

_____ V ---------- T

14.01 14.15 295 : BEGINTIJD EINDTIJD BODEMDIEPTE
100 265 120 : V R T (GEM) +EB -VLOED
VERTIKALE SCHAAL : DIEPTE IN CM TOV WATEROPP.
HORIZONTALE SCHAAL: SNELHEID IN CM/S (BOVEN)
TRANSPORT IN GR/M2.S (ONDER)

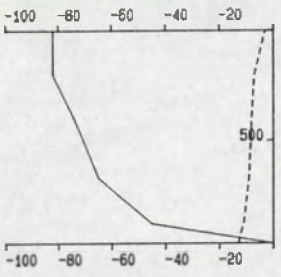

1429 1440 970
-66 136 -8

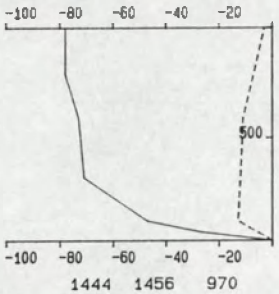

1444 1456 970
-67 135 -9

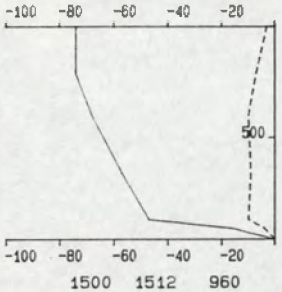

1500 1512 960
-60 136 -8

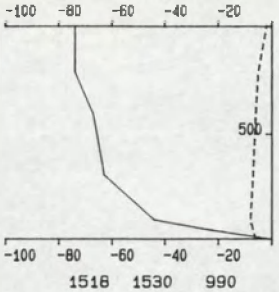

1518 1530 990
-62 137 -6

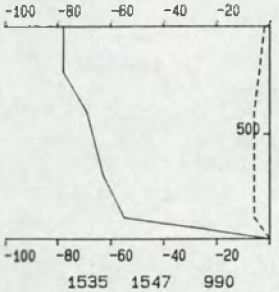

1535 1547 990
-65 133 -5

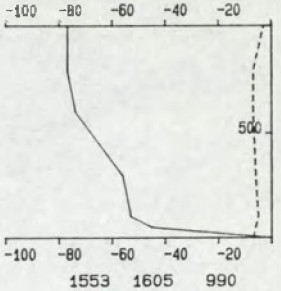

1553 1605 990
-65 134 -6

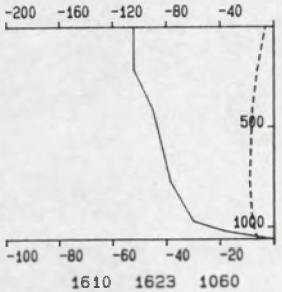

1610 1623 1060
-83 135 -7

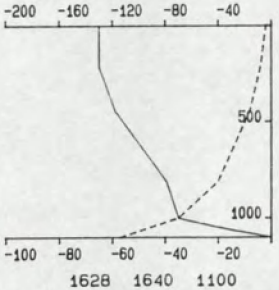

1628 1640 1100
-100 134 -15

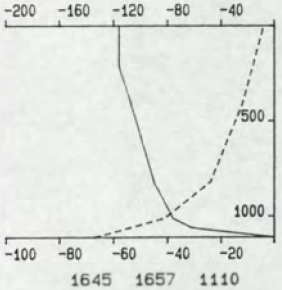

1645 1657 1110
-97 137 -20

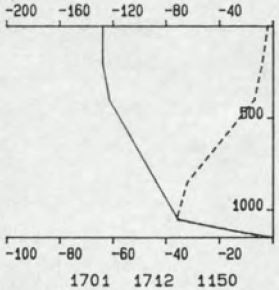

1701 1712 1150
-102 137 -17

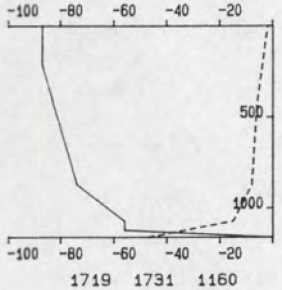

1719 1731 1160
-76 137 -9

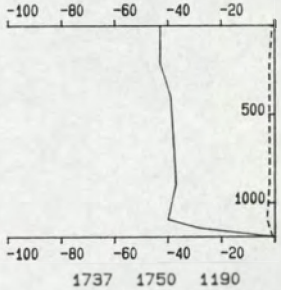

1737 1750 1190
-38 137 -2

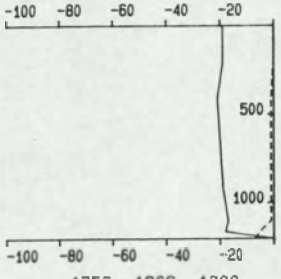

1756 1808 1200
-19 128 -1

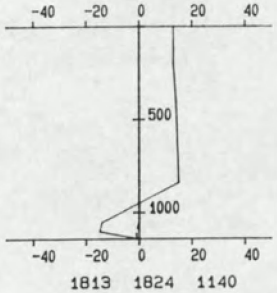

1813 1824 1140
9 324 0

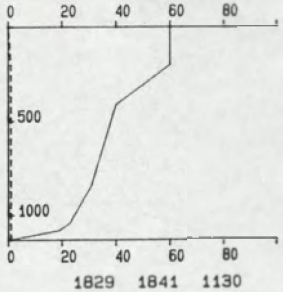

1829 1841 1130
39 328 1

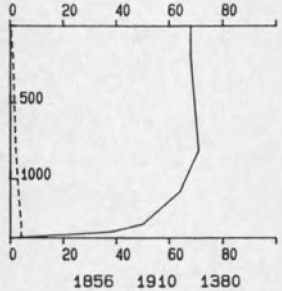

1856 1910 1380
65 291 2

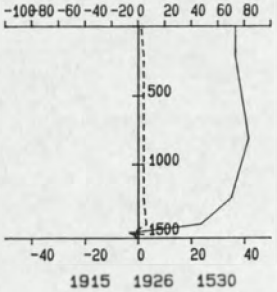

1915 1926 1530
70 283 2

RIJKSWATERSTAAT
DIRECTIE ZEELAND
MEETDIENST

SEDIMENTTRANSPORTMETING : WESTERSCHELDE
DATUM : 950322
RAAI : 11 DEELRAAI : 2 PUNT : 8 VAART.: LODYCKE
X-COORDINAAT : 26985 Y-COORDINAAT : 385740

TOELICHTING OP DE VERTIKALEN

_____ V ---------- T
14.01 14.15 295 : BEGINTIJD EINDTIJD BODEMDIEPTE
100 265 120 : V R T (GEM) +EB -VLOED
VERTIKALE SCHAAL : DIEPTE IN CM TOV WATEROPP.
HORIZONTALE SCHAAL: SNELHEID IN CM/S (BOVEN)
TRANSPORT IN GR/M2.S (ONDER)

/AZTM/ADMI/ZTM25A.DAT

R E S U L T A T E N PER V E R T I K A A L GEMIDDELD

LOKATIE: RAAI 11 MP 1 ;VAART.: STEENVLIET

FILENAAM: AZTM02V95032206

TIJD MET	DIEPTE cm	Vgem cm/s	Ttot g/m.s
628	1600	41.	418.
649	1480	67.	685.
710	1460	66.	514.
728	1430	69.	538.
745	1400	82.	935.
801	1380	74.	994.
815	1370	75.	2113.
831	1340	102.	5247.
847	1310	103.	4789.
905	1290	101.	3337.
923	1230	90.	3841.
939	1220	73.	3410.
956	1200	70.	2524.
1013	1170	67.	1846.
1030	1150	66.	1406.
1046	1120	55.	966.
1102	1120	48.	544.
1116	1120	45.	286.
1131	1110	36.	208.
1145	1100	27.	130.
1159	1100	13.	43.
1213	1110	5.	3.
1227	1110	-11.	-14.
1243	1100	-27.	-31.
1301	1090	-31.	-17.
1318	1070	-34.	-17.
1338	1090	-39.	-16.
1356	1090	-42.	-10.
1411	1120	-44.	-9.
1427	1120	-53.	-35.
1442	1130	-67.	-271.
1459	1170	-69.	-244.
1514	1240	-88.	-410.
1531	1250	-84.	-537.
1548	1270	-90.	-674.
1604	1300	-136	-2319.
1625	1340	-174	-5433.
1648	1410	-184	-9255.
1708	1450	-175	-6644.
1723	1480	-140	-5749.
1737	1500	-114	-4565.
1752	1510	-78.	-2975.
1806	1510	-53.	-1711.
1821	1500	-15.	-790.
1837	1490	22.	131.
1854	1470	38.	182.
1911	1460	50.	422.
1925	1460	74.	1043.

/AZTM/ADMI/ZTM25A.DAT

R E S U L T A T E N PER V E R T I K A A L GEMIDDELD

LOKATIE: RAAI 11 MP 2 ;VAART.: PLUIMPOT

FILENAAM: AZTM09V95032206

TIJD MET	DIEPTE cm	Vgem cm/s	Ttot g/m.s
641	2510	27.	229.
706	2530	35.	225.
734	2520	84.	608.
800	2420	107.	634.
828	2440	121.	2874.
851	2350	131.	2428.
913	2370	123.	2051.
941	2350	123.	2207.
1006	2390	112.	1470.
1030	2260	99.	1049.
1052	2300	88.	654.
1113	2300	81.	466.
1134	2300	66.	272.
1155	2250	45.	155.
1215	2300	25.	77.
1237	2270	-14.	-28.
1300	2280	-22.	-63.
1324	2250	-35.	-90.
1343	2250	-41.	-119.
1401	2280	-55.	-266.
1423	2330	-66.	-249.
1445	2330	-71.	-194.
1507	2340	-85.	-192.
1530	2400	-89.	-222.
1551	2400	-98.	-397.
1612	2500	-115	-878.
1635	2500	-148	-2848.
1700	2500	-163	-4801.
1724	2500	-168	-3431.
1804	2650	-114	-1376.
1826	2600	-69.	-754.
1847	2600	-42.	-456.
1907	2650	7.	128.

/AZTM/ADMI/ZTM25A.DAT

R E S U L T A T E N PER V E R T I K A A L GEMIDDELD

LOKATIE: RAAI 11 MP 4 ;VAART.: ARGUS

FILENAAM: AZTM05V95032206

TIJD MET	DIEPTE cm	Vgem cm/s	Ttot g/m.s
642	2510	40.	143.
717	2500	67.	192.
759	2400	111.	98.
833	2360	130.	430.
915	2250	150.	1618.
946	2090	127.	1565.
1026	2020	120.	605.
1056	1980	116.	440.
1120	2000	73.	343.
1146	2120	52.	180.
1209	2160	52.	105.
1234	2140	33.	51.
1258	2130	-1.	-8.
1357	2280	-45.	-52.
1422	2280	-53.	-36.
1454	2320	-56.	-43.
1523	2350	-78.	-21.
1552	2370	-96.	-27.
1620	2450	-138	-147.
1733	2570	-115	-387.
1801	2580	-59.	-197.
1829	2600	7.	17.
1903	2570	40.	211.

/AZTM/ADMI/ZTM25A.DAT

R E S U L T A T E N PER V E R T I K A A L GEMIDDELD

LOKATIE: RAAI 11 MP 5 ;VAART.: HOUTVLIET

FILENAAM: AZTM04V95032206

TIJD MET	DIEPTE cm	Vgem cm/s	Ttot g/m.s
652	1300	46.	49.
717	1220	69.	53.
740	1160	88.	49.
800	1210	96.	60.
820	1210	97.	134.
844	1220	106.	369.
907	1170	109.	721.
926	1150	115.	876.
943	1100	111.	766.
1000	1080	100.	603.
1017	1030	90.	274.
1033	1000	82.	191.
1052	980.	75.	144.
1108	960.	67.	96.
1124	980.	55.	62.
1140	960.	50.	48.
1156	960.	39.	37.
1215	970.	23.	22.
1233	980.	16.	8.
1248	980.	-6.	1.
1303	1000	-13.	-3.
1318	1000	-10.	-11.
1334	1010	-13.	-14.
1349	1040	-29.	-9.
1404	1030	-34.	-6.
1419	1070	-41.	-10.
1435	1090	-49.	-13.
1454	1120	-55.	-12.
1510	1120	-63.	-11.
1526	1130	-68.	-7.
1542	1140	-68.	-16.
1558	1210	-76.	-80.
1614	1230	-103	-222.
1629	1280	-102	-413.
1645	1340	-113	-841.
1702	1410	-80.	-270.
1718	1410	-53.	-83.
1740	1390	-78.	-85.
1757	1410	-52.	-42.
1815	1380	-35.	-12.
1834	1360	13.	5.
1850	1400	25.	20.
1905	1380	34.	44.
1920	1330	46.	40.

/AZTM/ADMI/ZTM25A.DAT

R E S U L T A T E N PER V E R T I K A A L GEMIDDELD

LOKATIE: RAAI 11 MP 6 ;VAART.: WIJTVLIET

FILENAAM: AZTM10V95032207

TIJD MET	DIEPTE cm	Vgem cm/s	Ttot g/m.s
742	880.	83.	29.
810	830.	97.	70.
834	800.	101.	197.
855	760.	98.	249.
918	730.	99.	274.
939	680.	93.	189.
1006	670.	77.	124.
1025	650.	73.	70.
1047	630.	63.	57.
1111	590.	52.	27.
1137	610.	39.	15.
1202	620.	28.	10.
1223	630.	16.	4.
1243	690.	-18.	-3.
1301	680.	-22.	-4.
1320	700.	-26.	-7.
1338	740.	-29.	-2.
1357	730.	-33.	-5.
1421	770.	-41.	-9.
1447	780.	-53.	-7.
1514	830.	-57.	-8.
1535	860.	-61.	-10.
1557	890.	-74.	-13.
1619	940.	-84.	-33.
1638	1000	-77.	-45.
1702	1010	-65.	-54.
1727	1100	-39.	-30.
1749	1100	-18.	-11.
1809	1050	22.	6.
1833	980.	37.	15.
1859	970.	35.	10.
1917	940.	41.	16.

/AZTM/ADMI/ZTM25A.DAT

R E S U L T A T E N PER V E R T I K A A L GEMIDDELD

LOKATIE: RAAI 11 MP 7 ;VAART.: SIERIX

FILENAAM: AZTM01V95032206

TIJD MET	DIEPTE cm	Vgem cm/s	Ttot g/m.s
657	750.	68.	20.
721	720.	79.	28.
803	670.	99.	263.
822	640.	103.	449.
852	610.	96.	795.
907	570.	90.	517.
922	550.	81.	373.
938	520.	74.	246.
954	500.	65.	122.
1011	460.	56.	42.
1025	440.	51.	31.
1039	430.	50.	26.
1056	430.	42.	18.
1109	420.	32.	12.
1124	410.	24.	8.
1137	400.	15.	4.
1148	400.	10.	0.
1200	400.	-16.	-2.
1212	380.	-32.	-7.
1223	440.	-42.	-16.
1252	430.	-62.	-92.
1306	450.	-63.	-135.
1321	460.	-59.	-142.
1334	460.	-62.	-140.
1348	470.	-54.	-98.
1400	470.	-54.	-62.
1420	480.	-48.	-33.
1432	490.	-49.	-28.
1445	490.	-52.	-27.
1459	530.	-46.	-30.
1515	540.	-45.	-31.
1530	540.	-44.	-28.
1544	590.	-51.	-25.
1600	620.	-58.	-36.
1616	660.	-77.	-75.
1631	710.	-83.	-148.
1646	740.	-94.	-228.
1701	780.	-97.	-394.
1717	800.	-75.	-232.
1733	790.	-60.	-81.
1748	780.	-31.	-15.
1805	800.	-5.	-2.
1824	820.	19.	5.
1843	840.	41.	8.
1900	820.	49.	12.
1917	790.	55.	15.

/AZTM/ADMI/ZTM25A.DAT

R E S U L T A T E N PER V E R T I K A A L GEMIDDELD

LOKATIE: RAAI 11 MP 8 ;VAART.: LODYCKE

FILENAAM: AZTM07V95032206

TIJD MET	DIEPTE cm	Vgem cm/s	Ttot g/m.s
649	1400	67.	28.
706	1380	68.	36.
732	1450	77.	46.
749	1390	79.	97.
807	1390	88.	291.
823	1360	88.	516.
844	1320	81.	612.
916	1250	66.	354.
938	1140	54.	133.
957	1100	45.	71.
1024	1110	40.	51.
1045	1070	36.	36.
1114	1040	27.	24.
1129	1020	16.	11.
1146	1020	2.	0.
1204	1030	-20.	-10.
1250	750.	-92.	-128.
1307	870.	-94.	-403.
1325	880.	-87.	-431.
1343	920.	-78.	-319.
1402	940.	-70.	-190.
1418	950.	-70.	-119.
1434	970.	-66.	-80.
1450	970.	-67.	-91.
1506	960.	-60.	-76.
1524	990.	-62.	-59.
1541	990.	-65.	-48.
1559	990.	-65.	-60.
1616	1060	-83.	-77.
1634	1100	-100	-170.
1651	1110	-97.	-222.
1706	1150	-102	-192.
1725	1160	-76.	-99.
1743	1190	-38.	-24.
1802	1200	-19.	-12.
1818	1140	9.	-1.
1835	1130	39.	11.
1903	1380	65.	28.
1920	1530	70.	28.

20. Gemiddelde krommen - zandconcentratie



WESTERSCHELDE RAAI 11 MP 1

_____ GETIJLIJN VLIS .cm. — — — . SNELHEID.cm/s. ---------- CONCENTRATIE.mg/l. _____.___ RICHTING.deg. GEMIDDELDEN OVER VERTIKAAL

VAARTUIG : STEENVLIET
KASTNR. : 102.3.5-09
VISNR. : 102.3.3-02

POSITIE.X. : 26650
POSITIE.Y. : 381627

CYCLUSTIJD : 120
MIDD.TIJD : 120

DATUM : 22-03-1995
STARTTIJD : 06 u 21
EINDTIJD : 19 u 30

RIJKSWATERSTAAT
DIRECTIE ZEELAND
MEETDIENST

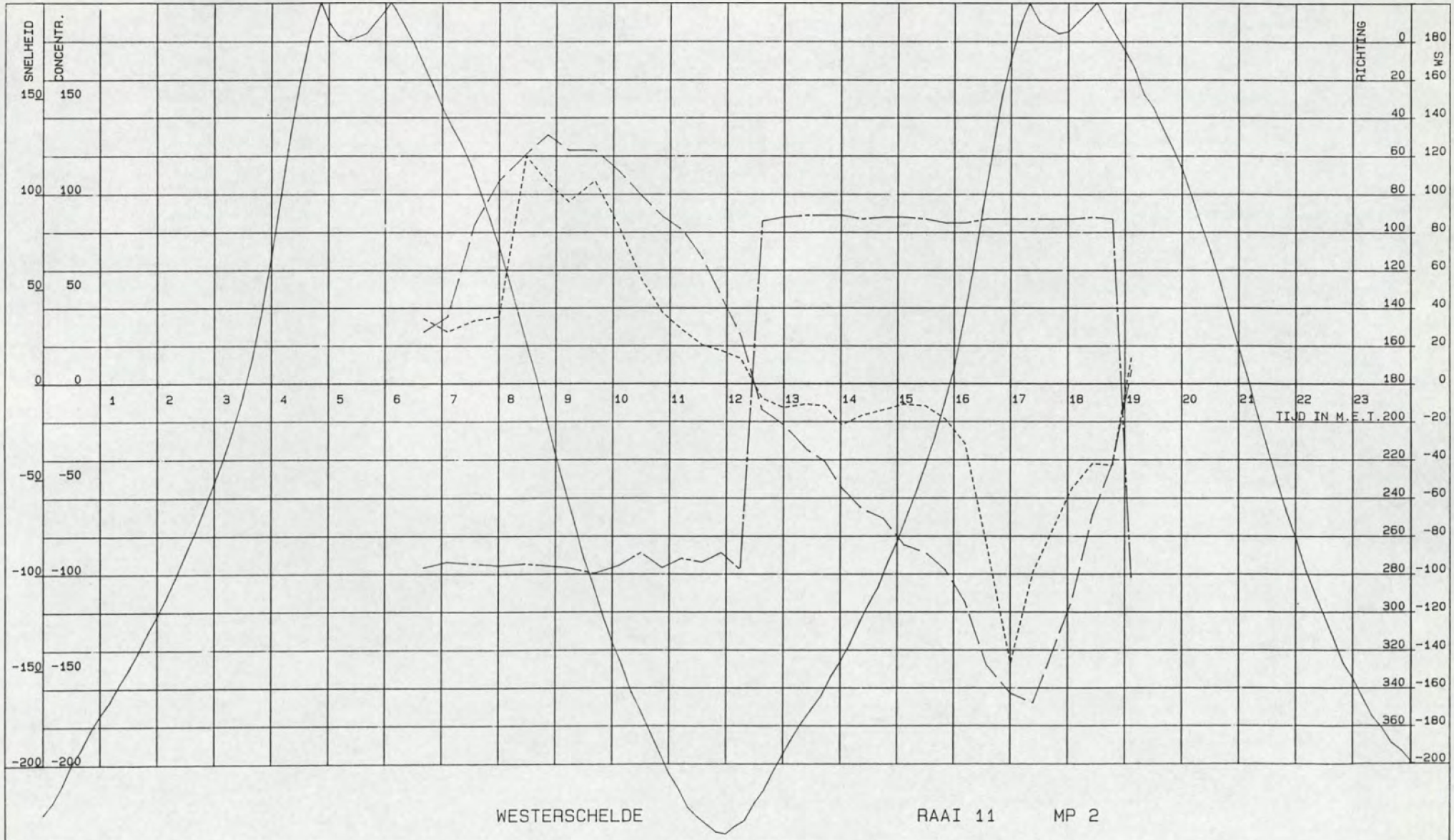

WESTERSCHELDE RAAI 11 MP 2

_____ GETIJLIJN VLIS .cm. _ _ _ _ . SNELHEID.cm/s. ---------- CONCENTRATIE.mg/l. _____ _ _ RICHTING.deg. GEMIDDELDEN OVER VERTIKAAL

VAARTUIG : PLUIMPOT
KASTNR. : 102.3.5-05
VISNR. : 102.3.3-09

POSITIE.X. : 26685
POSITIE.Y. : 382256

CYCLUSTIJD : 120
MIDD.TIJD : 120

DATUM : 22-03-1995
STARTTIJD : 06 u 31
EINDTIJD : 19 u 15

RIJKSWATERSTAAT
DIRECTIE ZEELAND
MEETDIENST

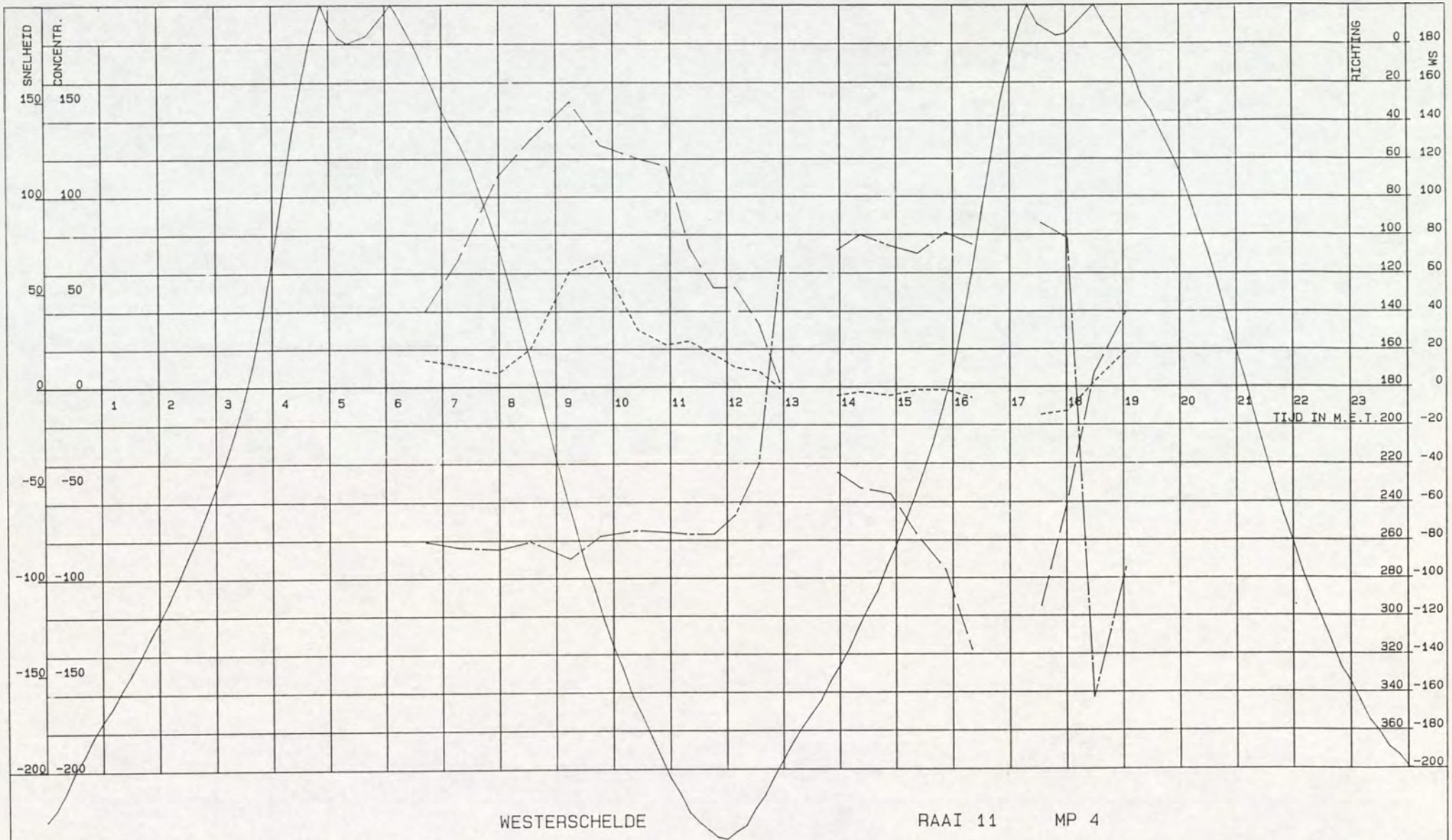

WESTERSCHELDE RAAI 11 MP 4

_____ GETIJLIJN VLIS .cm. — — — . SNELHEID.cm/s. ---------- CONCENTRATIE.mg/l. _____ _ _ RICHTING.deg. GEMIDDELDEN OVER VERTIKAAL

VAARTUIG : ARGUS
KASTNR. : 102.3.5-08
VISNR. : 102.3.3-05

POSITIE.X. : 26761
POSITIE.Y. : 383669

CYCLUSTIJD : 120
MIDD.TIJD : 120

DATUM : 22-03-1995
STARTTIJD : 06 u 29
EINDTIJD : 19 u 18

RIJKSWATERSTAAT
DIRECTIE ZEELAND
MEETDIENST

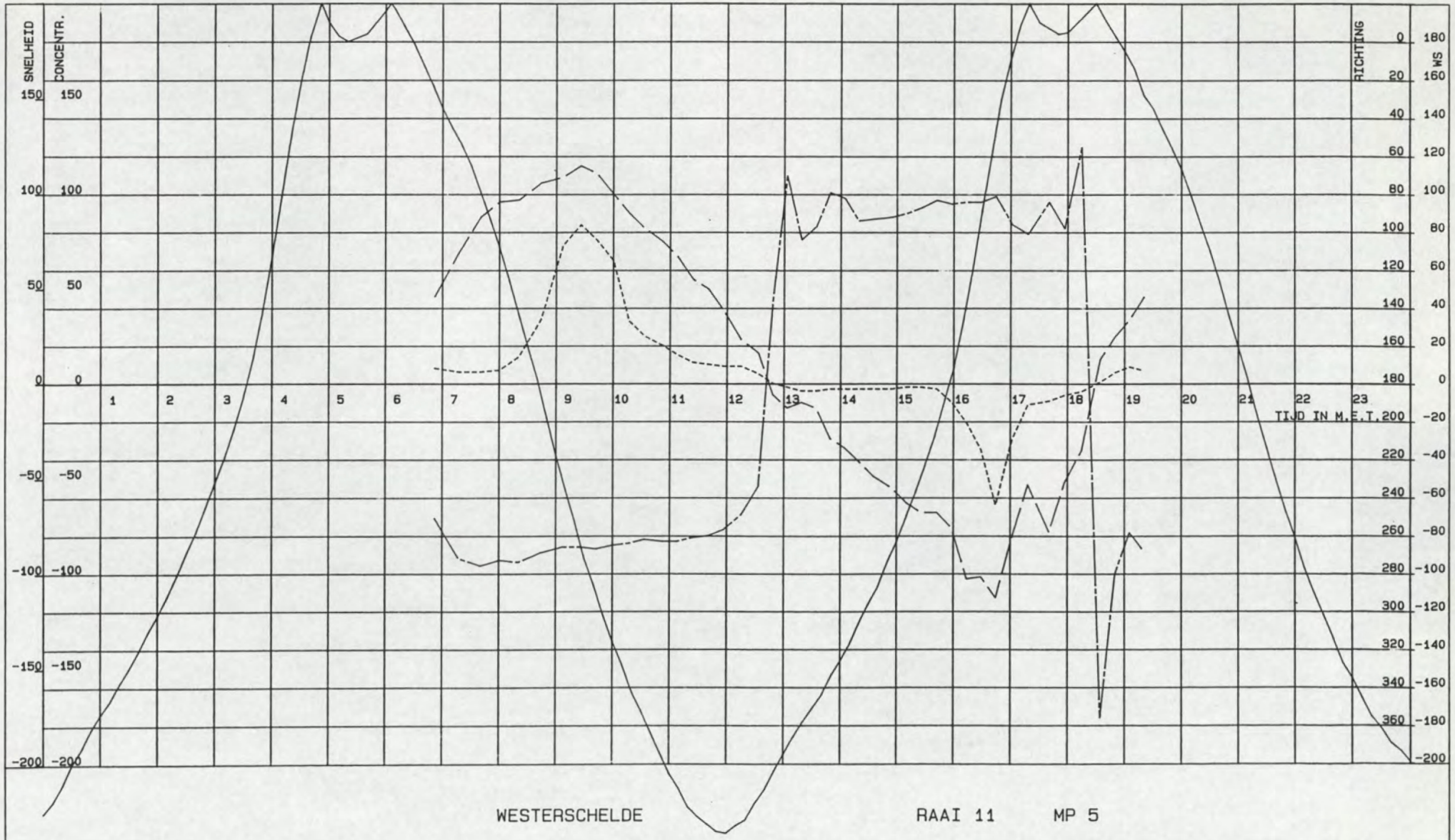

WESTERSCHELDE RAAI 11 MP 5

_____ GETIJLIJN VLIS .cm. ____ ____ . SNELHEID.cm/s. ---------- CONCENTRATIE.mg/l. _____.___ RICHTING.deg. GEMIDDELDEN OVER VERTIKAAL

VAARTUIG : HOUTVLIET
KASTNR. : 102.3.5-09
VISNR. : 102.3.3-04

POSITIE.X. : 26771
POSITIE.Y. : 384254

CYCLUSTIJD : 120
MIDD.TIJD : 120

DATUM : 22-03-1995
STARTTIJD : 06 u 42
EINDTIJD : 19 u 26

RIJKSWATERSTAAT
DIRECTIE ZEELAND
MEETDIENST

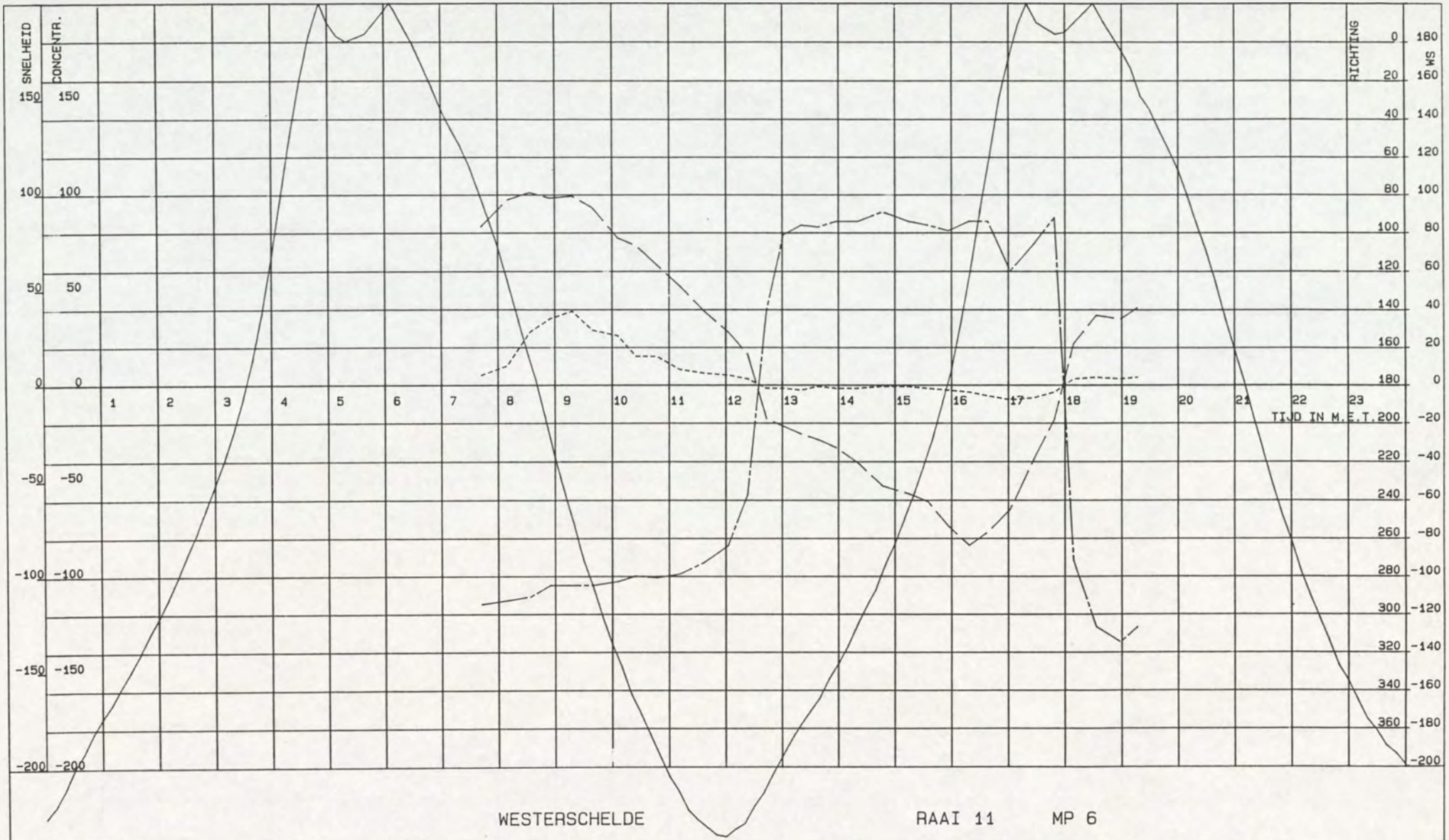

WESTERSCHELDE RAAI 11 MP 6

_____ GETIJLIJN VLIS .cm. — — — . SNELHEID.cm/s. ---------- CONCENTRATIE.mg/l. _____ . _____ RICHTING.deg. GEMIDDELDEN OVER VERTIKAAL

VAARTUIG : WIJTVLIET
KASTNR. : 102.3.5-07
VISNR. : 102.3.3-10

POSITIE.X. : 26803
POSITIE.Y. : 384861

CYCLUSTIJD : 120
MIDD.TIJD : 120

DATUM : 22-03-1995
STARTTIJD : 07 u 34
EINDTIJD : 19 u 23

RIJKSWATERSTAAT
DIRECTIE ZEELAND
MEETDIENST

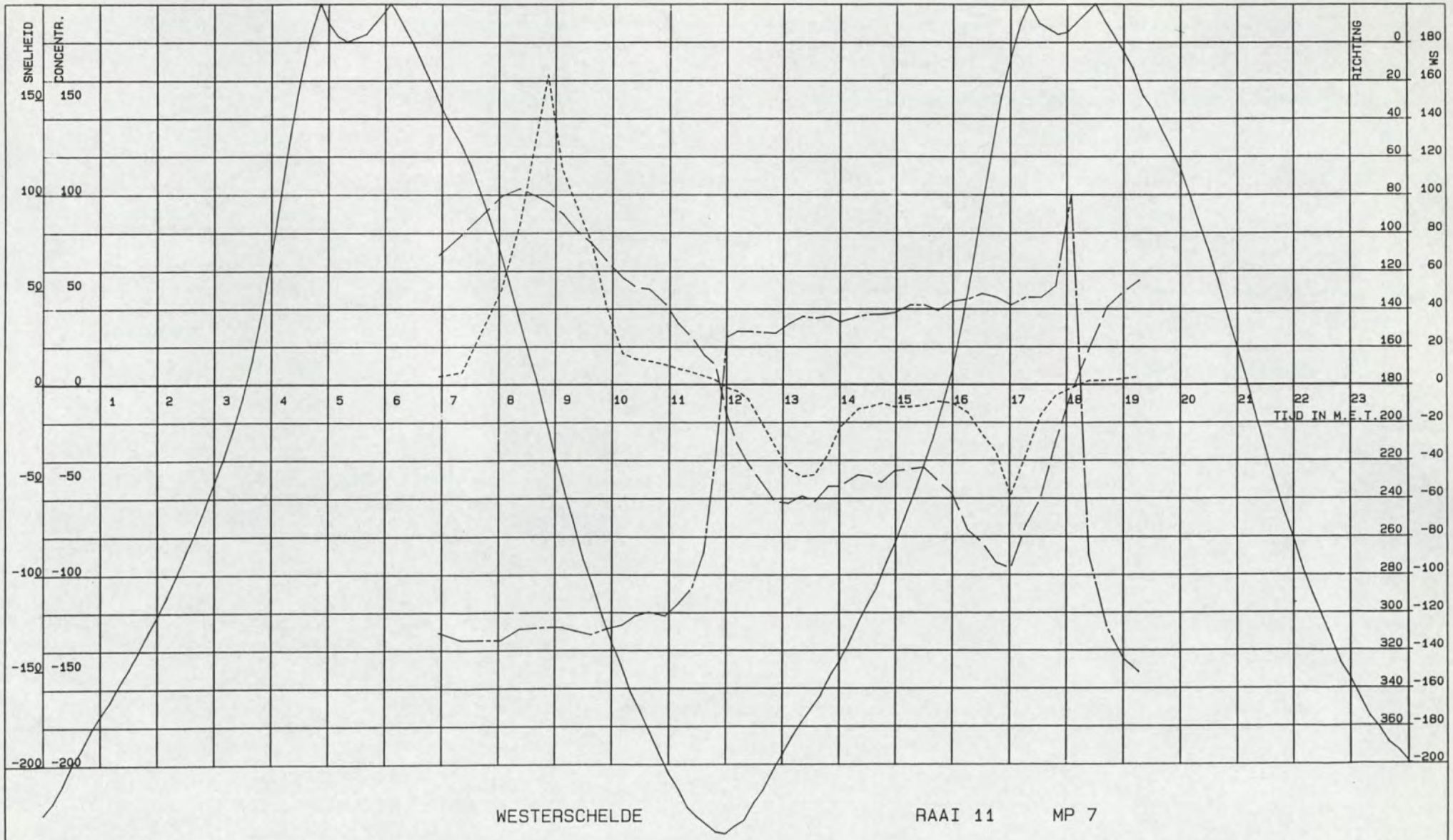

WESTERSCHELDE RAAI 11 MP 7

_____ GETIJLIJN VLIS .cm. _ _ _ _ . SNELHEID.cm/s. ---------- CONCENTRATIE.mg/l. _____ _ _ RICHTING.deg. GEMIDDELDEN OVER VERTIKAAL

VAARTUIG : SIERIX
KASTNR. : 102.3.5-03
VISNR. : 102.3.3-01

POSITIE.X. : 26831
POSITIE.Y. : 385461

CYCLUSTIJD : 120
MIDD.TIJD : 120

DATUM : 22-03-1995
STARTTIJD : 06 u 50
EINDTIJD : 19 u 22

RIJKSWATERSTAAT
DIRECTIE ZEELAND
MEETDIENST



WESTERSCHELDE RAAI 11 MP 8

GETIJLIJN VLIS .cm. . SNELHEID.cm/s. CONCENTRATIE.mg/l. RICHTING.deg. GEMIDDELDEN OVER VERTIKAAL

VAARTUIG : LODYCKE
KASTNR. : 102.3.5-06
VISNR. : 102.3.3-07

POSITIE.X. : 26985
POSITIE.Y. : 385740

CYCLUSTIJD : 120
MIDD.TIJD : 120

DATUM : 22-03-1995
STARTTIJD : 06 u 43
EINDTIJD : 19 u 26

RIJKSWATERSTAAT
DIRECTIE ZEELAND
MEETDIENST

21. Gemiddelde krommen - zandtransport

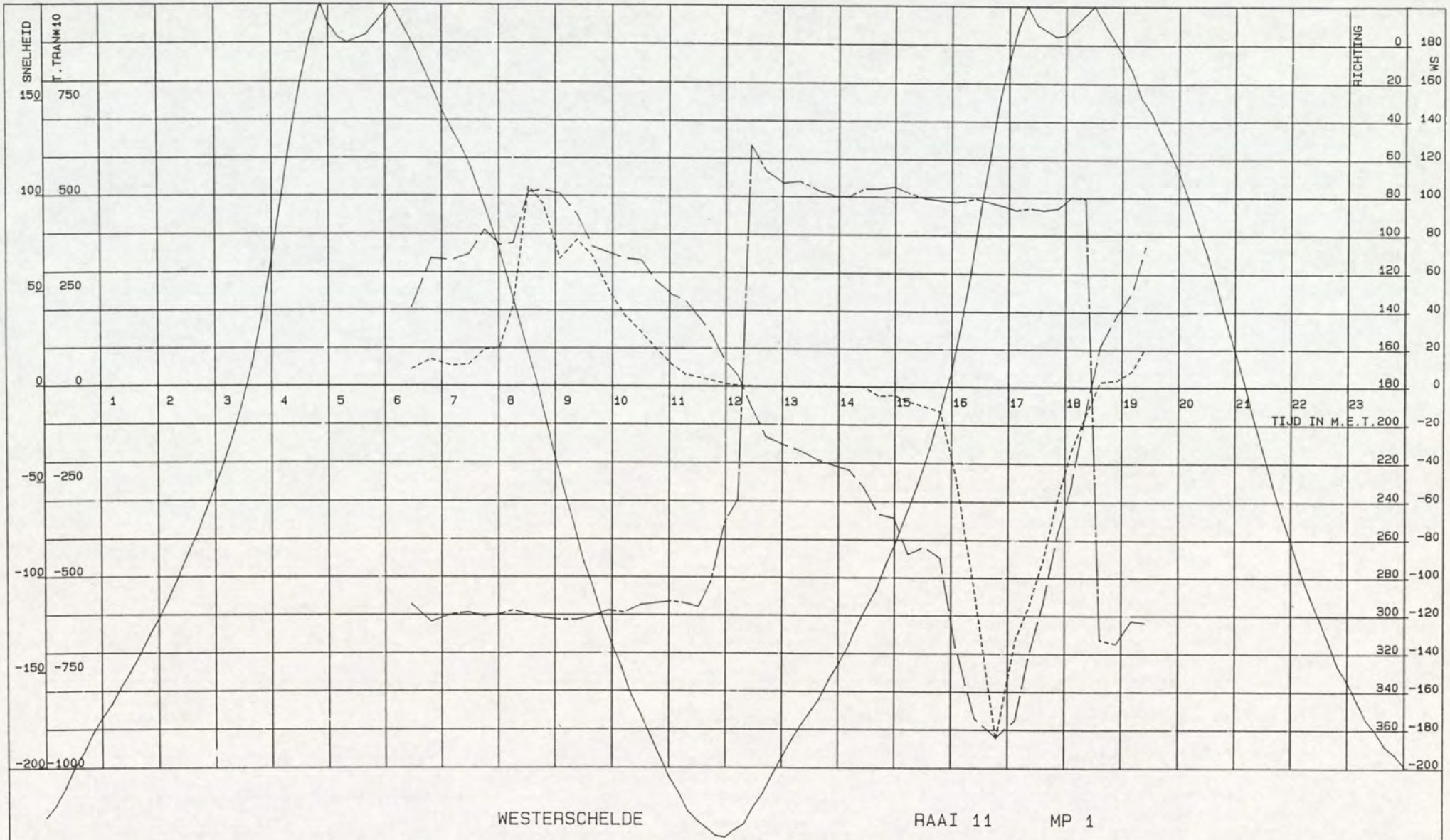

WESTERSCHELDE RAAI 11 MP 1

_____ GETIJLIJN VLIS .cm. _ _ _ _ . SNELHEID.cm/s. ---------- TOTAAL TRANSPORT .10g/ms_._._._ RICHTING.deg. GEMID. V EN R; TOTAAL T OVER VERTIKAAL

VAARTUIG : STEENVLIET
KASTNR. : 102.3.5-09
VISNR. : 102.3.3-02

POSITIE.X. : 26650
POSITIE.Y. : 381627

CYCLUSTIJD : 120
MIDD.TIJD : 120

DATUM : 22-03-1995
STARTTIJD : 06 u 21
EINDTIJD : 19 u 30

RIJKSWATERSTAAT
DIRECTIE ZEELAND
MEETDIENST

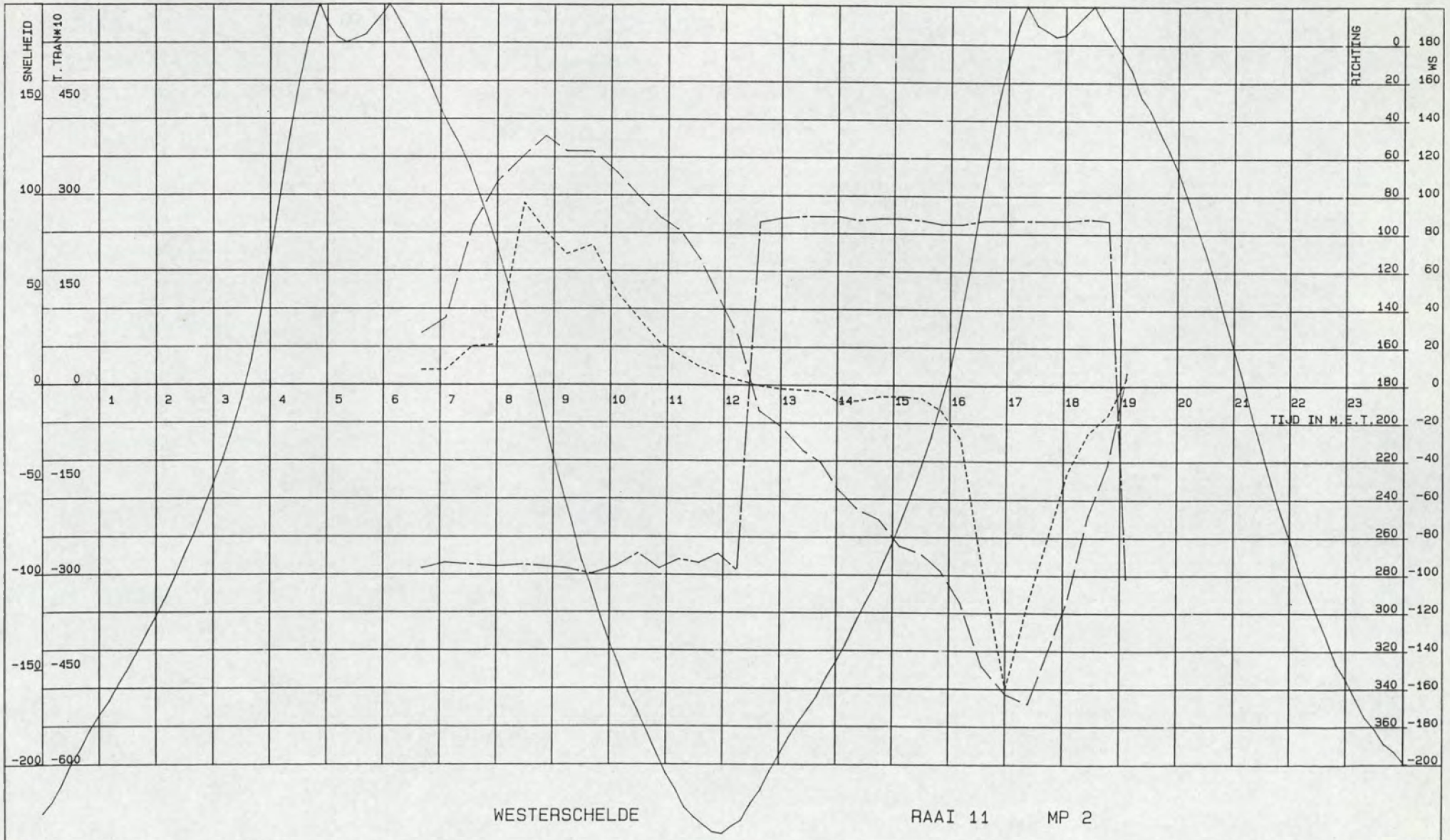

WESTERSCHELDE RAAI 11 MP 2

_____ GETIJLIJN VLIS .cm. ____ ____ . SNELHEID.cm/s. ---------- TOTAAL TRANSPORT .10g/ms. _____ RICHTING.deg. GEMID. V EN R; TOTAAL T OVER VERTIKAAL

VAARTUIG : PLUIMPOT
KASTNR. : 102.3.5-05
VISNR. : 102.3.3-09

POSITIE.X. : 26685
POSITIE.Y. : 382256

CYCLUSTIJD : 120
MIDD.TIJD : 120

DATUM : 22-03-1995
STARTTIJD : 06 u 31
EINDTIJD : 19 u 15

RIJKSWATERSTAAT
DIRECTIE ZEELAND
MEETDIENST

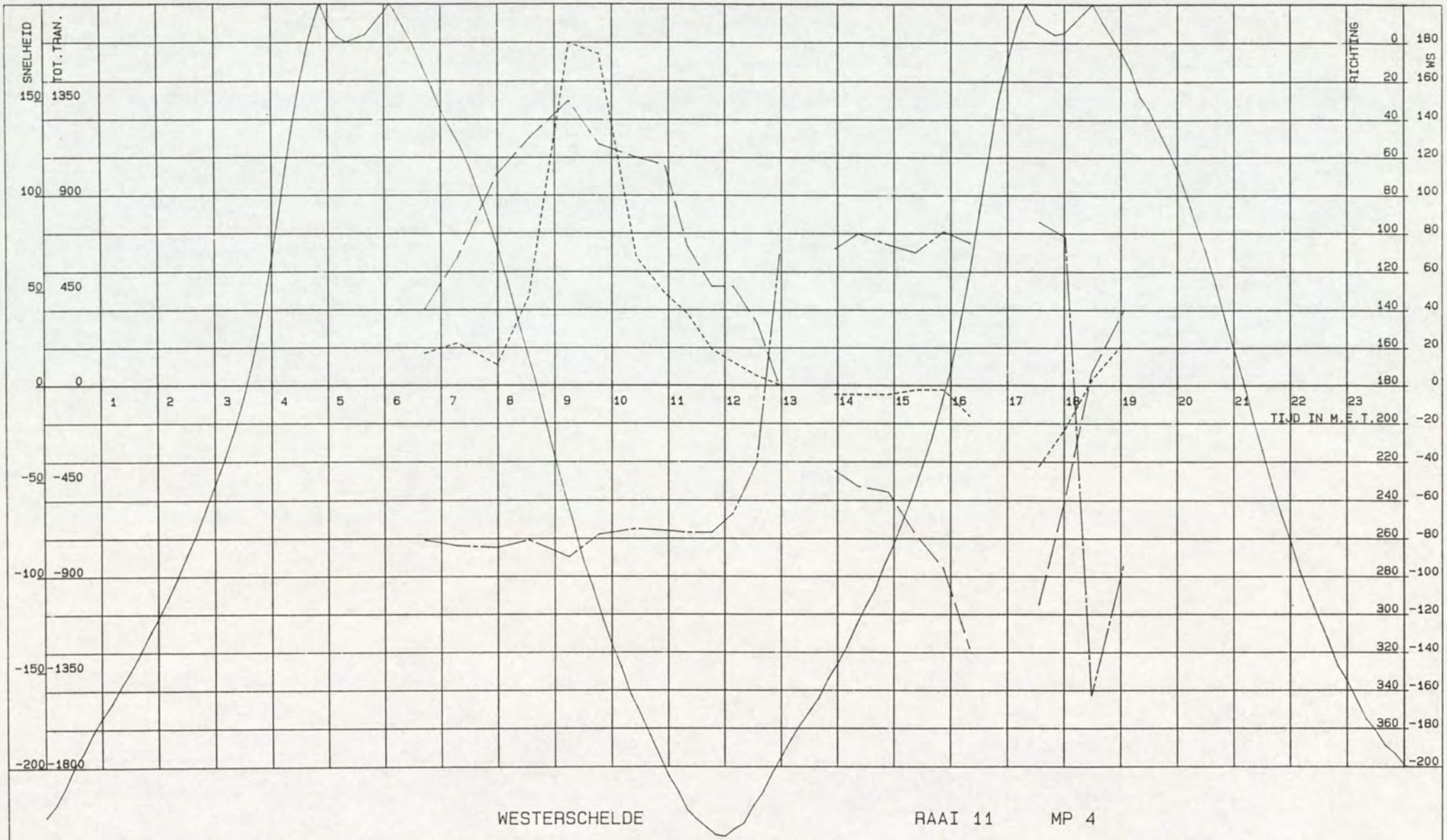

VAARTUIG : ARGUS
KASTNR. : 102.3.5-08
VISNR. : 102.3.3-05

POSITIE.X. : 26761
POSITIE.Y. : 383669

CYCLUSTIJD : 120
MIDD.TIJD : 120

DATUM : 22-03-1995
STARTTIJD : 06 u 29
EINDTIJD : 19 u 18

RIJKSWATERSTAAT
DIRECTIE ZEELAND
MEETDIENST

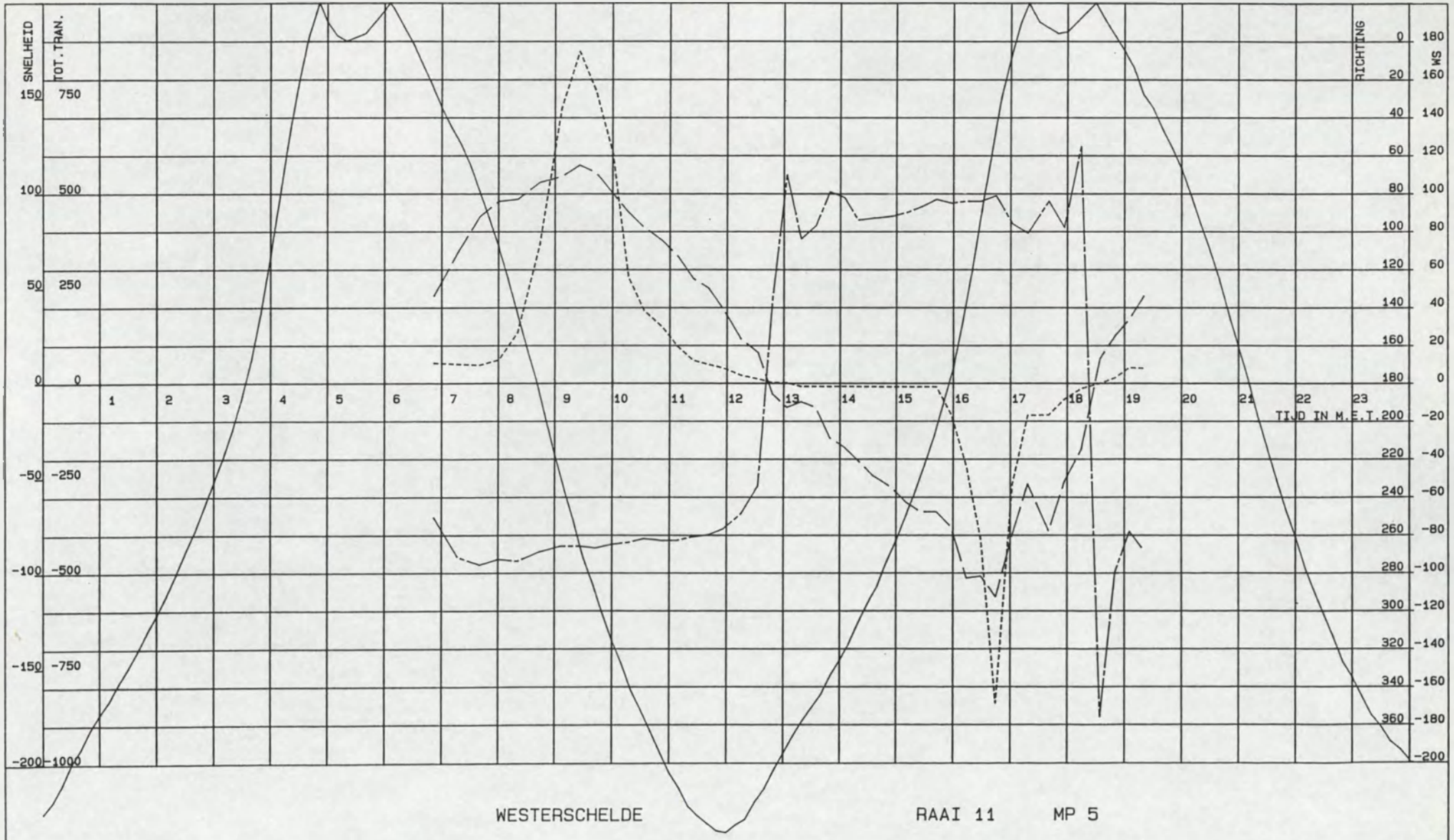

WESTERSCHELDE RAAI 11 MP 5

_____ GETIJLIJN VLIS .cm. _ _ _ _ . SNELHEID.cm/s. ---------- TOTAAL TRANSPORT .g/ms._____._____ RICHTING.deg. GEMID. V EN R; TOTAAL T OVER VERTIKAAL

VAARTUIG : HOUTVLIET
KASTNR. : 102.3.5-09
VISNR. : 102.3.3-04

POSITIE.X. : 26771
POSITIE.Y. : 384254

CYCLUSTIJD : 120
MIDD.TIJD : 120

DATUM : 22-03-1995
STARTTIJD : 06 u 42
EINDTIJD : 19 u 26

RIJKSWATERSTAAT
DIRECTIE ZEELAND
MEETDIENST

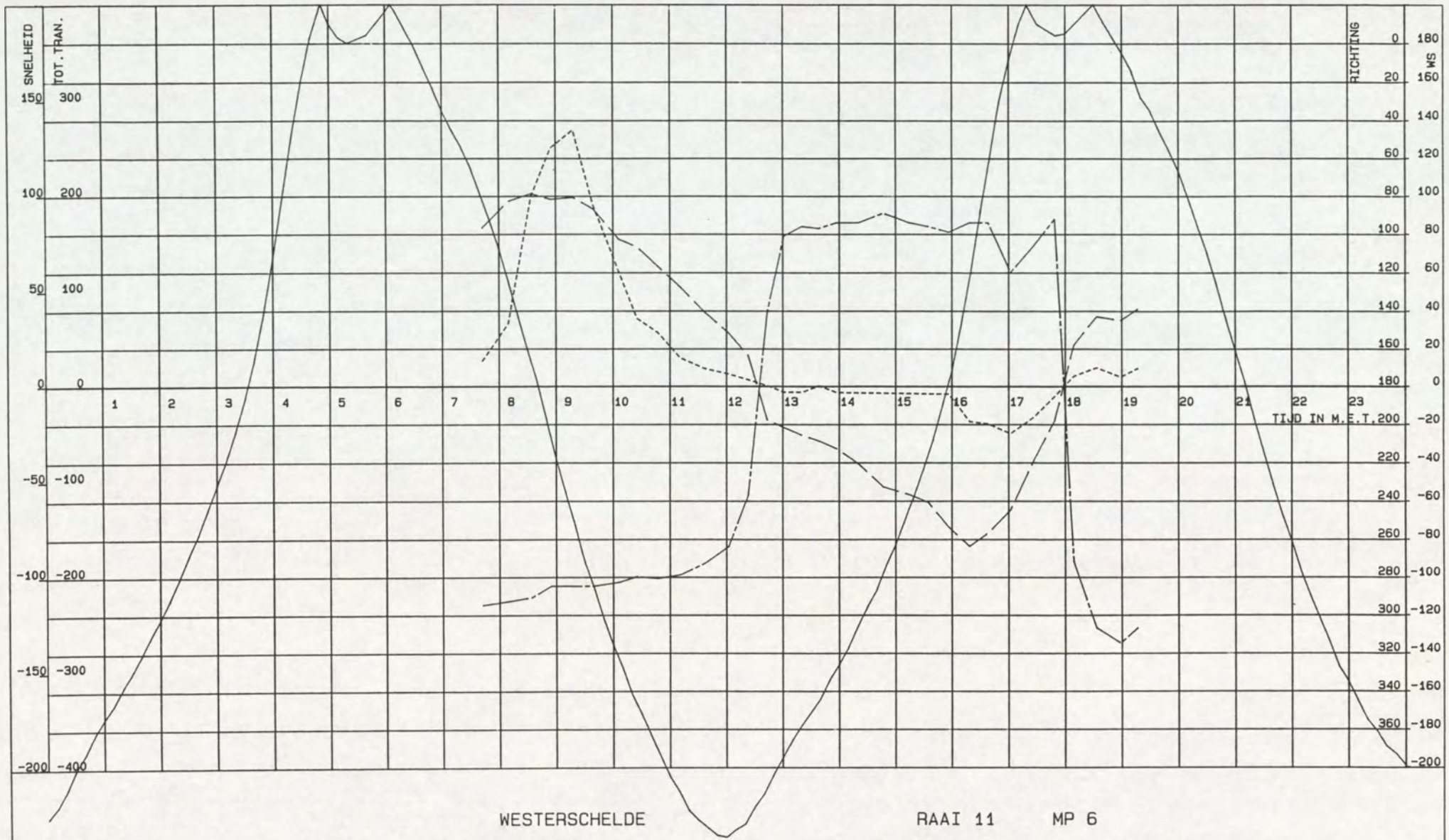

WESTERSCHELDE RAAI 11 MP 6

_____ GETIJLIJN VLIS .cm. — — — . SNELHEID.cm/s. ---------- TOTAAL TRANSPORT .g/ms. _____ RICHTING.deg. GEMID. V EN R; TOTAAL T OVER VERTIKAAL

VAARTUIG : WIJTVLIET
KASTNR. : 102.3.5-07
VISNR. : 102.3.3-10

POSITIE.X. : 26803
POSITIE.Y. : 384861

CYCLUSTIJD : 120
MIDD.TIJD : 120

DATUM : 22-03-1995
STARTTIJD : 07 u 34
EINDTIJD : 19 u 23

RIJKSWATERSTAAT
DIRECTIE ZEELAND
MEETDIENST

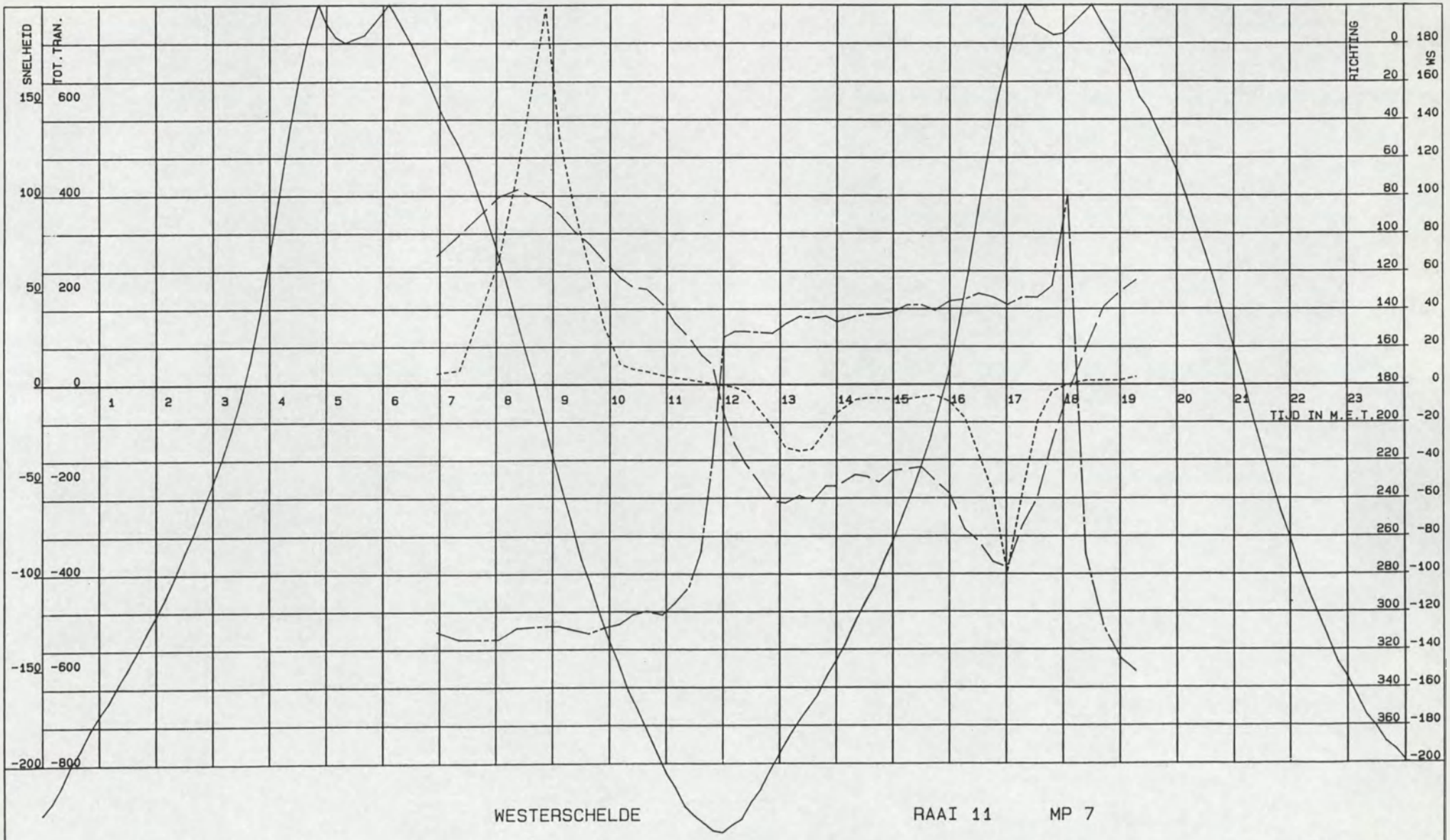

WESTERSCHELDE RAAI 11 MP 7

_____ GETIJLIJN VLIS .cm. _ _ _ _ . SNELHEID.cm/s. ---------- TOTAAL TRANSPORT .g/ms._____._____ RICHTING.deg. GEMID. V EN R; TOTAAL T OVER VERTIKAAL

VAARTUIG : SIERIX
KASTNR. : 102.3.5-03
VISNR. : 102.3.3-01

POSITIE.X. : 26831
POSITIE.Y. : 385461

CYCLUSTIJD : 120
MIDD.TIJD : 120

DATUM : 22-03-1995
STARTTIJD : 06 u 50
EINDTIJD : 19 u 22

RIJKSWATERSTAAT
DIRECTIE ZEELAND
MEETDIENST

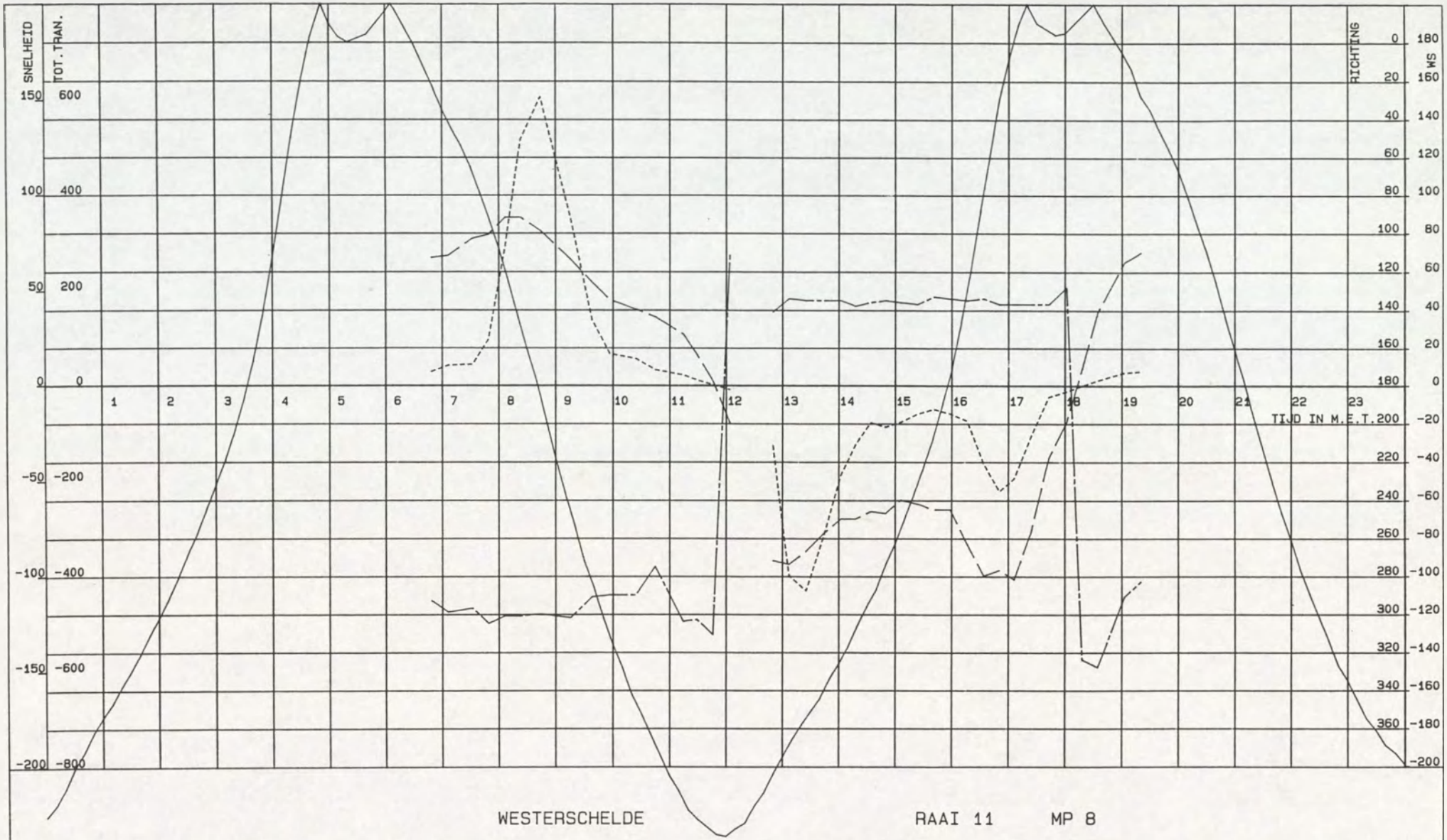

WESTERSCHELDE RAAI 11 MP 8

_____ GETIJLIJN VLIS .cm. _ _ _ _ . SNELHEID.cm/s. ---------- TOTAAL TRANSPORT .g/ms. _____ RICHTING.deg. GEMID. V EN R; TOTAAL T OVER VERTIKAAL

VAARTUIG : LODYCKE
KASTNR. : 102.3.5-06
VISNR. : 102.3.3-07

POSITIE.X. : 26985
POSITIE.Y. : 385740

CYCLUSTIJD : 120
MIDD.TIJD : 120

DATUM : 22-03-1995
STARTTIJD : 06 u 43
EINDTIJD : 19 u 26

RIJKSWATERSTAAT
DIRECTIE ZEELAND
MEETDIENST

22. Krommen per meetniveau - zandconcentratie

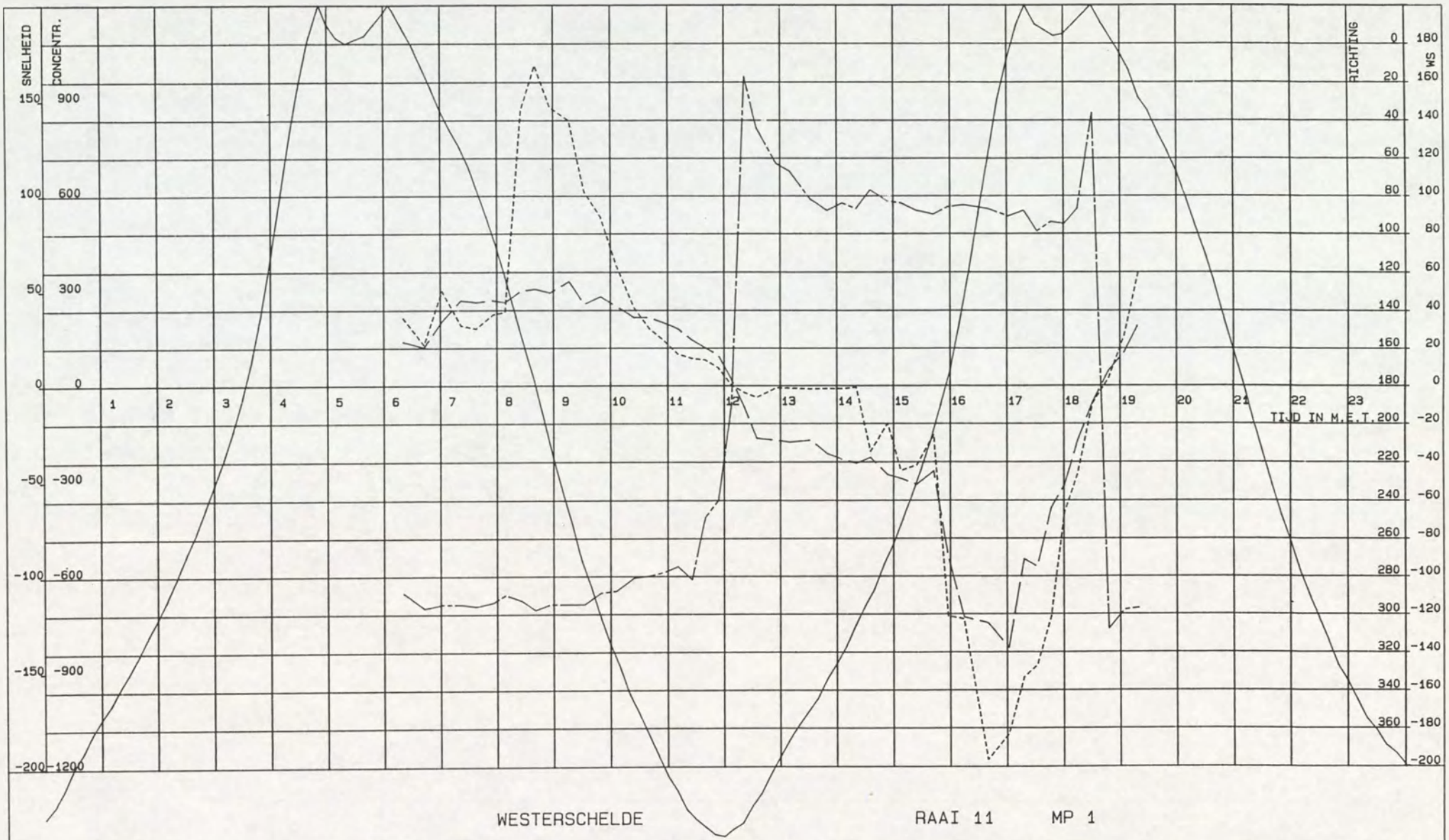

WESTERSCHELDE RAAI 11 MP 1

GETIJLIJN VLIS .cm. . SNELHEID.cm/s. CONCENTRATIE.mg/l. RICHTING.deg.

VAARTUIG : STEENVLIET
KASTNR. : 102.3.5-09
VISNR. : 102.3.3-02

POSITIE.X. : 26650
POSITIE.Y. : 381627

CYCLUSTIJD : 120
MIDD.TIJD : 120

DATUM : 22-03-1995
STARTTIJD : 06 u 21
EINDTIJD : 19 u 30

AFSTAND TOT BODEM: 50 CM

RIJKSWATERSTAAT
DIRECTIE ZEELAND
MEETDIENST

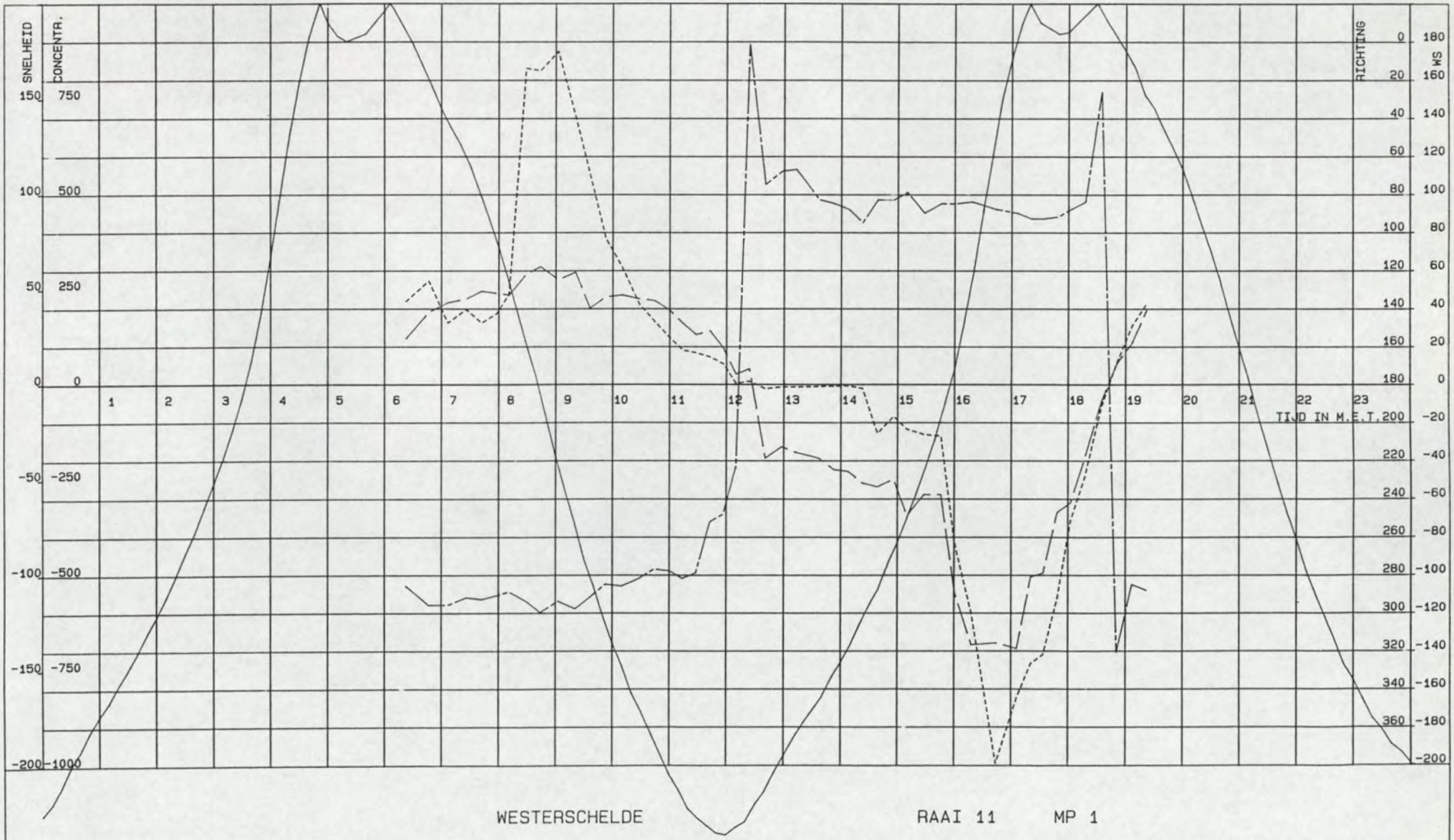

VAARTUIG : STEENVLIET
KASTNR. : 102.3.5-09
VISNR. : 102.3.3-02

POSITIE.X. : 26650
POSITIE.Y. : 381627

CYCLUSTIJD : 120
MIDD.TIJD : 120

DATUM : 22-03-1995
STARTTIJD : 06 u 21
EINDTIJD : 19 u 30

AFSTAND TOT BODEM: 100 CM

RIJKSWATERSTAAT
DIRECTIE ZEELAND
MEETDIENST

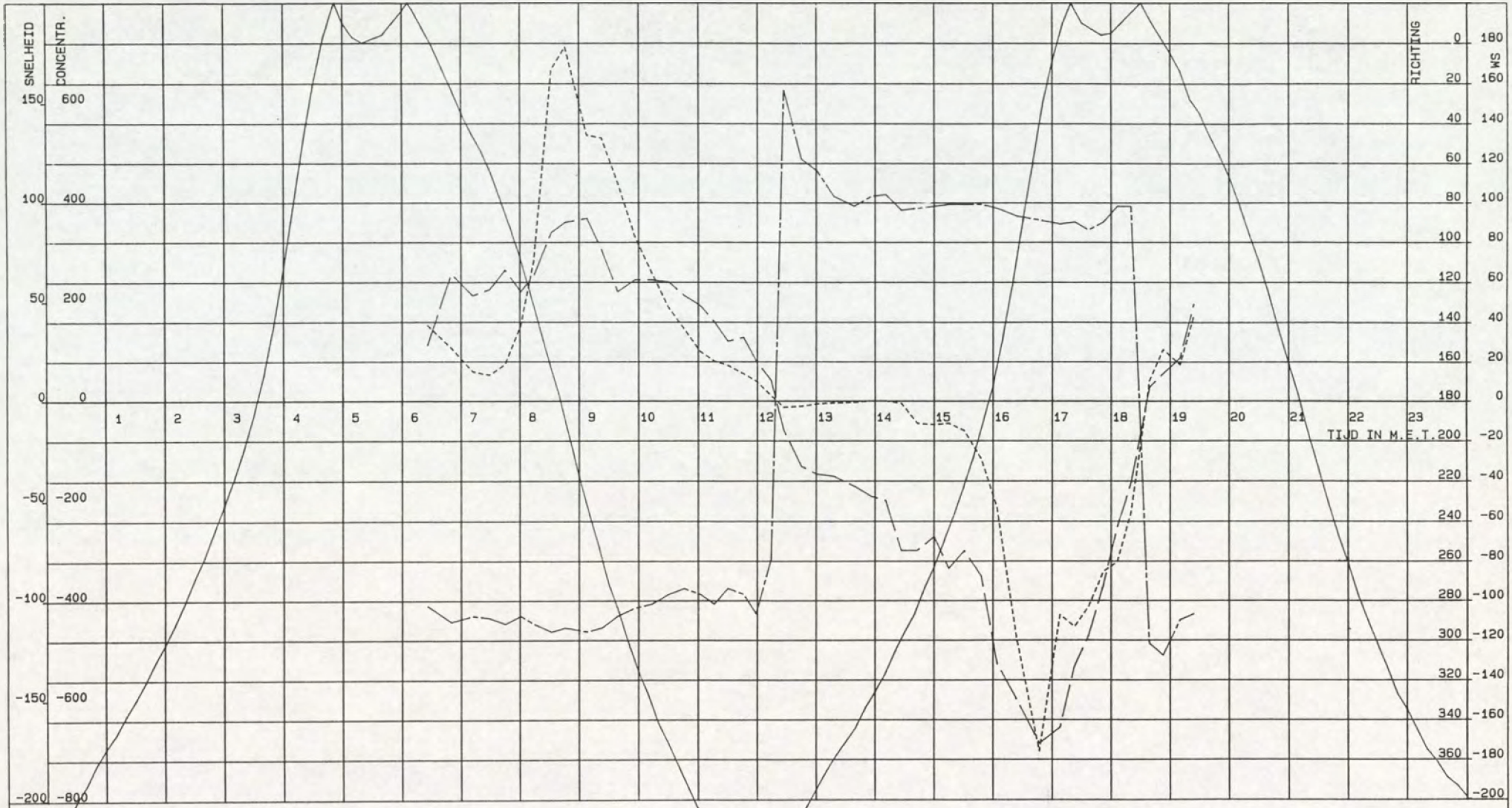

WESTERSCHELDE RAAI 11 MP 1

GETIJLIJN VLIS .cm. . SNELHEID.cm/s. . CONCENTRATIE.mg/l. RICHTING.deg.

VAARTUIG : STEENVLIET
KASTNR. : 102.3.5-09
VISNR. : 102.3.3-02

POSITIE.X. : 26650
POSITIE.Y. : 381627

CYCLUSTIJD : 120
MIDD.TIJD : 120

DATUM : 22-03-1995
STARTTIJD : 06 u 21
EINDTIJD : 19 u 30

AFSTAND TOT BODEM: 300 CM

RIJKSWATERSTAAT
DIRECTIE ZEELAND
MEETDIENST

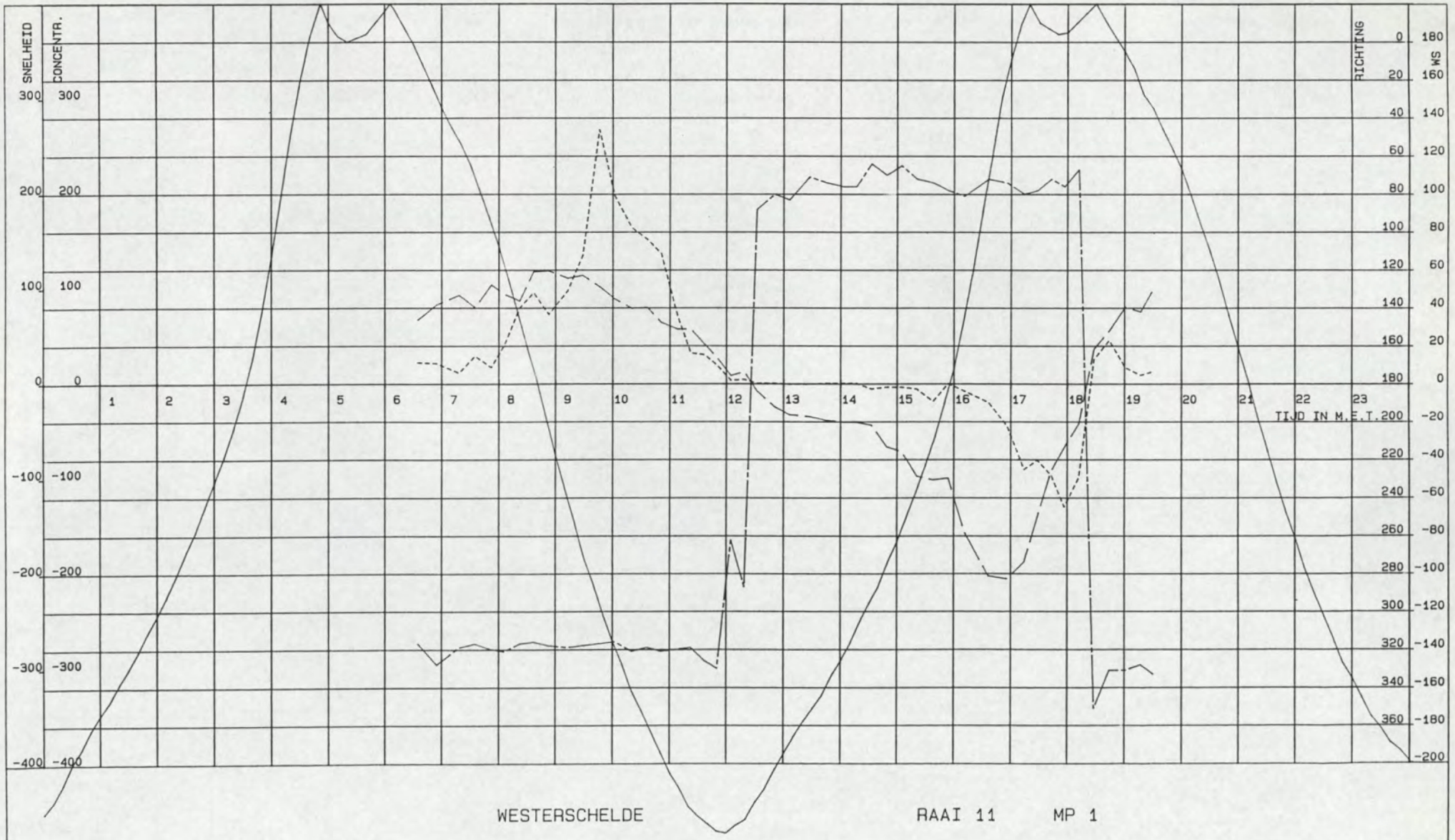

WESTERSCHELDE RAAI 11 MP 1

GETIJLIJN VLIS .cm. . SNELHEID.cm/s. CONCENTRATIE.mg/l. RICHTING.deg.

VAARTUIG : STEENVLIET
KASTNR. : 102.3.5-09
VISNR. : 102.3.3-02

POSITIE.X. : 26650
POSITIE.Y. : 381627

CYCLUSTIJD : 120
MIDD.TIJD : 120

DATUM : 22-03-1995
STARTTIJD : 06 u 21
EINDTIJD : 19 u 30

AFSTAND TOT OPP. : 200 CM

RIJKSWATERSTAAT
DIRECTIE ZEELAND
MEETDIENST

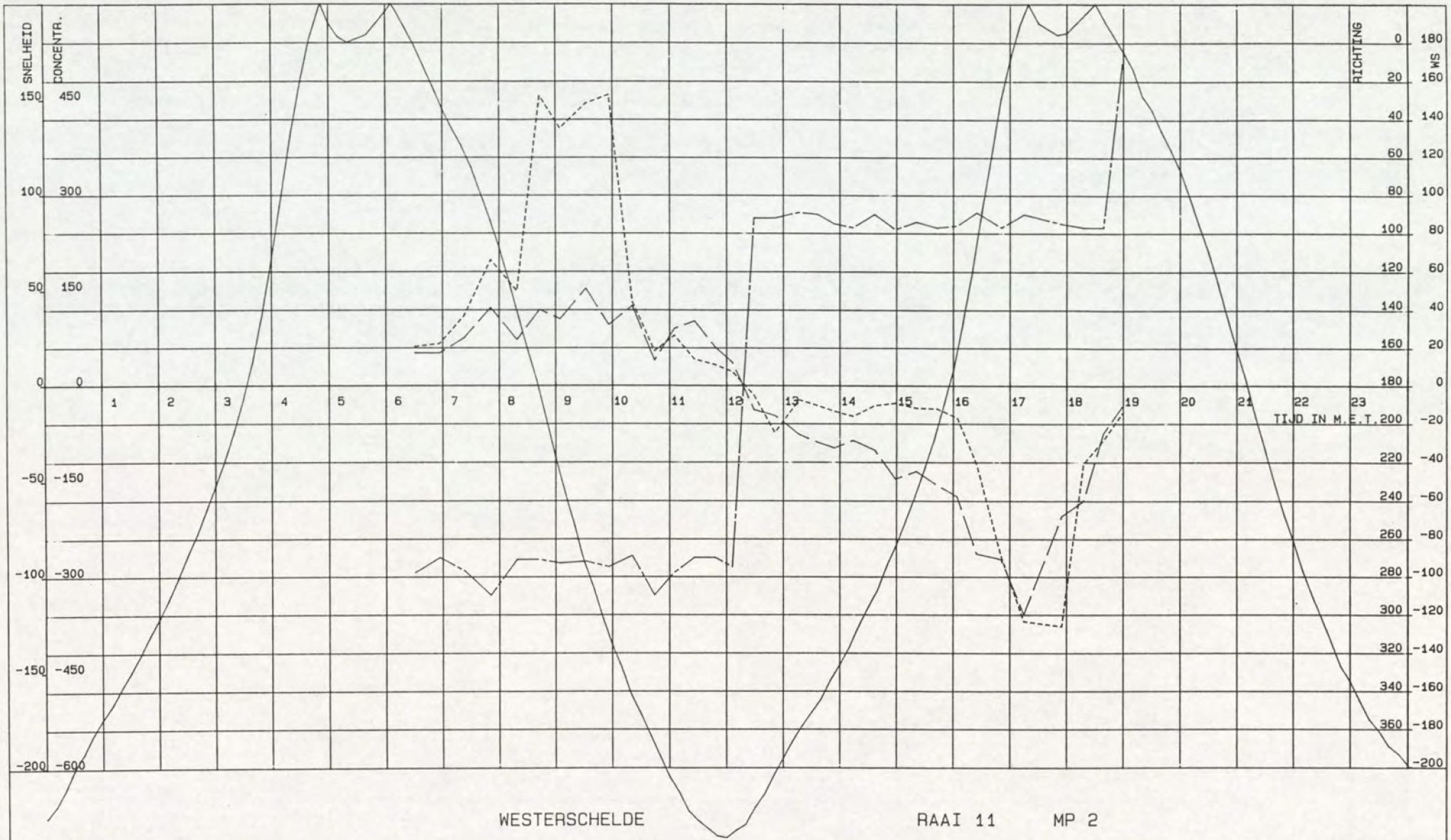

WESTERSCHELDE RAAI 11 MP 2

GETIJLIJN VLIS .cm. . SNELHEID.cm/s. CONCENTRATIE.mg/l. RICHTING.deg.

VAARTUIG : PLUIMPOT
KASTNR. : 102.3.5-05
VISNR. : 102.3.3-09

POSITIE.X. : 26685
POSITIE.Y. : 382256

CYCLUSTIJD : 120
MIDD.TIJD : 120

DATUM : 22-03-1995
STARTTIJD : 06 u 31
EINDTIJD : 19 u 15

AFSTAND TOT BODEM: 50 CM

RIJKSWATERSTAAT
DIRECTIE ZEELAND
MEETDIENST

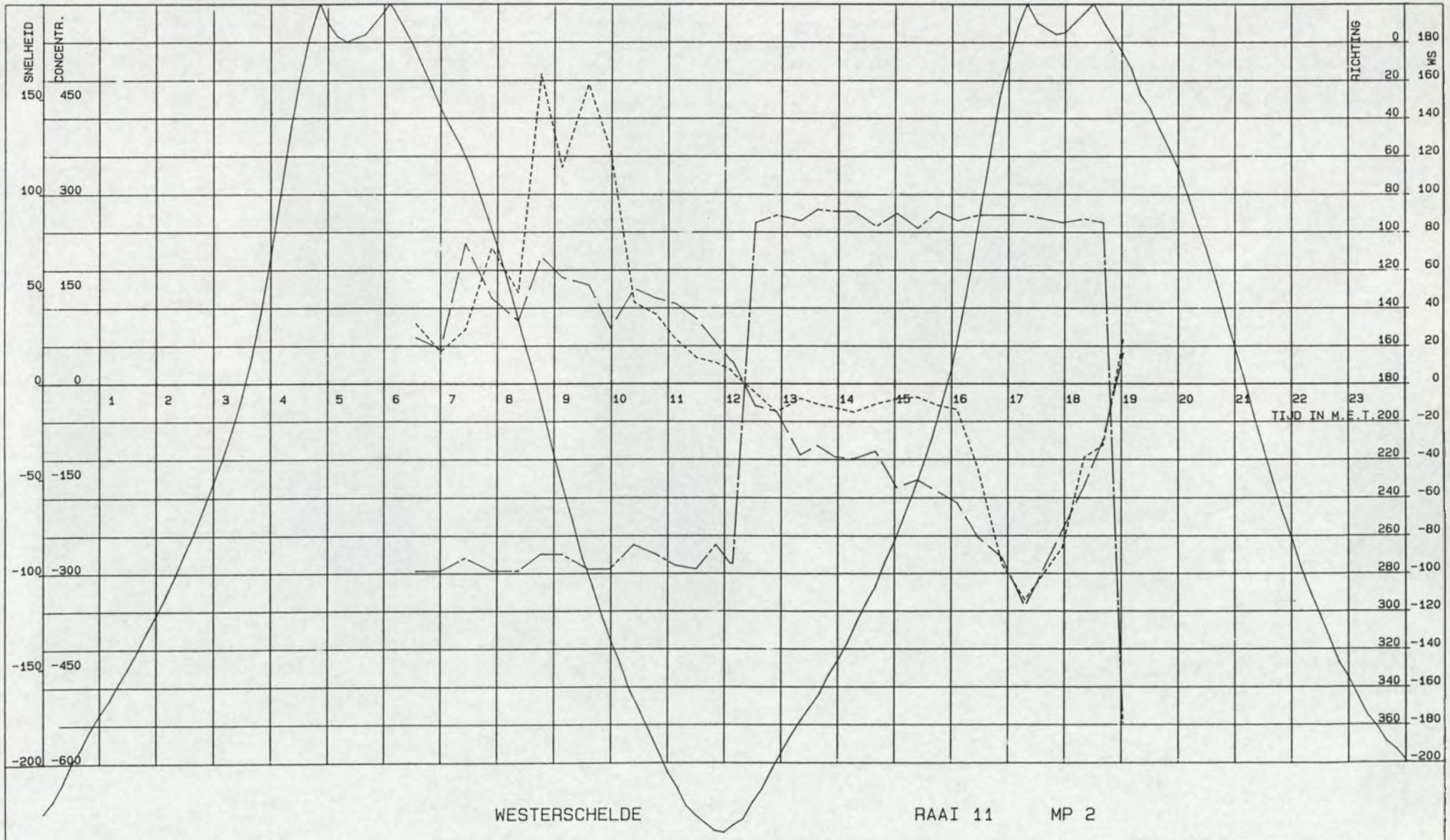

WESTERSCHELDE RAAI 11 MP 2

GETIJLIJN TERN .cm. . SNELHEID.cm/s. CONCENTRATIE.mg/l. RICHTING.deg.

VAARTUIG : PLUIMPOT
KASTNR. : 102.3.5-05
VISNR. : 102.3.3-09

POSITIE.X. : 26685
POSITIE.Y. : 382256

CYCLUSTIJD : 120
MIDD.TIJD : 120

DATUM : 22-03-1995
STARTTIJD : 06 u 31
EINDTIJD : 19 u 15

AFSTAND TOT BODEM: 100 CM

RIJKSWATERSTAAT
DIRECTIE ZEELAND
MEETDIENST

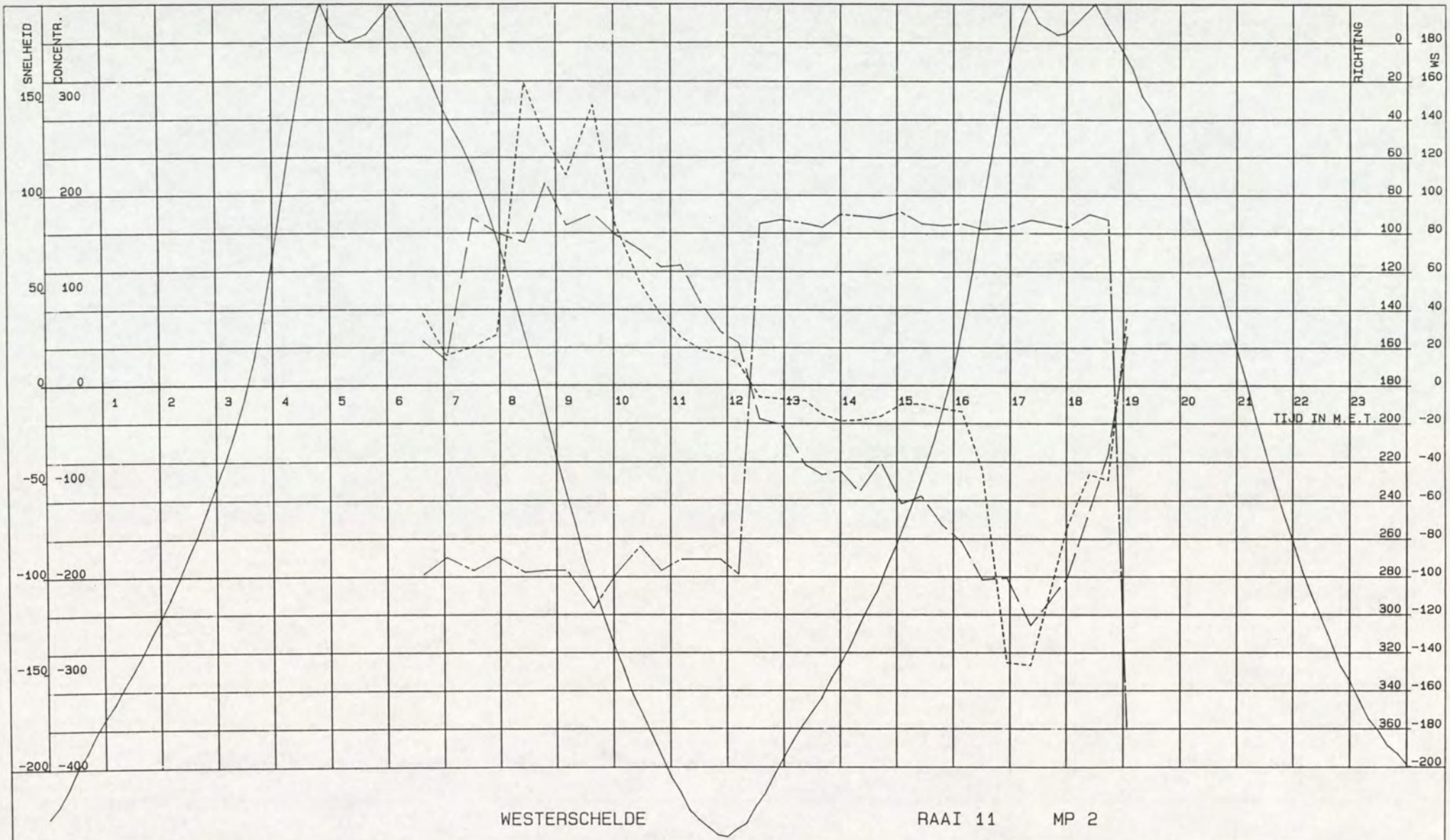

VAARTUIG : PLUIMPOT
KASTNR. : 102.3.5-05
VISNR. : 102.3.3-09

POSITIE.X. : 26685
POSITIE.Y. : 382256

CYCLUSTIJD : 120
MIDD.TIJD : 120

DATUM : 22-03-1995
STARTTIJD : 06 u 31
EINDTIJD : 19 u 15

AFSTAND TOT BODEM: 300 CM

RIJKSWATERSTAAT
DIRECTIE ZEELAND
MEETDIENST

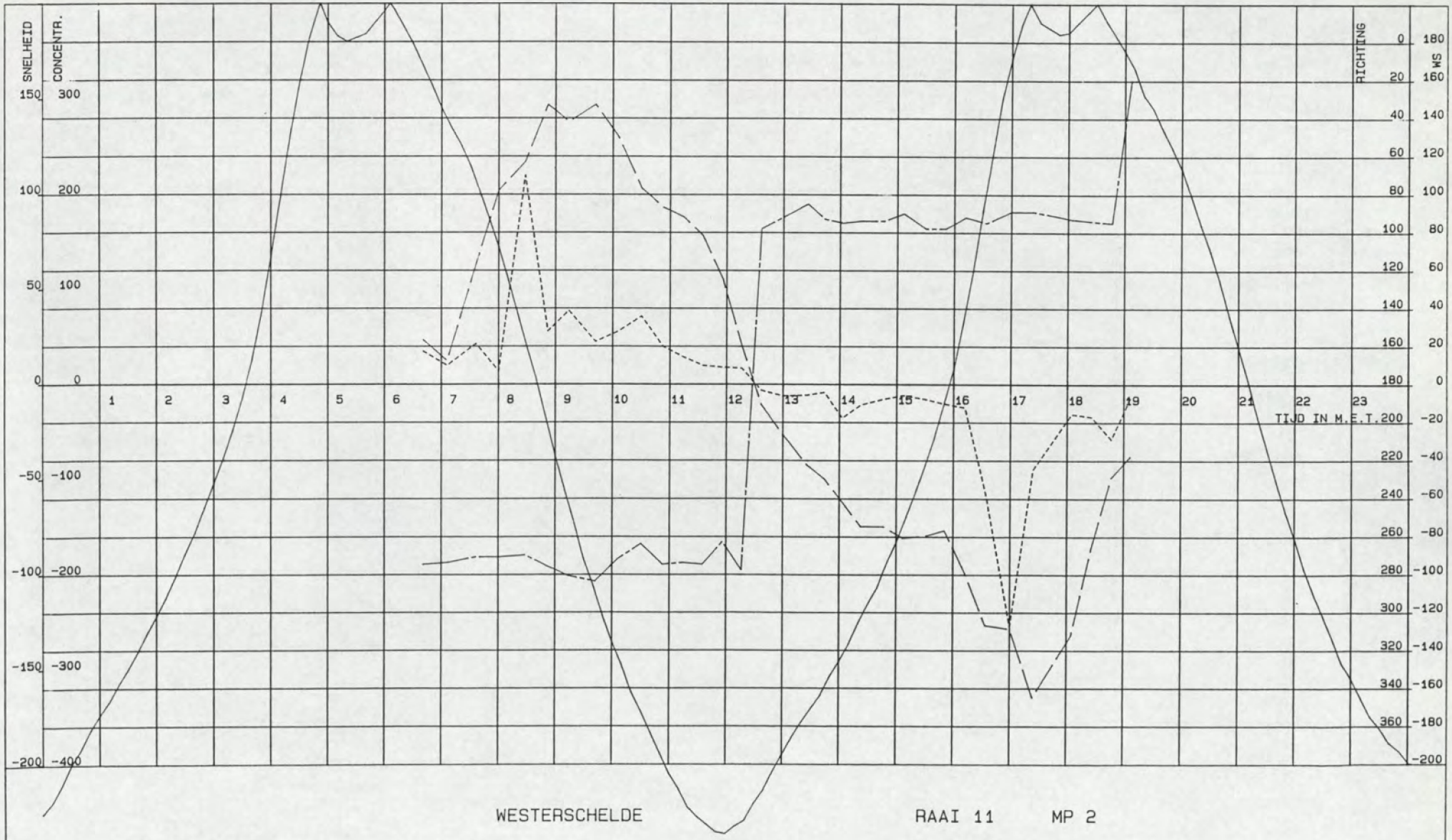

WESTERSCHELDE RAAI 11 MP 2

_____ GETIJLIJN VLIS .cm. — — — . SNELHEID.cm/s. ---------- CONCENTRATIE.mg/l. _____ . _____ RICHTING.deg.

VAARTUIG : PLUIMPOT
KASTNR. : 102.3.5-05
VISNR. : 102.3.3-09

POSITIE.X. : 26685
POSITIE.Y. : 382256

CYCLUSTIJD : 120
MIDD.TIJD : 120

DATUM : 22-03-1995
STARTTIJD : 06 u 31
EINDTIJD : 19 u 15

AFSTAND TOT BODEM: 800 CM

RIJKSWATERSTAAT
DIRECTIE ZEELAND
MEETDIENST

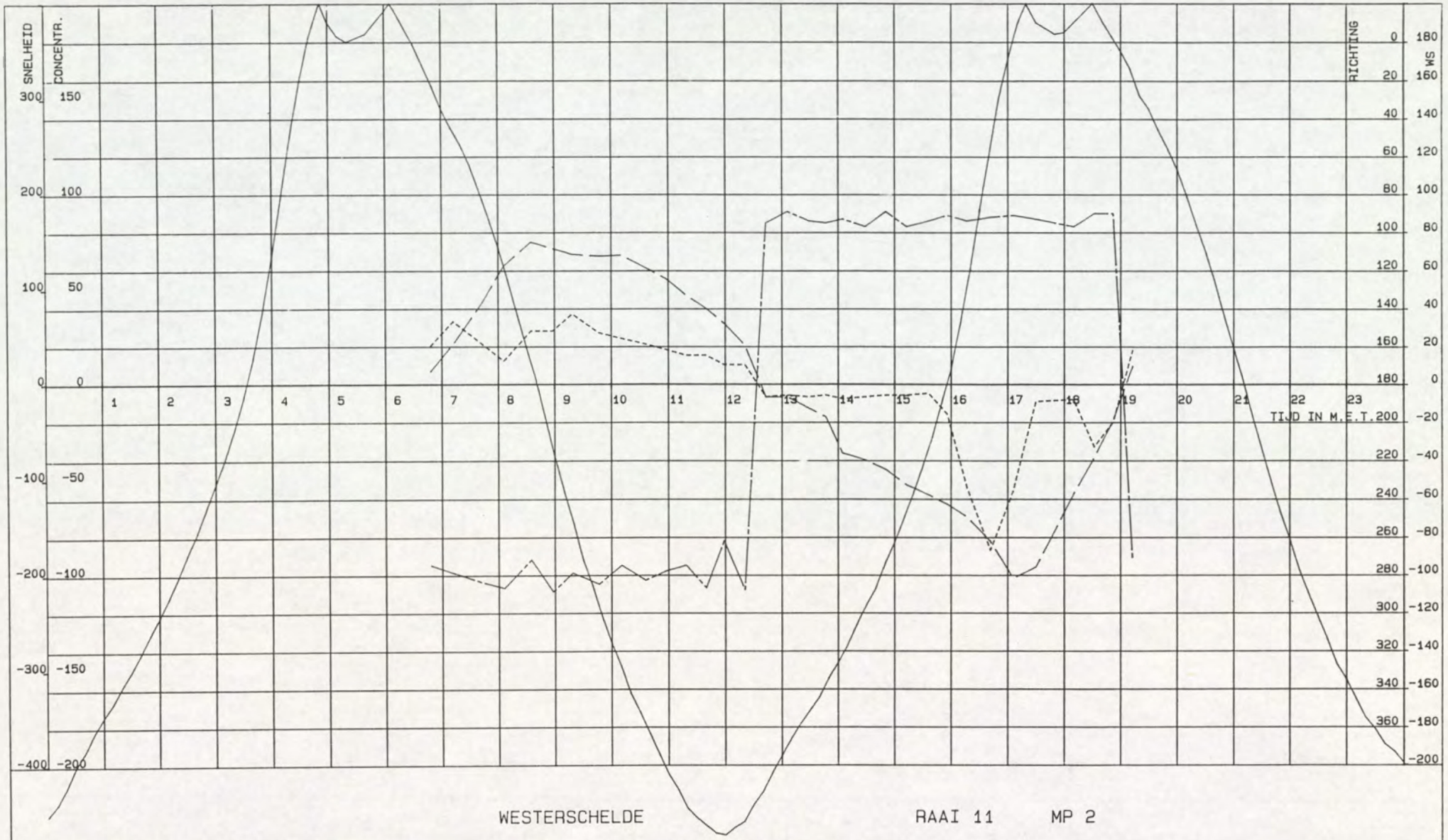

WESTERSCHELDE RAAI 11 MP 2

———— GETIJLIJN VLIS .cm. — — — . SNELHEID.cm/s. ---------- . CONCENTRATIE.mg/l. ———— RICHTING.deg.

VAARTUIG : PLUIMPOT
KASTNR. : 102.3.5-05
VISNR. : 102.3.3-09

POSITIE.X. : 26685
POSITIE.Y. : 382256

CYCLUSTIJD : 120
MIDD.TIJD : 120

DATUM : 22-03-1995
STARTTIJD : 06 u 31
EINDTIJD : 19 u 15

AFSTAND TOT OPP. : 800 CM

RIJKSWATERSTAAT
DIRECTIE ZEELAND
MEETDIENST

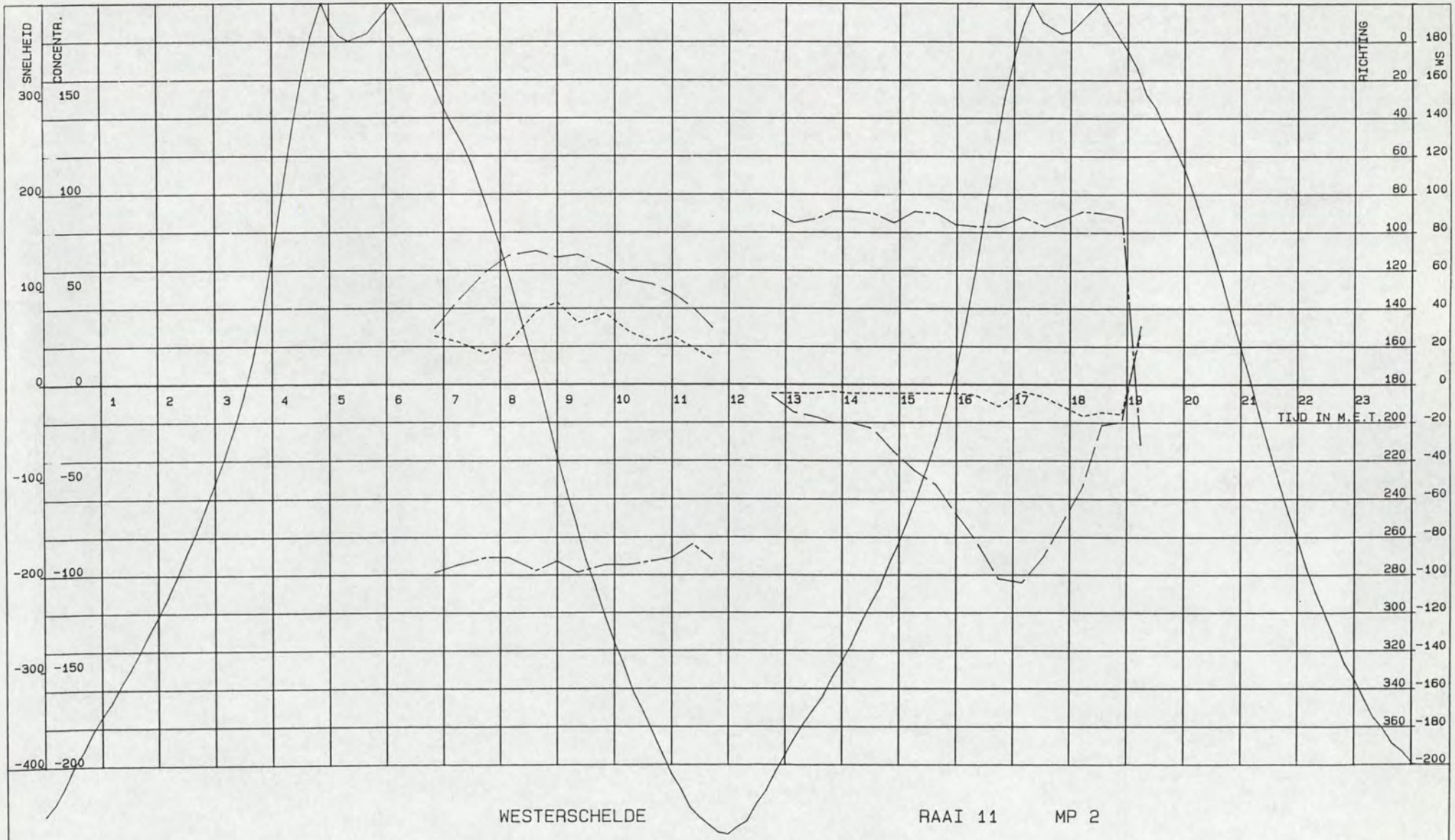

WESTERSCHELDE RAAI 11 MP 2

GETIJLIJN VLIS .cm. . SNELHEID.cm/s. CONCENTRATIE.mg/l. RICHTING.deg.

VAARTUIG : PLUIMPOT
KASTNR. : 102.3.5-05
VISNR. : 102.3.3-09

POSITIE.X. : 26685
POSITIE.Y. : 382256

CYCLUSTIJD : 120
MIDD.TIJD : 120

DATUM : 22-03-1995
STARTTIJD : 06 u 31
EINDTIJD : 19 u 15

AFSTAND TOT OPP. : 200 CM

RIJKSWATERSTAAT
DIRECTIE ZEELAND
MEETDIENST

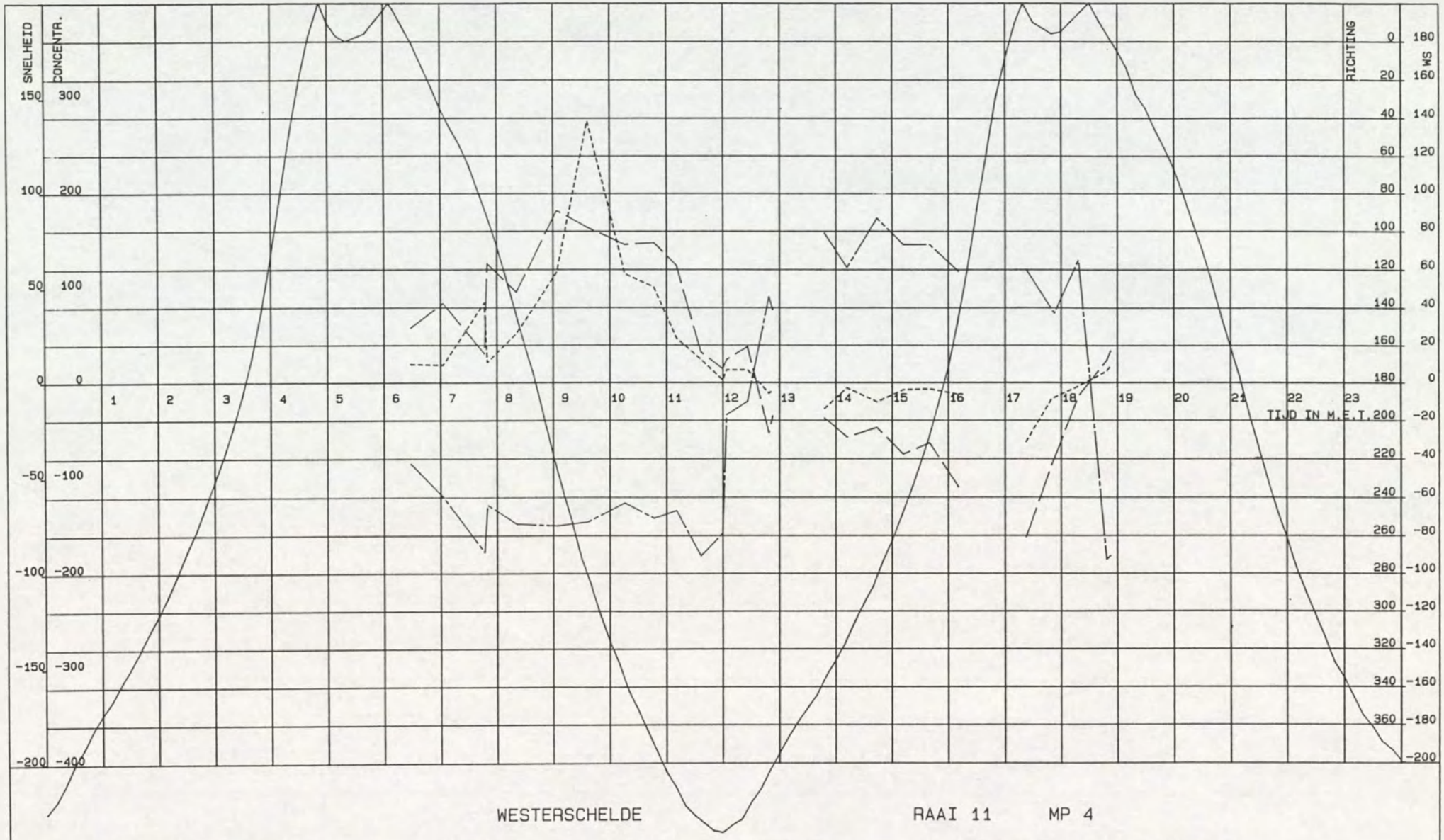

WESTERSCHELDE RAAI 11 MP 4

_____ GETIJLIJN VLIS .cm. _ _ _ _ . SNELHEID.cm/s. ---------- CONCENTRATIE.mg/l. _____ _ _ RICHTING.deg.

VAARTUIG : ARGUS
KASTNR. : 102.3.5-08
VISNR. : 102.3.3-05

POSITIE.X. : 26761
POSITIE.Y. : 383669

CYCLUSTIJD : 120
MIDD.TIJD : 120

DATUM : 22-03-1995
STARTTIJD : 06 u 29
EINDTIJD : 19 u 18

AFSTAND TOT BODEM: 50 CM

RIJKSWATERSTAAT
DIRECTIE ZEELAND
MEETDIENST

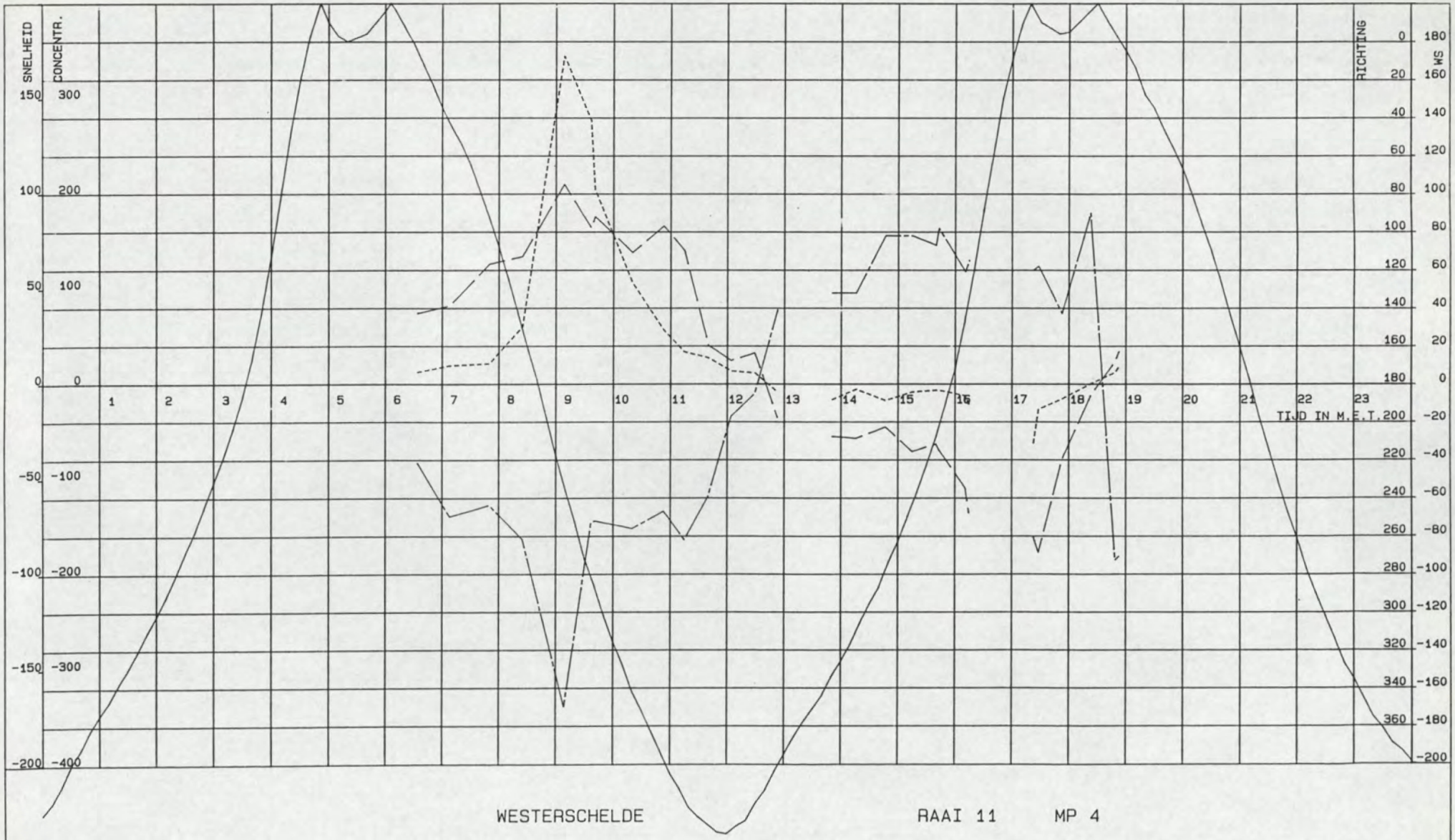

WESTERSCHELDE RAAI 11 MP 4

_____ GETIJLIJN VLIS .cm. — — — . SNELHEID.cm/s. ---------- CONCENTRATIE.mg/l. _____.___ RICHTING.deg.

VAARTUIG : ARGUS
KASTNR. : 102.3.5-08
VISNR. : 102.3.3-05

POSITIE.X. : 26761
POSITIE.Y. : 383669

CYCLUSTIJD : 120
MIDD.TIJD : 120

DATUM : 22-03-1995
STARTTIJD : 06 u 29
EINDTIJD : 19 u 18

AFSTAND TOT BODEM: 100 CM

RIJKSWATERSTAAT
DIRECTIE ZEELAND
MEETDIENST

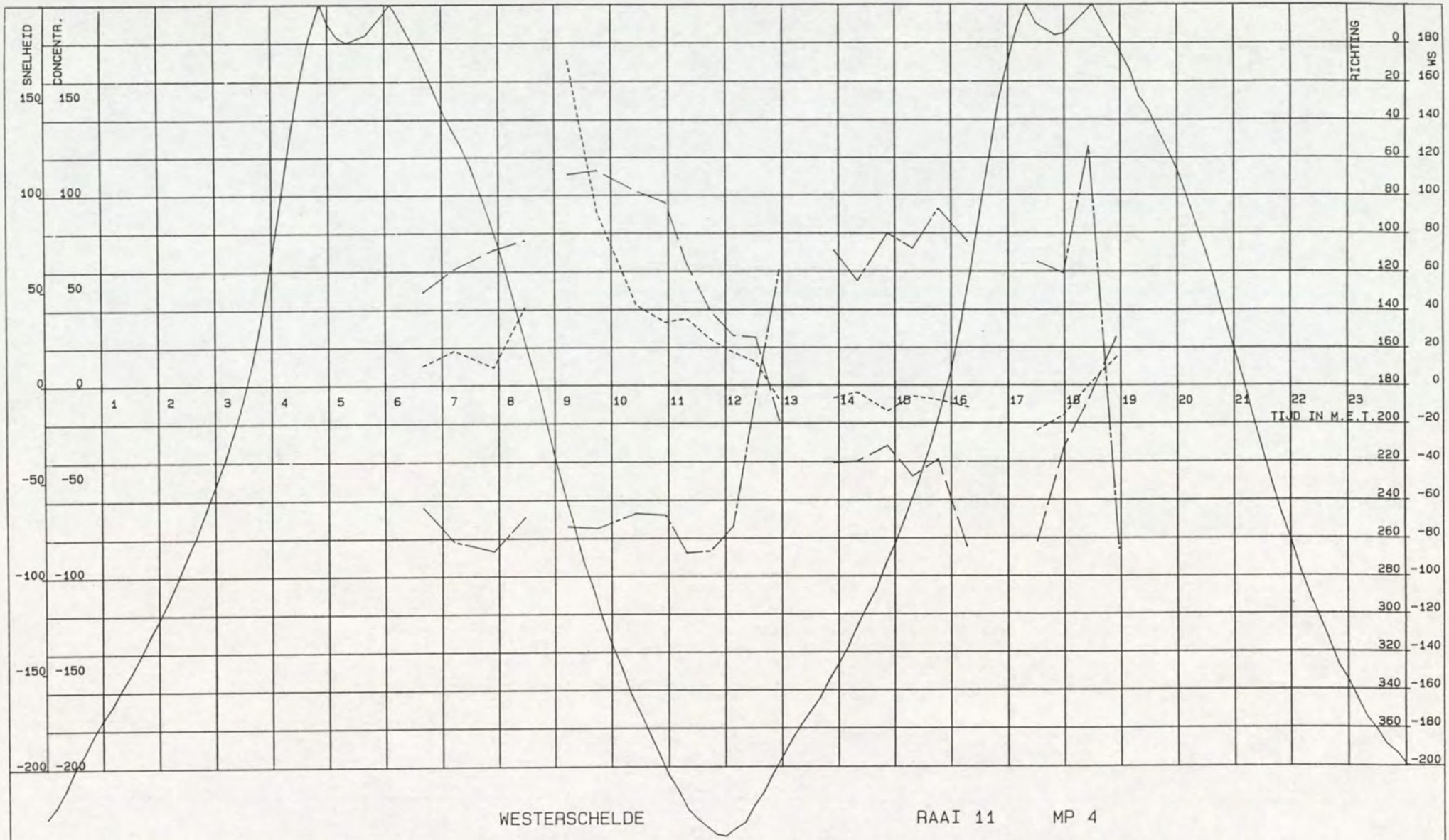

WESTERSCHELDE RAAI 11 MP 4

GETIJLIJN VLIS .cm. . SNELHEID.cm/s. CONCENTRATIE.mg/l. RICHTING.deg.

VAARTUIG : ARGUS
KASTNR. : 102.3.5-08
VISNR. : 102.3.3-05

POSITIE.X. : 26761
POSITIE.Y. : 383669

CYCLUSTIJD : 120
MIDD.TIJD : 120

DATUM : 22-03-1995
STARTTIJD : 06 u 29
EINDTIJD : 19 u 18

AFSTAND TOT BODEM: 300 CM

RIJKSWATERSTAAT
DIRECTIE ZEELAND
MEETDIENST

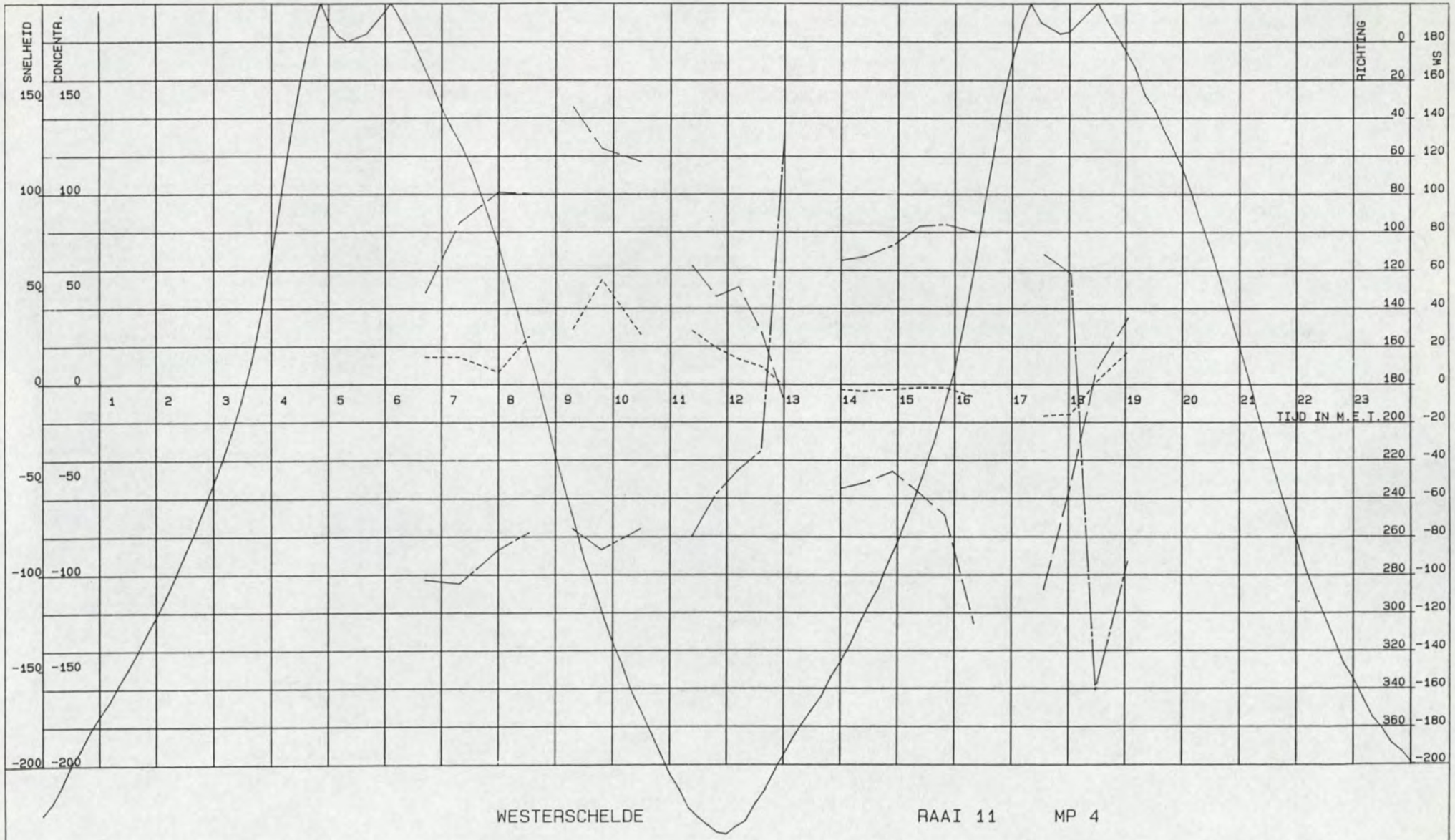

WESTERSCHELDE RAAI 11 MP 4

_____ GETIJLIJN VLIS .cm. — — — . SNELHEID.cm/s. ---------- CONCENTRATIE.mg/l. _____ . _____ RICHTING.deg.

VAARTUIG : ARGUS
KASTNR. : 102.3.5-08
VISNR. : 102.3.3-05

POSITIE.X. : 26761
POSITIE.Y. : 383669

CYCLUSTIJD : 120
MIDD.TIJD : 120

DATUM : 22-03-1995
STARTTIJD : 06 u 29
EINDTIJD : 19 u 18

AFSTAND TOT BODEM: 800 CM

RIJKSWATERSTAAT
DIRECTIE ZEELAND
MEETDIENST

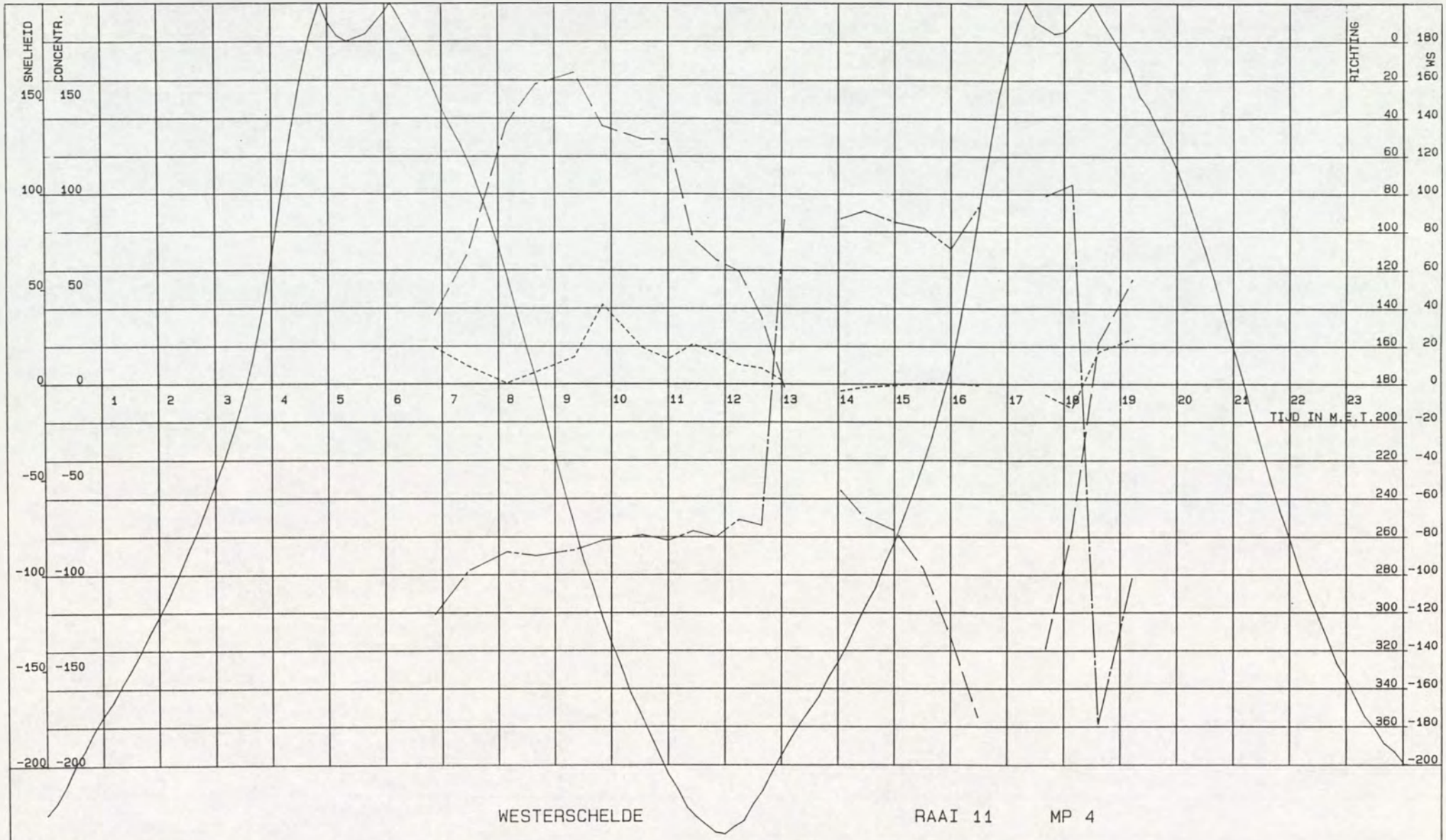

WESTERSCHELDE RAAI 11 MP 4

_____ GETIJLIJN VLIS .cm. — — — . SNELHEID.cm/s. ---------- CONCENTRATIE.mg/l. _____ _ _ RICHTING.deg.

VAARTUIG : ARGUS
KASTNR. : 102.3.5-08
VISNR. : 102.3.3-05

POSITIE.X. : 26761
POSITIE.Y. : 383669

CYCLUSTIJD : 120
MIDD.TIJD : 120

DATUM : 22-03-1995
STARTTIJD : 06 u 29
EINDTIJD : 19 u 18

AFSTAND TOT OPP. : 800 CM

RIJKSWATERSTAAT
DIRECTIE ZEELAND
MEETDIENST

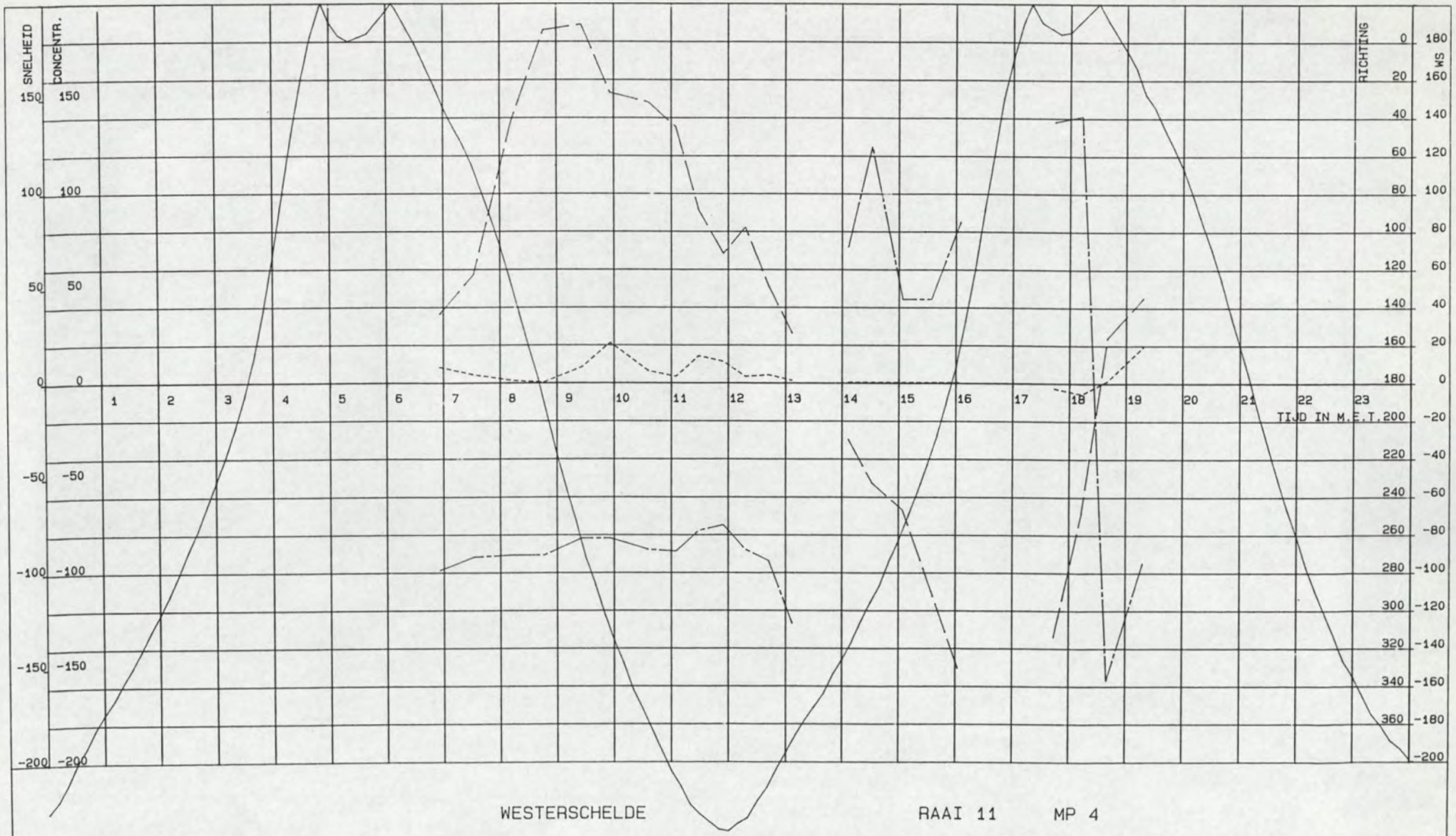

WESTERSCHELDE RAAI 11 MP 4

_____ GETIJLIJN VLIS .cm. — — — . SNELHEID.cm/s. ---------- CONCENTRATIE.mg/l. _____ . _____ RICHTING.deg.

VAARTUIG : ARGUS
KASTNR. : 102.3.5-08
VISNR. : 102.3.3-05

POSITIE.X. : 26761
POSITIE.Y. : 383669

CYCLUSTIJD : 120
MIDD.TIJD : 120

DATUM : 22-03-1995
STARTTIJD : 06 u 29
EINDTIJD : 19 u 18

AFSTAND TOT OPP. : 200 CM

RIJKSWATERSTAAT
DIRECTIE ZEELAND
MEETDIENST



WESTERSCHELDE RAAI 11 MP 5

_____ GETIJLIJN VLIS .cm. — — — . SNELHEID.cm/s. ---------- CONCENTRATIE.mg/l. _____ . _____ RICHTING.deg.

VAARTUIG : HOUTVLIET
KASTNR. : 102.3.5-09
VISNR. : 102.3.3-04

POSITIE.X. : 26771
POSITIE.Y. : 384254

CYCLUSTIJD : 120
MIDD.TIJD : 120

DATUM : 22-03-1995
STARTTIJD : 06 u 42
EINDTIJD : 19 u 26

AFSTAND TOT BODEM: 50 CM

RIJKSWATERSTAAT
DIRECTIE ZEELAND
MEETDIENST

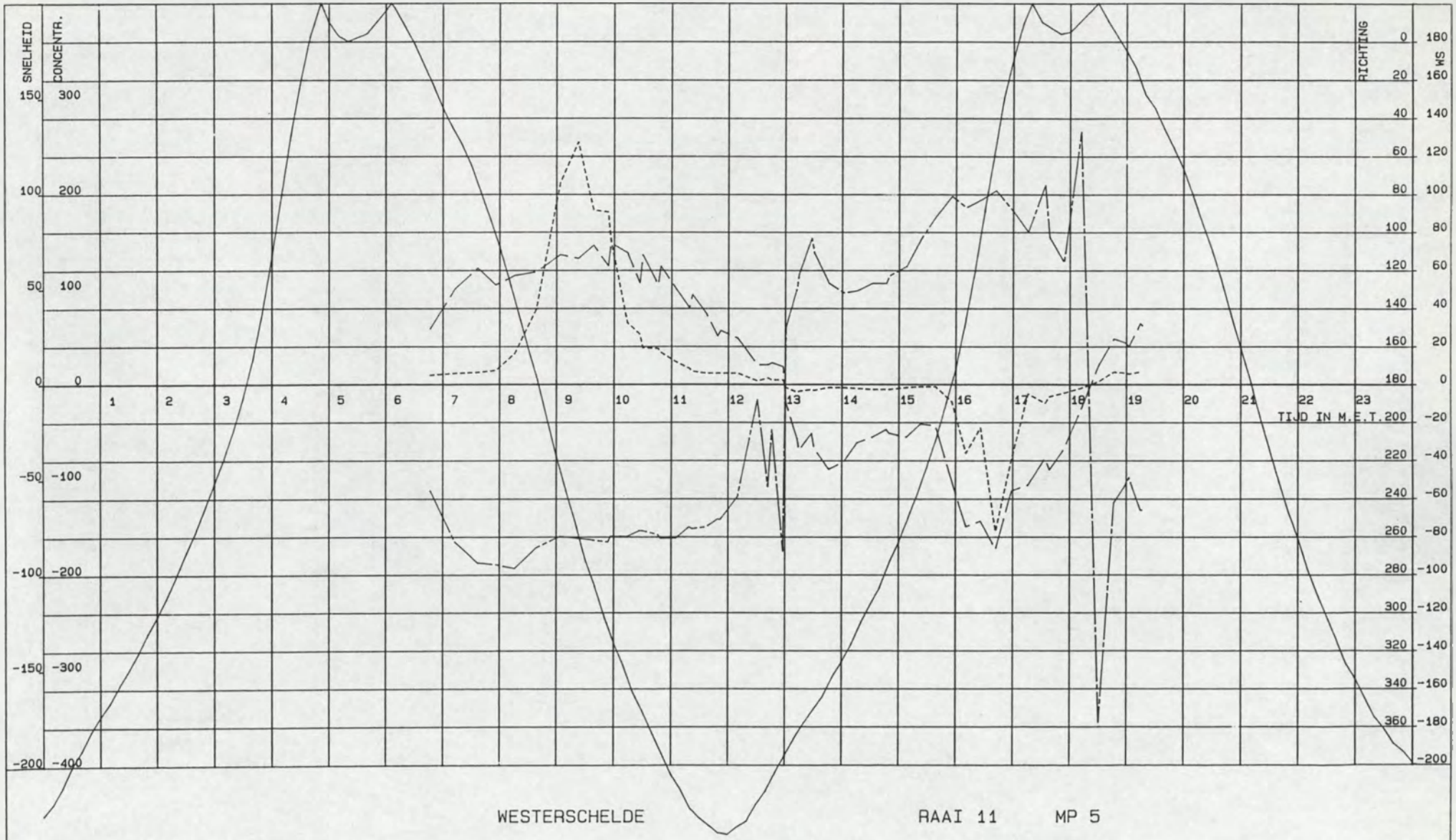

WESTERSCHELDE RAAI 11 MP 5

_____ GETIJLIJN VLIS .cm. — — — . SNELHEID.cm/s. ---------- CONCENTRATIE.mg/l. _____ RICHTING.deg.

VAARTUIG : HOUTVLIET
KASTNR. : 102.3.5-09
VISNR. : 102.3.3-04

POSITIE.X. : 26771
POSITIE.Y. : 384254

CYCLUSTIJD : 120
MIDD.TIJD : 120

DATUM : 22-03-1985
STARTTIJD : 06 u 42
EINDTIJD : 19 u 26

AFSTAND TOT BODEM: 100 CM

RIJKSWATERSTAAT
DIRECTIE ZEELAND
MEETDIENST

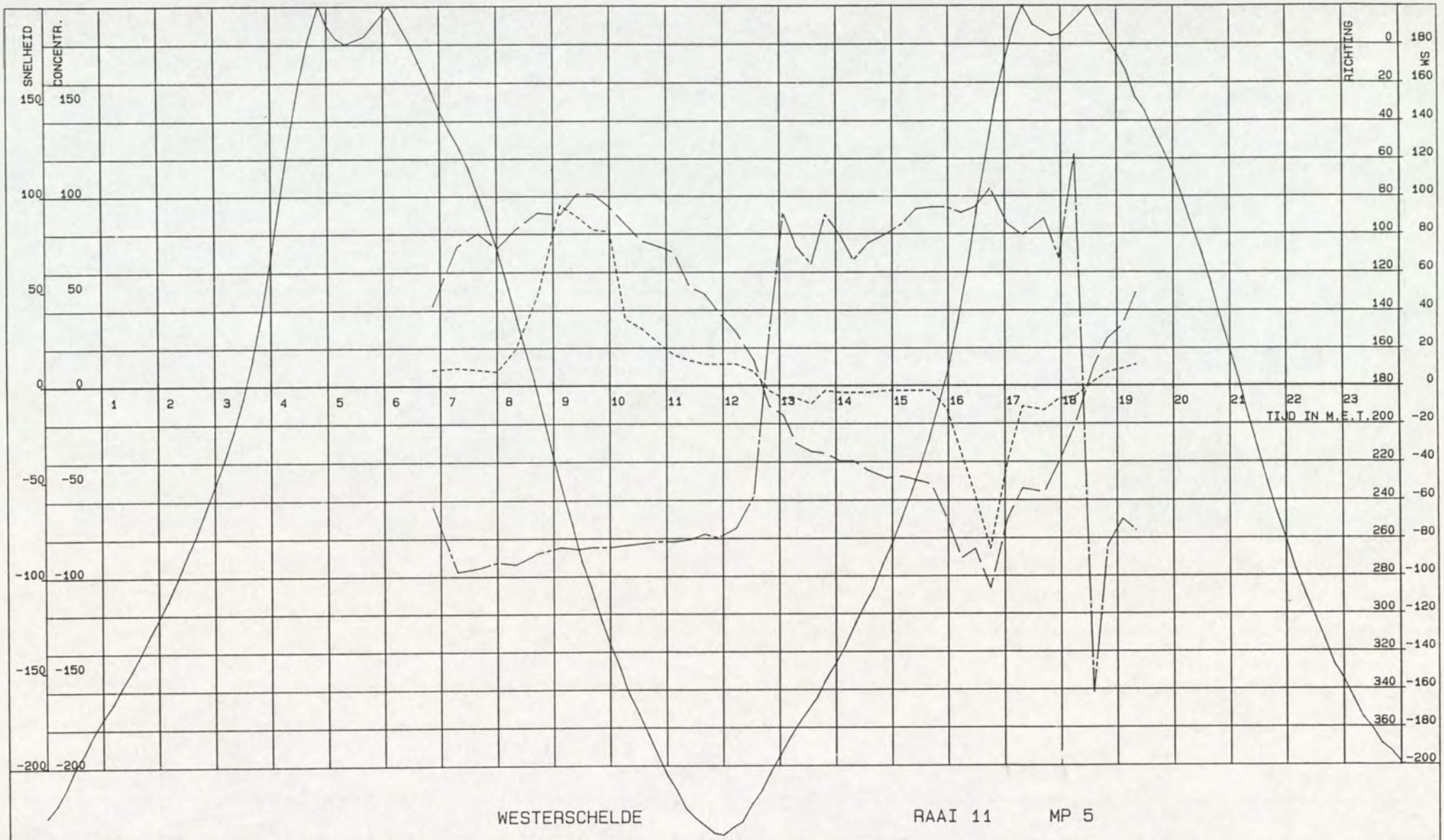

WESTERSCHELDE RAAI 11 MP 5

_____ GETIJLIJN VLIS .cm. ____ ____ . SNELHEID.cm/s. ---------- CONCENTRATIE.mg/l. _____ . ____ RICHTING.deg.

VAARTUIG : HOUTVLIET
KASTNR. : 102.3.5-09
VISNR. : 102.3.3-04

POSITIE.X. : 26771
POSITIE.Y. : 384254

CYCLUSTIJD : 120
MIDD.TIJD : 120

DATUM : 22-03-1995
STARTTIJD : 06 u 42
EINDTIJD : 19 u 26

AFSTAND TOT BODEM: 300 CM

RIJKSWATERSTAAT
DIRECTIE ZEELAND
MEETDIENST

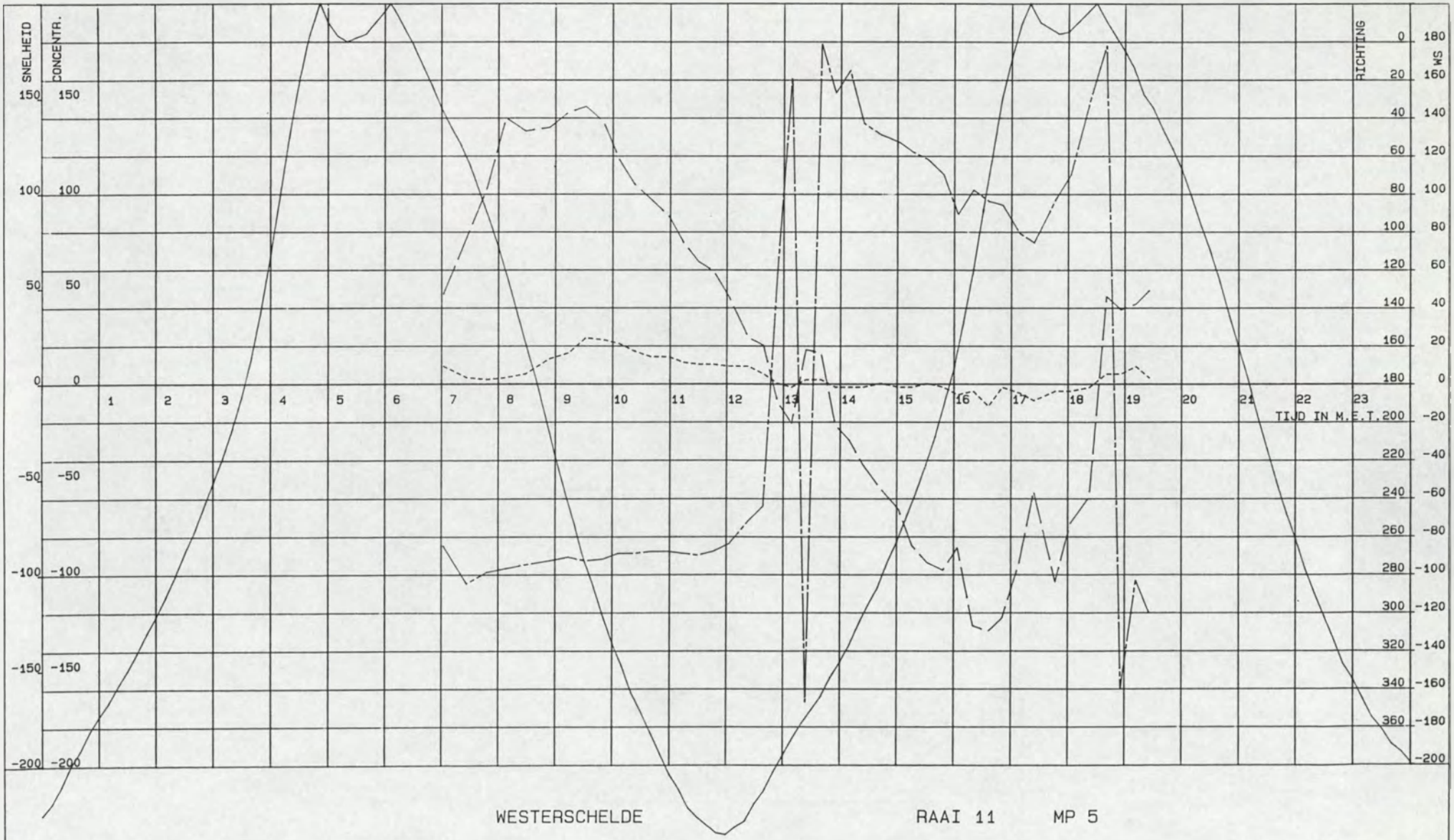

WESTERSCHELDE RAAI 11 MP 5

_____ GETIJLIJN VLIS .cm. _ _ _ _ . SNELHEID.cm/s. ---------- CONCENTRATIE.mg/l. _____ _ _ RICHTING.deg.

VAARTUIG : HOUTVLIET
KASTNR. : 102.3.5-09
VISNR. : 102.3.3-04

POSITIE.X. : 26771
POSITIE.Y. : 384254

CYCLUSTIJD : 120
MIDD.TIJD : 120

DATUM : 22-03-1995
STARTTIJD : 06 u 42
EINDTIJD : 19 u 26

AFSTAND TOT OPP. : 200 CM

RIJKSWATERSTAAT
DIRECTIE ZEELAND
MEETDIENST



WESTERSCHELDE RAAI 11 MP 6

GETIJLIJN VLIS .cm. . SNELHEID.cm/s. CONCENTRATIE.mg/l. RICHTING.deg.

VAARTUIG : WIJTVLIET
KASTNR. : 102.3.5-07
VISNR. : 102.3.3-10

POSITIE.X. : 26803
POSITIE.Y. : 384861

CYCLUSTIJD : 120
MIDD.TIJD : 120

DATUM : 22-03-1995
STARTTIJD : 07 u 34
EINDTIJD : 19 u 23

AFSTAND TOT BODEM: 50 CM

RIJKSWATERSTAAT
DIRECTIE ZEELAND
MEETDIENST

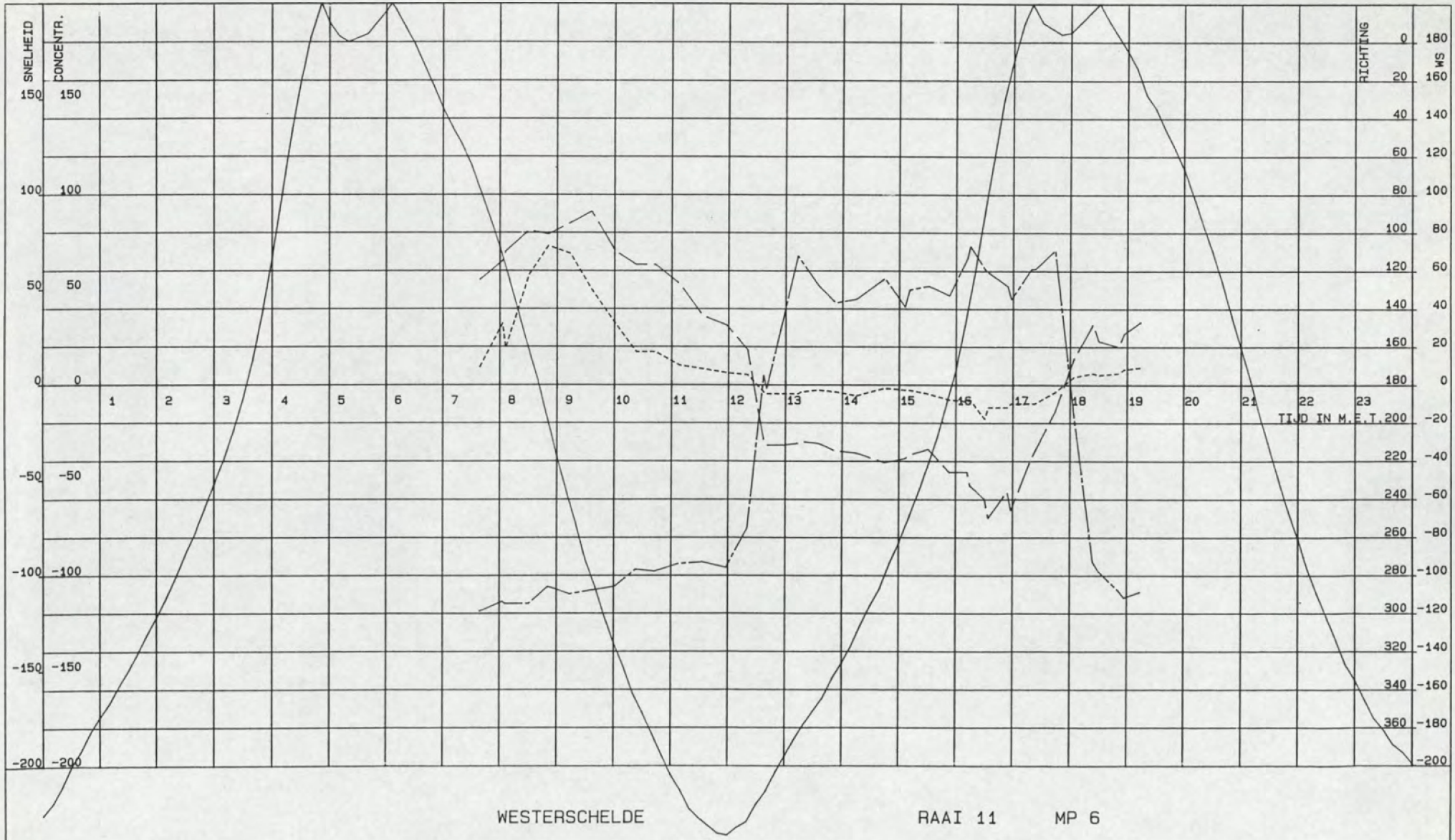

WESTERSCHELDE RAAI 11 MP 6

_____ GETIJLIJN VLIS .cm. — — — . SNELHEID.cm/s. ---------- CONCENTRATIE.mg/l. _____ . _____ RICHTING.deg.

VAARTUIG : WIJTVLIET
KASTNR. : 102.3.5-07
VISNR. : 102.3.3-10

POSITIE.X. : 26803
POSITIE.Y. : 384861

CYCLUSTIJD : 120
MIDD.TIJD : 120

DATUM : 22-03-1995
STARTTIJD : 07 u 34
EINDTIJD : 19 u 23

AFSTAND TOT BODEM: 100 CM

RIJKSWATERSTAAT
DIRECTIE ZEELAND
MEETDIENST

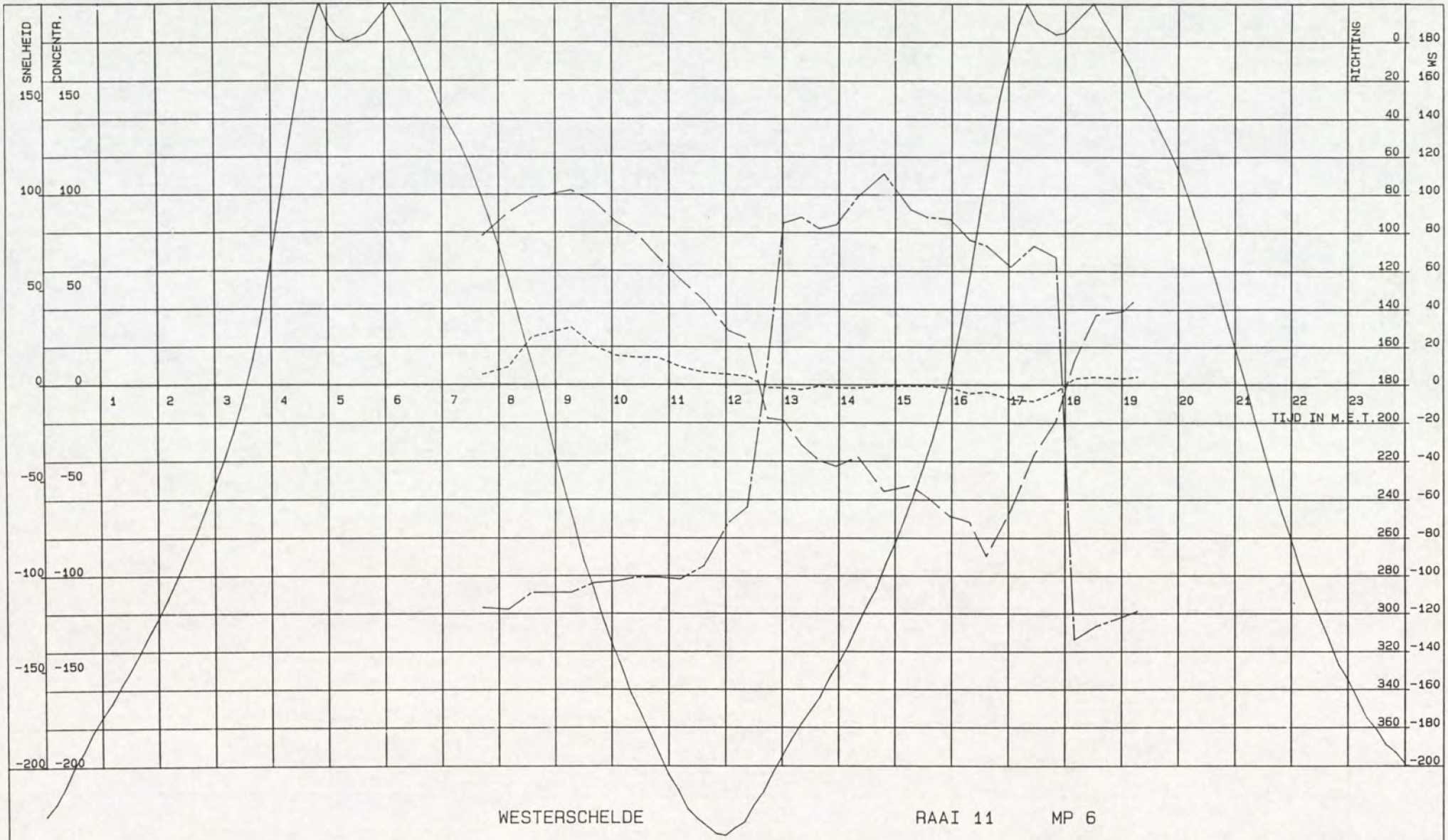

WESTERSCHELDE RAAI 11 MP 6

_____ GETIJLIJN VLIS .cm. — — — . SNELHEID.cm/s. ---------- CONCENTRATIE.mg/l. _____ . _____ RICHTING.deg.

VAARTUIG : WIJTVLIET
KASTNR. : 102.3.5-07
VISNR. : 102.3.3-10

POSITIE.X. : 26803
POSITIE.Y. : 384861

CYCLUSTIJD : 120
MIDD.TIJD : 120

DATUM : 22-03-1995
STARTTIJD : 07 u 34
EINDTIJD : 19 u 23

AFSTAND TOT BODEM: 300 CM

RIJKSWATERSTAAT
DIRECTIE ZEELAND
MEETDIENST

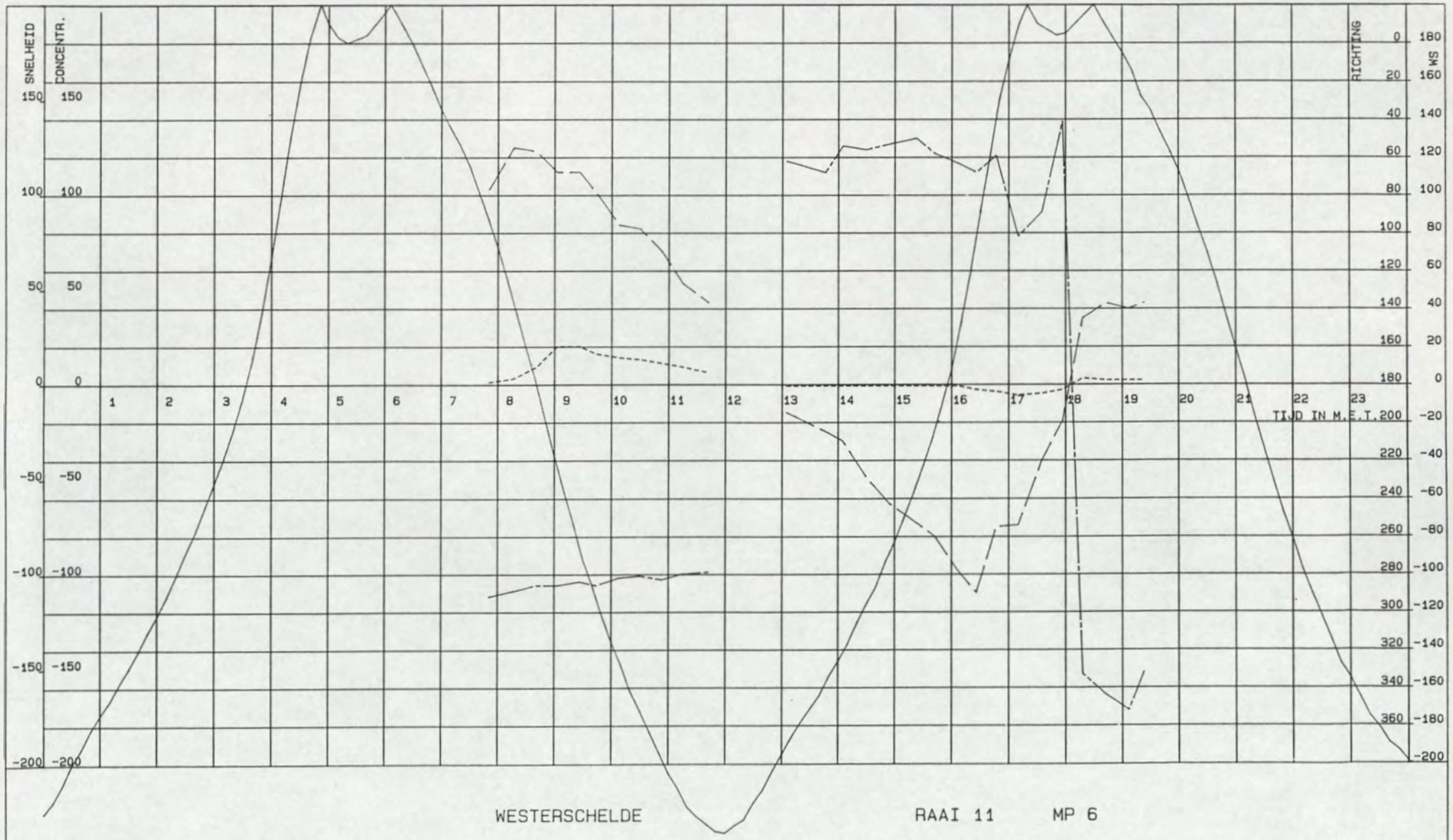

WESTERSCHELDE RAAI 11 MP 6

_____ GETIJLIJN VLIS .cm. — — — . SNELHEID.cm/s. ---------- CONCENTRATIE.mg/l. _____ _ _ RICHTING.deg.

VAARTUIG : WIJTVLIET
KASTNR. : 102.3.5-07
VISNR. : 102.3.3-10

POSITIE.X. : 26803
POSITIE.Y. : 384861

CYCLUSTIJD : 120
MIDD.TIJD : 120

DATUM : 22-03-1995
STARTTIJD : 07 u 34
EINDTIJD : 19 u 23

AFSTAND TOT OPP. : 200 CM

RIJKSWATERSTAAT
DIRECTIE ZEELAND
MEETDIENST

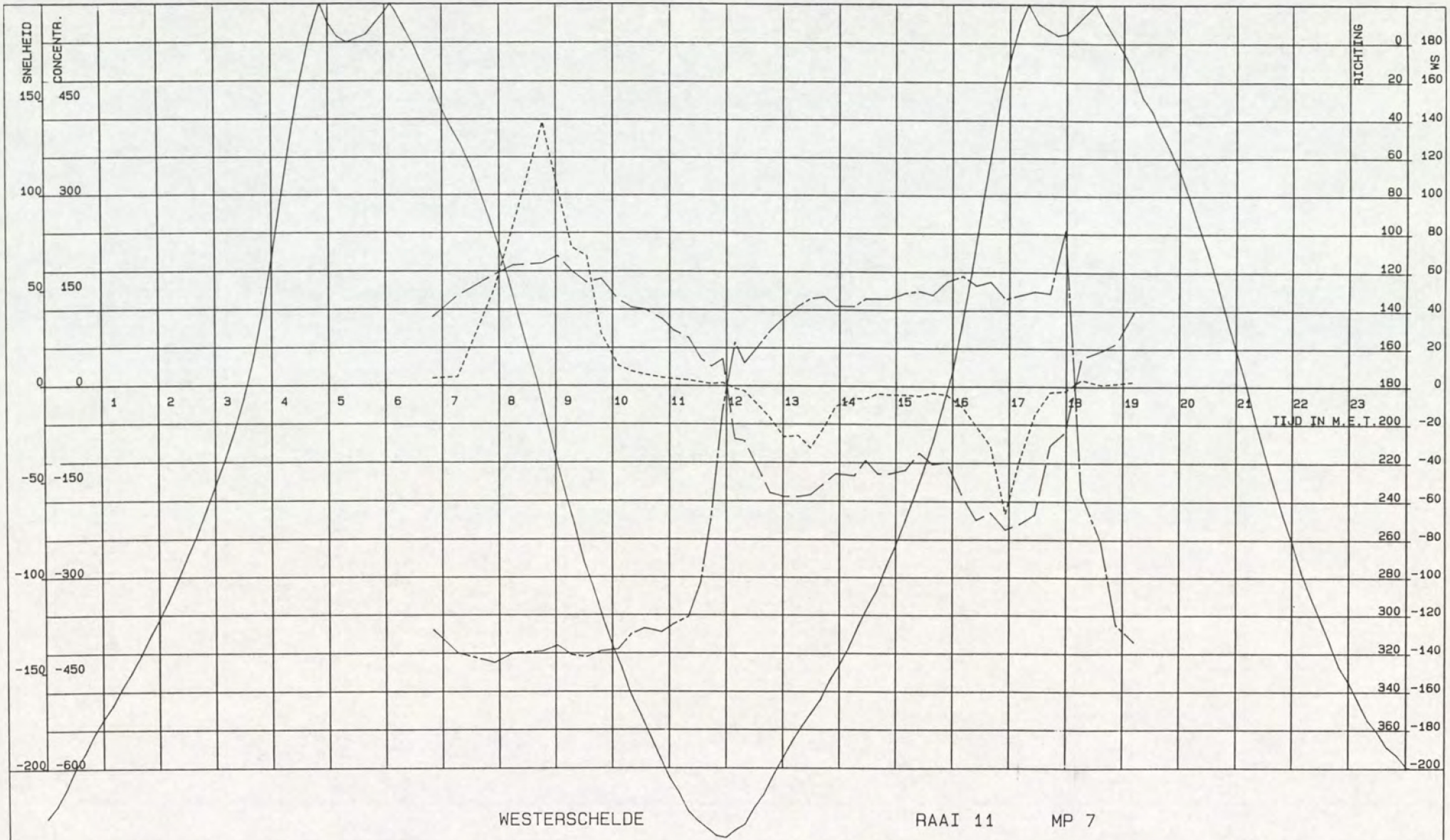

WESTERSCHELDE RAAI 11 MP 7

_____ GETIJLIJN VLIS .cm. — — . SNELHEID.cm/s. ---------- CONCENTRATIE.mg/l. _____.___ RICHTING.deg.

VAARTUIG : SIERIX RUW
KASTNR. : 102.3.5-03
VISNR. : 102.3.3-01

POSITIE.X. : 26831
POSITIE.Y. : 385461

CYCLUSTIJD : 120
MIDD.TIJD : 120

DATUM : 22-03-1995
STARTTIJD : 06 u 50
EINDTIJD : 19 u 22

AFSTAND TOT BODEM: 50 CM

RIJKSWATERSTAAT
DIRECTIE ZEELAND
MEETDIENST

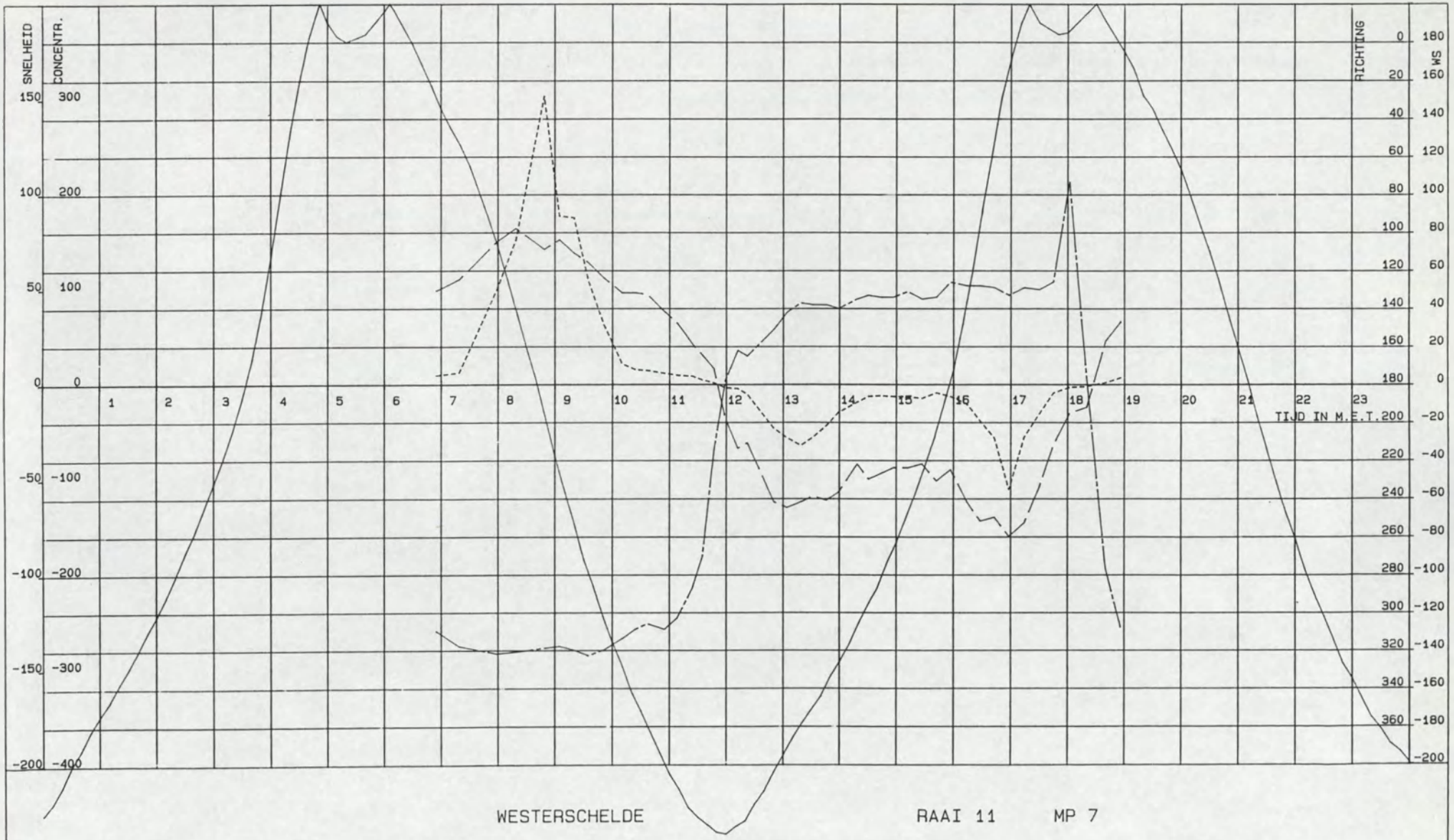

WESTERSCHELDE RAAI 11 MP 7

_____ GETIJLIJN VLIS .cm. — — — . SNELHEID.cm/s. ---------- CONCENTRATIE.mg/l. _____ . _____ RICHTING.deg.

VAARTUIG : SIERIX RUW
KASTNR. : 102.3.5-03
VISNR. : 102.3.3-01

POSITIE.X. : 26831
POSITIE.Y. : 385461

CYCLUSTIJD : 120
MIDD.TIJD : 120

DATUM : 22-03-1995
STARTTIJD : 06 u 50
EINDTIJD : 19 u 22

AFSTAND TOT BODEM: 100 CM

RIJKSWATERSTAAT
DIRECTIE ZEELAND
MEETDIENST

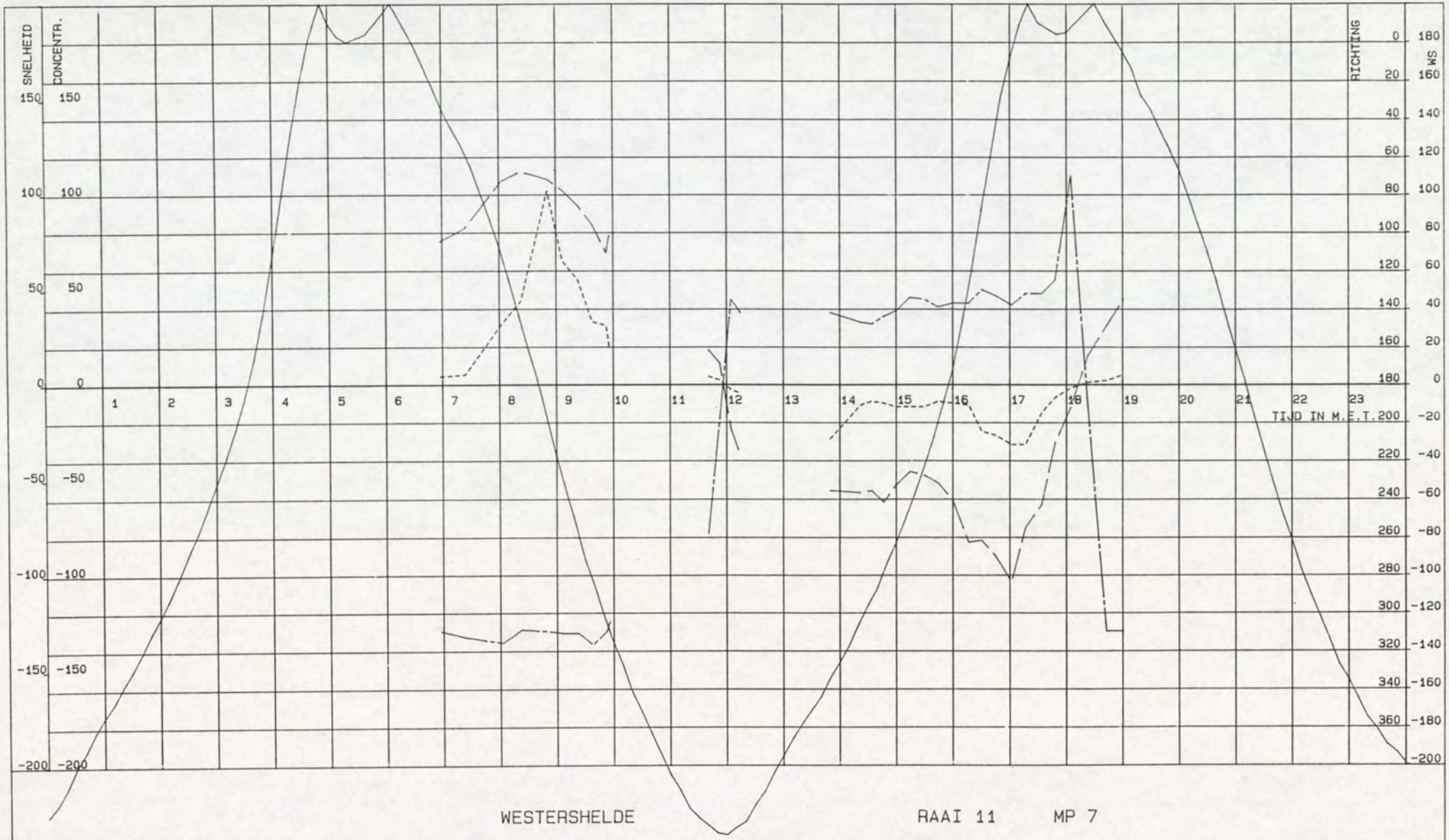

WESTERSHELDE RAAI 11 MP 7

_____ GETIJLIJN VLIS .cm. — — — . SNELHEID.cm/s. ---------- CONCENTRATIE.mg/l. _____ . _____ RICHTING.deg.

VAARTUIG : SIERIX
KASTNR. : 102.3.5-03
VISNR. : 102.3.3-01

POSITIE.X. : 26831
POSITIE.Y. : 385461

CYCLUSTIJD : 120
MIDD.TIJD : 120

DATUM : 22-03-1995
STARTTIJD : 06 u 50
EINDTIJD : 19 u 22

AFSTAND TOT BODEM: 300 CM

RIJKSWATERSTAAT
DIRECTIE ZEELAND
MEETDIENST

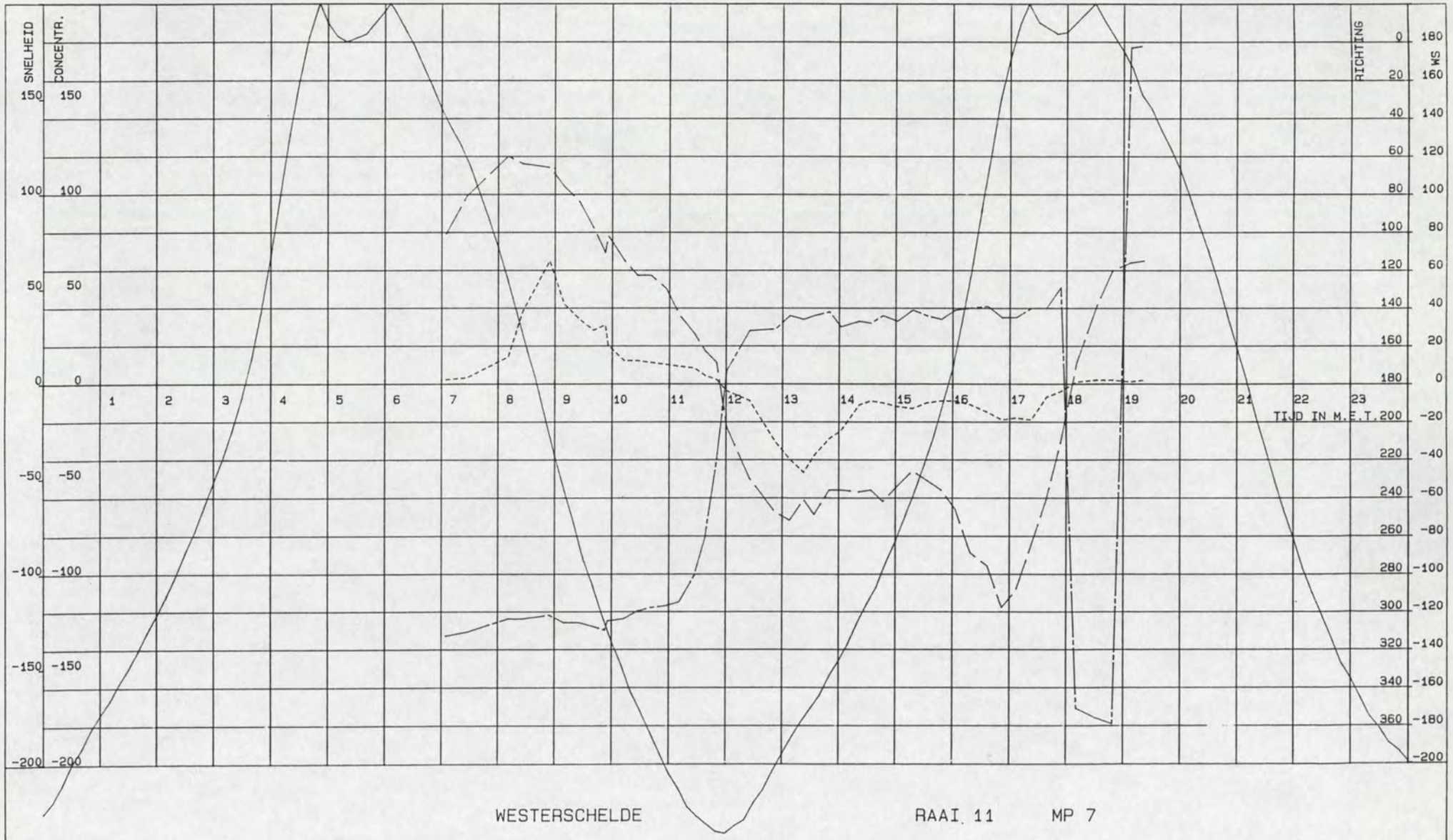

WESTERSCHELDE RAAI 11 MP 7

GETIJLIJN VLIS .cm. . SNELHEID.cm/s. CONCENTRATIE.mg/l. RICHTING.deg.

VAARTUIG : SIERIX
KASTNR. : 102.3.5-03
VISNR. : 102.3.3-01

POSITIE.X. : 26831
POSITIE.Y. : 385461

CYCLUSTIJD : 120
MIDD.TIJD : 120

DATUM : 22-03-1995
STARTTIJD : 06 u 50
EINDTIJD : 19 u 22

AFSTAND TOT OPP. : 200 CM

RIJKSWATERSTAAT
DIRECTIE ZEELAND
MEETDIENST

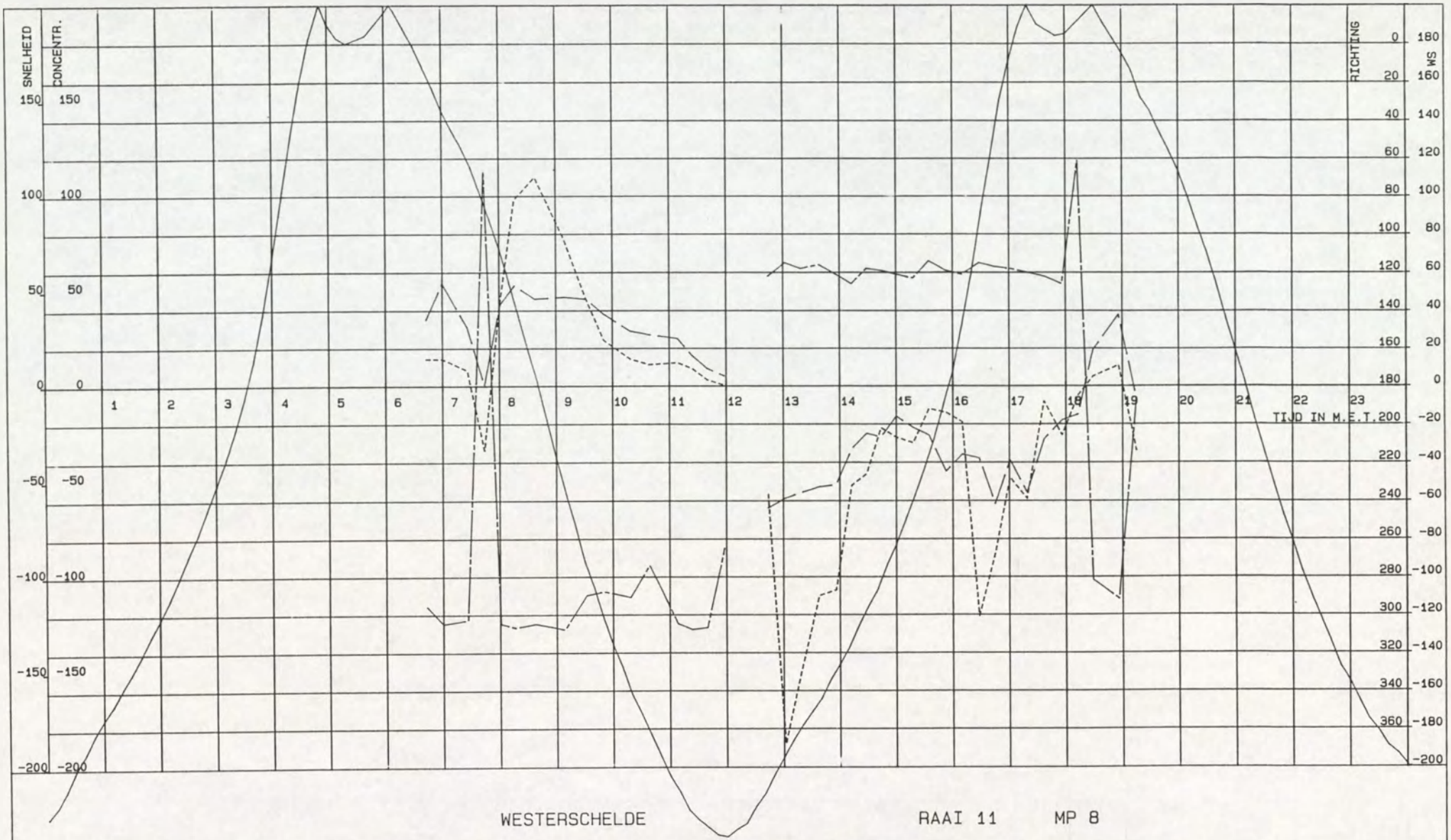

WESTERSCHELDE RAAI 11 MP 8

GETIJLIJN VLIS .cm. . SNELHEID.cm/s. CONCENTRATIE.mg/l. RICHTING.deg.

VAARTUIG : LODYCKE RUW
KASTNR. : 102.3.5-06
VISNR. : 102.3.3-07

POSITIE.X. : 26985
POSITIE.Y. : 385740

CYCLUSTIJD : 120
MIDD.TIJD : 120

DATUM : 22-03-1995
STARTTIJD : 06 u 43
EINDTIJD : 19 u 26

AFSTAND TOT BODEM: 50 CM

RIJKSWATERSTAAT
DIRECTIE ZEELAND
MEETDIENST

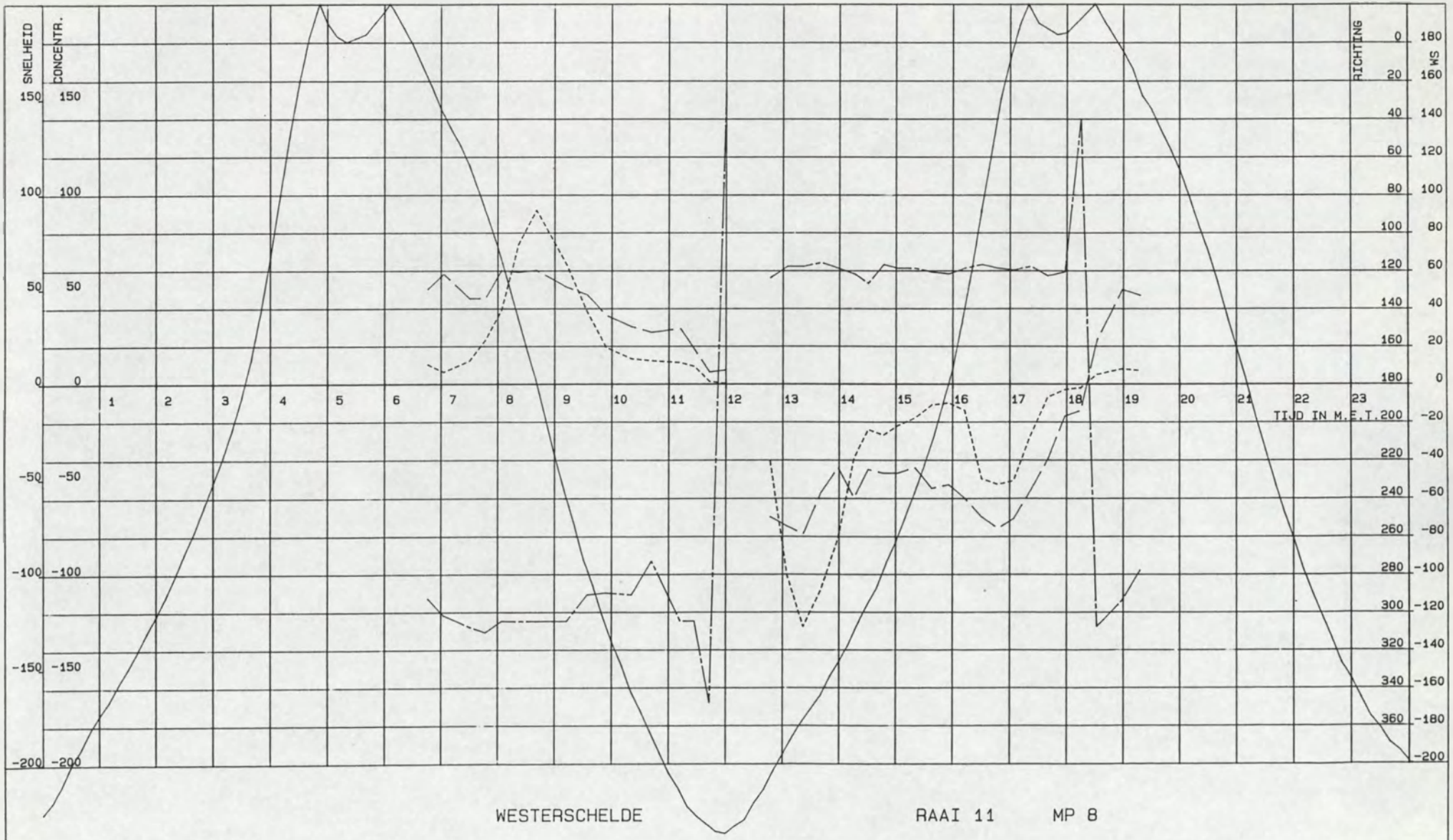

VAARTUIG : LODYCKE RUM
KASTNR. : 102.3.5-06
VISNR. : 102.3.3-07

POSITIE.X. : 28985
POSITIE.Y. : 385740

CYCLUSTIJD : 120
MIDD.TIJD : 120

DATUM : 22-03-1995
STARTTIJD : 06 u 43
EINDTIJD : 19 u 26

AFSTAND TOT BODEM: 100 CM

RIJKSWATERSTAAT
DIRECTIE ZEELAND
MEETDIENST



VAARTUIG : LODYCKE RUW
KASTNR. : 102.3.5-06
VISNR. : 102.3.3-07

POSITIE.X. : 26985
POSITIE.Y. : 385740

CYCLUSTIJD : 120
MIDD.TIJD : 120

DATUM : 22-03-1995
STARTTIJD : 06 u 43
EINDTIJD : 19 u 26

AFSTAND TOT BODEM: 300 CM

RIJKSWATERSTAAT
DIRECTIE ZEELAND
MEETDIENST

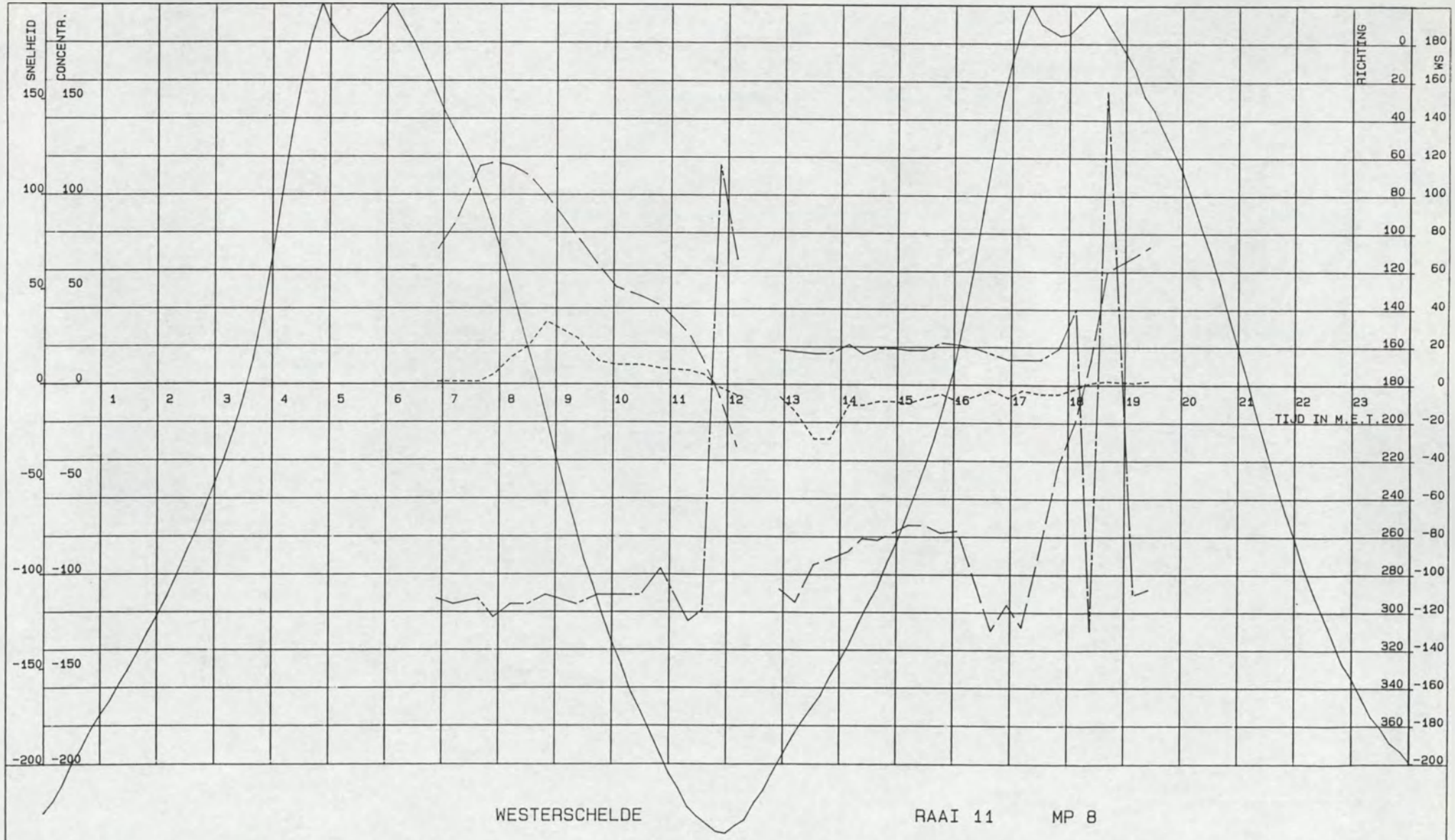

WESTERSCHELDE RAAI 11 MP 8

_____ GETIJLIJN VLIS .cm. ____ ____ . SNELHEID.cm/s. ---------- CONCENTRATIE.mg/l. _____ ___ RICHTING.deg.

VAARTUIG : LODYCKE RUW
KASTNR. : 102.3.5-06
VISNR. : 102.3.3-07

POSITIE.X. : 26985
POSITIE.Y. : 385740

CYCLUSTIJD : 120
MIDD.TIJD : 120

DATUM : 22-03-1995
STARTTIJD : 06 u 43
EINDTIJD : 19 u 26

AFSTAND TOT OPP. : 200 CM

RIJKSWATERSTAAT
DIRECTIE ZEELAND
MEETDIENST

23. Krommen per meetniveau - zandtransport

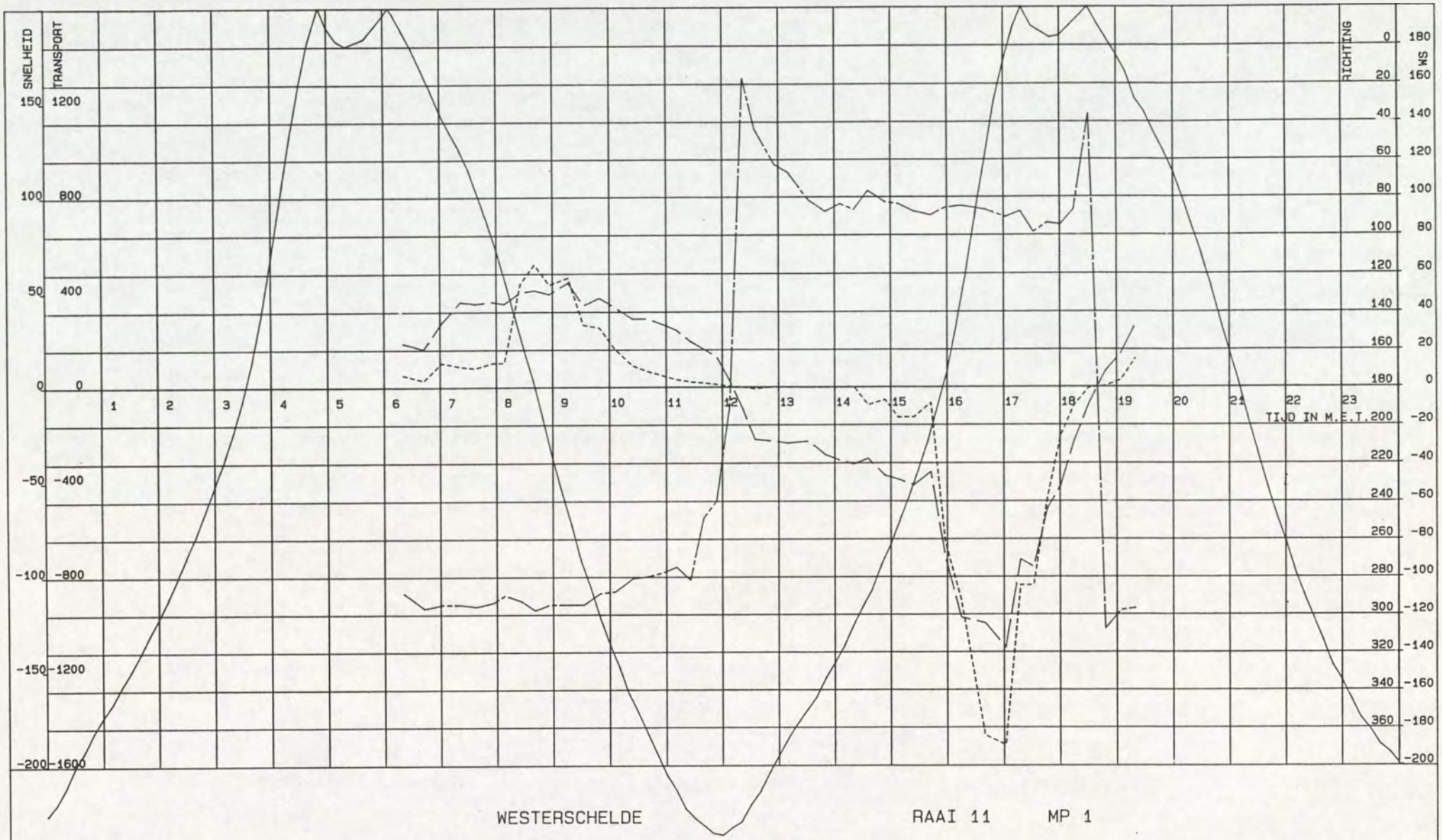

WESTERSCHELDE RAAI 11 MP 1

GETIJLIJN VLIS .cm. . SNELHEID.cm/s. TRANSPORT .g/m2s. RICHTING.deg.

VAARTUIG : STEENVLIET
KASTNR. : 102.3.9-09
VISNR. : 102.3.3-02

POSITIE.X. : 26650
POSITIE.Y. : 381627

CYCLUSTIJD : 120
MIDD.TIJD : 120

DATUM : 22-03-1995
STARTTIJD : 06 u 21
EINDTIJD : 19 u 30

AFSTAND TOT BODEM: 50 CM

RIJKSWATERSTAAT
DIRECTIE ZEELAND
MEETDIENST

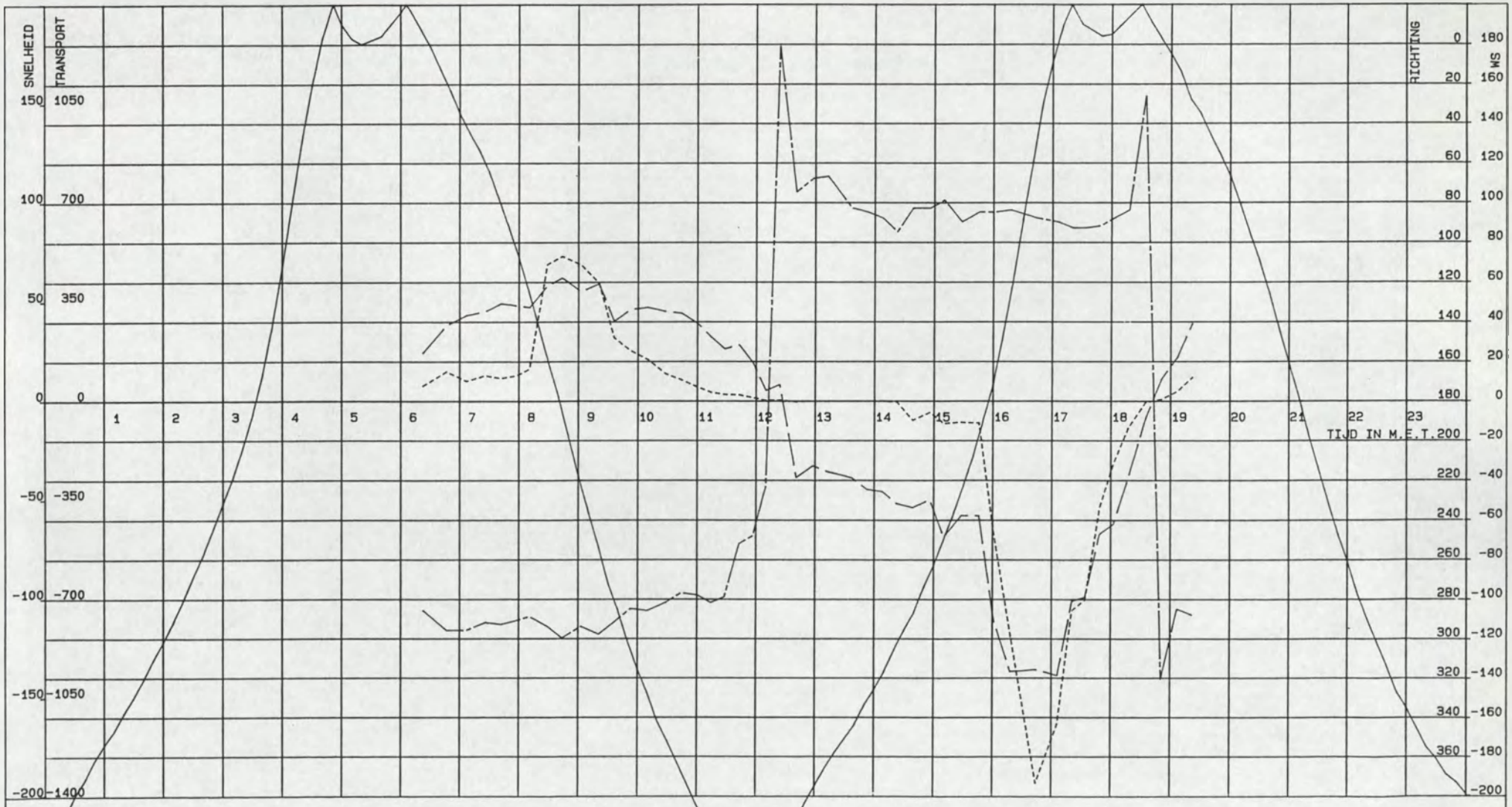

WESTERSCHELDE RAAI 11 MP 1

_____ GETIJLIJN VLIS .cm. — — — . SNELHEID.cm/s. ---------- TRANSPORT .g/m2s. _____ . _ . _ RICHTING.deg.

VAARTUIG : STEENVLIET
KASTNR. : 102.3.5-09
VISNR. : 102.3.3-02

POSITIE.X. : 26650
POSITIE.Y. : 381627

CYCLUSTIJD : 120
MIDD.TIJD : 120

DATUM : 22-03-1995
STARTTIJD : 06 u 21
EINDTIJD : 19 u 30

AFSTAND TOT BODEM: 100 CM

RIJKSWATERSTAAT
DIRECTIE ZEELAND
MEETDIENST

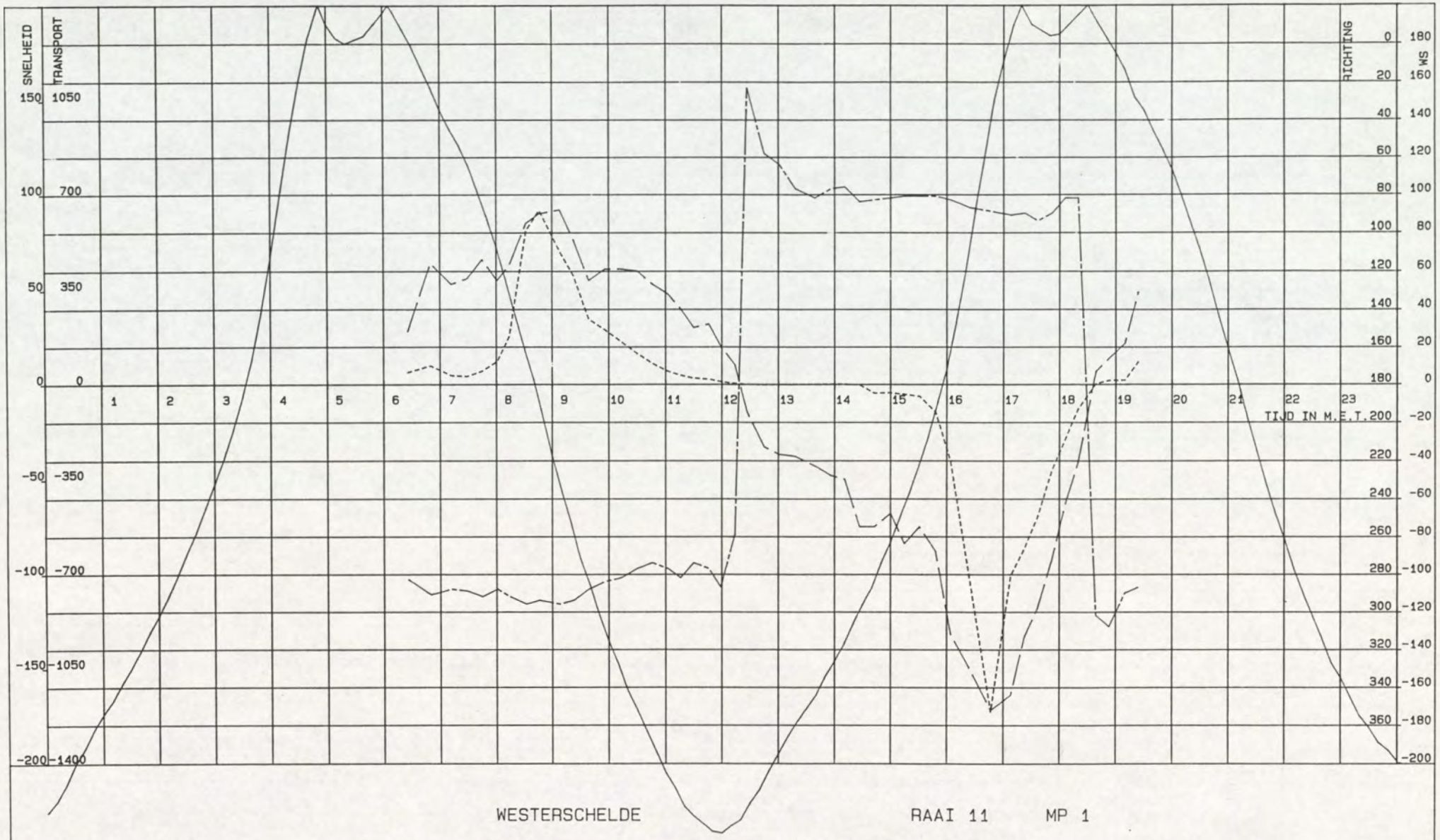

WESTERSCHELDE RAAI 11 MP 1

GETIJLIJN VLIS .cm. . SNELHEID.cm/s. TRANSPORT .g/m2s. RICHTING.deg.

VAARTUIG : STEENVLIET
KASTNR. : 102.3.5-09
VISNR. : 102.3.3-02

POSITIE.X. : 26650
POSITIE.Y. : 381627

CYCLUSTIJD : 120
MIDD.TIJD : 120

DATUM : 22-03-1995
STARTTIJD : 06 u 21
EINDTIJD : 19 u 30

AFSTAND TOT BODEM: 300 CM

RIJKSWATERSTAAT
DIRECTIE ZEELAND
MEETDIENST

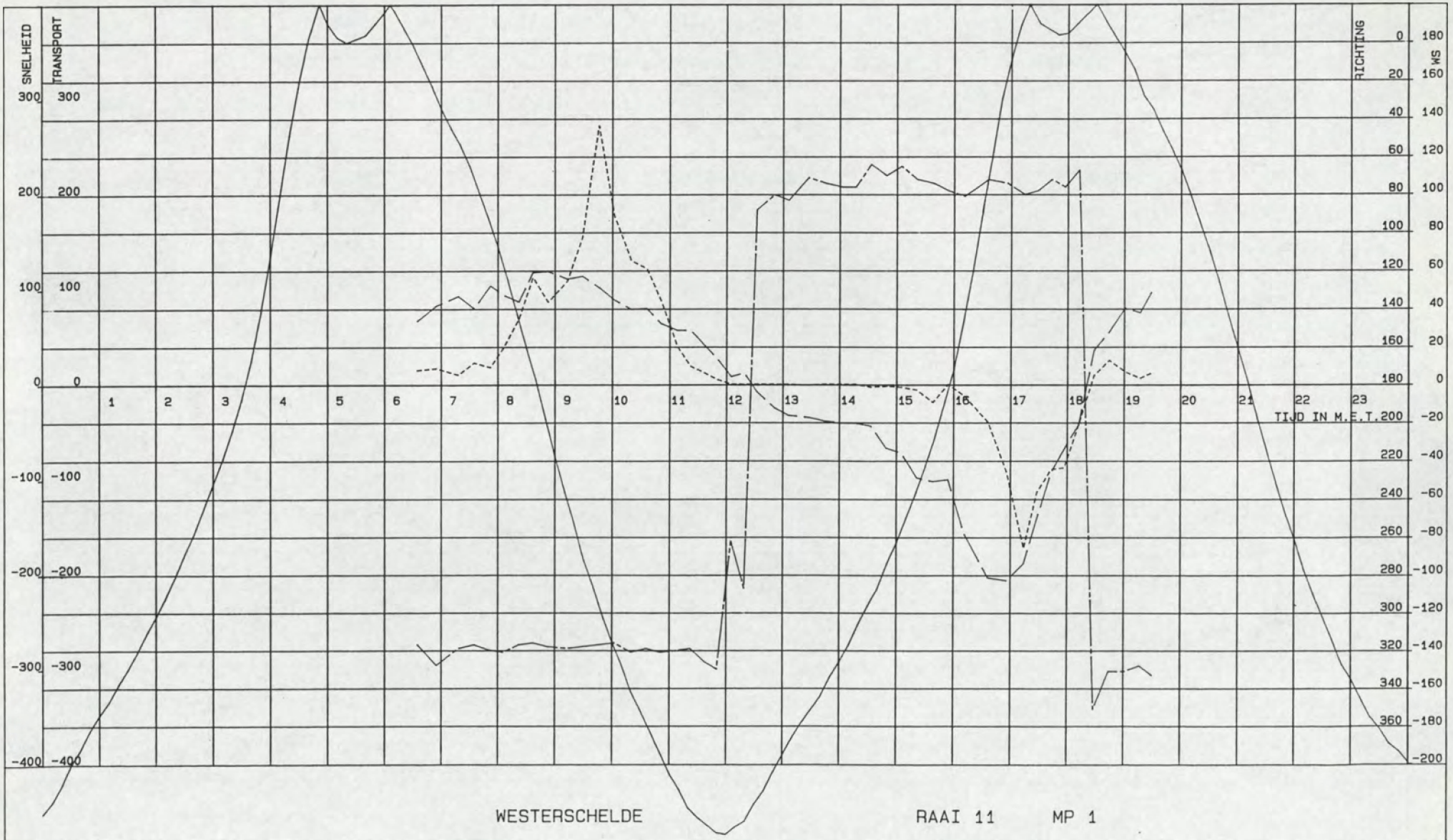

WESTERSCHELDE RAAI 11 MP 1

GETIJLIJN VLIS .cm. . SNELHEID.cm/s. . TRANSPORT .g/m2s. RICHTING.deg.

VAARTUIG : STEENVLIET
KASTNR. : 102.3.5-09
VISNR. : 102.3.3-02

POSITIE.X. : 26650
POSITIE.Y. : 381627

CYCLUSTIJD : 120
MIDD.TIJD : 120

DATUM : 22-03-1995
STARTTIJD : 06 u 21
EINDTIJD : 19 u 30

AFSTAND TOT OPP. : 200 CM

RIJKSWATERSTAAT
DIRECTIE ZEELAND
MEETDIENST

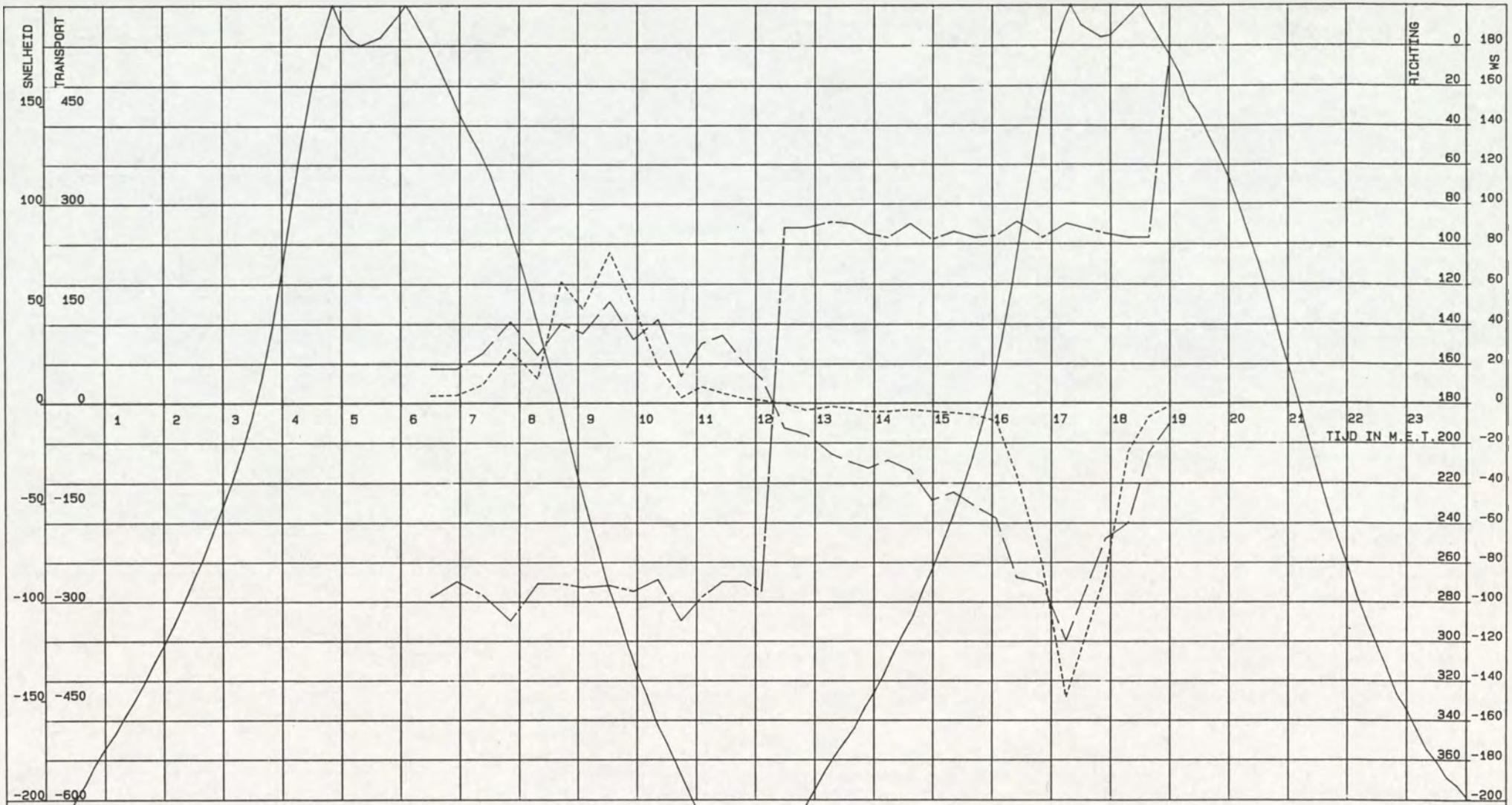

WESTERSCHELDE RAAI 11 MP 2

GETIJLIJN VLIS .cm. . SNELHEID.cm/s. TRANSPORT .g/m2s. RICHTING.deg.

VAARTUIG : PLUIMPOT
KASTNR. : 102.3.5-05
VISNR. : 102.3.3-09

POSITIE.X. : 26685
POSITIE.Y. : 382256

CYCLUSTIJD : 120
MIDD.TIJD : 120

DATUM : 22-03-1995
STARTTIJD : 06 u 31
EINDTIJD : 19 u 15

AFSTAND TOT BODEM: 50 CM

RIJKSWATERSTAAT
DIRECTIE ZEELAND
MEETDIENST

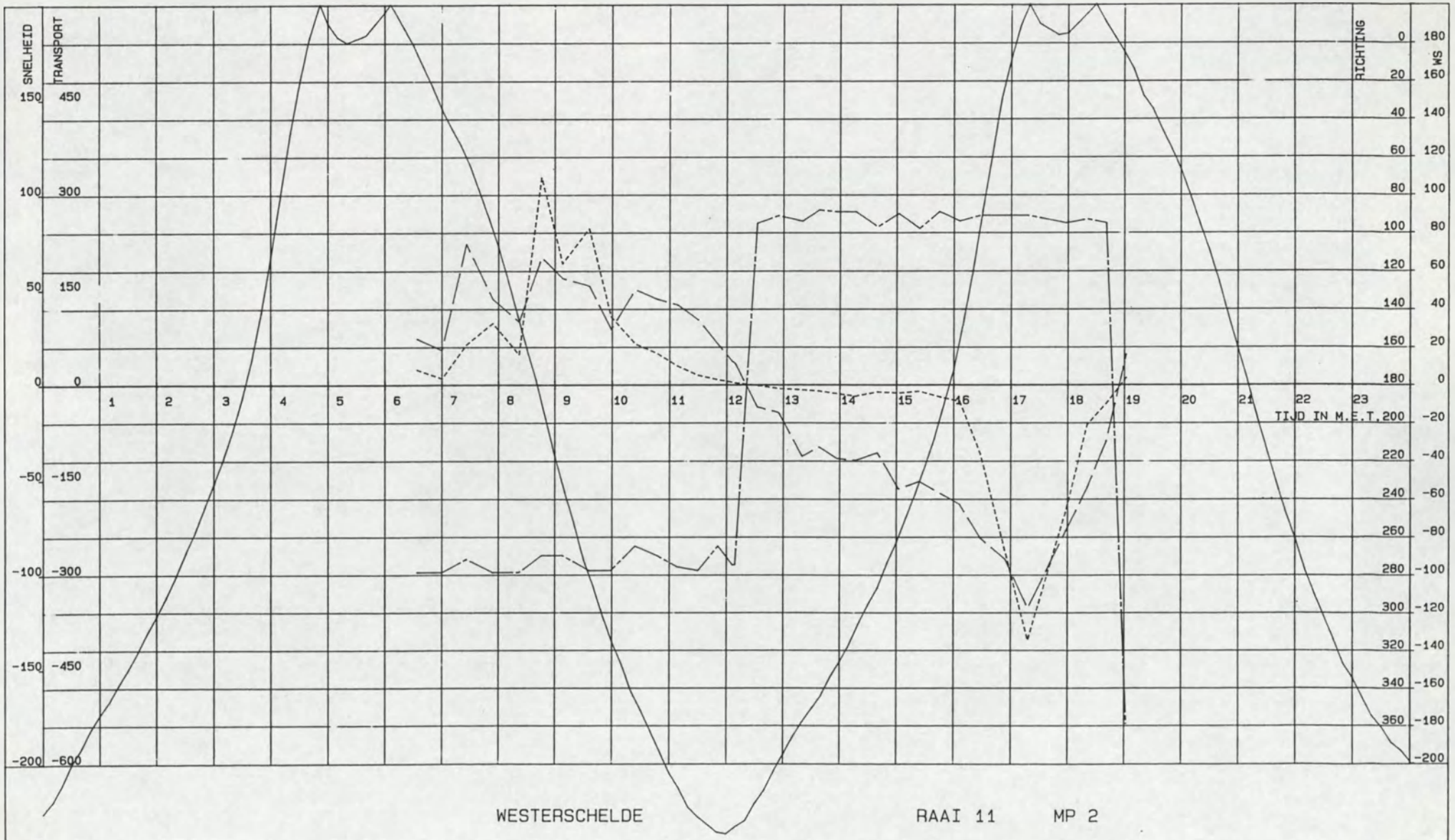

WESTERSCHELDE RAAI 11 MP 2

_____ GETIJLIJN TERN .cm. _ _ _ _ . SNELHEID.cm/s. ---------- . TRANSPORT .g/m2s. _____ . _ _ RICHTING.deg.

VAARTUIG : PLUIMPOT
KASTNR. : 102.3.5-05
VISNR. : 102.3.3-09

POSITIE.X. : 26685
POSITIE.Y. : 382256

CYCLUSTIJD : 120
MIDD.TIJD : 120

DATUM : 22-03-1995
STARTTIJD : 06 u 31
EINDTIJD : 19 u 15

AFSTAND TOT BODEM: 100 CM

RIJKSWATERSTAAT
DIRECTIE ZEELAND
MEETDIENST

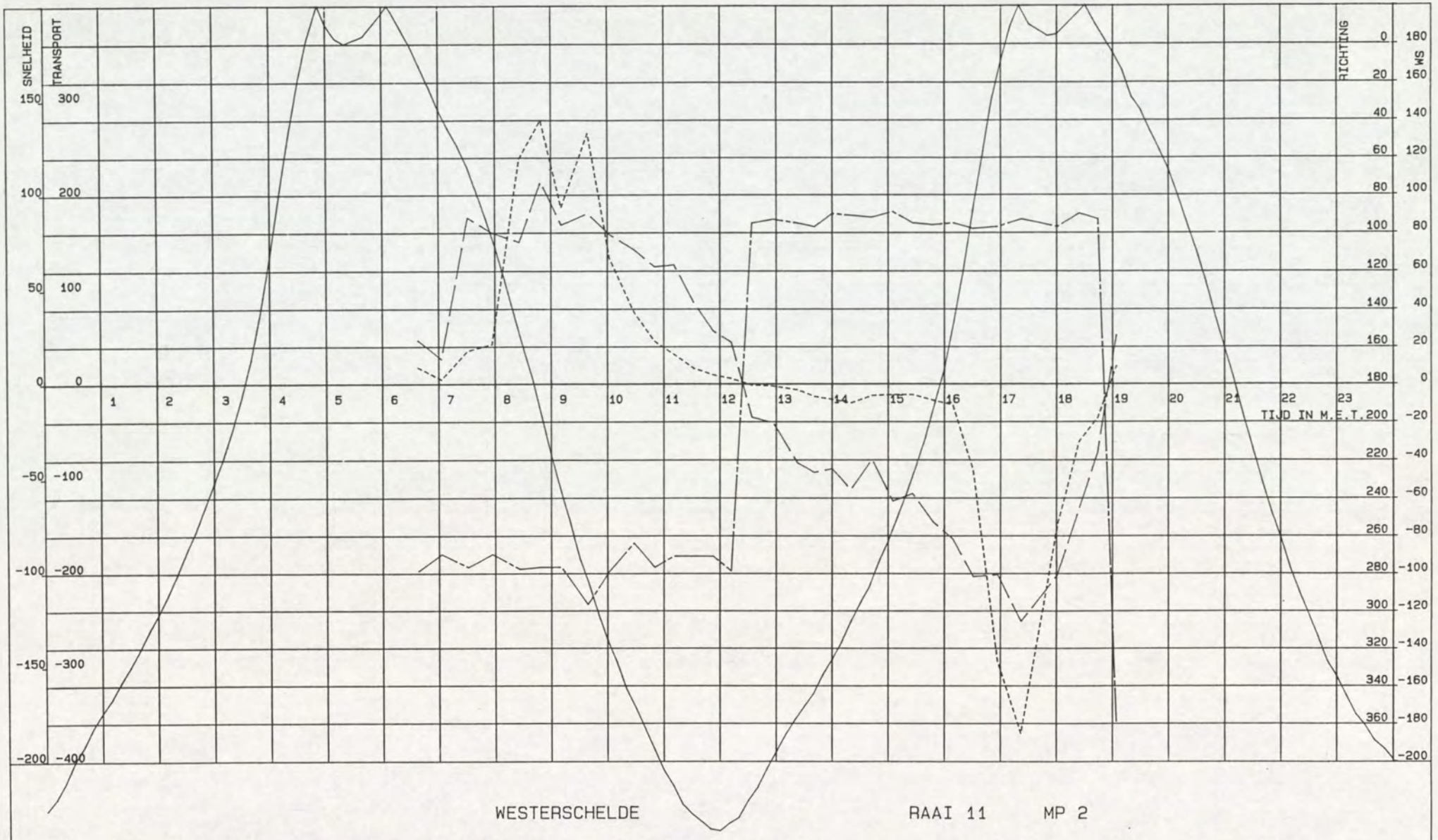

WESTERSCHELDE RAAI 11 MP 2

_____ GETIJLIJN VLIS .cm. ____ ____ . SNELHEID.cm/s. ---------- TRANSPORT .g/m2s. _____ . _____ RICHTING.deg.

VAARTUIG : PLUIMPOT
KASTNR. : 102.3.5-05
VISNR. : 102.3.3-09

POSITIE.X. : 26685
POSITIE.Y. : 382256

CYCLUSTIJD : 120
MIDD.TIJD : 120

DATUM : 22-03-1995
STARTTIJD : 06 u 31
EINDTIJD : 19 u 15

AFSTAND TOT BODEM: 300 CM

RIJKSWATERSTAAT
DIRECTIE ZEELAND
MEETDIENST

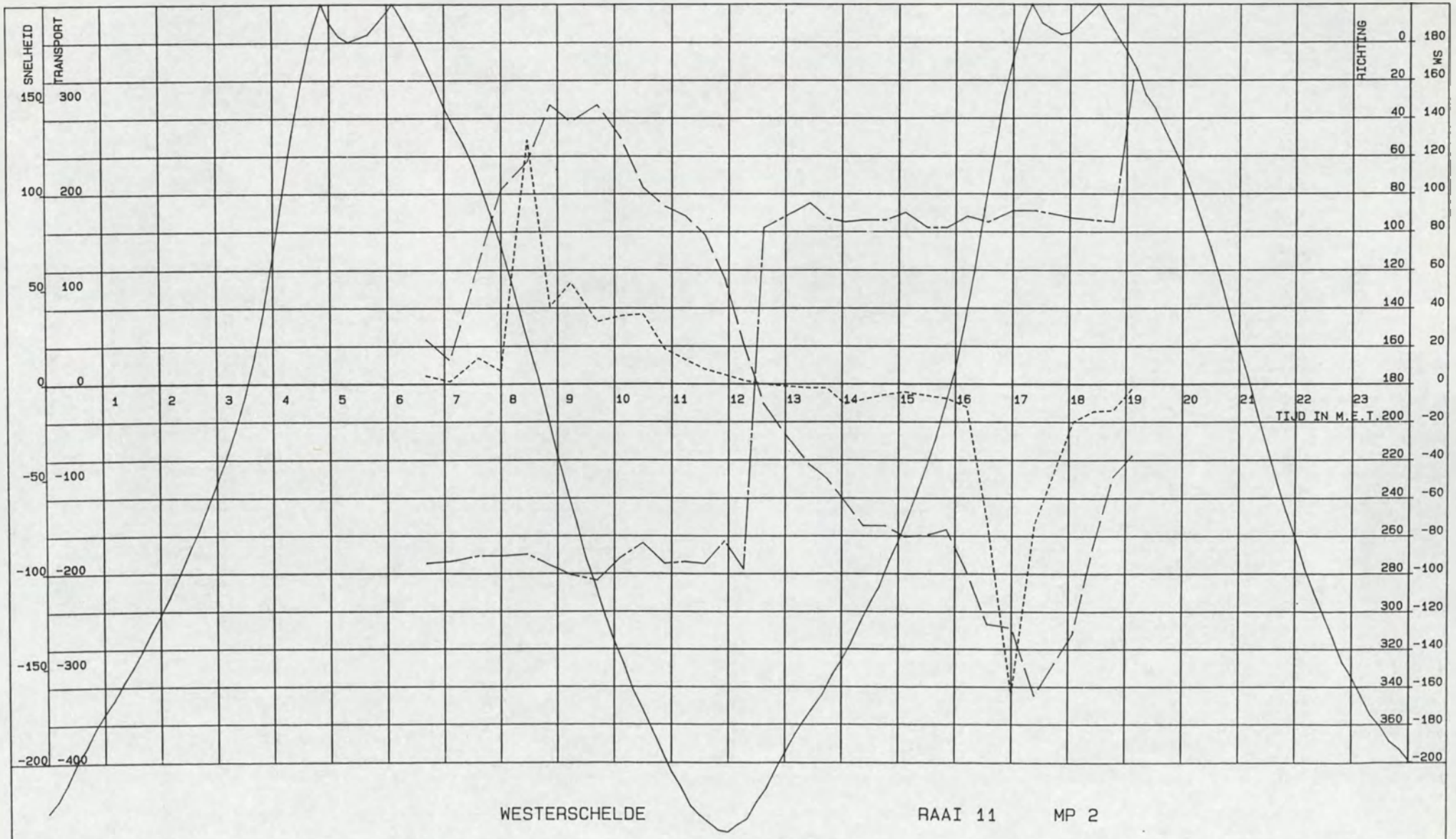

WESTERSCHELDE RAAI 11 MP 2

_____ GETIJLIJN VLIS .cm. _ _ _ _ . SNELHEID.cm/s. ---------- TRANSPORT .g/m2s. _____ _ _ RICHTING.deg.

VAARTUIG : PLUIMPOT
KASTNR. : 102.3.5-05
VISNR. : 102.3.3-09

POSITIE,X. : 26685
POSITIE,Y. : 382256

CYCLUSTIJD : 120
MIDD.TIJD : 120

DATUM : 22-03-1995
STARTTIJD : 08 u 31
EINDTIJD : 19 u 15

AFSTAND TOT BODEM: 600 CM

RIJKSWATERSTAAT
DIRECTIE ZEELAND
MEETDIENST

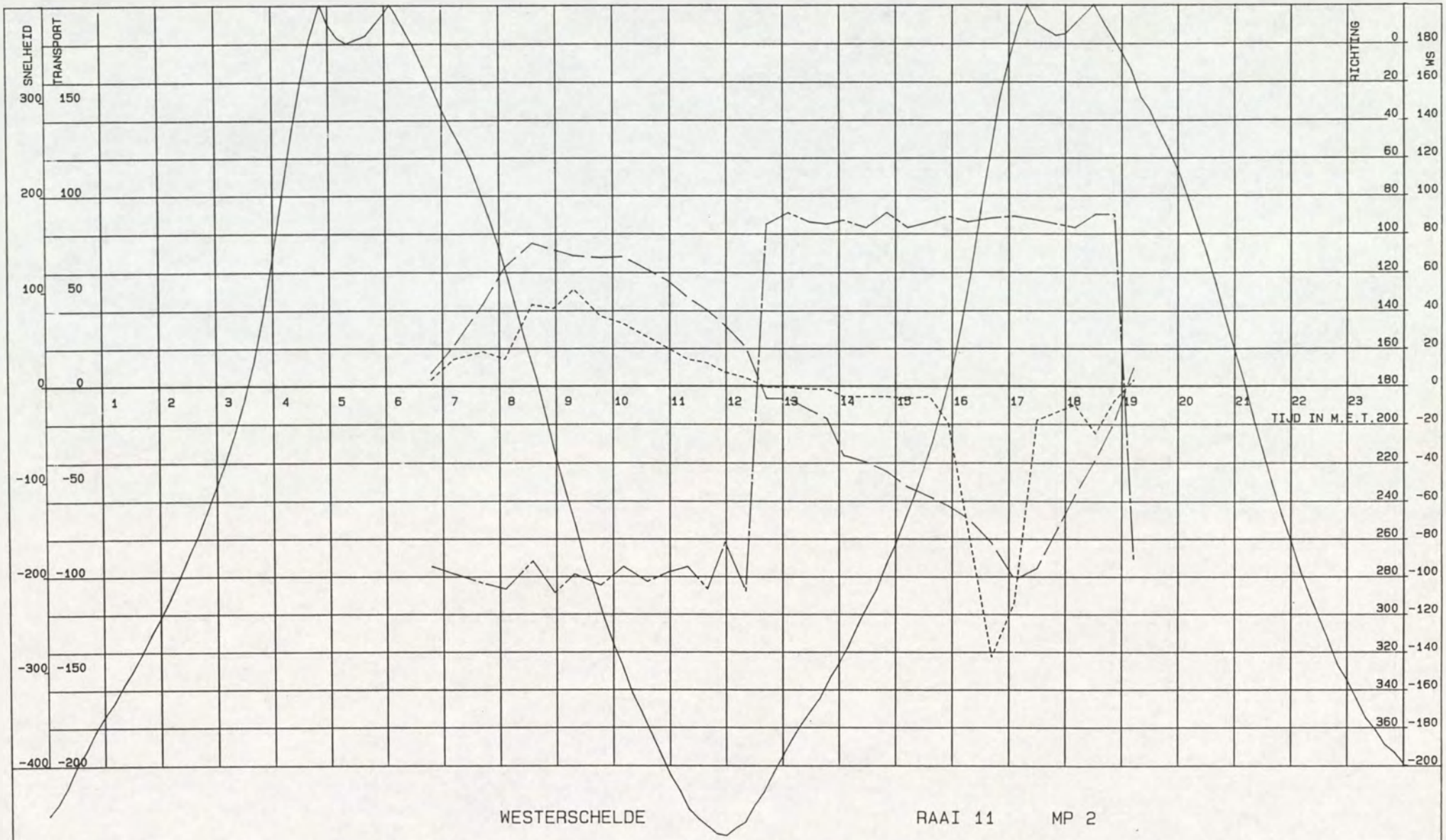

WESTERSCHELDE RAAI 11 MP 2

_____ GETIJLIJN VLIS .cm. _ _ _ _ . SNELHEID.cm/s. ---------- TRANSPORT .g/m2s. _____ _ _ RICHTING.deg.

VAARTUIG : PLUIMPOT
KASTNR. : 102.3.5-05
VISNR. : 102.3.3-09

POSITIE.X. : 26685
POSITIE.Y. : 382256

CYCLUSTIJD : 120
MIDD.TIJD : 120

DATUM : 22-03-1995
STARTTIJD : 06 u 31
EINDTIJD : 19 u 15

AFSTAND TOT OPP. : 800 CM

RIJKSWATERSTAAT
DIRECTIE ZEELAND
MEETDIENST

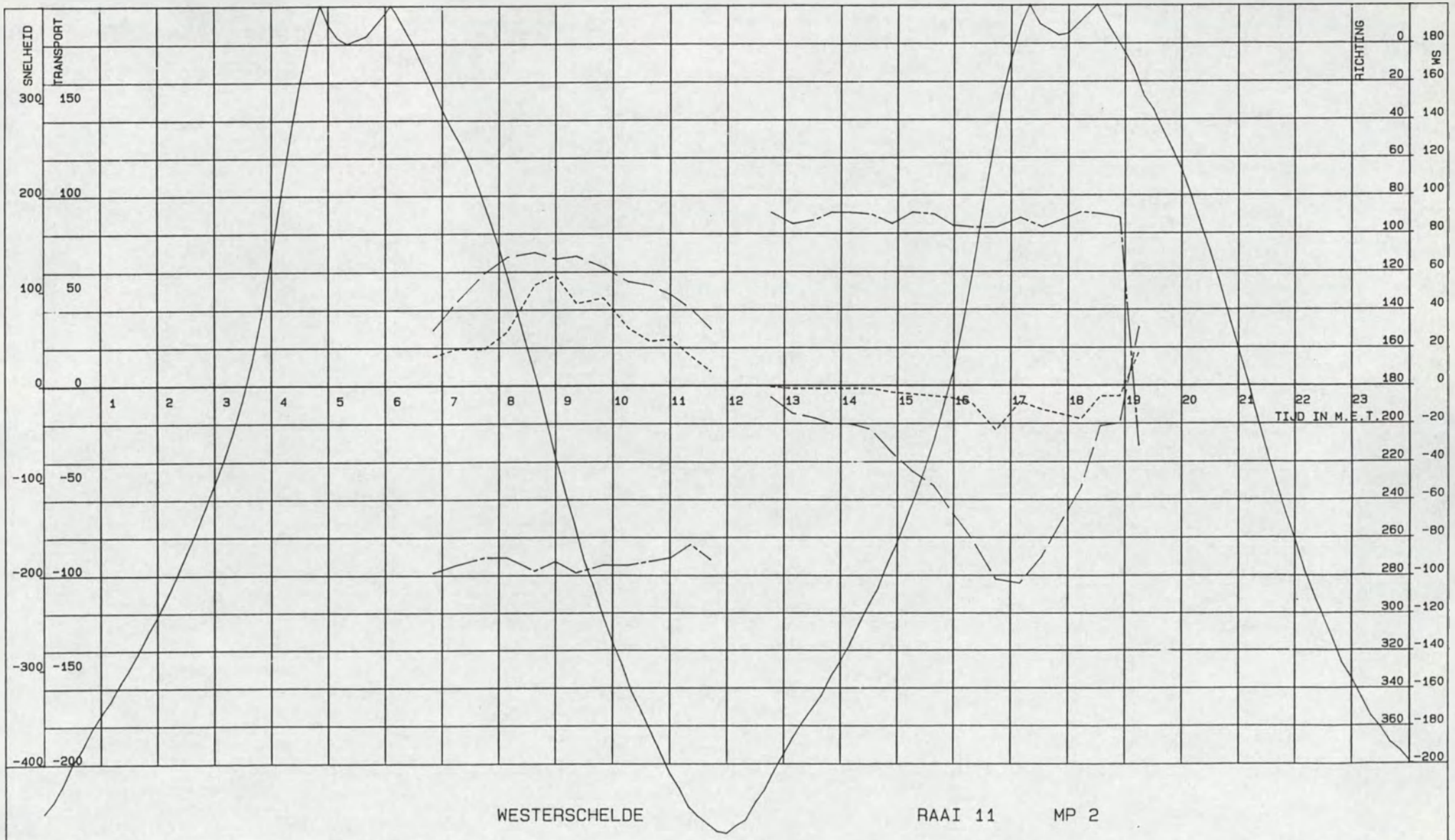

WESTERSCHELDE RAAI 11 MP 2

_____ GETIJLIJN VLIS .cm. _ _ _ _ . SNELHEID.cm/s. ---------- TRANSPORT .g/m2s. _____ _ _ RICHTING.deg.

VAARTUIG : PLUIMPOT
KASTNR. : 102.3.5-05
VISNR. : 102.3.3-09

POSITIE.X. : 26685
POSITIE.Y. : 382256

CYCLUSTIJD : 120
MIDD.TIJD : 120

DATUM : 22-03-1995
STARTTIJD : 06 u 31
EINDTIJD : 19 u 15

AFSTAND TOT OPP. : 200 CM

RIJKSWATERSTAAT
DIRECTIE ZEELAND
MEETDIENST

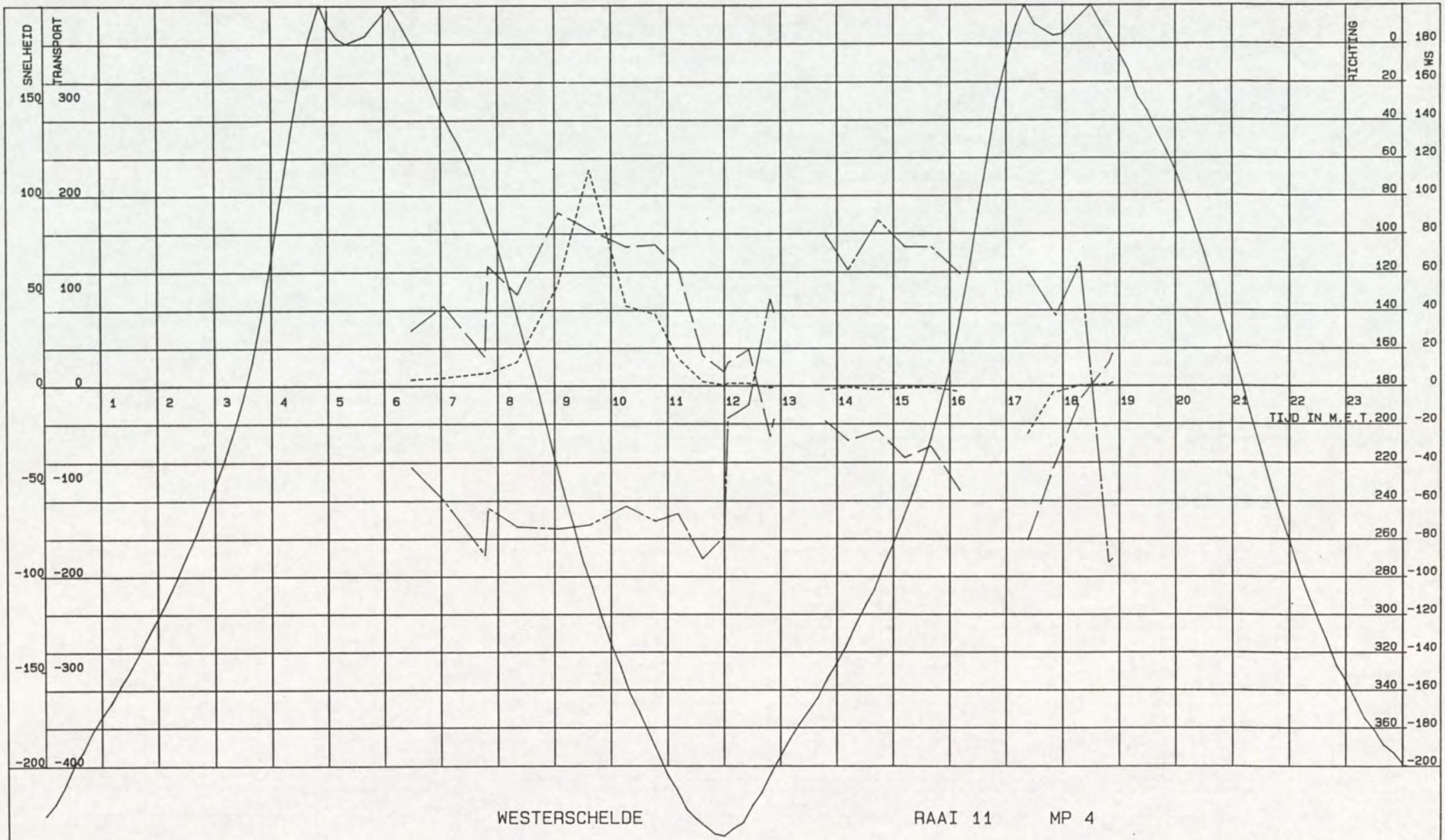

WESTERSCHELDE RAAI 11 MP 4

_____ GETIJLIJN VLIS .cm. _ _ _ _ . SNELHEID.cm/s. ---------- TRANSPORT .g/m2s. _____ . _ _ RICHTING.deg.

VAARTUIG : ARGUS
KASTNR. : 102.3.5-08
VISNR. : 102.3.3-05

POSITIE.X. : 26761
POSITIE.Y. : 383669

CYCLUSTIJD : 120
MIDD.TIJD : 120

DATUM : 22-03-1995
STARTTIJD : 06 u 29
EINDTIJD : 19 u 18

AFSTAND TOT BODEM: 50 CM

RIJKSWATERSTAAT
DIRECTIE ZEELAND
MEETDIENST

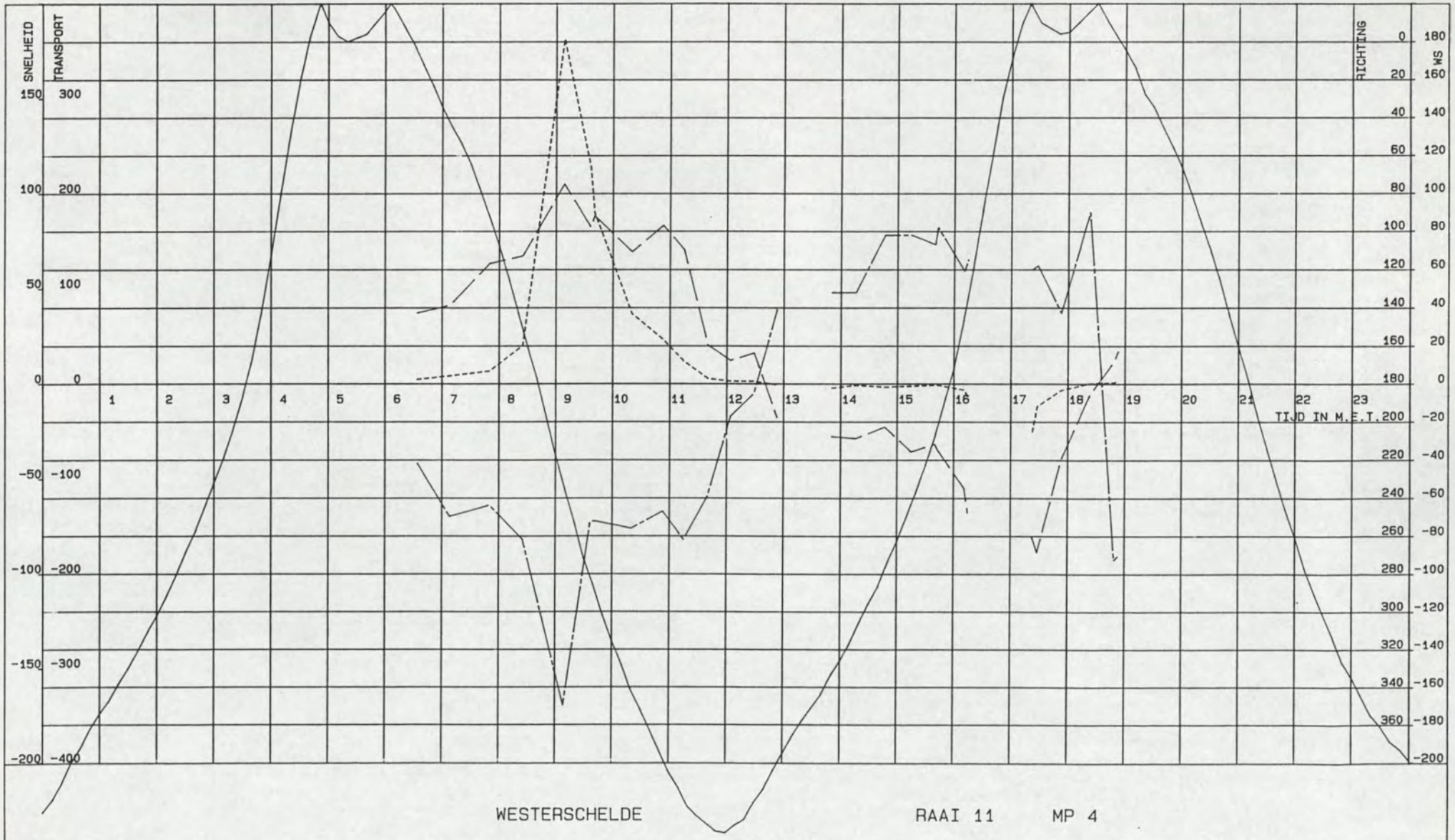

WESTERSCHELDE RAAI 11 MP 4

GETIJLIJN VLIS .cm. . SNELHEID.cm/s. TRANSPORT .g/m2s. RICHTING.deg.

VAARTUIG : ARGUS
KASTNR. : 102.3.5-08
VISNR. : 102.3.3-05

POSITIE.X. : 26761
POSITIE.Y. : 383669

CYCLUSTIJD : 120
MIDD.TIJD : 120

DATUM : 22-03-1995
STARTTIJD : 06 u 29
EINDTIJD : 19 u 18

AFSTAND TOT BODEM: 100 CM

RIJKSWATERSTAAT
DIRECTIE ZEELAND
MEETDIENST

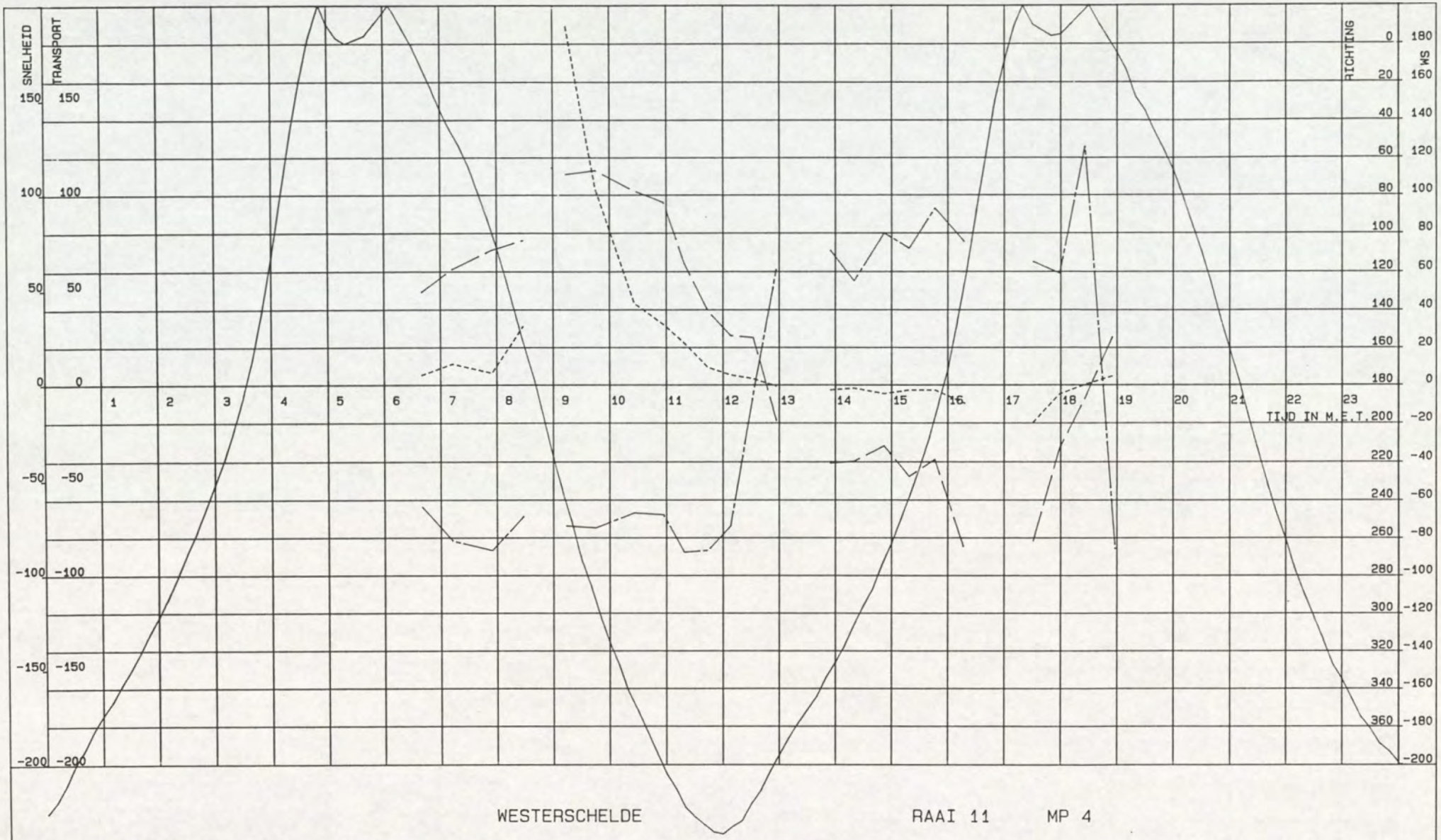

WESTERSCHELDE RAAI 11 MP 4

_____ GETIJLIJN VLIS .cm. ____ ____ . SNELHEID.cm/s. ---------- TRANSPORT .g/m2s. _____ _ ____ RICHTING.deg.

VAARTUIG : ARGUS
KASTNR. : 102.3.5-08
VISNR. : 102.3.3-05

POSITIE.X. : 26761
POSITIE.Y. : 383669

CYCLUSTIJD : 120
MIDD.TIJD : 120

DATUM : 22-03-1995
STARTTIJD : 06 u 29
EINDTIJD : 19 u 18

AFSTAND TOT BODEM: 300 CM

RIJKSWATERSTAAT
DIRECTIE ZEELAND
MEETDIENST

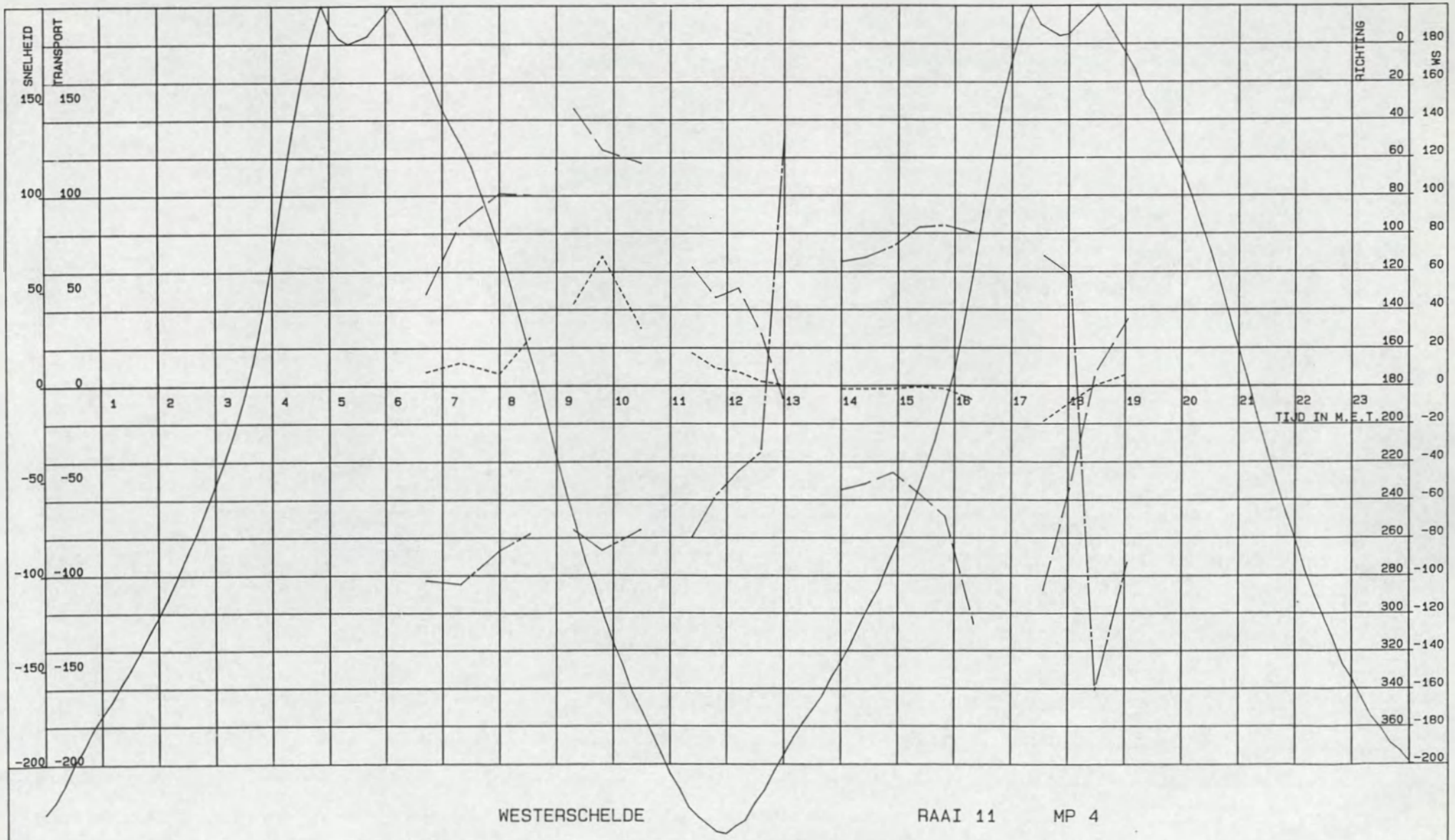

WESTERSCHELDE RAAI 11 MP 4

_____ GETIJLIJN VLIS .cm. _ _ _ _ . SNELHEID.cm/s. ---------- TRANSPORT .g/m2s. _____ _ _ RICHTING.deg.

VAARTUIG : ARGUS
KASTNR. : 102.3.5-08
VISNR. : 102.3.3-05

POSITIE.X. : 26761
POSITIE.Y. : 383669

CYCLUSTIJD : 120
MIDD.TIJD : 120

DATUM : 22-03-1995
STARTTIJD : 06 u 29
EINDTIJD : 19 u 18

AFSTAND TOT BODEM: 800 CM

RIJKSWATERSTAAT
DIRECTIE ZEELAND
MEETDIENST

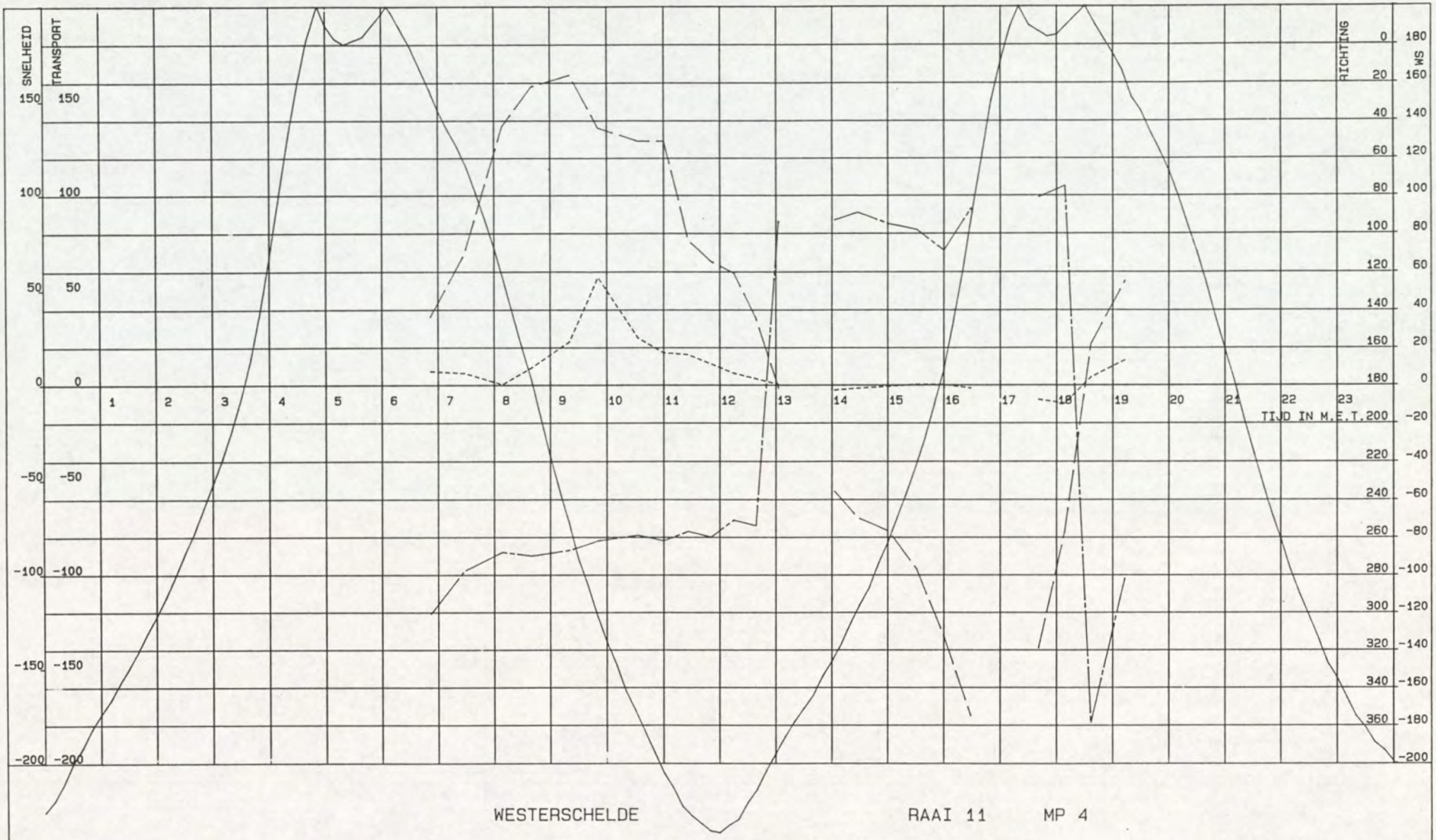

WESTERSCHELDE RAAI 11 MP 4

_____ GETIJLIJN VLIS .cm. ____ ____ . SNELHEID.cm/s. ---------- TRANSPORT .g/m2s. _____ . ____ RICHTING.deg.

VAARTUIG : ARGUS
KASTNR. : 102.3.5-08
VISNR. : 102.3.3-05

POSITIE.X. : 26761
POSITIE.Y. : 383669

CYCLUSTIJD : 120
MIDD.TIJD : 120

DATUM : 22-03-1995
STARTTIJD : 06 u 29
EINDTIJD : 19 u 18

AFSTAND TOT OPP. : 800 CM

RIJKSWATERSTAAT
DIRECTIE ZEELAND
MEETDIENST

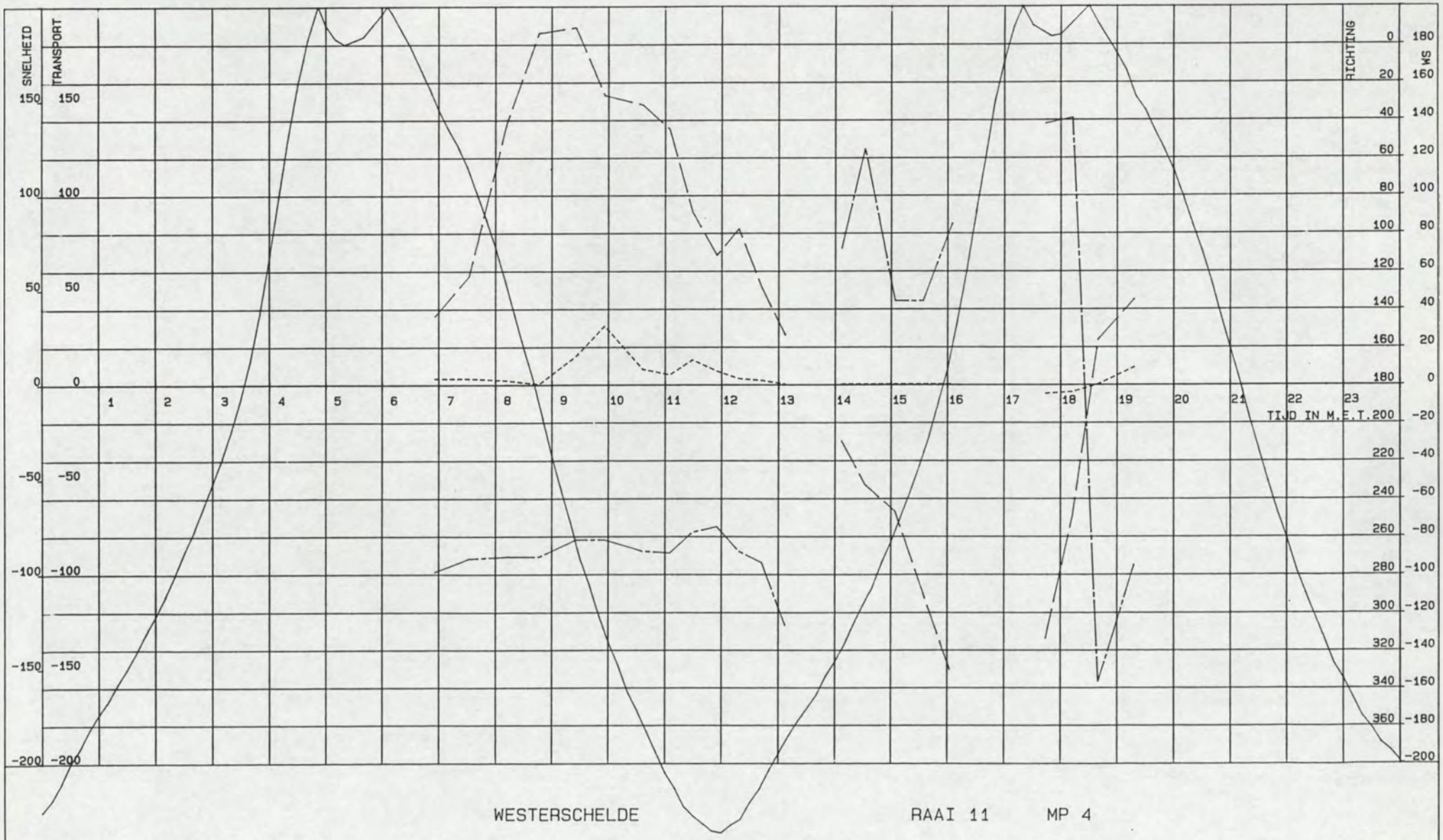

WESTERSCHELDE RAAI 11 MP 4

GETIJLIJN VLIS .cm. . SNELHEID.cm/s. TRANSPORT .g/m2s. RICHTING.deg.

VAARTUIG : ARGUS
KASTNR. : 102.3.5-08
VISNR. : 102.3.3-05

POSITIE.X. : 26761
POSITIE.Y. : 383669

CYCLUSTIJD : 120
MIDD.TIJD : 120

DATUM : 22-03-1995
STARTTIJD : 06 u 29
EINDTIJD : 19 u 18

AFSTAND TOT OPP. : 200 CM

RIJKSWATERSTAAT
DIRECTIE ZEELAND
MEETDIENST



WESTERSCHELDE RAAI 11 MP 5

_____ GETIJLIJN VLIS .cm. — — — . SNELHEID.cm/s. ---------- TRANSPORT .g/m2s. _____ . _____ RICHTING.deg.

VAARTUIG : HOUTVLIET
KASTNR. : 102.3.5-09
VISNR. : 102.3.3-04

POSITIE.X. : 26771
POSITIE.Y. : 384254

CYCLUSTIJD : 120
MIDD.TIJD : 120

DATUM : 22-03-1995
STARTTIJD : 06 u 42
EINDTIJD : 19 u 26

AFSTAND TOT BODEM: 50 CM

RIJKSWATERSTAAT
DIRECTIE ZEELAND
MEETDIENST

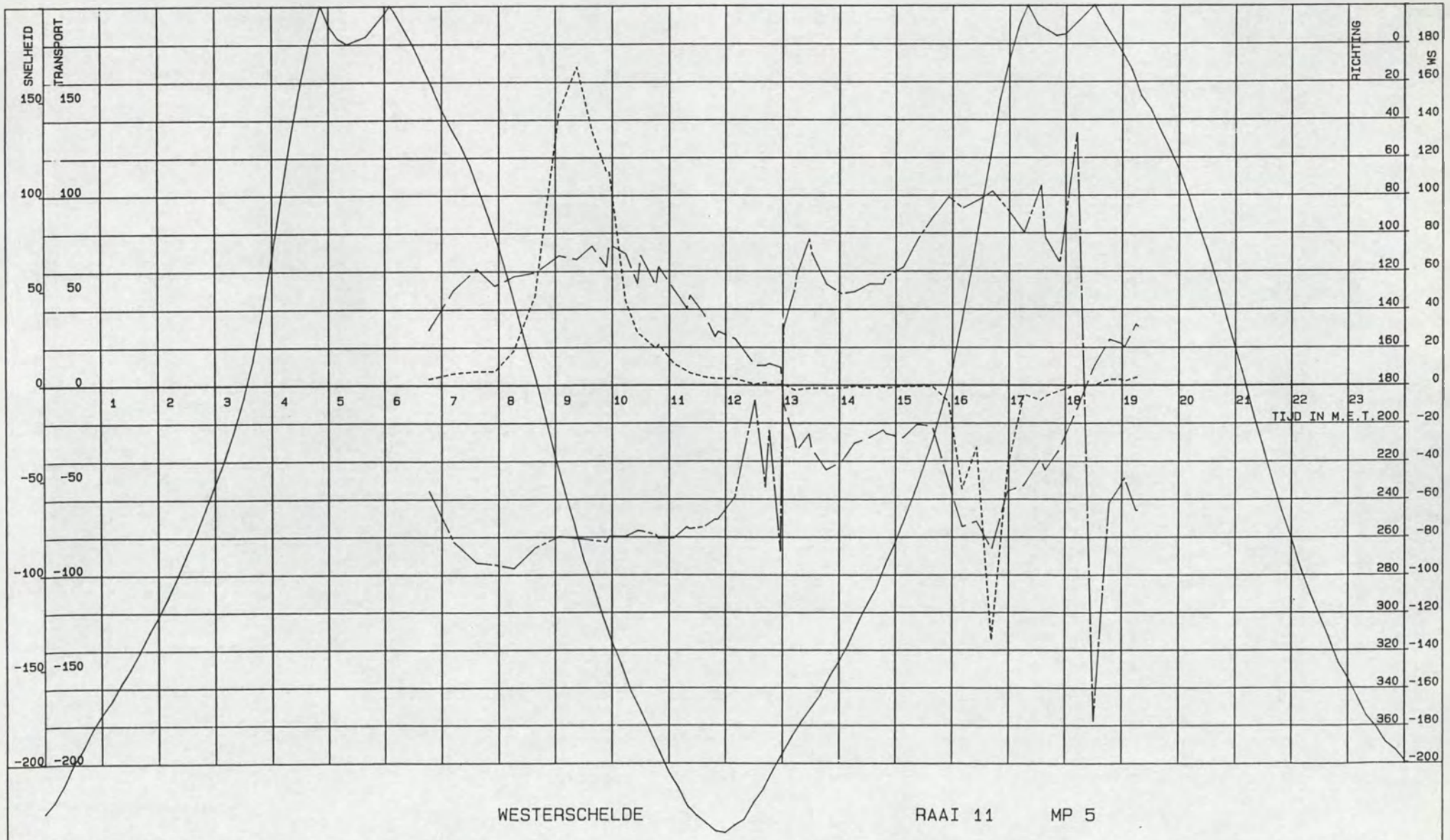

WESTERSCHELDE RAAI 11 MP 5

GETIJLIJN VLIS .cm. . SNELHEID.cm/s. TRANSPORT .g/m2s. RICHTING.deg.

VAARTUIG : HOUTVLIET
KASTNR. : 102.3.5-09
VISNR. : 102.3.3-04

POSITIE.X. : 28771
POSITIE.Y. : 384254

CYCLUSTIJD : 120
MIDD.TIJD : 120

DATUM : 22-03-1995
STARTTIJD : 06 u 42
EINDTIJD : 19 u 26

AFSTAND TOT BODEM: 100 CM

RIJKSWATERSTAAT
DIRECTIE ZEELAND
MEETDIENST

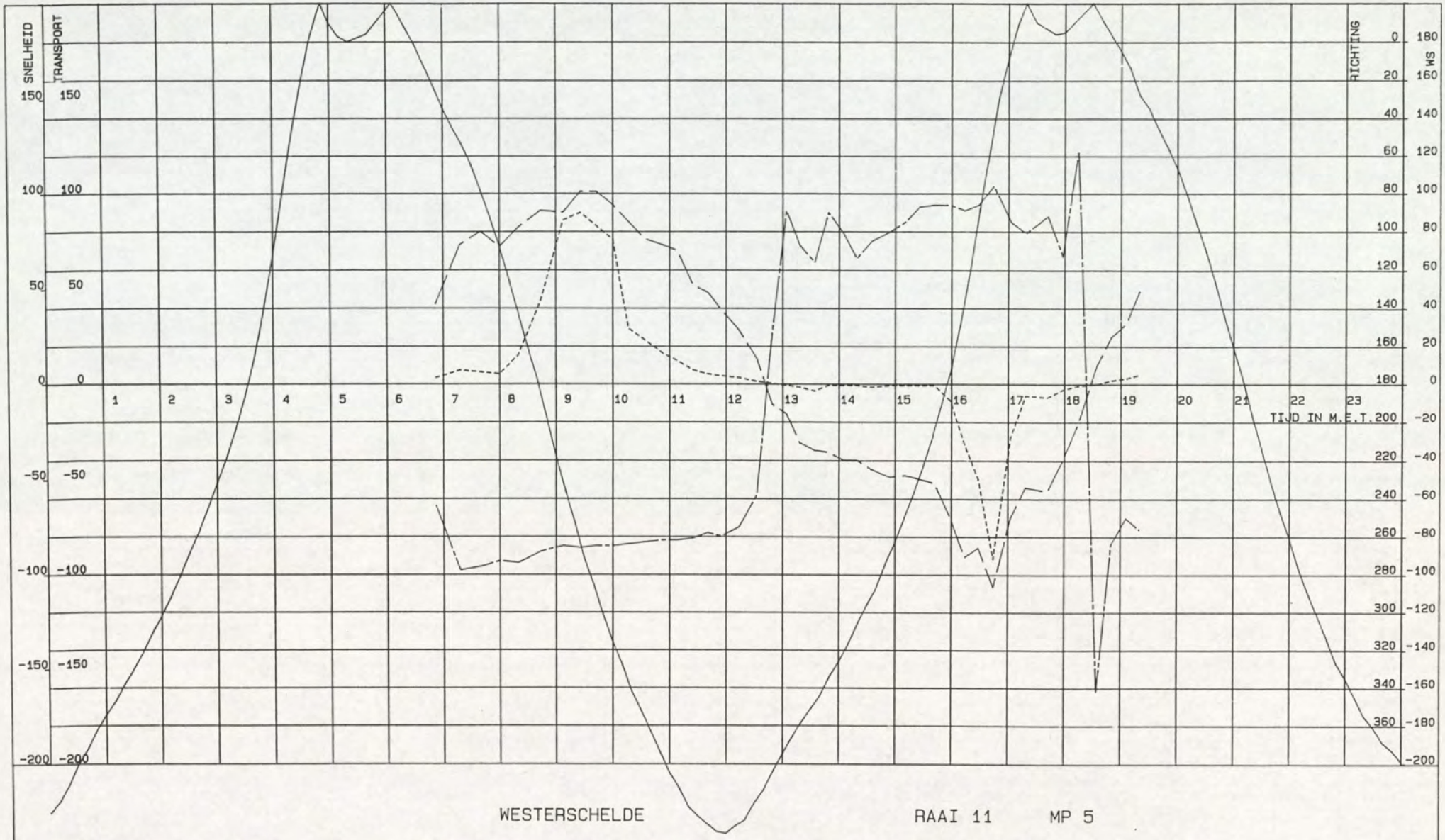

WESTERSCHELDE RAAI 11 MP 5

GETIJLIJN VLIS .cm. . SNELHEID.cm/s. . TRANSPORT .g/m2s. RICHTING.deg.

VAARTUIG : HOUTVLIET
KASTNR. : 102.3.5-09
VISNR. : 102.3.3-04

POSITIE.X. : 26771
POSITIE.Y. : 384254

CYCLUSTIJD : 120
MIDD.TIJD : 120

DATUM : 22-03-1995
STARTTIJD : 06 u 42
EINDTIJD : 19 u 26

AFSTAND TOT BODEM: 300 CM

RIJKSWATERSTAAT
DIRECTIE ZEELAND
MEETDIENST

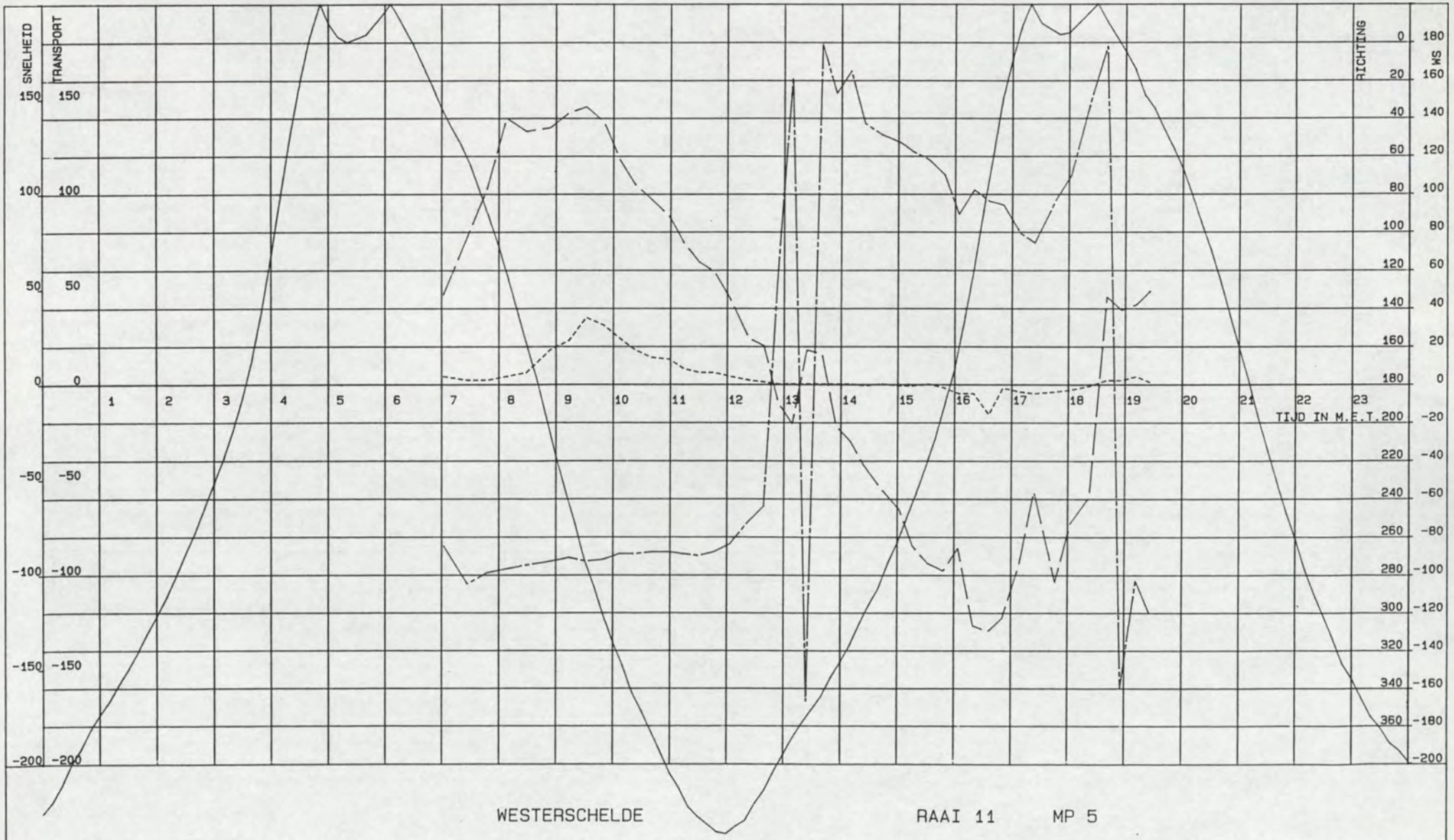

WESTERSCHELDE RAAI 11 MP 5

_____ GETIJLIJN VLIS .cm. — — — . SNELHEID.cm/s. ---------- TRANSPORT .g/m2s. _____.___ RICHTING.deg.

VAARTUIG : HOUTVLIET
KASTNR. : 102.3.5-09
VISNR. : 102.3.3-04

POSITIE.X. : 26771
POSITIE.Y. : 384254

CYCLUSTIJD : 120
MIDD.TIJD : 120

DATUM : 22-03-1995
STARTTIJD : 06 u 42
EINDTIJD : 19 u 26

AFSTAND TOT OPP. : 200 CM

RIJKSWATERSTAAT
DIRECTIE ZEELAND
MEETDIENST

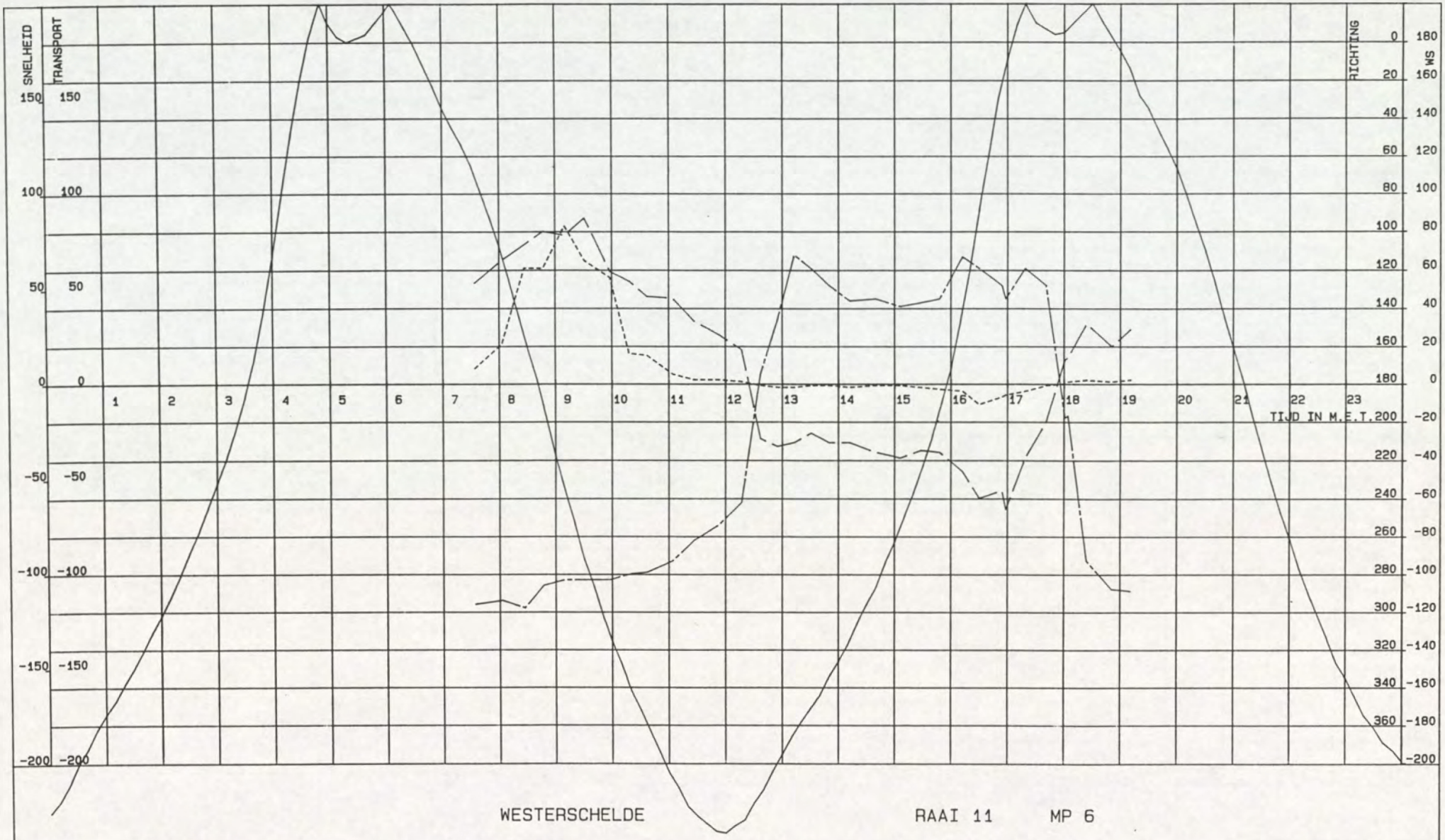

WESTERSCHELDE RAAI 11 MP 6

_____ GETIJLIJN VLIS .cm. _ _ _ _ . SNELHEID.cm/s. ---------- TRANSPORT .g/m2s. _____ _ _ RICHTING.deg.

VAARTUIG : WIJTVLIET
KASTNR. : 102.3.5-07
VISNR. : 102.3.3-10

POSITIE.X. : 26803
POSITIE.Y. : 384861

CYCLUSTIJD : 120
MIDD.TIJD : 120

DATUM : 22-03-1995
STARTTIJD : 07 u 34
EINDTIJD : 19 u 23

AFSTAND TOT BODEM: 50 CM

RIJKSWATERSTAAT
DIRECTIE ZEELAND
MEETDIENST

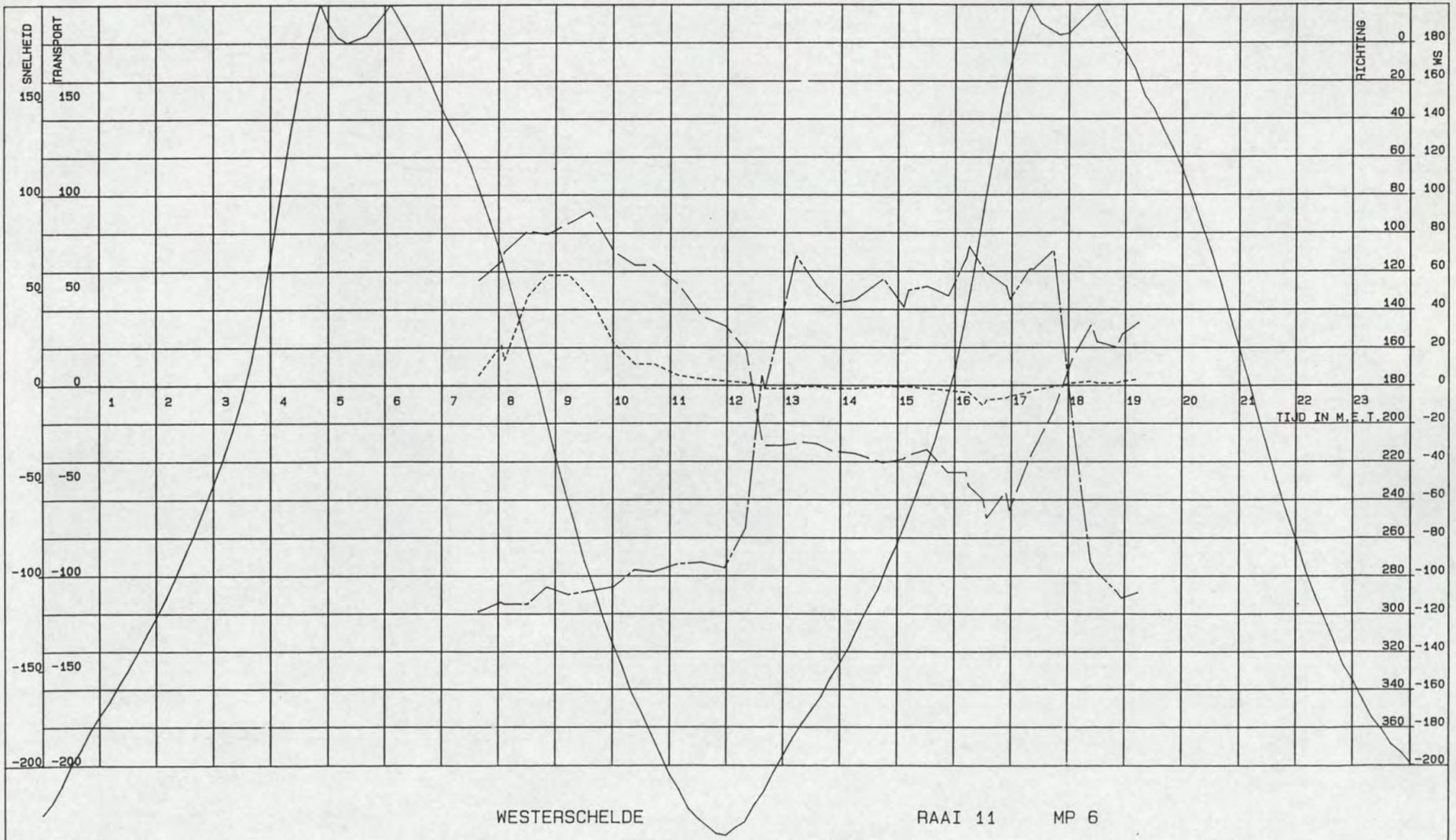

WESTERSCHELDE RAAI 11 MP 6

GETIJLIJN VLIS .cm. . SNELHEID.cm/s. TRANSPORT .g/m2s. RICHTING.deg.

VAARTUIG : WIJTVLIET
KASTNR. : 102.3.5-07
VISNR. : 102.3.3-10

POSITIE.X. : 26803
POSITIE.Y. : 384861

CYCLUSTIJD : 120
MIDD.TIJD : 120

DATUM : 22-03-1995
STARTTIJD : 07 u 34
EINDTIJD : 19 u 23

AFSTAND TOT BODEM: 100 CM

RIJKSWATERSTAAT
DIRECTIE ZEELAND
MEETDIENST

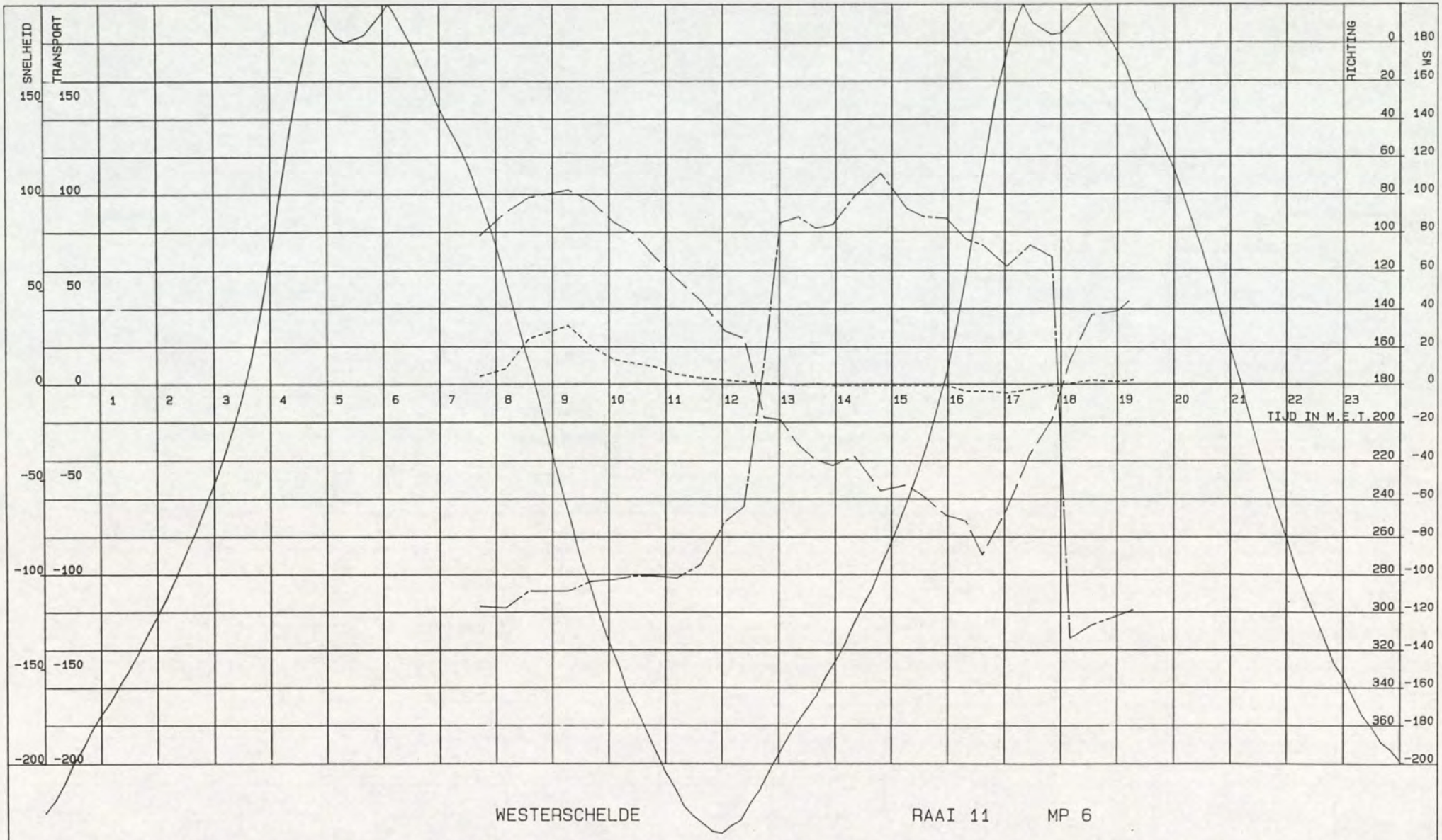

WESTERSCHELDE RAAI 11 MP 6

_____ GETIJLIJN VLIS .cm. ____ ____ . SNELHEID.cm/s. ---------- TRANSPORT .g/m2s. _____ . _____ RICHTING.deg.

VAARTUIG : WIJTVLIET
KASTNR. : 102.3.5-07
VISNR. : 102.3.3-10

POSITIE.X. : 26803
POSITIE.Y. : 384861

CYCLUSTIJD : 120
MIDD.TIJD : 120

DATUM : 22-03-1995
STARTTIJD : 07 u 34
EINDTIJD : 19 u 23

AFSTAND TOT BODEM: 300 CM

RIJKSWATERSTAAT
DIRECTIE ZEELAND
MEETDIENST

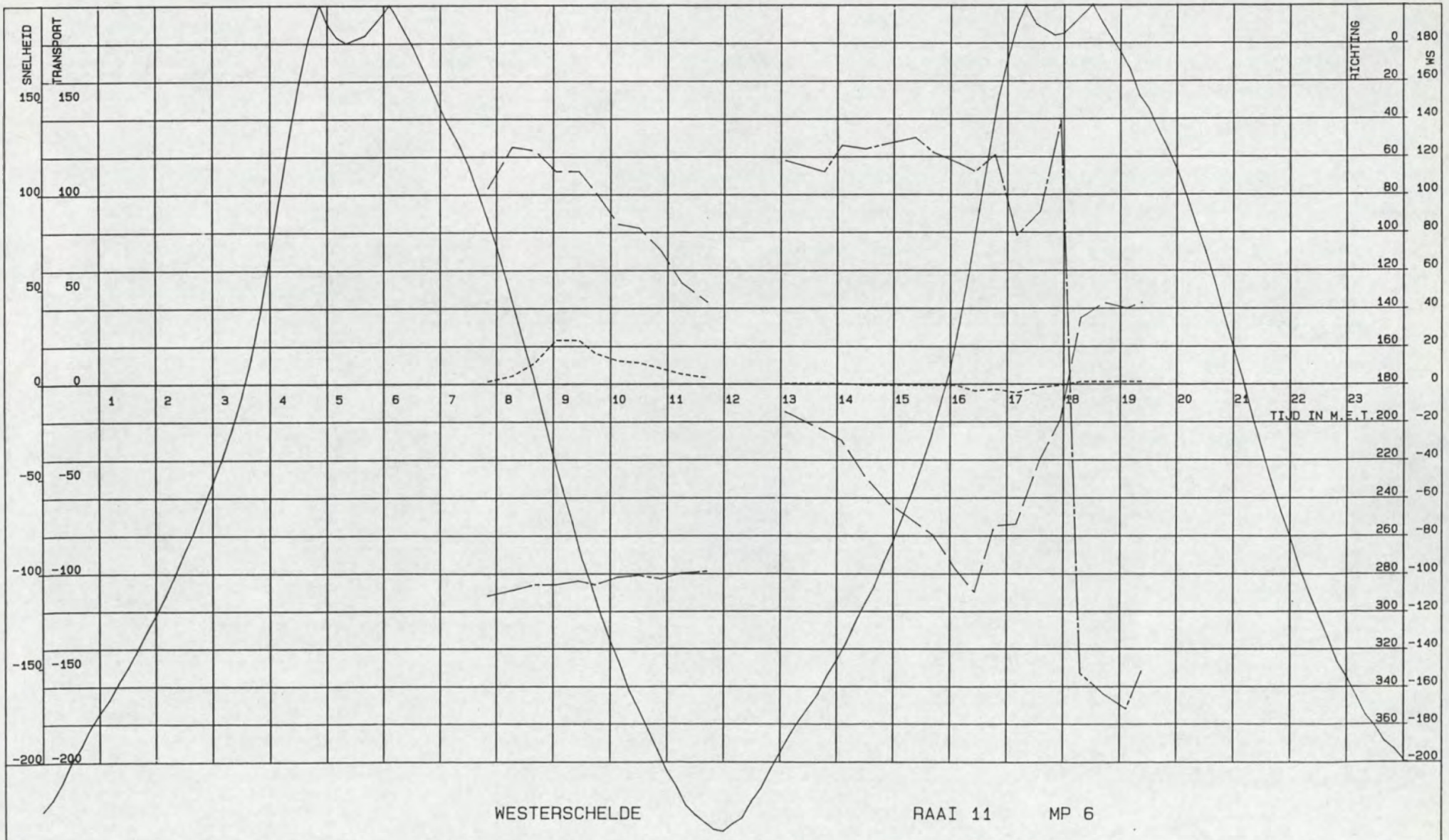

WESTERSCHELDE RAAI 11 MP 6

GETIJLIJN VLIS .cm. . SNELHEID.cm/s. TRANSPORT .g/m2s. RICHTING.deg.

VAARTUIG : WIJTVLIET
KASTNR. : 102.3.5-07
VISNR. : 102.3.3-10

POSITIE.X. : 26803
POSITIE.Y. : 384861

CYCLUSTIJD : 120
MIDD.TIJD : 120

DATUM : 22-03-1995
STARTTIJD : 07 u 34
EINDTIJD : 19 u 23

AFSTAND TOT OPP. : 200 CM

RIJKSWATERSTAAT
DIRECTIE ZEELAND
MEETDIENST

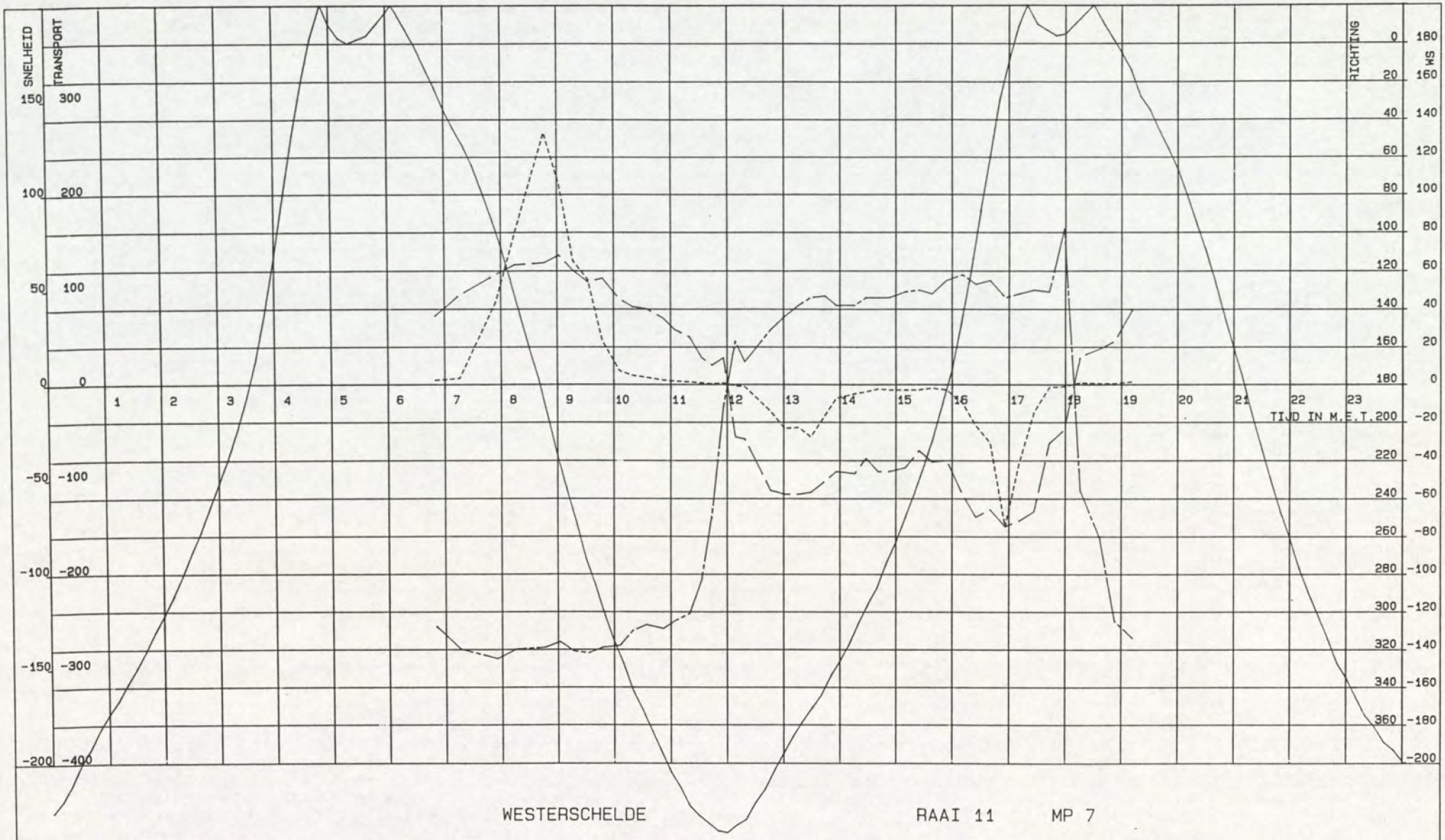

WESTERSCHELDE RAAI 11 MP 7

GETIJLIJN VLIS .cm. . SNELHEID.cm/s. . TRANSPORT .g/m2s. RICHTING.deg.

VAARTUIG : SIERIX RUW
KASTNR. : 102.3.5-03
VISNR. : 102.3.3-01

POSITIE.X. : 26831
POSITIE.Y. : 385461

CYCLUSTIJD : 120
MIDD.TIJD : 120

DATUM : 22-03-1995
STARTTIJD : 06 u 50
EINDTIJD : 19 u 22

AFSTAND TOT BODEM: 50 CM

RIJKSWATERSTAAT
DIRECTIE ZEELAND
MEETDIENST

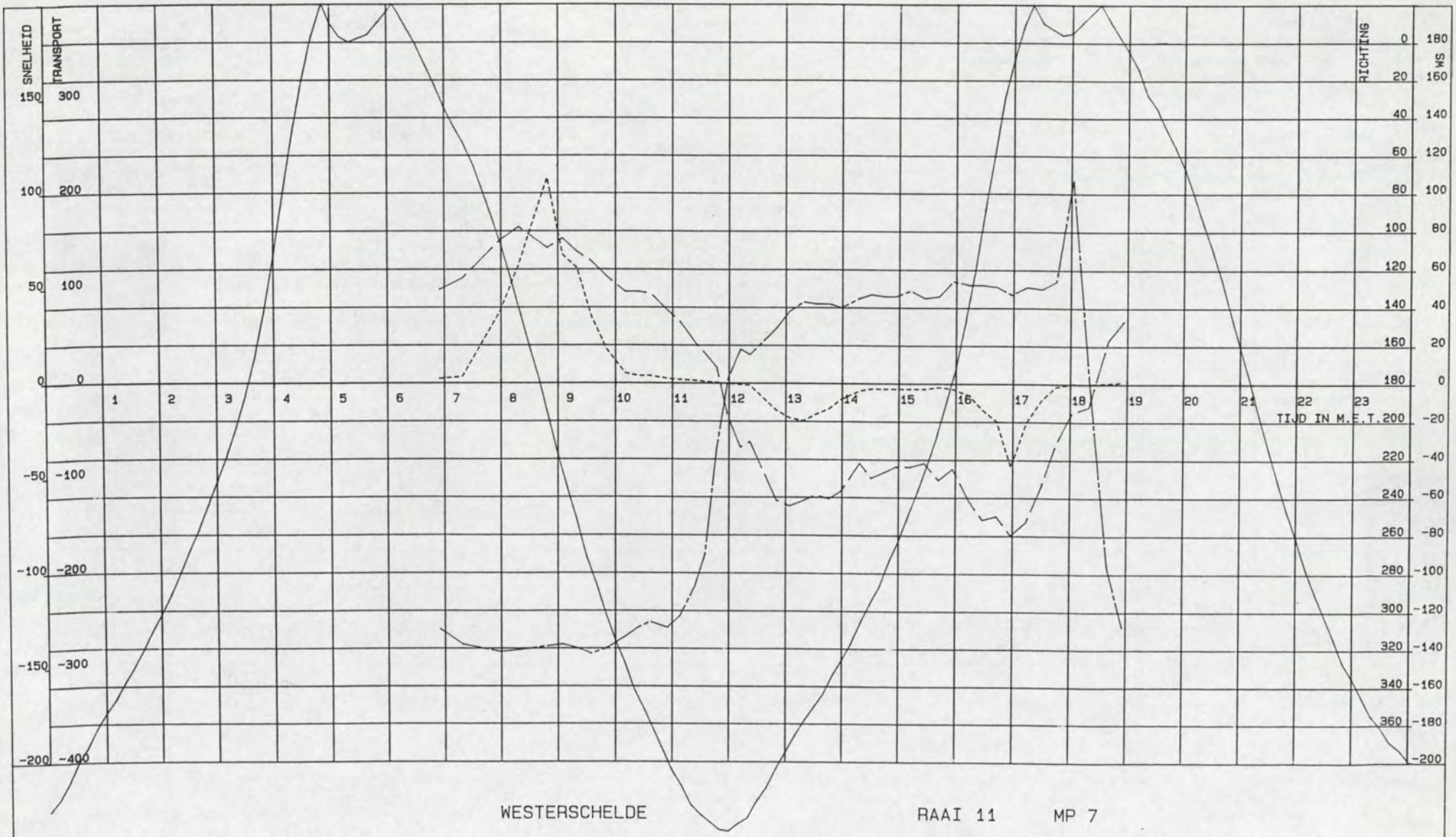

WESTERSCHELDE RAAI 11 MP 7

_____ GETIJLIJN VLIS .cm. _ _ _ _ . SNELHEID.cm/s. ---------- TRANSPORT .g/m2s. _____ _ _ RICHTING.deg.

VAARTUIG : SIERIX RUW
KASTNR. : 102.3.B-03
VISNR. : 102.3.3-01

POSITIE.X. : 26831
POSITIE.Y. : 385461

CYCLUSTIJD : 120
MIDD.TIJD : 120

DATUM : 22-03-1995
STARTTIJD : 06 u 50
EINDTIJD : 19 u 22

AFSTAND TOT BODEM: 100 CM

RIJKSWATERSTAAT
DIRECTIE ZEELAND
MEETDIENST

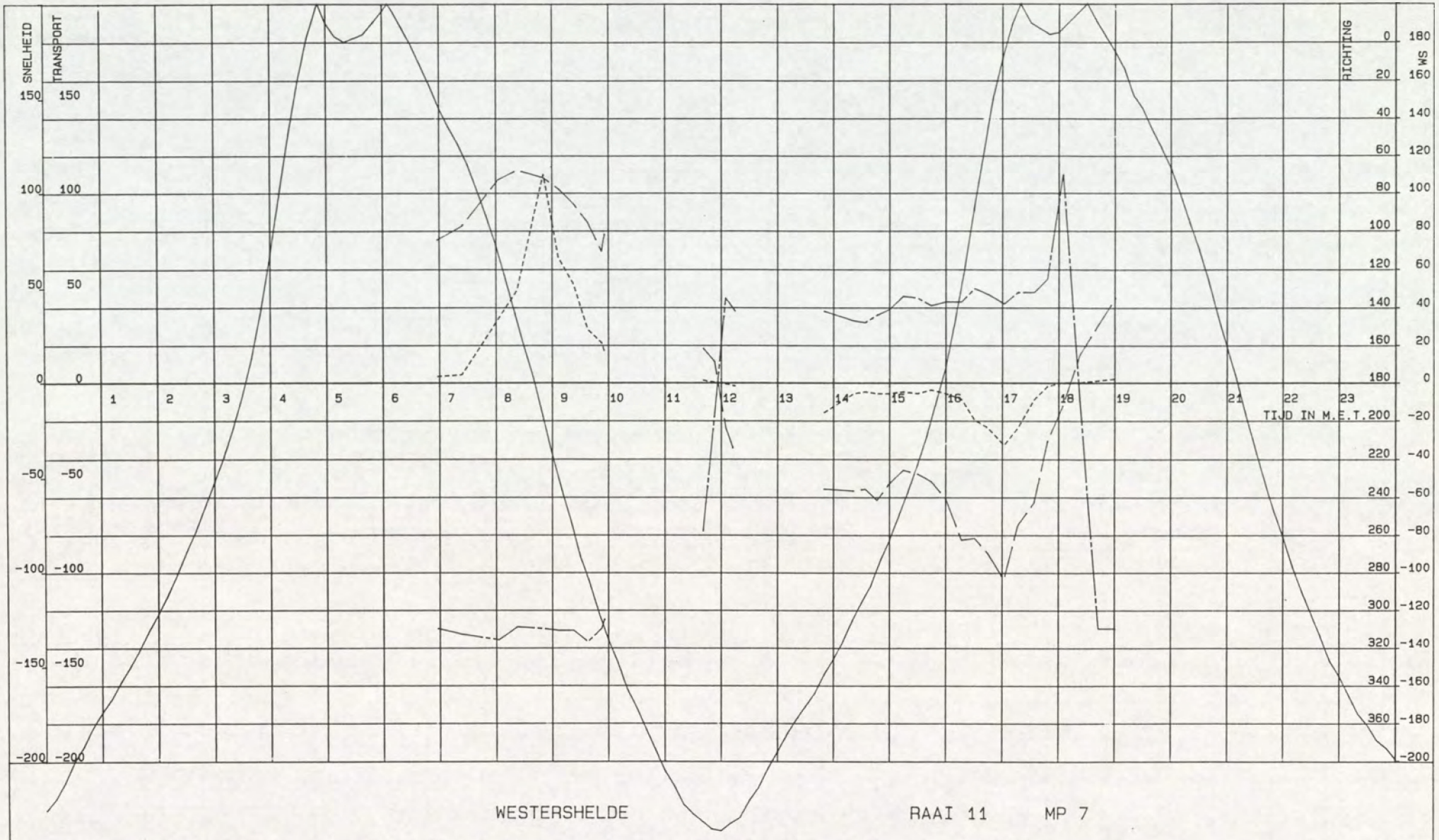

WESTERSHELDE RAAI 11 MP 7

GETIJLIJN VLIS .cm. . SNELHEID.cm/s. TRANSPORT .g/m2s. RICHTING.deg.

VAARTUIG : SIERIX
KASTNR. : 102.3.5-03
VISNR. : 102.3.3-01

POSITIE.X. : 26831
POSITIE.Y. : 385461

CYCLUSTIJD : 120
MIDD.TIJD : 120

DATUM : 22-03-1995
STARTTIJD : 06 u 50
EINDTIJD : 19 u 22

AFSTAND TOT BODEM: 300 CM

RIJKSWATERSTAAT
DIRECTIE ZEELAND
MEETDIENST

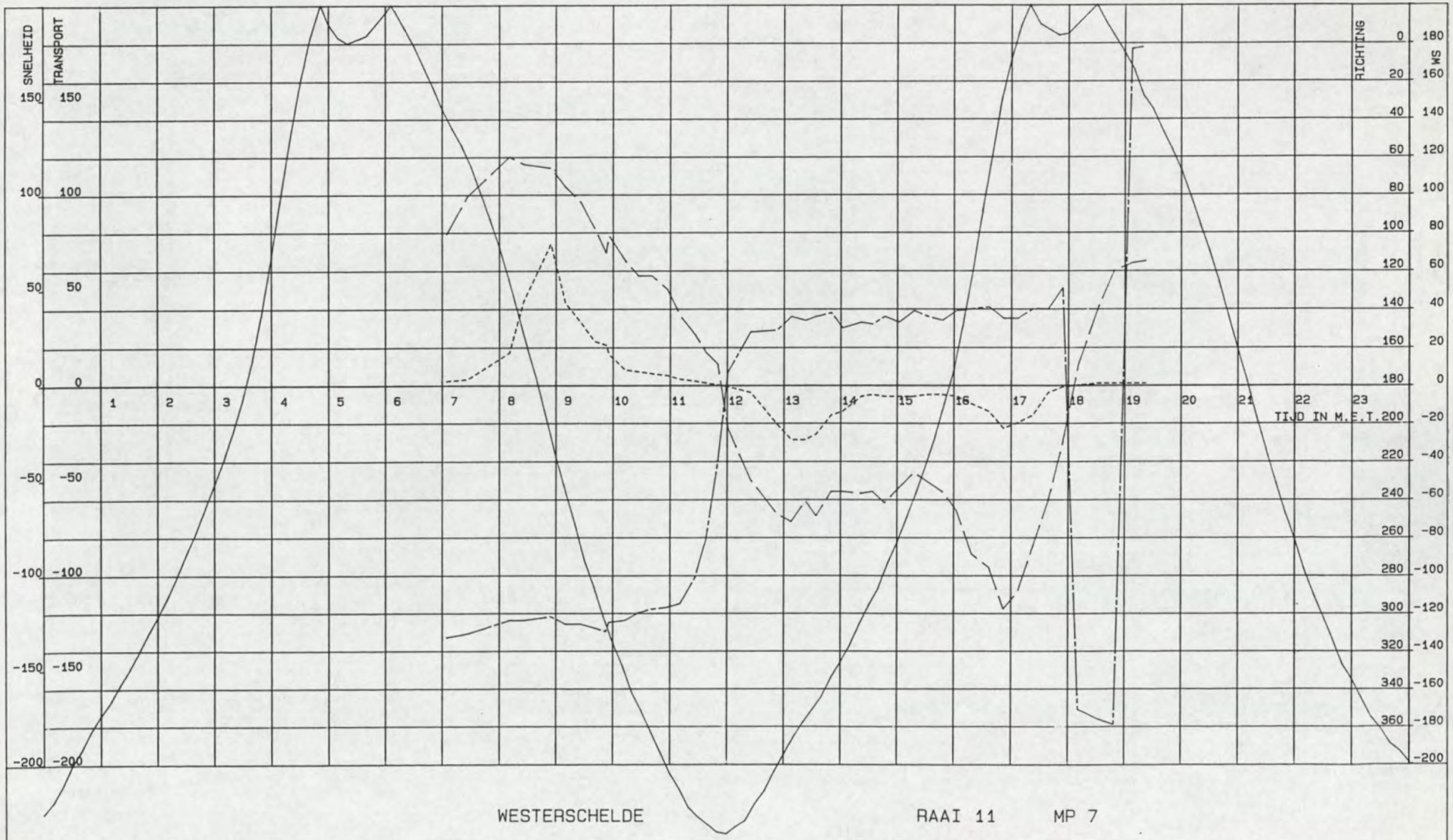

WESTERSCHELDE RAAI 11 MP 7

_____ GETIJLIJN VLIS .cm. _ _ _ _ . SNELHEID.cm/s. ---------- TRANSPORT .g/m2s. _____ _ _ RICHTING.deg.

VAARTUIG : SIERIX
KASTNR. : 102.3.5-03
VISNR. : 102.3.3-01

POSITIE.X. : 26831
POSITIE.Y. : 385461

CYCLUSTIJD : 120
MIDD.TIJD : 120

DATUM : 22-03-1995
STARTTIJD : 06 u 50
EINDTIJD : 19 u 22

AFSTAND TOT OPP. : 200 CM

RIJKSWATERSTAAT
DIRECTIE ZEELAND
MEETDIENST

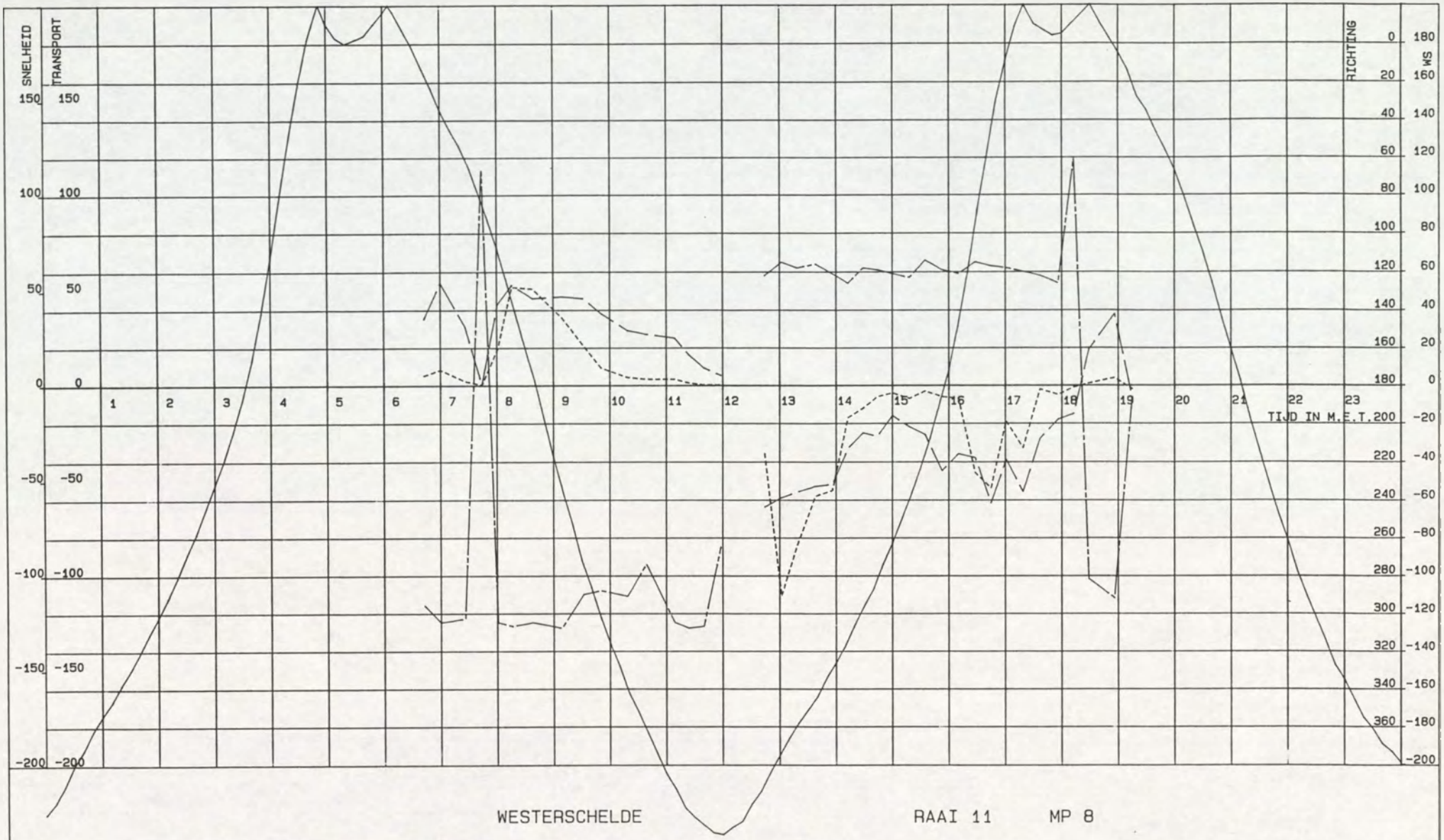

WESTERSCHELDE RAAI 11 MP 8

_____ GETIJLIJN VLIS .cm. ____ ____ . SNELHEID.cm/s. ---------- TRANSPORT .g/m2s. _____ . _____ RICHTING.deg.

VAARTUIG : LODYCKE RUW
KASTNR. : 102.3.5-06
VISNR. : 102.3.3-07

POSITIE.X. : 26985
POSITIE.Y. : 385740

CYCLUSTIJD : 120
MIDD.TIJD : 120

DATUM : 22-03-1995
STARTTIJD : 06 u 43
EINDTIJD : 19 u 26

AFSTAND TOT BODEM: 50 CM

RIJKSWATERSTAAT
DIRECTIE ZEELAND
MEETDIENST

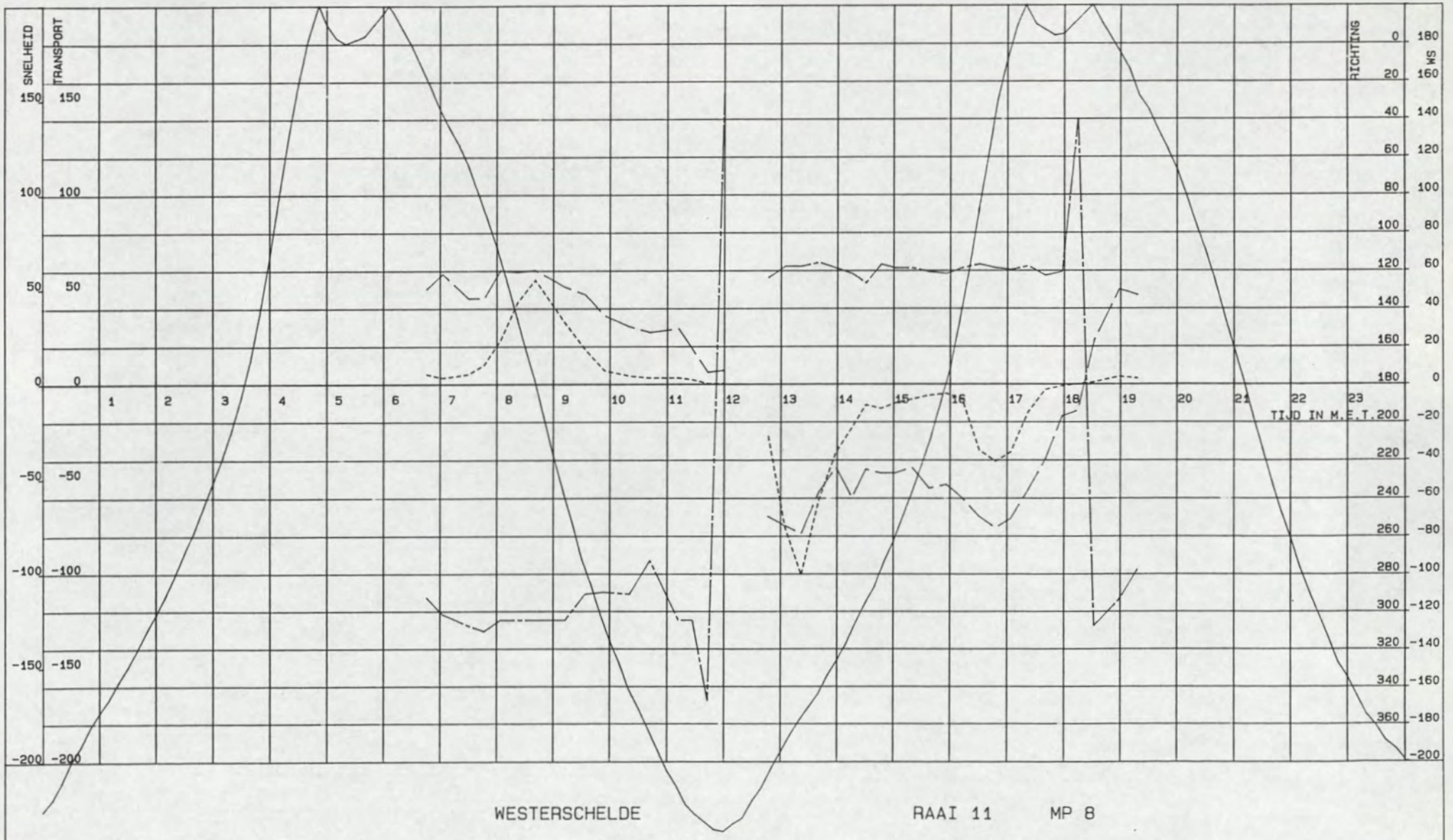

WESTERSCHELDE RAAI 11 MP 8

_____ GETIJLIJN VLIS .cm. _ _ _ _ . SNELHEID.cm/s. ---------- TRANSPORT .g/m2s. _____ _ _ RICHTING.deg.

VAARTUIG : LODYCKE RUW
KASTNR. : 102.3.5-06
VISNR. : 102.3.3-07

POSITIE.X. : 26985
POSITIE.Y. : 385740

CYCLUSTIJD : 120
MIDD.TIJD : 120

DATUM : 22-03-1995
STARTTIJD : 06 u 43
EINDTIJD : 19 u 26

AFSTAND TOT BODEM: 100 CM

RIJKSWATERSTAAT
DIRECTIE ZEELAND
MEETDIENST



WESTERSCHELDE RAAI 11 MP 8

GETIJLIJN VLIS .cm. . SNELHEID.cm/s. . TRANSPORT .g/m2s. RICHTING.deg.

VAARTUIG : LODYCKE RUW
KASTNR. : 102.3.5-06
VISNR. : 102.3.3-07

POSITIE.X. : 26985
POSITIE.Y. : 385740

CYCLUSTIJD : 120
MIDD.TIJD : 120

DATUM : 22-03-1995
STARTTIJD : 06 u 43
EINDTIJD : 19 u 26

AFSTAND TOT BODEM: 300 CM

RIJKSWATERSTAAT
DIRECTIE ZEELAND
MEETDIENST

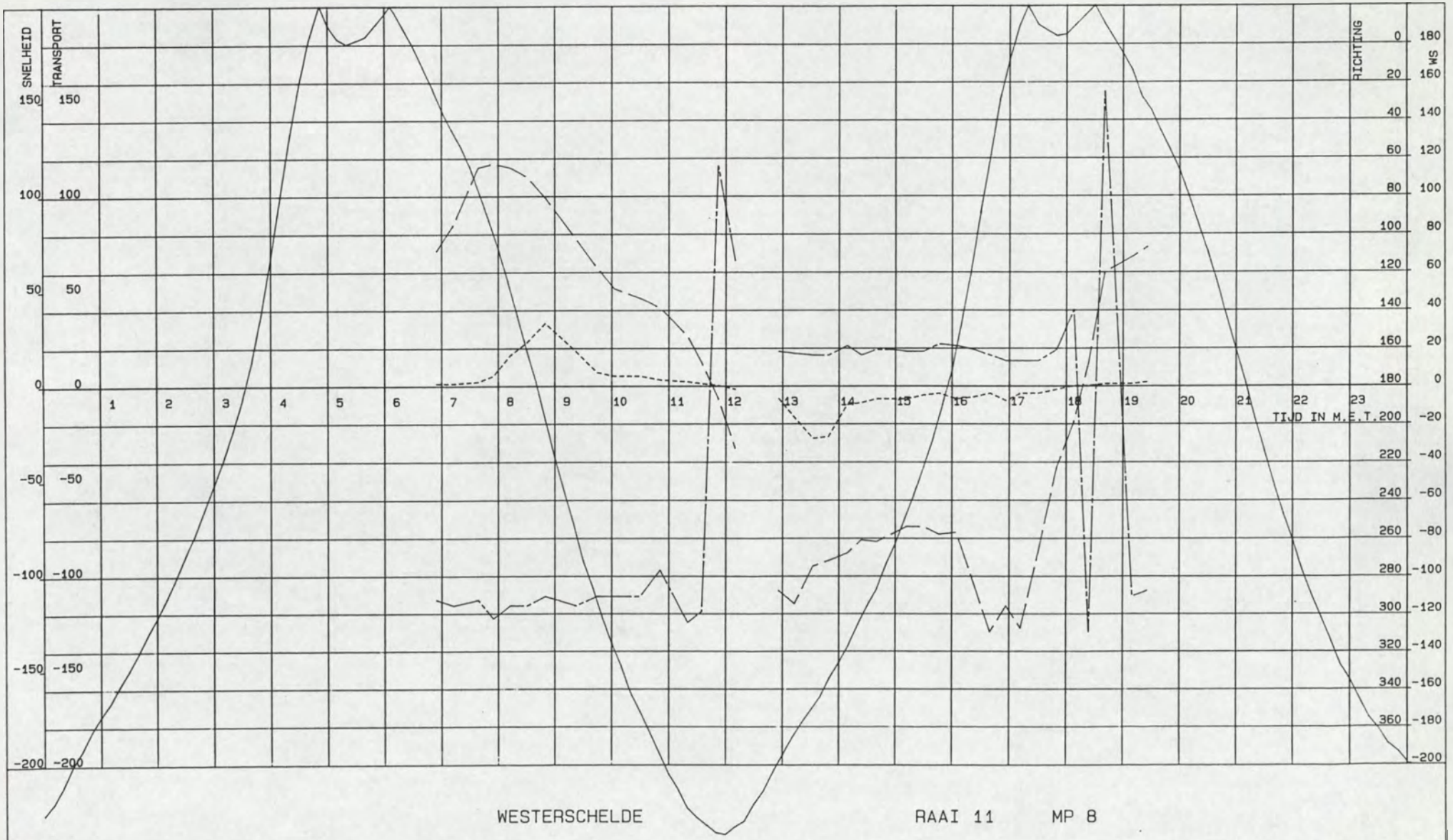

WESTERSCHELDE RAAI 11 MP 8

GETIJLIJN VLIS .cm. . SNELHEID.cm/s. TRANSPORT .g/m2s. RICHTING.deg.

VAARTUIG : LODYCKE RUW
KASTNR. : 102.3.5-06
VISNR. : 102.3.3-07

POSITIE.X. : 26985
POSITIE.Y. : 385740

CYCLUSTIJD : 120
MIDD.TIJD : 120

DATUM : 22-03-1995
STARTTIJD : 06 u 43
EINDTIJD : 19 u 26

AFSTAND TOT OPP. : 200 CM

RIJKSWATERSTAAT
DIRECTIE ZEELAND
MEETDIENST

24. IJklijnen MEX

MEX-meting 22-03-1995

Mond Westerschelde

raai 11 Mp. 1 STEENVLIET

RIJKSWATERSTAAT
DIRECTIE ZEELAND
MEETDIENST

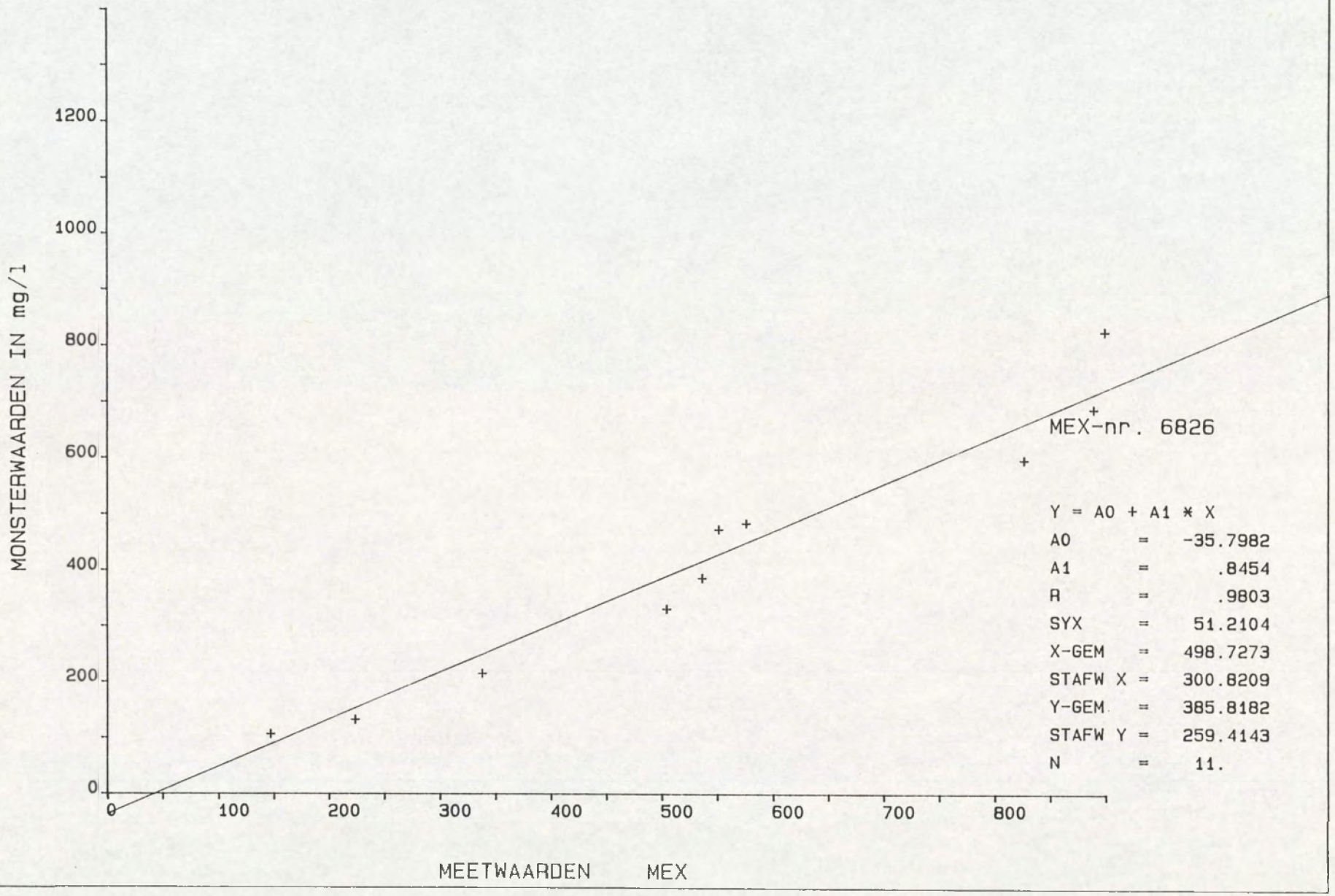

MEX-meting 22-03-1995

Mond Westerschelde

raai 11 Mp. 2 PLUIMPOT

RIJKSWATERSTAAT
DIRECTIE ZEELAND
MEETDIENST

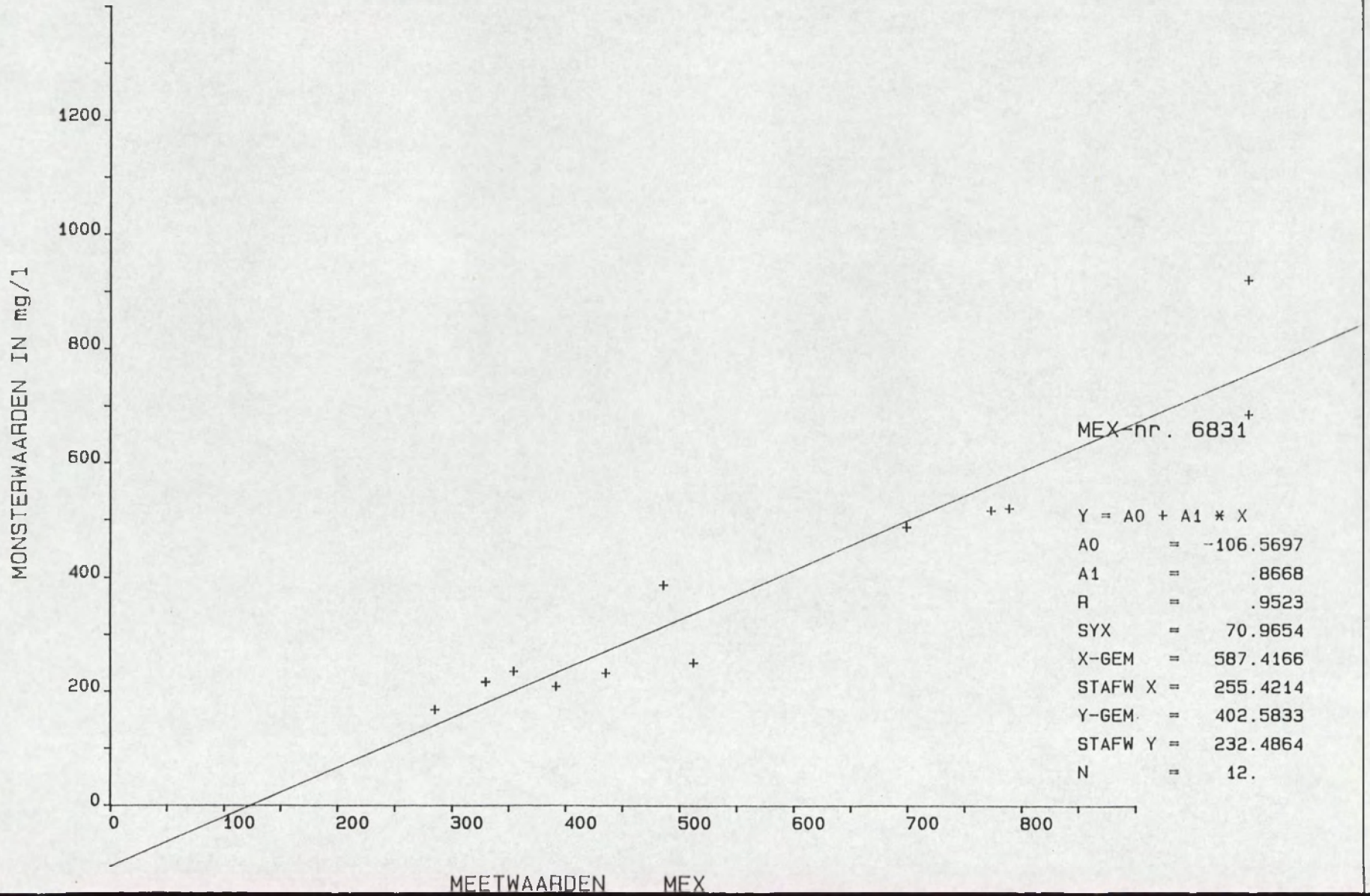

MEX-meting 22-03-1995

Mond Westerschelde

raai 11 Mp. 4 ARGUS

RIJKSWATERSTAAT
DIRECTIE ZEELAND
MEETDIENST

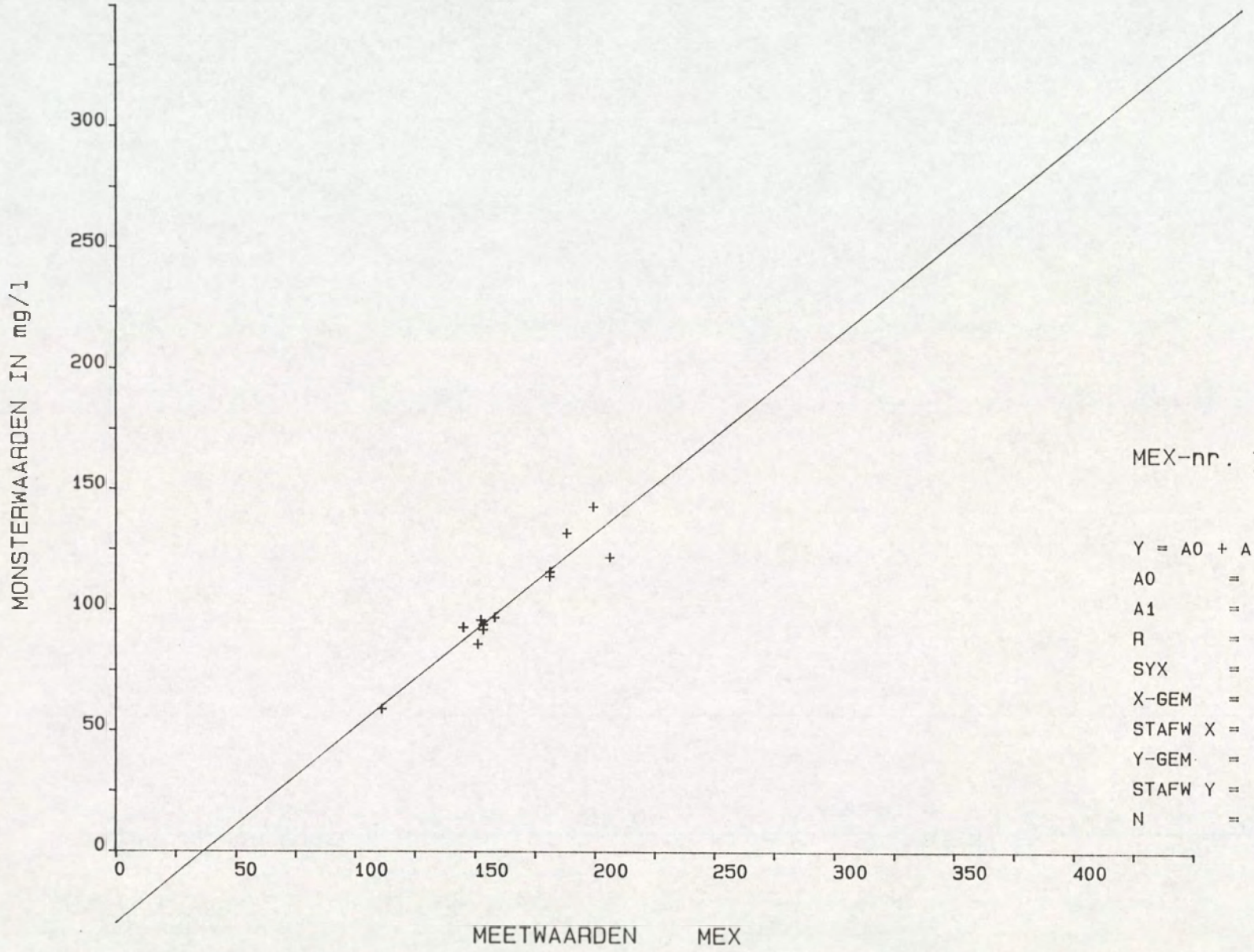

MEX-nr. 7101

Y = A0 + A1 * X		
A0	=	-29.4902
A1	=	.8078
R	=	.9509
SYX	=	7.0459
X-GEM	=	164.8333
STAFW X	=	26.7915
Y-GEM	=	103.6667
STAFW Y	=	22.7609
N	=	12.

MEX-meting 22-03-1995

Mond Westerschelde

raai 11 Mp. 5 HOUTVLIET

RIJKSWATERSTAAT
DIRECTIE ZEELAND
MEETDIENST

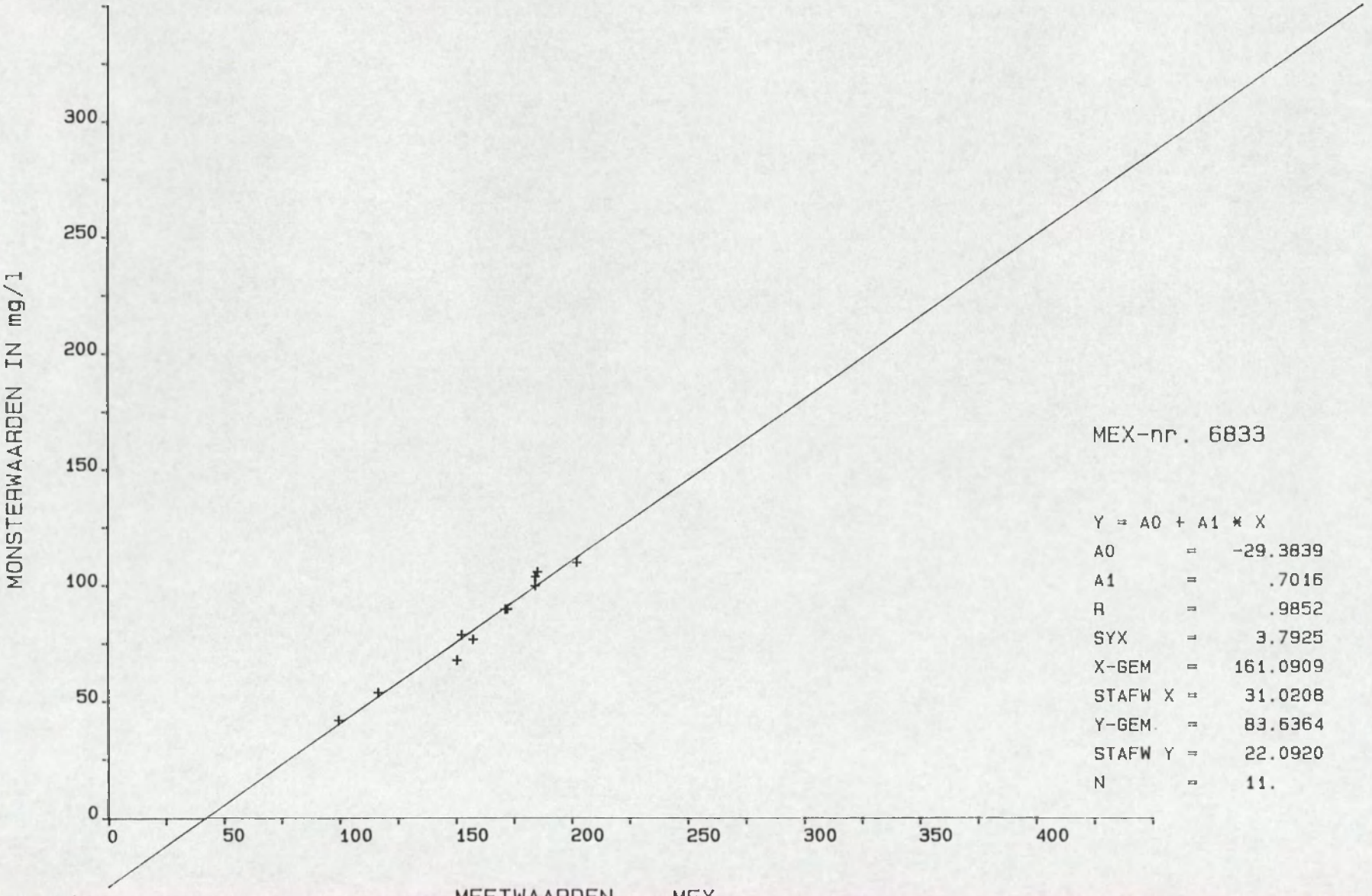

MEX-nr. 6833

Y = A0 + A1 * X		
A0	=	-29.3839
A1	=	.7016
R	=	.9852
SYX	=	3.7925
X-GEM	=	161.0909
STAFW X	=	31.0208
Y-GEM	=	83.6364
STAFW Y	=	22.0920
N	=	11.

MEX-meting 22-03-1995

Mond Westerschelde

raai 11 Mp. 6 WIJTVLIET

RIJKSWATERSTAAT
DIRECTIE ZEELAND
MEETDIENST

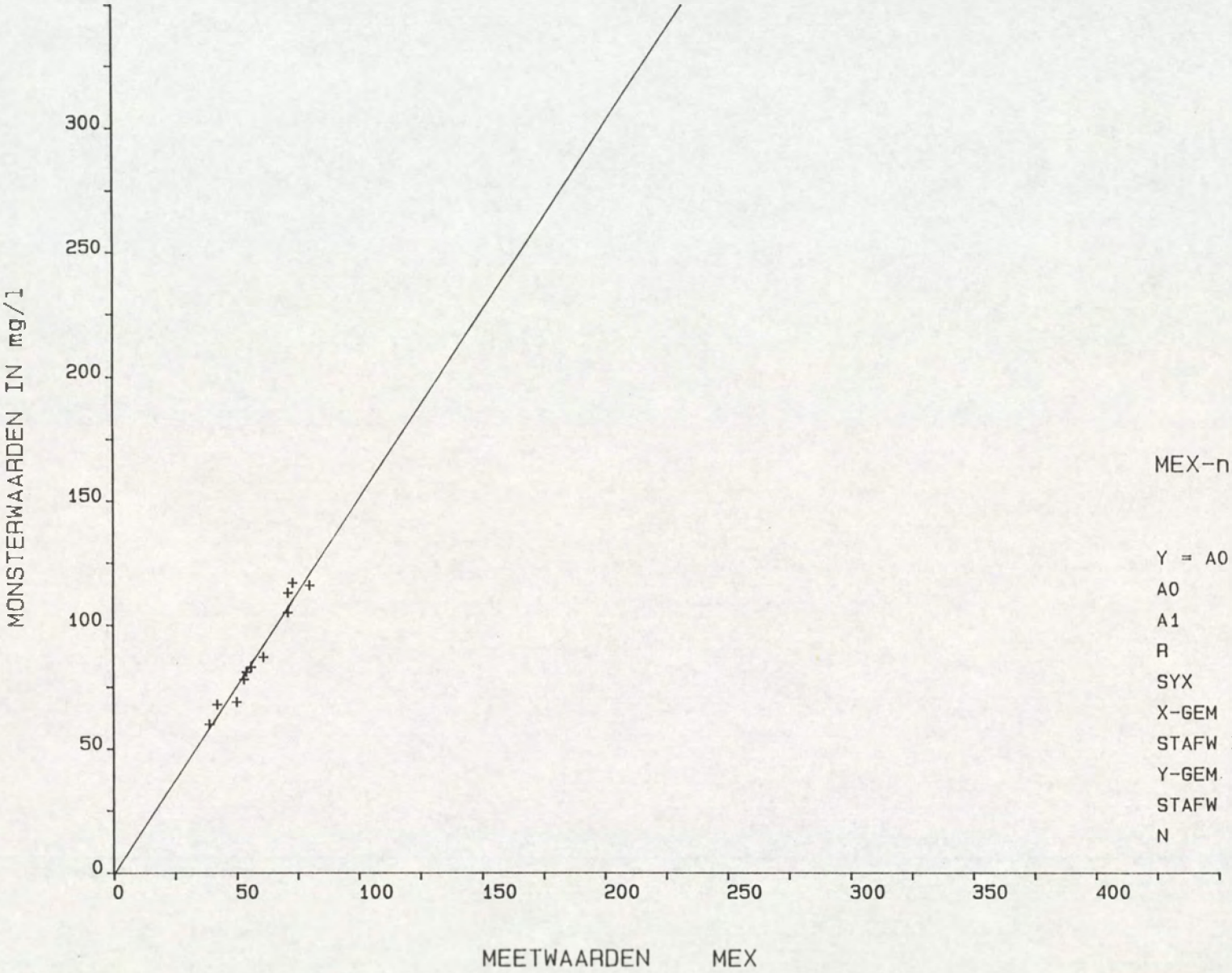

MEX-nr. 6834

Y = A0 + A1 * X		
A0	=	-.5804
A1	=	1.5129
R	=	.9759
SYX	=	4.5038
X-GEM	=	59.0909
STAFW X	=	13.3000
Y-GEM	=	88.8182
STAFW Y	=	20.6195
N	=	11.

MEX-meting 22-03-1995

Mond Westerschelde

raai 11 Mp. 7 SIERIX

RIJKSWATERSTAAT
DIRECTIE ZEELAND
MEETDIENST

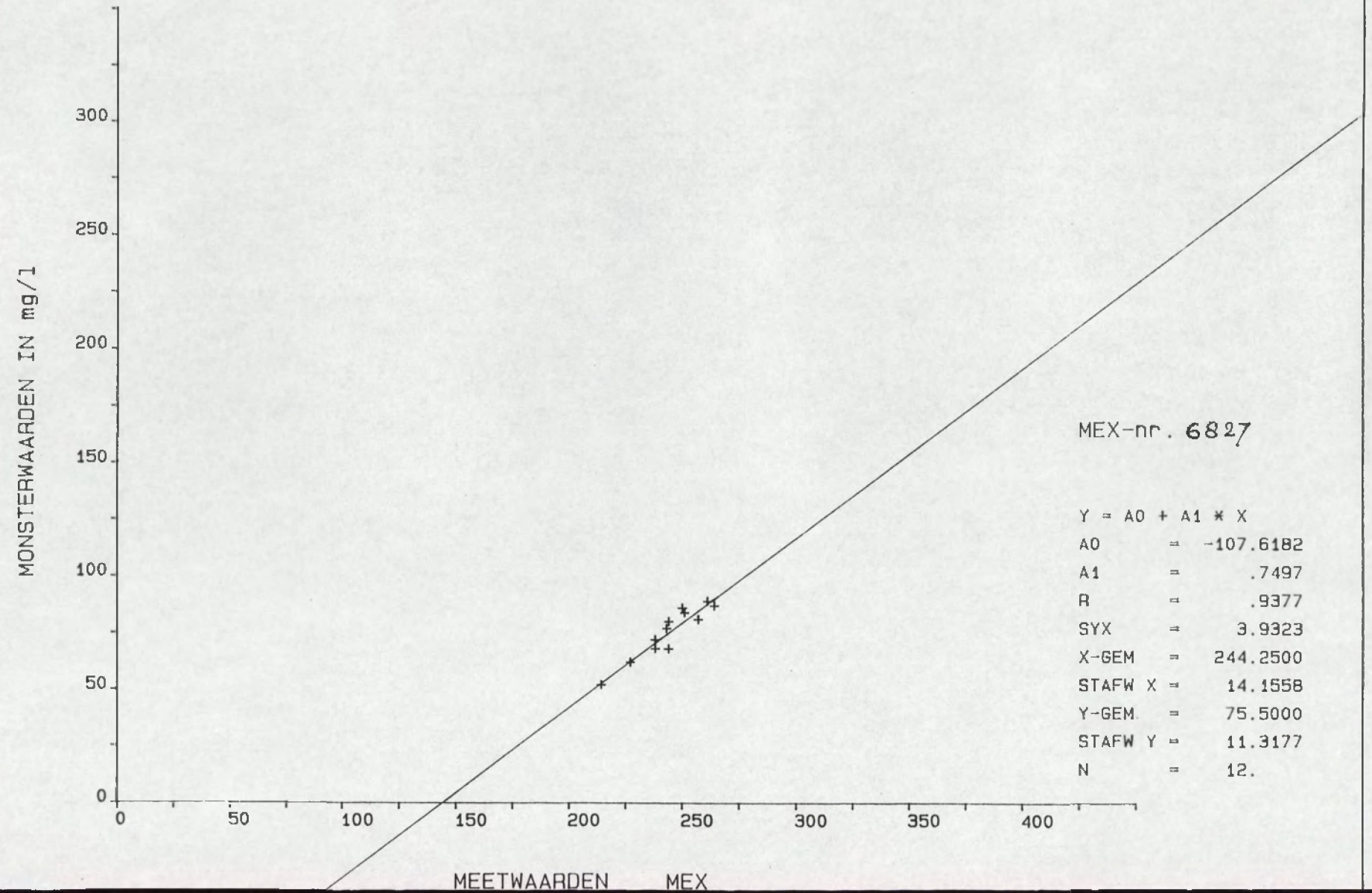

MEX-nr. 6827

Y = A0 + A1 * X		
A0	=	-107.6182
A1	=	.7497
R	=	.9377
SYX	=	3.9323
X-GEM	=	244.2500
STAFW X	=	14.1558
Y-GEM	=	75.5000
STAFW Y	=	11.3177
N	=	12.

MEX-meting 22-03-1995

Mond Westerschelde

raai 11 Mp. 8 LODYCKE

RIJKSWATERSTAAT
DIRECTIE ZEELAND
MEETDIENST

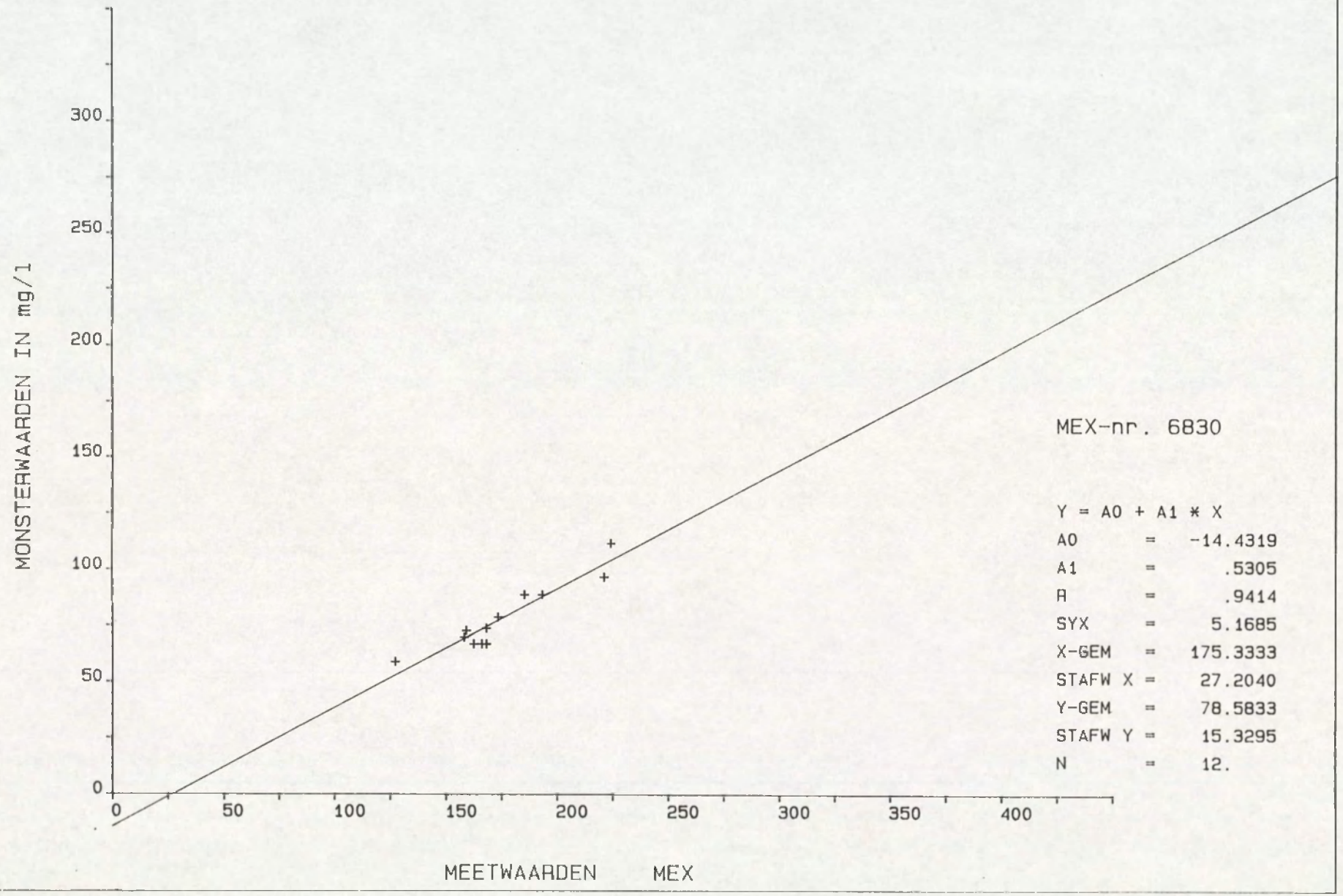

MEX-nr. 6830

Y = A0 + A1 * X		
A0	=	-14.4319
A1	=	.5305
R	=	.9414
SYX	=	5.1685
X-GEM	=	175.3333
STAFW X	=	27.2040
Y-GEM	=	78.5833
STAFW Y	=	15.3295
N	=	12.

25. Vertikalen - slibconcentratie

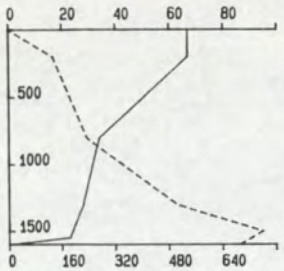

0621 0635 1600
41 295 317

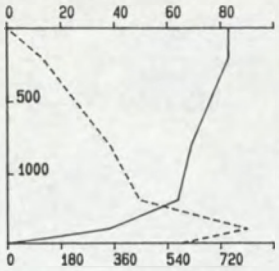

0643 0655 1480
67 304 335

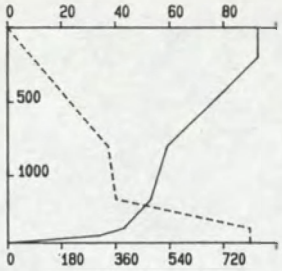

0702 0718 1460
66 300 314

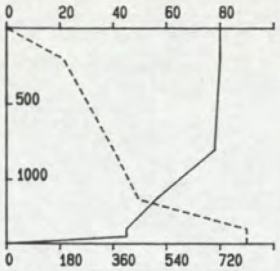

0722 0735 1430
69 299 367

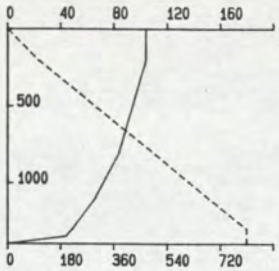

0738 0752 1400
82 301 425

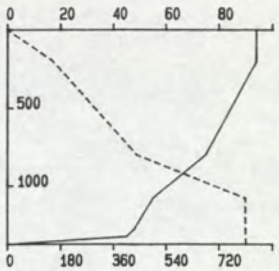

0756 0806 1380
74 300 443

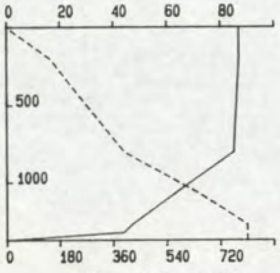

0809 0822 1370
75 298 399

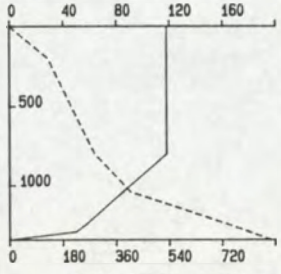

0826 0837 1340
102 300 311

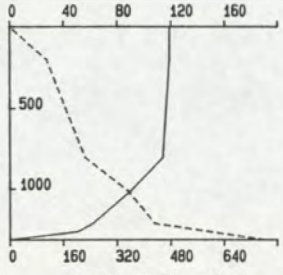

0841 0853 1310
103 302 237

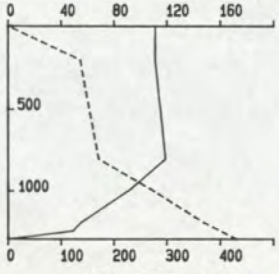

0857 0913 1290
101 303 195

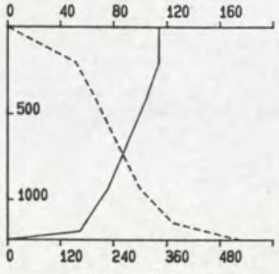

0917 0929 1230
90 303 239

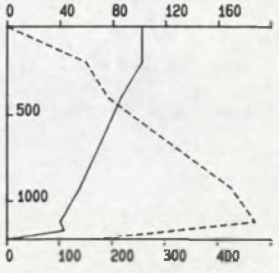

0933 0946 1220
73 301 269

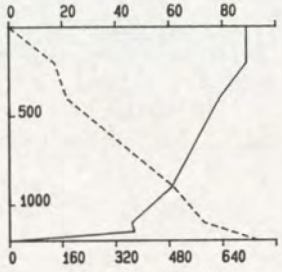

0950 1002 1200
70 298 322

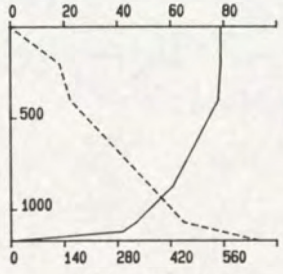

1006 1020 1170
67 299 258

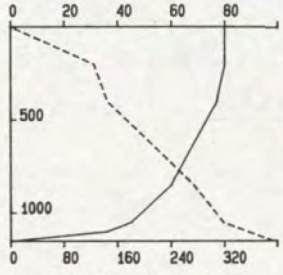

1025 1036 1150
66 295 199

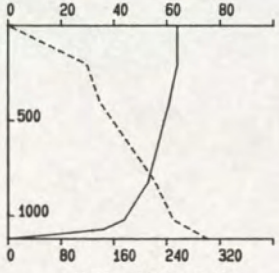

1041 1051 1120
55 294 168

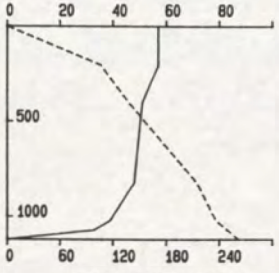

1057 1108 1120
48 293 160

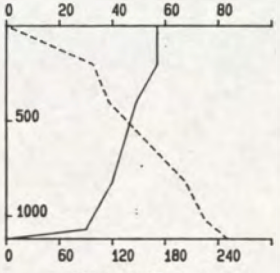

1111 1122 1120
45 294 147

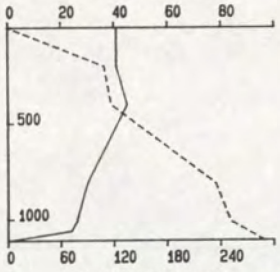

1126 1137 1110
36 296 163

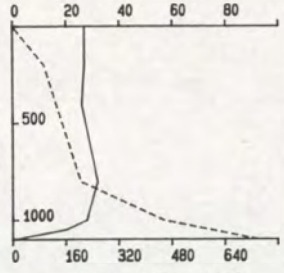

1140 1150 1100
27 282 204

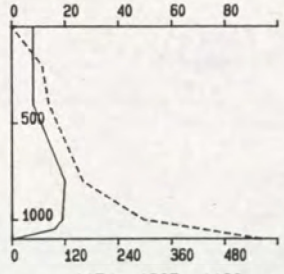

1154 1205 1100
13 251 145

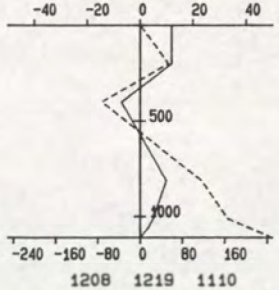

1208 1219 1110
5 239 55

RIJKSWATERSTAAT
DIRECTIE ZEELAND
MEETDIENST

SEDIMENTTRANSPORTMETING : MEX WESTERSCHELDE
DATUM : 950322
RAAI : 11 DEELRAAI : 1 PUNT : 1 VAART.: STEENVLIET
X-COORDINAAT : 26650 Y-COORDINAAT : 381627

TOELICHTING OP DE VERTIKALEN

_____ V ---------- C

14.01 14.15 295 : BEGINTIJD EINDTIJD BODEMDIEPTE
100 265 120 : V R C (GEM) +EB -VLOED
VERTIKALE SCHAAL : DIEPTE IN CM TOV WATEROPP.
HORIZONTALE SCHAAL: SNELHEID IN CM/S (BOVEN)
CONCENTRATIE IN MG/L (ONDER)

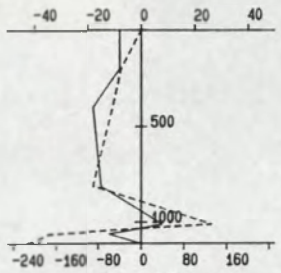

1222 1232 1110
-11 53 -44

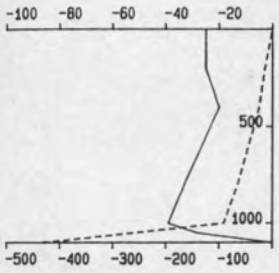

1235 1251 1100
-27 67 -59

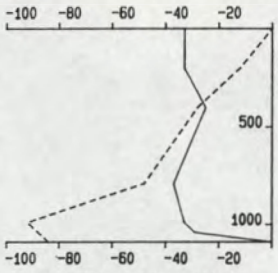

1256 1306 1090
-31 73 -39

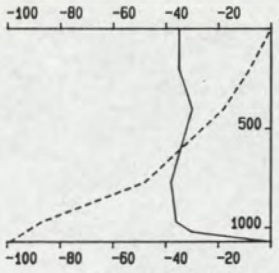

1310 1327 1070
-34 72 -36

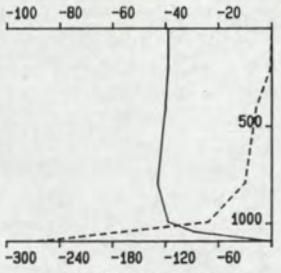

1332 1345 1090
-39 77 -35

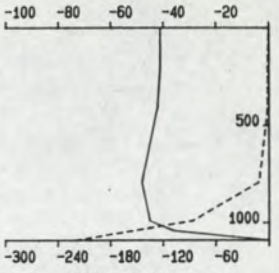

1350 1403 1090
-42 80 -25

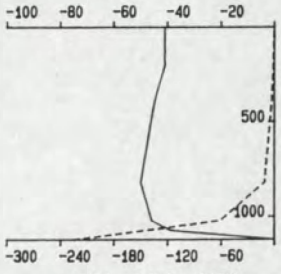

1406 1417 1120
-44 80 -22

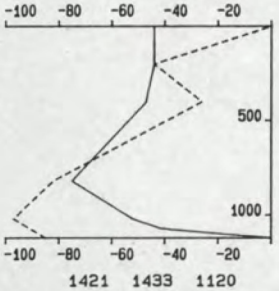

1421 1433 1120
-53 76 -55

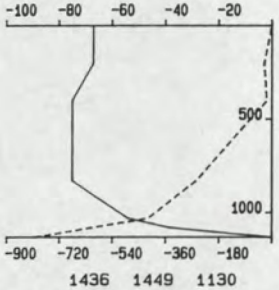

1436 1449 1130
-67 76 -172

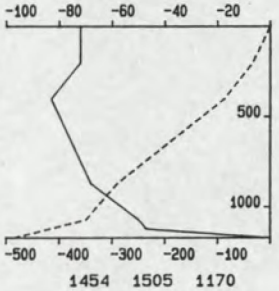

1454 1505 1170
-69 75 -179

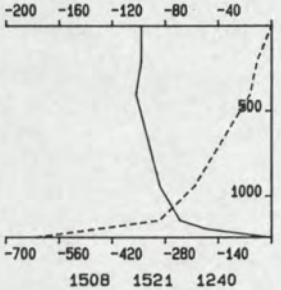

1508 1521 1240
-88 78 -144

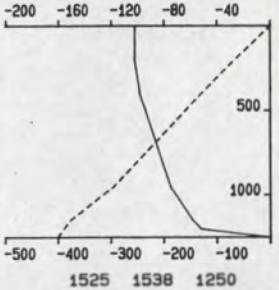

1525 1538 1250
-84 81 -199

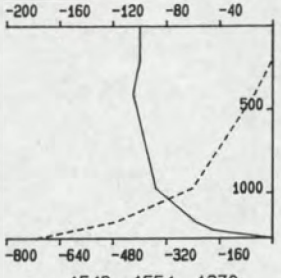

1543 1554 1270
-90 82 -173

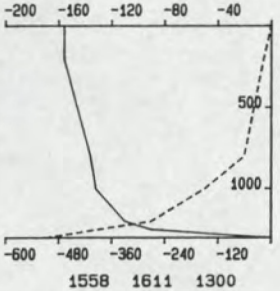

1558 1611 1300
-136 83 -98

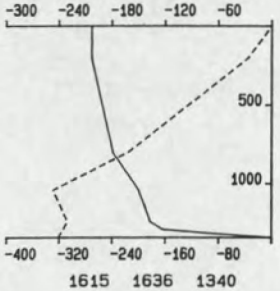

1615 1636 1340
-174 81 -179

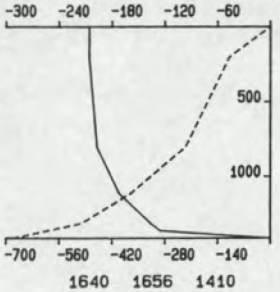

1640 1656 1410
-184 84 -248

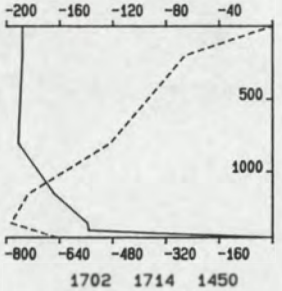

1702 1714 1450
-175 87 -475

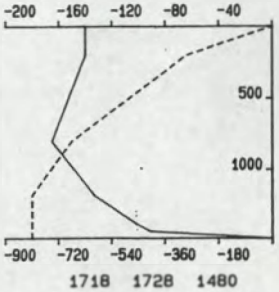

1718 1728 1480
-140 86 -569

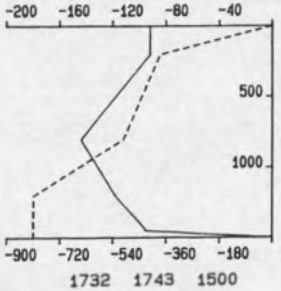

1732 1743 1500
-114 87 -539

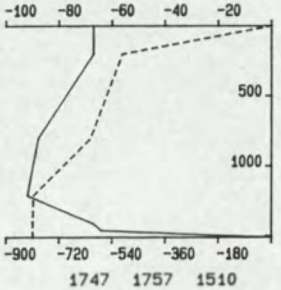

1747 1757 1510
-78 86 -609

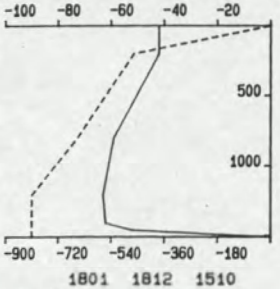

1801 1812 1510
-53 80 -612

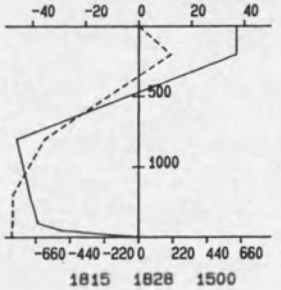

1815 1828 1500
-15 81 -414

RIJKSWATERSTAAT
DIRECTIE ZEELAND
MEETDIENST

SEDIMENTTRANSPORTMETING : MEX WESTERSCHELDE
DATUM : 950322
RAAI : 11 DEELRAAI : 1 PUNT : 1 VAART.: STEENVLIET
X-COORDINAAT : 26650 Y-COORDINAAT : 381627

TOELICHTING OP DE VERTIKALEN

_____ V ---------- C
14.01 14.15 295 : BEGINTIJD EINDTIJD BODEMDIEPTE
100 265 120 : V R C (GEM) +EB -VLOED
VERTIKALE SCHAAL : DIEPTE IN CM TOV WATEROPP.
HORIZONTALE SCHAAL: SNELHEID IN CM/S (BOVEN)
CONCENTRATIE IN MG/L (ONDER)

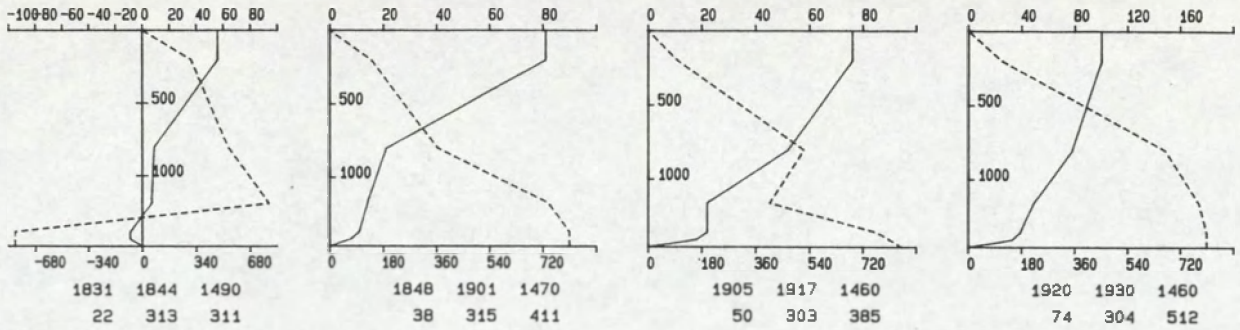

RIJKSWATERSTAAT
DIRECTIE ZEELAND
MEETDIENST

SEDIMENTTRANSPORTMETING : MEX WESTERSCHELDE
DATUM : 950322
RAAI : 11 DEELRAAI : 1 PUNT : 1 VAART.: STEENVLIET
X-COORDINAAT : 26650 Y-COORDINAAT : 381627

TOELICHTING OP DE VERTIKALEN

_____ V ---------- C
14.01 14.15 295 : BEGINTIJD EINDTIJD BODEMDIEPTE
100 265 120 : V R C (GEM) +EB -VLOED
VERTIKALE SCHAAL : DIEPTE IN CM TOV WATEROPP.
HORIZONTALE SCHAAL: SNELHEID IN CM/S (BOVEN)
CONCENTRATIE IN MG/L (ONDER)

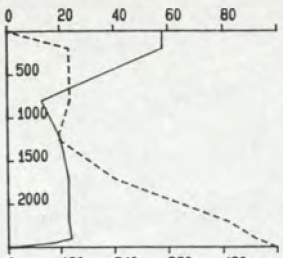

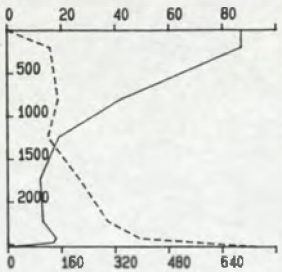

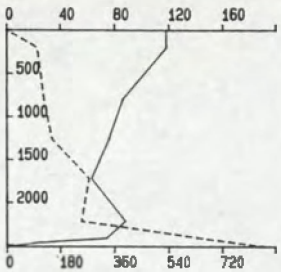

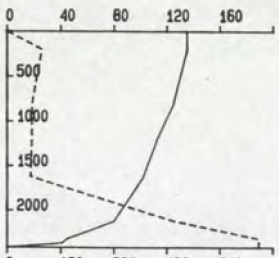

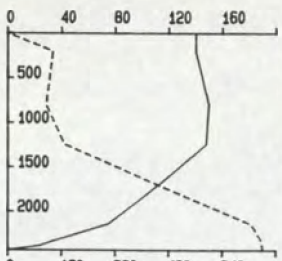

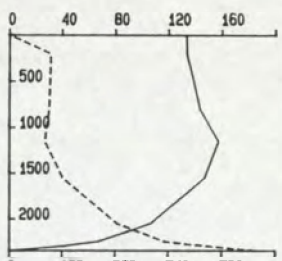

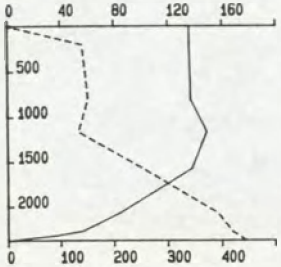

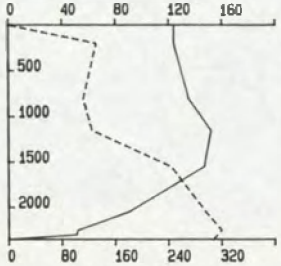

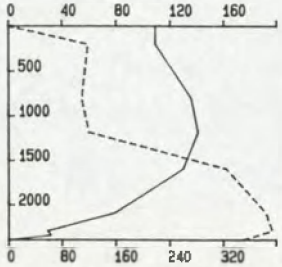

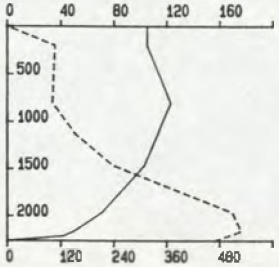

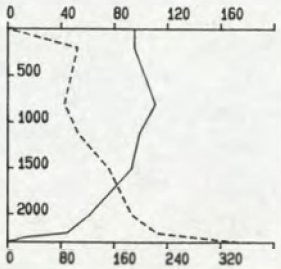

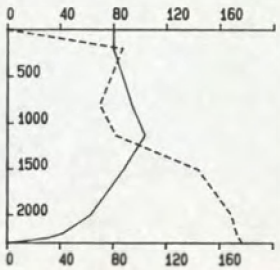

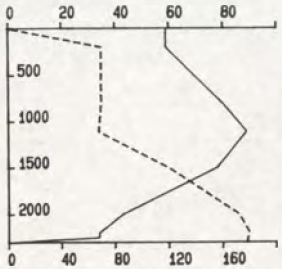

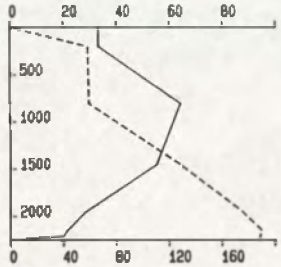

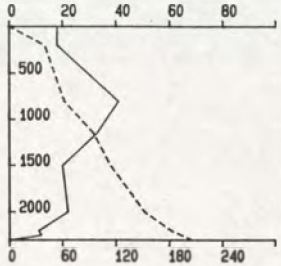

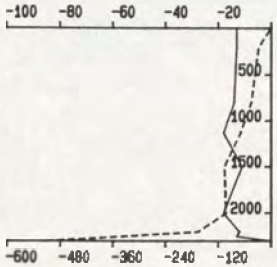

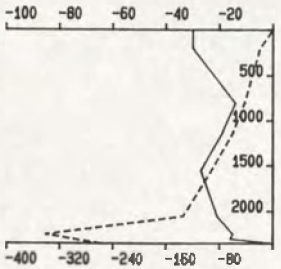

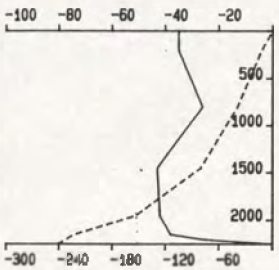

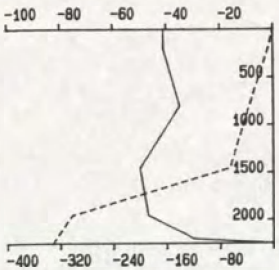

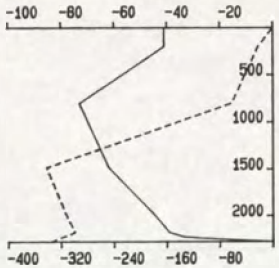

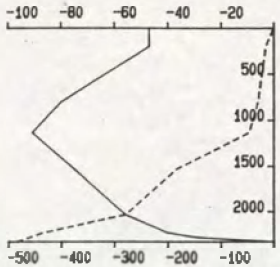

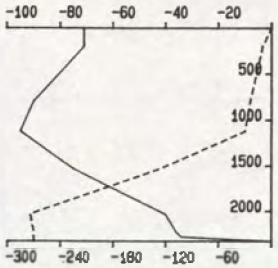

RIJKSWATERSTAAT
DIRECTIE ZEELAND
MEETDIENST

SEDIMENTTRANSPORTMETING : MEX WESTERSCHELDE
DATUM : 950322
RAAI : 11 DEELRAAI : 1 PUNT : 2 VAART.: PLUIMPOT
X-COORDINAAT : 26685 Y-COORDINAAT : 382256

TOELICHTING OP DE VERTIKALEN

_____ V ---------- C

14.01 14.15 295 : BEGINTIJD EINDTIJD BODEMDIEPTE
100 265 120 : V R C (GEM) +EB -VLOED
VERTIKALE SCHAAL : DIEPTE IN CM TOV WATEROPP.
HORIZONTALE SCHAAL: SNELHEID IN CM/S (BOVEN)
CONCENTRATIE IN MG/L (ONDER)

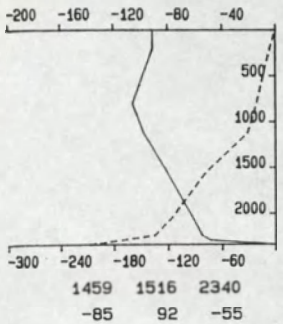

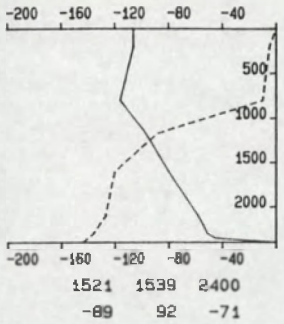

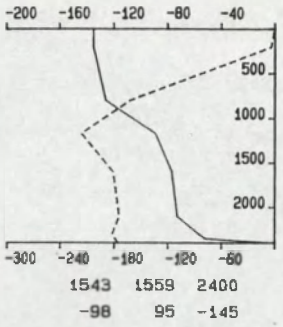

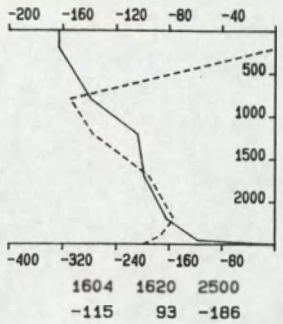

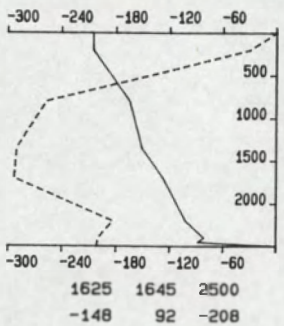

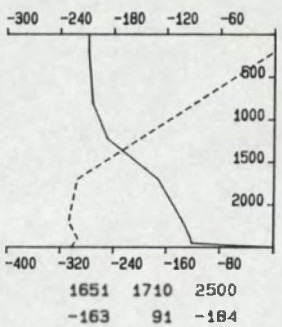

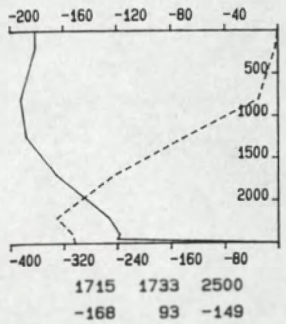

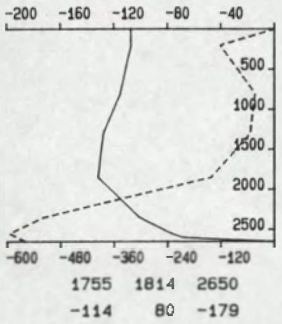

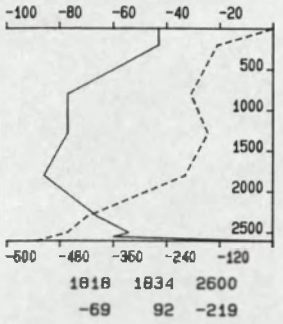

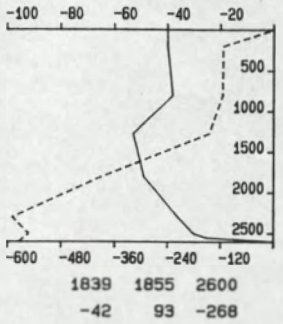

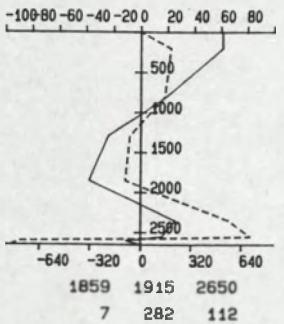

RIJKSWATERSTAAT
DIRECTIE ZEELAND
MEETDIENST

SEDIMENTTRANSPORTMETING : MEX WESTERSCHELDE
DATUM : 950322
RAAI : 11 DEELRAAI : 1 PUNT : 2 VAART.: PLUIMPOT
X-COORDINAAT : 26685 Y-COORDINAAT : 382256

TOELICHTING OP DE VERTIKALEN

———— V ---------- C
14.01 14.15 295 : BEGINTIJD EINDTIJD BODEMDIEPTE
100 265 120 : V R C (GEM) +EB -VLOED
VERTIKALE SCHAAL : DIEPTE IN CM TOV WATEROPP.
HORIZONTALE SCHAAL: SNELHEID IN CM/S (BOVEN)
CONCENTRATIE IN MG/L (ONDER)

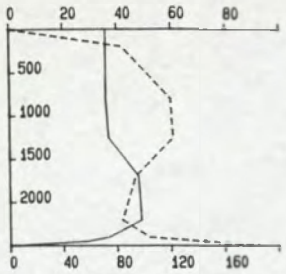

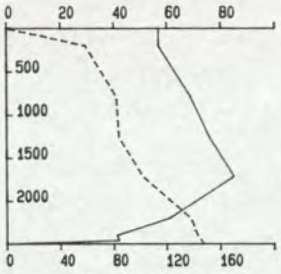

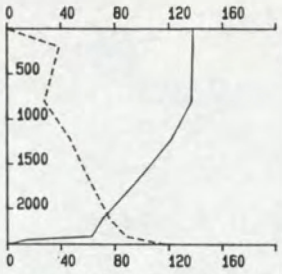

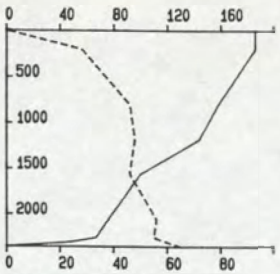

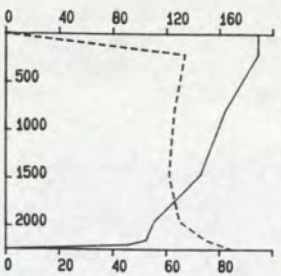

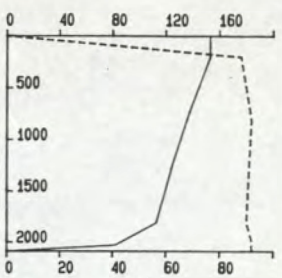

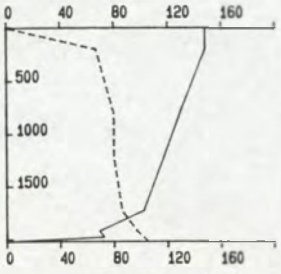

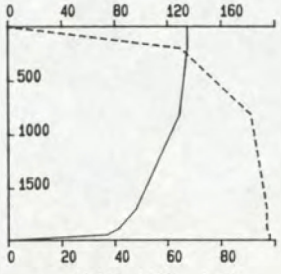

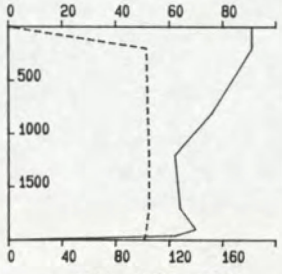

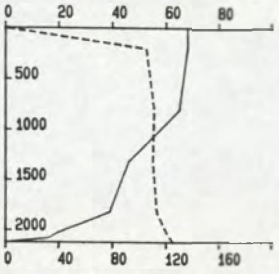

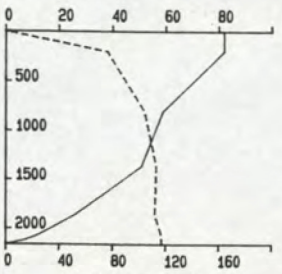

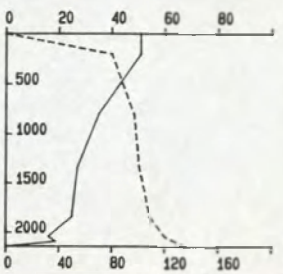

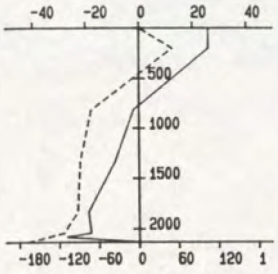

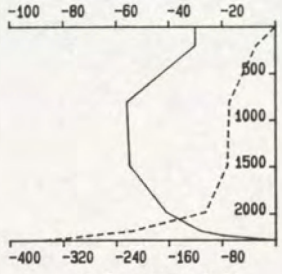

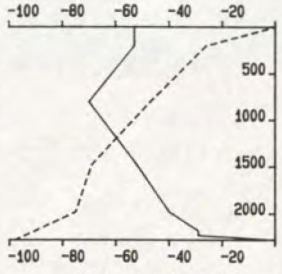

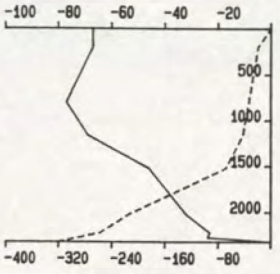

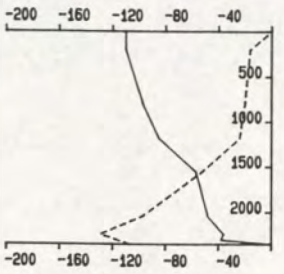

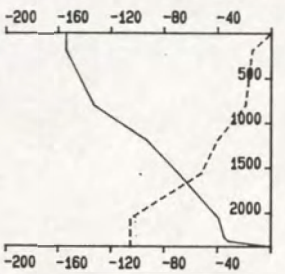

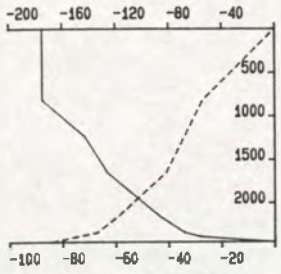

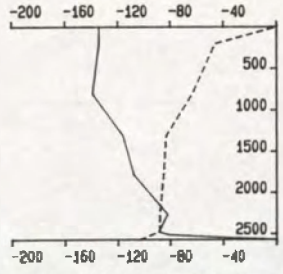

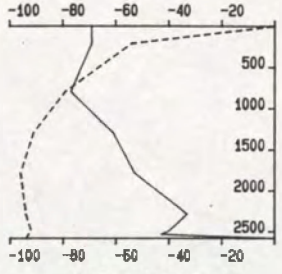

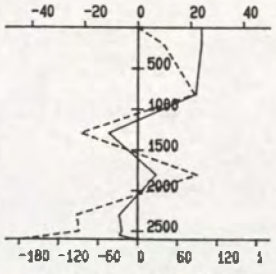

RIJKSWATERSTAAT
DIRECTIE ZEELAND
MEETDIENST

SEDIMENTTRANSPORTMETING : MEX WESTERSCHELDE
DATUM : 950322
RAAI : 11 DEELRAAI : 1 PUNT : 4 VAART.: ARGUS
X-COORDINAAT : 26761 Y-COORDINAAT : 383669

TOELICHTING OP DE VERTIKALEN

_____ V ---------- C
14.01 14.15 295 : BEGINTIJD EINDTIJD BODEMDIEPTE
100 265 120 : V R C (GEM) +EB -VLOED
VERTIKALE SCHAAL : DIEPTE IN CM TOV WATERDPP.
HORIZONTALE SCHAAL: SNELHEID IN CM/S (BOVEN)
CONCENTRATIE IN MG/L (ONDER)

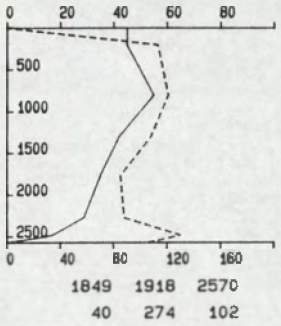

RIJKSWATERSTAAT
DIRECTIE ZEELAND
MEETDIENST

SEDIMENTTRANSPORTMETING : MEX WESTERSCHELDE
DATUM : 950322
RAAI : 11 DEELRAAI : 1 PUNT : 4 VAART.: ARGUS
X-COORDINAAT : 26761 Y-COORDINAAT : 383669

TOELICHTING OP DE VERTIKALEN

_____ V ---------- C
14.01 14.15 295 : BEGINTIJD EINDTIJD BODEMDIEPTE
100 265 120 : V R C (GEM) +EB -VLOED
VERTIKALE SCHAAL : DIEPTE IN CM TOV WATEROPP.
HORIZONTALE SCHAAL: SNELHEID IN CM/S (BOVEN)
CONCENTRATIE IN MG/L (ONDER)

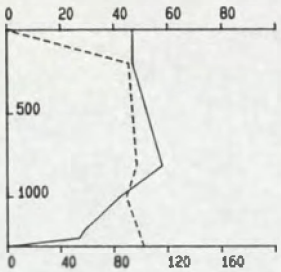

0642 0702 1300
46 251 87

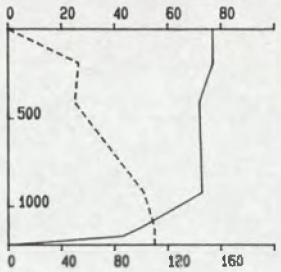

0708 0727 1220
69 272 72

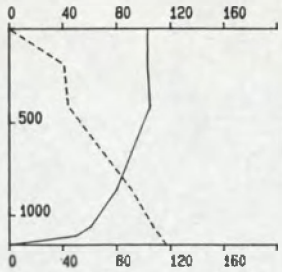

0733 0748 1160
88 276 64

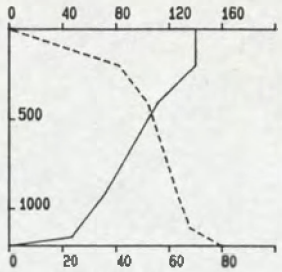

0753 0808 1210
96 273 52

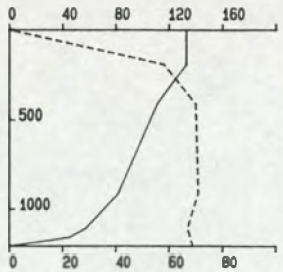

0812 0829 1210
97 274 62

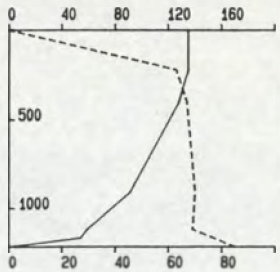

0834 0854 1220
106 269 62

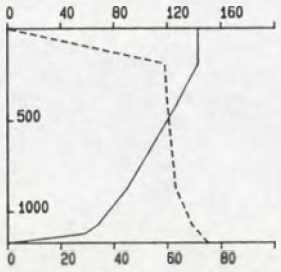

0901 0914 1170
109 266 58

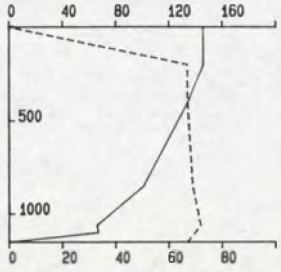

0920 0932 1150
115 266 62

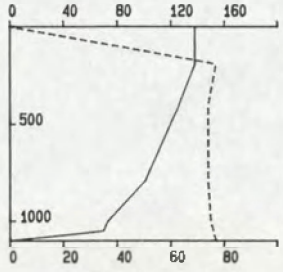

0936 0950 1100
111 267 68

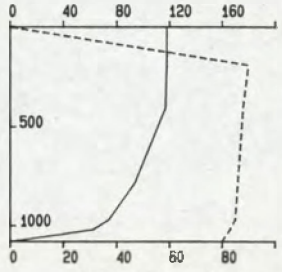

0954 1007 1080
100 265 79

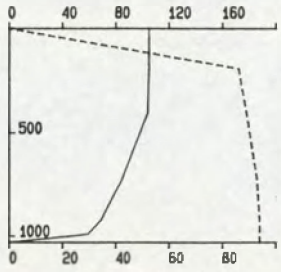

1011 1023 1030
90 264 82

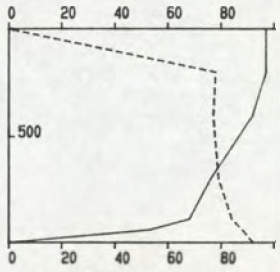

1027 1040 1000
82 262 72

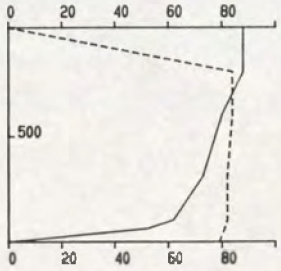

1046 1059 980
75 263 74

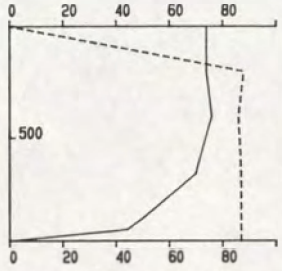

1102 1114 960
67 263 78

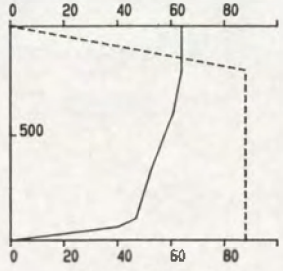

1119 1130 980
55 261 79

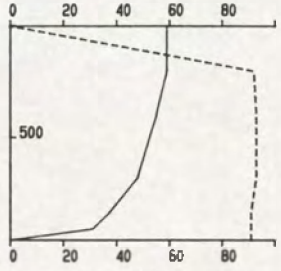

1135 1146 960
50 260 83

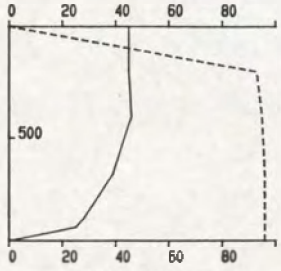

1149 1203 960
39 257 85

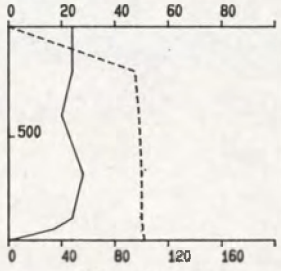

1207 1223 970
23 249 88

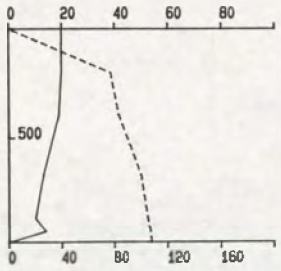

1227 1239 980
16 234 82

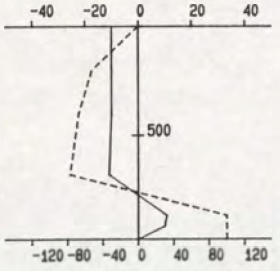

1242 1254 980
-6 136 -25

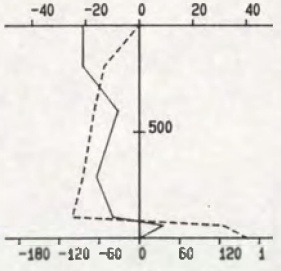

1258 1309 1000
-13 70 -49

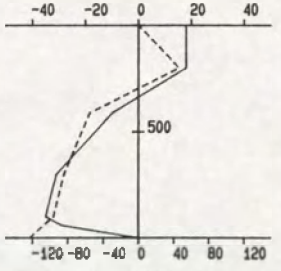

1313 1324 1000
-10 104 -45

RIJKSWATERSTAAT
DIRECTIE ZEELAND
MEETDIENST

SEDIMENTTRANSPORTMETING : MEX WESTERSCHELDE
DATUM : 950322
RAAI : 11 DEELRAAI : 1 PUNT : 5 VAART.: HOUTVLIET
X-COORDINAAT : 26771 Y-COORDINAAT : 384254

TOELICHTING OP DE VERTIKALEN

_____ V ---------- C

14.01 14.15 295 : BEGINTIJD EINDTIJD BODEMDIEPTE
100 265 120 : V R C (GEM) +EB -VLOED
VERTIKALE SCHAAL : DIEPTE IN CM TOV WATEROPP.
HORIZONTALE SCHAAL: SNELHEID IN CM/S (BOVEN)
CONCENTRATIE IN MG/L (ONDER)

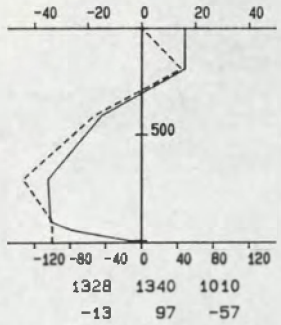

1328 1340 1010
-13 97 -57

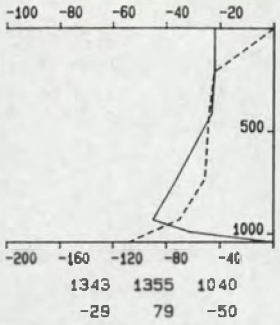

1343 1355 1040
-29 79 -50

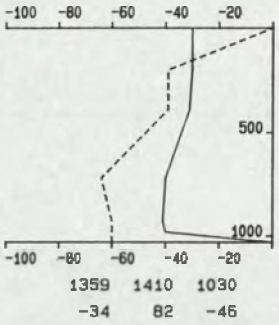

1359 1410 1030
-34 82 -46

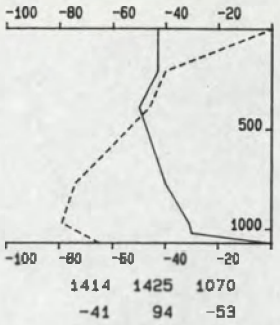

1414 1425 1070
-41 94 -53

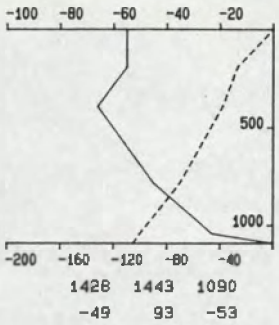

1428 1443 1090
-49 93 -53

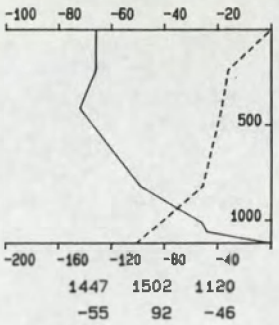

1447 1502 1120
-55 92 -46

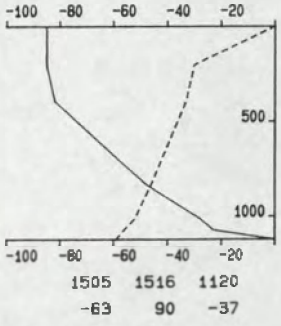

1505 1516 1120
-63 90 -37

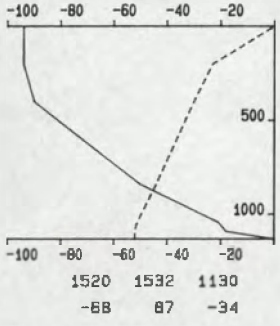

1520 1532 1130
-88 87 -34

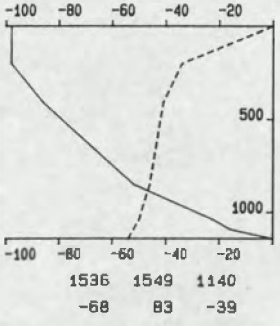

1536 1549 1140
-68 83 -39

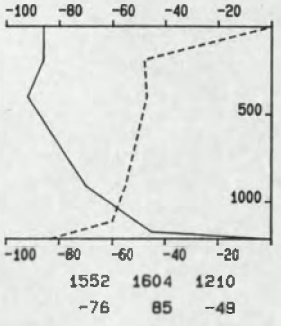

1552 1604 1210
-76 85 -48

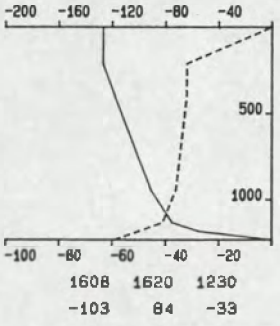

1608 1620 1230
-103 84 -33

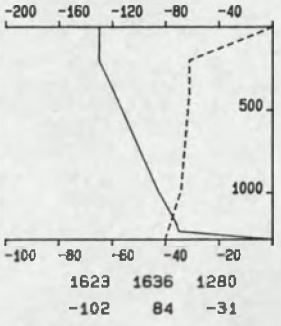

1623 1636 1280
-102 84 -31

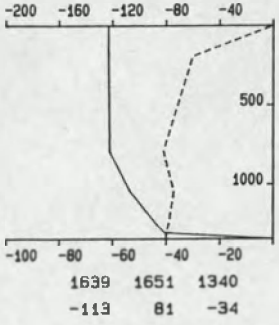

1639 1651 1340
-113 81 -34

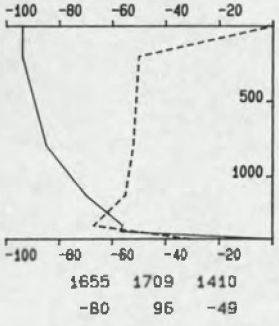

1655 1709 1410
-80 96 -49

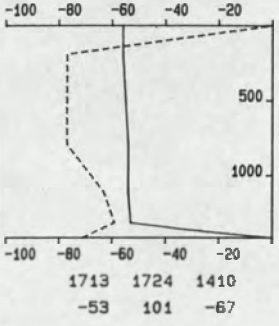

1713 1724 1410
-53 101 -67

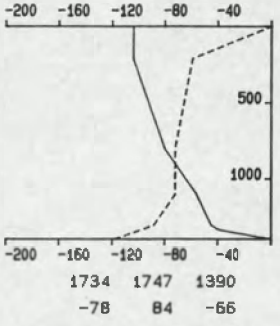

1734 1747 1390
-78 84 -66

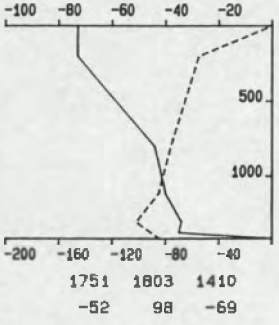

1751 1803 1410
-52 98 -69

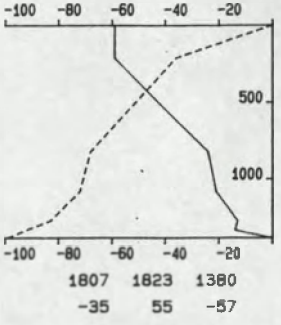

1807 1823 1380
-35 55 -57

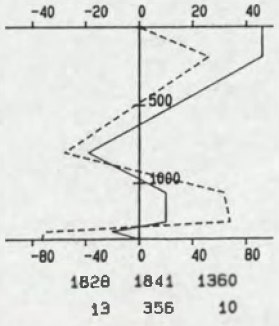

1828 1841 1360
13 356 10

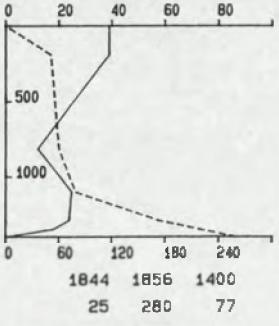

1844 1856 1400
25 280 77

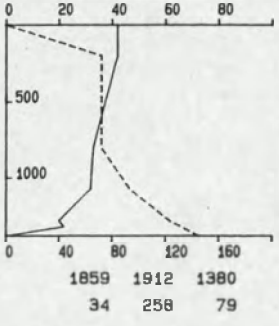

1859 1912 1380
34 258 79

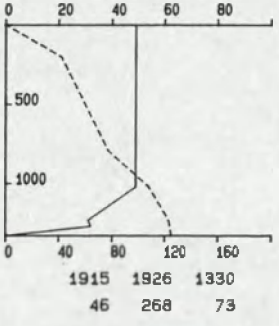

1915 1926 1330
46 268 73

RIJKSWATERSTAAT
DIRECTIE ZEELAND
MEETDIENST

SEDIMENTTRANSPORTMETING : MEX WESTERSCHELDE
DATUM : 950322
RAAI : 11 DEELRAAI : 1 PUNT : 5 VAART.: HOUTVLIET
X-COORDINAAT : 26771 Y-COORDINAAT : 384254

TOELICHTING OP DE VERTIKALEN

_____ V ---------- C

14.01 14.15 295 : BEGINTIJD EINDTIJD BODEMDIEPTE
100 265 120 : V R C (GEM) +EB -VLOED
VERTIKALE SCHAAL : DIEPTE IN CM TOV WATEROPP.
HORIZONTALE SCHAAL: SNELHEID IN CM/S (BOVEN)
CONCENTRATIE IN MG/L (ONDER)

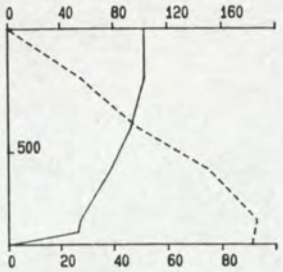

0734 0751 880
83 295 54

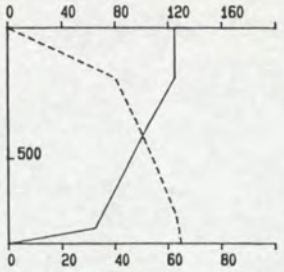

0803 0817 830
97 293 46

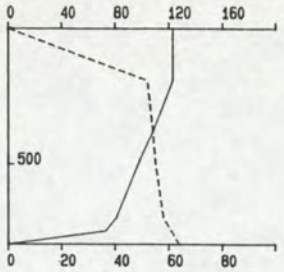

0827 0841 800
101 291 49

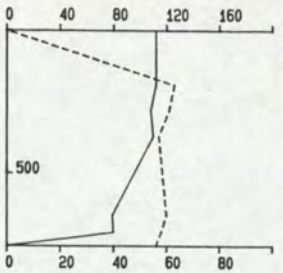

0847 0903 760
98 285 52

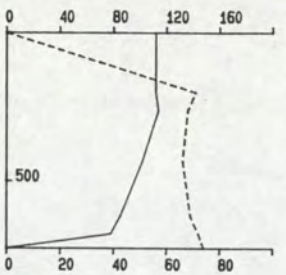

0910 0927 730
99 285 59

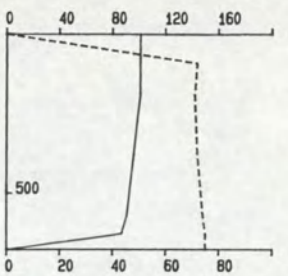

0931 0948 680
93 285 68

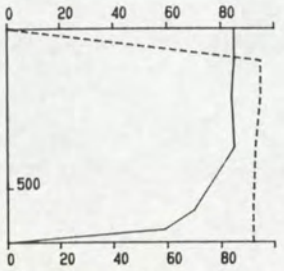

0958 1014 670
77 283 86

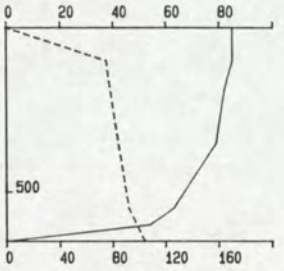

1018 1033 650
73 280 78

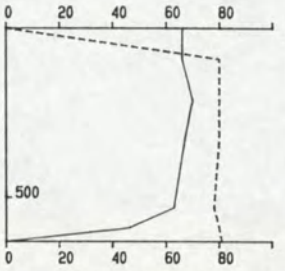

1037 1058 630
63 281 74

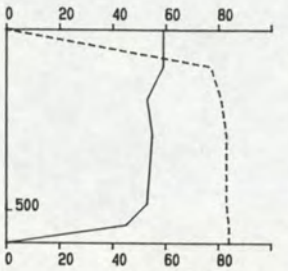

1104 1119 590
52 279 75

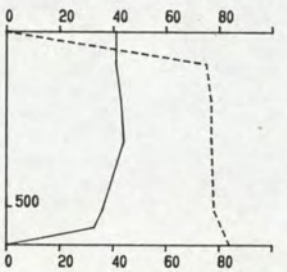

1127 1147 610
39 273 72

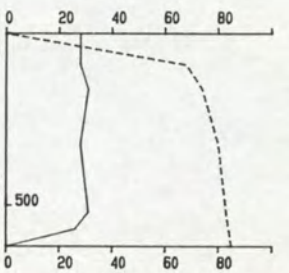

1153 1212 620
28 264 73

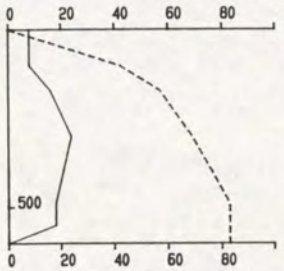

1217 1230 600
16 237 62

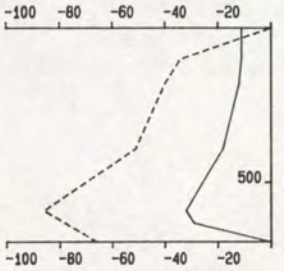

1237 1250 690
-18 141 -51

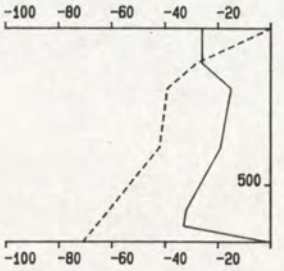

1255 1308 680
-22 101 -42

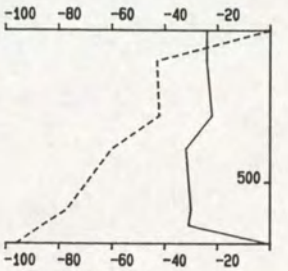

1313 1328 700
-26 96 -55

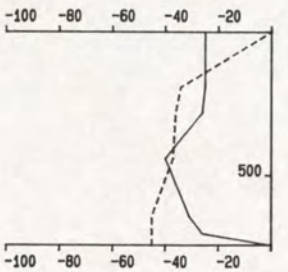

1331 1346 740
-29 97 -34

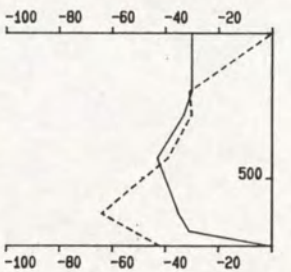

1350 1405 730
-33 94 -36

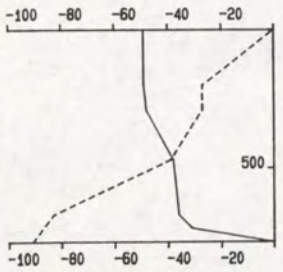

1412 1430 770
-41 94 -42

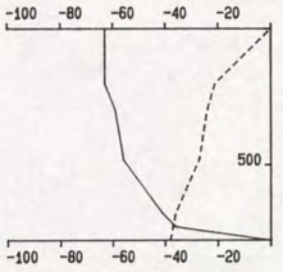

1440 1455 780
-53 89 -24

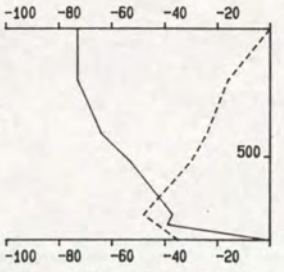

1506 1523 830
-57 94 -25

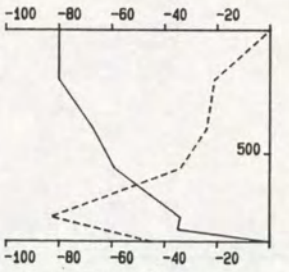

1528 1542 860
-61 96 -34

RIJKSWATERSTAAT
DIRECTIE ZEELAND
MEETDIENST

SEDIMENTTRANSPORTMETING : MEX WESTERSCHELDE
DATUM : 950322
RAAI : 11 DEELRAAI : 1 PUNT : 6 VAART.: WIJTVLIET
X-COORDINAAT : 26803 Y-COORDINAAT : 384861

TOELICHTING OP DE VERTIKALEN

_____ V ---------- C
14.01 14.15 295 : BEGINTIJD EINDTIJD BODEMDIEPTE
100 265 120 : V R C (GEM) +EB -VLOED
VERTIKALE SCHAAL : DIEPTE IN CM TOV WATEROPP.
HORIZONTALE SCHAAL: SNELHEID IN CM/S (BOVEN)
CONCENTRATIE IN MG/L (ONDER)

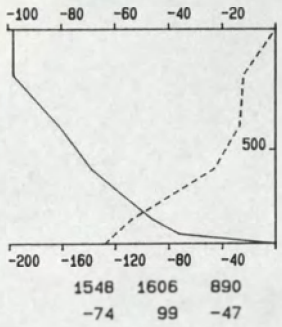

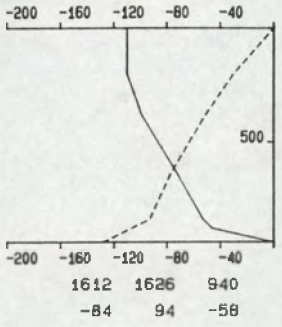

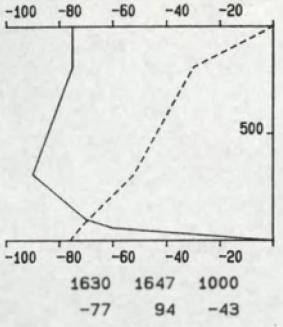

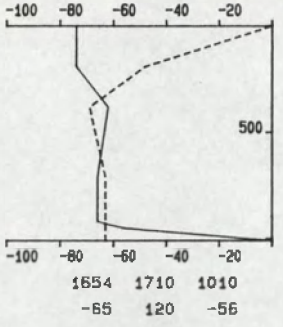

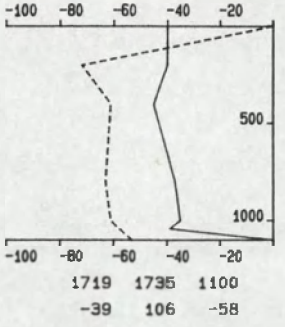

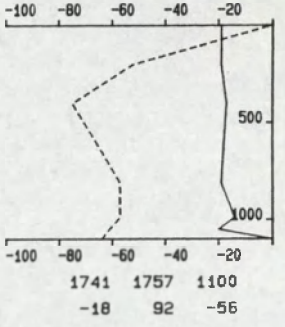

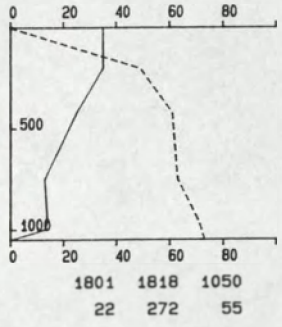

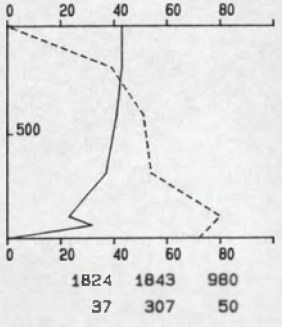

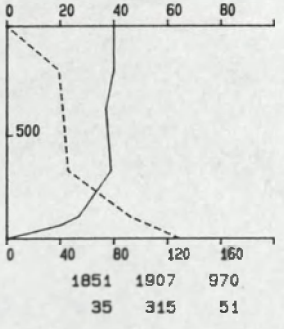

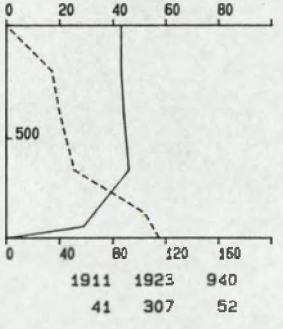

RIJKSWATERSTAAT
DIRECTIE ZEELAND
MEETDIENST

SEDIMENTTRANSPORTMETING : MEX WESTERSCHELDE
DATUM : 950322
RAAI : 11 DEELRAAI : 1 PUNT : 6 VAART.: WIJTVLIET
X-COORDINAAT : 26803 Y-COORDINAAT : 384861

TOELICHTING OP DE VERTIKALEN

_____ V ---------- C
14.01 14.15 295 : BEGINTIJD EINDTIJD BODEMDIEPTE
100 265 120 : V R C (GEM) +EB -VLOED
VERTIKALE SCHAAL : DIEPTE IN CM TOV WATEROPP.
HORIZONTALE SCHAAL: SNELHEID IN CM/S (BOVEN)
CONCENTRATIE IN MG/L (ONDER)

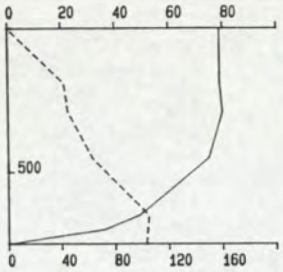

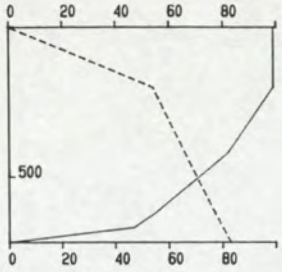

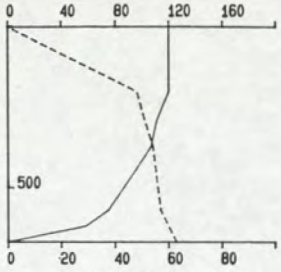

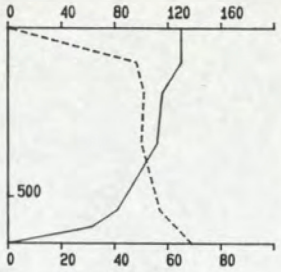

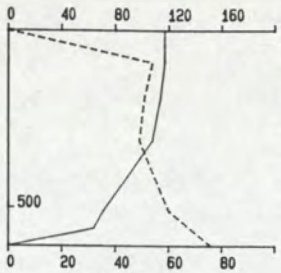

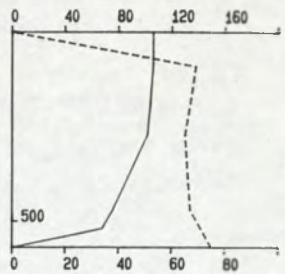

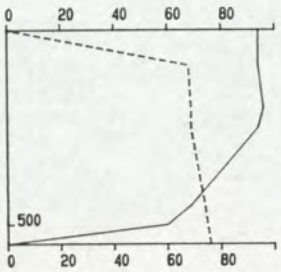

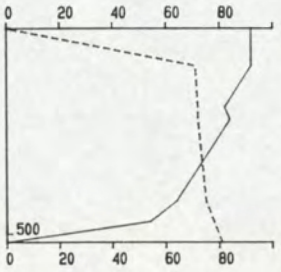

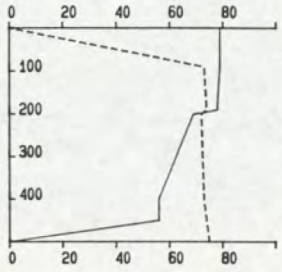

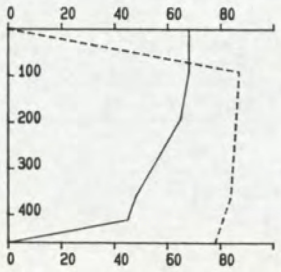

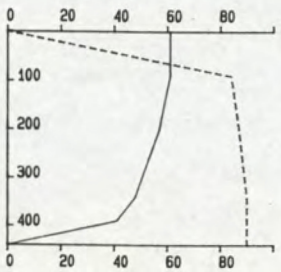

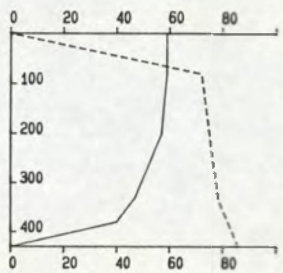

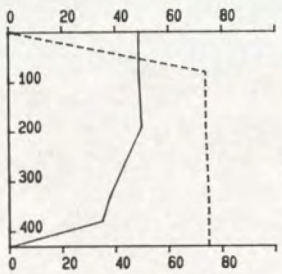

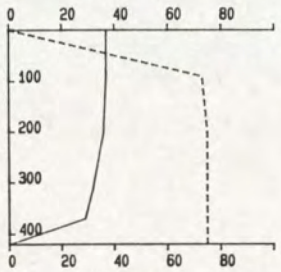

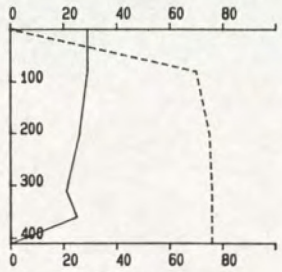

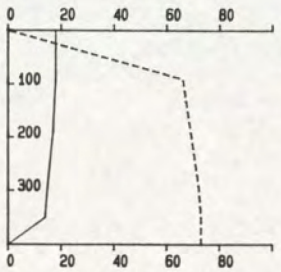

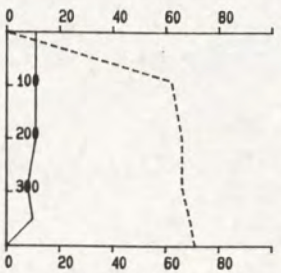

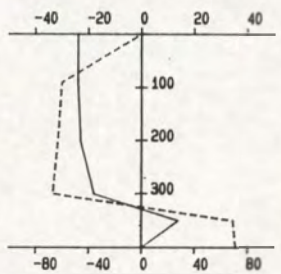

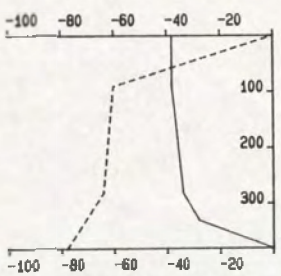

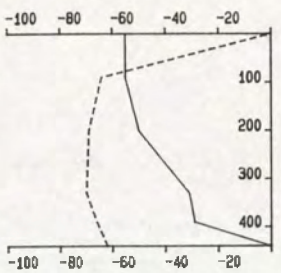

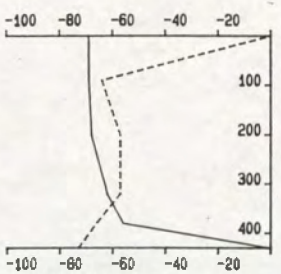

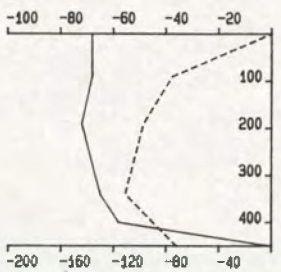

RIJKSWATERSTAAT
DIRECTIE ZEELAND
MEETDIENST

SEDIMENTTRANSPORTMETING : MEX WESTERSCHELDE
DATUM : 950322
RAAI : 11 DEELRAAI : 1 PUNT : 7 VAART.: SIERIX
X-COORDINAAT : 26831 Y-COORDINAAT : 385461

TOELICHTING OP DE VERTIKALEN

_____ V ---------- C

14.01 14.15 295 : BEGINTIJD EINDTIJD BODEMDIEPTE
100 265 120 : V A C (GEM) +EB -VLOED
VERTIKALE SCHAAL : DIEPTE IN CM TOV WATEROPP.
HORIZONTALE SCHAAL: SNELHEID IN CM/S (BOVEN)
CONCENTRATIE IN MG/L (ONDER)

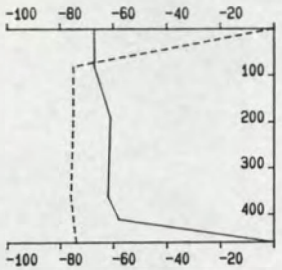

1316 1326 460
-59 144 -69

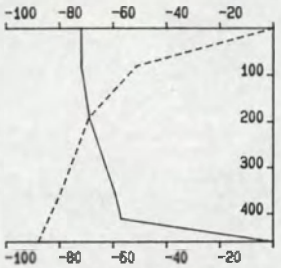

1329 1339 480
-62 145 -65

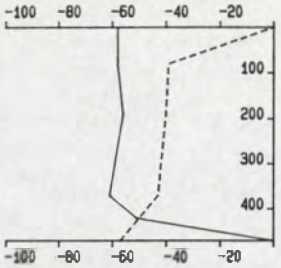

1344 1353 470
-54 144 -39

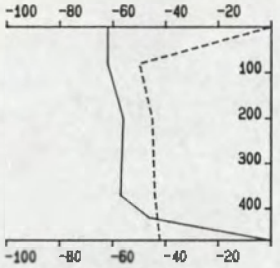

1356 1405 470
-54 147 -42

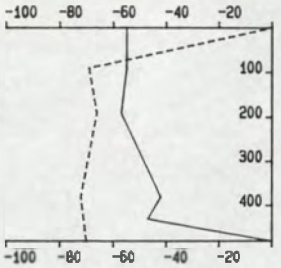

1416 1425 480
-49 144 -63

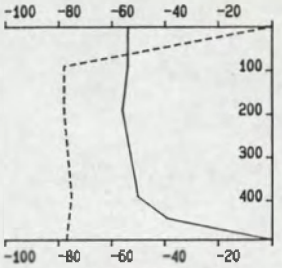

1428 1437 490
-49 143 -70

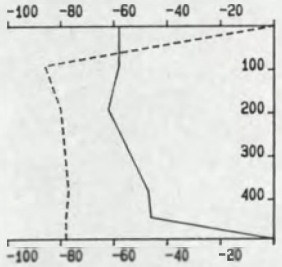

1441 1450 490
-52 143 -73

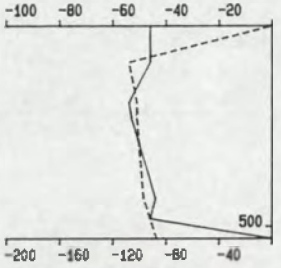

1453 1505 530
-46 142 -92

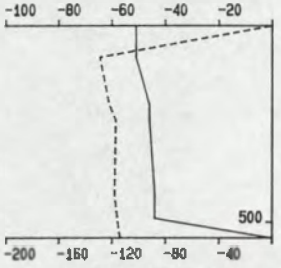

1510 1521 540
-45 138 -111

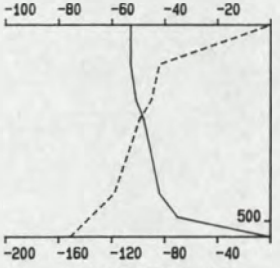

1525 1535 540
-45 138 -97

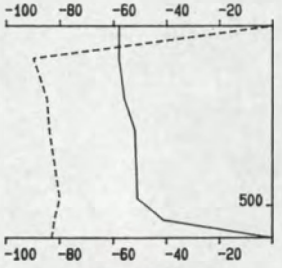

1539 1550 590
-51 141 -78

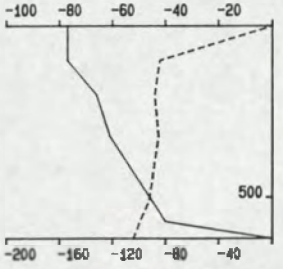

1554 1606 620
-58 136 -82

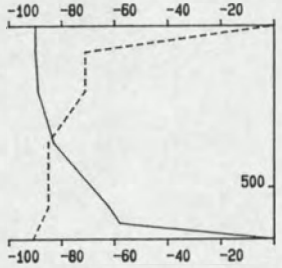

1611 1622 660
-77 135 -75

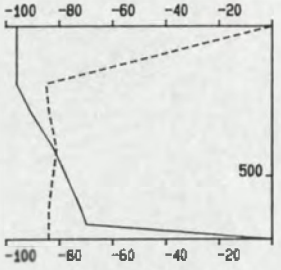

1625 1637 710
-83 132 -72

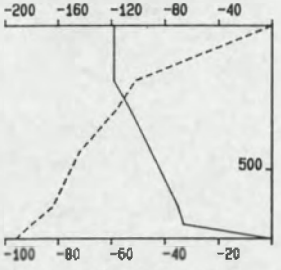

1640 1652 740
-94 134 -60

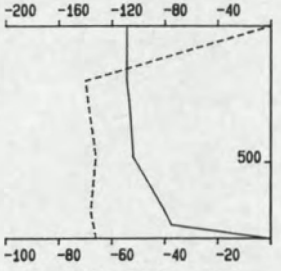

1656 1707 780
-97 138 -59

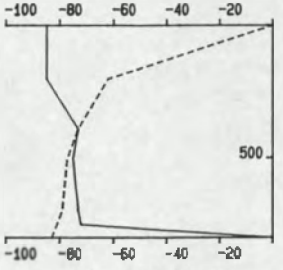

1711 1723 800
-75 134 -64

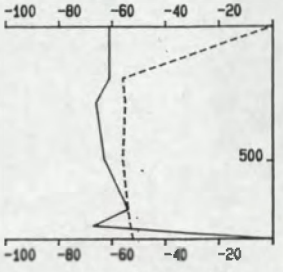

1727 1739 790
-60 134 -48

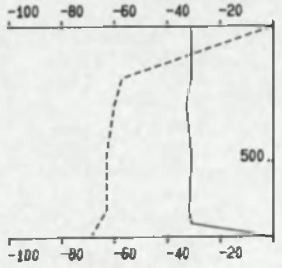

1743 1754 780
-31 128 -54

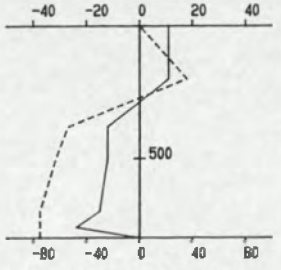

1759 1811 800
-5 80 -33

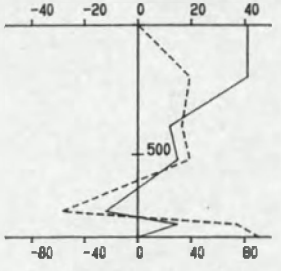

1816 1832 820
19 270 22

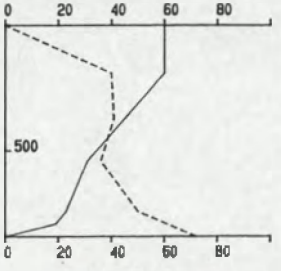

1837 1849 840
41 308 38

RIJKSWATERSTAAT
DIRECTIE ZEELAND
MEETDIENST

SEDIMENTTRANSPORTMETING : MEX WESTERSCHELDE
DATUM : 950322
RAAI : 11 DEELRAAI : 1 PUNT : 7 VAART.: SIERIX
X-COORDINAAT : 26831 Y-COORDINAAT : 385461

TOELICHTING OP DE VERTIKALEN

_____ V ---------- C

14.01 14.15 295 : BEGINTIJD EINDTIJD BODEMDIEPTE
100 265 120 : V R C (GEM) +EB -VLOED
VERTIKALE SCHAAL : DIEPTE IN CM TOV WATEROPP.
HORIZONTALE SCHAAL: SNELHEID IN CM/S (BOVEN)
CONCENTRATIE IN MG/L (ONDER)

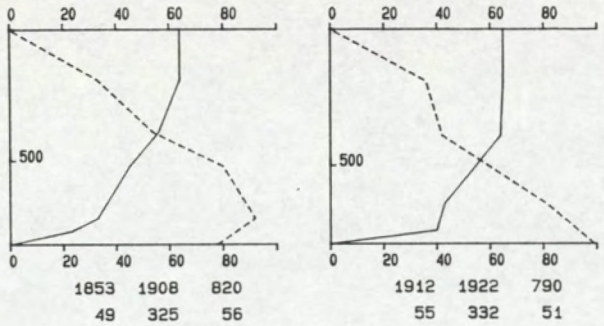

RIJKSWATERSTAAT
DIRECTIE ZEELAND
MEETDIENST

SEDIMENTTRANSPORTMETING : MEX WESTERSCHELDE
DATUM : 950322
RAAI : 11 DEELRAAI : 1 PUNT : 7 VAART.: SIERIX
X-COORDINAAT : 26831 Y-COORDINAAT : 385461

TOELICHTING OP DE VERTIKALEN

_____ V ---------- C
14.01 14.15 295 : BEGINTIJD EINDTIJD BODEMDIEPTE
100 265 120 : V R C (GEM) +EB -VLOED
VERTIKALE SCHAAL : DIEPTE IN CM TOV WATEROPP.
HORIZONTALE SCHAAL: SNELHEID IN CM/S (BOVEN)
CONCENTRATIE IN MG/L (ONDER)

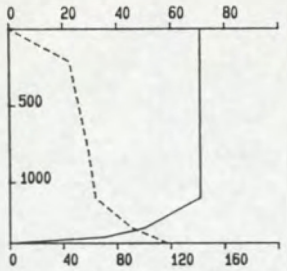

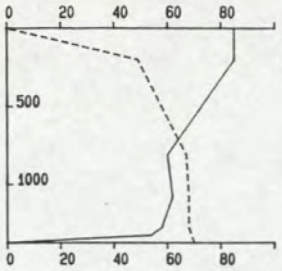

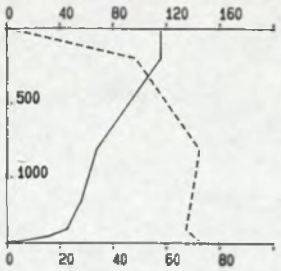

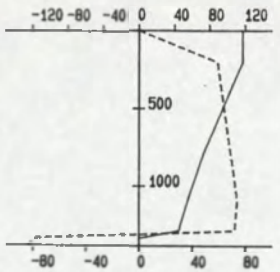

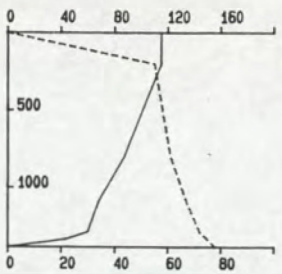

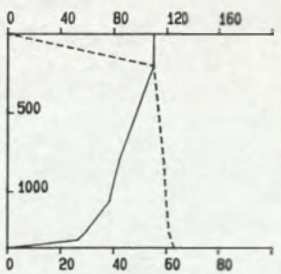

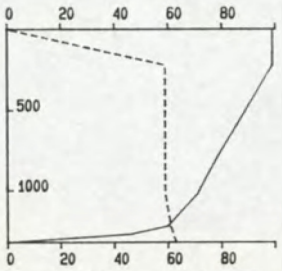

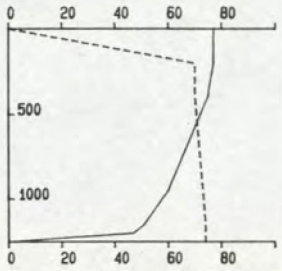

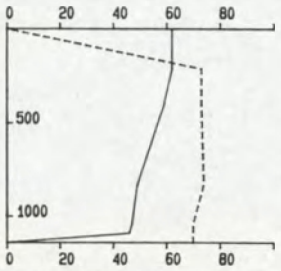

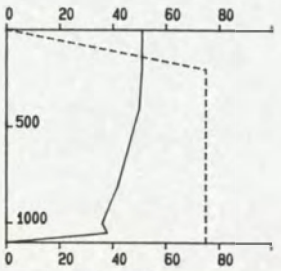

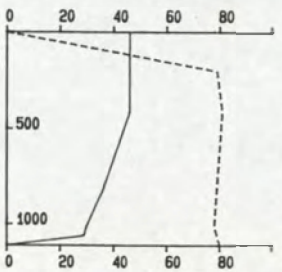

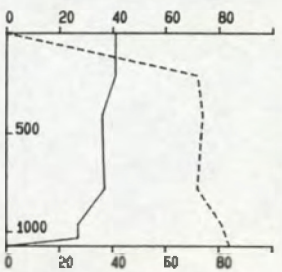

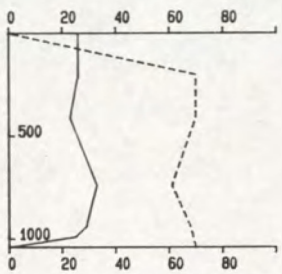

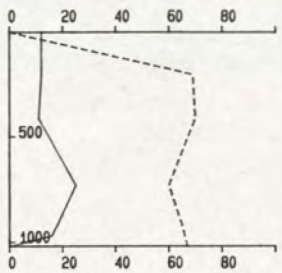

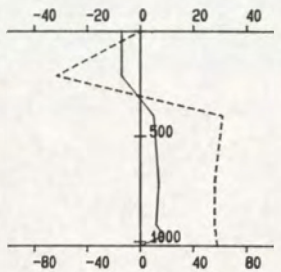

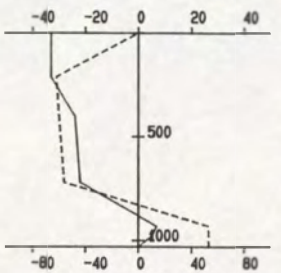

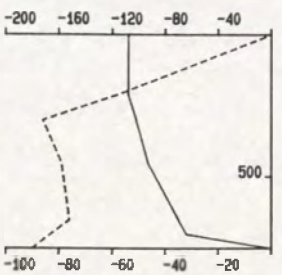

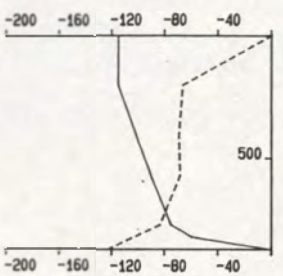

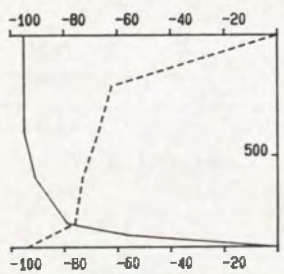

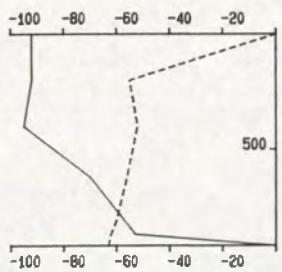

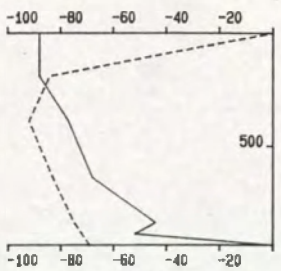

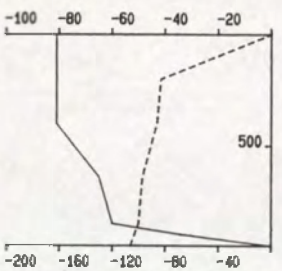

RIJKSWATERSTAAT
DIRECTIE ZEELAND
MEETDIENST

SEDIMENTTRANSPORTMETING : MEX WESTERSCHELDE
DATUM : 950322
RAAI : 11 DEELRAAI : 2 PUNT : 8 VAART.: LODYCKE
X-COORDINAAT : 26985 Y-COORDINAAT : 385740

TOELICHTING OP DE VERTIKALEN

_____ V ---------- C

14.01 14.15 295 : BEGINTIJD EINDTIJD BODEMDIEPTE
100 265 120 : V R C (GEM) +EB -VLOED
VERTIKALE SCHAAL : DIEPTE IN CM TOV WATEROPP.
HORIZONTALE SCHAAL: SNELHEID IN CM/S (BOVEN)
CONCENTRATIE IN MG/L (ONDER)

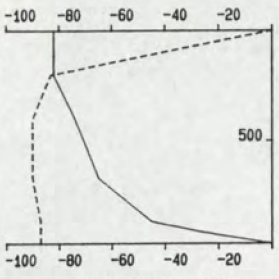

1429 1440 970
-66 136 -79

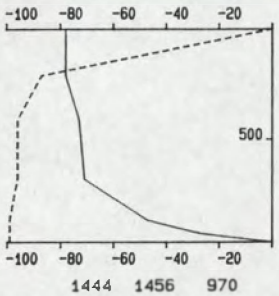

1444 1456 970
-67 135 -84

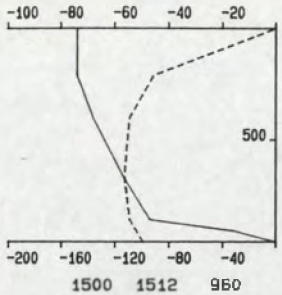

1500 1512 980
-60 136 -94

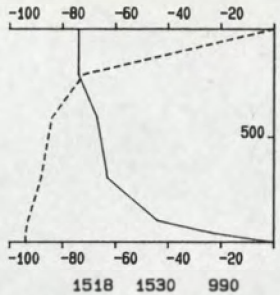

1518 1530 990
-62 137 -75

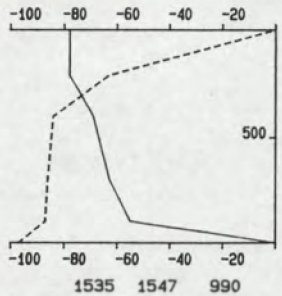

1535 1547 990
-65 133 -72

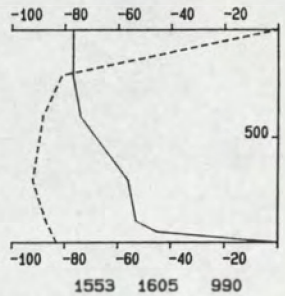

1553 1605 990
-65 134 -78

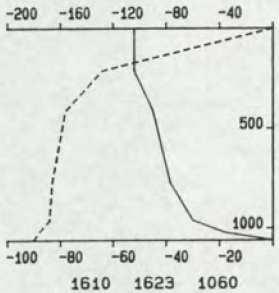

1610 1623 1060
-83 135 -70

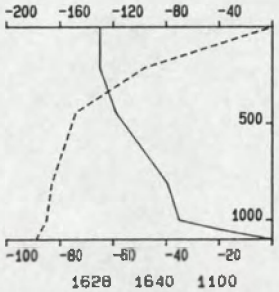

1628 1640 1100
-100 134 -66

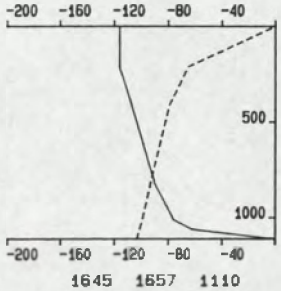

1645 1657 1110
-97 137 -76

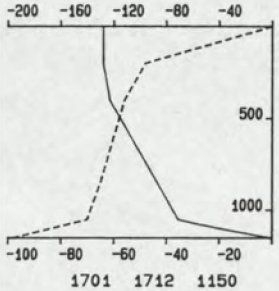

1701 1712 1150
-102 137 -56

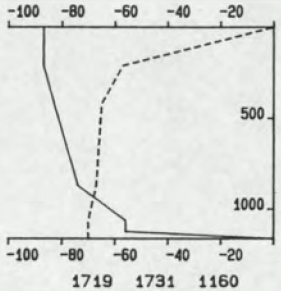

1719 1731 1160
-76 137 -59

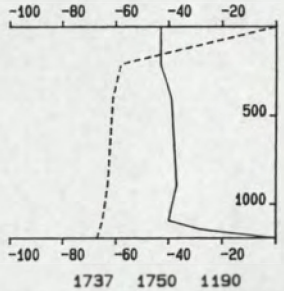

1737 1750 1190
-38 137 -56

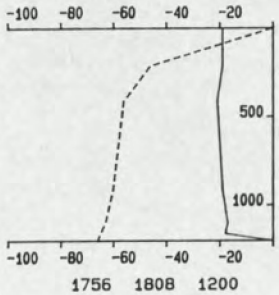

1756 1808 1200
-19 128 -52

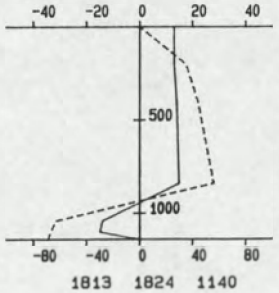

1813 1824 1140
9 324 23

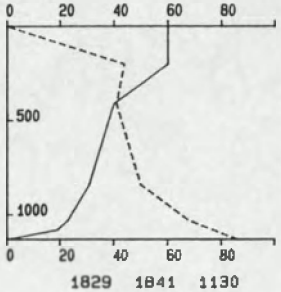

1829 1841 1130
39 328 46

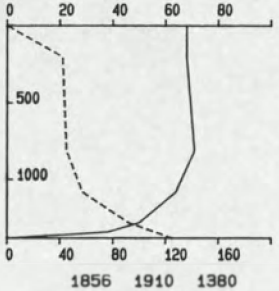

1856 1910 1380
65 291 51

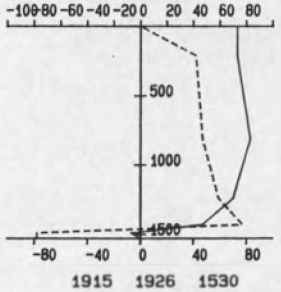

1915 1926 1530
70 283 42

RIJKSWATERSTAAT
DIRECTIE ZEELAND
MEETDIENST

SEDIMENTTRANSPORTMETING : MEX WESTERSCHELDE
DATUM : 950322
RAAI : 11 DEELRAAI : 2 PUNT : 8 VAART.: LODYCKE
X-COORDINAAT : 26985 Y-COORDINAAT : 385740

TOELICHTING OP DE VERTIKALEN

_____ V ---------- C
14.01 14.15 295 : BEGINTIJD EINDTIJD BODEMDIEPTE
100 265 120 : V R C (GEM) +EB -VLOED
VERTIKALE SCHAAL : DIEPTE IN CM TOV WATEROPP.
HORIZONTALE SCHAAL: SNELHEID IN CM/S (BOVEN)
CONCENTRATIE IN MG/L (ONDER)

26. Vertikalen - slibtransport + tabel totaal transport

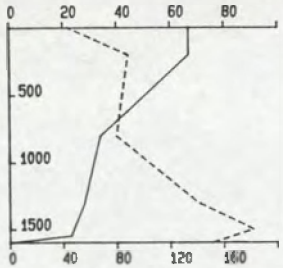

0621 0635 1600
41 295 105

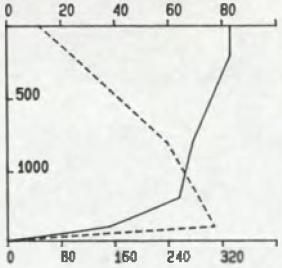

0643 0655 1480
67 304 195

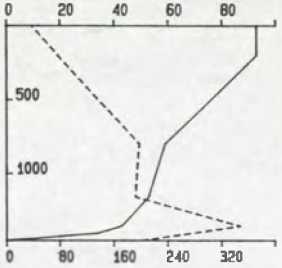

0702 0718 1460
66 300 168

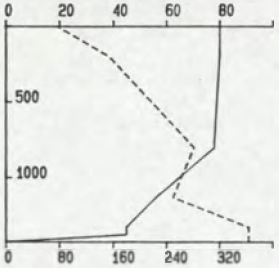

0722 0735 1430
69 299 237

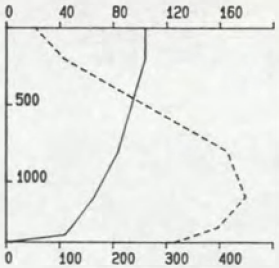

0738 0752 1400
82 301 302

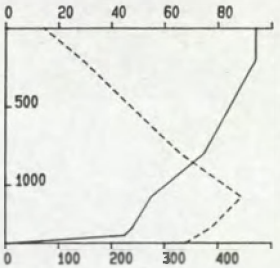

0756 0806 1380
74 300 284

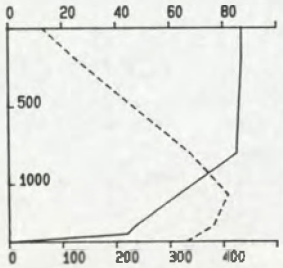

0809 0822 1370
75 298 273

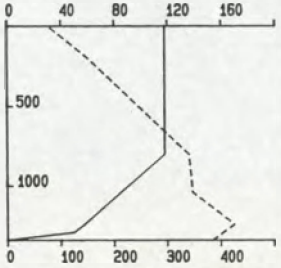

0826 0837 1340
102 300 277

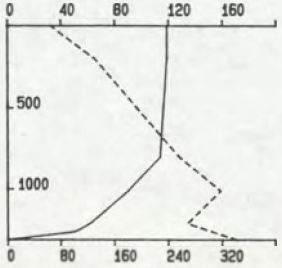

0841 0853 1310
103 302 218

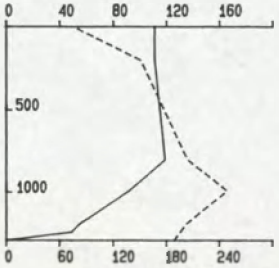

0857 0913 1290
101 303 184

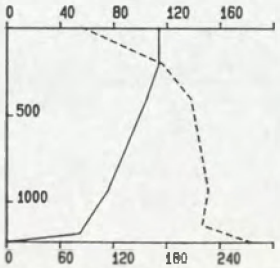

0917 0929 1230
90 303 202

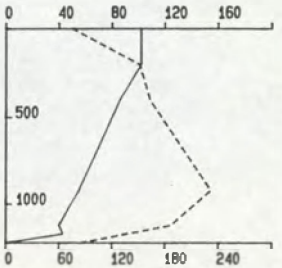

0933 0946 1220
73 301 174

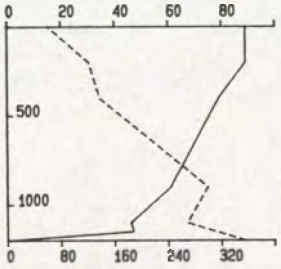

0950 1002 1200
70 298 202

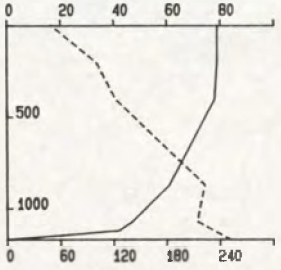

1006 1020 1170
67 299 159

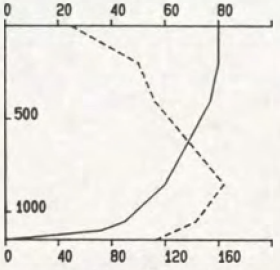

1025 1036 1150
66 295 123

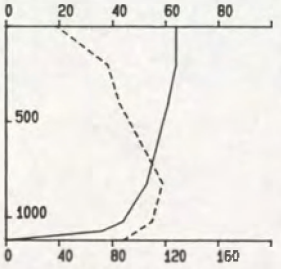

1041 1051 1120
55 294 92

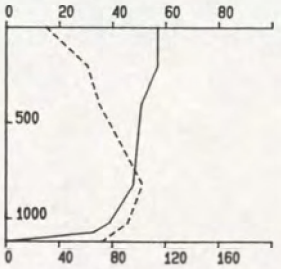

1057 1108 1120
48 293 77

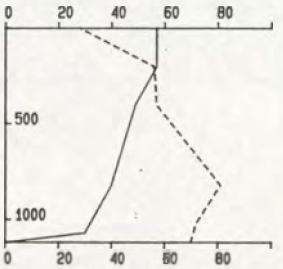

1111 1122 1120
45 294 63

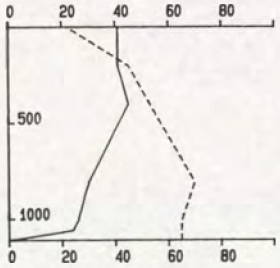

1126 1137 1110
36 296 56

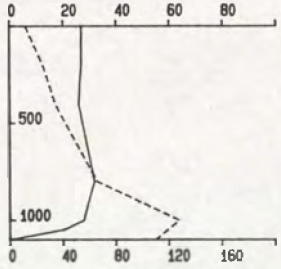

1140 1150 1100
27 282 55

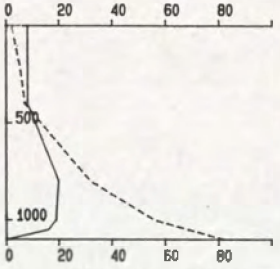

1154 1205 1100
13 251 23

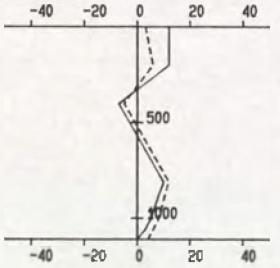

1208 1219 1110
5 239 5

RIJKSWATERSTAAT
DIRECTIE ZEELAND
MEETDIENST

SEDIMENTTRANSPORTMETING : MEX WESTERSCHELDE
DATUM : 950322
RAAI : 11 DEELRAAI : 1 PUNT : 1 VAART.: STEENVLIET
X-COORDINAAT : 26650 Y-COORDINAAT : 381627

TOELICHTING OP DE VERTIKALEN

_____ V ---------- T
14.01 14.15 295 : BEGINTIJD EINDTIJD BODEMDIEPTE
100 265 120 : V R T (GEM) +EB -VLOED
VERTIKALE SCHAAL : DIEPTE IN CM TOV WATEROPP.
HORIZONTALE SCHAAL: SNELHEID IN CM/S (BOVEN)
TRANSPORT IN GR/M2.S (ONDER)

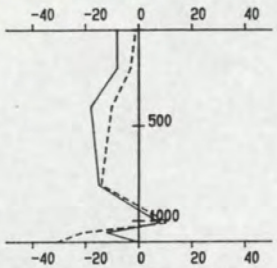

1222 1232 1110
-11 53 -8

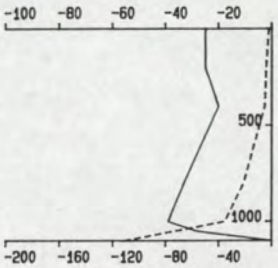

1235 1251 1100
-27 67 -18

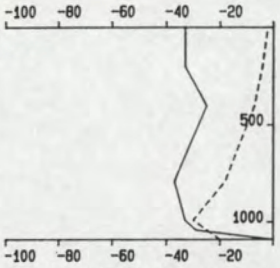

1256 1306 1090
-31 73 -13

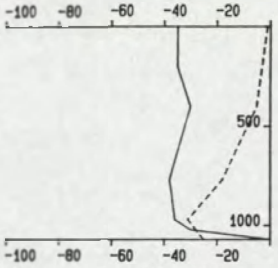

1310 1327 1070
-34 72 -12

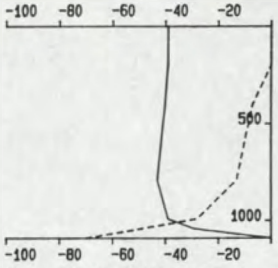

1332 1345 1090
-39 77 -12

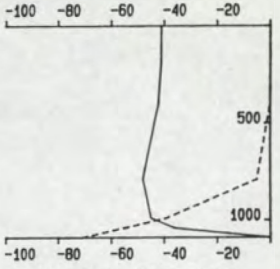

1350 1403 1090
-42 80 -10

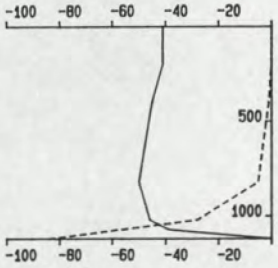

1406 1417 1120
-44 80 -9

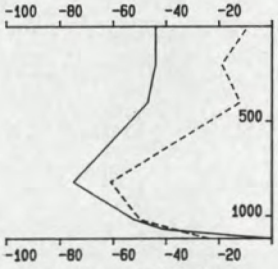

1421 1433 1120
-53 76 -32

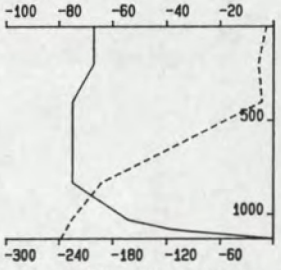

1436 1449 1130
-67 76 -101

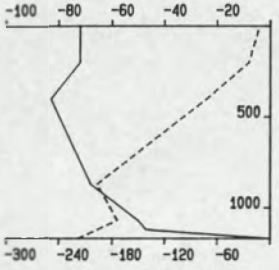

1454 1505 1170
-69 75 -114

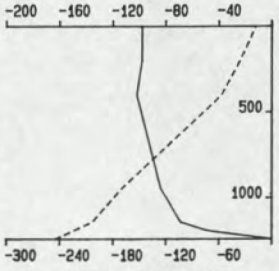

1508 1521 1240
-88 78 -109

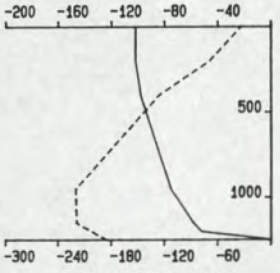

1525 1538 1250
-84 81 -151

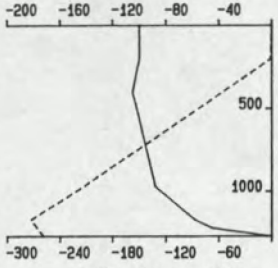

1543 1554 1270
-90 82 -124

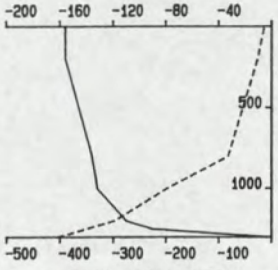

1558 1611 1300
-136 83 -115

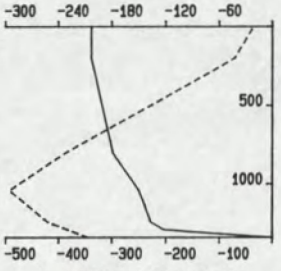

1615 1636 1340
-174 81 -286

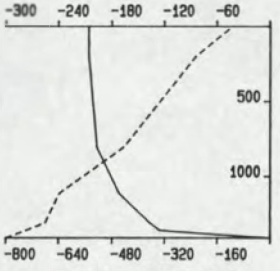

1640 1656 1410
-184 84 -430

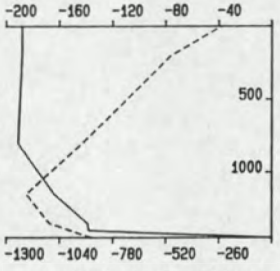

1702 1714 1450
-175 87 -829

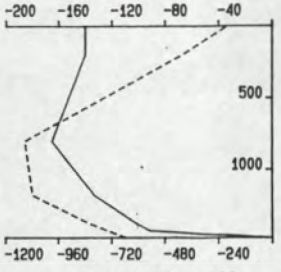

1718 1728 1480
-140 86 -807

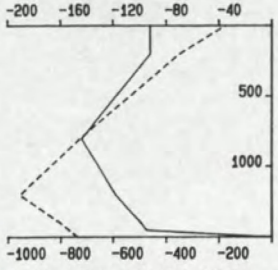

1732 1743 1500
-114 87 -643

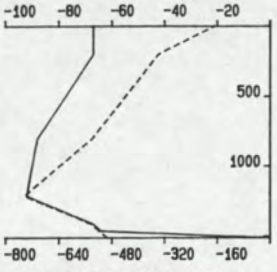

1747 1757 1510
-78 86 -502

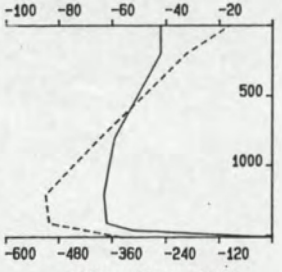

1801 1812 1510
-53 80 -351

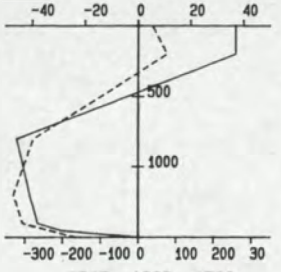

1815 1828 1500
-15 81 -171

RIJKSWATERSTAAT
DIRECTIE ZEELAND
MEETDIENST

SEDIMENTTRANSPORTMETING : MEX WESTERSCHELDE
DATUM : 950322
RAAI : 11 DEELRAAI : 1 PUNT : 1 VAART.: STEENVLIET
X-COORDINAAT : 26650 Y-COORDINAAT : 381627

TOELICHTING OP DE VERTIKALEN

_____ V ---------- T
14.01 14.15 295 : BEGINTIJD EINDTIJD BODEMDIEPTE
100 265 120 : V R T (GEM) +EB -VLOED
VERTIKALE SCHAAL : DIEPTE IN CM TOV WATEROPP.
HORIZONTALE SCHAAL: SNELHEID IN CM/S (BOVEN)
TRANSPORT IN GR/M2.S (ONDER)

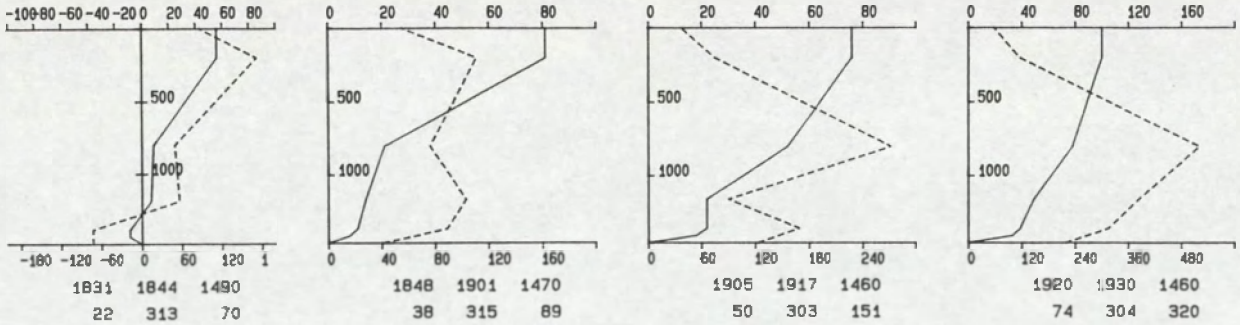

RIJKSWATERSTAAT
DIRECTIE ZEELAND
MEETDIENST

SEDIMENTTRANSPORTMETING : MEX WESTERSCHELDE
DATUM : 950322
RAAI : 11 DEELRAAI : 1 PUNT : 1 VAART.: STEENVLIET
X-COORDINAAT : 26650 Y-COORDINAAT : 381627

TOELICHTING OP DE VERTIKALEN

_____ V ---------- T
14.01 14.15 295 : BEGINTIJD EINDTIJD BODEMDIEPTE
100 265 120 : V R T (GEM) +EB -VLOED
VERTIKALE SCHAAL : DIEPTE IN CM TOV WATEROPP.
HORIZONTALE SCHAAL: SNELHEID IN CM/S (BOVEN)
TRANSPORT IN GR/M2.S (ONDER)

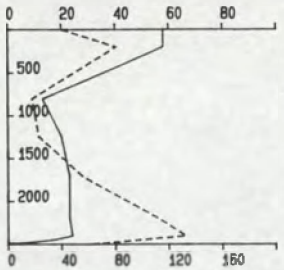

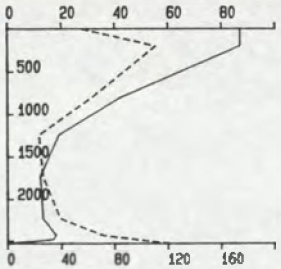

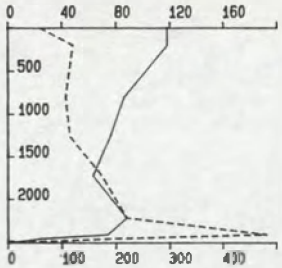

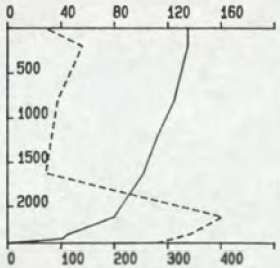

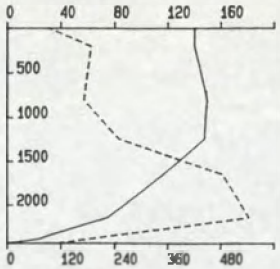

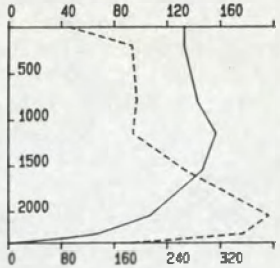

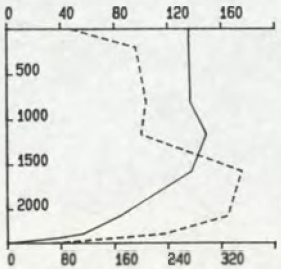

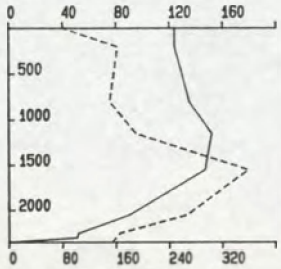

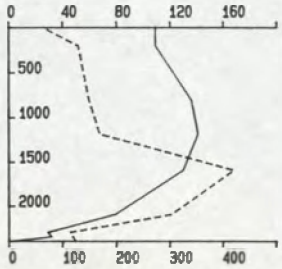

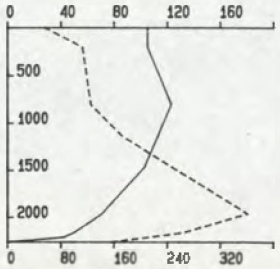

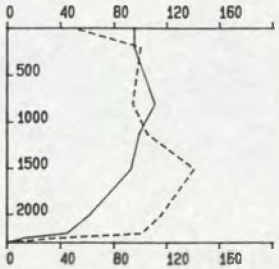

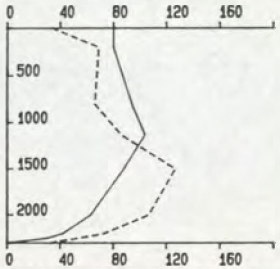

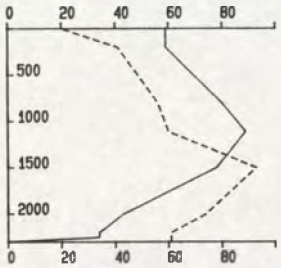

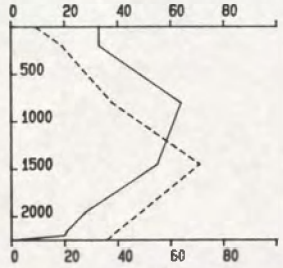

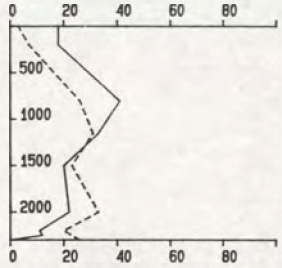

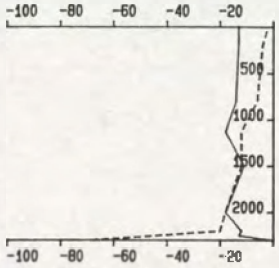

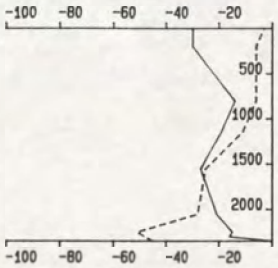

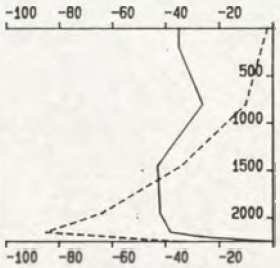

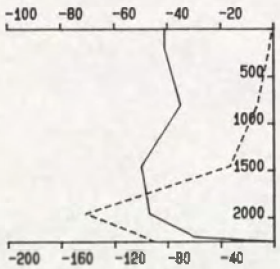

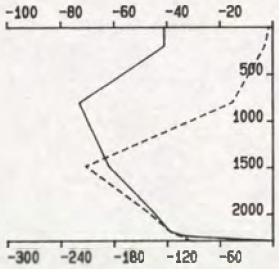

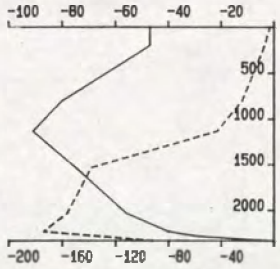

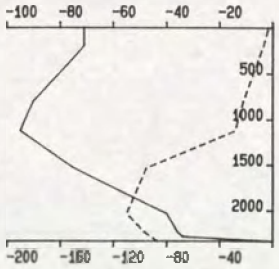

RIJKSWATERSTAAT
DIRECTIE ZEELAND
MEETDIENST

SEDIMENTTRANSPORTMETING : MEX WESTERSCHELDE
DATUM : 950322
RAAI : 11 DEELRAAI : 1 PUNT : 2 VAART.: PLUIMPOT
X-COORDINAAT : 26685 Y-COORDINAAT : 382256

TOELICHTING OP DE VERTIKALEN

_____ V ---------- T

14.01 14.15 295 : BEGINTIJD EINDTIJD BODEMDIEPTE
100 265 120 : V R T (GEM) +EB -VLOED
VERTIKALE SCHAAL : DIEPTE IN CM TOV WATEROPP.
HORIZONTALE SCHAAL: SNELHEID IN CM/S (BOVEN)
TRANSPORT IN GR/M2.S (ONDER)

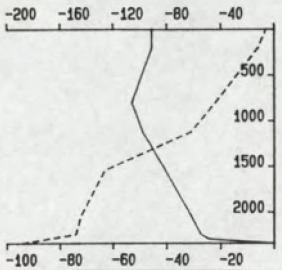

1459 1516 2340
-85 92 -40

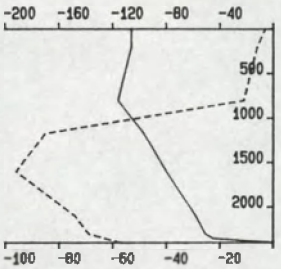

1521 1539 2400
-89 92 -52

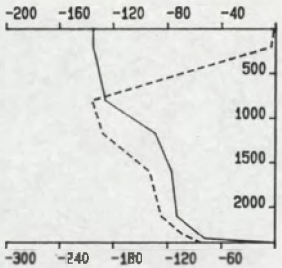

1543 1559 2400
-98 95 -128

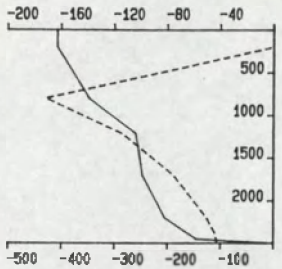

1604 1620 2500
-115 93 -202

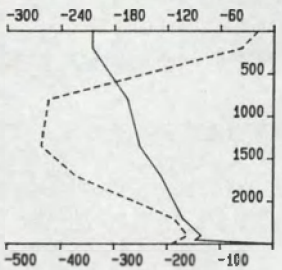

1625 1645 2500
-148 92 -290

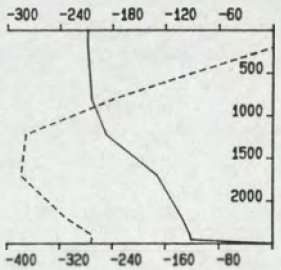

1651 1710 2500
-163 91 -254

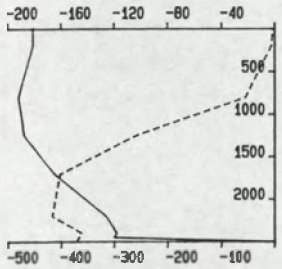

1715 1733 2500
-168 93 -223

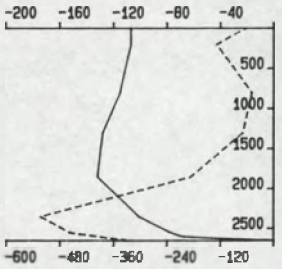

1755 1814 2650
-114 80 -184

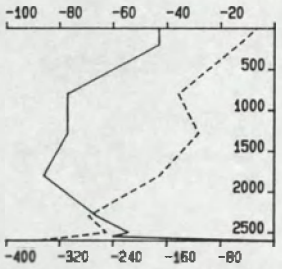

1818 1834 2600
-69 92 -153

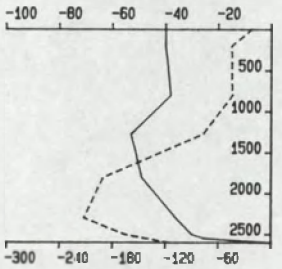

1839 1855 2600
-42 93 -110

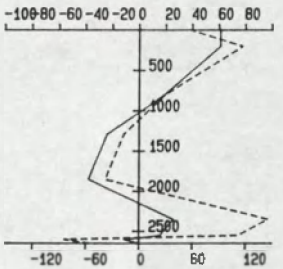

1859 1915 2650
7 282 37

RIJKSWATERSTAAT
DIRECTIE ZEELAND
MEETDIENST

SEDIMENTTRANSPORTMETING : MEX WESTERSCHELDE
DATUM : 950322
RAAI : 11 DEELRAAI : 1 PUNT : 2 VAART.: PLUIMPOT
X-COORDINAAT : 26685 Y-COORDINAAT : 382256

TOELICHTING OP DE VERTIKALEN

_____ V ---------- T
14.01 14.15 295 : BEGINTIJD EINDTIJD BODEMDIEPTE
100 265 120 : V R T (GEM) +EB -VLOED
VERTIKALE SCHAAL : DIEPTE IN CM TOV WATEROPP.
HORIZONTALE SCHAAL: SNELHEID IN CM/S (BOVEN)
TRANSPORT IN GR/M2 S (ONDER)

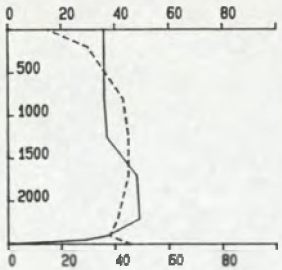

0629 0656 2510
40 261 40

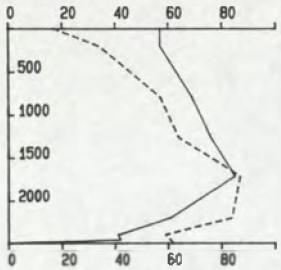

0703 0732 2500
67 264 63

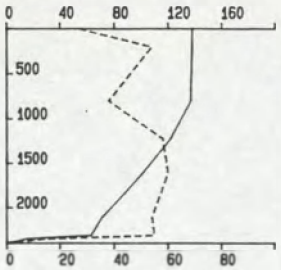

0747 0812 2400
111 265 50

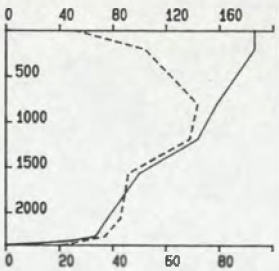

0821 0846 2360
130 261 54

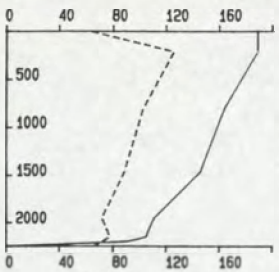

0904 0926 2250
150 270 94

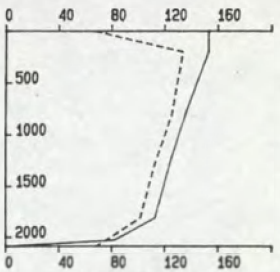

0937 0956 2090
128 258 113

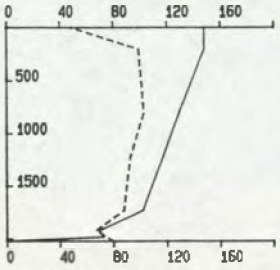

1016 1036 2020
120 255 91

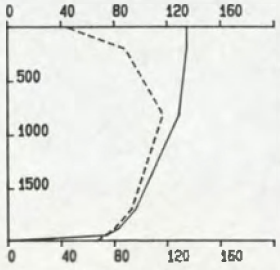

1047 1105 1980
116 256 97

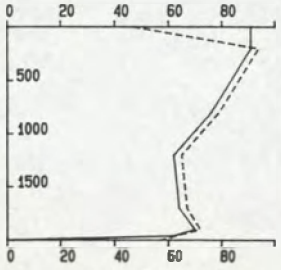

1111 1129 2000
73 257 74

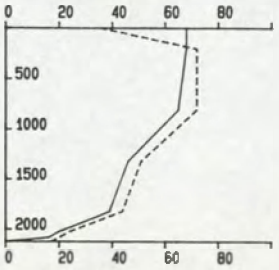

1137 1155 2120
52 257 56

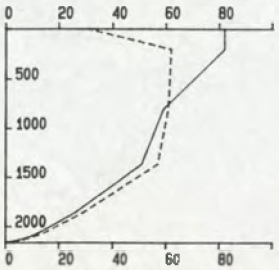

1200 1218 2160
52 247 49

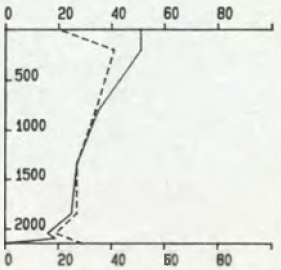

1226 1242 2140
33 220 31

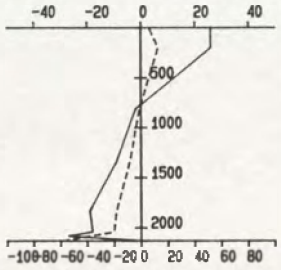

1249 1307 2130
-1 111 -5

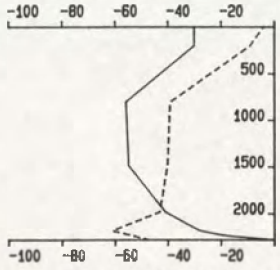

1348 1407 2280
-45 108 -35

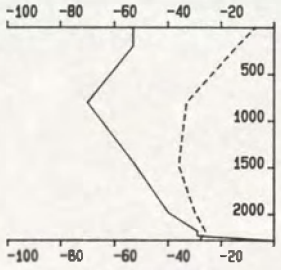

1412 1432 2280
-53 100 -28

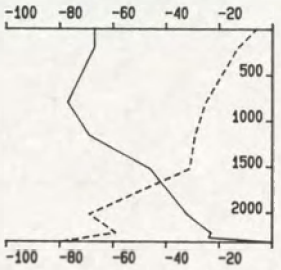

1444 1504 2320
-56 106 -34

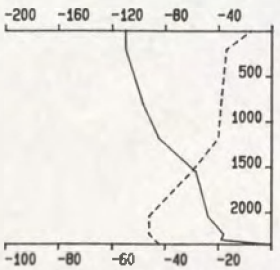

1512 1534 2350
-78 110 -27

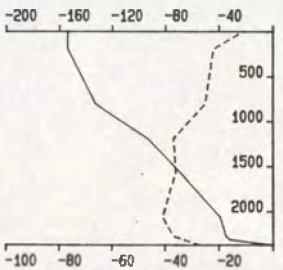

1540 1605 2370
-96 99 -31

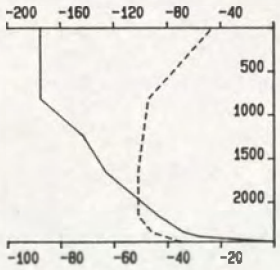

1611 1629 2450
-138 105 -44

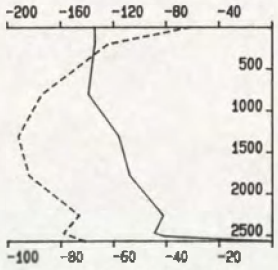

1723 1744 2570
-115 94 -81

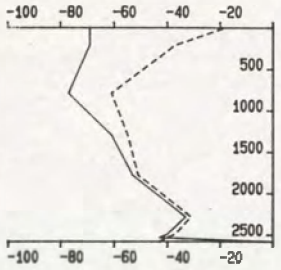

1750 1813 2580
-59 102 -47

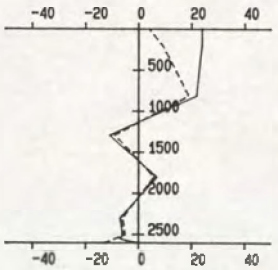

1819 1840 2600
7 343 4

RIJKSWATERSTAAT
DIRECTIE ZEELAND
MEETDIENST

SEDIMENTTRANSPORTMETING : MEX WESTERSCHELDE
DATUM : 950322
RAAI : 11 DEELRAAI : 1 PUNT : 4 VAART.: ARGUS
X-COORDINAAT : 26761 Y-COORDINAAT : 383669

TOELICHTING OP DE VERTIKALEN

_____ V ---------- T
14.01 14.15 295 : BEGINTIJD EINDTIJD BODEMDIEPTE
100 265 120 : V R T (GEM) +EB -VLOED
VERTIKALE SCHAAL : DIEPTE IN CM TOV WATEROPP.
HORIZONTALE SCHAAL: SNELHEID IN CM/S (BOVEN)
TRANSPORT IN GR/M2.S (ONDER)

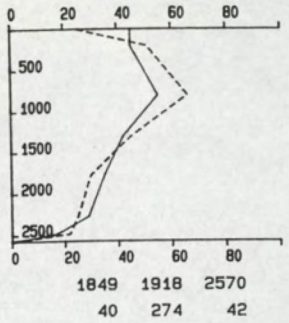

RIJKSWATERSTAAT
DIRECTIE ZEELAND
MEETDIENST

SEDIMENTTRANSPORTMETING : MEX WESTERSCHELDE
DATUM : 950322
RAAI : 11 DEELRAAI : 1 PUNT : 4 VAART.: ARGUS
X-COORDINAAT : 26761 Y-COORDINAAT : 383669

TOELICHTING OP DE VERTIKALEN

_____ V ---------- T
14.01 14.15 295 : BEGINTIJD EINDTIJD BODEMDIEPTE
100 265 120 : V R T (GEM) +EB -VLOED
VERTIKALE SCHAAL : DIEPTE IN CM TOV WATEROPP.
HORIZONTALE SCHAAL: SNELHEID IN CM/S (BOVEN)
TRANSPORT IN GR/M2.S (ONDER)

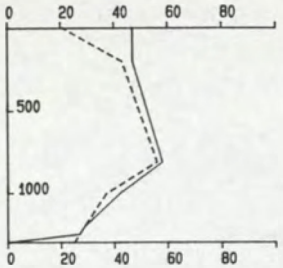

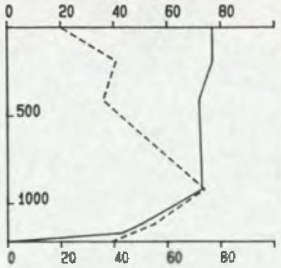

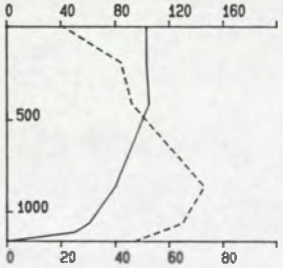

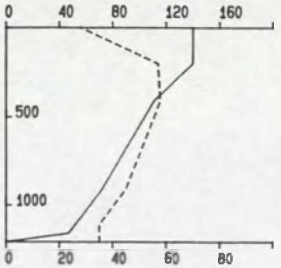

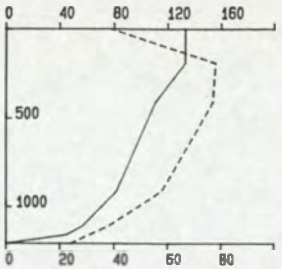

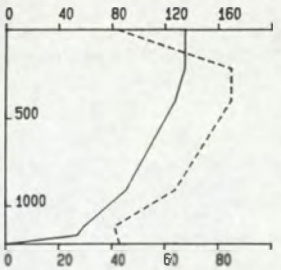

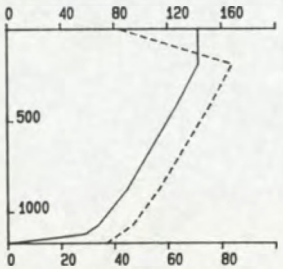

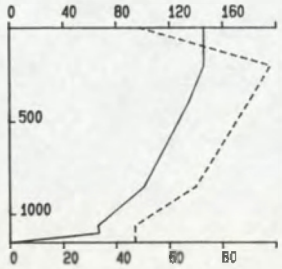

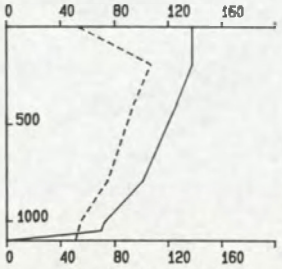

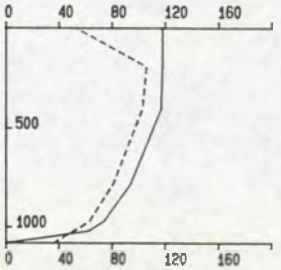

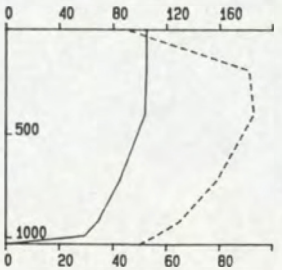

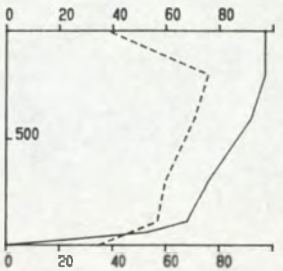

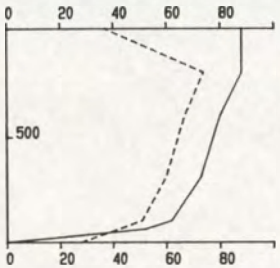

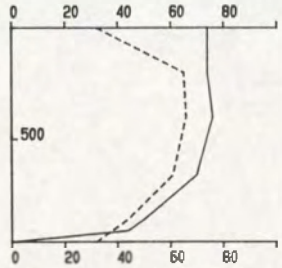

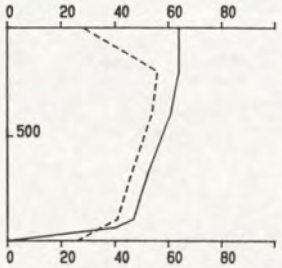

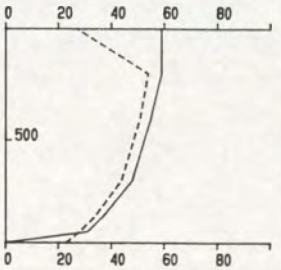

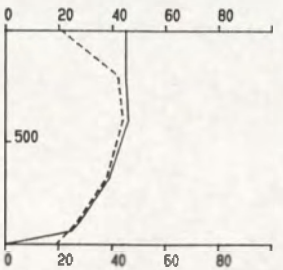

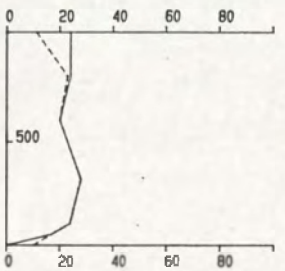

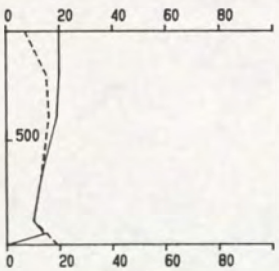

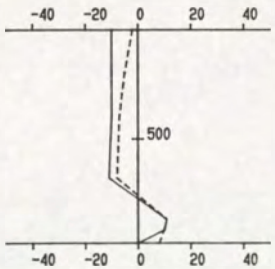

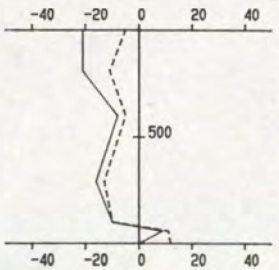

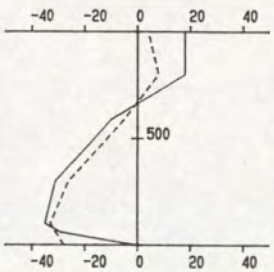

RIJKSWATERSTAAT
DIRECTIE ZEELAND
MEETDIENST

SEDIMENTTRANSPORTMETING : MEX WESTERSCHELDE
DATUM : 950322
RAAI : 11 DEELRAAI : 1 PUNT : 5 VAART.: HOUTVLIET
X-COORDINAAT : 26771 Y-COORDINAAT : 384254

TOELICHTING OP DE VERTIKALEN

_____ V ---------- T
14.01 14.15 295 : BEGINTIJD EINDTIJD BODEMDIEPTE
100 265 120 : V R T (GEM) +EB -VLOED
VERTIKALE SCHAAL : DIEPTE IN CM TOV WATEROPP.
HORIZONTALE SCHAAL: SNELHEID IN CM/S (BOVEN)
TRANSPORT IN GR/M2.S (ONDER)

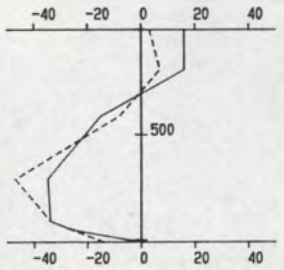

1328 1340 1010
-13 97 -18

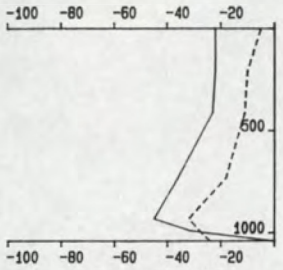

1343 1355 1040
-29 79 -16

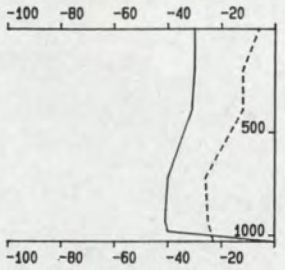

1359 1410 1030
-34 82 -18

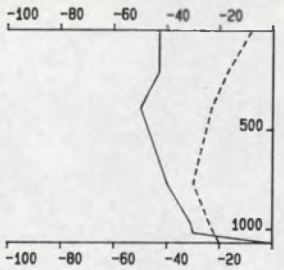

1414 1425 1070
-41 94 -22

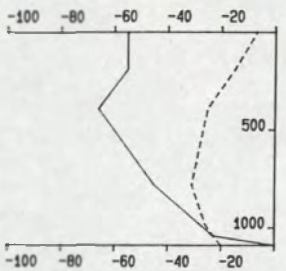

1428 1443 1090
-49 93 -23

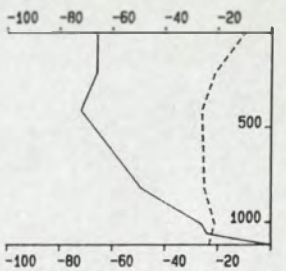

1447 1502 1120
-55 92 -23

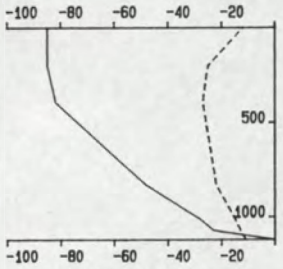

1505 1516 1120
-63 90 -22

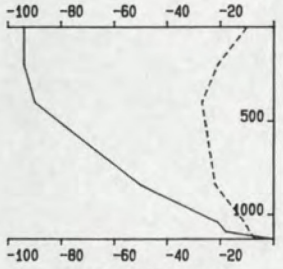

1520 1532 1130
-68 87 -20

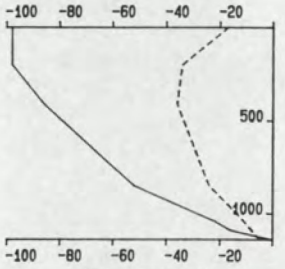

1536 1549 1140
-68 83 -26

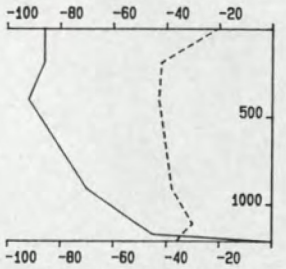

1552 1604 1210
-76 85 -38

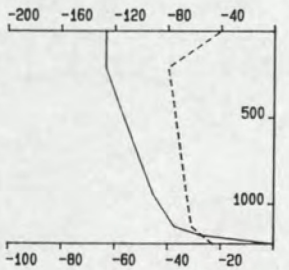

1608 1620 1230
-103 84 -34

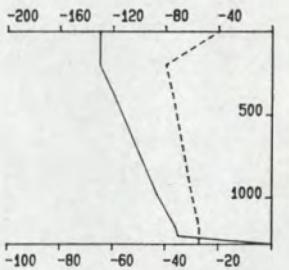

1623 1636 1280
-102 84 -32

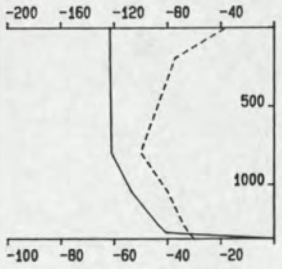

1639 1651 1340
-113 81 -40

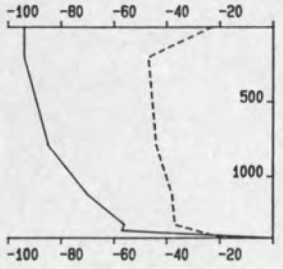

1655 1709 1410
-80 96 -41

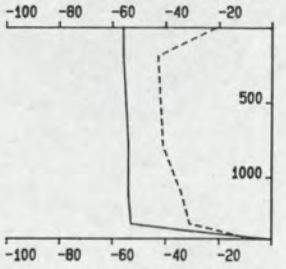

1713 1724 1410
-53 101 -37

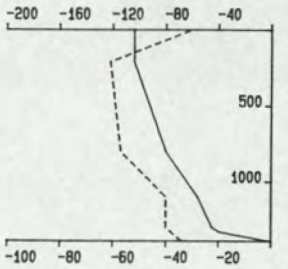

1734 1747 1390
-78 84 -51

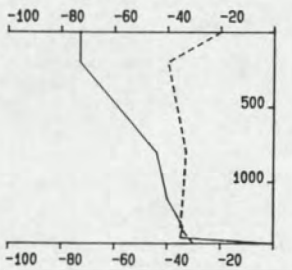

1751 1803 1410
-52 98 -34

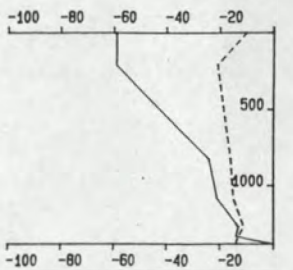

1807 1823 1380
-35 55 -16

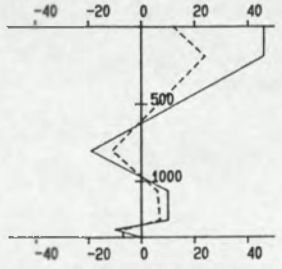

1828 1841 1360
13 356 6

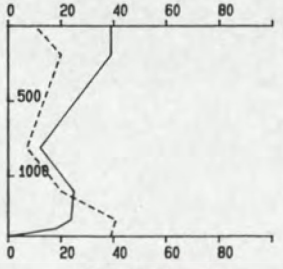

1844 1856 1400
25 280 18

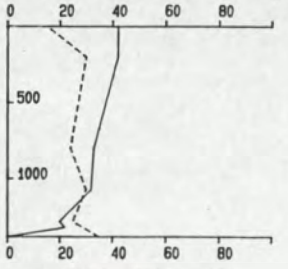

1859 1912 1380
34 258 27

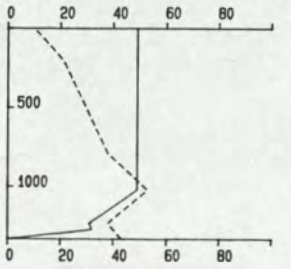

1915 1926 1330
46 268 34

RIJKSWATERSTAAT
DIRECTIE ZEELAND
MEETDIENST

SEDIMENTTRANSPORTMETING : MEX WESTERSCHELDE
DATUM : 950322
RAAI : 11 DEELRAAI : 1 PUNT : 5 VAART.: HOUTVLIET
X-COORDINAAT : 26771 Y-COORDINAAT : 384254

TOELICHTING OP DE VERTIKALEN

_____ V ---------- T

14.01 14.15 295 : BEGINTIJD EINDTIJD BODEMDIEPTE
100 265 120 : V R T (GEM) +EB -VLOED
VERTIKALE SCHAAL : DIEPTE IN CM TOV WATERDPP.
HORIZONTALE SCHAAL: SNELHEID IN CM/S (BOVEN)
TRANSPORT IN GR/M2.S (ONDER)

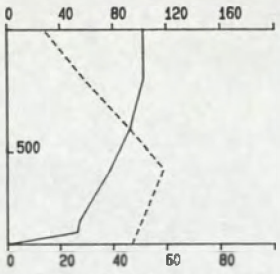

0734 0751 880
83 295 42

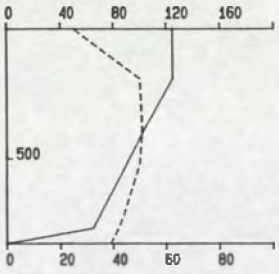

0803 0817 830
97 293 46

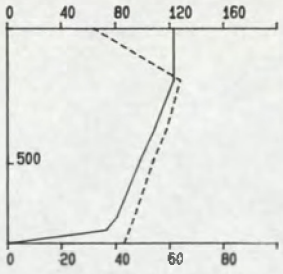

0827 0841 800
101 291 53

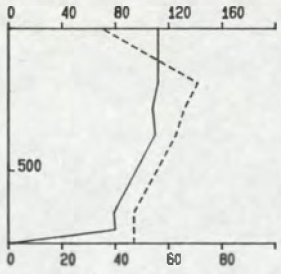

0847 0903 760
98 285 56

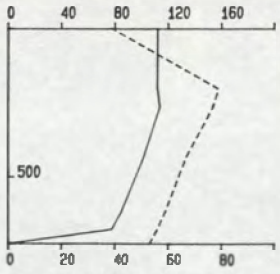

0910 0927 730
99 285 64

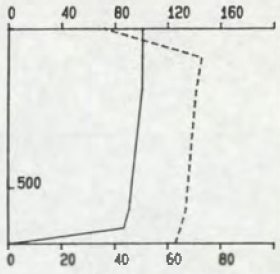

0931 0948 680
93 285 67

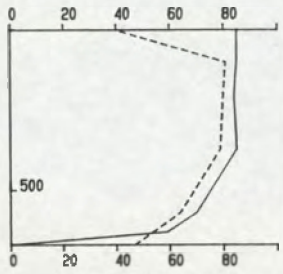

0958 1014 670
77 283 71

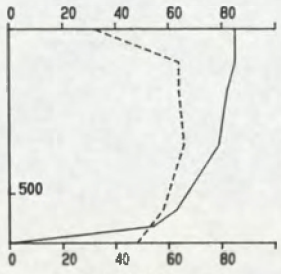

1018 1033 650
73 280 59

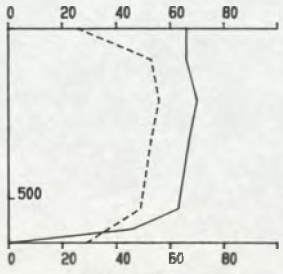

1037 1056 630
63 281 49

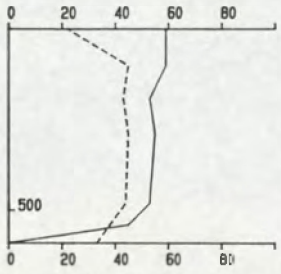

1104 1119 590
52 279 41

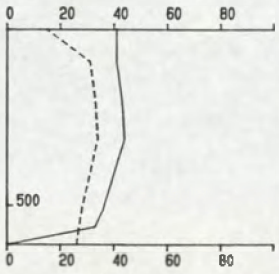

1127 1147 610
39 273 30

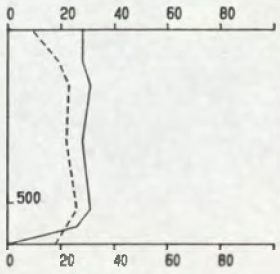

1153 1212 620
28 264 22

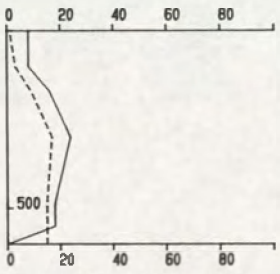

1217 1230 600
16 237 12

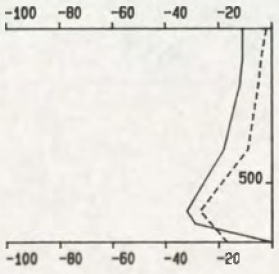

1237 1250 690
-18 141 -11

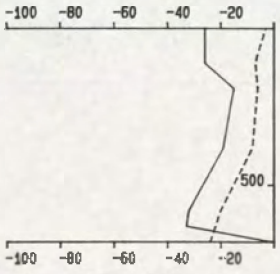

1255 1308 680
-22 101 -11

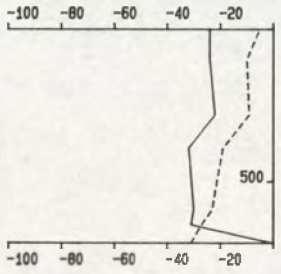

1313 1328 700
-26 96 -16

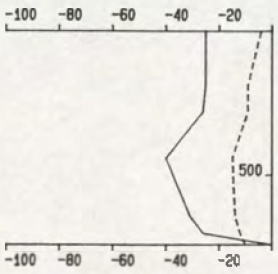

1331 1346 740
-29 97 -11

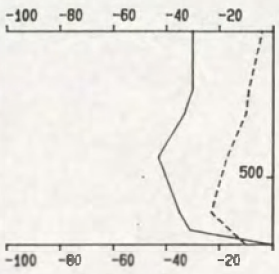

1350 1405 730
-33 94 -13

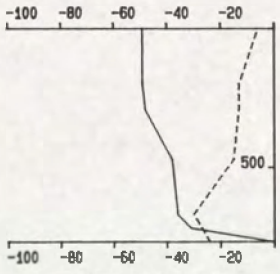

1412 1430 770
-41 94 -17

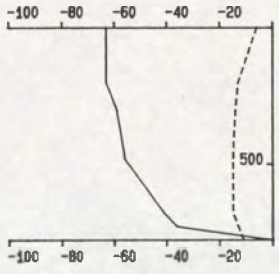

1440 1455 780
-53 89 -13

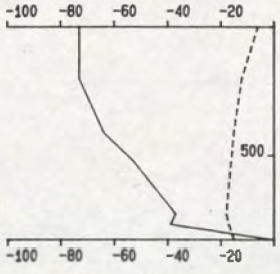

1506 1523 830
-57 94 -14

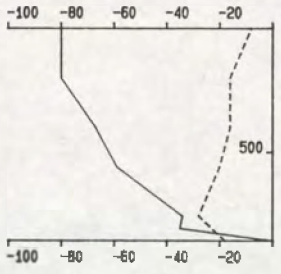

1528 1542 860
-61 96 -18

RIJKSWATERSTAAT
DIRECTIE ZEELAND
MEETDIENST

SEDIMENTTRANSPORTMETING : MEX WESTERSCHELDE
DATUM : 950322
RAAI : 11 DEELRAAI : 1 PUNT : 6 VAART.: WIJTVLIET
X-COORDINAAT : 26803 Y-COORDINAAT : 384861

TOELICHTING OP DE VERTIKALEN

_____ V ---------- T
14.01 14.15 295 : BEGINTIJD EINDTIJD BODEMDIEPTE
100 265 120 : V R T (GEM) +EB -VLOED
VERTIKALE SCHAAL : DIEPTE IN CM TOV WATEROPP.
HORIZONTALE SCHAAL: SNELHEID IN CM/S (BOVEN)
TRANSPORT IN GR/M2.S (ONDER)

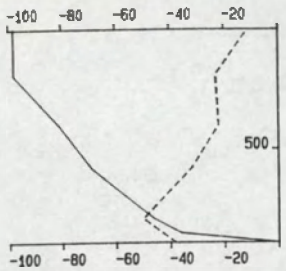

1548 1606 890
-74 99 -29

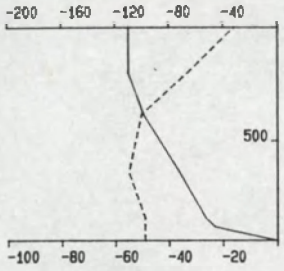

1612 1626 940
-84 94 -44

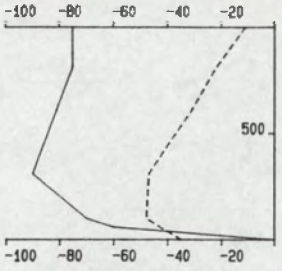

1630 1647 1000
-77 94 -34

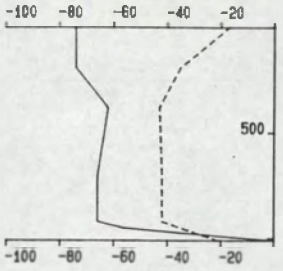

1654 1710 1010
-65 120 -38

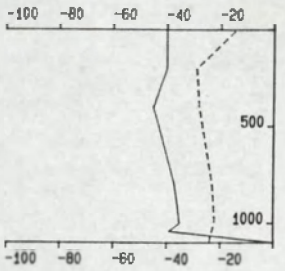

1719 1735 1100
-39 105 -25

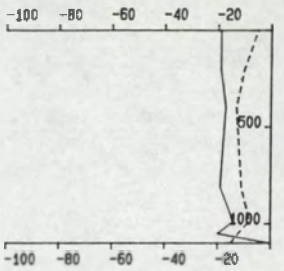

1741 1757 1100
-18 92 -11

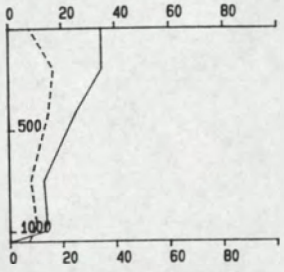

1801 1818 1050
22 272 12

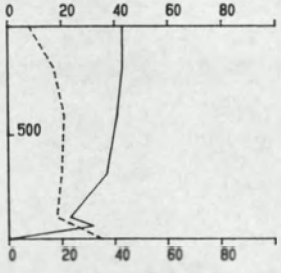

1824 1843 980
37 307 19

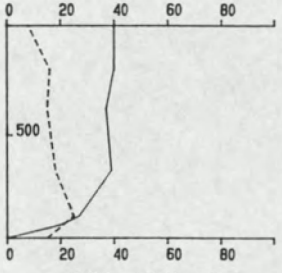

1851 1907 970
35 315 17

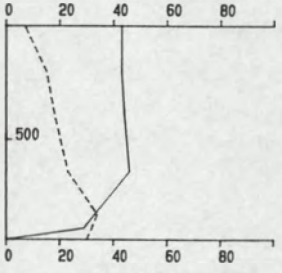

1911 1923 940
41 307 21

RIJKSWATERSTAAT
DIRECTIE ZEELAND
MEETDIENST

SEDIMENTTRANSPORTMETING : MEX WESTERSCHELDE
DATUM : 950322
RAAI : 11 DEELRAAI : 1 PUNT : 6 VAART.: WIJTVLIET
X-COORDINAAT : 26803 Y-COORDINAAT : 384861

TOELICHTING OP DE VERTIKALEN

_____ V ---------- T
14.01 14.15 295 : BEGINTIJD EINDTIJD BODEMDIEPTE
100 265 120 : V R T (GEM) +EB -VLOED
VERTIKALE SCHAAL : DIEPTE IN CM TOV WATEROPP.
HORIZONTALE SCHAAL: SNELHEID IN CM/S (BOVEN)
TRANSPORT IN GR/M2.S (ONDER)

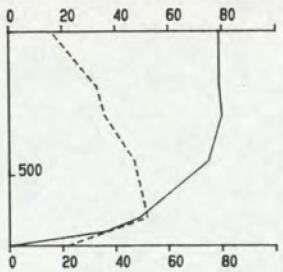

0650 0705 750
68 311 38

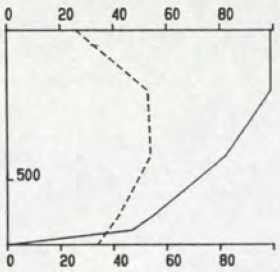

0716 0727 720
79 315 46

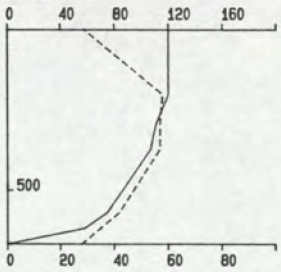

0755 0811 670
99 315 48

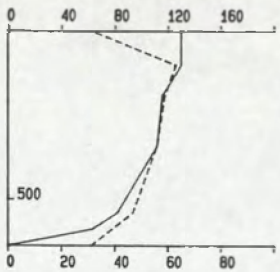

0815 0830 640
103 309 52

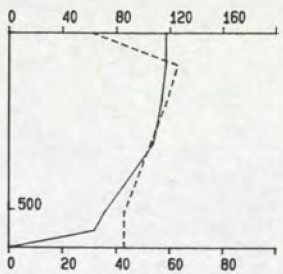

0846 0858 610
96 308 51

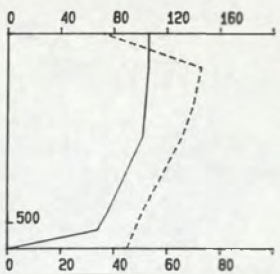

0902 0913 570
90 308 60

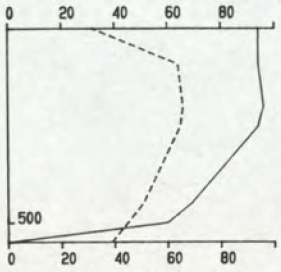

0917 0928 550
81 310 56

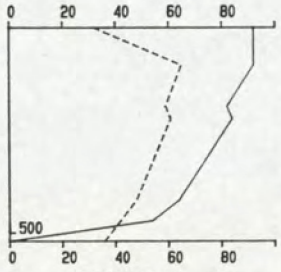

0933 0944 520
74 312 53

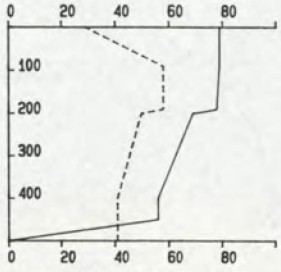

0948 1000 500
65 309 47

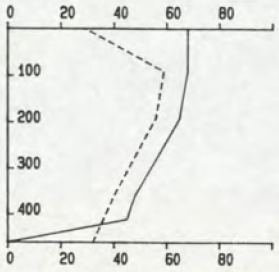

1006 1016 460
56 307 47

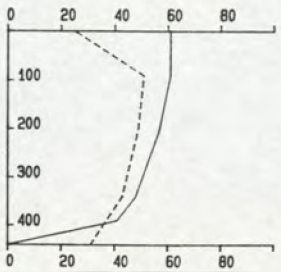

1020 1030 440
51 302 43

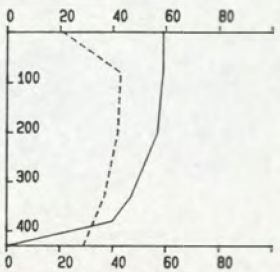

1034 1044 430
50 300 37

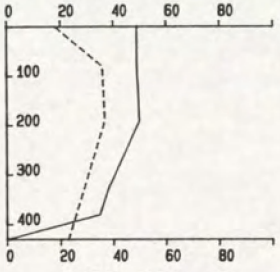

1052 1100 430
42 302 31

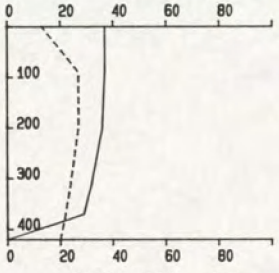

1104 1114 420
32 296 24

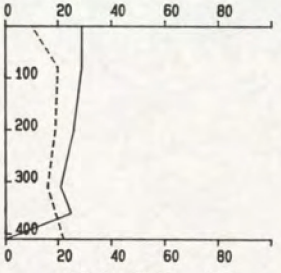

1120 1129 410
24 287 18

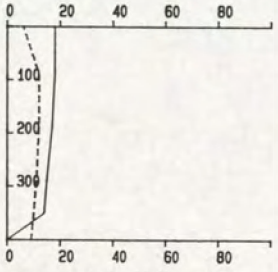

1133 1141 400
15 268 11

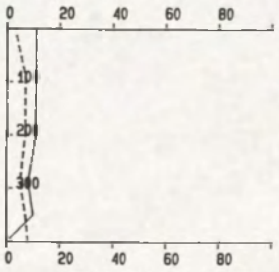

1144 1153 400
10 221 6

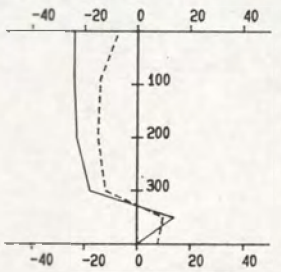

1156 1205 400
-16 155 -9

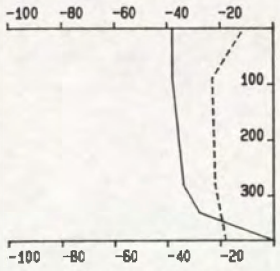

1209 1215 380
-33 152 -21

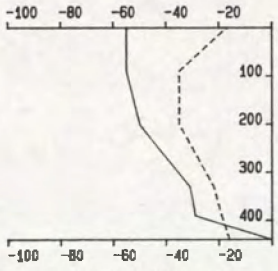

1219 1228 440
-42 152 -27

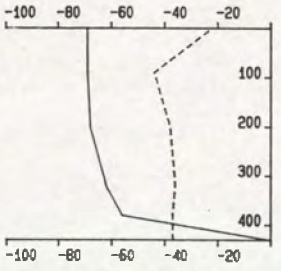

1246 1258 430
-62 153 -37

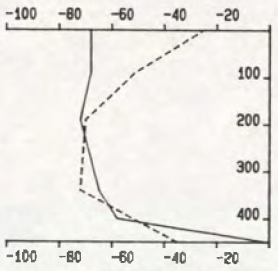

1301 1311 450
-63 148 -58

RIJKSWATERSTAAT
DIRECTIE ZEELAND
MEETDIENST

SEDIMENTTRANSPORTMETING : MEX WESTERSCHELDE
DATUM : 950322
RAAI : 11 DEELRAAI : 1 PUNT : 7 VAART.: SIERIX
X-COORDINAAT : 26831 Y-COORDINAAT : 385461

TOELICHTING OP DE VERTIKALEN

_____ V ---------- T
14.01 14.15 295 : BEGINTIJD EINDTIJD BODEMDIEPTE
100 265 120 : V R T (GEM) +EB -VLOED
VERTIKALE SCHAAL : DIEPTE IN CM TOV WATEROPP.
HORIZONTALE SCHAAL: SNELHEID IN CM/S (BOVEN)
TRANSPORT IN GR/M2.S (ONDER)

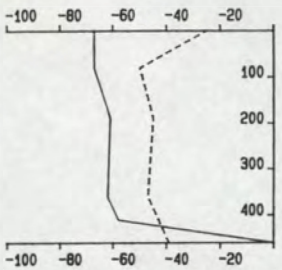

1316 1326 460
-59 144 -44

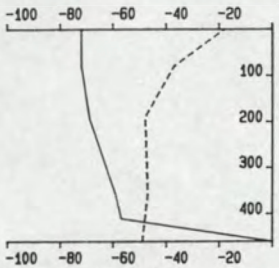

1329 1339 460
-62 145 -43

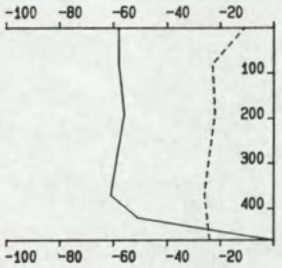

1344 1353 470
-54 144 -23

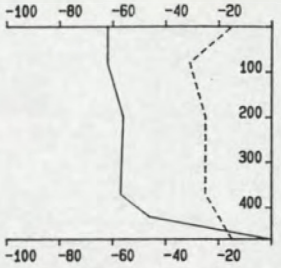

1356 1405 470
-54 147 -24

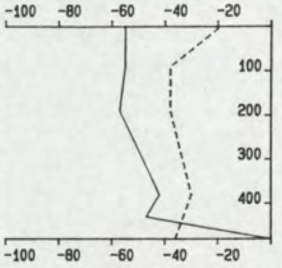

1416 1425 480
-49 144 -34

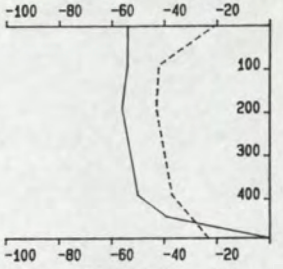

1428 1437 490
-49 143 -37

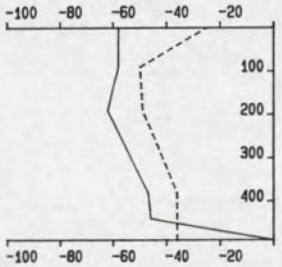

1441 1450 490
-52 143 -42

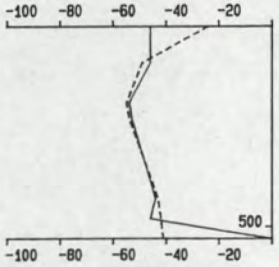

1453 1505 530
-46 142 -46

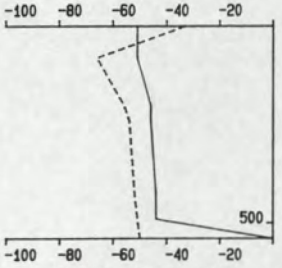

1510 1521 540
-45 138 -54

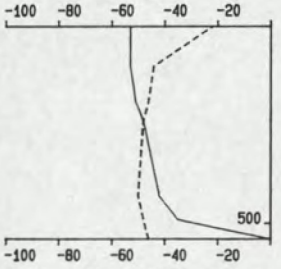

1525 1535 540
-45 138 -45

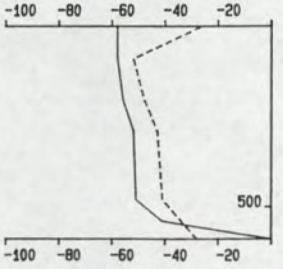

1539 1550 590
-51 141 -42

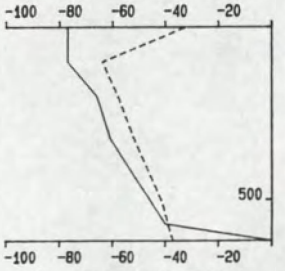

1554 1606 620
-58 136 -49

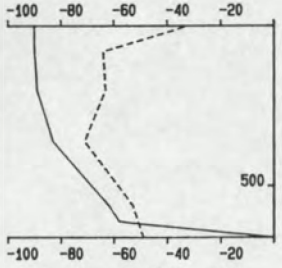

1611 1622 660
-77 135 -60

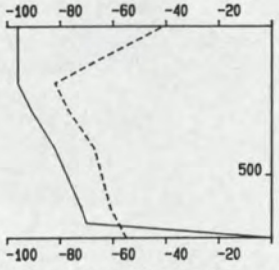

1625 1637 710
-83 132 -66

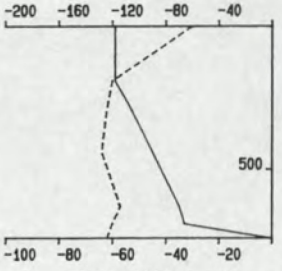

1640 1652 740
-94 134 -57

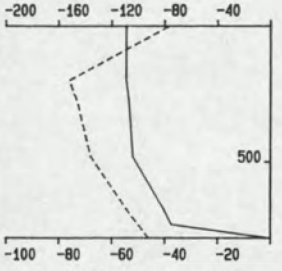

1656 1707 780
-97 138 -62

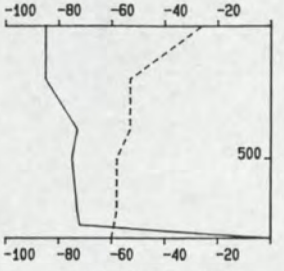

1711 1723 800
-75 134 -52

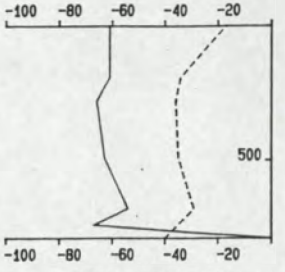

1727 1739 790
-60 134 -32

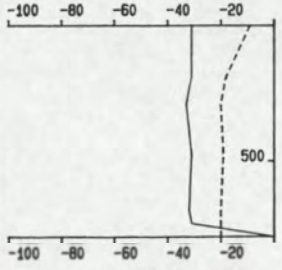

1743 1754 780
-31 128 -18

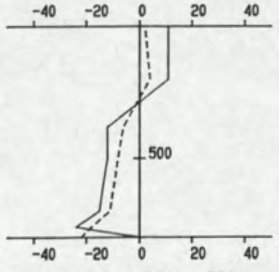

1759 1811 800
-5 80 -5

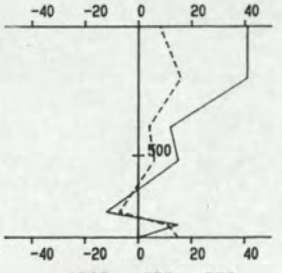

1816 1832 820
19 270 7

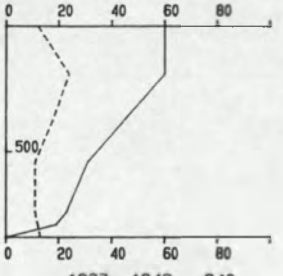

1837 1849 840
41 308 16

RIJKSWATERSTAAT
DIRECTIE ZEELAND
MEETDIENST

SEDIMENTTRANSPORTMETING : MEX WESTERSCHELDE
DATUM : 950322
RAAI : 11 DEELRAAI : 1 PUNT : 7 VAART.: SIERIX
X-COORDINAAT : 26831 Y-COORDINAAT : 385461

TOELICHTING OP DE VERTIKALEN

_____ V ---------- T
14.01 14.15 295 : BEGINTIJD EINDTIJD BODEMDIEPTE
100 265 120 : V R T (GEM) +EB -VLOED
VERTIKALE SCHAAL : DIEPTE IN CM TOV WATEROPP.
HORIZONTALE SCHAAL: SNELHEID IN CM/S (BOVEN)
TRANSPORT IN GR/M2.S (ONDER)

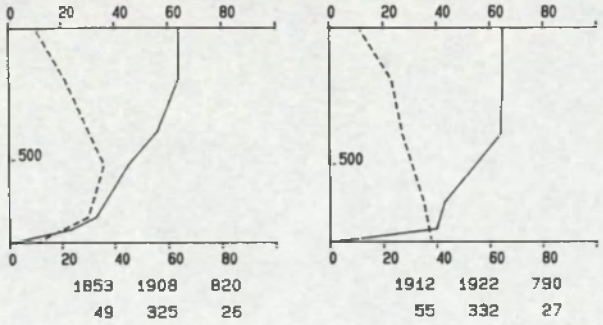

RIJKSWATERSTAAT
DIRECTIE ZEELAND
MEETDIENST

SEDIMENTTRANSPORTMETING : MEX WESTERSCHELDE
DATUM : 950322
RAAI : 11 DEELRAAI : 1 PUNT : 7 VAART.: SIERIX
X-COORDINAAT : 26831 Y-COORDINAAT : 385461

TOELICHTING OP DE VERTIKALEN

_____ V ---------- T
14.01 14.15 295 : BEGINTIJD EINDTIJD BODEMDIEPTE
100 265 120 : V R T (GEM) +EB -VLOED
VERTIKALE SCHAAL : DIEPTE IN CM TOV WATEROPP.
HORIZONTALE SCHAAL: SNELHEID IN CM/S (BOVEN)
TRANSPORT IN GR/M2.S (ONDER)

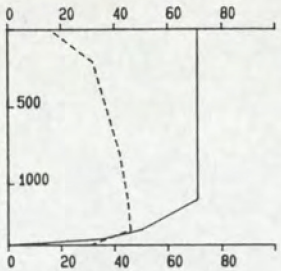

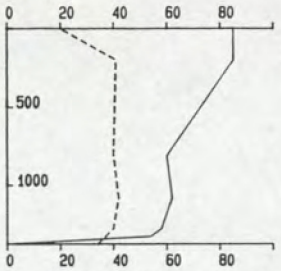

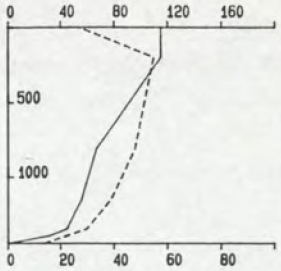

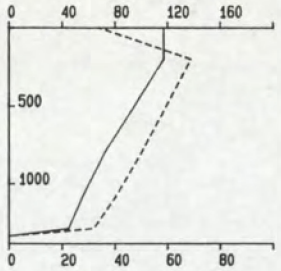

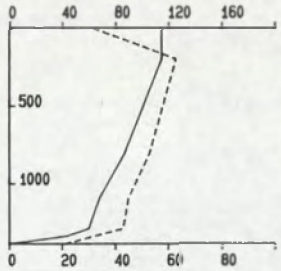

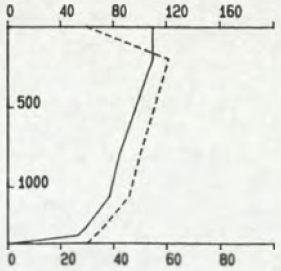

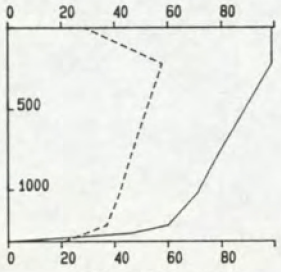

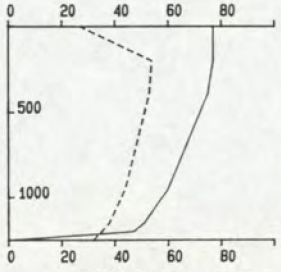

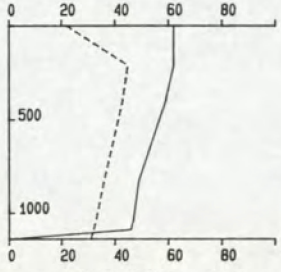

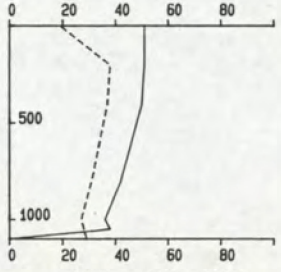

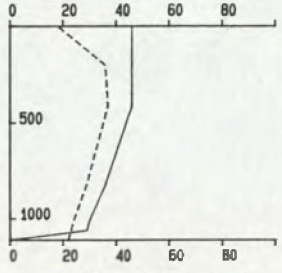

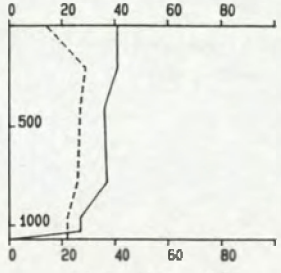

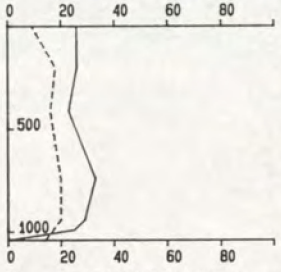

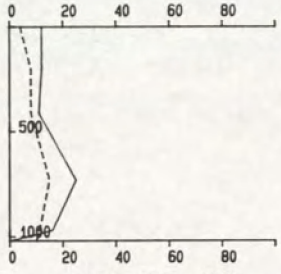

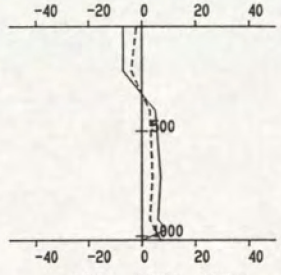

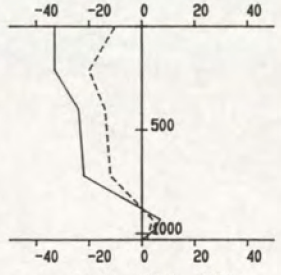

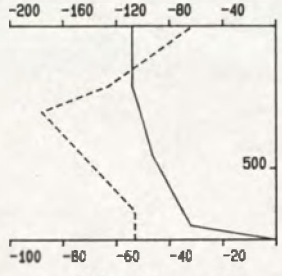

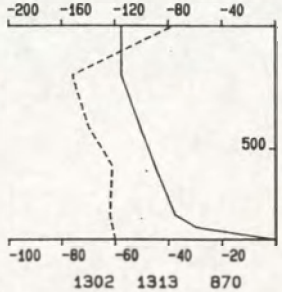

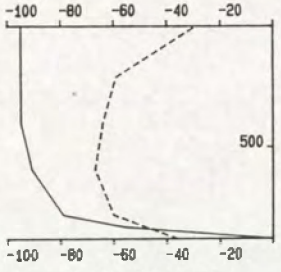

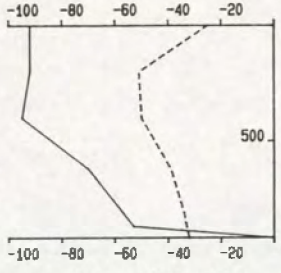

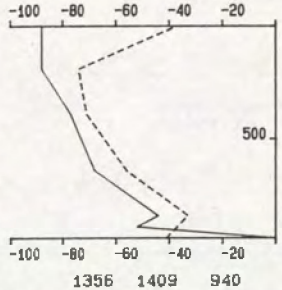

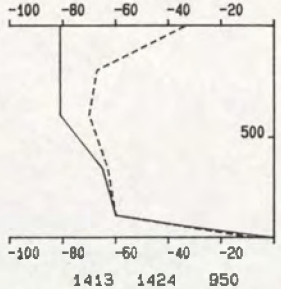

RIJKSWATERSTAAT
DIRECTIE ZEELAND
MEETDIENST

SEDIMENTTRANSPORTMETING : MEX WESTERSCHELDE
DATUM : 950322
RAAI : 11 DEELRAAI : 2 PUNT : 8 VAART.: LODYCKE
X-COORDINAAT : 26985 Y-COORDINAAT : 385740

TOELICHTING OP DE VERTIKALEN

_____ V ---------- T

14.01 14.15 295 : BEGINTIJD EINDTIJD BODEMDIEPTE
100 265 120 : V R T (GEM) +EB -VLOED
VERTIKALE SCHAAL : DIEPTE IN CM TOV WATEROPP.
HORIZONTALE SCHAAL: SNELHEID IN CM/S (BOVEN)
TRANSPORT IN GR/M2.S (ONDER)

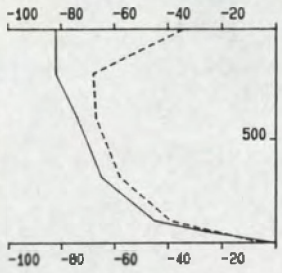

1429 1440 970
-66 136 -54

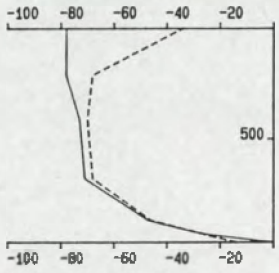

1444 1456 970
-67 135 -59

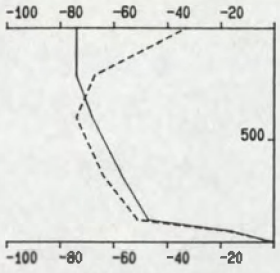

1500 1512 960
-60 136 -58

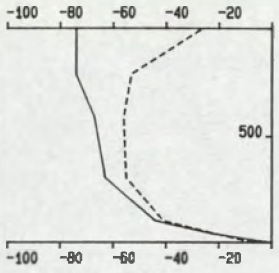

1518 1530 990
-62 137 -47

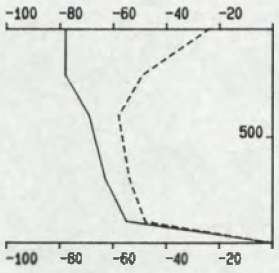

1535 1547 990
-65 133 -47

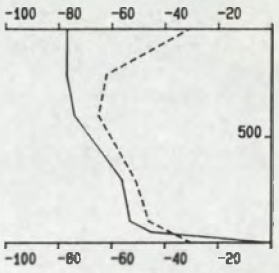

1553 1605 990
-65 134 -53

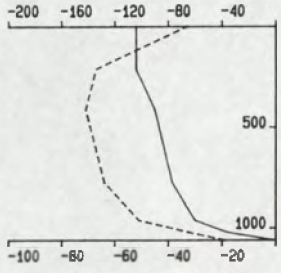

1610 1623 1060
-83 135 -59

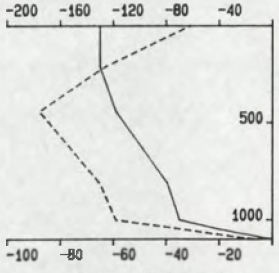

1628 1640 1100
-100 134 -64

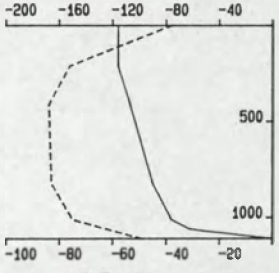

1645 1657 1110
-97 137 -75

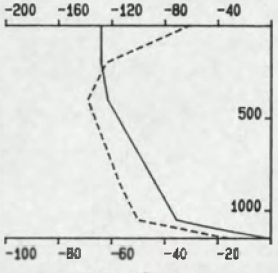

1701 1712 1150
-102 137 -56

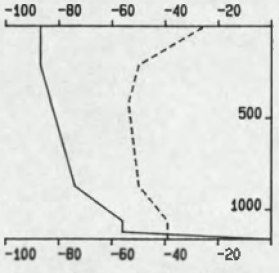

1719 1731 1160
-76 137 -47

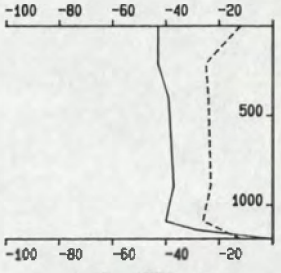

1737 1750 1190
-38 137 -23

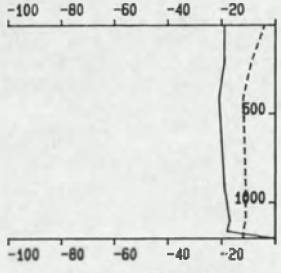

1756 1808 1200
-19 128 -10

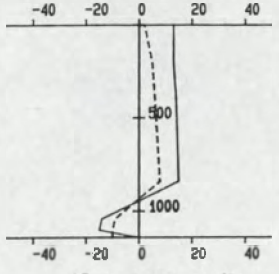

1813 1824 1140
9 324 3

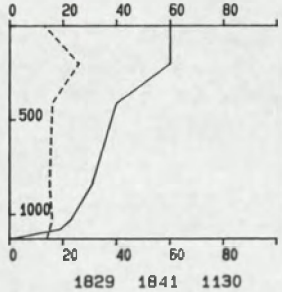

1829 1841 1130
39 328 17

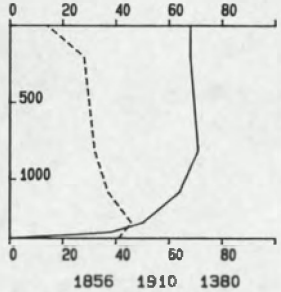

1856 1910 1380
65 291 32

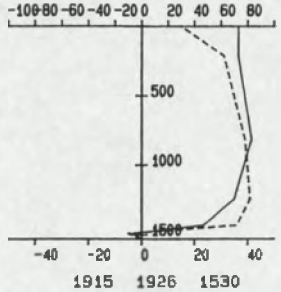

1915 1926 1530
70 283 33

RIJKSWATERSTAAT
DIRECTIE ZEELAND
MEETDIENST

SEDIMENTTRANSPORTMETING : MEX WESTERSCHELDE
DATUM : 950322
RAAI : 11 DEELRAAI : 2 PUNT : 8 VAART.: LODYCKE
X-COORDINAAT : 26985 Y-COORDINAAT : 385740

TOELICHTING OP DE VERTIKALEN

_____ V ---------- T
14.01 14.15 295 : BEGINTIJD EINDTIJD BODEMDIEPTE
100 265 120 : V A T (GEM) +EB -VLOED
VERTIKALE SCHAAL : DIEPTE IN CM TOV WATEROPP.
HORIZONTALE SCHAAL: SNELHEID IN CM/S (BOVEN)
TRANSPORT IN GR/M2.S (ONDER)

/AZTM/ADMI/ZTM25A.DAT

R E S U L T A T E N PER V E R T I K A A L GEMIDDELD

LOKATIE: MEX RAAI 11 MP 1 ;VAART.: STEENVLIET

FILENAAM: AZTMPBV95032206

TIJD MET	DIEPTE cm	Vgem cm/s	Ttot g/m.s
628	1600	41.	1683.
649	1480	67.	2884.
710	1460	66.	2457.
728	1430	69.	3395.
745	1400	82.	4225.
801	1380	74.	3920.
815	1370	75.	3744.
831	1340	102.	3705.
847	1310	103.	2851.
905	1290	101.	2370.
923	1230	90.	2490.
939	1220	73.	2122.
956	1200	70.	2419.
1013	1170	67.	1855.
1030	1150	66.	1418.
1046	1120	55.	1028.
1102	1120	48.	863.
1116	1120	45.	711.
1131	1110	36.	618.
1145	1100	27.	610.
1159	1100	13.	255.
1213	1110	5.	50.
1227	1110	-11.	-85.
1243	1100	-27.	-196.
1301	1090	-31.	-139.
1318	1070	-34.	-132.
1338	1090	-39.	-136.
1356	1090	-42.	-109.
1411	1120	-44.	-103.
1427	1120	-53.	-361.
1442	1130	-67.	-1146.
1459	1170	-69.	-1331.
1514	1240	-88.	-1353.
1531	1250	-84.	-1891.
1548	1270	-90.	-1577.
1604	1300	-136	-1490.
1625	1340	-174	-3834.
1648	1410	-184	-6060.
1708	1450	-175	-12025.
1723	1480	-140	-11950.
1737	1500	-114	-9638.
1752	1510	-78.	-7574.
1806	1510	-53.	-5301.
1821	1500	-15.	-2569.
1837	1490	22.	1036.
1854	1470	38.	1316.
1911	1460	50.	2210.
1925	1460	74.	4672.

/AZTM/ADMI/ZTM25A.DAT

R E S U L T A T E N PER V E R T I K A A L GEMIDDELD

LOKATIE: MEX RAAI 11 MP 2 :VAART.: PLUIMPOT

FILENAAM: AZTMPIV95032206

TIJD MET	DIEPTE cm	Vgem cm/s	Ttot g/m.s
641	2510	27.	1461.
706	2530	35.	1366.
734	2520	84.	3943.
800	2420	107.	3837.
828	2440	121.	7300.
851	2350	131.	5684.
913	2370	123.	5769.
941	2350	123.	5039.
1006	2390	112.	5187.
1030	2260	99.	4411.
1052	2300	88.	2421.
1113	2300	81.	1971.
1134	2300	66.	1444.
1155	2250	45.	981.
1215	2300	25.	520.
1237	2300	-14.	-267.
1300	2350	-22.	-407.
1324	2250	-35.	-645.
1343	2250	-41.	-979.
1401	2280	-55.	-2301.
1423	2330	-66.	-1774.
1445	2330	-71.	-1241.
1507	2340	-85.	-943.
1530	2400	-89.	-1258.
1551	2400	-98.	-3072.
1612	2500	-115	-5047.
1635	2500	-148	-7246.
1700	2500	-163	-6361.
1724	2500	-168	-5581.
1804	2650	-114	-4878.
1826	2600	-69.	-3967.
1847	2600	-42.	-2850.
1907	2650	7.	989.

/AZTM/ADMI/ZTM25A.DAT

R E S U L T A T E N PER V E R T I K A A L GEMIDDELD

LOKATIE: MEX RAAI 11 MP 4 ;VAART.: ARGUS

FILENAAM: AZTMPEV95032206

TIJD MET	DIEPTE cm	Vgem cm/s	Ttot g/m.s
642	2510	40.	1005.
717	2500	67.	1566.
759	2400	111.	1200.
833	2360	130.	1268.
915	2250	150.	2124.
946	2090	128.	2365.
1026	2020	120.	1849.
1056	1980	116.	1918.
1120	2000	73.	1482.
1146	2120	52.	1186.
1209	2160	52.	1060.
1234	2140	33.	656.
1258	2130	-1.	-107.
1357	2280	-45.	-792.
1422	2280	-53.	-645.
1454	2320	-56.	-786.
1523	2350	-78.	-627.
1552	2370	-96.	-737.
1620	2450	-138	-1089.
1733	2570	-115	-2079.
1801	2580	-59.	-1205.
1829	2600	7.	95.
1903	2570	40.	1078.

/AZTM/ADMI/ZTM25A.DAT

R E S U L T A T E N PER V E R T I K A A L GEMIDDELD

LOKATIE: MEX RAAI 11 MP 5 ;VAART.: HOUTVLIET
FILENAAM: AZTMPDV95032206

TIJD MET	DIEPTE cm	Vgem cm/s	Ttot g/m.s
652	1300	46.	548.
717	1220	69.	600.
740	1160	88.	618.
800	1210	96.	579.
820	1210	97.	746.
844	1220	106.	825.
907	1170	109.	748.
926	1150	115.	859.
943	1100	111.	883.
1000	1080	100.	912.
1017	1030	90.	806.
1033	1000	82.	619.
1052	980.	75.	581.
1108	960.	67.	537.
1124	980.	55.	454.
1140	960.	50.	416.
1156	960.	39.	344.
1215	970.	23.	211.
1233	980.	16.	132.
1248	980.	-6.	-27.
1303	1000	-13.	-75.
1318	1000	-10.	-119.
1334	1010	-13.	-179.
1349	1040	-29.	-164.
1404	1030	-34.	-181.
1419	1070	-41.	-239.
1435	1090	-49.	-253.
1454	1120	-55.	-253.
1510	1120	-63.	-242.
1526	1130	-68.	-229.
1542	1140	-68.	-298.
1558	1210	-76.	-457.
1614	1230	-103	-417.
1629	1280	-102	-415.
1645	1340	-113	-533.
1702	1410	-80.	-574.
1718	1410	-53.	-517.
1740	1390	-78.	-703.
1757	1410	-52.	-484.
1815	1380	-35.	-225.
1834	1360	13.	76.
1850	1400	25.	253.
1905	1380	34.	368.
1920	1330	46.	446.

/AZTM/ADMI/ZTM25A.DAT

R E S U L T A T E N PER V E R T I K A A L GEMIDDELD

LOKATIE: MEX RAAI 11 MP 6 ;VAART.: WIJTVLIET

FILENAAM: AZTMPJV95032207

TIJD MET	DIEPTE cm	Vgem cm/s	Ttot g/m.s
742	880.	83.	372.
810	830.	97.	378.
834	800.	101.	421.
855	760.	98.	427.
918	730.	99.	469.
939	680.	93.	455.
1006	670.	77.	475.
1025	650.	73.	387.
1047	630.	63.	308.
1111	590.	52.	244.
1137	610.	39.	182.
1202	620.	28.	134.
1223	600.	16.	70.
1243	690.	-18.	-79.
1301	680.	-22.	-74.
1320	700.	-26.	-112.
1338	740.	-29.	-81.
1357	730.	-33.	-98.
1421	770.	-41.	-128.
1447	780.	-53.	-102.
1514	830.	-57.	-116.
1535	860.	-61.	-156.
1557	890.	-74.	-259.
1619	940.	-84.	-414.
1638	1000	-77.	-343.
1702	1010	-65.	-381.
1727	1100	-39.	-271.
1749	1100	-18.	-117.
1809	1050	22.	126.
1833	980.	37.	186.
1859	970.	35.	163.
1917	940.	41.	195.

/AZTM/ADMI/ZTM25A.DAT

R E S U L T A T E N PER V E R T I K A A L GEMIDDELD

LOKATIE: MEX RAAI 11 MP 7 ;VAART.: SIERIX

FILENAAM: AZTMPAV95032206

TIJD MET	DIEPTE cm	Vgem cm/s	Ttot g/m.s
657	750.	68.	284.
721	720.	79.	331.
803	670.	99.	318.
822	640.	103.	330.
852	610.	96.	310.
907	570.	90.	340.
922	550.	81.	308.
938	520.	74.	275.
954	500.	65.	235.
1011	460.	56.	215.
1025	440.	51.	191.
1039	430.	50.	161.
1056	430.	42.	134.
1109	420.	32.	100.
1124	410.	24.	74.
1137	400.	15.	43.
1148	400.	10.	25.
1200	400.	-16.	-35.
1212	380.	-33.	-78.
1223	440.	-42.	-120.
1252	430.	-62.	-160.
1306	450.	-63.	-260.
1321	460.	-59.	-203.
1334	460.	-62.	-198.
1348	470.	-54.	-107.
1400	470.	-54.	-115.
1420	480.	-49.	-161.
1432	490.	-49.	-181.
1445	490.	-52.	-204.
1459	530.	-46.	-246.
1515	540.	-45.	-292.
1530	540.	-45.	-243.
1544	590.	-51.	-249.
1600	620.	-58.	-306.
1616	660.	-77.	-397.
1631	710.	-83.	-468.
1646	740.	-94.	-422.
1701	780.	-97.	-487.
1717	800.	-75.	-416.
1733	790.	-60.	-253.
1748	780.	-31.	-141.
1805	800.	-5.	-40.
1824	820.	19.	56.
1843	840.	41.	131.
1900	820.	49.	210.
1917	790.	55.	215.

/AZTM/ADMI/ZTM25A.DAT

R E S U L T A T E N PER V E R T I K A A L GEMIDDELD

LOKATIE: MEX RAAI 11 MP 8 :VAART.: LODYCKE

FILENAAM: AZTMPGV95032206

TIJD MET	DIEPTE cm	Vgem cm/s	Ttot g/m.s
649	1400	67.	529.
706	1380	68.	538.
732	1450	77.	636.
749	1390	79.	679.
807	1390	88.	705.
823	1360	88.	665.
844	1320	81.	602.
916	1250	66.	571.
938	1140	54.	429.
957	1100	45.	354.
1024	1110	40.	339.
1045	1070	36.	267.
1114	1040	27.	179.
1129	1020	16.	102.
1146	1020	2.	16.
1204	1030	-20.	-111.
1250	750.	-91.	-467.
1307	870.	-95.	-556.
1325	880.	-87.	-503.
1343	920.	-78.	-381.
1402	940.	-70.	-535.
1418	950.	-70.	-560.
1434	970.	-66.	-525.
1450	970.	-67.	-570.
1506	960.	-60.	-555.
1524	990.	-62.	-468.
1541	990.	-65.	-467.
1559	990.	-65.	-522.
1616	1060	-83.	-631.
1634	1100	-100	-707.
1651	1110	-97.	-834.
1706	1150	-102	-648.
1725	1160	-76.	-545.
1743	1190	-38.	-269.
1802	1200	-19.	-125.
1818	1140	9.	38.
1835	1130	39.	194.
1903	1380	65.	445.
1920	1530	70.	512.

27. Gemiddelde krommen - slibconcentratie

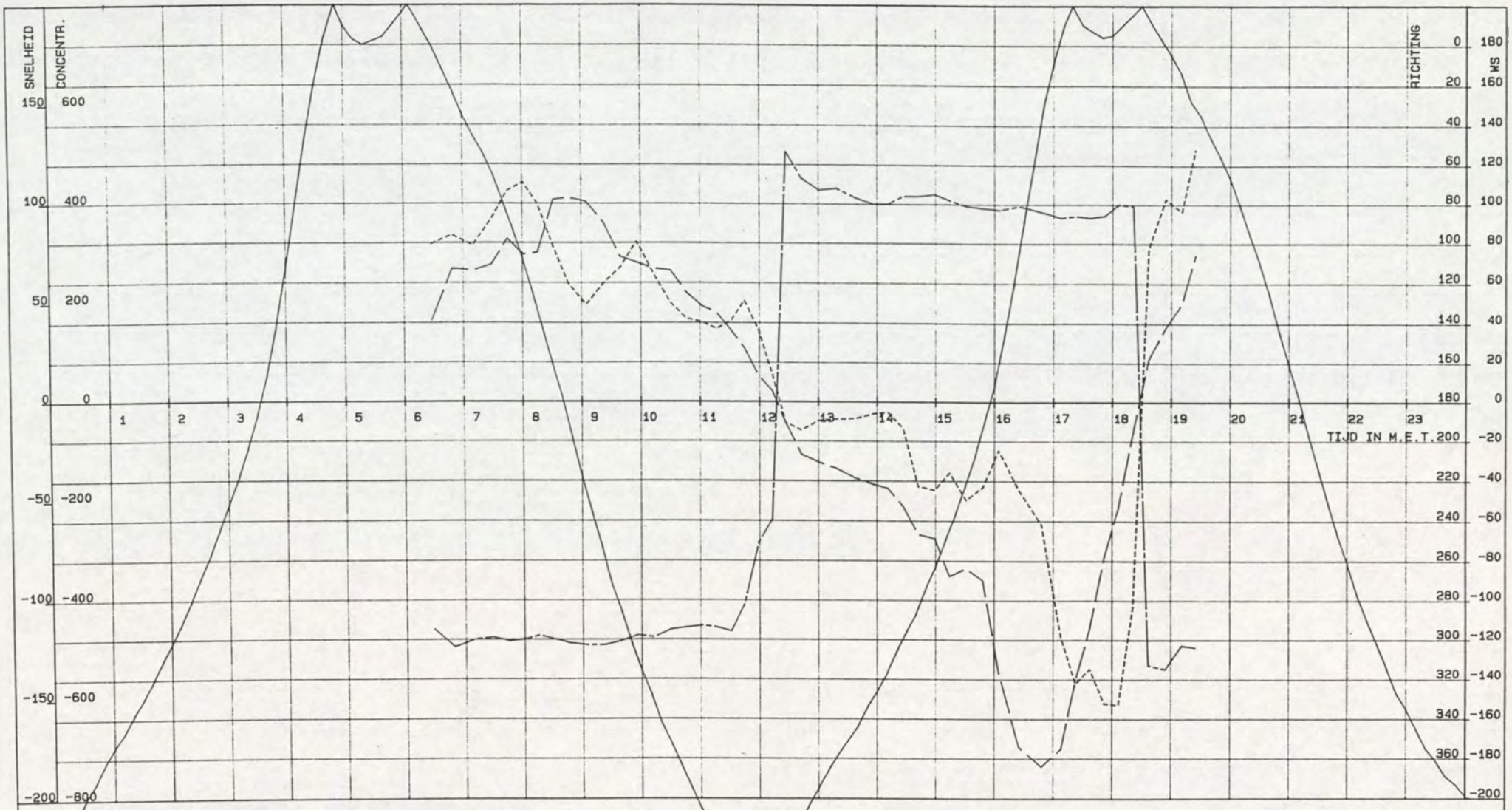

MEX WESTERSCHELDE RAAI 11 MP 1

_____ GETIJLIJN VLIS .cm. _ _ _ _ . SNELHEID.cm/s. ---------- CONCENTRATIE.mg/l. _____ _ _ RICHTING.deg. GEMIDDELDEN OVER VERTIKAAL

VAARTUIG : STEENVLIET
KASTNR. : 102.3.5-09
VISNR. : 102.3.3-02

POSITIE.X. : 26650
POSITIE.Y. : 381627

CYCLUSTIJD : 120
MIDD.TIJD : 120

DATUM : 22-03-1995
STARTTIJD : 06 u 21
EINDTIJD : 19 u 30

RIJKSWATERSTAAT
DIRECTIE ZEELAND
MEETDIENST

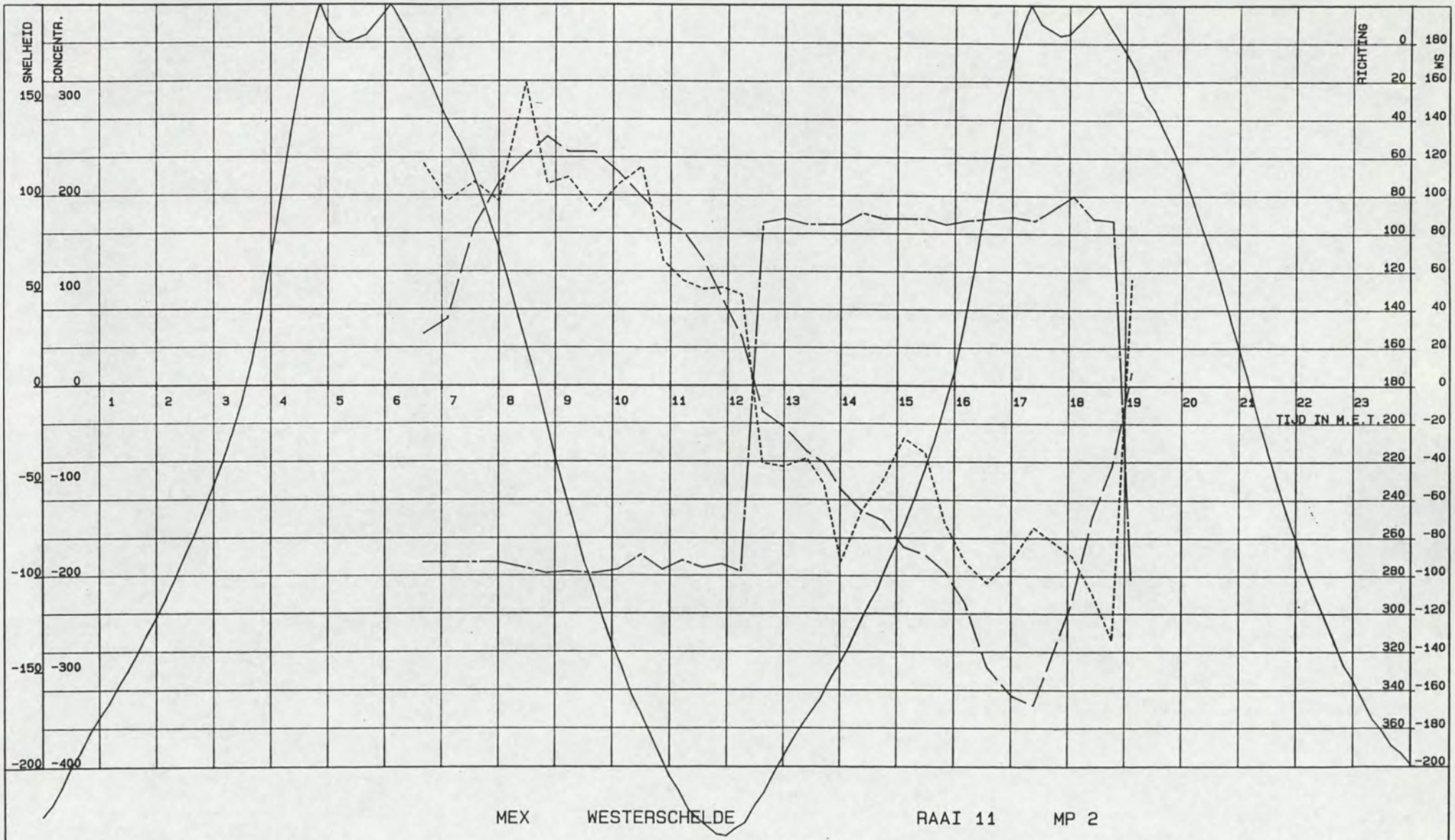

MEX WESTERSCHELDE RAAI 11 MP 2

GETIJLIJN VLIS .cm. . SNELHEID.cm/s. CONCENTRATIE.mg/l. RICHTING.deg. GEMIDDELDEN OVER VERTIKAAL

VAARTUIG : PLUIMPOT
KASTNR. : 102.3.5-05
VISNR. : 102.3.3-09

POSITIE.X. : 26685
POSITIE.Y. : 382256

CYCLUSTIJD : 120
MIDD.TIJD : 120

DATUM : 22-03-1995
STARTTIJD : 06 u 31
EINDTIJD : 19 u 15

RIJKSWATERSTAAT
DIRECTIE ZEELAND
MEETDIENST

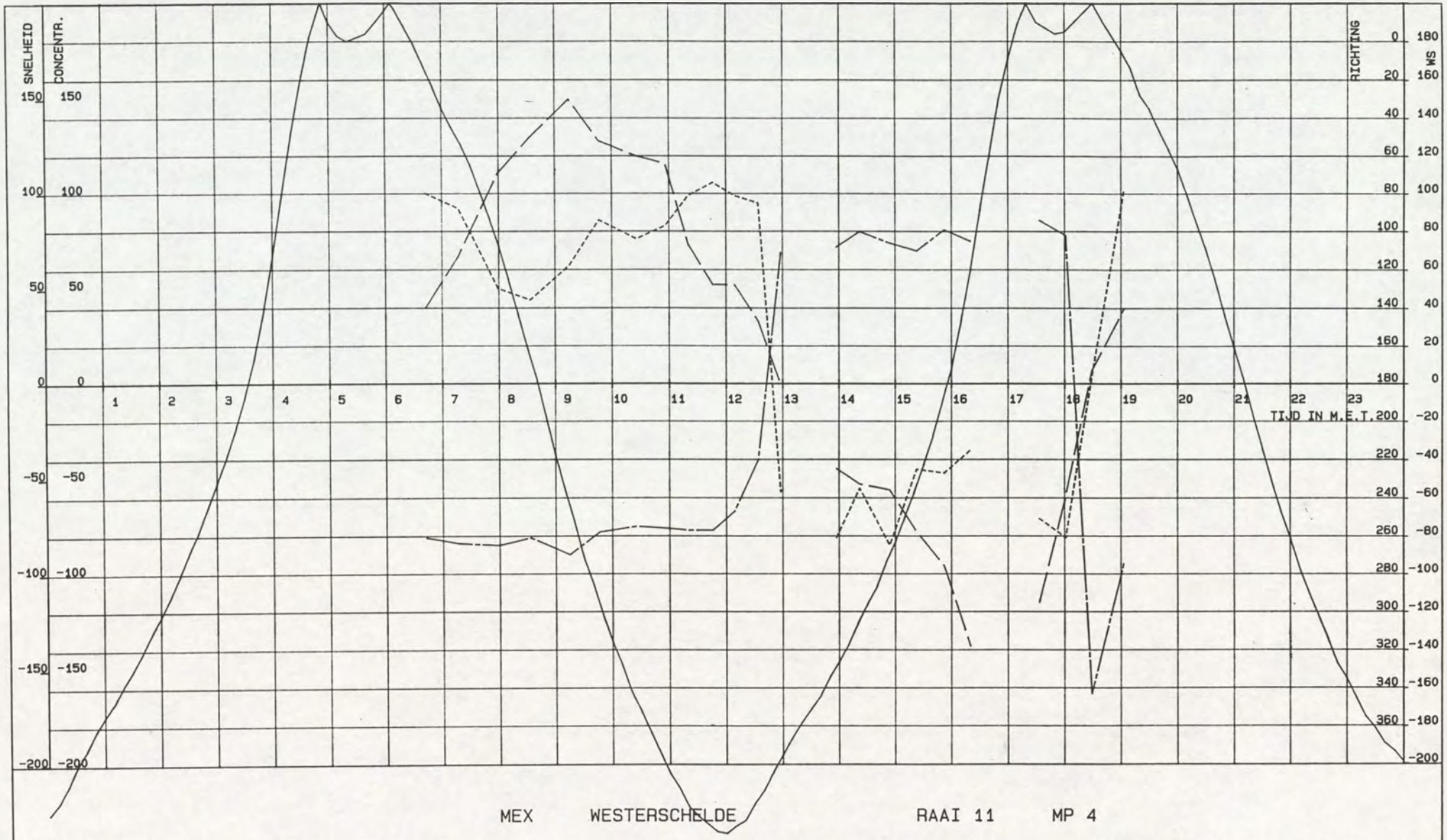

MEX WESTERSCHELDE RAAI 11 MP 4

GETIJLIJN VLIS .cm. . SNELHEID.cm/s. CONCENTRATIE.mg/l. RICHTING.deg. GEMIDDELDEN OVER VERTIKAAL

VAARTUIG : ARGUS
KASTNR. : 102.3.5-08
VISNR. : 102.3.3-05

POSITIE.X. : 26761
POSITIE.Y. : 383669

CYCLUSTIJD : 120
MIDD.TIJD : 120

DATUM : 22-03-1995
STARTTIJD : 06 u 29
EINDTIJD : 19 u 18

RIJKSWATERSTAAT
DIRECTIE ZEELAND
MEETDIENST

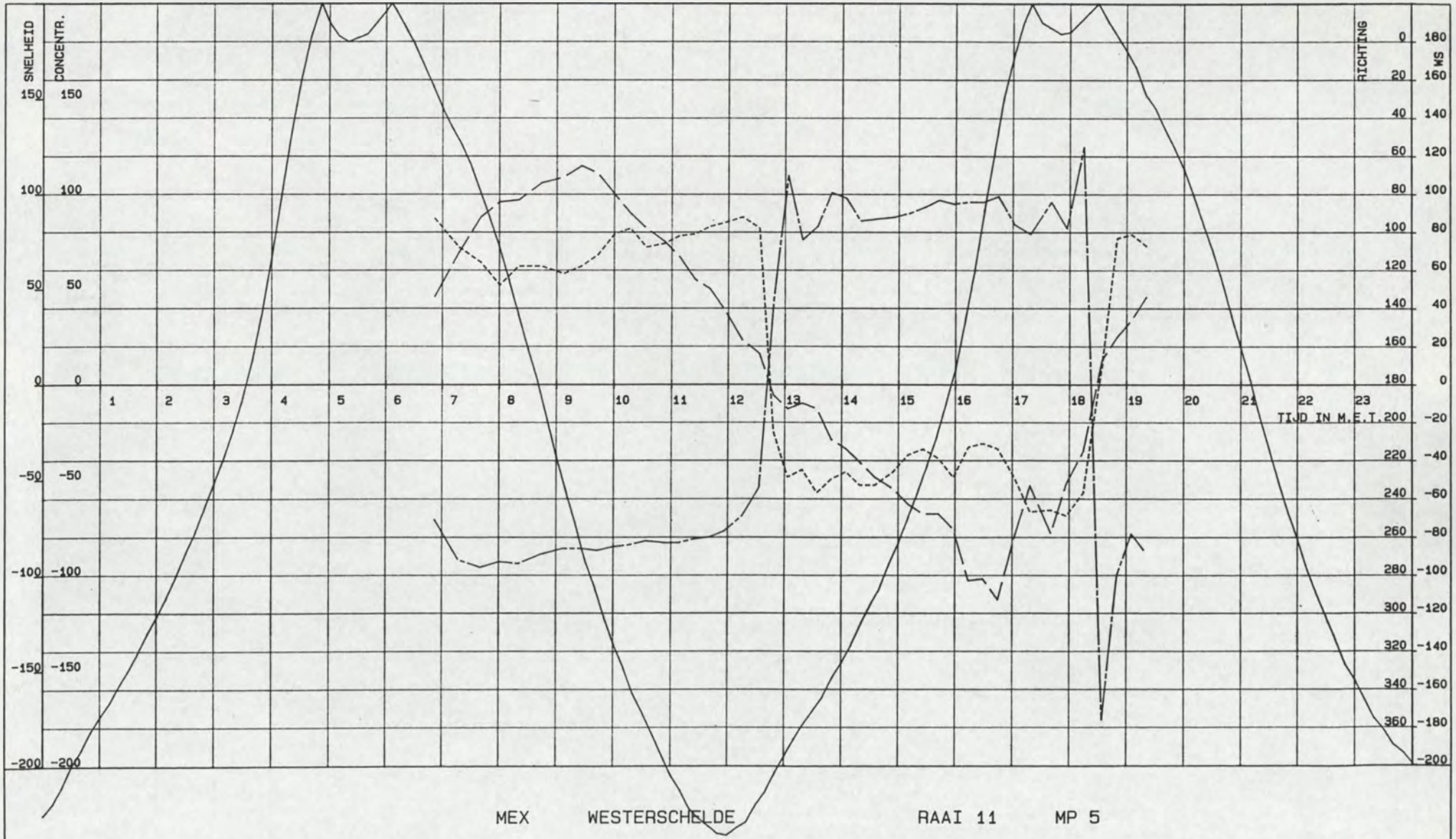

MEX WESTERSCHELDE RAAI 11 MP 5

_____ GETIJLIJN VLIS .cm. _ _ _ _ . SNELHEID.cm/s. ---------- . CONCENTRATIE.mg/l. _____ _ _ RICHTING.deg. GEMIDDELDEN OVER VERTIKAAL

VAARTUIG : HOUTVLIET
KASTNR. : 102.3.5-09
VISNR. : 102.3.3-04

POSITIE.X. : 26771
POSITIE.Y. : 384254

CYCLUSTIJD : 120
MIDD.TIJD : 120

DATUM : 22-03-1995
STARTTIJD : 06 u 42
EINDTIJD : 19 u 26

RIJKSWATERSTAAT
DIRECTIE ZEELAND
MEETDIENST

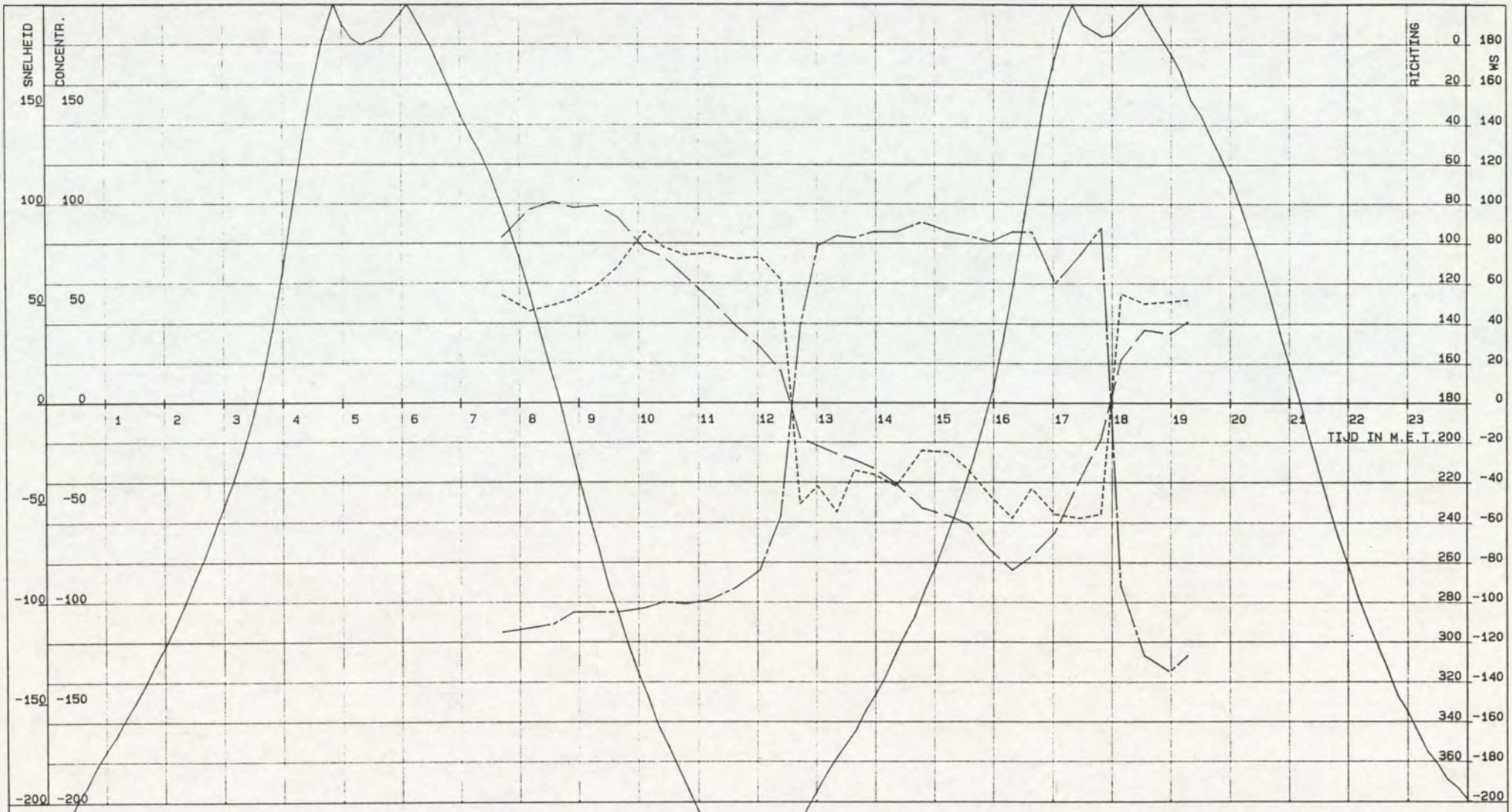

VAARTUIG : WIJTVLIET
KASTNR. : 102.3.5-07
VISNR. : 102.3.3-10

POSITIE.X. : 26803
POSITIE.Y. : 384861

CYCLUSTIJD : 120
MIDD.TIJD : 120

DATUM : 22-03-1995
STARTTIJD : 07 u 34
EINDTIJD : 19 u 23

RIJKSWATERSTAAT
DIRECTIE ZEELAND
MEETDIENST

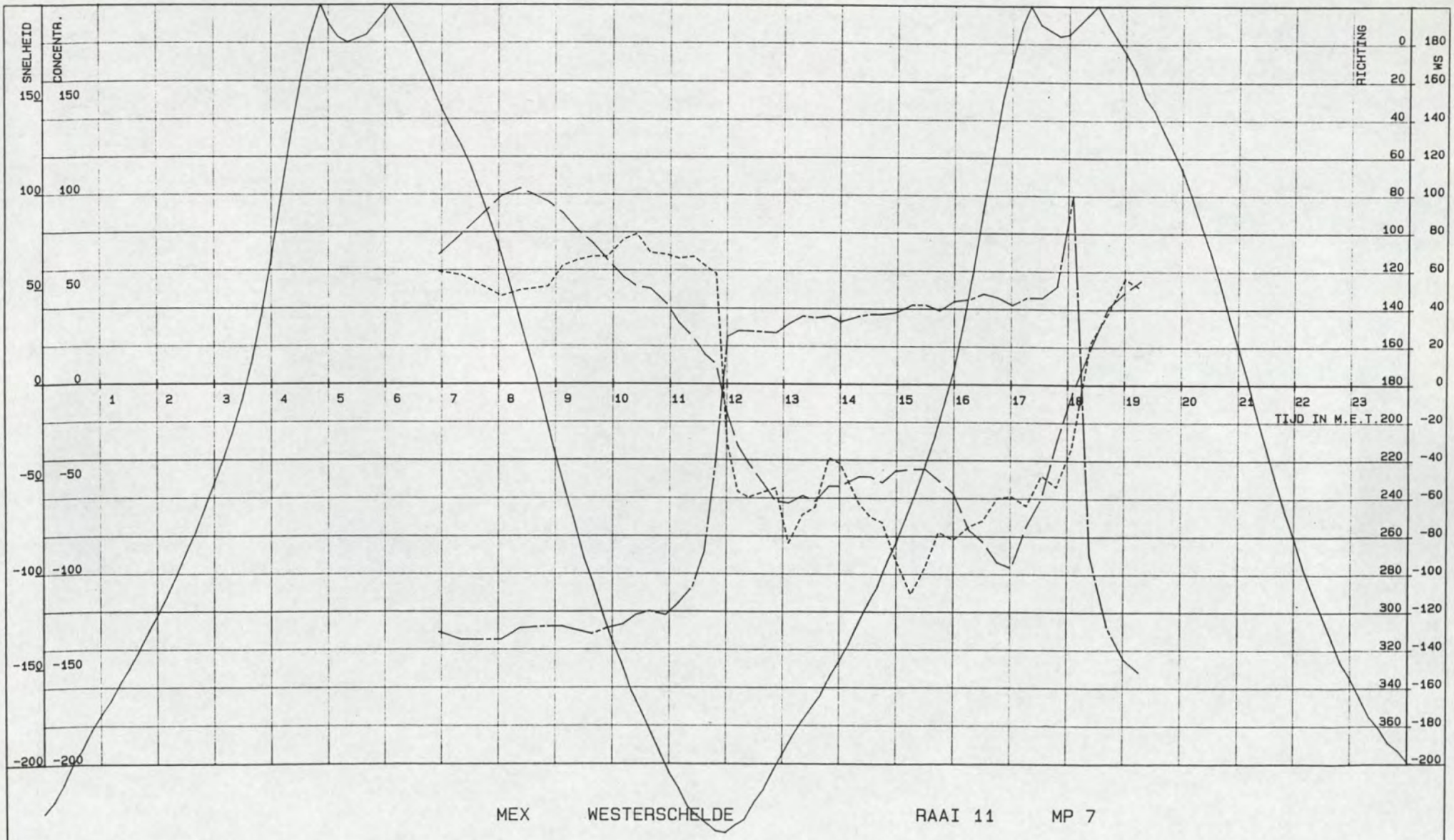

MEX WESTERSCHELDE RAAI 11 MP 7

GETIJLIJN VLIS .cm. . SNELHEID.cm/s. CONCENTRATIE.mg/l. RICHTING.deg. GEMIDDELDEN OVER VERTIKAAL

VAARTUIG : SIERIX
KASTNR. : 102.3.5-03
VISNR. : 102.3.3-01

POSITIE.X. : 26831
POSITIE.Y. : 385461

CYCLUSTIJD : 120
MIDD.TIJD : 120

DATUM : 22-03-1995
STARTTIJD : 06 u 50
EINDTIJD : 19 u 22

RIJKSWATERSTAAT
DIRECTIE ZEELAND
MEETDIENST



MEX WESTERSCHELDE RAAI 11 MP 8

GETIJLIJN VLIS .cm. . SNELHEID.cm/s. CONCENTRATIE.mg/l. RICHTING.deg. GEMIDDELDEN OVER VERTIKAAL

VAARTUIG : LODYCKE
KASTNR. : 102.3.5-06
VISNR. : 102.3.3-07

POSITIE.X. : 26985
POSITIE.Y. : 385740

CYCLUSTIJD : 120
MIDD.TIJD : 120

DATUM : 22-03-1995
STARTTIJD : 06 u 43
EINDTIJD : 19 u 26

RIJKSWATERSTAAT
DIRECTIE ZEELAND
MEETDIENST

28. Gemiddelde krommen - slibtransport

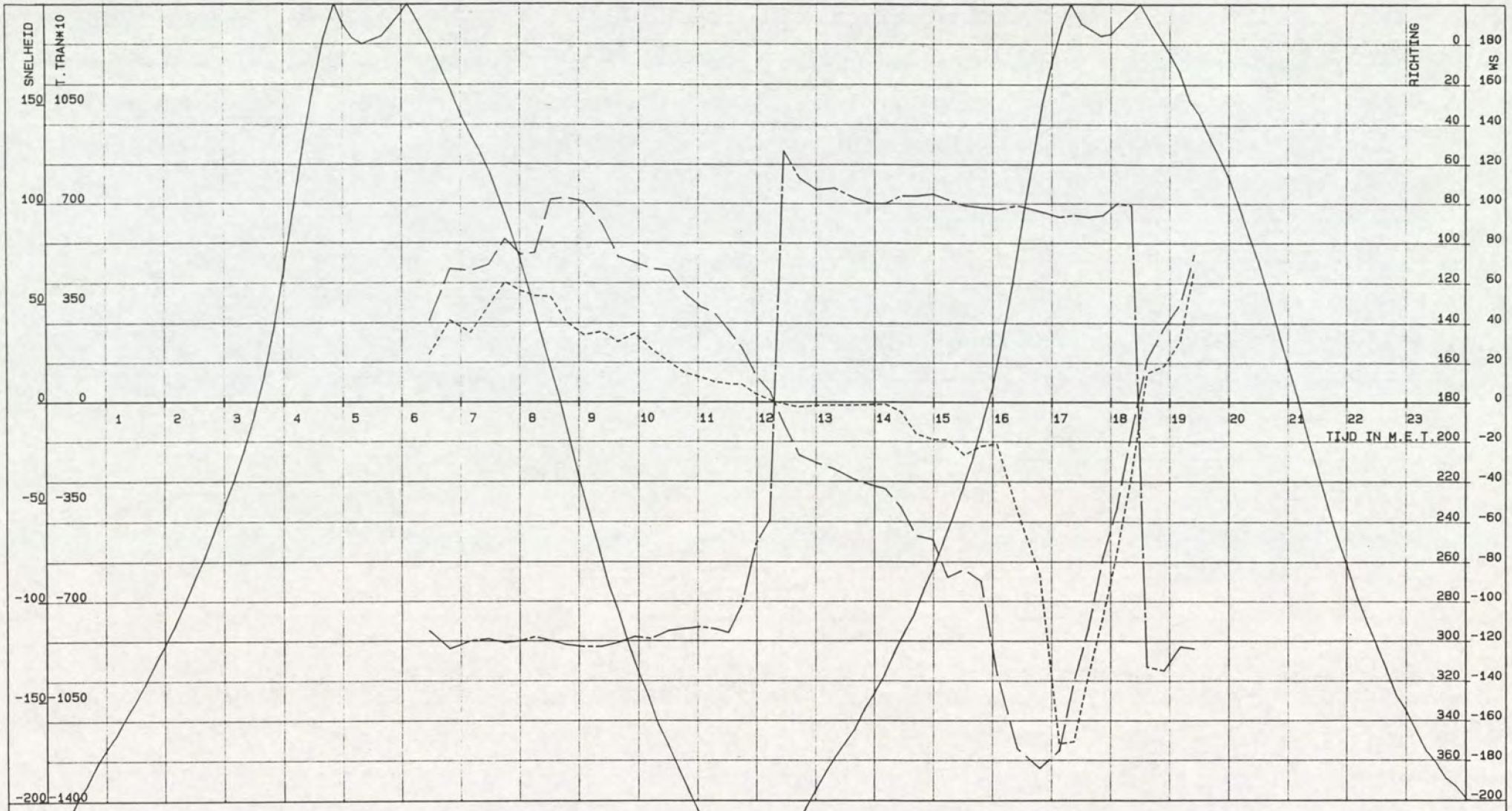

MEX WESTERSCHELDE RAAI 11 MP 1

GETIJLIJN VLIS .cm. . SNELHEID.cm/s. TOTAAL TRANSPORT .10g/ms RICHTING.deg. GEMID. V EN R; TOTAAL T OVER VERTIKAAL

VAARTUIG : STEENVLIET
KASTNR. : 102.3.5-09
VISNR. : 102.3.3-02

POSITIE.X. : 26650
POSITIE.Y. : 381627

CYCLUSTIJD : 120
MIDD.TIJD : 120

DATUM : 22-03-1995
STARTTIJD : 06 u 21
EINDTIJD : 19 u 30

RIJKSWATERSTAAT
DIRECTIE ZEELAND
MEETDIENST

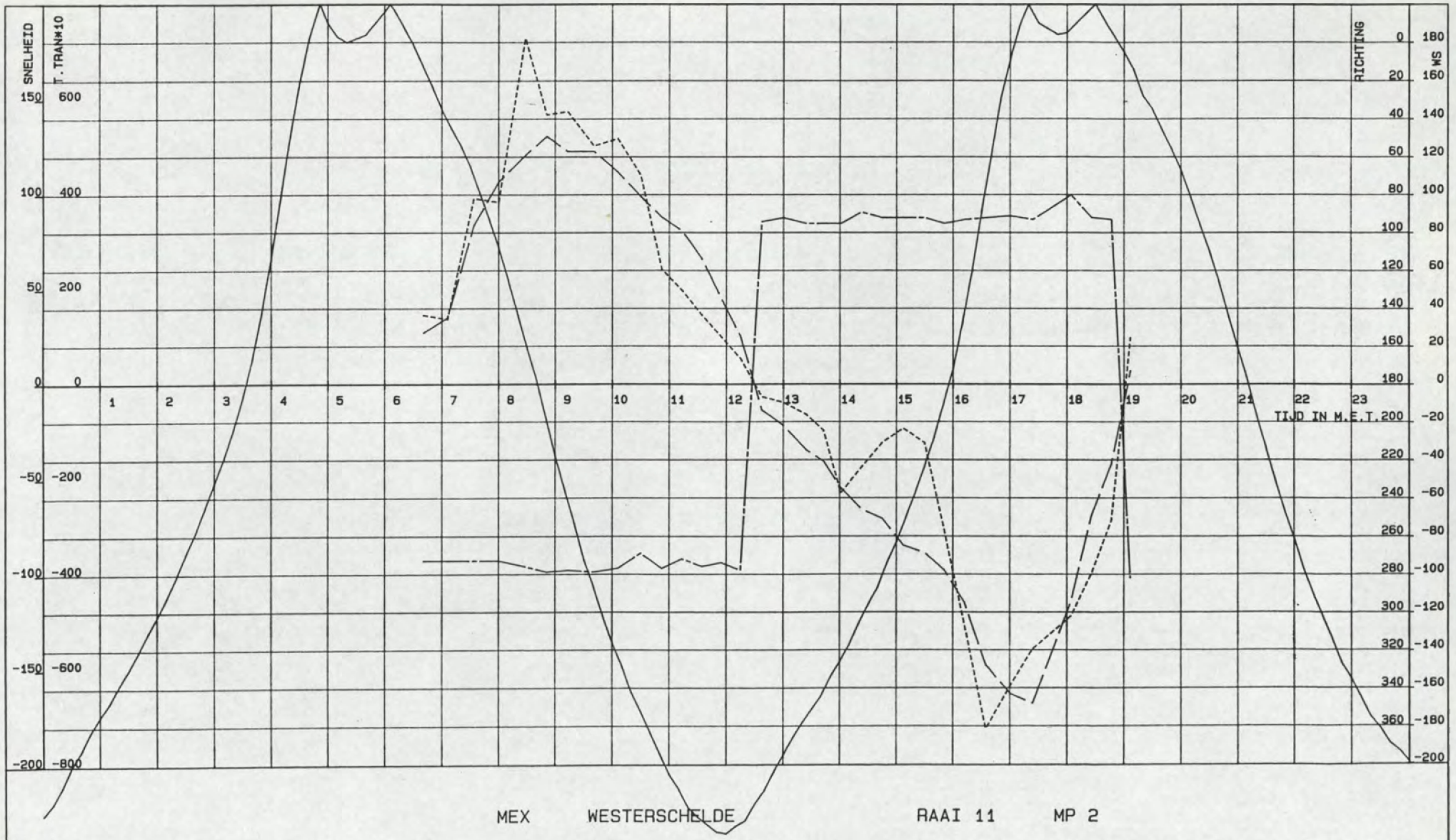

MEX WESTERSCHELDE RAAI 11 MP 2

_____ GETIJLIJN VLIS .cm. _ _ _ _ . SNELHEID.cm/s. ---------- TOTAAL TRANSPORT .10g/ms_____ RICHTING.deg. GEMID. V EN R; TOTAAL T OVER VERTIKAAL

VAARTUIG : PLUIMPOT
KASTNR. : 102.3.5-05
VISNR. : 102.3.3-09

POSITIE.X. : 26685
POSITIE.Y. : 382256

CYCLUSTIJD : 120
MIDD.TIJD : 120

DATUM : 22-03-1995
STARTTIJD : 06 u 31
EINDTIJD : 19 u 15

RIJKSWATERSTAAT
DIRECTIE ZEELAND
MEETDIENST

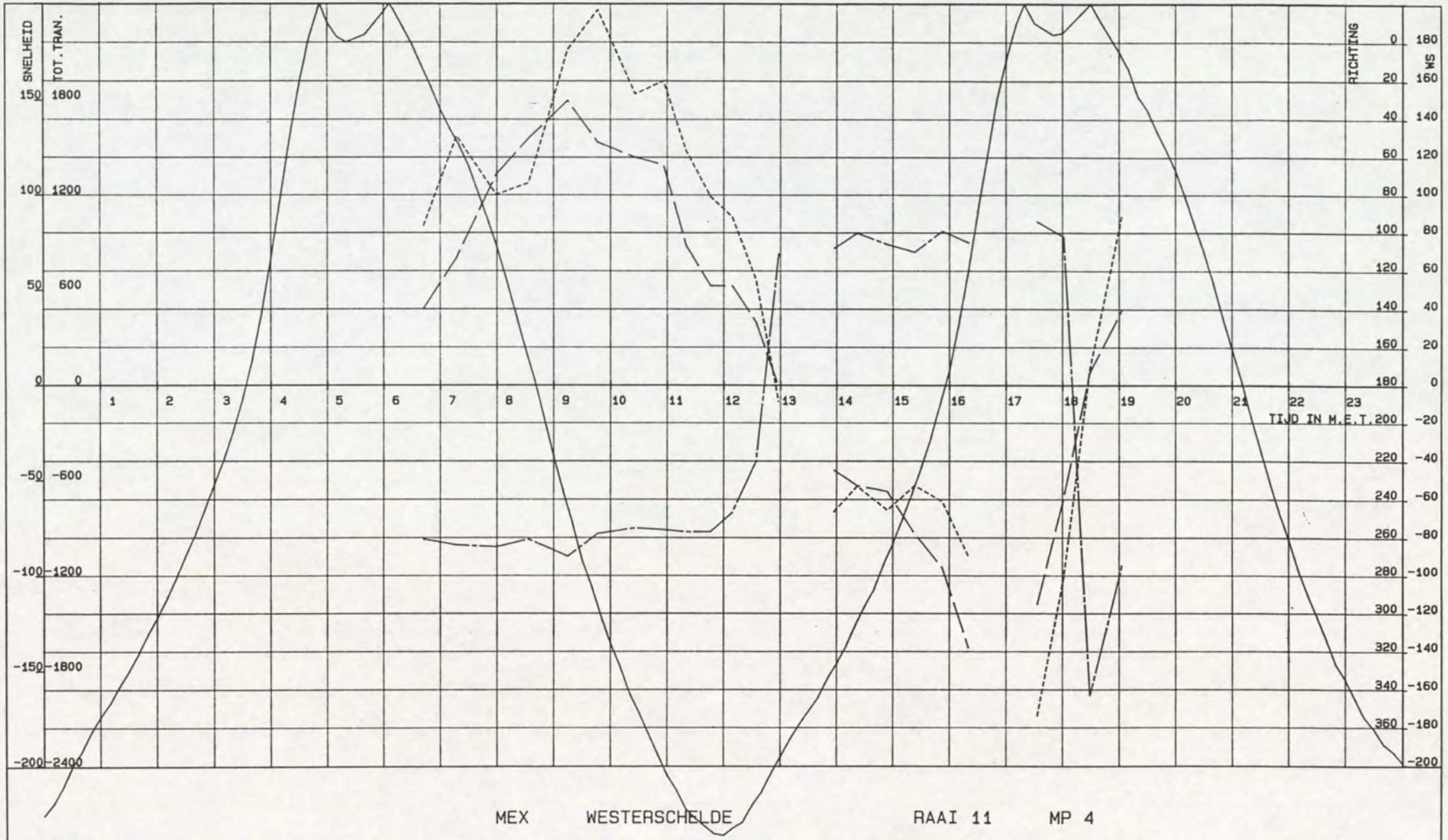

MEX WESTERSCHELDE RAAI 11 MP 4

GETIJLIJN VLIS .cm. . SNELHEID.cm/s. TOTAAL TRANSPORT .g/ms. RICHTING.deg. GEMID. V EN R; TOTAAL T OVER VERTIKAAL

VAARTUIG : ARGUS
KASTNR. : 102.3.5-08
VISNR. : 102.3.3-05

POSITIE.X. : 26761
POSITIE.Y. : 383669

CYCLUSTIJD : 120
MIDD.TIJD : 120

DATUM : 22-03-1995
STARTTIJD : 06 u 29
EINDTIJD : 19 u 18

RIJKSWATERSTAAT
DIRECTIE ZEELAND
MEETDIENST

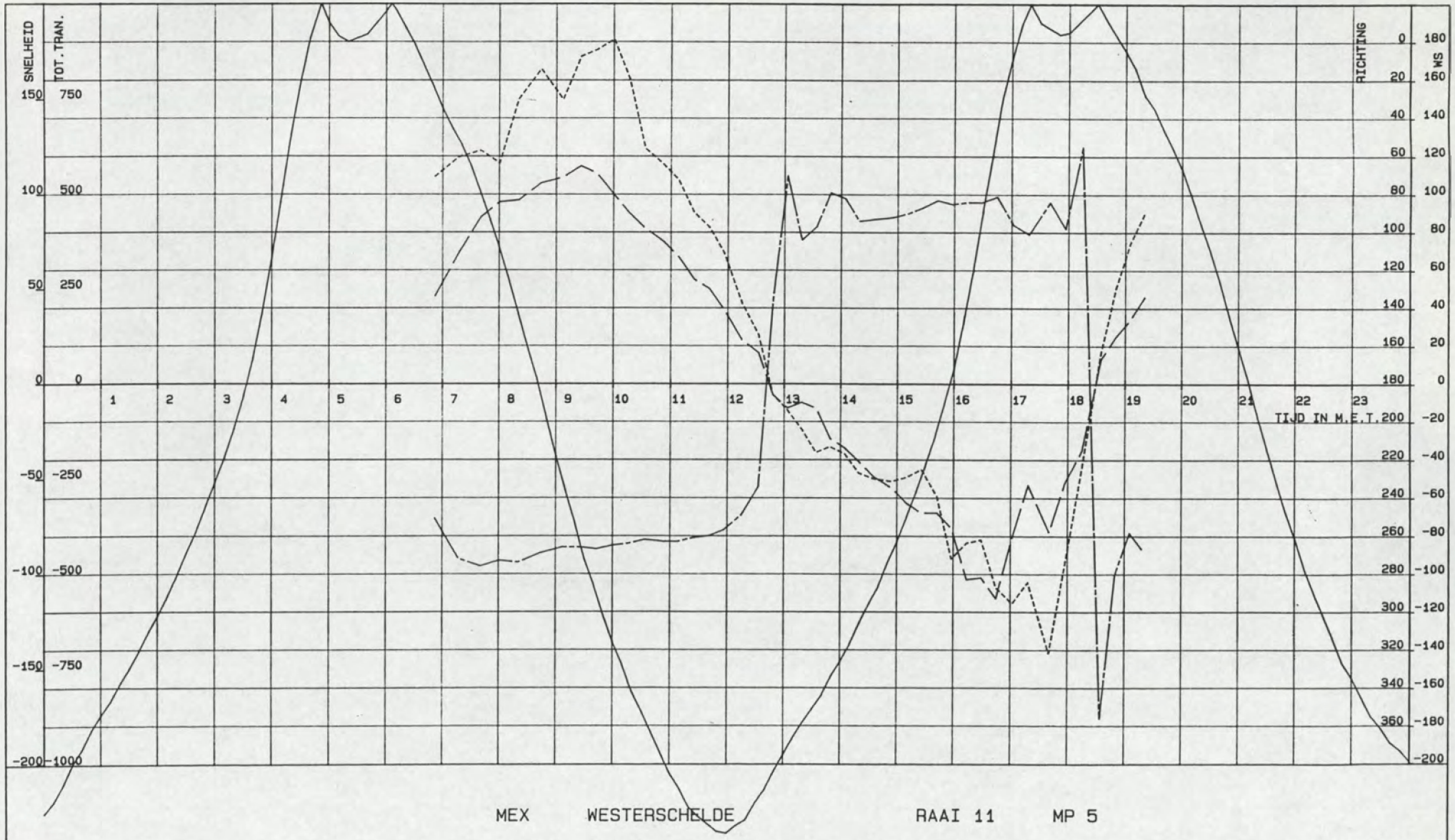
SNELHEID
TOT.TRAN.
RICHTING
WS
TIJD IN M.E.T.
MEX WESTERSCHELDE RAAI 11 MP 5
GETIJLIJN VLIS .cm.
. SNELHEID.cm/s.
TOTAAL TRANSPORT .g/ms.
RICHTING.deg.
GEMID. V EN R; TOTAAL T OVER VERTIKAAL
VAARTUIG : HOUTVLIET
KASTNR. : 102.3.5-09
VISNR. : 102.3.3-04
POSITIE.X. : 26771
POSITIE.Y. : 384254
CYCLUSTIJD : 120
MIDD.TIJD : 120
DATUM : 22-03-1995
STARTTIJD : 06 u 42
EINDTIJD : 19 u 26
RIJKSWATERSTAAT
DIRECTIE ZEELAND
MEETDIENST

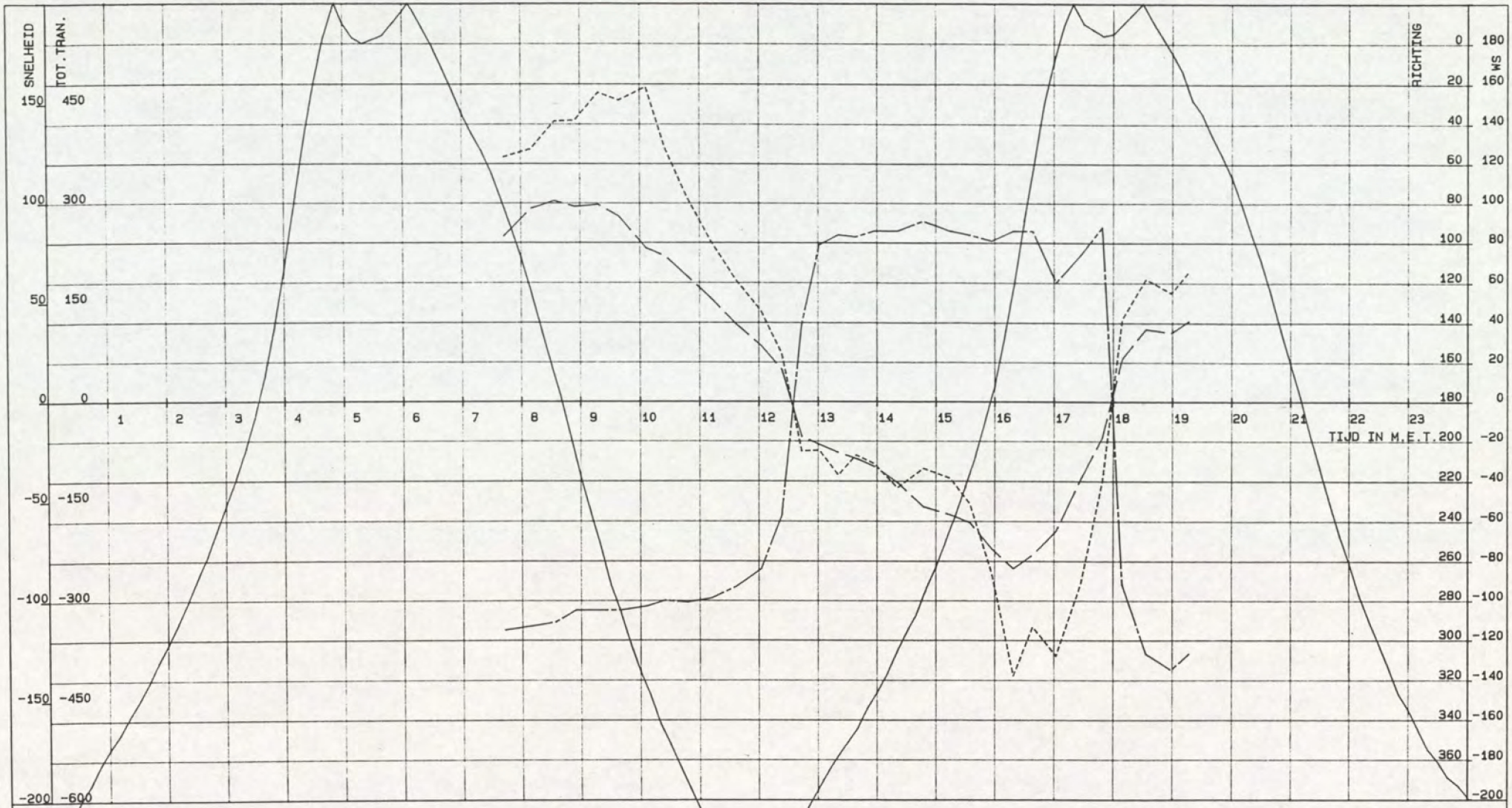

MEX WESTERSCHELDE RAAI 11 MP 6

_____ GETIJLIJN VLIS .cm. ____ ____ . SNELHEID.cm/s. ---------- TOTAAL TRANSPORT .g/ms. _____ RICHTING.deg. GEMID. V EN R; TOTAAL T OVER VERTIKAAL

VAARTUIG : WIJTVLIET
KASTNR. : 102.3.5-07
VISNR. : 102.3.3-10

POSITIE.X. : 26803
POSITIE.Y. : 384861

CYCLUSTIJD : 120
MIDD.TIJD : 120

DATUM : 22-03-1995
STARTTIJD : 07 u 34
EINDTIJD : 19 u 23

RIJKSWATERSTAAT
DIRECTIE ZEELAND
MEETDIENST

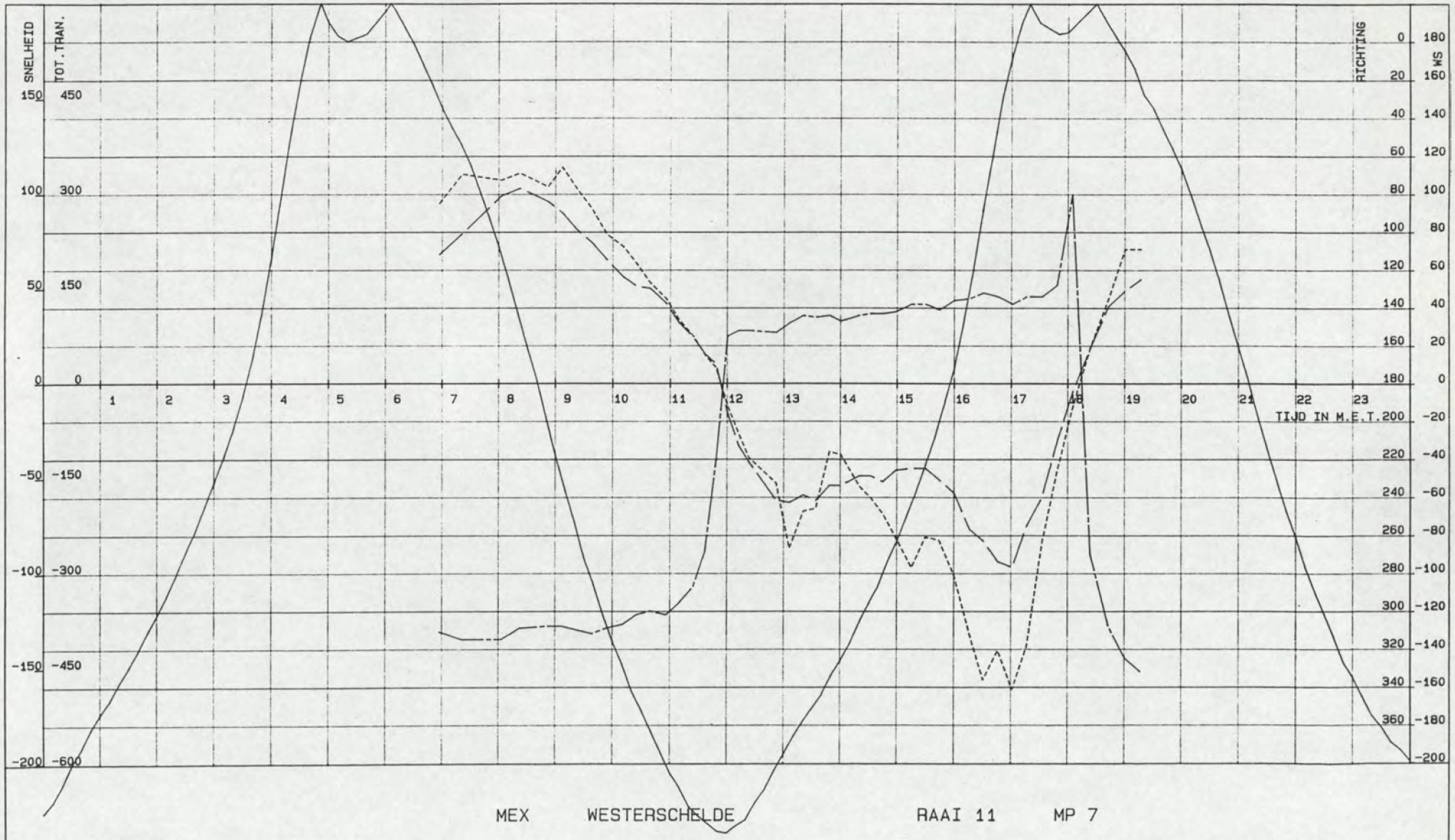

MEX WESTERSCHELDE RAAI 11 MP 7

GETIJLIJN VLIS .cm. . SNELHEID.cm/s. TOTAAL TRANSPORT .g/ms. RICHTING.deg. GEMID. V EN R; TOTAAL T OVER VERTIKAAL

VAARTUIG : SIERIX
KASTNR. : 102.3.5-03
VISNR. : 102.3.3-01

POSITIE.X. : 26831
POSITIE.Y. : 385461

CYCLUSTIJD : 120
MIDD.TIJD : 120

DATUM : 22-03-1995
STARTTIJD : 06 u 50
EINDTIJD : 19 u 22

RIJKSWATERSTAAT
DIRECTIE ZEELAND
MEETDIENST

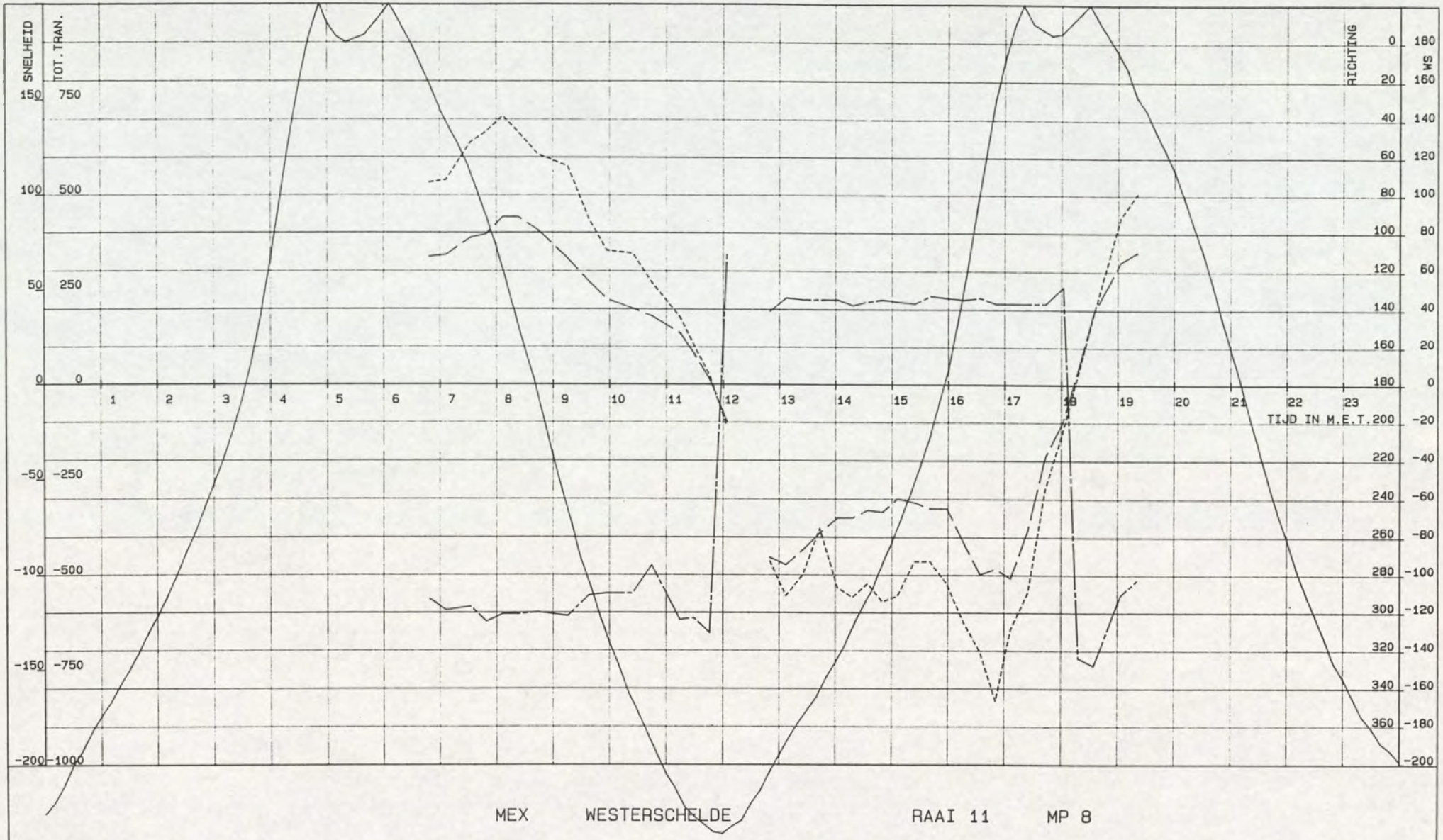

MEX WESTERSCHELDE RAAI 11 MP 8

_____ GETIJLIJN VLIS .cm. _ _ _ _ . SNELHEID.cm/s. ---------- TOTAAL TRANSPORT .g/ms. _____ RICHTING.deg. GEMID. V EN R; TOTAAL T OVER VERTIKAAL

VAARTUIG : LODYCKE
KASTNR. : 102.3.5-06
VISNR. : 102.3.3-07

POSITIE.X. : 26985
POSITIE.Y. : 385740

CYCLUSTIJD : 120
MIDD.TIJD : 120

DATUM : 22-03-1995
STARTTIJD : 06 u 43
EINDTIJD : 19 u 26

RIJKSWATERSTAAT
DIRECTIE ZEELAND
MEETDIENST

29. Krommen per meetniveau - slibconcentratie

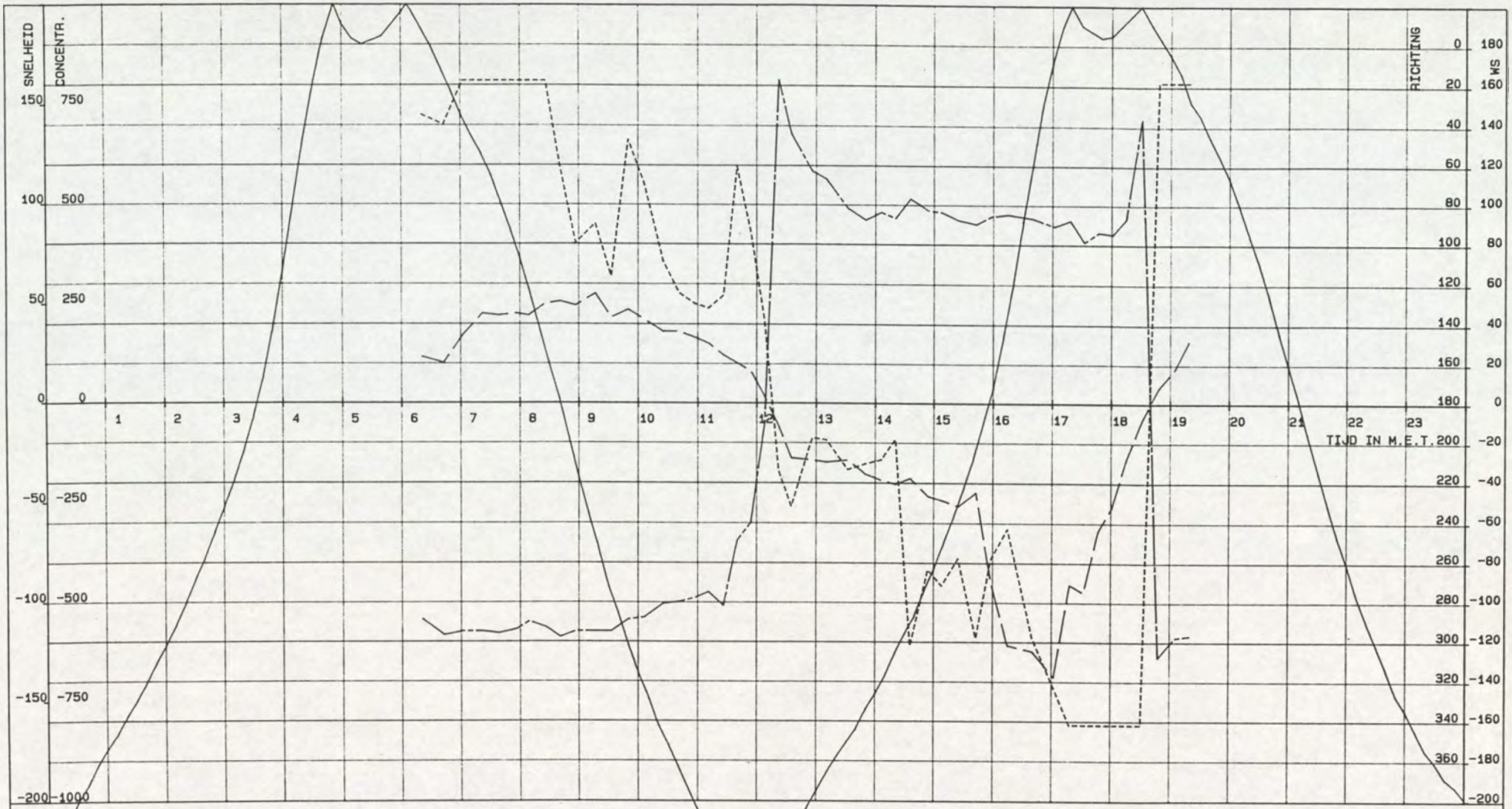

MEX WESTERSCHELDE RAAI 11 MP 1

GETIJLIJN VLIS .cm. . SNELHEID.cm/s. CONCENTRATIE.mg/l. RICHTING.deg.

VAARTUIG : STEENVLIET
KASTNR. : 102.3.5-09
VISNR. : 102.3.3-02

POSITIE.X. : 26650
POSITIE.Y. : 381627

CYCLUSTIJD : 120
MIDD.TIJD : 120

DATUM : 22-03-1995
STARTTIJD : 06 u 21
EINDTIJD : 19 u 30

AFSTAND TOT BODEM: 50 CM

RIJKSWATERSTAAT
DIRECTIE ZEELAND
MEETDIENST

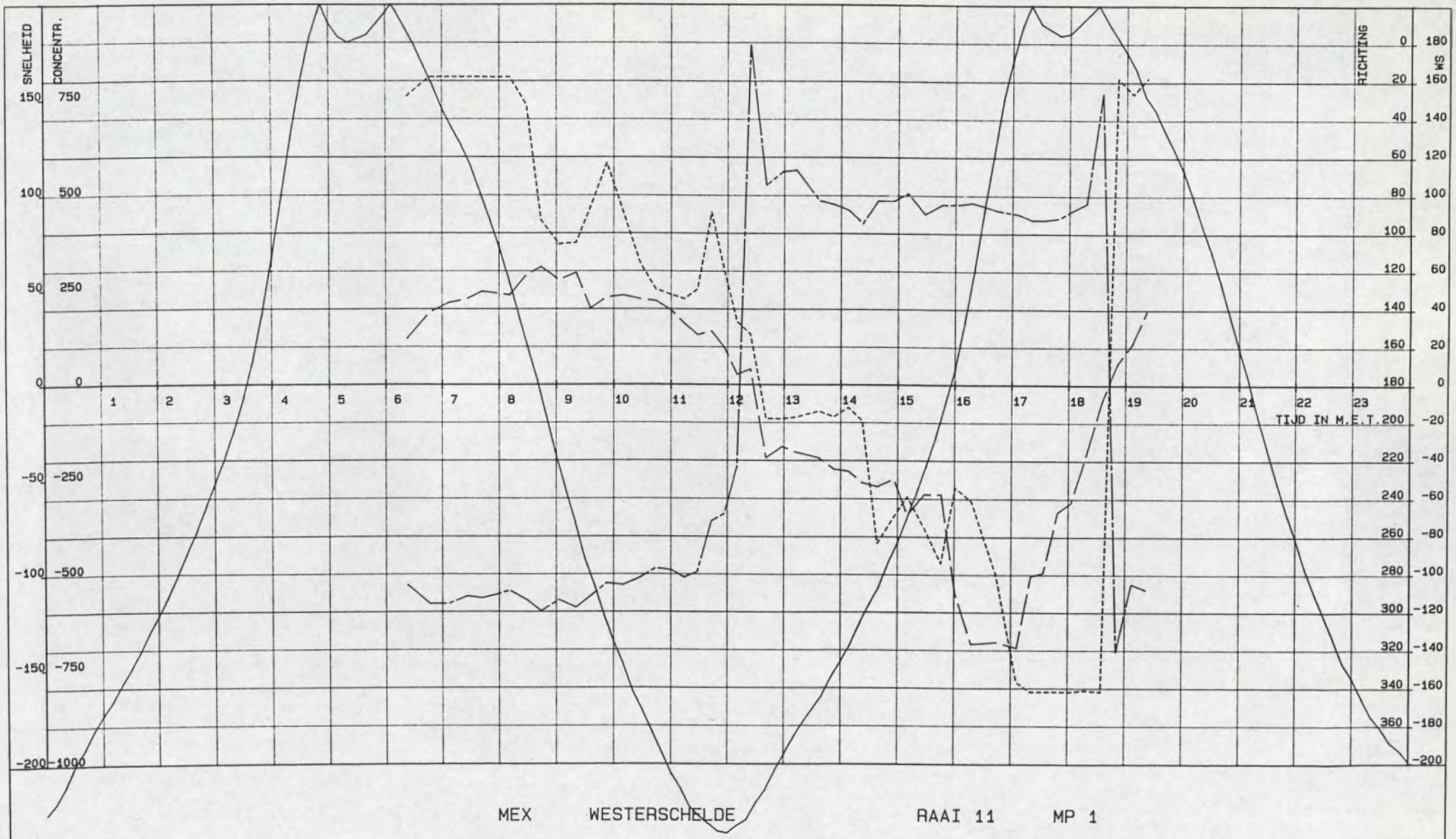

MEX WESTERSCHELDE RAAI 11 MP 1

_____ GETIJLIJN VLIS .cm. — — — . SNELHEID.cm/s. ---------- CONCENTRATIE.mg/l. _____ . _____ RICHTING.deg.

VAARTUIG : STEENVLIET
KASTNR. : 102.3.5-09
VISNR. : 102.3.3-02

POSITIE.X. : 26650
POSITIE.Y. : 381627

CYCLUSTIJD : 120
MIDD.TIJD : 120

DATUM : 22-03-1995
STARTTIJD : 06 u 21
EINDTIJD : 19 u 30

AFSTAND TOT BODEM: 100 CM

RIJKSWATERSTAAT
DIRECTIE ZEELAND
MEETDIENST

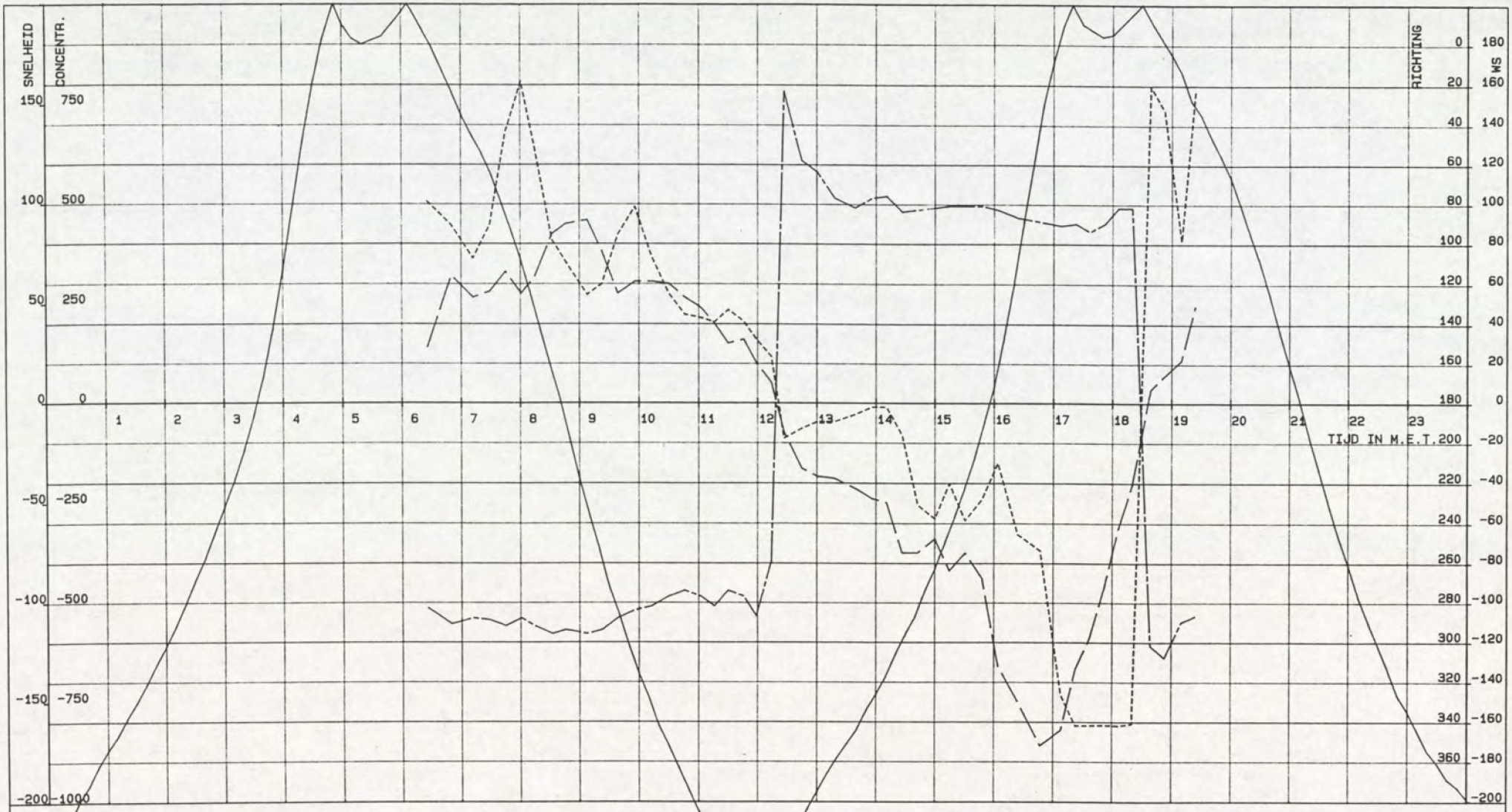

MEX WESTERSCHELDE RAAI 11 MP 1

_____ GETIJLIJN VLIS .cm. — — — . SNELHEID.cm/s. ---------- CONCENTRATIE.mg/l. _____ . _____ RICHTING.deg.

VAARTUIG : STEENVLIET
KASTNR. : 102.3.5-09
VISNR. : 102.3.3-02

POSITIE.X. : 26650
POSITIE.Y. : 381627

CYCLUSTIJD : 120
MIDD.TIJD : 120

DATUM : 22-03-1995
STARTTIJD : 06 u 21
EINDTIJD : 19 u 30

AFSTAND TOT BODEM: 300 CM

RIJKSWATERSTAAT
DIRECTIE ZEELAND
MEETDIENST

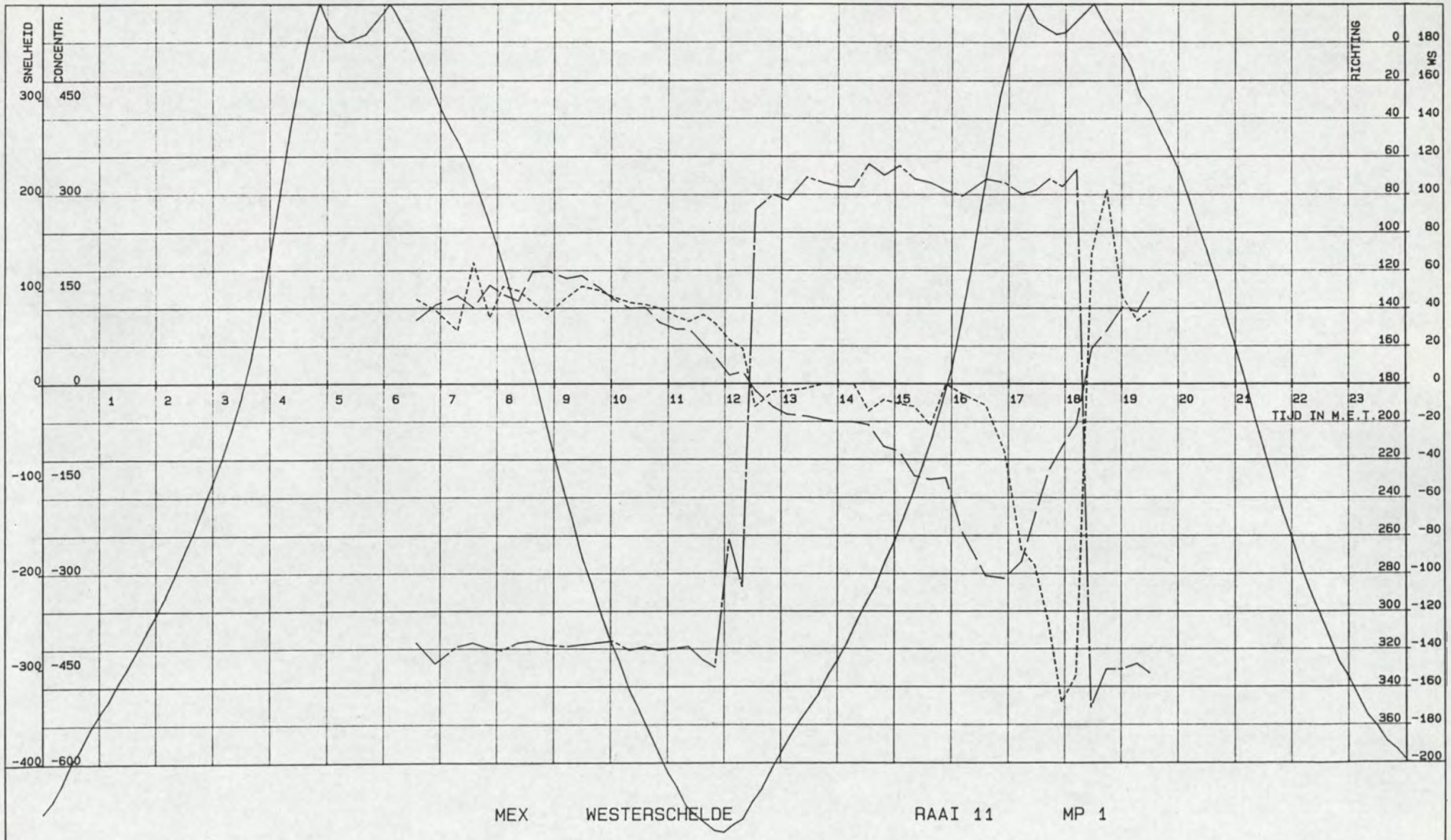

MEX WESTERSCHELDE RAAI 11 MP 1

GETIJLIJN VLIS .cm. . SNELHEID.cm/s. CONCENTRATIE.mg/l. RICHTING.deg.

VAARTUIG : STEENVLIET
KASTNR. : 102.3.5-09
VISNR. : 102.3.3-02

POSITIE.X. : 26650
POSITIE.Y. : 381627

CYCLUSTIJD : 120
MIDD.TIJD : 120

DATUM : 22-03-1995
STARTTIJD : 06 u 21
EINDTIJD : 19 u 30

AFSTAND TOT OPP. : 200 CM

RIJKSWATERSTAAT
DIRECTIE ZEELAND
MEETDIENST

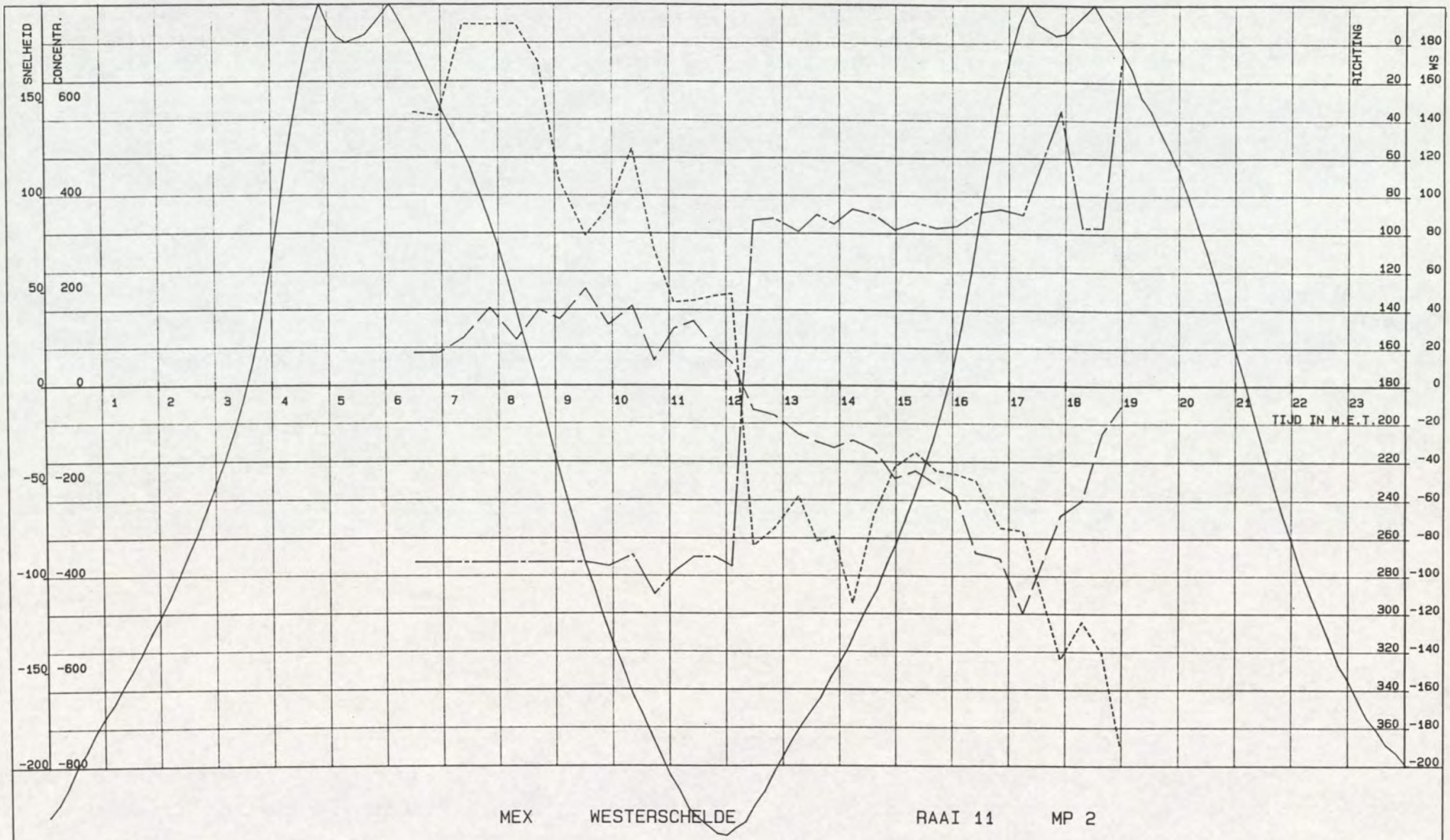

MEX WESTERSCHELDE RAAI 11 MP 2

GETIJLIJN VLIS .cm. . SNELHEID.cm/s. CONCENTRATIE.mg/l. RICHTING.deg.

VAARTUIG : PLUIMPOT
KASTNR. : 102.3.5-05
VISNR. : 102.3.3-09

POSITIE.X. : 26685
POSITIE.Y. : 382256

CYCLUSTIJD : 120
MIDD.TIJD : 120

DATUM : 22-03-1995
STARTTIJD : 06 u 31
EINDTIJD : 19 u 15

AFSTAND TOT BODEM: 50 CM

RIJKSWATERSTAAT
DIRECTIE ZEELAND
MEETDIENST

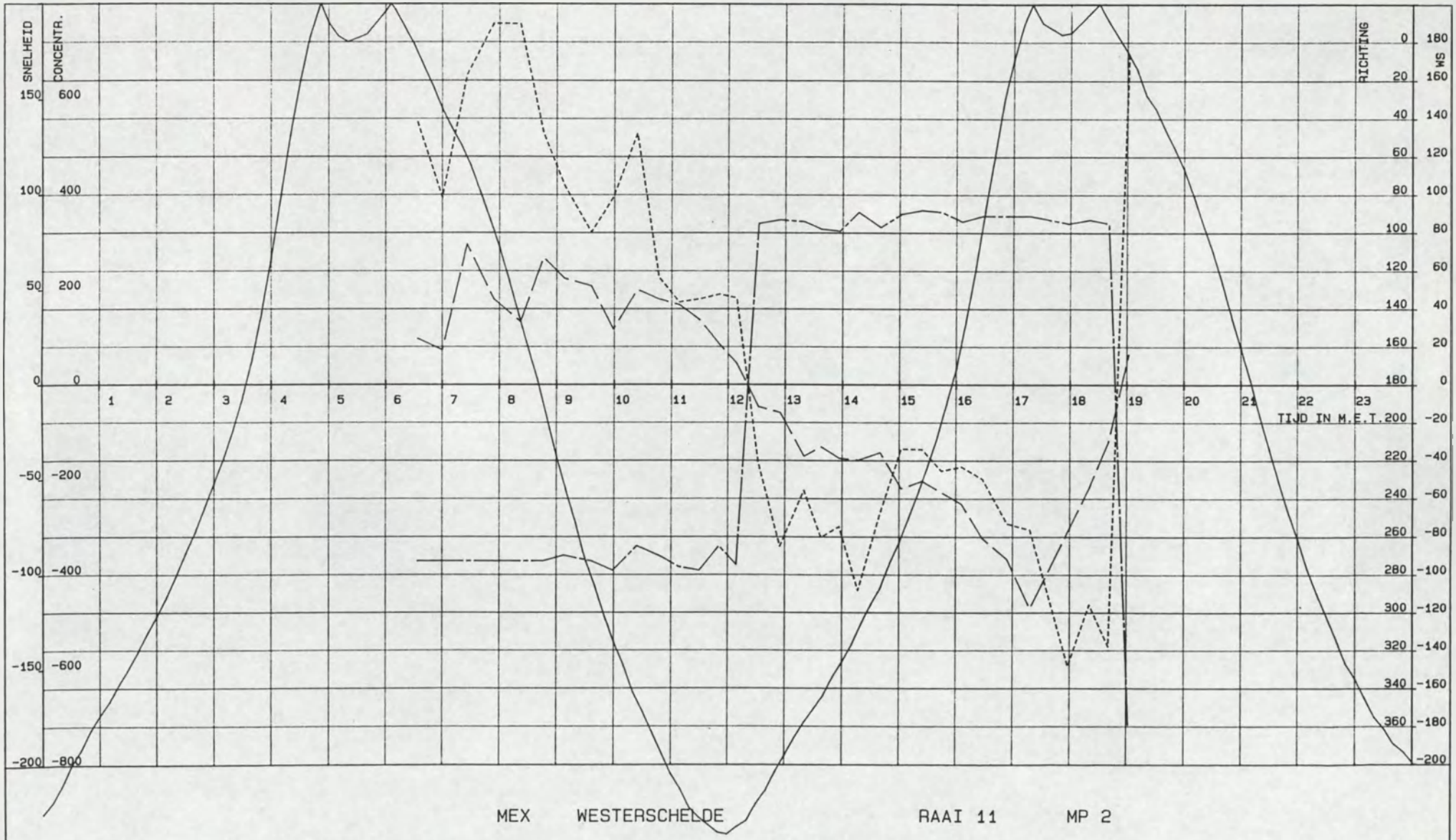

MEX WESTERSCHELDE RAAI 11 MP 2

GETIJLIJN VLIS .cm. . SNELHEID.cm/s. CONCENTRATIE.mg/l. RICHTING.deg.

VAARTUIG : PLUIMPOT
KASTNR. : 102.3.5-05
VISNR. : 102.3.3-09

POSITIE.X. : 26685
POSITIE.Y. : 382256

CYCLUSTIJD : 120
MIDD.TIJD : 120

DATUM : 22-03-1995
STARTTIJD : 06 u 31
EINDTIJD : 19 u 15

AFSTAND TOT BODEM: 100 CM

RIJKSWATERSTAAT
DIRECTIE ZEELAND
MEETDIENST

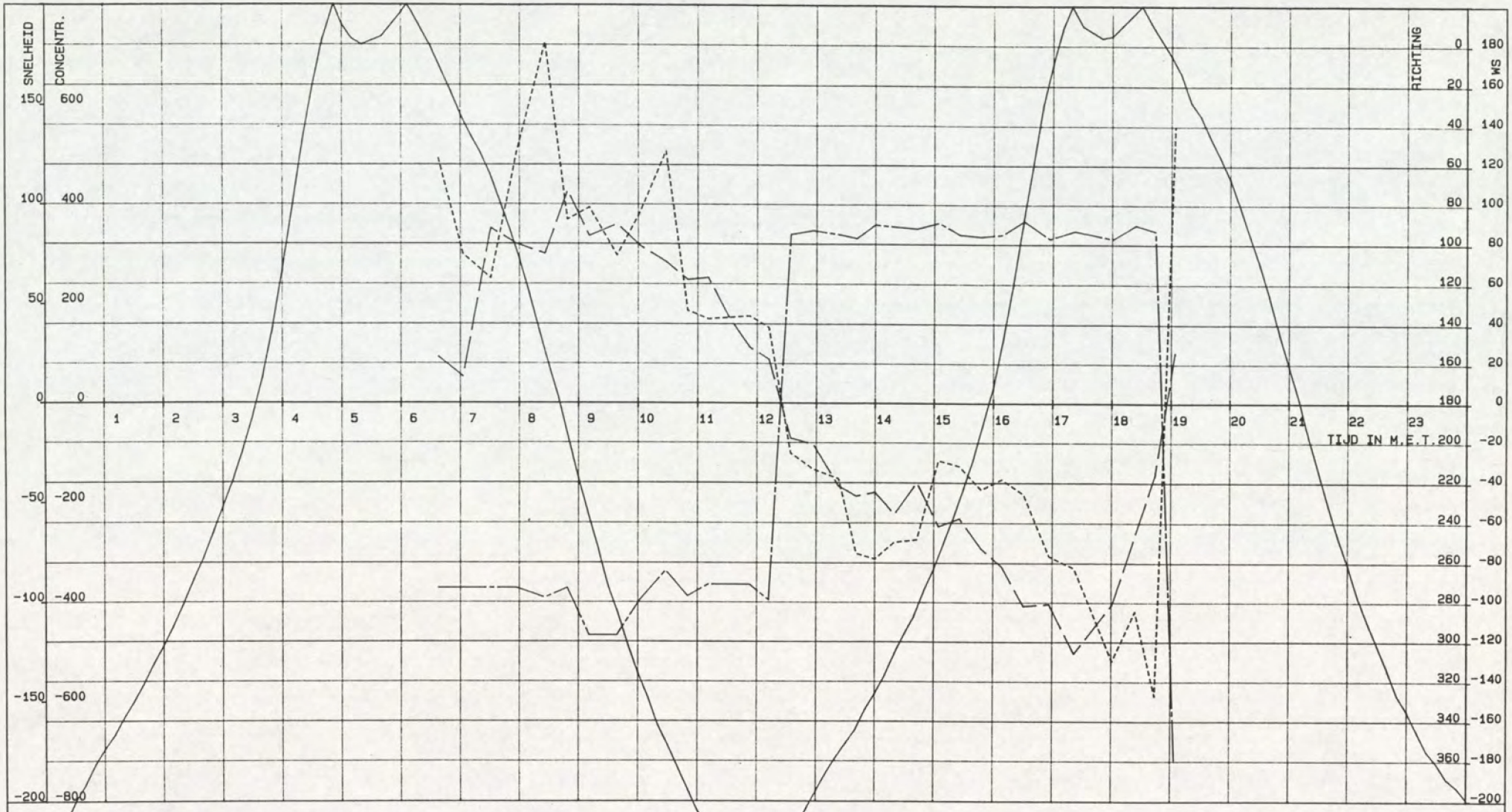

MEX WESTERSCHELDE RAAI 11 MP 2

GETIJLIJN VLIS .cm. . SNELHEID.cm/s. CONCENTRATIE.mg/l. RICHTING.deg.

VAARTUIG : PLUIMPOT
KASTNR. : 102.3.5-05
VISNR. : 102.3.3-09

POSITIE.X. : 26685
POSITIE.Y. : 382256

CYCLUSTIJD : 120
MIDD.TIJD : 120

DATUM : 22-03-1995
STARTTIJD : 06 u 31
EINDTIJD : 19 u 15

AFSTAND TOT BODEM: 300 CM

RIJKSWATERSTAAT
DIRECTIE ZEELAND
MEETDIENST

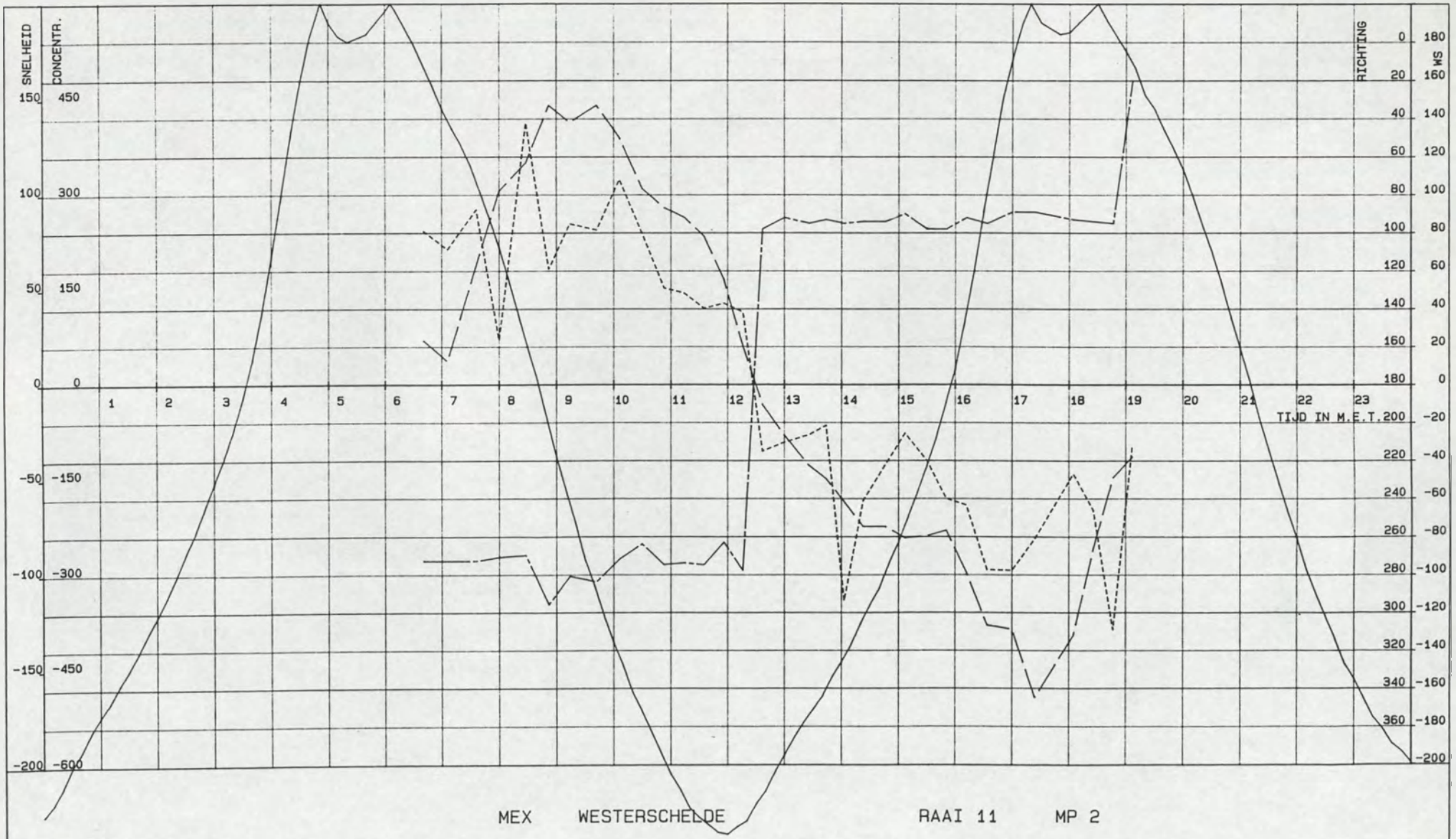

VAARTUIG : PLUIMPOT
KASTNR. : 102.3.5-05
VISNR. : 102.3.3-09

POSITIE.X. : 26685
POSITIE.Y. : 382256

CYCLUSTIJD : 120
MIDD.TIJD : 120

DATUM : 22-03-1995
STARTTIJD : 06 u 31
EINDTIJD : 19 u 15

AFSTAND TOT BODEM: 800 CM

RIJKSWATERSTAAT
DIRECTIE ZEELAND
MEETDIENST

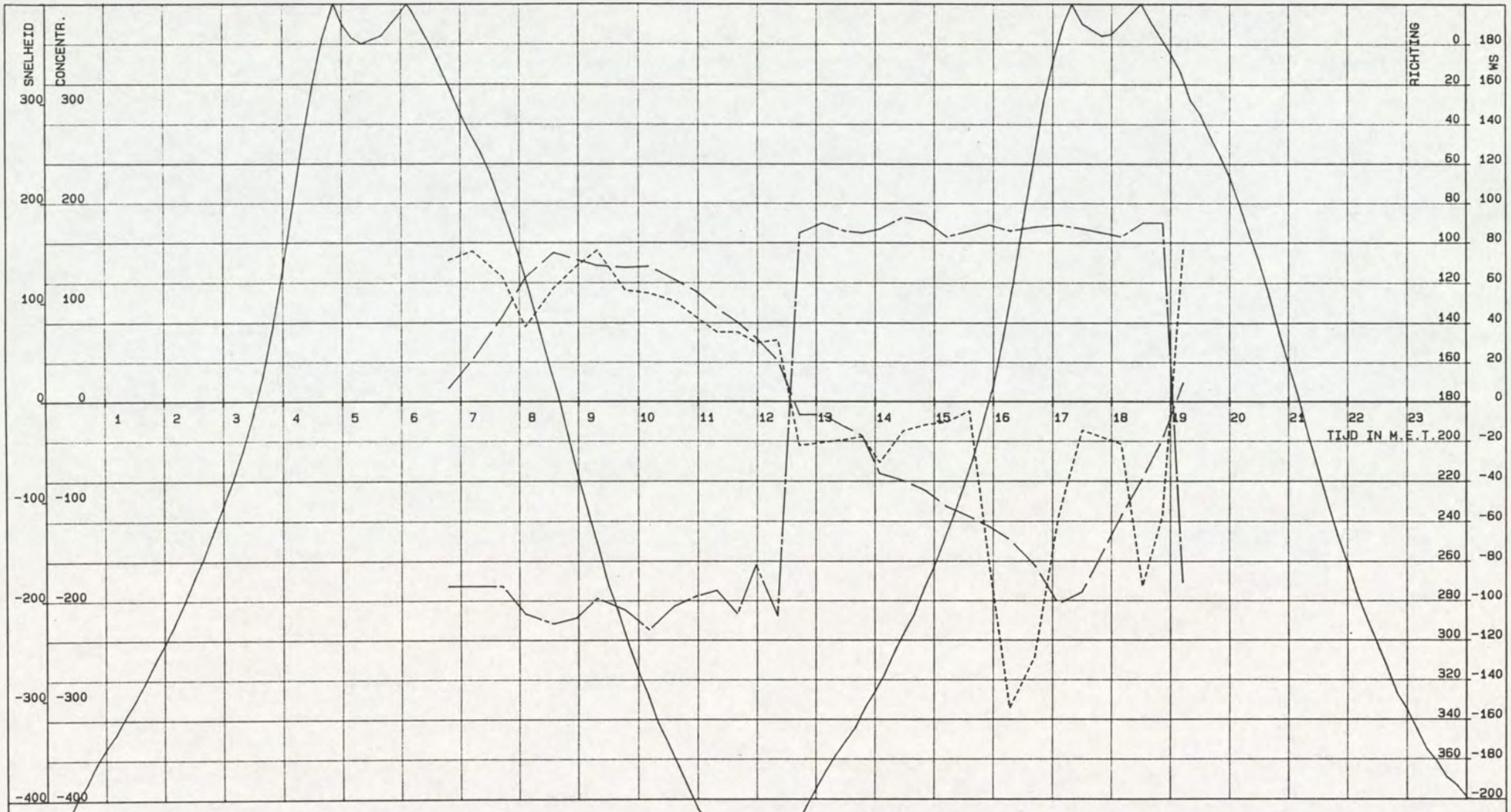

MEX WESTERSCHELDE RAAI 11 MP 2

GETIJLIJN VLIS .cm. . SNELHEID.cm/s. CONCENTRATIE.mg/l. RICHTING.deg.

VAARTUIG : PLUIMPOT
KASTNR. : 102.3.5-05
VISNR. : 102.3.3-09

POSITIE.X. : 26685
POSITIE.Y. : 382256

CYCLUSTIJD : 120
MIDD.TIJD : 120

DATUM : 22-03-1995
STARTTIJD : 06 u 31
EINDTIJD : 19 u 15

AFSTAND TOT OPP. : 800 CM

RIJKSWATERSTAAT
DIRECTIE ZEELAND
MEETDIENST

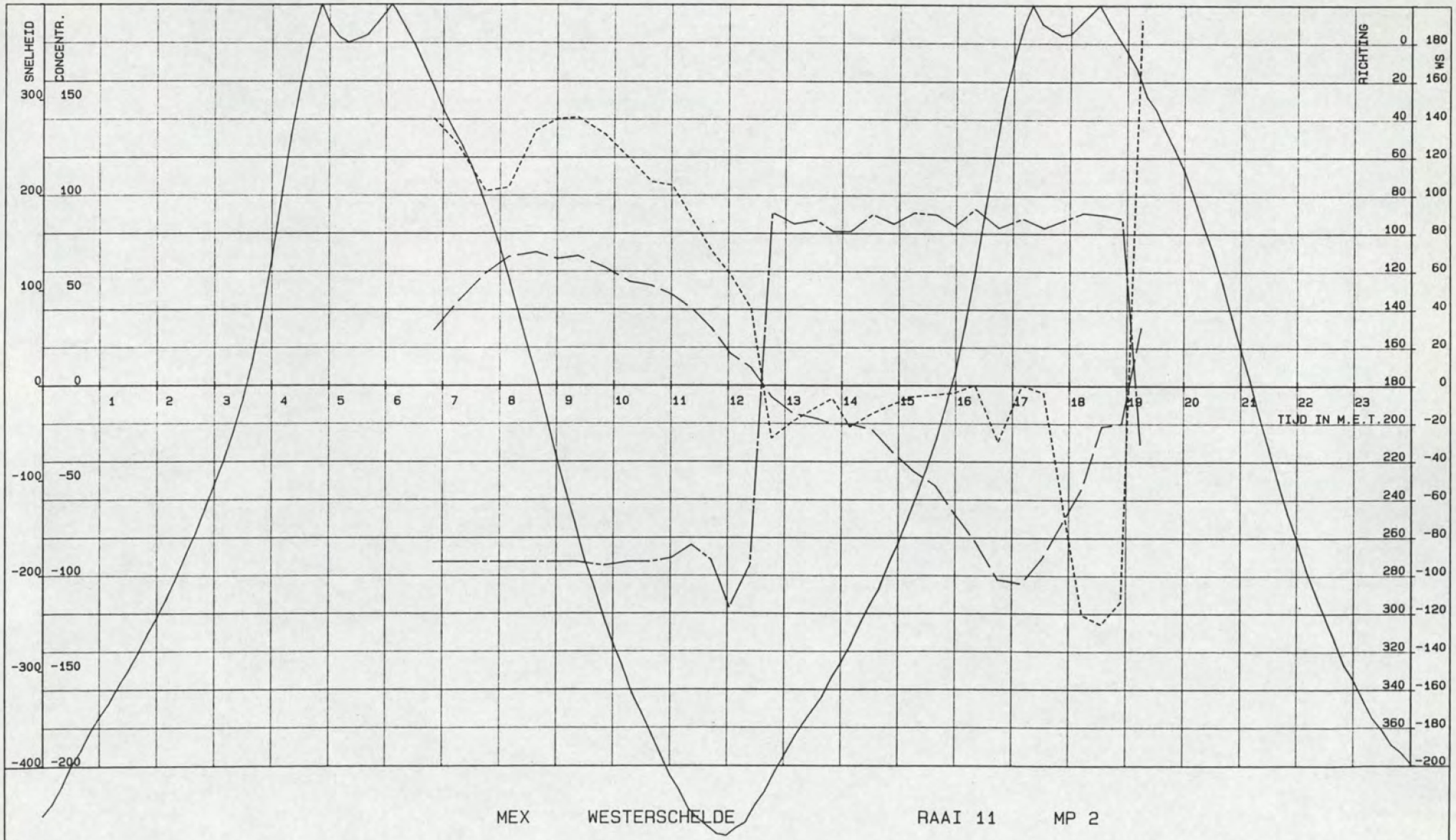

VAARTUIG : PLUIMPOT
KASTNR. : 102.3.5-05
VISNR. : 102.3.3-09

POSITIE.X. : 26685
POSITIE.Y. : 382256

CYCLUSTIJD : 120
MIDD.TIJD : 120

DATUM : 22-03-1995
STARTTIJD : 06 u 31
EINDTIJD : 19 u 15

AFSTAND TOT OPP. : 200 CM

RIJKSWATERSTAAT
DIRECTIE ZEELAND
MEETDIENST

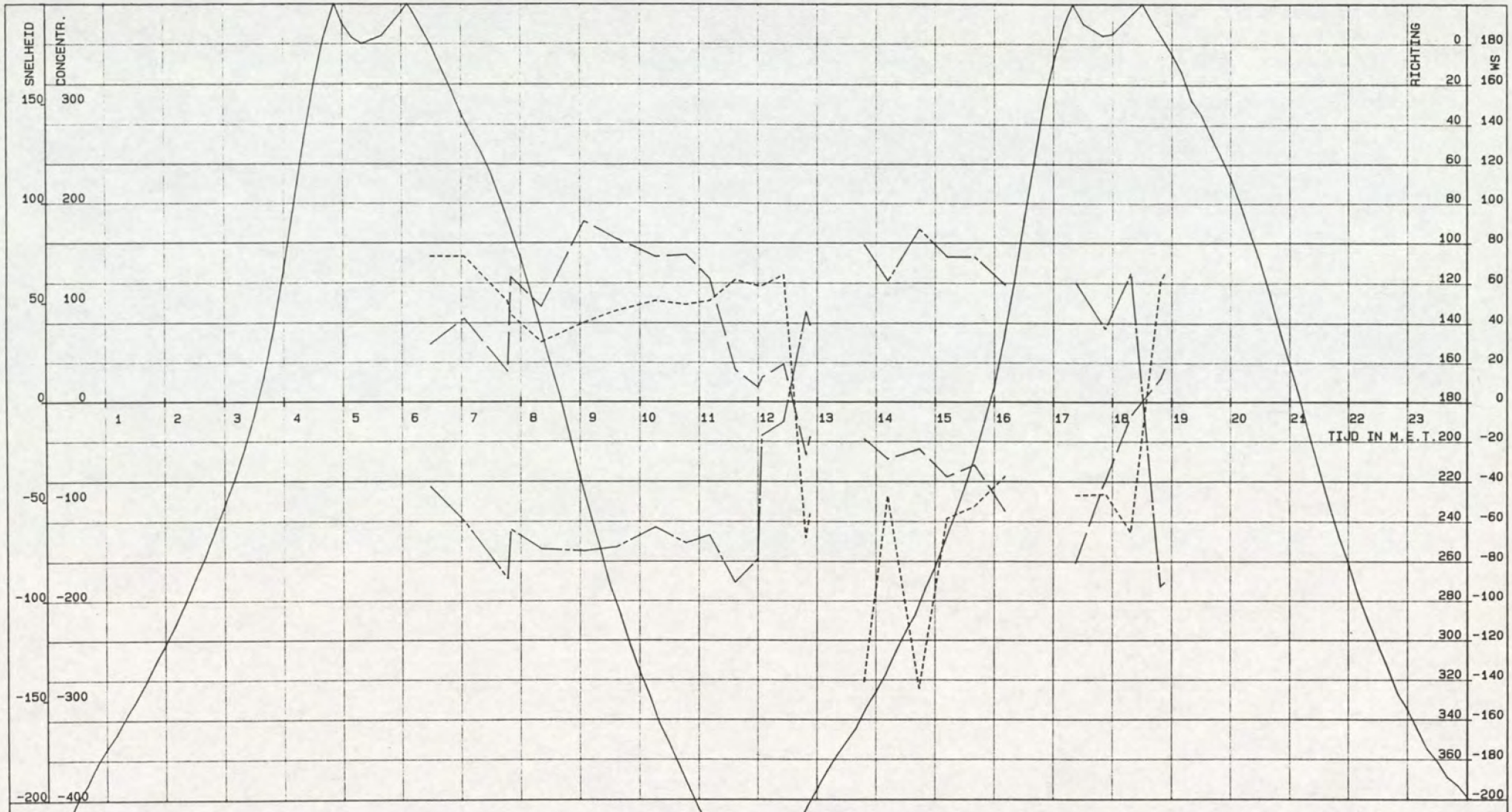

MEX WESTERSCHELDE RAAI 11 MP 4

GETIJLIJN VLIS .cm. . SNELHEID.cm/s. CONCENTRATIE.mg/l. RICHTING.deg.

VAARTUIG : ARGUS
KASTNR. : 102.3.5-08
VISNR. : 102.3.3-05

POSITIE.X. : 26761
POSITIE.Y. : 383669

CYCLUSTIJD : 120
MIDD.TIJD : 120

DATUM : 22-03-1995
STARTTIJD : 06 u 29
EINDTIJD : 19 u 18

AFSTAND TOT BODEM: 50 CM

RIJKSWATERSTAAT
DIRECTIE ZEELAND
MEETDIENST

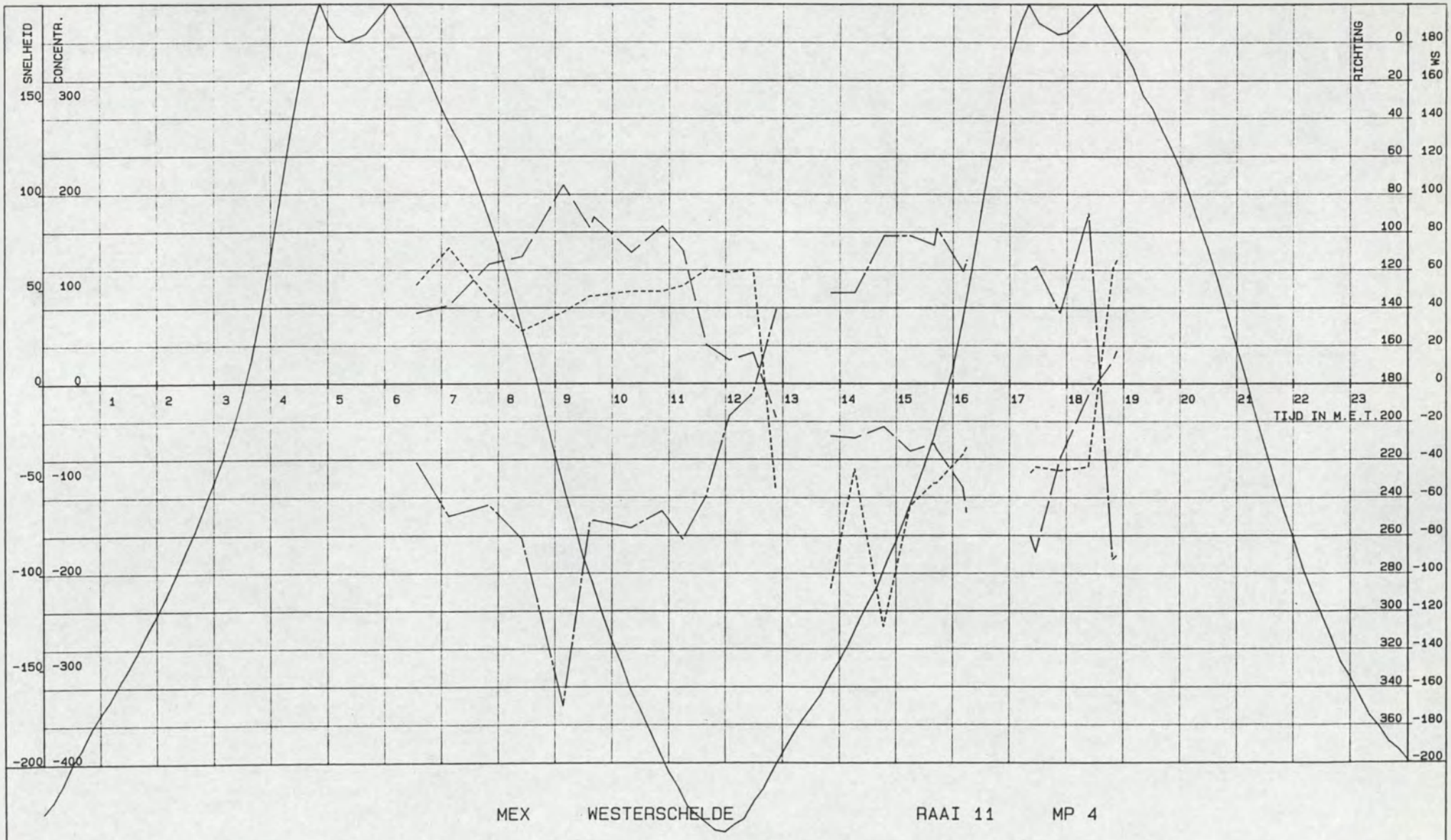

MEX WESTERSCHELDE RAAI 11 MP 4

GETIJLIJN VLIS .cm. . SNELHEID.cm/s. CONCENTRATIE.mg/l. RICHTING.deg.

VAARTUIG : ARGUS
KASTNR. : 102.3.5-08
VISNR. : 102.3.3-05

POSITIE.X. : 26761
POSITIE.Y. : 383669

CYCLUSTIJD : 120
MIDD.TIJD : 120

DATUM : 22-03-1995
STARTTIJD : 06 u 29
EINDTIJD : 19 u 18

AFSTAND TOT BODEM: 100 CM

RIJKSWATERSTAAT
DIRECTIE ZEELAND
MEETDIENST

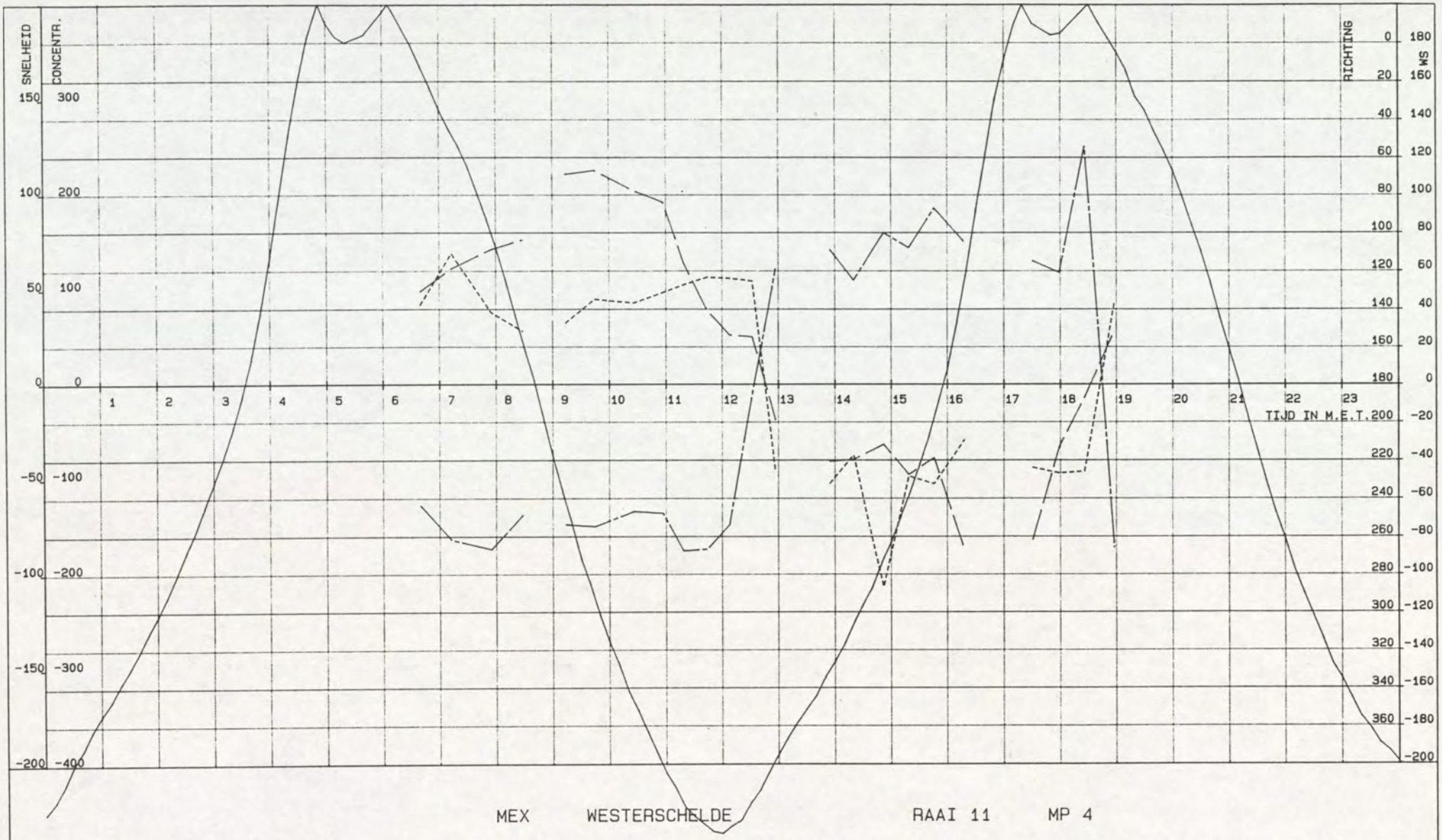

MEX WESTERSCHELDE RAAI 11 MP 4

GETIJLIJN VLIS .cm. . SNELHEID.cm/s. CONCENTRATIE.mg/l. RICHTING.deg.

VAARTUIG : ARGUS
KASTNR. : 102.3.5-08
VISNR. : 102.3.3-05

POSITIE.X. : 26761
POSITIE.Y. : 383669

CYCLUSTIJD : 120
MIDD.TIJD : 120

DATUM : 22-03-1995
STARTTIJD : 06 u 29
EINDTIJD : 19 u 18

AFSTAND TOT BODEM: 300 CM

RIJKSWATERSTAAT
DIRECTIE ZEELAND
MEETDIENST

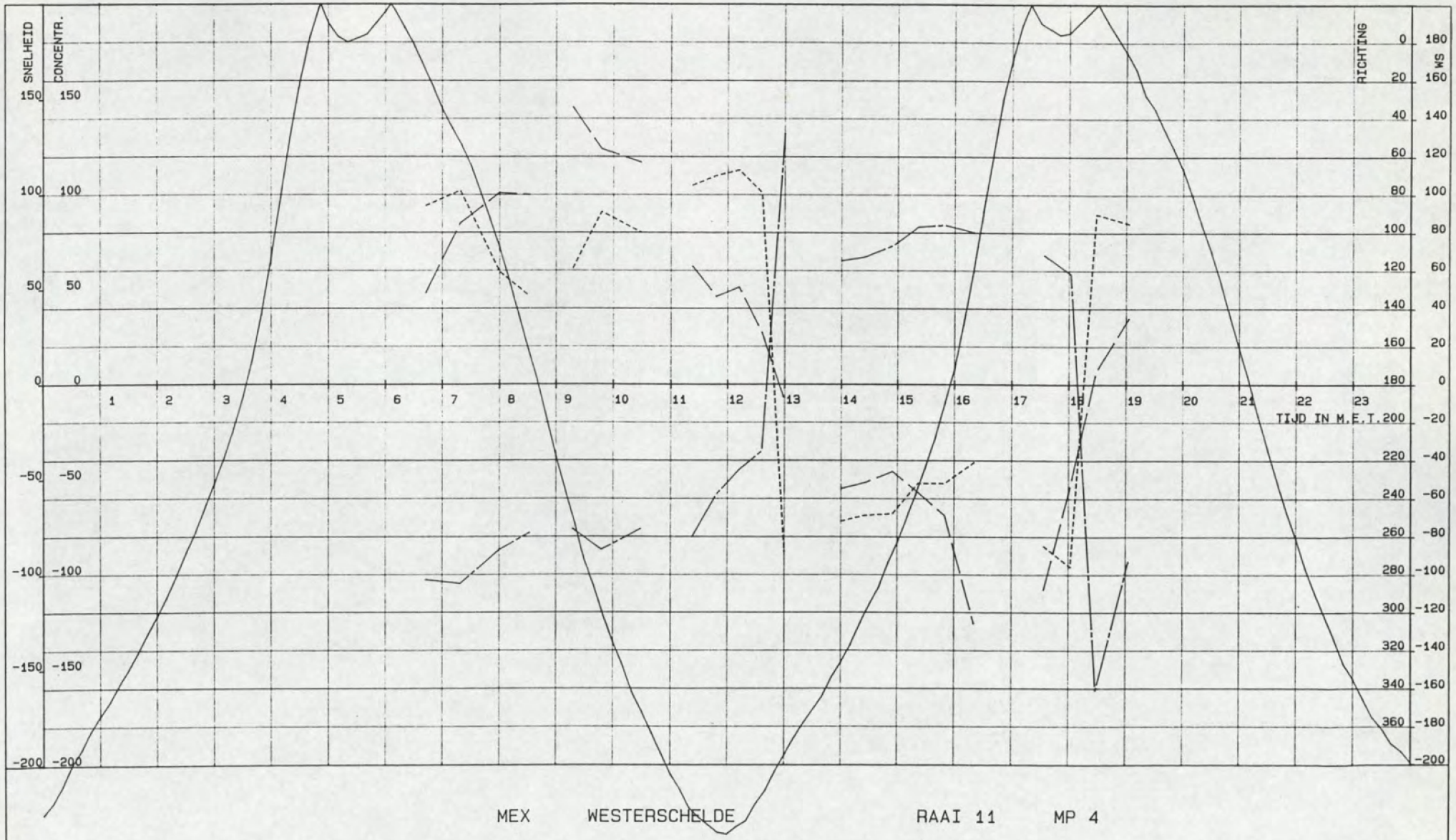

MEX WESTERSCHELDE RAAI 11 MP 4

GETIJLIJN VLIS .cm. . SNELHEID.cm/s. CONCENTRATIE.mg/l. RICHTING.deg.

VAARTUIG : ARGUS
KASTNR. : 102.3.5-08
VISNR. : 102.3.3-05

POSITIE.X. : 26761
POSITIE.Y. : 383669

CYCLUSTIJD : 120
MIDD.TIJD : 120

DATUM : 22-03-1995
STARTTIJD : 06 u 29
EINDTIJD : 19 u 18

AFSTAND TOT BODEM: 800 CM

RIJKSWATERSTAAT
DIRECTIE ZEELAND
MEETDIENST

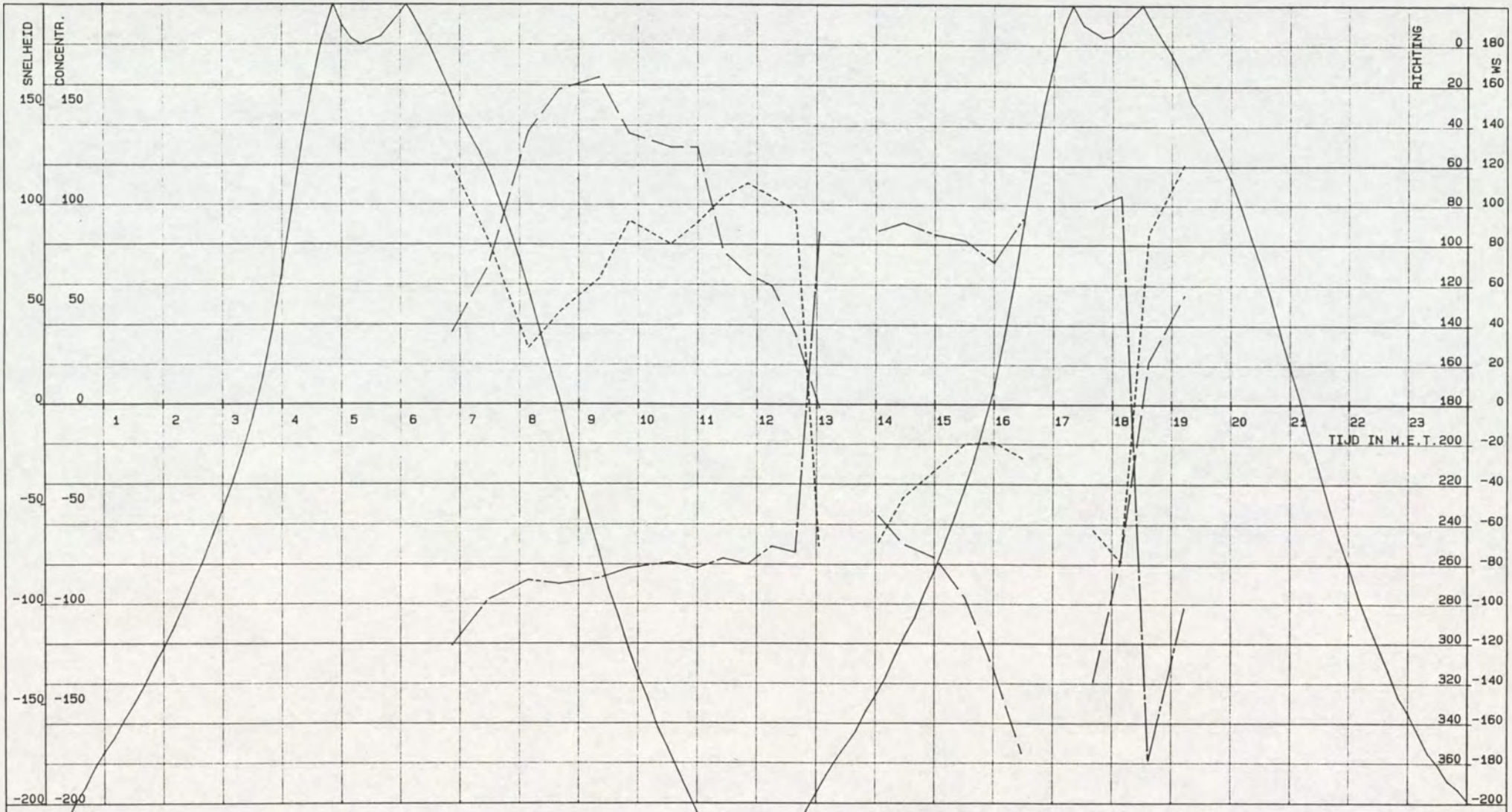

MEX WESTERSCHELDE RAAI 11 MP 4

GETIJLIJN VLIS .cm. . SNELHEID.cm/s. CONCENTRATIE.mg/l. RICHTING.deg.

VAARTUIG : ARGUS
KASTNR. : 102.3.5-08
VISNR. : 102.3.3-05

POSITIE.X. : 26761
POSITIE.Y. : 383669

CYCLUSTIJD : 120
MIDD.TIJD : 120

DATUM : 22-03-1995
STARTTIJD : 06 u 29
EINDTIJD : 19 u 18

AFSTAND TOT OPP. : 800 CM

RIJKSWATERSTAAT
DIRECTIE ZEELAND
MEETDIENST

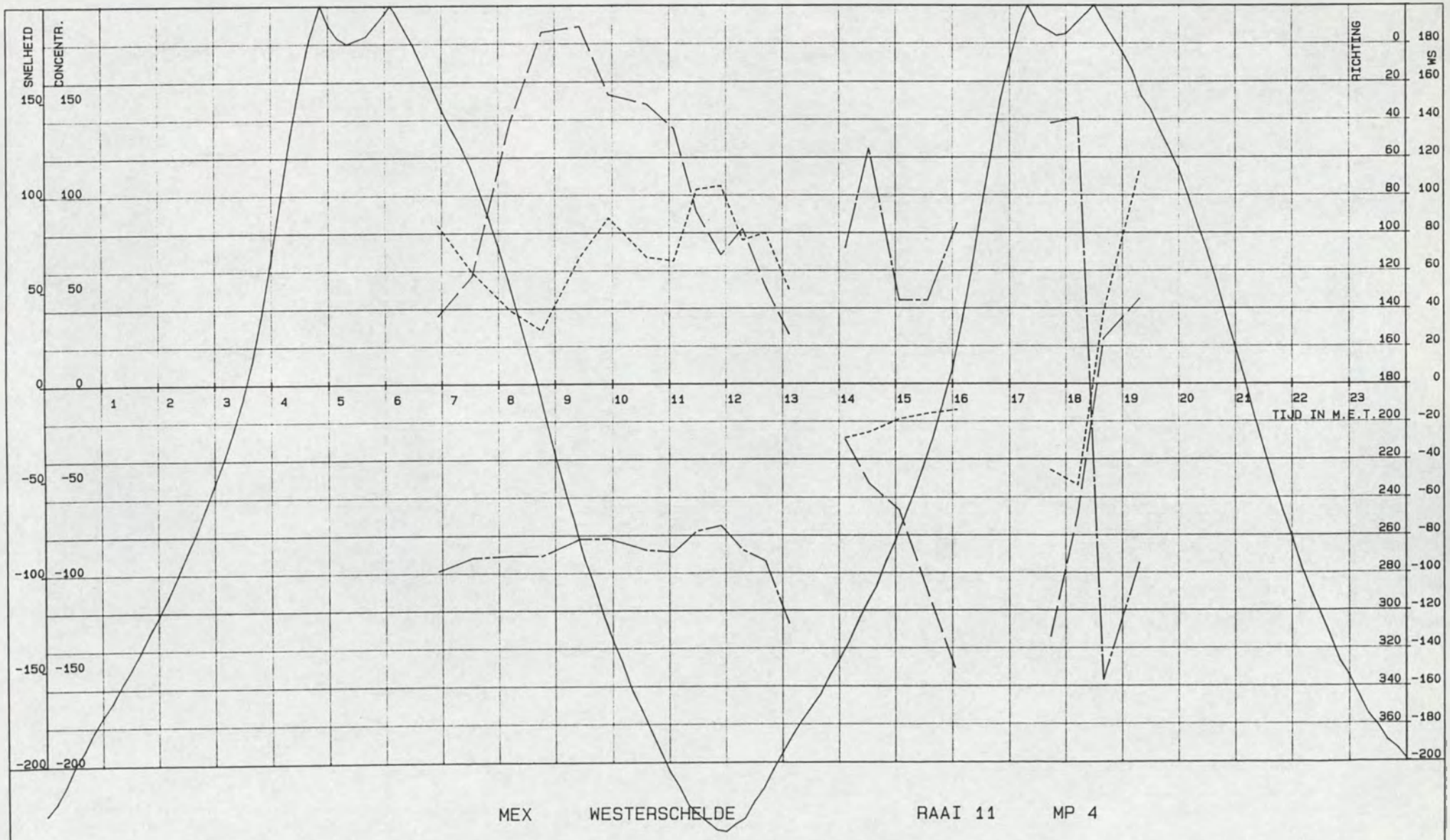

VAARTUIG : ARGUS
KASTNR. : 102.3.5-08
VISNR. : 102.3.3-05

POSITIE.X. : 26761
POSITIE.Y. : 383669

CYCLUSTIJD : 120
MIDD.TIJD : 120

DATUM : 22-03-1995
STARTTIJD : 06 u 29
EINDTIJD : 19 u 18

AFSTAND TOT OPP. : 200 CM

RIJKSWATERSTAAT
DIRECTIE ZEELAND
MEETDIENST

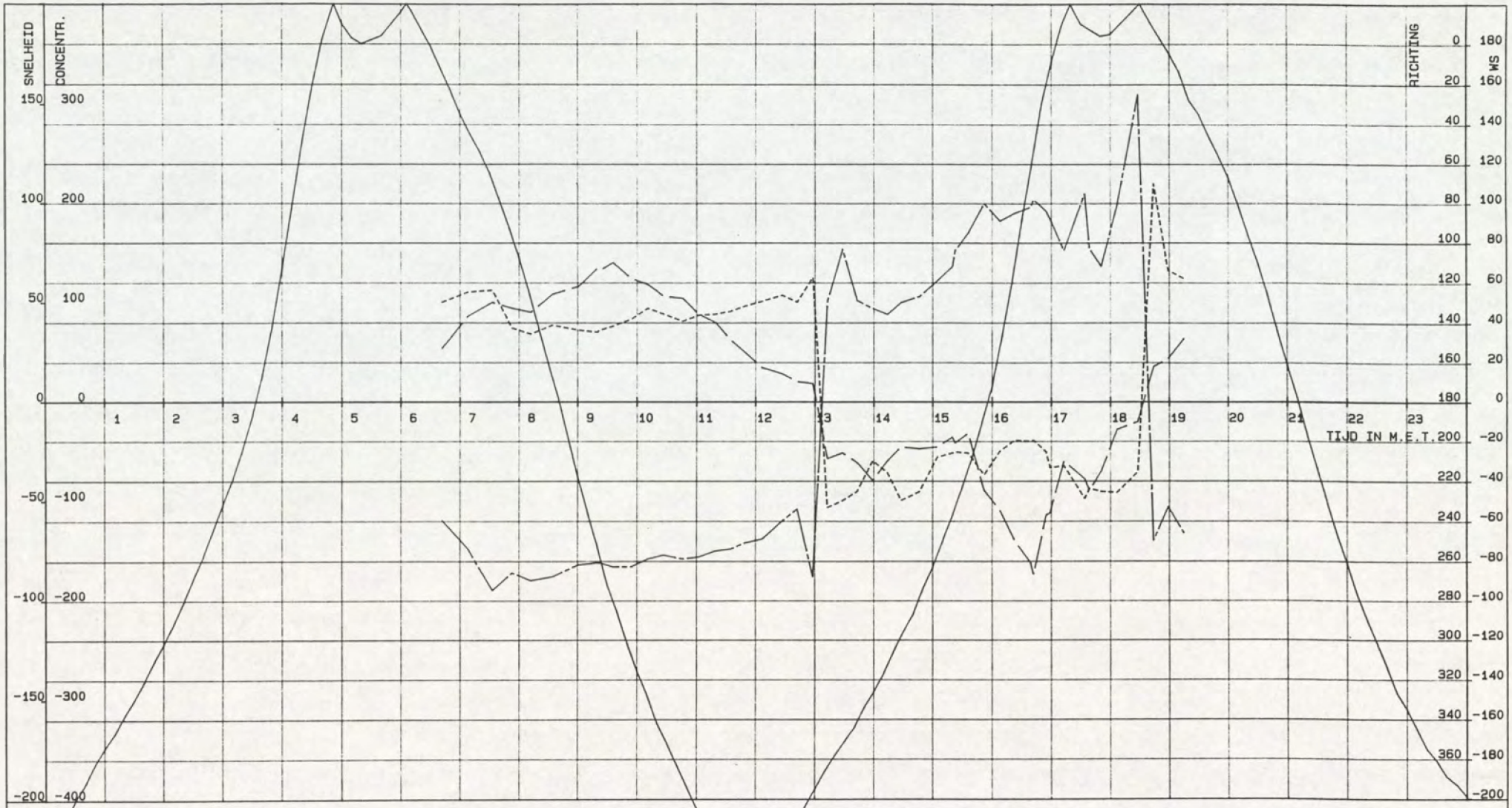

MEX WESTERSCHELDE RAAI 11 MP 5

GETIJLIJN VLIS .cm. . SNELHEID.cm/s. CONCENTRATIE.mg/l. RICHTING.deg.

VAARTUIG : HOUTVLIET
KASTNR. : 102.3.5-09
VISNR. : 102.3.3-04

POSITIE.X. : 26771
POSITIE.Y. : 384254

CYCLUSTIJD : 120
MIDD.TIJD : 120

DATUM : 22-03-1995
STARTTIJD : 06 u 42
EINDTIJD : 19 u 26

AFSTAND TOT BODEM: 50 CM

RIJKSWATERSTAAT
DIRECTIE ZEELAND
MEETDIENST

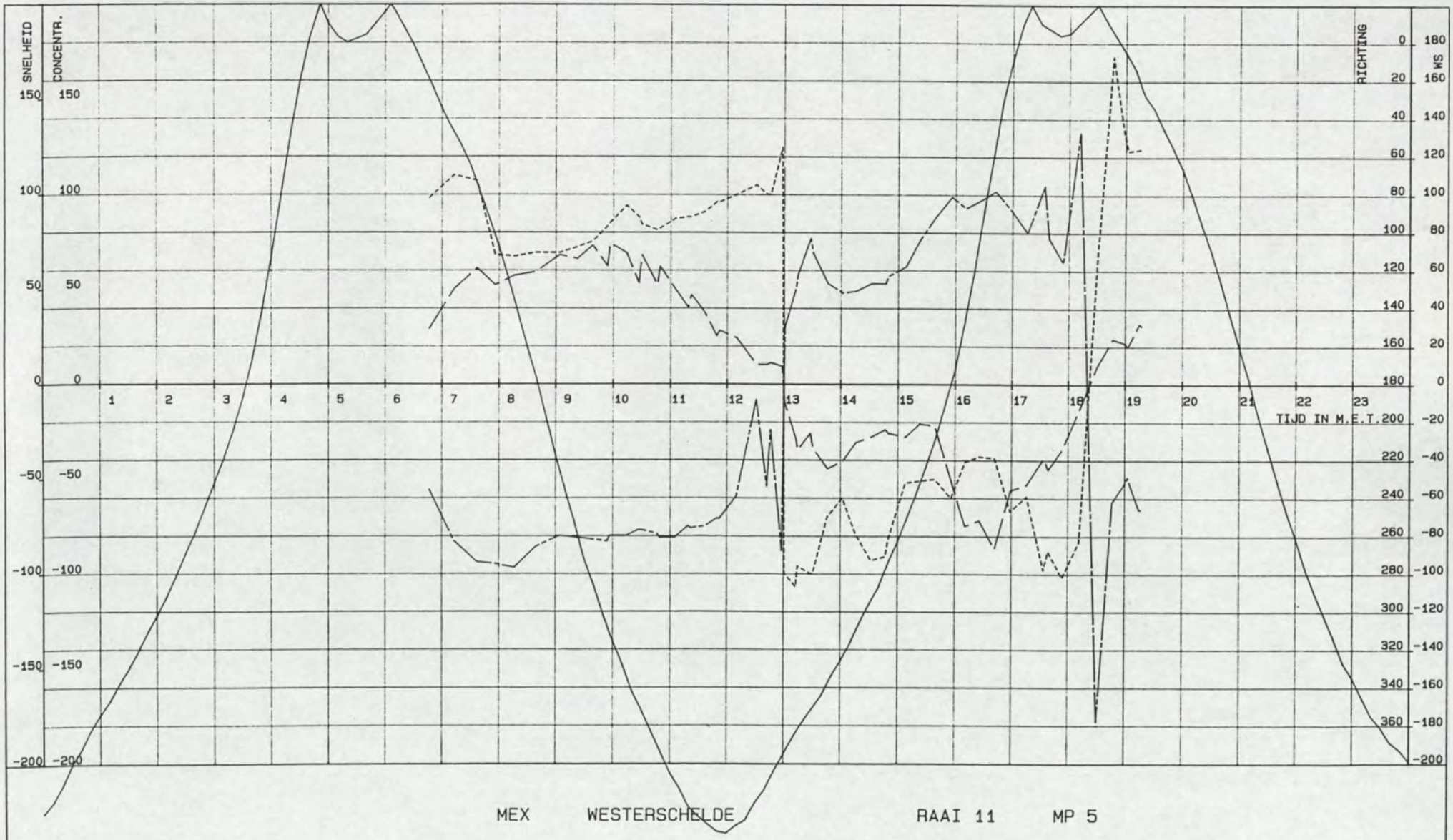

MEX WESTERSCHELDE RAAI 11 MP 5

GETIJLIJN VLIS .cm. . SNELHEID.cm/s. CONCENTRATIE.mg/l. RICHTING.deg.

VAARTUIG : HOUTVLIET
KASTNR. : 102.3.5-09
VISNR. : 102.3.3-04

POSITIE.X. : 26771
POSITIE.Y. : 384254

CYCLUSTIJD : 120
MIDD.TIJD : 120

DATUM : 22-03-1995
STARTTIJD : 06 u 42
EINDTIJD : 19 u 26

AFSTAND TOT BODEM: 100 CM

RIJKSWATERSTAAT
DIRECTIE ZEELAND
MEETDIENST

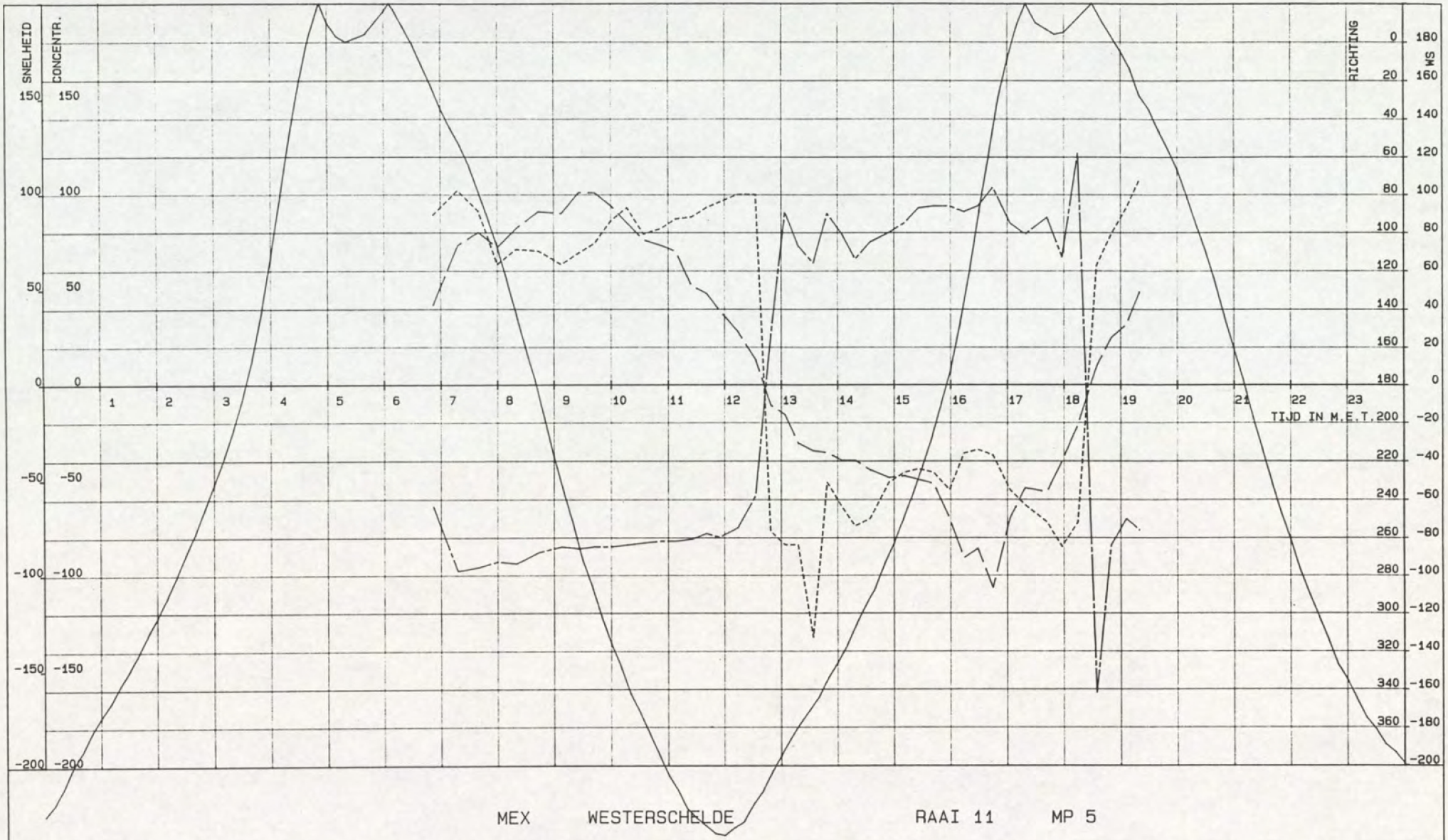

VAARTUIG : HOUTVLIET
KASTNR. : 102.3.5-09
VISNR. : 102.3.3-04

POSITIE.X. : 26771
POSITIE.Y. : 384254

CYCLUSTIJD : 120
MIDD.TIJD : 120

DATUM : 22-03-1995
STARTTIJD : 06 u 42
EINDTIJD : 19 u 26

AFSTAND TOT BODEM: 300 CM

RIJKSWATERSTAAT
DIRECTIE ZEELAND
MEETDIENST

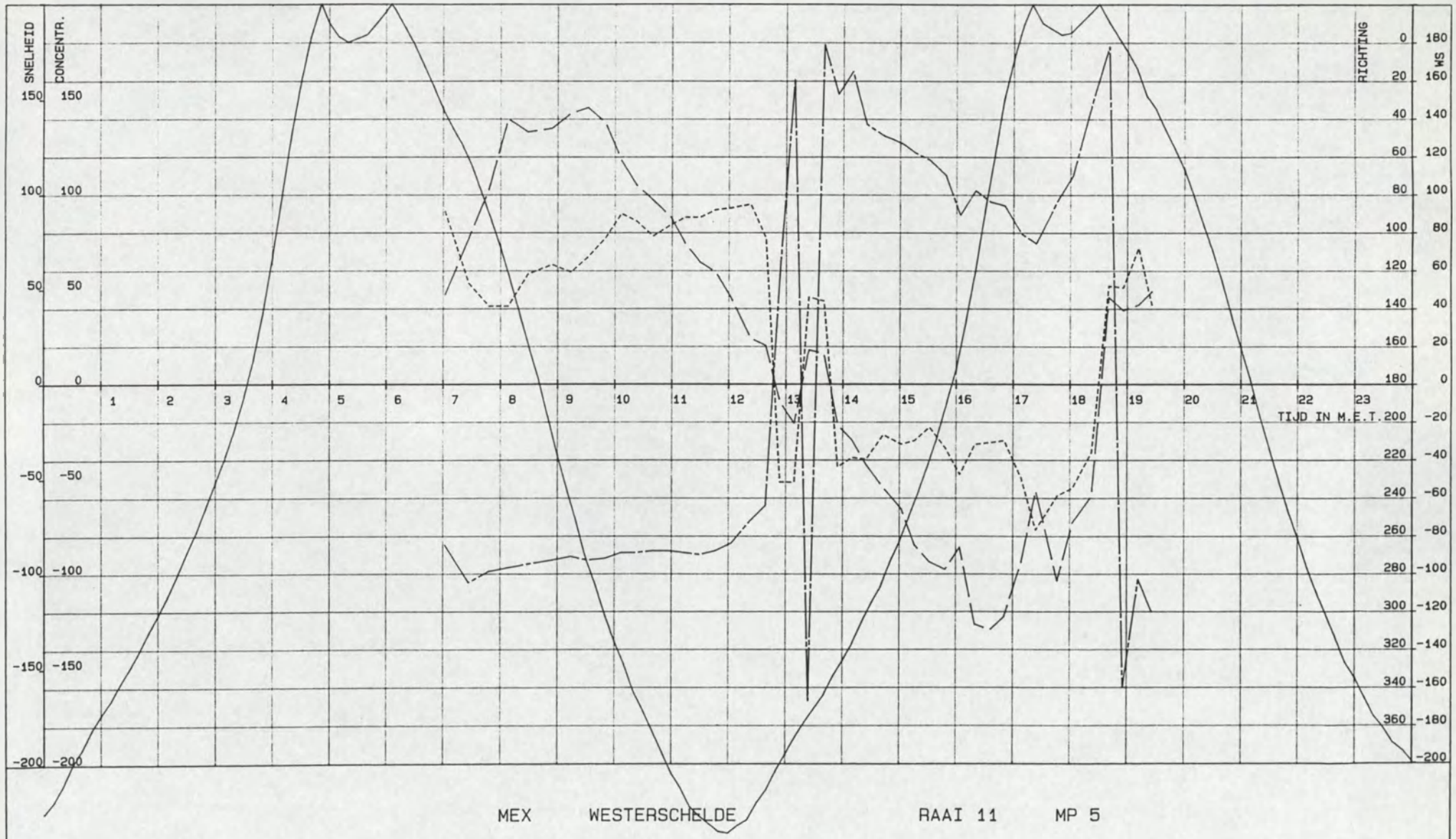

MEX WESTERSCHELDE RAAI 11 MP 5

GETIJLIJN VLIS .cm. . SNELHEID.cm/s. . CONCENTRATIE.mg/l. RICHTING.deg.

VAARTUIG : HOUTVLIET
KASTNR. : 102.3.5-09
VISNR. : 102.3.3-04

POSITIE.X. : 26771
POSITIE.Y. : 384254

CYCLUSTIJD : 120
MIDD.TIJD : 120

DATUM : 22-03-1995
STARTTIJD : 06 u 42
EINDTIJD : 19 u 26

AFSTAND TOT OPP. : 200 CM

RIJKSWATERSTAAT
DIRECTIE ZEELAND
MEETDIENST

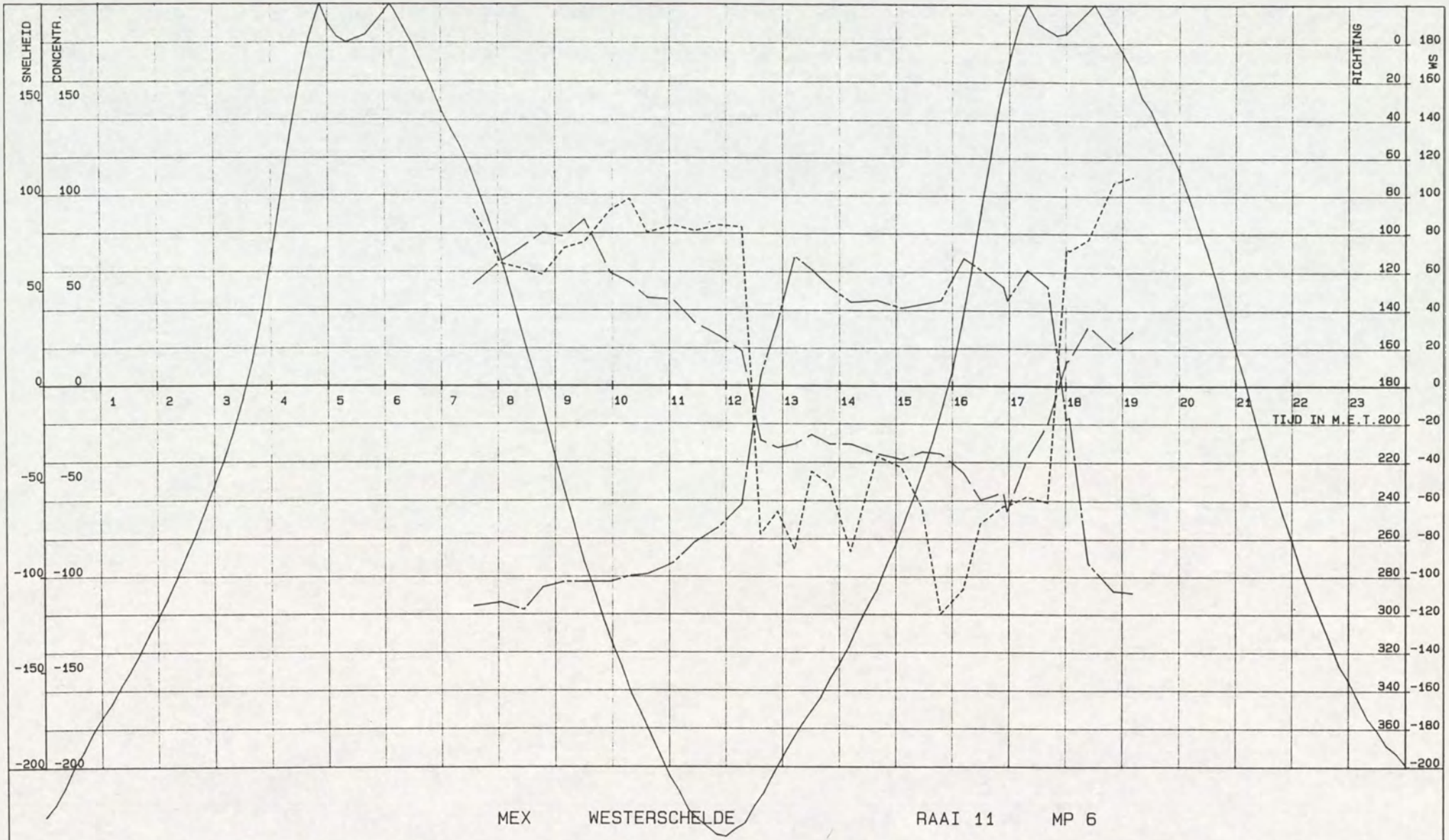

MEX WESTERSCHELDE RAAI 11 MP 6

GETIJLIJN VLIS .cm. . SNELHEID.cm/s. CONCENTRATIE.mg/l. RICHTING.deg.

VAARTUIG : WIJTVLIET
KASTNR. : 102.3.5-07
VISNR. : 102.3.3-10

POSITIE.X. : 26803
POSITIE.Y. : 384861

CYCLUSTIJD : 120
MIDD.TIJD : 120

DATUM : 22-03-1995
STARTTIJD : 07 u 34
EINDTIJD : 19 u 23

AFSTAND TOT BODEM: 50 CM

RIJKSWATERSTAAT
DIRECTIE ZEELAND
MEETDIENST

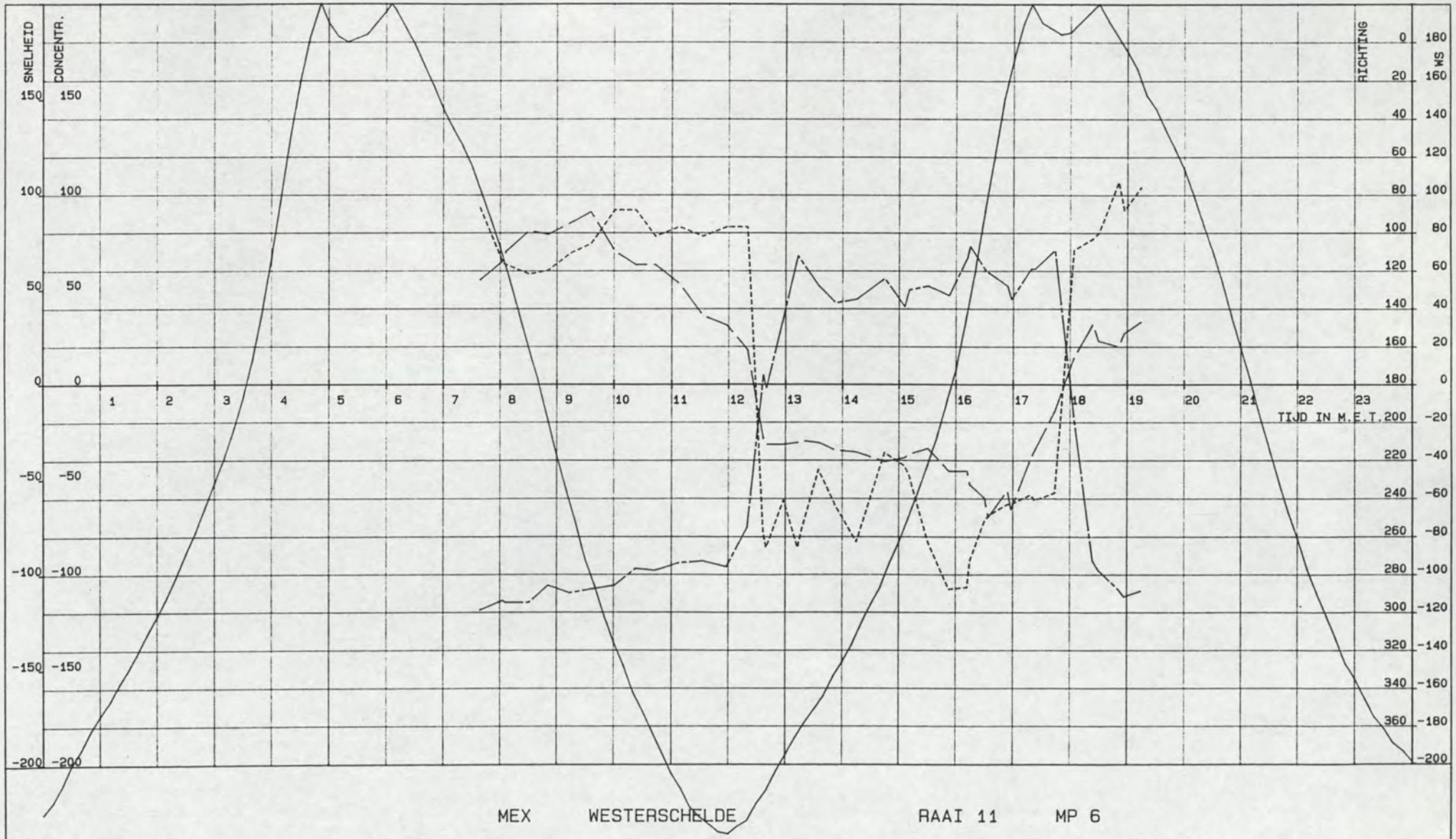

MEX WESTERSCHELDE RAAI 11 MP 6

GETIJLIJN VLIS .cm. . SNELHEID.cm/s. CONCENTRATIE.mg/l. RICHTING.deg.

VAARTUIG : WIJTVLIET
KASTNR. : 102.3.5-07
VISNR. : 102.3.3-10

POSITIE.X. : 26803
POSITIE.Y. : 384861

CYCLUSTIJD : 120
MIDD.TIJD : 120

DATUM : 22-03-1995
STARTTIJD : 07 u 34
EINDTIJD : 19 u 23

AFSTAND TOT BODEM: 100 CM

RIJKSWATERSTAAT
DIRECTIE ZEELAND
MEETDIENST

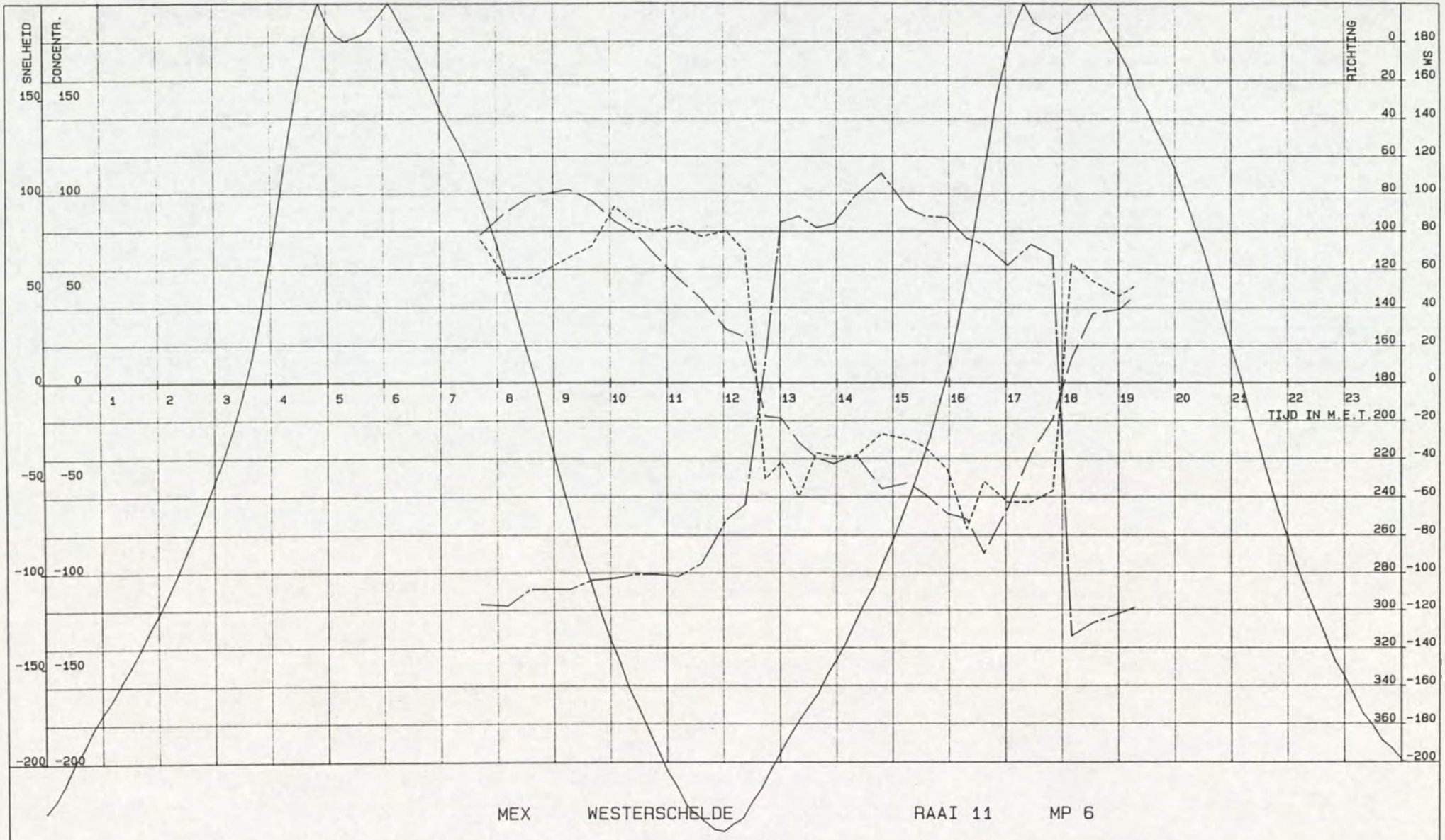

MEX WESTERSCHELDE RAAI 11 MP 6

GETIJLIJN VLIS .cm. . SNELHEID.cm/s. CONCENTRATIE.mg/l. RICHTING.deg.

VAARTUIG : WIJTVLIET
KASTNR. : 102.3.5-07
VISNR. : 102.3.3-10

POSITIE.X. : 26803
POSITIE.Y. : 384861

CYCLUSTIJD : 120
MIDD.TIJD : 120

DATUM : 22-03-1995
STARTTIJD : 07 u 34
EINDTIJD : 19 u 23

AFSTAND TOT BODEM: 300 CM

RIJKSWATERSTAAT
DIRECTIE ZEELAND
MEETDIENST

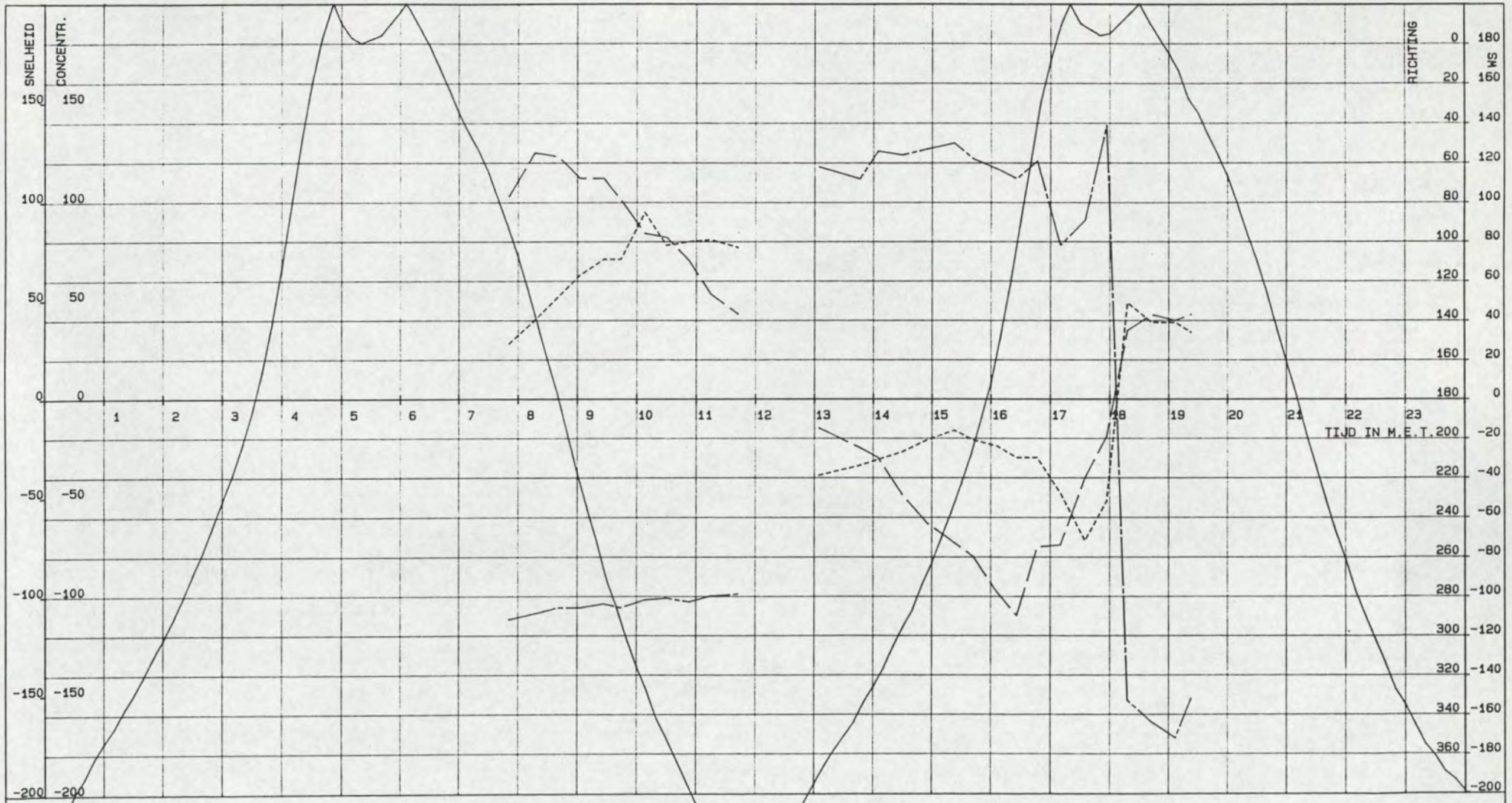

MEX WESTERSCHELDE RAAI 11 MP 6

GETIJLIJN VLIS .cm. . SNELHEID.cm/s. CONCENTRATIE.mg/l. RICHTING.deg.

VAARTUIG : WIJTVLIET
KASTNR. : 102.3.5-07
VISNR. : 102.3.3-10

POSITIE.X. : 26803
POSITIE.Y. : 384861

CYCLUSTIJD : 120
MIDD.TIJD : 120

DATUM : 22-03-1995
STARTTIJD : 07 u 34
EINDTIJD : 19 u 23

AFSTAND TOT OPP. : 200 CM

RIJKSWATERSTAAT
DIRECTIE ZEELAND
MEETDIENST

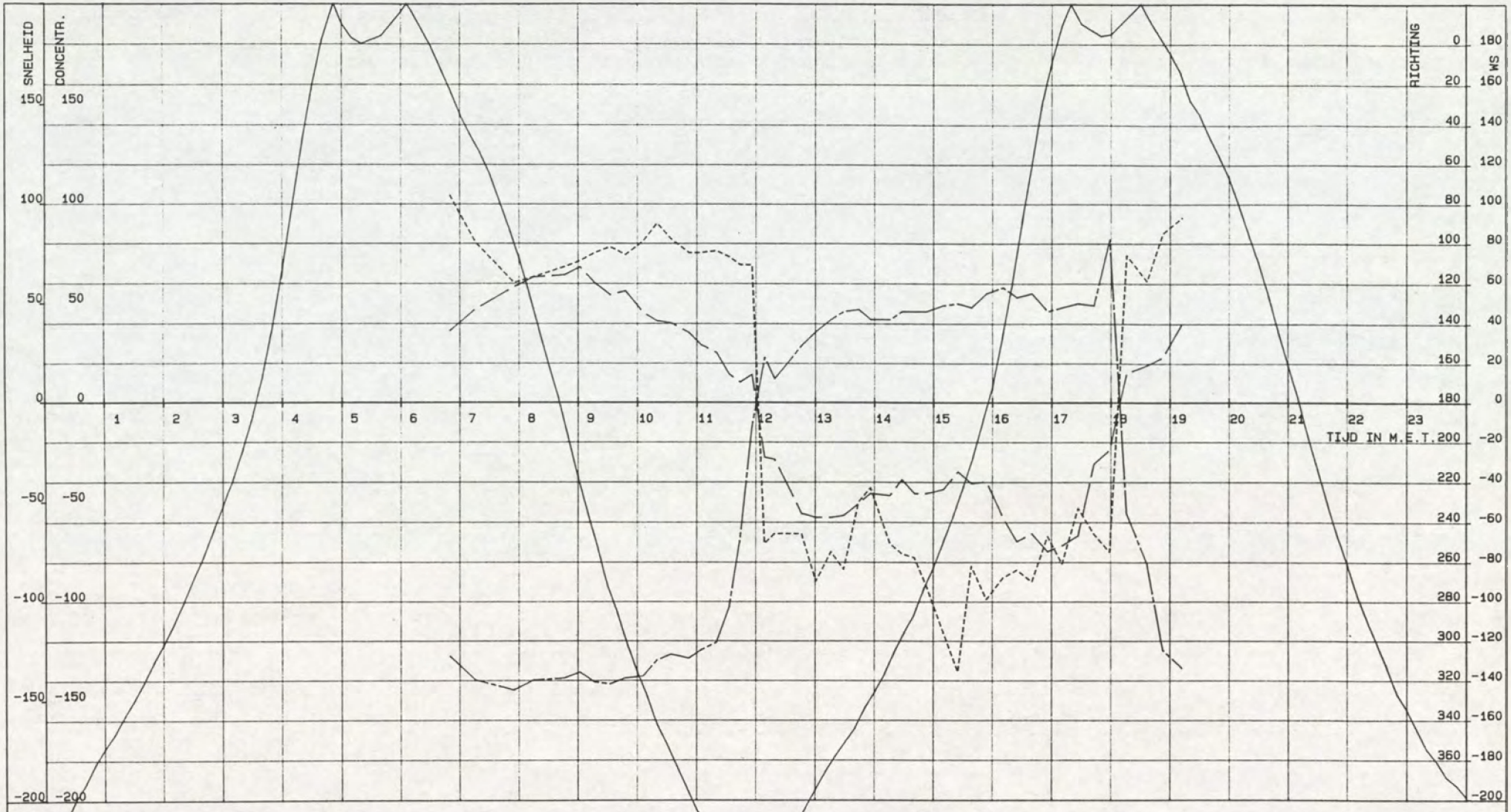

MEX WESTERSCHELDE RAAI 11 MP 7

_____ GETIJLIJN VLIS .cm. _ _ _ _ . SNELHEID.cm/s. ---------- CONCENTRATIE.mg/l. _____ _ _ RICHTING.deg.

VAARTUIG : SIERIX
KASTNR. : 102.3.5-03
VISNR. : 102.3.3-01

POSITIE.X. : 26831
POSITIE.Y. : 385461

CYCLUSTIJD : 120
MIDD.TIJD : 120

DATUM : 22-03-1995
STARTTIJD : 06 u 50
EINDTIJD : 19 u 22

AFSTAND TOT BODEM: 50 CM

RIJKSWATERSTAAT
DIRECTIE ZEELAND
MEETDIENST

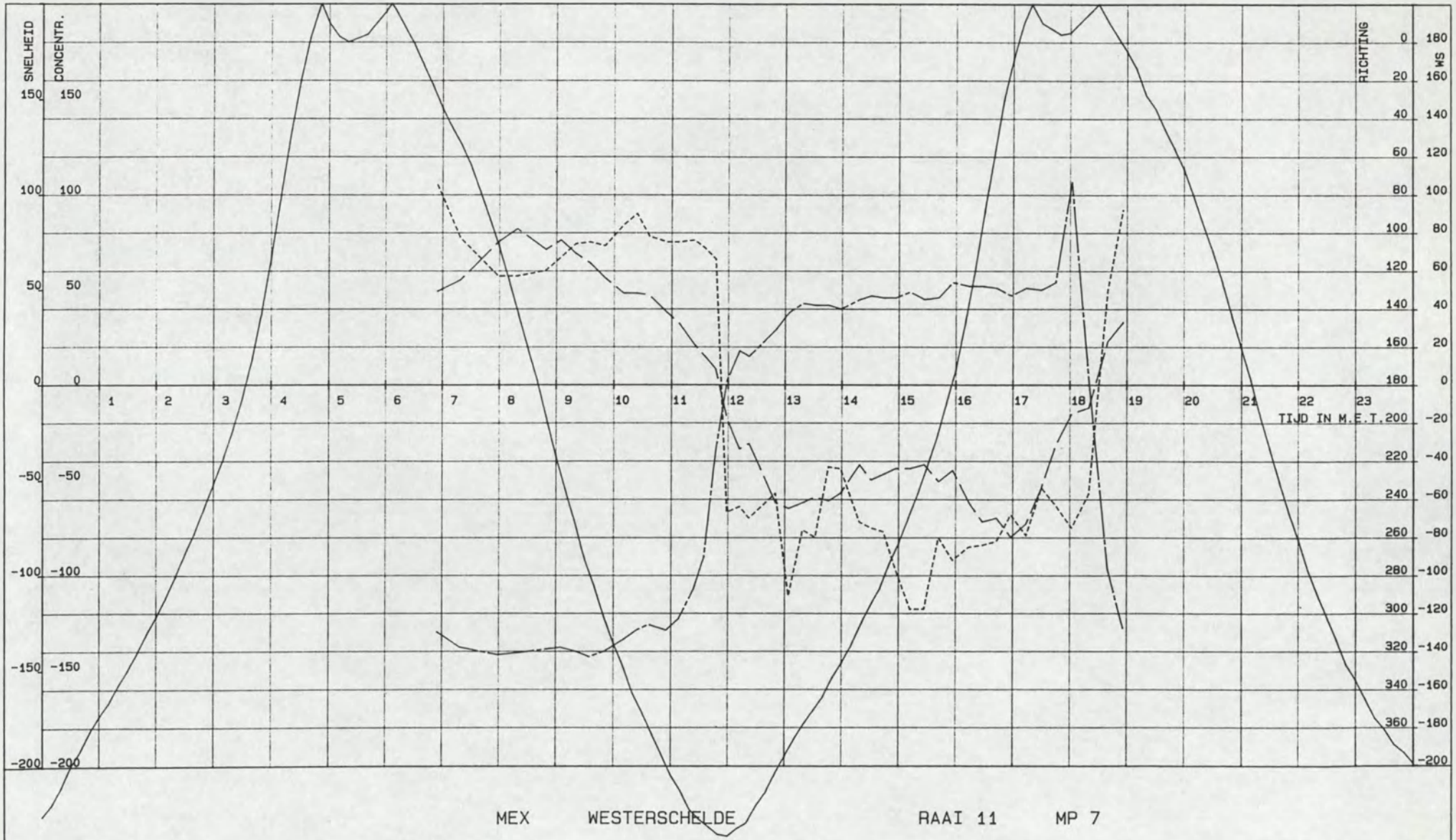

MEX WESTERSCHELDE RAAI 11 MP 7

GETIJLIJN VLIS .cm. . SNELHEID.cm/s. CONCENTRATIE.mg/l. RICHTING.deg.

VAARTUIG : SIERIX
KASTNR. : 102.3.5-03
VISNR. : 102.3.3-01

POSITIE.X. : 26831
POSITIE.Y. : 385461

CYCLUSTIJD : 120
MIDD.TIJD : 120

DATUM : 22-03-1995
STARTTIJD : 06 u 50
EINDTIJD : 19 u 22

AFSTAND TOT BODEM: 100 CM

RIJKSWATERSTAAT
DIRECTIE ZEELAND
MEETDIENST

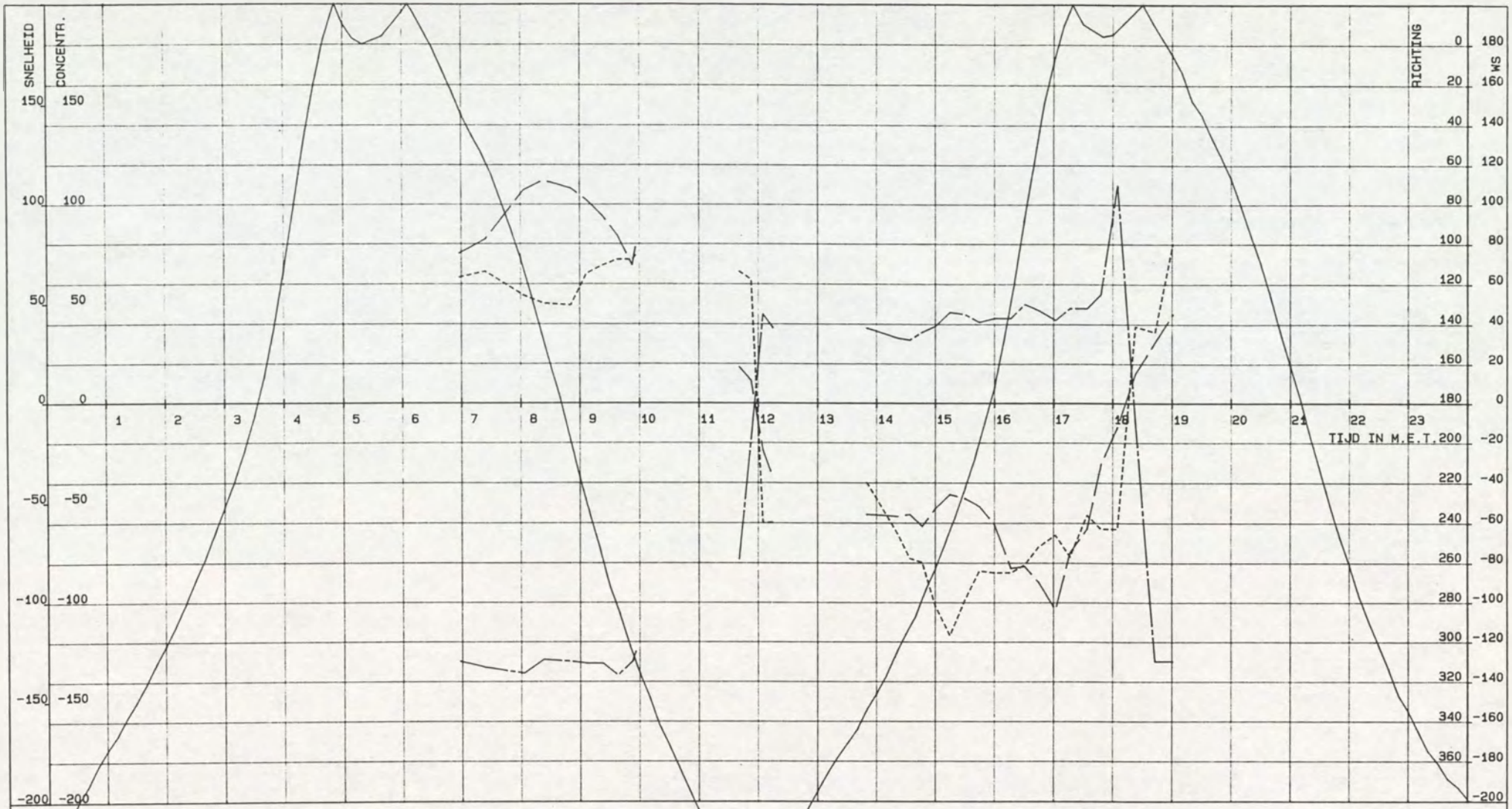

VAARTUIG : SIERIX
KASTNR. : 102.3.5-03
VISNR. : 102.3.3-01

POSITIE.X. : 26831
POSITIE.Y. : 385461

CYCLUSTIJD : 120
MIDD.TIJD : 120

DATUM : 22-03-1995
STARTTIJD : 06 u 50
EINDTIJD : 19 u 22

AFSTAND TOT BODEM: 300 CM

RIJKSWATERSTAAT
DIRECTIE ZEELAND
MEETDIENST

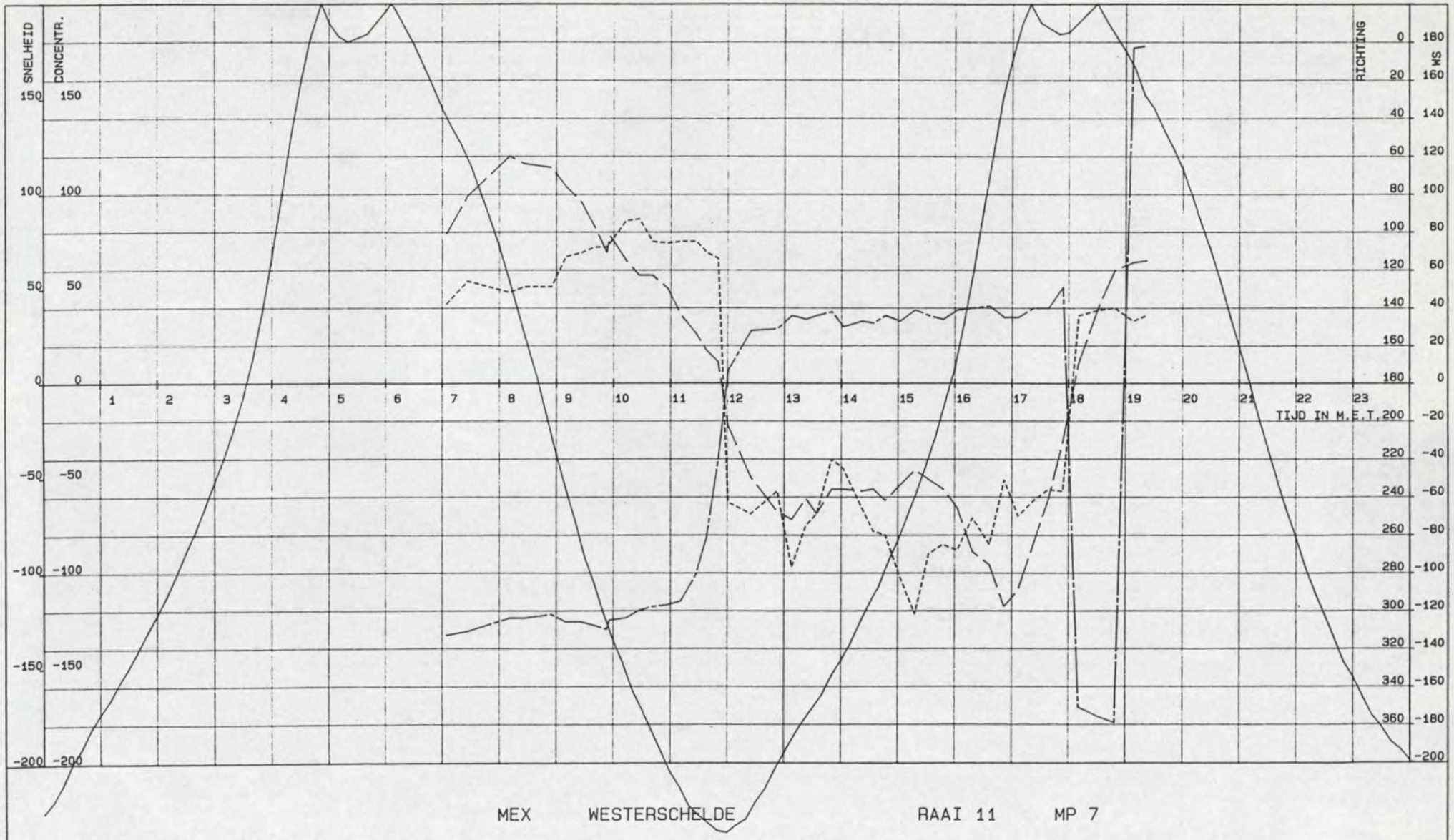

MEX WESTERSCHELDE RAAI 11 MP 7

_____ GETIJLIJN VLIS .cm. — — — . SNELHEID.cm/s. ---------- CONCENTRATIE.mg/l. _____ _ _ RICHTING.deg.

VAARTUIG : SIERIX
KASTNR. : 102.3.5-03
VISNR. : 102.3.3-01

POSITIE.X. : 26831
POSITIE.Y. : 385461

CYCLUSTIJD : 120
MIDD.TIJD : 120

DATUM : 22-03-1995
STARTTIJD : 06 u 50
EINDTIJD : 19 u 22

AFSTAND TOT OPP. : 200 CM

RIJKSWATERSTAAT
DIRECTIE ZEELAND
MEETDIENST

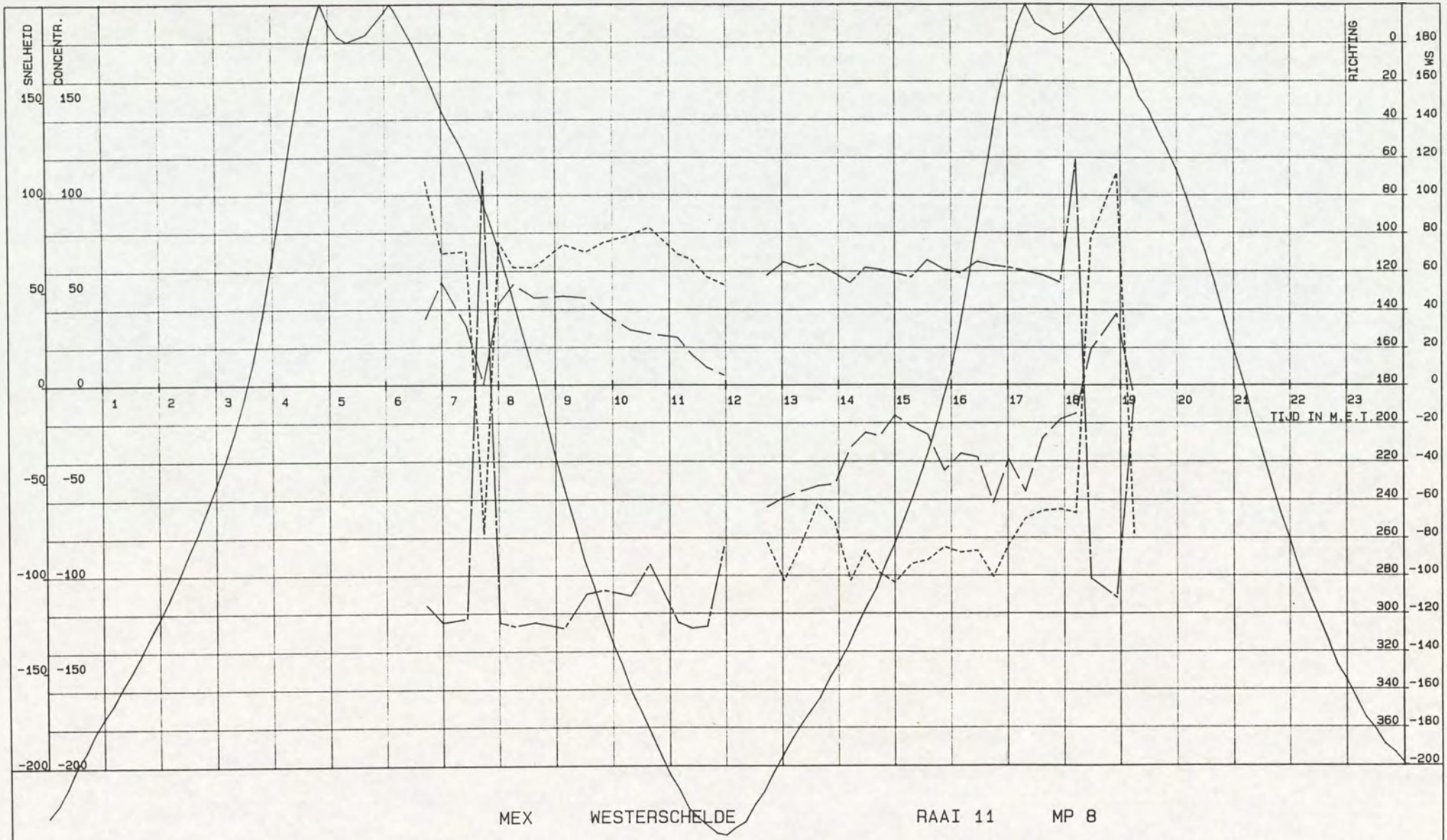

MEX WESTERSCHELDE RAAI 11 MP 8

_____ GETIJLIJN VLIS .cm. — — . SNELHEID.cm/s. ---------- CONCENTRATIE.mg/l. _____ . _____ RICHTING.deg.

VAARTUIG : LODYCKE
KASTNR. : 102.3.5-06
VISNR. : 102.3.3-07

POSITIE.X. : 26985
POSITIE.Y. : 385740

CYCLUSTIJD : 120
MIDD.TIJD : 120

DATUM : 22-03-1995
STARTTIJD : 06 u 43
EINDTIJD : 19 u 26

AFSTAND TOT BODEM: 50 CM

RIJKSWATERSTAAT
DIRECTIE ZEELAND
MEETDIENST

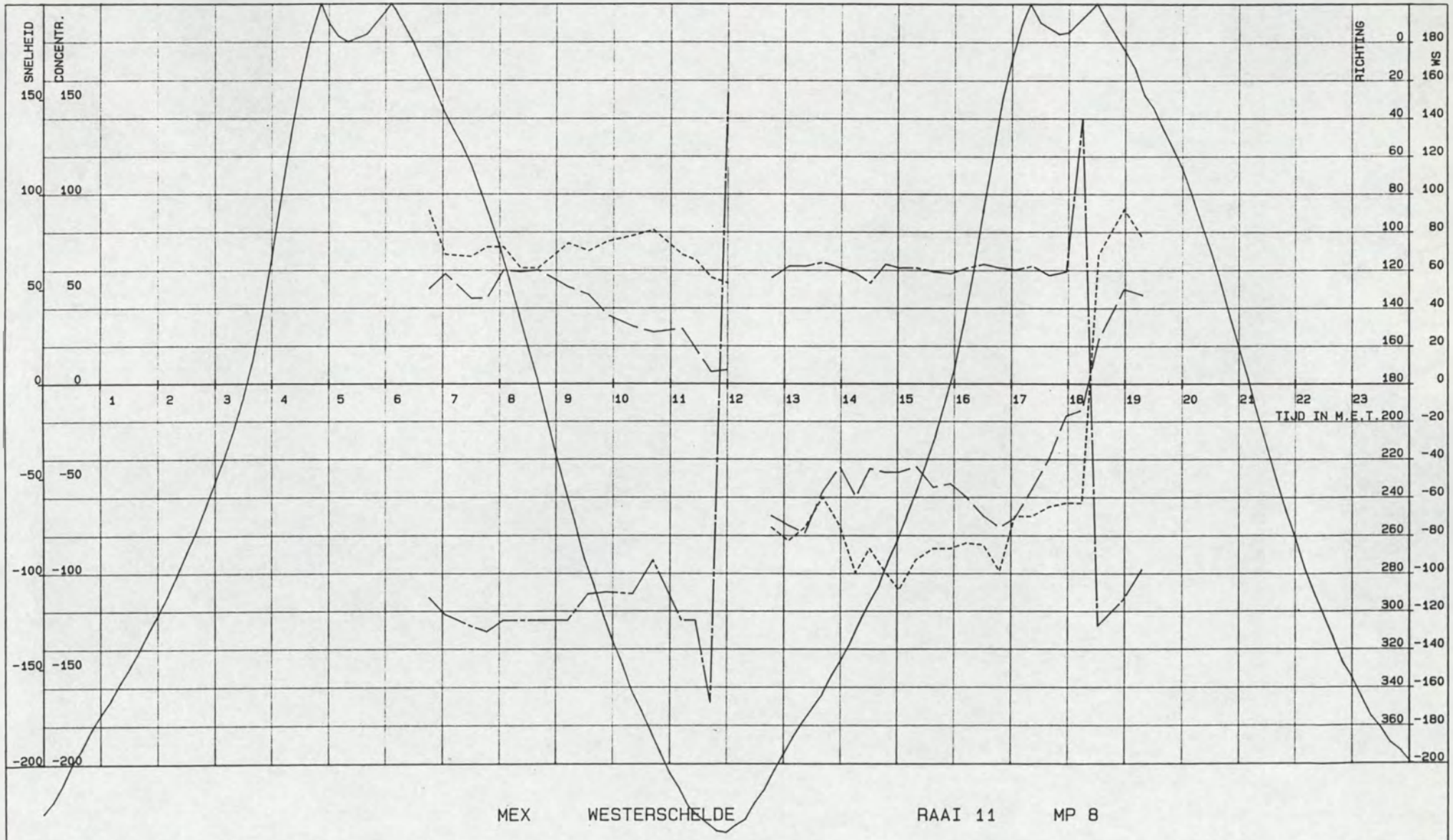

MEX WESTERSCHELDE RAAI 11 MP 8

GETIJLIJN VLIS .cm. . SNELHEID.cm/s. CONCENTRATIE.mg/l. RICHTING.deg.

VAARTUIG : LODYCKE
KASTNR. : 102.3.5-06
VISNR. : 102.3.3-07

POSITIE.X. : 26985
POSITIE.Y. : 385740

CYCLUSTIJD : 120
MIDD.TIJD : 120

DATUM : 22-03-1995
STARTTIJD : 06 u 43
EINDTIJD : 19 u 26

AFSTAND TOT BODEM: 100 CM

RIJKSWATERSTAAT
DIRECTIE ZEELAND
MEETDIENST



MEX WESTERSCHELDE RAAI 11 MP 8

GETIJLIJN VLIS .cm. . SNELHEID.cm/s. CONCENTRATIE.mg/l. RICHTING.deg.

VAARTUIG : LODYCKE
KASTNR. : 102.3.5-06
VISNR. : 102.3.3-07

POSITIE.X. : 26985
POSITIE.Y. : 385740

CYCLUSTIJD : 120
MIDD.TIJD : 120

DATUM : 22-03-1995
STARTTIJD : 06 u 43
EINDTIJD : 19 u 26

AFSTAND TOT BODEM: 300 CM

RIJKSWATERSTAAT
DIRECTIE ZEELAND
MEETDIENST

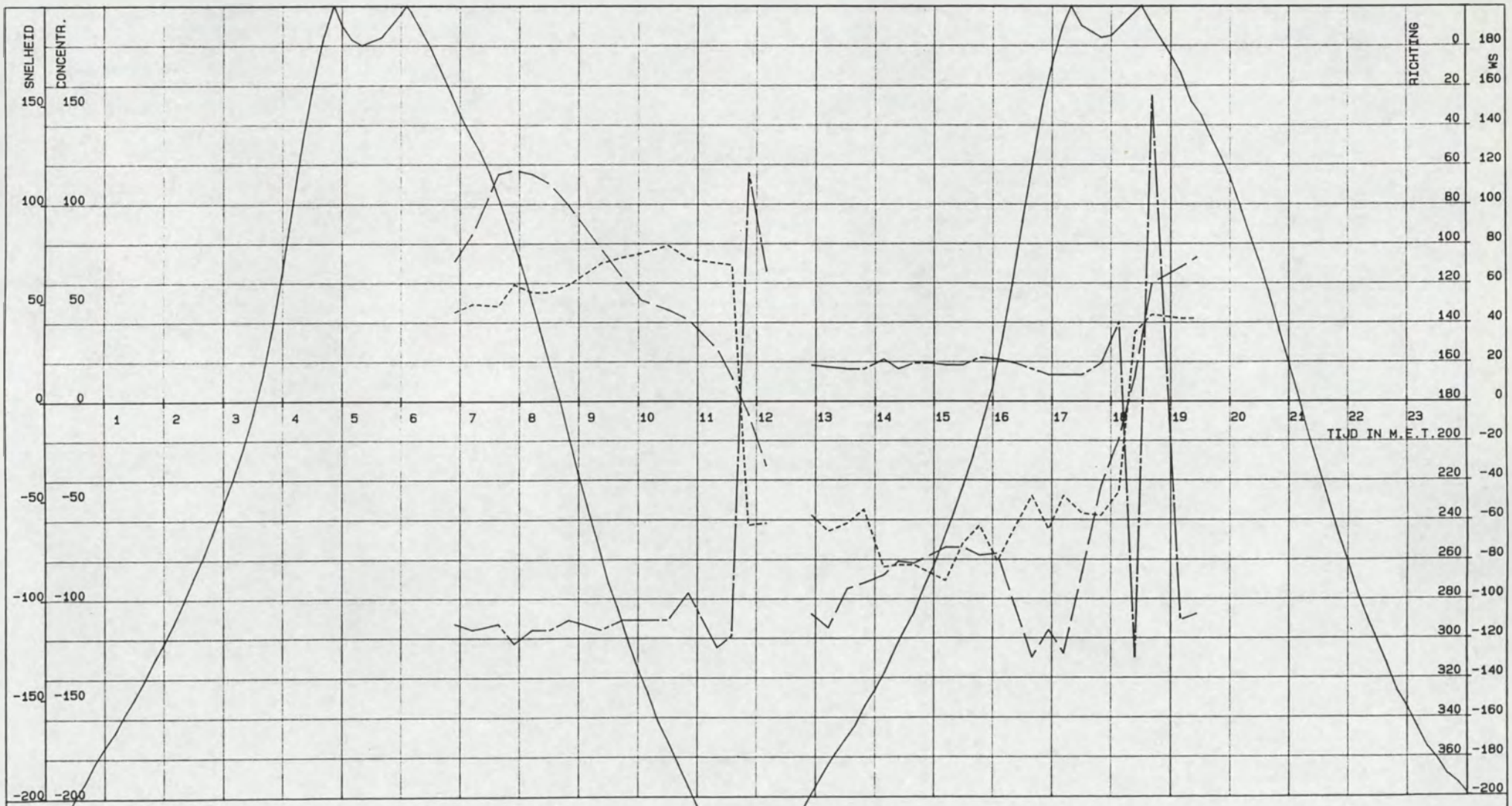

MEX WESTERSCHELDE RAAI 11 MP 8

_____ GETIJLIJN VLIS .cm. — — — . SNELHEID.cm/s. ---------- CONCENTRATIE.mg/l. _____ _ _ RICHTING.deg.

VAARTUIG : LODYCKE
KASTNR. : 102.3.5-06
VISNR. : 102.3.3-07

POSITIE.X. : 26985
POSITIE.Y. : 385740

CYCLUSTIJD : 120
MIDD.TIJD : 120

DATUM : 22-03-1995
STARTTIJD : 06 u 43
EINDTIJD : 19 u 26

AFSTAND TOT OPP. : 200 CM

RIJKSWATERSTAAT
DIRECTIE ZEELAND
MEETDIENST

30. Krommen per meetniveau - slibtransport

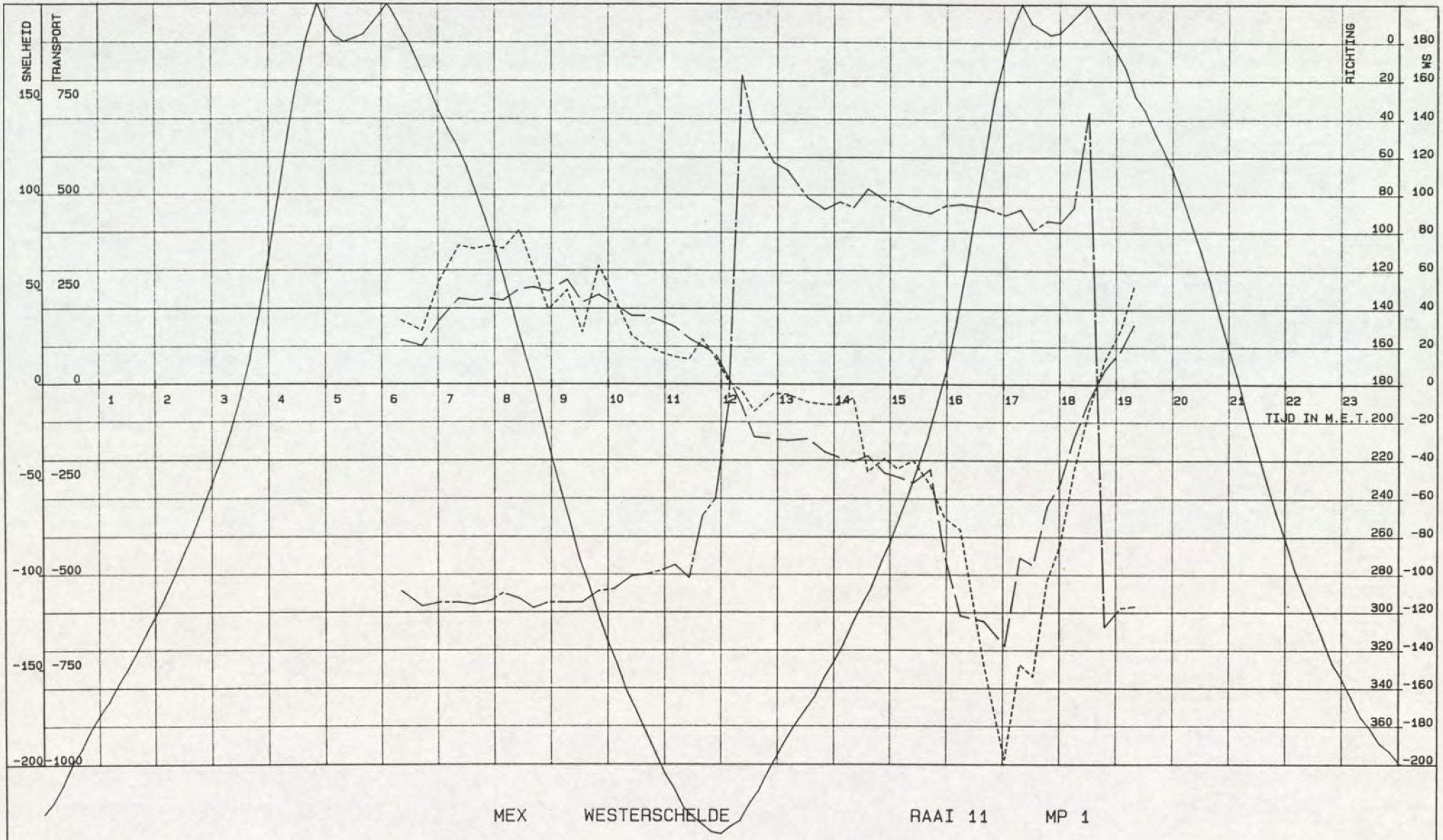

MEX WESTERSCHELDE RAAI 11 MP 1

GETIJLIJN VLIS .cm. . SNELHEID.cm/s. TRANSPORT .g/m2s. RICHTING.deg.

VAARTUIG : STEENVLIET
KASTNR. : 102.3.5-09
VISNR. : 102.3.3-02

POSITIE.X. : 26650
POSITIE.Y. : 381627

CYCLUSTIJD : 120
MIDD.TIJD : 120

DATUM : 22-03-1995
STARTTIJD : 06 u 21
EINDTIJD : 19 u 30

AFSTAND TOT BODEM: 50 CM

RIJKSWATERSTAAT
DIRECTIE ZEELAND
MEETDIENST

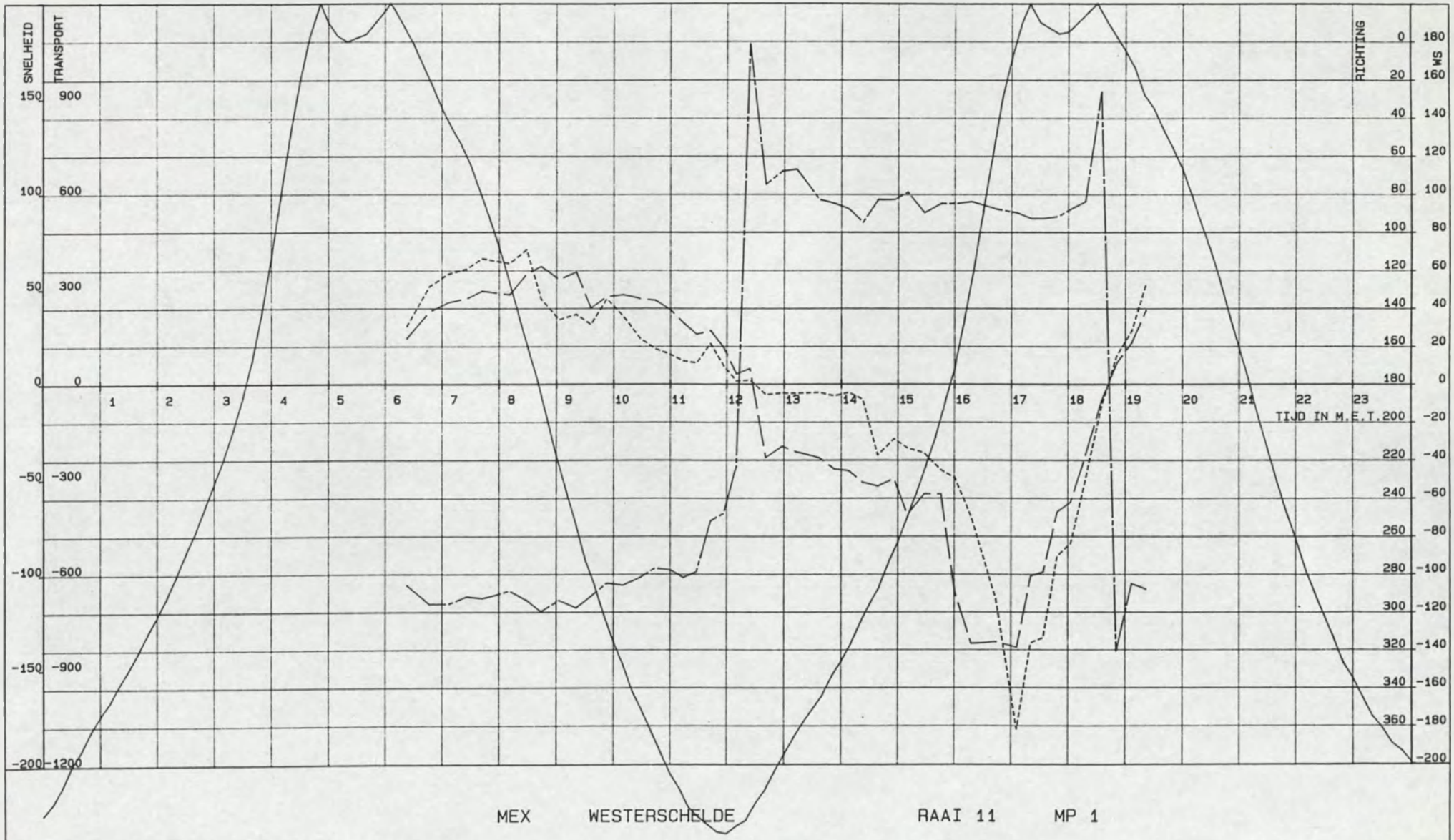

MEX WESTERSCHELDE RAAI 11 MP 1

GETIJLIJN VLIS .cm. . SNELHEID.cm/s. . TRANSPORT .g/m2s. RICHTING.deg.

VAARTUIG : STEENVLIET
KASTNR. : 102.3.5-09
VISNR. : 102.3.3-02

POSITIE.X. : 26650
POSITIE.Y. : 381627

CYCLUSTIJD : 120
MIDD.TIJD : 120

DATUM : 22-03-1995
STARTTIJD : 06 u 21
EINDTIJD : 19 u 30

AFSTAND TOT BODEM: 100 CM

RIJKSWATERSTAAT
DIRECTIE ZEELAND
MEETDIENST



MEX WESTERSCHELDE RAAI 11 MP 1

GETIJLIJN VLIS .cm. . SNELHEID.cm/s. TRANSPORT .g/m2s. RICHTING.deg.

VAARTUIG : STEENVLIET
KASTNR. : 102.3.5-09
VISNR. : 102.3.3-02

POSITIE.X. : 26650
POSITIE.Y. : 381627

CYCLUSTIJD : 120
MIDD.TIJD : 120

DATUM : 22-03-1995
STARTTIJD : 06 u 21
EINDTIJD : 19 u 30

AFSTAND TOT BODEM: 300 CM

RIJKSWATERSTAAT
DIRECTIE ZEELAND
MEETDIENST

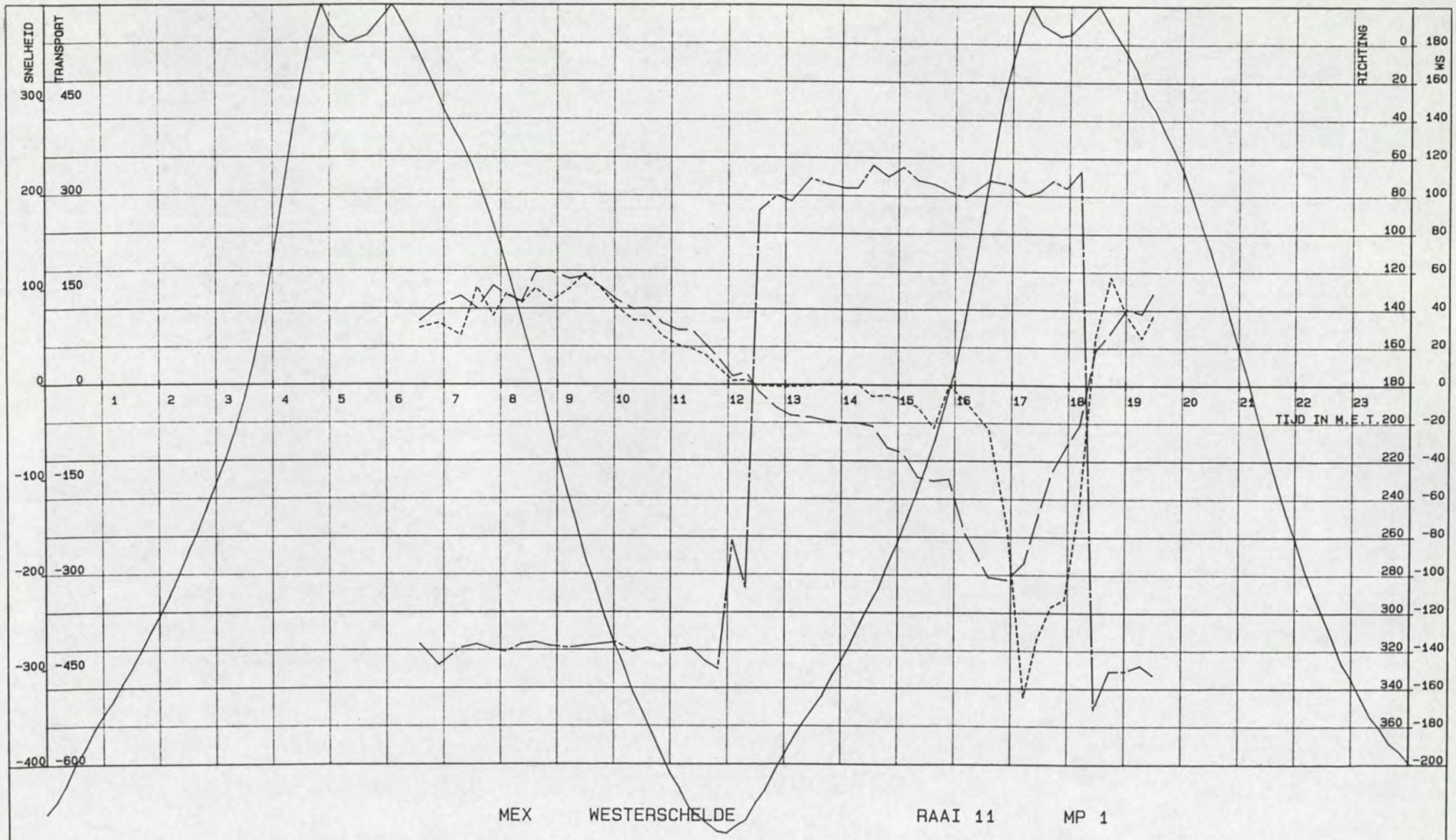

MEX WESTERSCHELDE RAAI 11 MP 1

GETIJLIJN VLIS .cm. . SNELHEID.cm/s. TRANSPORT .g/m2s. RICHTING.deg.

VAARTUIG : STEENVLIET
KASTNR. : 102.3.5-09
VISNR. : 102.3.3-02

POSITIE.X. : 26650
POSITIE.Y. : 381627

CYCLUSTIJD : 120
MIDD.TIJD : 120

DATUM : 22-03-1995
STARTTIJD : 06 u 21
EINDTIJD : 19 u 30

AFSTAND TOT OPP. : 200 CM

RIJKSWATERSTAAT
DIRECTIE ZEELAND
MEETDIENST

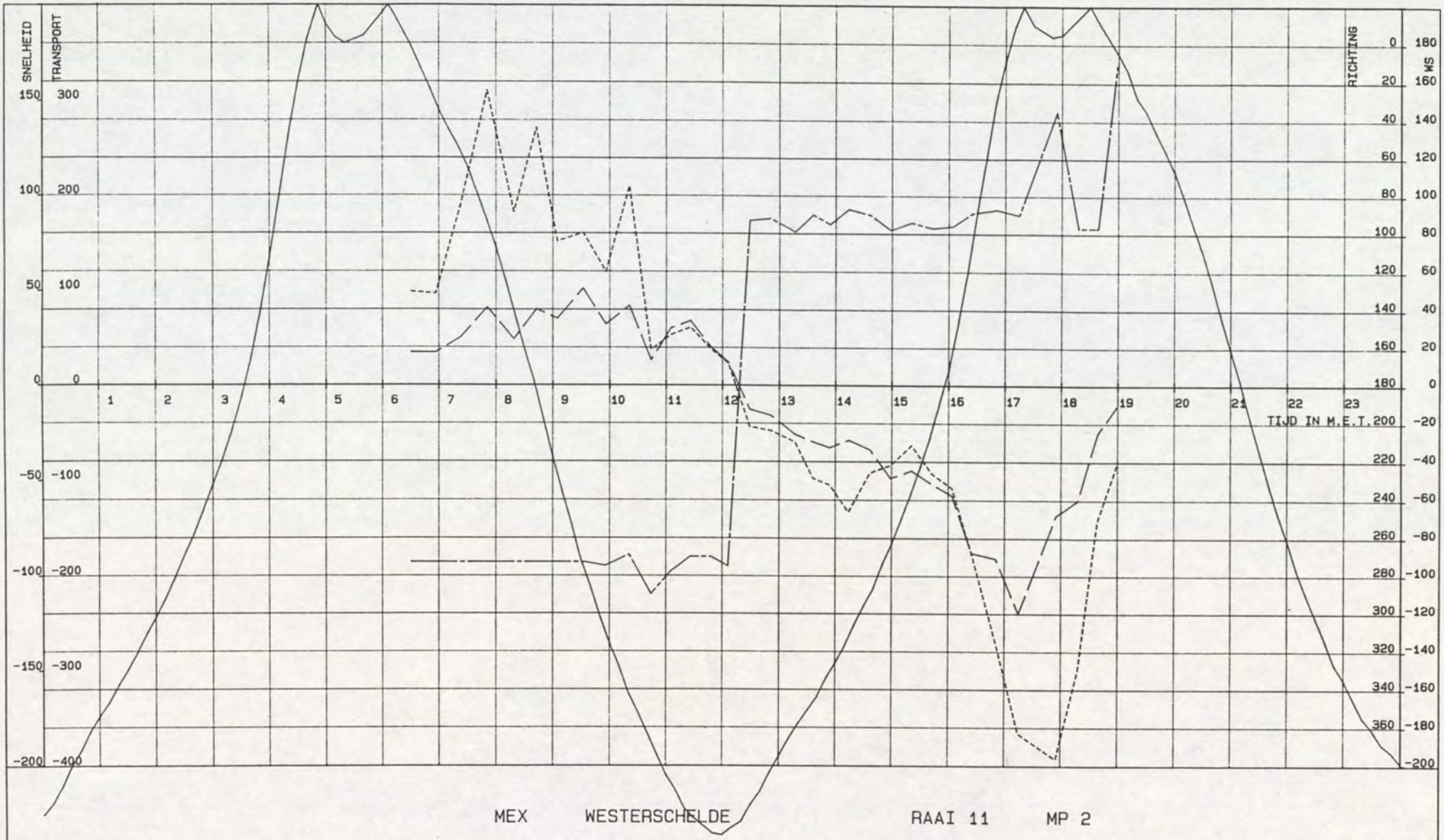

MEX WESTERSCHELDE RAAI 11 MP 2

GETIJLIJN VLIS .cm. . SNELHEID.cm/s. TRANSPORT .g/m2s. RICHTING.deg.

VAARTUIG : PLUIMPOT
KASTNR. : 102.3.5-05
VISNR. : 102.3.3-09

POSITIE.X. : 26685
POSITIE.Y. : 382256

CYCLUSTIJD : 120
MIDD.TIJD : 120

DATUM : 22-03-1995
STARTTIJD : 06 u 31
EINDTIJD : 19 u 15

AFSTAND TOT BODEM: 50 CM

RIJKSWATERSTAAT
DIRECTIE ZEELAND
MEETDIENST

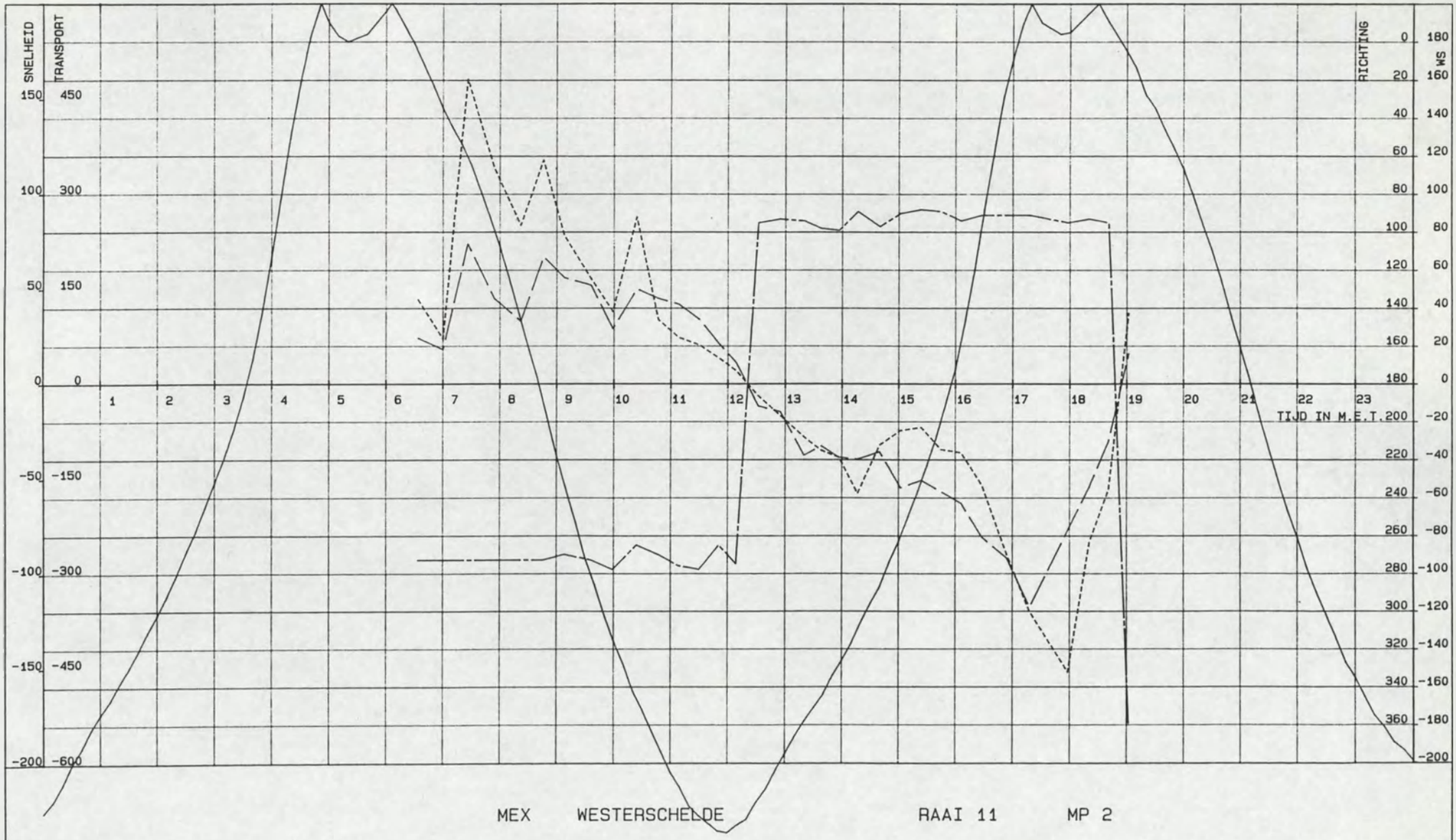

MEX WESTERSCHELDE RAAI 11 MP 2

GETIJLIJN VLIS .cm. . SNELHEID.cm/s. TRANSPORT .g/m2s. RICHTING.deg.

VAARTUIG : PLUIMPOT
KASTNR. : 102.3.5-05
VISNR. : 102.3.3-09

POSITIE.X. : 26685
POSITIE.Y. : 382256

CYCLUSTIJD : 120
MIDD.TIJD : 120

DATUM : 22-03-1995
STARTTIJD : 06 u 31
EINDTIJD : 19 u 15

AFSTAND TOT BODEM: 100 CM

RIJKSWATERSTAAT
DIRECTIE ZEELAND
MEETDIENST

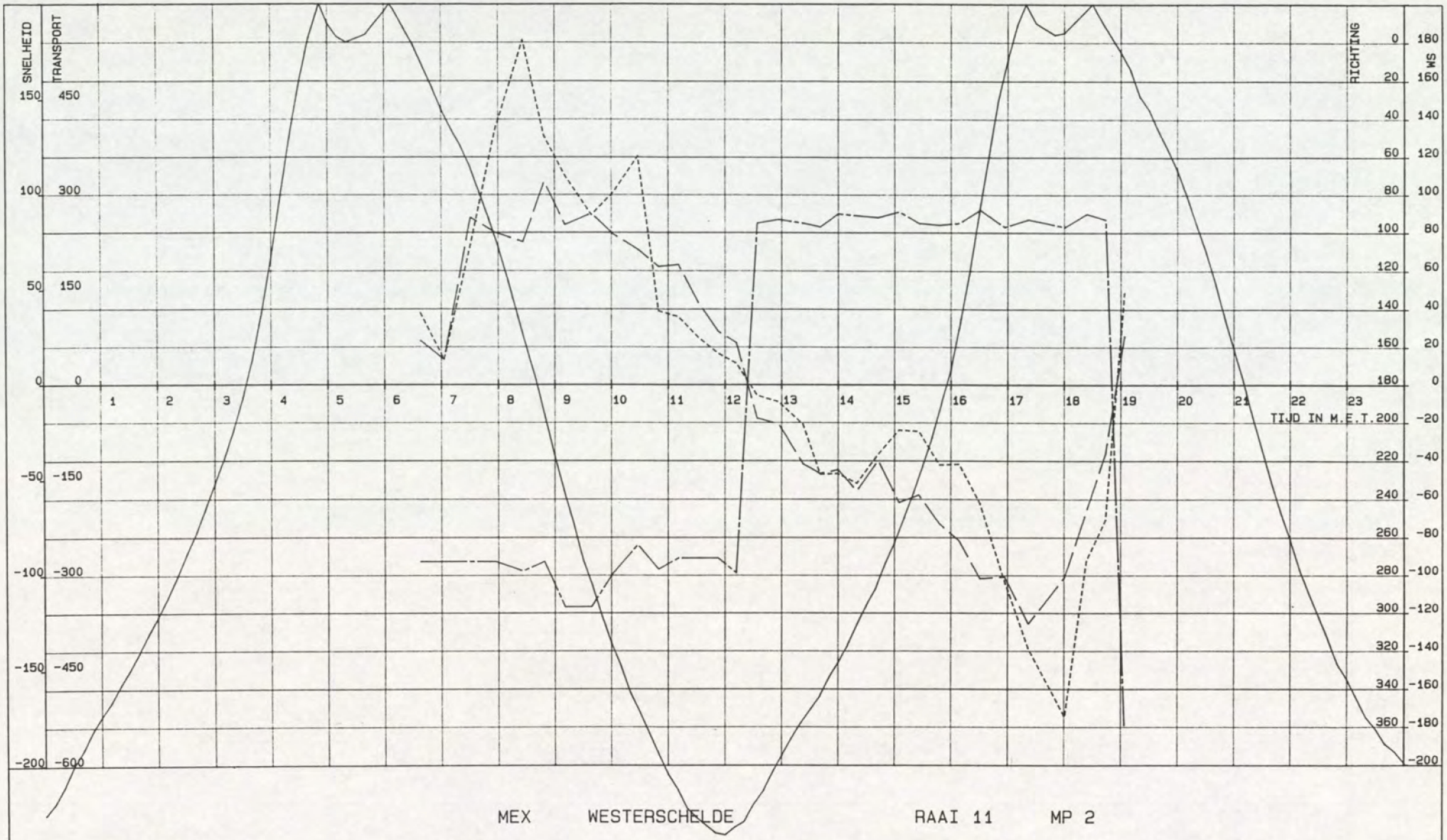

MEX WESTERSCHELDE RAAI 11 MP 2

GETIJLIJN VLIS .cm. . SNELHEID.cm/s. TRANSPORT .g/m2s. RICHTING.deg.

VAARTUIG : PLUIMPOT
KASTNR. : 102.3.5-05
VISNR. : 102.3.3-09

POSITIE.X. : 26685
POSITIE.Y. : 382256

CYCLUSTIJD : 120
MIDD.TIJD : 120

DATUM : 22-03-1995
STARTTIJD : 06 u 31
EINDTIJD : 19 u 15

AFSTAND TOT BODEM: 300 CM

RIJKSWATERSTAAT
DIRECTIE ZEELAND
MEETDIENST

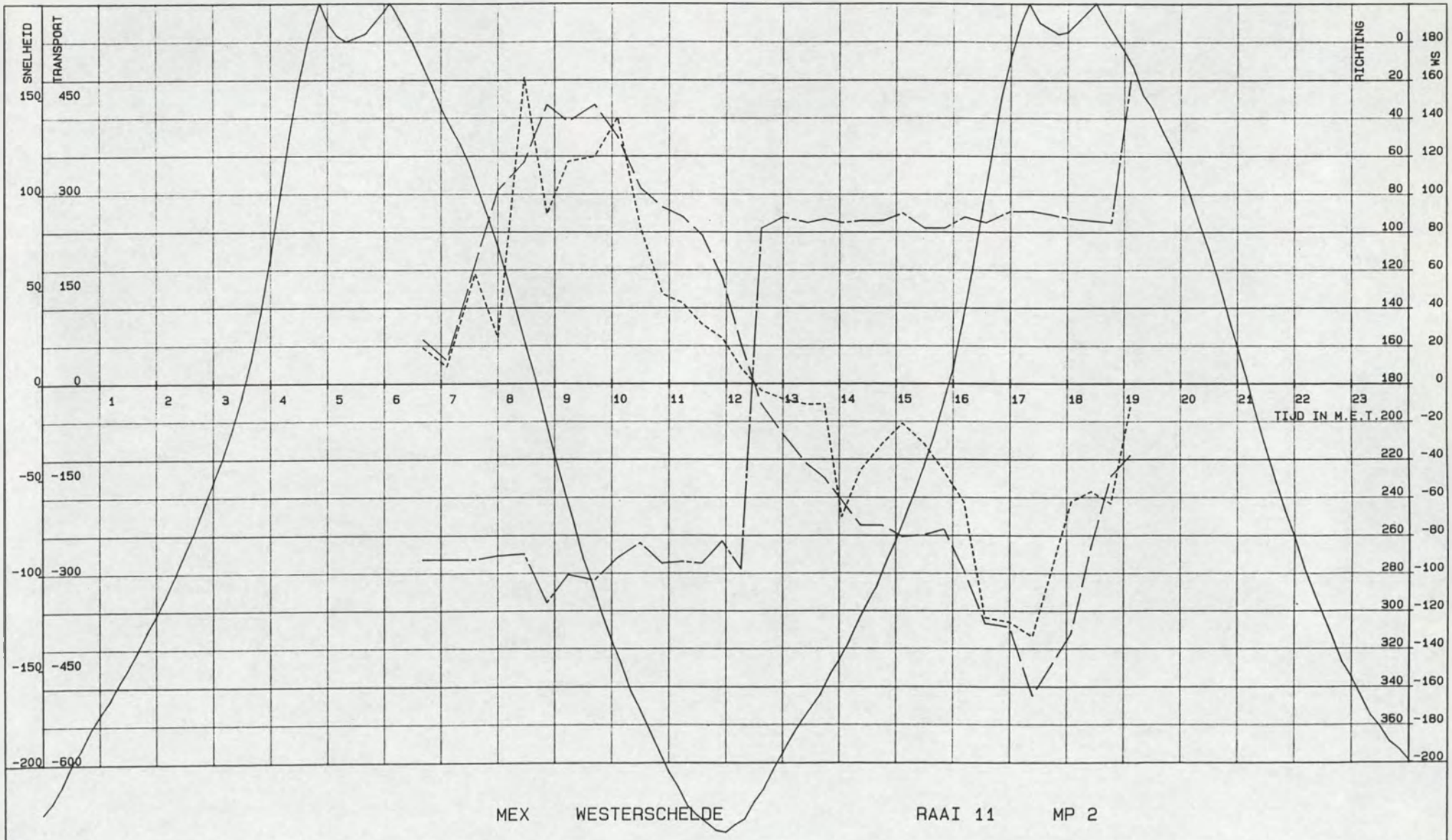

MEX WESTERSCHELDE RAAI 11 MP 2

GETIJLIJN VLIS .cm. . SNELHEID.cm/s. TRANSPORT .g/m2s. RICHTING.deg.

VAARTUIG : PLUIMPOT
KASTNR. : 102.3.5-05
VISNR. : 102.3.3-09

POSITIE.X. : 26685
POSITIE.Y. : 382256

CYCLUSTIJD : 120
MIDD.TIJD : 120

DATUM : 22-03-1995
STARTTIJD : 06 u 31
EINDTIJD : 19 u 15

AFSTAND TOT BODEM: 800 CM

RIJKSWATERSTAAT
DIRECTIE ZEELAND
MEETDIENST

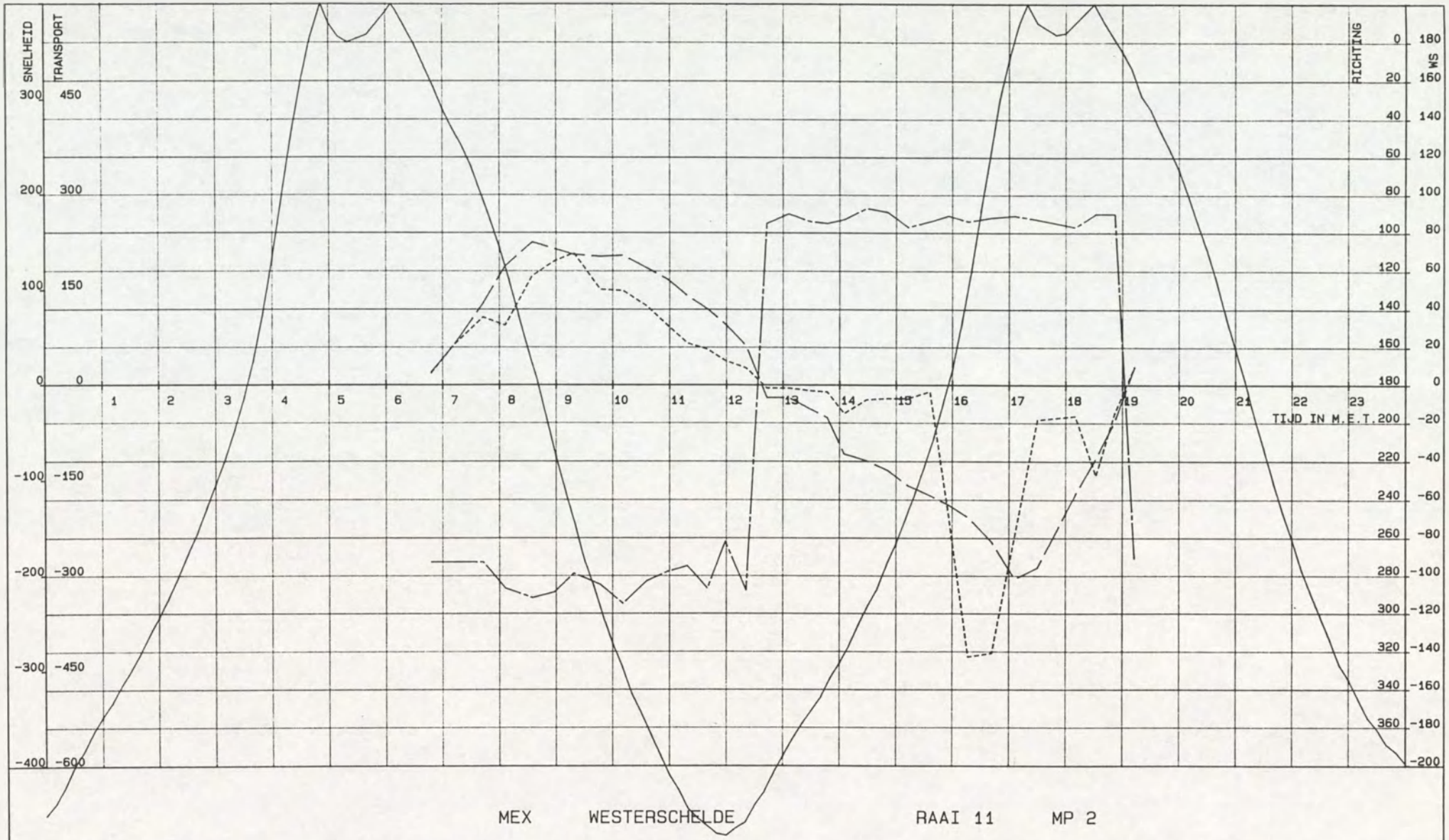

MEX WESTERSCHELDE RAAI 11 MP 2

GETIJLIJN VLIS .cm. . SNELHEID.cm/s. TRANSPORT .g/m2s. RICHTING.deg.

VAARTUIG : PLUIMPOT
KASTNR. : 102.3.5-05
VISNR. : 102.3.3-09

POSITIE.X. : 26685
POSITIE.Y. : 382256

CYCLUSTIJD : 120
MIDD.TIJD : 120

DATUM : 22-03-1995
STARTTIJD : 06 u 31
EINDTIJD : 19 u 15

AFSTAND TOT OPP. : 800 CM

RIJKSWATERSTAAT
DIRECTIE ZEELAND
MEETDIENST

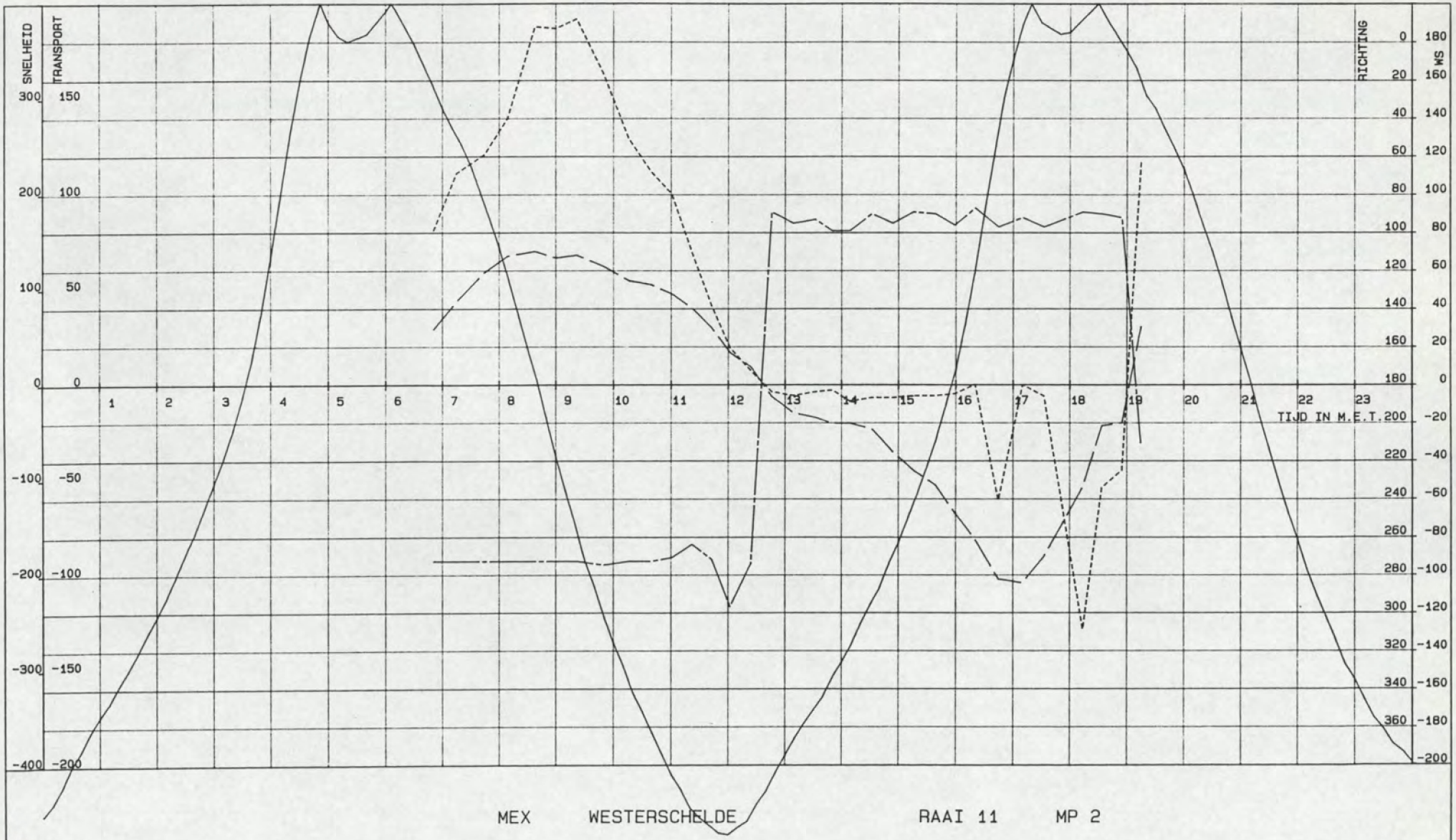

MEX WESTERSCHELDE RAAI 11 MP 2

GETIJLIJN VLIS .cm. . SNELHEID.cm/s. TRANSPORT .g/m2s. RICHTING.deg.

VAARTUIG : PLUIMPOT
KASTNR. : 102.3.5-05
VISNR. : 102.3.3-09

POSITIE.X. : 26685
POSITIE.Y. : 382256

CYCLUSTIJD : 120
MIDD.TIJD : 120

DATUM : 22-03-1995
STARTTIJD : 06 u 31
EINDTIJD : 19 u 15

AFSTAND TOT OPP. : 200 CM

RIJKSWATERSTAAT
DIRECTIE ZEELAND
MEETDIENST

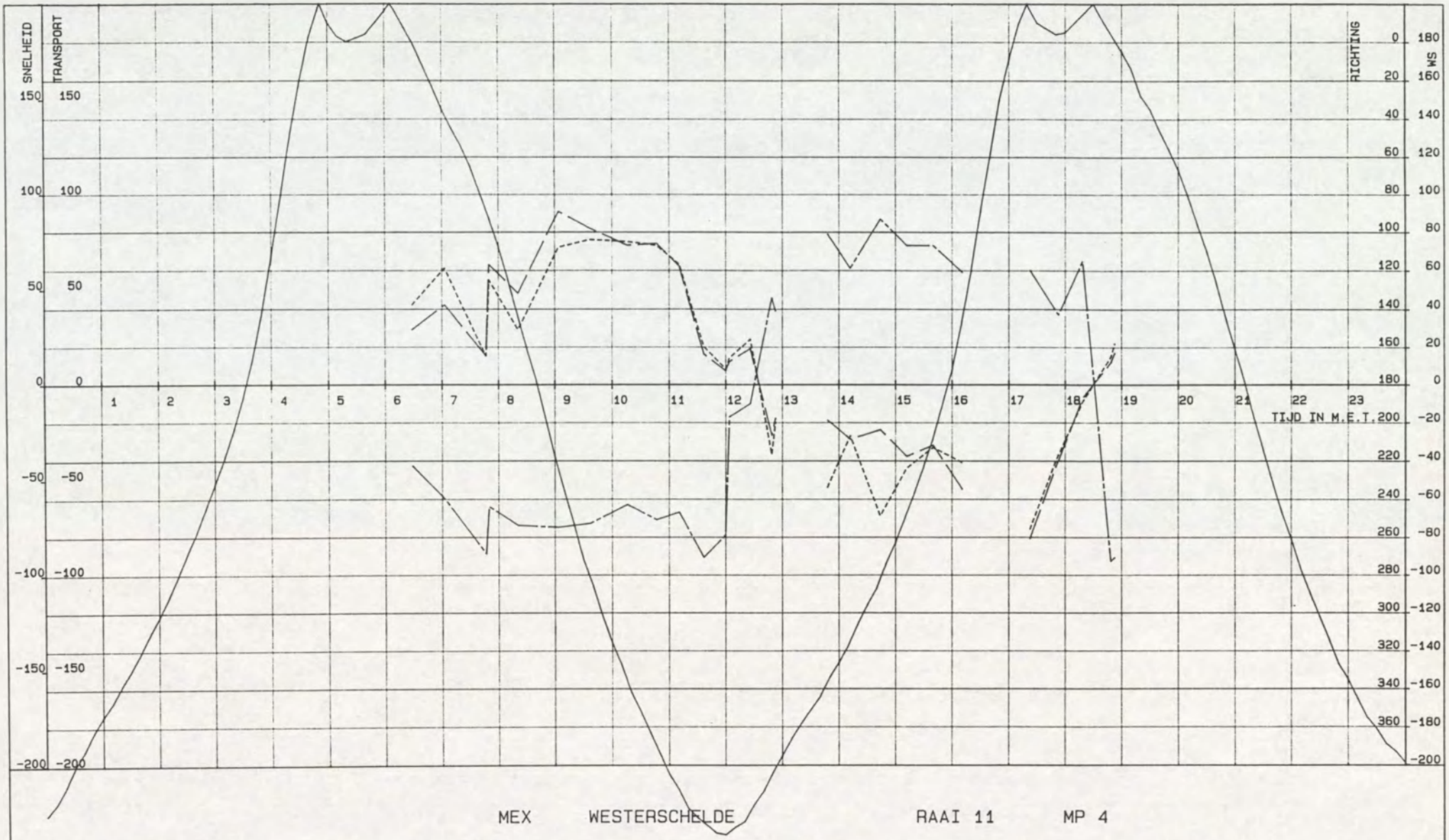

MEX WESTERSCHELDE RAAI 11 MP 4

_____ GETIJLIJN VLIS .cm. — — — . SNELHEID.cm/s. ---------- TRANSPORT .g/m2s. _____ _ _ _ RICHTING.deg.

VAARTUIG : ARGUS
KASTNR. : 102.3.5-08
VISNR. : 102.3.3-05

POSITIE.X. : 26761
POSITIE.Y. : 383669

CYCLUSTIJD : 120
MIDD.TIJD : 120

DATUM : 22-03-1995
STARTTIJD : 06 u 29
EINDTIJD : 19 u 18

AFSTAND TOT BODEM: 50 CM

RIJKSWATERSTAAT
DIRECTIE ZEELAND
MEETDIENST

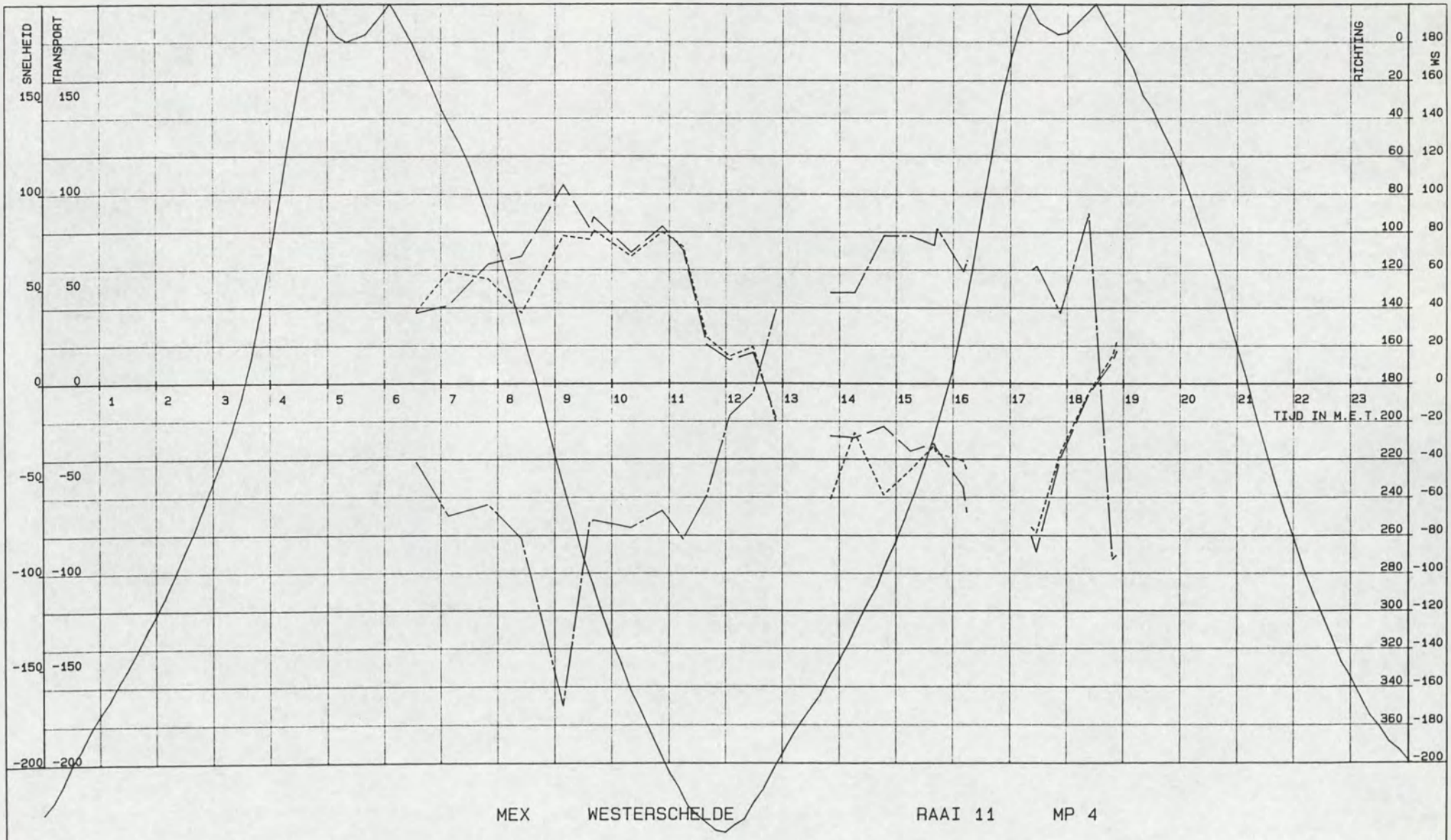

MEX WESTERSCHELDE RAAI 11 MP 4

GETIJLIJN VLIS .cm. . SNELHEID.cm/s. TRANSPORT .g/m2s. RICHTING.deg.

VAARTUIG : ARGUS
KASTNR. : 102.3.5-08
VISNR. : 102.3.3-05

POSITIE.X. : 26761
POSITIE.Y. : 383669

CYCLUSTIJD : 120
MIDD.TIJD : 120

DATUM : 22-03-1995
STARTTIJD : 06 u 29
EINDTIJD : 19 u 18

AFSTAND TOT BODEM: 100 CM

RIJKSWATERSTAAT
DIRECTIE ZEELAND
MEETDIENST

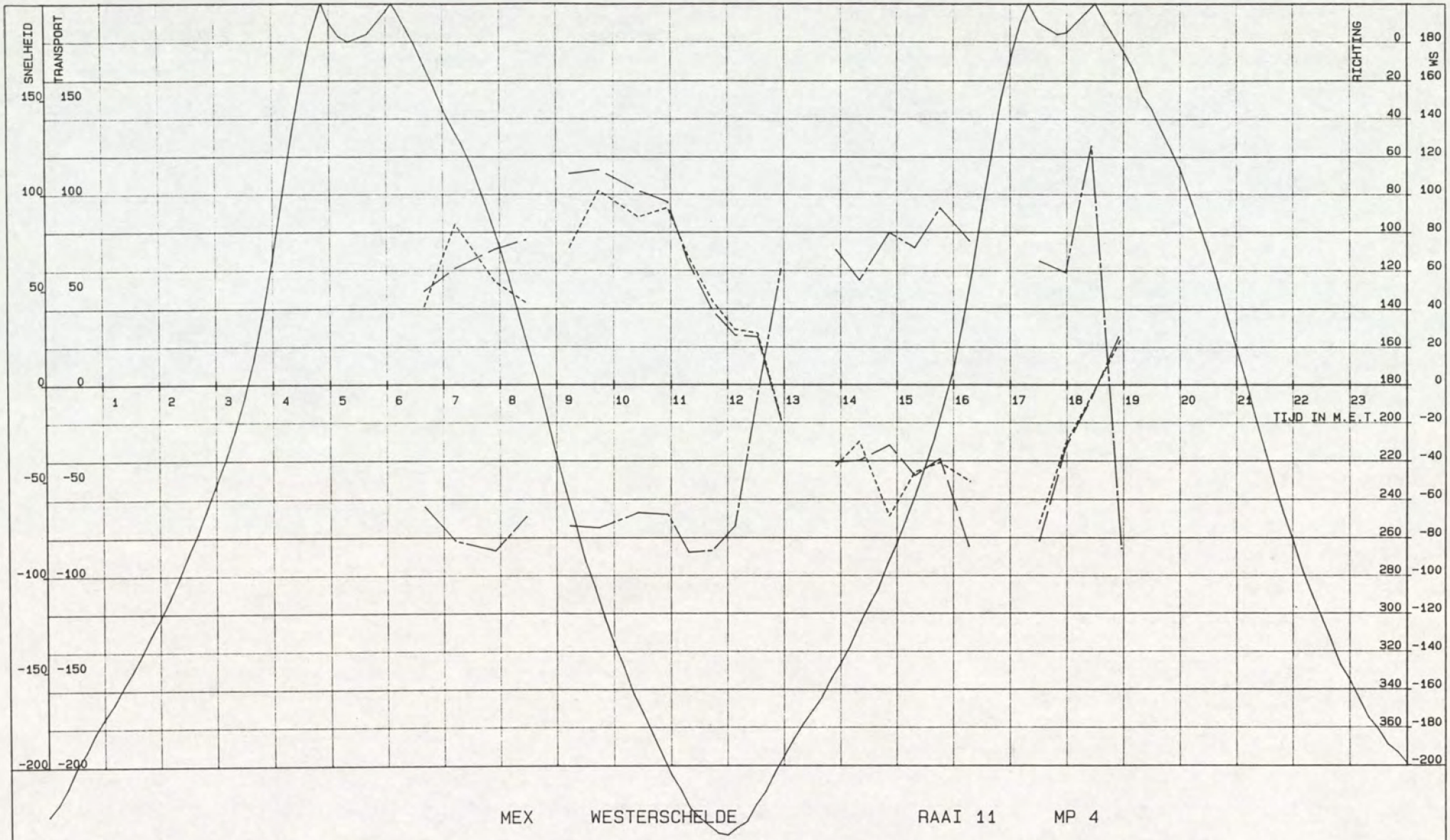

VAARTUIG : ARGUS
KASTNR. : 102.3.5-08
VISNR. : 102.3.3-05

POSITIE.X. : 26761
POSITIE.Y. : 383669

CYCLUSTIJD : 120
MIDD.TIJD : 120

DATUM : 22-03-1995
STARTTIJD : 06 u 29
EINDTIJD : 19 u 18

AFSTAND TOT BODEM: 300 CM

RIJKSWATERSTAAT
DIRECTIE ZEELAND
MEETDIENST

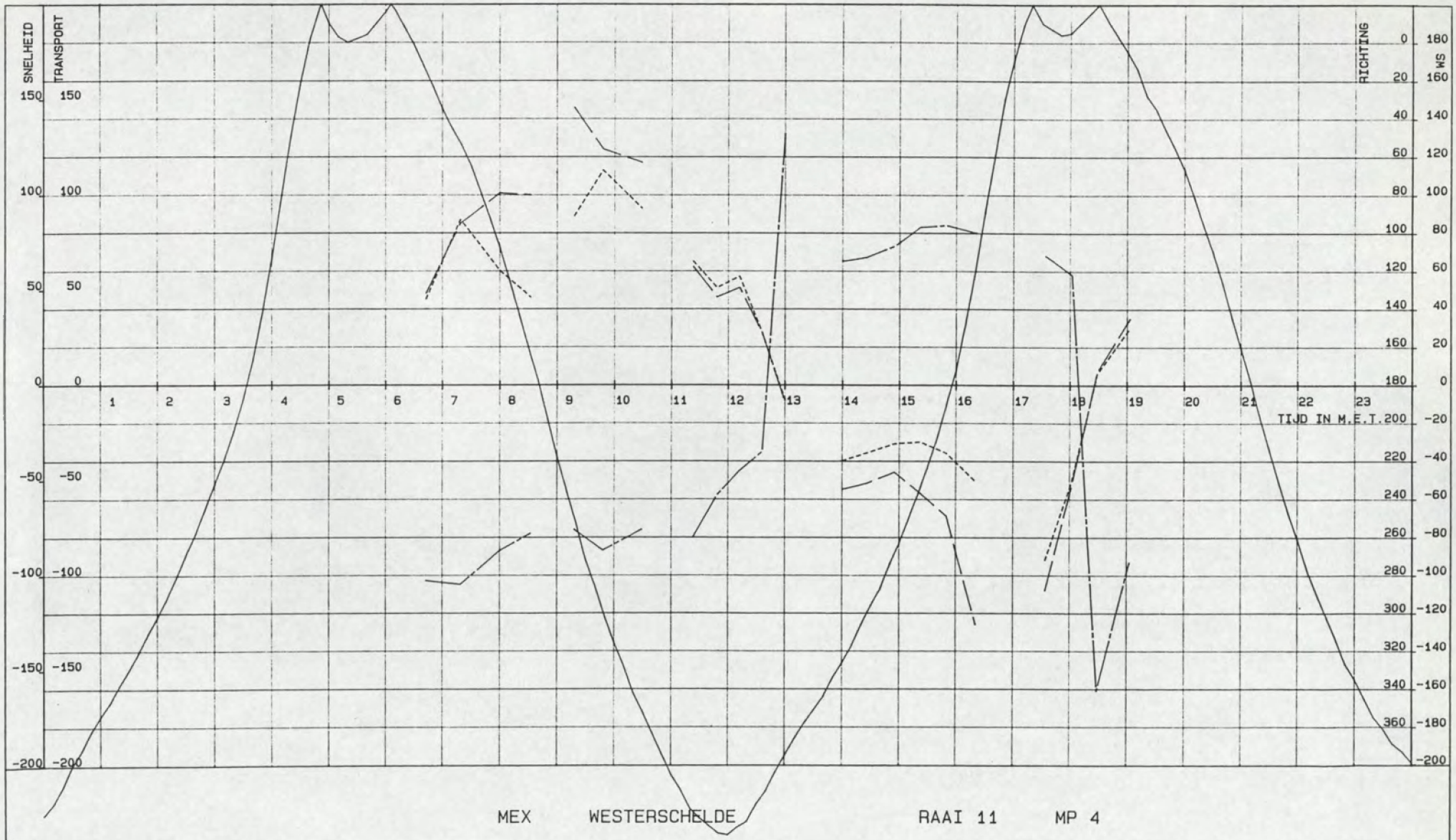

MEX WESTERSCHELDE RAAI 11 MP 4

GETIJLIJN VLIS .cm. . SNELHEID.cm/s. . TRANSPORT .g/m2s. RICHTING.deg.

VAARTUIG : ARGUS
KASTNR. : 102.3.5-08
VISNR. : 102.3.3-05

POSITIE.X. : 26761
POSITIE.Y. : 383669

CYCLUSTIJD : 120
MIDD.TIJD : 120

DATUM : 22-03-1995
STARTTIJD : 06 u 29
EINDTIJD : 19 u 18

AFSTAND TOT BODEM: 800 CM

RIJKSWATERSTAAT
DIRECTIE ZEELAND
MEETDIENST

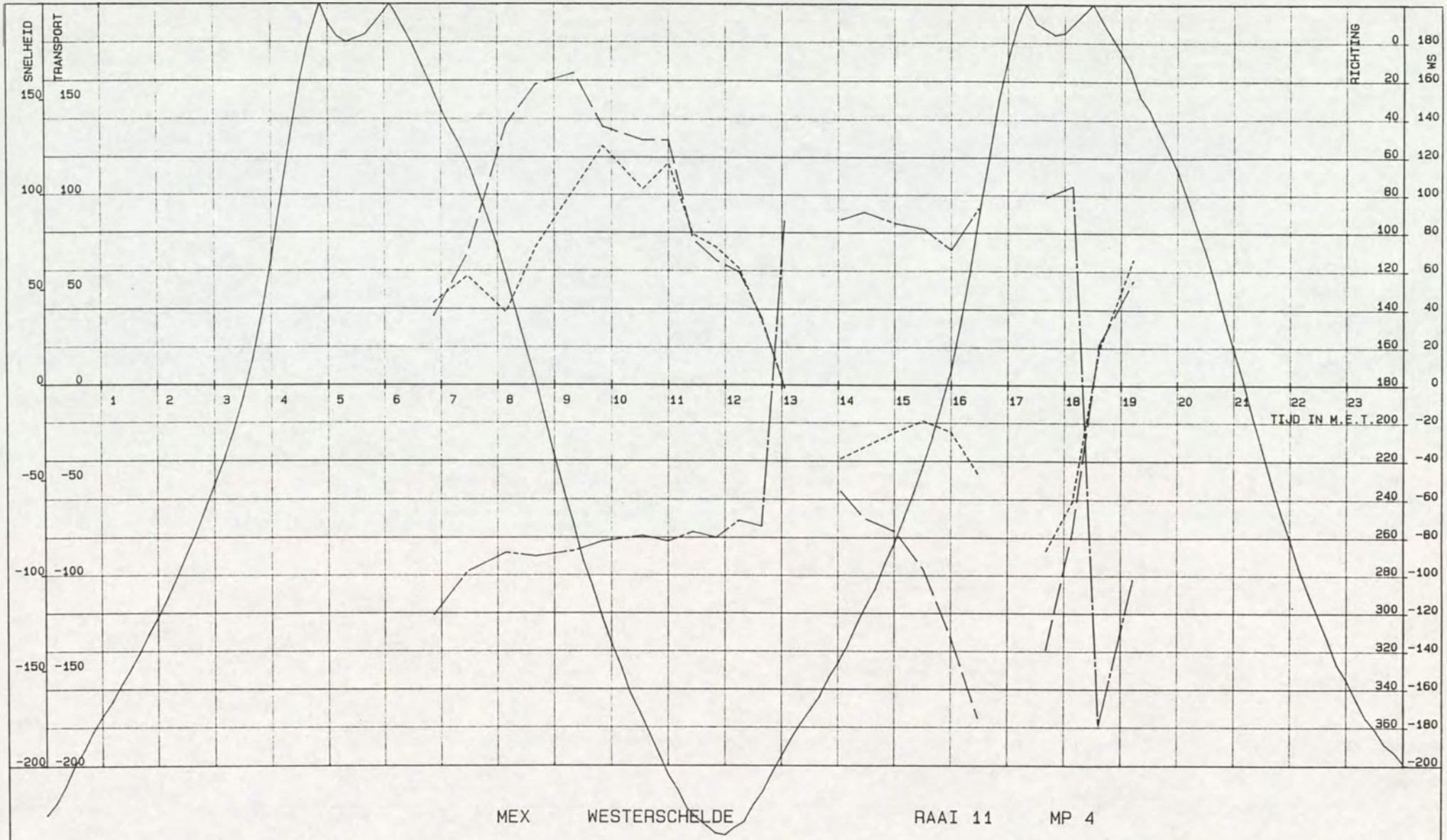

MEX WESTERSCHELDE RAAI 11 MP 4

_____ GETIJLIJN VLIS .cm. _ _ _ _ . SNELHEID.cm/s. ---------- TRANSPORT .g/m2s. _____ . _ RICHTING.deg.

VAARTUIG : ARGUS
KASTNR. : 102.3.5-08
VISNR. : 102.3.3-05

POSITIE.X. : 26761
POSITIE.Y. : 383669

CYCLUSTIJD : 120
MIDD.TIJD : 120

DATUM : 22-03-1995
STARTTIJD : 06 u 29
EINDTIJD : 19 u 18

AFSTAND TOT OPP. : 800 CM

RIJKSWATERSTAAT
DIRECTIE ZEELAND
MEETDIENST

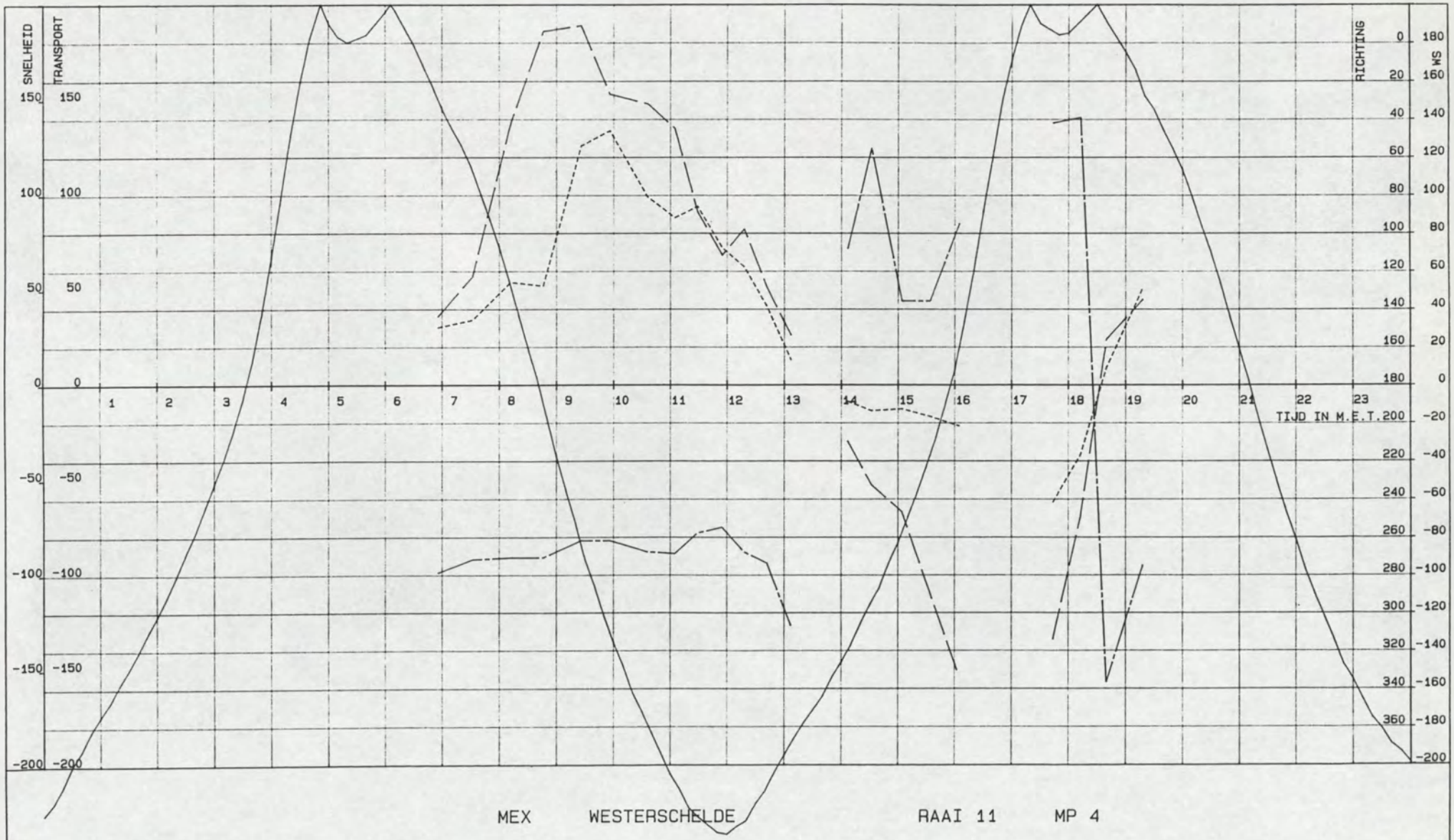

MEX WESTERSCHELDE RAAI 11 MP 4

GETIJLIJN VLIS .cm. . SNELHEID.cm/s. TRANSPORT .g/m2s. RICHTING.deg.

VAARTUIG : ARGUS
KASTNR. : 102.3.5-08
VISNR. : 102.3.3-05

POSITIE.X. : 26761
POSITIE.Y. : 383669

CYCLUSTIJD : 120
MIDD.TIJD : 120

DATUM : 22-03-1995
STARTTIJD : 06 u 29
EINDTIJD : 19 u 18

AFSTAND TOT OPP. : 200 CM

RIJKSWATERSTAAT
DIRECTIE ZEELAND
MEETDIENST

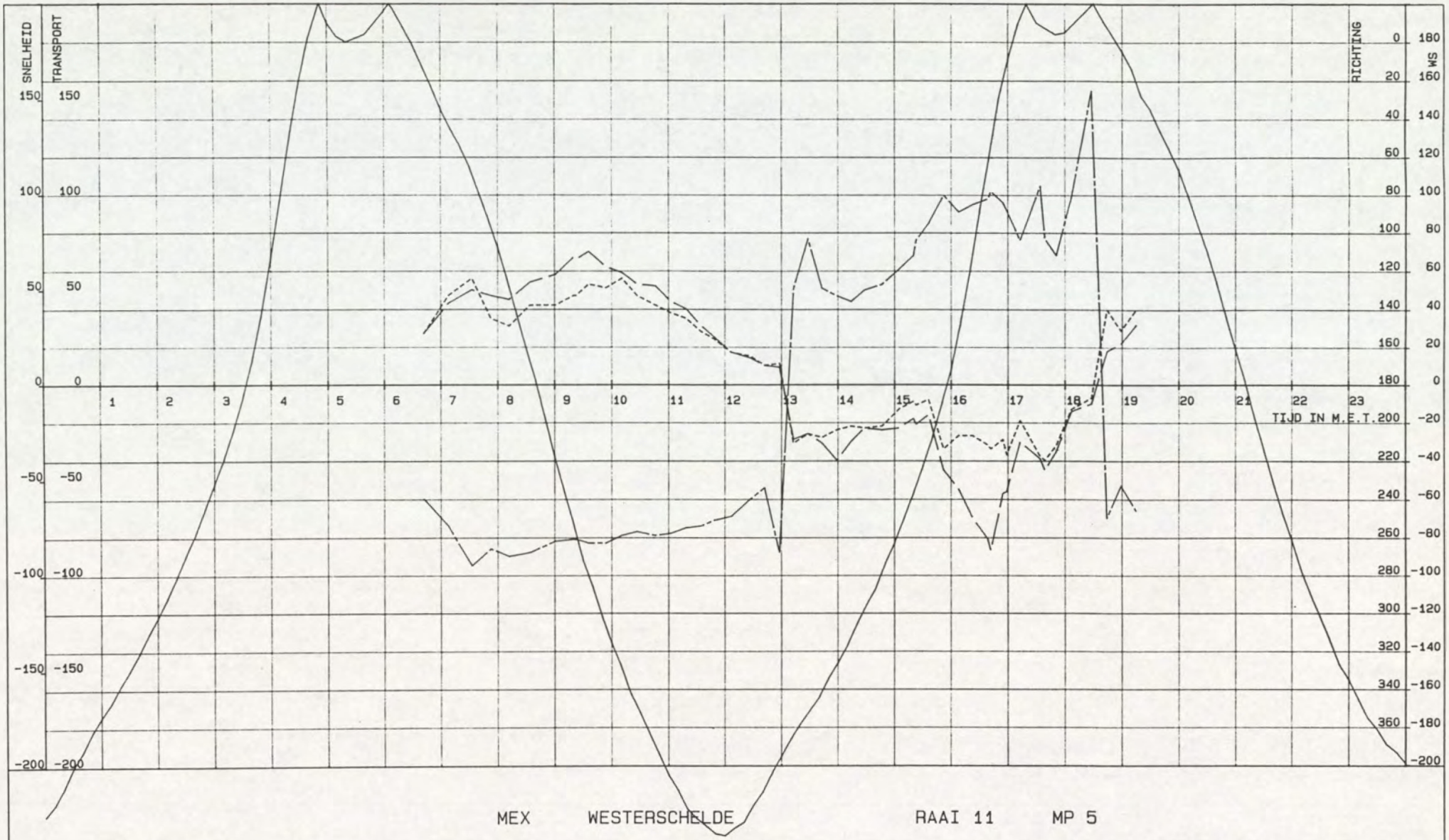

MEX WESTERSCHELDE RAAI 11 MP 5

GETIJLIJN VLIS .cm. . SNELHEID.cm/s. TRANSPORT .g/m2s. RICHTING.deg.

VAARTUIG : HOUTVLIET
KASTNR. : 102.3.5-09
VISNR. : 102.3.3-04

POSITIE.X. : 26771
POSITIE.Y. : 384254

CYCLUSTIJD : 120
MIDD.TIJD : 120

DATUM : 22-03-1995
STARTTIJD : 06 u 42
EINDTIJD : 19 u 26

AFSTAND TOT BODEM: 50 CM

RIJKSWATERSTAAT
DIRECTIE ZEELAND
MEETDIENST

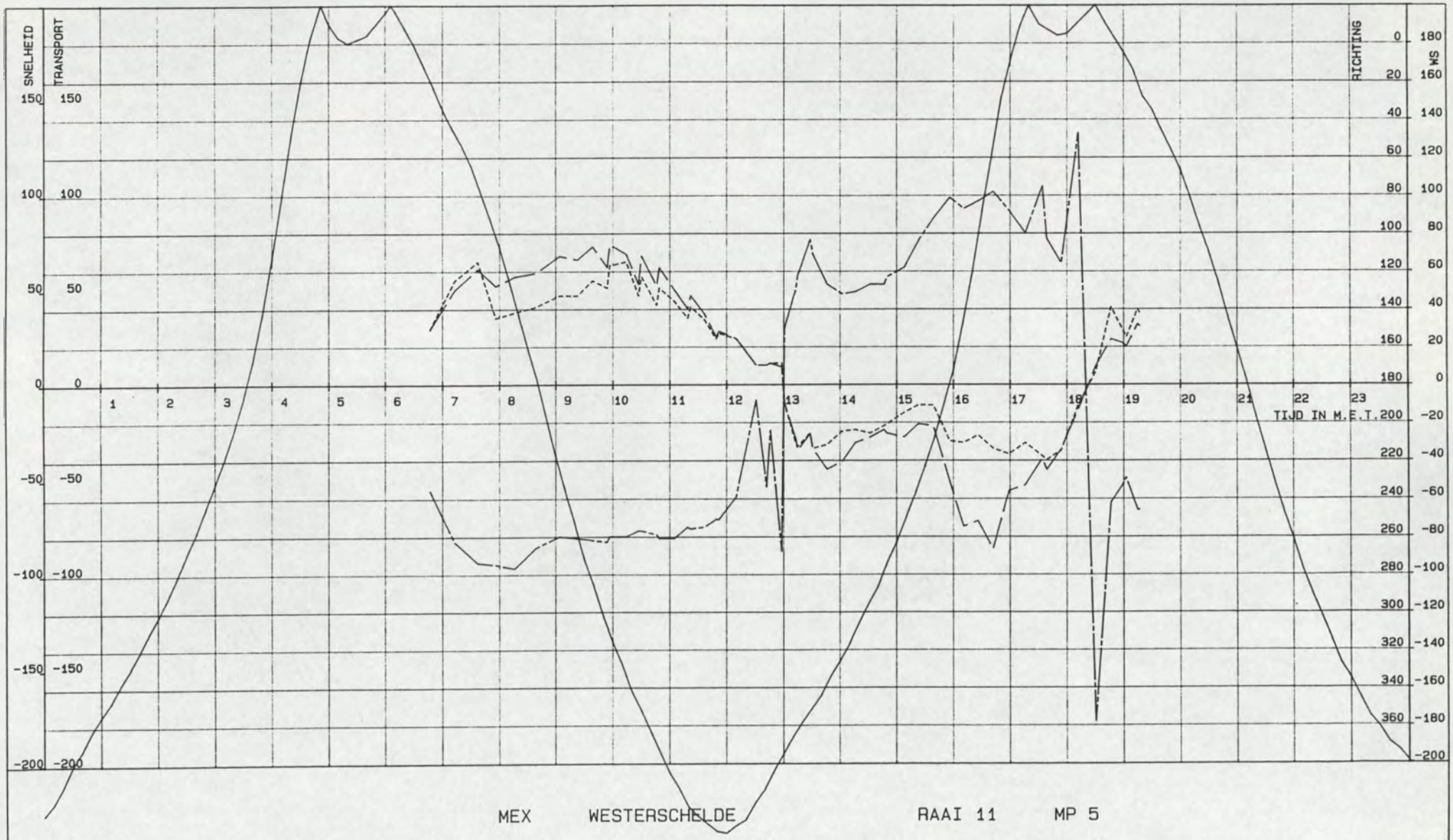

MEX WESTERSCHELDE RAAI 11 MP 5

GETIJLIJN VLIS .cm. . SNELHEID.cm/s. TRANSPORT .g/m2s. RICHTING.deg.

VAARTUIG : HOUTVLIET
KASTNR. : 102.3.5-09
VISNR. : 102.3.3-04

POSITIE.X. : 26771
POSITIE.Y. : 384254

CYCLUSTIJD : 120
MIDD.TIJD : 120

DATUM : 22-03-1995
STARTTIJD : 06 u 42
EINDTIJD : 19 u 26

AFSTAND TOT BODEM: 100 CM

RIJKSWATERSTAAT
DIRECTIE ZEELAND
MEETDIENST

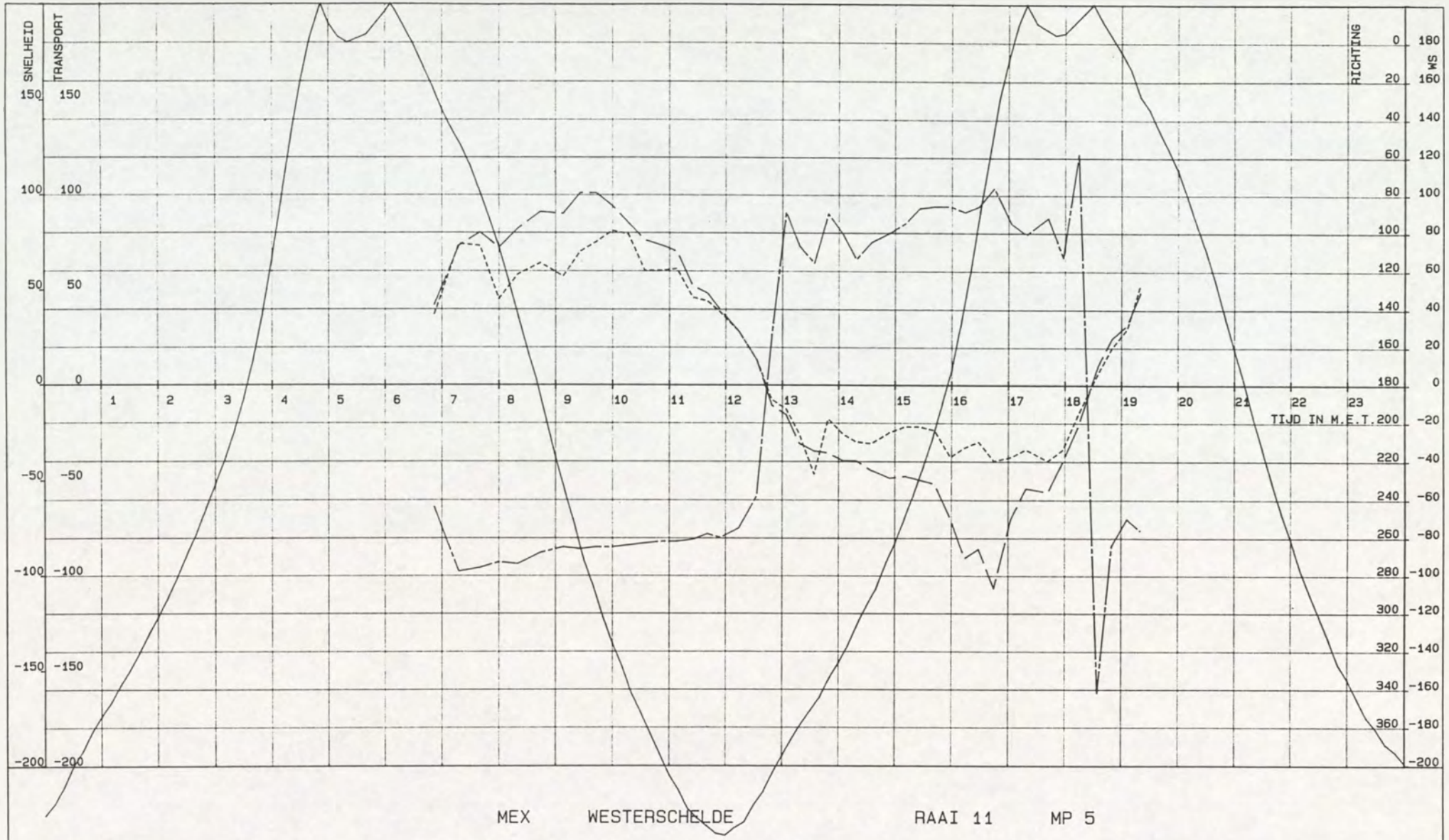

MEX WESTERSCHELDE RAAI 11 MP 5

_____ GETIJLIJN VLIS .cm. ____ ____ . SNELHEID.cm/s. ---------- TRANSPORT .g/m2s. _____ _____ RICHTING.deg.

VAARTUIG : HOUTVLIET
KASTNR. : 102.3.5-09
VISNR. : 102.3.3-04

POSITIE.X. : 26771
POSITIE.Y. : 384254

CYCLUSTIJD : 120
MIDD.TIJD : 120

DATUM : 22-03-1995
STARTTIJD : 06 u 42
EINDTIJD : 19 u 26

AFSTAND TOT BODEM: 300 CM

RIJKSWATERSTAAT
DIRECTIE ZEELAND
MEETDIENST

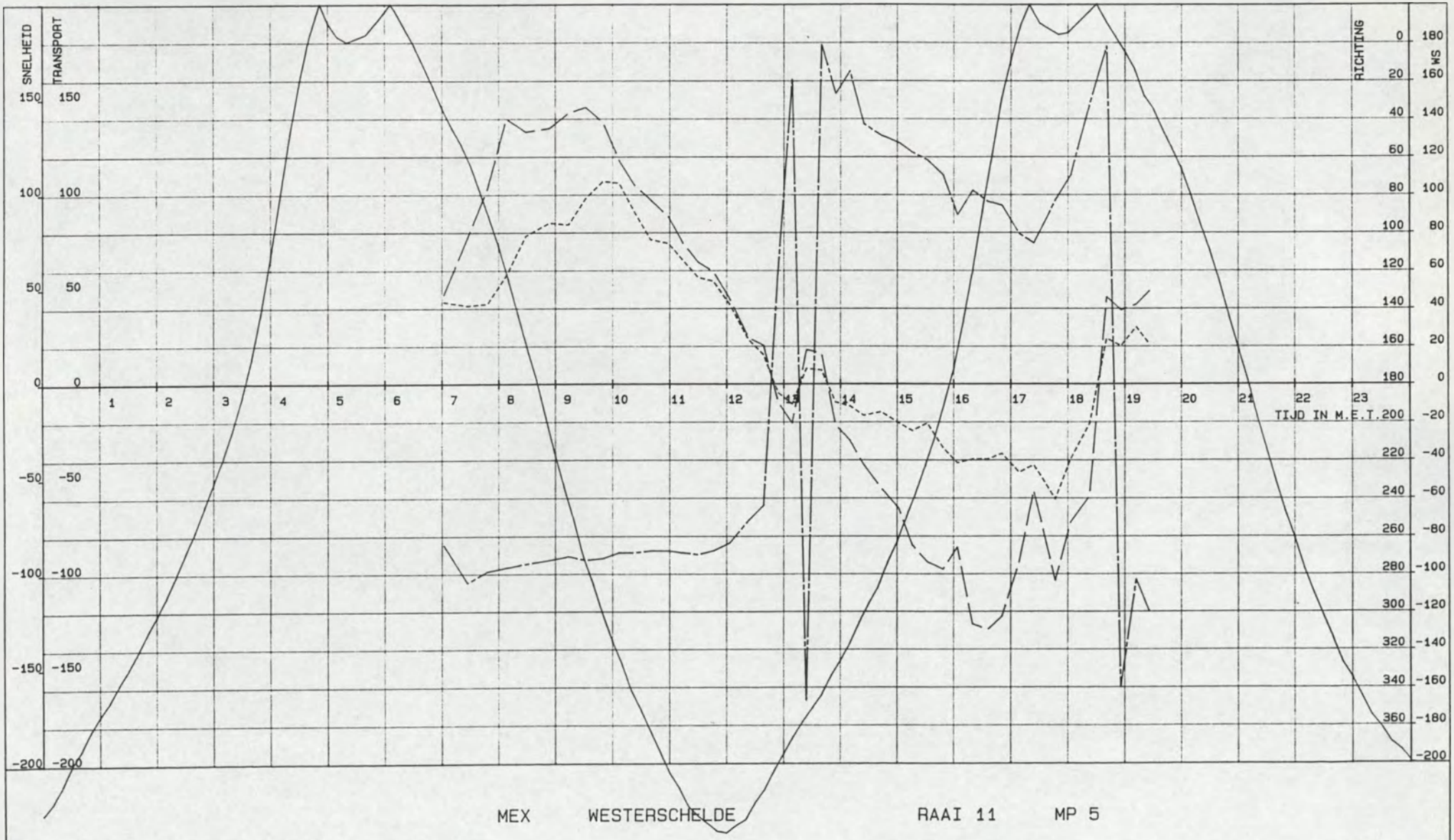

MEX WESTERSCHELDE RAAI 11 MP 5

_____ GETIJLIJN VLIS .cm. — — — . SNELHEID.cm/s. ---------- TRANSPORT .g/m2s. _____ . _____ RICHTING.deg.

VAARTUIG : HOUTVLIET
KASTNR. : 102.3.5-09
VISNR. : 102.3.3-04

POSITIE.X. : 26771
POSITIE.Y. : 384254

CYCLUSTIJD : 120
MIDD.TIJD : 120

DATUM : 22-03-1995
STARTTIJD : 06 u 42
EINDTIJD : 19 u 26

AFSTAND TOT OPP. : 200 CM

RIJKSWATERSTAAT
DIRECTIE ZEELAND
MEETDIENST

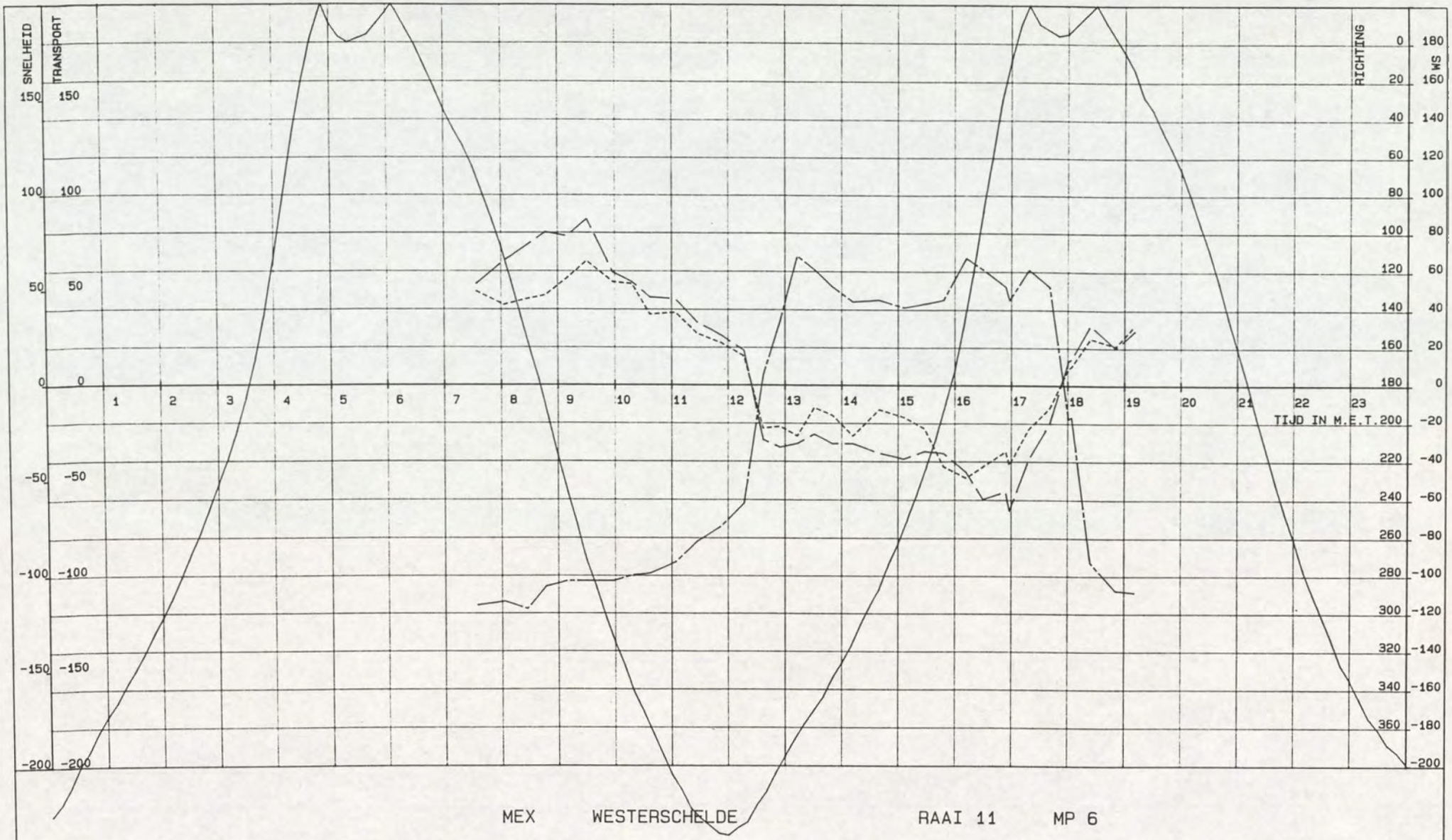

MEX WESTERSCHELDE RAAI 11 MP 6

GETIJLIJN VLIS .cm. . SNELHEID.cm/s. TRANSPORT .g/m2s. RICHTING.deg.

VAARTUIG : WIJTVLIET
KASTNR. : 102.3.5-07
VISNR. : 102.3.3-10

POSITIE.X. : 26803
POSITIE.Y. : 384861

CYCLUSTIJD : 120
MIDD.TIJD : 120

DATUM : 22-03-1995
STARTTIJD : 07 u 34
EINDTIJD : 19 u 23

AFSTAND TOT BODEM: 50 CM

RIJKSWATERSTAAT
DIRECTIE ZEELAND
MEETDIENST

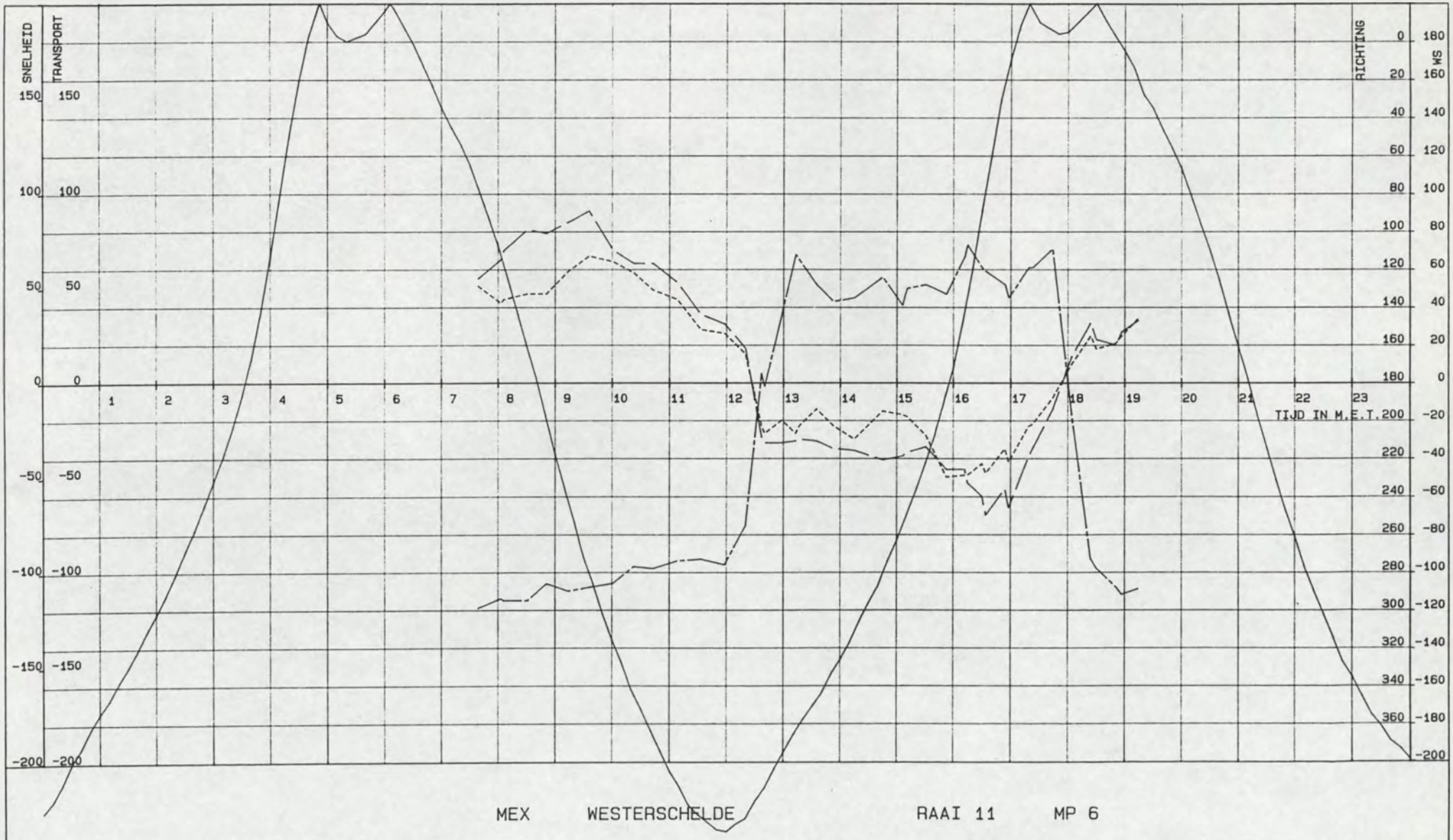

MEX WESTERSCHELDE RAAI 11 MP 6

GETIJLIJN VLIS .cm. . SNELHEID.cm/s. TRANSPORT .g/m2s. RICHTING.deg.

VAARTUIG : WIJTVLIET
KASTNR. : 102.3.5-07
VISNR. : 102.3.3-10

POSITIE.X. : 26803
POSITIE.Y. : 384861

CYCLUSTIJD : 120
MIDD.TIJD : 120

DATUM : 22-03-1995
STARTTIJD : 07 u 34
EINDTIJD : 19 u 23

AFSTAND TOT BODEM: 100 CM

RIJKSWATERSTAAT
DIRECTIE ZEELAND
MEETDIENST

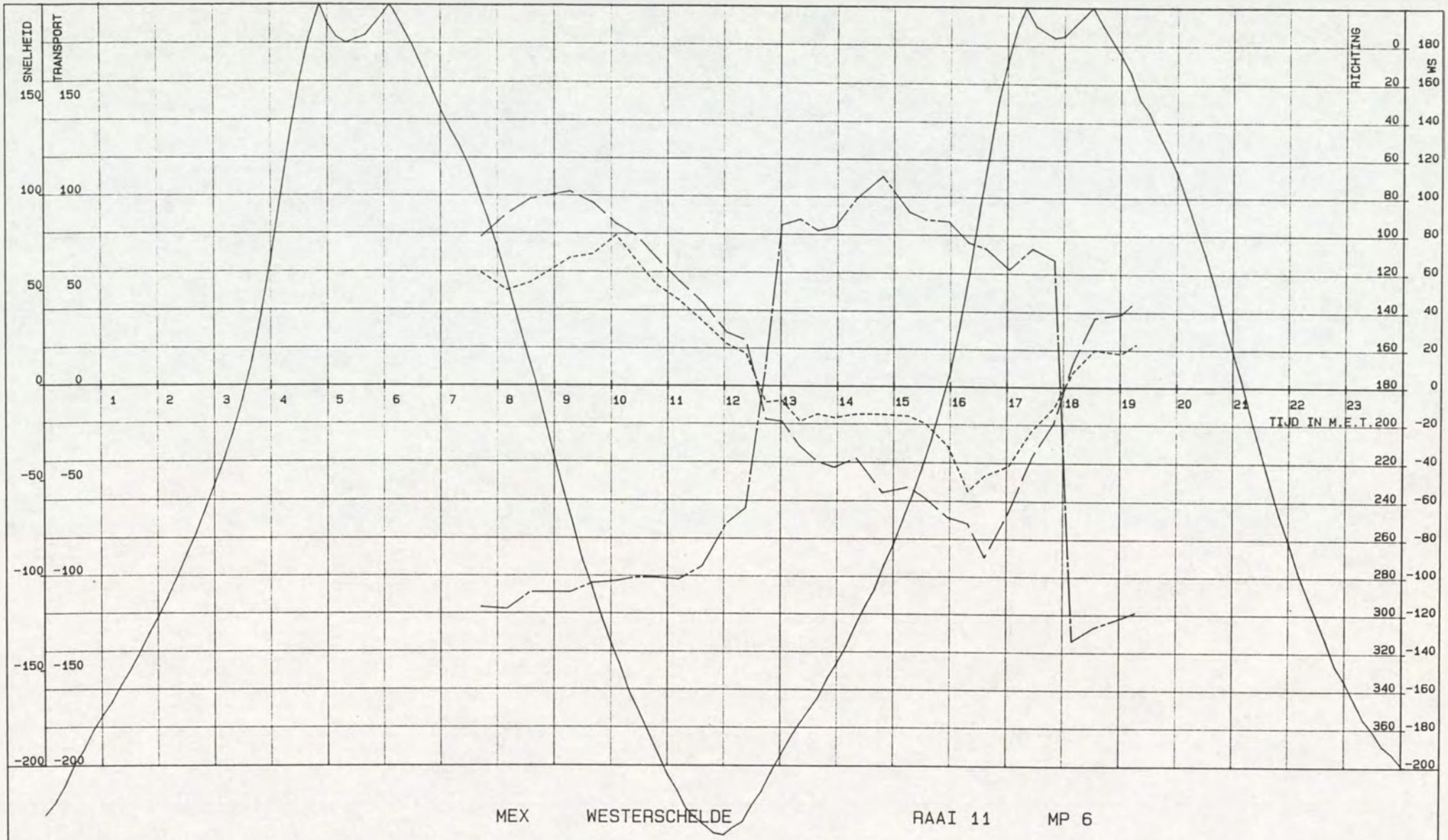

MEX WESTERSCHELDE RAAI 11 MP 6

GETIJLIJN VLIS .cm. . SNELHEID.cm/s. TRANSPORT .g/m2s. RICHTING.deg.

VAARTUIG : WIJTVLIET
KASTNR. : 102.3.5-07
VISNR. : 102.3.3-10

POSITIE.X. : 26803
POSITIE.Y. : 384861

CYCLUSTIJD : 120
MIDD.TIJD : 120

DATUM : 22-03-1995
STARTIJD : 07 u 34
EINDTIJD : 19 u 23

AFSTAND TOT BODEM: 300 CM

RIJKSWATERSTAAT
DIRECTIE ZEELAND
MEETDIENST

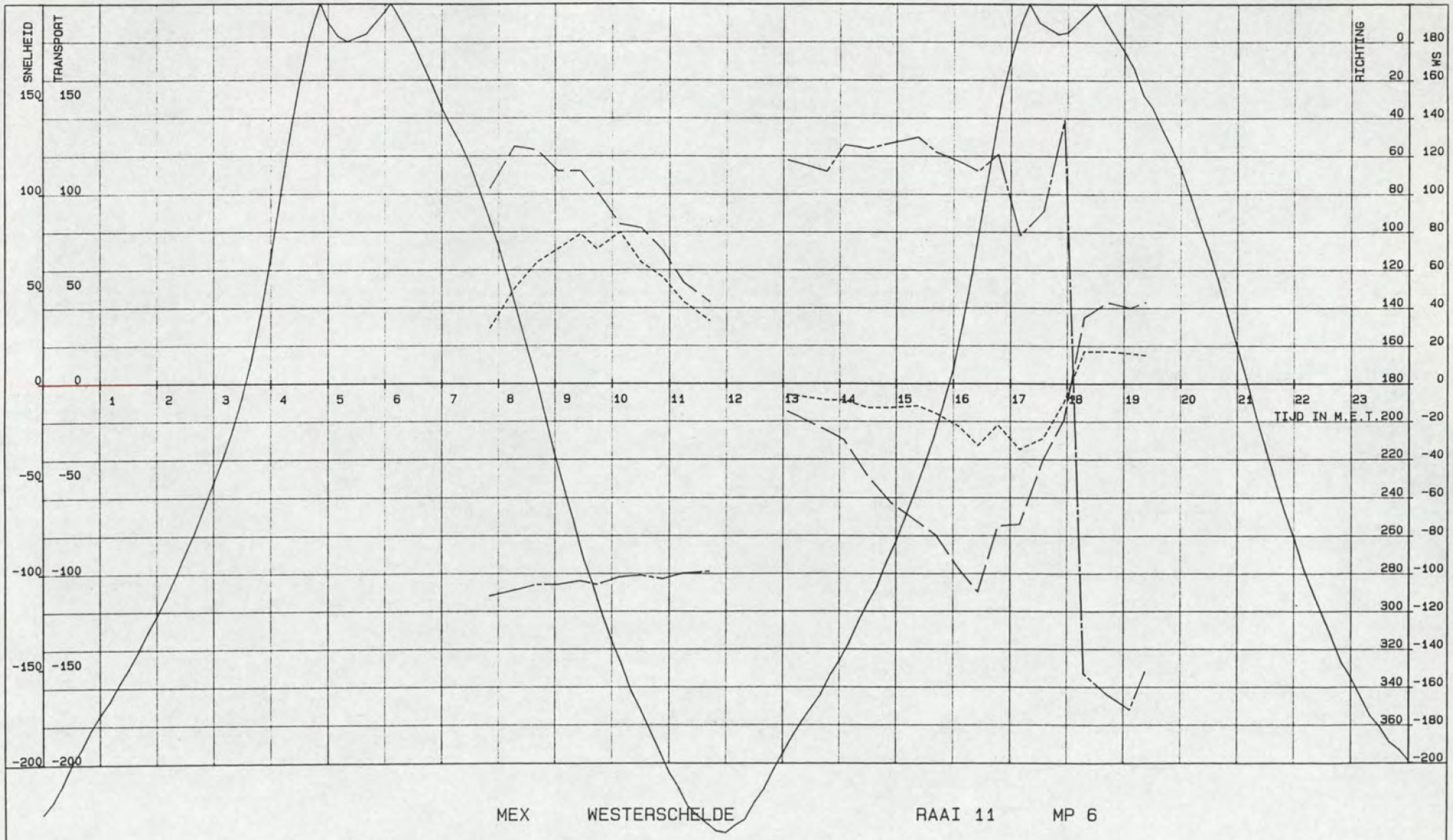

MEX WESTERSCHELDE RAAI 11 MP 6

GETIJLIJN VLIS .cm. . SNELHEID.cm/s. TRANSPORT .g/m2s. RICHTING.deg.

VAARTUIG : WIJTVLIET
KASTNR. : 102.3.5-07
VISNR. : 102.3.3-10

POSITIE.X. : 26803
POSITIE.Y. : 384861

CYCLUSTIJD : 120
MIDD.TIJD : 120

DATUM : 22-03-1995
STARTTIJD : 07 u 34
EINDTIJD : 19 u 23

AFSTAND TOT OPP. : 200 CM

RIJKSWATERSTAAT
DIRECTIE ZEELAND
MEETDIENST

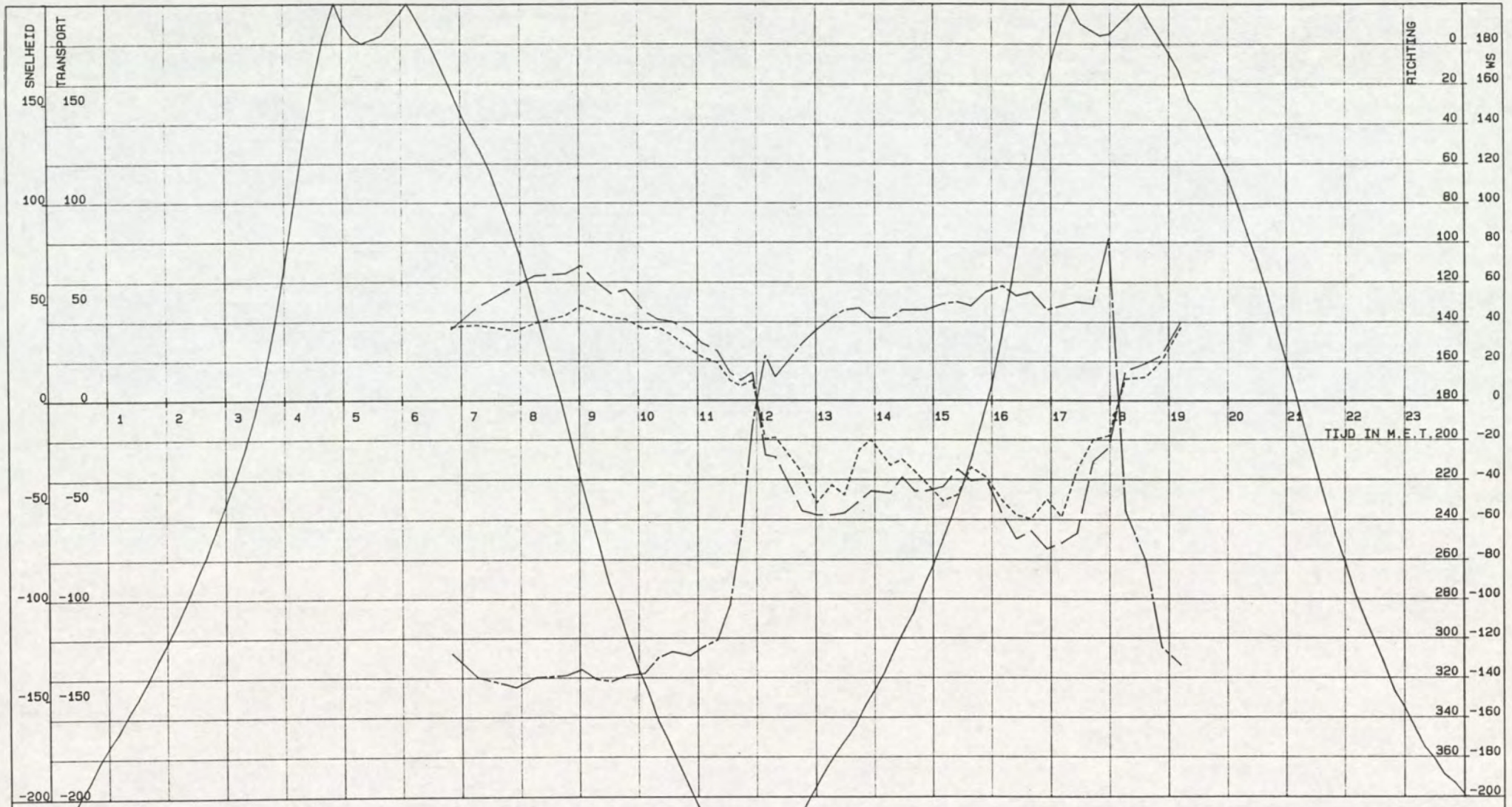

MEX WESTERSCHELDE RAAI 11 MP 7

GETIJLIJN VLIS .cm. . SNELHEID.cm/s. TRANSPORT .g/m2s. RICHTING.deg.

VAARTUIG : SIERIX
KASTNR. : 102.3.5-03
VISNR. : 102.3.3-01

POSITIE.X. : 26831
POSITIE.Y. : 385461

CYCLUSTIJD : 120
MIDD.TIJD : 120

DATUM : 22-03-1995
STARTTIJD : 06 u 50
EINDTIJD : 19 u 22

AFSTAND TOT BODEM: 50 CM

RIJKSWATERSTAAT
DIRECTIE ZEELAND
MEETDIENST

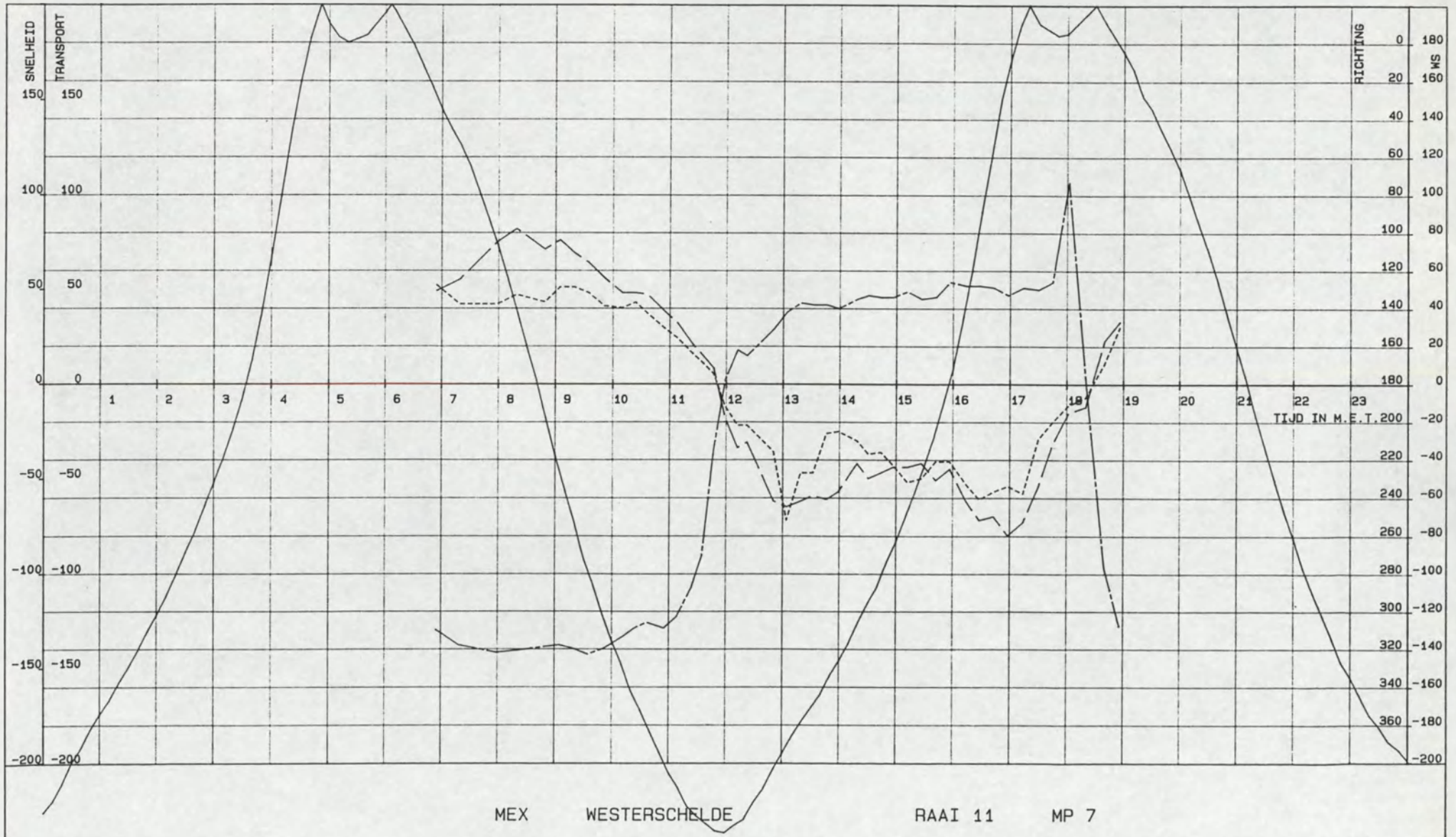

MEX WESTERSCHELDE RAAI 11 MP 7

_____ GETIJLIJN VLIS .cm. ____ ____ . SNELHEID.cm/s. ---------- TRANSPORT .g/m2s. _____.___ RICHTING.deg.

VAARTUIG : SIERIX
KASTNR. : 102.3.5-03
VISNR. : 102.3.3-01

POSITIE.X. : 26831
POSITIE.Y. : 385461

CYCLUSTIJD : 120
MIDD.TIJD : 120

DATUM : 22-03-1995
STARTTIJD : 06 u 50
EINDTIJD : 19 u 22

AFSTAND TOT BODEM: 100 CM

RIJKSWATERSTAAT
DIRECTIE ZEELAND
MEETDIENST

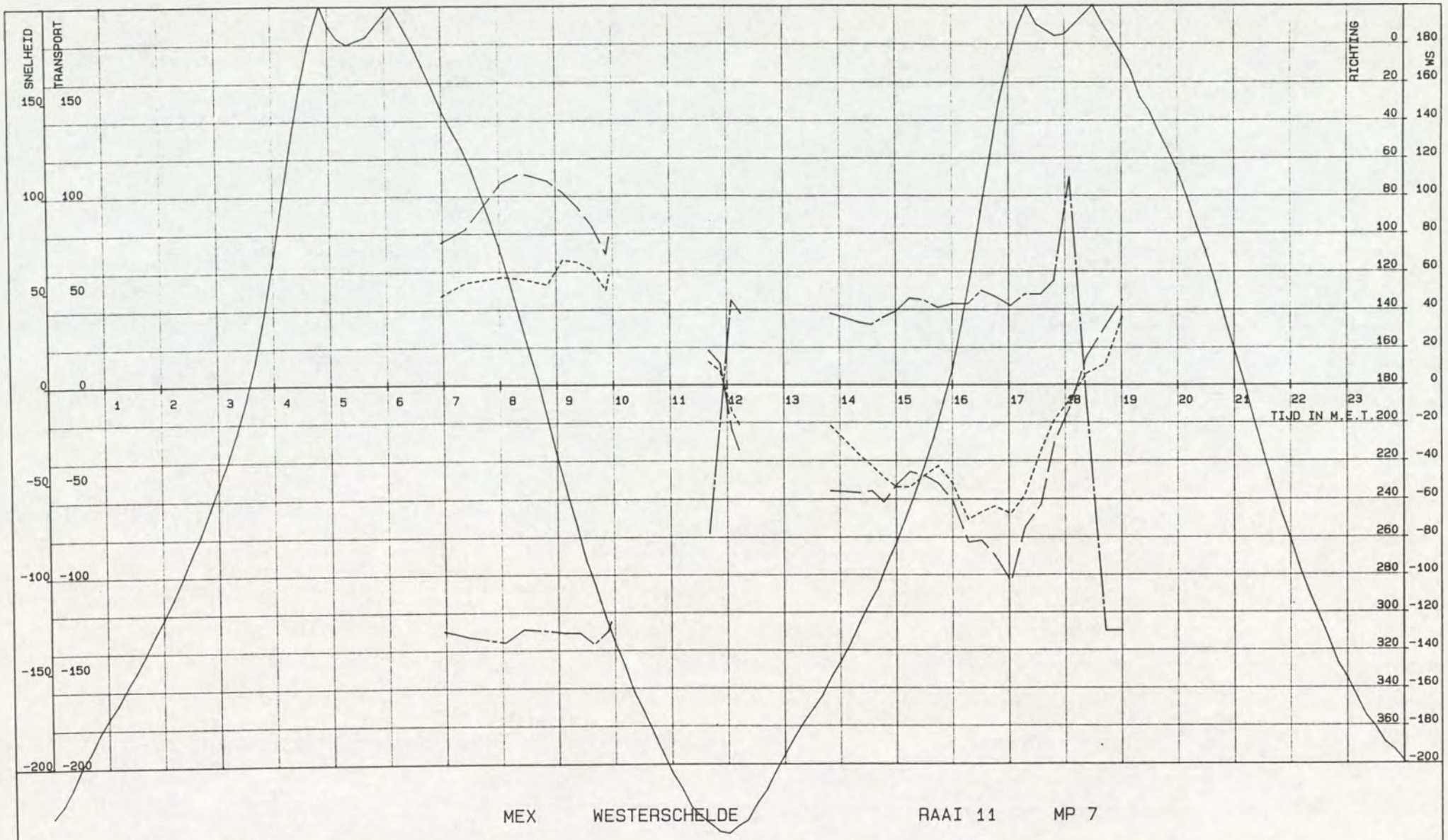

VAARTUIG : SIERIX
KASTNR. : 102.3.5-03
VISNR. : 102.3.3-01

POSITIE.X. : 26831
POSITIE.Y. : 385461

CYCLUSTIJD : 120
MIDD.TIJD : 120

DATUM : 22-03-1995
STARTTIJD : 06 u 50
EINDTIJD : 19 u 22

AFSTAND TOT BODEM: 300 CM

RIJKSWATERSTAAT
DIRECTIE ZEELAND
MEETDIENST

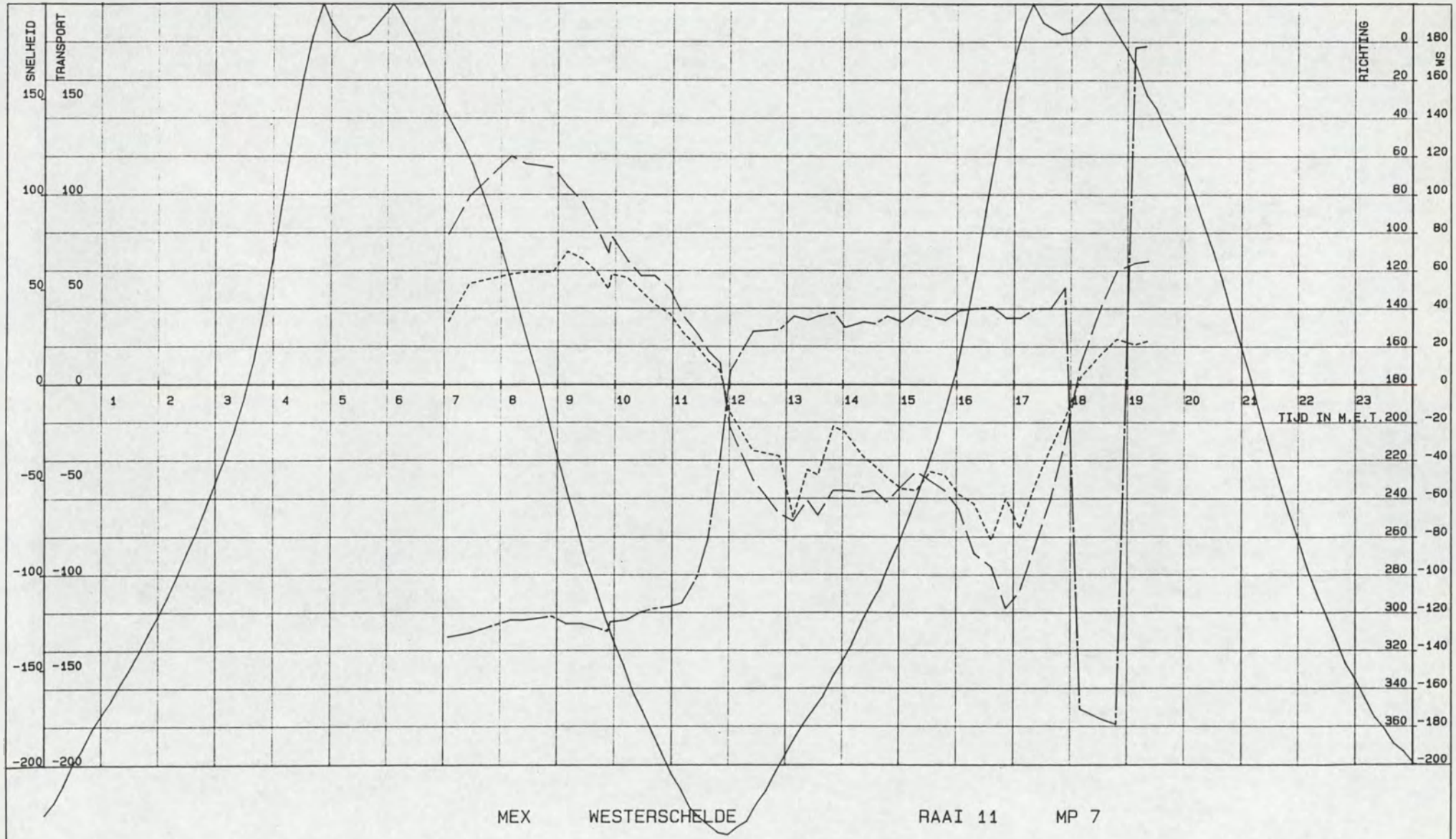

MEX WESTERSCHELDE RAAI 11 MP 7

GETIJLIJN VLIS .cm. . SNELHEID.cm/s. . TRANSPORT .g/m2s. RICHTING.deg.

VAARTUIG : SIERIX
KASTNR. : 102.3.5-03
VISNR. : 102.3.3-01

POSITIE.X. : 26831
POSITIE.Y. : 385461

CYCLUSTIJD : 120
MIDD.TIJD : 120

DATUM : 22-03-1995
STARTTIJD : 06 u 50
EINDTIJD : 19 u 22

AFSTAND TOT OPP. : 200 CM

RIJKSWATERSTAAT
DIRECTIE ZEELAND
MEETDIENST

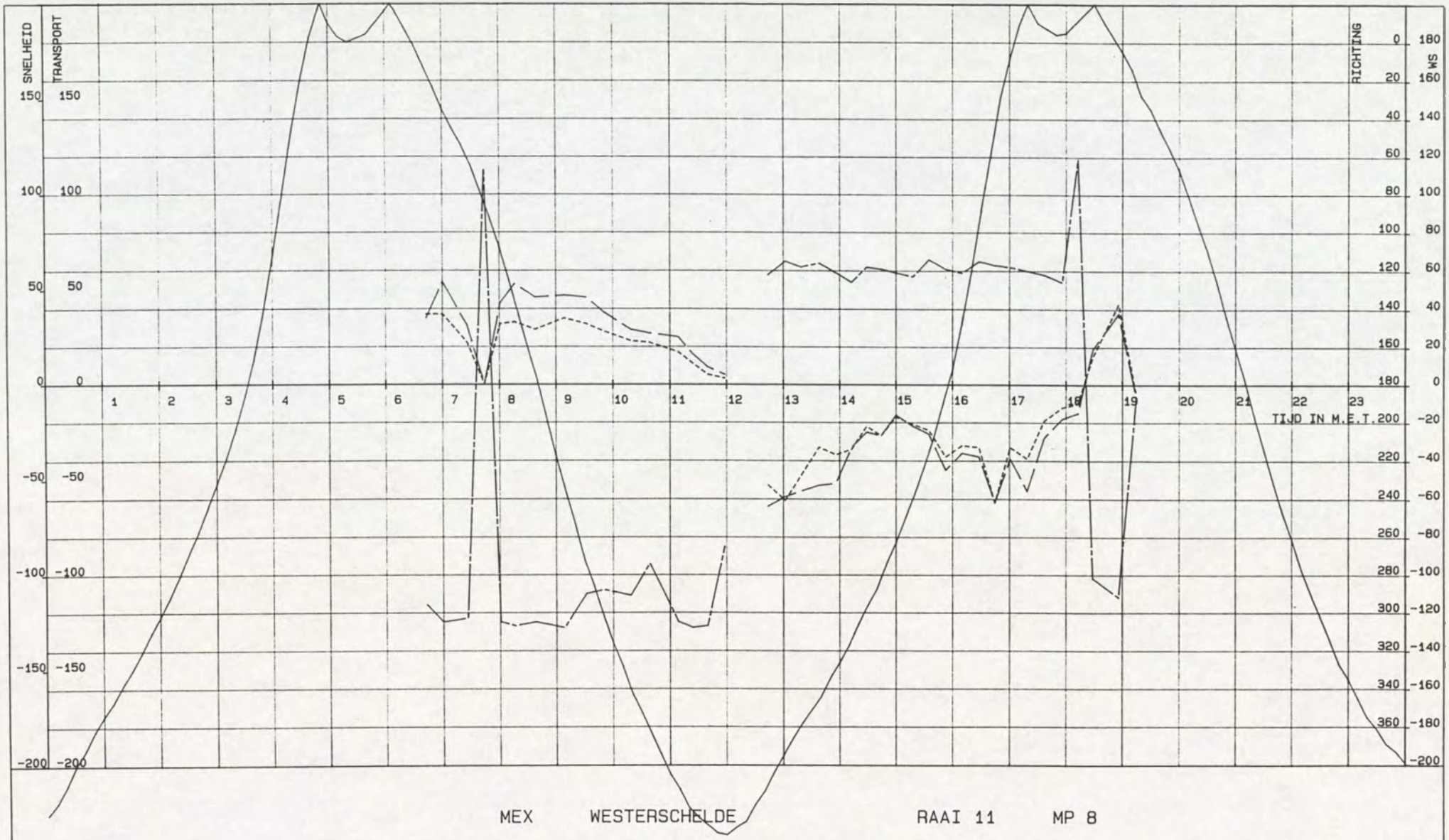

MEX WESTERSCHELDE RAAI 11 MP 8

GETIJLIJN VLIS .cm. . SNELHEID.cm/s. . TRANSPORT .g/m2s. RICHTING.deg.

VAARTUIG : LODYCKE
KASTNR. : 102.3.5-06
VISNR. : 102.3.3-07

POSITIE.X. : 26985
POSITIE.Y. : 385740

CYCLUSTIJD : 120
MIDD.TIJD : 120

DATUM : 22-03-1995
STARTTIJD : 06 u 43
EINDTIJD : 19 u 26

AFSTAND TOT BODEM: 50 CM

RIJKSWATERSTAAT
DIRECTIE ZEELAND
MEETDIENST

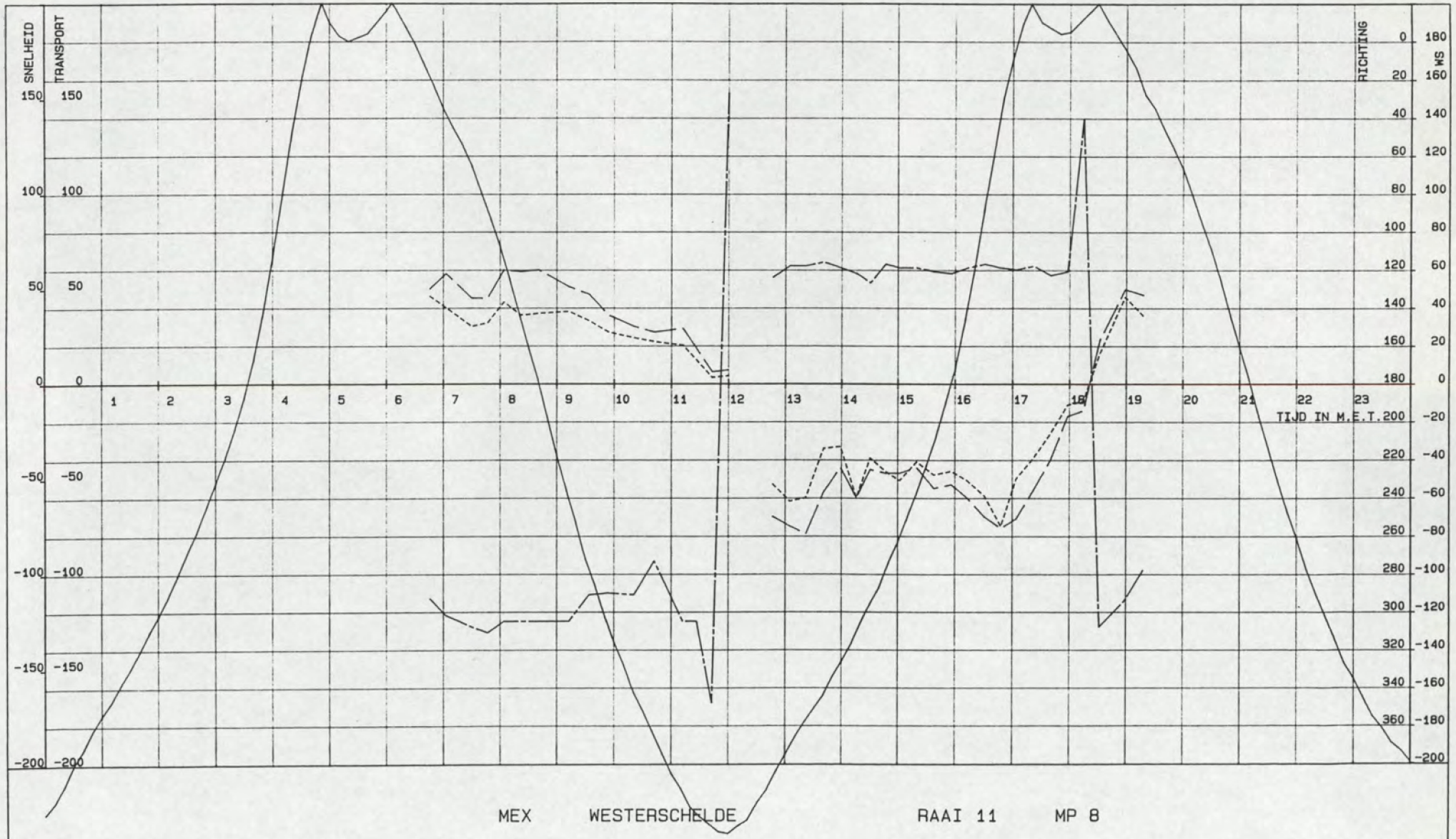

MEX WESTERSCHELDE RAAI 11 MP 8

_____ GETIJLIJN VLIS .cm. — — — . SNELHEID.cm/s. ---------- TRANSPORT .g/m2s. _____ . _____ RICHTING.deg.

VAARTUIG : LODYCKE
KASTNR. : 102.3.5-06
VISNR. : 102.3.3-07

POSITIE.X. : 26985
POSITIE.Y. : 385740

CYCLUSTIJD : 120
MIDD.TIJD : 120

DATUM : 22-03-1995
STARTTIJD : 06 u 43
EINDTIJD : 19 u 26

AFSTAND TOT BODEM: 100 CM

RIJKSWATERSTAAT
DIRECTIE ZEELAND
MEETDIENST



MEX WESTERSCHELDE RAAI 11 MP 8

_____ GETIJLIJN VLIS .cm. — — . SNELHEID.cm/s. ---------- TRANSPORT .g/m2s. _____._____ RICHTING.deg.

VAARTUIG : LODYCKE
KASTNR. : 102.3.5-06
VISNR. : 102.3.3-07

POSITIE.X. : 26985
POSITIE.Y. : 385740

CYCLUSTIJD : 120
MIDD.TIJD : 120

DATUM : 22-03-1995
STARTTIJD : 06 u 43
EINDTIJD : 19 u 26

AFSTAND TOT BODEM: 300 CM

RIJKSWATERSTAAT
DIRECTIE ZEELAND
MEETDIENST

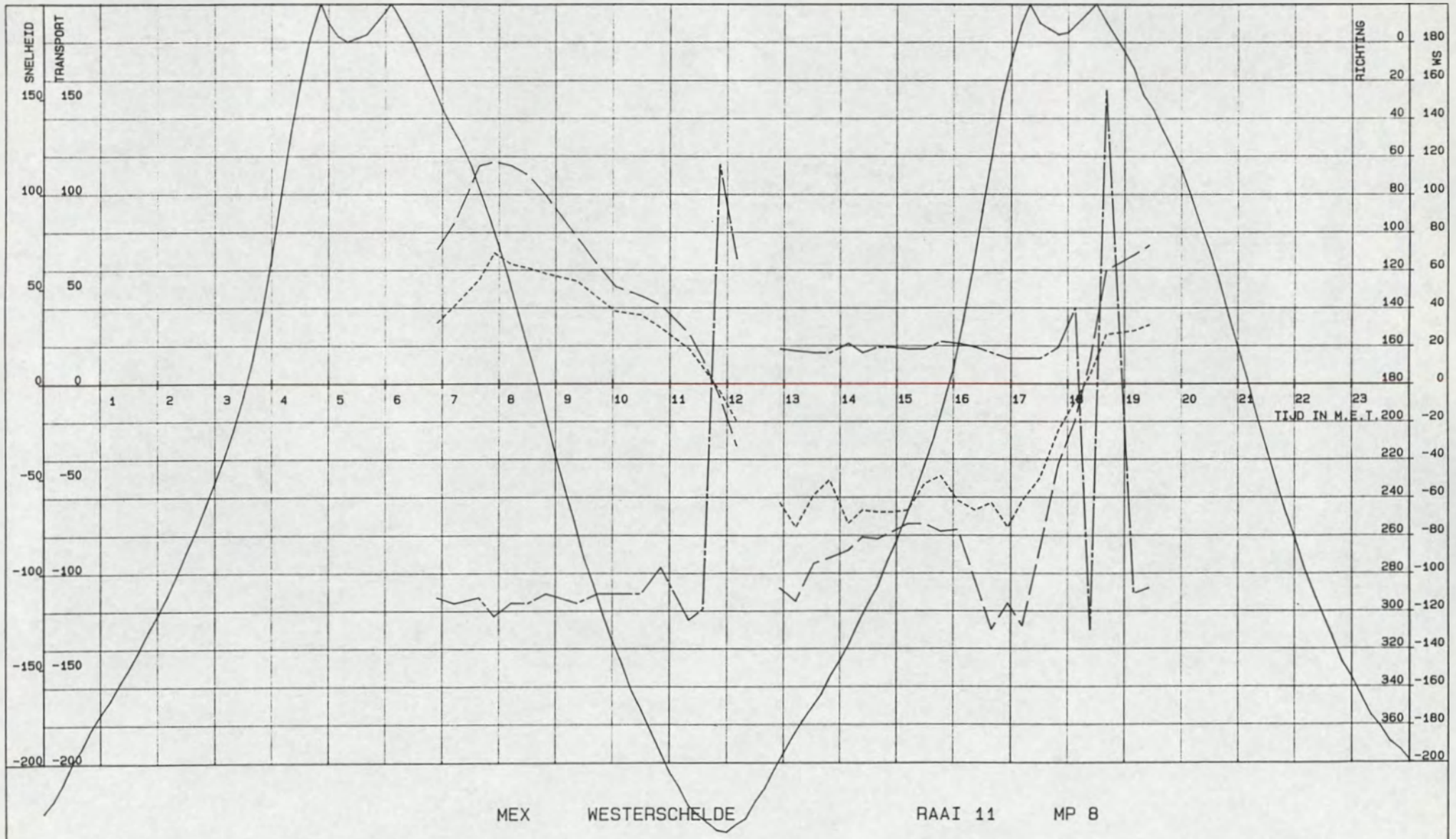

MEX WESTERSCHELDE RAAI 11 MP 8

GETIJLIJN VLIS .cm. . SNELHEID.cm/s. TRANSPORT .g/m2s. RICHTING.deg.

VAARTUIG : LODYCKE
KASTNR. : 102.3.5-06
VISNR. : 102.3.3-07

POSITIE.X. : 26985
POSITIE.Y. : 385740

CYCLUSTIJD : 120
MIDD.TIJD : 120

DATUM : 22-03-1995
STARTTIJD : 06 u 43
EINDTIJD : 19 u 26

AFSTAND TOT OPP. : 200 CM

RIJKSWATERSTAAT
DIRECTIE ZEELAND
MEETDIENST