Ministerie van Verkeer en Waterstaat
Directoraat-Generaal Rijkswaterstaat
Directie Zeeland

Nummer: K1000 9012

Bibliotheek, Koestr. 30, tel: 0118-686362,
postbus 5014, 4330 KA Middelburg

rstaat

rijkswaterstaat
directie zeeland

DI: 41217

MEETDIENST ZEELAND

K1000 90112

ministerie van verkeer en waterstaat

rijkswaterstaat

directie zeeland
meetdienst zeeland

DI: 41217

notitie

nummer: ZLMD-90.N.112

onderwerp: Meetresultaten
OSM- en DNC-metingen t.b.v.
Oost/West-project Westerschelde

datum: 24 augustus t/m 19 september 1990

kode: 02.32.M.90.-06

datum: februari 1991

auteur: Verwerking Hydrografie

bijlagen: 24

Postbus 5116
4380 KC Vlissingen
pr. Hendrikweg 3
4382 NR Vlissingen
tel. (01184) 22000
fax (01184) 72772

Gedurende de periode 24 augustus t/m 19 september 1990 is met 15 OSM's en 2 DNC-stroommeters de stroomsnelheid en -richting gemeten in het oostelijk deel van de Westerschelde.
Deze meting is een onderdeel uit het geheel van metingen ten behoeve van het zogenaamde Oost/West-project welke tot doel heeft het vastleggen van de huidige morfologische, hydraulische en ecologische situatie.
Voor een situatie van de meetpunten zie bijlage 1.
Uit het overzicht metingen van bijlage 2 blijkt dat de OSM op meetpunt 13 niet heeft gewerkt, die op meetpunt 2 ongeveer 11 dagen en die op meetpunt 9 slechts 1 dag.
De stroomrichtingen op meetpunt 16 zijn theoretisch, omdat het betreffende instrument geen richtingen had gemeten.
Alle OSM's hebben gemeten op een diepte van ongeveer 40% van de bodemdiepte boven de bodem.
De twee DNC-meters op 0,50 m boven de bodem. De posities van de meetinstrumenten staan vermeld in de bijlage 3.
In de bijlage 4 zijn de windgegevens van Hansweert (HAWI) gepresenteerd samen met het vertikale getij BAAL.
De gemeten stroomsnelheden en -richtingen zijn tegen de tijd uitgezet in 9-dagen-plots in de bijlage 5 t/m 20, waarin het vertikale getij van Baalhoek (BAAL) is opgenomen. In deze bijlage staan tevens vermeld:

a. De gemiddelde stroomsnelheid en -richting van de gehele meetperiode uitgezet op maanuren, welke bepaald zijn t.o.v. de hoogwatertijdstippen van Baalhoek;
b. De maximale eb- en vloedsnelheden uitgezet tegen het getijverschil van Baalhoek met berekende regressiefactoren.
c. Regressiefactoren per half-maanuur.

Vanwege de onvolledige registratie kunnen deze 3 laatstgenoemde presentaties van OSM-121, DNC 16e en DNC 17 niet worden gemaakt.

Bij alle meetpunten is met de Elmar-stroommeter minstens één controlemeting uitgevoerd, waarvan de resultaten staan vermeld in de bijlage 21.
UiIt de regressielijen (factoren) van de bijlagen 5 t/m 20 werd per half-maanuur de stroomsnelheid bepaald bij gemiddeld doodtij (Baalhoek = 381 cm) en samen met de gemiddelde stroomrichting uitgezet in stroombeeldkaartjes in de bijlage 22.
De bijlage 23 geeft het stroombeeld bij gemiddelde getijomstandigheden (Baalhoek = 462 cm).
De bijlage 24 tenslotte toont het stroombeeld bij gemiddeld springtij (Baalhoek = 518 cm).

Alle gegevens betreffende deze meting zijn opgenomen in het databestand van het HP-1000-systeem en zijn te vinden onder de volgende lokatienamen/-nummers.

M.P.	LOKATIENAAM	LOKATIENUMMER	SOORT/FASE
1	O119	-2119	SGO2
2	O109	-2109	SGO2
3	O113	-2113	SGO2
4	O116	-2116	SGO2
5	O120	-2120	SGO2
6	O105	-2105	SGO2
7	O115	-2115	SGO2
8	O123	-2123	SGO2
9	O121	-2121	SGO2
10	O118	-2118	SGO2
11	O108	-2108	SGO2
12	O114	-2114	SGO2
14	O106	-2106	SGO2
15	O117	-2117	SGO2
16	Z16	- 525	SGO2
17	Z17	- 526	SGO2
BAAL	BAAL	116	WTO2/HWO2
HAWI	HAWI	816	WIO2

LIJST VAN BIJLAGEN

1. Situatie meetpunten
2. Overzicht metingen
3. Posities meetpunten
4. Wind- en getijgegevens
5. Resultaten OSM 119 meetpunt 1
6. Resultaten OSM 109 meetpunt 2
7. Resultaten OSM 113 meetpunt 3
8. Resultaten OSM 116 meetpunt 4
9. Resultaten OSM 120 meetpunt 5
10. Resultaten OSM 105 meetpunt 6
11. Resultaten OSM 115 meetpunt 7
12. Resultaten OSM 123 meetpunt 8
13. Resultaten OSM 121 meetpunt 9
14. Resultaten OSM 118 meetpunt 10
15. Resultaten OSM 108 meetpunt 11
16. Resultaten OSM 114 meetpunt 12
17. Resultaten OSM 106 meetpunt 14
18. Resultaten OSM 117 meetpunt 15
19. Resultaten DNC 16 meetpunt 16
20. Resultaten DNC 17 meetpunt 17
21. Controle metingen
22. Stroombeeld bij gem. doodtij
23. Stroombeeld bij gem. getij
24. Stroombeeld bij gem. springtij

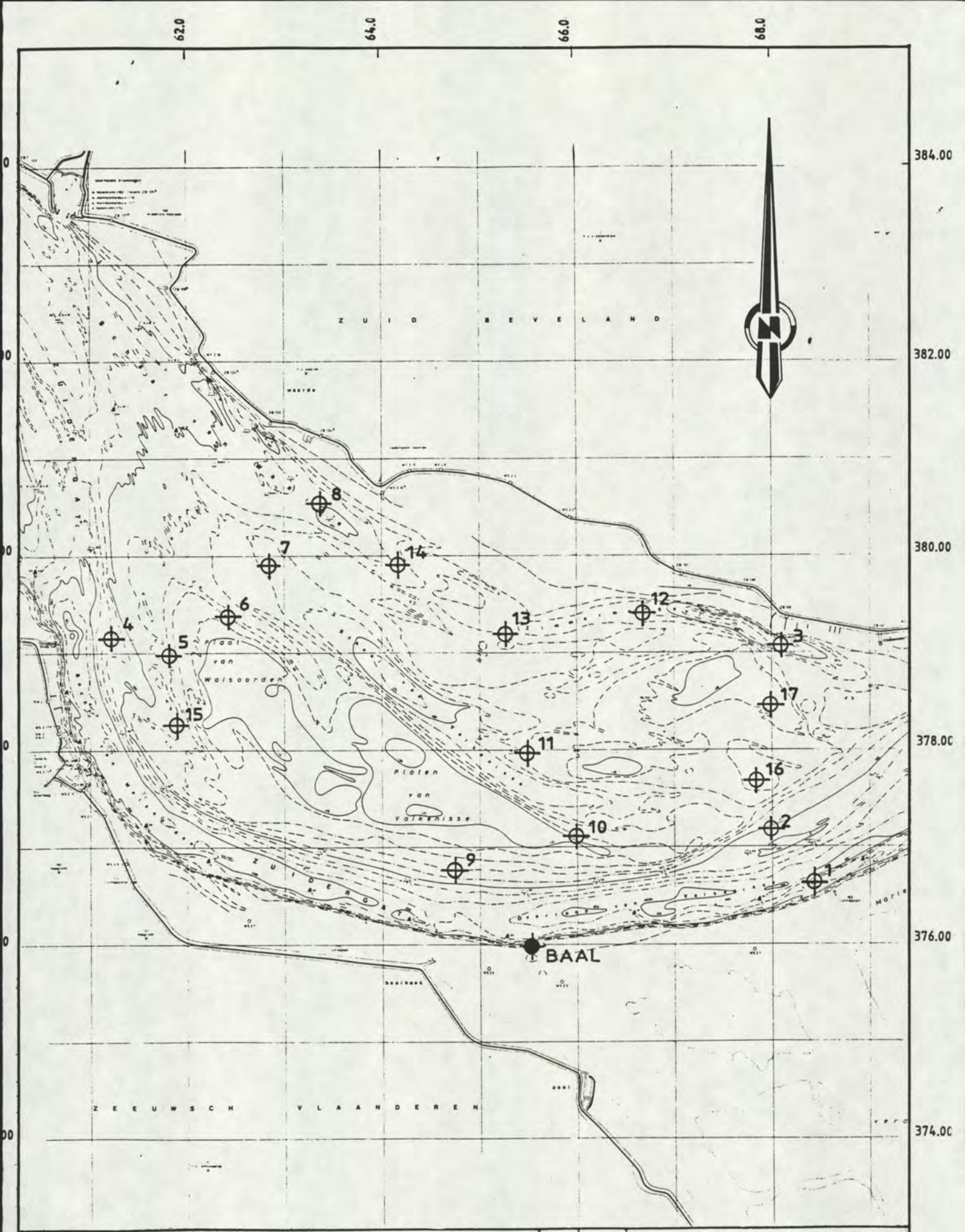

rijkswaterstaat **directie zeeland – meetdienst**	get.		bijl. 1
	gec.		code 02.32 M 90.06
Overzicht meetpunten OSM/ DNC meting oost-west project Westerschelde 24 augustus t/m 19 september 1990	gez.		schaal 1:50.000
	akk.		nr.

MEETRAAI:

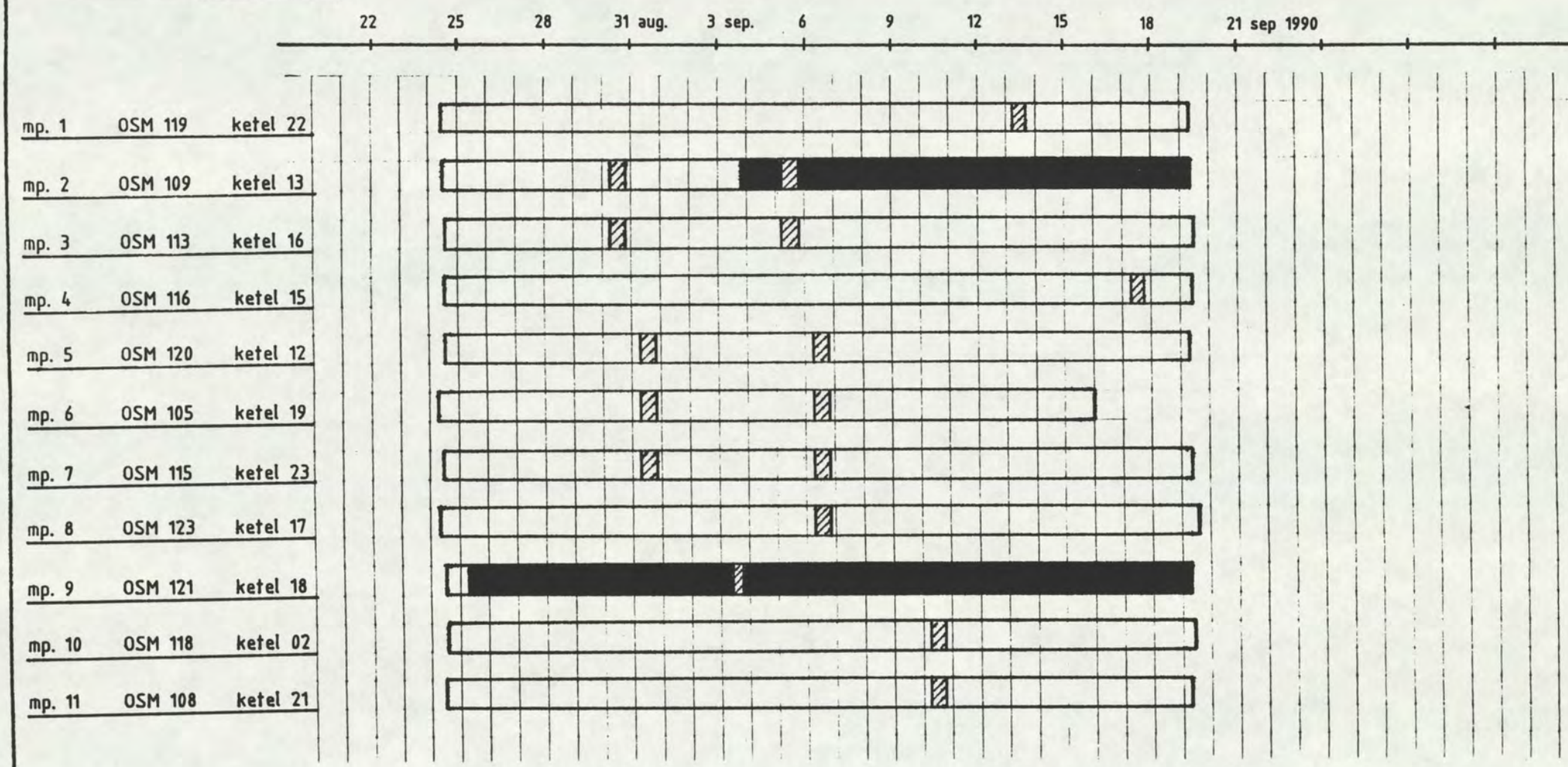

storingen

controlemeting

rijkswaterstaat **directie zeeland – meetdienst**	get.		bijl. 2
	gec.		code 02.32 M 90.06
OVERZICHT METINGEN d.d: 24 augustus t/m 19 september 1990 OSM's oost-west project Westerschelde	gez.		schaal
	akk.		nr.

MEETRAAI:



storingen

controlemeting

rijkswaterstaat **directie zeeland – meetdienst**	get.		bijl. 2a
	gec.		code 02.32 M 90.06
OVERZICHT METINGEN d.d: 24 augustus t/m 19 september 1990 OSM's oost-west project Westerschelde	gez.		schaal
	akk.		nr.

METING: OSM's oost-west project Westerschelde d.d: 24 augustus t/m 19 september 1990

MEETRAAI: _____ NULPUNT: X= Y=
ARGUMENT:

MEETRAAI: _____ NULPUNT: X= Y=
ARGUMENT:

M.P. nr.	OSM nummer	Gemiddelde positie X	Y	meetdiepte + bodem	opmerkingen
1	OSM 119	68.422	376.624	6.00 m	
2	OSM 109	68.001	377.178	3.80 m	
3	OSM 113	68.096	379.066	4.40 m	
4	OSM 116	61.234	379.148	5.60 m	
5	OSM 120	61.819	378.986	2.80 m	
6	OSM 105	62.432	379.343	2.00 m	
7	OSM 115	62.844	379.901	2.40 m	
8	OSM 123	63.370	380.543	2.80 m	
9	OSM 121	64.750	376.747	2.80 m	niet gewerkt
10	OSM 118	65.997	377.088	2.80 m	
11	OSM 108	65.484	377.986	3.20 m	
12	OSM 114	66.684	379.403	2.40 m	
13	OSM 102	65.253	379.170	2.00 m	niet gewerkt
14	OSM 106	64.182	379.898	2.40 m	
15	OSM 117	61.911	378.251	3.60 m	
16	DNC 16	67.860	377.680	0.50 m	
17	DNC 17	67.990	378.450	0.50 m	

rijkswaterstaat
directie zeeland – meetdienst

Posities meetpunten

get.		bijl. 3
gec.		code 02.32 M 90.06
gez.		schaal
akk.		nr.

Bijlage 4 : Wind- en getijgegevens

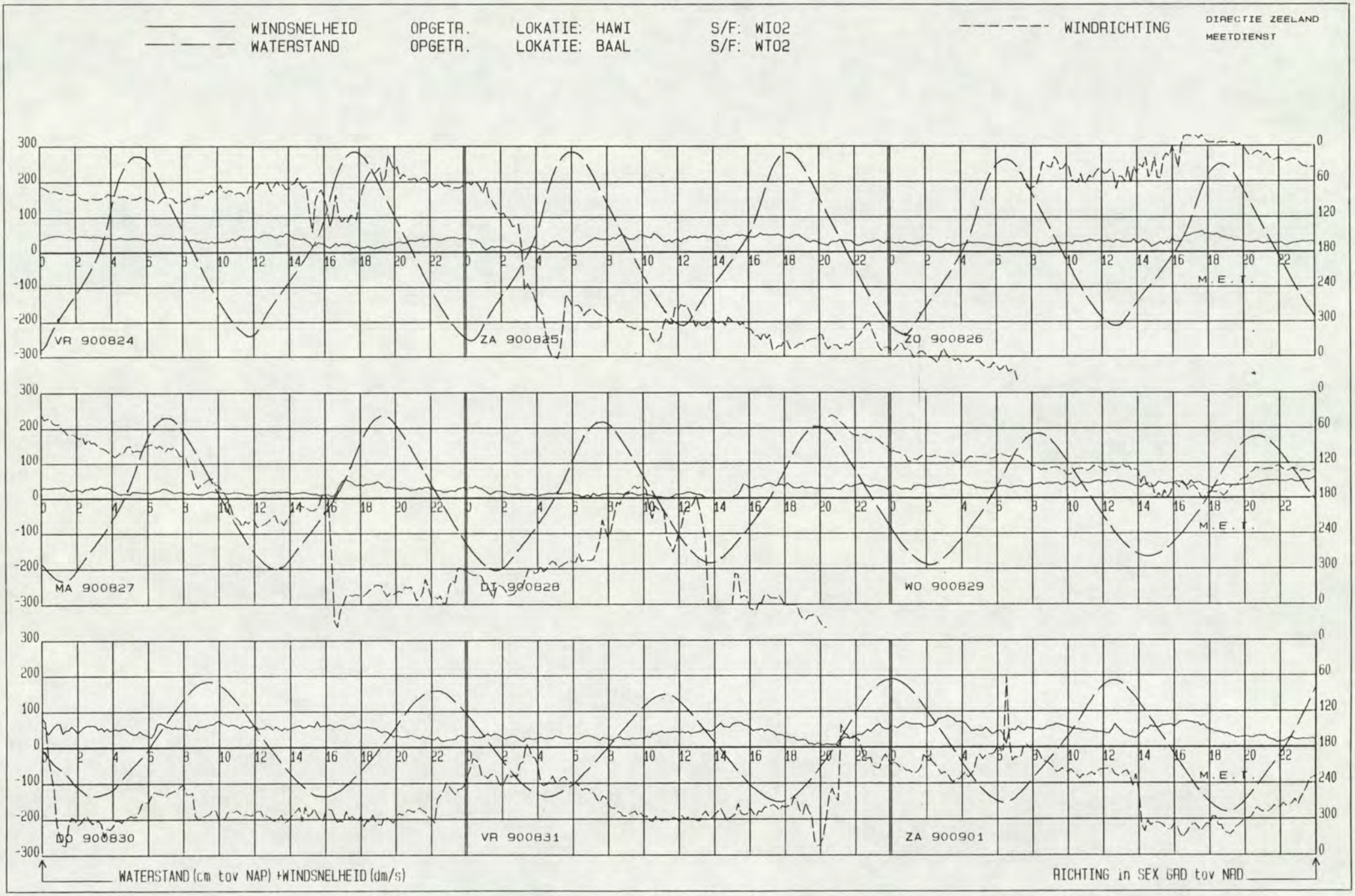
WINDSNELHEID OPGETR. LOKATIE: HAWI S/F: WI02
WATERSTAND OPGETR. LOKATIE: BAAL S/F: WT02
WINDRICHTING
DIRECTIE ZEELAND
MEETDIENST
VR 900824
ZA 900825
ZO 900826
MA 900827
DI 900828
WO 900829
DO 900830
VR 900831
ZA 900901
M.E.T.
WATERSTAND (cm tov NAP) +WINDSNELHEID (dm/s)
RICHTING in SEX GRD tov NAD

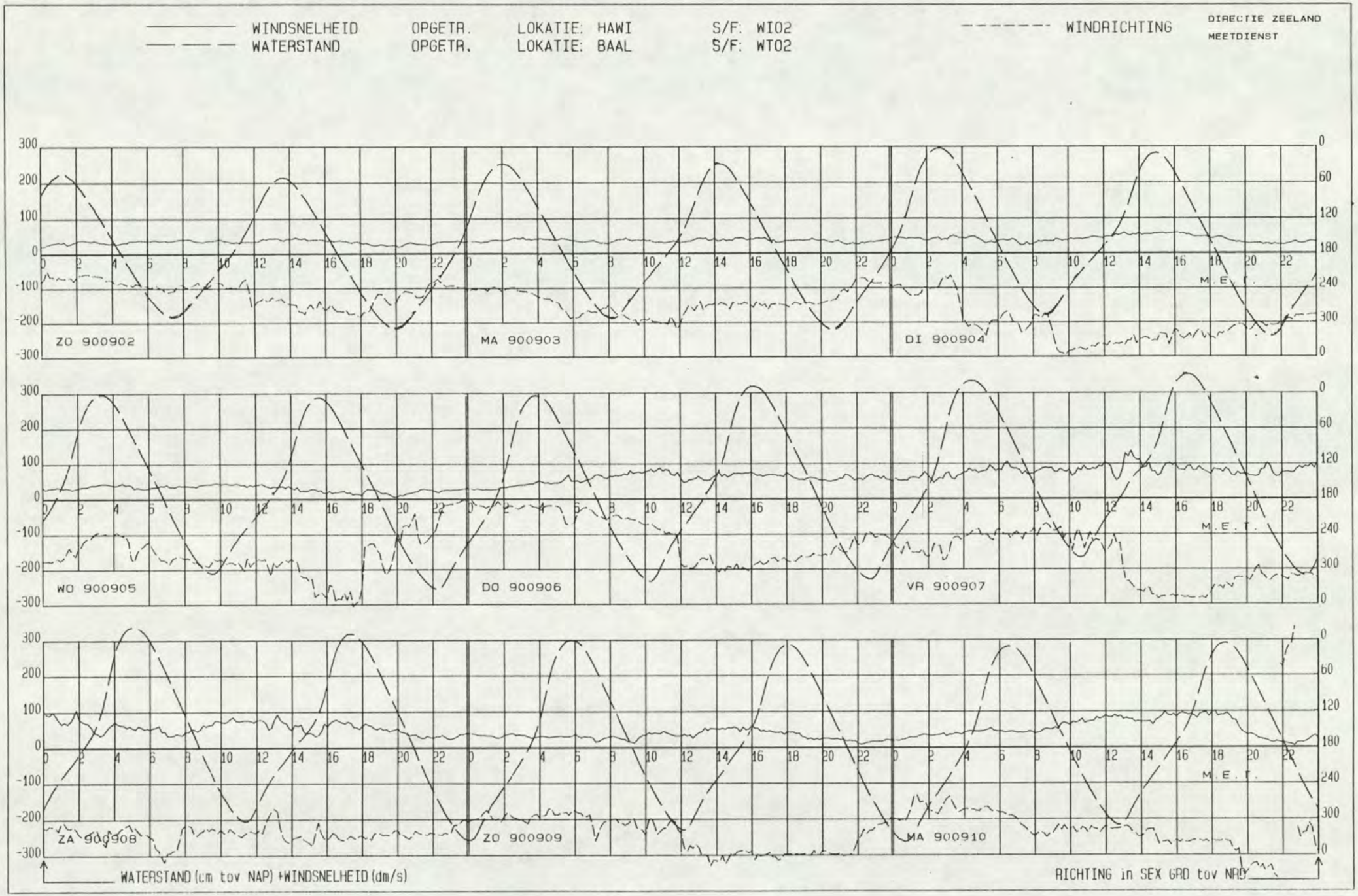
WINDSNELHEID OPGETR. LOKATIE: HAWI S/F: WI02
WATERSTAND OPGETR. LOKATIE: BAAL S/F: WT02
WINDRICHTING
DIRECTIE ZEELAND
MEETDIENST
ZO 900902
MA 900903
DI 900904
WO 900905
DO 900906
VR 900907
ZA 900908
ZO 900909
MA 900910
M.E.T.
WATERSTAND (cm tov NAP) +WINDSNELHEID (dm/s)
RICHTING in SEX GRD tov NAP

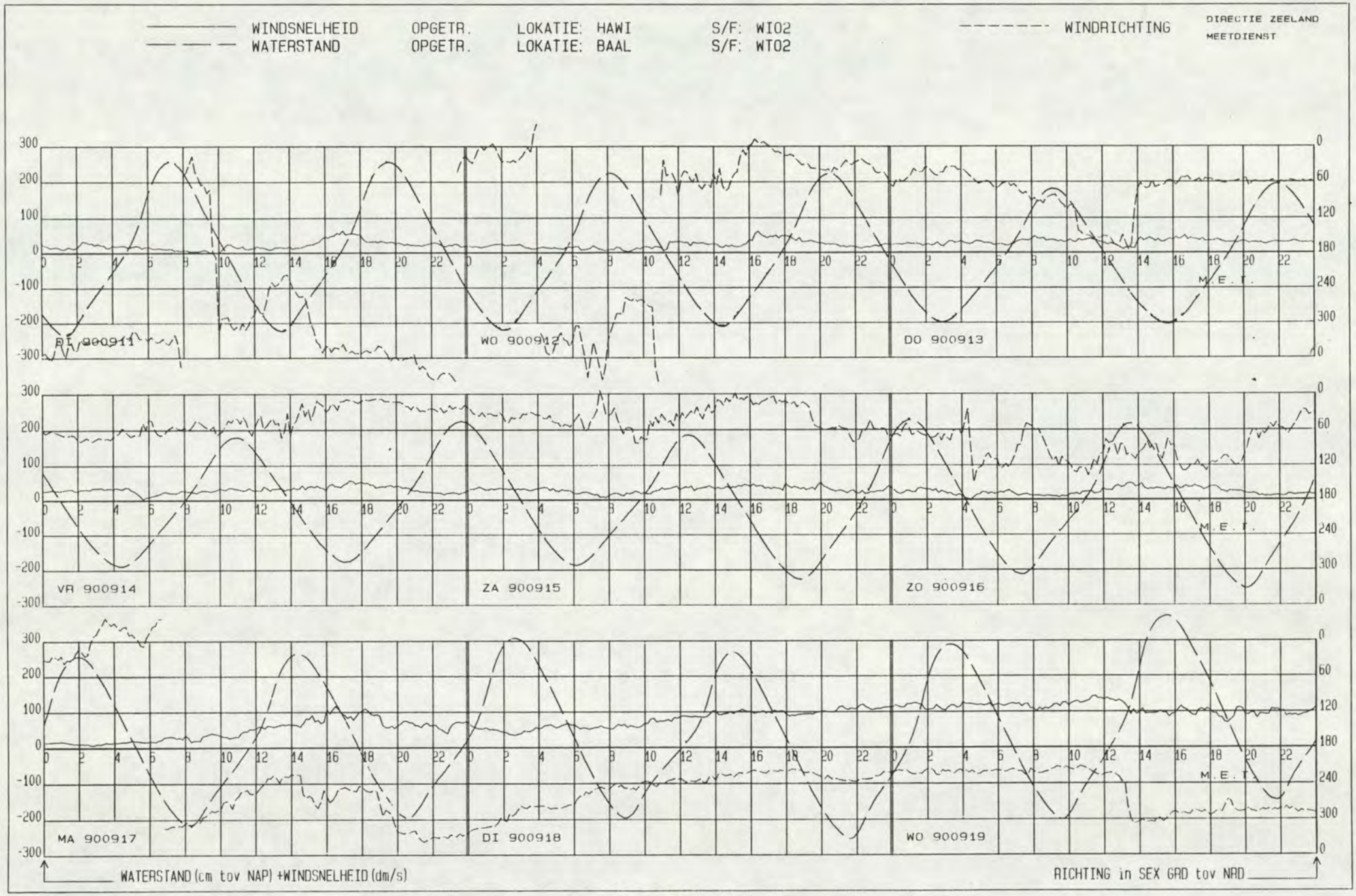
WINDSNELHEID OPGETR. LOKATIE: HAWI S/F: WI02
WATERSTAND OPGETR. LOKATIE: BAAL S/F: WT02
WINDRICHTING
DIRECTIE ZEELAND
MEETDIENST
BI 900911
WO 900912
DO 900913
VR 900914
ZA 900915
ZO 900916
MA 900917
DI 900918
WO 900919
M.E.T.
WATERSTAND (cm tov NAP) +WINDSNELHEID (dm/s)
RICHTING in SEX GRD tov NAD

Bijlage 5 : Resultaten OSM 119 meetpunt 1

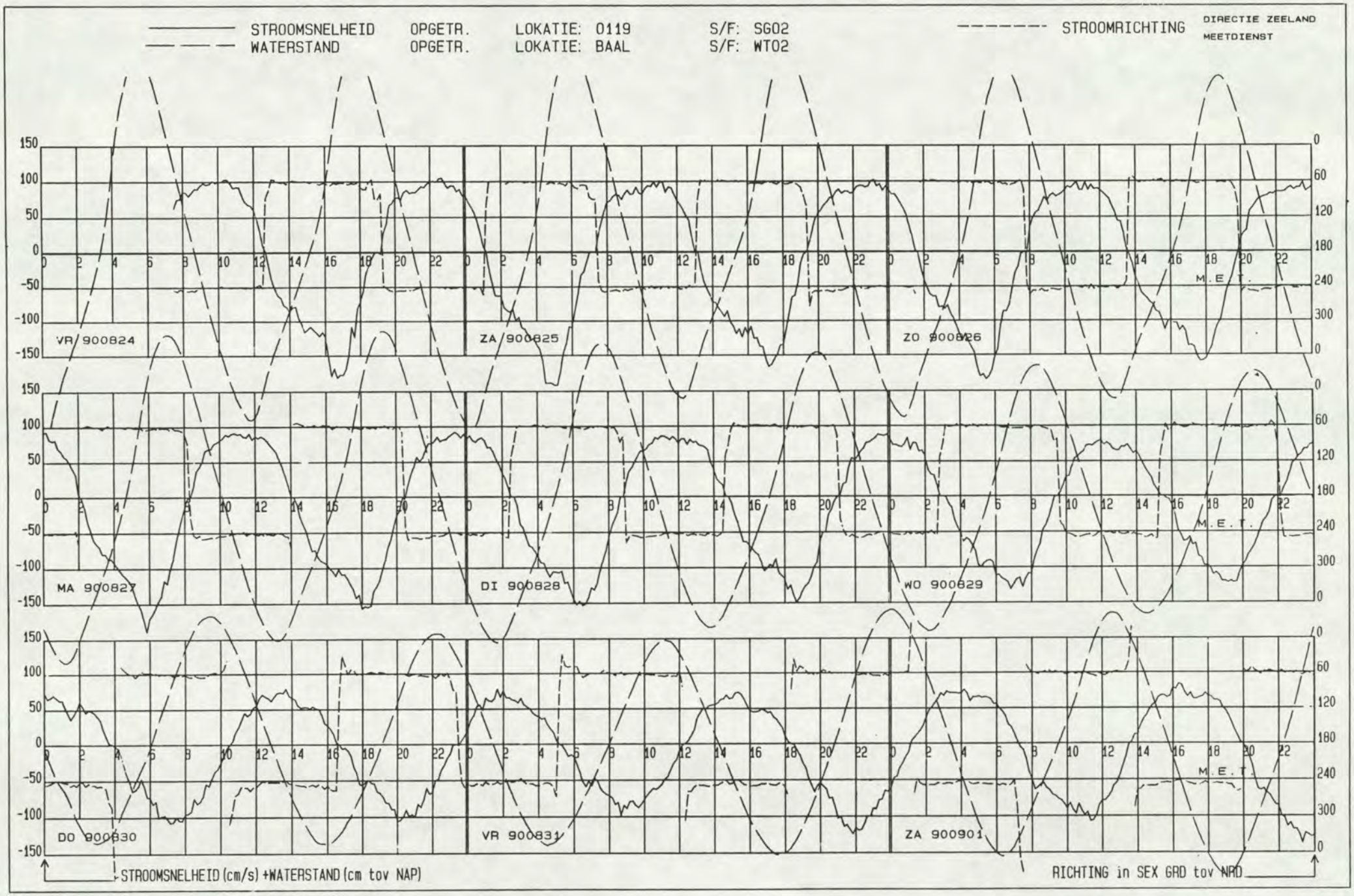
STROOMSNELHEID OPGETR. LOKATIE: 0119 S/F: SG02
WATERSTAND OPGETR. LOKATIE: BAAL S/F: WT02
STROOMRICHTING
DIRECTIE ZEELAND
MEETDIENST
VR 900824
ZA 900825
ZO 900826
MA 900827
DI 900828
WO 900829
DO 900830
VR 900831
ZA 900901
M.E.T.
STROOMSNELHEID (cm/s) +WATERSTAND (cm tov NAP)
RICHTING in SEX GRD tov NRD

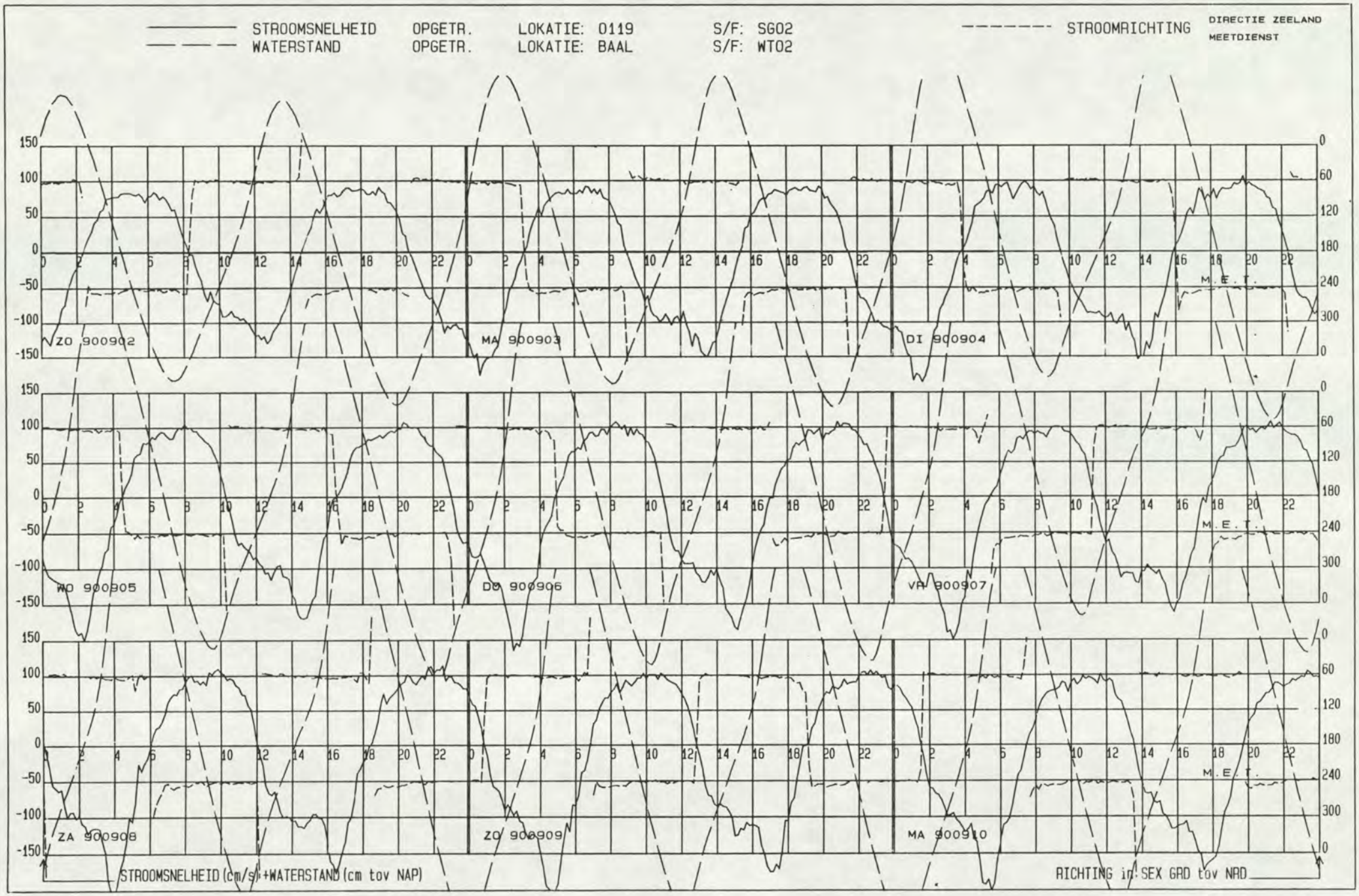
STROOMSNELHEID OPGETR. LOKATIE: 0119 S/F: SG02
WATERSTAND OPGETR. LOKATIE: BAAL S/F: WT02
STROOMRICHTING
DIRECTIE ZEELAND
MEETDIENST
ZO 900902
MA 900903
DI 900904
WO 900905
DO 900906
VR 900907
ZA 900908
ZO 900909
MA 900910
M.E.T.
STROOMSNELHEID (cm/s) +WATERSTAND (cm tov NAP)
RICHTING in SEX GRD tov NAD

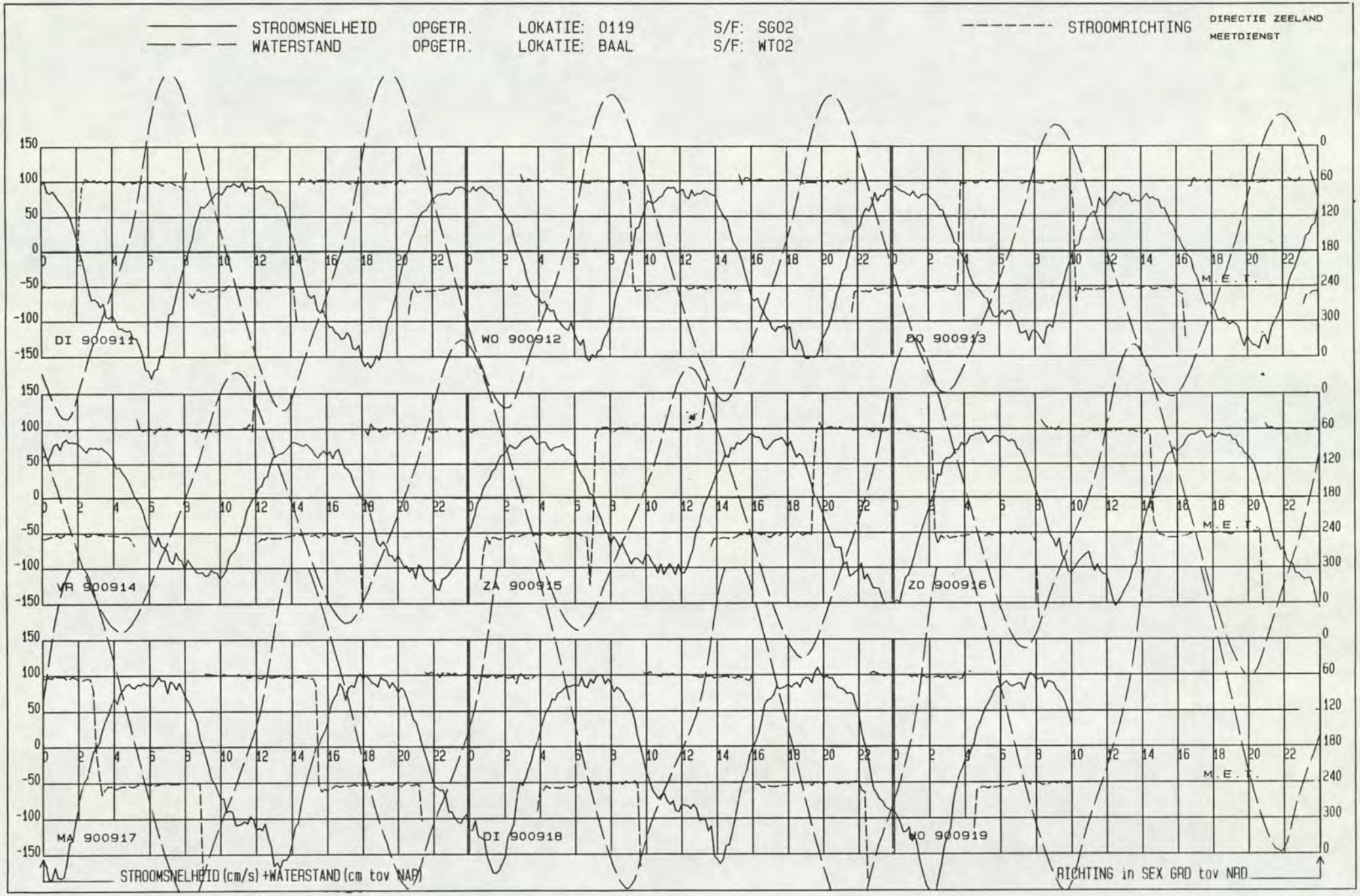
STROOMSNELHEID OPGETR. LOKATIE: 0119 S/F: SG02
WATERSTAND OPGETR. LOKATIE: BAAL S/F: WT02
STROOMRICHTING
DIRECTIE ZEELAND
MEETDIENST
DI 900911
WO 900912
DO 900913
VR 900914
ZA 900915
ZO 900916
MA 900917
DI 900918
WO 900919
M.E.T.
STROOMSNELHEID (cm/s) +WATERSTAND (cm tov NAP)
RICHTING in SEX GRD tov NRD

LOKATIE: -2119 MEETPUNT: 1 X= 68422.00 Y= 376624.00

PROJECT OOST-WEST PERIODE: 900824 T/M 900919 SOORT/FASE: SG02 GETIJSTATION : 116

R.W.S DIRECTIE ZEELAND
AFDELING AXM
MEETDIENST

——— GEMIDDELDE RICHTING + EN - ST. AFW.
——— GEMIDDELDE SNELHEID + EN - ST. AFW.

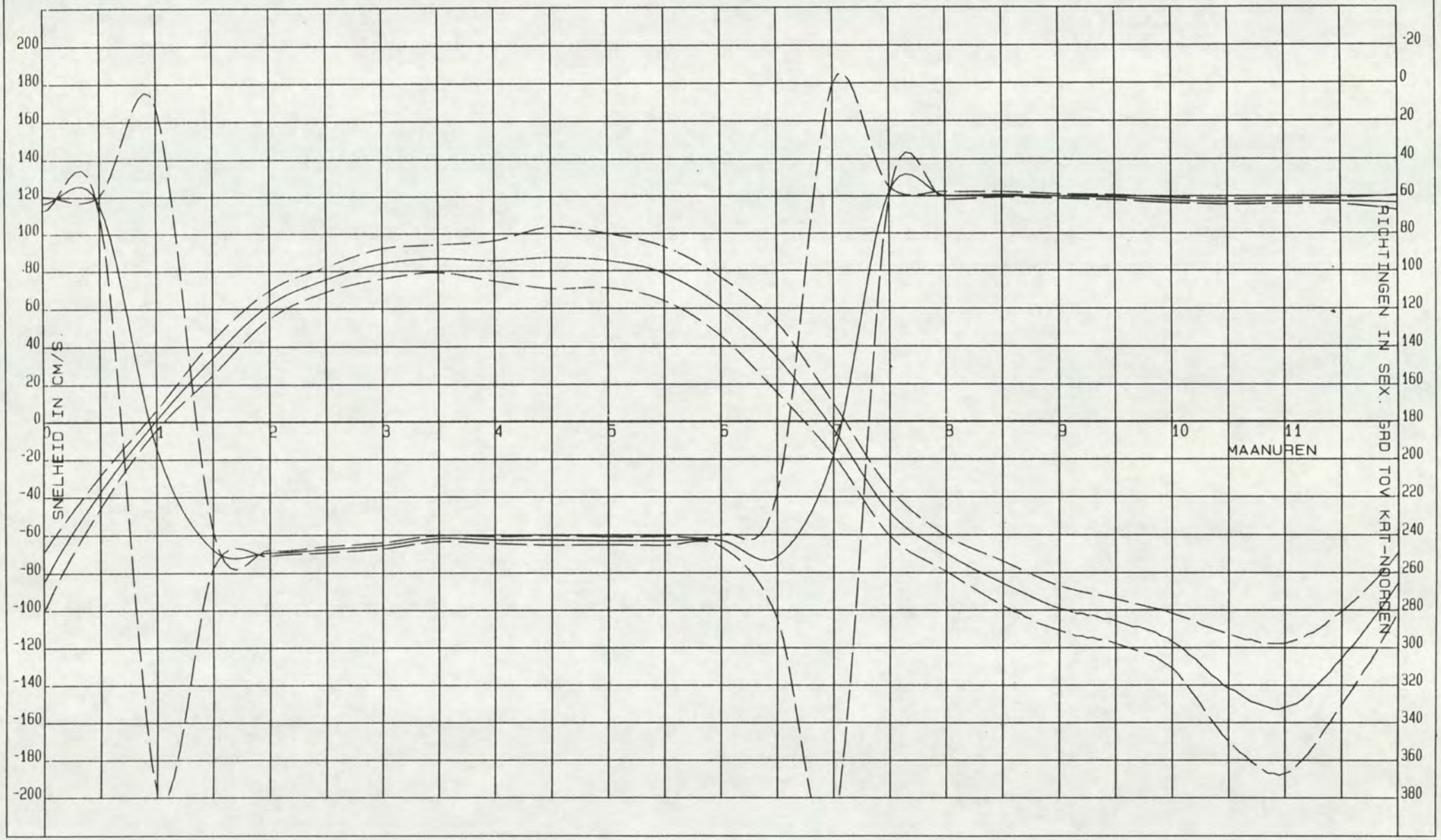

RIJKWATERSTAAT
MEETDIENST ZEELAND

LOKATIE : 0119 (-2119)
WATERSTANDSSTATION BAAL

PERIODE: 900825 T/M 900918

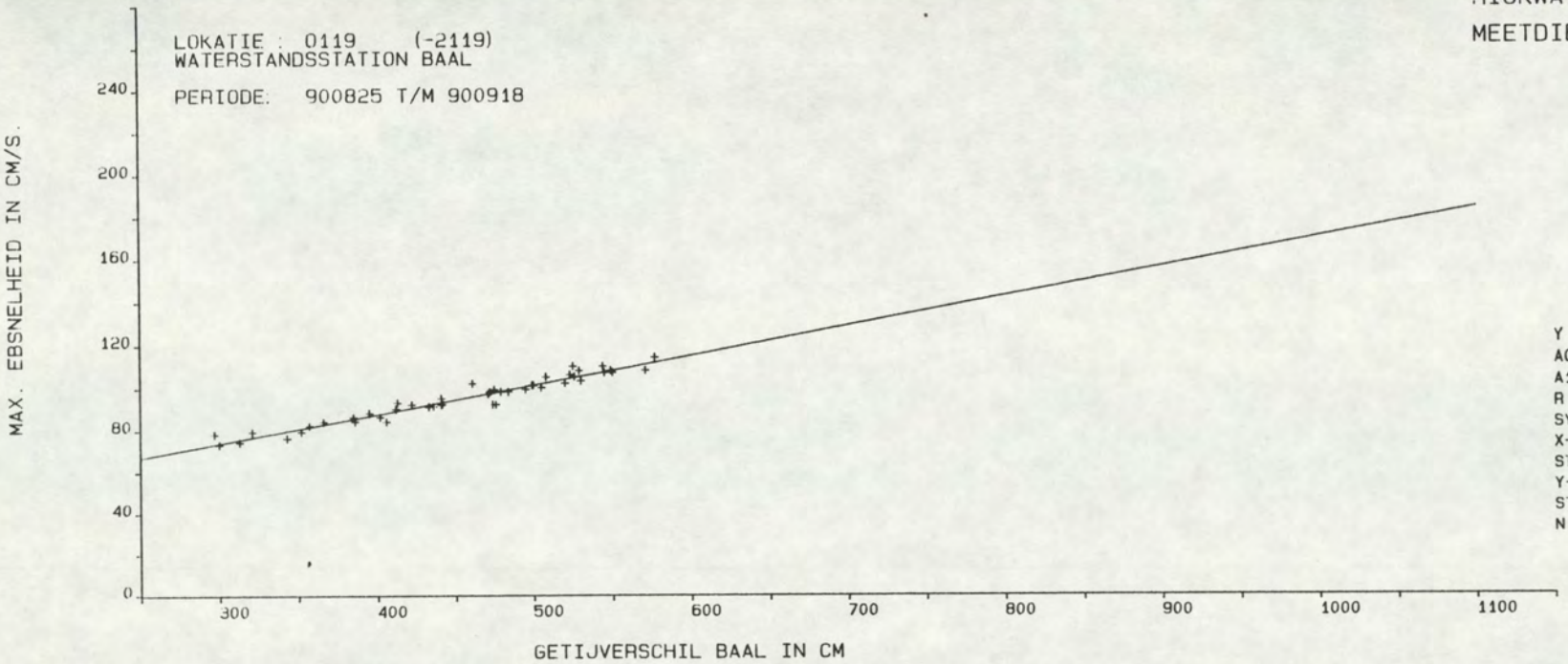

Y = A0 + A1 * X

A0	=	32.3348
A1	=	.1377
R	=	.9713
SYX	=	2.5072
X-GEM	=	453.3125
STAFW X	=	74.2769
Y-GEM	=	94.7708
STAFW Y	=	10.5331
N	=	48.

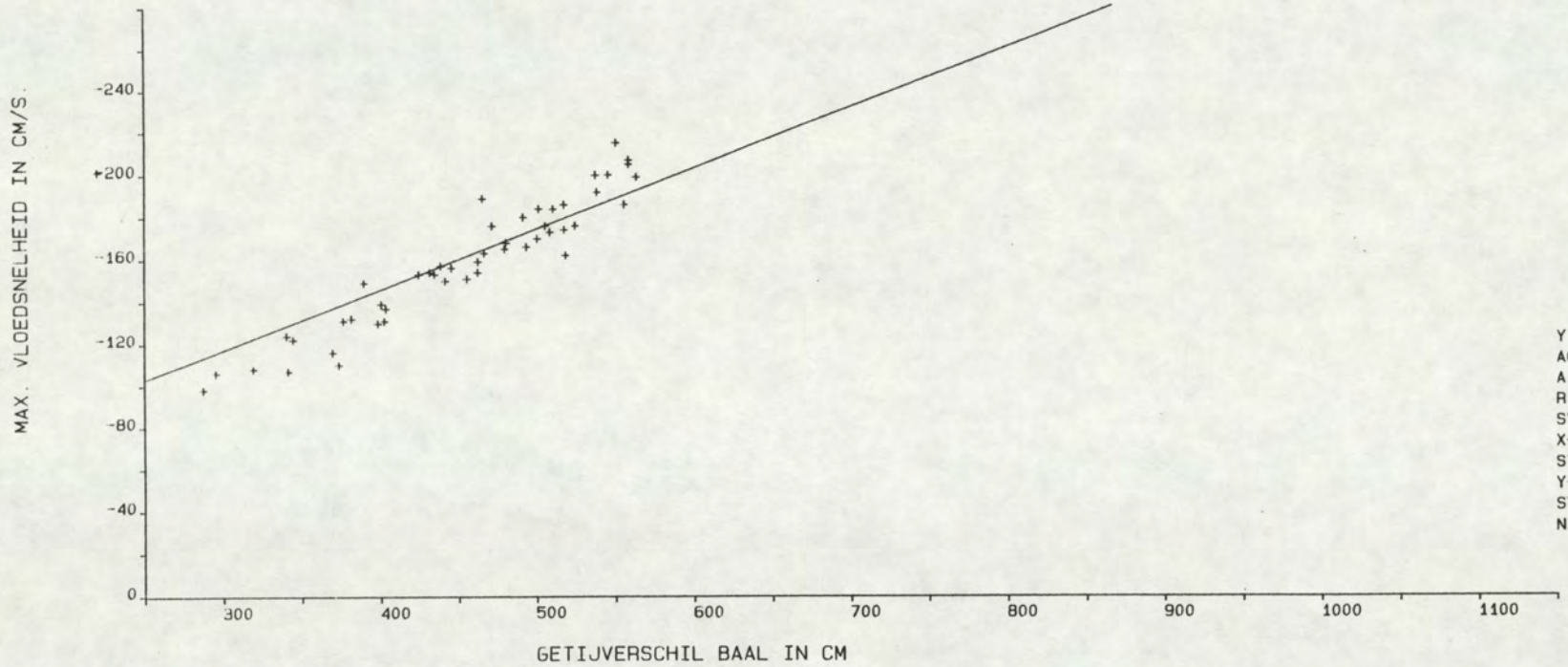

Y = A0 + A1 * X

A0	=	-30.6665
A1	=	-.2877
R	=	-.7690
SYX	=	19.3891
X-GEM	=	448.5306
STAFW X	=	81.0877
Y-GEM	=	-159.6939
STAFW Y	=	30.3324
N	=	49.

LOKATIE: -2119 SOORT/FASE: SG02

GETIJSTATION : 116
PERIODE: 900824 T/M 900919

REGRESSIE-FAKTOREN:

MAANUUR	GETIJFASE	A0	A1	X-GEM	Y-GEM	STAFW-X	STAFW-Y	R-GEM	STAFW-R	N
0.0	VLOED	-22.4474	-.1378	456.5800	-85.3600	74.9770	15.9396	63.4800	4.0418	50
0.5	VLOED	-22.3772	-.0330	456.5800	-37.4600	74.9770	8.6360	63.9200	4.4163	50
1.0	EB	-2.4904	.0078	458.6400	1.1000	73.8106	5.2693	194.1600	182.5305	50
1.5	EB	-1.8250	.0785	455.7600	33.9600	73.9128	9.0418	247.9000	9.7442	50
2.0	EB	25.4924	.0802	456.8823	62.1176	73.6079	7.5833	249.3922	1.6000	51
2.5	EB	44.3804	.0682	456.8823	75.5490	73.6079	6.6281	247.5882	1.5906	51
3.0	EB	42.4070	.0909	456.8823	83.9412	73.6079	8.0657	245.4902	1.6031	51
3.5	EB	51.5091	.0768	456.8823	86.6078	73.6079	7.4648	241.8039	1.5492	51
4.0	EB	25.8411	.1303	456.8823	85.3529	73.6079	10.7886	242.7255	1.8221	51
4.5	EB	-10.6650	.2139	456.8823	87.0784	73.6079	16.5953	242.8235	2.4799	51
5.0	EB	-.7905	.1886	456.8823	85.3922	73.6079	14.5384	243.2157	2.0905	51
5.5	EB	-3.7470	.1799	456.8823	78.4510	73.6079	14.3351	243.1961	2.3495	51
6.0	EB	-30.7933	.2007	456.8823	60.9020	73.6079	15.5990	243.0588	3.1000	51
6.5	EB	-67.0729	.2209	456.6863	33.8235	74.0543	18.4799	251.5294	33.0371	51
7.0	VLOED	-34.5272	.0659	456.7800	-4.4400	76.2480	13.8993	197.9800	197.2875	50
7.5	VLOED	-22.8709	-.0565	456.5800	-48.6600	74.9770	12.3331	57.8200	2.8262	50
8.0	VLOED	-38.1622	-.0700	456.5800	-70.1200	74.9770	9.4754	59.7600	2.1147	50
8.5	VLOED	-38.5451	-.1037	456.5800	-85.8800	74.9770	11.8229	59.2600	1.4401	50
9.0	VLOED	-51.6069	-.1045	456.5800	-99.3200	74.9770	12.0922	60.1600	1.0947	50
9.5	VLOED	-57.9487	-.1053	456.5800	-106.0400	74.9770	11.7317	60.8200	1.3200	50
10.0	VLOED	-73.9508	-.0937	456.5800	-116.7200	74.9770	14.7123	62.3800	1.3076	50
10.5	VLOED	-.0583	-.3098	456.5800	-141.5200	74.9770	28.4679	63.1000	1.4178	50
11.0	VLOED	51.3991	-.4464	456.5800	-152.4400	74.9770	34.6340	62.9200	1.3974	50
11.5	VLOED	6.8771	-.2903	456.5800	-125.6800	74.9770	24.9264	62.8000	1.6537	50

Bijlage 6 : Resultaten OSM 109 meetpunt 2

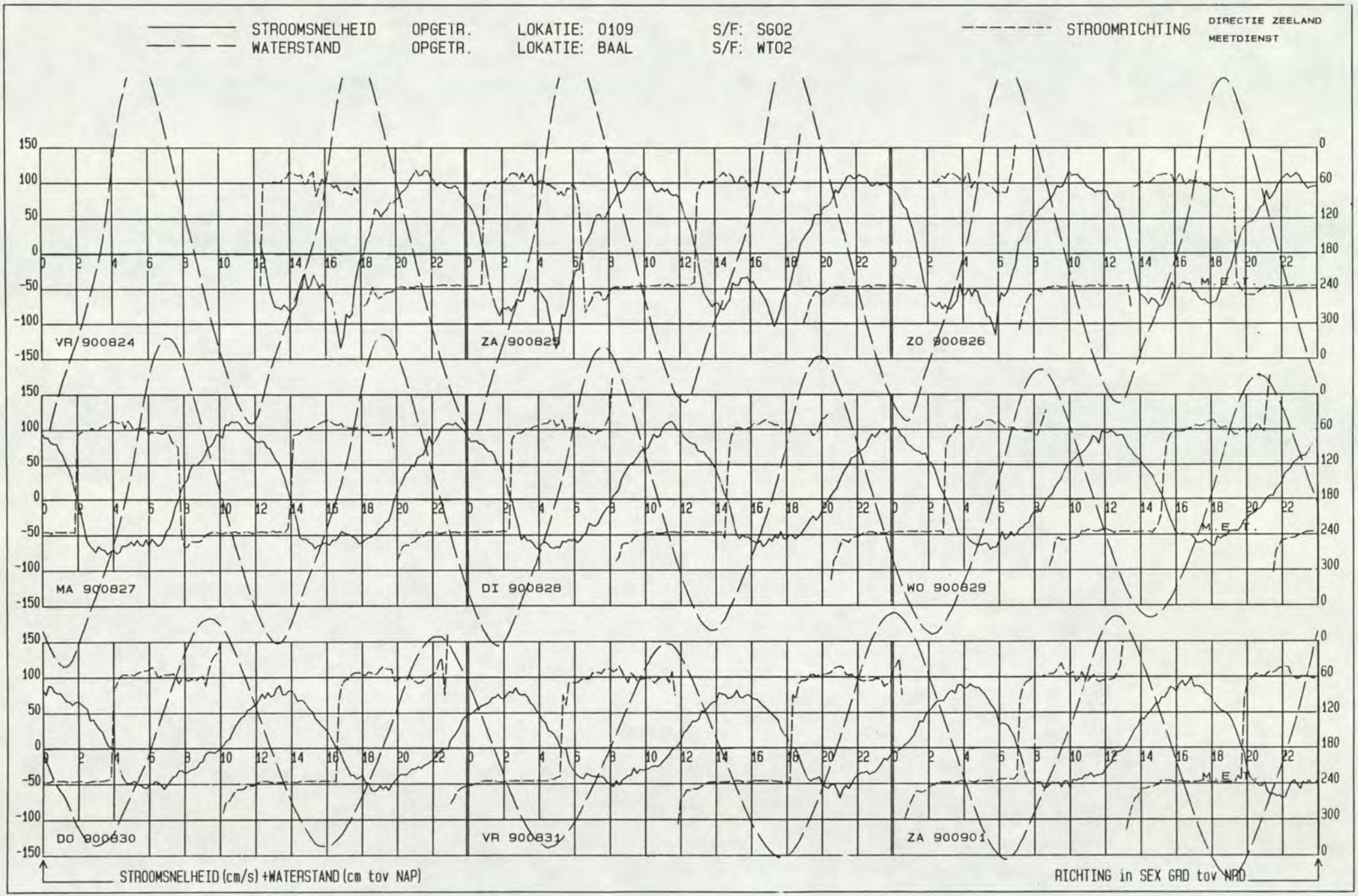
STROOMSNELHEID OPGETR. LOKATIE: 0109 S/F: SG02
WATERSTAND OPGETR. LOKATIE: BAAL S/F: WT02
STROOMRICHTING
DIRECTIE ZEELAND
MEETDIENST
VR 900824
ZA 900825
ZO 900826
MA 900827
DI 900828
WO 900829
DO 900830
VR 900831
ZA 900901
M.E.T.
STROOMSNELHEID (cm/s) +WATERSTAND (cm tov NAP)
RICHTING in SEX GRD tov NRD

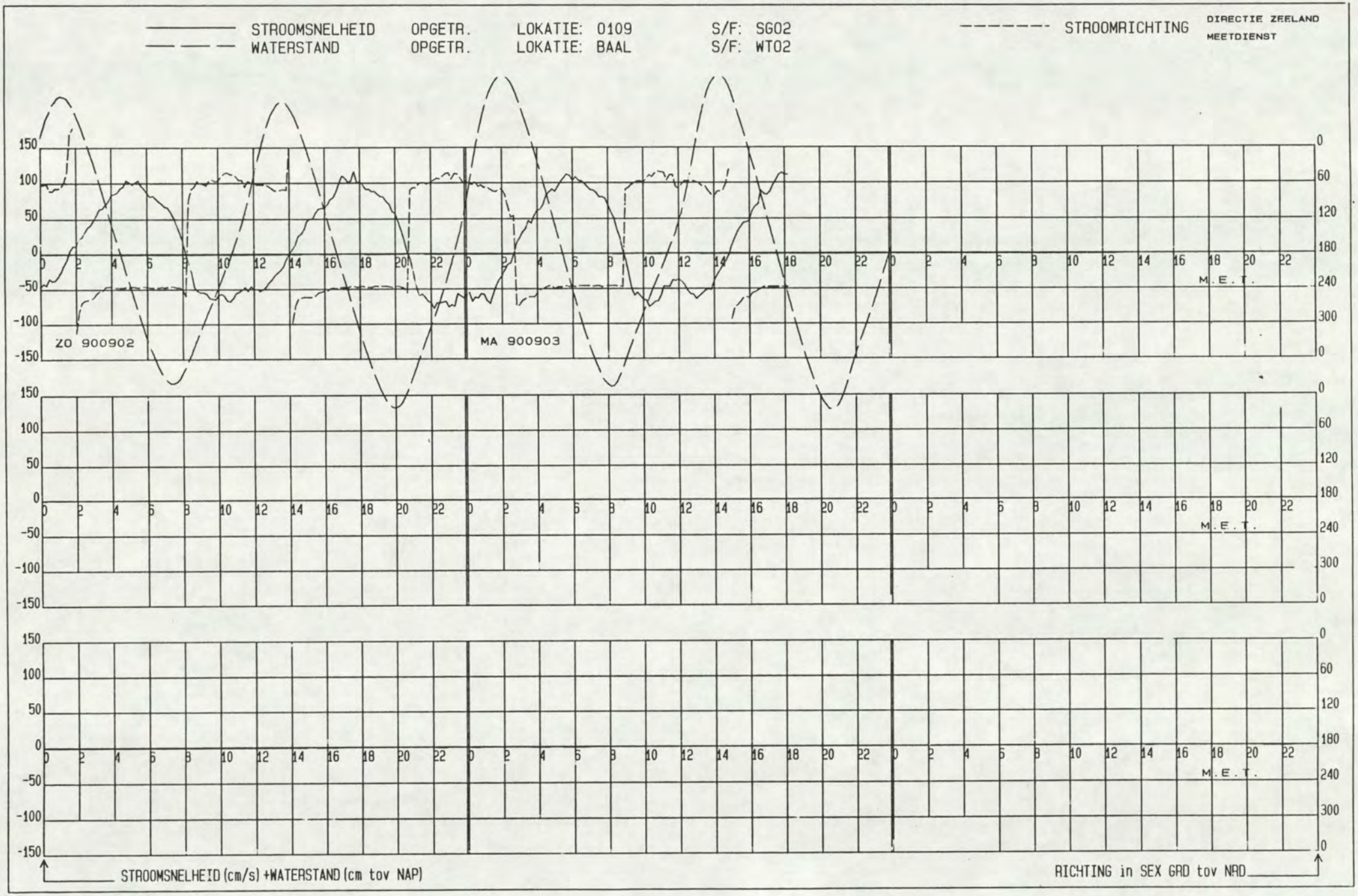
STROOMSNELHEID OPGETR. LOKATIE: 0109 S/F: SG02
WATERSTAND OPGETR. LOKATIE: BAAL S/F: WT02
STROOMRICHTING
DIRECTIE ZEELAND
MEETDIENST
ZO 900902
MA 900903
M.E.T.
STROOMSNELHEID (cm/s) +WATERSTAND (cm tov NAP)
RICHTING in SEX GRD tov NAD

LOKATIE: -2109 MEETPUNT: 2 X= 68001.00 Y= 377178.00

PROJECT OOST-WEST PERIODE: 900824 T/M 900903 SOORT/FASE: SG02 GETIJSTATION : 116

R.W.S DIRECTIE ZEELAND
AFDELING AXM
MEETDIENST

_____ GEMIDDELDE RICHTING + EN - ST. AFW.

_____ GEMIDDELDE SNELHEID + EN - ST. AFW.

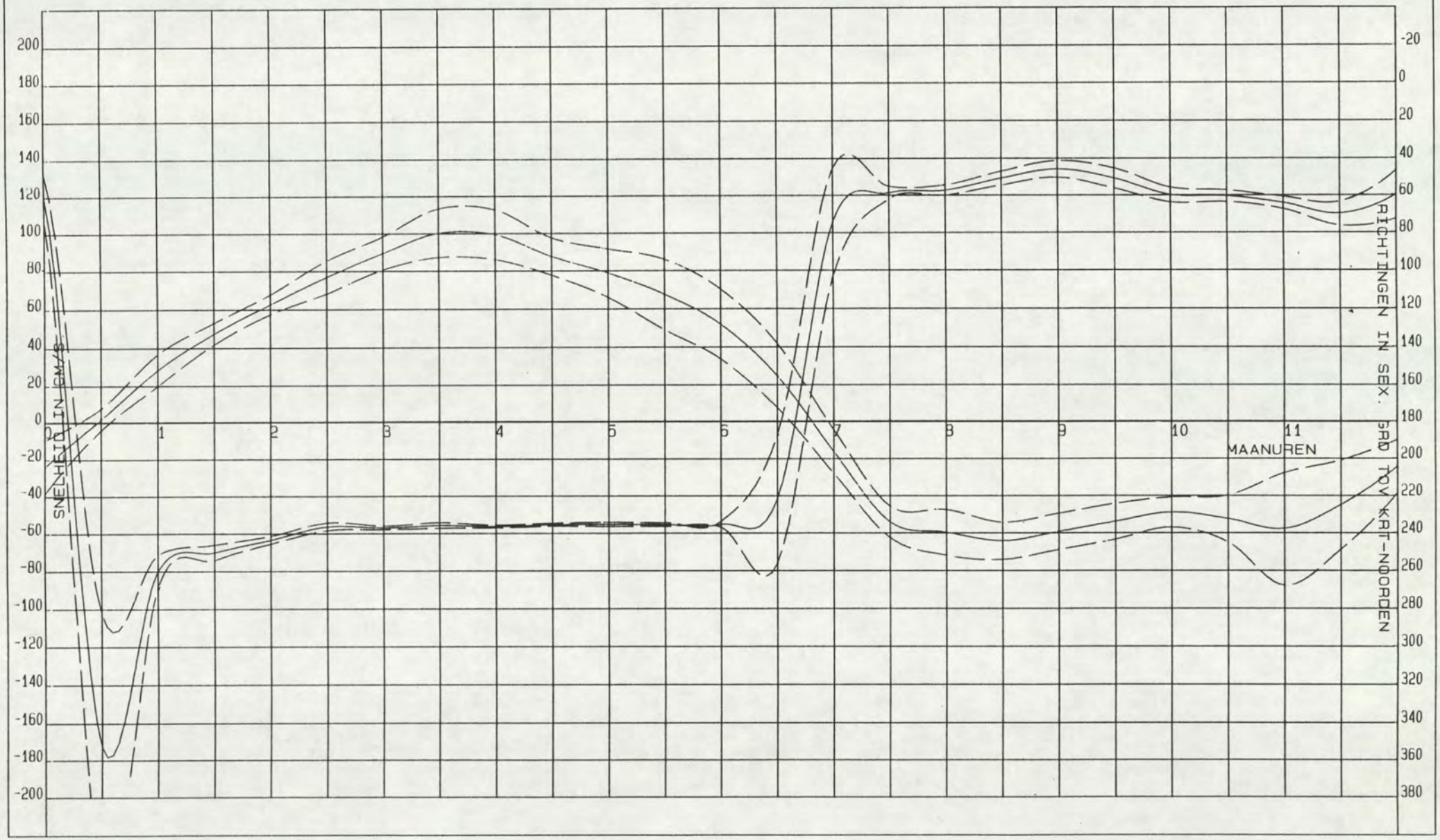

RIJKWATERSTAAT

MEETDIENST ZEELAND

LOKATIE : 0109 (-2109)
WATERSTANDSSTATION BAAL

PERIODE: 900825 T/M 900902

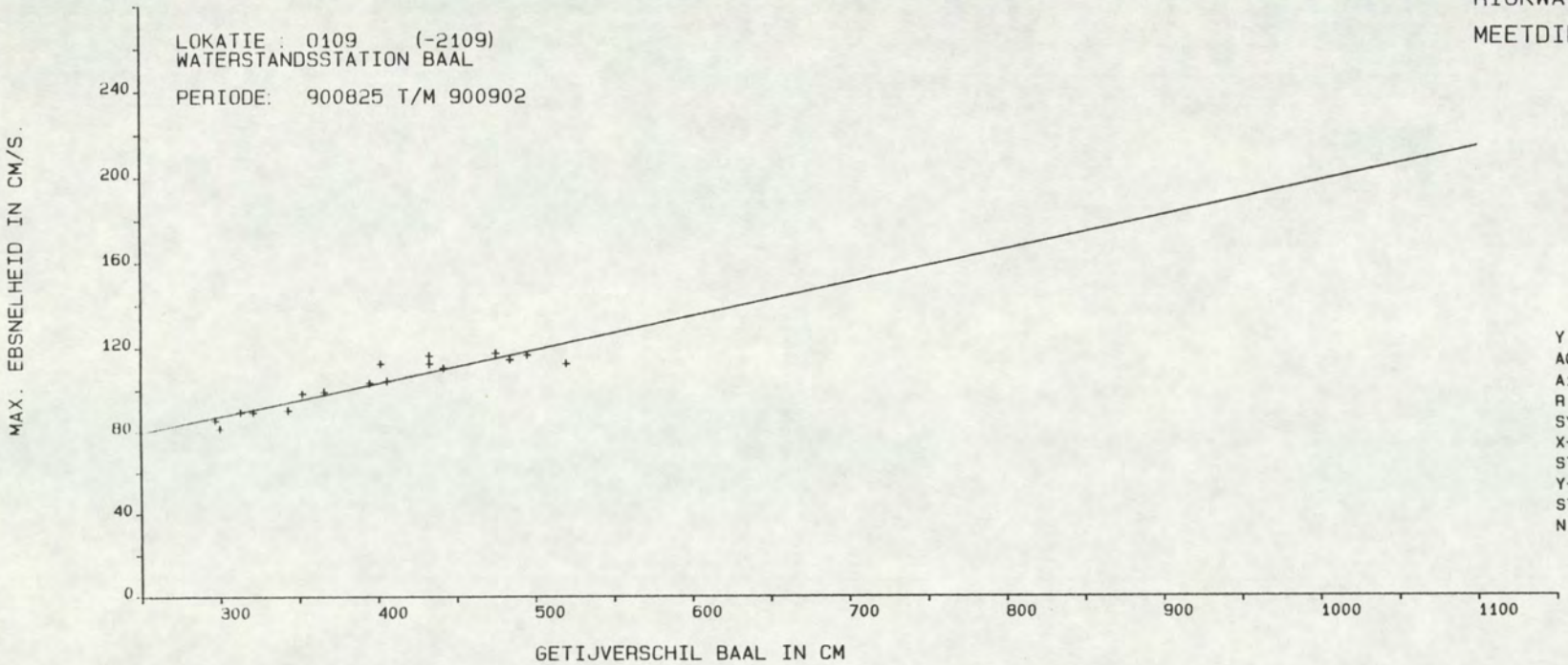

Y = A0 + A1 * X

A0	=	39.8206
A1	=	.1579
R	=	.9268
SYX	=	4.5582
X-GEM	=	398.6470
STAFW X	=	71.2434
Y-GEM	=	102.7647
STAFW Y	=	12.1374
N	=	17.

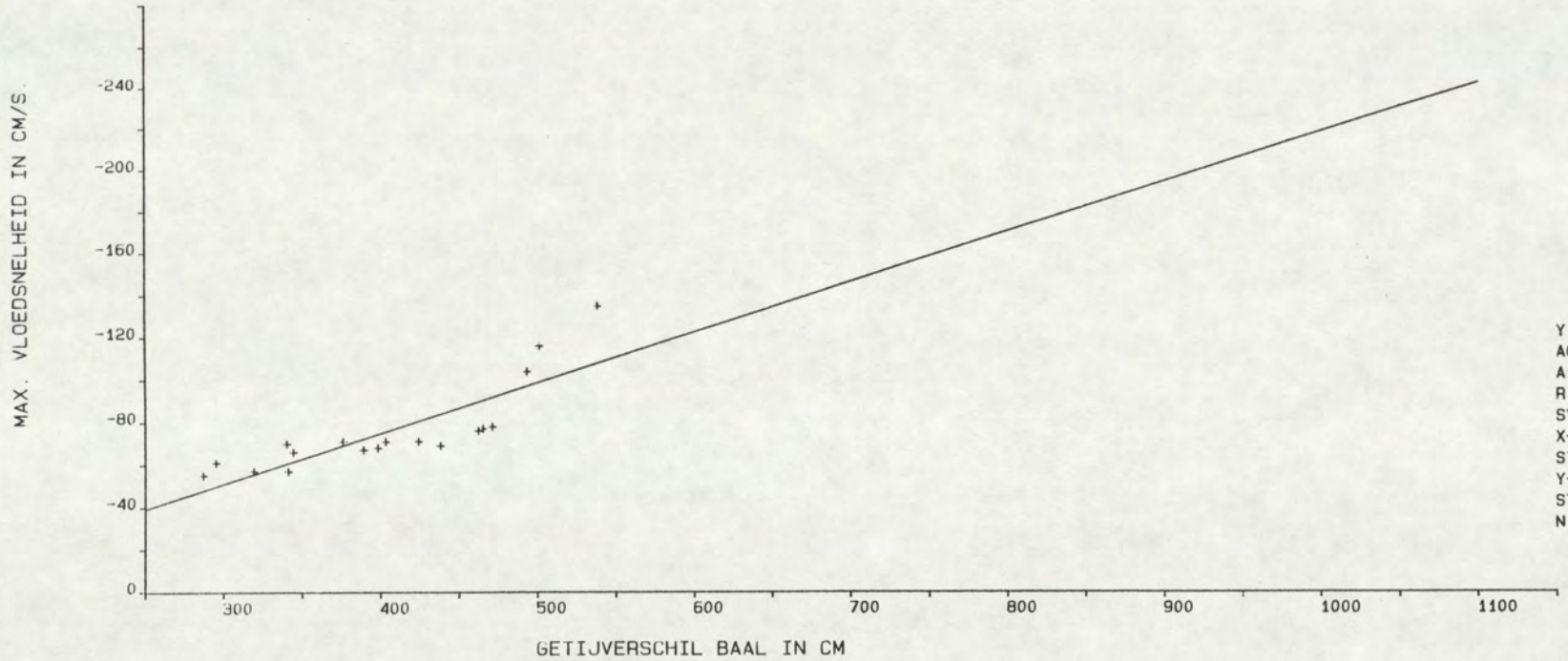

Y = A0 + A1 * X

A0	=	20.2497
A1	=	-.2380
R	=	-.8331
SYX	=	11.7420
X-GEM	=	404.6667
STAFW X	=	74.3260
Y-GEM	=	-76.0556
STAFW Y	=	21.2311
N	=	18.

PROJECT OOST-WEST
LOKATIE: -2109 SOORT/FASE: SG02
MEETPUNT: 2
GETIJSTATION : 116
PERIODE: 900824 T/M 900903
X= 68001.00
Y= 377178.00

REGRESSIE-FAKTOREN:

MAANUUR	GETIJFASE	A0	A1	X-GEM	Y-GEM	STAFW-X	STAFW-Y	R-GEM	STAFW-R	N
0.0	VLOED	43.8946	-.1655	412.5500	-24.4000	75.6422	14.4164	59.6500	13.0314	20
0.5	EB	3.8483	-.0056	411.6000	1.5500	74.1680	5.9159	352.3000	70.4775	20
1.0	EB	-3.9694	.0783	411.5500	28.2500	74.3573	8.3784	259.9000	8.5517	20
1.5	EB	25.4198	.0534	411.5500	47.4000	74.3573	5.6419	250.1000	4.0766	20
2.0	EB	38.7156	.0579	411.5500	62.5500	74.3573	5.1245	243.3500	2.1089	20
2.5	EB	34.8729	.1019	411.5500	76.8000	74.3573	8.6365	236.2500	2.0487	20
3.0	EB	42.7325	.1135	411.5500	89.4500	74.3573	8.8287	236.8500	.9868	20
3.5	EB	35.4999	.1575	411.5500	100.3000	74.3573	13.0226	235.6000	1.5000	20
4.0	EB	32.3440	.1642	408.2632	99.3684	74.8870	13.3425	236.2105	.7071	19
4.5	EB	41.7556	.1122	408.2632	87.5789	74.8870	9.9684	235.2632	.8079	19
5.0	EB	10.9263	.1660	408.2632	78.6842	74.8870	12.7848	235.1053	1.0992	19
5.5	EB	-29.5629	.2376	408.2632	67.4211	74.8870	18.4310	235.2632	.9930	19
6.0	EB	-45.6642	.2387	408.2632	51.7895	74.8870	18.2713	235.1579	1.5723	19
6.5	EB	-65.2016	.2200	408.2632	24.6316	74.8870	17.1471	221.7895	34.4410	19
7.0	VLOED	-49.0359	.0791	414.5000	-16.2500	77.7868	11.7736	74.3000	28.8774	20
7.5	VLOED	-15.1087	-.0949	412.5500	-54.2500	75.6422	8.4721	58.6500	3.4224	20
8.0	VLOED	4.0336	-.1551	412.5500	-59.9500	75.6422	12.2838	57.2000	2.8023	20
8.5	VLOED	-15.2901	-.1193	412.5500	-64.5000	75.6422	9.9604	50.7000	3.7571	20
9.0	VLOED	-51.4294	-.0192	412.5500	-59.3500	75.6422	9.7456	45.7000	4.4968	20
9.5	VLOED	-66.8920	.0314	412.5500	-53.9500	75.6422	9.6599	50.7500	5.4374	20
10.0	VLOED	-28.7820	-.0489	412.5500	-48.9500	75.6422	8.1272	59.8000	4.0079	20
10.5	VLOED	12.8886	-.1586	412.5500	-52.5500	75.6422	12.6469	60.4500	3.1200	20
11.0	VLOED	91.0234	-.3611	412.5500	-57.9500	75.6422	30.1792	64.1500	3.3132	20
11.5	VLOED	77.9231	-.2980	412.5500	-45.0000	75.6422	24.0263	69.9000	6.4311	20

Bijlage 7 : Resultaten OSM 113 meetpunt 3

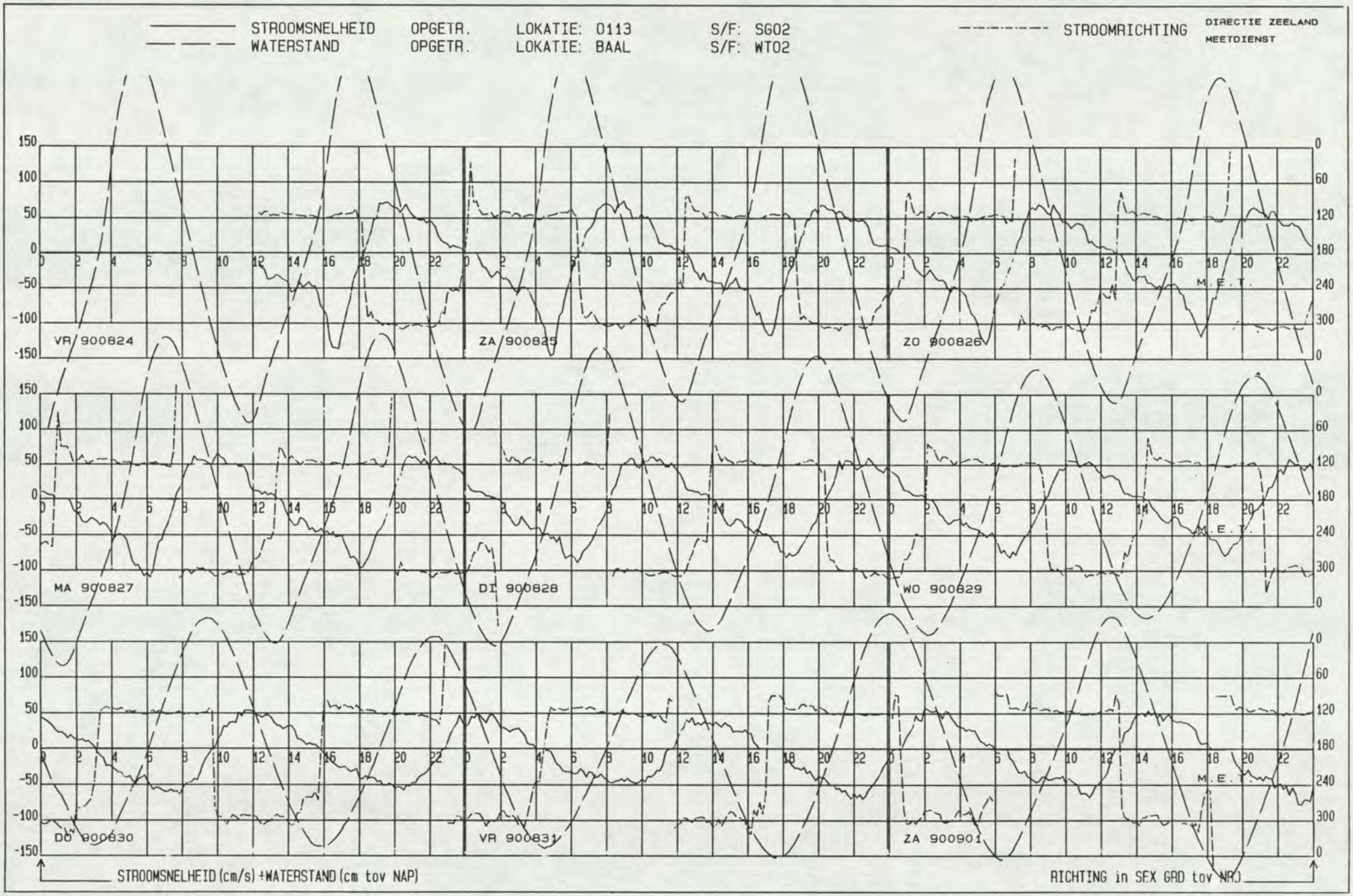
STROOMSNELHEID OPGETR. LOKATIE: 0113 S/F: SG02
WATERSTAND OPGETR. LOKATIE: BAAL S/F: WT02
STROOMRICHTING
DIRECTIE ZEELAND
MEETDIENST
VR 900824
ZA 900825
ZO 900826
MA 900827
DI 900828
WO 900829
DO 900830
VR 900831
ZA 900901
M.E.T.
STROOMSNELHEID (cm/s) +WATERSTAND (cm tov NAP)
RICHTING in SEX GRD tov NRD

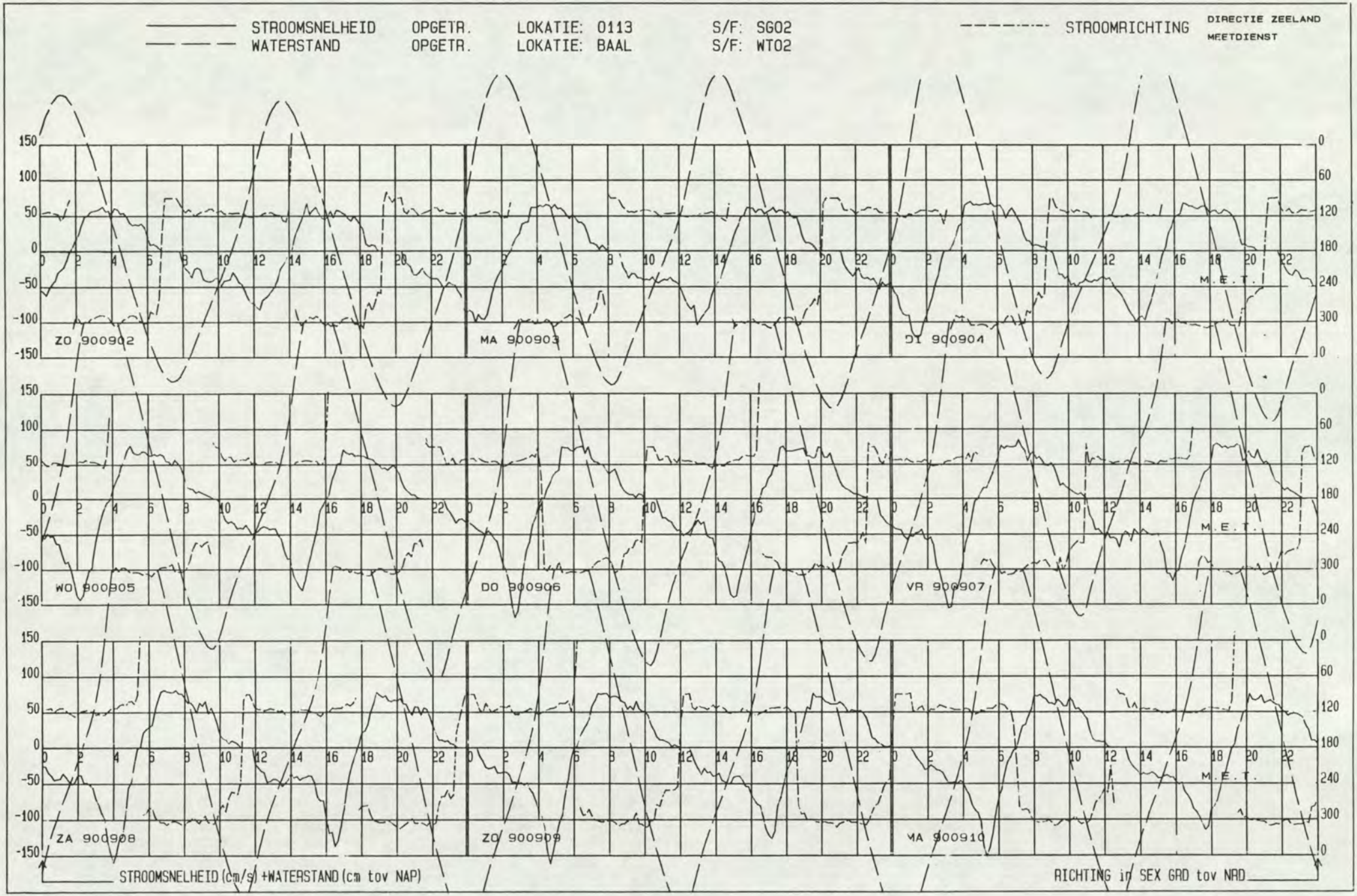
STROOMSNELHEID OPGETR. LOKATIE: 0113 S/F: SG02
WATERSTAND OPGETR. LOKATIE: BAAL S/F: WT02
STROOMRICHTING
DIRECTIE ZEELAND
MEETDIENST
ZO 900902
MA 900903
DI 900904
WO 900905
DO 900906
VR 900907
ZA 900908
ZO 900909
MA 900910
M.E.T.
STROOMSNELHEID (cm/s) +WATERSTAND (cm tov NAP)
RICHTING in SEX GRD tov NAD

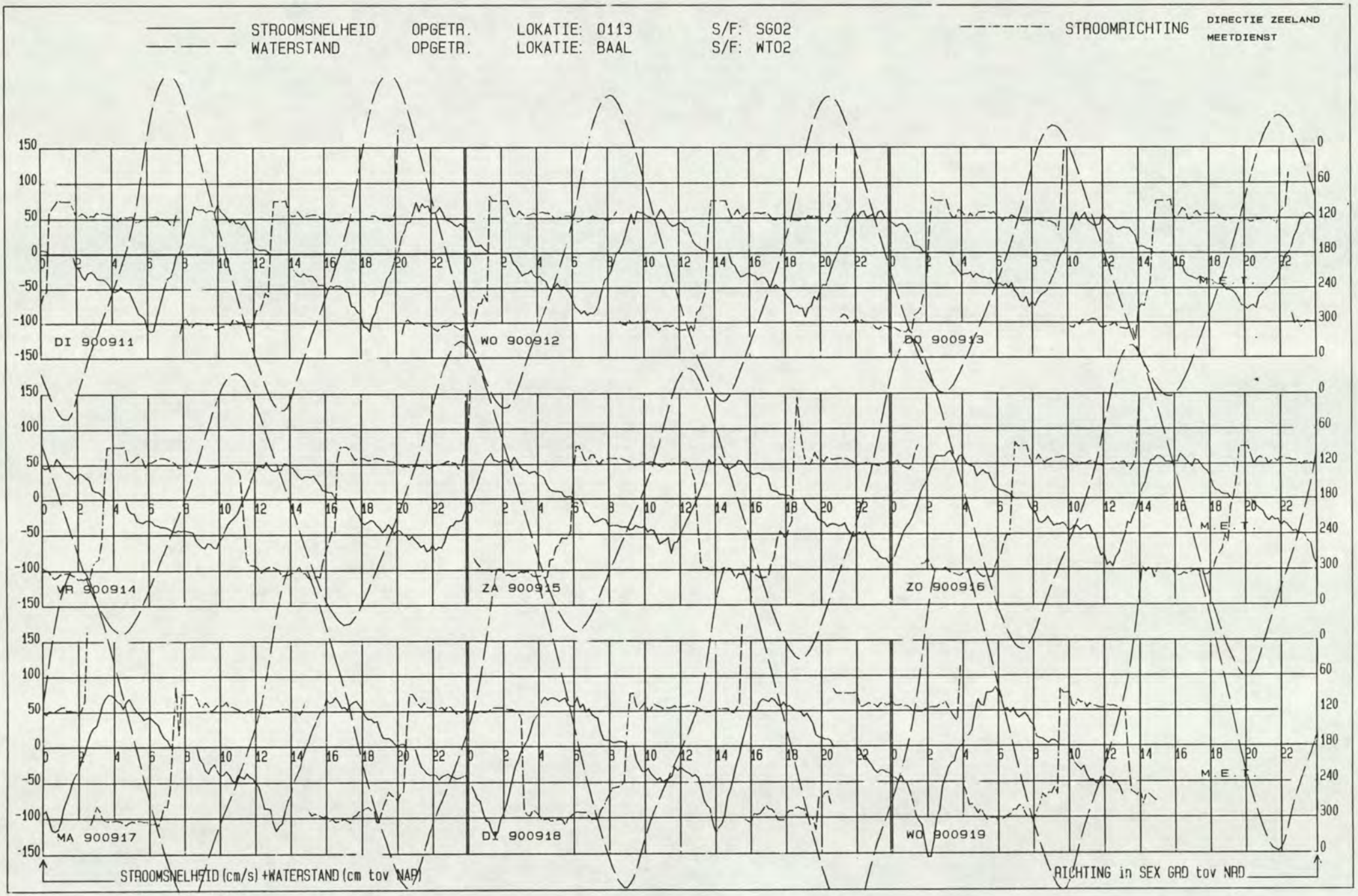
STROOMSNELHEID OPGETR. LOKATIE: 0113 S/F: SG02
WATERSTAND OPGETR. LOKATIE: BAAL S/F: WT02
STROOMRICHTING
DIRECTIE ZEELAND
MEETDIENST
DI 900911
WO 900912
DO 900913
VR 900914
ZA 900915
ZO 900916
MA 900917
DI 900918
WO 900919
M.E.T.
STROOMSNELHEID (cm/s) +WATERSTAND (cm tov NAP)
RICHTING in SEX GRD tov NAP

LOKATIE: -2113 MEETPUNT: 3 X= 68096.00 Y= 379066.00

PROJECT OOST-WEST PERIODE: 900824 T/M 900919 SOORT/FASE: SG02 GETIJSTATION : 116

R.W.S DIRECTIE ZEELAND
AFDELING AXM
MEETDIENST

GEMIDDELDE RICHTING + EN - ST. AFW.

GEMIDDELDE SNELHEID + EN - ST. AFW.

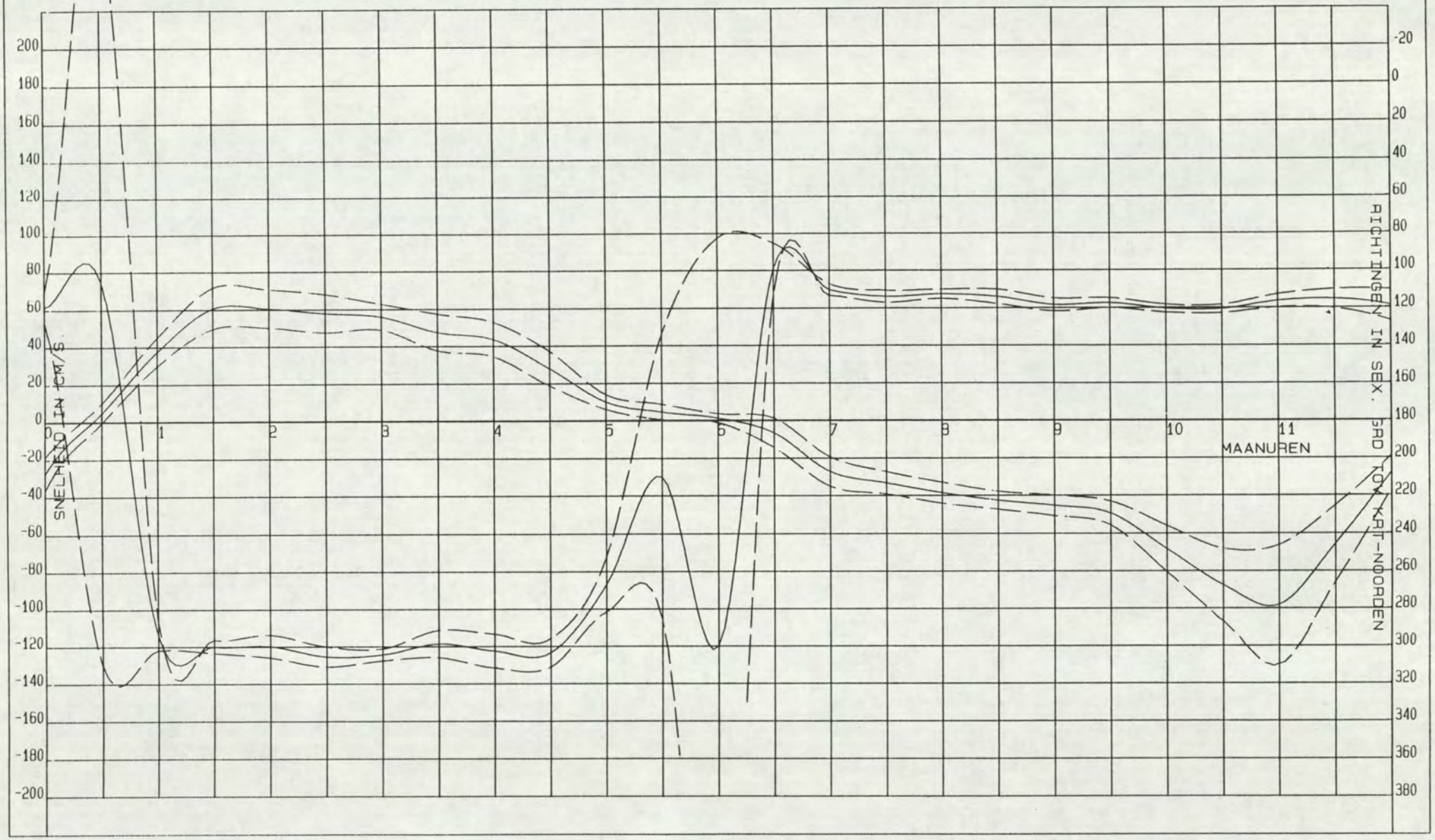

RIJKWATERSTAAT
MEETDIENST ZEELAND

LOKATIE : 0113 (-2113)
WATERSTANDSSTATION BAAL

PERIODE: 900825 T/M 900918

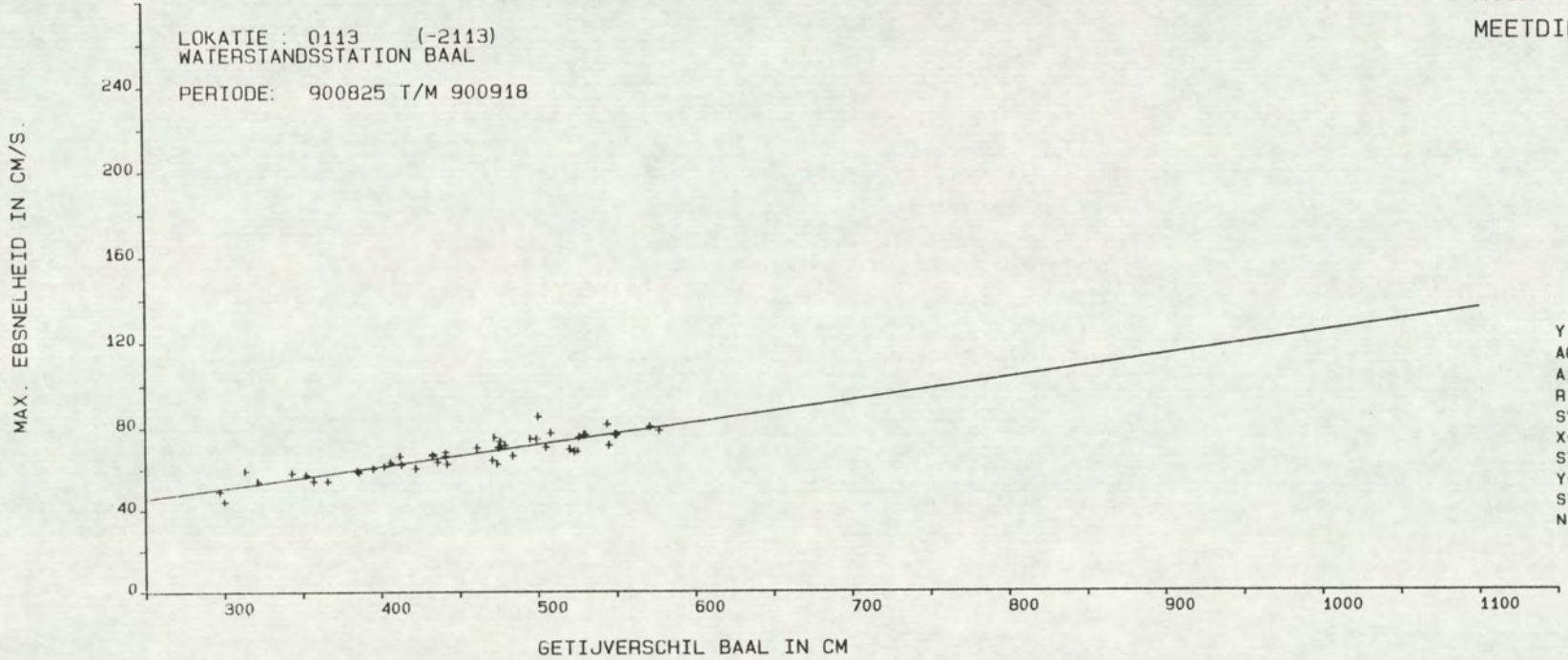

Y = A0 + A1 * X

A0	=	19.1578
A1	=	.1050
R	=	.8948
SYX	=	3.8917
X-GEM	=	453.3125
STAFW X	=	74.2769
Y-GEM	=	66.7708
STAFW Y	=	8.7184
N	=	48.

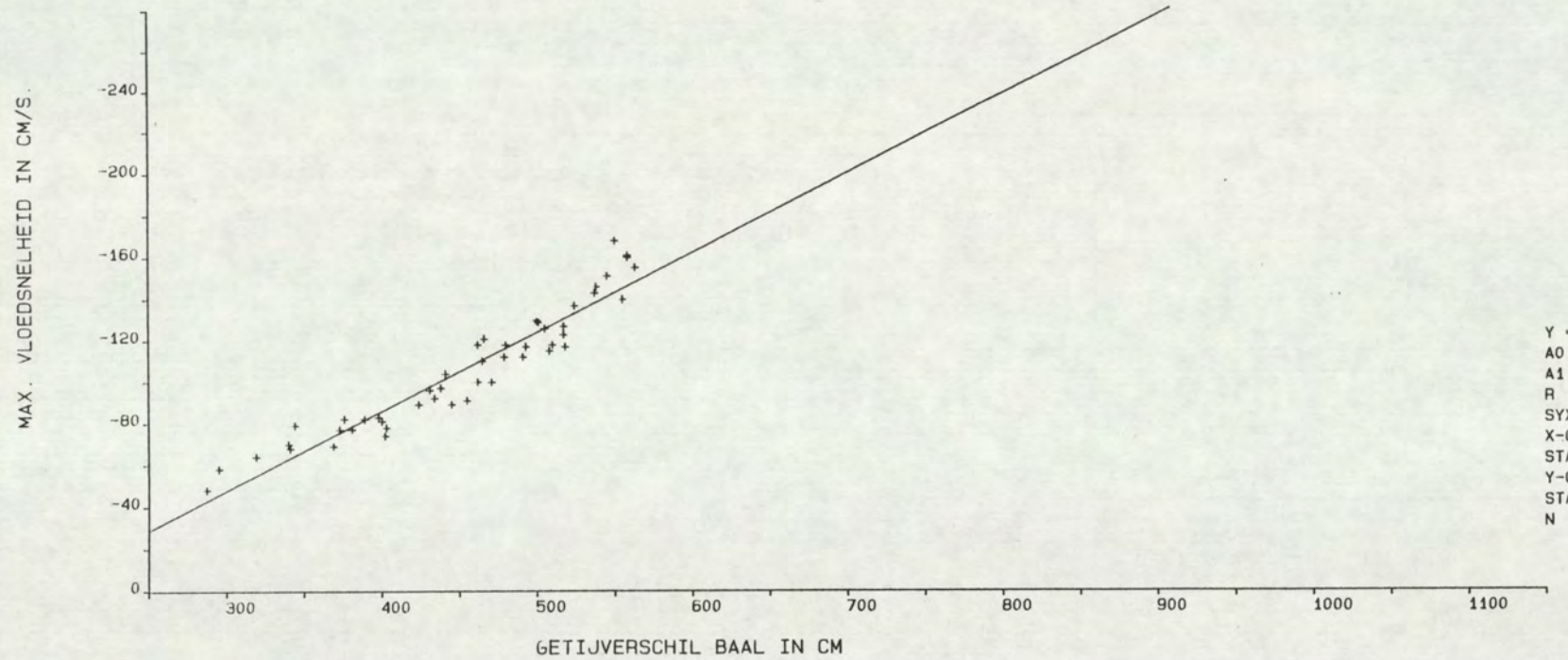

Y = A0 + A1 * X

A0	=	66.4733
A1	=	-.3811
R	=	-.9534
SYX	=	9.0106
X-GEM	=	453.2917
STAFW X	=	74.7045
Y-GEM	=	-106.2917
STAFW Y	=	29.8642
N	=	48.

PROJECT OOST-WEST
LOKATIE: -2113 SOORT/FASE: SG02
MEETPUNT: 3
GETIJSTATION : 116
PERIODE: 900824 T/M 900919
X= 68096.00
Y= 379066.00

REGRESSIE-FAKTOREN:

MAANUUR	GETIJFASE	A0	A1	X-GEM	Y-GEM	STAFW-X	STAFW-Y	R-GEM	STAFW-R	N
0.0	VLOED	-6.4114	-.0468	456.5800	-27.8000	74.9770	8.8802	118.7000	8.2937	50
0.5	EB	-2.4008	.0155	456.7400	4.6600	74.6355	5.2513	104.9800	204.8675	50
1.0	EB	18.0305	.0426	455.7600	37.4400	73.9128	7.6376	294.2200	7.6772	50
1.5	EB	-1.8732	.1373	455.7600	60.6800	73.9128	11.0462	300.0000	3.5571	50
2.0	EB	8.2022	.1146	455.7600	60.4400	73.9128	10.2721	299.8800	6.1528	50
2.5	EB	7.8056	.1096	455.7600	57.7600	73.9128	10.2431	305.5800	5.3833	50
3.0	EB	25.8377	.0658	455.7600	55.8400	73.9128	6.9234	304.4800	3.1976	50
3.5	EB	2.5589	.0984	455.7600	47.4000	73.9128	9.8665	298.6200	7.3679	50
4.0	EB	-2.5205	.1010	455.7600	43.5200	73.9128	9.2212	302.6200	9.1160	50
4.5	EB	-.4674	.0622	455.7600	27.8600	73.9128	9.1896	303.5400	7.6144	50
5.0	EB	.6343	.0204	455.7600	9.9200	73.9128	3.9115	267.0600	14.4526	50
5.5	EB	-2.8499	.0160	455.7600	4.4200	73.9128	4.1260	209.7400	75.7536	50
6.0	EB	-5.2503	.0139	457.0200	1.1200	72.0632	2.3616	300.0000	217.4443	50
6.5	VLOED	-43.0800	.0797	455.3600	-6.7800	73.9048	7.8045	99.2400	14.0995	50
7.0	VLOED	-47.2313	.0432	458.8235	-27.3922	75.9331	7.8411	110.1961	3.1305	51
7.5	VLOED	-28.3856	-.0111	458.8235	-33.4902	75.9331	5.9712	113.8627	3.2062	51
8.0	VLOED	-39.4705	.0015	458.8235	-38.8039	75.9331	5.6108	112.4902	2.4362	51
8.5	VLOED	-37.8672	-.0109	458.8235	-42.8627	75.9331	4.7834	114.0392	3.8519	51
9.0	VLOED	-47.8390	.0048	458.8235	-45.6471	75.9331	5.4326	118.4118	3.5054	51
9.5	VLOED	-48.7453	-.0020	456.5800	-49.6600	74.9770	6.2649	117.4400	2.6196	50
10.0	VLOED	-30.3988	-.0834	456.5800	-68.4600	74.9770	12.2910	120.5200	2.1405	50
10.5	VLOED	15.1226	-.2253	456.5800	-87.7400	74.9770	19.4179	120.7400	2.2298	50
11.0	VLOED	87.5197	-.4072	456.5800	-98.4000	74.9770	32.0147	116.4400	3.5116	50
11.5	VLOED	40.0398	-.2318	456.5800	-65.8000	74.9770	20.2797	115.3800	5.1344	50

Bijlage 8 : Resultaten OSM 116 meetpunt 4

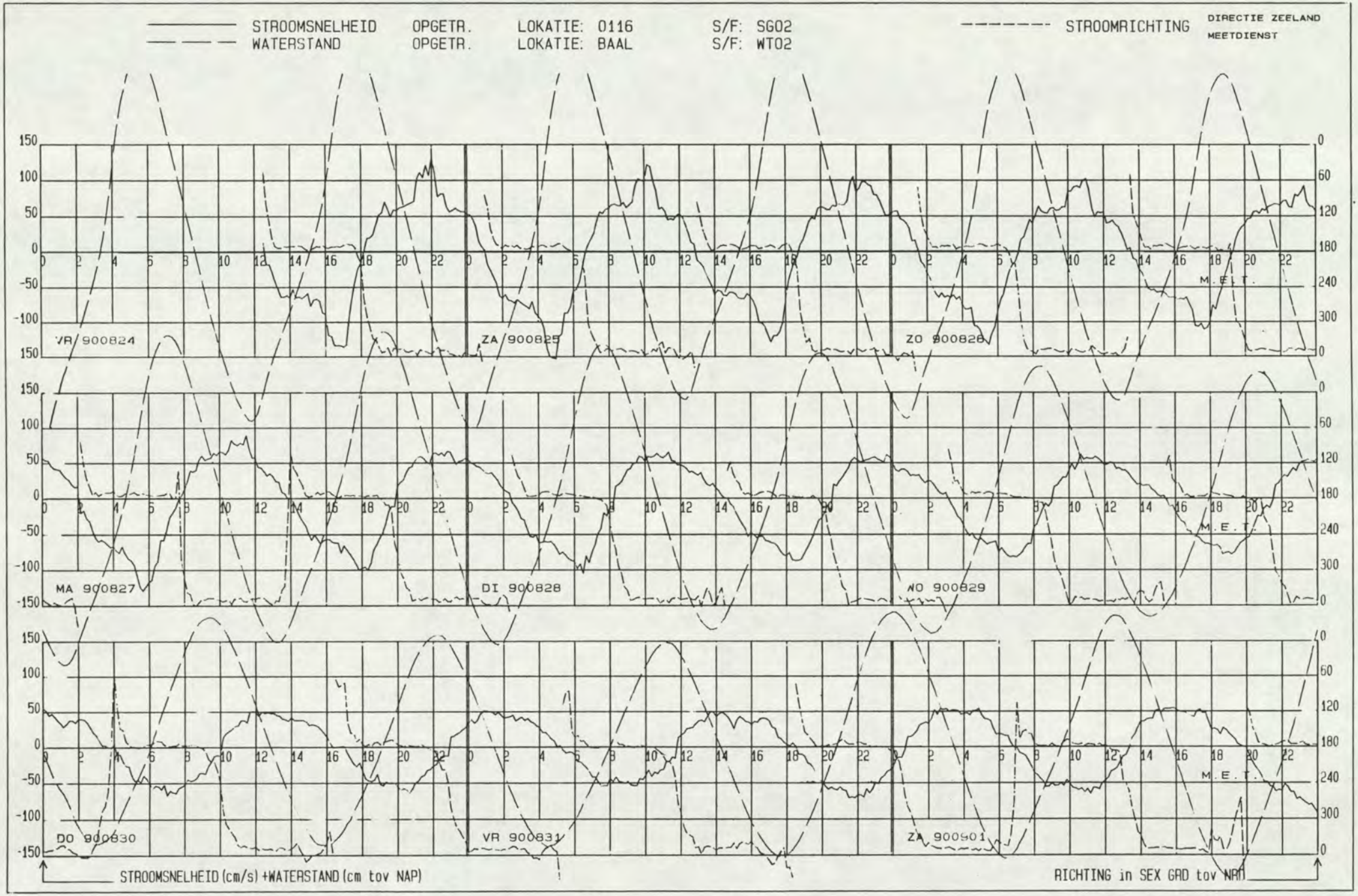
STROOMSNELHEID OPGETR. LOKATIE: 0116 S/F: SG02
WATERSTAND OPGETR. LOKATIE: BAAL S/F: WT02
STROOMRICHTING
DIRECTIE ZEELAND
MEETDIENST
VR 900824
ZA 900825
ZO 900826
MA 900827
DI 900828
WO 900829
DO 900830
VR 900831
ZA 900901
M.E.T.
STROOMSNELHEID (cm/s) +WATERSTAND (cm tov NAP)
RICHTING in SEX GRD tov NAP

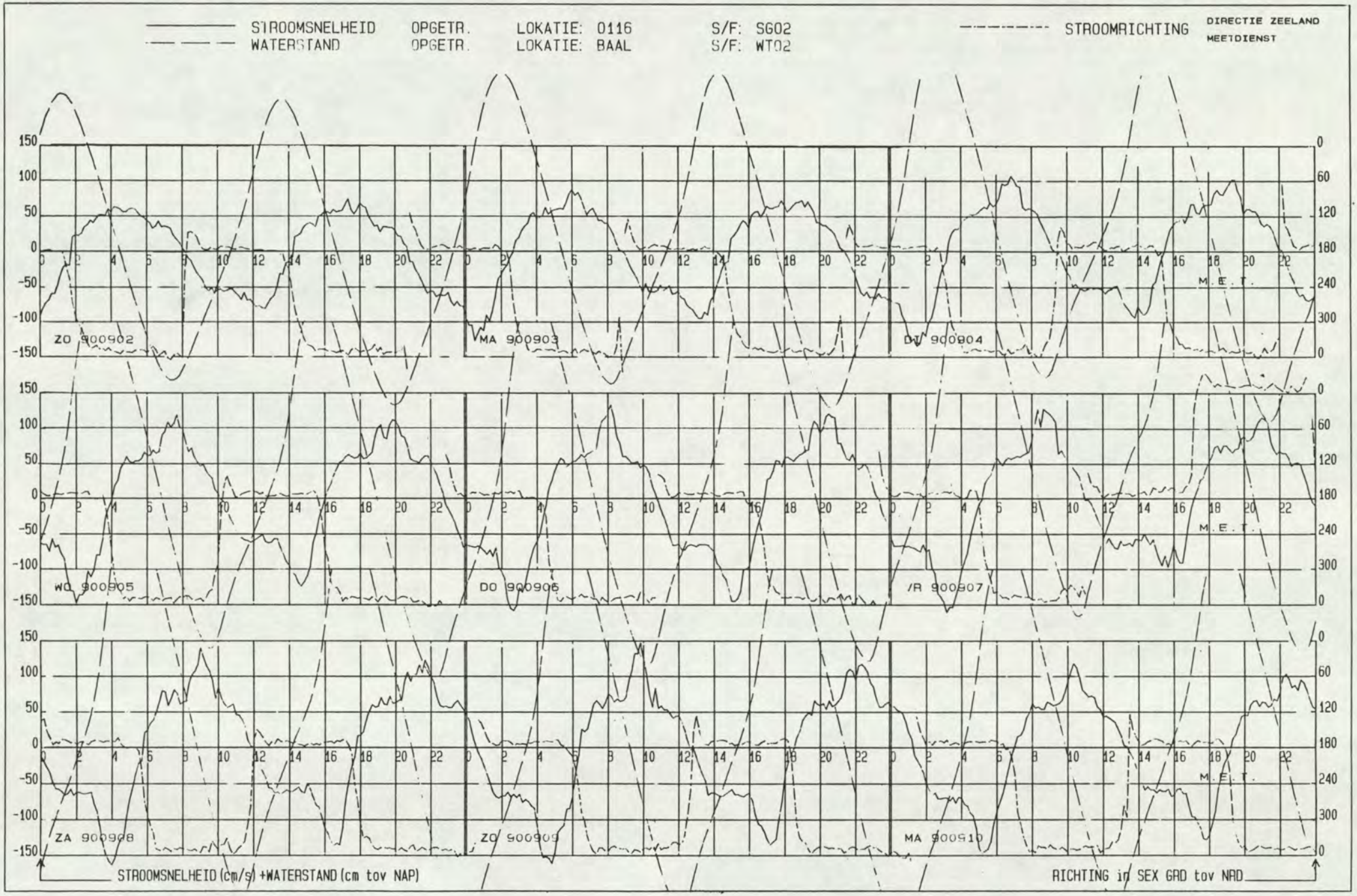
STROOMSNELHEID OPGETR. LOKATIE: 0116 S/F: SG02
WATERSTAND OPGETR. LOKATIE: BAAL S/F: WT02
STROOMRICHTING
DIRECTIE ZEELAND
MEETDIENST
ZO 900902
MA 900903
DI 900904
WO 900905
DO 900906
VR 900907
ZA 900908
ZO 900909
MA 900910
M.E.T.
STROOMSNELHEID (cm/s) +WATERSTAND (cm tov NAP)
RICHTING in SEX GRD tov NAD

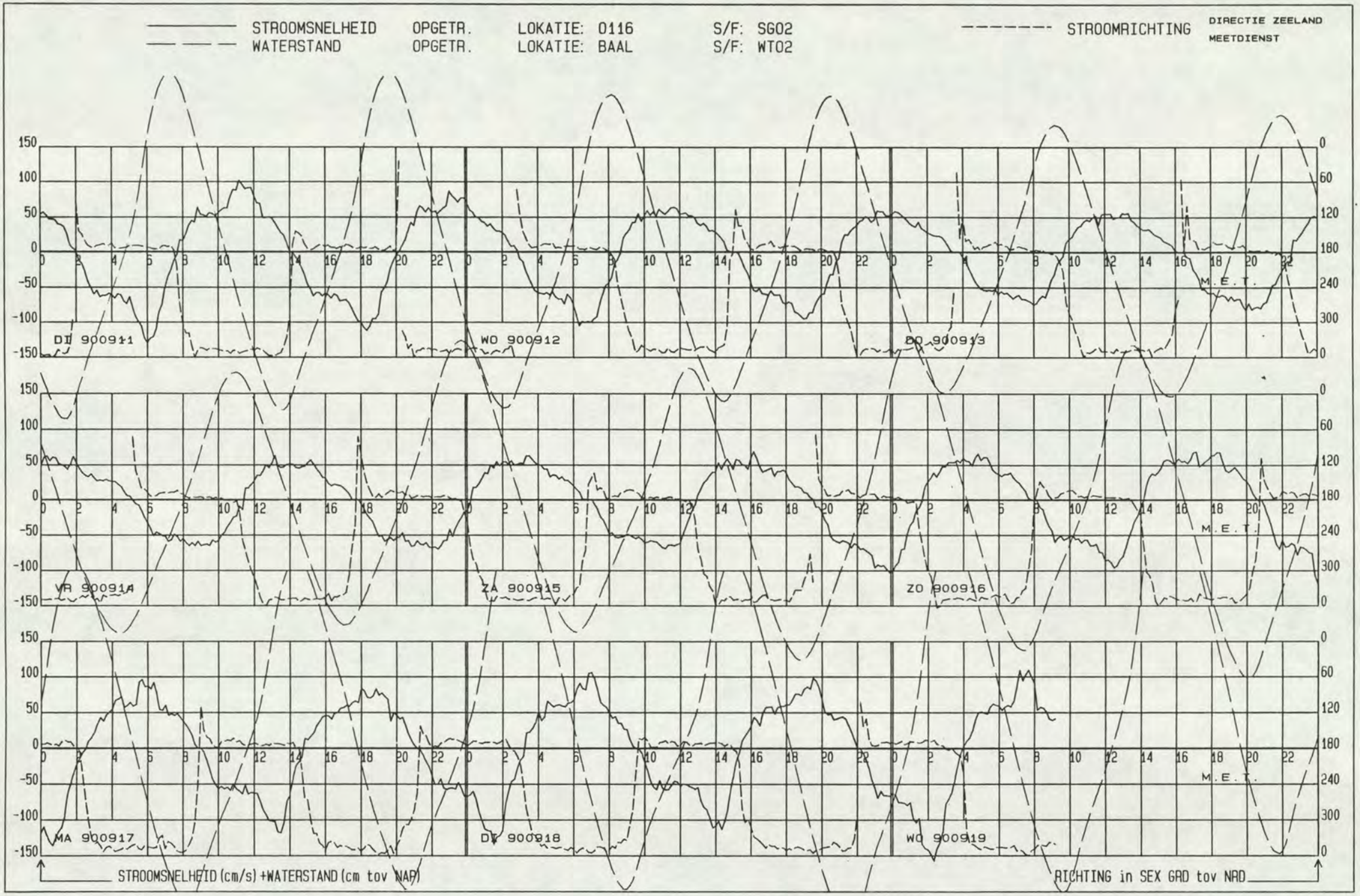
STROOMSNELHEID OPGETR. LOKATIE: 0116 S/F: SG02
WATERSTAND OPGETR. LOKATIE: BAAL S/F: WT02
STROOMRICHTING
DIRECTIE ZEELAND
MEETDIENST
DI 900911
WO 900912
DO 900913
VR 900914
ZA 900915
ZO 900916
MA 900917
DI 900918
WO 900919
M.E.T.
STROOMSNELHEID (cm/s) +WATERSTAND (cm tov NAP)
RICHTING in SEX GRD tov NAP

LOKATIE: -2116 MEETPUNT: 4 X= 61234.00 Y= 379148.00

PROJECT OOST-WEST PERIODE: 900824 T/M 900919 SOORT/FASE: SG02 GETIJSTATION : 116

R.W.S DIRECTIE ZEELAND
AFDELING AXM
MEETDIENST

GEMIDDELDE RICHTING + EN - ST. AFW.

GEMIDDELDE SNELHEID + EN - ST. AFW.

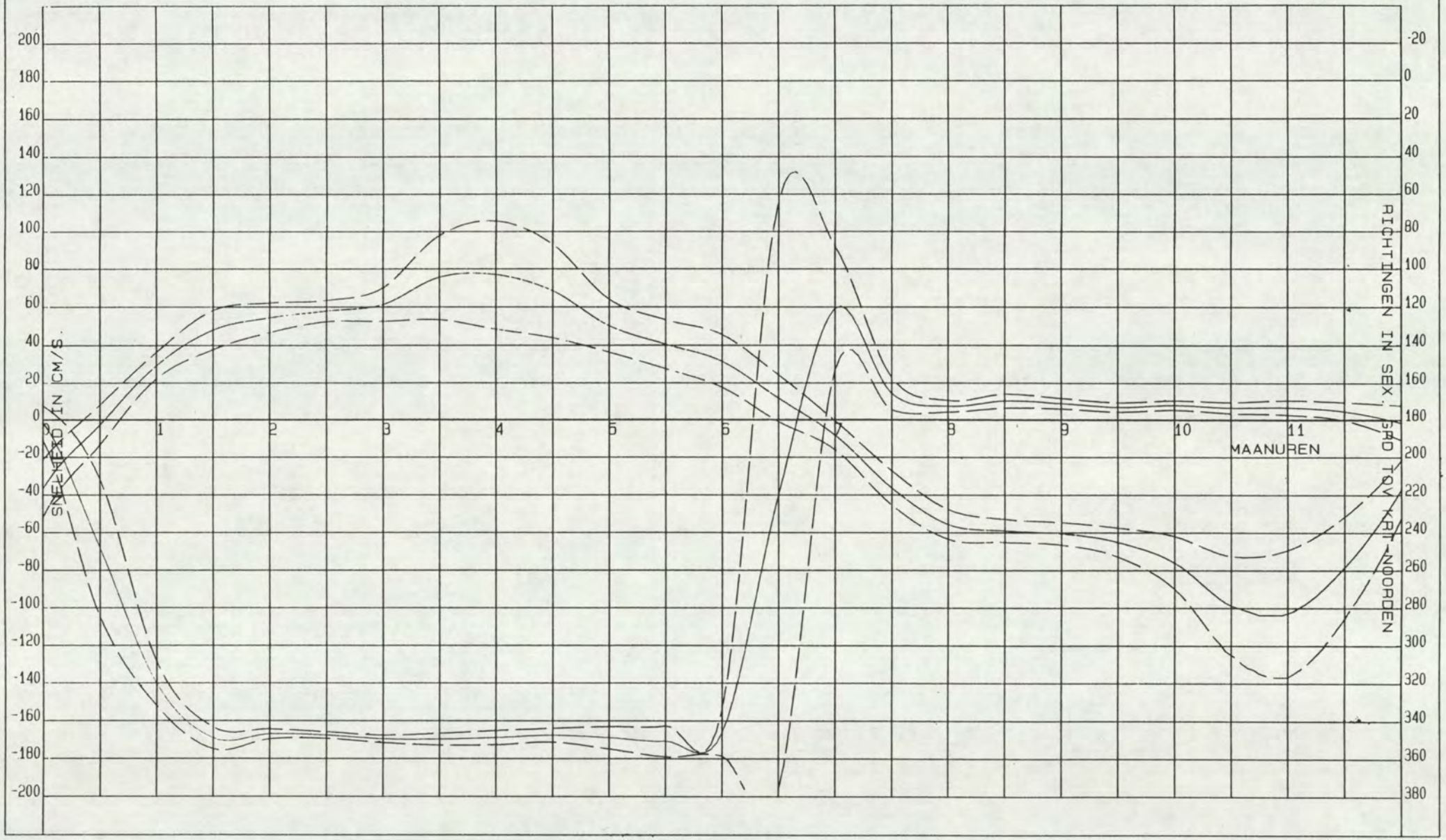

RIJKWATERSTAAT
MEETDIENST ZEELAND

LOKATIE : 0116 (-2116)
WATERSTANDSSTATION BAAL

PERIODE: 900825 T/M 900918

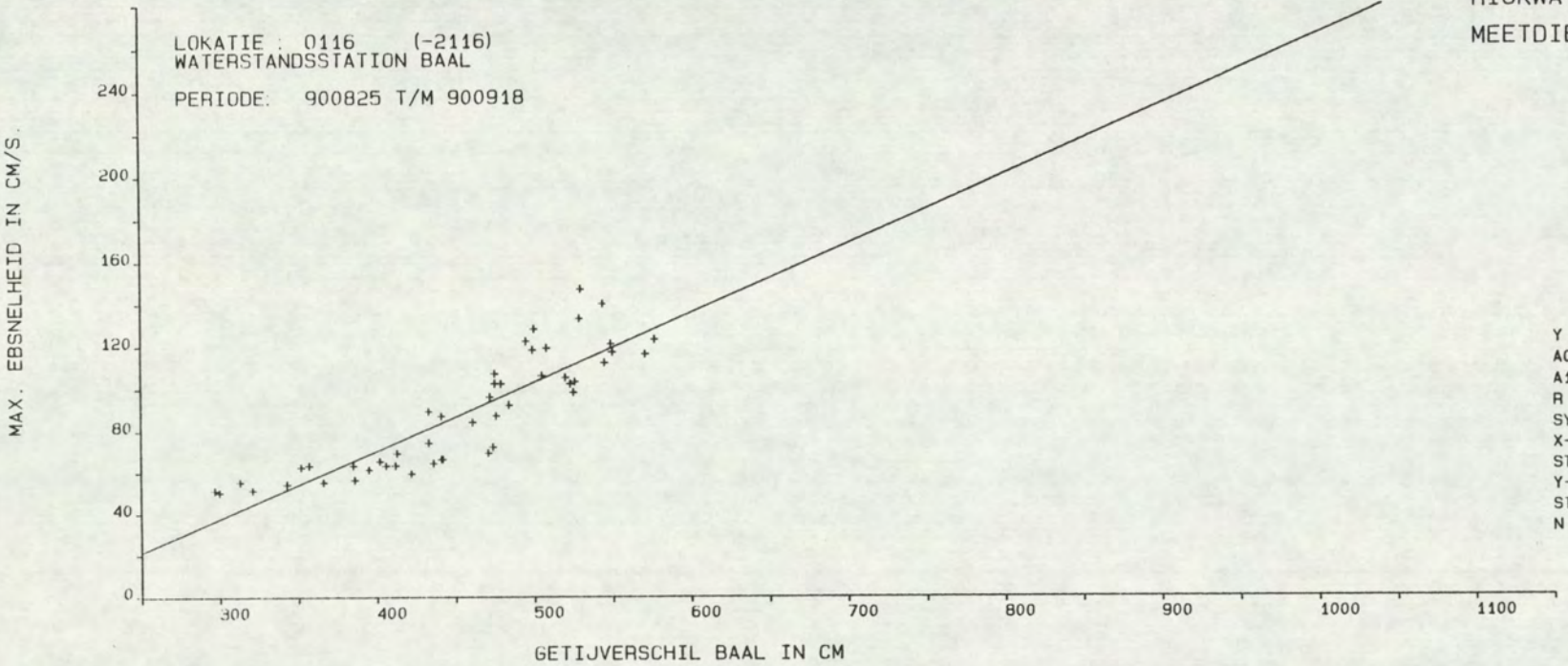

Y = A0 + A1 * X

A0	=	-60.5748
A1	=	.3270
R	=	.8793
SYX	=	13.1545
X-GEM	=	453.3125
STAFW X	=	74.2769
Y-GEM	=	87.6458
STAFW Y	=	27.6201
N	=	48.

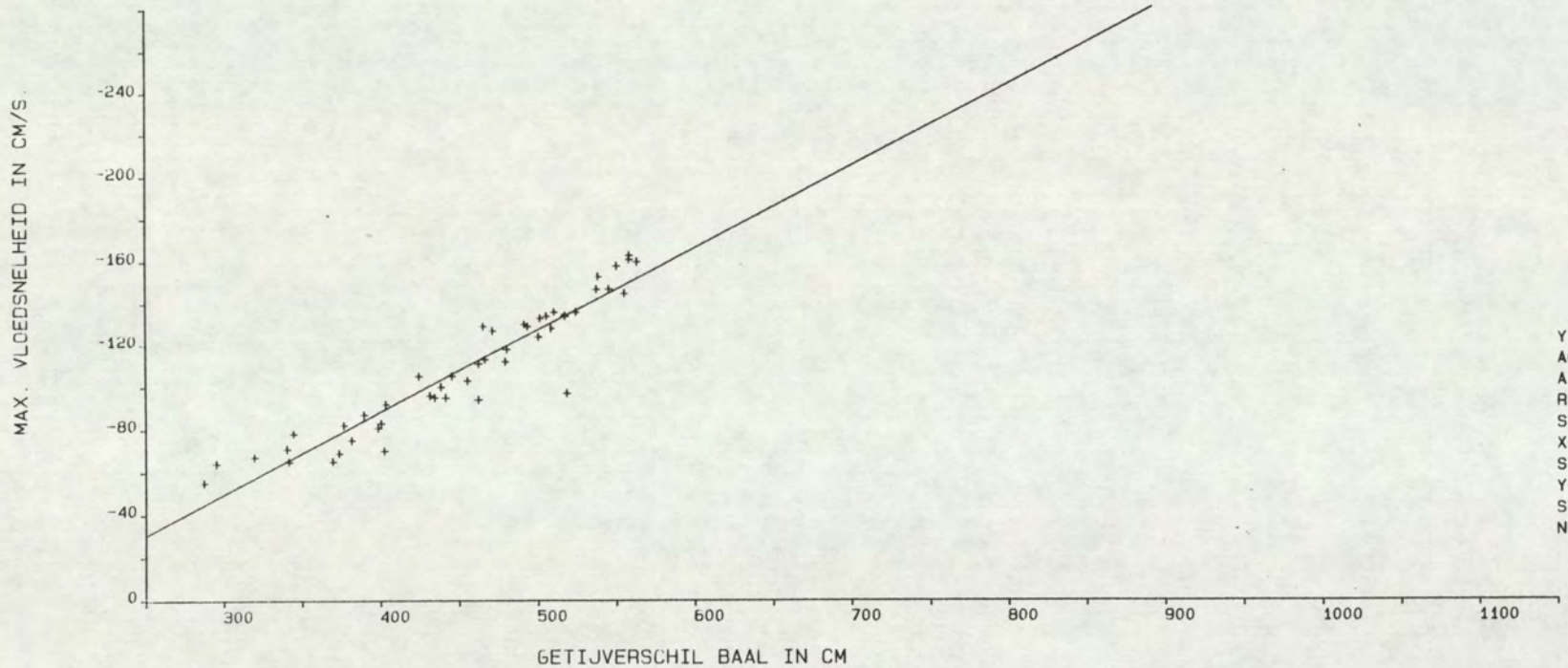

Y = A0 + A1 * X

A0	=	66.8002
A1	=	-.3890
R	=	-.9470
SYX	=	9.8536
X-GEM	=	453.2917
STAFW X	=	74.7045
Y-GEM	=	-109.5208
STAFW Y	=	30.6837
N	=	48.

PROJECT OOST-WEST
LOKATIE: -2116 SOORT/FASE: SG02
MEETPUNT: 4
GETIJSTATION : 116
PERIODE: 900824 T/M 900919
X= 61234.00
Y= 379148.00

REGRESSIE-FAKTOREN:

MAANUUR	GETIJFASE	A0	A1	X-GEM	Y-GEM	STAFW-X	STAFW-Y	R-GEM	STAFW-R	N
0.0	VLOED	29.7933	-.1465	456.5800	-37.1000	74.9770	15.1742	181.6200	9.3282	50
0.5	VLOED	-8.6699	.0126	461.4600	-2.8600	78.8002	10.7779	248.1400	36.6283	50
1.0	EB	-.0596	.0644	455.7600	29.3000	73.9128	7.0948	320.5200	11.7056	50
1.5	EB	-1.9220	.1095	455.7600	48.0000	73.9128	10.2120	349.2600	5.7658	50
2.0	EB	20.6782	.0741	455.7600	54.4400	73.9128	7.7306	347.0200	2.5754	50
2.5	EB	33.5175	.0536	455.7600	57.9600	73.9128	5.5511	347.7400	1.6903	50
3.0	EB	15.9934	.0995	455.7600	61.3600	73.9128	8.7336	349.7200	1.9535	50
3.5	EB	-47.7211	.2707	455.7600	75.6600	73.9128	22.2478	349.8600	3.0971	50
4.0	EB	-78.2938	.3408	455.7600	77.0400	73.9128	28.6705	349.0200	3.7498	50
4.5	EB	-61.2387	.2846	455.7600	68.4600	73.9128	24.6230	347.6800	3.6673	50
5.0	EB	-19.0847	.1518	455.7600	50.1000	73.9128	13.7829	349.0400	5.9590	50
5.5	EB	-29.4057	.1530	455.7600	40.3200	73.9128	12.7718	350.9200	8.2264	50
6.0	EB	-43.3916	.1643	455.0612	31.3878	74.5117	13.9565	346.3265	12.3128	49
6.5	EB	-38.9406	.1110	455.1021	11.5918	75.4197	12.6539	220.1021	156.3181	49
7.0	VLOED	-7.2525	-.0025	457.2600	-8.3800	75.2436	7.7982	120.5800	32.6303	50
7.5	VLOED	-7.1229	-.0642	456.5800	-36.4400	74.9770	9.0827	165.8600	8.7368	50
8.0	VLOED	-14.4901	-.0904	456.5800	-55.7800	74.9770	7.9393	172.7000	3.0723	50
8.5	VLOED	-29.7494	-.0647	456.5800	-59.2800	74.9770	6.1447	169.8600	3.7423	50
9.0	VLOED	-38.2052	-.0494	456.5800	-60.7800	74.9770	6.0010	171.2400	2.7377	50
9.5	VLOED	-38.9195	-.0579	456.5800	-65.3600	74.9770	7.6872	173.2400	2.4547	50
10.0	VLOED	-23.7994	-.1147	456.5800	-76.1600	74.9770	13.9186	172.1400	2.4578	50
10.5	VLOED	44.5871	-.3144	456.5800	-98.9400	74.9770	26.2020	173.5400	2.9216	50
11.0	VLOED	93.0609	-.4295	456.5800	-103.0400	74.9770	33.5723	173.4200	3.8492	50
11.5	VLOED	66.0894	-.3169	456.5800	-78.6200	74.9770	26.9140	175.5200	4.8875	50

Bijlage 9 : Resultaten OSM 120 meetpunt 5

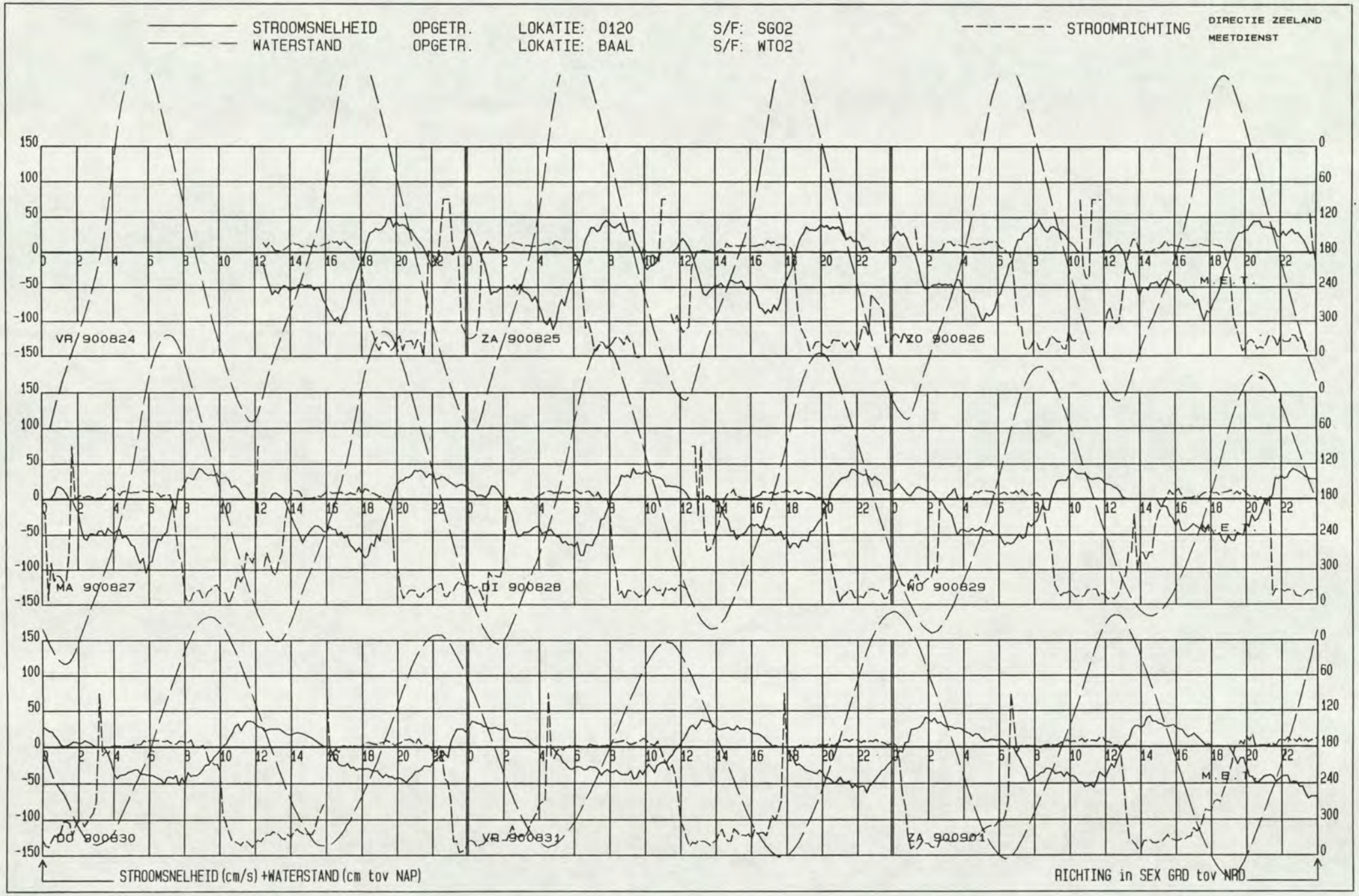
STROOMSNELHEID OPGETR. LOKATIE: 0120 S/F: SG02
WATERSTAND OPGETR. LOKATIE: BAAL S/F: WT02
STROOMRICHTING
DIRECTIE ZEELAND
MEETDIENST
VR/900824
ZA/900825
ZO 900826
MA 900827
DI 900828
WO 900829
DO 900830
VR 900831
ZA 900901
M.E.T.
STROOMSNELHEID (cm/s) +WATERSTAND (cm tov NAP)
RICHTING in SEX GRD tov NRD

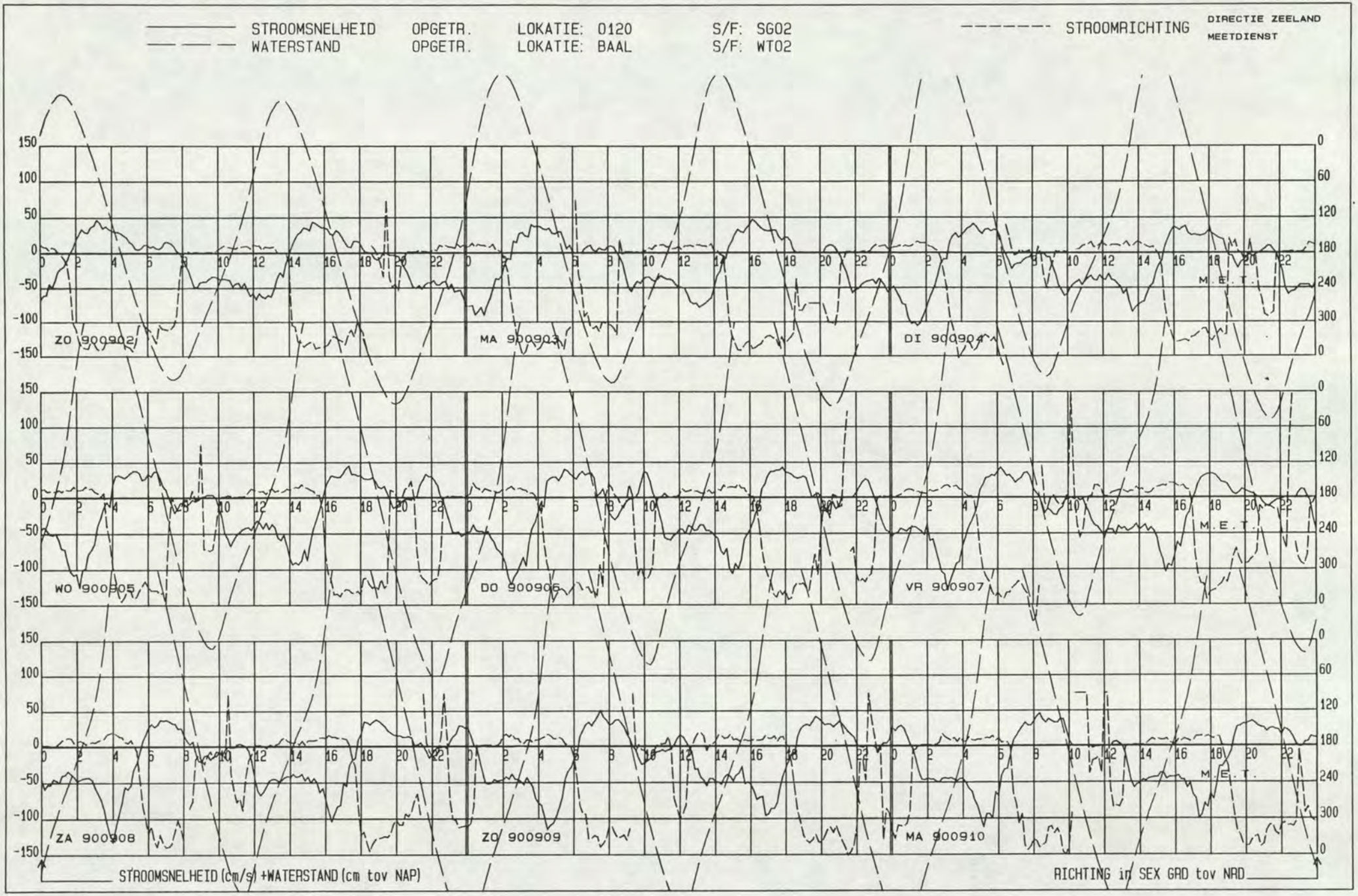
STROOMSNELHEID OPGETR. LOKATIE: 0120 S/F: SG02
WATERSTAND OPGETR. LOKATIE: BAAL S/F: WT02
STROOMRICHTING
DIRECTIE ZEELAND
MEETDIENST
ZO 900902
MA 900903
DI 900904
WO 900905
DO 900906
VR 900907
ZA 900908
ZO 900909
MA 900910
M.E.T.
STROOMSNELHEID (cm/s) +WATERSTAND (cm tov NAP)
RICHTING in SEX GRD tov NRD

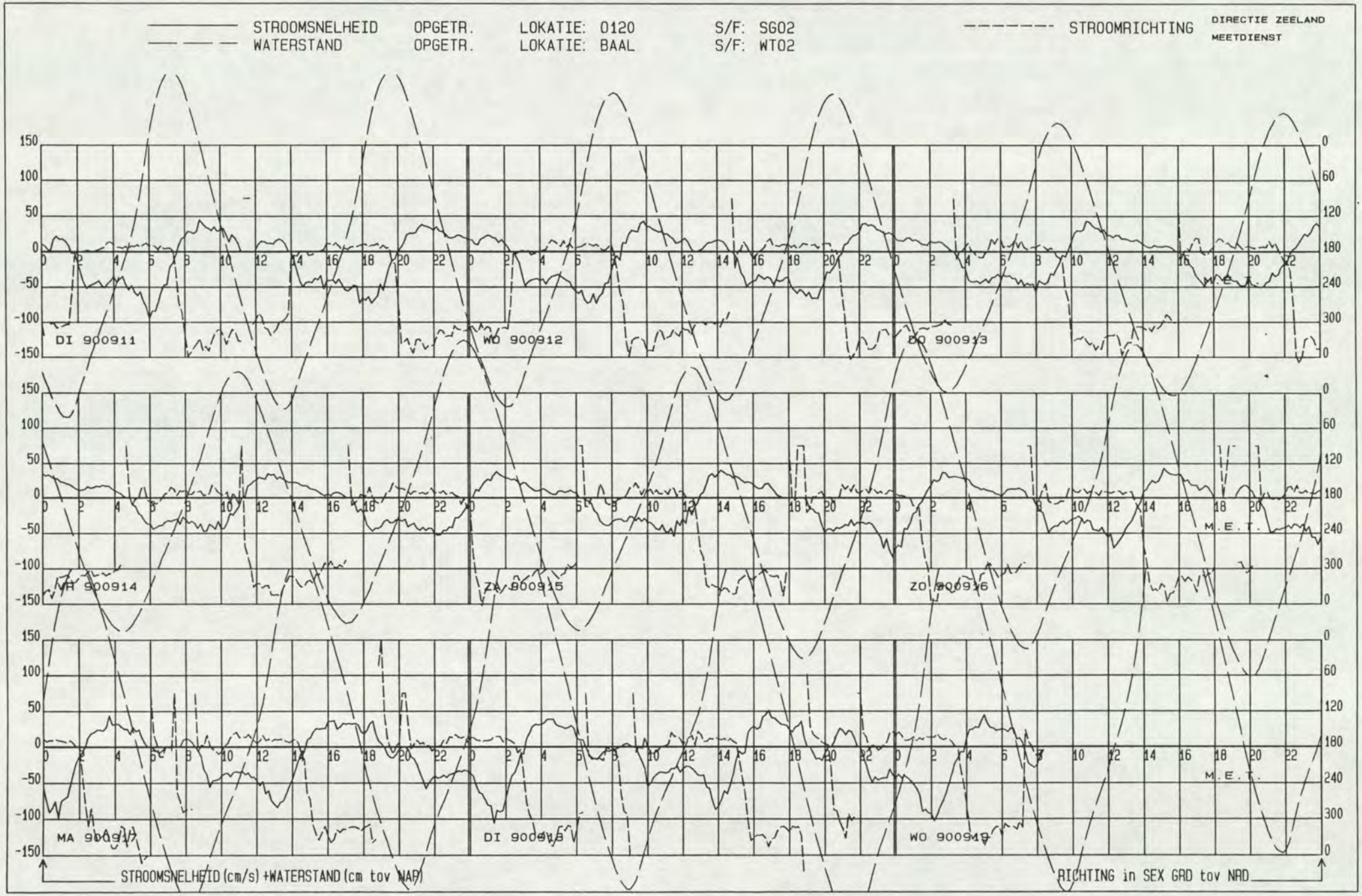
STROOMSNELHEID OPGETR. LOKATIE: 0120 S/F: SG02
WATERSTAND OPGETR. LOKATIE: BAAL S/F: WT02
STROOMRICHTING
DIRECTIE ZEELAND
MEETDIENST
DI 900911
WO 900912
DO 900913
VR 900914
ZA 900915
ZO 900916
MA 900917
DI 900918
WO 900919
M.E.T.
STROOMSNELHEID (cm/s) +WATERSTAND (cm tov NAP)
RICHTING in SEX GRD tov NAP

LOKATIE: -2120 MEETPUNT: 5 X= 61819.00 Y= 378986.00

PROJECT OOST-WEST PERIODE: 900824 T/M 900919 SOORT/FASE: SG02 GETIJSTATION : 116

R.W.S DIRECTIE ZEELAND
AFDELING AXM
MEETDIENST

——— GEMIDDELDE RICHTING + EN - ST. AFW.

——— GEMIDDELDE SNELHEID + EN - ST. AFW.

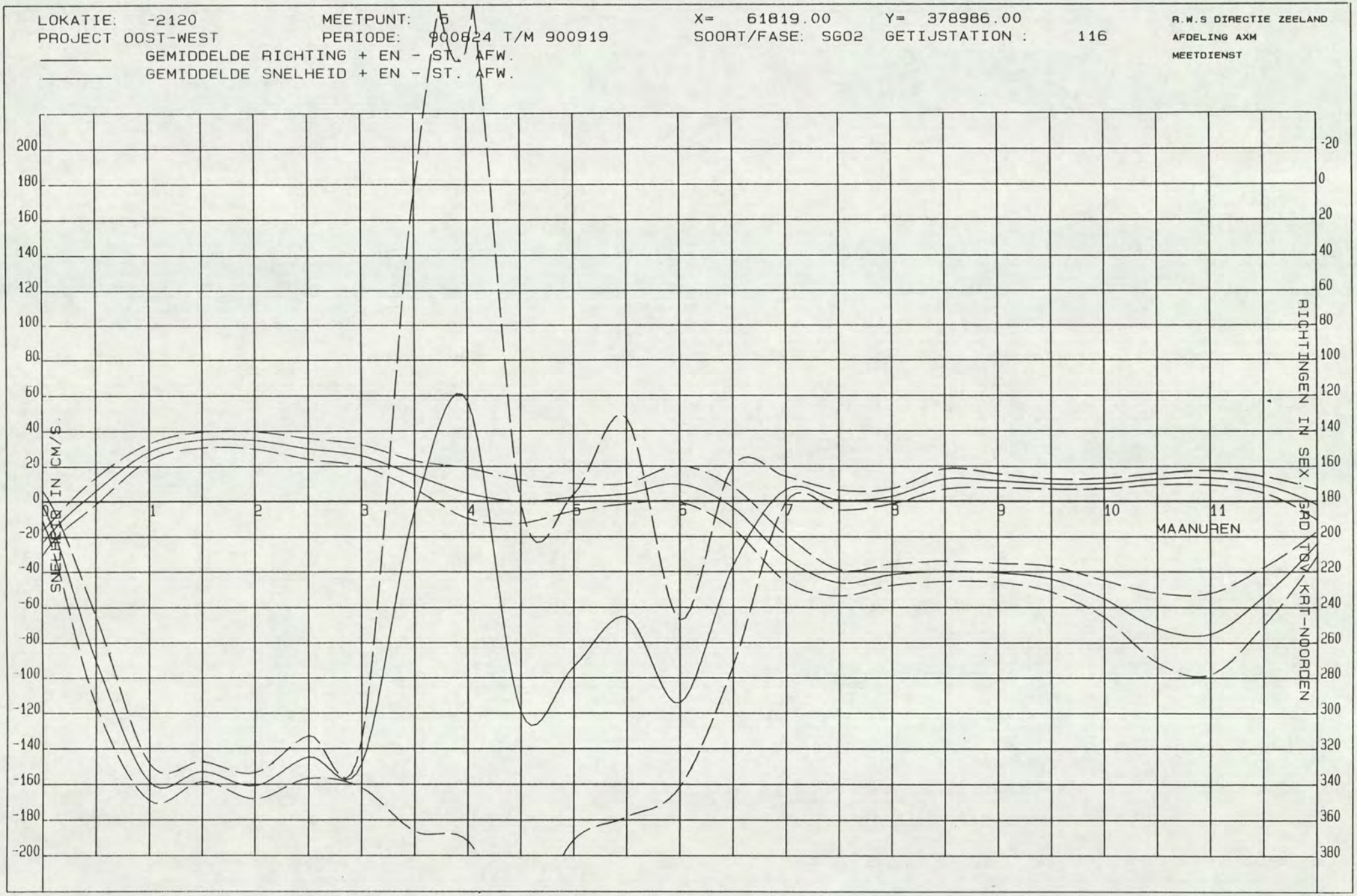

RIJKWATERSTAAT
MEETDIENST ZEELAND

LOKATIE : 0120 (-2120)
WATERSTANDSSTATION BAAL

PERIODE: 900825 T/M 900918

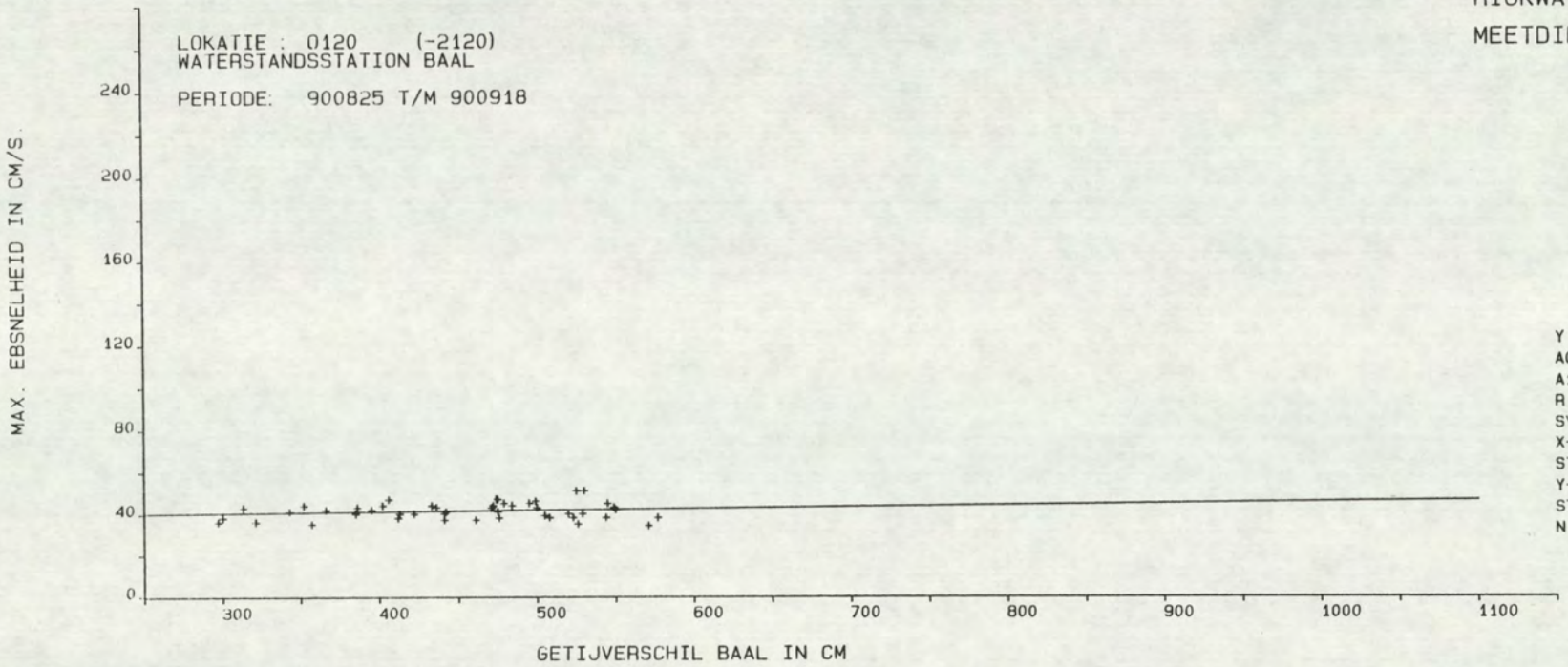

Y = A0 + A1 * X

A0	=	38.1469
A1	=	.0073
R	=	.1379
SYX	=	3.8978
X-GEM	=	453.3125
STAFW X	=	74.2769
Y-GEM	=	41.4583
STAFW Y	=	3.9354
N	=	48.

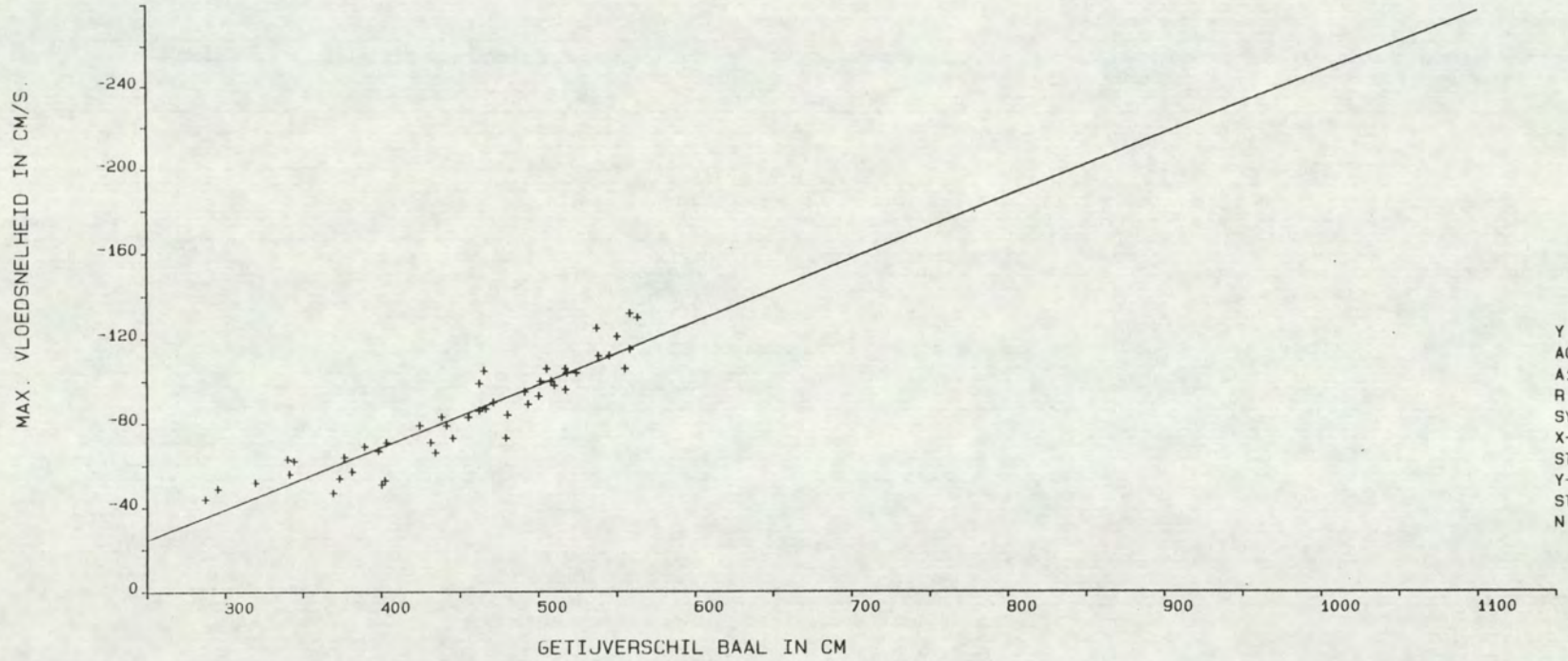

Y = A0 + A1 * X

A0	=	49.3957
A1	=	-.2956
R	=	-.9300
SYX	=	8.7298
X-GEM	=	453.2917
STAFW X	=	74.7045
Y-GEM	=	-84.6042
STAFW Y	=	23.7466
N	=	48.

PROJECT OOST-WEST
LOKATIE: -2120 SOORT/FASE: SG02
MEETPUNT: 5
GETIJSTATION : 116
PERIODE: 900824 T/M 900919
X= 61819.00
Y= 378986.00

REGRESSIE-FAKTOREN:

MAANUUR	GETIJFASE	A0	A1	X-GEM	Y-GEM	STAFW-X	STAFW-Y	R-GEM	STAFW-R	N
0.0	VLOED	-4.3732	-.0430	456.5800	-24.0000	74.9770	7.1142	181.9200	8.7102	50
0.5	EB	-11.6051	.0382	458.2200	5.9200	74.5159	7.6794	270.1800	25.4428	50
1.0	EB	10.7022	.0384	455.7600	28.2000	73.9128	4.7121	338.9200	10.3648	50
1.5	EB	20.5600	.0319	455.7600	35.1000	73.9128	4.4824	332.9400	5.5494	50
2.0	EB	44.0504	-.0204	455.7600	34.7600	73.9128	4.8971	341.0200	7.2717	50
2.5	EB	37.5866	-.0167	455.7600	29.9600	73.9128	5.8483	324.7000	12.0441	50
3.0	EB	31.6575	-.0124	455.7600	26.0000	73.9128	6.1677	328.6800	13.3928	50
3.5	EB	42.3233	-.0597	455.7600	15.1000	73.9128	8.0692	185.1000	181.2534	50
4.0	EB	59.2784	-.1201	455.7600	4.5200	73.9128	14.3559	122.9400	248.7557	50
4.5	EB	53.3507	-.1173	455.7600	-.1200	73.9128	12.3662	299.2400	118.5292	50
5.0	EB	26.1009	-.0525	455.0612	2.2245	74.5117	7.7949	273.5714	97.4782	49
5.5	EB	9.8471	-.0122	455.0612	4.3061	74.5117	5.8779	245.4082	112.7925	49
6.0	EB	-30.7566	.0888	456.1837	9.7551	72.4022	10.3008	294.4286	47.1257	49
6.5	VLOED	-40.7520	.0812	455.4286	-3.7755	74.7719	11.8537	216.6735	56.8197	49
7.0	VLOED	-24.5129	-.0176	456.5800	-32.5600	74.9770	13.3618	173.1600	7.3105	50
7.5	VLOED	-14.1359	-.0709	456.5800	-46.5000	74.9770	7.3879	179.3000	5.6865	50
8.0	VLOED	-14.2335	-.0603	456.5800	-41.7600	74.9770	6.0019	177.0800	4.3372	50
8.5	VLOED	-24.6813	-.0332	456.5800	-39.8200	74.9770	5.7310	167.1200	5.7840	50
9.0	VLOED	-27.0745	-.0299	456.5800	-40.7400	74.9770	5.3139	168.1200	3.9312	50
9.5	VLOED	-34.9294	-.0208	456.5800	-44.4200	74.9770	7.2227	169.9600	2.8785	50
10.0	VLOED	-18.0147	-.0822	456.5800	-55.5400	74.9770	10.2921	169.6400	2.9881	50
10.5	VLOED	30.4974	-.2244	456.5800	-71.9600	74.9770	19.6759	167.1200	3.2301	50
11.0	VLOED	58.7978	-.2938	456.5800	-75.3400	74.9770	22.9317	166.3800	4.1348	50
11.5	VLOED	30.3074	-.1849	456.5800	-54.1200	74.9770	16.3540	170.3800	4.7029	50

Bijlage 10 :Resultaten OSM 105 meetpunt 6

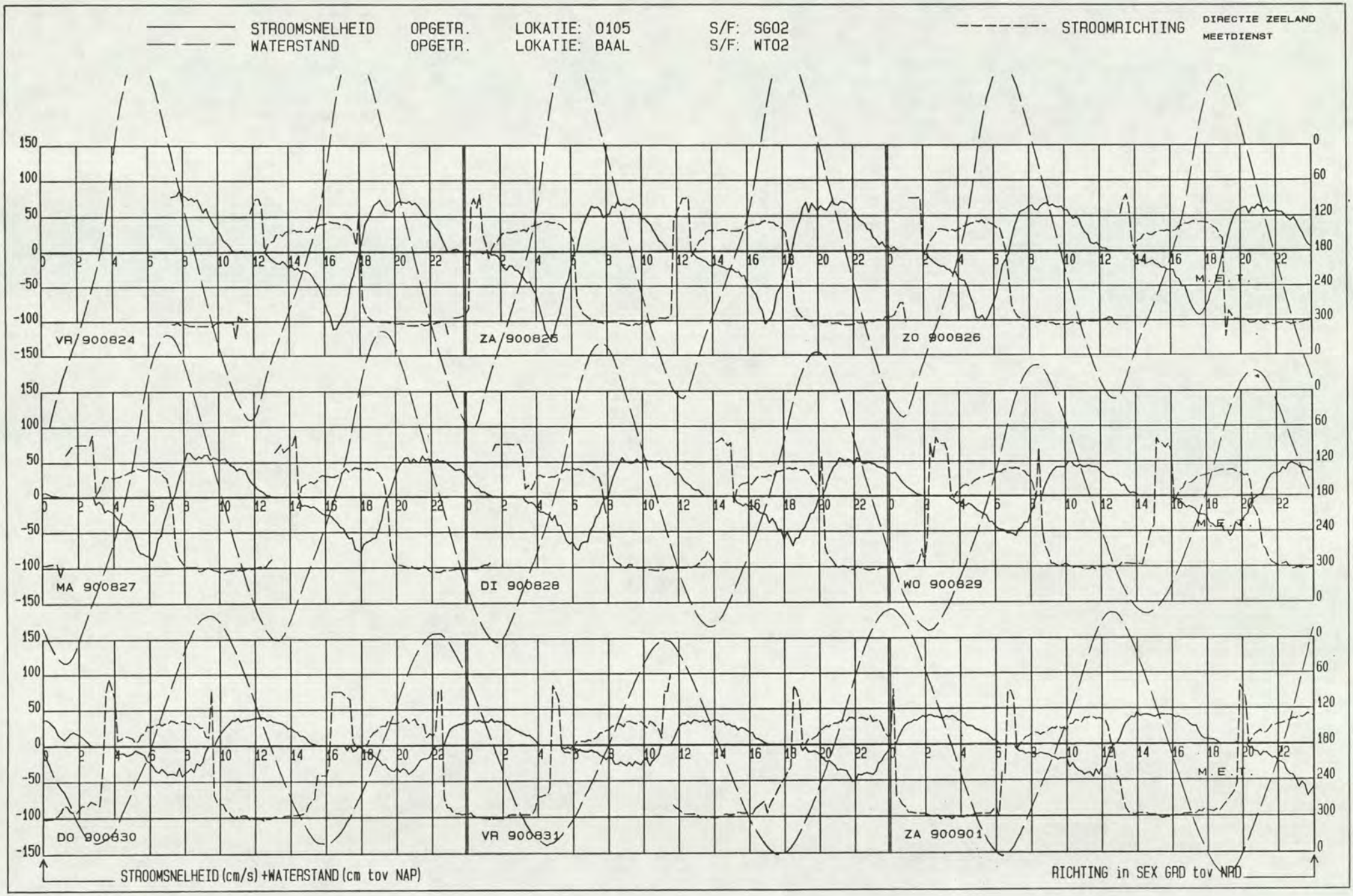
STROOMSNELHEID OPGETR. LOKATIE: 0105 S/F: SG02
WATERSTAND OPGETR. LOKATIE: BAAL S/F: WT02
STROOMRICHTING
DIRECTIE ZEELAND
MEETDIENST
VR 900824
ZA 900825
ZO 900826
MA 900827
DI 900828
WO 900829
DO 900830
VR 900831
ZA 900901
M.E.T.
STROOMSNELHEID (cm/s) +WATERSTAND (cm tov NAP)
RICHTING in SEX GRD tov NRD

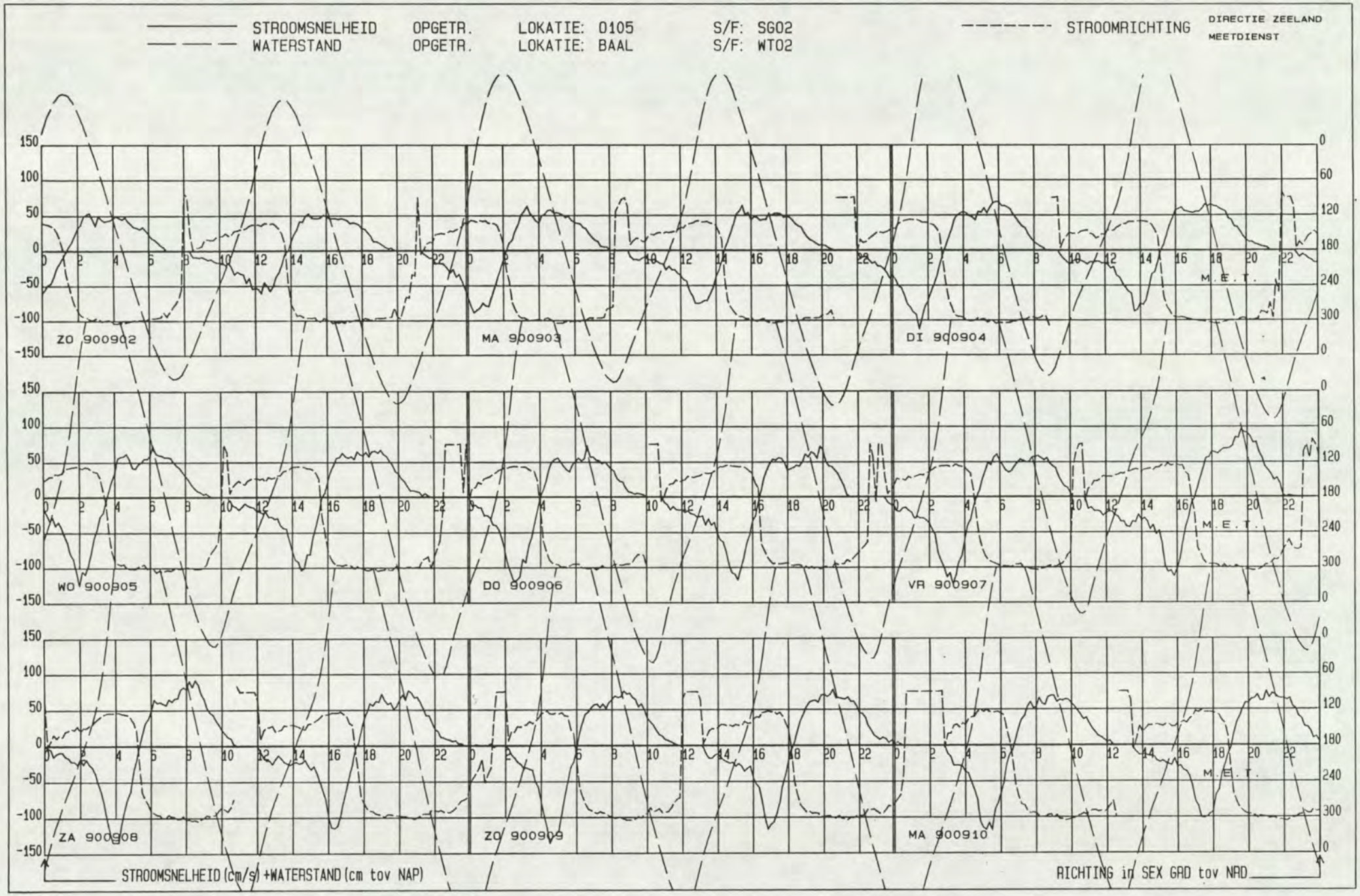
STROOMSNELHEID OPGETR. LOKATIE: 0105 S/F: SG02
WATERSTAND OPGETR. LOKATIE: BAAL S/F: WT02
STROOMRICHTING
DIRECTIE ZEELAND
MEETDIENST
ZO 900902
MA 900903
DI 900904
WO 900905
DO 900906
VR 900907
ZA 900908
ZO 900909
MA 900910
M.E.T.
STROOMSNELHEID (cm/s) +WATERSTAND (cm tov NAP)
RICHTING in SEX GRAD tov NAD

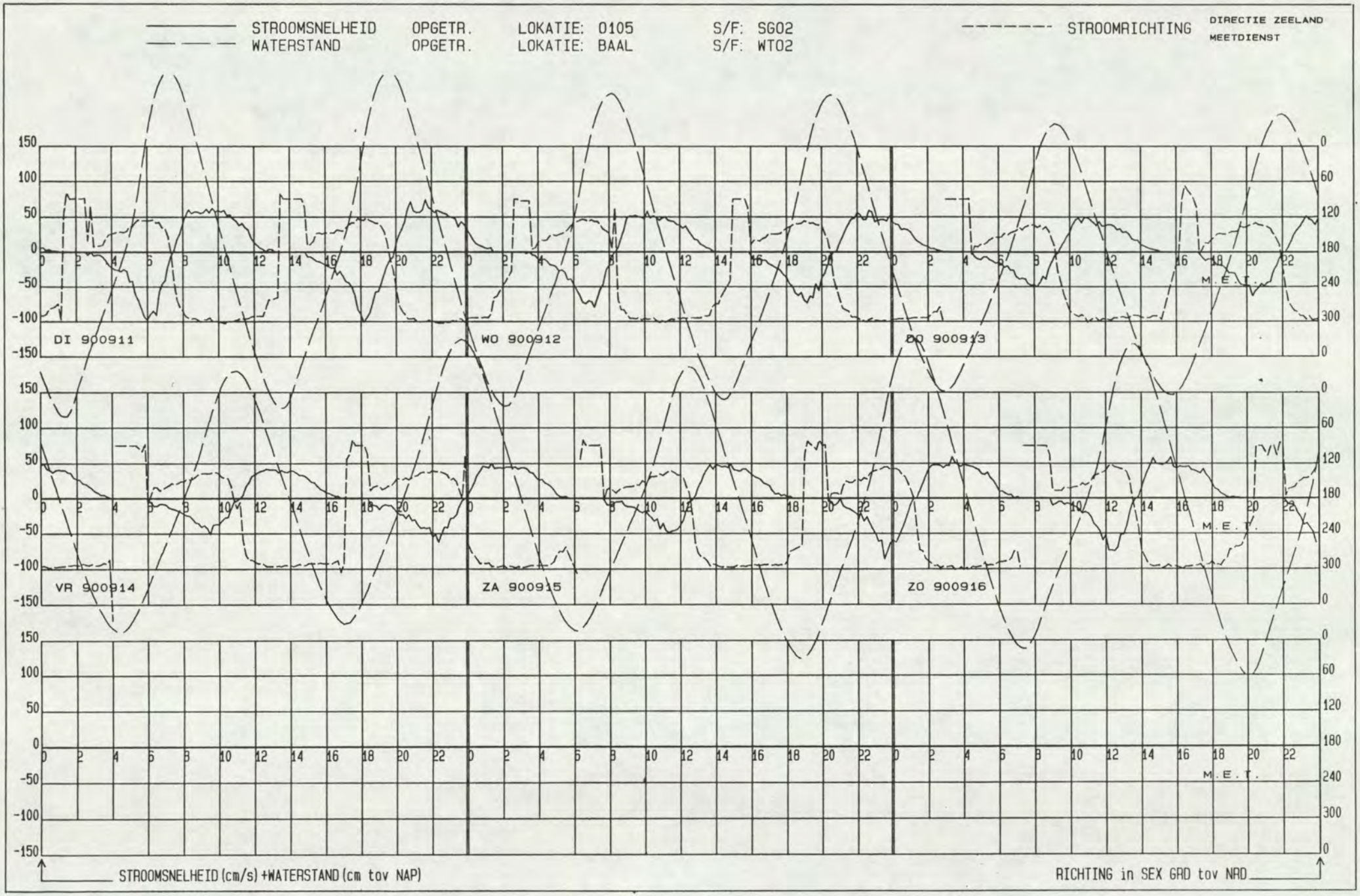
STROOMSNELHEID OPGETR. LOKATIE: 0105 S/F: SG02
WATERSTAND OPGETR. LOKATIE: BAAL S/F: WT02
STROOMRICHTING
DIRECTIE ZEELAND
MEETDIENST
DI 900911
WO 900912
DO 900913
VR 900914
ZA 900915
ZO 900916
M.E.T.
STROOMSNELHEID (cm/s) +WATERSTAND (cm tov NAP)
RICHTING in SEX GRD tov NAD

LOKATIE: -2105 MEETPUNT: 6 X= 62432.00 Y= 379343.00

PROJECT OOST-WEST PERIODE: 900824 T/M 900915 SOORT/FASE: SG02 GETIJSTATION : 116

R.W.S DIRECTIE ZEELAND
AFDELING AXM
MEETDIENST

——— GEMIDDELDE RICHTING + EN - ST. AFW.
——— GEMIDDELDE SNELHEID + EN - ST. AFW.

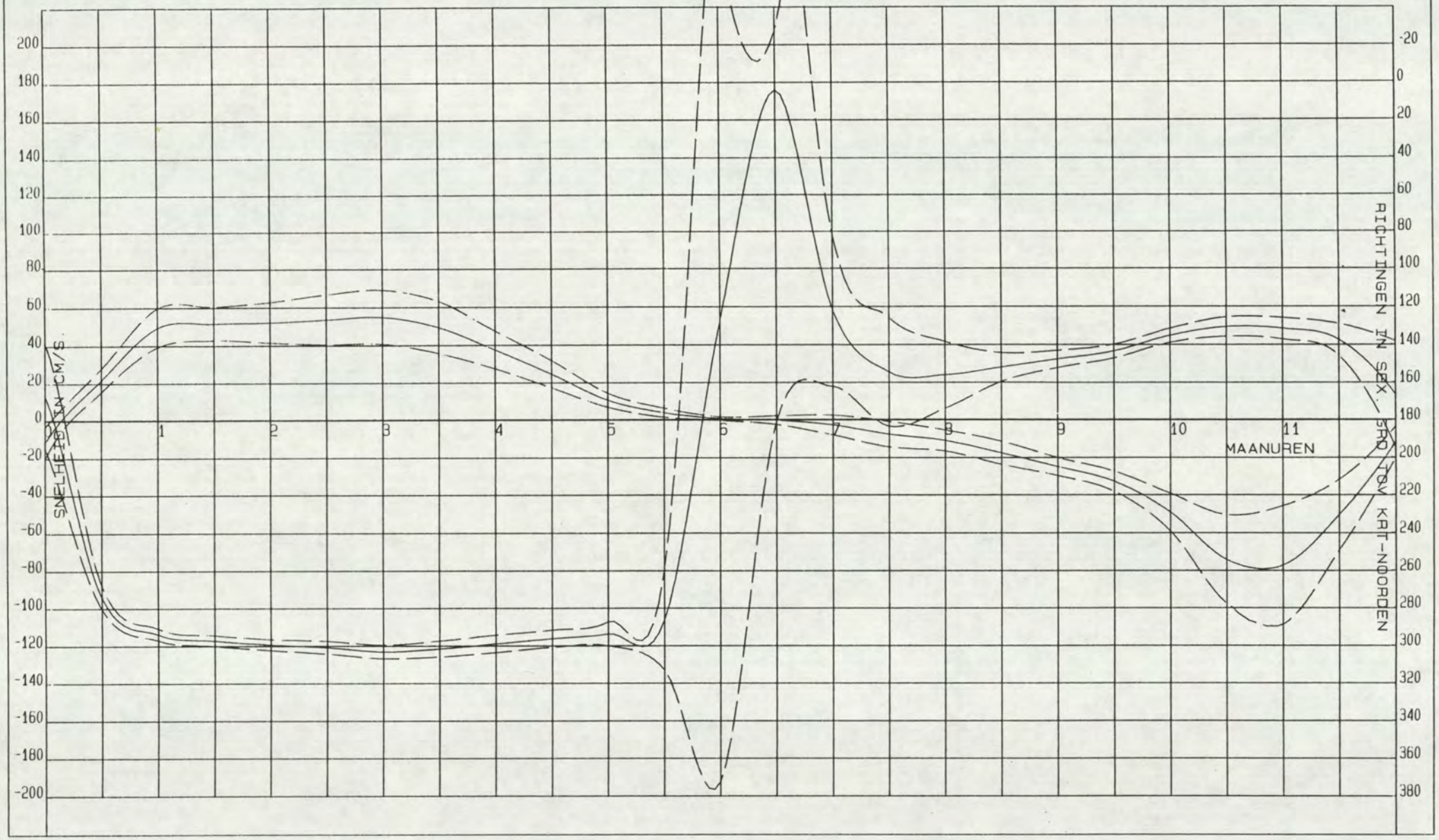

RIJKWATERSTAAT
MEETDIENST ZEELAND

LOKATIE : 0105 (-2105)
WATERSTANDSSTATION BAAL

PERIODE. 900825 T/M 900915

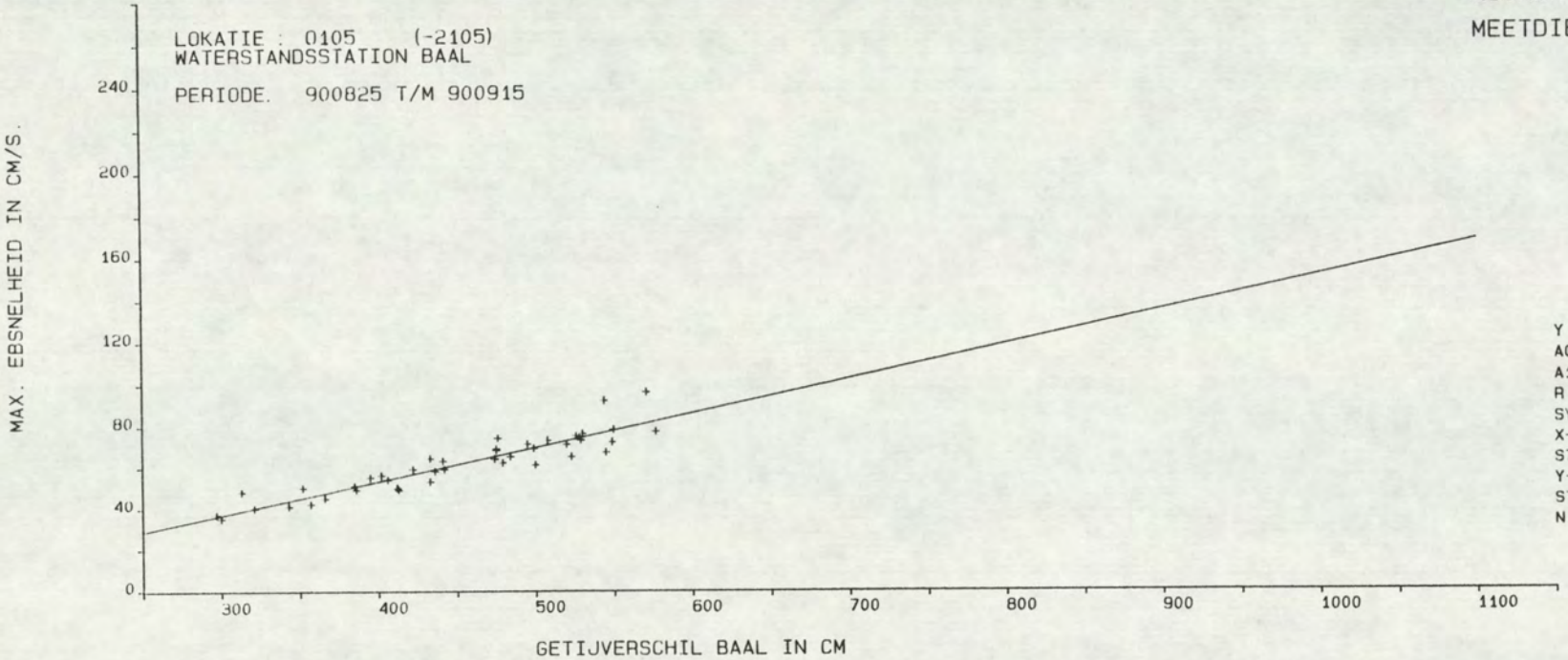

Y = A0 + A1 * X

A0	=	-12.3333
A1	=	.1638
R	=	.9221
SYX	=	5.3674
X-GEM	=	449.6190
STAFW X	=	78.0934
Y-GEM	=	61.3333
STAFW Y	=	13.8752
N	=	42.

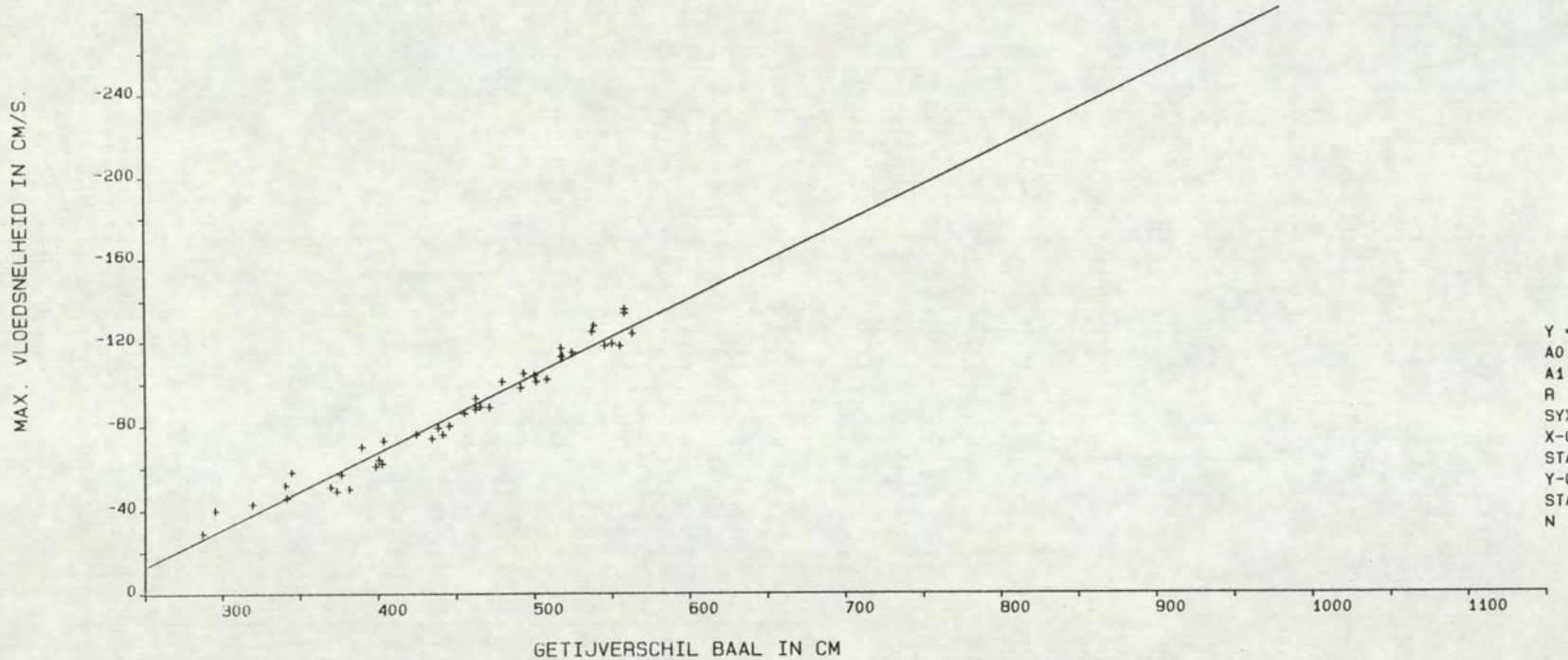

Y = A0 + A1 * X

A0	=	78.8405
A1	=	-.3664
R	=	-.9806
SYX	=	5.7017
X-GEM	=	450.3721
STAFW X	=	77.8686
Y-GEM	=	-86.1861
STAFW Y	=	29.0969
N	=	43.

PROJECT OOST-WEST
LOKATIE: -2105 SOORT/FASE: SG02
MEETPUNT: 6
GETIJSTATION : 116
PERIODE: 900824 T/M 900915
X= 62432.00
Y= 379343.00

REGRESSIE-FAKTOREN:

MAANUUR	GETIJFASE	A0	A1	X-GEM	Y-GEM	STAFW-X	STAFW-Y	R-GEM	STAFW-R	N
0.0	VLOED	25.2617	-.0825	452.0233	-12.0465	78.7174	8.3322	166.2093	28.1675	43
0.5	EB	-5.4170	.0600	451.6977	21.6977	78.3530	6.1858	274.0698	6.3076	43
1.0	EB	-3.1806	.1167	451.6977	49.5349	78.3530	10.2663	294.0233	3.1053	43
1.5	EB	9.6013	.0932	451.6977	51.6977	78.3530	8.8062	297.3721	2.8221	43
2.0	EB	10.5146	.0921	453.0909	52.2273	77.9863	10.6703	299.5000	2.8894	44
2.5	EB	-10.2303	.1410	453.0909	53.6591	77.9863	13.2014	300.9545	3.3271	44
3.0	EB	-19.0578	.1633	453.0909	54.9545	77.9863	14.2191	303.2273	3.5666	44
3.5	EB	-22.6582	.1590	453.0909	49.3864	77.9863	13.7117	301.6364	4.1889	44
4.0	EB	-12.0564	.1093	453.0909	37.4545	77.9863	10.0104	298.9318	4.6318	44
4.5	EB	2.6161	.0482	453.0909	24.4773	77.9863	7.2481	296.2273	4.5571	44
5.0	EB	9.0339	.0032	453.0909	10.4773	77.9863	3.7260	293.6818	6.3786	44
5.5	EB	-.0644	.0083	453.0909	3.6818	77.9863	2.3896	286.6591	26.3267	44
6.0	EB	-1.1587	.0036	453.0227	.4773	77.8263	.9273	127.7727	244.6370	44
6.5	EB	.5220	-.0021	452.5909	-.4091	77.8660	2.3059	4.0909	176.9258	44
7.0	EB	-1.0753	-.0043	452.0909	-3.0000	77.7982	5.2695	121.8182	40.3187	44
7.5	VLOED	-4.1341	-.0084	452.0909	-7.9318	77.7982	6.7044	154.6364	28.8840	44
8.0	VLOED	-6.8121	-.0099	452.0909	-11.2727	77.7982	5.5168	156.1136	17.6070	44
8.5	VLOED	-6.3572	-.0253	452.0909	-17.7955	77.7982	6.0983	151.9773	7.5159	44
9.0	VLOED	-17.7666	-.0163	452.0909	-25.1136	77.7982	4.7847	147.6136	4.4572	44
9.5	VLOED	-27.2937	-.0126	452.0909	-33.0000	77.7982	5.4389	143.4318	3.5593	44
10.0	VLOED	-11.1183	-.0847	452.0909	-49.4318	77.7982	9.9239	135.0909	3.6333	44
10.5	VLOED	53.6412	-.2833	452.0909	-74.4318	77.7982	23.6106	130.5000	5.0046	44
11.0	VLOED	98.7933	-.3897	452.0233	-77.3488	78.7174	31.4044	131.4651	5.5734	43
11.5	VLOED	47.4753	-.2170	452.0233	-50.6279	78.7174	18.7731	137.3721	8.2606	43

Bijlage 11 :Resultaten OSM 115 meetpunt 7

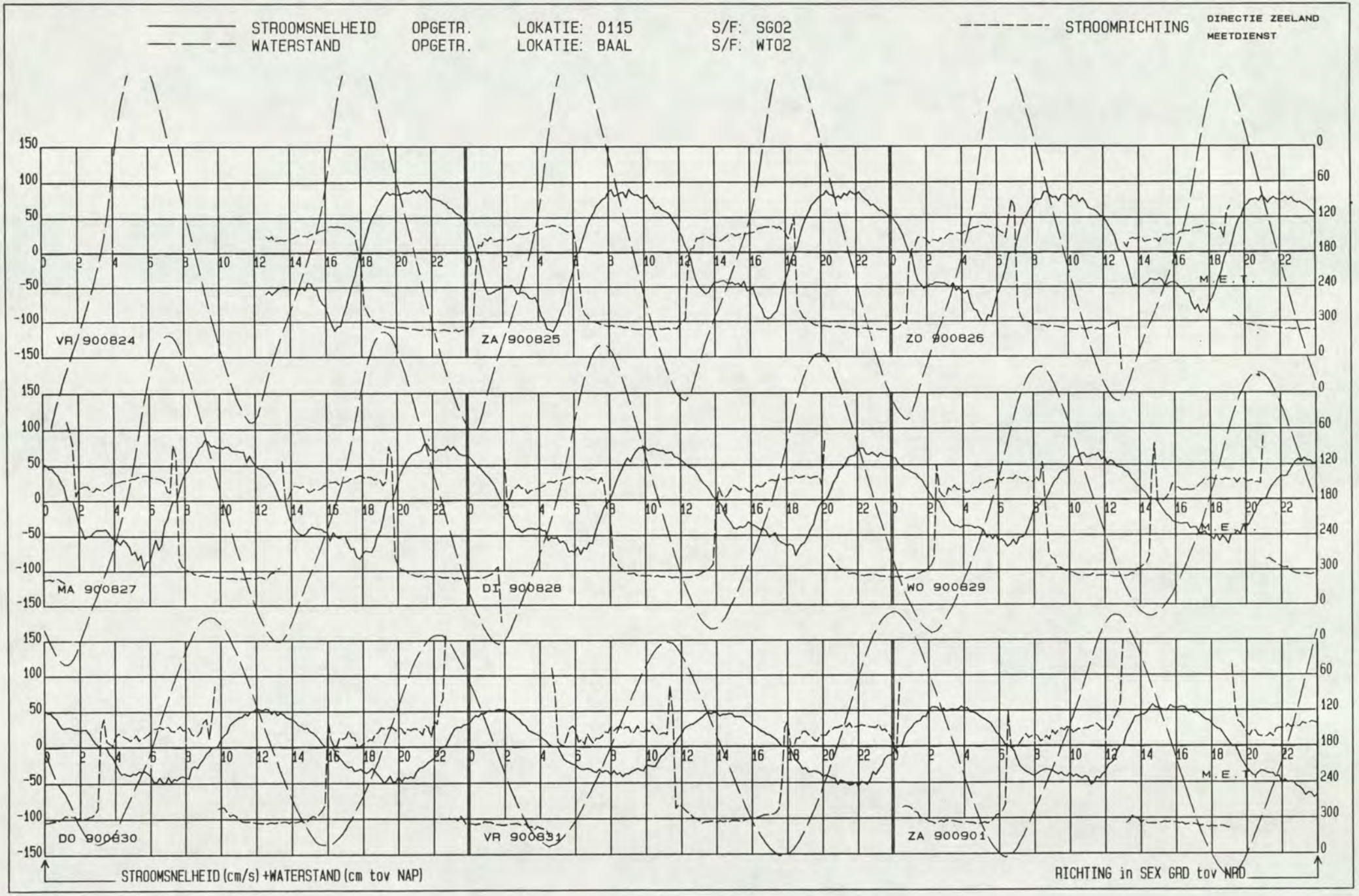
STROOMSNELHEID OPGETR. LOKATIE: 0115 S/F: SG02
WATERSTAND OPGETR. LOKATIE: BAAL S/F: WT02
STROOMRICHTING
DIRECTIE ZEELAND
MEETDIENST
VR 900824
ZA 900825
ZO 900826
MA 900827
DI 900828
WO 900829
DO 900830
VR 900831
ZA 900901
M.E.T.
STROOMSNELHEID (cm/s) +WATERSTAND (cm tov NAP)
RICHTING in SEX GRD tov NRD

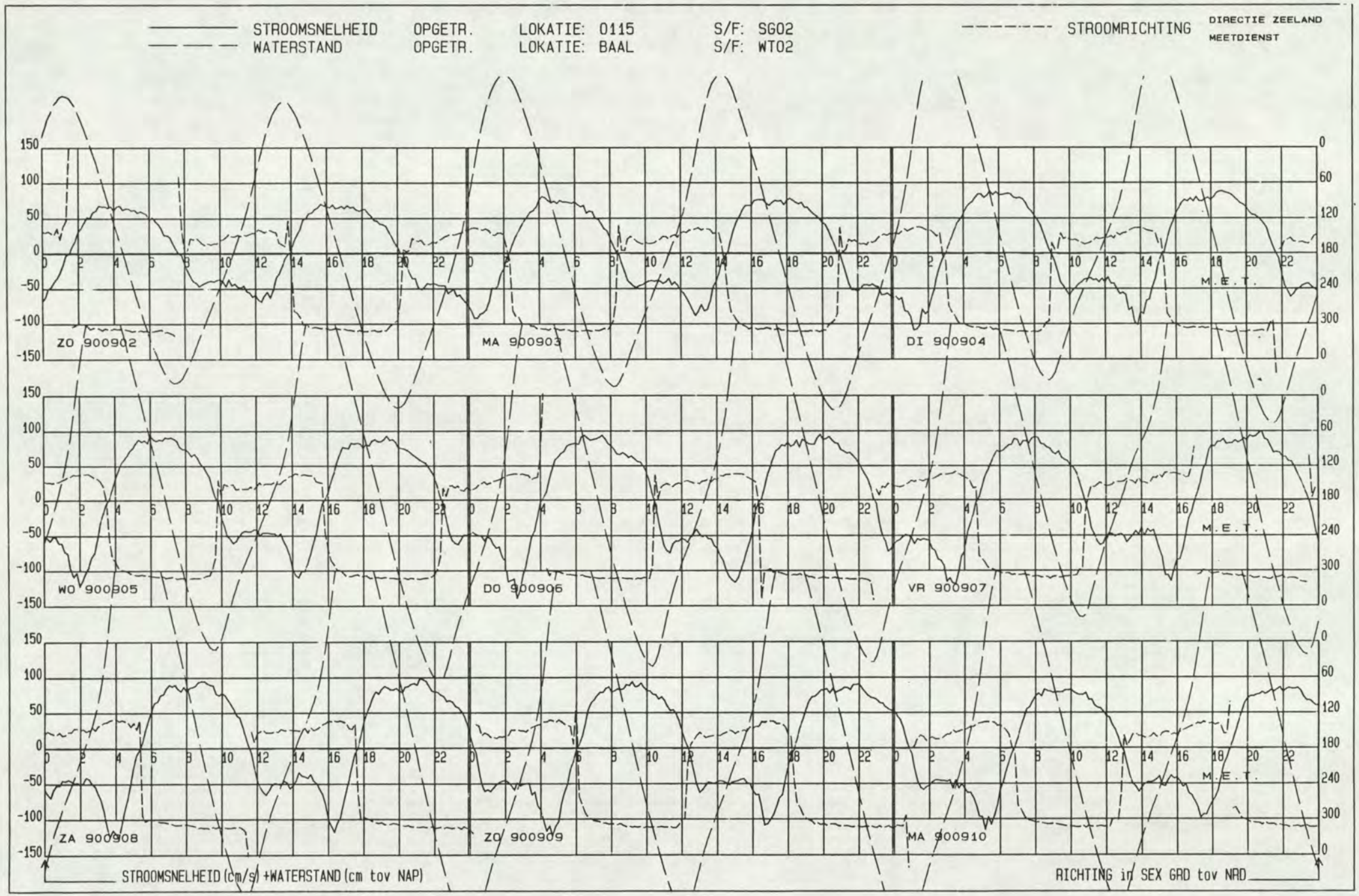
STROOMSNELHEID OPGETR. LOKATIE: 0115 S/F: SG02
WATERSTAND OPGETR. LOKATIE: BAAL S/F: WT02
STROOMRICHTING
DIRECTIE ZEELAND
MEETDIENST
ZO 900902
MA 900903
DI 900904
WO 900905
DO 900906
VR 900907
ZA 900908
ZO 900909
MA 900910
M.E.T.
STROOMSNELHEID (cm/s) +WATERSTAND (cm tov NAP)
RICHTING in SEX GRD tov NAD

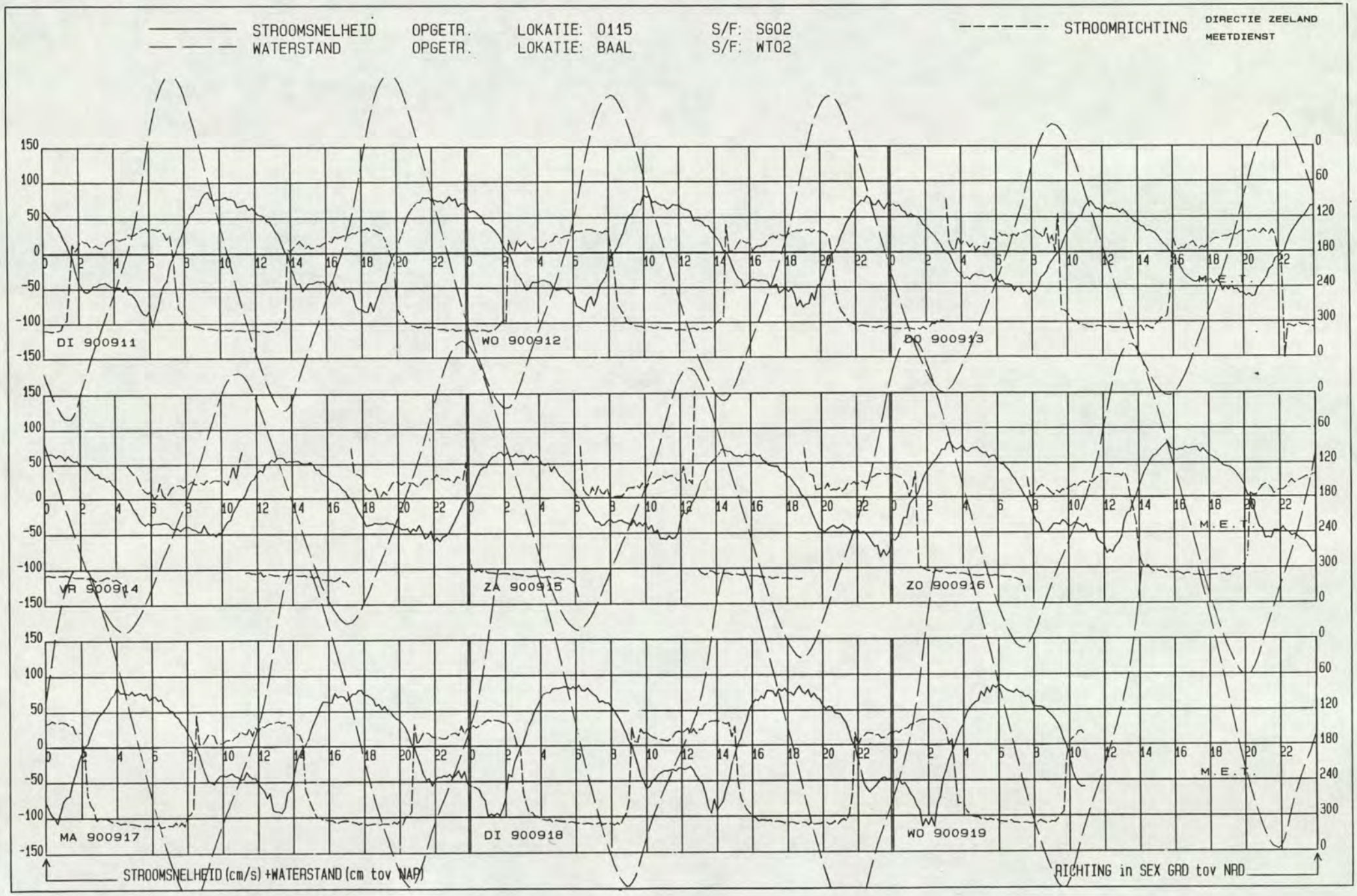
STROOMSNELHEID OPGETR. LOKATIE: 0115 S/F: SG02
WATERSTAND OPGETR. LOKATIE: BAAL S/F: WT02
STROOMRICHTING
DIRECTIE ZEELAND
MEETDIENST
DI 900911
WO 900912
DO 900913
VR 900914
ZA 900915
ZO 900916
MA 900917
DI 900918
WO 900919
M.E.T.
STROOMSNELHEID (cm/s) +WATERSTAND (cm tov NAP)
RICHTING in SEX GRD tov NAP

LOKATIE: -2115 MEETPUNT: 7 X= 62844.00 Y= 379901.00

PROJECT OOST-WEST PERIODE: 900824 T/M 900919 SOORT/FASE: SG02 GETIJSTATION : 116

R.W.S DIRECTIE ZEELAND
AFDELING AXM
MEETDIENST

——— GEMIDDELDE RICHTING + EN - ST. AFW.
——— GEMIDDELDE SNELHEID + EN - ST. AFW.

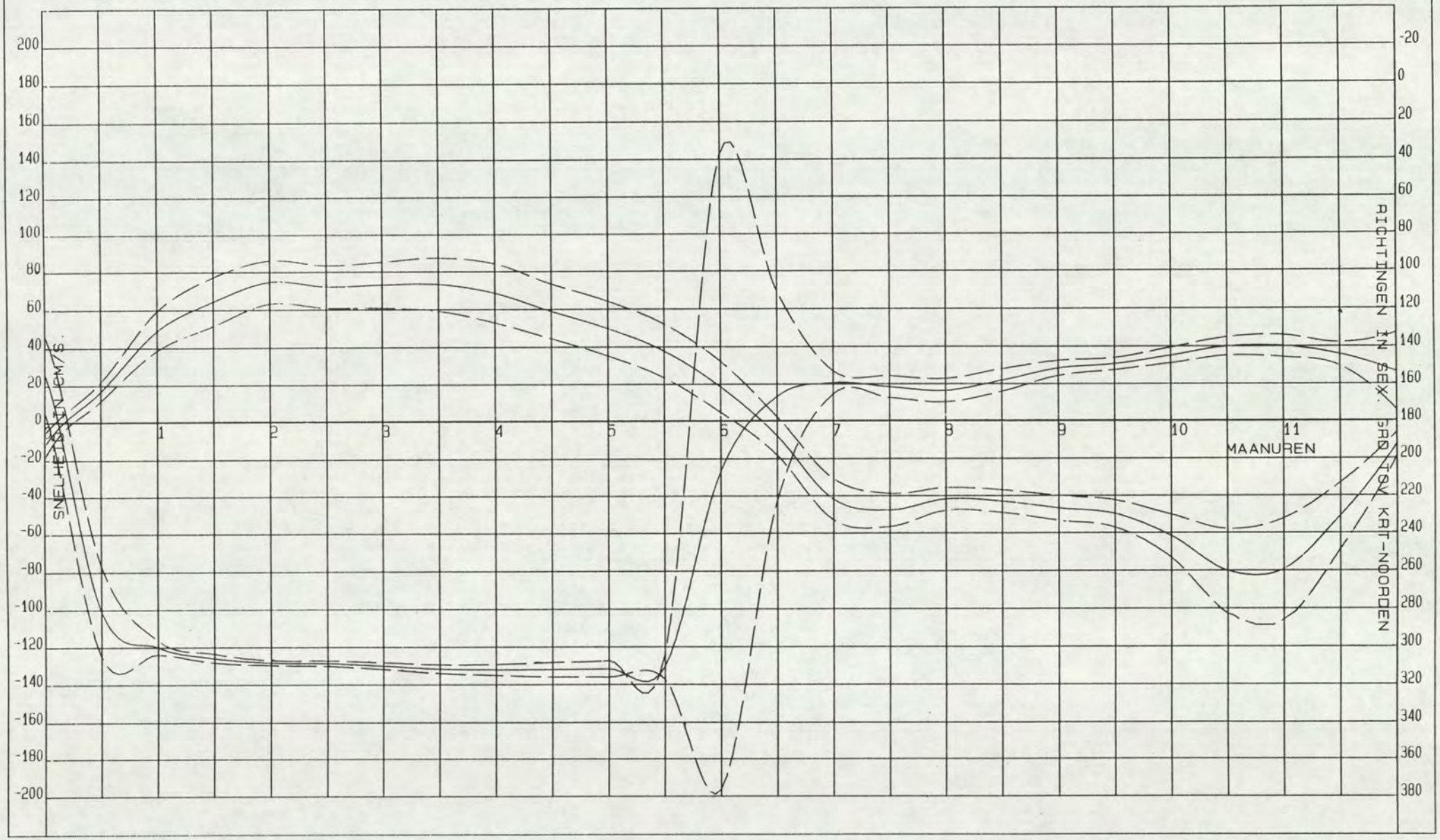

RIJKWATERSTAAT
MEETDIENST ZEELAND

LOKATIE : 0115 (-2115)
WATERSTANDSSTATION BAAL

PERIODE: 900825 T/M 900918

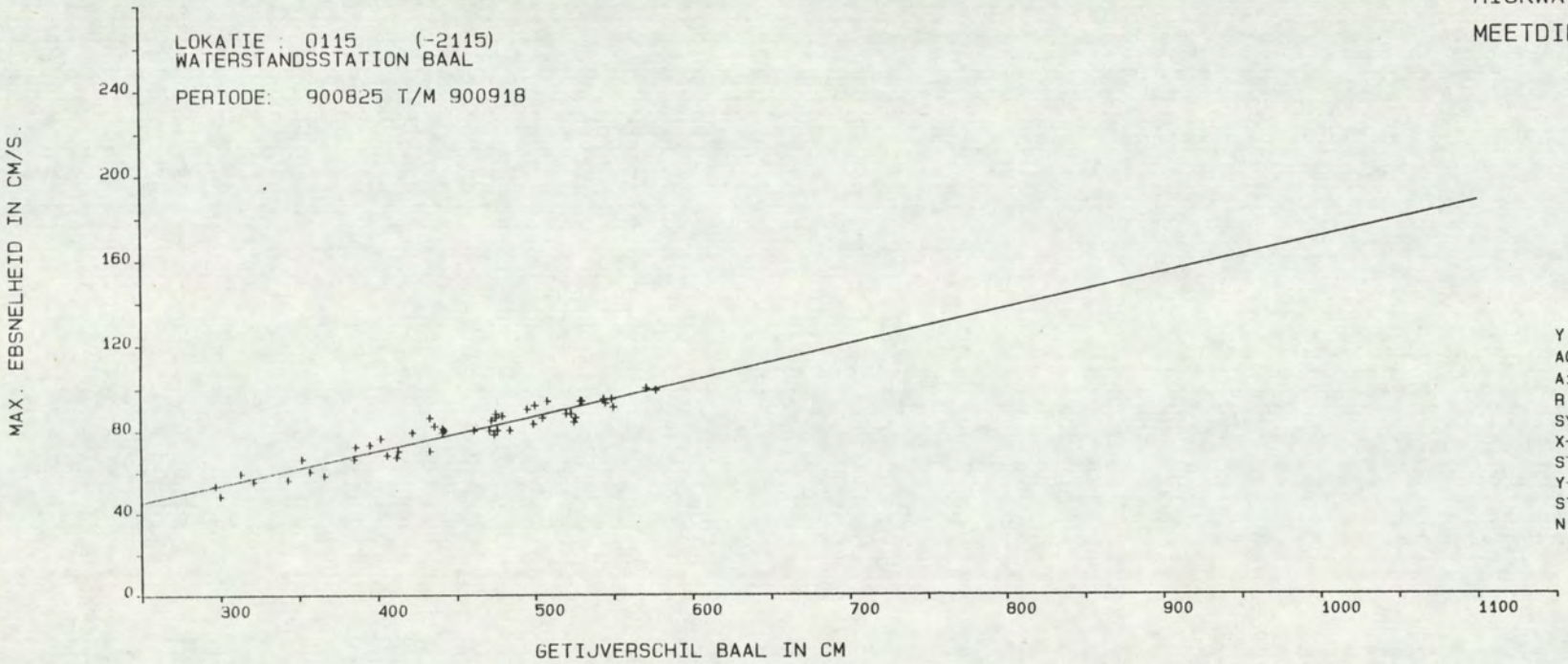

Y = A0 + A1 * X

A0	=	3.2677
A1	=	.1674
R	=	.9497
SYX	=	4.0985
X-GEM	=	453.3125
STAFW X	=	74.2769
Y-GEM	=	79.1667
STAFW Y	=	13.0943
N	=	48.

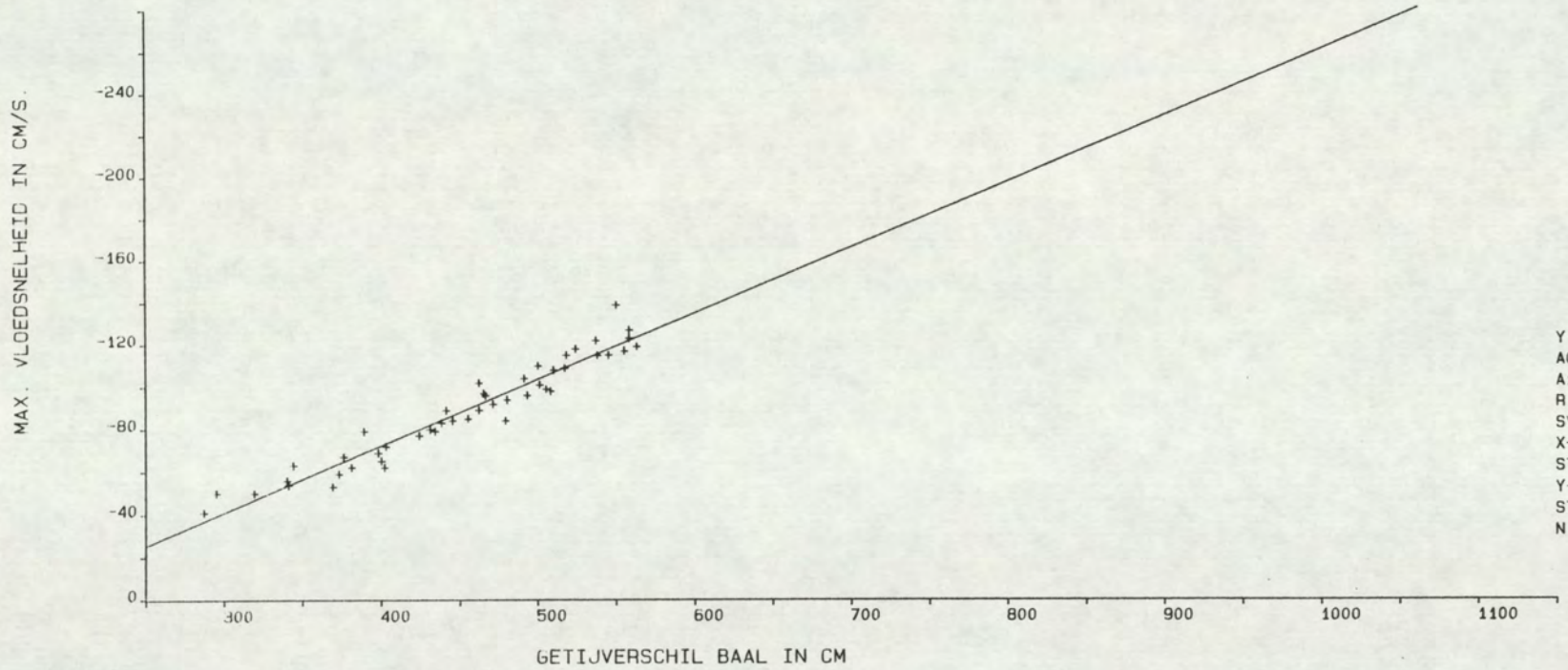

Y = A0 + A1 * X

A0	=	52.8124
A1	=	-.3131
R	=	-.9665
SYX	=	6.2134
X-GEM	=	453.2917
STAFW X	=	74.7045
Y-GEM	=	-89.1042
STAFW Y	=	24.1997
N	=	48.

PROJECT OOST-WEST
LOKATIE: -2115 SOORT/FASE: SG02
MEETPUNT: 7
GETIJSTATION : 116
PERIODE: 900824 T/M 900919
X= 62844.00
Y= 379901.00

REGRESSIE-FAKTOREN:

MAANUUR	GETIJFASE	A0	A1	X-GEM	Y-GEM	STAFW-X	STAFW-Y	R-GEM	STAFW-R	N
0.0	VLOED	13.3302	-.0573	456.5800	-12.8400	74.9770	6.4913	153.3200	20.5291	50
0.5	EB	-2.9600	.0429	455.7600	16.5800	73.9128	5.0954	280.6200	24.2091	50
1.0	EB	-12.8092	.1354	455.7600	48.8800	73.9128	10.4151	300.0600	3.7005	50
1.5	EB	-11.5459	.1665	455.7600	64.3400	73.9128	12.8406	305.9600	2.3604	50
2.0	EB	12.0488	.1374	455.7600	74.6800	73.9128	11.4508	308.4000	1.3171	50
2.5	EB	9.0268	.1384	455.7600	72.1200	73.9128	11.2498	308.8400	1.4846	50
3.0	EB	1.9709	.1559	455.7600	73.0200	73.9128	12.2048	310.1800	1.8014	50
3.5	EB	-10.7358	.1843	455.7600	73.2400	73.9128	14.1645	311.8400	2.3387	50
4.0	EB	-24.6877	.2045	455.7600	68.5200	73.9128	15.6221	312.2600	2.9032	50
4.5	EB	-24.9574	.1839	455.7600	58.8400	73.9128	14.4255	312.1600	3.9019	50
5.0	EB	-35.9872	.1879	455.7600	49.6400	73.9128	14.4501	311.8000	4.4032	50
5.5	EB	-47.6133	.1871	455.7600	37.6600	73.9128	14.2966	310.6600	6.5900	50
6.0	EB	-57.5861	.1662	456.9000	18.3400	72.3021	13.7405	206.8000	169.4989	50
6.5	VLOED	-25.1883	.0374	458.1800	-8.0400	76.5098	10.2239	166.6800	56.1483	50
7.0	VLOED	7.8287	-.1091	457.4800	-42.0600	76.0891	11.1106	159.1800	6.2163	50
7.5	VLOED	1.3459	-.1079	456.5800	-47.9200	74.9770	8.9119	161.5200	5.8077	50
8.0	VLOED	-9.4983	-.0709	456.5800	-41.8600	74.9770	6.1146	163.5000	6.2180	50
8.5	VLOED	-13.2397	-.0656	456.5800	-43.2000	74.9770	6.1312	158.0000	6.0034	50
9.0	VLOED	-32.9956	-.0307	456.5800	-47.0000	74.9770	6.7158	151.4200	3.9898	50
9.5	VLOED	-32.0546	-.0394	456.5800	-50.0400	74.9770	7.3372	149.1400	3.1550	50
10.0	VLOED	-10.5213	-.1127	456.5800	-61.9600	74.9770	11.4748	144.6800	4.0880	50
10.5	VLOED	49.7376	-.2851	456.5800	-80.4200	74.9770	22.1747	139.8600	4.8450	50
11.0	VLOED	77.8859	-.3446	456.5800	-79.4600	74.9770	26.9688	139.7200	5.8626	50
11.5	VLOED	46.0706	-.2130	456.5800	-51.1800	74.9770	17.9656	144.0400	6.1410	50

Bijlage 12 :Resultaten OSM 123 meetpunt 8

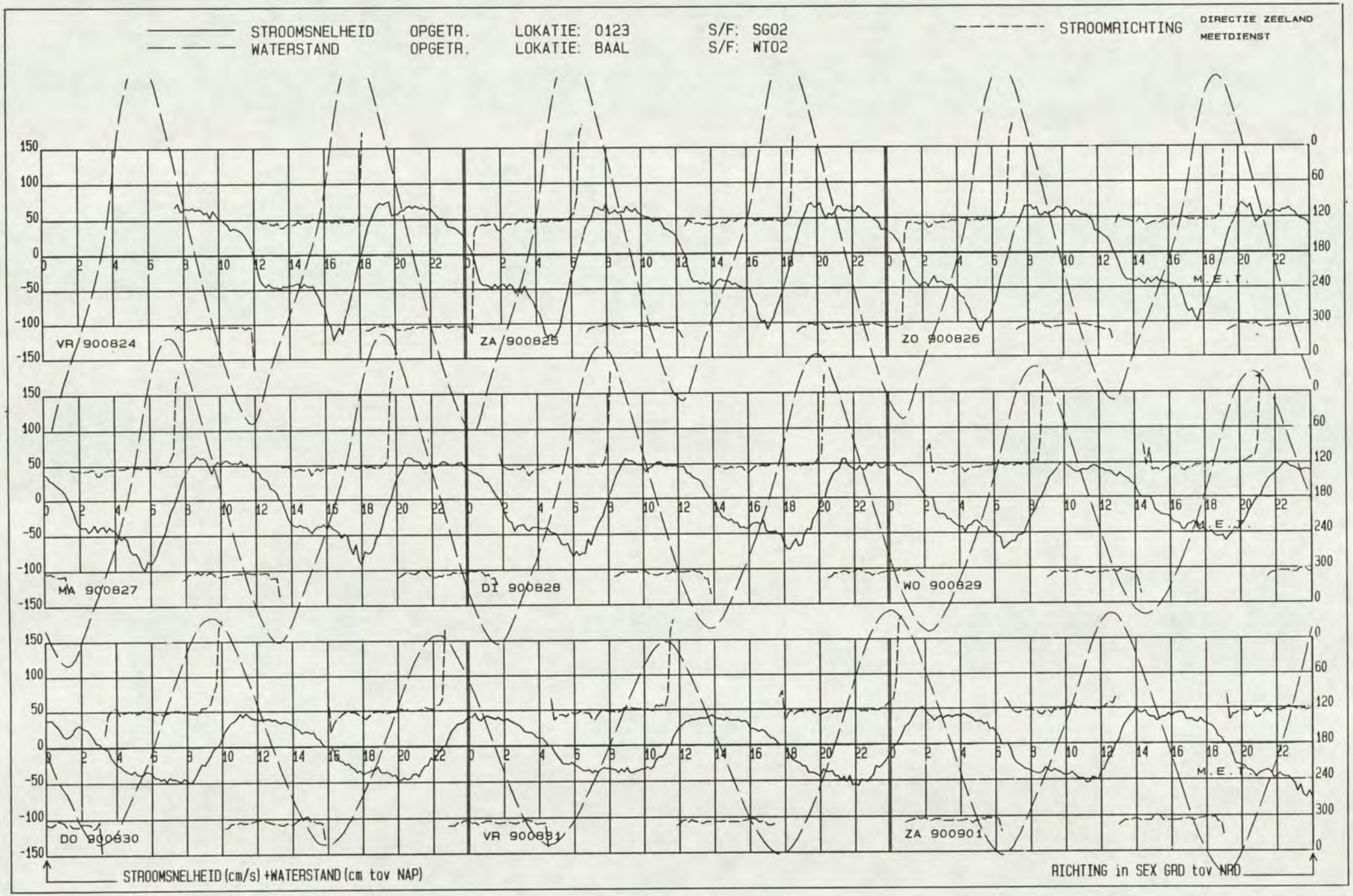
STROOMSNELHEID OPGETR. LOKATIE: 0123 S/F: SG02
WATERSTAND OPGETR. LOKATIE: BAAL S/F: WT02
STROOMRICHTING
DIRECTIE ZEELAND
MEETDIENST
VR 900824
ZA 900825
ZO 900826
MA 900827
DI 900828
WO 900829
DO 900830
VR 900831
ZA 900901
M.E.T.
STROOMSNELHEID (cm/s) +WATERSTAND (cm tov NAP)
RICHTING in SEX GRD tov NRD

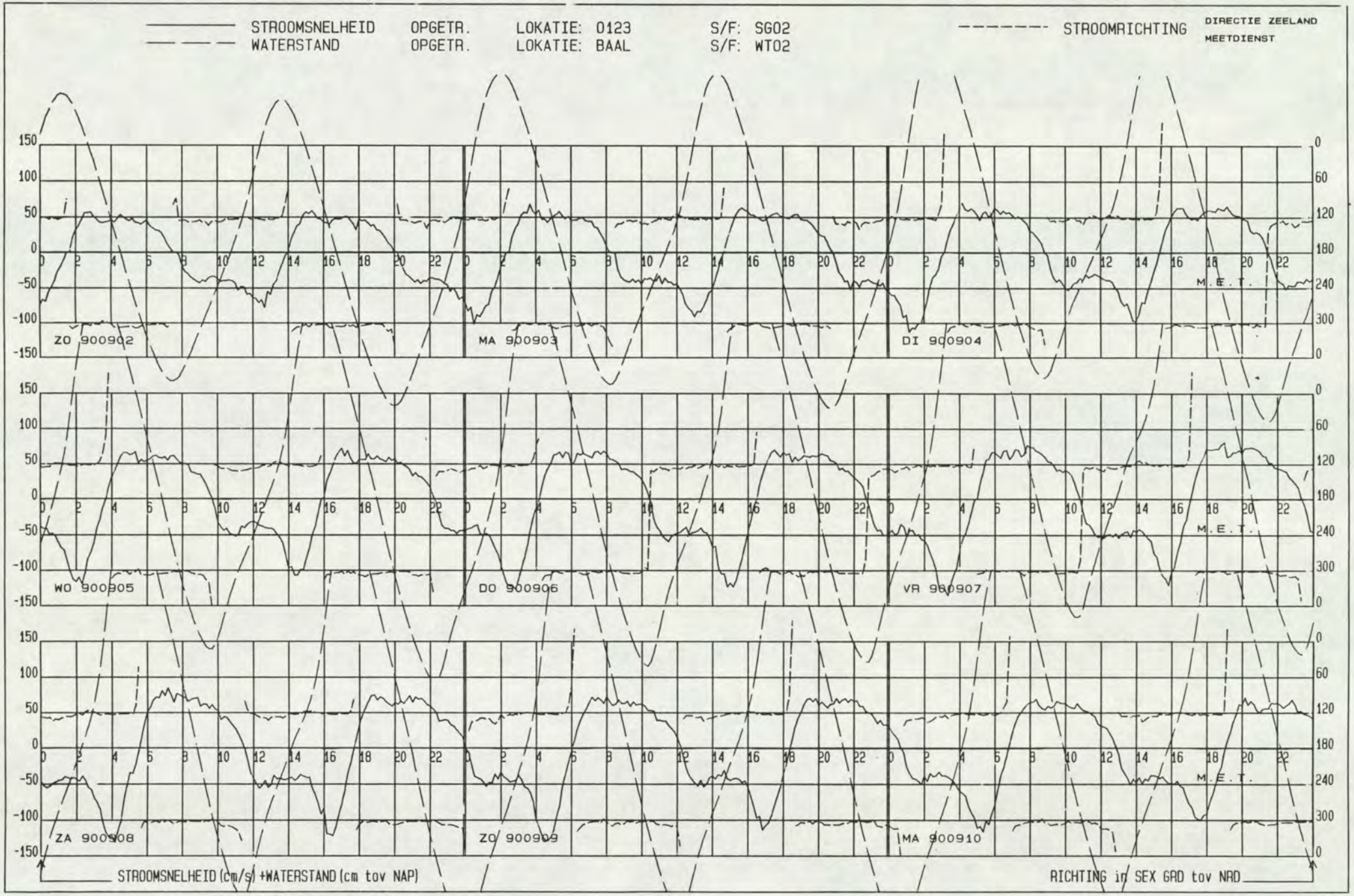
STROOMSNELHEID OPGETR. LOKATIE: 0123 S/F: SG02
WATERSTAND OPGETR. LOKATIE: BAAL S/F: WT02
STROOMRICHTING
DIRECTIE ZEELAND
MEETDIENST
ZO 900902
MA 900903
DI 900904
WO 900905
DO 900906
VR 900907
ZA 900908
ZO 900909
MA 900910
M.E.T.
STROOMSNELHEID (cm/s) +WATERSTAND (cm tov NAP)
RICHTING in SEX GRD tov NAD

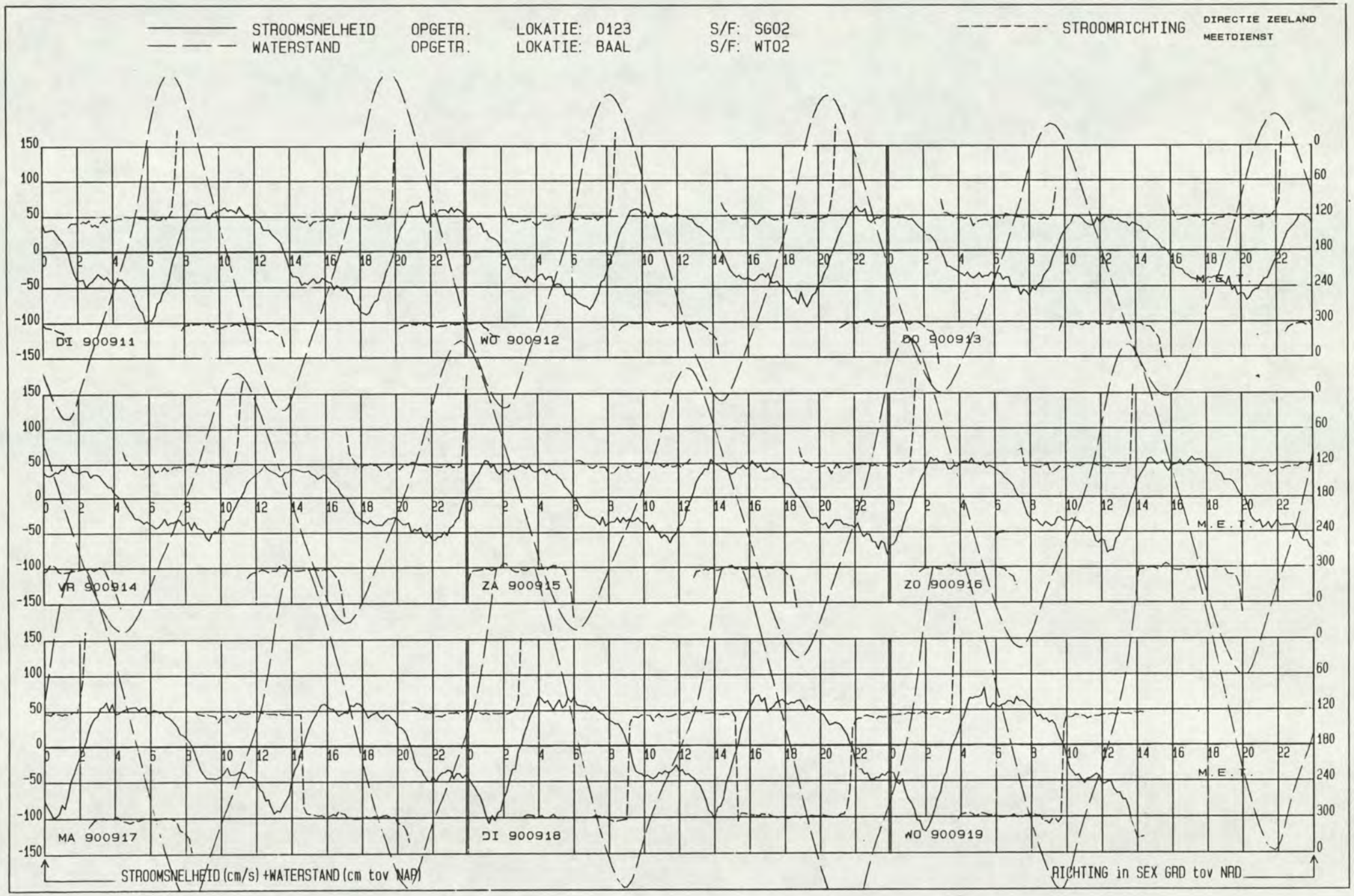
STROOMSNELHEID OPGETR. LOKATIE: 0123 S/F: SG02
WATERSTAND OPGETR. LOKATIE: BAAL S/F: WT02
STROOMRICHTING
DIRECTIE ZEELAND
MEETDIENST
DI 900911
WO 900912
DO 900913
VR 900914
ZA 900915
ZO 900916
MA 900917
DI 900918
WO 900919
M.E.T.
STROOMSNELHEID (cm/s) +WATERSTAND (cm tov NAP)
RICHTING in SEX GRD tov NAP

LOKATIE: -2123 MEETPUNT: 8 X= 63370.00 Y= 380543.00

PROJECT OOST-WEST PERIODE: 900824 T/M 900919 SOORT/FASE: SG02 GETIJSTATION : 116

R.W.S DIRECTIE ZEELAND
AFDELING AXM
MEETDIENST

——— GEMIDDELDE RICHTING + EN - ST. AFW.
——— GEMIDDELDE SNELHEID + EN - ST. AFW.

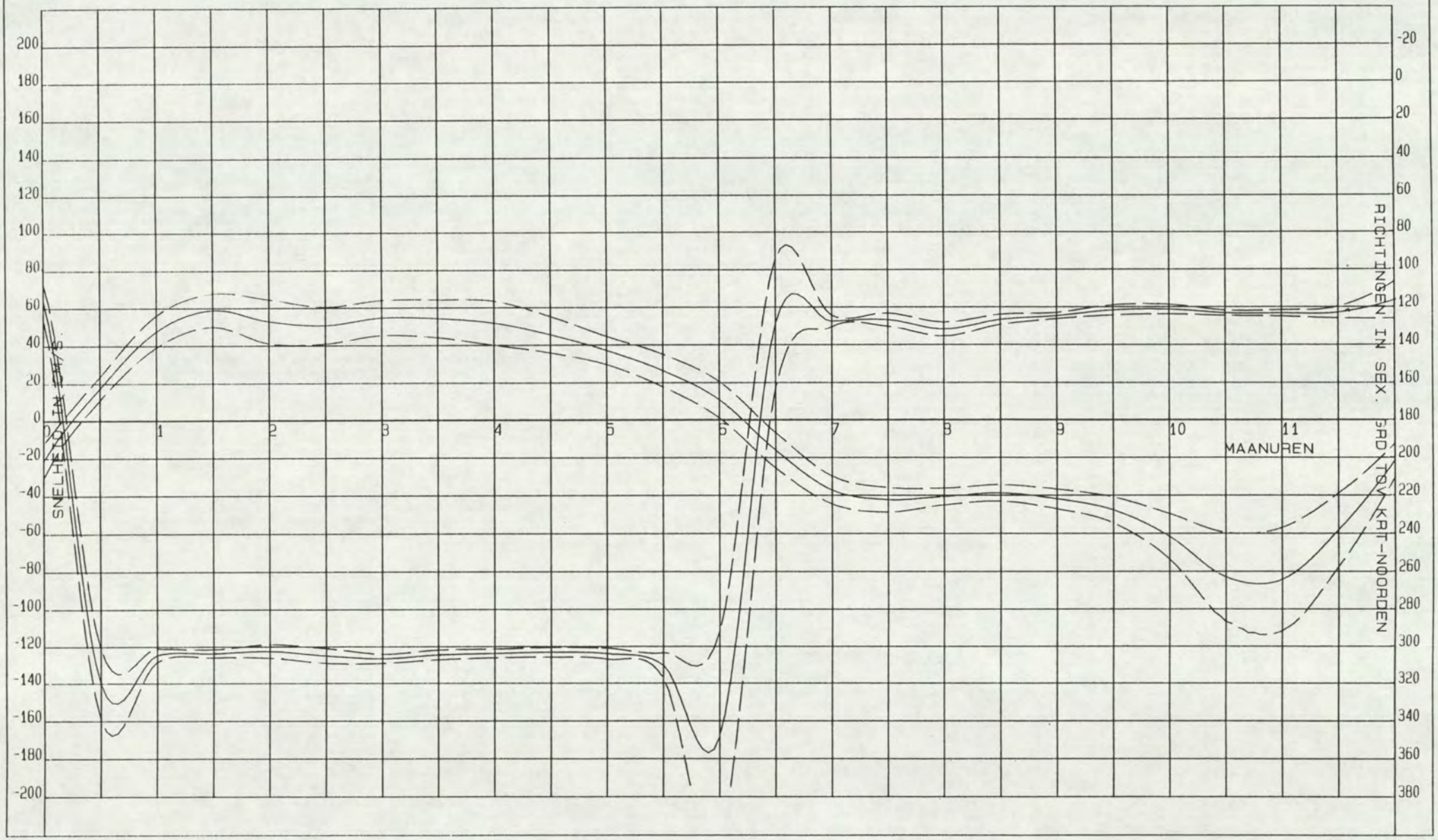

RIJKWATERSTAAT
MEETDIENST ZEELAND

LOKATIE : 0123 (-2123)
WATERSTANDSSTATION BAAL

PERIODE: 900825 T/M 900918

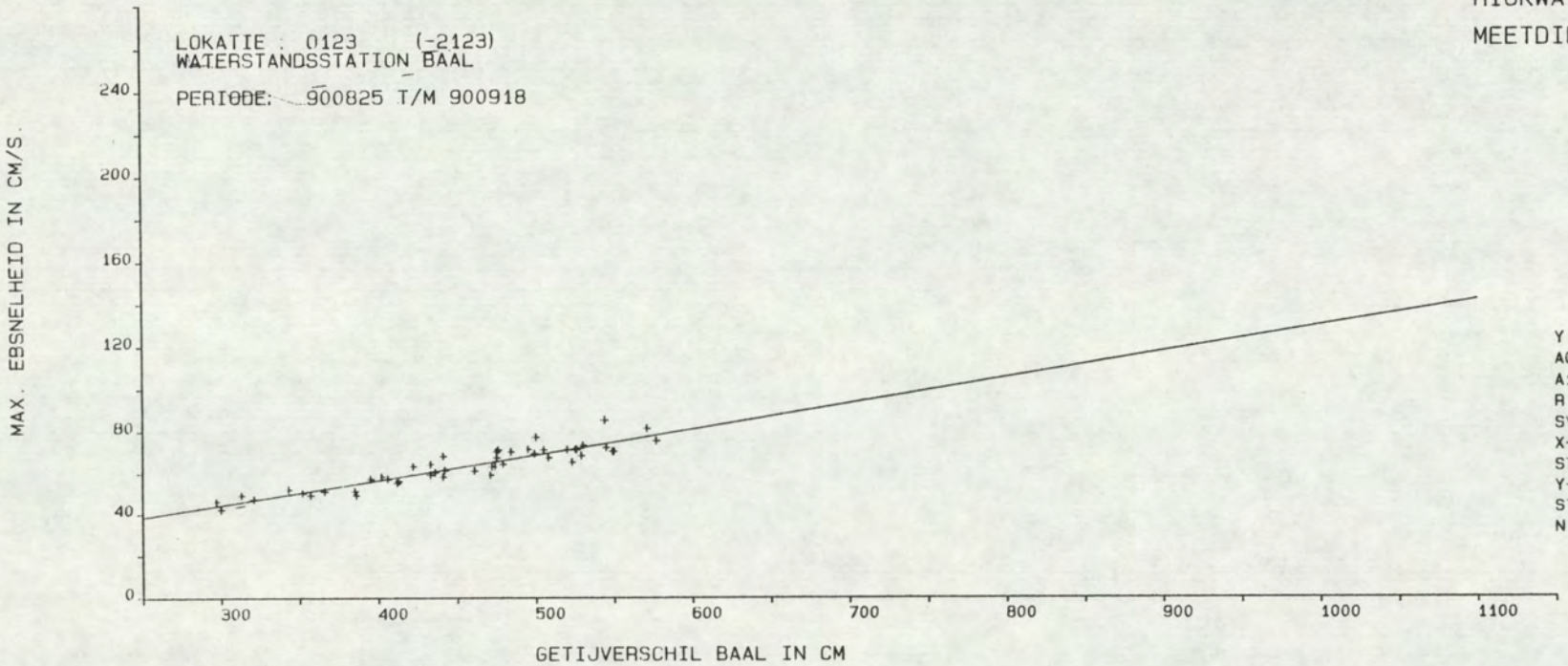

Y = A0 + A1 * X

A0	=	7.7923
A1	=	.1215
R	=	.9253
SYX	=	3.6967
X-GEM	=	453.3125
STAFW X	=	74.2769
Y-GEM	=	62.8542
STAFW Y	=	9.7501
N	=	48.

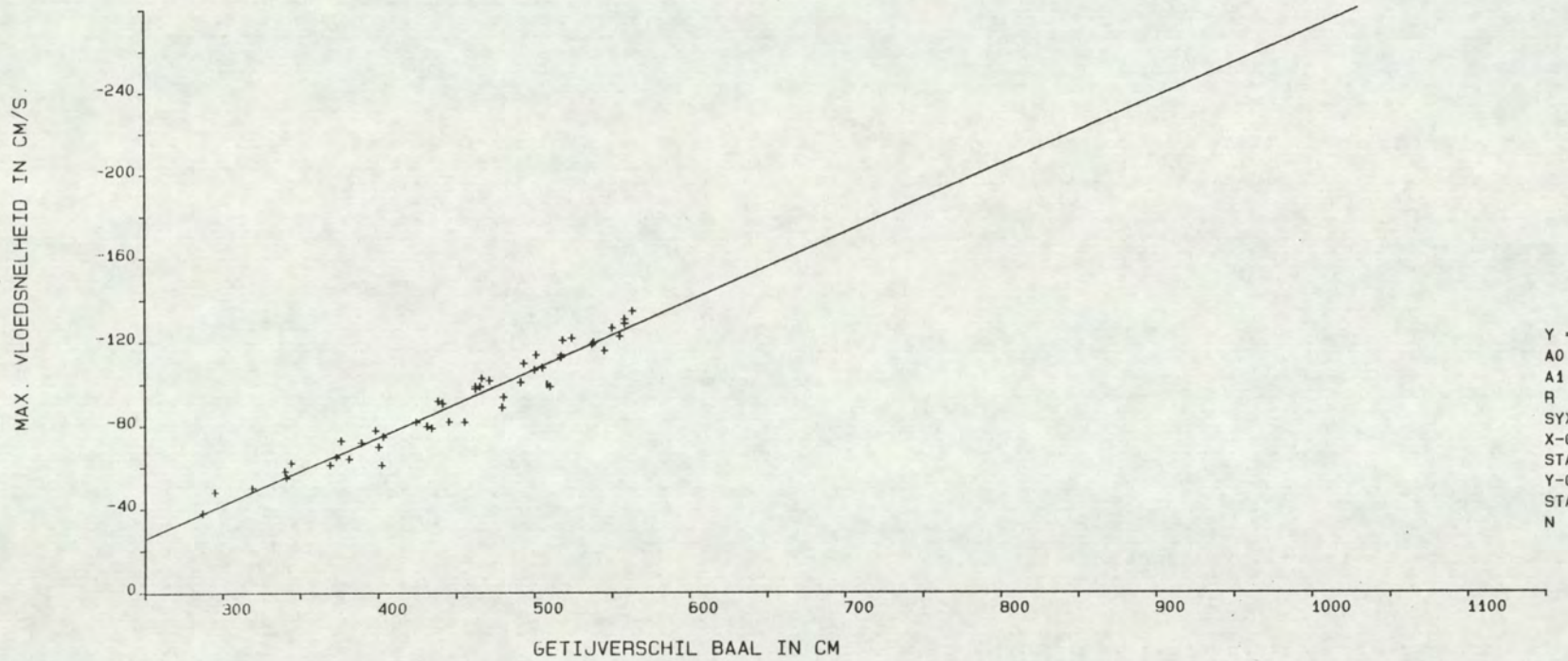

Y = A0 + A1 * X

A0	=	55.7733
A1	=	-.3258
R	=	-.9739
SYX	=	5.6756
X-GEM	=	453.2917
STAFW X	=	74.7045
Y-GEM	=	-91.8958
STAFW Y	=	24.9896
N	=	48.

PROJECT OOST-WEST
LOKATIE: -2123 SOORT/FASE: SG02
MEETPUNT: 8
GETIJSTATION : 116
PERIODE: 900824 T/M 900919
X= 63370.00
Y= 380543.00

REGRESSIE-FAKTOREN:

MAANUUR	GETIJFASE	A0	A1	X-GEM	Y-GEM	STAFW-X	STAFW-Y	R-GEM	STAFW-R	N
0.0	VLOED	19.0203	-.0894	456.5800	-21.8200	74.9770	9.0027	116.1200	9.7784	50
0.5	EB	5.0279	.0270	455.7600	17.3200	73.9128	6.2969	319.6800	19.0086	50
1.0	EB	-2.2302	.1093	455.7600	47.6000	73.9128	8.4973	304.4800	3.5828	50
1.5	EB	8.5471	.1105	455.7600	58.9200	73.9128	8.9211	303.6000	2.1618	50
2.0	EB	-1.8924	.1197	456.8823	52.8039	73.6079	11.7303	302.3530	3.6633	51
2.5	EB	-.9892	.1131	456.8823	50.6667	73.6079	9.7952	304.9412	3.9774	51
3.0	EB	.5167	.1186	456.8823	54.7059	73.6079	9.3623	306.5490	2.4536	51
3.5	EB	-4.4843	.1285	456.8823	54.2353	73.6079	10.1422	304.3922	2.6153	51
4.0	EB	-16.0599	.1483	456.8823	51.7059	73.6079	11.7886	303.6470	2.3108	51
4.5	EB	-11.0625	.1237	456.8823	45.4706	73.6079	9.6796	303.0392	2.5884	51
5.0	EB	-2.8461	.0873	456.8823	37.0196	73.6079	7.4552	303.8431	2.9563	51
5.5	EB	-20.5354	.1025	456.8823	26.2745	73.6079	8.6141	310.2157	6.7557	51
6.0	EB	-41.2500	.1135	457.7451	10.7059	71.9669	9.7022	348.6274	56.3773	51
6.5	VLOED	-30.0126	.0298	458.3530	-16.3333	75.4332	9.3502	129.1765	34.5002	51
7.0	VLOED	-.8882	-.0796	458.8235	-37.4118	75.9331	7.3815	127.4510	3.0154	51
7.5	VLOED	-10.2939	-.0703	458.8235	-42.5686	75.9331	6.4908	126.6471	3.4803	51
8.0	VLOED	-32.0373	-.0191	458.8235	-40.7843	75.9331	4.4105	131.7059	3.6352	51
8.5	VLOED	-22.3162	-.0361	458.8235	-38.8824	75.9331	4.3619	126.5490	2.6632	51
9.0	VLOED	-26.3177	-.0346	458.8235	-42.1961	75.9331	5.2155	124.4706	1.6047	51
9.5	VLOED	-28.5122	-.0426	458.8235	-48.0392	75.9331	6.8292	121.4706	2.6561	51
10.0	VLOED	-6.2009	-.1213	458.8235	-61.8627	75.9331	11.9399	121.0784	2.4970	51
10.5	VLOED	50.1867	-.2907	458.8235	-83.1961	75.9331	23.3615	123.1176	1.3210	51
11.0	VLOED	74.7602	-.3488	456.5800	-84.5000	74.9770	27.3475	123.2200	1.5948	50
11.5	VLOED	48.7497	-.2348	456.5800	-58.4400	74.9770	19.3350	122.7600	3.0677	50

Bijlage 13 :Resultaten OSM 121 meetpunt 9

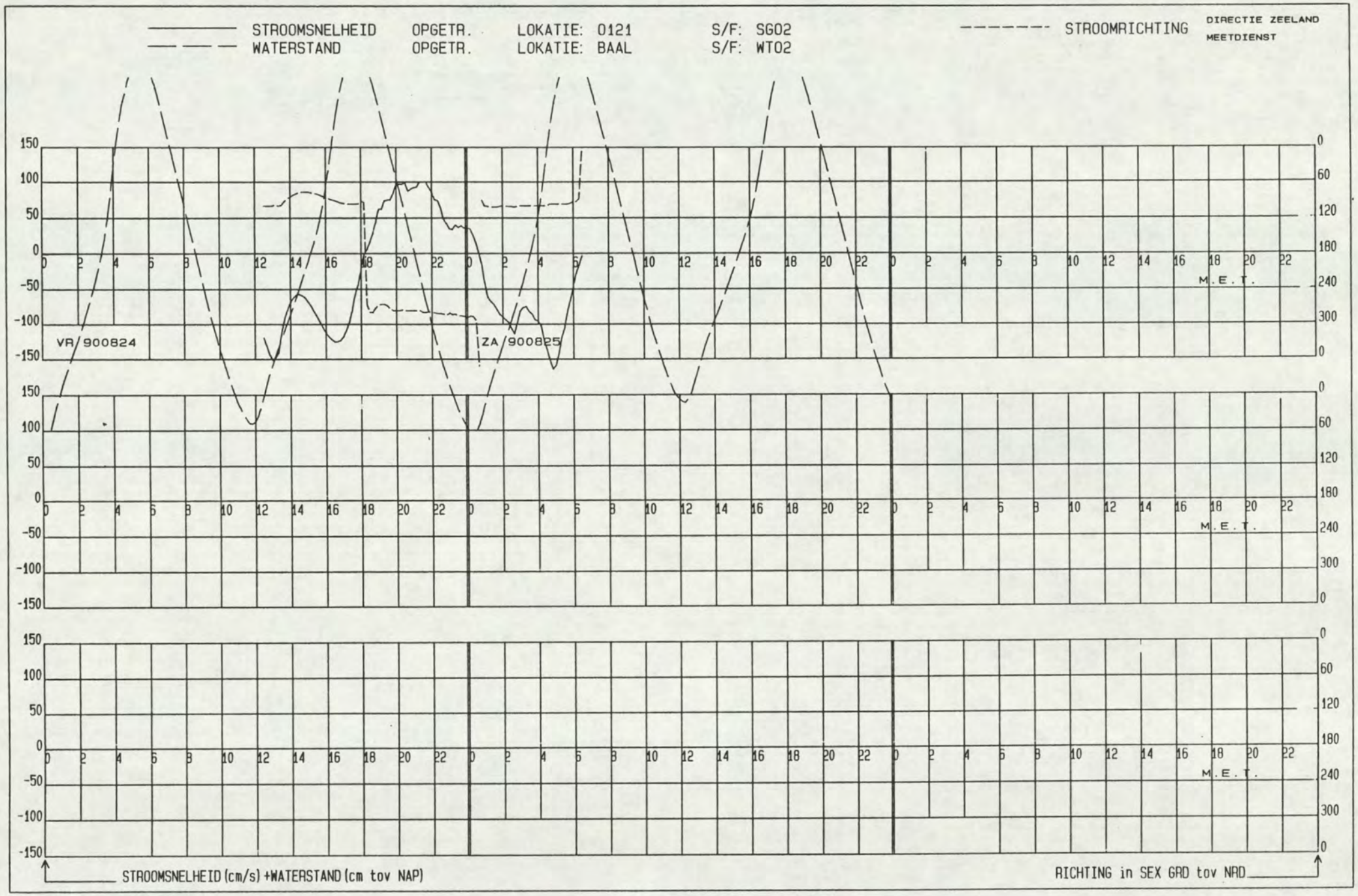
STROOMSNELHEID OPGETR. LOKATIE: 0121 S/F: SG02
WATERSTAND OPGETR. LOKATIE: BAAL S/F: WT02
STROOMRICHTING
DIRECTIE ZEELAND
MEETDIENST
VR/900824
ZA/900825
M.E.T.
STROOMSNELHEID (cm/s) +WATERSTAND (cm tov NAP)
RICHTING in SEX GRD tov NAD

Bijlage 14 :Resultaten OSM 118 meetpunt 10

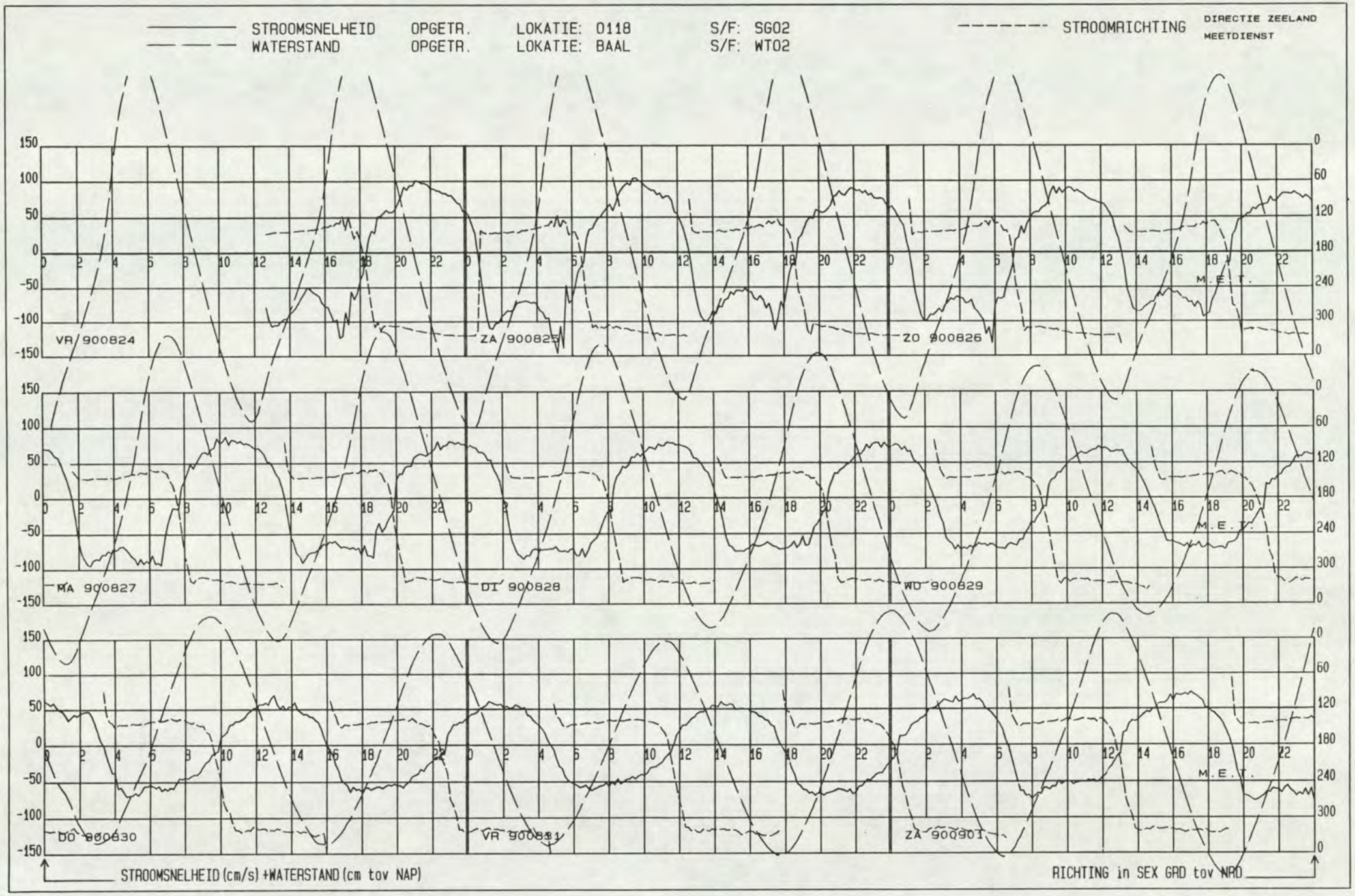
STROOMSNELHEID OPGETR. LOKATIE: 0118 S/F: SG02
WATERSTAND OPGETR. LOKATIE: BAAL S/F: WT02
STROOMRICHTING
DIRECTIE ZEELAND
MEETDIENST
VR 900824
ZA 900825
ZO 900826
MA 900827
DI 900828
WO 900829
DO 900830
VR 900831
ZA 900901
M.E.T.
STROOMSNELHEID (cm/s) +WATERSTAND (cm tov NAP)
RICHTING in SEX GRD tov NRD

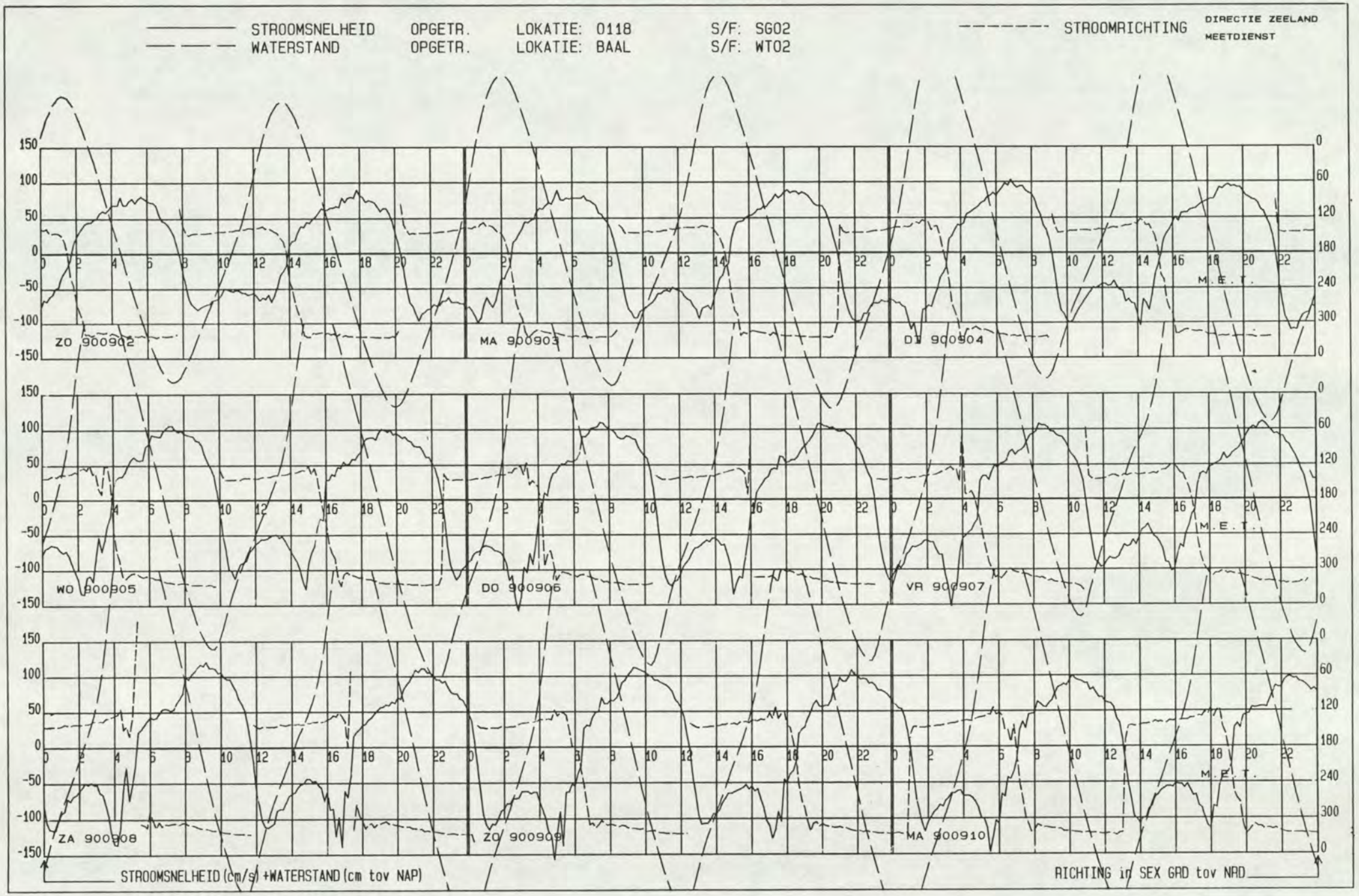
STROOMSNELHEID OPGETR. LOKATIE: 0118 S/F: SG02
WATERSTAND OPGETR. LOKATIE: BAAL S/F: WT02
STROOMRICHTING
DIRECTIE ZEELAND
MEETDIENST
ZO 900902
MA 900903
DI 900904
WO 900905
DO 900906
VR 900907
ZA 900908
ZO 900909
MA 900910
M.E.T.
STROOMSNELHEID (cm/s) +WATERSTAND (cm tov NAP)
RICHTING in SEX GRD tov NAD

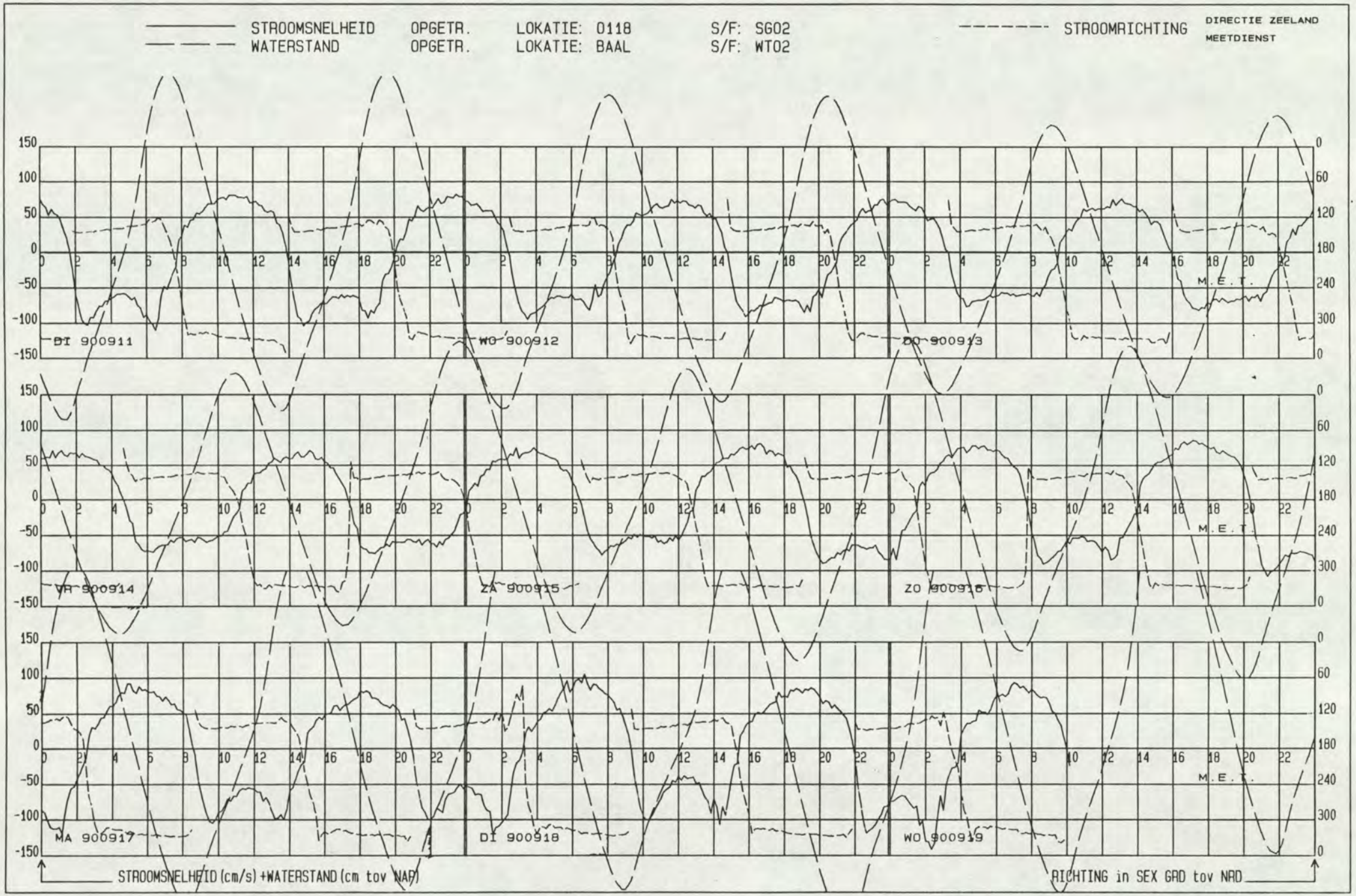
STROOMSNELHEID OPGETR. LOKATIE: 0118 S/F: SG02
WATERSTAND OPGETR. LOKATIE: BAAL S/F: WT02
STROOMRICHTING
DIRECTIE ZEELAND
MEETDIENST
DI 900911
WO 900912
DO 900913
VR 900914
ZA 900915
ZO 900916
MA 900917
DI 900918
WO 900919
M.E.T.
STROOMSNELHEID (cm/s) +WATERSTAND (cm tov NAP)
RICHTING in SEX GRD tov NRD

LOKATIE: -2118 MEETPUNT: 10 X= 65997.00 Y= 377088.00

PROJECT OOST-WEST PERIODE: 900824 T/M 900919 SOORT/FASE: SG02 GETIJSTATION : 116

R.W.S DIRECTIE ZEELAND
AFDELING AXM
MEETDIENST

——— GEMIDDELDE RICHTING + EN - ST. AFW.
——— GEMIDDELDE SNELHEID + EN - ST. AFW.

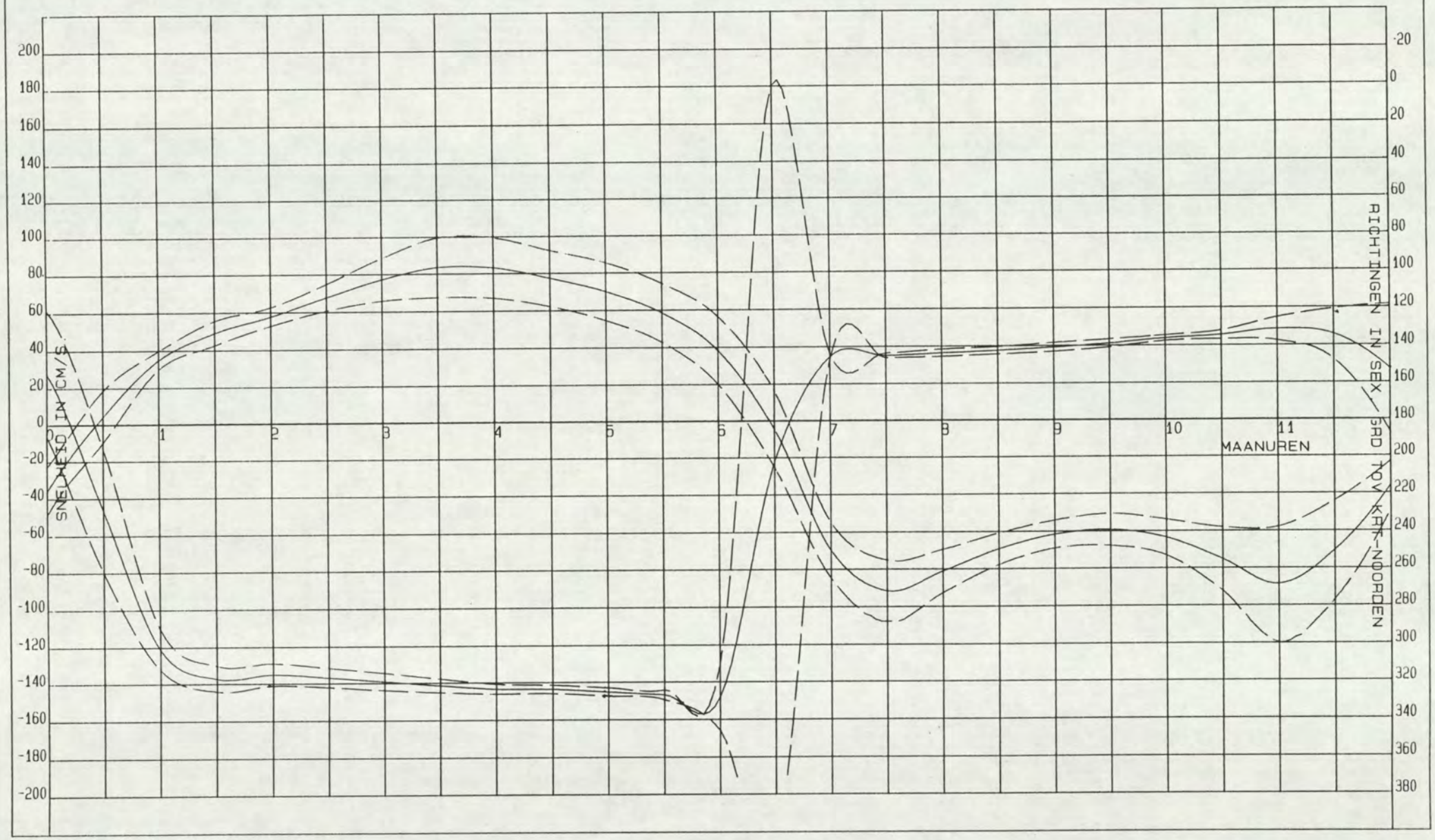

MEETDIENST ZEELAND

LOKATIE : 0118 (-2118)
WATERSTANDSSTATION BAAL

PERIODE: 900825 T/M 900918

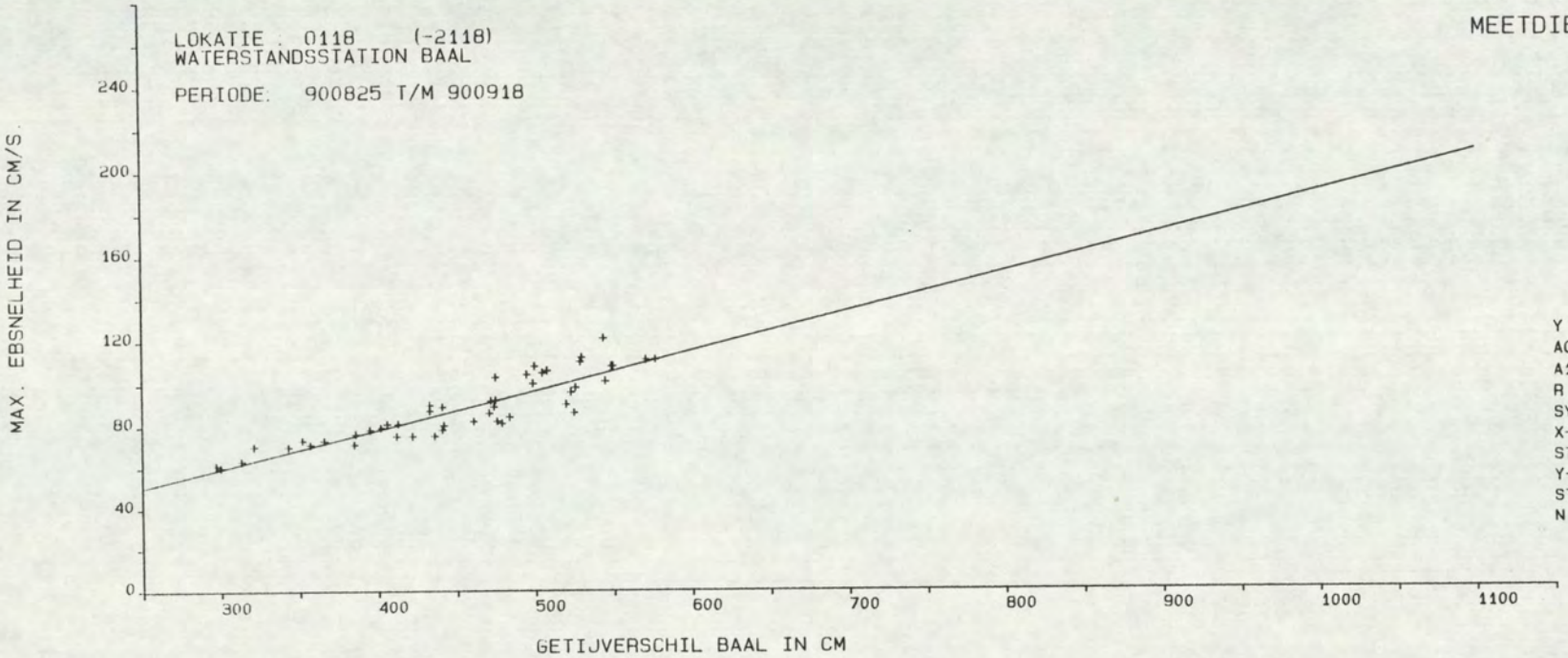

Y = A0 + A1 * X

A0	=	3.7023
A1	=	.1859
R	=	.8994
SYX	=	6.7097
X-GEM	=	453.3125
STAFW X	=	74.2769
Y-GEM	=	87.9583
STAFW Y	=	15.3498
N	=	48.

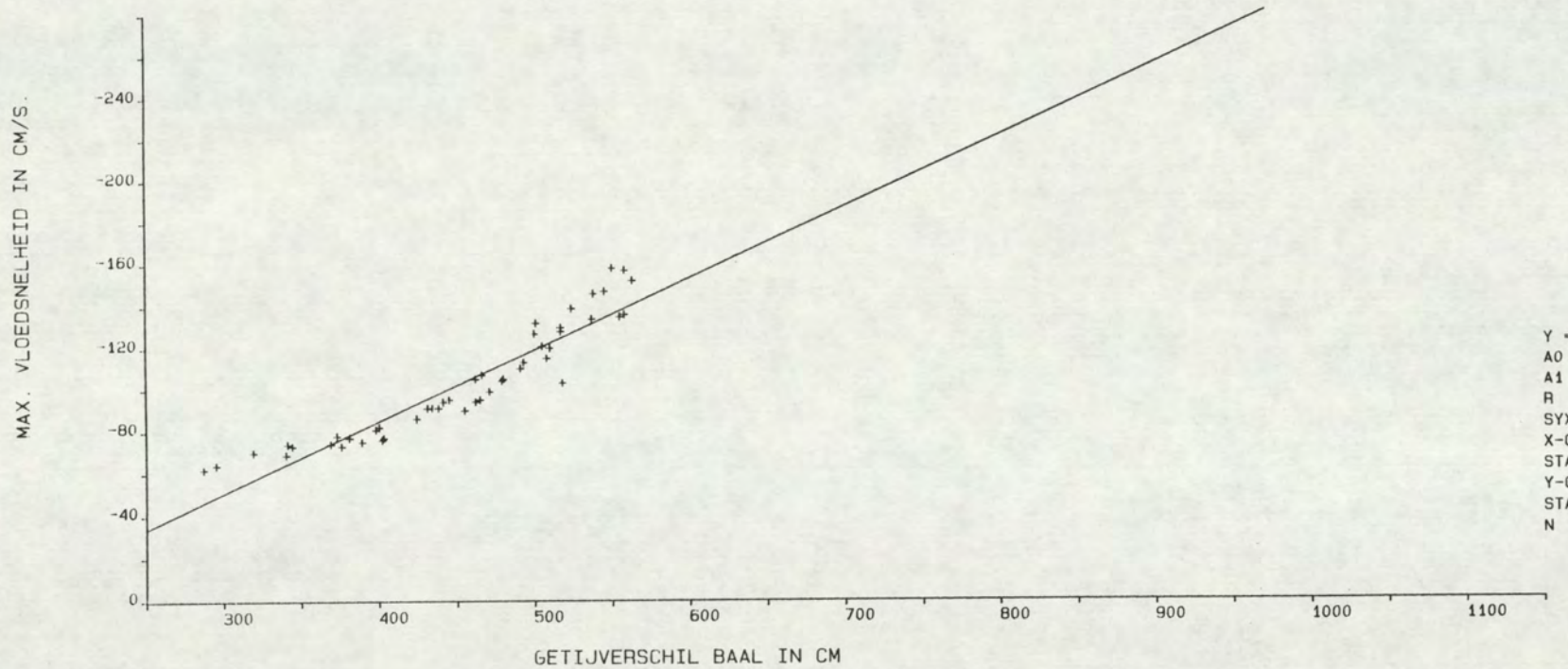

Y = A0 + A1 * X

A0	=	51.3290
A1	=	-.3410
R	=	-.9369
SYX	=	9.5003
X-GEM	=	453.2917
STAFW X	=	74.7045
Y-GEM	=	-103.2292
STAFW Y	=	27.1859
N	=	48.

PROJECT OOST-WEST
LOKATIE: -2118 SOORT/FASE: SG02
MEETPUNT: 10
GETIJSTATION : 116
PERIODE: 900824 T/M 900919
X= 65997.00
Y= 377088.00

REGRESSIE-FAKTOREN:

MAANUUR	GETIJFASE	A0	A1	X-GEM	Y-GEM	STAFW-X	STAFW-Y	R-GEM	STAFW-R	N
0.0	VLOED	20.1195	-.1230	456.5800	-36.0200	74.9770	12.9007	152.3600	34.1503	50
0.5	EB	11.1232	-.0148	460.1800	4.3200	76.4049	14.1975	226.5000	33.4342	50
1.0	EB	19.0651	.0345	455.7600	34.7800	73.9128	4.9705	301.2600	11.0148	50
1.5	EB	18.8626	.0664	455.7600	49.1400	73.9128	6.4175	317.1800	7.0610	50
2.0	EB	43.9530	.0302	455.7600	57.7000	73.9128	4.9332	314.9800	6.1229	50
2.5	EB	37.7612	.0659	455.7600	67.8000	73.9128	7.0653	316.8800	5.2509	50
3.0	EB	19.7120	.1261	455.7600	77.1800	73.9128	11.3869	319.1800	4.7056	50
3.5	EB	-8.2530	.2013	455.7600	83.5000	73.9128	16.0143	321.5000	3.7088	50
4.0	EB	-8.8342	.2018	455.7600	83.1400	73.9128	16.2255	323.4800	2.6303	50
4.5	EB	-5.5863	.1817	455.7600	77.2400	73.9128	14.9973	323.7400	2.2315	50
5.0	EB	-16.9925	.1907	455.7600	69.9400	73.9128	15.4291	325.2600	2.2361	50
5.5	EB	-30.3979	.1949	455.7600	58.4200	73.9128	15.7027	326.9000	2.6225	50
6.0	EB	-68.8836	.2339	457.2600	38.0800	71.8743	18.1590	328.3000	17.5086	50
6.5	VLOED	-95.4269	.1993	456.1400	-4.5000	73.9782	20.8721	202.5400	202.6735	50
7.0	VLOED	-35.8518	-.0750	455.1633	-70.0000	75.0747	15.0056	145.2653	1.5495	49
7.5	VLOED	4.6972	-.2117	456.5800	-91.9400	74.9770	16.4954	144.7800	1.3296	50
8.0	VLOED	-16.4711	-.1418	456.5800	-81.2200	74.9770	11.6379	143.4400	1.9286	50
8.5	VLOED	-36.6163	-.0718	456.5800	-69.4000	74.9770	8.4661	142.2400	1.9653	50
9.0	VLOED	-46.1039	-.0341	456.5800	-61.6800	74.9770	7.4215	140.5600	2.3490	50
9.5	VLOED	-54.8198	-.0098	456.5800	-59.2800	74.9770	8.5405	138.6000	2.0898	50
10.0	VLOED	-46.8514	-.0368	456.5800	-63.6400	74.9770	9.5933	135.9600	1.4569	50
10.5	VLOED	11.0972	-.1894	456.5800	-75.3800	74.9770	17.0675	134.3200	2.2446	50
11.0	VLOED	86.8645	-.3850	456.5800	-88.9000	74.9770	30.8322	131.2800	6.0846	50
11.5	VLOED	50.9804	-.2665	456.5800	-70.6800	74.9770	26.5033	134.0000	13.3905	50

Bijlage 15 :Resultaten OSM 108 meetpunt 11

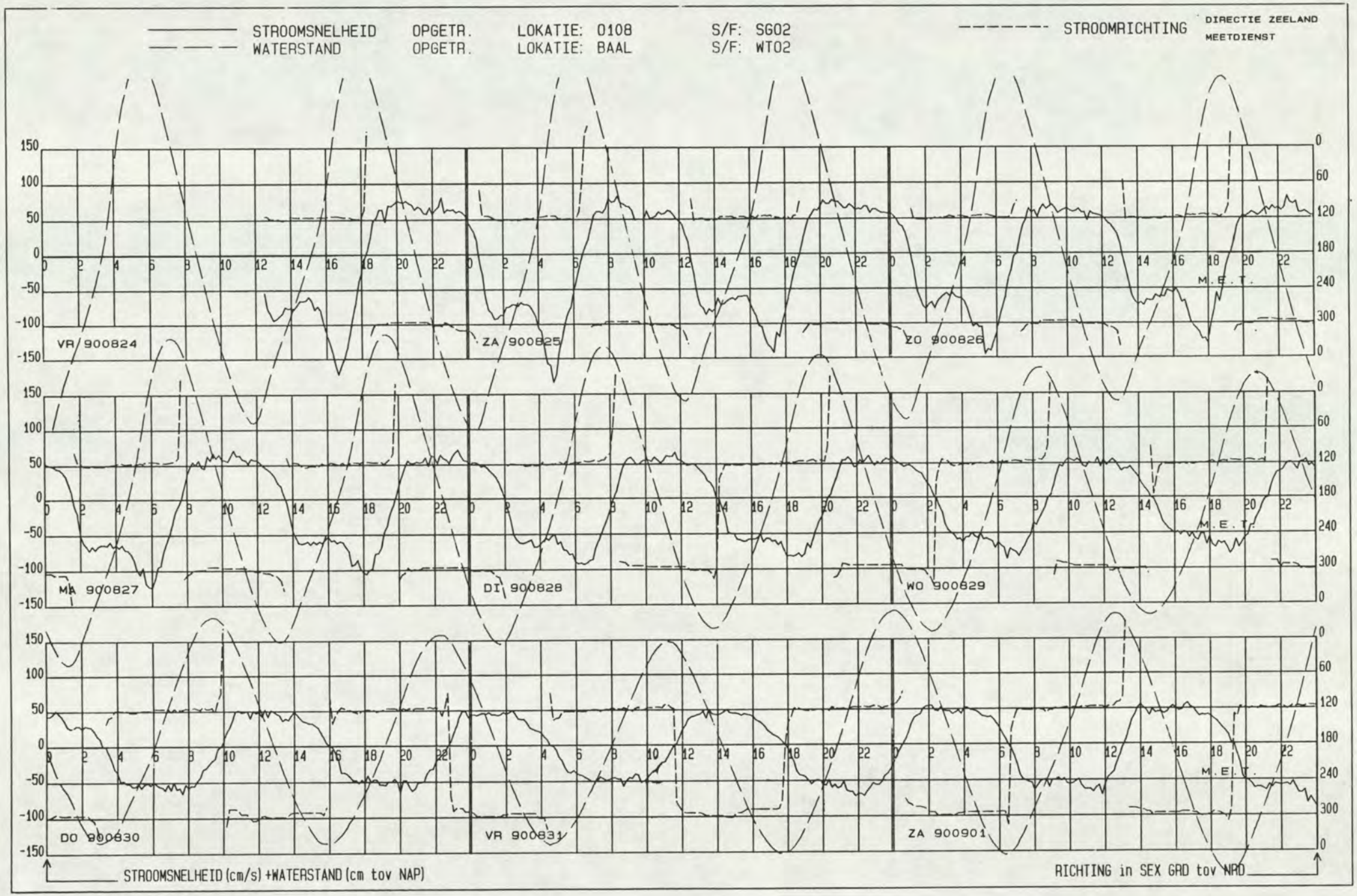
STROOMSNELHEID OPGETR. LOKATIE: 0108 S/F: SG02
WATERSTAND OPGETR. LOKATIE: BAAL S/F: WT02
STROOMRICHTING
DIRECTIE ZEELAND
MEETDIENST
VR 900824
ZA 900825
ZO 900826
MA 900827
DI 900828
WO 900829
DO 900830
VR 900831
ZA 900901
M.E.T.
STROOMSNELHEID (cm/s) +WATERSTAND (cm tov NAP)
RICHTING in SEX GRD tov NRD

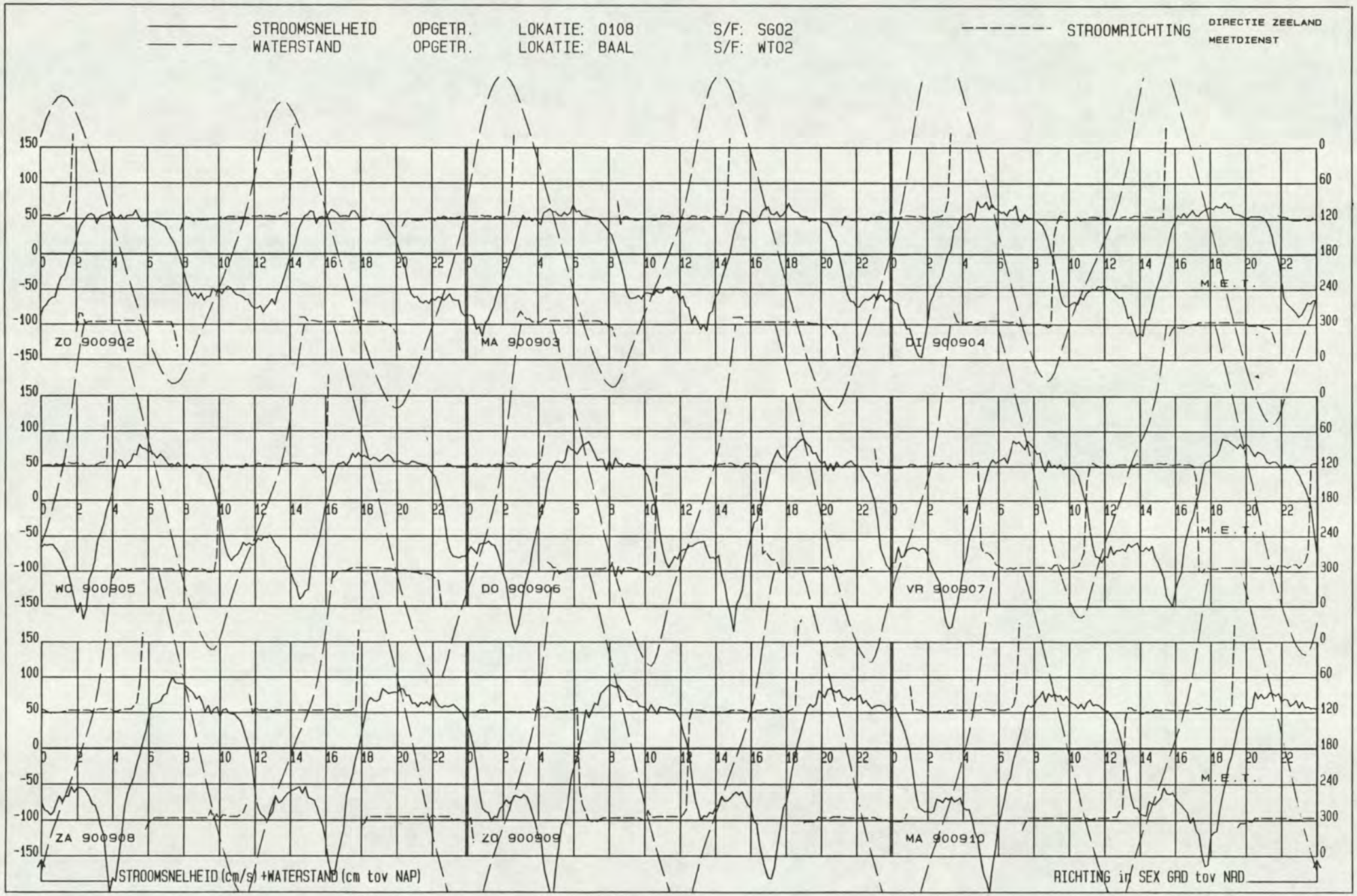
STROOMSNELHEID OPGETR. LOKATIE: 0108 S/F: SG02
WATERSTAND OPGETR. LOKATIE: BAAL S/F: WT02
STROOMRICHTING
DIRECTIE ZEELAND
MEETDIENST
ZO 900902
MA 900903
DI 900904
WO 900905
DO 900906
VR 900907
ZA 900908
ZO 900909
MA 900910
M.E.T.
STROOMSNELHEID (cm/s) +WATERSTAND (cm tov NAP)
RICHTING in SEX GRD tov NAD

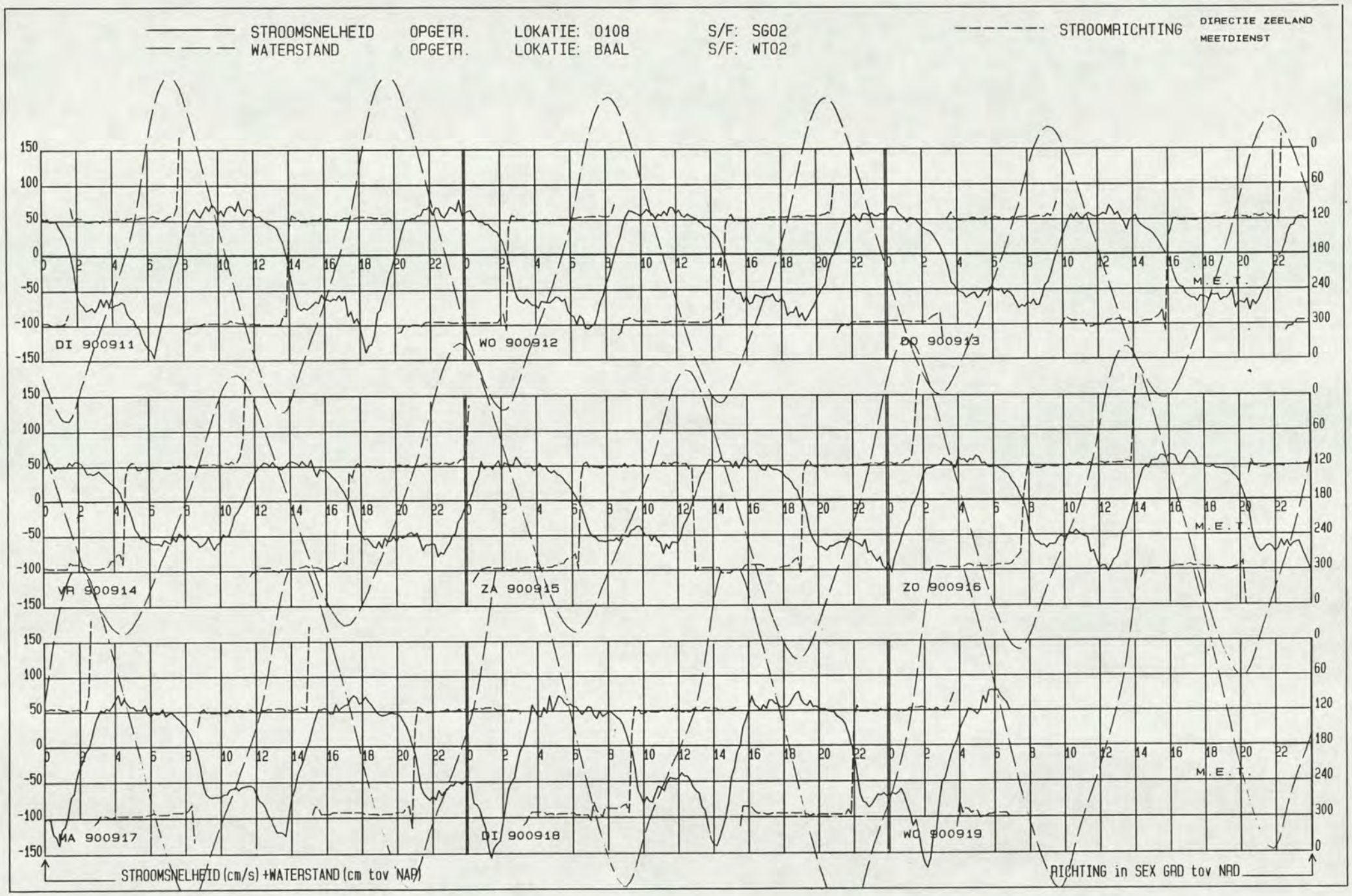
STROOMSNELHEID OPGETR. LOKATIE: 0108 S/F: SG02
WATERSTAND OPGETR. LOKATIE: BAAL S/F: WT02
STROOMRICHTING
DIRECTIE ZEELAND
MEETDIENST
DI 900911
WO 900912
DO 900913
VR 900914
ZA 900915
ZO 900916
MA 900917
DI 900918
WO 900919
M.E.T.
STROOMSNELHEID (cm/s) +WATERSTAND (cm tov NAP)
RICHTING in SEX GRD tov NRD

LOKATIE: -2108 MEETPUNT: 11 X= 65484.00 Y= 377986.00

PROJECT OOST-WEST PERIODE: 900824 T/M 900919 SOORT/FASE: SG02 GETIJSTATION : 116

R.W.S DIRECTIE ZEELAND
AFDELING AXM
MEETDIENST

GEMIDDELDE RICHTING + EN - ST. AFW.
GEMIDDELDE SNELHEID + EN - ST. AFW.

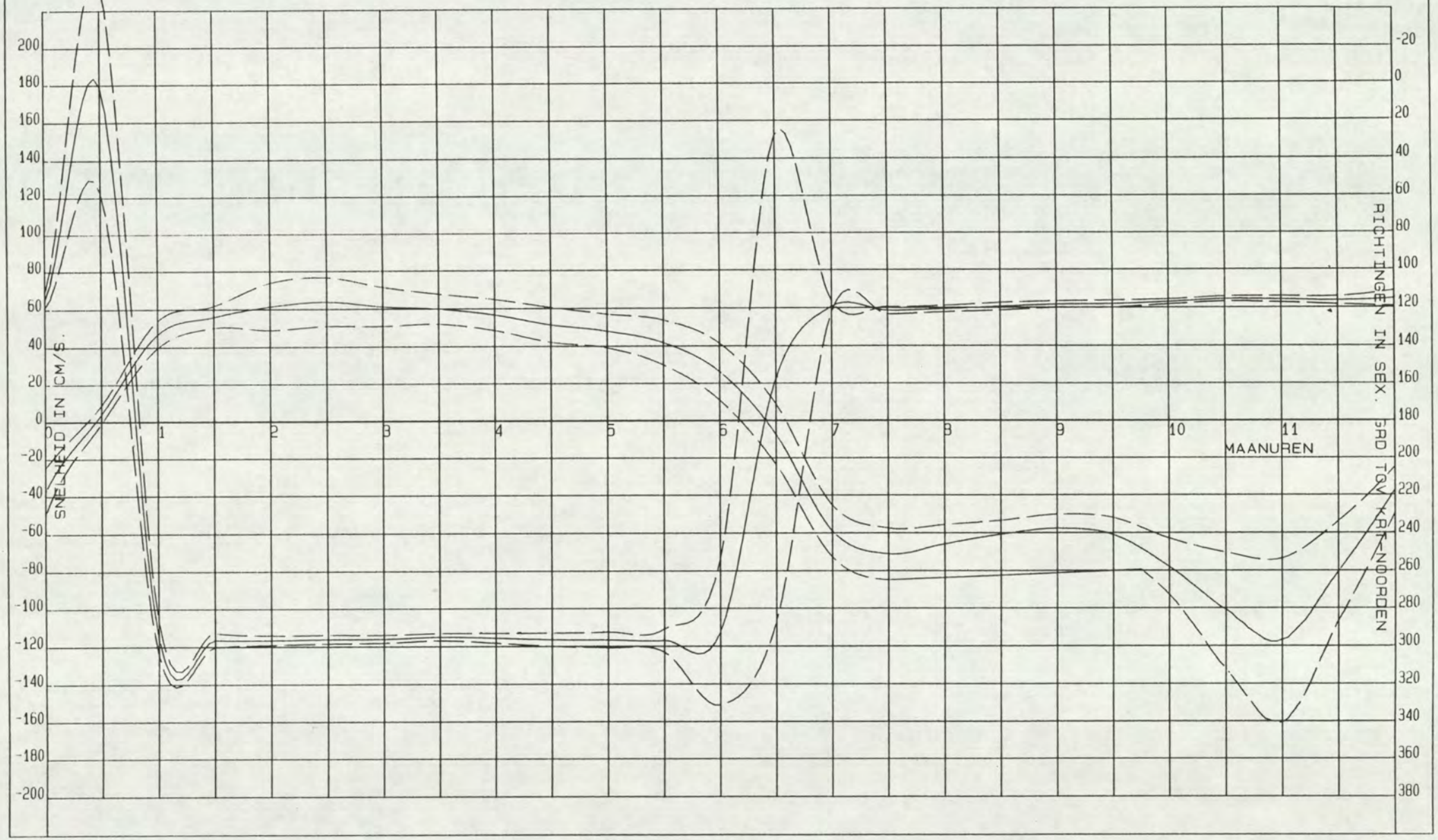

RIJKWATERSTAAT
MEETDIENST ZEELAND

LOKATIE : 0108 (-2108)
WATERSTANDSSTATION BAAL

PERIODE: 900825 T/M 900918

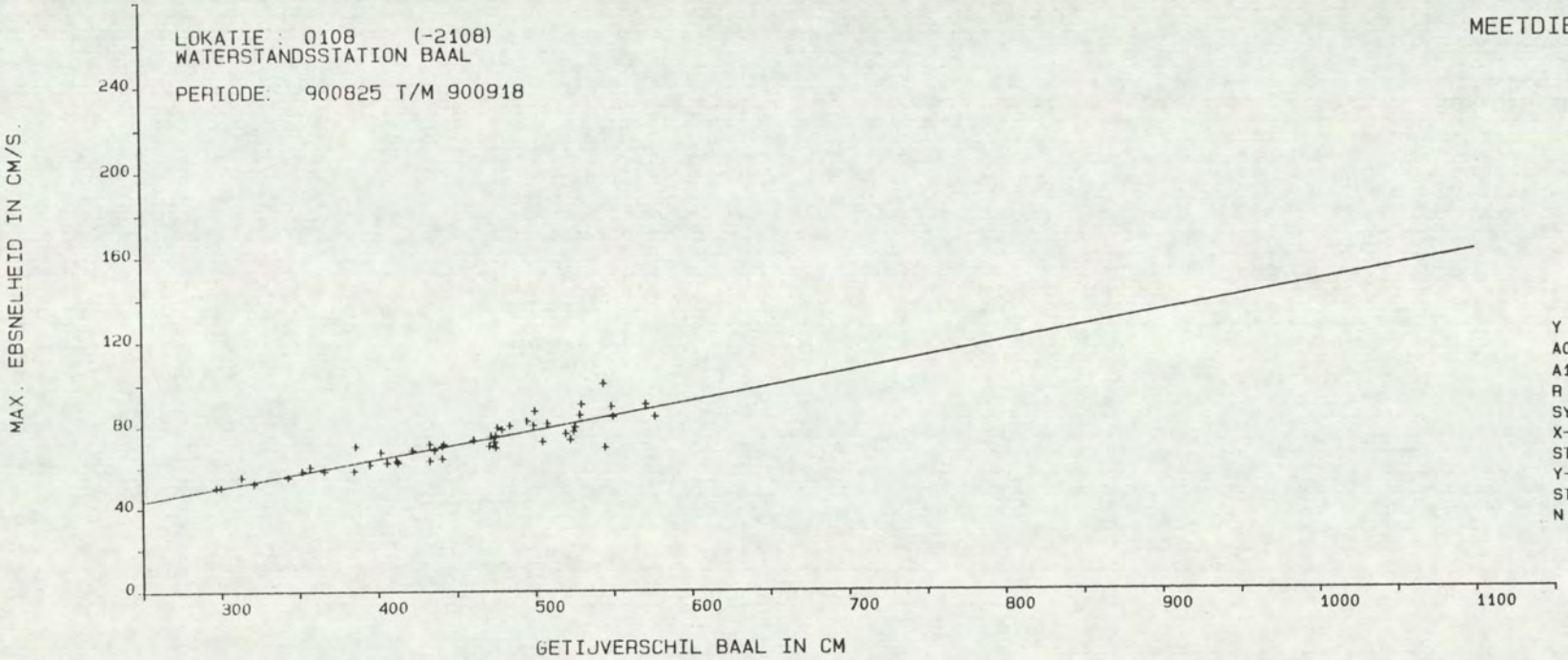

Y = A0 + A1 * X

A0	=	8.3004
A1	=	.1391
R	=	.8995
SYX	=	5.0194
X-GEM	=	453.3125
STAFW X	=	74.2769
Y-GEM	=	71.3542
STAFW Y	=	11.4863
N	=	48.

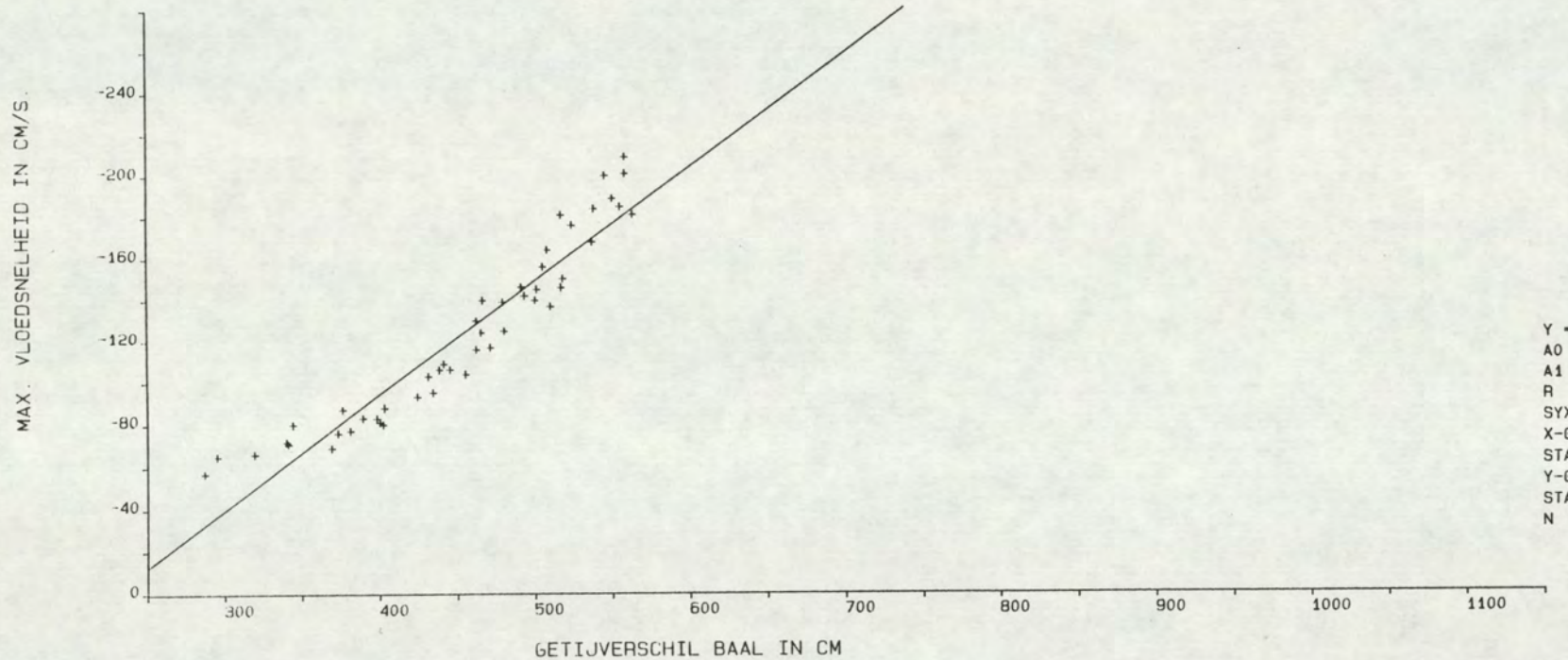

Y = A0 + A1 * X

A0	=	124.4131
A1	=	-.5476
R	=	-.9488
SYX	=	13.6112
X-GEM	=	453.2917
STAFW X	=	74.7045
Y-GEM	=	-123.7917
STAFW Y	=	43.1104
N	=	48.

PROJECT OOST-WEST
LOKATIE: -2108 SOORT/FASE: SG02
MEETPUNT: 11
GETIJSTATION : 116
PERIODE: 900824 T/M 900919
X= 65484.00
Y= 377986.00

REGRESSIE-FAKTOREN:

MAANUUR	GETIJFASE	A0	A1	X-GEM	Y-GEM	STAFW-X	STAFW-Y	R-GEM	STAFW-R	N
0.0	VLOED	15.0197	-.1150	456.5800	-37.5000	74.9770	12.3870	115.0400	4.0758	50
0.5	EB	7.7321	-.0083	456.6800	3.9200	73.0940	4.8858	.6000	56.0317	50
1.0	EB	14.5495	.0708	455.7600	46.8400	73.9128	7.2121	295.1200	9.0385	50
1.5	EB	34.3531	.0475	455.7600	55.9800	73.9128	5.7729	296.3600	3.7471	50
2.0	EB	-.7441	.1364	455.7600	61.4000	73.9128	12.4327	296.4600	2.5153	50
2.5	EB	-4.5729	.1502	455.7600	63.8600	73.9128	12.8270	296.0000	2.2857	50
3.0	EB	9.6975	.1129	455.7600	61.1600	73.9128	10.2347	295.8600	2.0603	50
3.5	EB	26.3505	.0736	455.0612	59.8367	74.5117	7.8644	294.8776	1.9311	49
4.0	EB	26.5877	.0660	455.0612	56.6327	74.5117	8.1540	295.4898	2.6300	49
4.5	EB	8.2070	.0947	455.0612	51.3061	74.5117	9.1883	296.3674	3.5590	49
5.0	EB	1.1270	.1028	455.0612	47.9184	74.5117	8.9065	296.5510	4.2032	49
5.5	EB	-25.8645	.1485	455.0612	41.7347	74.5117	11.9265	296.8979	6.0982	49
6.0	EB	-58.9233	.1866	455.7755	26.1020	74.0118	15.2551	292.5919	38.6073	49
6.5	VLOED	-70.2503	.1379	455.3878	-7.4490	74.7504	16.2263	157.3673	129.6982	49
7.0	VLOED	-12.3032	-.1027	456.5800	-59.2000	74.9770	13.7202	119.1400	2.9555	50
7.5	VLOED	4.8464	-.1670	456.5800	-71.3800	74.9770	13.6798	121.2400	1.9437	50
8.0	VLOED	-14.7678	-.1122	456.5800	-65.9800	74.9770	10.1328	120.4000	1.6660	50
8.5	VLOED	-28.2327	-.0716	456.5800	-60.9400	74.9770	7.3551	119.2200	1.9930	50
9.0	VLOED	-30.2980	-.0603	456.5800	-57.8200	74.9770	7.3947	118.1400	1.6660	50
9.5	VLOED	-31.1321	-.0660	456.5800	-61.2600	74.9770	9.0550	117.8800	1.8028	50
10.0	VLOED	-3.9177	-.1626	456.5800	-78.1800	74.9770	14.9403	116.8000	1.2936	50
10.5	VLOED	72.7066	-.3812	456.5800	-101.3600	74.9770	30.7324	115.3200	1.2687	50
11.0	VLOED	134.6451	-.5518	456.5800	-117.2800	74.9770	43.5267	115.5200	1.6067	50
11.5	VLOED	56.9066	-.3015	456.5800	-80.7600	74.9770	26.6524	116.1200	2.0959	50

Bijlage 16 :Resultaten OSM 114 meetpunt 12

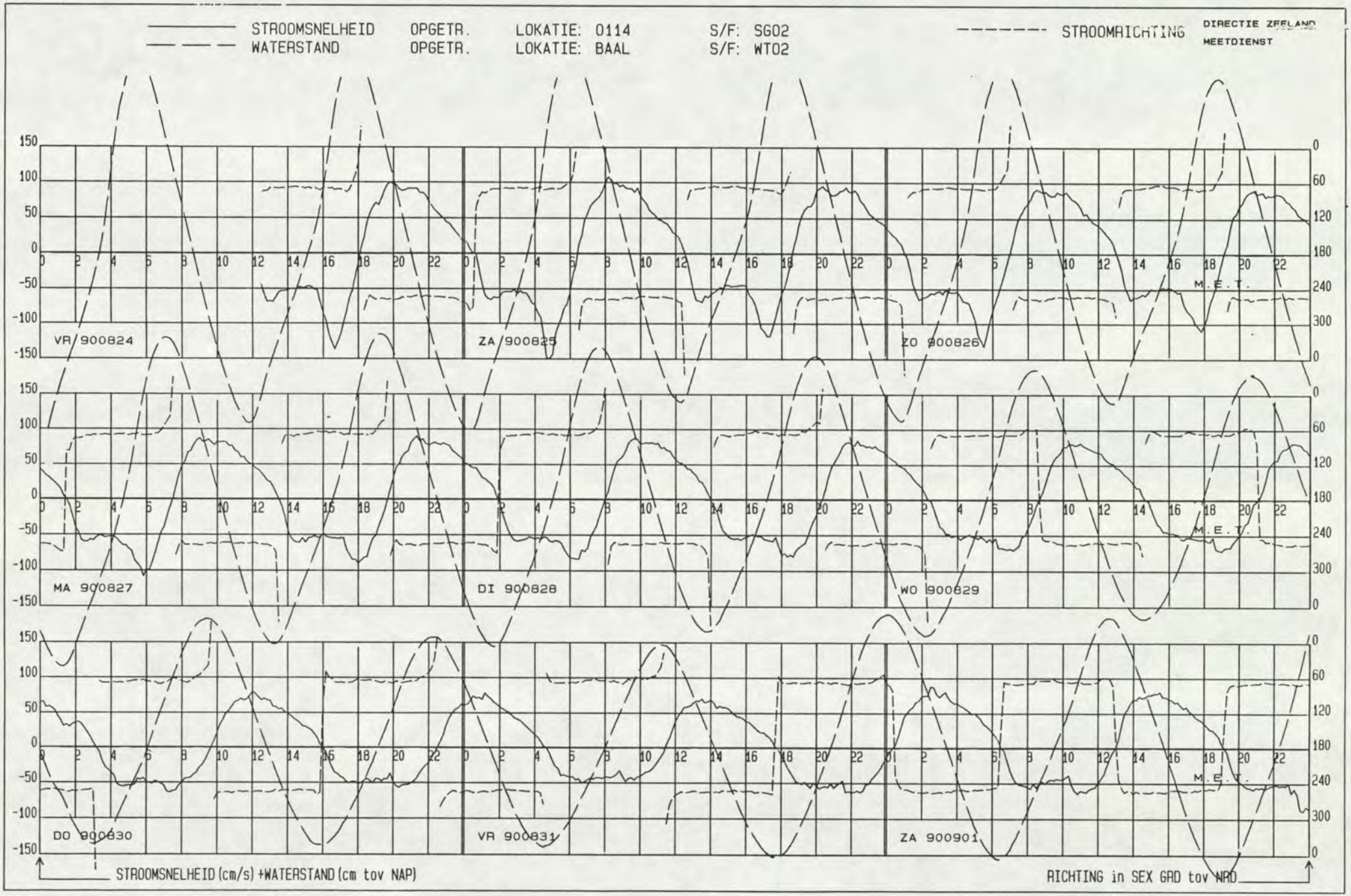
STROOMSNELHEID OPGETR. LOKATIE: 0114 S/F: SG02
WATERSTAND OPGETR. LOKATIE: BAAL S/F: WT02
STROOMRICHTING
DIRECTIE ZEELAND
MEETDIENST
VR 900824
ZA 900825
ZO 900826
MA 900827
DI 900828
WO 900829
DO 900830
VR 900831
ZA 900901
M.E.T.
STROOMSNELHEID (cm/s) +WATERSTAND (cm tov NAP)
RICHTING in SEX GRD tov NRD

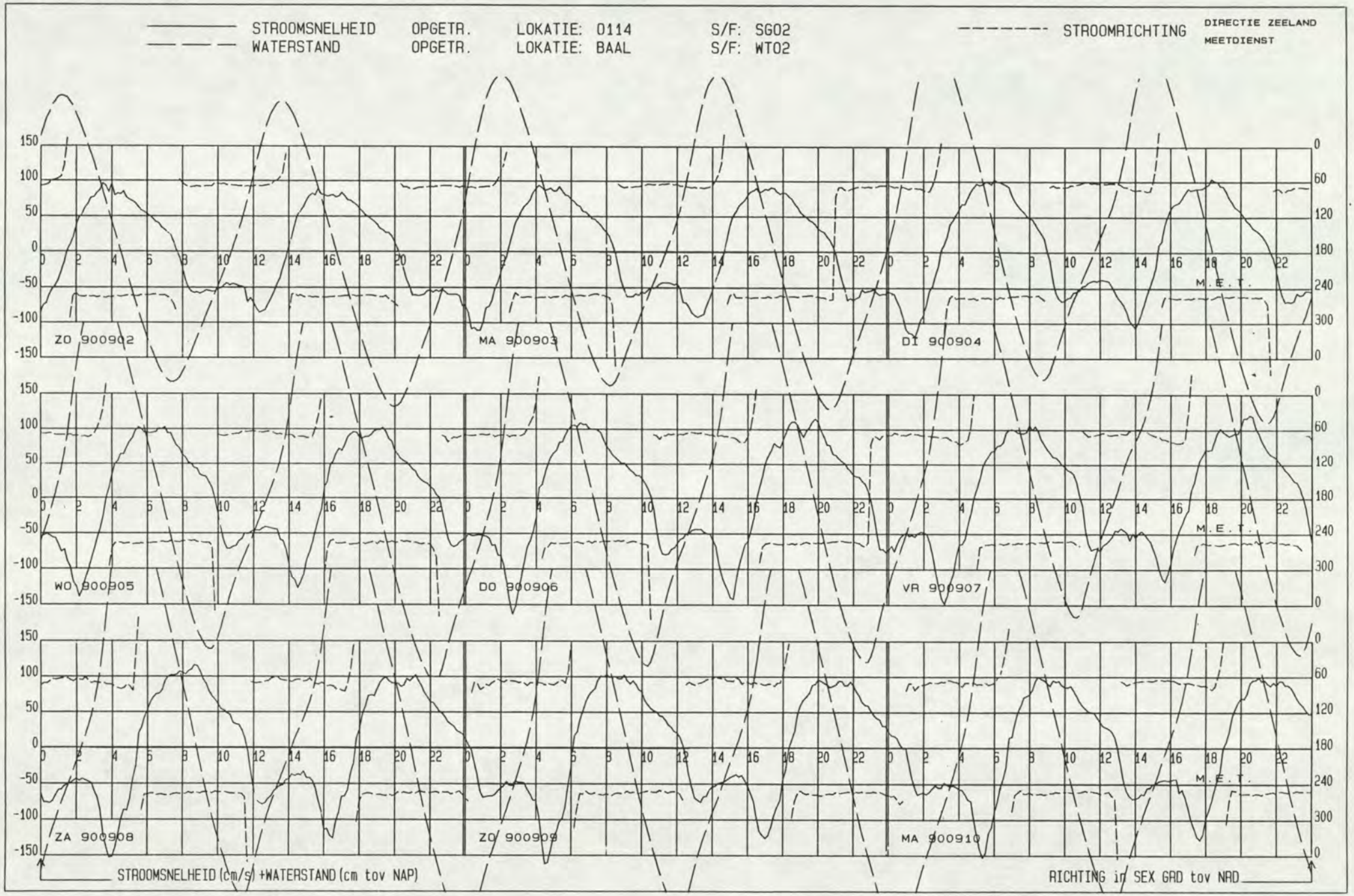
STROOMSNELHEID OPGETR. LOKATIE: 0114 S/F: SG02
WATERSTAND OPGETR. LOKATIE: BAAL S/F: WT02
STROOMRICHTING
DIRECTIE ZEELAND
MEETDIENST
ZO 900902
MA 900903
DI 900904
WO 900905
DO 900906
VR 900907
ZA 900908
ZO 900909
MA 900910
M.E.T.
STROOMSNELHEID (cm/s) +WATERSTAND (cm tov NAP)
RICHTING in SEX GRD tov NAD

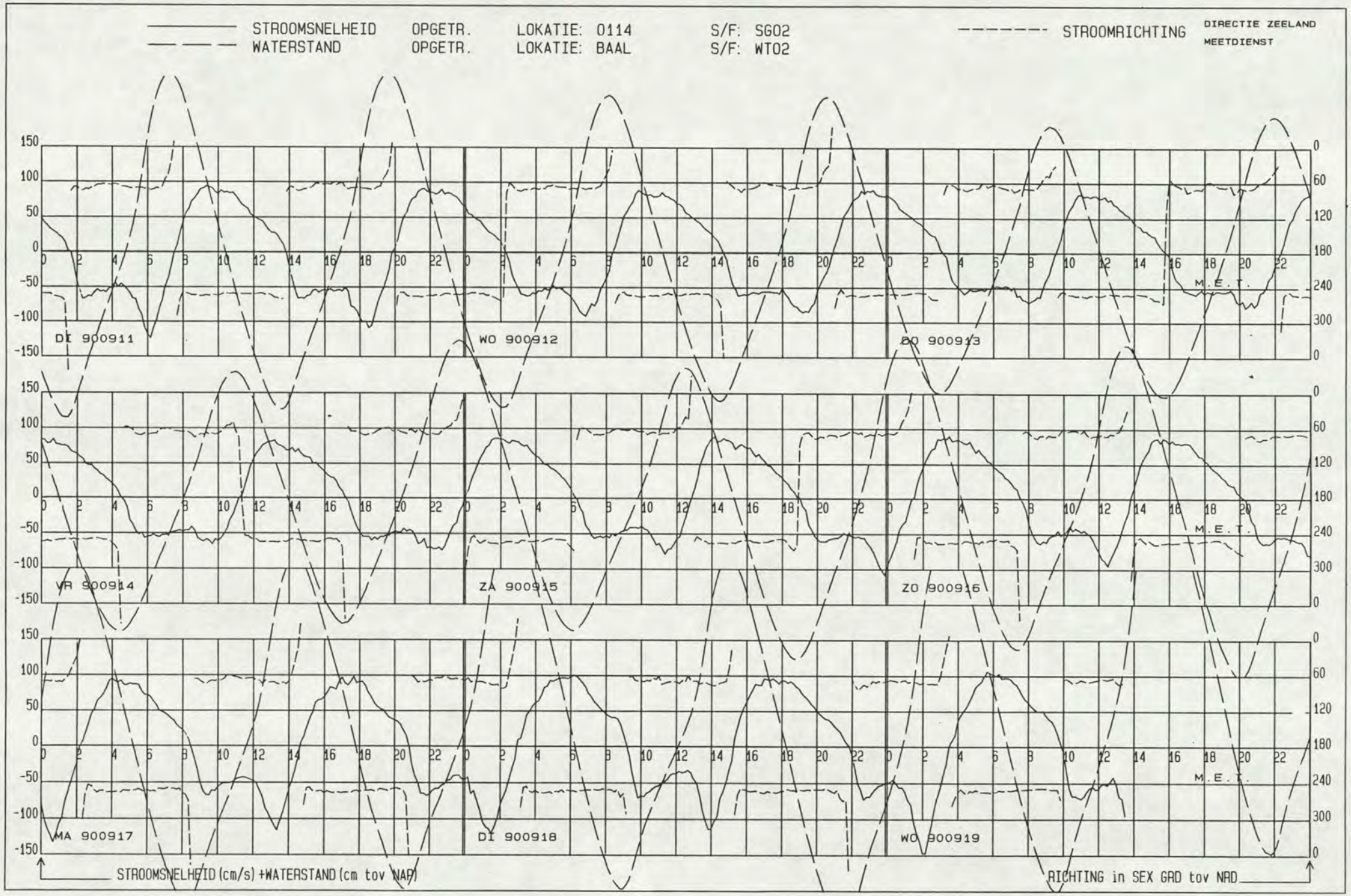
STROOMSNELHEID OPGETR. LOKATIE: 0114 S/F: SG02
WATERSTAND OPGETR. LOKATIE: BAAL S/F: WT02
STROOMRICHTING
DIRECTIE ZEELAND
MEETDIENST
DI 900911
WO 900912
DO 900913
VR 900914
ZA 900915
ZO 900916
MA 900917
DI 900918
WO 900919
M.E.T.
STROOMSNELHEID (cm/s) +WATERSTAND (cm tov NAP)
RICHTING in SEX GRD tov NAP

LOKATIE: -2114 MEETPUNT: 12 X= 66684.00 Y= 379403.00

PROJECT OOST-WEST PERIODE: 900824 T/M 900919 SOORT/FASE: SG02 GETIJSTATION : 116

R.W.S DIRECTIE ZEELAND
AFDELING AXM
MEETDIENST

GEMIDDELDE RICHTING + EN - ST. AFW.

GEMIDDELDE SNELHEID + EN - ST. AFW.

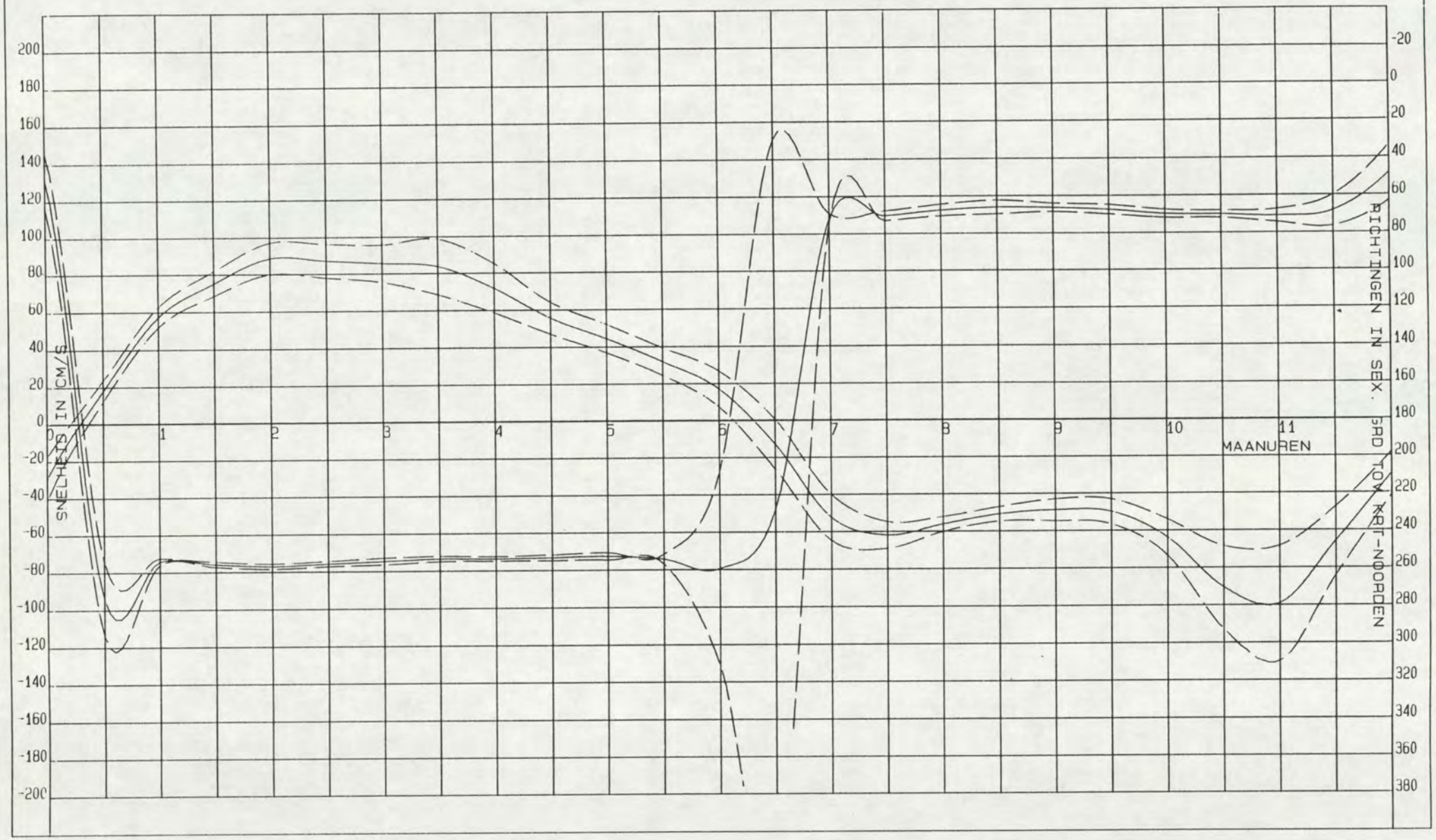

RIJKWATERSTAAT
MEETDIENST ZEELAND

LOKATIE : 0114 (-2114)
WATERSTANDSSTATION BAAL

PERIODE: 900825 T/M 900918

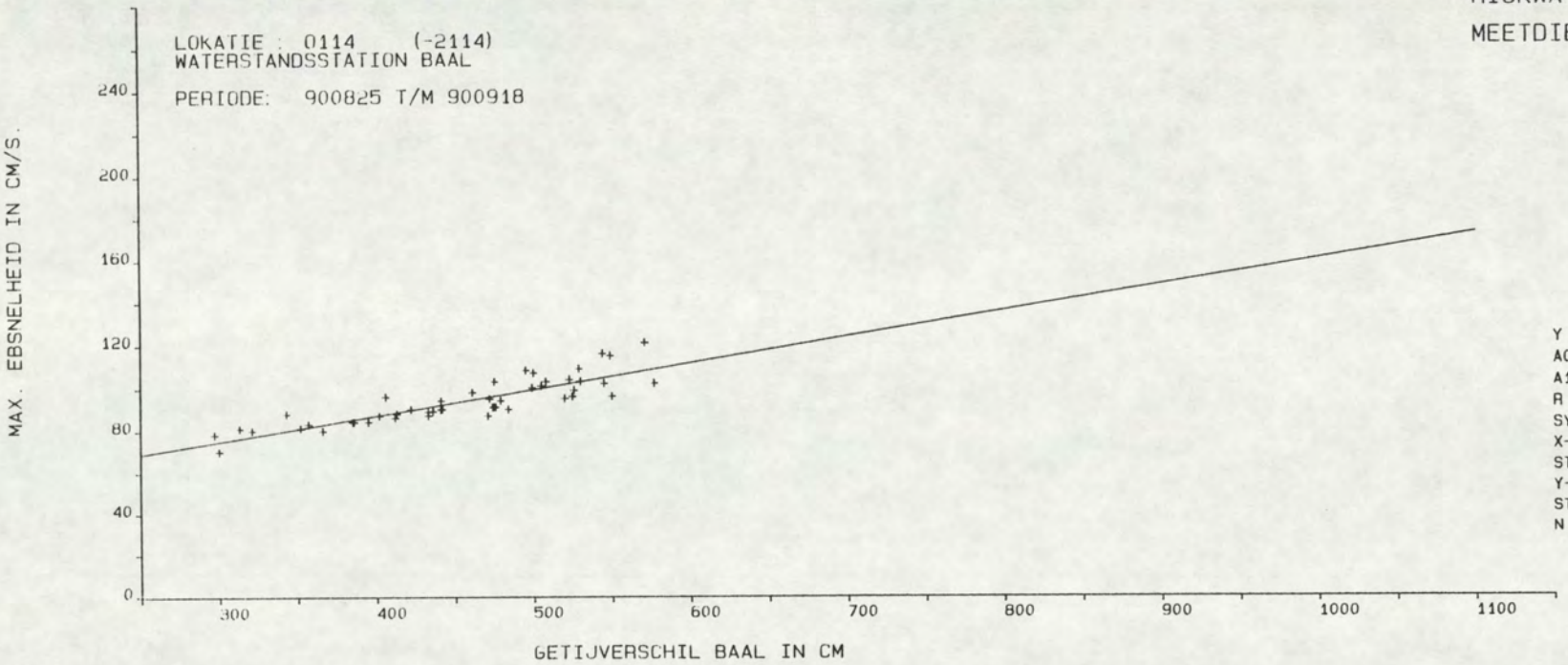

Y = A0 + A1 * X

A0	=	38.1436
A1	=	.1225
R	=	.8602
SYX	=	5.3923
X-GEM	=	453.3125
STAFW X	=	74.2769
Y-GEM	=	93.6667
STAFW Y	=	10.5756
N	=	48.

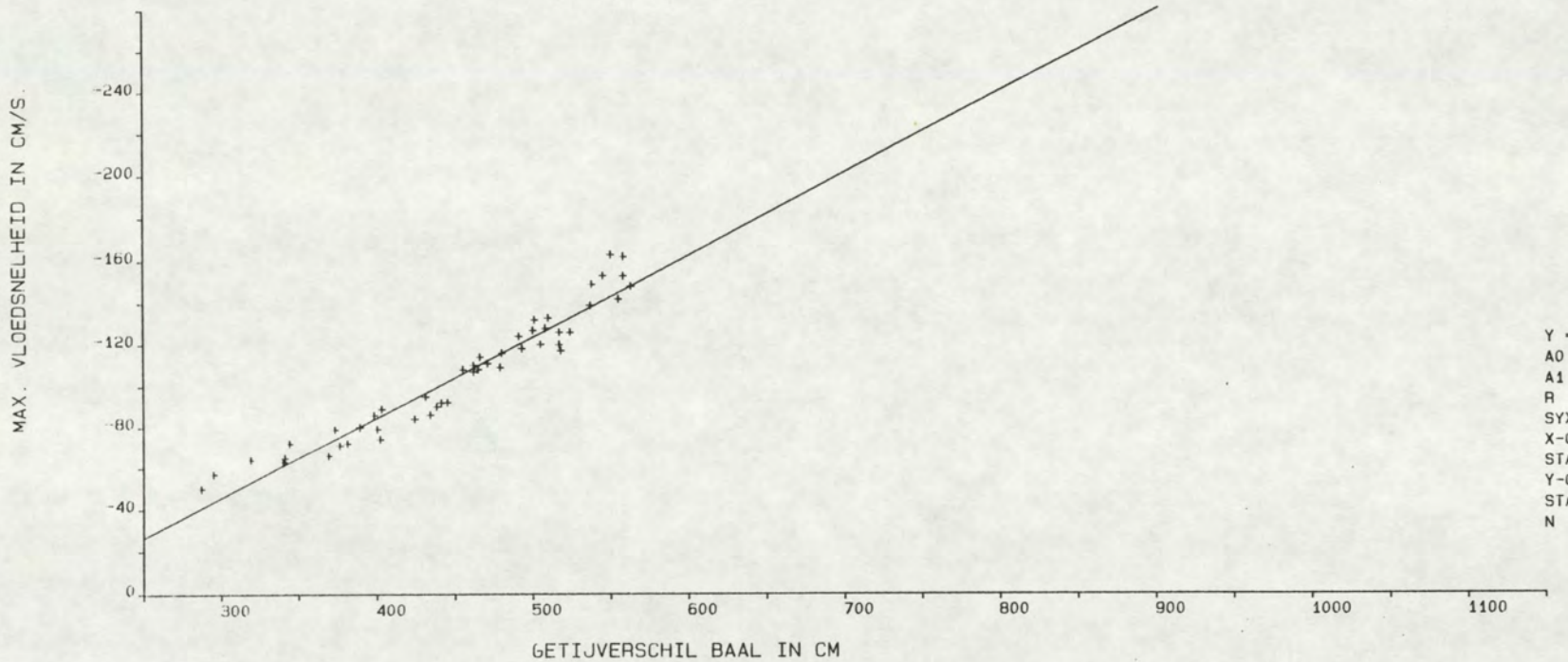

Y = A0 + A1 * X

A0	=	70.9069
A1	=	-.3894
R	=	-.9663
SYX	=	7.7504
X-GEM	=	453.2917
STAFW X	=	74.7045
Y-GEM	=	-105.6042
STAFW Y	=	30.1046
N	=	48.

PROJECT OOST-WEST
LOKATIE: -2114 SOORT/FASE: SG02
MEETPUNT: 12
GETIJSTATION : 116
PERIODE: 900824 T/M 900919
X= 66684.00
Y= 379403.00

REGRESSIE-FAKTOREN:

MAANUUR	GETIJFASE	A0	A1	X-GEM	Y-GEM	STAFW-X	STAFW-Y	R-GEM	STAFW-R	N
0.0	VLOED	27.0871	-.1243	456.5800	-29.6600	74.9770	11.6174	48.1000	14.9041	50
0.5	EB	9.9740	.0169	455.7600	17.6800	73.9128	5.6512	273.5000	19.7972	50
1.0	EB	36.7596	.0449	455.7600	57.2200	73.9128	5.3919	254.0600	1.7321	50
1.5	EB	57.9252	.0377	455.7600	75.1200	73.9128	6.5548	255.8000	1.3702	50
2.0	EB	41.3668	.1035	455.7600	88.5400	73.9128	8.5886	256.9800	1.3477	50
2.5	EB	44.0495	.0943	455.7600	87.0200	73.9128	9.1884	255.7400	1.3814	50
3.0	EB	30.1700	.1214	455.7600	85.4800	73.9128	10.1564	254.5400	1.7291	50
3.5	EB	-1.1751	.1860	455.7600	83.6000	73.9128	15.0834	253.3800	1.4106	50
4.0	EB	-1.7729	.1615	455.7600	71.8400	73.9128	13.2671	253.5000	1.1650	50
4.5	EB	9.1791	.1017	455.7600	55.5400	73.9128	8.5672	253.0800	1.5253	50
5.0	EB	4.3275	.0877	455.7600	44.3200	73.9128	7.5874	252.4800	1.9086	50
5.5	EB	-3.8529	.0782	455.7600	31.7800	73.9128	7.3936	254.2200	2.5254	50
6.0	EB	-33.6904	.1108	456.9400	16.9600	72.2374	9.6826	259.5000	51.5298	50
6.5	VLOED	-61.6182	.1063	458.3000	-12.9000	76.3798	13.4548	228.2200	198.9059	50
7.0	VLOED	-35.6597	-.0371	458.8235	-52.6667	75.9331	12.3413	72.0000	2.9394	51
7.5	VLOED	-22.4668	-.0865	458.8235	-62.1569	75.9331	7.1369	70.3333	2.6358	51
8.0	VLOED	-42.5346	-.0301	458.8235	-56.3333	75.9331	3.9631	67.3725	3.0724	51
8.5	VLOED	-47.8636	-.0069	458.8235	-51.0392	75.9331	3.8728	65.8627	3.6222	51
9.0	VLOED	-48.1549	-.0018	458.8235	-49.0000	75.9331	5.8515	66.1373	2.2092	51
9.5	VLOED	-47.7483	-.0050	458.8235	-50.0196	75.9331	6.7394	67.2745	2.4906	51
10.0	VLOED	-39.3917	-.0537	456.5800	-63.9200	74.9770	9.6507	69.6400	2.1359	50
10.5	VLOED	34.4427	-.2741	456.5800	-90.7200	74.9770	22.0204	70.0200	1.9218	50
11.0	VLOED	80.7789	-.3945	456.5800	-99.3200	74.9770	30.6923	70.8800	3.4441	50
11.5	VLOED	32.7625	-.2163	456.5800	-66.0000	74.9770	18.3214	68.1400	8.2289	50

Bijlage 17 :Resultaten OSM 106 meetpunt 14

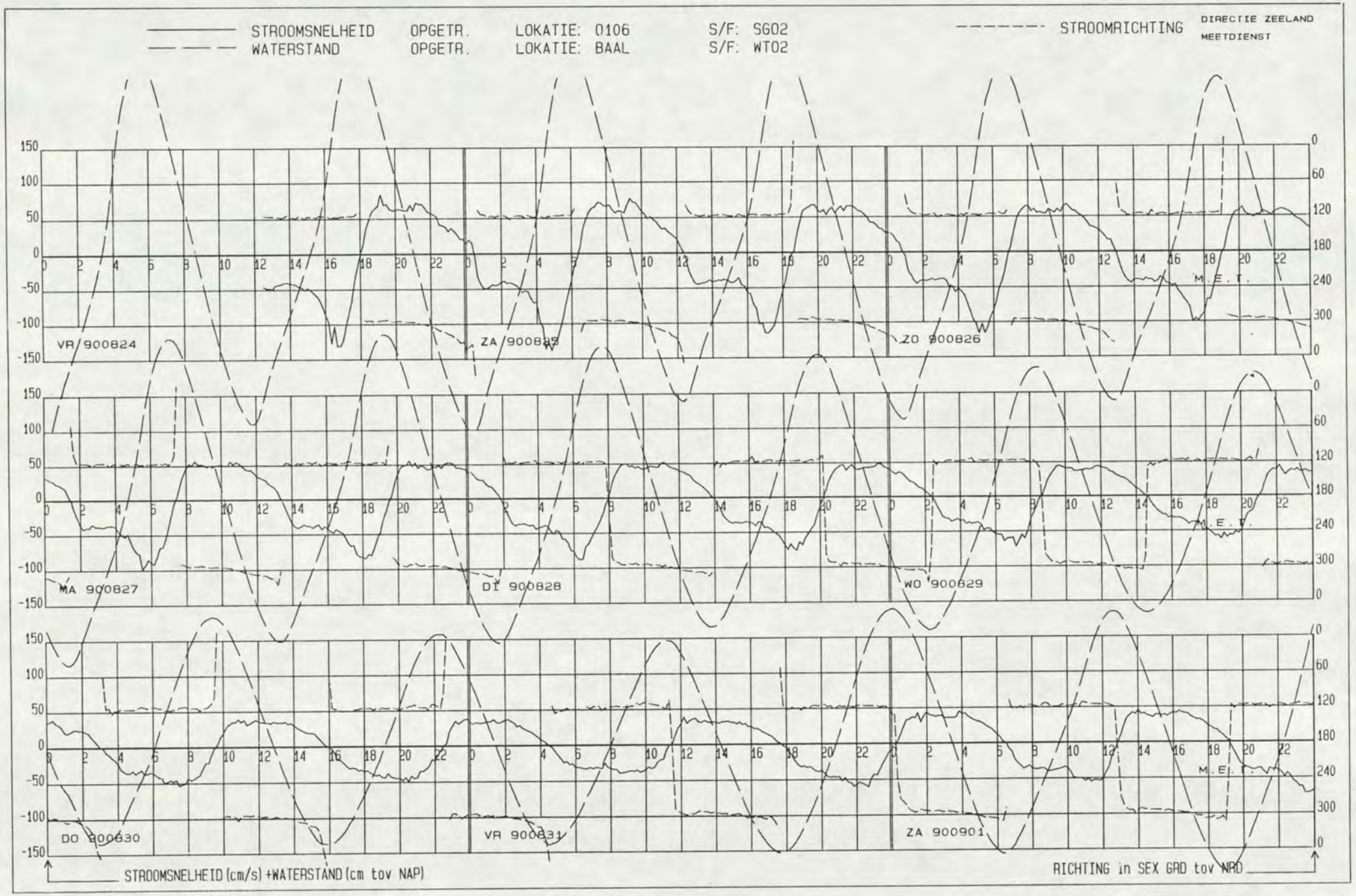
STROOMSNELHEID OPGETR. LOKATIE: 0106 S/F: SG02
WATERSTAND OPGETR. LOKATIE: BAAL S/F: WT02
STROOMRICHTING
DIRECTIE ZEELAND
MEETDIENST
VR 900824
ZA 900825
ZO 900826
MA 900827
DI 900828
WO 900829
DO 900830
VR 900831
ZA 900901
M.E.T.
STROOMSNELHEID (cm/s) +WATERSTAND (cm tov NAP)
RICHTING in SEX GRD tov NRD

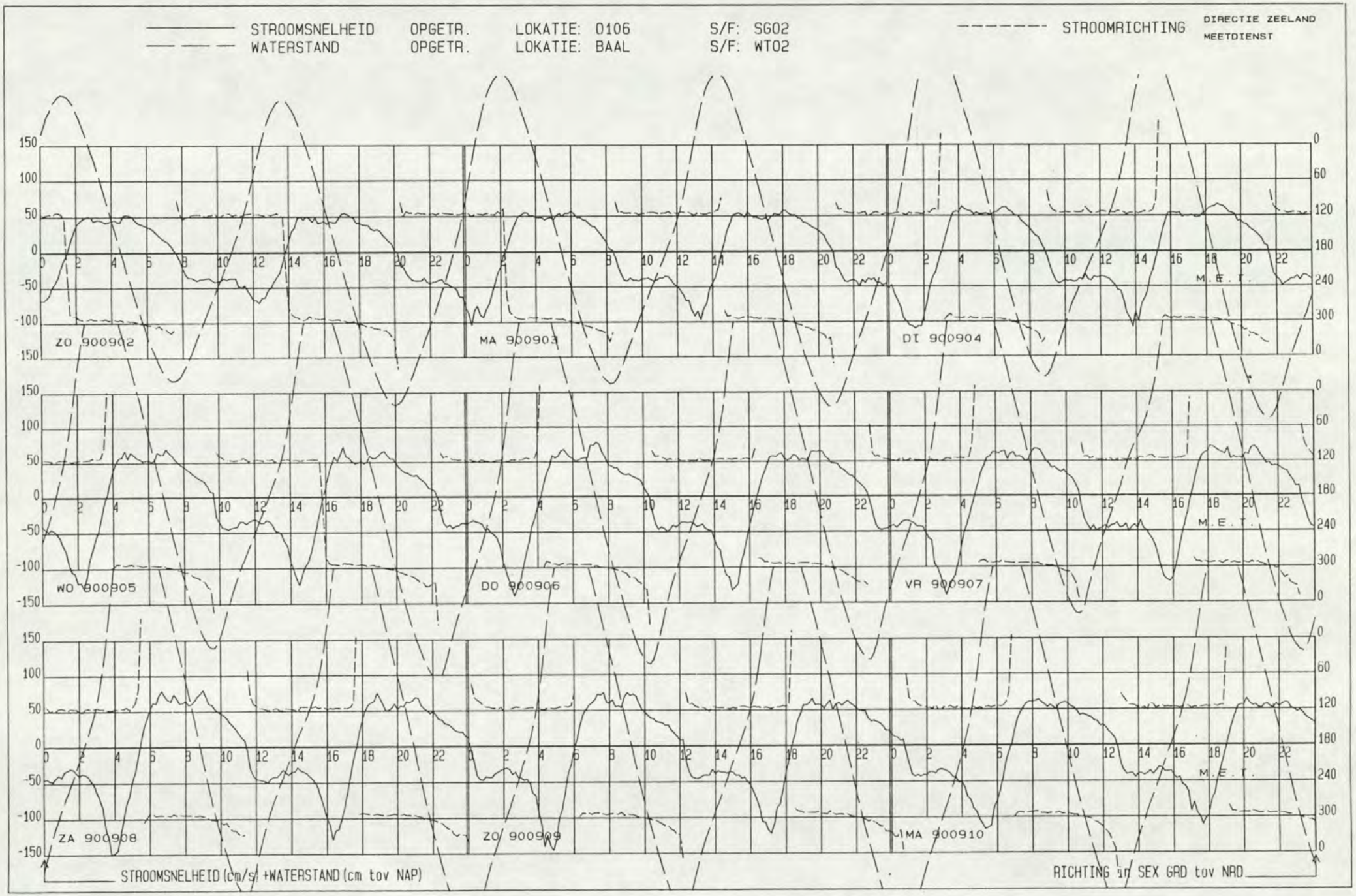
STROOMSNELHEID OPGETR. LOKATIE: 0106 S/F: SG02
WATERSTAND OPGETR. LOKATIE: BAAL S/F: WT02
STROOMRICHTING
DIRECTIE ZEELAND
MEETDIENST
ZO 900902
MA 900903
DI 900904
WO 900905
DO 900906
VR 900907
ZA 900908
ZO 900909
MA 900910
M.E.T.
STROOMSNELHEID (cm/s) +WATERSTAND (cm tov NAP)
RICHTING in SEX GRD tov NAD

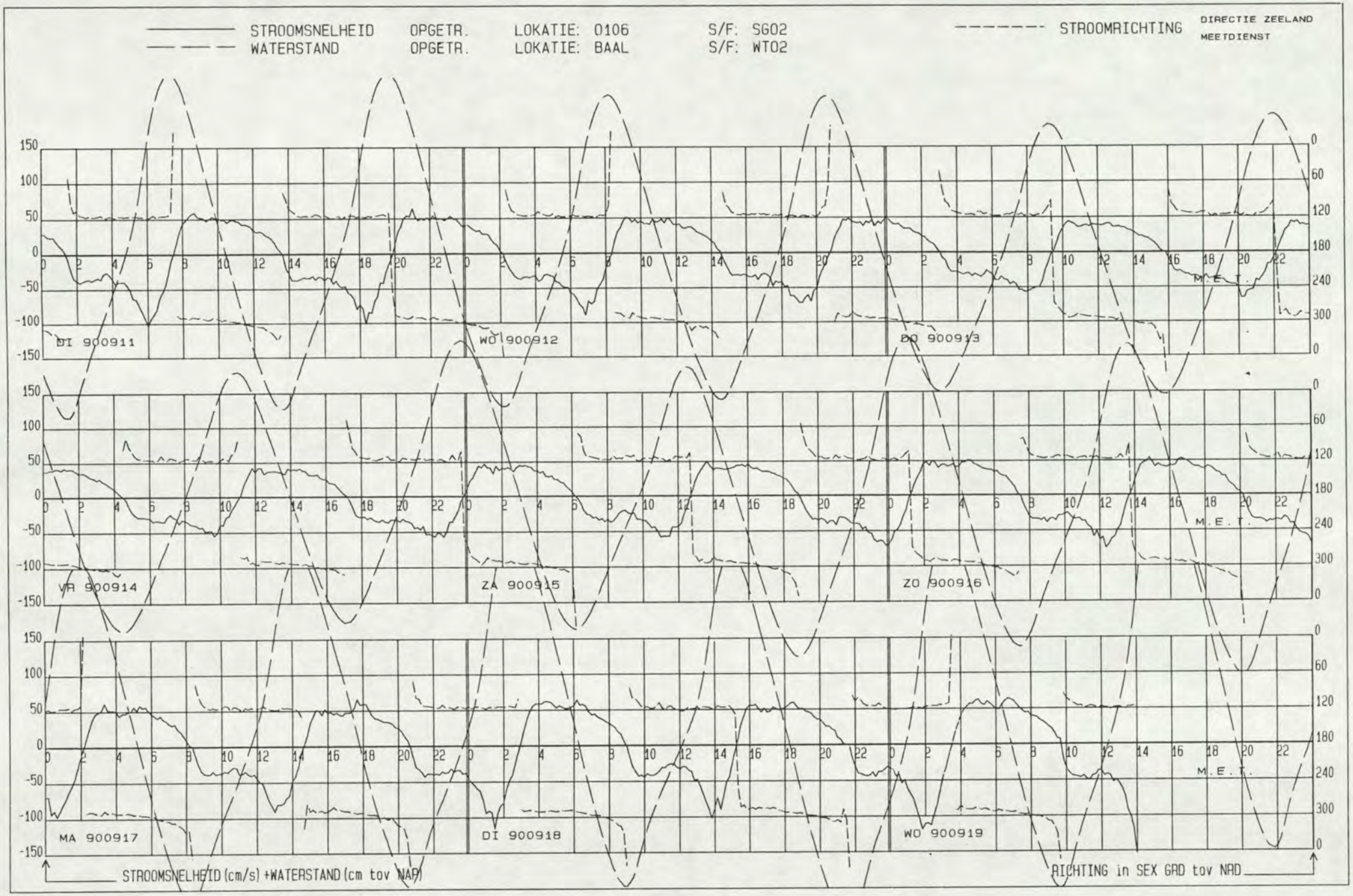
STROOMSNELHEID OPGETR. LOKATIE: 0106 S/F: SG02
WATERSTAND OPGETR. LOKATIE: BAAL S/F: WT02
STROOMRICHTING
DIRECTIE ZEELAND
MEETDIENST
DI 900911
WO 900912
DO 900913
VR 900914
ZA 900915
ZO 900916
MA 900917
DI 900918
WO 900919
M.E.T.
STROOMSNELHEID (cm/s) +WATERSTAND (cm tov NAP)
RICHTING in SEX GRD tov NAP

LOKATIE: -2106 MEETPUNT: 14 X= 64182.00 Y= 379898.00 R.W.S DIRECTIE ZEELAND
PROJECT OOST-WEST PERIODE: 900824 T/M 900919 SOORT/FASE: SG02 GETIJSTATION : 116 AFDELING AXM
MEETDIENST

GEMIDDELDE RICHTING + EN - ST. AFW.
GEMIDDELDE SNELHEID + EN - ST. AFW.

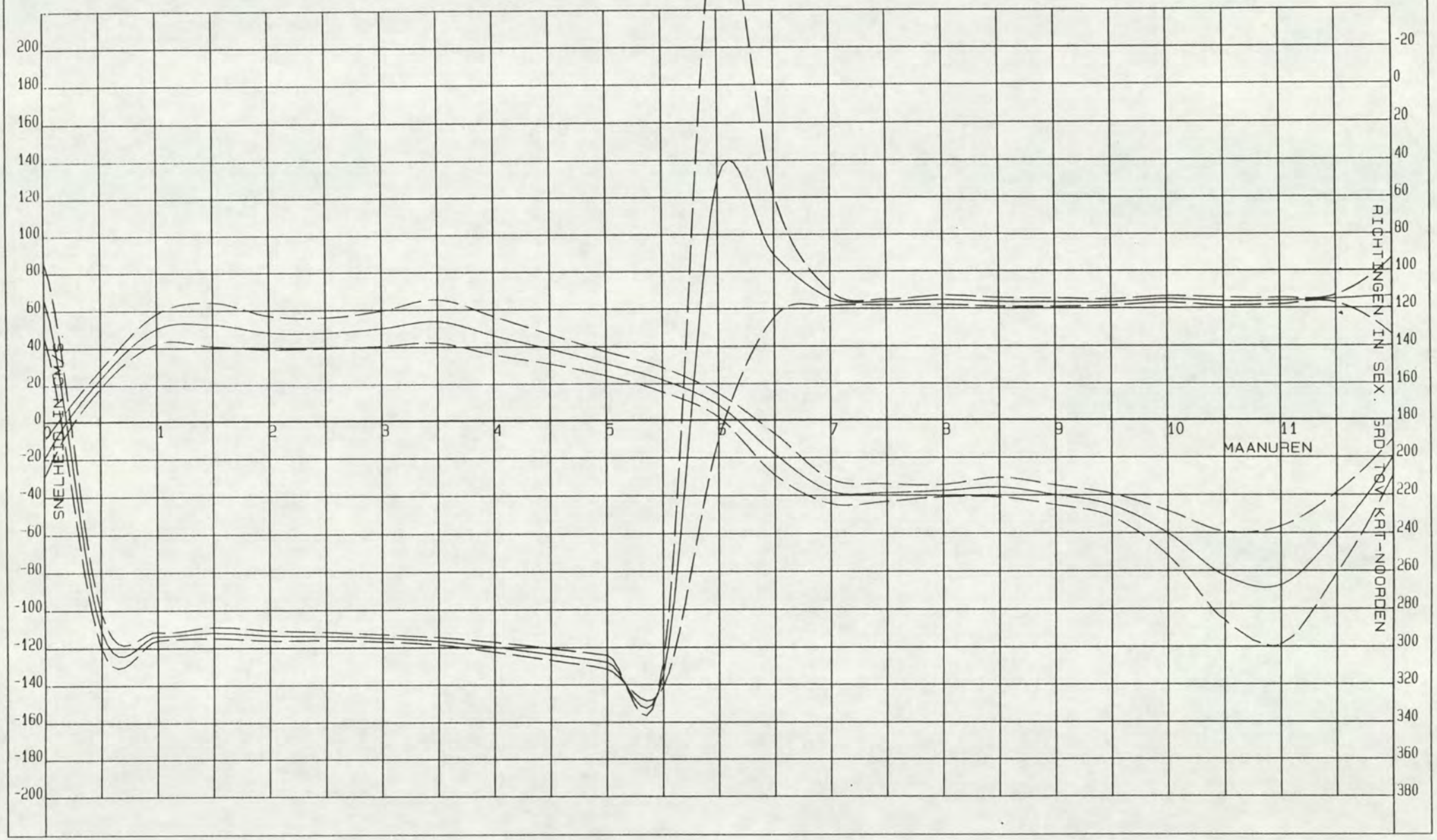

RIJKWATERSTAAT
MEETDIENST ZEELAND

LOKATIE : 0106 (-2106)
WATERSTANDSSTATION BAAL

PERIODE: 900825 T/M 900918

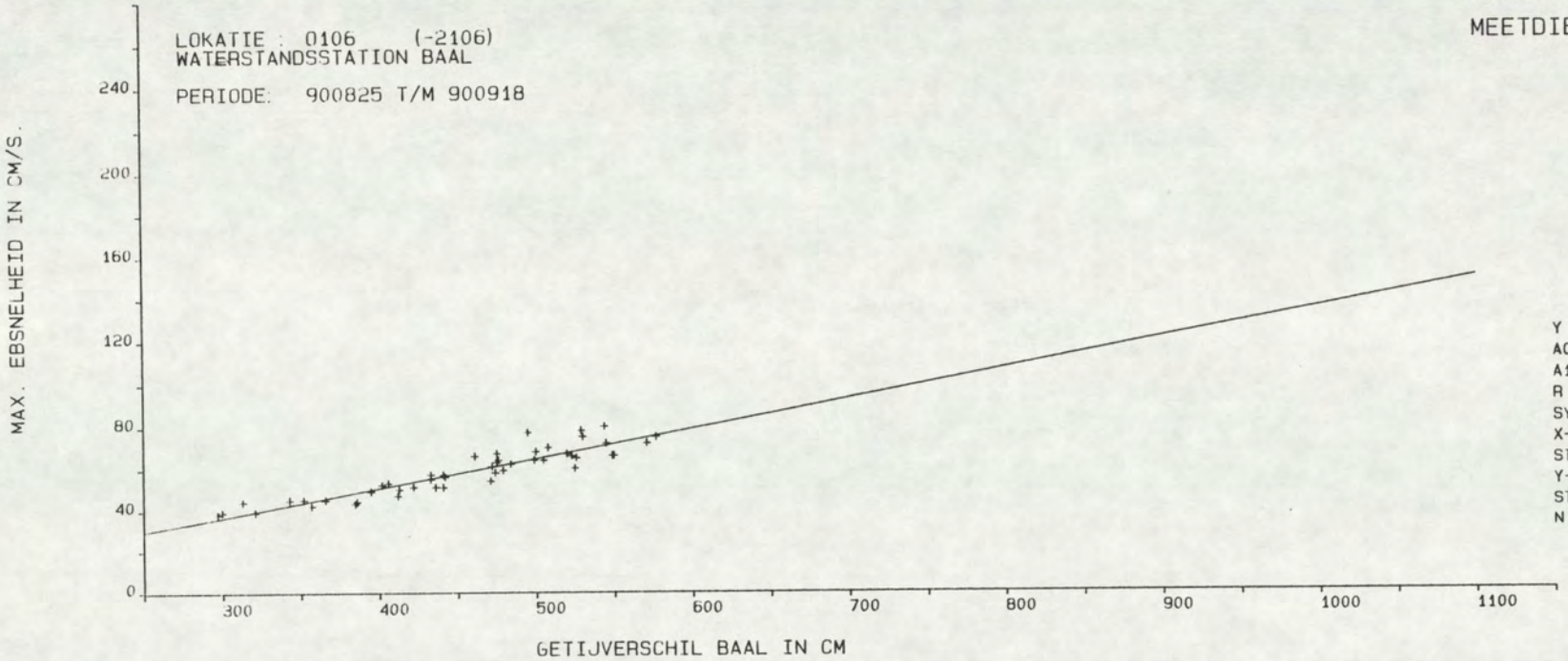

Y = A0 + A1 * X

A0	=	-5.8710
A1	=	.1413
R	=	.9214
SYX	=	4.4244
X-GEM	=	453.3125
STAFW X	=	74.2769
Y-GEM	=	58.1667
STAFW Y	=	11.3875
N	=	48.

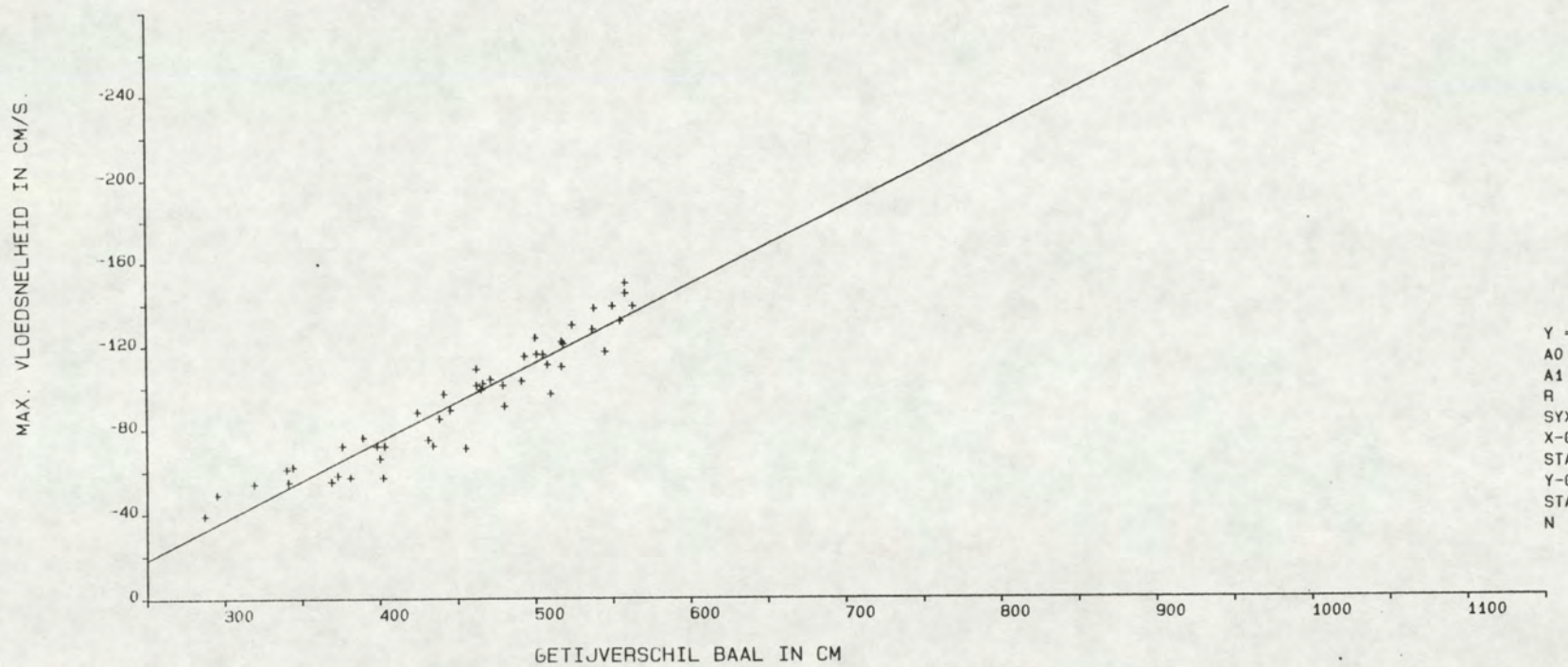

Y = A0 + A1 * X

A0	=	75.4827
A1	=	-.3753
R	=	-.9488
SYX	=	9.3312
X-GEM	=	453.2917
STAFW X	=	74.7045
Y-GEM	=	-94.6250
STAFW Y	=	29.5467
N	=	48.

PROJECT OOST-WEST
LOKATIE: -2106 SOORT/FASE: SG02
MEETPUNT: 14
GETIJSTATION : 116
PERIODE: 900824 T/M 900919
X= 64182.00
Y= 379898.00

REGRESSIE-FAKTOREN:

MAANUUR	GETIJFASE	A0	A1	X-GEM	Y-GEM	STAFW-X	STAFW-Y	R-GEM	STAFW-R	N
0.0	VLOED	22.9007	.0944	456.5800	-20.1800	74.9770	9.7220	113.5200	20.3222	50
0.5	EB	11.9796	.0249	455.7600	23.3200	73.9128	5.0767	290.2400	9.3863	50
1.0	EB	3.5412	.1027	455.7600	50.3600	73.9128	7.9764	293.4600	2.2039	50
1.5	EB	-10.3663	.1380	455.7600	52.5400	73.9128	11.7512	291.7400	2.9555	50
2.0	EB	2.1601	.1006	455.7600	48.0200	73.9128	8.9591	293.3200	2.6992	50
2.5	EB	3.9561	.0962	455.7600	47.7800	73.9128	8.1898	293.7800	2.1665	50
3.0	EB	-2.4315	.1152	455.7600	50.0800	73.9128	9.4477	294.8200	1.9219	50
3.5	EB	-8.6179	.1371	455.7600	53.8800	73.9128	11.6245	296.5200	1.9795	50
4.0	EB	-6.9345	.1163	455.7600	46.0600	73.9128	10.2945	299.7800	2.6342	50
4.5	EB	-2.1216	.0896	455.7600	38.7200	73.9128	7.8663	303.7000	3.1493	50
5.0	EB	-3.1514	.0745	455.7600	30.8000	73.9128	6.4111	308.0200	3.8012	50
5.5	EB	-13.4614	.0779	455.7600	22.0600	73.9128	6.6068	314.6800	6.5106	50
6.0	EB	-23.9085	.0699	456.7600	8.0400	72.0204	6.5246	50.8000	139.4453	50
6.5	VLOED	-19.3786	.0021	457.0000	-18.4200	75.5710	10.9210	91.1000	33.1626	50
7.0	VLOED	-4.3307	-.0736	458.8235	-38.0980	75.9331	6.5491	114.3529	3.9386	51
7.5	VLOED	-15.2109	-.0514	458.8235	-38.8039	75.9331	4.6347	116.4314	1.4595	51
8.0	VLOED	-25.4780	-.0267	458.8235	-37.7451	75.9331	3.1803	115.2941	2.4109	51
8.5	VLOED	-37.0147	.0023	458.8235	-35.9412	75.9331	5.2513	116.5294	2.2389	51
9.0	VLOED	-34.3459	-.0127	458.8235	-40.1765	75.9331	5.2143	116.7451	2.1337	51
9.5	VLOED	-34.0596	-.0253	458.8235	-45.6667	75.9331	6.0817	116.7647	1.6317	51
10.0	VLOED	-8.3498	-.1134	458.8235	-60.3922	75.9331	11.7458	115.1961	1.6971	51
10.5	VLOED	48.4979	-.2877	456.5800	-82.8600	74.9770	23.3649	116.4600	2.0523	50
11.0	VLOED	90.0434	-.3893	456.5800	-87.7000	74.9770	30.9742	116.2600	1.6514	50
11.5	VLOED	52.7713	-.2473	456.5800	-60.1400	74.9770	21.2996	115.0800	1.9463	50

Bijlage 18: Resultaten OSM 117 meetpunt 15

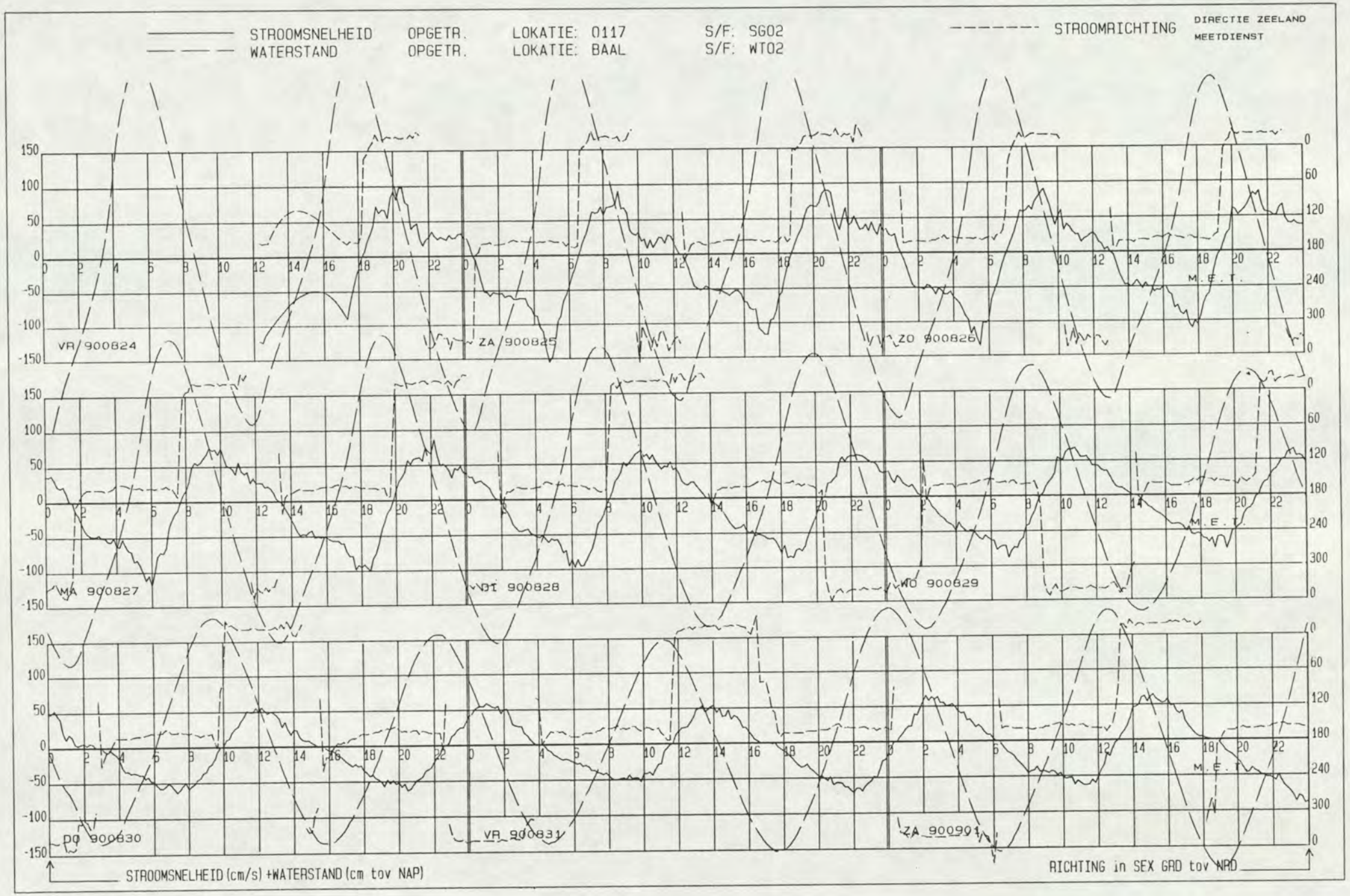
STROOMSNELHEID OPGETR. LOKATIE: 0117 S/F: SG02
WATERSTAND OPGETR. LOKATIE: BAAL S/F: WT02
STROOMRICHTING
DIRECTIE ZEELAND
MEETDIENST
VR 900824
ZA 900825
ZO 900826
MA 900827
DI 900828
WO 900829
DO 900830
VR 900831
ZA 900901
M.E.T.
STROOMSNELHEID (cm/s) +WATERSTAND (cm tov NAP)
RICHTING in SEX GRD tov NRD

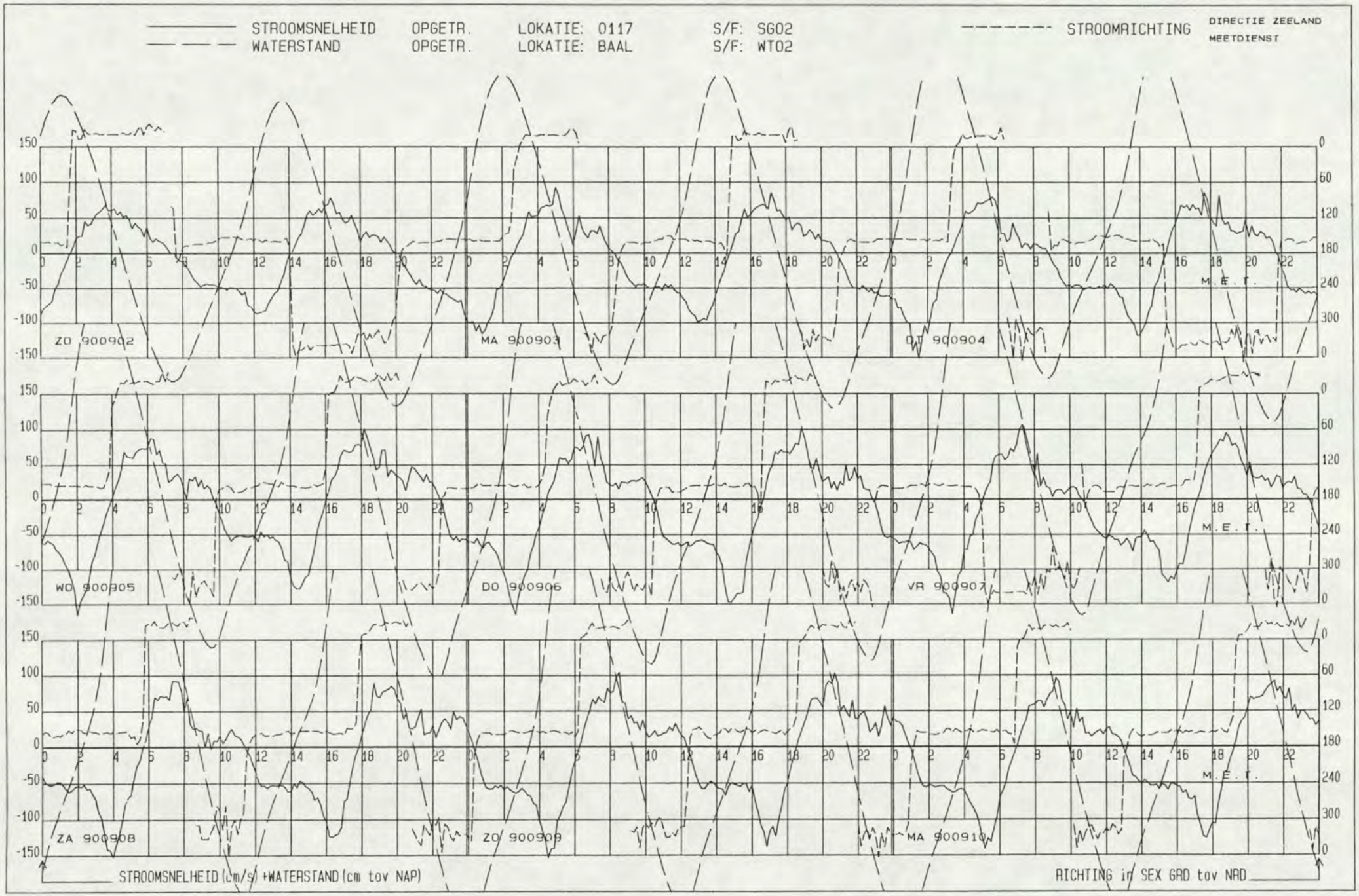
STROOMSNELHEID OPGETR. LOKATIE: 0117 S/F: SG02
WATERSTAND OPGETR. LOKATIE: BAAL S/F: WT02
STROOMRICHTING
DIRECTIE ZEELAND
MEETDIENST
ZO 900902
MA 900903
DI 900904
WO 900905
DO 900906
VR 900907
ZA 900908
ZO 900909
MA 900910
M.E.T.
STROOMSNELHEID (cm/s) +WATERSTAND (cm tov NAP)
RICHTING in SEX GRD tov NAD

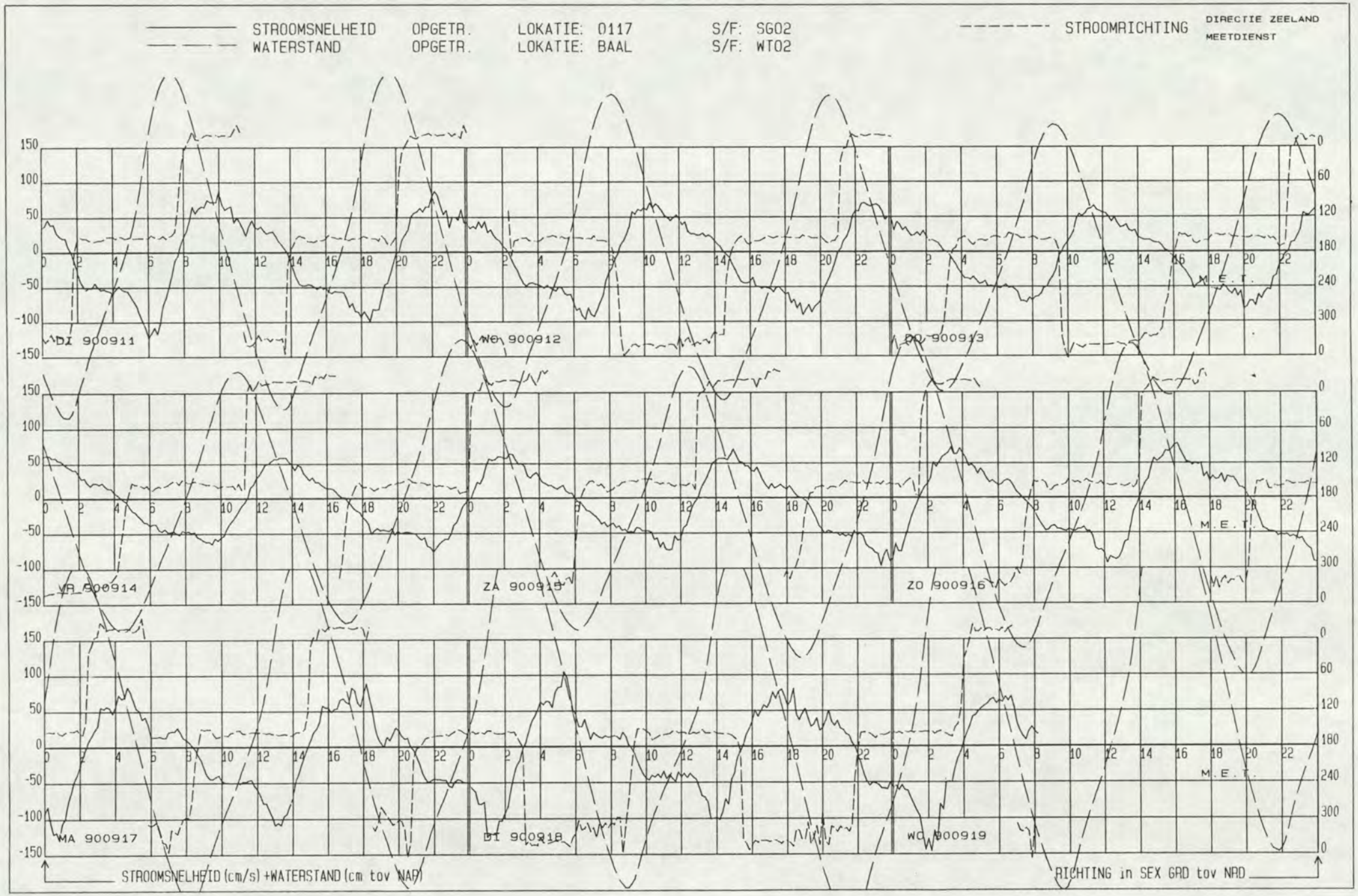
STROOMSNELHEID OPGETR. LOKATIE: 0117 S/F: SG02
WATERSTAND OPGETR. LOKATIE: BAAL S/F: WT02
STROOMRICHTING
DIRECTIE ZEELAND
MEETDIENST
DI 900911
WO 900912
DO 900913
VR 900914
ZA 900915
ZO 900916
MA 900917
DI 900918
WO 900919
M.E.T.
STROOMSNELHEID (cm/s) +WATERSTAND (cm tov NAP)
RICHTING in SEX GRAD tov NAP

LOKATIE: -2117 MEETPUNT: 15 X= 61911.00 Y= 378251.00

PROJECT OOST-WEST PERIODE: 900824 T/M 900919 SOORT/FASE: SG02 GETIJSTATION : 116

R.W.S DIRECTIE ZEELAND
AFDELING AXM
MEETDIENST

——— GEMIDDELDE RICHTING + EN - ST. AFW.
——— GEMIDDELDE SNELHEID + EN - ST. AFW.

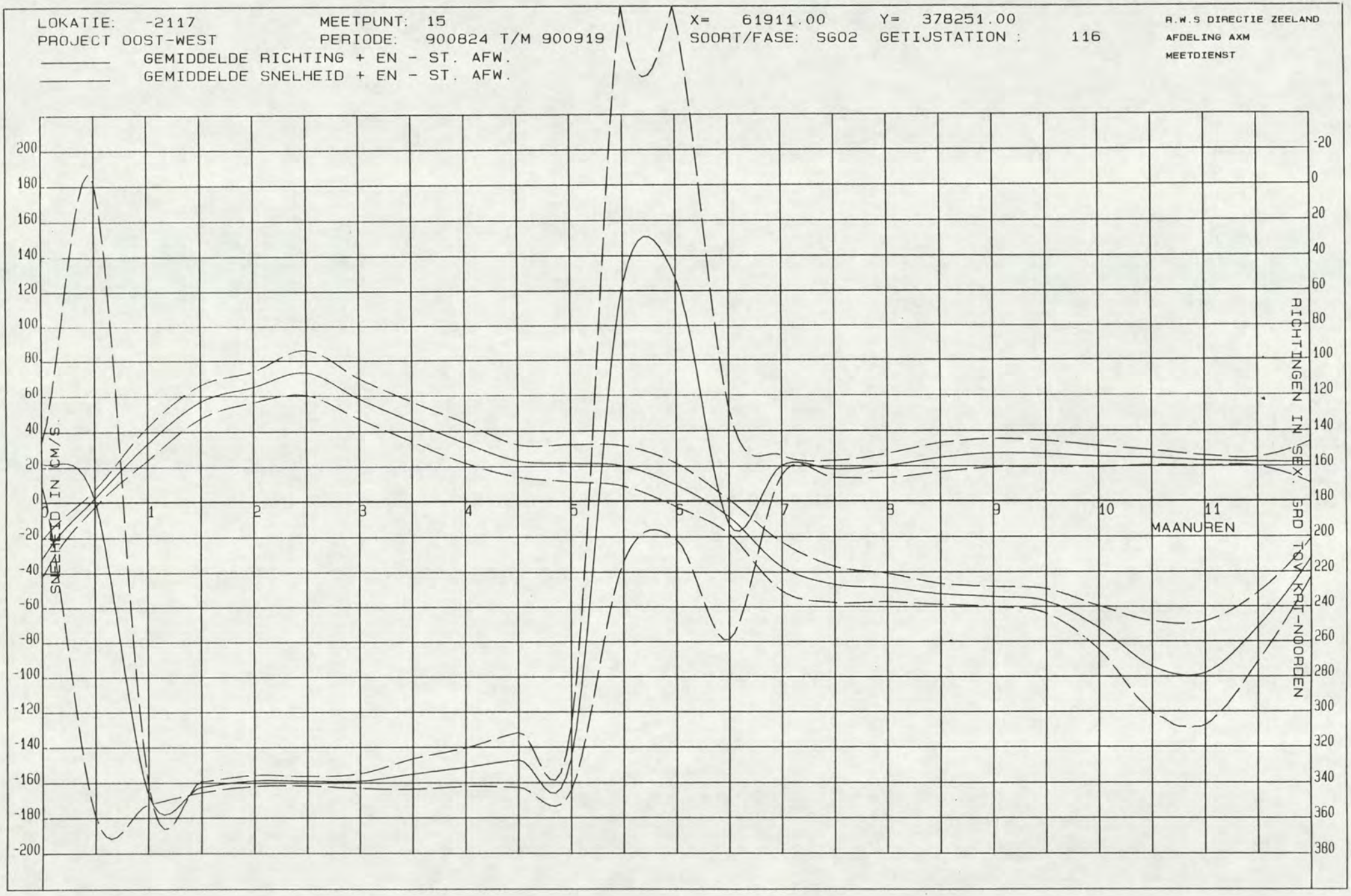

MEETDIENST ZEELAND

LOKATIE : 0117 (-2117)
WATERSTANDSSTATION BAAL

PERIODE: 900825 T/M 900918

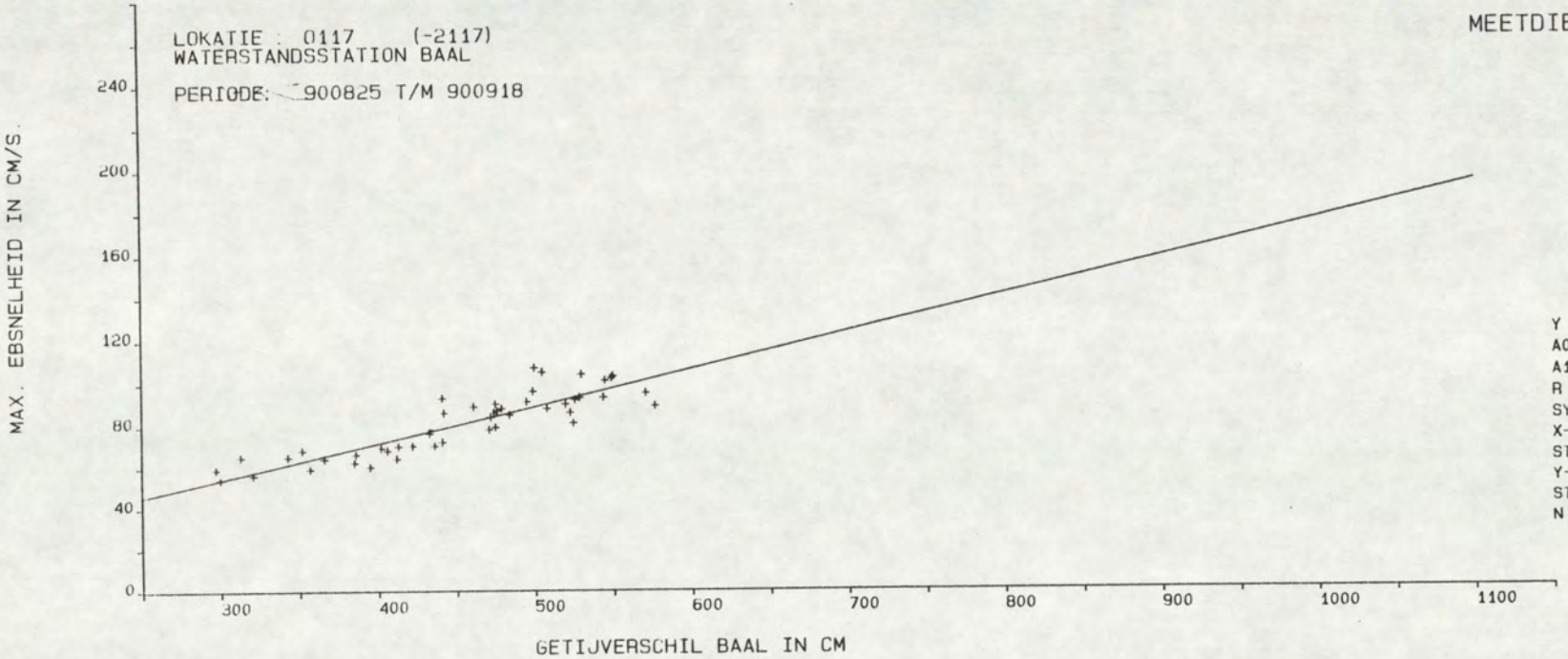

Y = A0 + A1 * X

A0	=	1.8313
A1	=	.1741
R	=	.8815
SYX	=	6.9251
X-GEM	=	453.3125
STAFW X	=	74.2769
Y-GEM	=	80.7500
STAFW Y	=	14.6687
N	=	48.

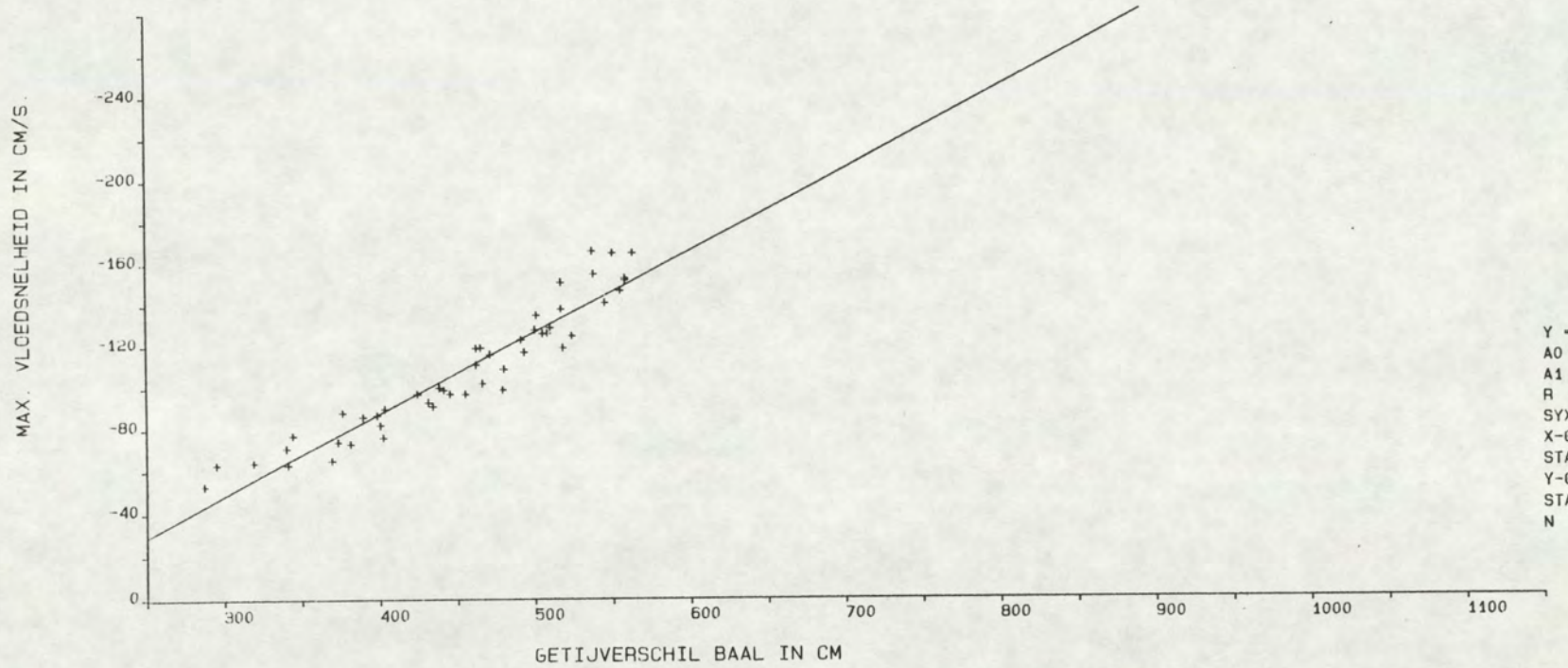

Y = A0 + A1 * X

A0	=	69.0040
A1	=	-.3922
R	=	-.9505
SYX	=	9.5838
X-GEM	=	453.2917
STAFW X	=	74.7045
Y-GEM	=	-108.7917
STAFW Y	=	30.8289
N	=	48.

PROJECT OOST-WEST
LOKATIE: -2117 SOORT/FASE: SG02
MEETPUNT: 15
GETIJSTATION : 116
PERIODE: 900824 T/M 900919
X= 61911.00
Y= 378251.00

REGRESSIE-FAKTOREN:

MAANUUR	GETIJFASE	A0	A1	X-GEM	Y-GEM	STAFW-X	STAFW-Y	R-GEM	STAFW-R	N
0.0	VLOED	17.7101	-.1095	456.5800	-32.3000	74.9770	10.8331	157.6400	11.7831	50
0.5	EB	5.9097	-.0080	461.4400	2.2000	77.6207	4.9446	178.2400	180.8788	50
1.0	EB	-12.0558	.0995	455.7600	33.2800	73.9128	9.3657	346.7800	5.3490	50
1.5	EB	6.6761	.1100	455.7600	56.8000	73.9128	9.3808	342.1400	3.1493	50
2.0	EB	24.6203	.0890	455.7600	65.1800	73.9128	8.7312	338.5400	3.1719	50
2.5	EB	10.9672	.1367	455.7600	73.2600	73.9128	12.8060	338.7600	2.7143	50
3.0	EB	34.0803	.0531	455.7600	58.3000	73.9128	11.4147	338.8200	4.2113	50
3.5	EB	36.3546	.0197	455.7600	45.3200	73.9128	11.1418	334.8400	8.5905	50
4.0	EB	30.5622	.0060	455.7600	33.2800	73.9128	11.3588	331.0800	10.8881	50
4.5	EB	8.3266	.0321	455.7600	22.9400	73.9128	9.1415	326.9800	15.4054	50
5.0	EB	-18.0464	.0872	455.0612	21.6122	74.5117	10.5649	326.0000	18.3314	49
5.5	EB	-39.5670	.1307	455.0612	19.9184	74.5117	11.4580	56.6327	157.2587	49
6.0	EB	-56.9979	.1447	455.8163	8.9796	72.8303	12.4189	52.3469	149.2055	49
6.5	VLOED	-40.8223	.0695	456.2653	-9.1020	76.0425	9.6873	193.0816	65.7013	49
7.0	VLOED	-.4736	-.0806	456.5800	-37.2600	74.9770	13.9910	159.4800	5.6753	50
7.5	VLOED	-2.1482	-.0993	456.5800	-47.4800	74.9770	10.4085	161.6400	4.7878	50
8.0	VLOED	-9.8414	-.0863	456.5800	-49.2600	74.9770	8.1811	159.6000	6.8601	50
8.5	VLOED	-24.2243	-.0630	456.5800	-52.9800	74.9770	6.0084	154.9800	8.1425	50
9.0	VLOED	-38.2590	-.0357	456.5800	-54.5400	74.9770	5.8106	152.4200	7.9591	50
9.5	VLOED	-41.3708	-.0346	456.5800	-57.1800	74.9770	7.0586	152.8200	7.2636	50
10.0	VLOED	-24.0857	-.1062	456.5800	-72.5600	74.9770	12.5652	154.4000	5.8064	50
10.5	VLOED	40.9842	-.2970	456.5800	-94.6000	74.9770	25.9717	155.1200	4.0387	50
11.0	VLOED	66.4651	-.3606	456.5800	-98.2000	74.9770	29.4383	156.7800	2.7646	50
11.5	VLOED	30.7166	-.2243	456.5800	-71.7000	74.9770	19.7073	157.3800	2.5061	50

Bijlage 19 :Resultaten DNC 16 meetpunt 16

WATERSTAND OPGETR. LOKATIE: BAAL S/F: WT02
STROOMSNELHEID OPGETR. LOKATIE: Z16 S/F: SG02

STROOMRICHTING

DIRECTIE ZEELAND
MEETDIENST

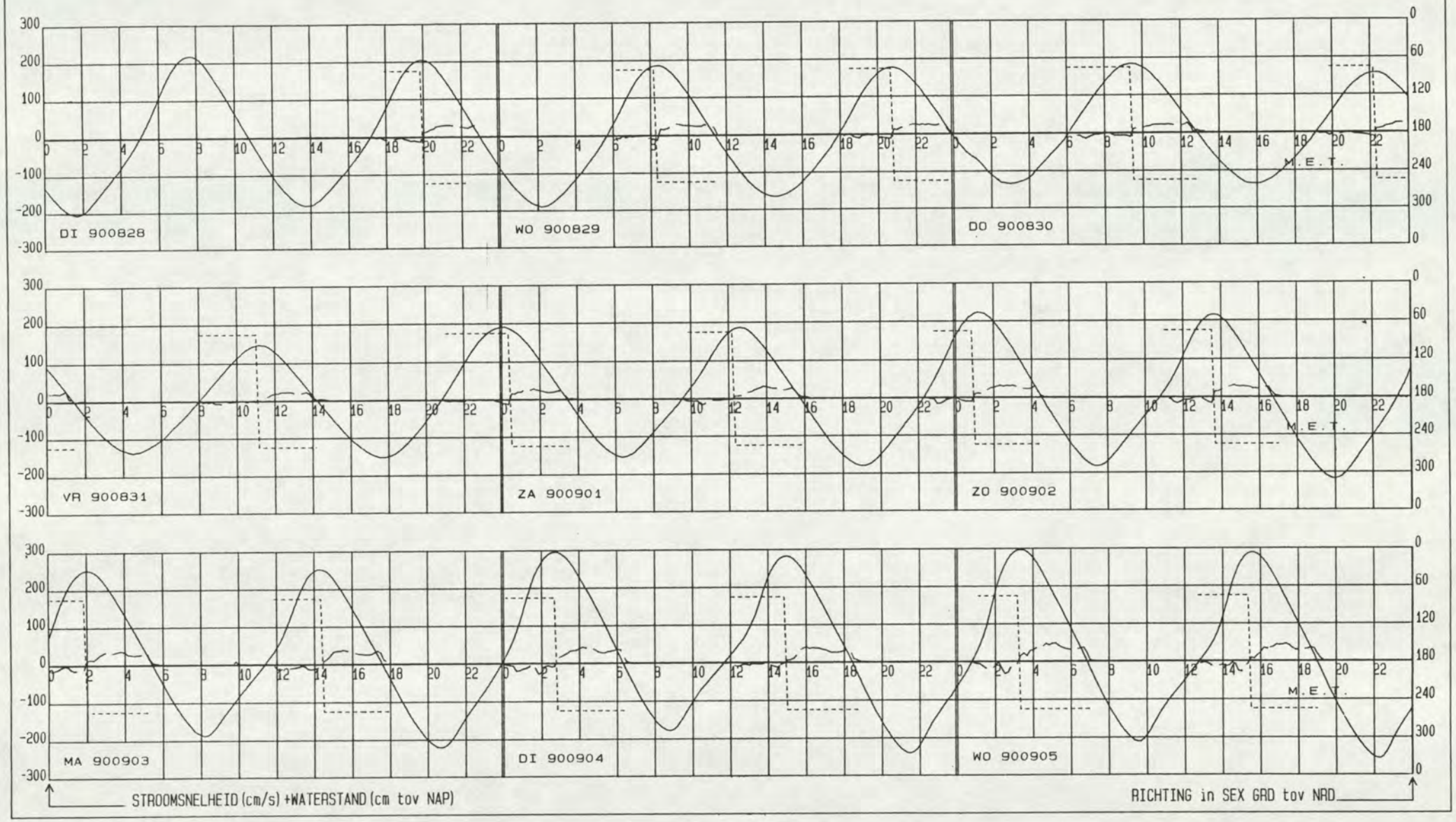

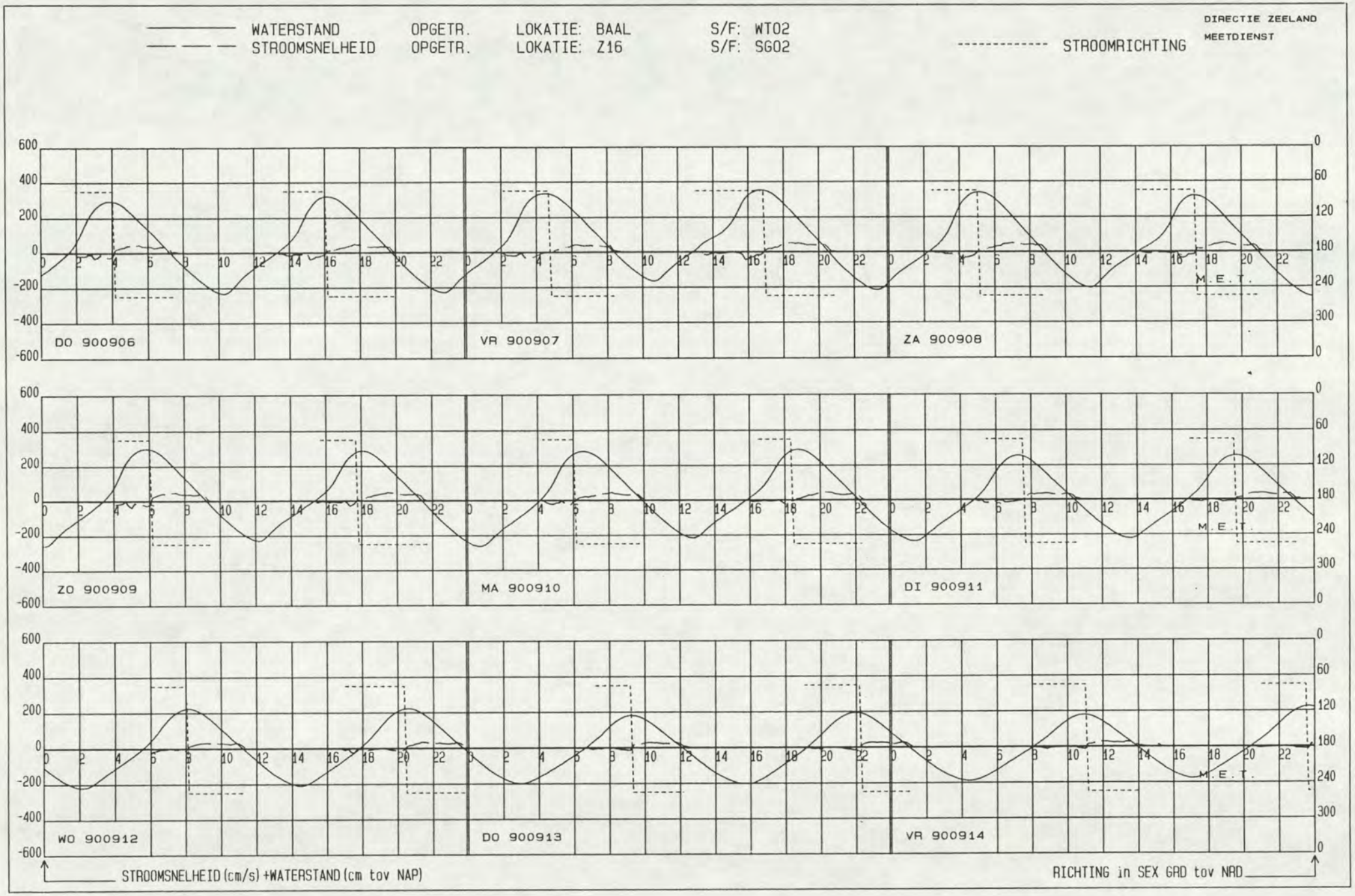
WATERSTAND OPGETR. LOKATIE: BAAL S/F: WT02
STROOMSNELHEID OPGETR. LOKATIE: Z16 S/F: SG02
STROOMRICHTING
DIRECTIE ZEELAND
MEETDIENST
DO 900906
VR 900907
ZA 900908
ZO 900909
MA 900910
DI 900911
WO 900912
DO 900913
VR 900914
M.E.T.
STROOMSNELHEID (cm/s) +WATERSTAND (cm tov NAP)
RICHTING in SEX GRD tov NRD

WATERSTAND OPGETR. LOKATIE: BAAL S/F: WT02
STROOMSNELHEID OPGETR. LOKATIE: Z16 S/F: SG02
STROOMRICHTING

DIRECTIE ZEELAND
MEETDIENST

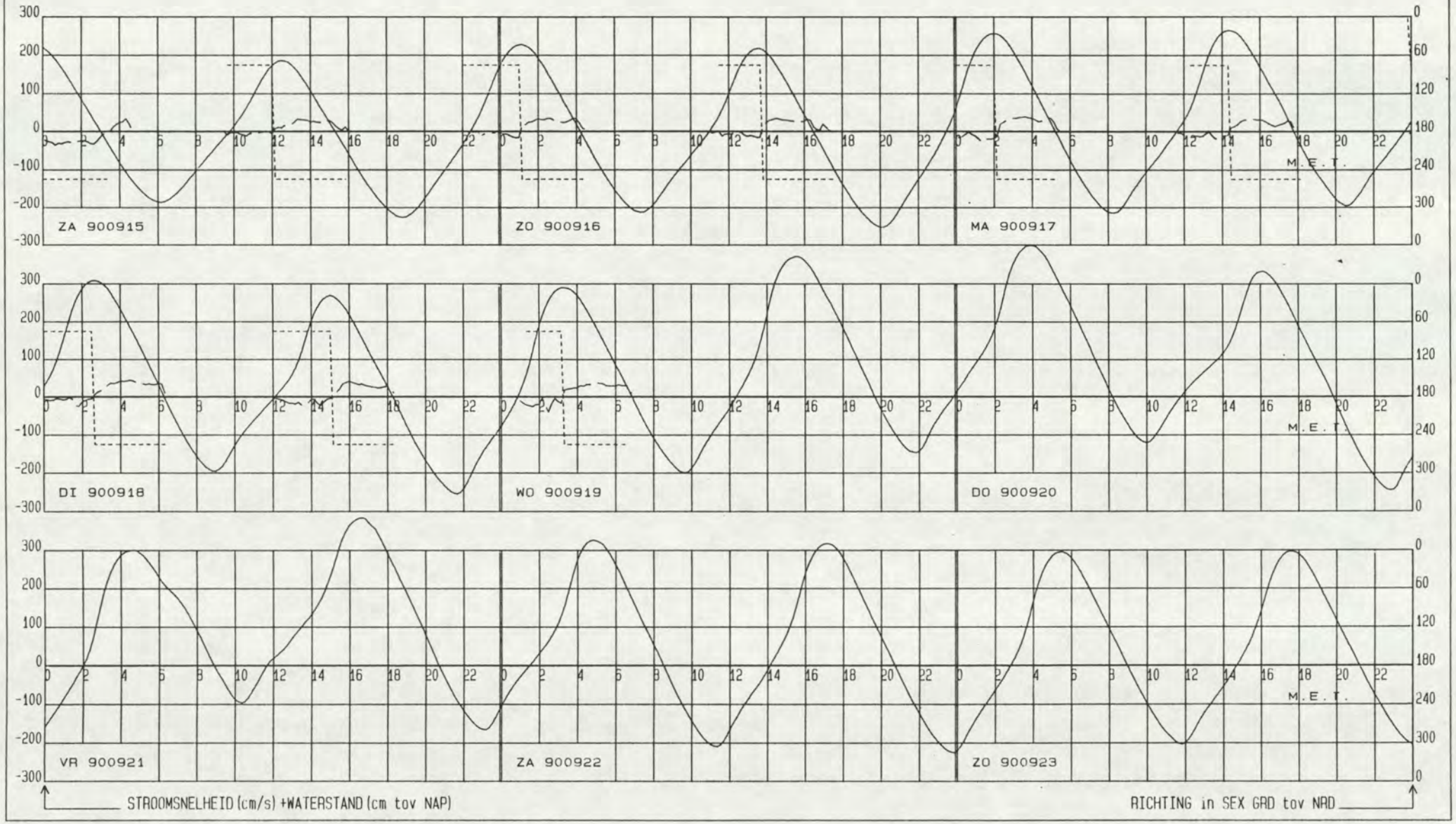

Bijlage 20 :Resultaten DNC 17 meetpunt 17

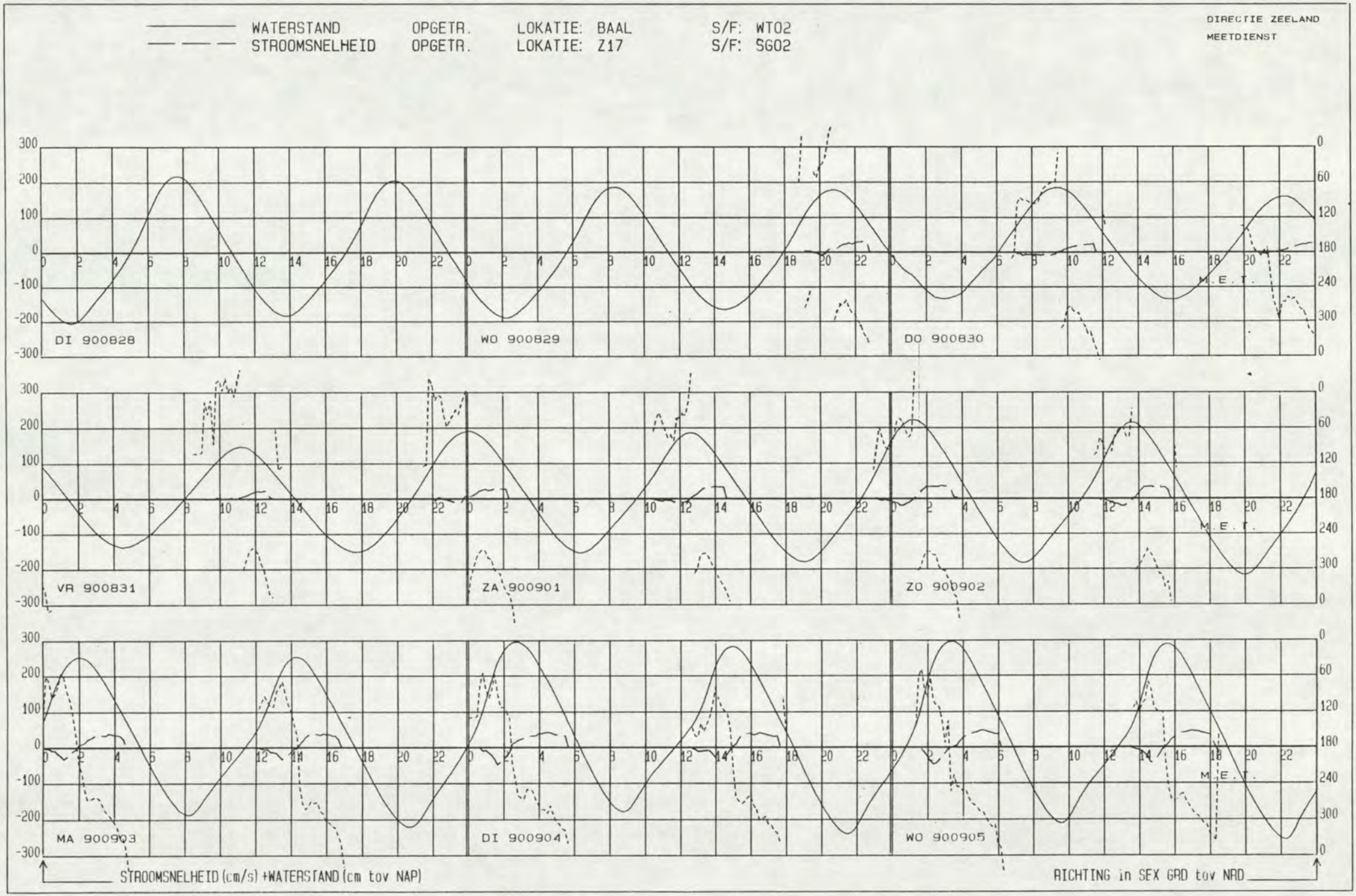
WATERSTAND OPGETR. LOKATIE: BAAL S/F: WT02
STROOMSNELHEID OPGETR. LOKATIE: Z17 S/F: SG02
DIRECTIE ZEELAND
MEETDIENST
DI 900828
WO 900829
DO 900830
VR 900831
ZA 900901
ZO 900902
MA 900903
DI 900904
WO 900905
M.E.T.
STROOMSNELHEID (cm/s) +WATERSTAND (cm tov NAP)
RICHTING in SEX GRD tov NAD

WATERSTAND OPGETR. LOKATIE: BAAL S/F: WT02
STROOMSNELHEID OPGETR. LOKATIE: Z17 S/F: SG02
STROOMRICHTING

DIRECTIE ZEELAND
MEETDIENST

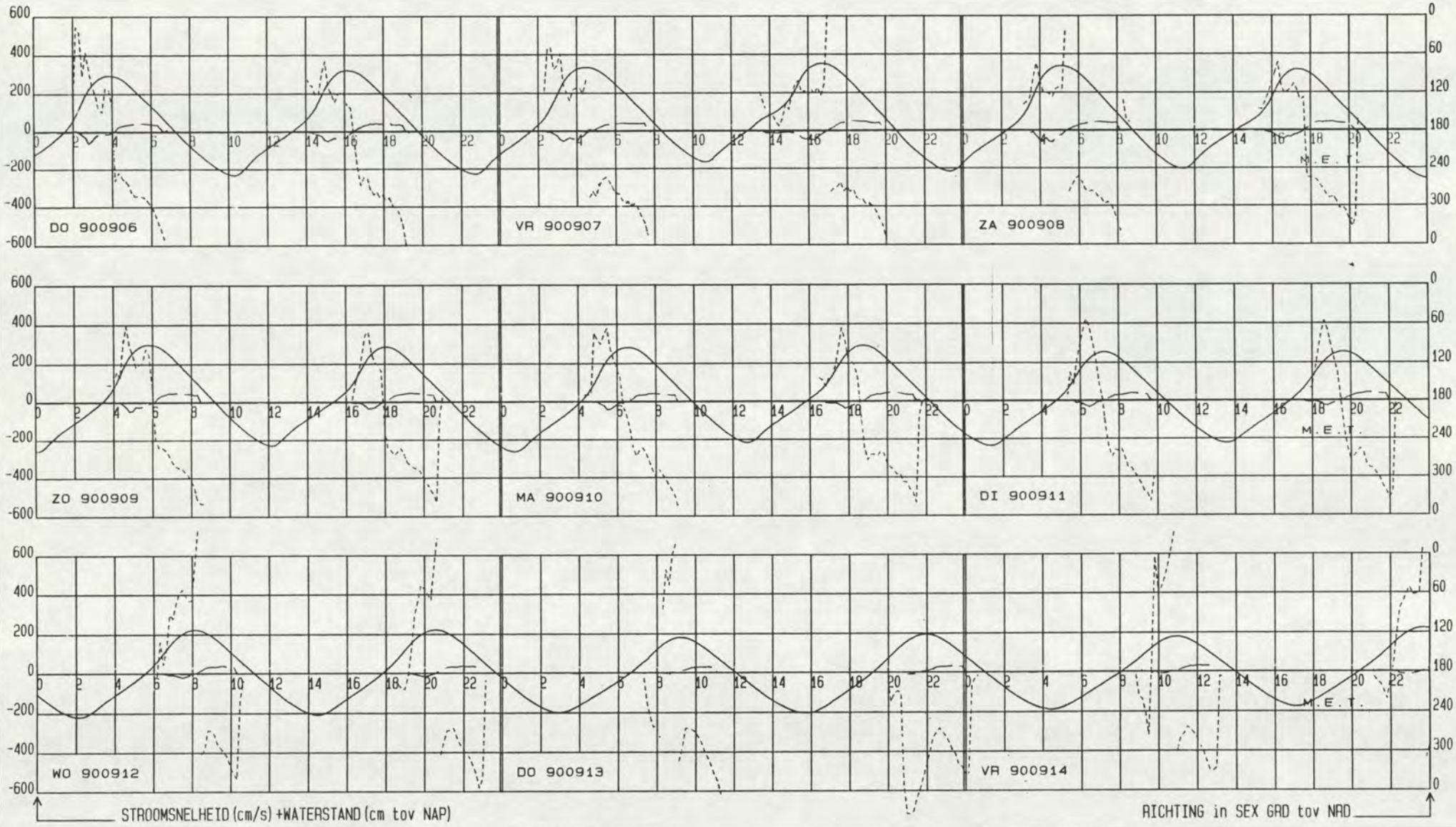

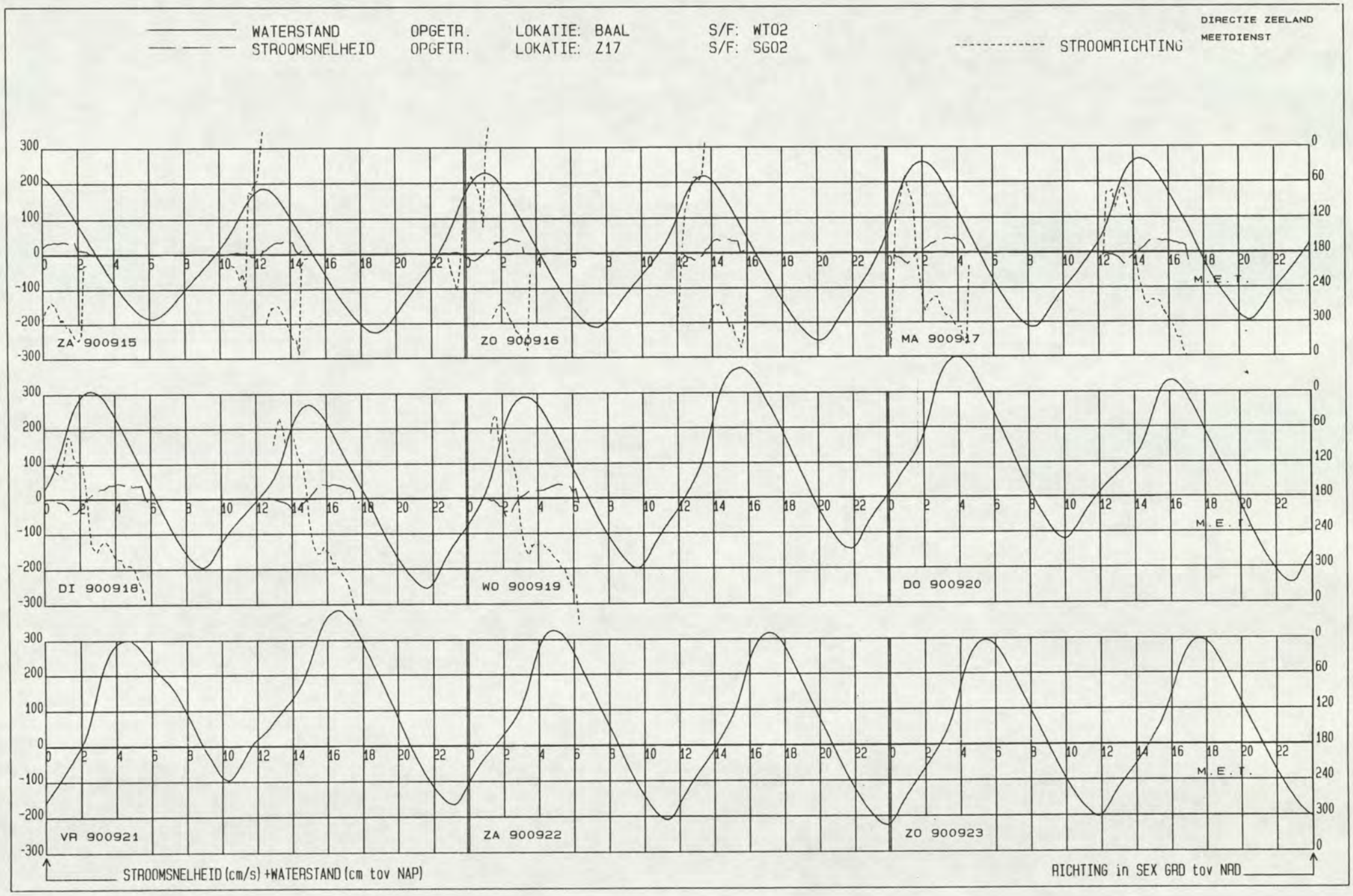
WATERSTAND OPGETR. LOKATIE: BAAL S/F: WT02
STROOMSNELHEID OPGETR. LOKATIE: Z17 S/F: SG02
STROOMRICHTING
DIRECTIE ZEELAND
MEETDIENST
ZA 900915
ZO 900916
MA 900917
DI 900918
WO 900919
DO 900920
VR 900921
ZA 900922
ZO 900923
M.E.T.
STROOMSNELHEID (cm/s) +WATERSTAND (cm tov NAP)
RICHTING in SEX GRD tov NAD

Bijlage 21 : Controle metingen

MP. 1
STROOMSNELHEID OPGETR. LOKATIE: 0119 S/F: SG02 bodem + 6.00 m
STROOMSNELHEID OPGETR. LOKATIE: LOD1 S/F: SG02
WATERSTAND OPGETR. LOKATIE: BAAL S/F: WT02
STROOMRICHTING
STROOMRICHTING
DIRECTIE ZEELAND
MEETDIENST
controlemeting V bodem + 6.00 m
R bodem + 6.00 m
EB (cm/s)
WATERSTAND (dm tov NAP)
VLOED (dm/s)
STROOMRICHTING in SEX GRD tov NAP
M.E.T
DO 900913

5.45 5.58 140
-84 -81 -21 60

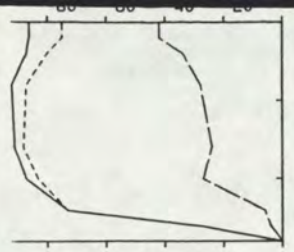

6.02 6.13 140
-80 -76 -24 57

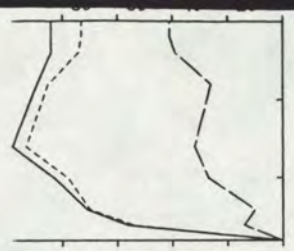

6.15 6.25 140
-81 -76 -27 56

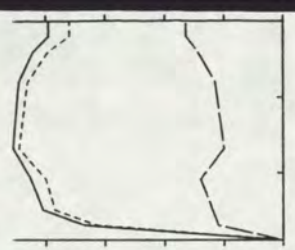

6.28 6.40 144
-82 -78 -24 58

6.42 6.55 144
-89 -85 -28 57

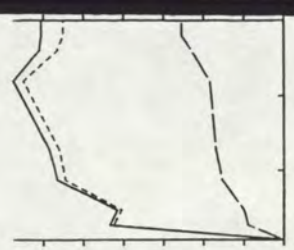

6.58 7.10 146
-112-107 -34 58

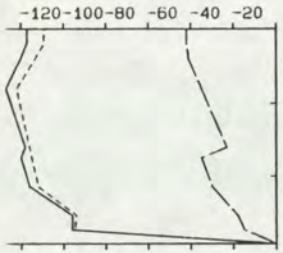

7.12 7.24 147
-112-108 -29 60

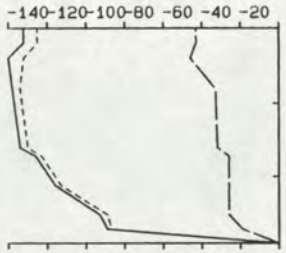

7.26 7.38 146
-120-116 -31 60

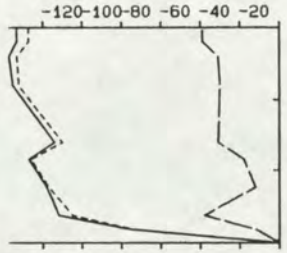

7.41 7.53 152
-117-114 -26 62

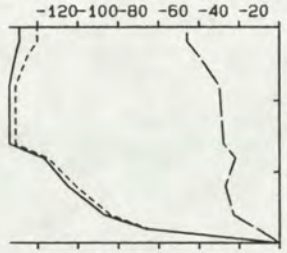

7.56 8.09 150
-114-110 -28 61

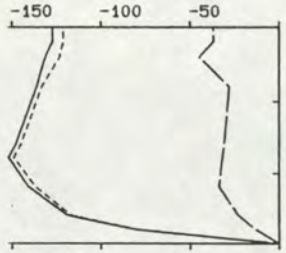

8.12 8.24 149
-129-125 -30 62

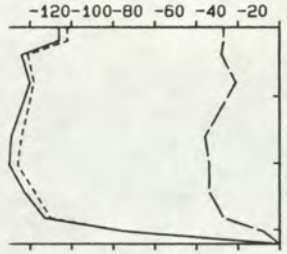

8.27 8.38 161
-115-112 -27 61

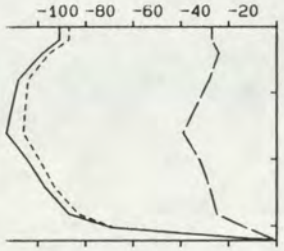

8.41 8.53 161
-97 -93 -28 58

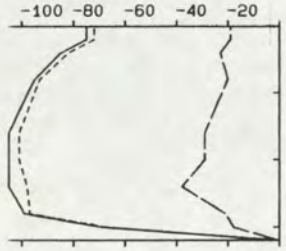

8.56 9.12 160
-92 -89 -25 60

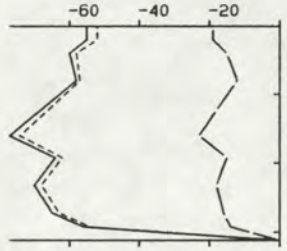

9.14 9.27 156
-62 -60 -16 60

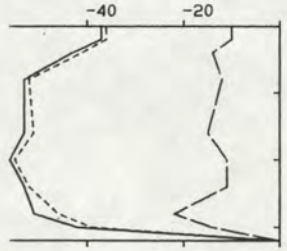

9.31 9.42 160
-48 -47 -13 59

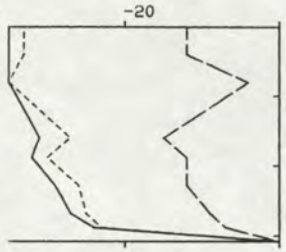

9.43 9.57 154
-30 -29 -10 56

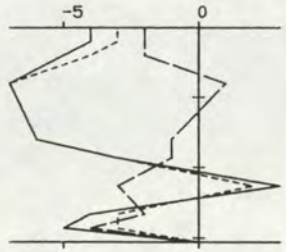

10.03 10.21 153
-4 -4 -1 55

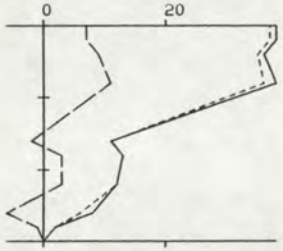

10.23 10.34 150
20 20 4 245

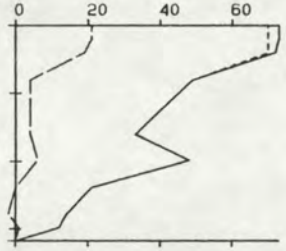

10.38 10.51 159
40 39 6 246

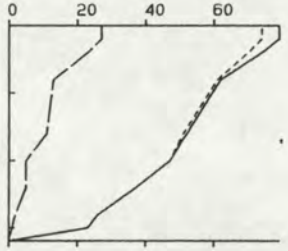

10.52 11.05 160
50 49 11 243

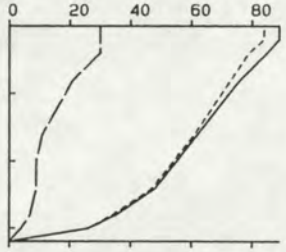

11.08 11.25 160
60 58 15 241

TOELICHTING OP DE VERTIKALEN

——— V - - - - - - - VSIN — — — VCOS

14.01 14.15 295 : BEGINTYD EINDTYD BODEMDIEPTE

100 10 92 265 : V VSIN VCOS R (GEM)

VERTIKALE SCHAAL : DIEPTE IN DM TOV WATEROPP.

HORIZONTALE SCHAAL: SNELHEDEN IN CM/S.

RIJKSWATERSTAAT
DIRECTIE ZEELAND
MEETDIENST

STROOMMETING : CONTROLE OSM119 oost-west

RAAI : NVT DEELRAAI : NVT PUNT : 1 LOKATIE : LOD1(-104)

X : 68451.00 Y : 376647.00

DATUM : 900913 CODE: M0232

A3. 0001

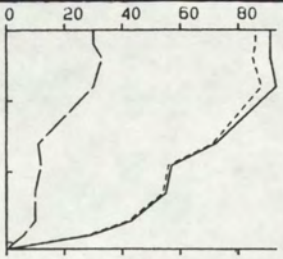

11.27 11.39 155
68 65 18 240

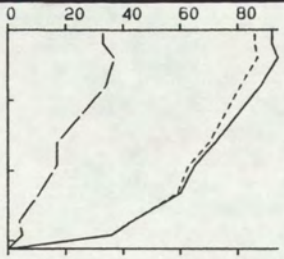

11.42 11.56 156
69 66 20 238

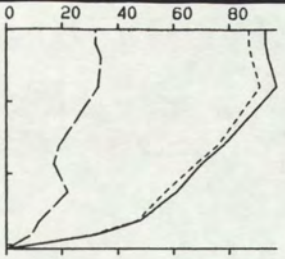

11.58 12.13 153
73 70 23 237

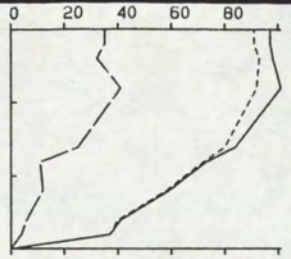

12.15 12.27 150
75 72 23 237

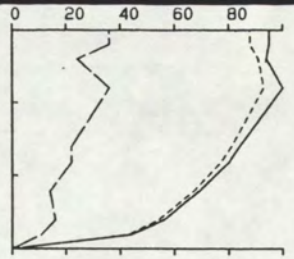

12.32 12.43 151
78 75 23 238

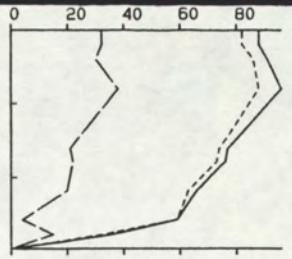

12.45 12.57 149
74 71 24 237

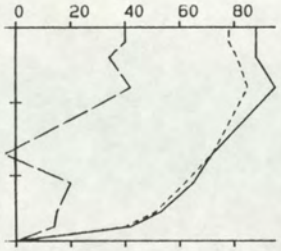

13.00 13.11 145
72 68 21 238

TOELICHTING OP DE VERTIKALEN

——— V - - - - - - - VSIN — — — VCOS

14.01 14.15 295 : BEGINTYD EINDTYD BODEMDIEPTE

100 10 92 265 : V VSIN VCOS R (GEM)

VERTIKALE SCHAAL : DIEPTE IN DM TOV WATEROPP.

HORIZONTALE SCHAAL: SNELHEDEN IN CM/S.

RIJKSWATERSTAAT
DIRECTIE ZEELAND
MEETDIENST

STROOMMETING : CONTROLE OSM119 oost-west

RAAI : NVT DEELRAAI : NVT PUNT : 1 LOKATIE : LOD1(-104)

X : 68451.00 Y : 376647.00

DATUM : 900913 CODE: M0232

A3. 0002

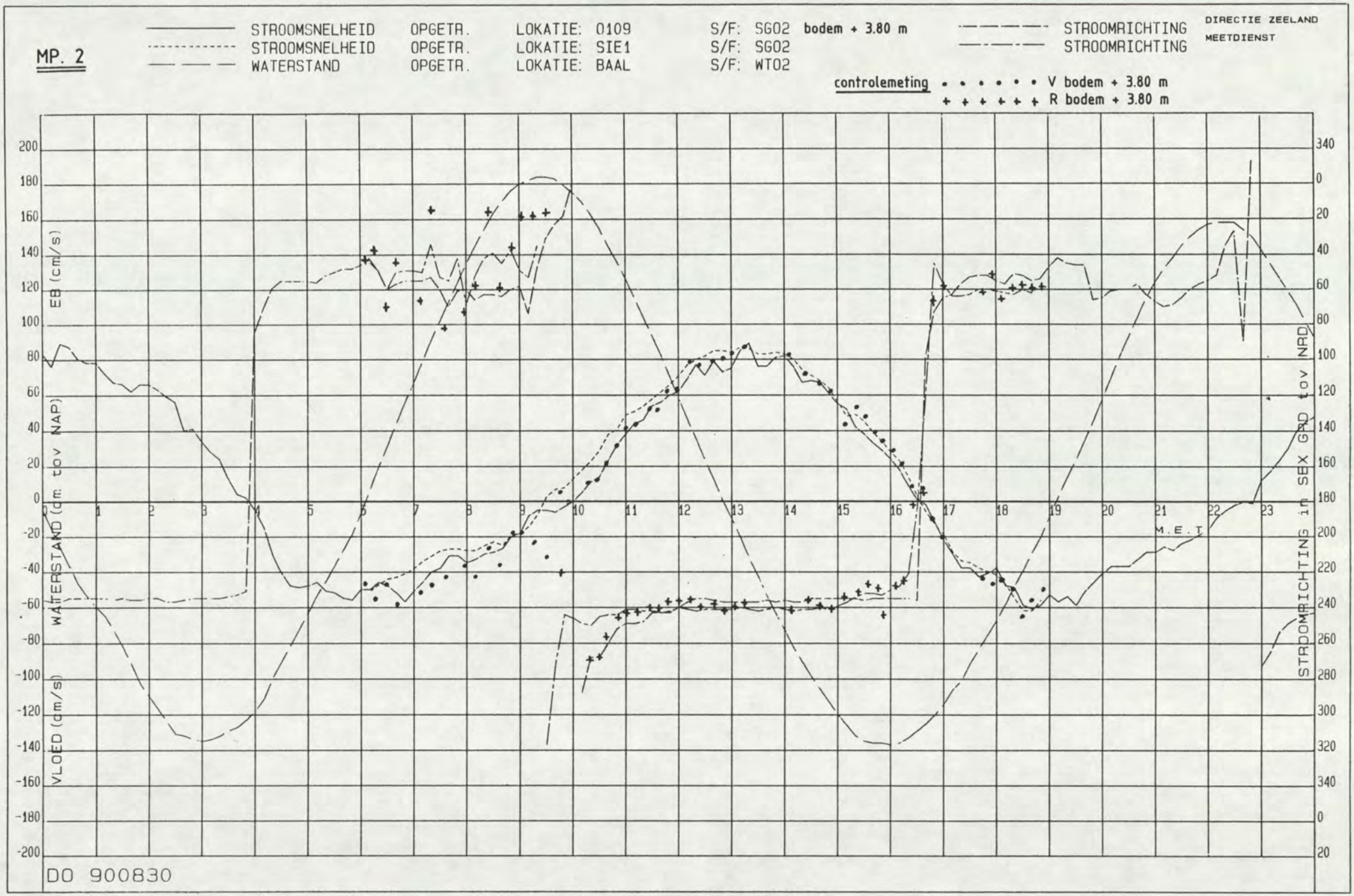
MP. 2
STROOMSNELHEID OPGETR. LOKATIE: 0109 S/F: SG02 bodem + 3.80 m
STROOMSNELHEID OPGETR. LOKATIE: SIE1 S/F: SG02
WATERSTAND OPGETR. LOKATIE: BAAL S/F: WT02
STROOMRICHTING
STROOMRICHTING
DIRECTIE ZEELAND
MEETDIENST
controlemeting
V bodem + 3.80 m
R bodem + 3.80 m
EB (cm/s)
WATERSTAND (dm tov NAP)
VLOED (dm/s)
STROOMRICHTING in SEX GRD tov NAD
M.E.T
DO 900830

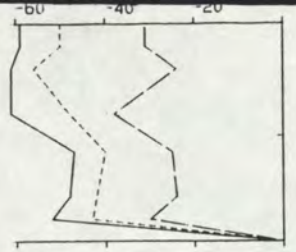

6.00 6.09 97
-52 -44 -27 43

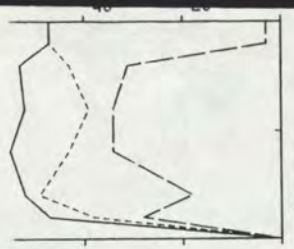

6.11 6.22 99
-48 -41 -24 45

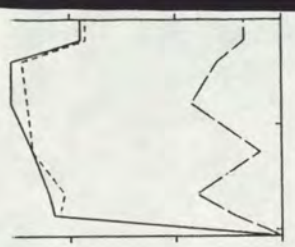

6.23 6.34 103
-44 -42 -10 61

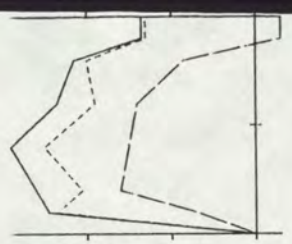

6.36 6.47 100
-43 -38 -19 48

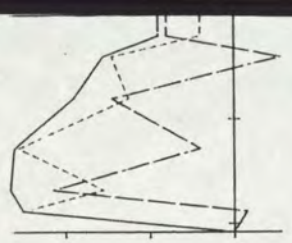

7.05 7.15 104
-34 -31 -14 50

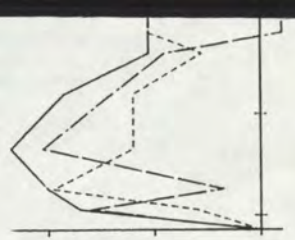

7.17 7.26 107
-30 -22 -21 31

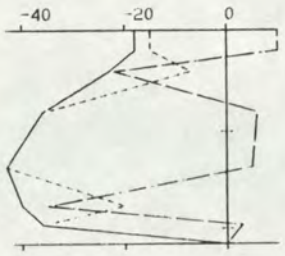

7.29 7.41 108
-27 -27 -4 67

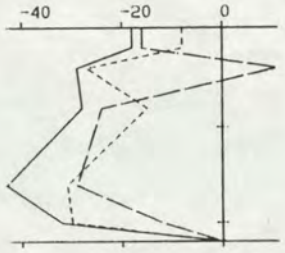

7.43 7.53 110
-27 -21 -17 37

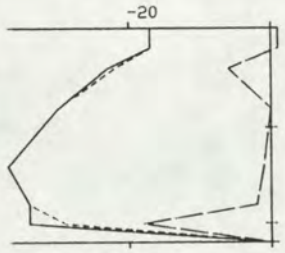

7.54 8.05 110
-28 -28 -3 69

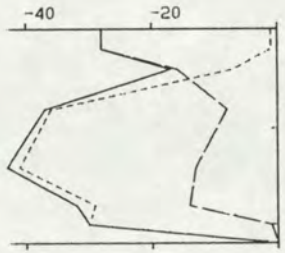

8.07 8.17 110
-28 -25 -13 48

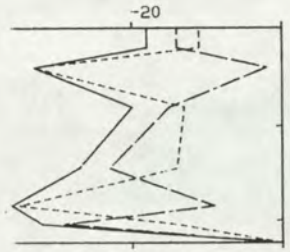

8.21 8.32 112
-23 -18 -15 36

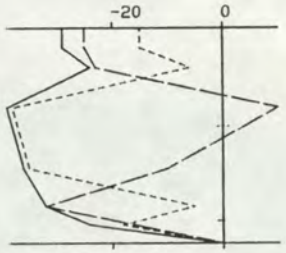

8.33 8.45 112
-25 -22 -12 46

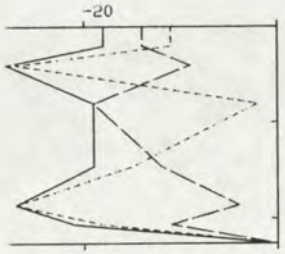

8.47 8.57 113
-18 -14 -12 35

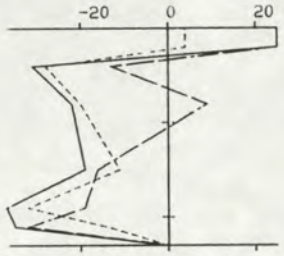

8.59 9.09 115
-17 -16 -5 56

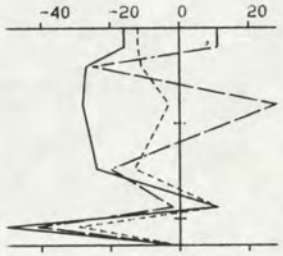

9.12 9.23 114
-9 -8 -4 49

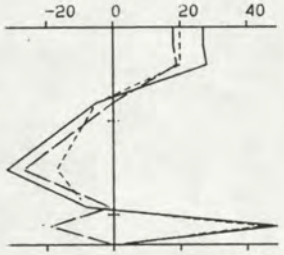

9.26 9.36 116
4 3 -4 307

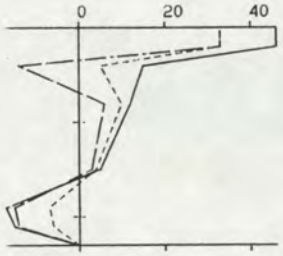

9.42 9.52 115
7 7 1 243

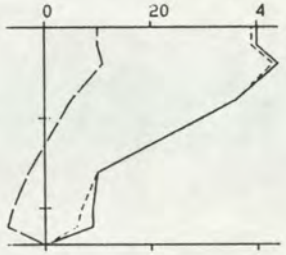

10.14 10.23 120
23 23 2 251

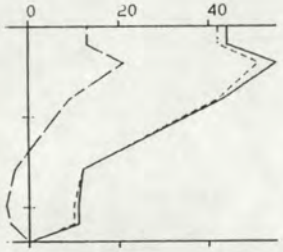

10.24 10.33 119
28 27 5 245

10.34 10.44 118
37 36 7 244

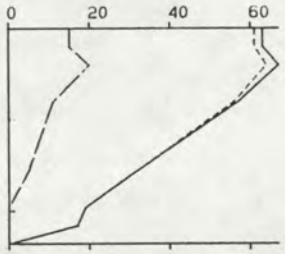

10.46 10.56 118
42 41 8 244

10.57 11.07 117
50 49 13 240

TOELICHTING OP DE VERTIKALEN

——— V - - - - - - VSIN — — — VCOS

14.01 14.15 295 : BEGINTYD EINDTYD BODEMDIEPTE

100 10 92 265 : V VSIN VCOS R (GEM)

VERTIKALE SCHAAL : DIEPTE IN DM TOV WATEROPP.

HORIZONTALE SCHAAL: SNELHEDEN IN CM/S.

RIJKSWATERSTAAT
DIRECTIE ZEELAND
MEETDIENST

STROOMMETING : PROJECT OOST-WEST

RAAI : 3 DEELRAAI : 2 PUNT : 4 LOKATIE : SIE1(-102)

X : 68051.00 Y : 377178.00

DATUM : 900830 CODE: M0232

A3. 0001

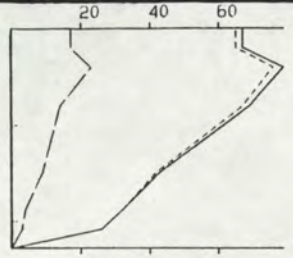

11.09 11.18 114
52 51 12 242

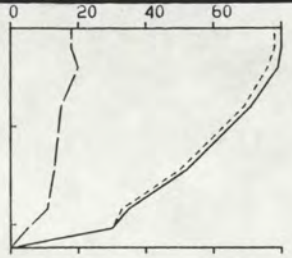

11.21 11.31 112
57 55 14 241

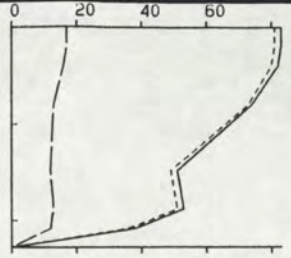

11.32 11.41 114
61 60 13 243

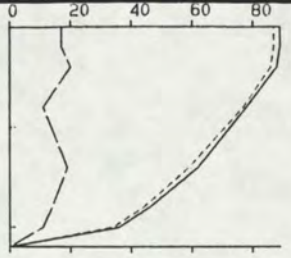

11.42 11.52 110
65 64 15 242

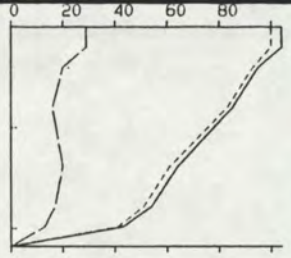

11.54 12.07 109
72 70 18 240

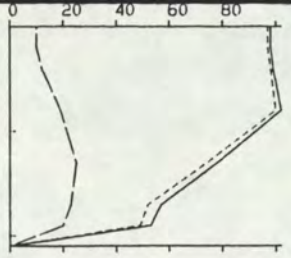

12.08 12.19 105
79 77 18 242

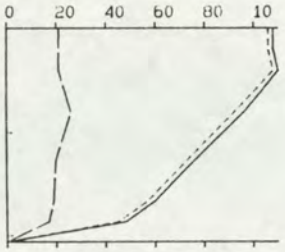

12.21 12.32 103
81 78 20 241

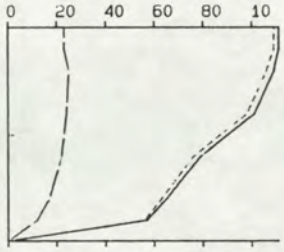

12.35 12.45 100
85 82 20 241

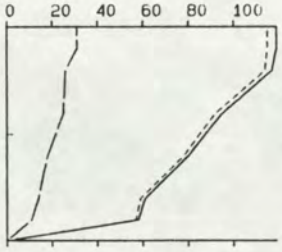

12.47 12.56 100
85 83 20 241

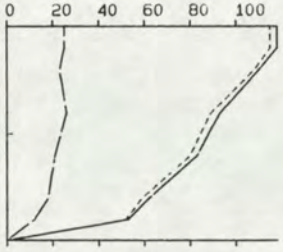

12.57 13.08 100
84 81 21 241

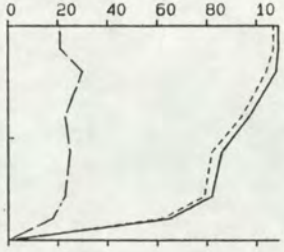

13.09 13.19 96
88 85 22 240

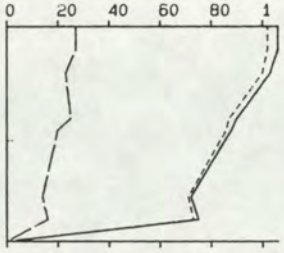

13.21 13.31 95
84 82 20 242

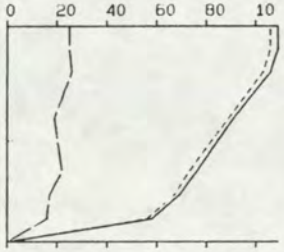

13.34 13.45 93
83 80 20 241

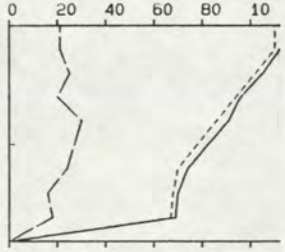

13.47 13.59 90
84 81 21 240

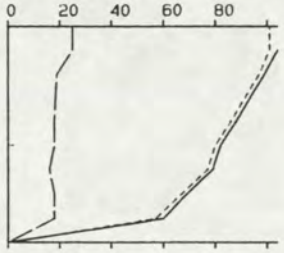

14.01 14.13 90
81 79 18 242

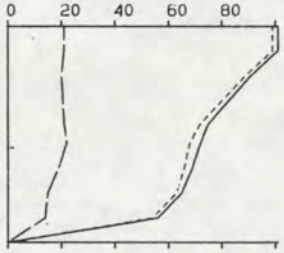

14.17 14.29 88
73 71 18 241

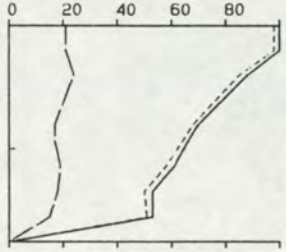

14.32 14.44 87
69 67 18 240

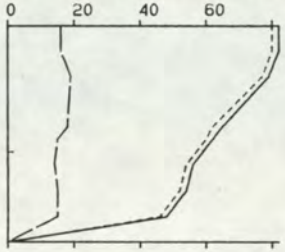

14.46 15.02 85
62 60 15 241

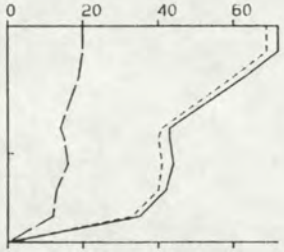

15.03 15.14 84
48 46 15 237

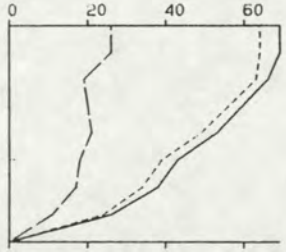

15.17 15.26 80
49 45 18 233

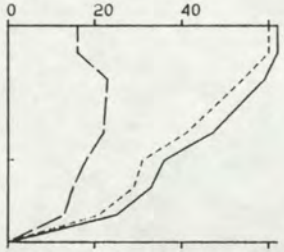

15.28 15.37 80
43 39 17 231

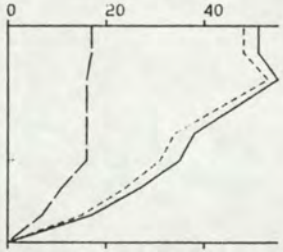

15.38 15.47 80
37 34 13 233

TOELICHTING OP DE VERTIKALEN

——— V - - - - - - - VSIN —·—·— VCOS

14.01 14.15 295 : BEGINTYD EINDTYD BODEMDIEPTE

100 10 92 265 : V VSIN VCOS R (GEM)

VERTIKALE SCHAAL : DIEPTE IN DM TOV WATEROPP.

HORIZONTALE SCHAAL: SNELHEDEN IN CM/S.

RIJKSWATERSTAAT
DIRECTIE ZEELAND
MEETDIENST

STROOMMETING : PROJECT OOST-WEST

RAAI : 3 DEELRAAI : 2 PUNT : 4 LOKATIE : SIE1(-102)

X : 68051.00 Y : 377178.00

DATUM : 900830 CODE: M0232

A3. 0002

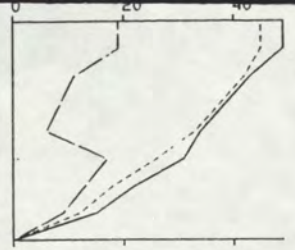

15.48 15.57 80
32 30 12 233

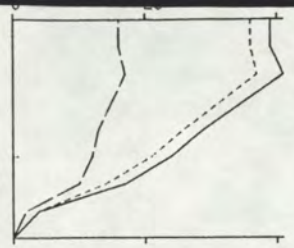

15.58 16.08 80
26 23 12 229

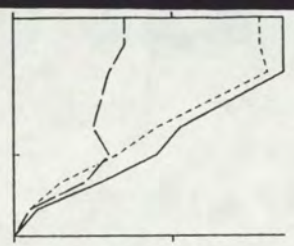

16.09 16.18 80
20 18 10 227

16.20 16.29 80
9 7 6 216

16.30 16.41 80
-3 -1 3 157

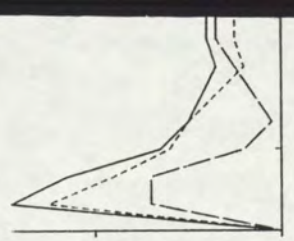

16.43 16.52 80
-12 -10 -6 43

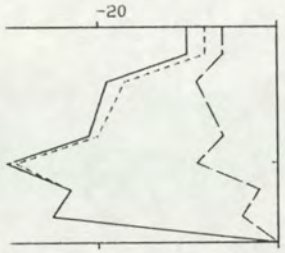

16.54 17.05 80
-19 -18 -6 57

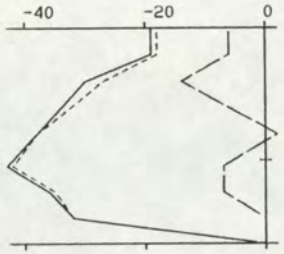

17.06 17.15 82
-30 -29 -5 65

17.16 17.25 84
-34 -33 -6 64

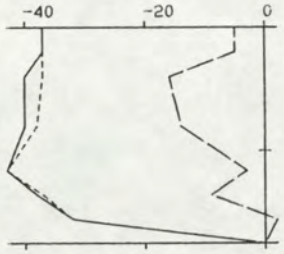

17.28 17.38 88
-36 -36 -8 62

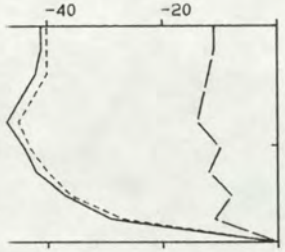

17.39 17.49 91
-39 -37 -11 59

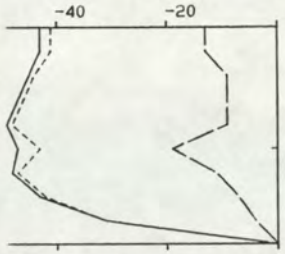

17.50 18.01 90
-41 -40 -10 61

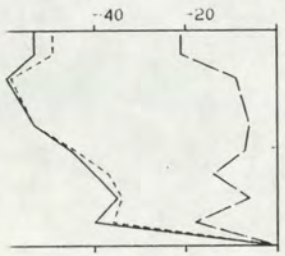

18.02 18.12 91
-45 -44 -11 61

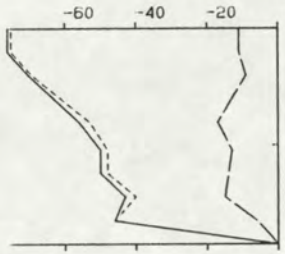

18.13 18.24 92
-54 -53 -12 63

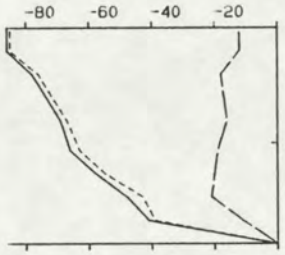

18.25 18.35 93
-62 -60 -16 60

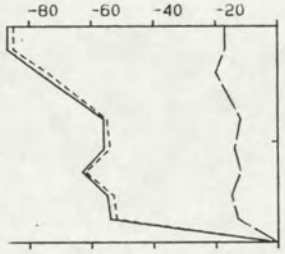

18.36 18.46 93
-62 -60 -14 62

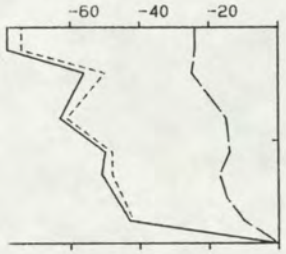

18.47 18.57 95
-54 -51 -17 57

TOELICHTING OP DE VERTIKALEN

——— V - - - - - - - VSIN — — — VCOS

14.01 14.15 295 : BEGINTYD EINDTYD BODEMDIEPTE

100 10 92 265 : V VSIN VCOS R (GEM)

VERTIKALE SCHAAL : DIEPTE IN DM TOV WATEROPP.

HORIZONTALE SCHAAL: SNELHEDEN IN CM/S.

RIJKSWATERSTAAT
DIRECTIE ZEELAND
MEETDIENST

STROOMMETING : PROJECT OOST-WEST

RAAI : 3 DEELRAAI : 2 PUNT : 4 LOKATIE : SIE1(-102)

X : 68051.00 Y : 377178.00

DATUM : 900830 CODE: M0232

A3. 0003

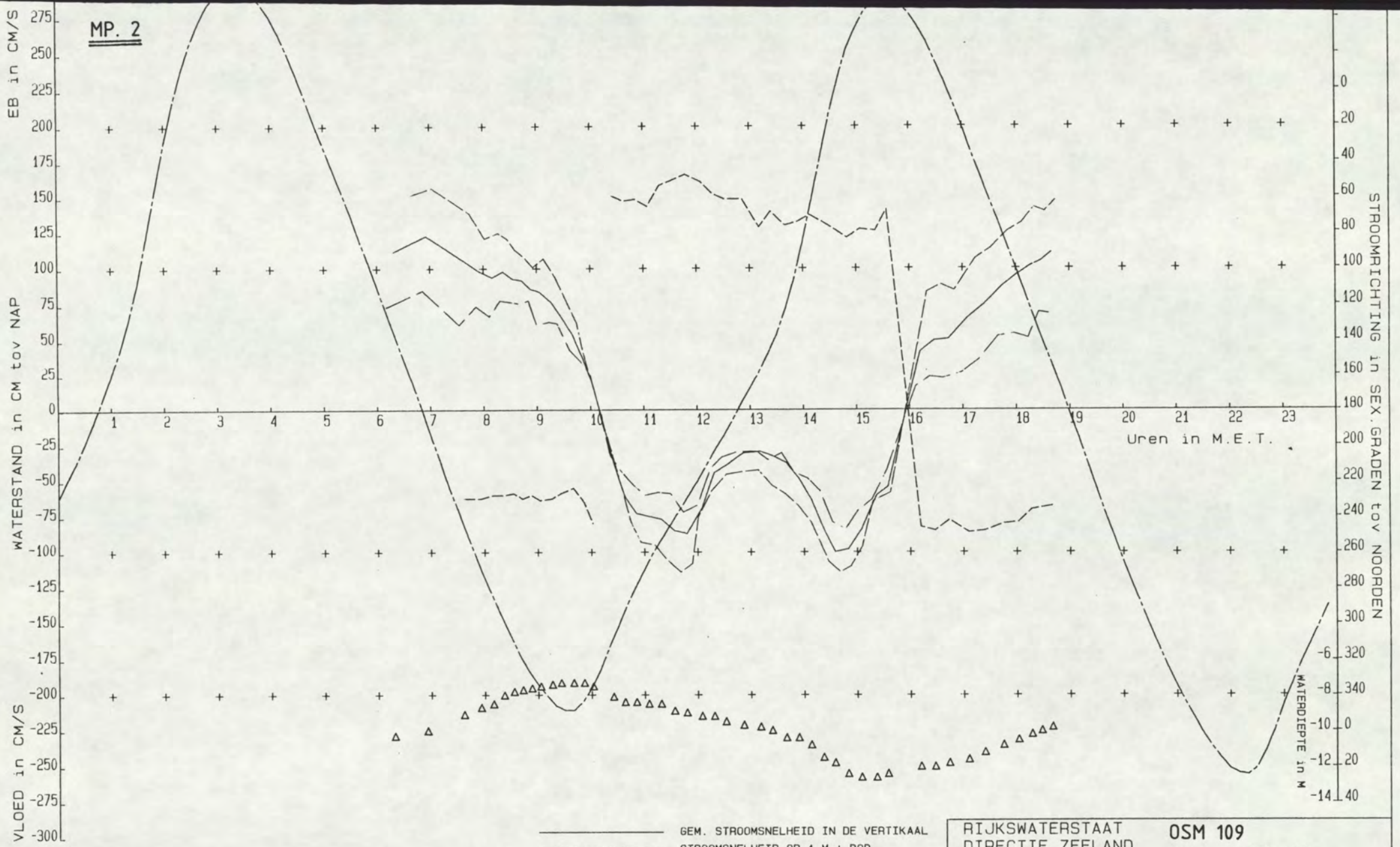

RIJKSWATERSTAAT
DIRECTIE ZEELAND
MEETDIENST

OSM 109
geen registratie

STROOMMETING : PROJECT OOST-WEST
RAAI : 3 DEELRAAI : NVT PUNT : 4 LOKATIE : Z2(-511)
X : 67996.00 Y : 377177.00
DATUM : 900905 CODE: M0232

A3 0002

VOOR SITUATIE MEETPUNT ZIE TEK: A3

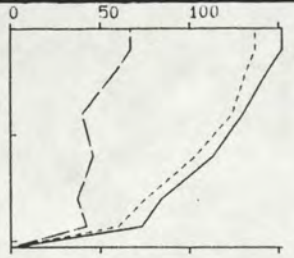

6.04 6.34 103
112 102 46 231

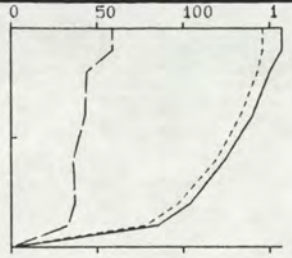

6.50 7.02 100
123 116 40 236

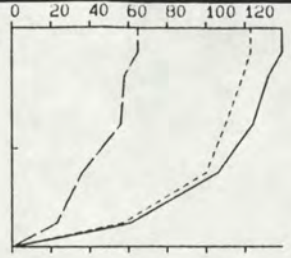

7.31 7.43 91
106 96 45 230

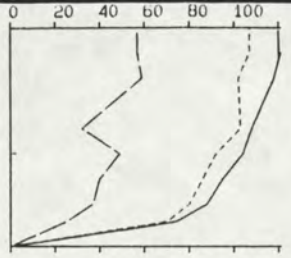

7.50 8.01 87
98 89 42 230

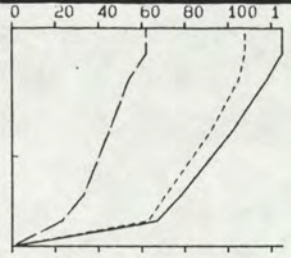

8.05 8.15 85
94 84 42 228

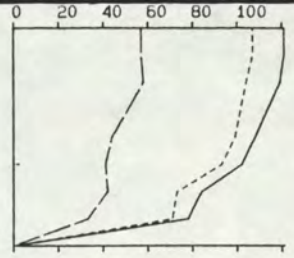

8.17 8.26 80
98 88 44 228

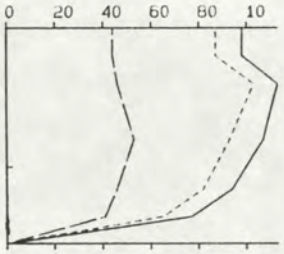

8.28 8.37 78
93 82 44 227

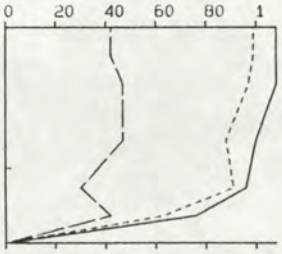

8.39 8.47 77
92 83 39 230

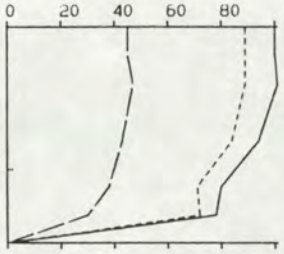

8.49 8.57 76
86 77 39 228

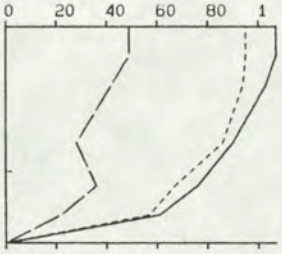

8.58 9.07 75
84 77 34 231

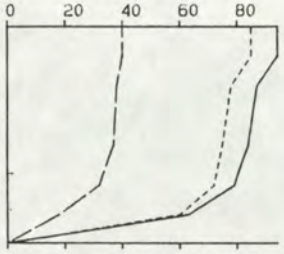

9.12 9.20 74
77 70 32 230

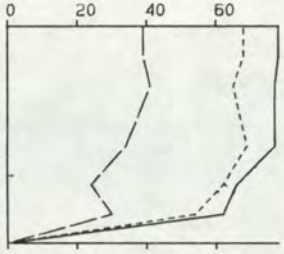

9.21 9.31 73
68 60 32 227

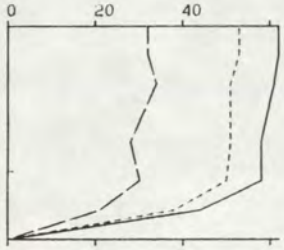

9.35 9.44 73
54 46 27 224

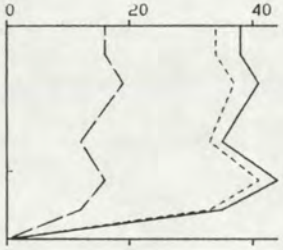

9.48 9.55 73
36 33 14 232

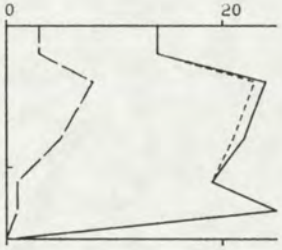

9.58 10.06 75
19 19 4 244

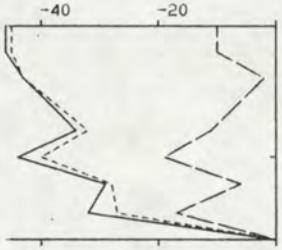

10.20 10.30 81
-36 -34 -10 59

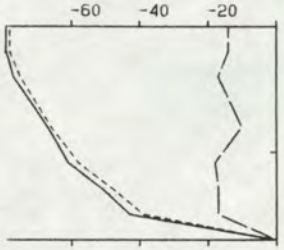

10.32 10.44 84
-61 -59 -14 62

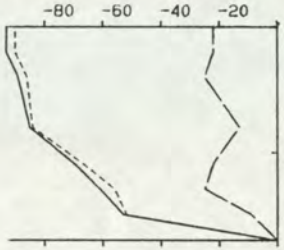

10.46 10.55 84
-73 -71 -18 61

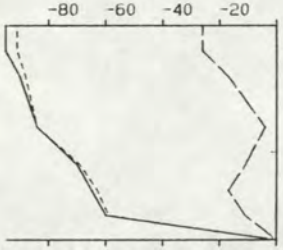

10.59 11.11 85
-75 -73 -13 65

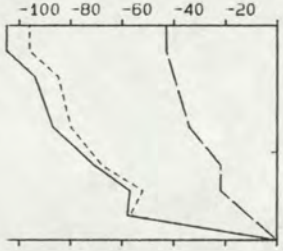

11.14 11.24 85
-77 -71 -29 53

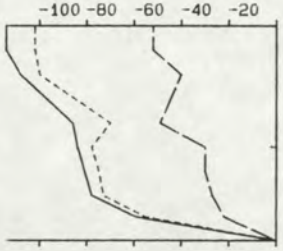

11.28 11.40 89
-85 -77 -36 50

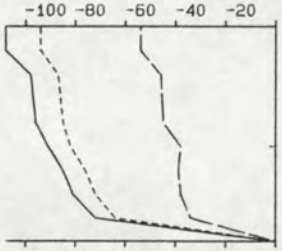

11.42 11.53 90
-87 -77 -41 47

TOELICHTING OP DE VERTIKALEN

——— V - - - - - - - VSIN — — — VCOS

14.01 14.15 295 : BEGINTYD EINDTYD BODEMDIEPTE

100 10 92 265 : V VSIN VCOS R (GEM)

VERTIKALE SCHAAL : DIEPTE IN DM TOV WATEROPP.

HORIZONTALE SCHAAL: SNELHEDEN IN CM/S.

RIJKSWATERSTAAT
DIRECTIE ZEELAND
MEETDIENST

OSM 109
geen registratie

STROOMMETING : PROJECT OOST-WEST

RAAI : 3 DEELRAAI : NVT PUNT : 4 LOKATIE : Z2(-511)

X : 67996.00 Y : 377177.00

DATUM : 900905 CODE: M0232

A3. 0001

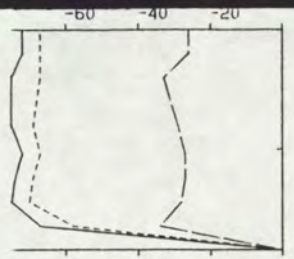

11.58 12.11 92
-69 -63 -28 51

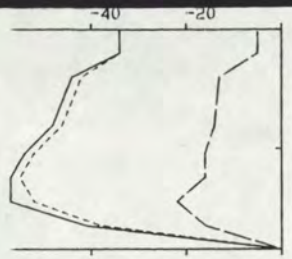

12.13 12.24 92
-44 -42 -13 58

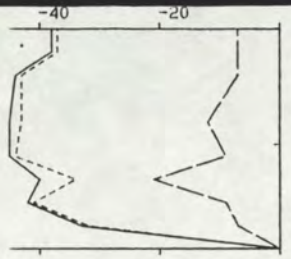

12.26 12.38 95
-39 -38 -10 61

12.44 12.59 97
-30 -29 -7 61

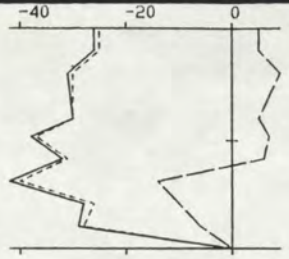

13.05 13.17 98
-29 -29 1 77

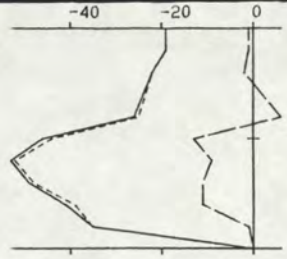

13.18 13.30 100
-32 -32 -4 68

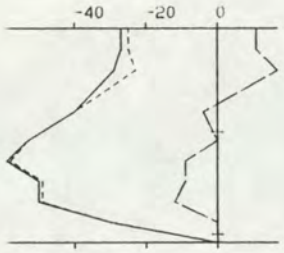

13.33 13.46 104
-37 -37 1 76

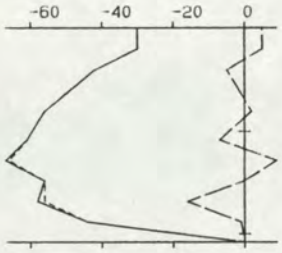

13.47 14.00 104
-48 -48 -1 74

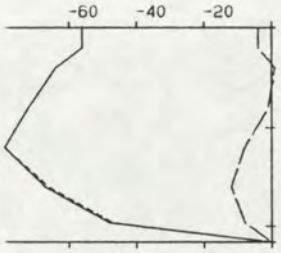

14.02 14.14 108
-63 -62 -5 70

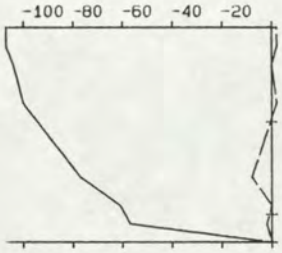

14.16 14.27 115
-84 -84 -1 74

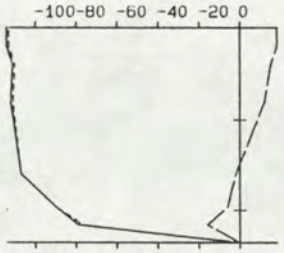

14.30 14.40 118
-100-100 5 78

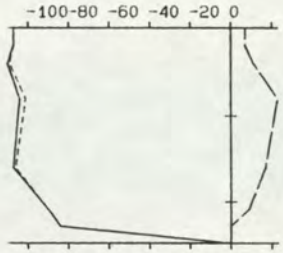

14.45 14.54 124
-98 -97 13 83

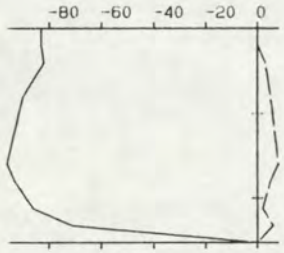

15.00 15.10 126
-84 -84 4 78

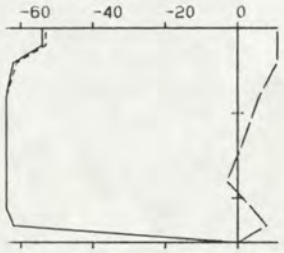

15.15 15.28 126
-60 -60 5 79

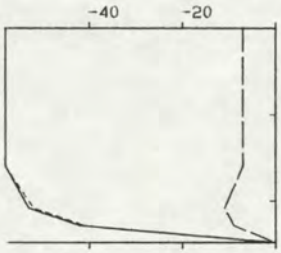

15.33 15.37 124
-54 -53 -7 67

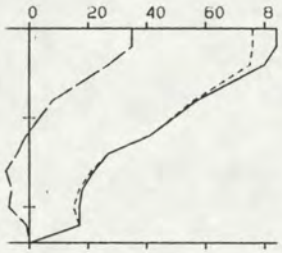

16.05 16.19 120
42 41 7 246

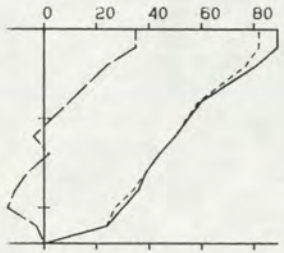

16.21 16.35 120
50 50 6 248

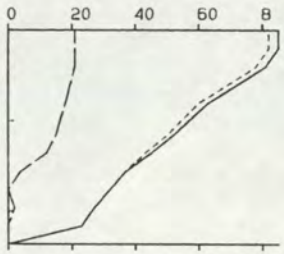

16.37 16.50 118
51 50 12 242

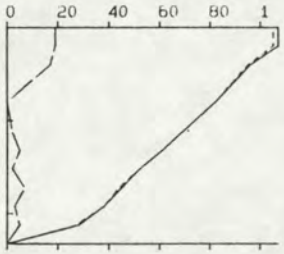

16.57 17.14 116
66 65 7 249

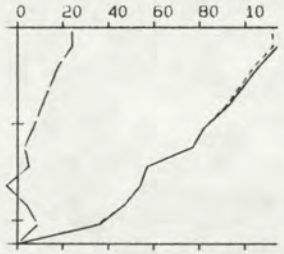

17.16 17.31 112
75 74 9 248

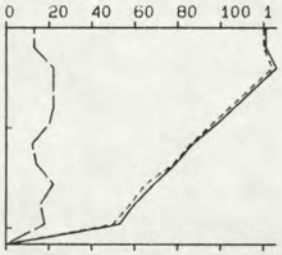

17.38 17.52 108
88 87 17 244

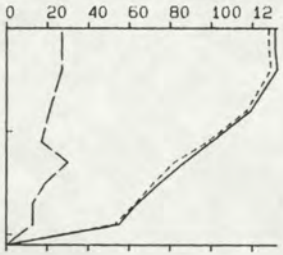

17.56 18.08 105
96 94 20 243

TOELICHTING OP DE VERTIKALEN

——— V - - - - - - VSIN — — — VCOS

14.01 14.15 295 : BEGINTYD EINDTYD BODEMDIEPTE

100 10 92 265 : V VSIN VCOS R (GEM)

VERTIKALE SCHAAL : DIEPTE IN DM TOV WATEROPP.

HORIZONTALE SCHAAL: SNELHEDEN IN CM/S.

RIJKSWATERSTAAT
DIRECTIE ZEELAND
MEETDIENST

OSM 109
geen registratie

STROOMMETING : PROJECT OOST-WEST

RAAI : 3 DEELRAAI : NVT PUNT : 4 LOKATIE : Z2(-511)

X : 67996.00 Y : 377177.00

DATUM : 900905 CODE: M0232

A3. 0002

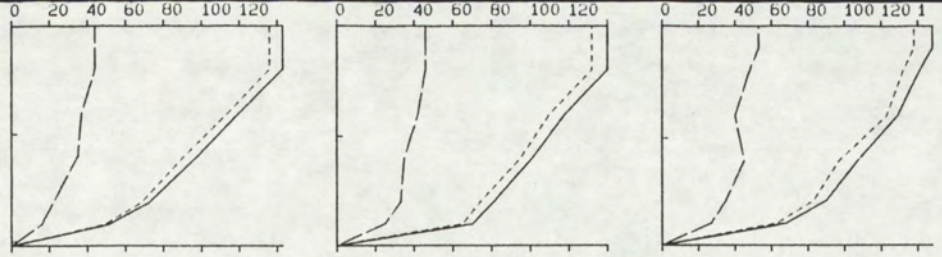

18.12 18.22 102
102 97 32 236

18.24 18.32 100
105 98 37 235

18.35 18.44 98
111 104 40 234

TOELICHTING OP DE VERTIKALEN

_____ V -------- VSIN — — — VCOS

14.01 14.15 295 : BEGINTYD EINDTYD BODEMDIEPTE

100 10 92 265 : V VSIN VCOS R (GEM)

VERTIKALE SCHAAL : DIEPTE IN DM TOV WATEROPP.

HORIZONTALE SCHAAL: SNELHEDEN IN CM/S.

RIJKSWATERSTAAT DIRECTIE ZEELAND MEETDIENST	OSM 109 geen registratie

STROOMMETING : PROJECT OOST-WEST

RAAI : 3 DEELRAAI : NVT PUNT : 4 LOKATIE : Z2(-511)

X : 67996.00 Y : 377177.00

DATUM : 900905 CODE: M0232

A3. 0003

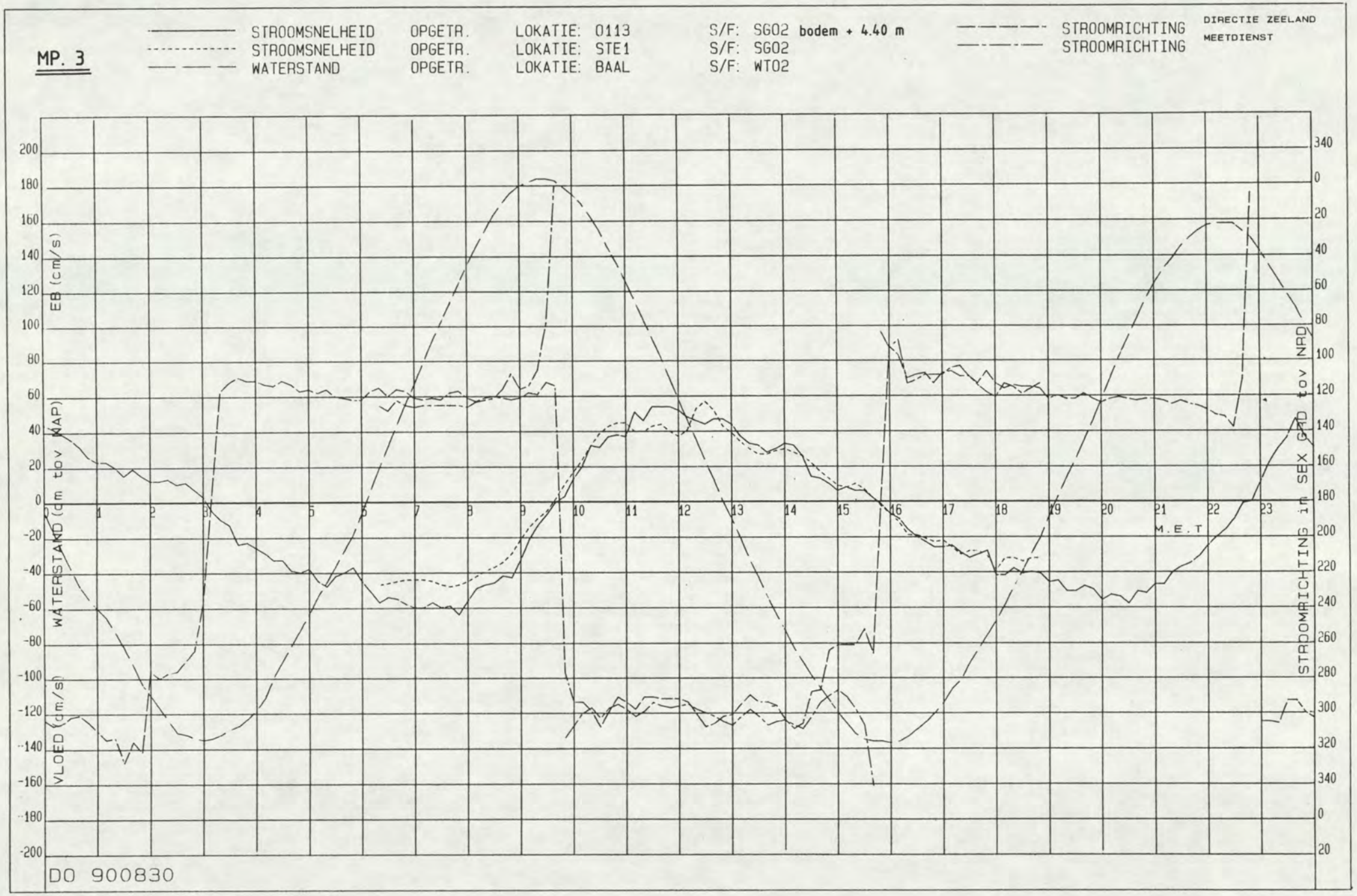
MP. 3
STROOMSNELHEID OPGETR. LOKATIE: O113 S/F: SG02 bodem + 4.40 m
STROOMSNELHEID OPGETR. LOKATIE: STE1 S/F: SG02
WATERSTAND OPGETR. LOKATIE: BAAL S/F: WT02
STROOMRICHTING
STROOMRICHTING
DIRECTIE ZEELAND
MEETDIENST
EB (cm/s)
WATERSTAND (dm tov NAP)
VLOED (dm/s)
STROOMRICHTING in SEX GRD tov NRD
M.E.T
DO 900830

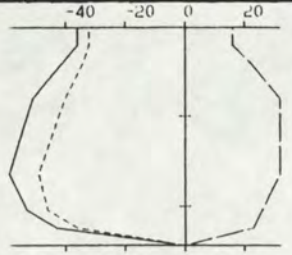

6.14 6.28 122
-47 -39 26 133

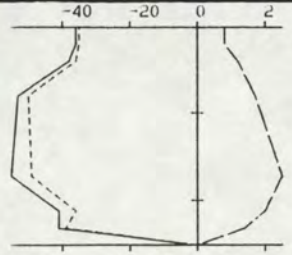

6.33 6.47 126
-45 -42 17 122

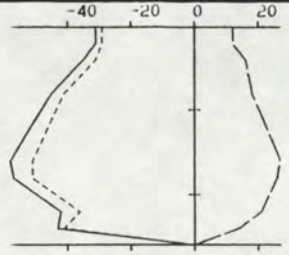

6.48 7.03 130
-44 -39 19 126

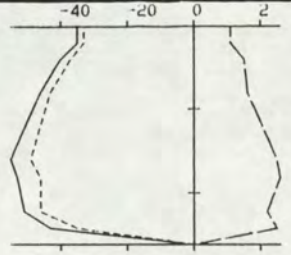

7.05 7.32 131
-45 -41 19 125

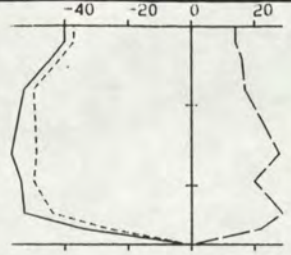

7.34 7.49 137
-48 -43 20 125

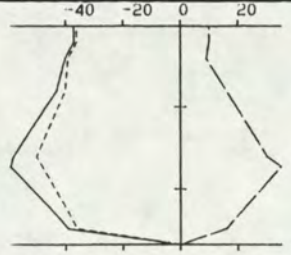

7.52 8.06 134
-45 -40 19 126

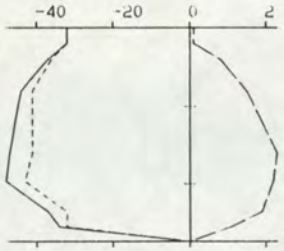

8.08 8.24 138
-40 -37 15 122

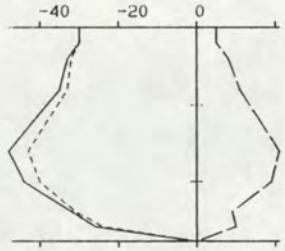

8.26 8.42 140
-36 -34 13 121

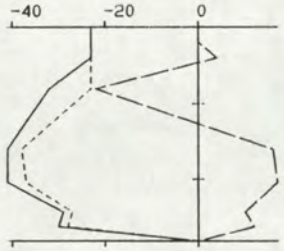

8.44 8.55 142
-29 -28 4 107

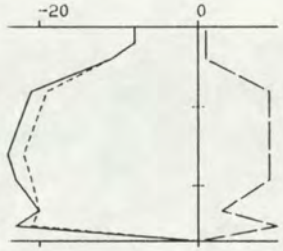

8.57 9.11 136
-18 -17 6 120

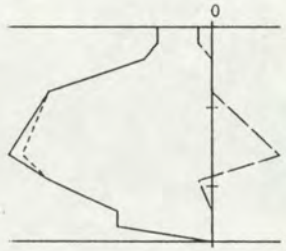

9.13 9.26 136
-9 -9 1 105

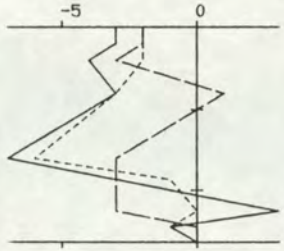

9.27 9.40 133
-3 -3 -2 67

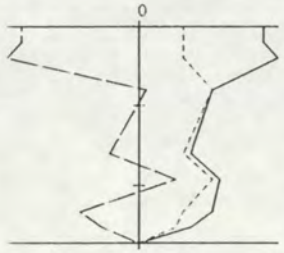

9.42 9.56 136
9 7 -5 315

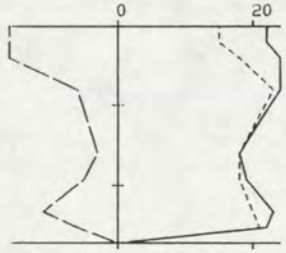

9.59 10.10 136
20 19 -8 303

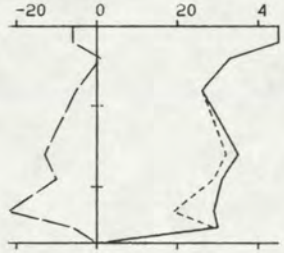

10.11 10.25 135
30 29 -9 296

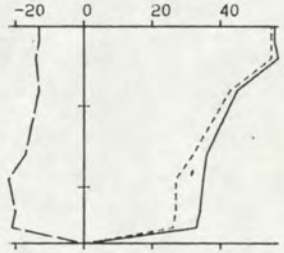

10.26 10.37 135
40 37 -16 304

10.38 10.49 130
44 43 -10 293

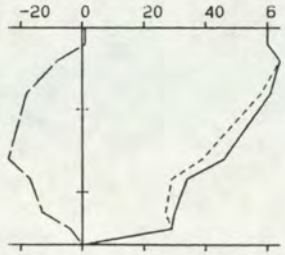

10.50 11.02 132
46 44 -13 297

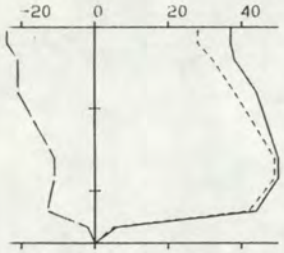

11.05 11.21 132
39 36 -15 303

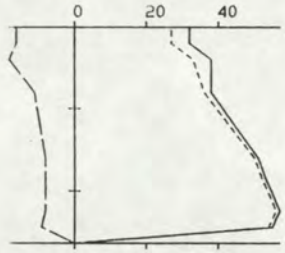

11.22 11.34 132
43 42 -11 294

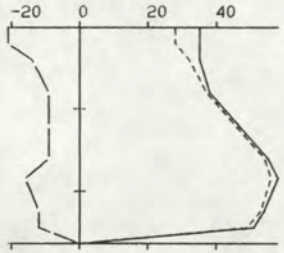

11.35 11.46 132
44 42 -12 296

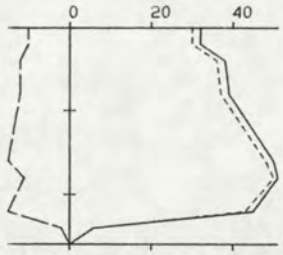

11.47 12.01 130
38 37 -11 297

TOELICHTING OP DE VERTIKALEN

——— V - - - - - - - VSIN — — — VCOS

14.01 14.15 295 : BEGINTYD EINDTYD BODEMDIEPTE

100 10 92 265 : V VSIN VCOS R (GEM)

VERTIKALE SCHAAL : DIEPTE IN DM TOV WATEROPP.

HORIZONTALE SCHAAL: SNELHEDEN IN CM/S.

RIJKSWATERSTAAT
DIRECTIE ZEELAND
MEETDIENST

STROOMMETING : PROJECT OOST-WEST

RAAI : 3 DEELRAAI : 3 PUNT : 8 LOKATIE : STE1(-108)

X : 68098.00 Y : 379059.00

DATUM : 900830 CODE: M0232

A3. 0001

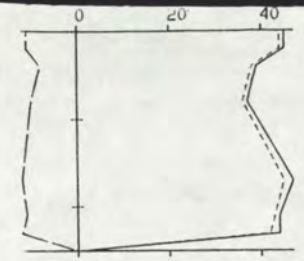

12.04 12.15 125
41 39 -10 295

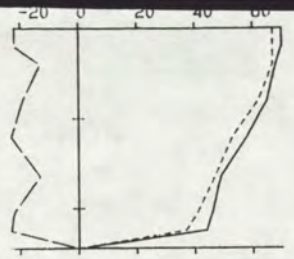

12.16 12.28 122
55 52 -18 299

12.29 12.38 116
56 52 -20 301

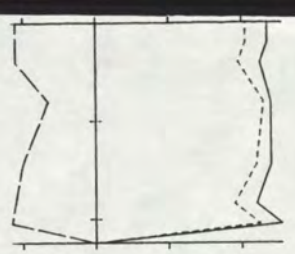

12.39 12.54 112
45 41 -19 304

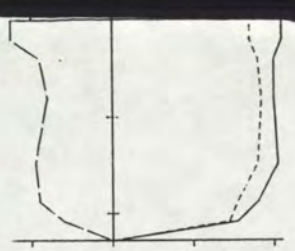

12.58 13.09 114
37 33 -17 308

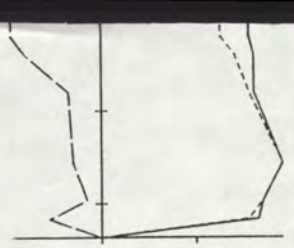

13.11 13.21 118
32 31 -9 296

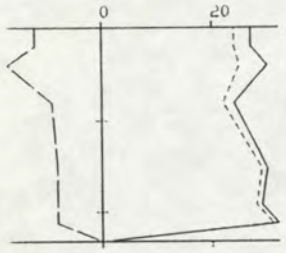

13.23 13.34 116
27 25 -10 301

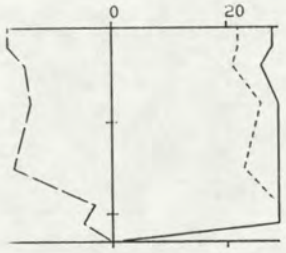

13.38 13.48 115
27 24 -13 308

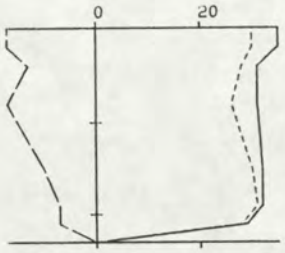

13.49 14.00 115
30 27 -12 303

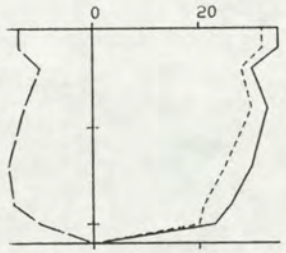

14.02 14.15 110
28 25 -13 307

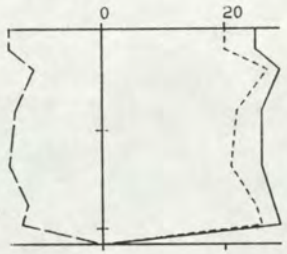

14.17 14.28 108
25 22 -13 310

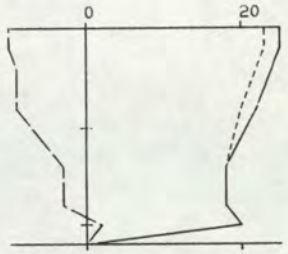

14.30 14.39 110
20 19 -6 296

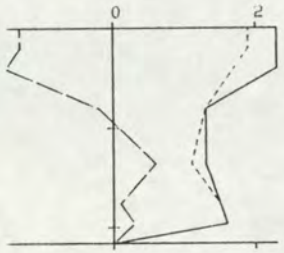

14.41 14.52 108
14 14 -3 291

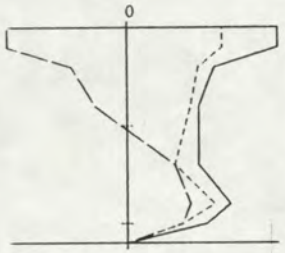

14.55 15.12 110
8 8 -1 286

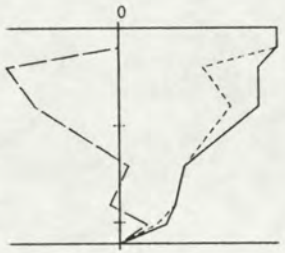

15.15 15.29 111
10 9 -3 300

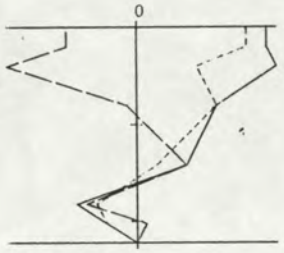

15.30 15.42 111
4 4 -2 312

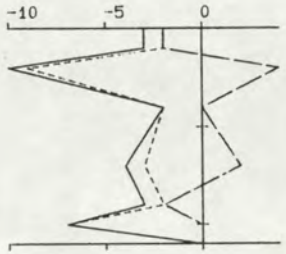

15.43 16.00 110
-4 -4 0 107

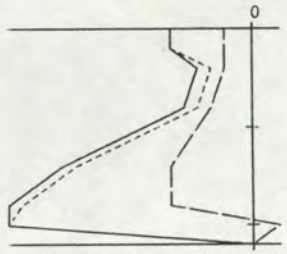

16.02 16.12 110
-10 -9 -3 80

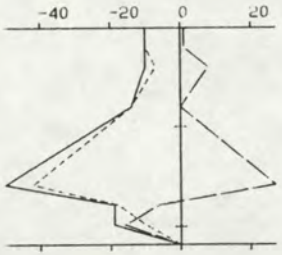

16.13 16.29 109
-19 -18 5 116

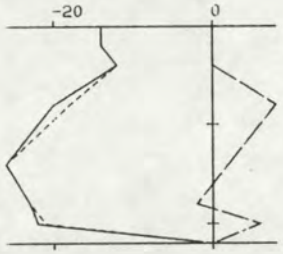

16.30 16.40 110
-19 -19 3 108

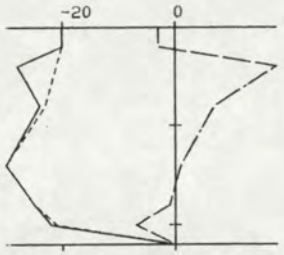

16.41 16.53 110
-23 -23 3 108

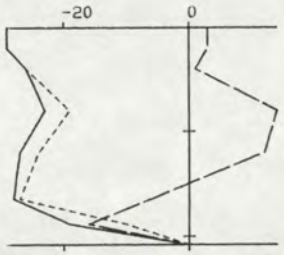

16.56 17.10 104
-22 -22 3 108

TOELICHTING OP DE VERTIKALEN

——— V - - - - - VSIN — — — VCOS

14.01 14.15 295 : BEGINTYD EINDTYD BODEMDIEPTE

100 10 92 265 : V VSIN VCOS R (GEM)

VERTIKALE SCHAAL : DIEPTE IN DM TOV WATEROPP.

HORIZONTALE SCHAAL: SNELHEDEN IN CM/S.

RIJKSWATERSTAAT
DIRECTIE ZEELAND
MEETDIENST

STROOMMETING : PROJECT OOST-WEST

RAAI : 3 DEELRAAI : 3 PUNT : 8 LOKATIE : STE1 (-108)

X : 68098.00 Y : 379059.00

DATUM : 900830 CODE: M0232

A3. 0002

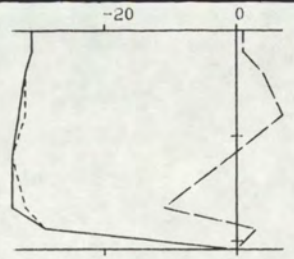

17.11 17.21 104
-30 -30 0 101

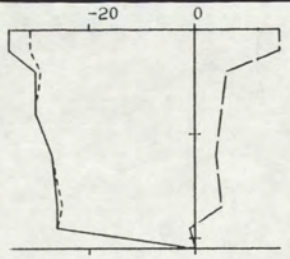

17.30 17.40 105
-27 -27 6 112

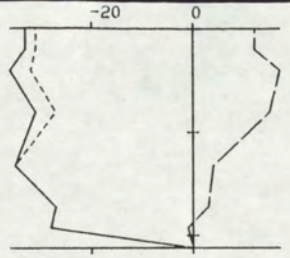

17.42 17.53 106
-30 -29 9 117

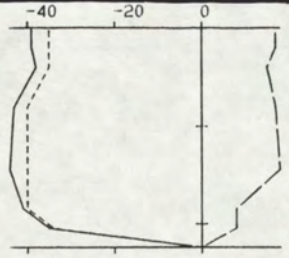

17.55 18.05 112
-39 -36 14 121

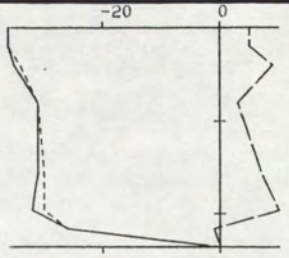

18.07 18.19 118
-30 -30 5 110

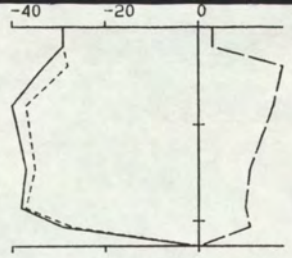

18.20 18.32 113
-34 -32 11 120

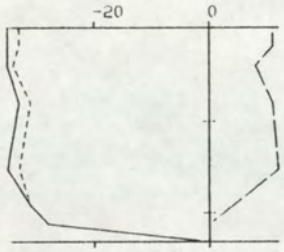

18.34 18.42 116
-32 -31 9 116

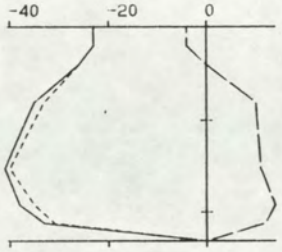

18.44 18.55 116
-32 -31 7 113

TOELICHTING OP DE VERTIKALEN

——— V - - - - - - VSIN — — — VCOS

14.01 14.15 295 : BEGINTYD EINDTYD BODEMDIEPTE

100 10 92 265 : V VSIN VCOS R (GEM)

VERTIKALE SCHAAL : DIEPTE IN DM TOV WATEROPP.

HORIZONTALE SCHAAL: SNELHEDEN IN CM/S.

RIJKSWATERSTAAT
DIRECTIE ZEELAND
MEETDIENST

STROOMMETING : PROJECT OOST-WEST

RAAI : 3 DEELRAAI : 3 PUNT : 8 LOKATIE : STE1(-108)

X : 68098.00 Y : 379959.00

DATUM : 900830 CODE: M0232

A3. 0003

MP. 3
STROOMSNELHEID OPGETR. LOKATIE: 0113 S/F: SG02 bodem + 4.40 m
STROOMSNELHEID OPGETR. LOKATIE: STE1 S/F: SG02
WATERSTAND OPGETR. LOKATIE: BAAL S/F: WT02
STROOMRICHTING
STROOMRICHTING
DIRECTIE ZEELAND
MEETDIENST
EB (cm/s)
WATERSTAND (dm tov NAP)
VLOED (dm/s)
STROOMRICHTING in SEX GRD tov NAD
M.E.T
WO 900905

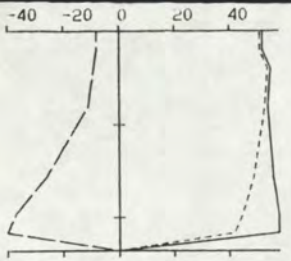

7.36 7.43 118
51 48 -19 302

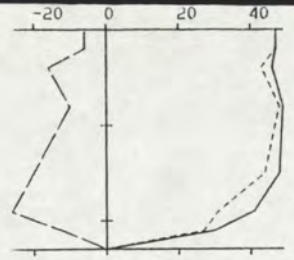

7.45 7.57 115
43 40 -14 300

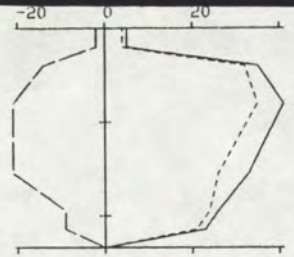

7.59 8.11 117
28 24 -14 310

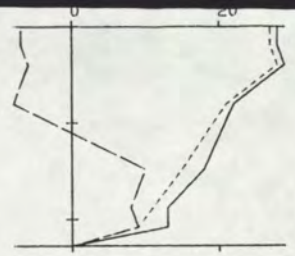

8.23 8.35 114
18 18 1 278

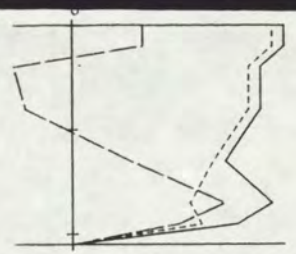

8.36 8.47 105
13 13 3 267

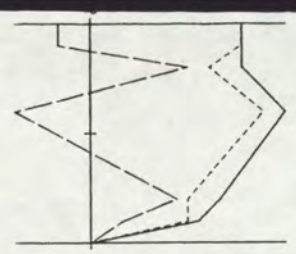

8.49 9.01 100
12 12 1 275

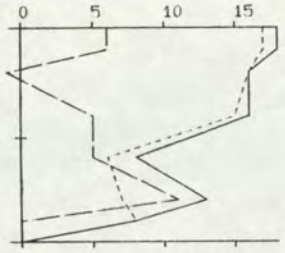

9.02 9.19 99
12 11 4 258

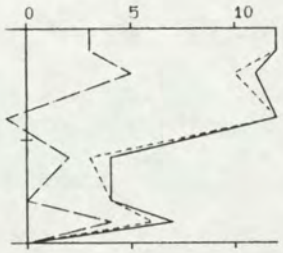

9.25 9.40 98
8 8 2 266

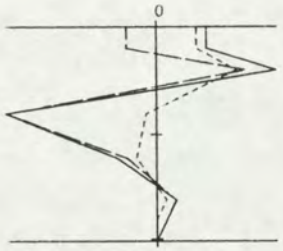

9.41 9.54 101
3 1 -2 341

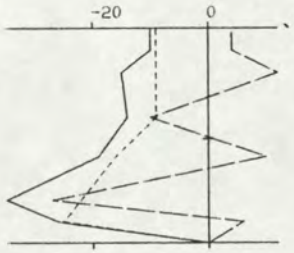

9.57 10.08 98
-14 -14 -1 95

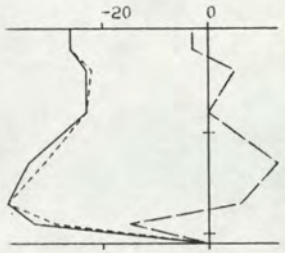

10.09 10.23 105
-27 -27 3 105

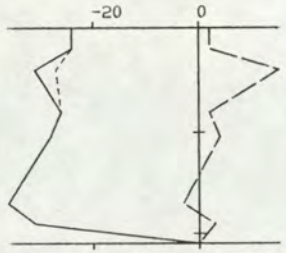

10.27 10.38 105
-28 -28 3 107

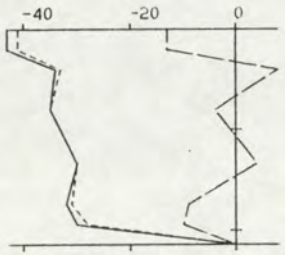

10.40 10.56 107
-32 -32 -3 95

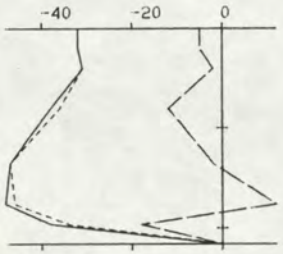

10.58 11.08 108
-37 -37 -4 94

11.12 11.23 107
-35 -34 4 106

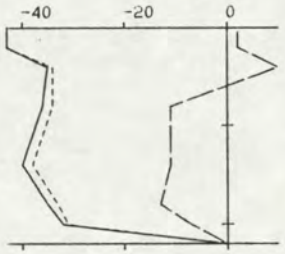

11.24 11.34 110
-35 -34 -6 90

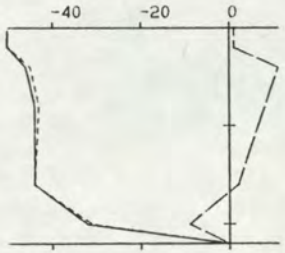

11.40 11.49 110
-41 -41 3 104

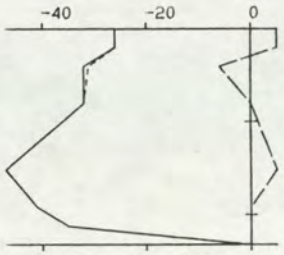

11.50 12.00 116
-35 -35 1 102

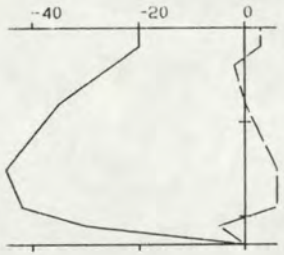

12.01 12.14 115
-33 -33 2 103

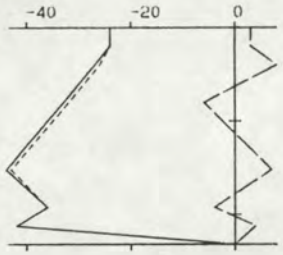

12.15 12.26 116
-33 -33 1 103

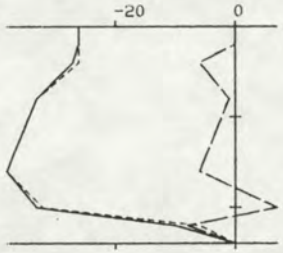

12.28 12.40 120
-29 -29 -2 95

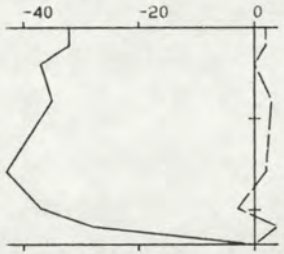

12.41 12.51 119
-35 -35 1 102

TOELICHTING OP DE VERTIKALEN

_____ V - - - - - - - VSIN — — — VCOS

14.01 14.15 295 : BEGINTYD EINDTYD BODEMDIEPTE

100 10 92 265 : V VSIN VCOS R (GEM)

VERTIKALE SCHAAL : DIEPTE IN DM TOV WATEROPP.

HORIZONTALE SCHAAL: SNELHEDEN IN CM/S.

RIJKSWATERSTAAT
DIRECTIE ZEELAND
MEETDIENST

STROOMMETING : PROJECT OOST-WEST

RAAI : 3 DEELRAAI : NVT PUNT : 8 LOKATIE : STE1(-108)

X : 68098.00 Y : 379055.00

DATUM : 900905 CODE: M0232

A3. 0001

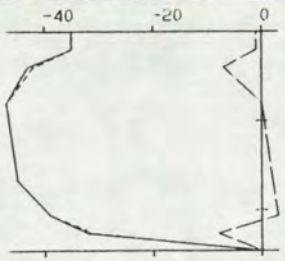

12.54 13.03 123
-40 -40 -1 99

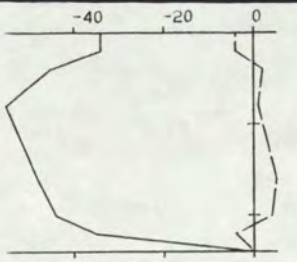

13.05 13.17 120
-44 -44 1 102

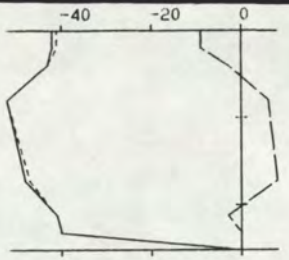

13.18 13.28 126
-44 -44 2 102

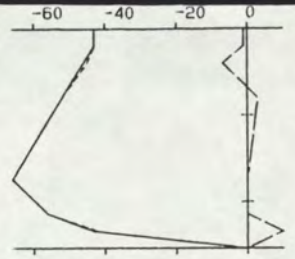

13.29 13.39 127
-51 -51 1 101

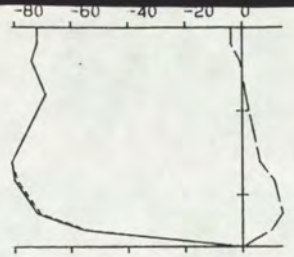

13.43 13.54 131
-70 -70 4 104

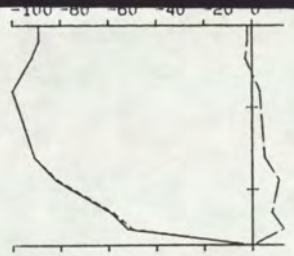

13.56 14.07 134
-82 -81 4 103

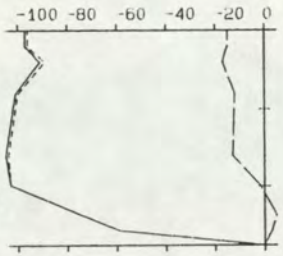

14.08 14.19 139
-91 -90 -8 95

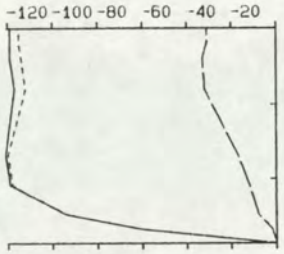

14.23 14.37 144
-108 -106 -20 89

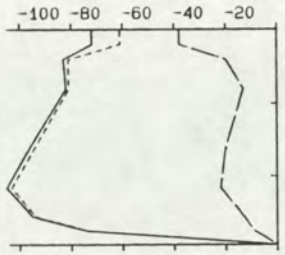

14.41 14.56 148
-86 -84 -19 87

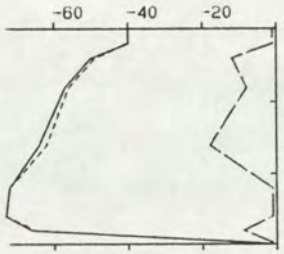

15.01 15.15 150
-59 -58 -8 92

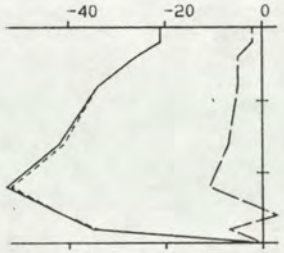

15.17 15.32 150
-36 -36 -5 92

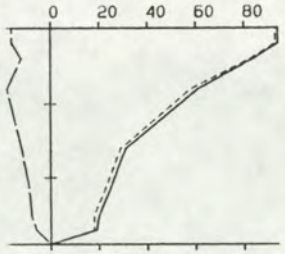

16.07 16.28 146
45 43 -12 295

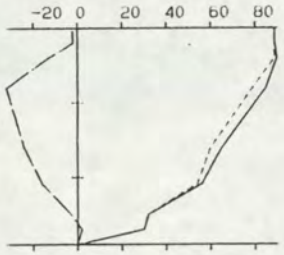

16.32 16.59 144
64 62 -16 295

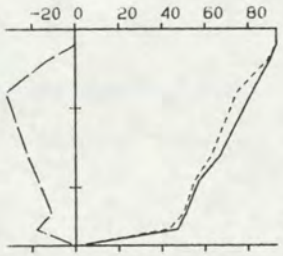

17.00 17.20 136
68 66 -18 295

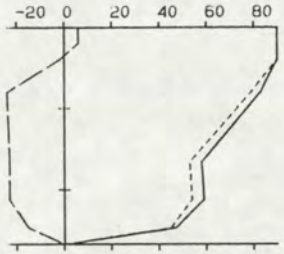

17.23 17.36 133
67 65 -16 294

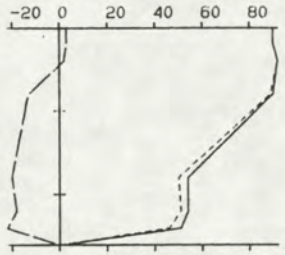

17.39 17.54 130
69 68 -12 290

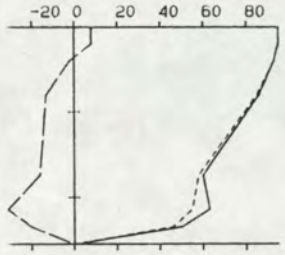

17.55 18.04 127
71 70 -12 290

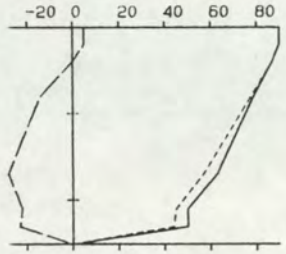

18.08 18.19 125
67 65 -15 293

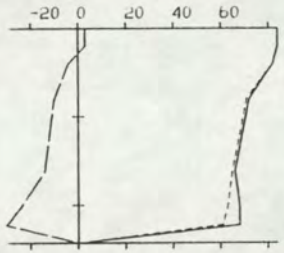

18.21 18.35 121
69 68 -12 290

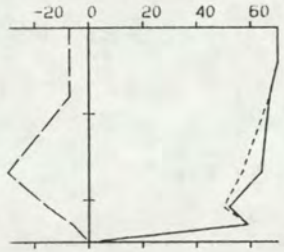

18.36 18.48 124
61 60 -14 293

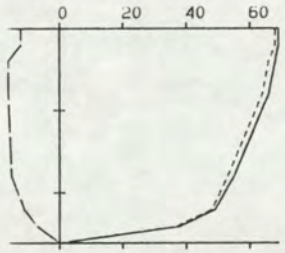

18.49 18.57 130
57 55 -13 294

TOELICHTING OP DE VERTIKALEN

——— V - - - - - - - VSIN — — — VCOS

14.01 14.15 295 : BEGINTYD EINDTYD BODEMDIEPTE

100 10 92 265 : V VSIN VCOS R (GEM)

VERTIKALE SCHAAL : DIEPTE IN DM TOV WATEROPP.

HORIZONTALE SCHAAL: SNELHEDEN IN CM/S.

RIJKSWATERSTAAT
DIRECTIE ZEELAND
MEETDIENST

STROOMMETING : PROJECT OOST-WEST

RAAI : 3 DEELRAAI : NVT PUNT : 8 LOKATIE : STE1(-108)

X : 68098.00 Y : 379055.00

DATUM : 900905 CODE: M0232

A3. 0002

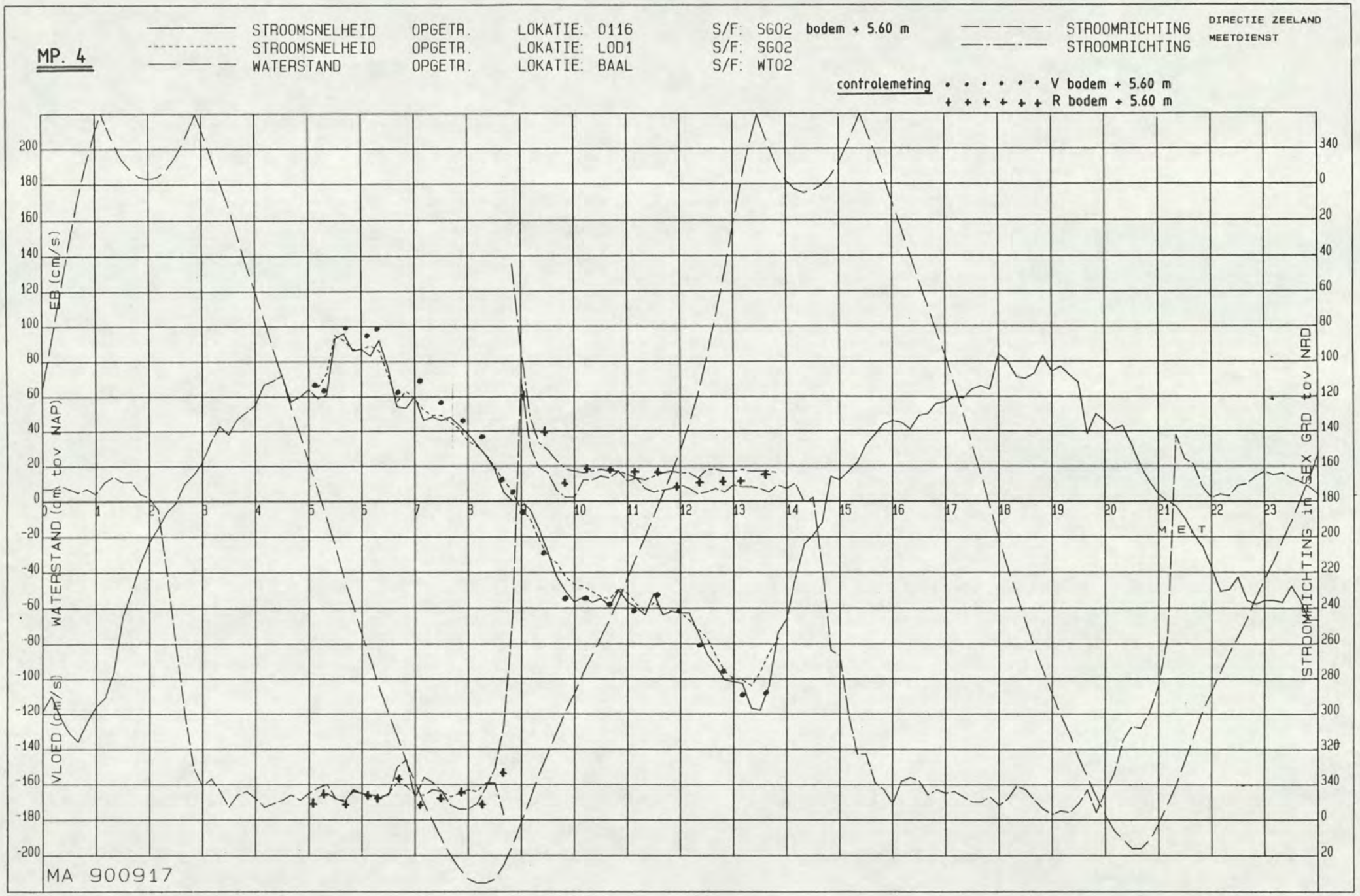
MP. 4
STROOMSNELHEID OPGETR. LOKATIE: O116 S/F: SG02 bodem + 5.60 m
STROOMSNELHEID OPGETR. LOKATIE: LOD1 S/F: SG02
WATERSTAND OPGETR. LOKATIE: BAAL S/F: WT02
STROOMRICHTING
STROOMRICHTING
DIRECTIE ZEELAND
MEETDIENST
controlemeting V bodem + 5.60 m
R bodem + 5.60 m
EB (cm/s)
WATERSTAND (cm tov NAP)
VLOED (cm/s)
STROOMRICHTING in SEX GRD tov NRD
M E T
MA 900917

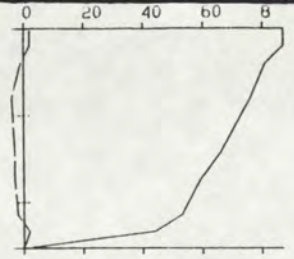

4.58 5.08 127
65 65 -2 350

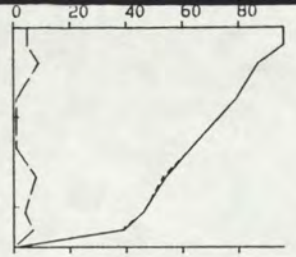

5.11 5.21 123
65 65 4 344

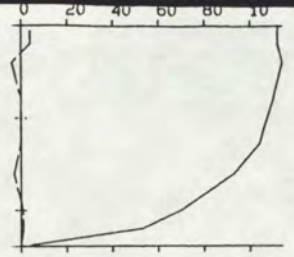

5.23 5.33 120
93 93 0 348

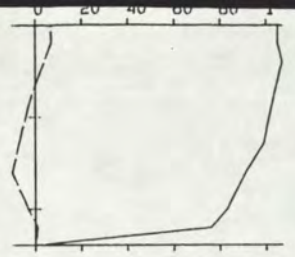

5.35 5.45 120
92 92 -2 349

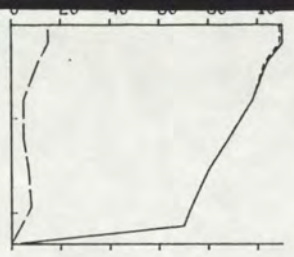

5.48 5.58 117
86 86 7 343

6.00 6.10 116
88 88 3 346

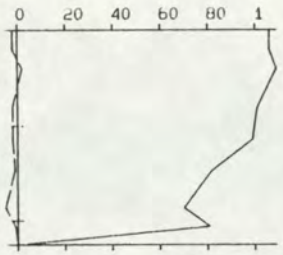

6.12 6.22 113
89 89 -2 349

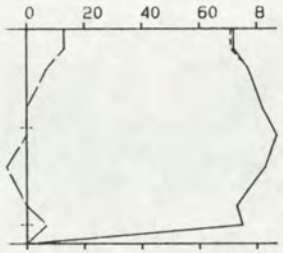

6.23 6.33 110
75 75 2 346

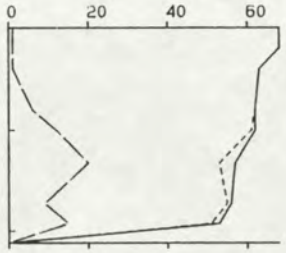

6.35 6.44 106
57 56 9 339

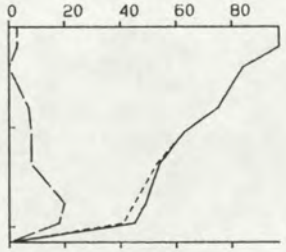

6.47 6.58 108
64 63 8 341

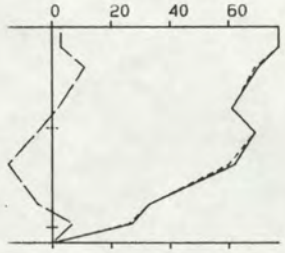

7.00 7.09 108
55 55 -1 349

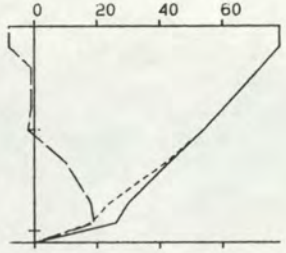

7.11 7.21 106
49 49 4 343

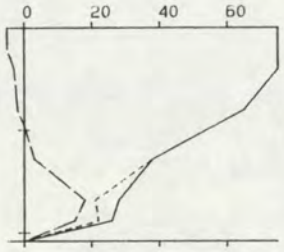

7.23 7.32 104
49 49 3 344

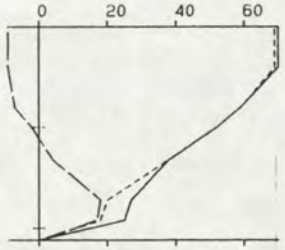

7.36 7.45 106
45 45 1 347

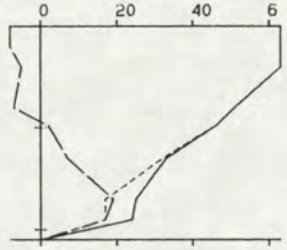

7.47 7.57 105
40 40 3 344

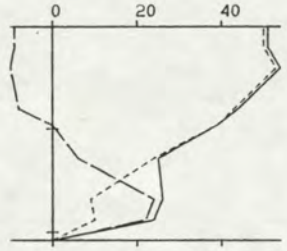

7.59 8.08 104
32 32 3 343

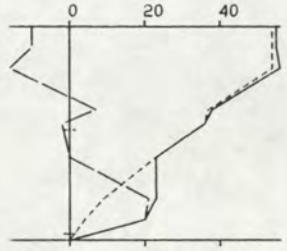

8.10 8.19 103
30 30 2 344

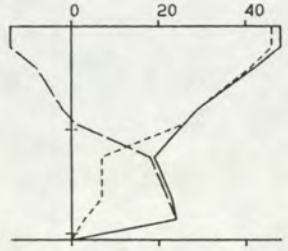

8.20 8.30 103
23 22 5 334

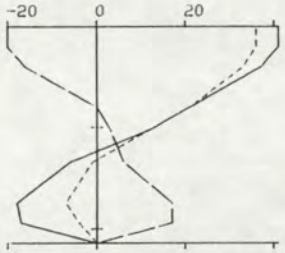

8.32 8.43 107
13 13 0 347

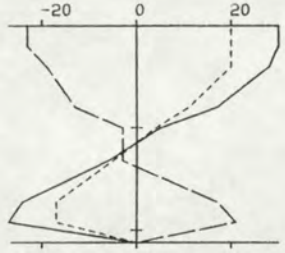

8.44 8.55 106
5 3 -4 44

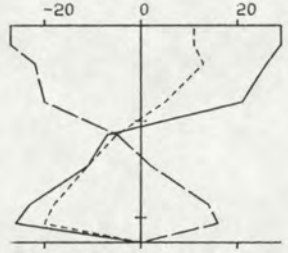

8.57 9.06 113
-7 -3 -7 99

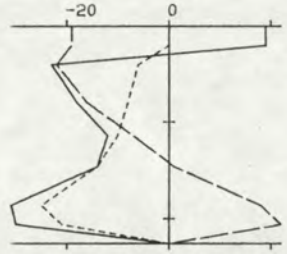

9.08 9.17 113
-12 -11 -5 145

TOELICHTING OP DE VERTIKALEN

_____ V - - - - - - - - VSIN — — — — VCOS

14.01 14.15 295 : BEGINTYD EINDTYD BODEMDIEPTE

100 10 92 265 : V VSIN VCOS R (GEM)

VERTIKALE SCHAAL : DIEPTE IN DM TOV WATEROPP.

HORIZONTALE SCHAAL: SNELHEDEN IN CM/S.

RIJKSWATERSTAAT
DIRECTIE ZEELAND
MEETDIENST

STROOMMETING : CONTROLE OSM116 oost-west

RAAI : NVT DEELRAAI : NVT PUNT : 4 LOKATIE : LOD1(-104)

X : 61258.00 Y : 379109.00

DATUM : 900917 CODE: M0232

A3. 0001

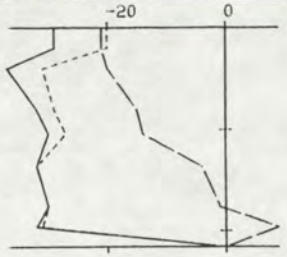

9.20 9.29 108
-29 -27 -10 148

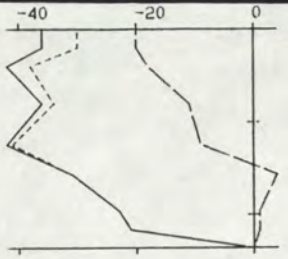

9.31 9.41 118
-32 -31 -7 154

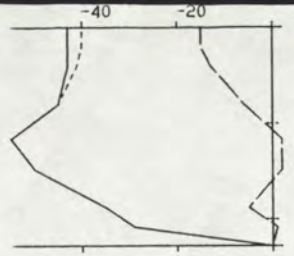

9.43 9.53 114
-42 -41 -5 162

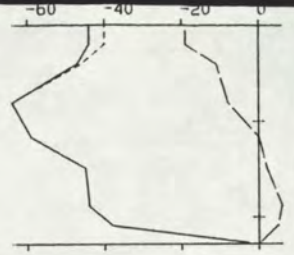

9.55 10.06 114
-47 -47 -4 163

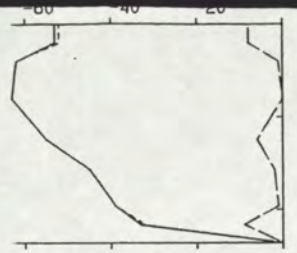

10.08 10.18 118
-49 -49 -3 164

10.20 10.30 115
-53 -53 -6 162

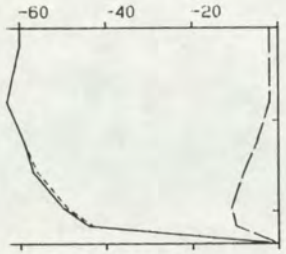

10.33 10.44 118
-55 -55 -5 163

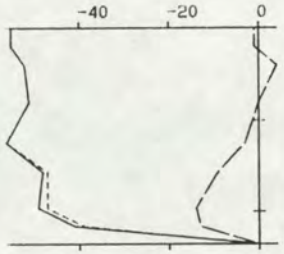

10.47 10.58 118
-48 -48 -4 163

11.00 11.10 118
-55 -55 -2 166

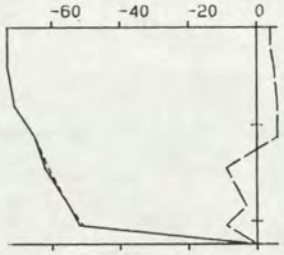

11.12 11.23 112
-62 -62 0 168

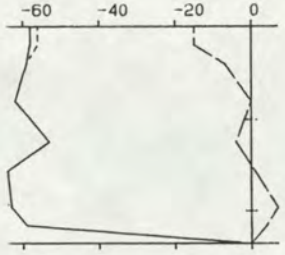

11.26 11.37 118
-57 -57 -2 166

11.39 11.49 121
-62 -62 -6 163

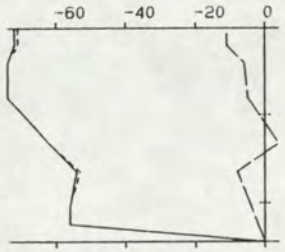

11.52 12.02 122
-62 -62 -4 164

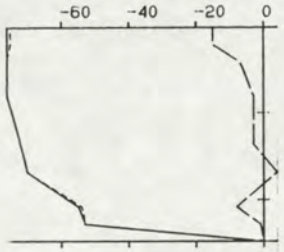

12.04 12.14 124
-67 -67 -4 164

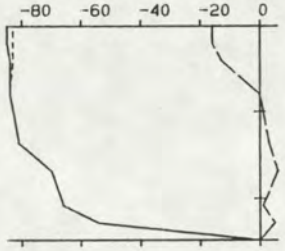

12.16 12.25 124
-73 -73 -2 167

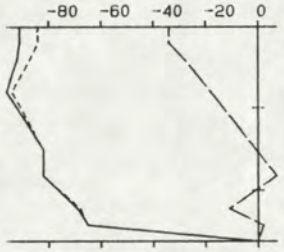

12.28 12.39 131
-80 -79 -11 160

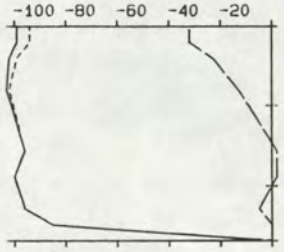

12.41 12.50 134
-94 -94 -9 163

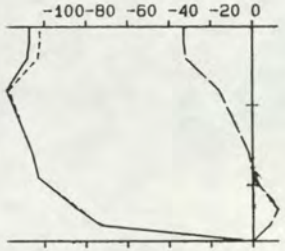

12.52 13.01 135
-99 -98 -9 163

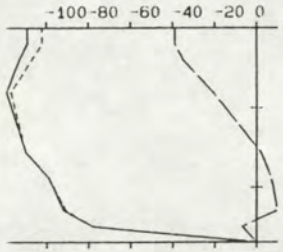

13.03 13.14 134
-101-100 -11 162

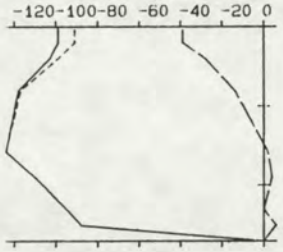

13.16 13.26 135
-104-104 -9 163

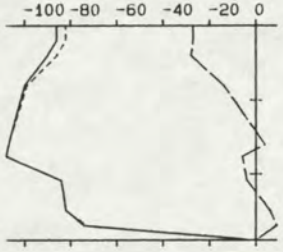

13.31 13.41 144
-89 -89 -8 163

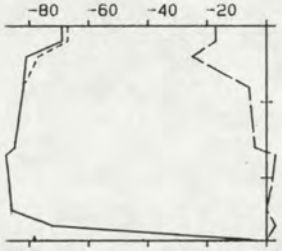

13.45 13.55 141
-78 -78 -6 164

TOELICHTING OP DE VERTIKALEN

_____ V - - - - - - - - VSIN — — — VCOS

14.01 14.15 295 : BEGINTYD EINDTYD BODEMDIEPTE

100 10 92 265 : V VSIN VCOS R (GEM)

VERTIKALE SCHAAL : DIEPTE IN DM TOV WATEROPP.

HORIZONTALE SCHAAL: SNELHEDEN IN CM/S.

RIJKSWATERSTAAT
DIRECTIE ZEELAND
MEETDIENST

STROOMMETING : CONTROLE OSM116 oost-west

RAAI : NVT DEELRAAI : NVT PUNT : 4 LOKATIE : LOD1(-104)

X : 61258.00 Y : 379109.00

DATUM : 900917 CODE: M0232

A3. 0002

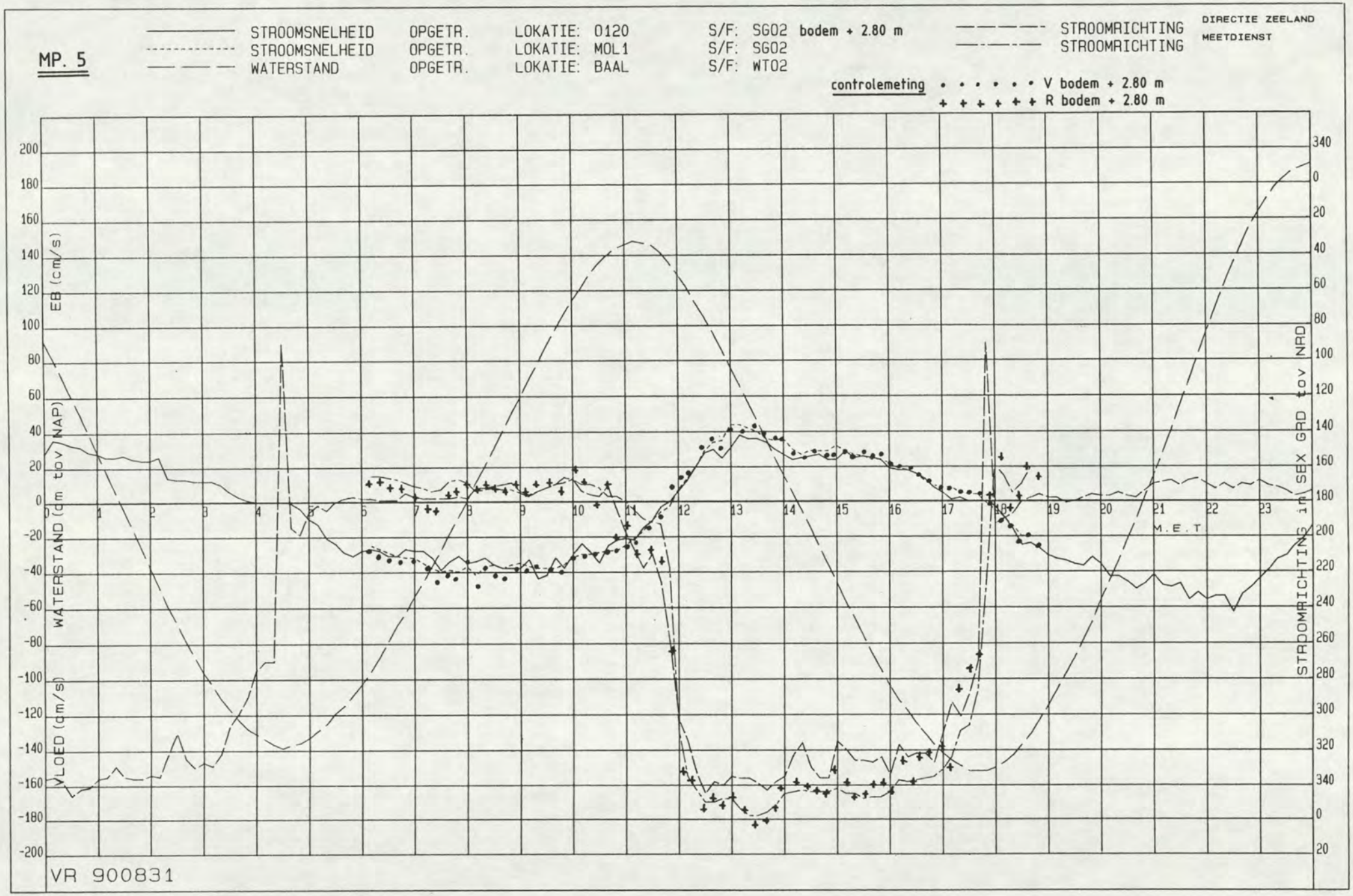
MP. 5
STROOMSNELHEID OPGETR. LOKATIE: 0120 S/F: SG02 bodem + 2.80 m
STROOMSNELHEID OPGETR. LOKATIE: MOL1 S/F: SG02
WATERSTAND OPGETR. LOKATIE: BAAL S/F: WT02
STROOMRICHTING
STROOMRICHTING
DIRECTIE ZEELAND
MEETDIENST
controlemeting
V bodem + 2.80 m
R bodem + 2.80 m
EB (cm/s)
WATERSTAND (dm tov NAP)
VLOED (dm/s)
STROOMRICHTING in SEX GRD tov NRD
M.E.T
VR 900831

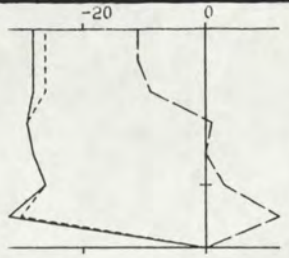

6.00 6.12 70
-25 -25 -1 165

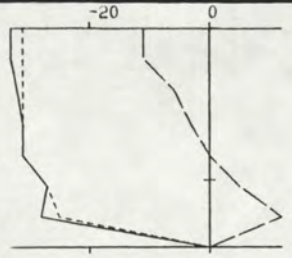

6.14 6.24 72
-27 -27 -1 165

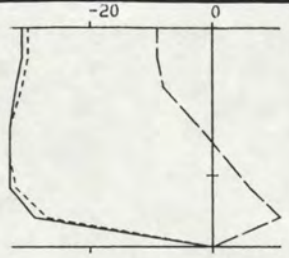

6.26 6.36 74
-29 -29 -1 166

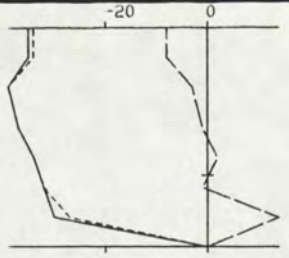

6.39 6.50 74
-32 -32 0 168

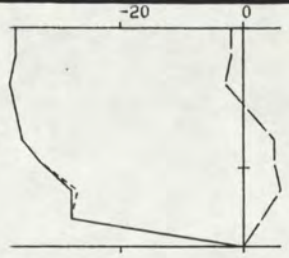

6.55 7.03 78
-32 -32 2 171

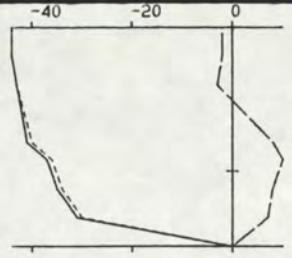

7.09 7.19 76
-36 -36 3 173

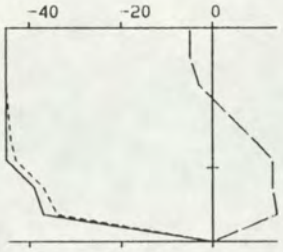

7.21 7.30 77
-40 -39 5 175

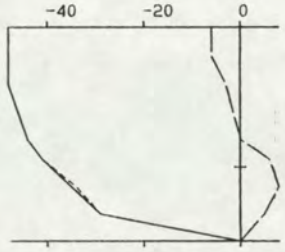

7.32 7.41 77
-39 -39 1 169

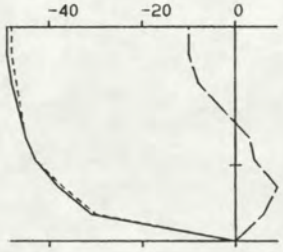

7.42 7.53 78
-40 -40 -1 167

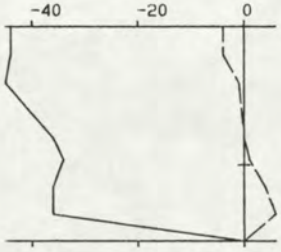

7.54 8.05 78
-37 -37 0 169

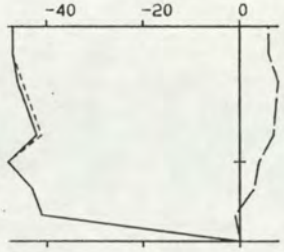

8.06 8.15 80
-42 -41 5 174

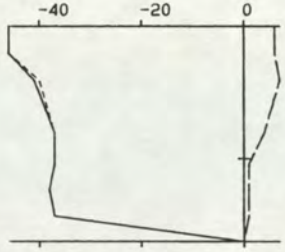

8.16 8.25 82
-37 -37 4 173

8.27 8.37 85
-36 -36 3 172

8.38 8.48 86
-38 -38 4 173

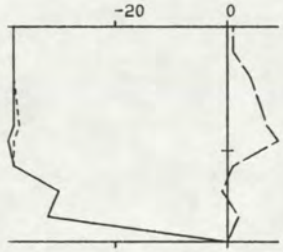

8.50 9.00 86
-34 -34 3 173

9.02 9.13 87
-37 -36 6 177

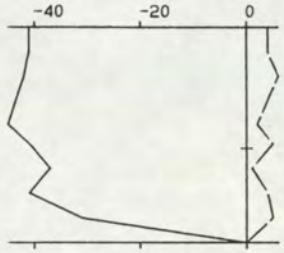

9.15 9.26 88
-38 -38 4 174

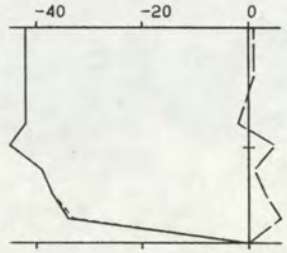

9.27 9.39 89
-38 -38 2 171

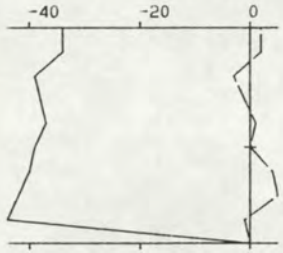

9.41 9.54 90
-37 -37 1 169

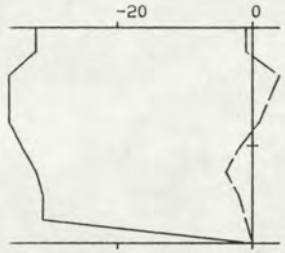

9.56 10.06 91
-32 -32 0 167

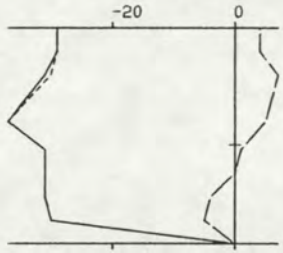

10.08 10.18 92
-30 -30 2 171

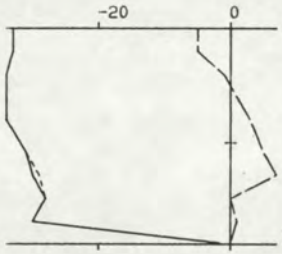

10.20 10.31 94
-30 -30 1 170

TOELICHTING OP DE VERTIKALEN

——— V - - - - - - - VSIN — — — VCOS

14.01 14.15 295 : BEGINTYD EINDTYD BODEMDIEPTE

100 10 92 265 : V VSIN VCOS R (GEM)

VERTIKALE SCHAAL : DIEPTE IN DM TOV WATEROPP.

HORIZONTALE SCHAAL: SNELHEDEN IN CM/S.

RIJKSWATERSTAAT
DIRECTIE ZEELAND
MEETDIENST

STROOMMETING : PROJECT OOST-WEST

RAAI : 5 DEELRAAI : NVT PUNT : 5 LOKATIE : MOL1(-100)

X : 61810.00 Y : 378985.00

DATUM : 900831 CODE: M0232

A3. 0001

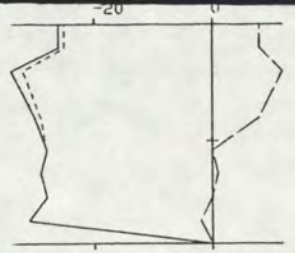

10.34 10.44 94
-28 -27 5 177

10.45 10.55 94
-28 -28 4 177

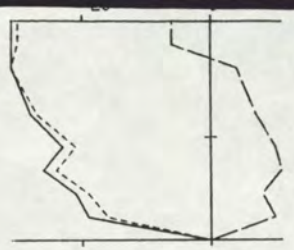

10.56 11.07 94
-24 -24 5 181

11.09 11.20 94
-19 -18 7 188

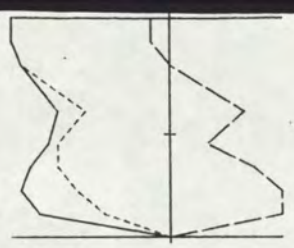

11.21 11.32 94
-13 -12 5 192

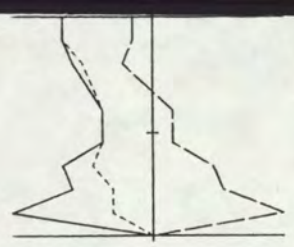

11.34 11.45 94
-6 -6 3 193

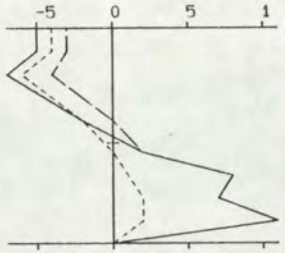

11.46 11.56 94
-2 -1 2 221

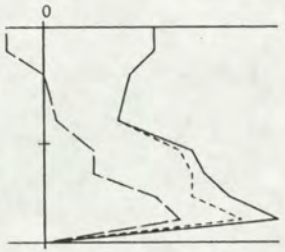

11.58 12.08 93
10 9 3 331

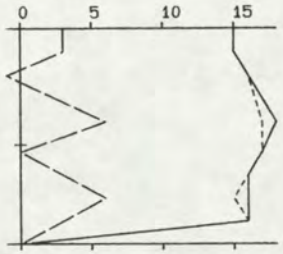

12.09 12.20 93
15 15 3 338

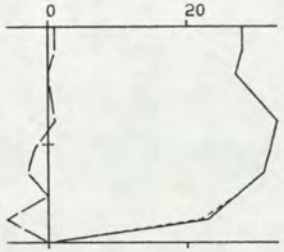

12.22 12.32 92
27 27 -1 350

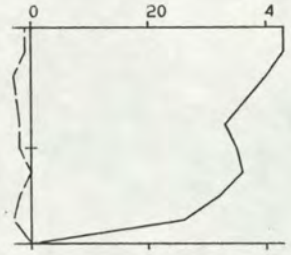

12.33 12.42 90
34 34 -2 351

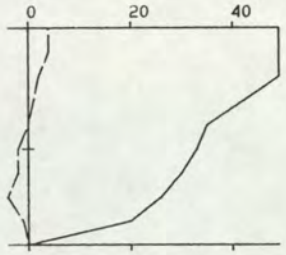

12.44 12.54 90
34 34 0 348

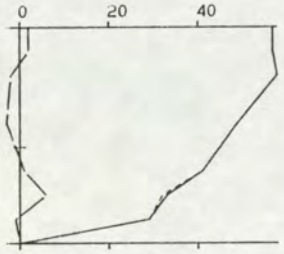

12.56 13.06 90
44 44 0 348

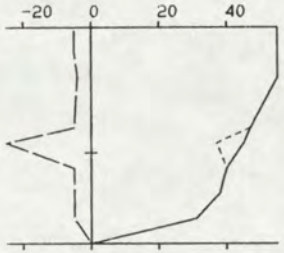

13.08 13.19 86
43 42 -6 357

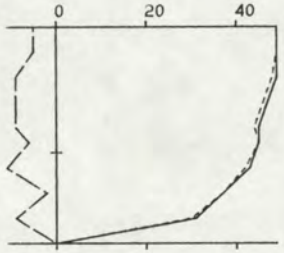

13.20 13.31 86
41 40 -7 358

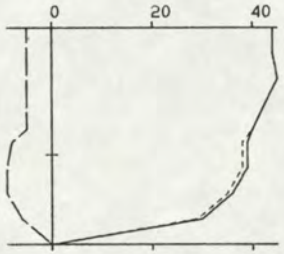

13.32 13.42 85
37 37 -6 357

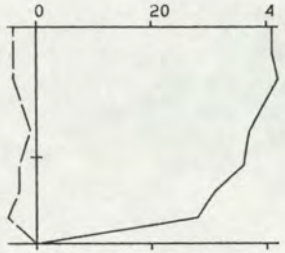

13.44 13.52 83
35 34 -3 353

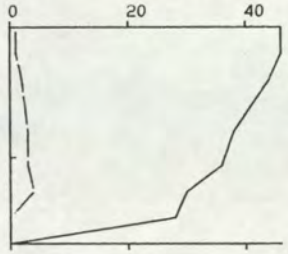

13.54 14.03 83
36 36 2 345

14.06 14.16 80
30 30 2 344

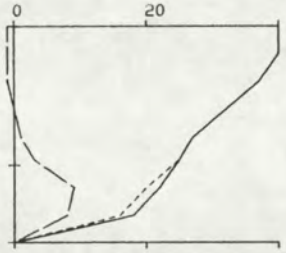

14.18 14.26 78
27 27 2 343

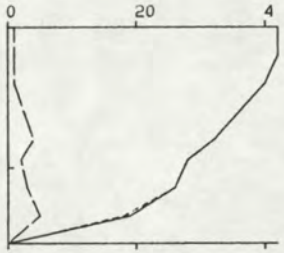

14.29 14.41 77
30 30 2 344

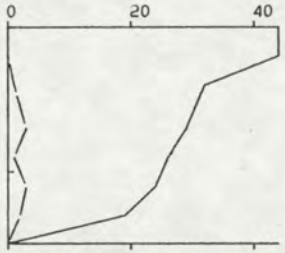

14.43 14.52 75
28 28 1 345

TOELICHTING OP DE VERTIKALEN

——— V - - - - - - - VSIN — — — VCOS

14.01 14.15 295 : BEGINTYD EINDTYD BODEMDIEPTE

100 10 92 265 : V VSIN VCOS R (GEM)

VERTIKALE SCHAAL : DIEPTE IN DM TOV WATEROPP.

HORIZONTALE SCHAAL: SNELHEDEN IN CM/S.

RIJKSWATERSTAAT
DIRECTIE ZEELAND
MEETDIENST

STROOMMETING : PROJECT OOST-WEST

RAAI : 5 DEELRAAI : NVT PUNT : 5 LOKATIE : MOL1(-100)

X : 61810.00 Y : 378985.00

DATUM : 900831 CODE: M0232

A3. 0002

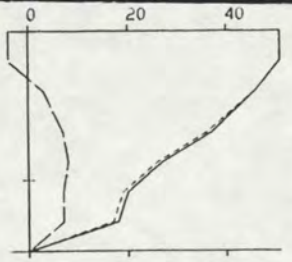

14.53 15.01 74
32 32 4 341

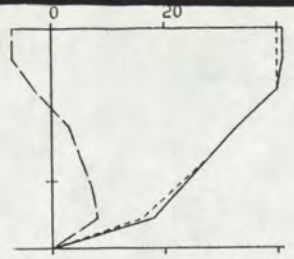

15.03 15.14 72
29 29 1 345



15.15 15.25 72
27 26 2 345

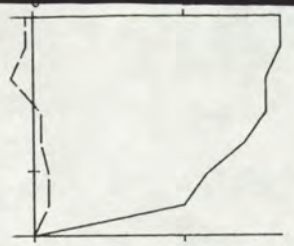

15.26 15.35 71
26 26 0 348

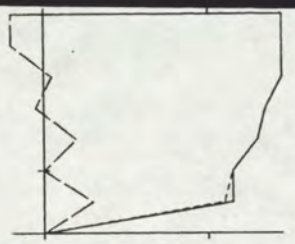

15.36 15.46 70
24 24 1 347

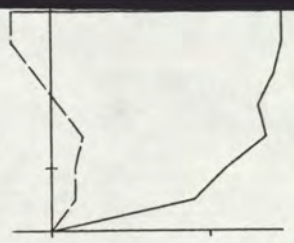

15.47 15.56 70
24 24 0 347

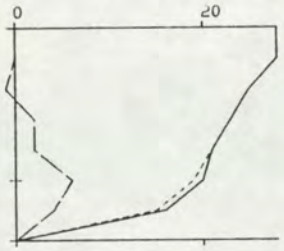

15.57 16.06 70
21 21 2 343

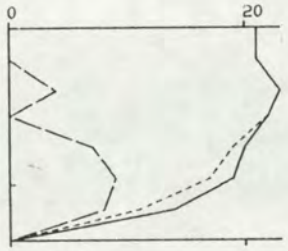

16.09 16.17 68
18 18 4 335

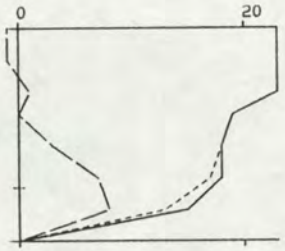

16.19 16.28 67
18 18 3 340

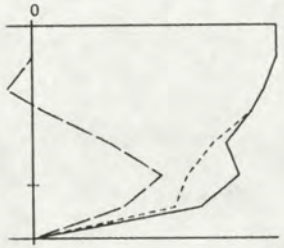

16.29 16.37 67
15 14 3 335

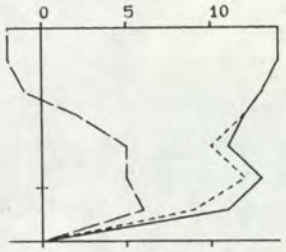

16.38 16.50 67
11 11 2 337

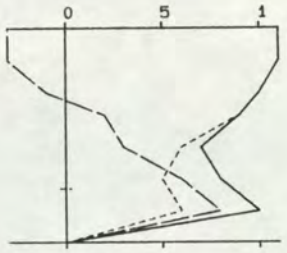

16.52 17.01 67
8 7 2 333

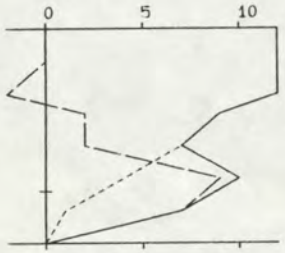

17.03 17.13 66
8 7 3 327

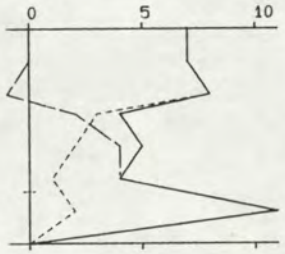

17.14 17.24 66
5 4 3 309

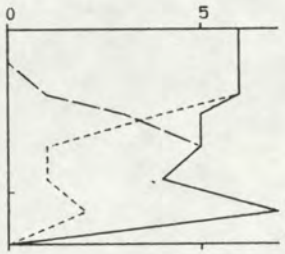

17.25 17.35 66
4 3 3 306

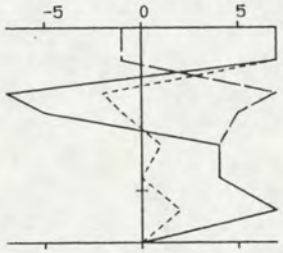

17.36 17.45 66
4 2 4 284

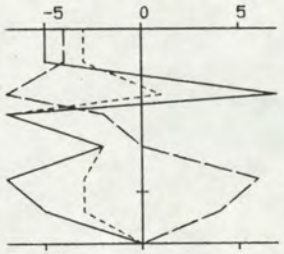

17.47 18.00 66
-3 -3 0 158

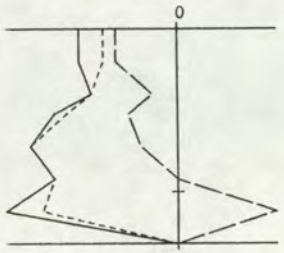

18.02 18.11 66
-8 -8 -1 160

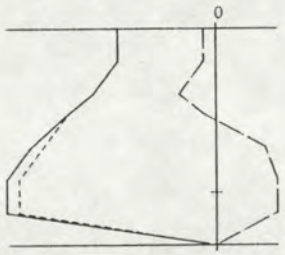

18.12 18.21 66
-12 -11 1 175

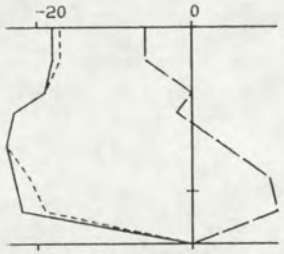

18.22 18.30 66
-19 -19 2 175

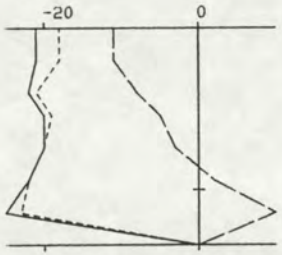

18.32 18.42 67
-19 -19 -3 160

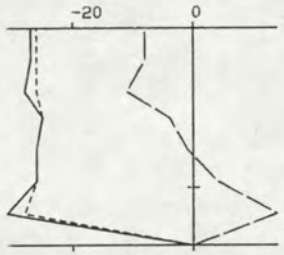

18.43 18.54 68
-24 -24 -1 165

TOELICHTING OP DE VERTIKALEN

——— V - - - - - - VSIN — — — VCOS

14.01 14.15 295 : BEGINTYD EINDTYD BODEMDIEPTE

100 10 92 265 : V VSIN VCOS R (GEM)

VERTIKALE SCHAAL : DIEPTE IN DM TOV WATEROPP.

HORIZONTALE SCHAAL: SNELHEDEN IN CM/S.

RIJKSWATERSTAAT
DIRECTIE ZEELAND
MEETDIENST

STROOMMETING : PROJECT OOST-WEST

RAAI : 5 DEELRAAI : NVT PUNT : 5 LOKATIE : MOL1(-100)

X : 61810.00 Y : 378985.00

DATUM : 900831 CODE: M0232

A3. 0003

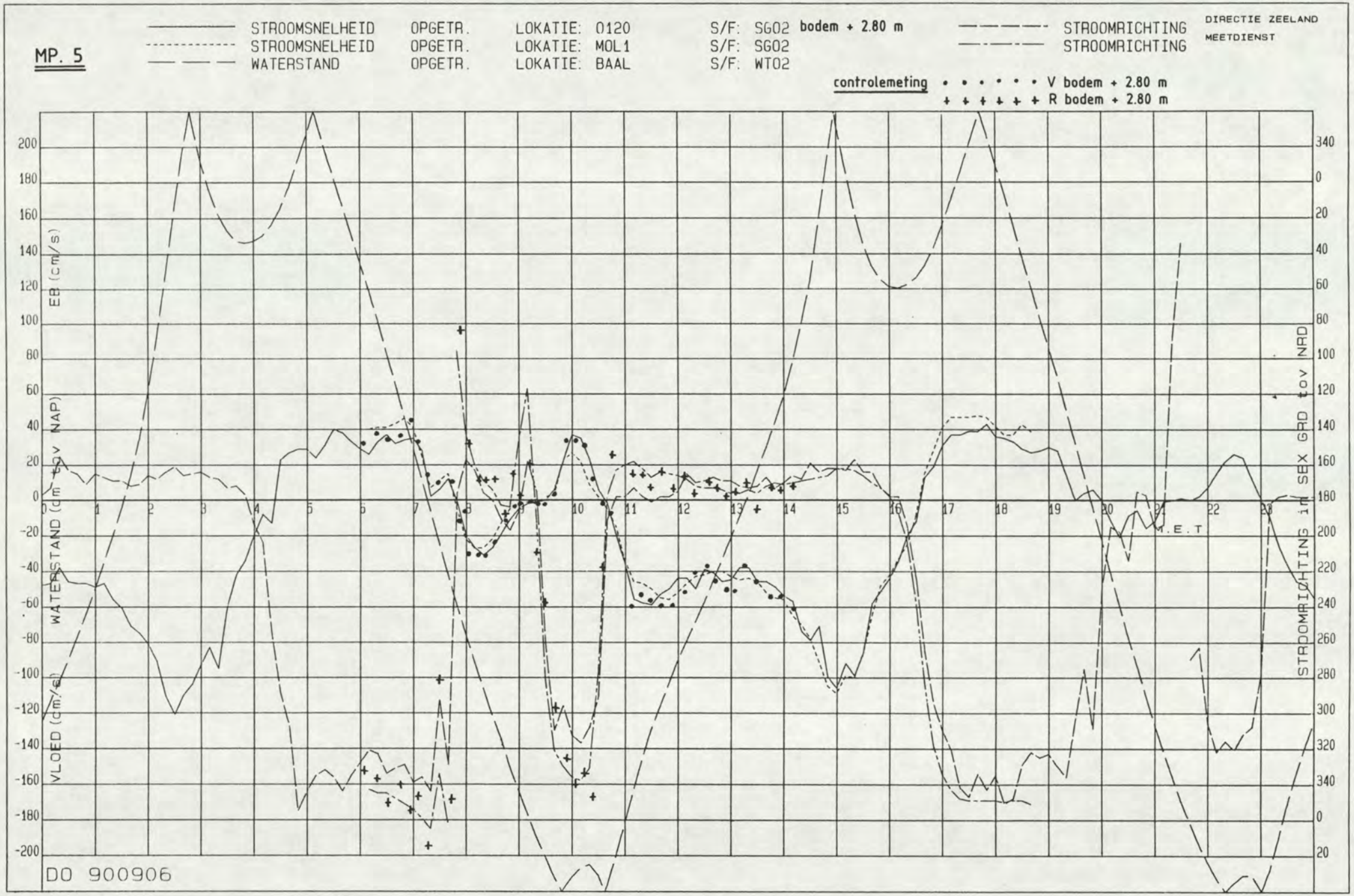
MP. 5
STROOMSNELHEID OPGETR. LOKATIE: 0120 S/F: SG02 bodem + 2.80 m
STROOMSNELHEID OPGETR. LOKATIE: MOL1 S/F: SG02
WATERSTAND OPGETR. LOKATIE: BAAL S/F: WT02
STROOMRICHTING
STROOMRICHTING
DIRECTIE ZEELAND
MEETDIENST
controlemeting
V bodem + 2.80 m
R bodem + 2.80 m
EB (cm/s)
WATERSTAND (dm tov NAP)
VLOED (dm/s)
STROOMRICHTING in SEX GRD tov NAD
M.E.T
DO 900906

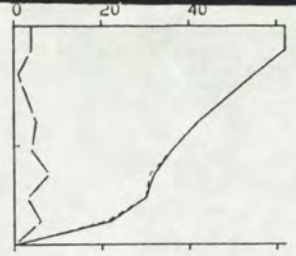

5.59 6.10 92
40 40 4 342

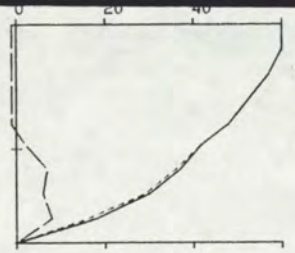

6.14 6.25 88
41 41 2 345



6.26 6.39 86
41 41 2 345

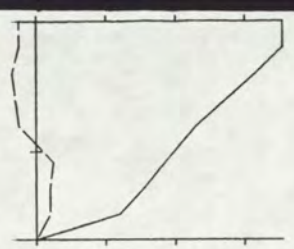

6.41 6.51 84
45 45 -1 350

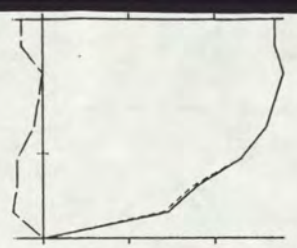

6.52 7.01 82
44 44 -4 353

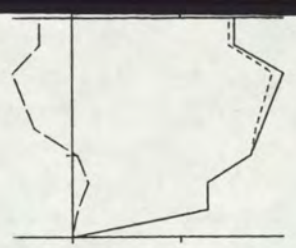

7.03 7.12 80
29 29 -4 356

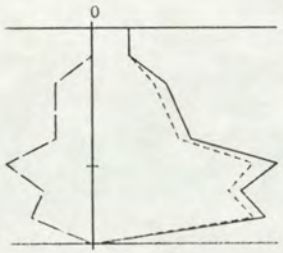

7.13 7.23 79
8 7 -3 11

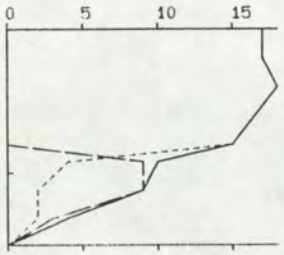

7.24 7.35 76
11 10 3 334

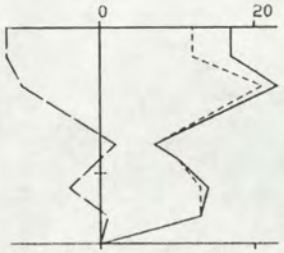

7.36 7.47 75
13 12 -4 8

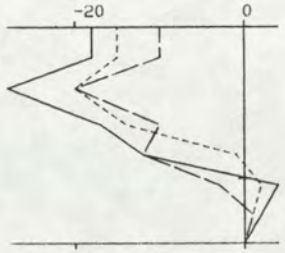

7.48 7.57 72
-12 -8 -9 121

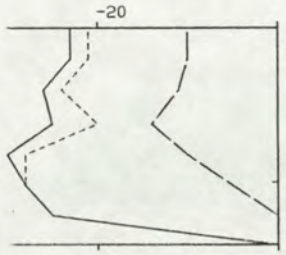

7.58 8.06 71
-24 -22 -8 148

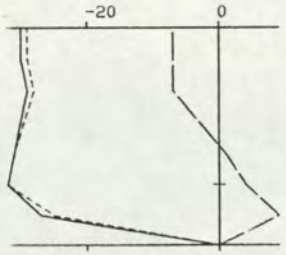

8.09 8.18 70
-27 -27 -1 166

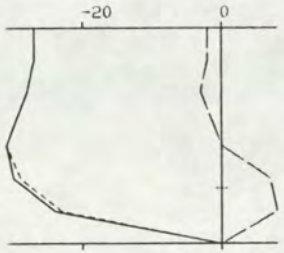

8.19 8.27 67
-26 -26 1 171

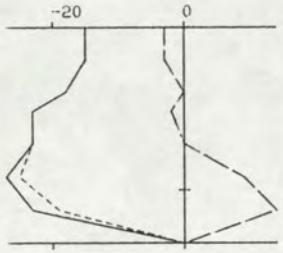

8.28 8.39 66
-19 -19 3 176

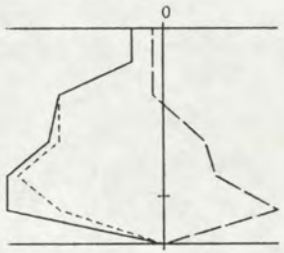

8.40 8.48 64
-9 -8 3 187

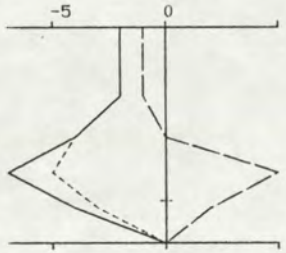

8.49 8.56 62
-3 -3 1 182

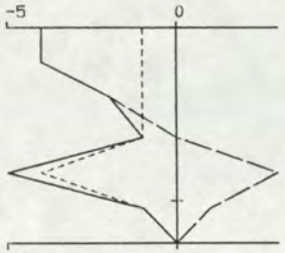

8.57 9.04 62
-2 -1 -1 142

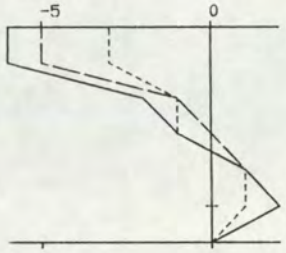

9.06 9.14 60
-1 -1 -1 117

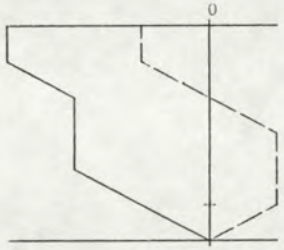

9.16 9.22 60
-2 -2 0 175

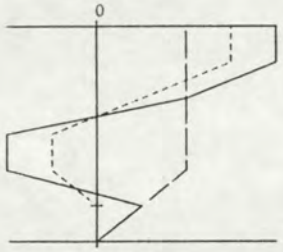

9.25 9.33 60
2 1 2 277

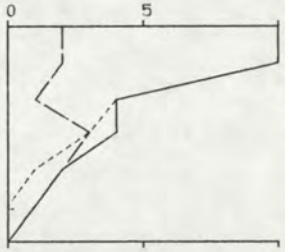

9.36 9.46 59
4 4 2 325

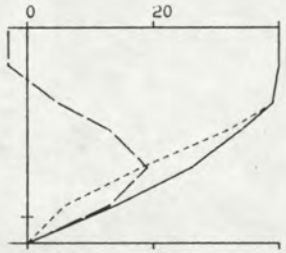

9.49 9.56 57
26 25 8 331

TOELICHTING OP DE VERTIKALEN

——— V - - - - - - - VSIN — — — VCOS

14.01 14.15 295 : BEGINTYD EINDTYD BODEMDIEPTE

100 10 92 265 : V VSIN VCOS R (GEM)

VERTIKALE SCHAAL : DIEPTE IN DM TOV WATEROPP.

HORIZONTALE SCHAAL: SNELHEDEN IN CM/S.

RIJKSWATERSTAAT
DIRECTIE ZEELAND
MEETDIENST

STROOMMETING : PROJECT OOST-WEST

RAAI : 5 DEELRAAI : NVT PUNT : 5 LOKATIE : MOL1(-100)

X : 61809.00 Y : 378989.00

DATUM : 900906 CODE: M0232

A3. 0001

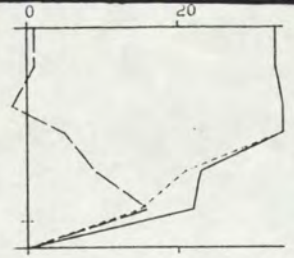

9.58 10.05 57
26 25 5 337

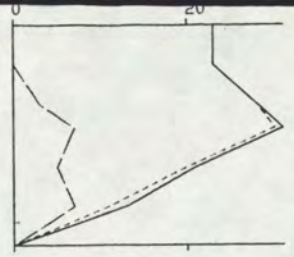

10.07 10.17 56
20 20 4 338

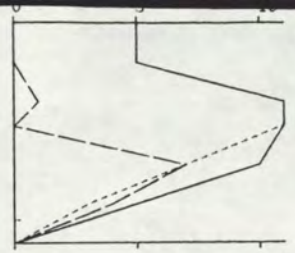

10.18 10.26 56
7 6 2 329

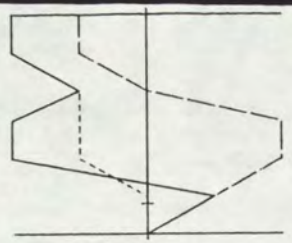

10.29 10.39 58
-1 -1 1 198

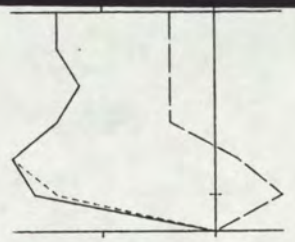

10.40 10.47 60
-7 -7 -1 164

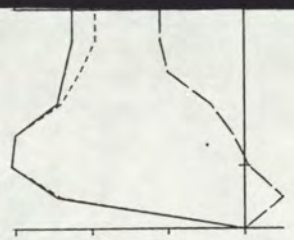

11.04 11.13 70
-46 -46 -8 158

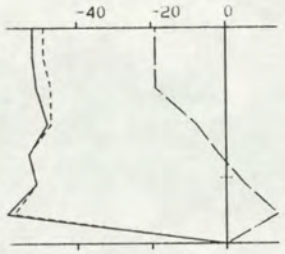

11.15 11.23 72
-47 -47 -6 161

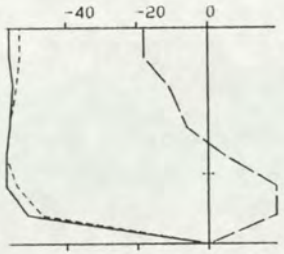

11.25 11.33 74
-50 -50 -1 167

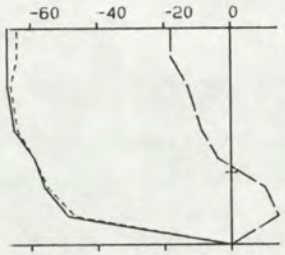

11.36 11.47 75
-56 -56 -5 163

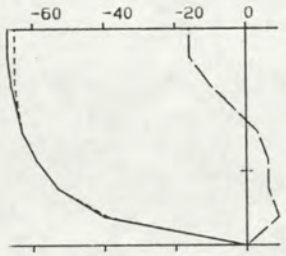

11.49 11.59 76
-55 -55 -2 166

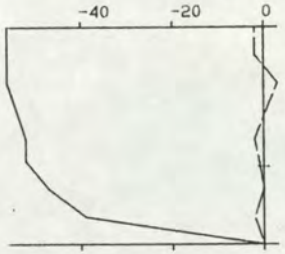

12.03 12.12 78
-48 -48 -1 167

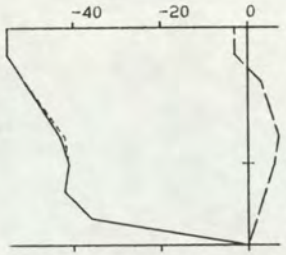

12.14 12.22 80
-43 -43 3 172

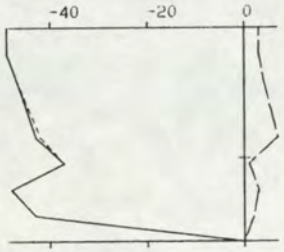

12.25 12.36 82
-42 -42 3 173

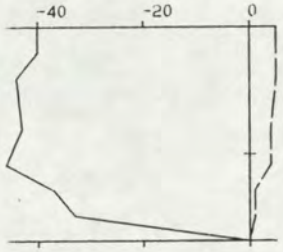

12.39 12.48 84
-39 -39 3 173

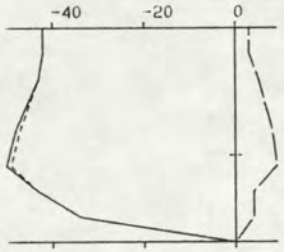

12.50 12.59 84
-41 -41 5 175

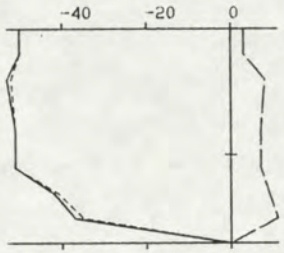

13.01 13.11 85
-45 -45 7 177

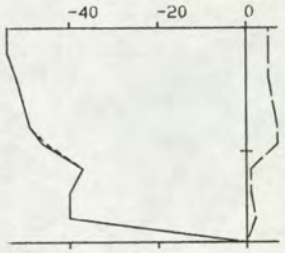

13.12 13.22 87
-44 -44 4 173

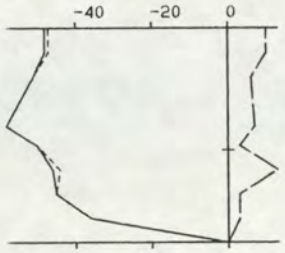

13.24 13.37 88
-46 -45 6 176

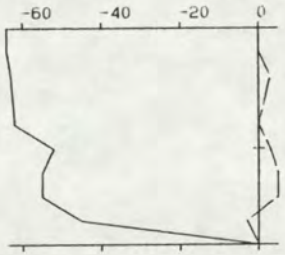

13.40 13.51 90
-55 -55 2 170

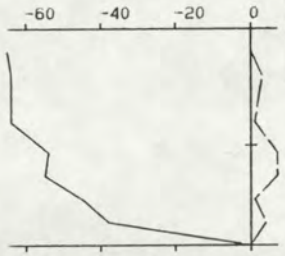

13.52 14.02 93
-54 -54 3 171

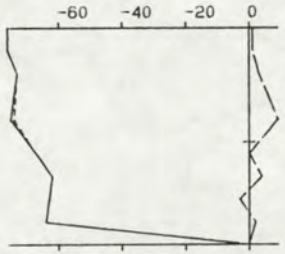

14.06 14.16 95
-66 -66 3 170

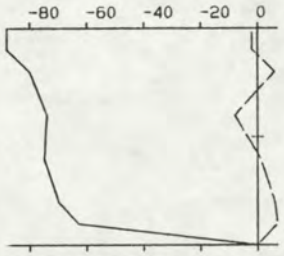

14.19 14.28 100
-72 -72 1 169

TOELICHTING OP DE VERTIKALEN

_____ V - - - - - - - VSIN — — — VCOS

14.01 14.15 295 : BEGINTYD EINDTYD BODEMDIEPTE

100 10 92 265 : V VSIN VCOS R (GEM)

VERTIKALE SCHAAL : DIEPTE IN DM TOV WATEROPP.

HORIZONTALE SCHAAL: SNELHEDEN IN CM/S.

RIJKSWATERSTAAT
DIRECTIE ZEELAND
MEETDIENST

STROOMMETING : PROJECT OOST-WEST

RAAI : 5 DEELRAAI : NVT PUNT : 5 LOKATIE : MOL1(-100)

X : 61809.00 Y : 378989.00

DATUM : 900906 CODE: M0232

A3. 0002

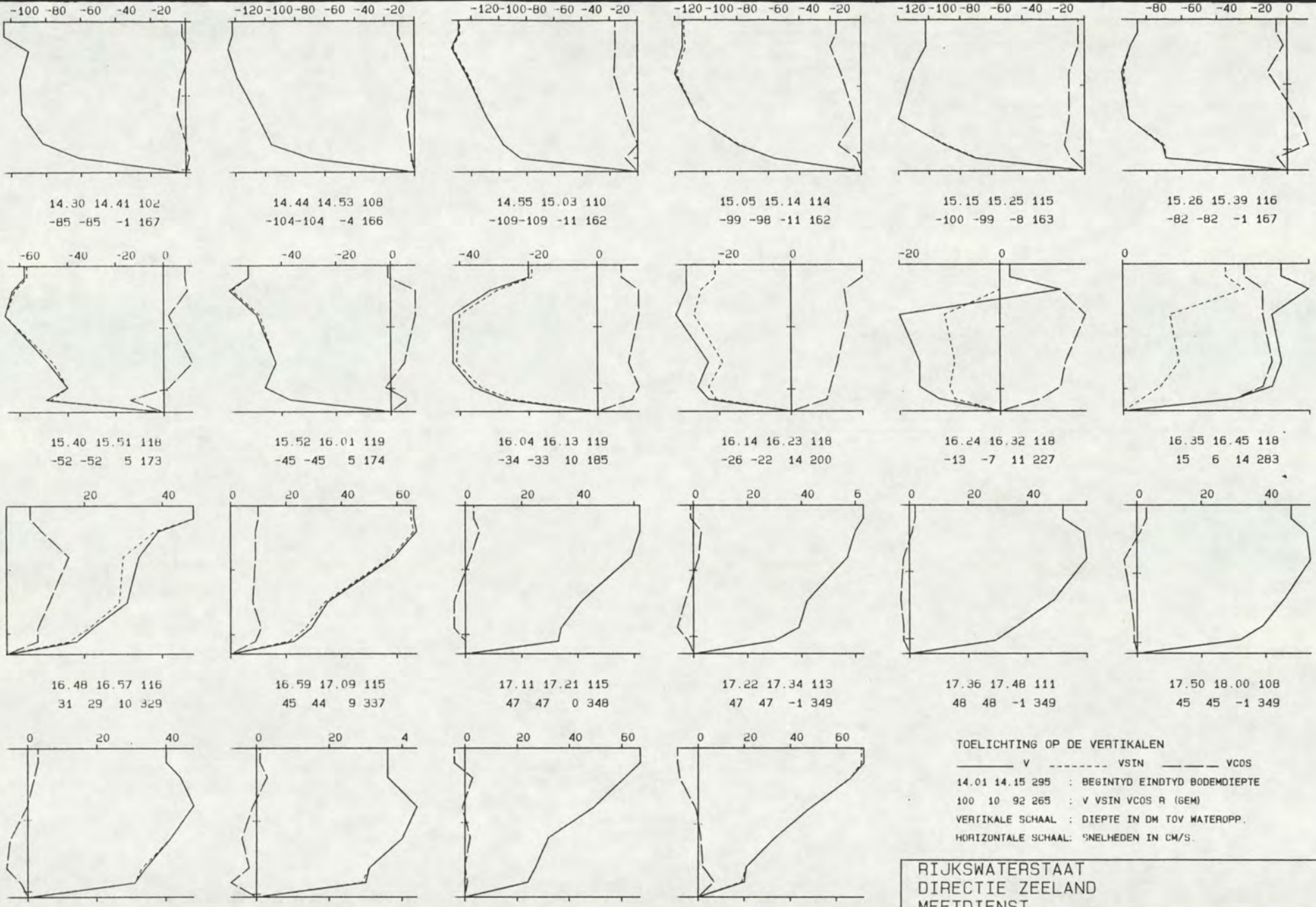

TOELICHTING OP DE VERTIKALEN

——— V - - - - - - - VSIN — — — VCOS

14.01 14.15 295 : BEGINTYD EINDTYD BODEMDIEPTE

100 10 92 265 : V VSIN VCOS R (GEM)

VERTIKALE SCHAAL : DIEPTE IN DM TOV WATEROPP.

HORIZONTALE SCHAAL: SNELHEDEN IN CM/S.

RIJKSWATERSTAAT
DIRECTIE ZEELAND
MEETDIENST

STROOMMETING : PROJECT OOST-WEST

RAAI : 5 DEELRAAI : NVT PUNT : 5 LOKATIE : MOL1(-100)

X : 61809.00 Y : 378989.00

DATUM : 900906 CODE: M0232

A3. 0003

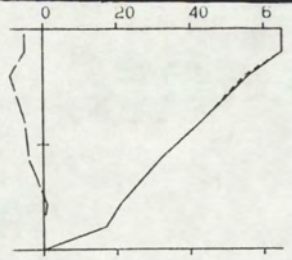

18.41 18.52 96
38 38 -4 354

TOELICHTING OP DE VERTIKALEN

_____ V -------- VSIN _ _ _ _ VCOS

14.01 14.15 295 : BEGINTYD EINDTYD BODEMDIEPTE

100 10 92 265 : V VSIN VCOS R (GEM)

VERTIKALE SCHAAL : DIEPTE IN DM TOV WATEROPP.

HORIZONTALE SCHAAL: SNELHEDEN IN CM/S.

RIJKSWATERSTAAT
DIRECTIE ZEELAND
MEETDIENST

STROOMMETING : PROJECT OOST-WEST

RAAI : 5 DEELRAAI : NVT PUNT : 5 LOKATIE : MOL1(-100)

X : 61809.00 Y : 378989.00

DATUM : 900906 CODE: M0232

A3. 0004

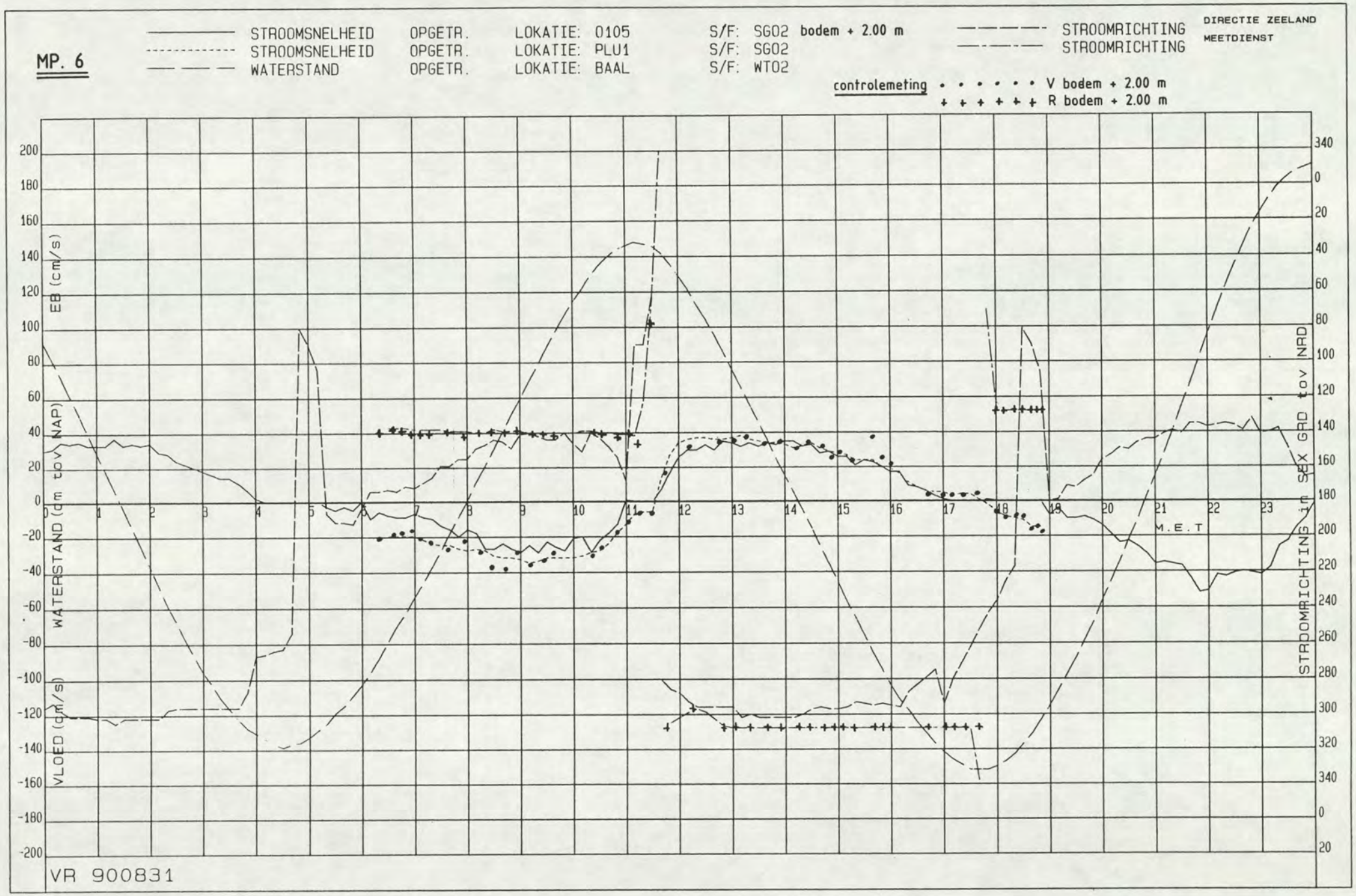
MP. 6
STROOMSNELHEID OPGETR. LOKATIE: 0105 S/F: SG02 bodem + 2.00 m
STROOMSNELHEID OPGETR. LOKATIE: PLU1 S/F: SG02
WATERSTAND OPGETR. LOKATIE: BAAL S/F: WT02
STROOMRICHTING
STROOMRICHTING
DIRECTIE ZEELAND
MEETDIENST
controlemeting V bodem + 2.00 m
R bodem + 2.00 m
EB (cm/s)
WATERSTAND (dm tov NAP)
VLOED (cm/s)
STROOMRICHTING in SEX GRD tov NAD
M.E.T
VR 900831

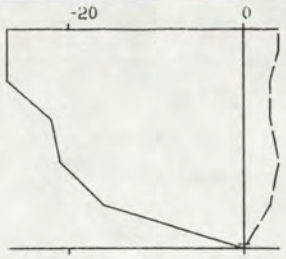

6.17 6.29 51
-20 -20 3 137

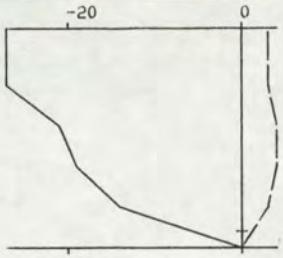

6.31 6.42 54
-20 -20 3 137

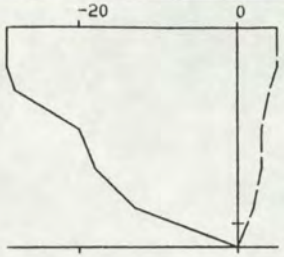

6.43 6.52 56
-20 -20 3 137

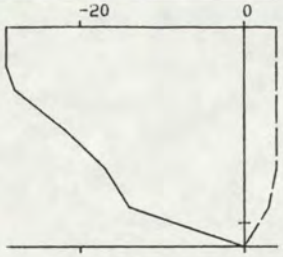

6.54 7.01 56
-20 -20 3 138

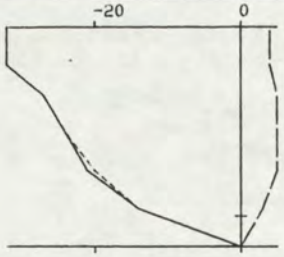

7.04 7.11 58
-22 -22 4 138

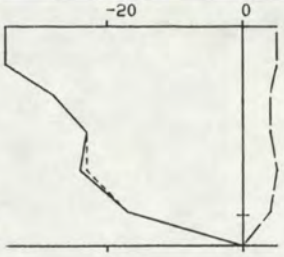

7.15 7.26 58
-24 -24 4 138

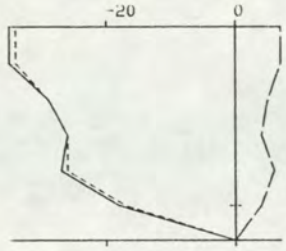

7.33 7.47 60
-25 -25 5 139

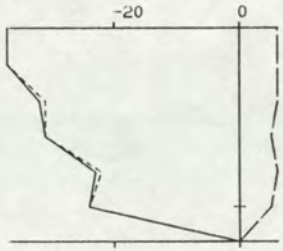

7.51 8.08 60
-28 -27 5 139

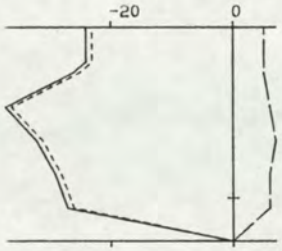

8.12 8.21 63
-27 -26 5 140

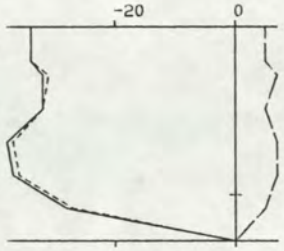

8.24 8.35 64
-31 -30 5 138

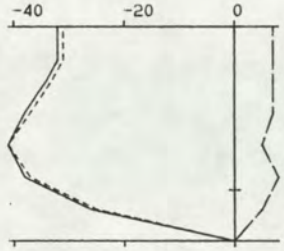

8.37 8.49 66
-32 -31 6 139

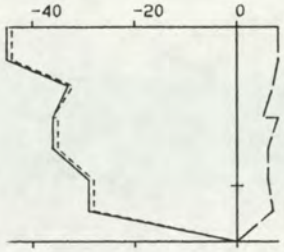

8.52 9.08 68
-33 -32 6 139

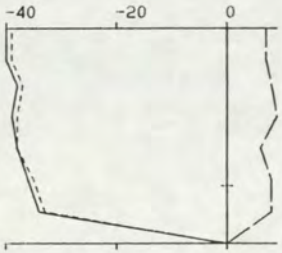

9.10 9.21 68
-35 -34 7 140

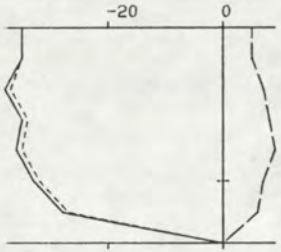

9.24 9.34 70
-32 -31 6 140

9.36 10.16 70
-32 -32 7 140

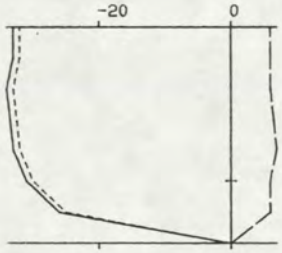

10.18 10.26 70
-29 -29 6 139

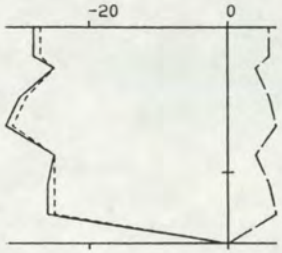

10.30 10.42 74
-26 -25 5 140

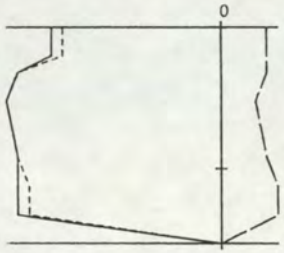

10.45 10.58 76
-17 -16 4 141

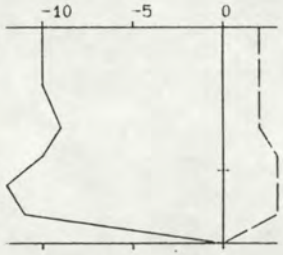

11.00 11.09 75
-10 -10 2 141

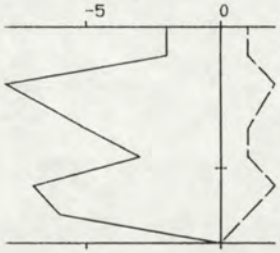

11.11 11.21 76
-5 -5 1 143

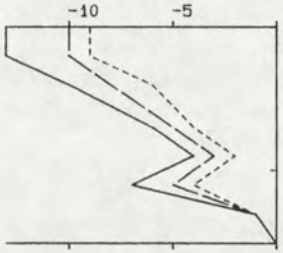

11.24 11.33 75
-7 -4 -5 77

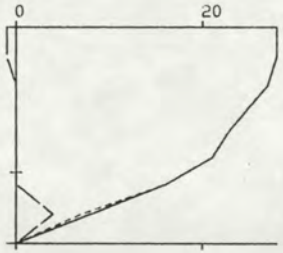

11.35 11.52 74
20 20 0 307

TOELICHTING OP DE VERTIKALEN

——— V - - - - - - - VSIN — — — VCOS

14.01 14.15 295 : BEGINTYD EINDTYD BODEMDIEPTE

100 10 92 265 : V VSIN VCOS R (GEM)

VERTIKALE SCHAAL : DIEPTE IN DM TOV WATEROPP.

HORIZONTALE SCHAAL: SNELHEDEN IN CM/S.

RIJKSWATERSTAAT
DIRECTIE ZEELAND
MEETDIENST

STROOMMETING : PROJECT OOST-WEST

RAAI : 5 DEELRAAI : NVT PUNT : 7 LOKATIE : PLU1(-107)

X : 62442.00 Y : 379321.00

DATUM : 900831 CODE: M0232

A3. 0001

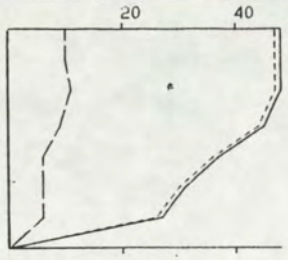

12.10 12.33 72
37 36 8 296

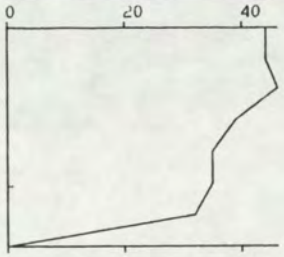

12.47 12.57 69
36 36 0 308

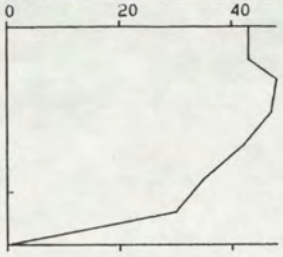

12.59 13.12 66
38 38 0 308

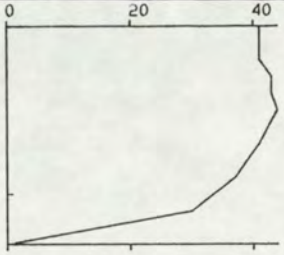

13.14 13.30 65
36 36 0 308

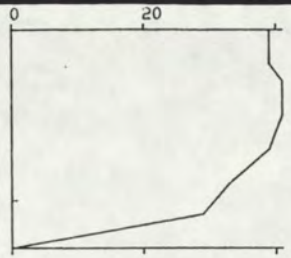

13.35 13.46 64
34 34 0 308

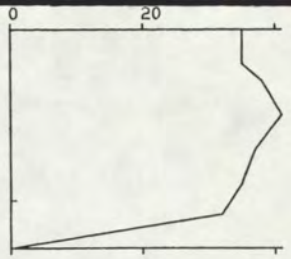

13.50 14.08 64
33 33 0 308

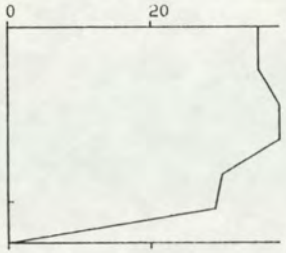

14.10 14.22 62
31 31 0 308

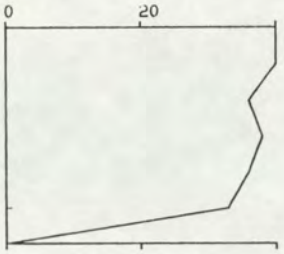

14.23 14.33 60
34 34 0 308

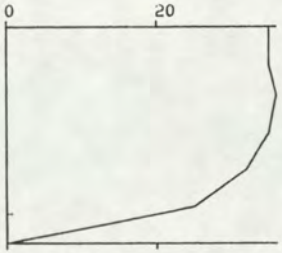

14.40 14.50 58
30 30 0 308

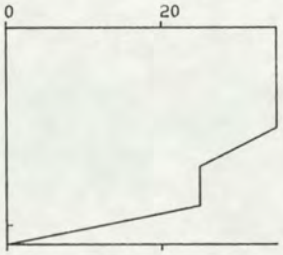

14.52 14.58 55
28 28 0 308

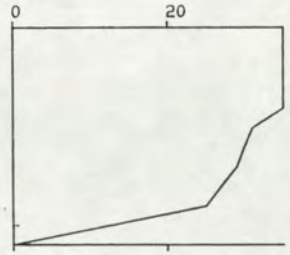

15.01 15.07 55
28 28 0 308

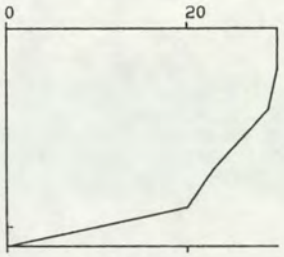

15.11 15.28 55
24 24 0 308

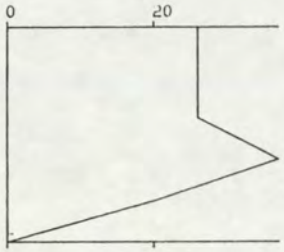

15.38 15.43 52
24 24 0 308

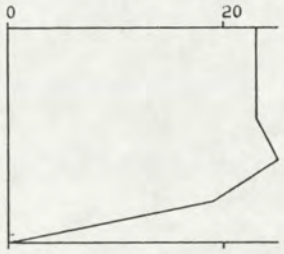

15.48 15.53 52
20 20 0 308

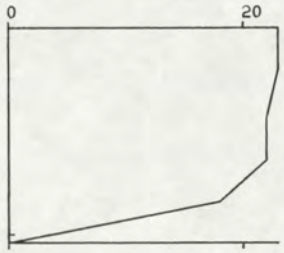

15.56 16.04 52
19 19 0 308

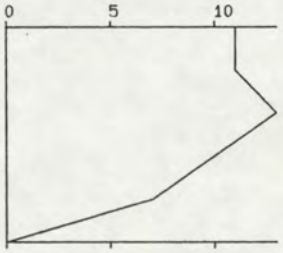

16.25 16.29 50
9 9 0 308

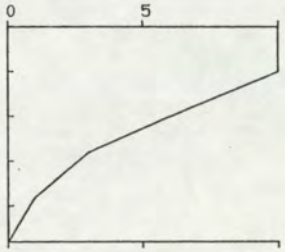

16.39 16.52 48
5 5 0 308

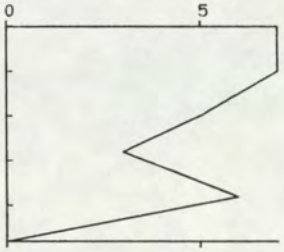

16.58 17.05 48
5 5 0 308

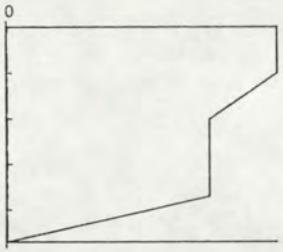

17.08 17.15 47
3 3 0 308

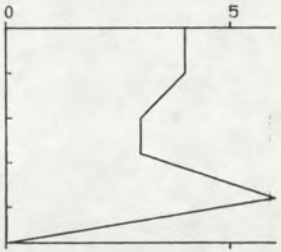

17.19 17.27 48
4 4 0 308

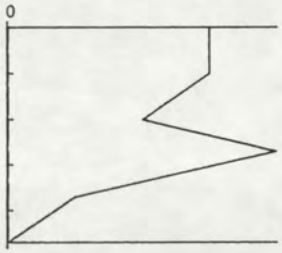

17.35 17.41 47
2 2 0 308

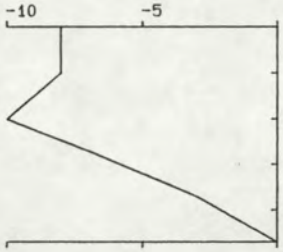

17.58 18.03 47
-6 -6 0 128

TOELICHTING OP DE VERTIKALEN

_____ V - - - - - - - - VSIN — — — — VCOS

14.01 14.15 295 : BEGINTYD EINDTYD BODEMDIEPTE

100 10 92 265 : V VSIN VCOS R (GEM)

VERTIKALE SCHAAL : DIEPTE IN DM TOV WATEROPP.

HORIZONTALE SCHAAL: SNELHEDEN IN CM/S.

RIJKSWATERSTAAT
DIRECTIE ZEELAND
MEETDIENST

STROOMMETING : PROJECT OOST-WEST

RAAI : 5 DEELRAAI : NVT PUNT : 7 LOKATIE : PLU1(-107)

X : 62442.00 Y : 379321.00

DATUM : 900831 CODE: M0232

A3. 0002

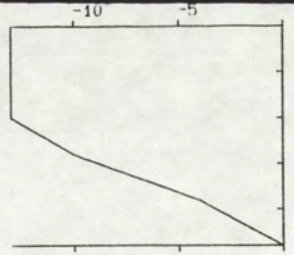

18.09 18.14 48
-9 -9 0 128

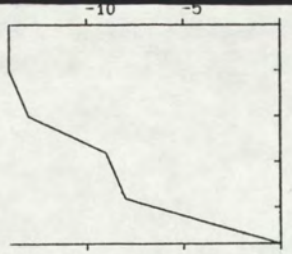

18.17 18.26 48
-10 -10 0 128

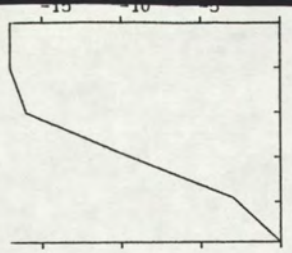

18.28 18.34 49
-11 -11 0 128

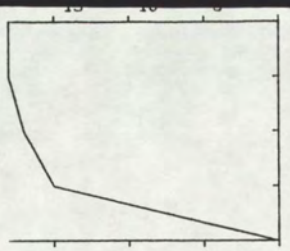

18.37 18.41 40
-15 -15 0 128

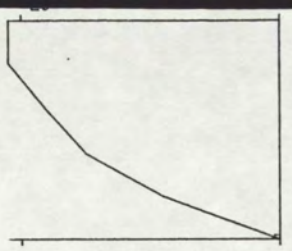

18.42 18.48 51
-15 -15 0 128

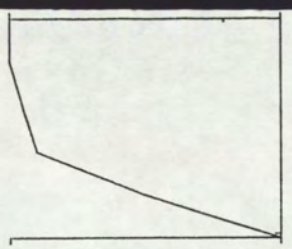

18.49 18.55 51
-15 -15 0 128

TOELICHTING OP DE VERTIKALEN

_____ V -------- VSIN — — — VCOS

14.01 14.15 295 : BEGINTYD EINDTYD BODEMDIEPTE

100 10 92 265 : V VSIN VCOS R (GEM)

VERTIKALE SCHAAL : DIEPTE IN DM TOV WATEROPP.

HORIZONTALE SCHAAL: SNELHEDEN IN CM/S.

RIJKSWATERSTAAT
DIRECTIE ZEELAND
MEETDIENST

STROOMMETING : PROJECT OOST-WEST

RAAI : 5 DEELRAAI : NVT PUNT : 7 LOKATIE : PLU1(-107)

X : 62442.00 Y : 379321.00

DATUM : 900831 CODE: M0232

A3. 0003

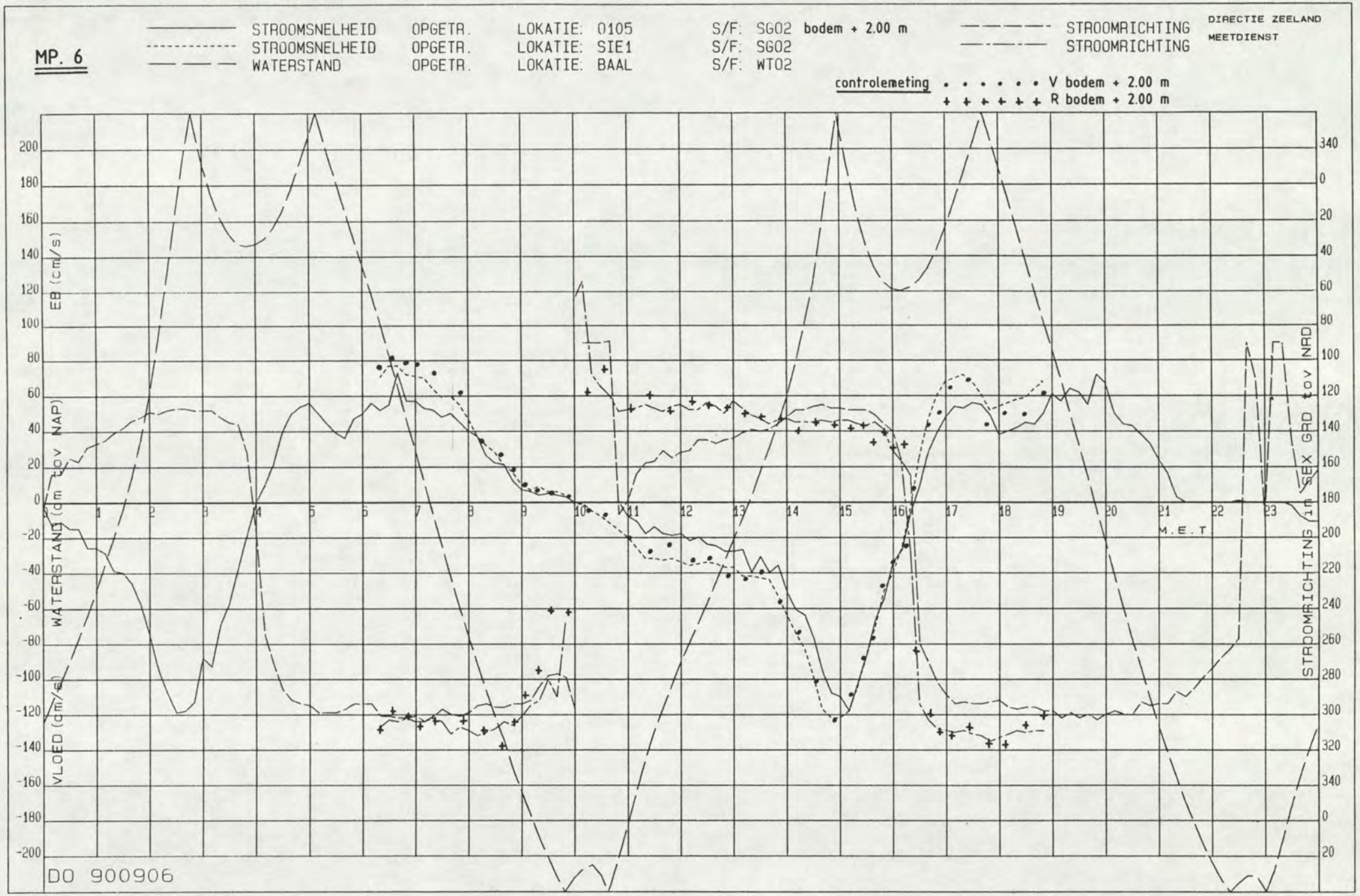
MP. 6
STROOMSNELHEID OPGETR. LOKATIE: 0105 S/F: SG02 bodem + 2.00 m
STROOMSNELHEID OPGETR. LOKATIE: SIE1 S/F: SG02
WATERSTAND OPGETR. LOKATIE: BAAL S/F: WT02
STROOMRICHTING
STROOMRICHTING
DIRECTIE ZEELAND
MEETDIENST
controlemeting
V bodem + 2.00 m
R bodem + 2.00 m
EB (cm/s)
WATERSTAND (dm tov NAP)
VLOED (dm/s)
STROOMRICHTING (in GEX GRD tov NAD)
M.E.T
DO 900906

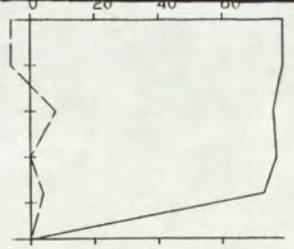

6.15 6.21 48
69 69 1 308

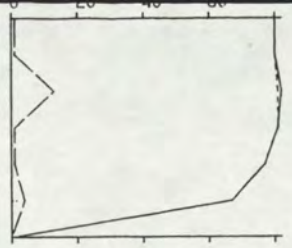

6.23 6.29 60
71 71 3 305



6.30 6.36 56
81 80 9 302

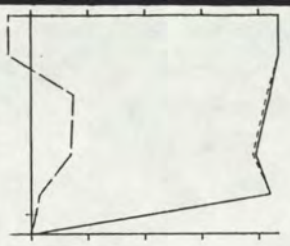

6.38 6.44 55
76 76 5 304

6.45 6.51 54
73 73 8 302



6.53 6.59 52
70 70 7 302

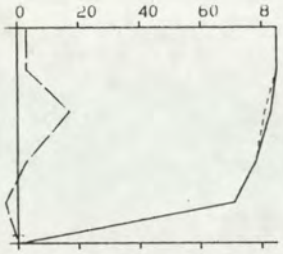

7.00 7.06 52
72 72 4 305

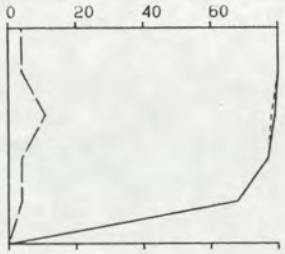

7.09 7.15 50
69 69 5 304

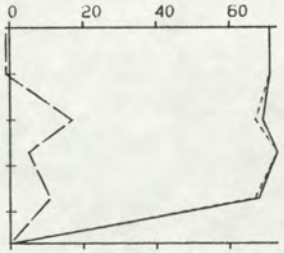

7.19 7.24 47
63 62 6 302

7.29 7.35 47
59 59 3 305

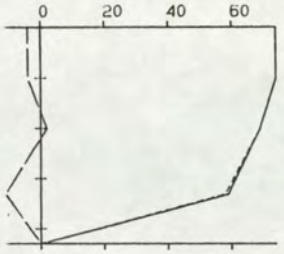

7.40 7.44 43
60 60 -4 312

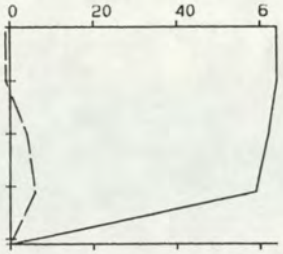

7.50 7.54 41
54 54 2 306

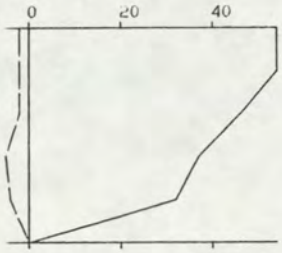

8.05 8.10 50
39 39 -3 312

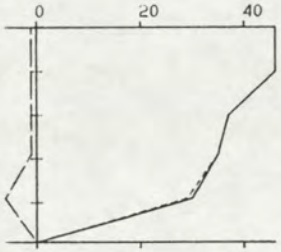

8.11 8.18 49
34 34 -2 311

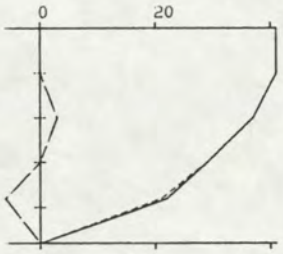

8.21 8.26 48
30 30 -1 309

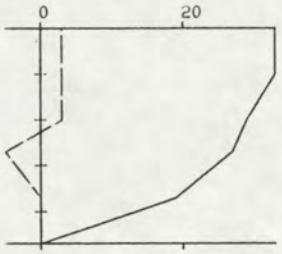

8.33 8.39 47
25 25 1 307

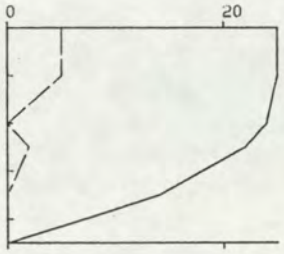

8.40 8.46 45
19 19 2 302

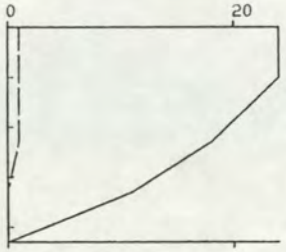

8.47 8.52 43
17 17 1 306

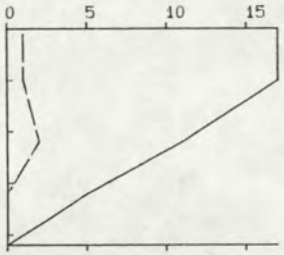

8.54 8.59 42
11 11 1 303

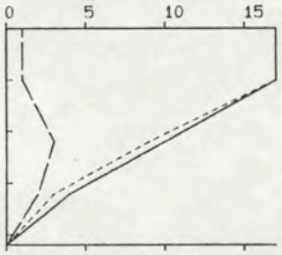

9.01 9.05 42
10 10 2 298

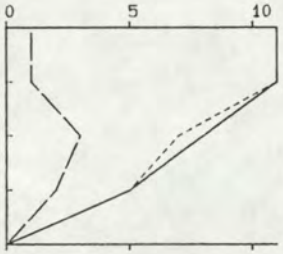

9.08 9.13 40
7 7 2 295

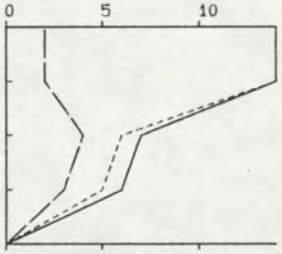

9.15 9.20 40
8 8 3 291

TOELICHTING OP DE VERTIKALEN

——— V - - - - - - - VSIN — — — VCOS

14.01 14.15 295 : BEGINTYD EINDTYD BODEMDIEPTE

100 10 92 265 : V VSIN VCOS R (GEM)

VERTIKALE SCHAAL : DIEPTE IN DM TOV WATEROPP.

HORIZONTALE SCHAAL: SNELHEDEN IN CM/S.

RIJKSWATERSTAAT
DIRECTIE ZEELAND
MEETDIENST

STROOMMETING : PROJECT OOST-WEST

RAAI : 5 DEELRAAI : NVT PUNT : 7 LOKATIE : SIE1(-102)

X : 62439.00 Y : 379323.00

DATUM : 900906 CODE: M0232

A3. 0001

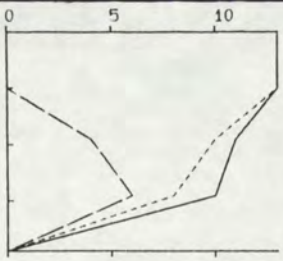

9.22 9.27 39
10 9 3 293

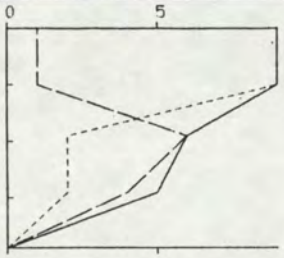

9.30 9.34 39
5 4 3 275

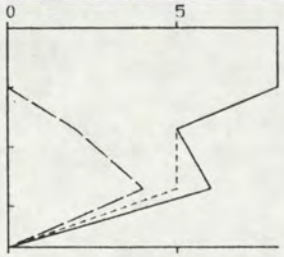

9.36 9.41 37
6 5 2 292

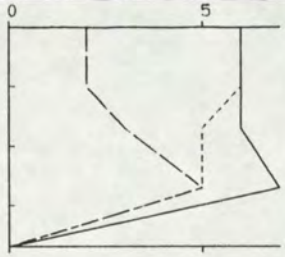

9.43 9.48 37
5 5 3 277

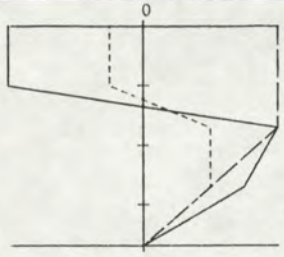

9.49 9.54 37
3 1 3 230

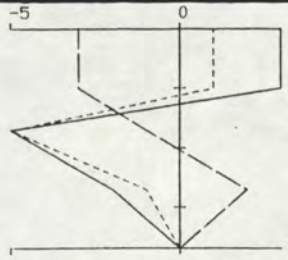

9.56 10.01 37
-1 -1 -1 91

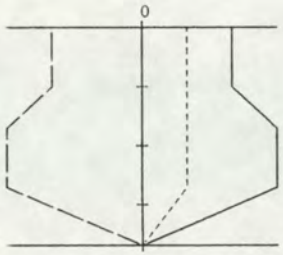

10.04 10.08 37
2 1 -2 17

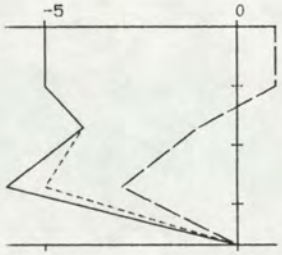

10.11 10.16 37
-4 -4 -1 119

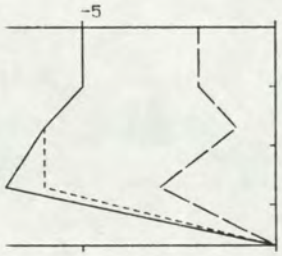

10.18 10.22 37
-5 -5 -2 108

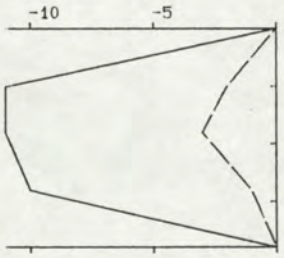

10.25 10.30 38
-8 -8 -1 118

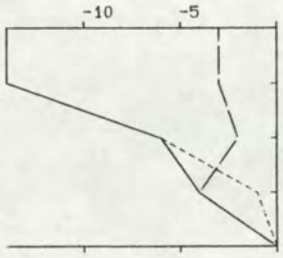

10.32 10.37 40
-7 -7 -3 107

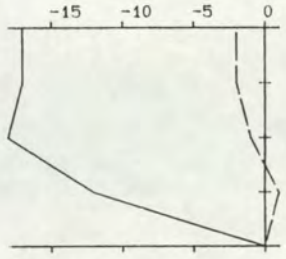

10.39 10.44 40
-14 -14 -1 125

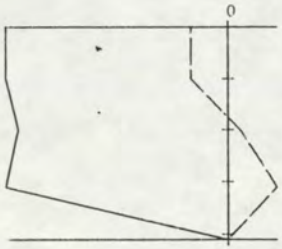

10.48 10.52 41
-16 -16 0 129

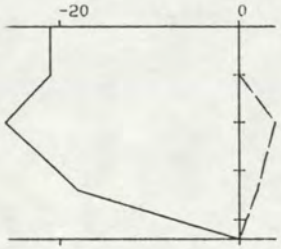

10.54 10.59 44
-19 -19 2 133

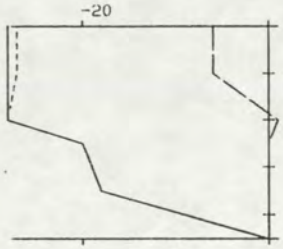

11.00 11.06 45
-21 -21 -2 123

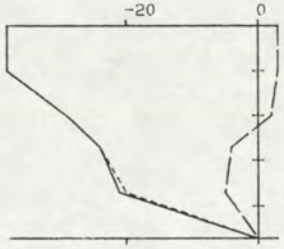

11.07 11.13 47
-26 -26 0 127

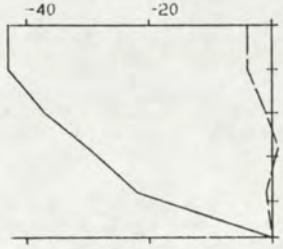

11.15 11.21 48
-31 -31 -1 125

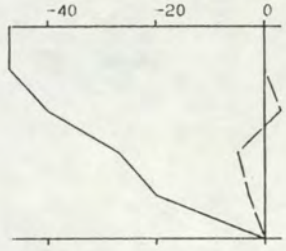

11.22 11.29 50
-32 -32 -1 126

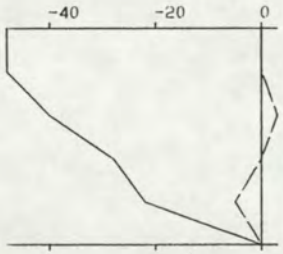

11.30 11.36 50
-32 -32 0 127

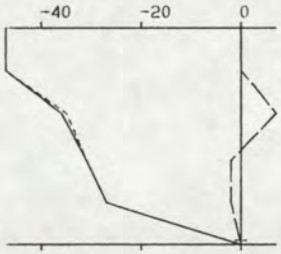

11.37 11.43 51
-33 -33 1 129

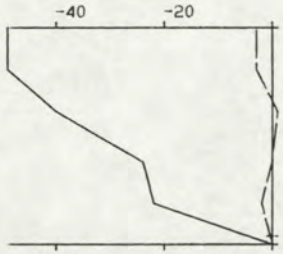

11.44 11.50 52
-32 -32 -1 126

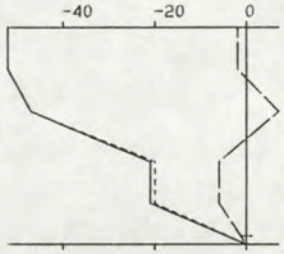

11.53 12.00 52
-33 -33 -2 125

TOELICHTING OP DE VERTIKALEN

——— V - - - - - - - VSIN — — — VCOS

14.01 14.15 295 : BEGINTYD EINDTYD BODEMDIEPTE

100 10 92 265 : V VSIN VCOS R (GEM)

VERTIKALE SCHAAL : DIEPTE IN DM TOV WATEROPP.

HORIZONTALE SCHAAL: SNELHEDEN IN CM/S.

RIJKSWATERSTAAT
DIRECTIE ZEELAND
MEETDIENST

STROOMMETING : PROJECT OOST-WEST

RAAI : 5 DEELRAAI : NVT PUNT : 7 LOKATIE : SIE1(-102)

X : 62439.00 Y : 379323.00

DATUM . 900906 CODE: M0232

A3. 0002

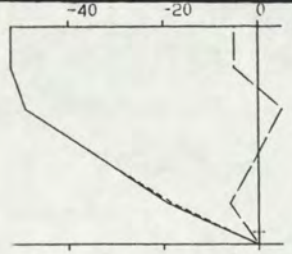

12.01 12.06 53
-36 -36 -2 125

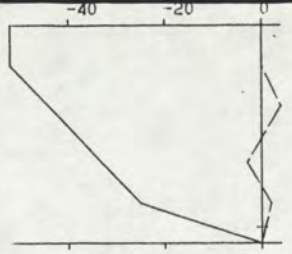

12.10 12.15 54
-36 -36 1 129

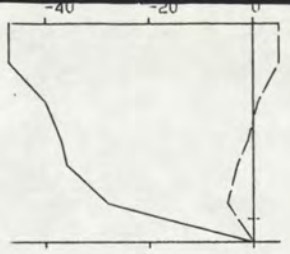

12.20 12.26 56
-35 -35 0 128

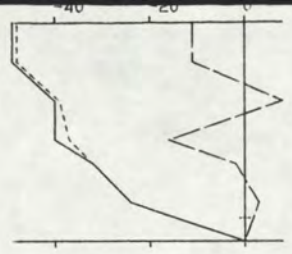

12.30 12.37 56
-34 -34 -4 122

12.40 12.47 56
-36 -36 1 129

12.50 12.57 57
-38 -38 2 131

12.59 13.05 60
-37 -37 -5 120

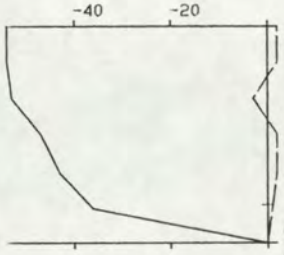

13.09 13.16 61
-43 -43 1 129

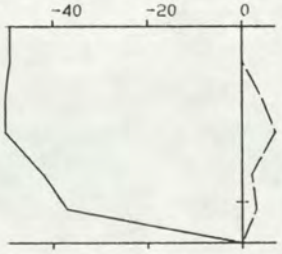

13.20 13.26 62
-42 -42 3 132

13.29 13.36 63
-44 -44 4 133

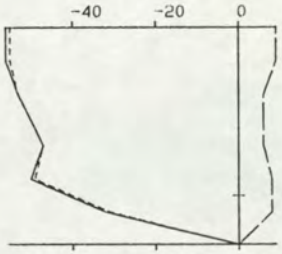

13.39 13.46 65
-45 -44 7 137

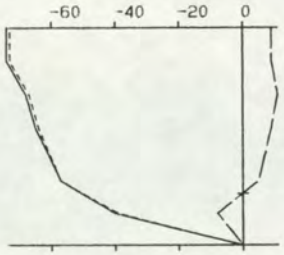

13.49 13.56 66
-57 -56 5 133

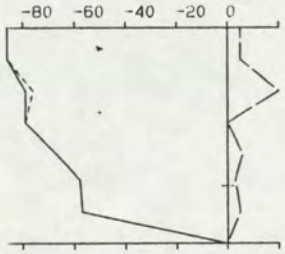

13.59 14.07 68
-67 -67 6 133

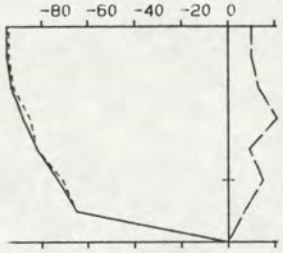

14.09 14.17 70
-77 -77 11 136

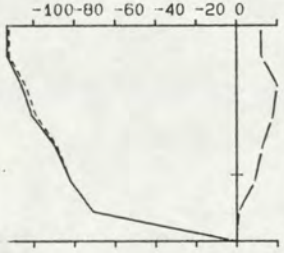

14.19 14.28 72
-88 -88 11 135

14.30 14.38 75
-106-105 12 135

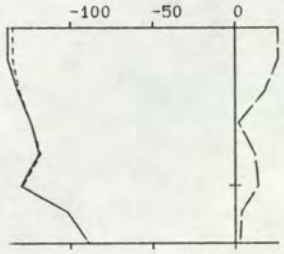

14.39 14.48 68
-122-122 13 134

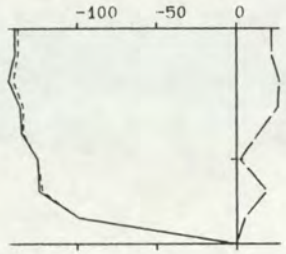

14.49 14.59 82
-121-120 16 135

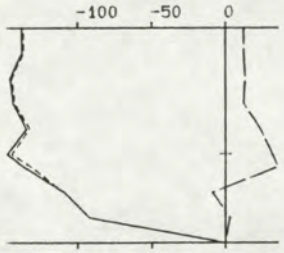

15.00 15.10 85
-122-121 13 134

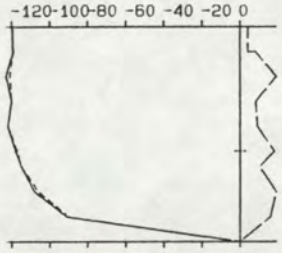

15.11 15.22 86
-100-100 12 135

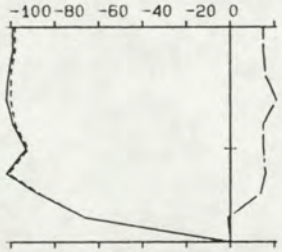

15.24 15.34 88
-89 -88 13 137

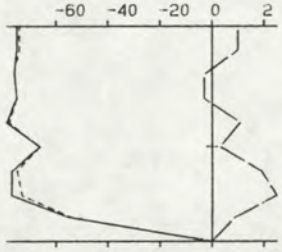

15.35 15.46 89
-68 -68 8 135

TOELICHTING OP DE VERTIKALEN

——— V - - - - - - - VSIN — — — VCOS

14.01 14.15 295 : BEGINTYD EINDTYD BODEMDIEPTE

100 10 92 265 : V VSIN VCOS R (GEM)

VERTIKALE SCHAAL : DIEPTE IN DM TOV WATEROPP.

HORIZONTALE SCHAAL: SNELHEDEN IN CM/S.

RIJKSWATERSTAAT
DIRECTIE ZEELAND
MEETDIENST

STROOMMETING : PROJECT OOST-WEST

RAAI : 5 DEELRAAI : NVT PUNT : 7 LOKATIE : SIE1(-102)

X : 62439.00 Y : 379323.00

DATUM : 900906 CODE: M0232

A3. 0003

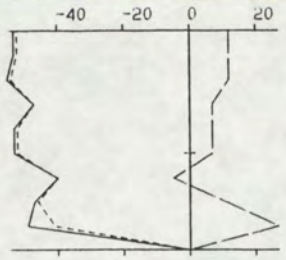

15.47 15.57 90
-47 -46 9 140

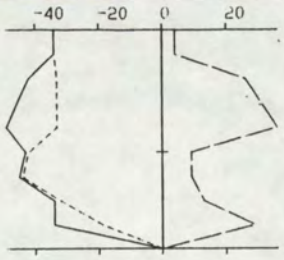

15.59 16.08 90
-36 -32 18 157

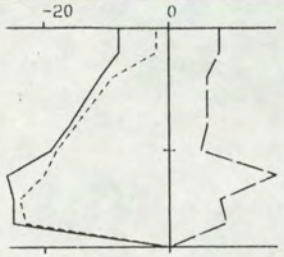

16.09 16.20 90
-16 -14 8 157

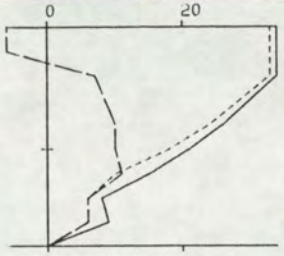

16.21 16.34 90
20 19 6 292

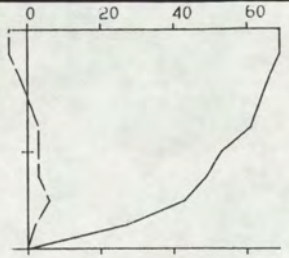

16.39 16.49 90
52 52 1 307

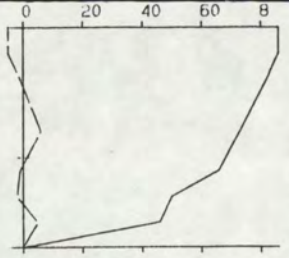

16.51 17.00 85
66 66 0 308

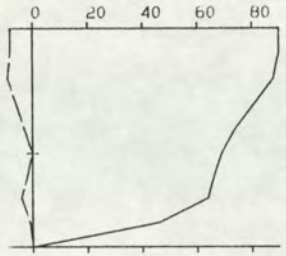

17.01 17.12 88
69 69 -4 311

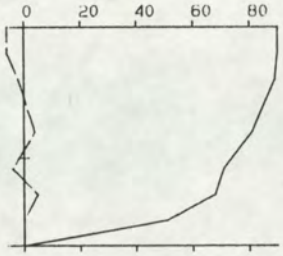

17.13 17.21 84
73 73 -1 308

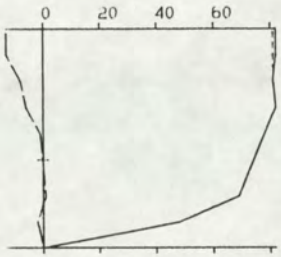

17.22 17.31 84
69 69 -4 311

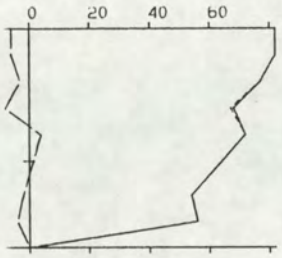

17.33 17.41 83
64 64 -2 310

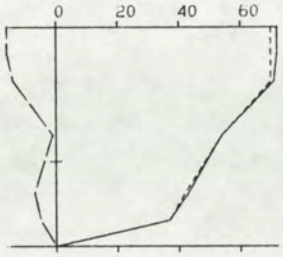

17.43 17.51 82
53 52 -8 316

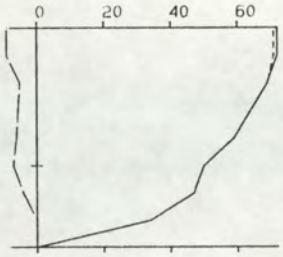

17.53 18.02 80
54 54 -5 313

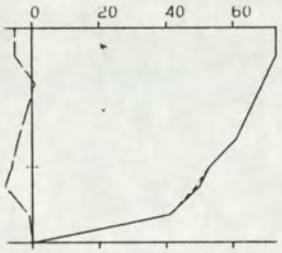

18.04 18.14 77
56 56 -3 311

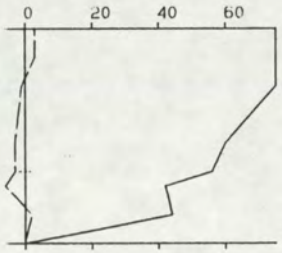

18.16 18.25 75
58 58 -1 309

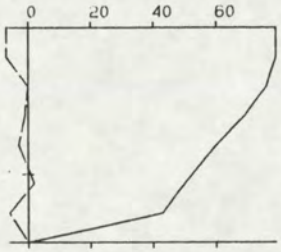

18.26 18.35 73
59 59 -3 310

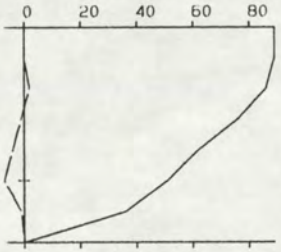

18.36 18.45 70
64 64 -2 309

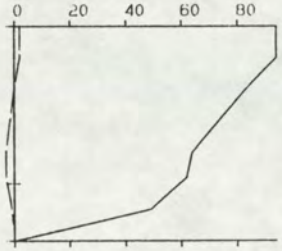

18.46 18.53 68
68 68 -1 309

TOELICHTING OP DE VERTIKALEN

——— V - - - - - - - VSIN — · — · — VCOS

14.01 14.15 295 : BEGINTYD EINDTYD BODEMDIEPTE

100 10 92 265 : V VSIN VCOS R (GEM)

VERTIKALE SCHAAL : DIEPTE IN DM TOV WATEROPP.

HORIZONTALE SCHAAL: SNELHEDEN IN CM/S.

RIJKSWATERSTAAT
DIRECTIE ZEELAND
MEETDIENST

STROOMMETING : PROJECT OOST-WEST

RAAI : 5 DEELRAAI : NVT PUNT : 7 LOKATIE : SIE1(-102)

X : 62439.00 Y : 379323.00

DATUM : 900906 CODE: M0232

A3. 0004

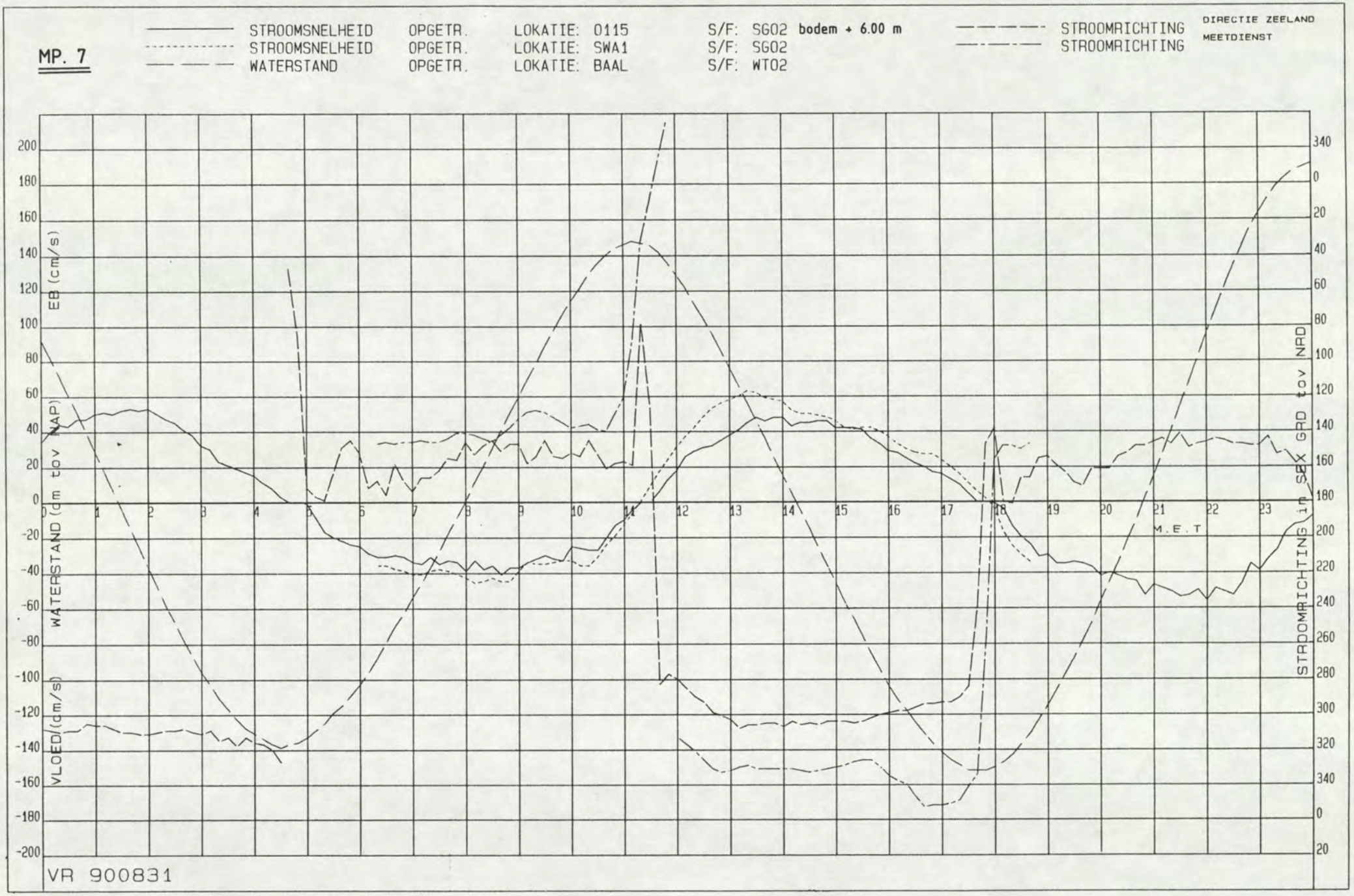
MP. 7
STROOMSNELHEID OPGETR. LOKATIE: 0115 S/F: SG02 bodem + 6.00 m
STROOMSNELHEID OPGETR. LOKATIE: SWA1 S/F: SG02
WATERSTAND OPGETR. LOKATIE: BAAL S/F: WT02
STROOMRICHTING
STROOMRICHTING
DIRECTIE ZEELAND
MEETDIENST
EB (cm/s)
WATERSTAND (dm tov NAP)
VLOED/(cm/s)
STROOMRICHTING in SEX GRD tov NAD
M.E.T
VR 900831

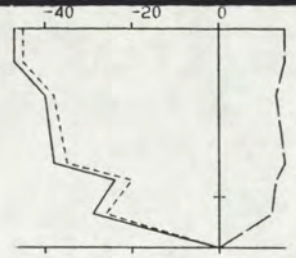

6.05 6.16 65
-35 -32 13 150

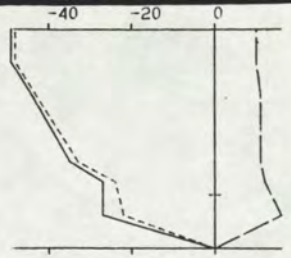

6.19 6.29 66
-35 -33 11 146

6.32 6.50 65
-38 -36 12 147

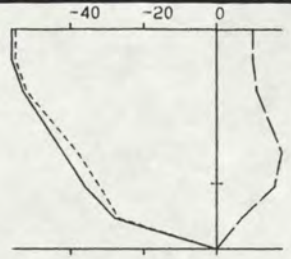

7.00 7.14 71
-41 -39 12 145

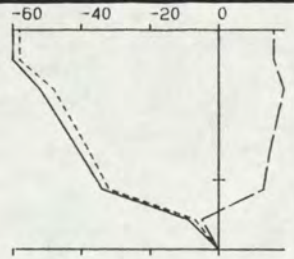

7.21 7.39 73
-38 -36 12 146

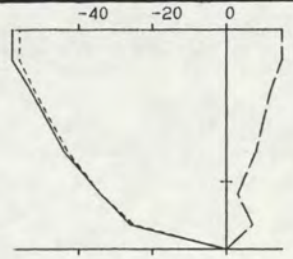

7.50 8.00 72
-42 -41 9 140

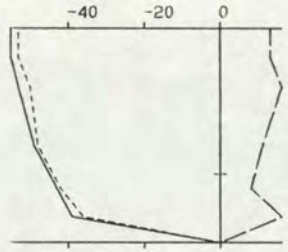

8.11 8.21 74
-46 -44 12 143

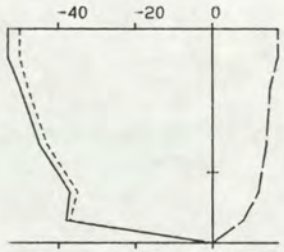

8.24 8.34 75
-43 -41 13 146

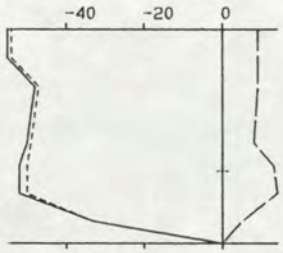

8.38 8.56 76
-46 -45 9 139

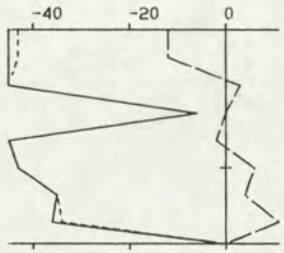

8.57 9.16 78
-35 -35 0 129

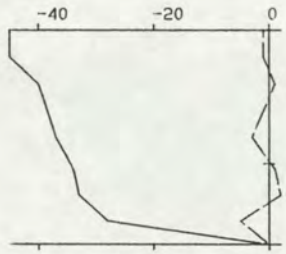

9.20 9.30 81
-35 -35 -1 127

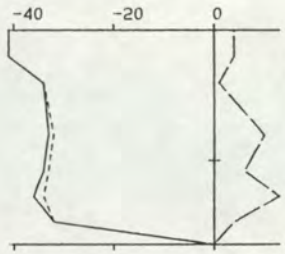

9.53 10.03 83
-33 -33 6 138

10.13 10.25 85
-36 -36 5 136

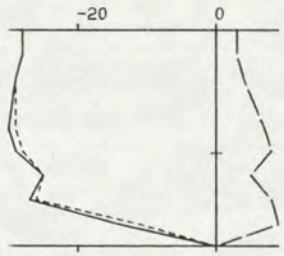

10.33 10.44 88
-25 -25 6 141

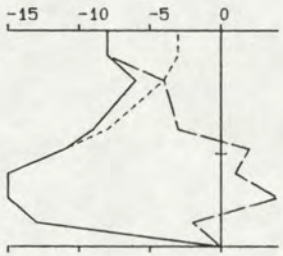

10.56 11.15 88
-9 -8 -2 115

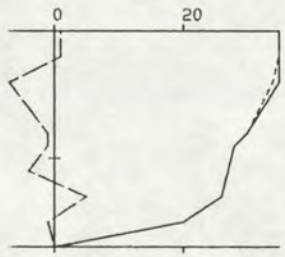

11.49 12.02 85
28 28 -1 311

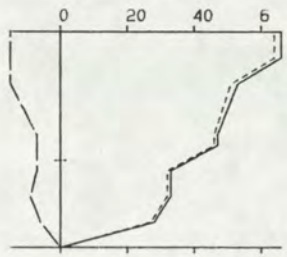

12.13 12.29 84
43 42 -10 321

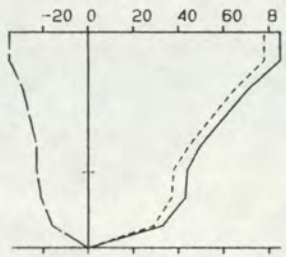

12.40 12.52 77
55 49 -24 334

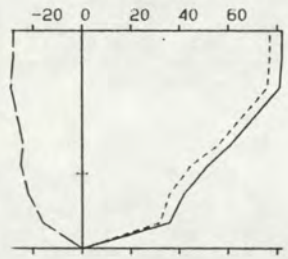

13.01 13.12 76
59 54 -23 331

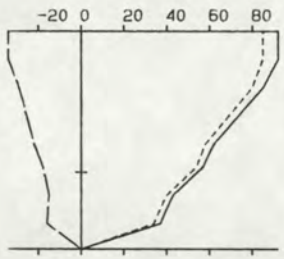

13.14 13.22 77
63 58 -22 329

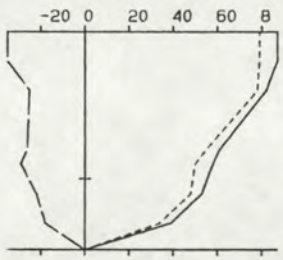

13.25 13.37 74
62 57 -25 331

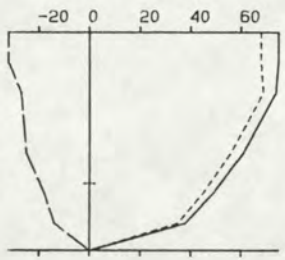

13.39 13.51 72
58 53 -23 331

TOELICHTING OP DE VERTIKALEN

——— V - - - - - - - VSIN — — — VCOS

14.01 14.15 295 : BEGINTYD EINDTYD BODEMDIEPTE

100 10 92 265 : V VSIN VCOS R (GEM)

VERTIKALE SCHAAL : DIEPTE IN DM TOV WATEROPP.

HORIZONTALE SCHAAL: SNELHEDEN IN CM/S.

RIJKSWATERSTAAT
DIRECTIE ZEELAND
MEETDIENST

STROOMMETING : PROJECT OOST-WEST

RAAI : 5 DEELRAAI : NVT PUNT : 9 LOKATIE : SWA1(-111)

X : 62855.00 Y : 379871.00

DATUM : 900831 CODE: M0232

A3. 0001

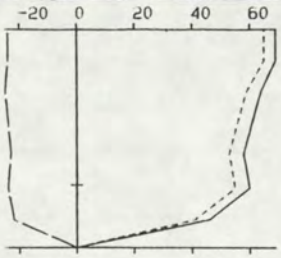

13.54 14.03 70
57 52 -22 331

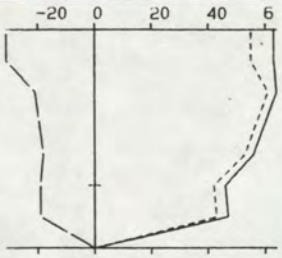

14.06 14.14 70
52 48 -20 331

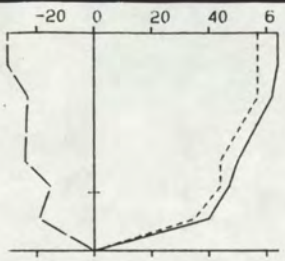

14.22 14.40 68
50 45 -21 333

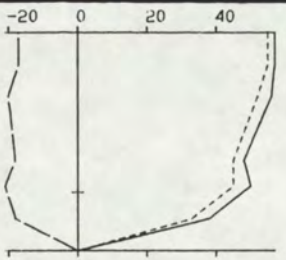

14.49 15.01 68
47 44 -17 330

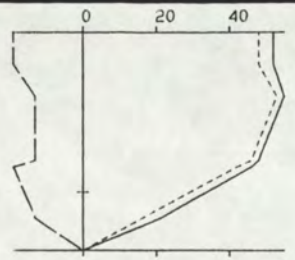

15.10 15.20 68
41 38 -14 328

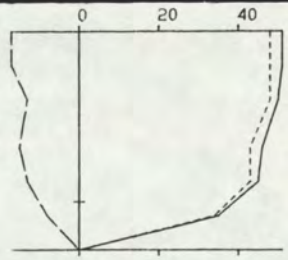

15.32 15.44 64
42 40 -13 325

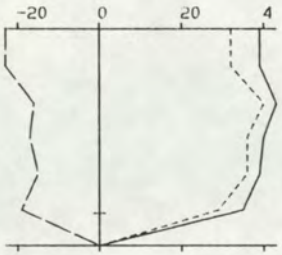

15.57 16.08 59
36 31 -17 336

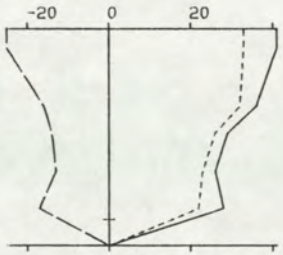

16.12 16.27 57
30 25 -16 340

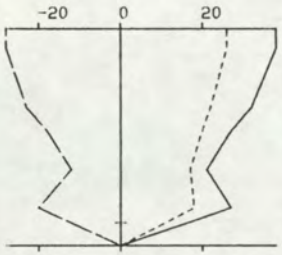

16.32 16.44 56
27 19 -19 353

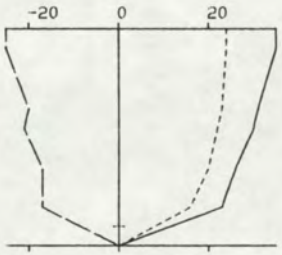

16.46 16.57 55
27 19 -18 352

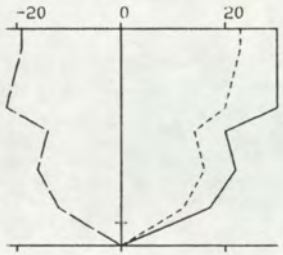

16.58 17.11 56
22 16 -15 352

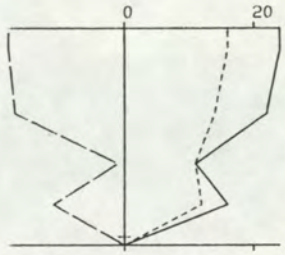

17.13 17.25 52
16 12 -11 350

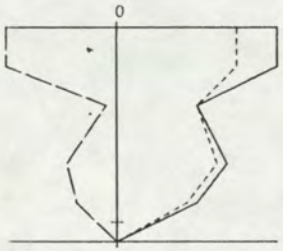

17.28 17.36 55
10 9 -5 339

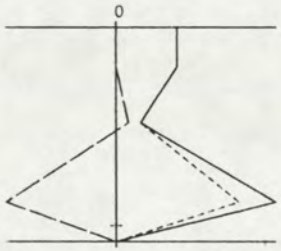

17.38 17.48 54
5 5 -2 332

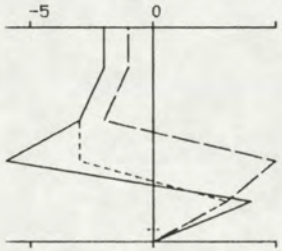

17.51 18.01 53
-1 -1 1 159

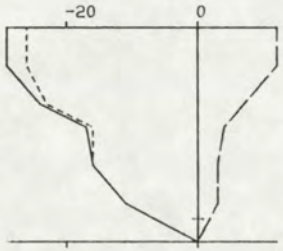

18.02 18.20 56
-18 -17 6 147

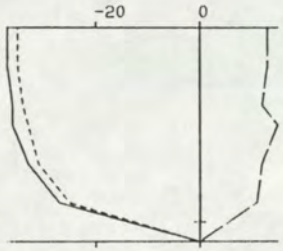

18.27 18.36 55
-31 -29 11 150

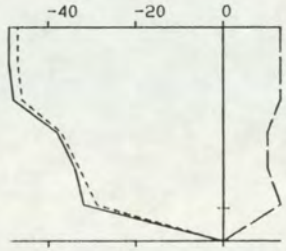

18.42 18.51 59
-37 -36 11 145

TOELICHTING OP DE VERTIKALEN

——— V - - - - - - - VSIN — — — VCOS

14.01 14.15 295 : BEGINTYD EINDTYD BODEMDIEPTE

100 10 92 265 : V VSIN VCOS R (GEM)

VERTIKALE SCHAAL : DIEPTE IN DM TOV WATEROPP.

HORIZONTALE SCHAAL: SNELHEDEN IN CM/S.

RIJKSWATERSTAAT
DIRECTIE ZEELAND
MEETDIENST

STROOMMETING : PROJECT OOST-WEST

RAAI : 5 DEELRAAI : NVT PUNT : 9 LOKATIE : SWA1(-111)

X : 62855.00 Y : 379871.00

DATUM : 900831 CODE: M0232

A3. 0002

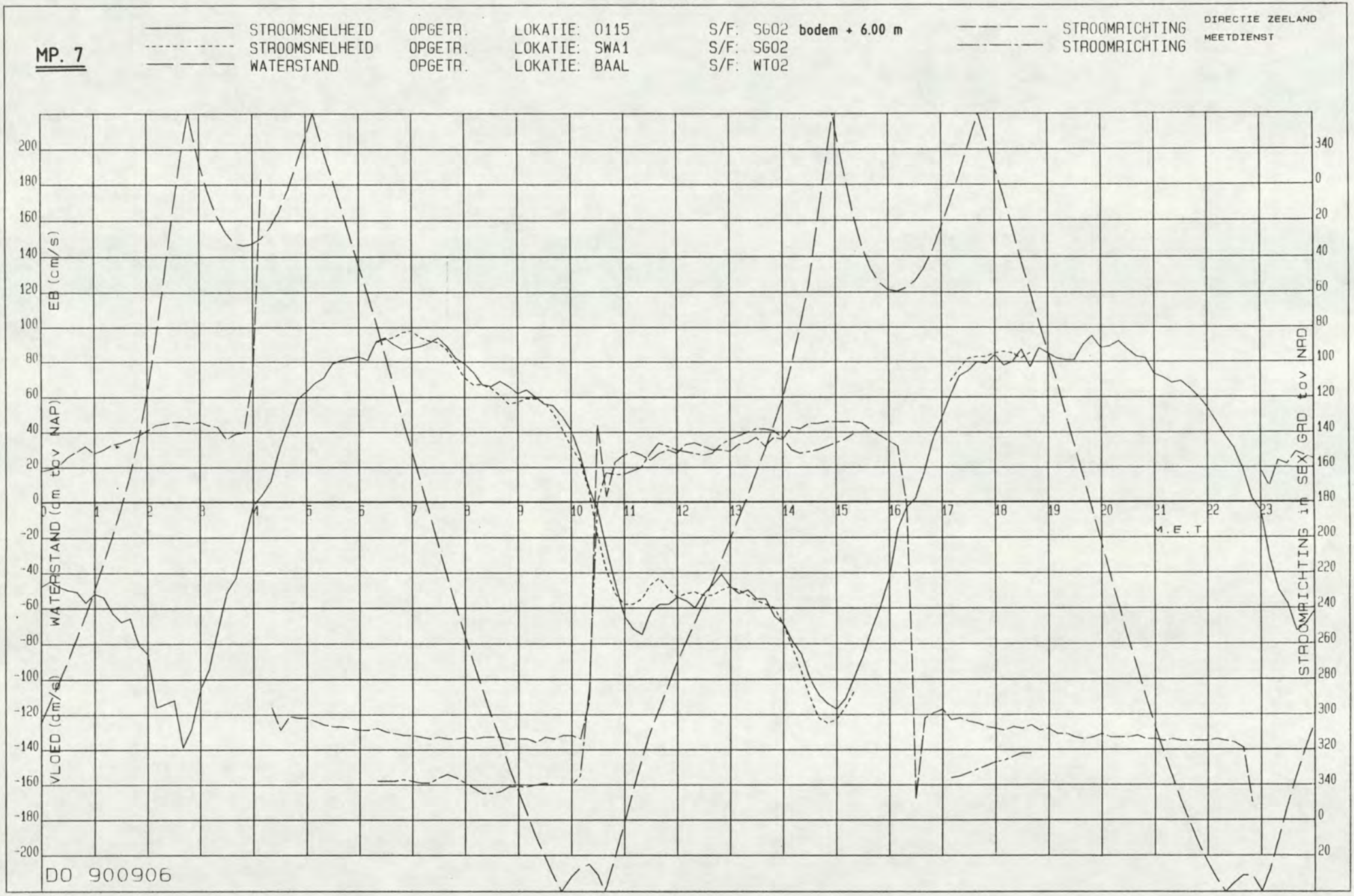
MP. 7
STROOMSNELHEID OPGETR. LOKATIE: O115 S/F: SG02 bodem + 6.00 m
STROOMSNELHEID OPGETR. LOKATIE: SWA1 S/F: SG02
WATERSTAND OPGETR. LOKATIE: BAAL S/F: WT02
STROOMRICHTING
STROOMRICHTING
DIRECTIE ZEELAND
MEETDIENST
EB (cm/s)
WATERSTAND (cm tov NAP)
VLOED (cm/s)
STROOMRICHTING in SEX GRD tov NAD
M.E.T
DO 900906

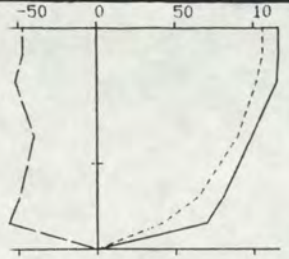

6.12 6.24 82
91 79 -45 338

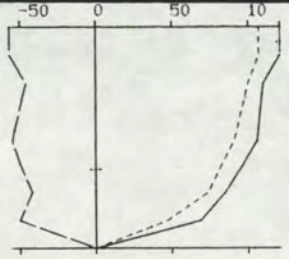

6.30 6.46 78
94 81 -47 338

6.50 7.02 70
98 86 -47 337

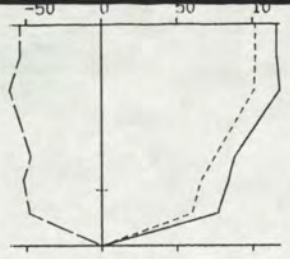

7.13 7.23 67
92 78 -49 340

7.30 7.41 64
89 80 -40 334

7.43 7.52 61
81 72 -37 335

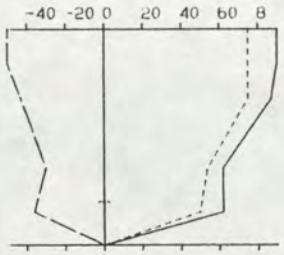

7.56 8.10 63
69 59 -37 340

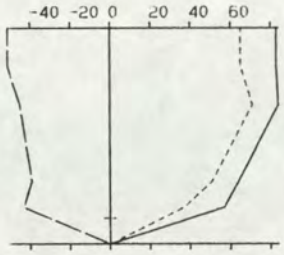

8.13 8.23 57
67 53 -41 345

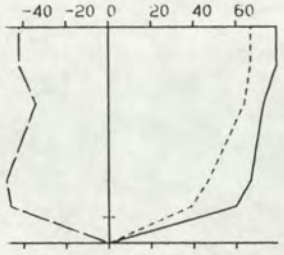

8.29 8.39 57
64 51 -38 345

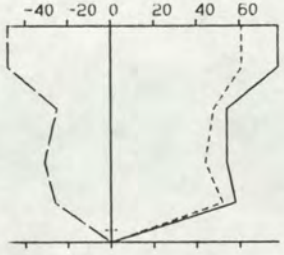

8.45 8.55 53
56 47 -31 341

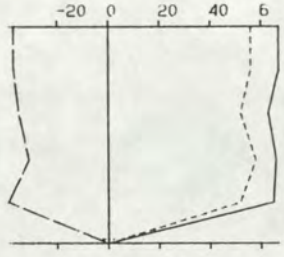

9.05 9.19 51
59 49 -32 341

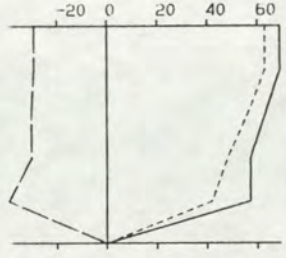

9.28 9.36 50
56 48 -29 339

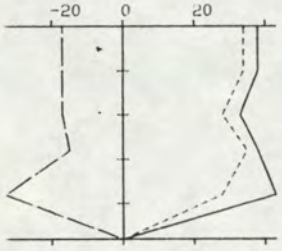

9.49 10.07 48
34 28 -18 341

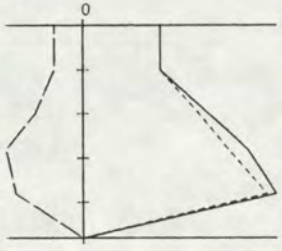

10.13 10.22 48
12 12 -5 331

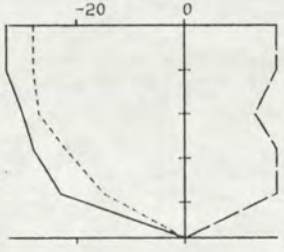

10.28 10.38 48
-26 -21 14 163

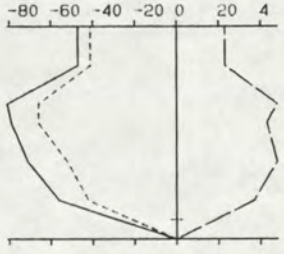

10.55 11.05 55
-58 -46 34 164

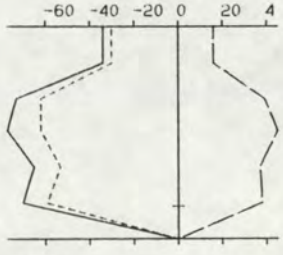

11.06 11.29 59
-56 -47 30 161

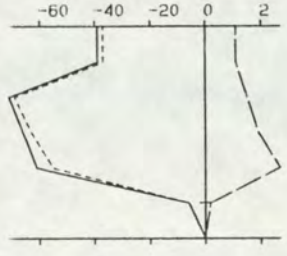

11.30 11.47 60
-43 -41 13 146

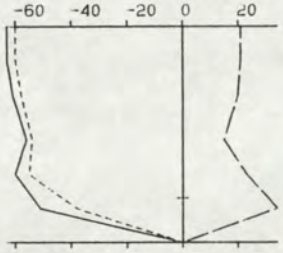

11.52 12.04 63
-54 -49 20 150

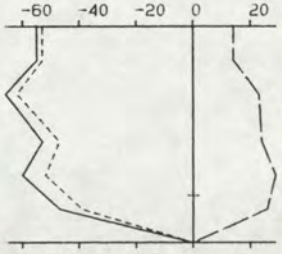

12.07 12.26 64
-51 -47 21 152

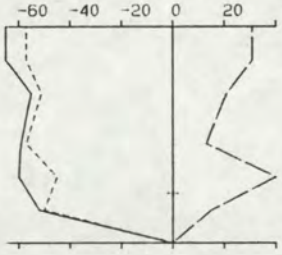

12.28 12.45 65
-53 -49 22 153

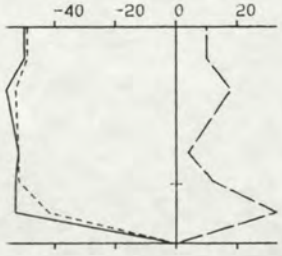

12.47 13.08 69
-48 -46 13 144

TOELICHTING OP DE VERTIKALEN

——— V - - - - - - VSIN — — — VCOS

14.01 14.15 295 : BEGINTYD EINDTYD BODEMDIEPTE

100 10 92 265 : V VSIN VCOS R (GEM)

VERTIKALE SCHAAL : DIEPTE IN DM TOV WATEROPP.

HORIZONTALE SCHAAL: SNELHEDEN IN CM/S.

RIJKSWATERSTAAT
DIRECTIE ZEELAND
MEETDIENST

STROOMMETING : PROJECT OOST-WEST

RAAI : 5 DEELRAAI : NVT PUNT : 9 LOKATIE : SWA1(-111)

X : 62836.00 Y : 379857.00

DATUM : 900906 CODE: M0232

A3. 0001

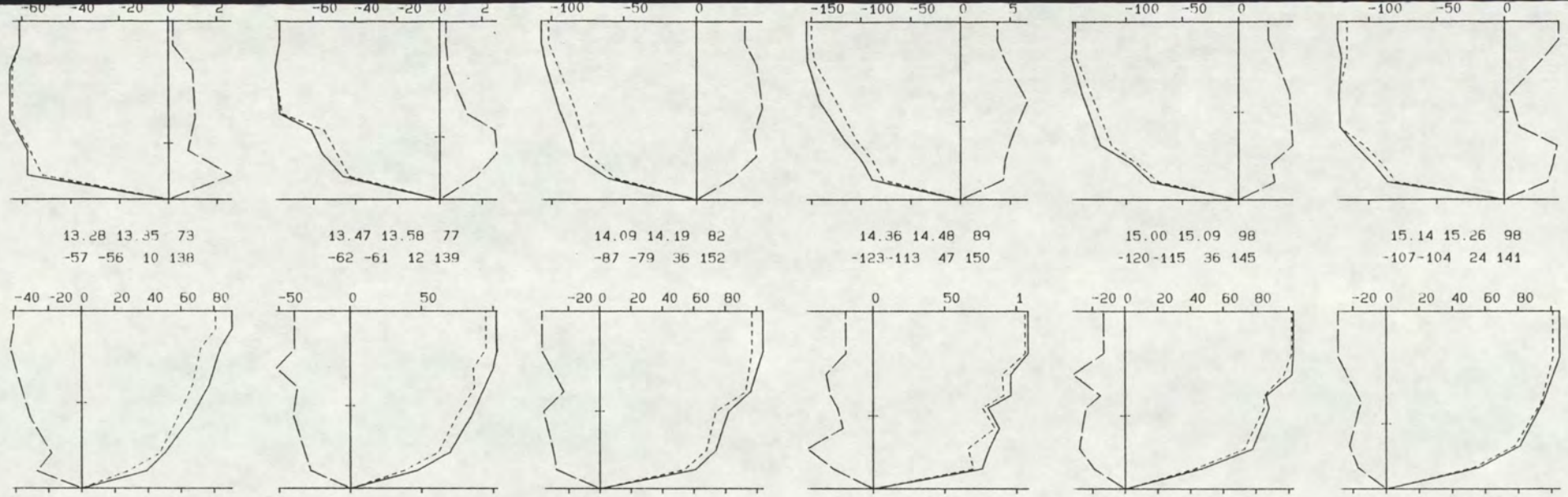

TOELICHTING OP DE VERTIKALEN

——— V - - - - - - - VSIN — — — VCOS

14.01 14.15 295 : BEGINTYD EINDTYD BODEMDIEPTE

100 10 92 265 : V VSIN VCOS R (GEM)

VERTIKALE SCHAAL : DIEPTE IN DM TOV WATEROPP.

HORIZONTALE SCHAAL: SNELHEDEN IN CM/S.

RIJKSWATERSTAAT
DIRECTIE ZEELAND
MEETDIENST

STROOMMETING : PROJECT OOST-WEST

RAAI : 5 DEELRAAI : NVT PUNT : 9 LOKATIE : SWA1(-111)

X : 62836.00 Y : 379857.00

DATUM : 900906 CODE: M0232

A3. 0002

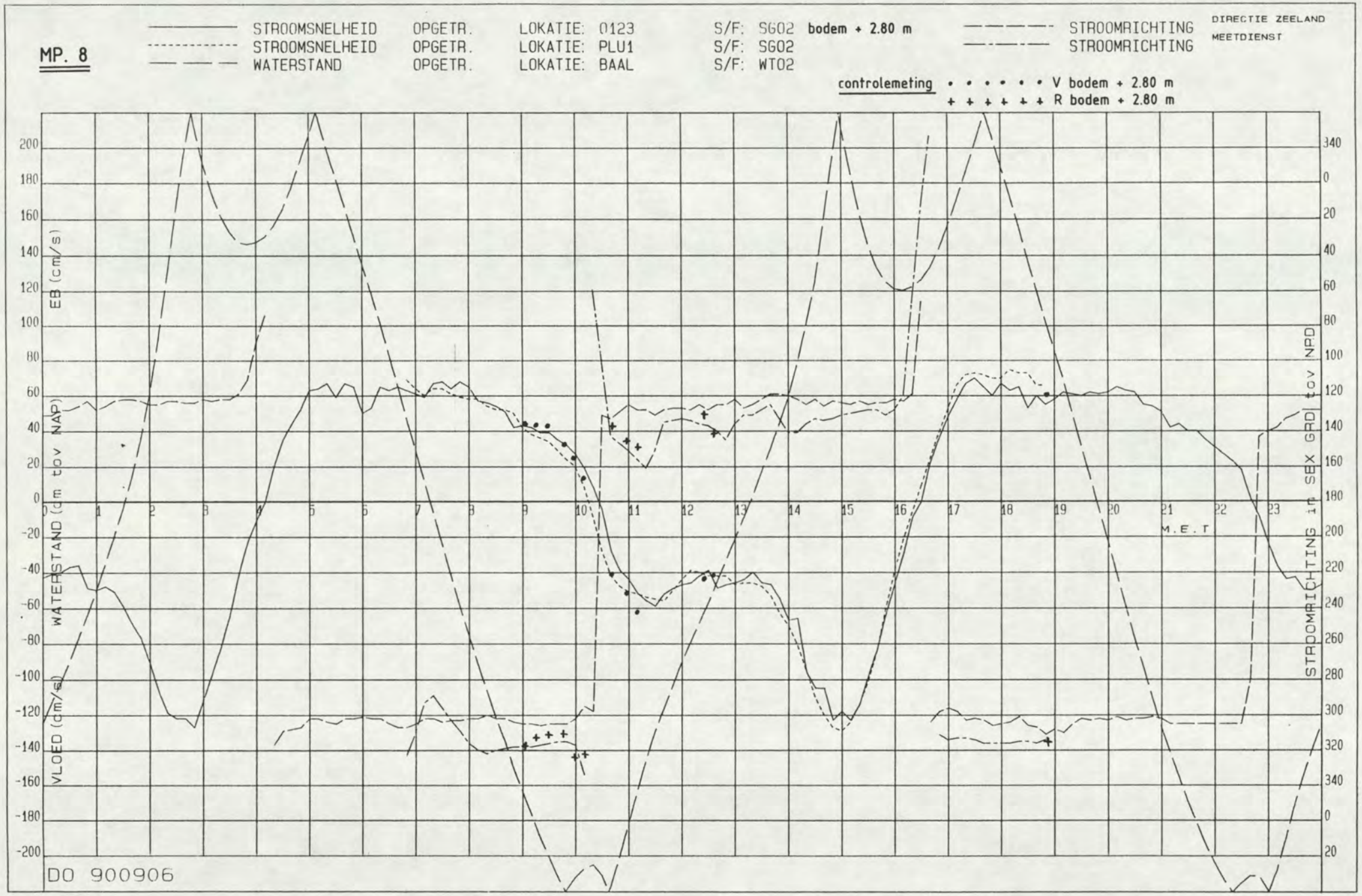
MP. 8
STROOMSNELHEID OPGETR. LOKATIE: 0123 S/F: SG02 bodem + 2.80 m
STROOMSNELHEID OPGETR. LOKATIE: PLU1 S/F: SG02
WATERSTAND OPGETR. LOKATIE: BAAL S/F: WT02
STROOMRICHTING
STROOMRICHTING
DIRECTIE ZEELAND
MEETDIENST
controlemeting V bodem + 2.80 m
R bodem + 2.80 m
EB (cm/s)
WATERSTAND (dm tov NAP)
VLOED (dm/s)
STROOMRICHTING in SEX GRD tov NPD
M.E.T
DO 900906

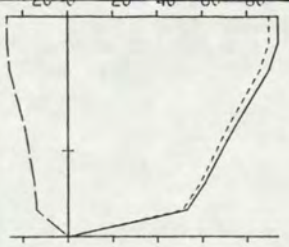

6.38 6.48 82
71 68 -19 324

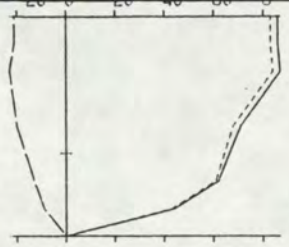

6.50 7.00 80
67 65 -17 322

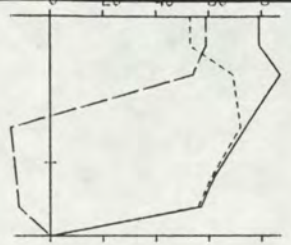

7.02 7.12 75
60 59 14 294

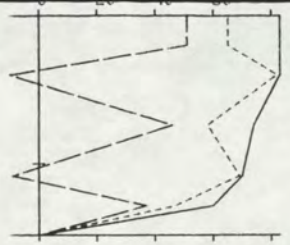

7.14 7.24 74
64 60 22 288

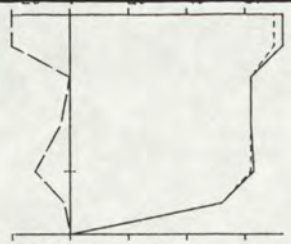

7.52 8.03 70
58 58 -7 315

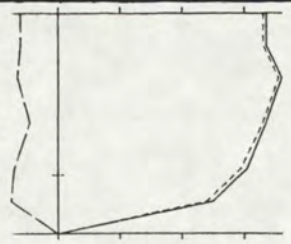

8.04 8.12 68
59 58 -11 319

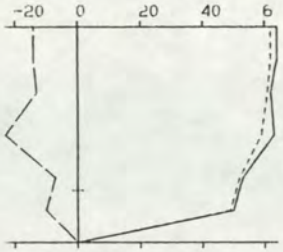

8.14 8.24 66
54 53 -13 322

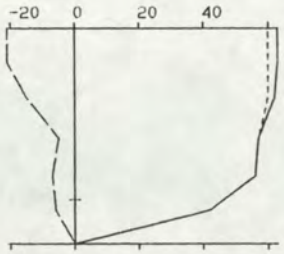

8.25 8.34 63
52 51 -11 320

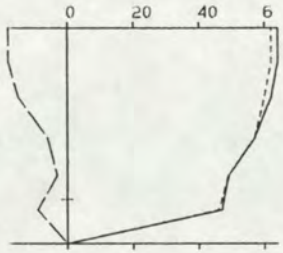

8.37 8.45 63
52 51 -10 319

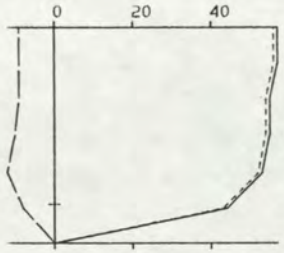

8.47 8.57 61
49 48 -9 318

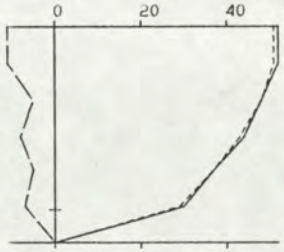

8.59 9.07 59
40 39 -7 318

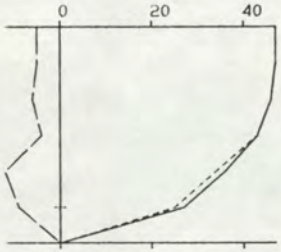

9.10 9.19 60
37 36 -6 318

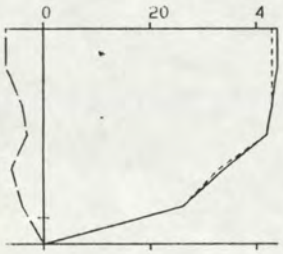

9.23 9.31 57
35 34 -5 316

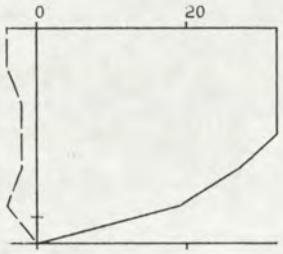

9.40 9.50 57
26 26 -3 314

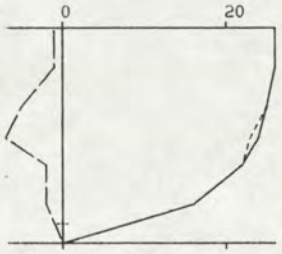

9.53 10.02 55
21 21 -3 316

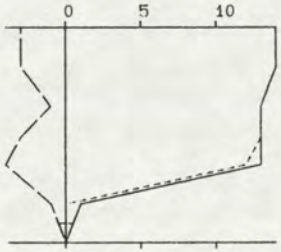

10.04 10.14 55
10 10 -2 321

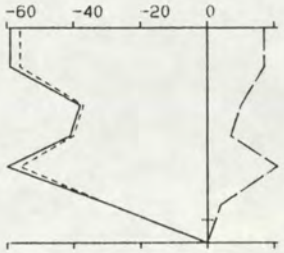

10.35 10.44 56
-42 -41 11 143

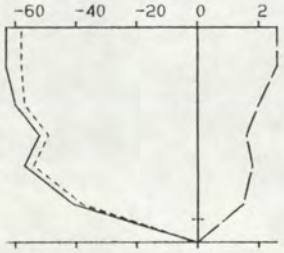

10.50 11.00 56
-50 -47 18 149

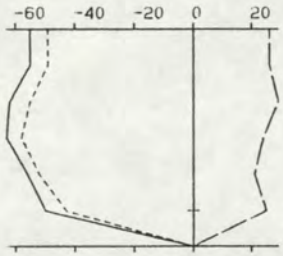

11.01 11.13 60
-52 -47 23 154

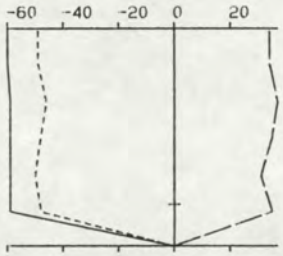

11.17 11.29 62
-54 -44 32 163

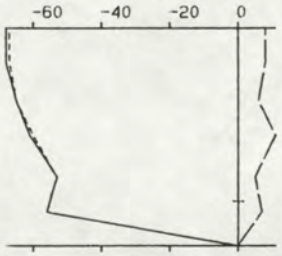

11.34 11.45 63
-56 -56 7 135

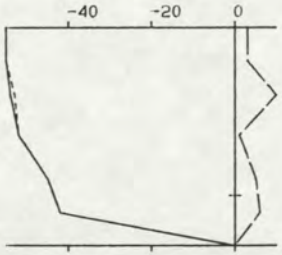

11.50 12.01 65
-46 -46 4 133

TOELICHTING OP DE VERTIKALEN

——— V - - - - - - - VSIN — — — VCOS

14.01 14.15 295 : BEGINTYD EINDTYD BODEMDIEPTE

100 10 92 265 : V VSIN VCOS R (GEM)

VERTIKALE SCHAAL : DIEPTE IN DM TOV WATEROPP.

HORIZONTALE SCHAAL: SNELHEDEN IN CM/S.

RIJKSWATERSTAAT
DIRECTIE ZEELAND
MEETDIENST

STROOMMETING : PROJECT OOST-WEST

RAAI : 5 DEELRAAI : NVT PUNT : 11 LOKATIE : PLU1(-107)

X : 63382.00 Y : 380556.00

DATUM : 900906 CODE: M0232

A3. 0001

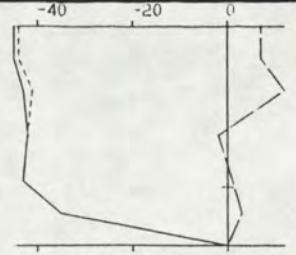

12.03 12.15 68
-39 -38 4 134

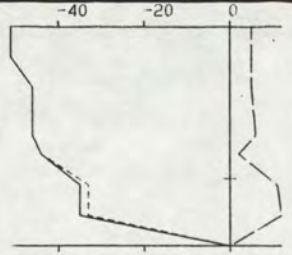

12.19 12.28 72
-41 -40 6 137

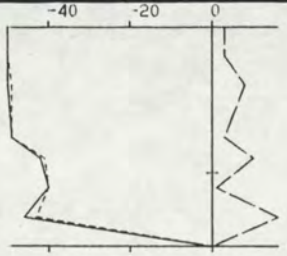

12.31 12.41 75
-43 -43 6 136

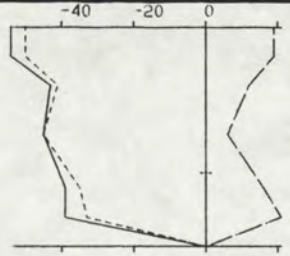

12.44 12.51 75
-41 -39 13 147

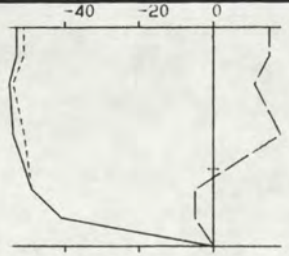

12.54 13.04 77
-47 -47 8 137

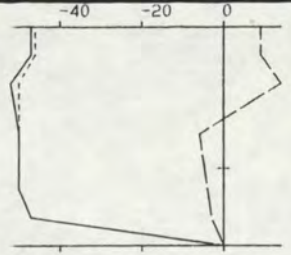

13.07 13.15 77
-46 -46 2 130

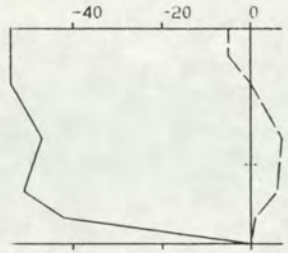

13.19 13.29 80
-47 -47 2 131

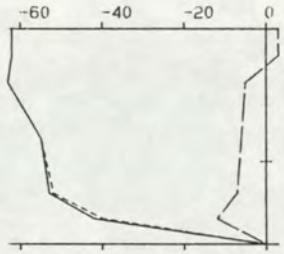

13.32 13.44 82
-52 -52 -5 123

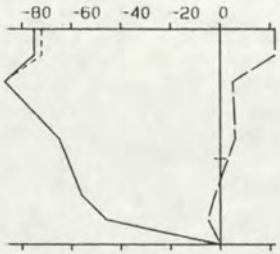

13.45 13.54 84
-63 -63 5 133

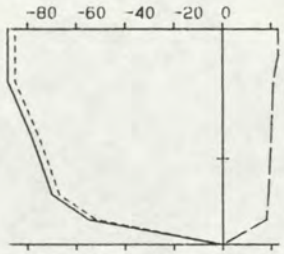

13.59 14.07 84
-73 -70 19 143

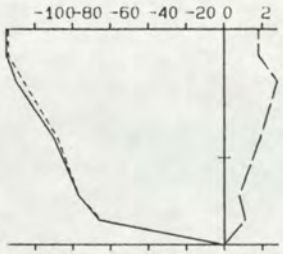

14.10 14.19 85
-87 -86 16 139

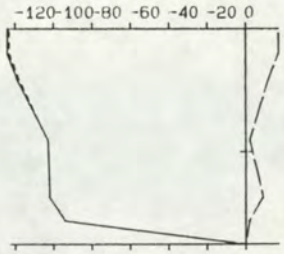

14.21 14.29 89
-103-102 8 132

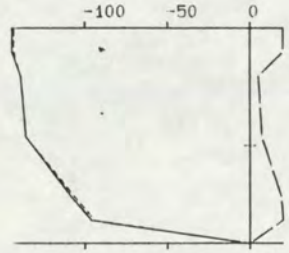

14.33 14.48 92
-121-120 12 134

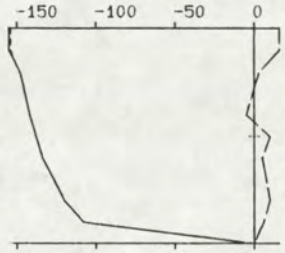

14.52 15.05 100
-129-129 6 131

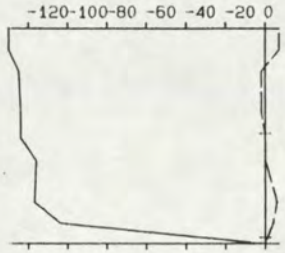

15.09 15.28 103
-115-115 2 129

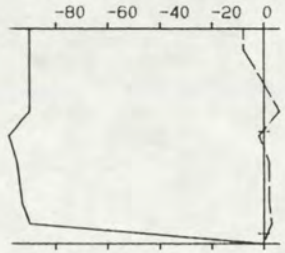

15.32 15.43 105
-88 -88 0 128

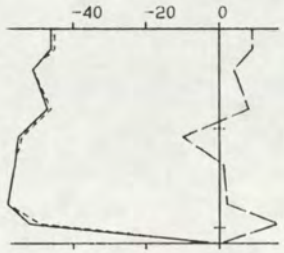

15.46 16.03 108
-49 -49 4 132

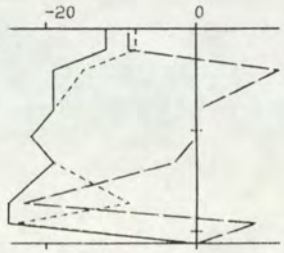

16.05 16.20 106
-16 -15 -3 118

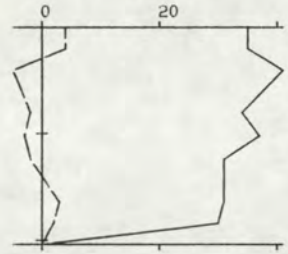

16.41 16.51 102
33 33 0 309

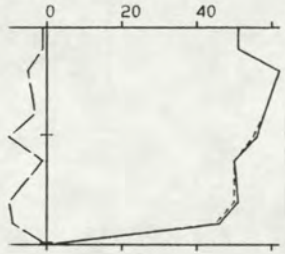

16.52 17.05 101
51 51 -5 314

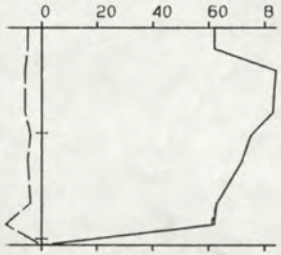

17.07 17.18 103
69 68 -6 313

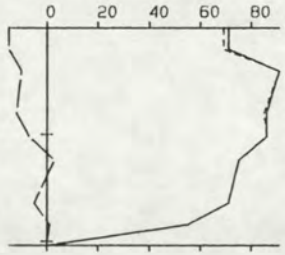

17.21 17.34 102
73 73 -6 313

TOELICHTING OP DE VERTIKALEN

——— V - - - - - - - VSIN — — — VCOS

14.01 14.15 295 : BEGINTYD EINDTYD BODEMDIEPTE

100 10 92 265 : V VSIN VCOS R (GEM)

VERTIKALE SCHAAL : DIEPTE IN DM TOV WATEROPP.

HORIZONTALE SCHAAL: SNELHEDEN IN CM/S.

RIJKSWATERSTAAT
DIRECTIE ZEELAND
MEETDIENST

STROOMMETING : PROJECT OOST-WEST

RAAI : 5 DEELRAAI : NVT PUNT : 11 LOKATIE : PLU1(-107)

X : 63382.00 Y : 380556.00

DATUM : 900906 CODE: M0232

A3. 0002

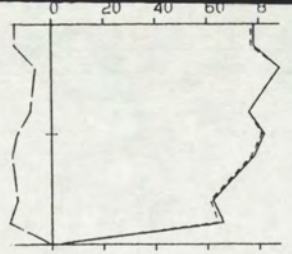

17.36 17.47 100
72 71 -11 317

17.50 18.01 98
69 69 -9 316

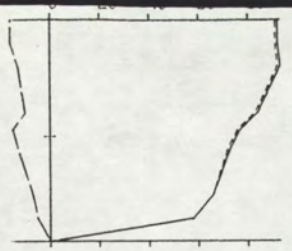

18.03 18.14 95
75 74 -11 316

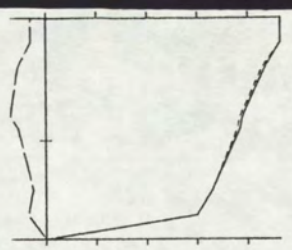

18.17 18.27 90
73 73 -8 315

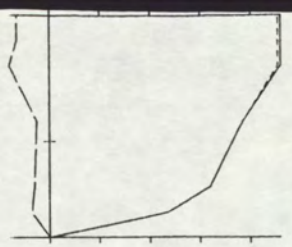

18.29 18.37 88
72 71 -9 315

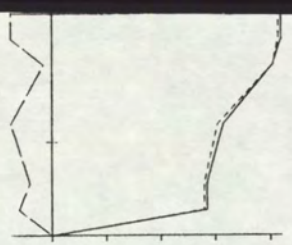

18.39 18.47 86
64 64 -10 317

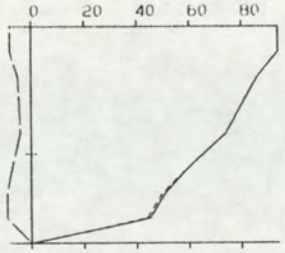

18.48 18.56 85
67 67 -6 313

TOELICHTING OP DE VERTIKALEN

———— V - - - - - - - VSIN — — — VCOS

14.01 14.15 295 : BEGINTYD EINDTYD BODEMDIEPTE

100 10 92 265 : V VSIN VCOS R (GEM)

VERTIKALE SCHAAL : DIEPTE IN DM TOV WATEROPP.

HORIZONTALE SCHAAL: SNELHEDEN IN CM/S.

RIJKSWATERSTAAT
DIRECTIE ZEELAND
MEETDIENST

STROOMMETING : PROJECT OOST-WEST

RAAI : 5 DEELRAAI : NVT PUNT : 11 LOKATIE : PLU1 (-107)

X : 63382.00 Y : 380556.00

DATUM : 900906 CODE: M0232

A3. 0003

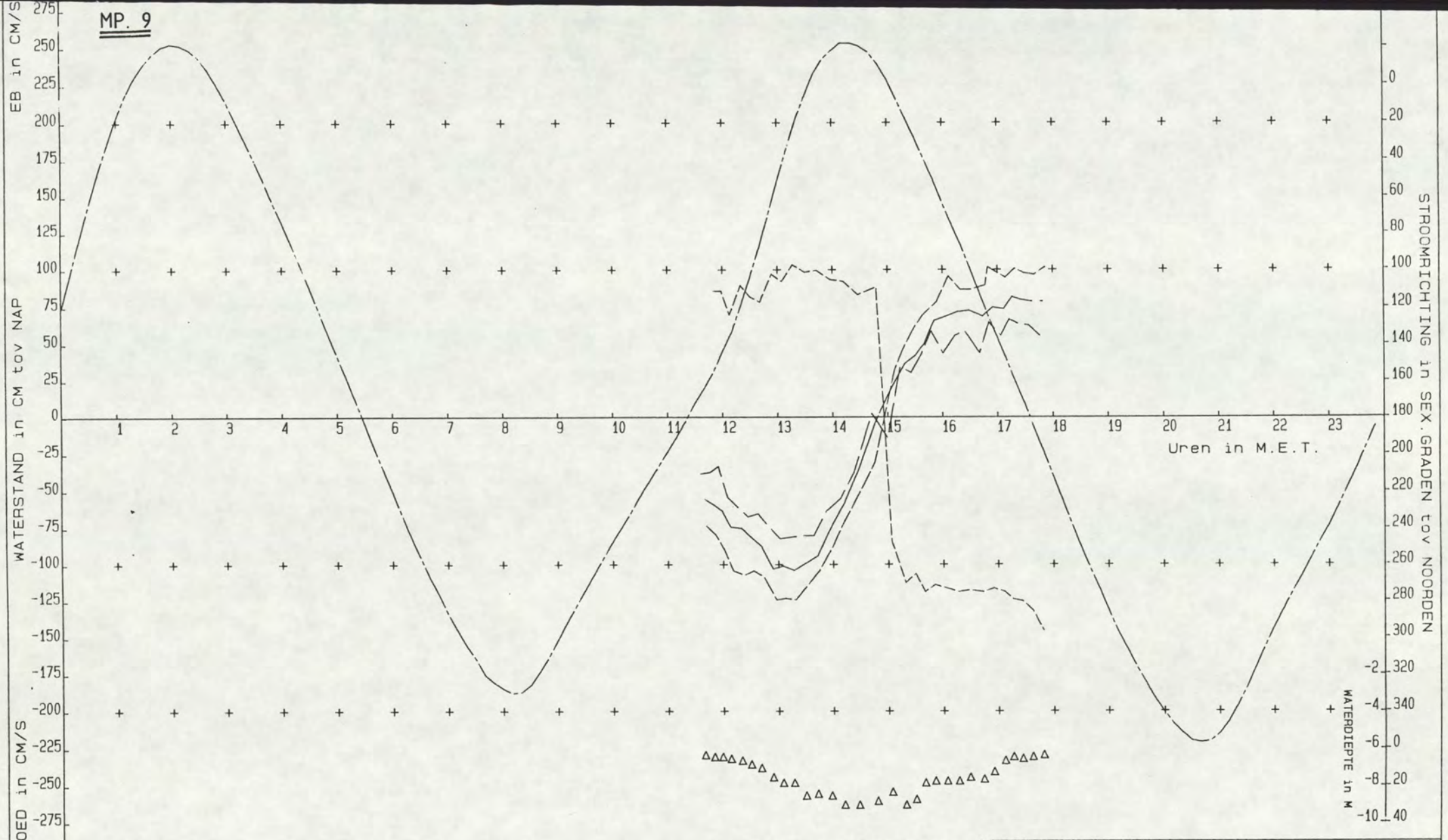

RIJKSWATERSTAAT
DIRECTIE ZEELAND
MEETDIENST

OSM 121
geen registratie

STROOMMETING : CONTROLE OSM121 (oost-west
RAAI : NVT DEELRAAI : NVT PUNT : 9 LOKATIE : Z1(-510)
X : 64750.00 Y : 376747.00
DATUM : 900903 CODE: M0232

A3 0009

VOOR SITUATIE MEETPUNT ZIE TEK: A3

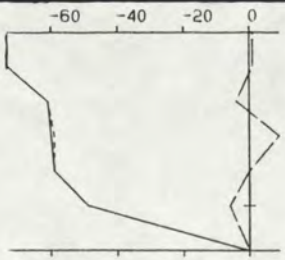

11.36 11.43 63
-55 -55 0 112

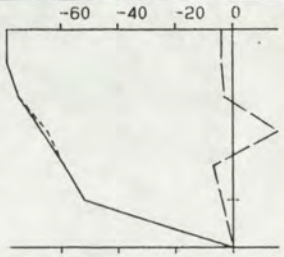

11.46 11.53 64
-59 -59 -1 111

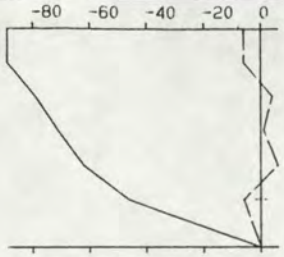

11.55 12.02 64
-63 -63 -1 111

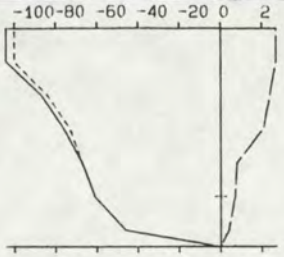

12.04 12.12 65
-74 -72 16 124

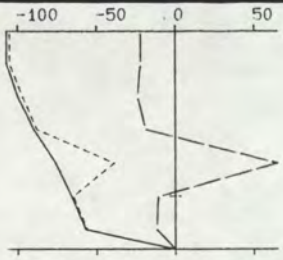

12.16 12.24 66
-75 -74 -5 108

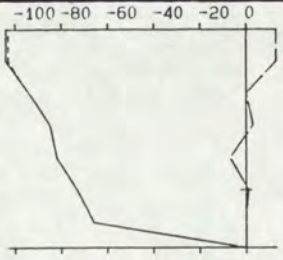

12.26 12.34 68
-81 -81 2 114

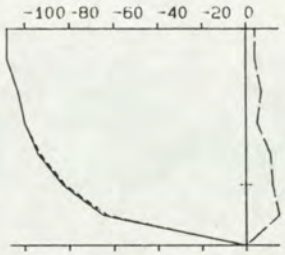

12.37 12.45 70
-87 -86 8 117

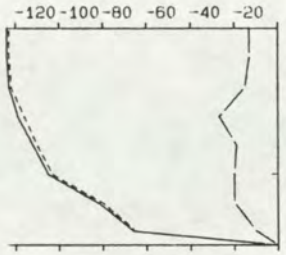

12.49 12.59 75
-103 -102 -17 102

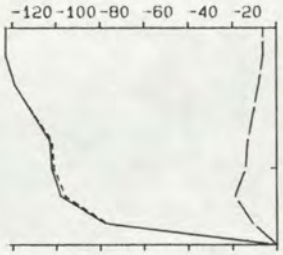

13.01 13.09 78
-101 -100 -11 106

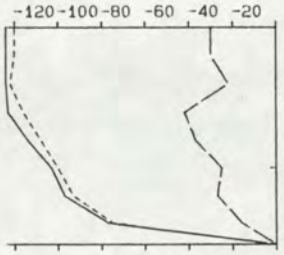

13.13 13.21 78
-104 -101 -27 97

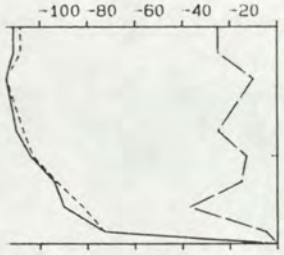

13.25 13.34 85
-99 -97 -19 101

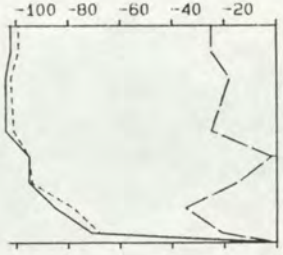

13.37 13.49 84
-94 -91 -20 100

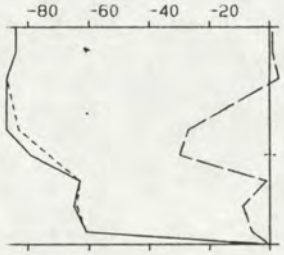

13.51 14.05 85
-74 -74 -9 105

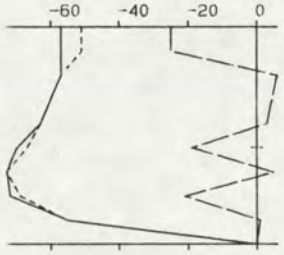

14.07 14.17 90
-58 -58 -6 106

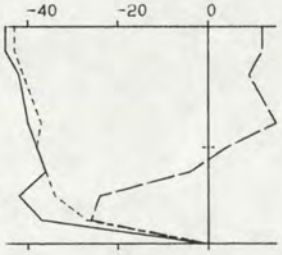

14.21 14.35 90
-35 -35 0 113

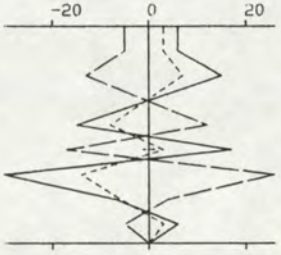

14.42 14.53 88
-1 -1 0 109

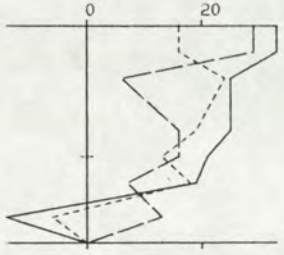

14.58 15.09 83
20 14 14 247

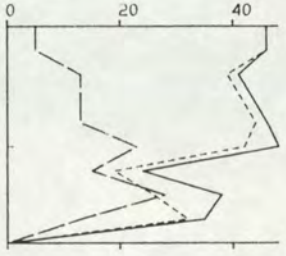

15.13 15.24 90
37 35 14 270

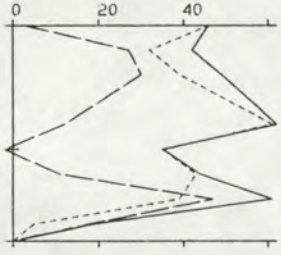

15.25 15.34 87
42 38 19 265

15.36 15.44 78
50 48 15 275

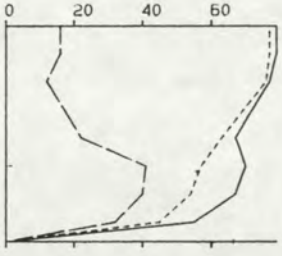

15.47 15.55 77
66 61 24 271

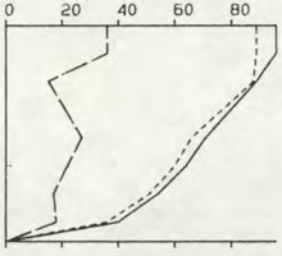

16.00 16.08 77
69 66 22 273

TOELICHTING OP DE VERTIKALEN

——— V - - - - - - - VSIN — — — VCOS

14.01 14.15 295 : BEGINTYD EINDTYD BODEMDIEPTE

100 10 92 265 : V VSIN VCOS R (GEM)

VERTIKALE SCHAAL : DIEPTE IN DM TOV WATEROPP.

HORIZONTALE SCHAAL: SNELHEDEN IN CM/S.

RIJKSWATERSTAAT
DIRECTIE ZEELAND
MEETDIENST

OSM 121
geen registratie

STROOMMETING : CONTROLE OSM121 oost-west

RAAI : NVT DEELRAAI : NVT PUNT : 9 LOKATIE : Z1(-510)

X : 64750.00 Y : 376747.00

DATUM : 900903 CODE: M0232

A3. 0001

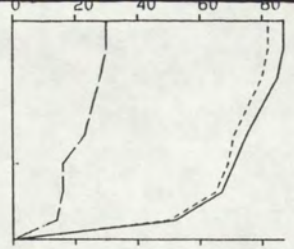

16.13 16.21 77
72 68 21 275

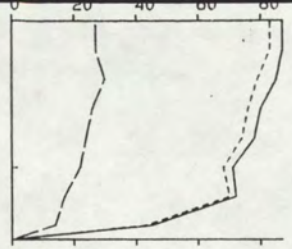

16.24 16.33 75
73 70 23 274

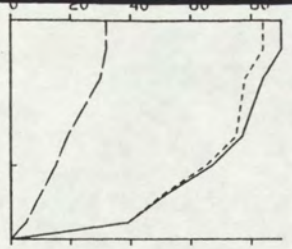

16.40 16.48 76
69 66 20 275

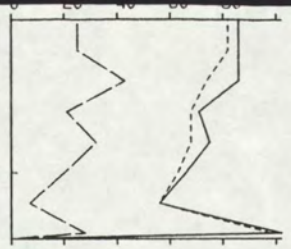

16.50 16.59 72
75 71 25 273

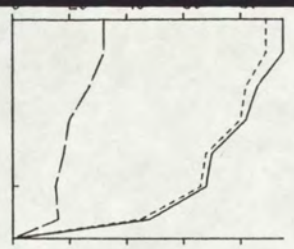

17.03 17.10 66
74 71 21 275

17.12 17.20 64
82 80 18 279

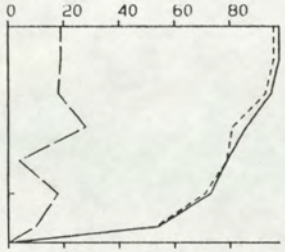

17.22 17.30 65
80 78 16 280

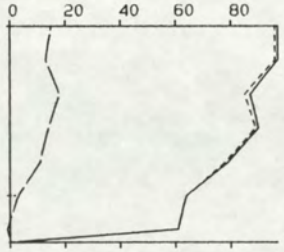

17.33 17.41 64
79 79 10 285

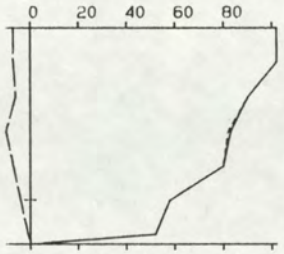

17.45 17.53 63
79 79 -6 296

TOELICHTING OP DE VERTIKALEN

——— V - - - - - - - VSIN — — — VCOS

14.01 14.15 295 : BEGINTYD EINDTYD BODEMDIEPTE

100 10 92 265 : V VSIN VCOS R (GEM)

VERTIKALE SCHAAL : DIEPTE IN DM TOV WATEROPP.

HORIZONTALE SCHAAL: SNELHEDEN IN CM/S.

RIJKSWATERSTAAT
DIRECTIE ZEELAND
MEETDIENST

OSM 121
geen registratie

STROOMMETING : CONTROLE OSM121 oost-west

RAAI : NVT DEELRAAI : NVT PUNT : 9 LOKATIE : Z1 (-510)

X : 64750.00 Y : 376747.00

DATUM : 900903 CODE: M0232

A3. 0002

MP. 10
STROOMSNELHEID OPGETR. LOKATIE: 0118 S/F: SG02 bodem + 2.80 m
STROOMSNELHEID OPGETR. LOKATIE: PLU1 S/F: SG02
WATERSTAND OPGETR. LOKATIE: BAAL S/F: WT02
STROOMRICHTING
STROOMRICHTING
DIRECTIE ZEELAND
MEETDIENST
controlemeting
V bodem + 2.80 m
R bodem + 2.80 m
EB (cm/s)
WATERSTAND (dm tov NAP)
VLOED (dm/s)
STROOMRICHTING in SEX GRD tov NAD
M.E.T
MA 900910

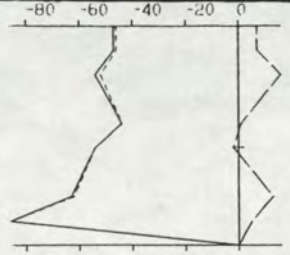

6.08 6.16 90
-53 -53 6 137

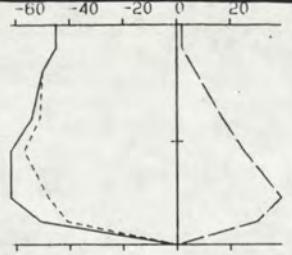

6.19 6.28 94
-50 -47 18 152

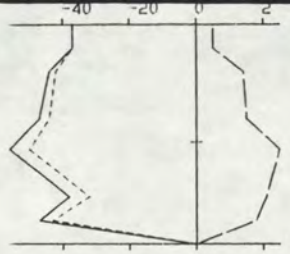

6.29 6.40 93
-42 -39 15 152

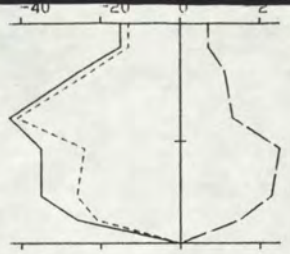

6.41 6.50 93
-28 -24 15 162

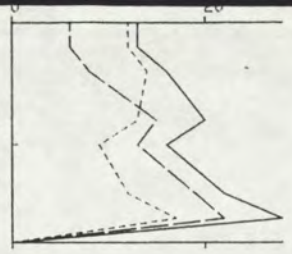

7.10 7.19 90
17 12 13 263

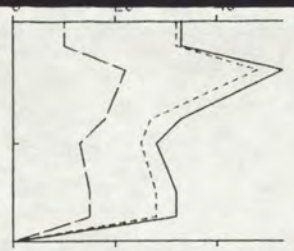

7.22 7.31 90
33 30 15 284

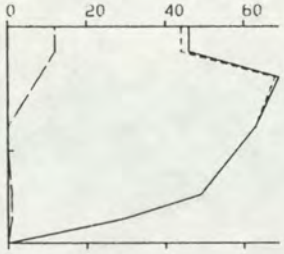

7.35 7.46 88
50 50 4 306

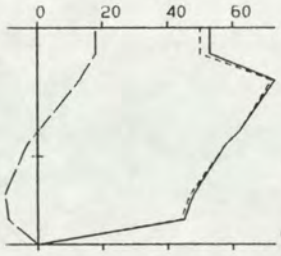

7.48 7.59 85
53 53 2 308

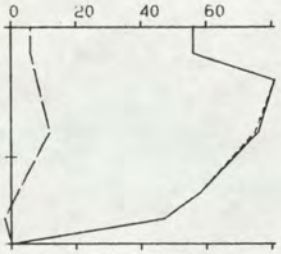

8.07 8.14 84
62 61 6 305

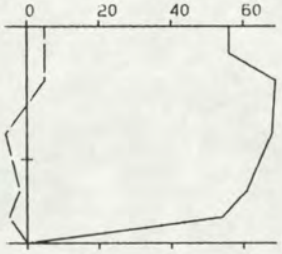

8.16 8.23 82
59 59 -1 311

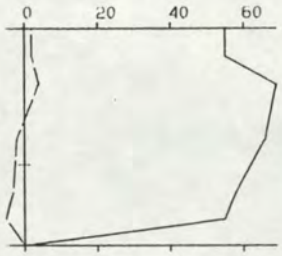

8.25 8.32 80
58 58 -1 311

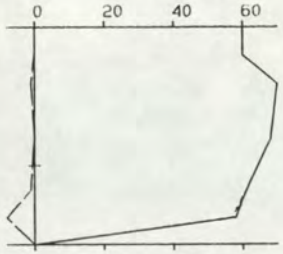

8.34 8.41 79
60 60 -1 311

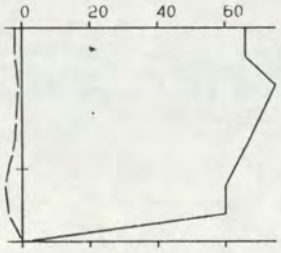

8.44 8.51 76
62 62 -2 312

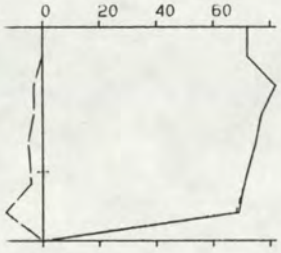

8.53 9.00 74
69 69 -4 313

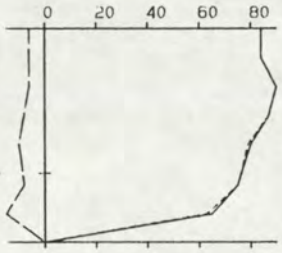

9.02 9.09 74
75 74 -8 316

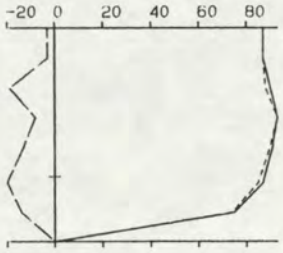

9.11 9.20 72
81 80 -11 318

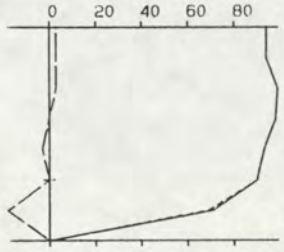

9.23 9.35 70
84 84 -2 311

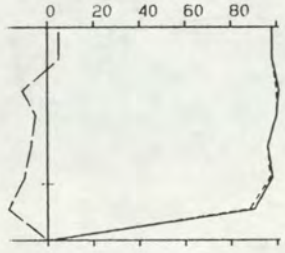

9.36 9.45 68
90 89 -6 314

9.47 9.55 65
90 90 -8 315

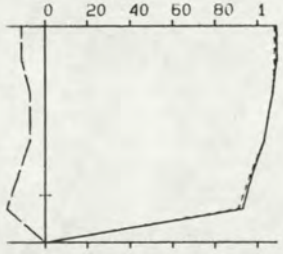

9.57 10.04 64
95 94 -10 316

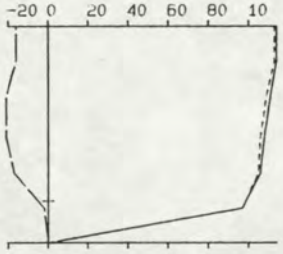

10.06 10.14 62
99 98 -14 318

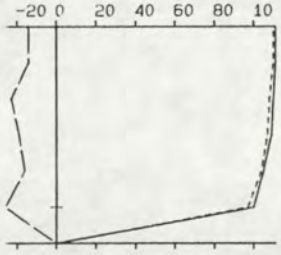

10.15 10.24 60
98 97 -18 320

TOELICHTING OP DE VERTIKALEN

——— V - - - - - - - VSIN — — — VCOS

14.01 14.15 295 : BEGINTYD EINDTYD BODEMDIEPTE

100 10 92 265 : V VSIN VCOS R (GEM)

VERTIKALE SCHAAL : DIEPTE IN DM TOV WATEROPP.

HORIZONTALE SCHAAL: SNELHEDEN IN CM/S.

RIJKSWATERSTAAT
DIRECTIE ZEELAND
MEETDIENST

STROOMMETING : CONTROLE OSM118 oost-west

RAAI : NVT DEELRAAI : NVT PUNT : 10 LOKATIE : PLU1(-107)

X : 65980.00 Y : 377062.00

DATUM : 900910 CODE: M0232

A3. 0001

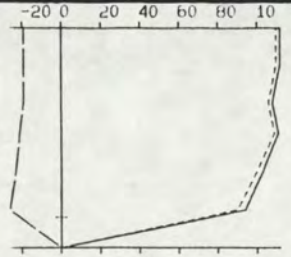

10.26 10.35 58
97 95 -20 322

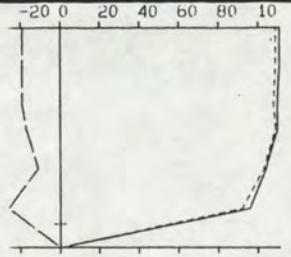

10.38 10.45 56
96 95 -17 320

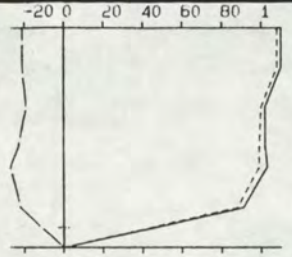

10.46 10.53 55
93 91 -20 322

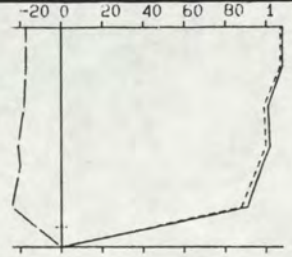

10.54 11.01 55
92 90 -18 321

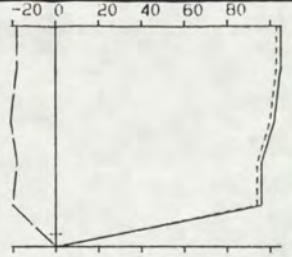

11.03 11.08 53
91 89 -17 321

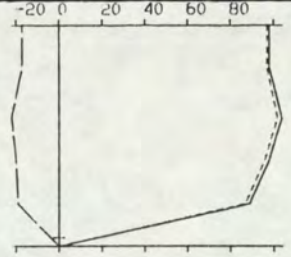

11.10 11.15 52
88 87 -17 321

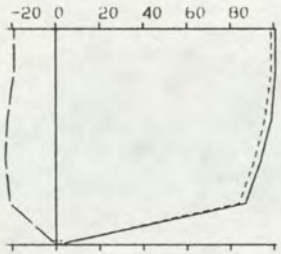

11.17 11.23 51
86 84 -19 323

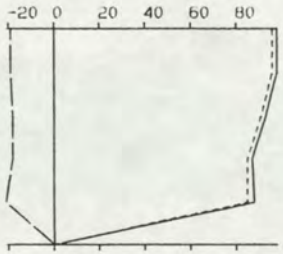

11.25 11.30 50
83 81 -17 322

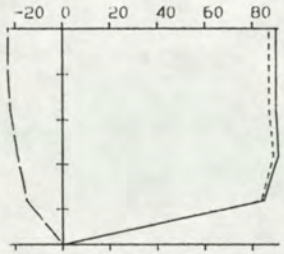

11.32 11.37 48
80 78 -18 323

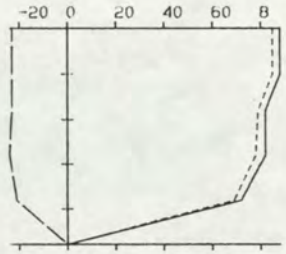

11.39 11.44 48
73 70 -20 326

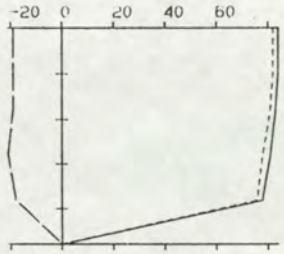

11.46 11.51 48
73 71 -17 324

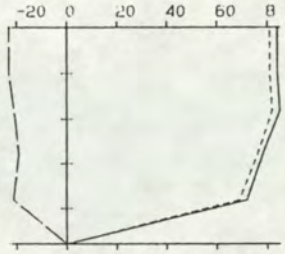

11.54 11.58 48
72 69 -19 325

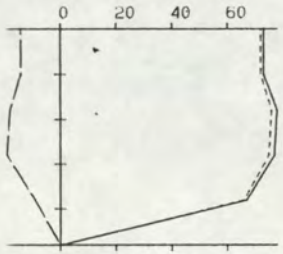

12.01 12.08 48
66 65 -13 322

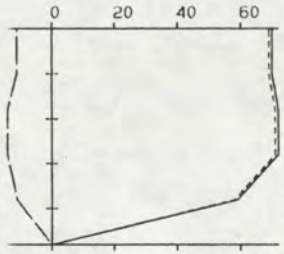

12.11 12.16 48
61 60 -11 320

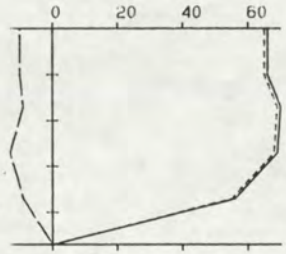

12.17 12.23 47
58 57 -9 319

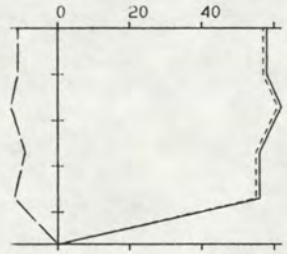

12.25 12.30 47
52 51 -10 321

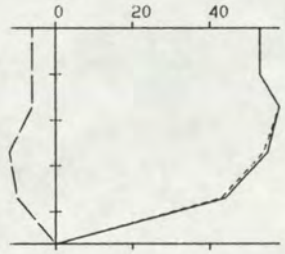

12.31 12.37 47
47 46 -7 319

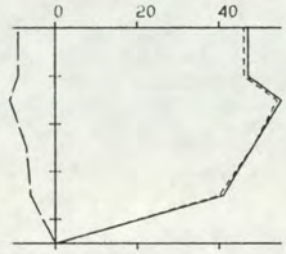

12.38 12.44 45
42 41 -7 320

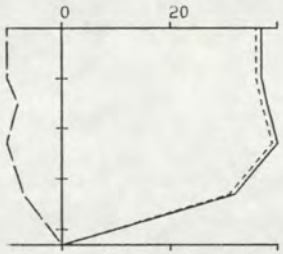

12.45 12.51 43
32 31 -8 324

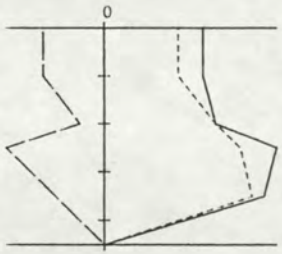

12.57 13.02 45
9 8 -4 338

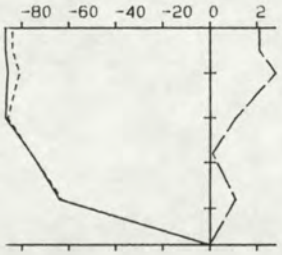

13.26 13.32 48
-70 -69 12 140

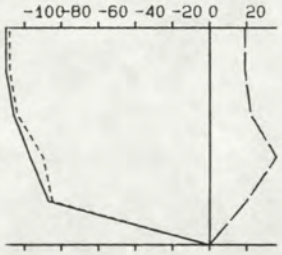

13.36 13.43 50
-91 -88 21 144

TOELICHTING OP DE VERTIKALEN

——— V - - - - - - - VSIN — — — VCOS

14.01 14.15 295 : BEGINTYD EINDTYD BODEMDIEPTE

100 10 92 265 : V VSIN VCOS R (GEM)

VERTIKALE SCHAAL : DIEPTE IN DM TOV WATEROPP.

HORIZONTALE SCHAAL: SNELHEDEN IN CM/S.

RIJKSWATERSTAAT
DIRECTIE ZEELAND
MEETDIENST

STROOMMETING : CONTROLE OSM11B oost-west

RAAI : NVT DEELRAAI : NVT PUNT : 10 LOKATIE : PLU1(-107)

X : 65980.00 Y : 377062.00

DATUM : 900910 CODE: M0232

A3. 0002

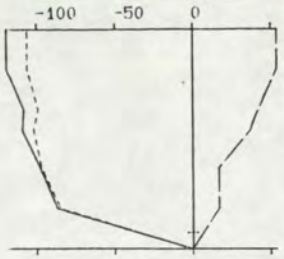

13.45 13.53 54
-95 -89 32 150

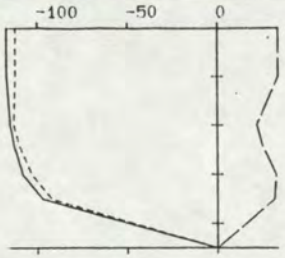

13.55 14.03 45
-99 -95 27 146

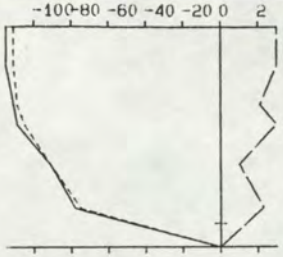

14.04 14.12 56
-92 -90 21 143

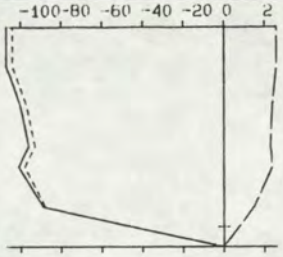

14.16 14.22 55
-90 -88 21 143

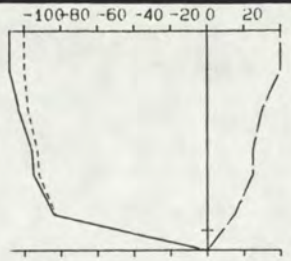

14.26 14.32 55
-90 -86 26 147

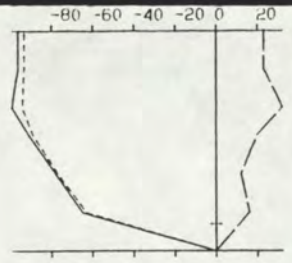

14.34 14.41 57
-79 -76 19 144

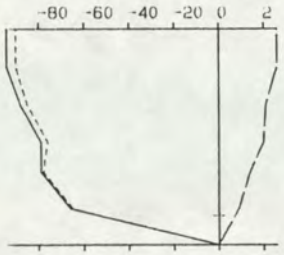

14.43 14.49 58
-75 -73 17 143

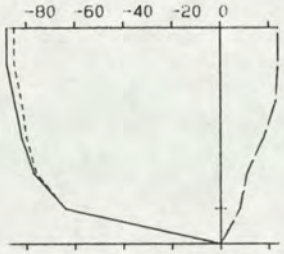

14.50 14.57 60
-73 -72 16 143

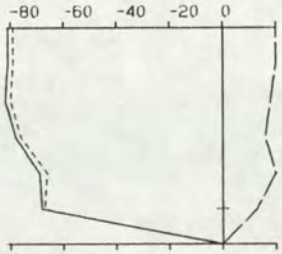

14.58 15.05 60
-70 -68 16 143

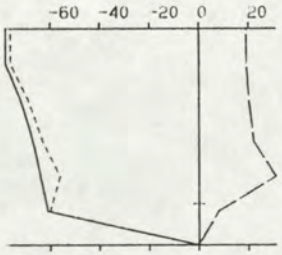

15.07 15.14 62
-63 -61 18 147

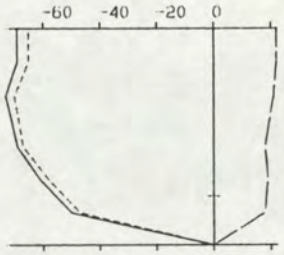

15.16 15.23 65
-60 -58 18 148

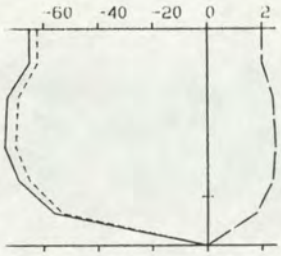

15.25 15.32 65
-63 -59 21 149

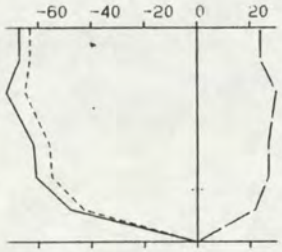

15.35 15.42 66
-58 -53 24 154

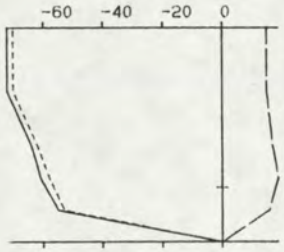

15.43 15.50 67
-61 -59 15 144

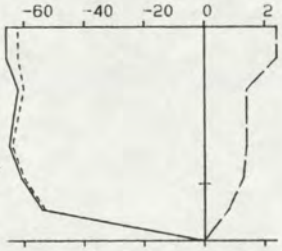

15.52 15.58 68
-58 -56 14 144

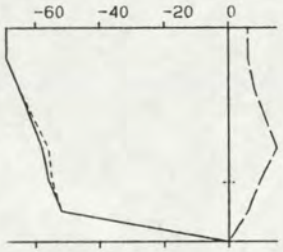

16.00 16.07 69
-57 -56 8 139

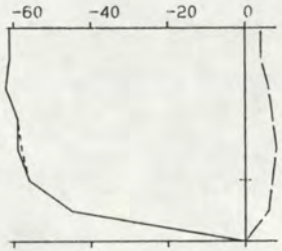

16.09 16.16 70
-53 -53 6 136

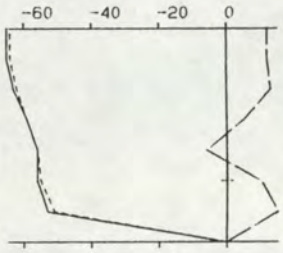

16.29 16.37 70
-55 -54 8 138

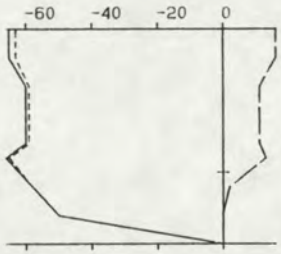

16.38 16.48 75
-56 -55 9 139

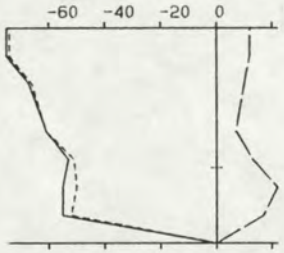

16.52 17.02 77
-58 -57 12 142

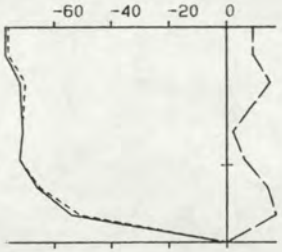

17.04 17.12 78
-65 -64 10 138

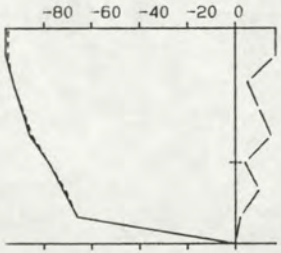

17.13 17.21 80
-79 -78 9 137

TOELICHTING OP DE VERTIKALEN

——— V - - - - - - - VSIN — — — VCOS

14.01 14.15 295 : BEGINTYD EINDTYD BODEMDIEPTE

100 10 92 265 : V VSIN VCOS R (GEM)

VERTIKALE SCHAAL : DIEPTE IN DM TOV WATEROPP.

HORIZONTALE SCHAAL: SNELHEDEN IN CM/S.

RIJKSWATERSTAAT
DIRECTIE ZEELAND
MEETDIENST

STROOMMETING : CONTROLE OSM118 oost-west

RAAI : NVT DEELRAAI : NVT PUNT : 10 LOKATIE : PLU1(-107)

X : 65980.00 Y : 377062.00

DATUM : 900910 CODE: M0232

A3. 0003

17.23 17.31 83
-76 -75 8 136

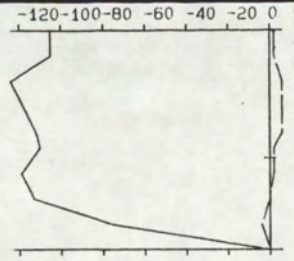

17.33 17.42 86
-103-103 2 131

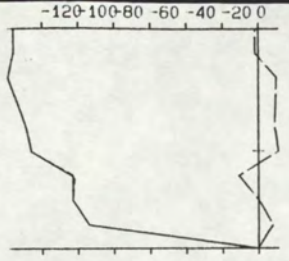

17.45 17.54 90
-115-115 4 132

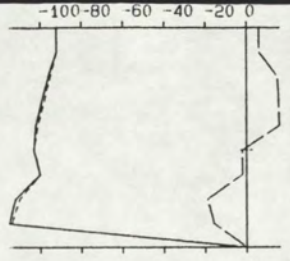

17.58 18.09 90
-95 -95 2 131

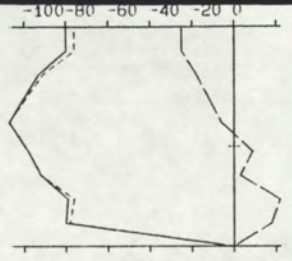

18.12 18.21 92
-84 -84 -2 128

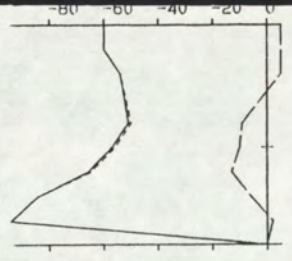

18.23 18.32 90
-61 -61 -3 127

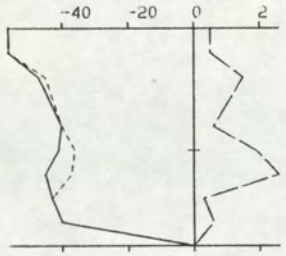

18.35 18.44 90
-42 -41 10 144

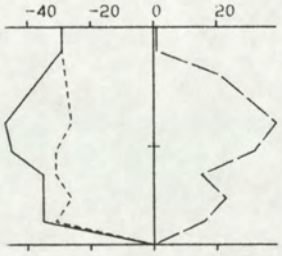

18.46 18.56 92
-34 -27 20 167

TOELICHTING OP DE VERTIKALEN

_____ V - - - - - - - VSIN — — — — VCOS

14.01 14.15 295 : BEGINTYD EINDTYD BODEMDIEPTE

100 10 92 265 : V VSIN VCOS R (GEM)

VERTIKALE SCHAAL : DIEPTE IN DM TOV WATEROPP.

HORIZONTALE SCHAAL: SNELHEDEN IN CM/S.

RIJKSWATERSTAAT
DIRECTIE ZEELAND
MEETDIENST

STROOMMETING : CONTROLE OSM118 oost-west

RAAI : NVT DEELRAAI : NVT PUNT : 10 LOKATIE : PLU1 (-107)

X : 65980.00 Y : 377062.00

DATUM : 900910 CODE: M0232

A3. 0004

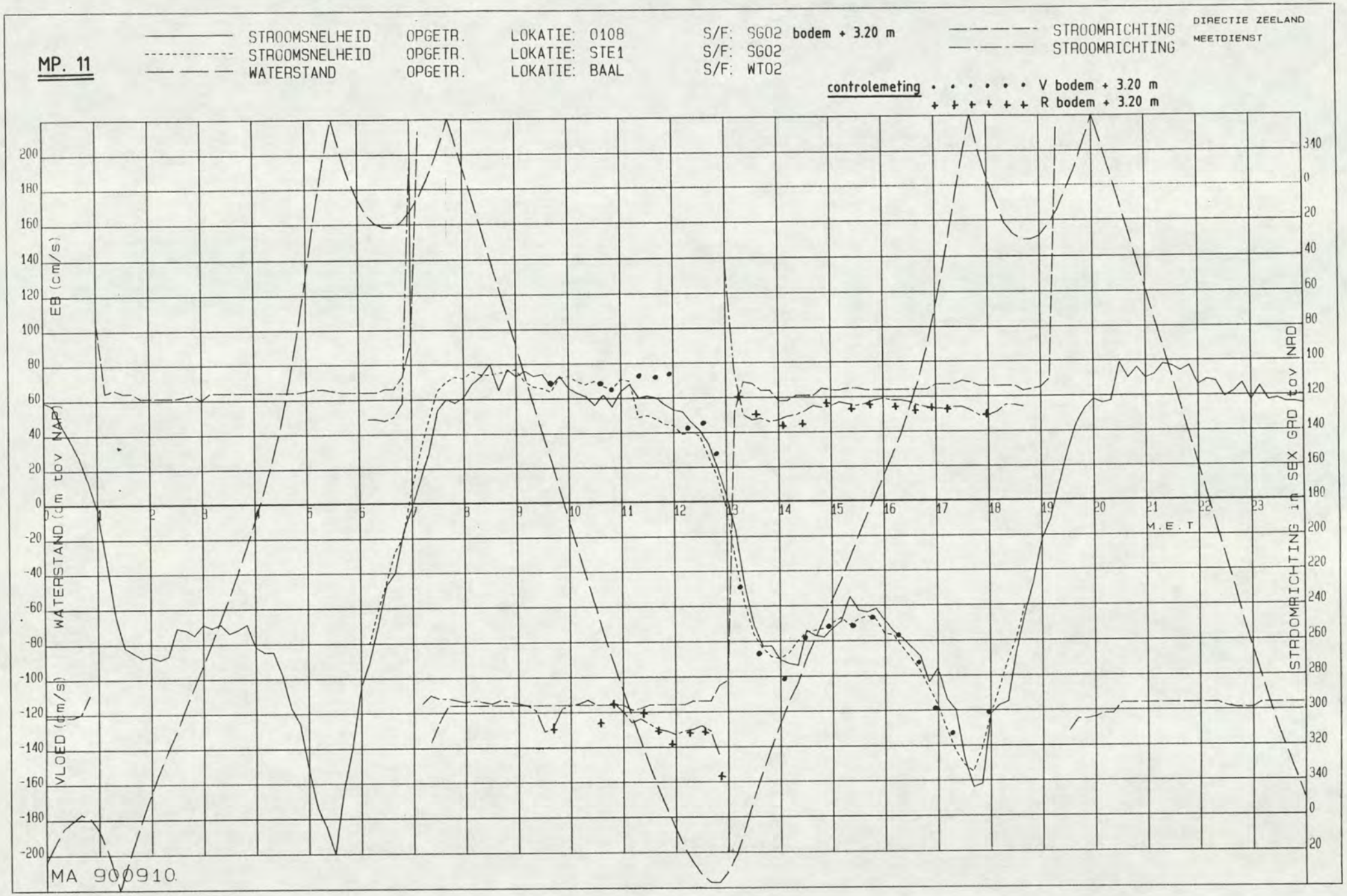
MP. 11
STROOMSNELHEID OPGETR. LOKATIE: 0108 S/F: SG02 bodem + 3.20 m
STROOMSNELHEID OPGETR. LOKATIE: STE1 S/F: SG02
WATERSTAND OPGETR. LOKATIE: BAAL S/F: WT02
STROOMRICHTING
STROOMRICHTING
DIRECTIE ZEELAND
MEETDIENST
controlemeting
V bodem + 3.20 m
R bodem + 3.20 m
EB (cm/s)
WATERSTAND (cm tov NAP)
VLOED (cm/s)
STROOMRICHTING in SEX GRD tov NAD
M.E.T
MA 900910

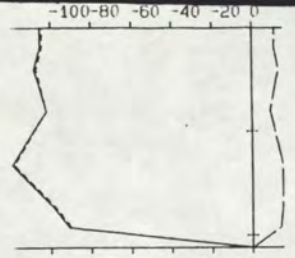

5.55 6.06 106
-101-100 12 132



6.08 6.19 107
-71 -70 6 130

6.21 6.31 108
-54 -53 6 131

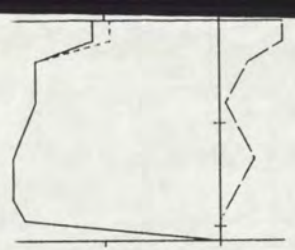

6.32 6.42 107
-31 -30 4 133

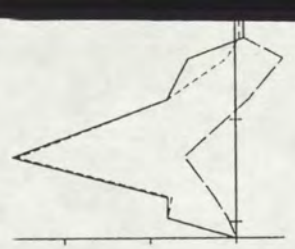

6.43 6.57 108
-19 -19 -1 122

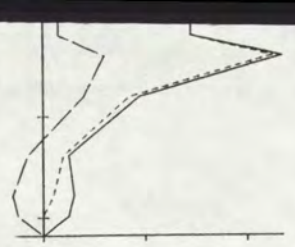

6.58 7.07 109
15 15 2 298

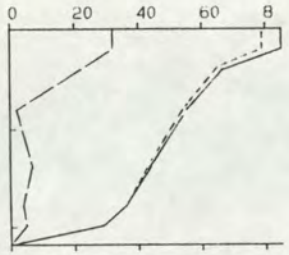

7.15 7.27 109
40 38 10 290

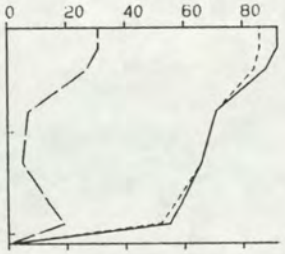

7.28 7.37 105
68 67 15 293

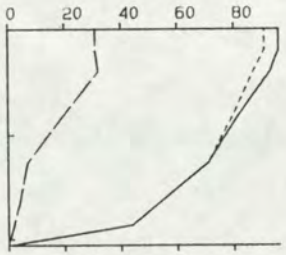

7.38 7.47 103
71 69 16 292

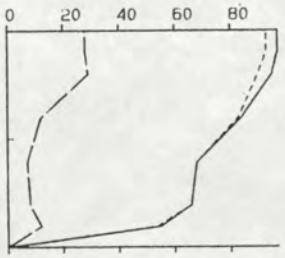

7.48 7.57 101
74 73 15 294

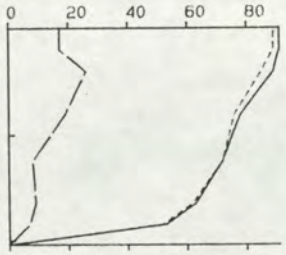

7.59 8.08 102
72 70 14 294

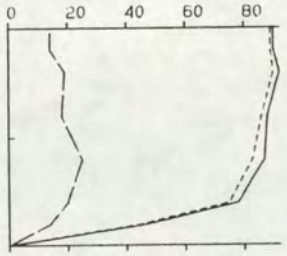

8.09 8.17 100
78 76 18 292

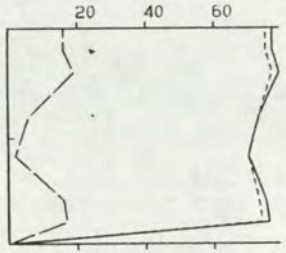

8.21 8.29 98
71 70 11 296

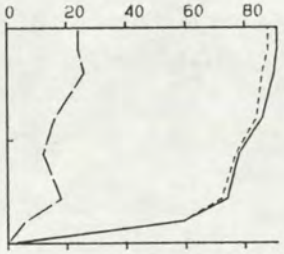

8.30 8.39 96
77 75 17 293

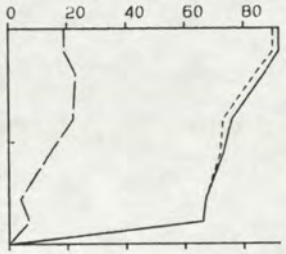

8.40 8.49 95
73 72 15 293

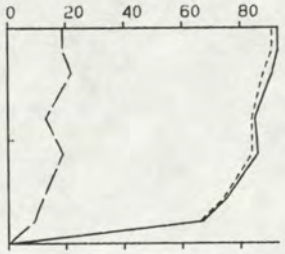

8.50 8.59 96
79 78 15 294

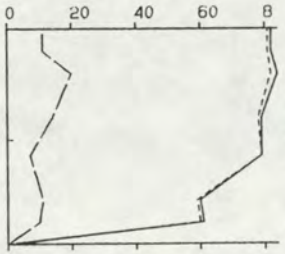

9.01 9.12 97
71 70 12 296

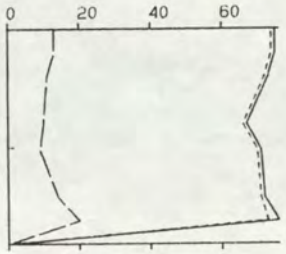

9.13 9.21 91
68 67 12 295

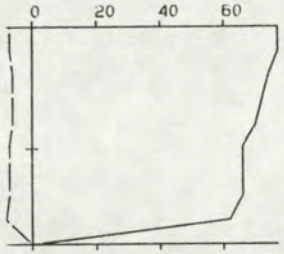

9.23 9.34 89
66 66 -6 311

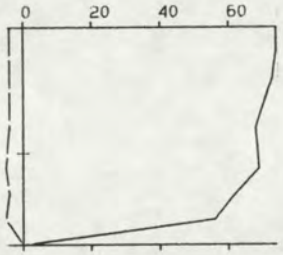

9.35 9.45 86
64 64 -4 309

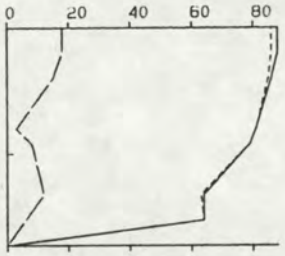

9.47 9.55 86
73 72 10 297

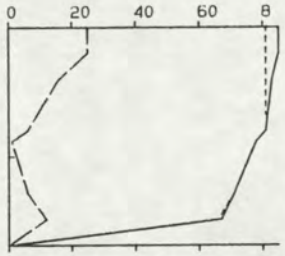

9.56 10.08 84
73 72 11 296

TOELICHTING OP DE VERTIKALEN

——— V - - - - - - - VSIN — — — VCOS

14.01 14.15 295 : BEGINTYD EINDTYD BODEMDIEPTE

100 10 92 265 : V VSIN VCOS R (GEM)

VERTIKALE SCHAAL : DIEPTE IN DM TOV WATEROPP.

HORIZONTALE SCHAAL: SNELHEDEN IN CM/S.

RIJKSWATERSTAAT
DIRECTIE ZEELAND
MEETDIENST

STROOMMETING : CONTROLE OSM108 oost-west

RAAI : NVT DEELRAAI : NVT PUNT : 11 LOKATIE : STE1(-108)

X : 65479.00 Y : 377955.00

DATUM : 900910 CODE: M0232

A3. 0001

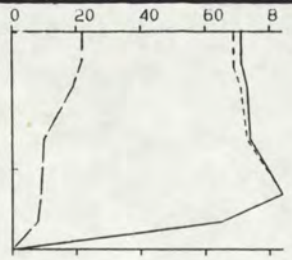

10.09 10.17 79
65 64 11 295

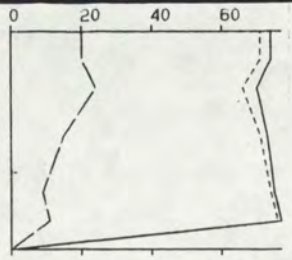

10.18 10.27 77
68 67 15 292

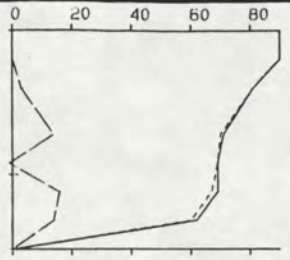

10.28 10.40 76
70 69 7 299

10.41 10.52 73
64 63 13 293

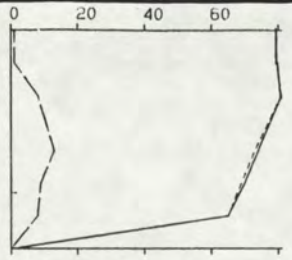

10.53 11.01 67
54 53 7 297

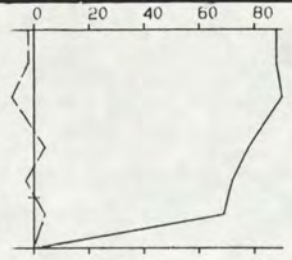

11.04 11.10 65
74 74 -1 306

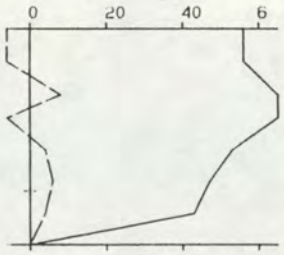

11.12 11.25 67
50 50 1 304

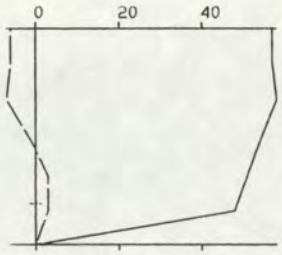

11.26 11.33 62
50 50 -2 307

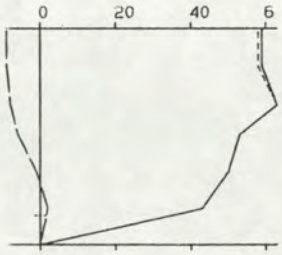

11.34 11.42 58
49 49 -4 310

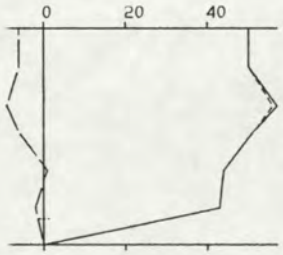

11.43 11.50 57
45 44 -4 310

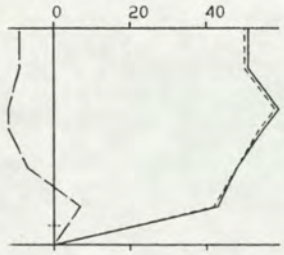

11.51 11.58 55
46 45 -6 312

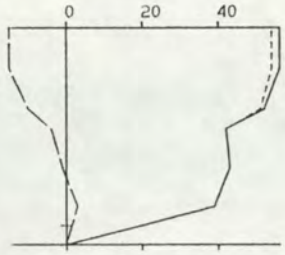

11.59 12.06 55
43 42 -6 313

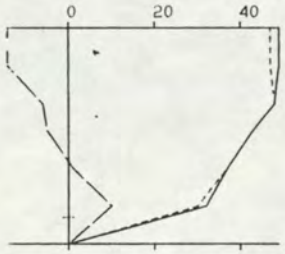

12.08 12.17 57
38 38 -3 310

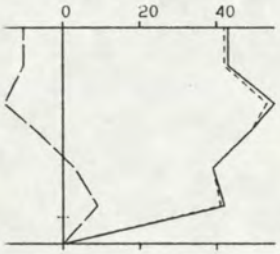

12.19 12.27 57
40 40 -4 310

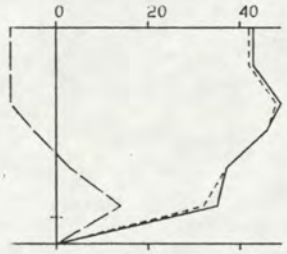

12.28 12.35 57
37 37 -2 308

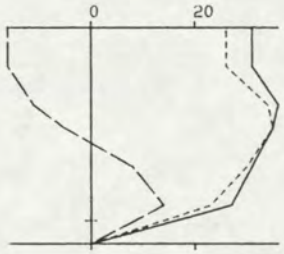

12.36 12.43 56
26 26 -3 311

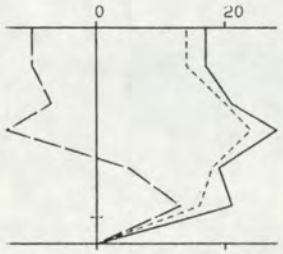

12.44 12.52 57
16 16 -3 314

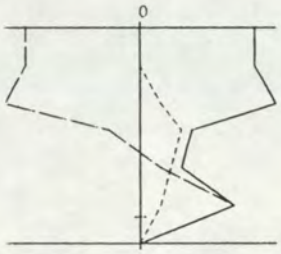

12.54 13.01 57
4 2 -3 7

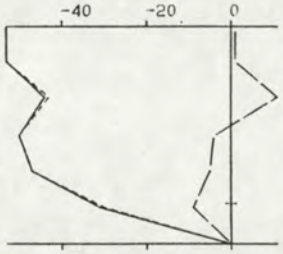

13.08 13.18 61
-42 -42 -1 124

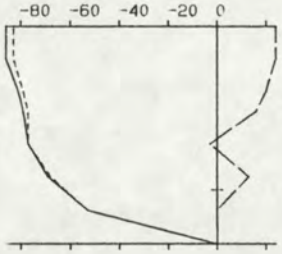

13.20 13.29 66
-69 -68 11 134

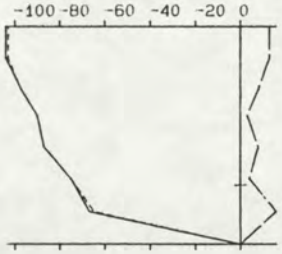

13.30 13.41 68
-81 -81 8 131

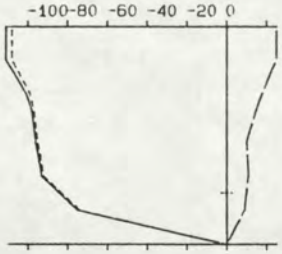

13.44 13.57 65
-89 -88 14 134

TOELICHTING OP DE VERTIKALEN

——— V - - - - - - VSIN — — — VCOS

14.01 14.15 295 : BEGINTYD EINDTYD BODEMDIEPTE

100 10 92 265 : V VSIN VCOS R (GEM)

VERTIKALE SCHAAL : DIEPTE IN DM TOV WATEROPP.

HORIZONTALE SCHAAL: SNELHEDEN IN CM/S.

RIJKSWATERSTAAT
DIRECTIE ZEELAND
MEETDIENST

STROOMMETING : CONTROLE OSM108 oost-west

RAAI : NVT DEELRAAI : NVT PUNT : 11 LOKATIE : STE1(-108)

X : 65479.00 Y : 377955.00

DATUM : 900910 CODE: M0232

A3. 0002

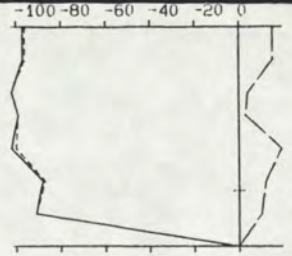

13.59 14.10 67
-89 -88 10 132

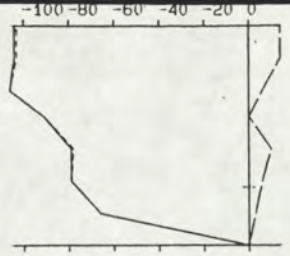

14.13 14.21 68
-82 -82 7 130

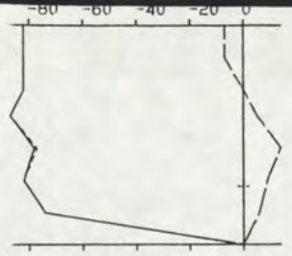

14.23 14.34 68
-75 -75 3 128

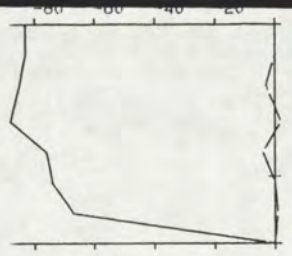

14.36 14.47 72
-74 -74 -1 125

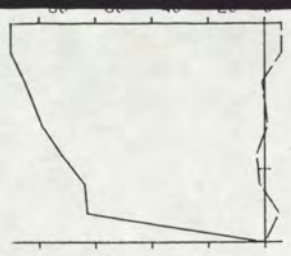

14.49 15.01 75
-72 -72 1 126

15.02 15.13 73
-67 -67 -2 123

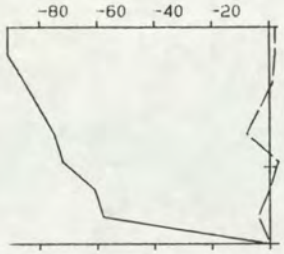

15.16 15.27 78
-71 -71 -1 124

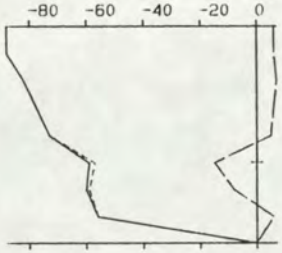

15.28 15.39 80
-67 -67 1 126

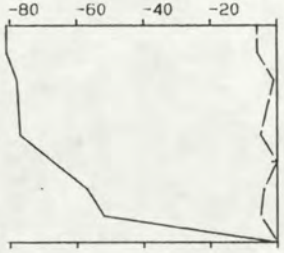

15.41 15.52 80
-66 -66 -3 122

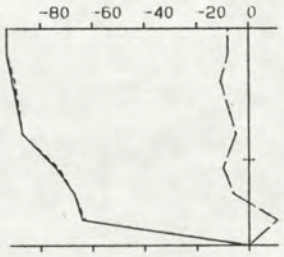

15.55 16.04 83
-76 -76 -5 121

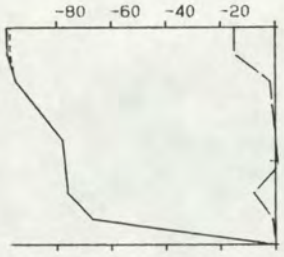

16.07 16.18 82
-78 -78 -4 122

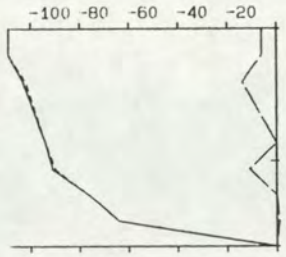

16.19 16.29 83
-87 -86 -5 122

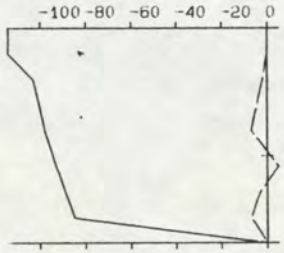

16.30 16.40 84
-93 -93 -2 124

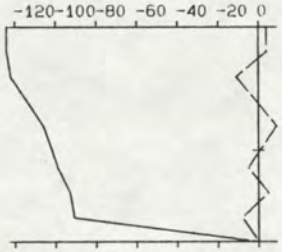

16.41 16.49 87
-101-101 0 125

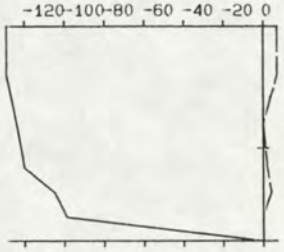

16.50 16.59 88
-113-113 3 127

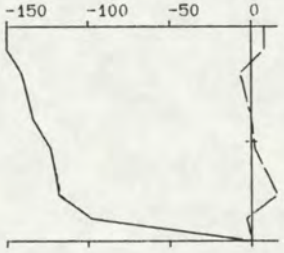

17.00 17.09 93
-122-122 3 126

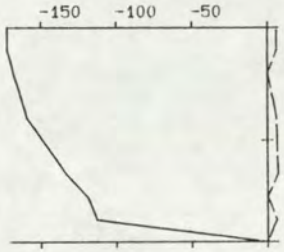

17.10 17.20 95
-140-140 4 127

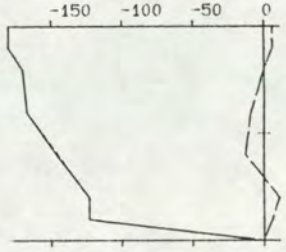

17.21 17.30 100
-146-146 -1 125

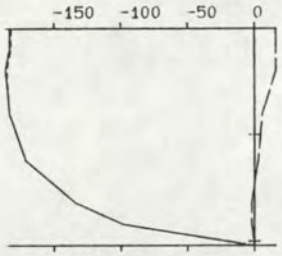

17.31 17.41 102
-156-156 6 127

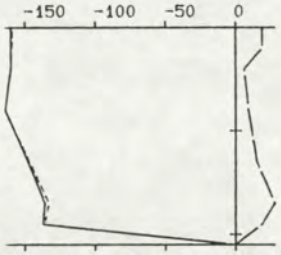

17.43 17.53 105
-145-144 15 131

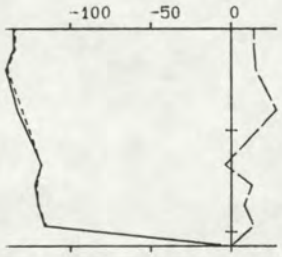

17.55 18.06 107
-121-120 13 131

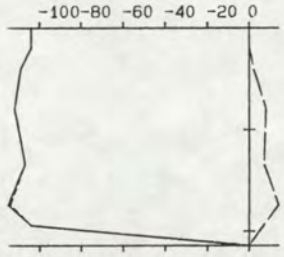

18.08 18.18 107
-104-104 6 128

TOELICHTING OP DE VERTIKALEN

_____ V - - - - - - - VSIN — — — VCOS

14.01 14.15 295 : BEGINTYD EINDTYD BODEMDIEPTE

100 10 92 265 : V VSIN VCOS R (GEM)

VERTIKALE SCHAAL : DIEPTE IN DM TOV WATEROPP.

HORIZONTALE SCHAAL: SNELHEDEN IN CM/S.

RIJKSWATERSTAAT
DIRECTIE ZEELAND
MEETDIENST

STROOMMETING : CONTROLE OSM108 oost-west

RAAI : NVT DEELRAAI : NVT PUNT : 11 LOKATIE : STE1(-108)

X : 65479.00 Y : 377955.00

DATUM : 900910 CODE: M0232

A3. 0003

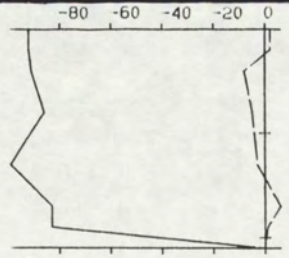

18.19 18.28 105
-86 -86 -2 124

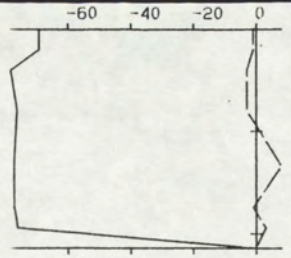

18.29 18.40 107
-72 -72 1 126

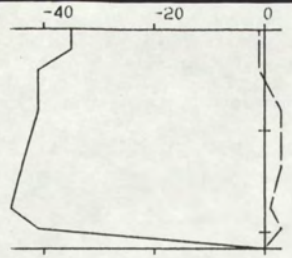

18.42 18.55 108
-40 -40 1 127

TOELICHTING OP DE VERTIKALEN

——— V - - - - - - - VSIN — — — VCOS

14.01 14.15 295 : BEGINTYD EINDTYD BODEMDIEPTE

100 10 92 265 : V VSIN VCOS R (GEM)

VERTIKALE SCHAAL : DIEPTE IN DM TOV WATEROPP.

HORIZONTALE SCHAAL: SNELHEDEN IN CM/S.

RIJKSWATERSTAAT
DIRECTIE ZEELAND
MEETDIENST

STROOMMETING : CONTROLE OSM108 oost-west

RAAI : NVT DEELRAAI : NVT PUNT : 11 LOKATIE : STE1(-108)

X : 65479.00 Y : 377955.00

DATUM : 900910 CODE: M0232

A3. 0004

MP. 12
STROOMSNELHEID OPGETR. LOKATIE: 0114 S/F: SG02 bodem + 2.40 m
STROOMSNELHEID OPGETR. LOKATIE: SLA1 S/F: SG02
WATERSTAND OPGETR. LOKATIE: BAAL S/F: WT02
STROOMRICHTING
STROOMRICHTING
DIRECTIE ZEELAND
MEETDIENST
controlemeting V bodem + 2.40 m
R bodem + 2.40 m
VLOED (dm/s) WATERSTAND (dm tov NAP) EB (cm/s)
STROOMRICHTING in SEX GRD tov NRD
M.E.T
MA 900903

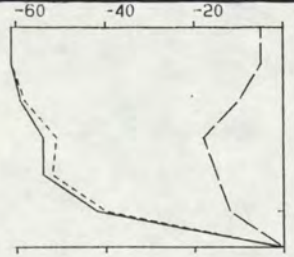

10.01 10.12 60
-50 -49 -10 71

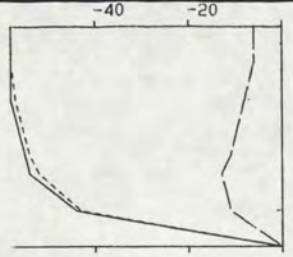

10.19 10.28 60
-50 -49 -8 73

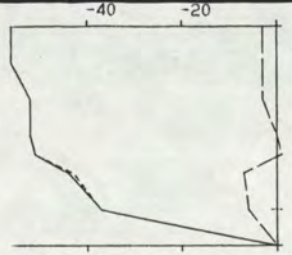

10.34 10.44 60
-45 -45 -3 79

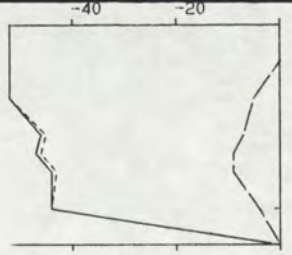

10.51 11.01 60
-44 -44 -4 77

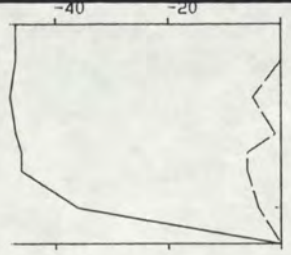

11.02 11.08 60
-41 -41 -3 79

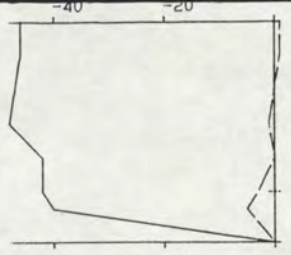

11.15 11.24 65
-41 -41 -1 82

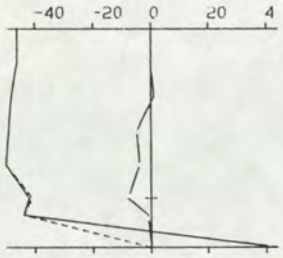

11.30 11.40 65
-43 -43 -2 80

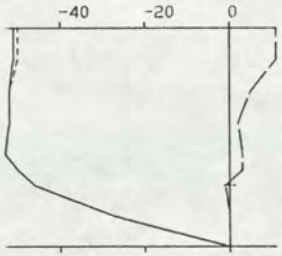

11.48 11.57 70
-44 -44 4 88

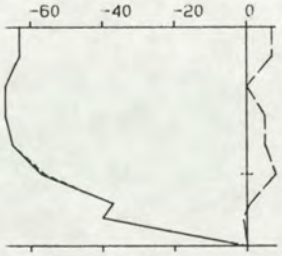

12.08 12.18 75
-54 -54 4 87

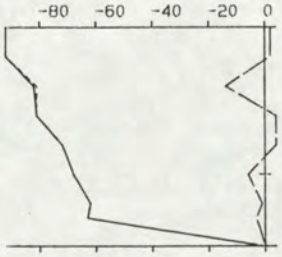

12.27 12.37 75
-71 -71 -2 82

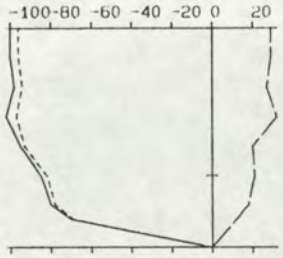

12.48 12.57 75
-86 -83 22 98

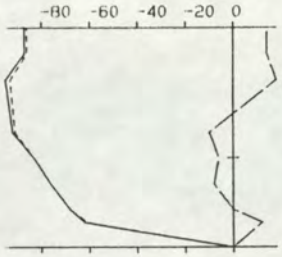

13.07 13.19 85
-78 -78 3 85

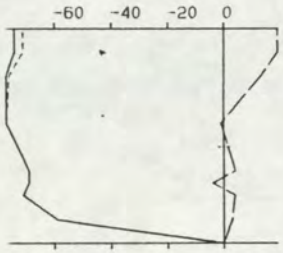

13.25 13.36 90
-68 -68 6 88

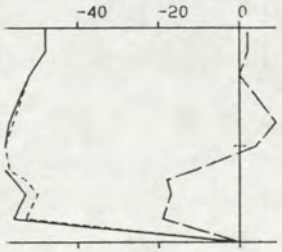

13.48 14.00 90
-50 -50 -3 79

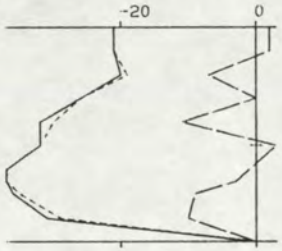

14.07 14.19 90
-27 -27 -3 76

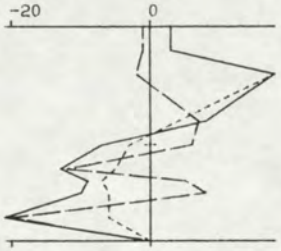

14.28 14.39 90
2 2 -1 290

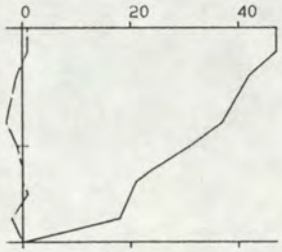

14.47 14.58 90
31 31 -1 264

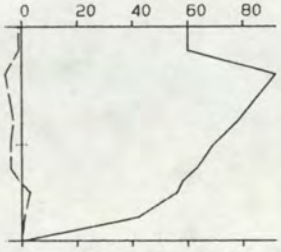

15.09 15.20 90
64 64 -2 265

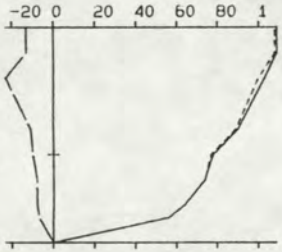

15.27 15.38 85
82 81 -12 271

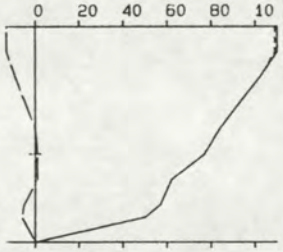

15.48 15.57 85
78 78 -5 266

16.05 16.14 80
87 86 -6 267

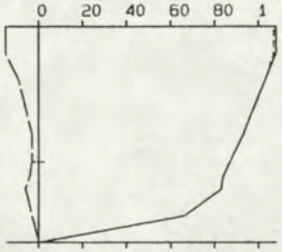

16.22 16.30 80
86 86 -7 267

TOELICHTING OP DE VERTIKALEN

——— V - - - - - - - VSIN — — — VCOS

14.01 14.15 295 : BEGINTYD EINDTYD BODEMDIEPTE

100 10 92 265 : V VSIN VCOS R (GEM)

VERTIKALE SCHAAL : DIEPTE IN DM TOV WATEROPP.

HORIZONTALE SCHAAL: SNELHEDEN IN CM/S.

RIJKSWATERSTAAT
DIRECTIE ZEELAND
MEETDIENST

STROOMMETING : CONTROLE OSM114 oost-west

RAAI : NVT DEELRAAI : NVT PUNT : 12 LOKATIE : SLA1(-309)

X : 66684.00 Y : 379403.00

DATUM : 900903 CODE: M0232

A3. 0001

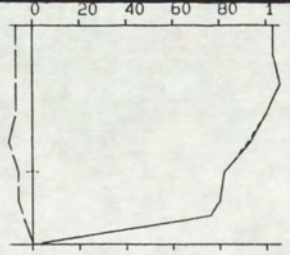

16.45 16.55 75
87 87 -6 267

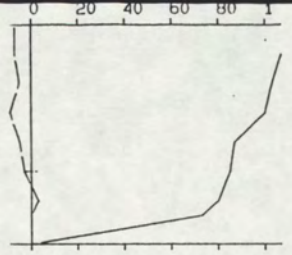

17.03 17.12 75
87 87 -4 266

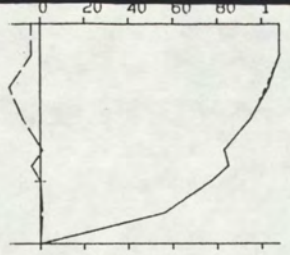

17.20 17.30 70
83 83 -4 266

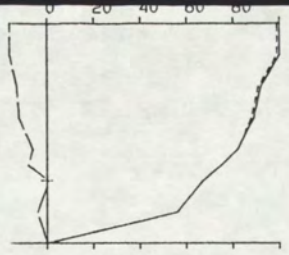

17.41 17.56 70
77 76 -9 270

TOELICHTING OP DE VERTIKALEN

_____ V - - - - - - - VSIN — — — — VCOS

14.01 14.15 295 : BEGINTYD EINDTYD BODEMDIEPTE

100 10 92 265 : V VSIN VCOS R (GEM)

VERTIKALE SCHAAL : DIEPTE IN DM TOV WATEROPP.

HORIZONTALE SCHAAL: SNELHEDEN IN CM/S.

RIJKSWATERSTAAT
DIRECTIE ZEELAND
MEETDIENST

STROOMMETING : CONTROLE OSM114 oost-west

RAAI : NVT DEELRAAI : NVT PUNT : 12 LOKATIE : SLA1(-309)

X : 66684.00 Y : 379403.00

DATUM : 900903 CODE: M0232

A3. 0002

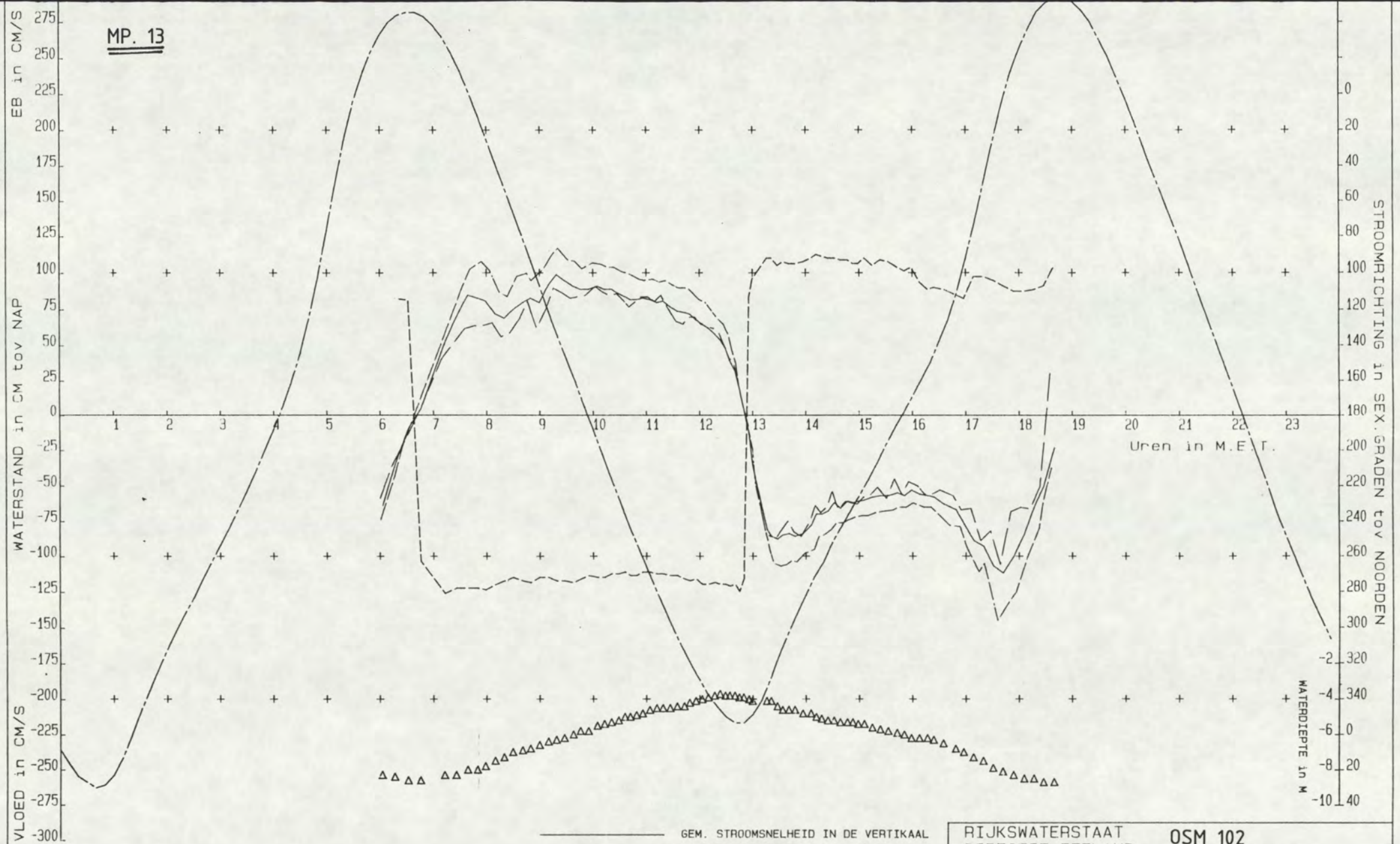

RIJKSWATERSTAAT
DIRECTIE ZEELAND
MEETDIENST

OSM 102
geen registratie

STROOMMETING . CONTROLE OSM102 oost-west
RAAI : NVT DEELRAAI : NVT PUNT : 13 LOKATIE : MOL1(-100)
X : 65245.00 Y : 379140.00
DATUM : 900910 CODE: M0232

A3 0013

VOOR SITUATIE MEETPUNT ZIE TEK: A3

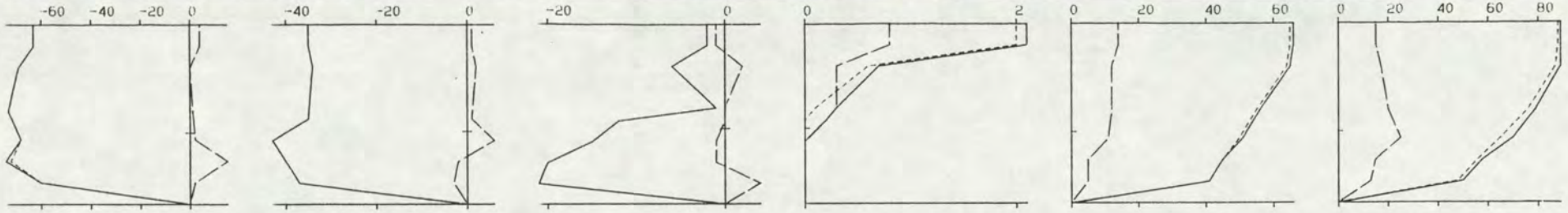

5.58 6.08 83
-64 -64 3 115

6.11 6.22 84
-35 -35 1 114

6.24 6.39 86
-9 -9 0 115

6.41 6.50 86
5 5 3 263

7.08 7.17 83
52 52 10 281

7.18 7.33 83
70 68 17 278

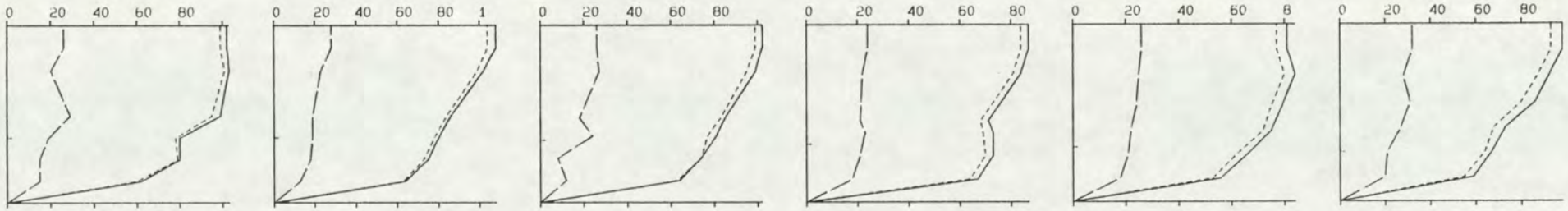

7.35 7.43 80
85 82 20 278

7.46 7.54 80
83 81 19 278

7.55 8.03 78
81 79 19 279

8.05 8.14 75
72 69 20 276

8.15 8.25 73
69 66 21 274

8.26 8.34 70
75 71 25 272

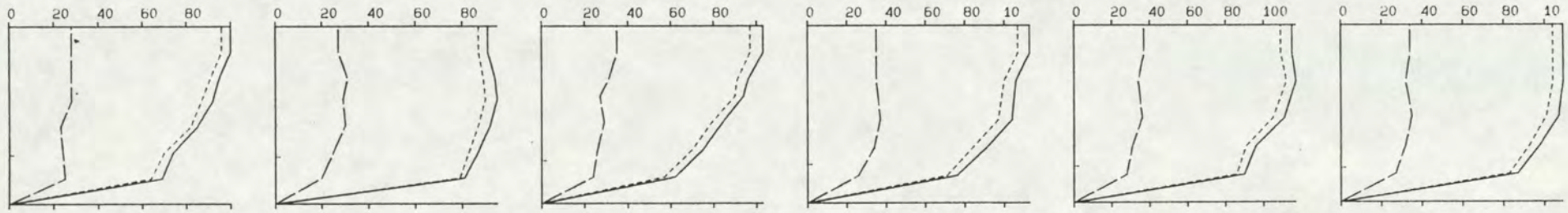

8.36 8.45 69
80 77 24 274

8.46 8.54 68
83 80 25 275

8.55 9.04 66
80 75 27 272

9.06 9.14 64
92 86 31 272

9.15 9.22 63
99 94 31 274

9.23 9.33 62
95 90 30 274

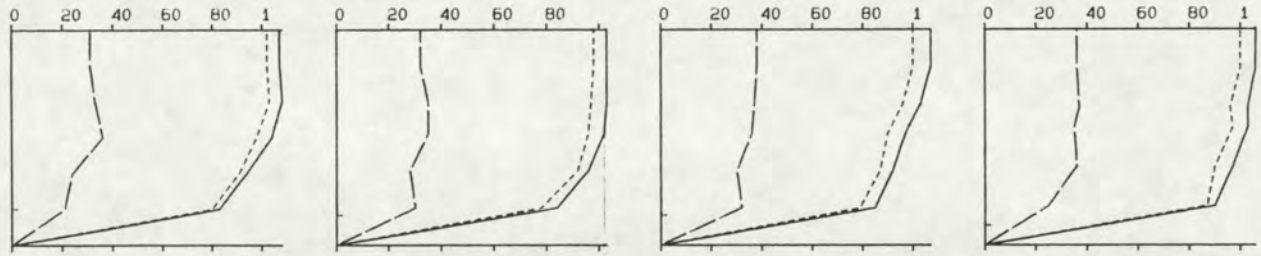

9.34 9.41 60
91 88 27 275

9.42 9.49 58
89 85 29 273

9.50 9.59 58
89 83 32 271

10.01 10.09 55
91 86 31 272

TOELICHTING OP DE VERTIKALEN

——— V - - - - - - - VSIN — — — VCOS

14.01 14.15 295 : BEGINTYD EINDTYD BODEMDIEPTE

100 10 92 265 : V VSIN VCOS R (GEM)

VERTIKALE SCHAAL : DIEPTE IN DM TOV WATEROPP.

HORIZONTALE SCHAAL: SNELHEDEN IN CM/S.

RIJKSWATERSTAAT
DIRECTIE ZEELAND
MEETDIENST

OSM 102
geen registratie

STROOMMETING : CONTROLE OSM102 oost-west

RAAI : NVT DEELRAAI : NVT PUNT : 13 LOKATIE : MOL1(-100)

X : 65245.00 Y : 379140.00

DATUM : 900910 CODE: M0232

A3. 0001

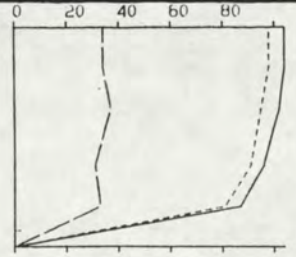

10.10 10.16 54
89 84 31 272

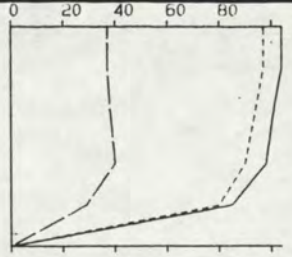

10.18 10.23 53
89 82 33 270

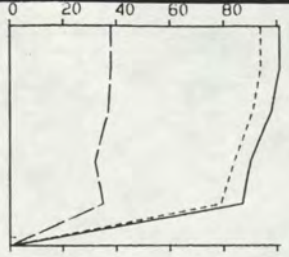

10.25 10.32 52
86 79 32 270

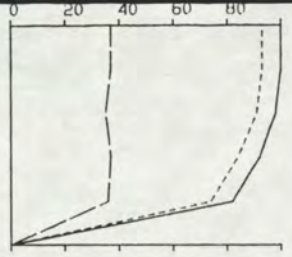

10.33 10.38 50
84 78 33 269

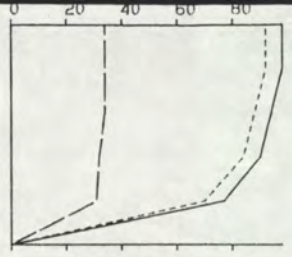

10.39 10.45 50
82 76 30 271

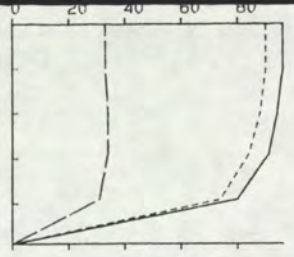

10.46 10.51 49
82 76 30 271

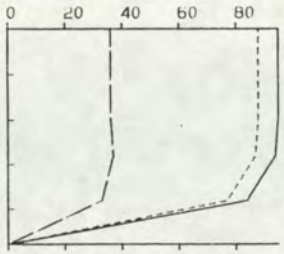

10.52 10.59 48
83 76 32 269

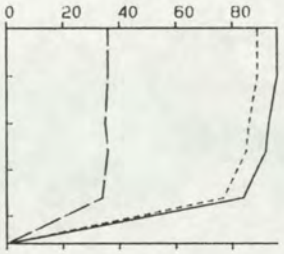

11.00 11.07 46
82 76 31 269

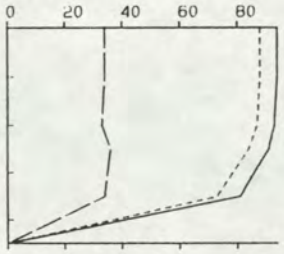

11.09 11.14 45
80 74 30 270

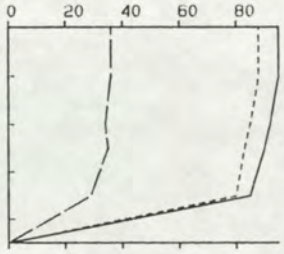

11.16 11.21 45
81 75 30 270

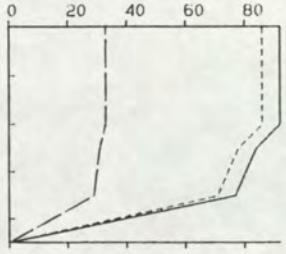

11.22 11.31 45
77 72 28 271

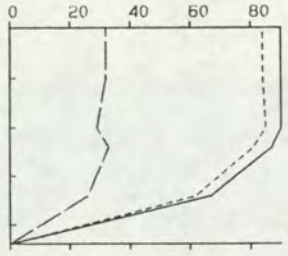

11.32 11.38 44
74 69 27 271

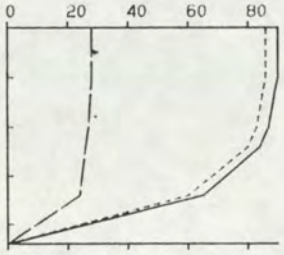

11.40 11.46 44
73 69 23 273

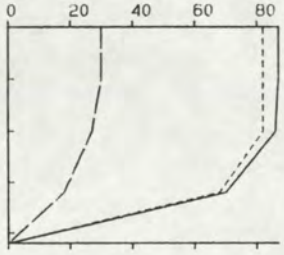

11.47 11.51 42
72 69 23 274

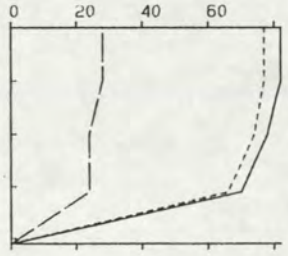

11.53 11.58 41
68 64 23 273

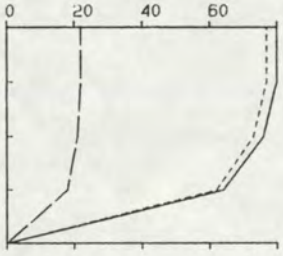

12.00 12.05 40
65 63 18 276

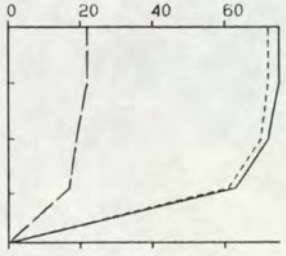

12.08 12.12 39
62 60 17 276

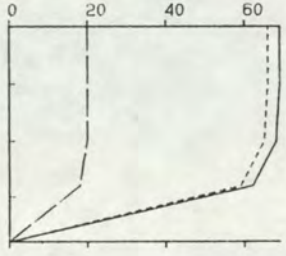

12.15 12.19 38
58 55 17 275

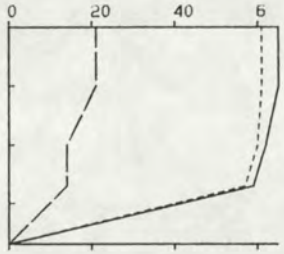

12.20 12.25 37
54 52 15 276

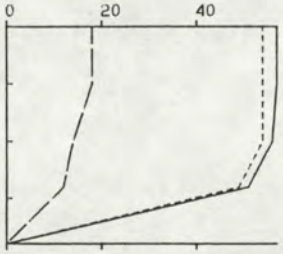

12.26 12.31 38
48 46 13 276

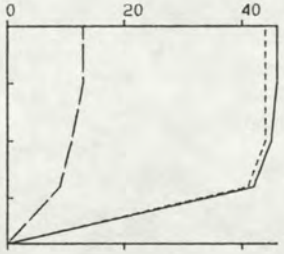

12.32 12.36 38
39 38 10 277

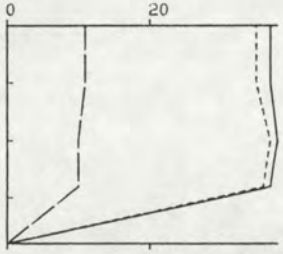

12.38 12.42 38
32 31 9 276

TOELICHTING OP DE VERTIKALEN

——— V - - - - - - VSIN — — — VCOS

14.01 14.15 295 : BEGINTYD EINDTYD BODEMDIEPTE

100 10 92 265 : V VSIN VCOS R (GEM)

VERTIKALE SCHAAL : DIEPTE IN DM TOV WATEROPP.

HORIZONTALE SCHAAL: SNELHEDEN IN CM/S.

RIJKSWATERSTAAT
DIRECTIE ZEELAND
MEETDIENST

OSM 102
geen registratie

STROOMMETING : CONTROLE OSM102 oost-west

RAAI : NVT DEELRAAI : NVT PUNT : 13 LOKATIE : MOL1(-100)

X : 65245.00 Y : 379140.00

DATUM : 900910 CODE: M0232

A3. 0002

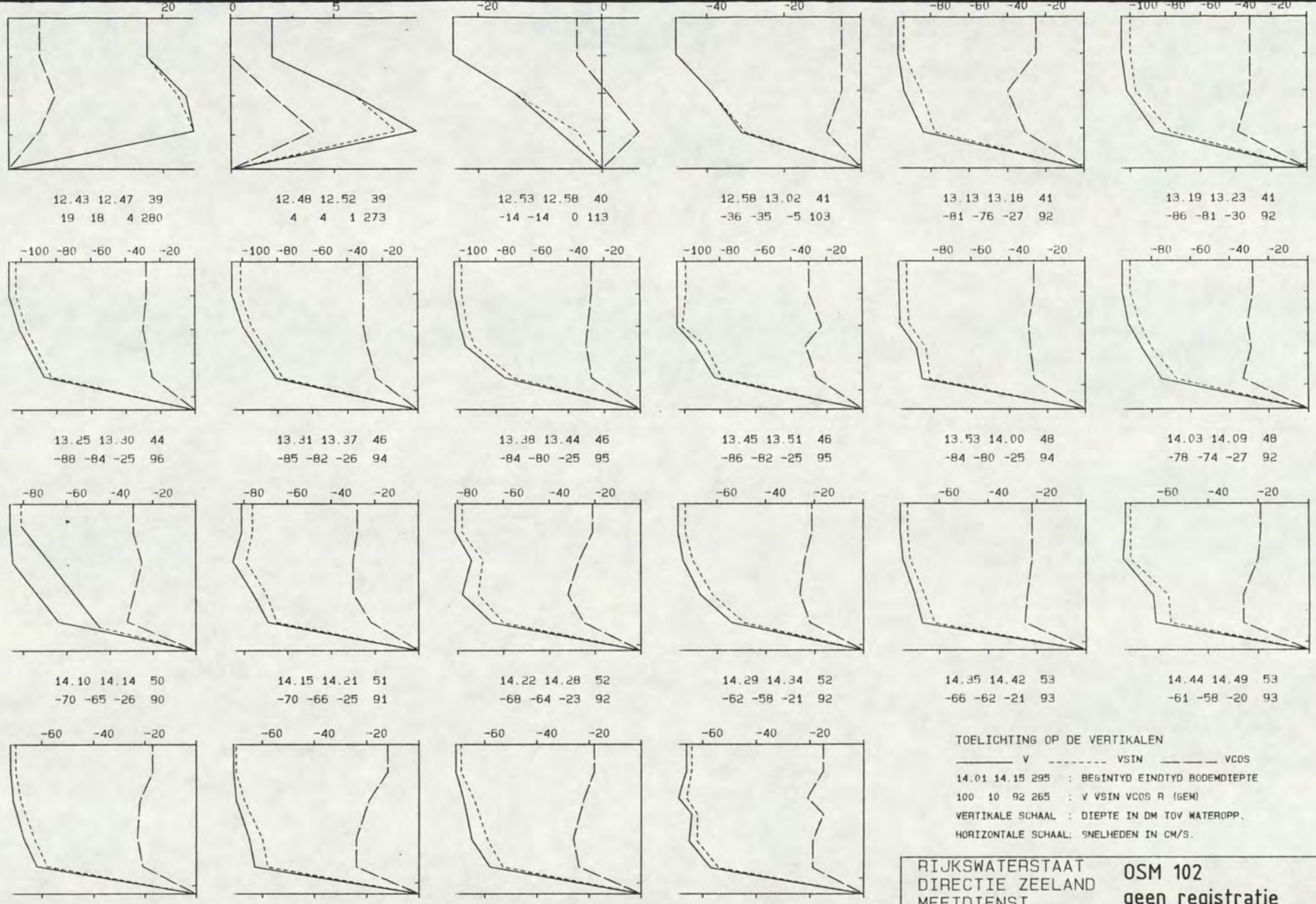

TOELICHTING OP DE VERTIKALEN

——— V - - - - - - - VSIN — — — VCOS

14.01 14.15 295 : BEGINTYD EINDTYD BODEMDIEPTE

100 10 92 265 : V VSIN VCOS R (GEM)

VERTIKALE SCHAAL : DIEPTE IN DM TOV WATEROPP.

HORIZONTALE SCHAAL: SNELHEDEN IN CM/S.

RIJKSWATERSTAAT
DIRECTIE ZEELAND
MEETDIENST

OSM 102
geen registratie

STROOMMETING : CONTROLE OSM102 oost-west

RAAI : NVT DEELRAAI : NVT PUNT : 13 LOKATIE : MOL1(-100)

X : 65245.00 Y : 379140.00

DATUM : 900910 CODE: M0232

A3. 0003

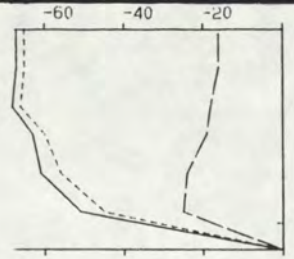

15.20 15.27 57
-57 -54 -18 93

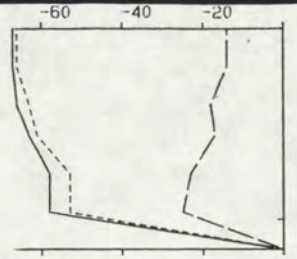

15.29 15.37 58
-57 -55 -17 94

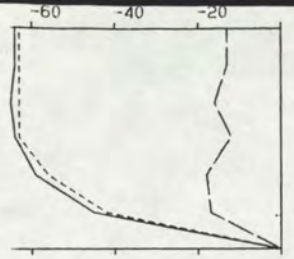

15.39 15.46 59
-55 -53 -14 97

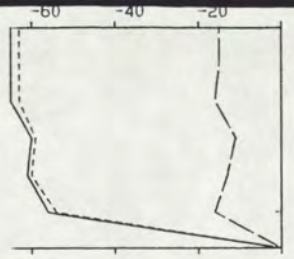

15.47 15.54 60
-57 -55 -13 99

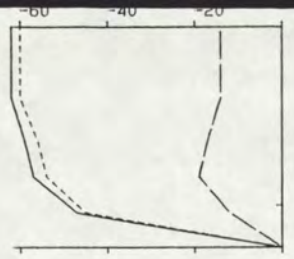

15.55 16.02 62
-53 -51 -14 97

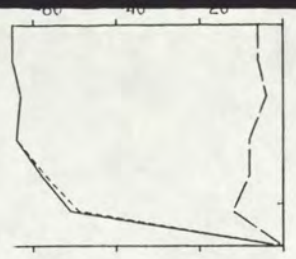

16.04 16.12 62
-56 -55 -7 105

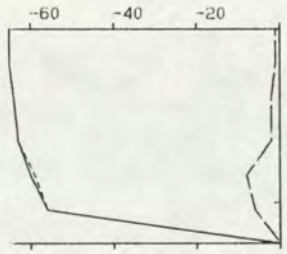

16.13 16.20 62
-57 -57 -3 109

16.21 16.27 63
-58 -58 -4 108

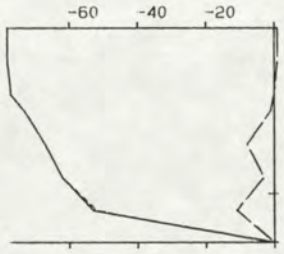

16.29 16.41 65
-63 -63 -3 109

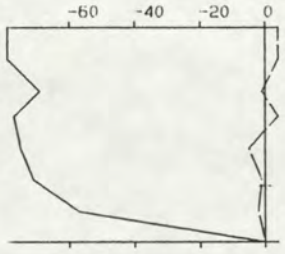

16.45 16.53 68
-67 -67 0 112

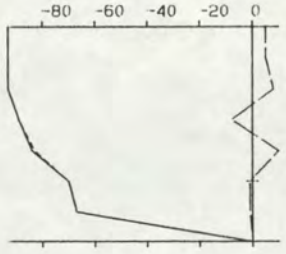

16.54 17.02 70
-77 -77 2 114

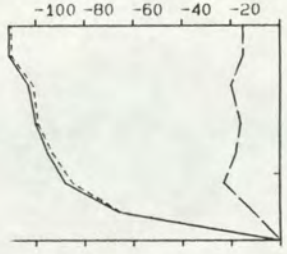

17.04 17.14 73
-89 -87 -16 102

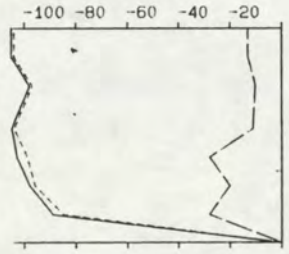

17.15 17.24 75
-93 -92 -16 102

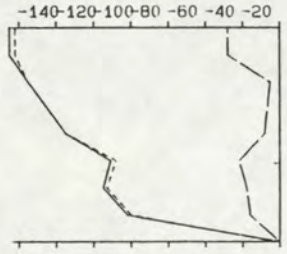

17.26 17.35 79
-107-106 -15 104

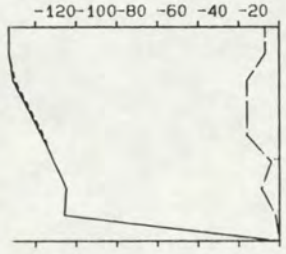

17.37 17.47 81
-112-111 -9 107

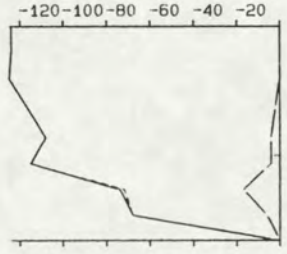

17.49 17.58 83
-100 -99 -4 110

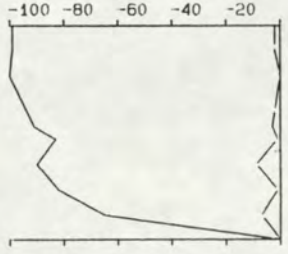

18.01 18.11 85
-84 -84 -3 110

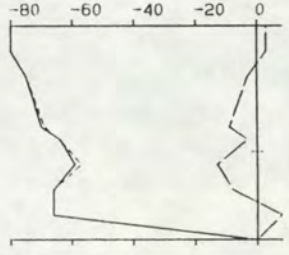

18.12 18.22 85
-65 -65 -3 109

18.23 18.32 87
-50 -49 -5 107

18.35 18.45 87
-23 -22 -6 96

TOELICHTING OP DE VERTIKALEN

——— V - - - - - - - VSIN — — — VCOS

14.01 14.15 295 : BEGINTYD EINDTYD BODEMDIEPTE

100 10 92 265 : V VSIN VCOS R (GEM)

VERTIKALE SCHAAL : DIEPTE IN DM TOV WATEROPP.

HORIZONTALE SCHAAL: SNELHEDEN IN CM/S.

RIJKSWATERSTAAT
DIRECTIE ZEELAND
MEETDIENST

OSM 102
geen registratie

STROOMMETING : CONTROLE OSM102 oost-west

RAAI : NVT DEELRAAI : NVT PUNT : 13 LOKATIE : MOL1(-100)

X : 65245.00 Y : 379140.00

DATUM : 900910 CODE: M0232

A3. 0004

MP. 14
STROOMSNELHEID OPGETR. LOKATIE: 0106 S/F: SG02 bodem + 2.40 m
STROOMSNELHEID OPGETR. LOKATIE: Z2 S/F: SG02
WATERSTAND OPGETR. LOKATIE: BAAL S/F: WT02
STROOMRICHTING
STROOMRICHTING
DIRECTIE ZEELAND
MEETDIENST
controlemeting
V bodem + 2.40 m
R bodem + 2.40 m
EB (cm/s)
WATERSTAND (cm tov NAP)
VLOED (cm/s)
STROOMRICHTING in SEX GRD tov NRD
M.E.T
MA 900903

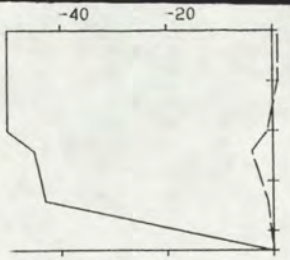

11.00 11.07 44
-42 -42 -1 122

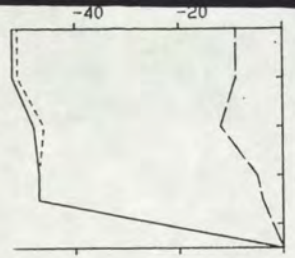

11.12 11.19 45
-43 -43 -7 114

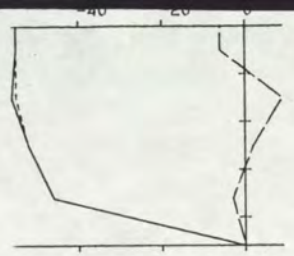

11.34 11.41 46
-46 -46 0 124

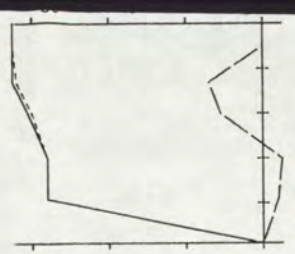

11.50 12.00 49
-54 -54 -2 121

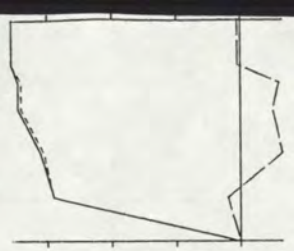

12.04 12.11 50
-59 -59 4 127



12.27 12.34 55
-78 -78 -1 123

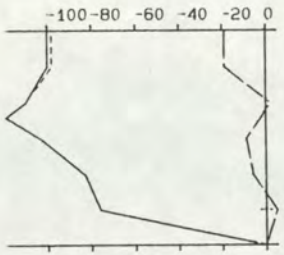

12.40 12.54 60
-88 -87 -6 119

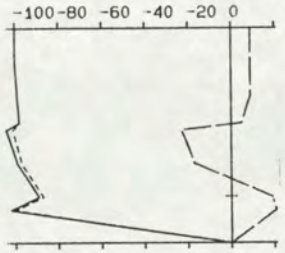

13.02 13.14 64
-90 -90 3 125

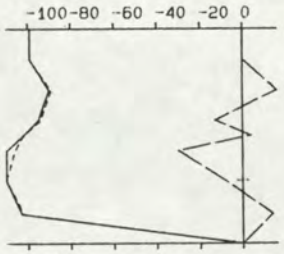

13.18 13.30 71
-93 -93 -1 122

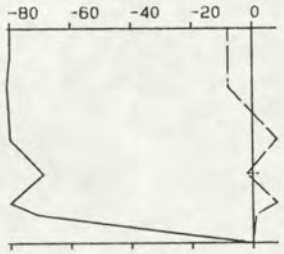

13.38 13.48 74
-72 -72 -1 122

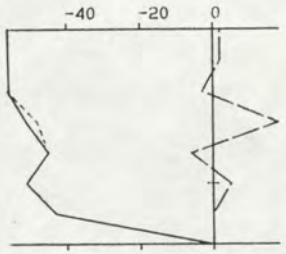

13.53 14.04 70
-47 -47 2 126

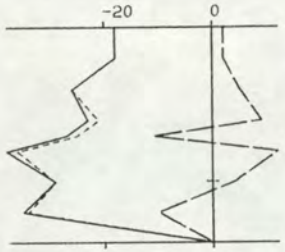

14.11 14.23 70
-25 -24 2 127

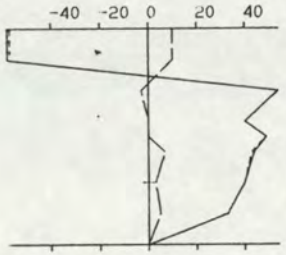

14.50 15.02 70
19 18 4 292

15.07 15.17 73
56 56 0 303

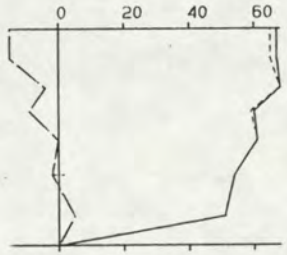

15.20 15.31 74
56 55 -4 307

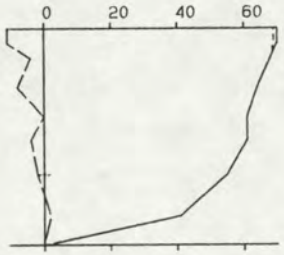

15.38 15.49 74
55 55 -3 306

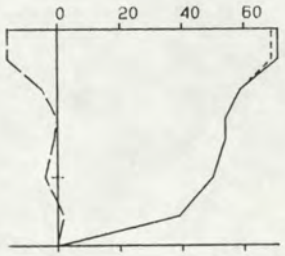

15.53 16.04 73
51 51 -5 308

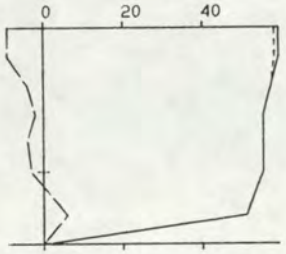

16.08 16.21 75
52 52 -3 306

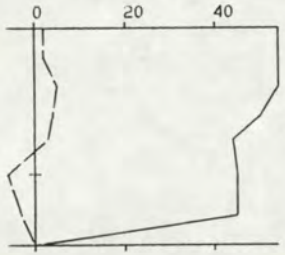

16.26 16.38 74
45 45 0 302

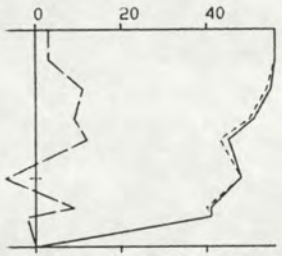

16.41 16.54 73
46 45 4 298

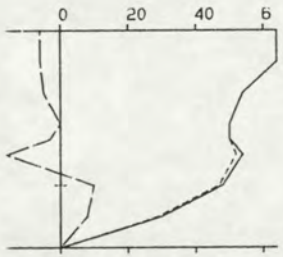

16.59 17.12 70
47 47 -1 305

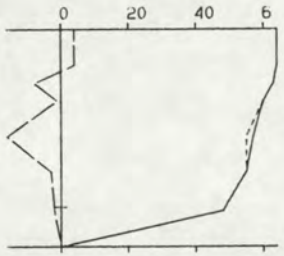

17.18 17.29 61
53 52 -3 307

TOELICHTING OP DE VERTIKALEN

——— V - - - - - - - VSIN — — — VCOS

14.01 14.15 295 : BEGINTYD EINDTYD BODEMDIEPTE

100 10 92 265 : V VSIN VCOS R (GEM)

VERTIKALE SCHAAL : DIEPTE IN DM TOV WATEROPP.

HORIZONTALE SCHAAL: SNELHEDEN IN CM/S.

RIJKSWATERSTAAT
DIRECTIE ZEELAND
MEETDIENST

STROOMMETING : CONTROLE OSM106 oost-west

RAAI : NVT DEELRAAI : NVT PUNT : 14 LOKATIE : Z2(-511)

X : 64182.00 Y : 379898.00

DATUM : 900903 CODE: M0232

A3. 0001

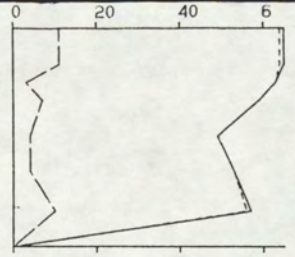

17.34 17.44 61
53 52 6 296

TOELICHTING OP DE VERTIKALEN

_____ V - - - - - - - VSIN _ _ _ _ VCOS

14.01 14.15 295 : BEGINTYD EINDTYD BODEMDIEPTE

100 10 92 265 : V VSIN VCOS R (GEM)

VERTIKALE SCHAAL : DIEPTE IN DM TOV WATEROPP.

HORIZONTALE SCHAAL: SNELHEDEN IN CM/S.

RIJKSWATERSTAAT
DIRECTIE ZEELAND
MEETDIENST

STROOMMETING : CONTROLE OSM106 oost-west

RAAI : NVT DEELRAAI : NVT PUNT : 14 LOKATIE : Z2(-511)

X : 64182.00 Y : 379898.00

DATUM : 900903 CODE: M0232

A3. 0002

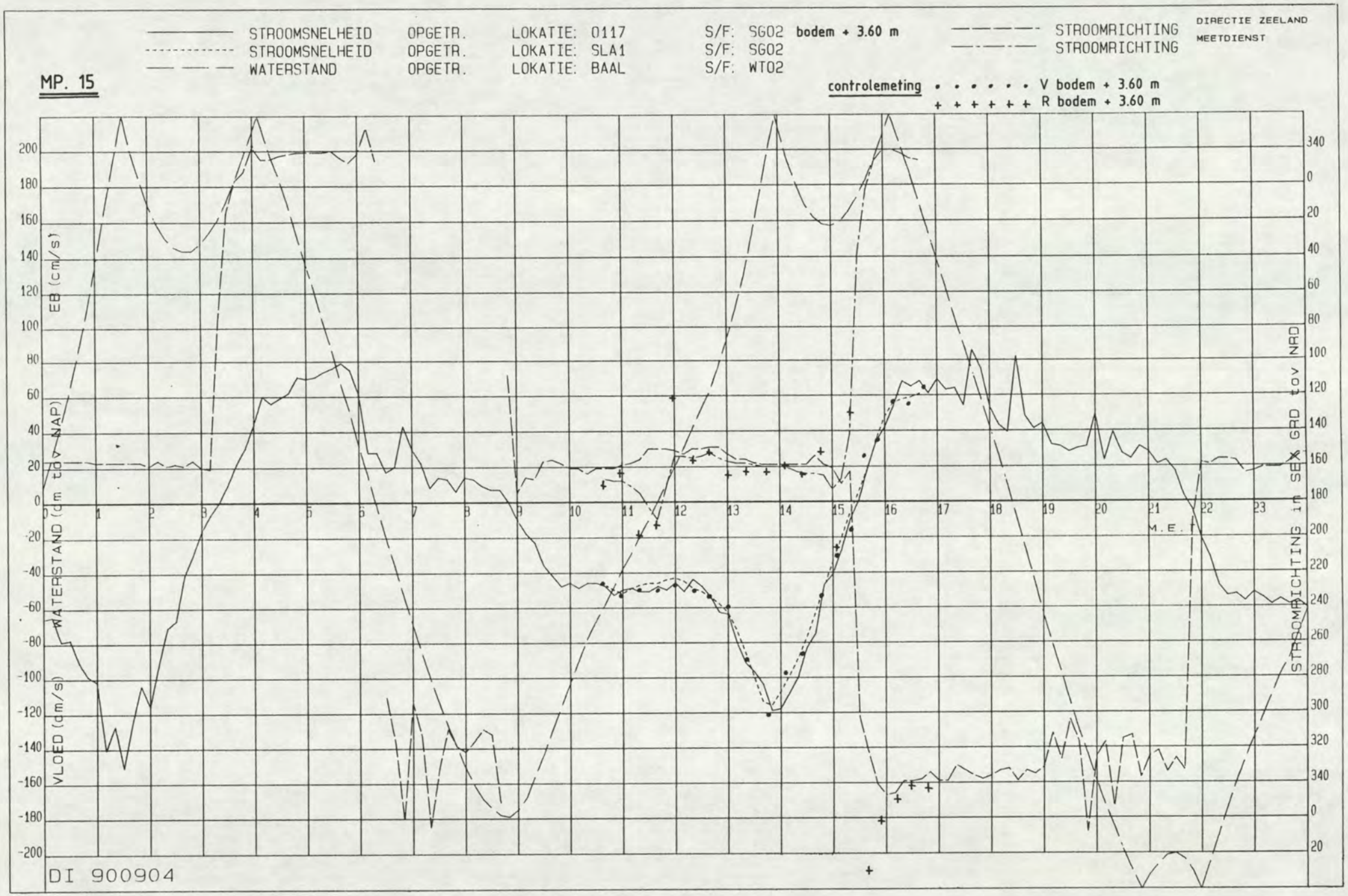
STROOMSNELHEID OPGETR. LOKATIE: 0117 S/F: SG02 bodem + 3.60 m
STROOMSNELHEID OPGETR. LOKATIE: SLA1 S/F: SG02
WATERSTAND OPGETR. LOKATIE: BAAL S/F: WT02
STROOMRICHTING
STROOMRICHTING
DIRECTIE ZEELAND
MEETDIENST
MP. 15
controlemeting V bodem + 3.60 m
R bodem + 3.60 m
EB (cm/s)
WATERSTAND (dm tov NAP)
VLOED (dm/s)
STROOMRICHTING in SEX GRD tov NAD
M.E.T.
DI 900904

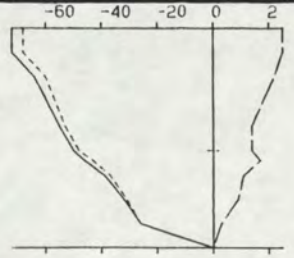

10.31 10.43 90
-48 -46 15 167

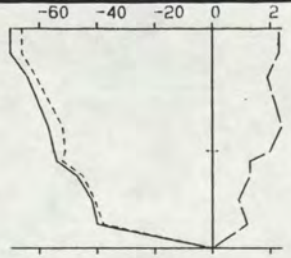

10.52 11.05 90
-52 -49 17 168

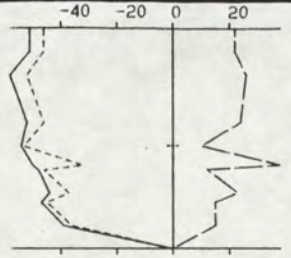

11.12 11.24 94
-47 -43 20 174

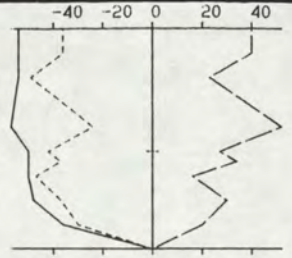

11.34 11.45 90
-46 -35 30 190

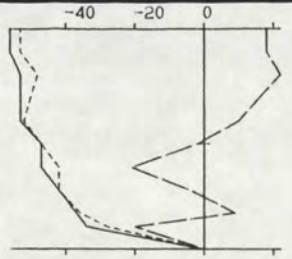

11.54 12.05 96
-43 -43 4 154

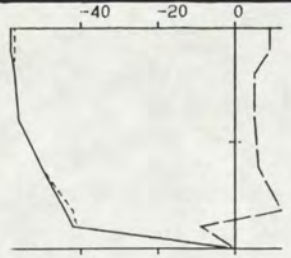

12.16 12.26 97
-49 -49 5 155

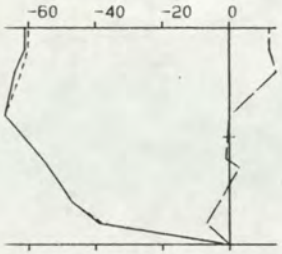

12.34 12.46 100
-54 -54 3 152

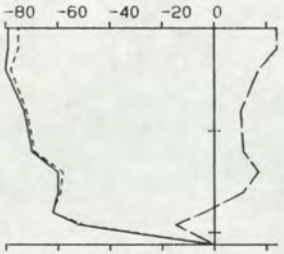

12.56 13.08 106
-65 -64 10 158

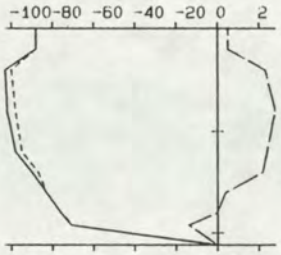

13.15 13.27 106
-87 -86 14 158

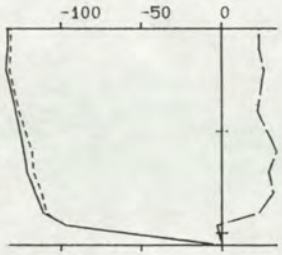

13.38 13.51 106
-117 -115 23 160

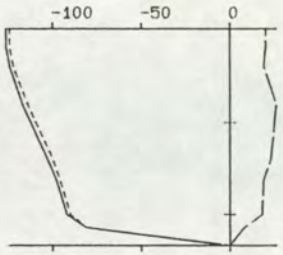

14.00 14.10 117
-103 -102 20 160

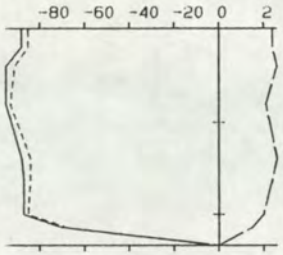

14.18 14.29 117
-85 -82 22 164

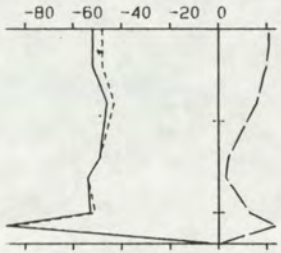

14.42 14.53 117
-51 -49 13 164

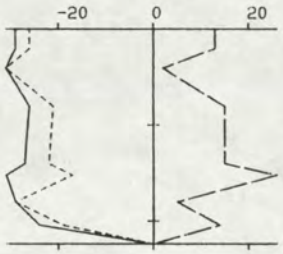

15.01 15.10 112
-26 -23 12 177

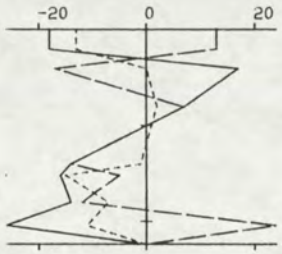

15.16 15.25 112
-5 -5 -1 140

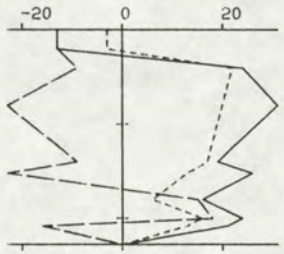

15.32 15.43 114
16 13 -10 5

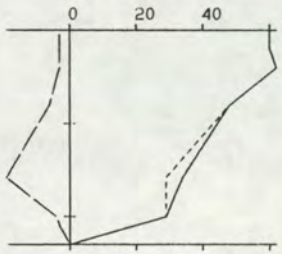

15.49 15.59 115
41 40 -8 340

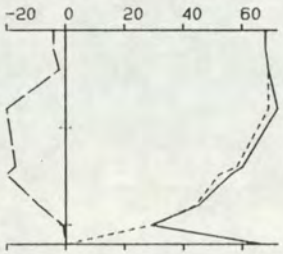

16.06 16.19 110
57 56 -11 340

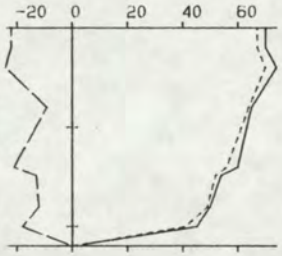

16.23 16.34 110
58 56 -16 345

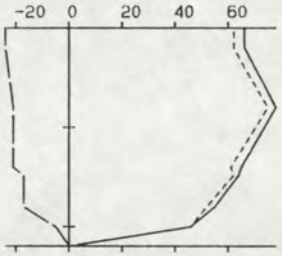

16.38 16.52 110
63 60 -18 346

TOELICHTING OP DE VERTIKALEN

——— V - - - - - - - VSIN — — — VCOS

14.01 14.15 295 : BEGINTYD EINDTYD BODEMDIEPTE

100 10 92 265 : V VSIN VCOS R (GEM)

VERTIKALE SCHAAL : DIEPTE IN DM TOV WATEROPP.

HORIZONTALE SCHAAL: SNELHEDEN IN CM/S.

RIJKSWATERSTAAT
DIRECTIE ZEELAND
MEETDIENST

STROOMMETING : CONTROLE OSM117 oost-west

RAAI : NVT DEELRAAI : NVT PUNT : 15 LOKATIE : SLA1 (-309)

X : 61911.00 Y : 378251.00

DATUM : 900904 CODE: M0232

A3. 0001

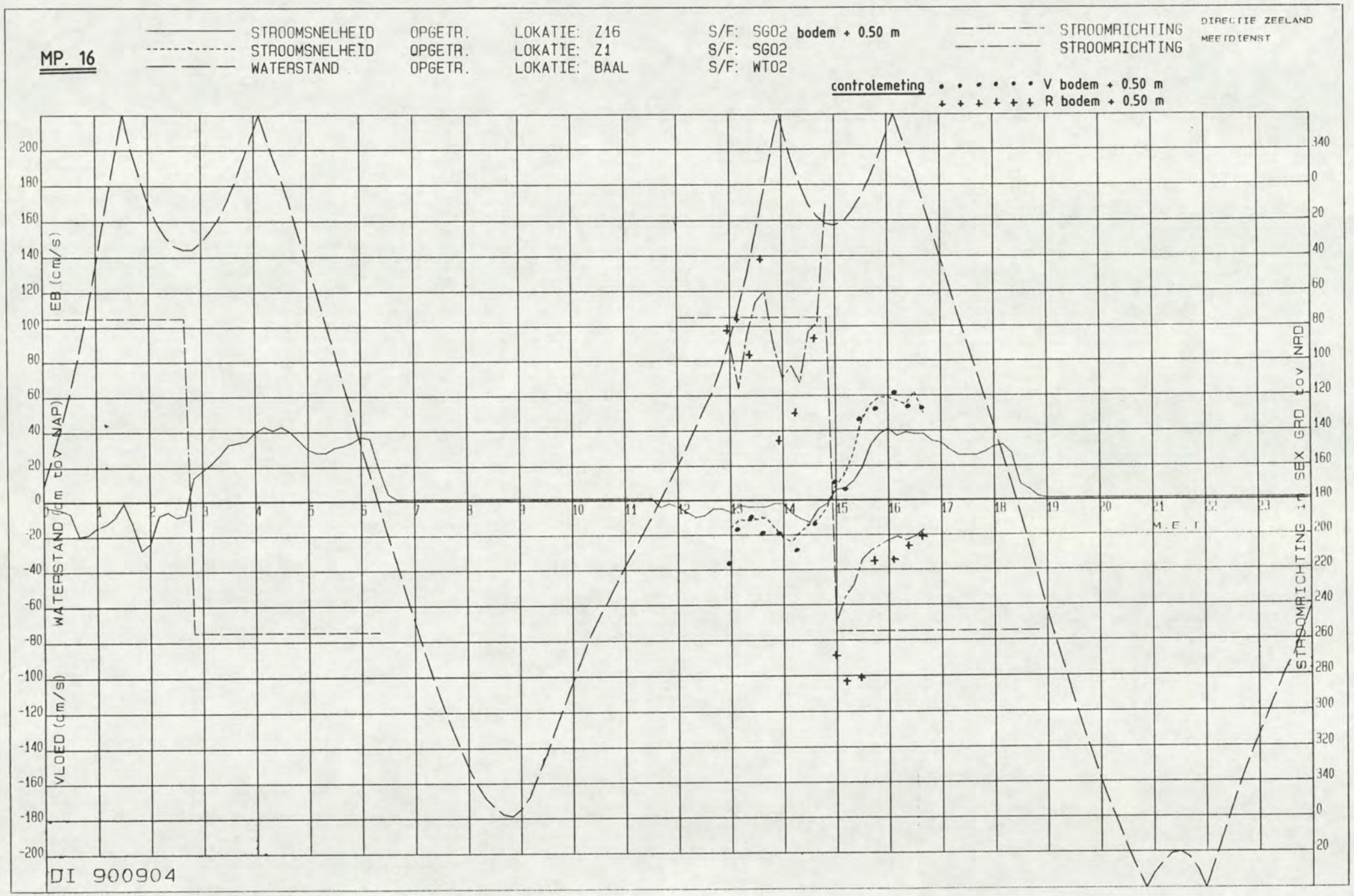
MP. 16
STROOMSNELHEID OPGETR. LOKATIE: Z16 S/F: SG02 bodem + 0.50 m
STROOMSNELHEID OPGETR. LOKATIE: Z1 S/F: SG02
WATERSTAND OPGETR. LOKATIE: BAAL S/F: WT02
STROOMRICHTING
STROOMRICHTING
DIRECTIE ZEELAND
MEETDIENST
controlemeting
V bodem + 0.50 m
R bodem + 0.50 m
EB (cm/s)
WATERSTAND (dm tov NAP)
VLOED (cm/s)
STROOMRICHTING in SEX GRD tov NAD
M.E.T.
DI 900904

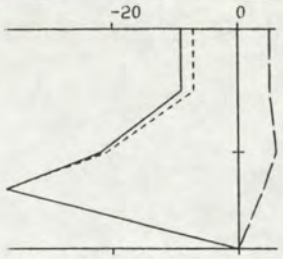

12.56 13.03 18
-16 -16 4 90

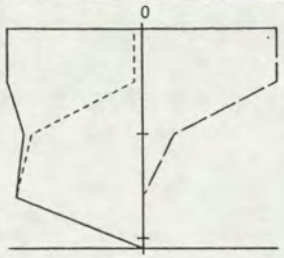

13.07 13.13 21
-11 -8 7 116

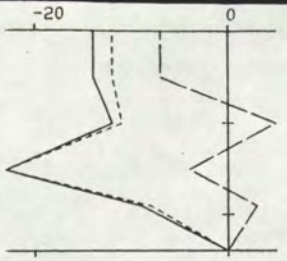

13.20 13.29 24
-12 -12 -1 69

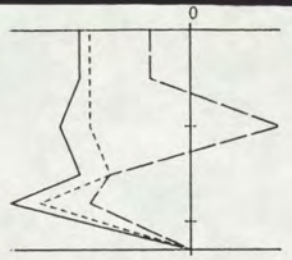

13.33 13.46 23
-10 -9 -2 60

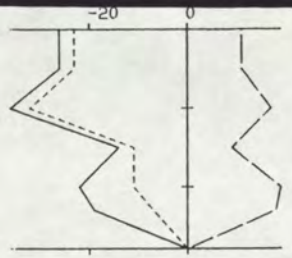

13.53 14.00 28
-21 -16 13 113

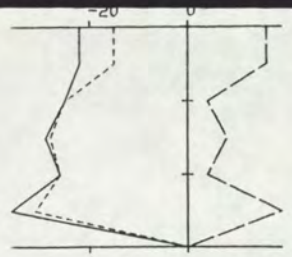

14.05 14.12 30
-24 -22 10 99

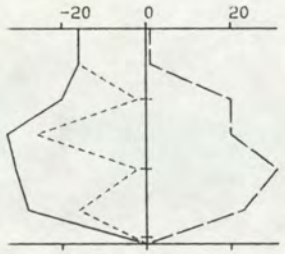

14.13 14.20 31
-20 -12 16 130

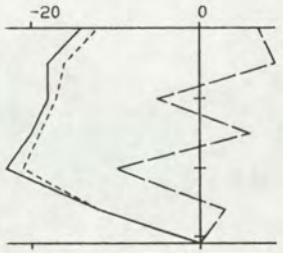

14.22 14.29 31
-15 -15 1 79

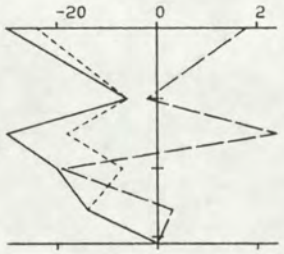

14.34 14.42 31
-12 -12 3 91

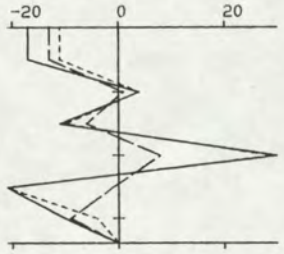

14.43 14.54 34
-5 -3 -4 20

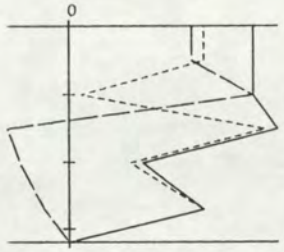

14.56 15.06 32
9 8 3 236

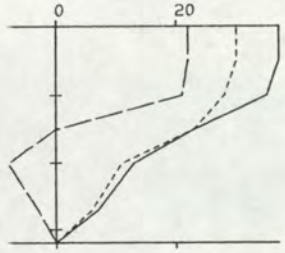

15.09 15.20 32
19 18 6 236

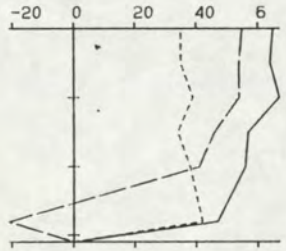

15.25 15.39 31
49 36 34 211

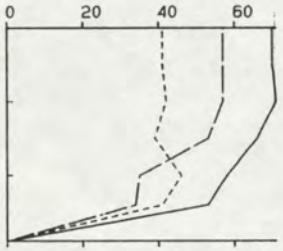

15.42 15.53 29
58 38 44 206

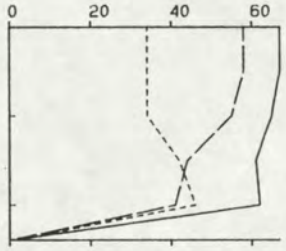

16.04 16.10 24
58 35 46 202

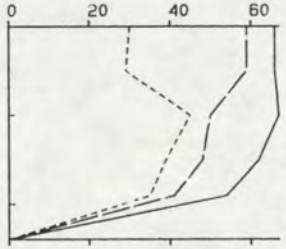

16.13 16.19 24
56 32 46 200

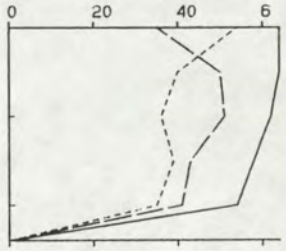

16.20 16.26 24
55 36 41 206

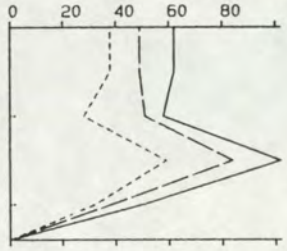

16.28 16.35 24
62 36 51 200

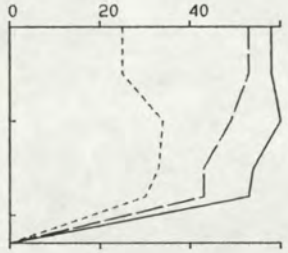

16.37 16.45 23
50 27 43 197

TOELICHTING OP DE VERTIKALEN

——— V - - - - - - VSIN — — — VCOS

14.01 14.15 295 : BEGINTYD EINDTYD BODEMDIEPTE

100 10 92 265 : V VSIN VCOS R (GEM)

VERTIKALE SCHAAL : DIEPTE IN DM TOV WATEROPP.

HORIZONTALE SCHAAL: SNELHEDEN IN CM/S.

RIJKSWATERSTAAT
DIRECTIE ZEELAND
MEETDIENST

STROOMMETING : CONTROLE WAD16 oost-west

RAAI : NVT DEELRAAI : NVT PUNT : 16 LOKATIE : Z1(-510)

X : 67860.00 Y : 377680.00

DATUM : 900904 CODE: M0232

A3. 0001

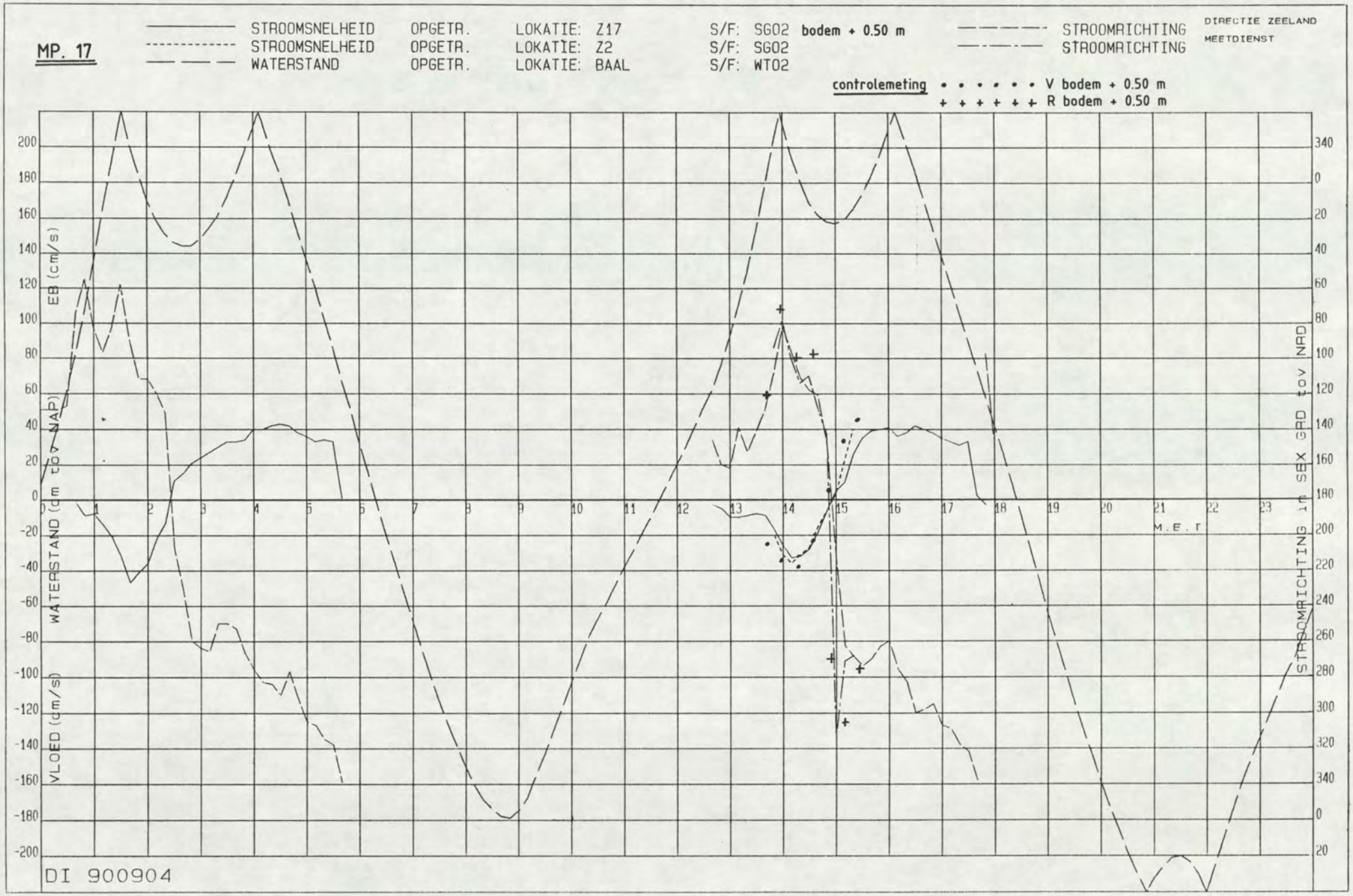
MP. 17
STROOMSNELHEID OPGETR. LOKATIE: Z17 S/F: SG02 bodem + 0.50 m
STROOMSNELHEID OPGETR. LOKATIE: Z2 S/F: SG02
WATERSTAND OPGETR. LOKATIE: BAAL S/F: WT02
STROOMRICHTING
STROOMRICHTING
DIRECTIE ZEELAND
MEETDIENST
controlemeting
V bodem + 0.50 m
R bodem + 0.50 m
EB (cm/s)
WATERSTAND (cm tov NAP)
VLOED (cm/s)
STROOMRICHTING in SEX GRD tov NAD
M.E.T
DI 900904

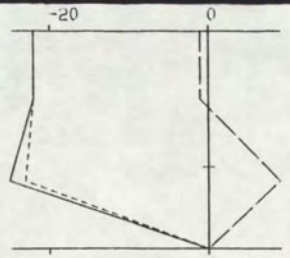

13.42 13.45 16
-19 -19 3 108

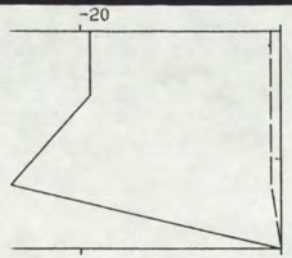

13.47 13.50 17
-19 -19 -1 97

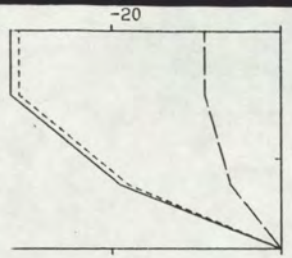

13.51 13.55 17
-23 -22 -7 83

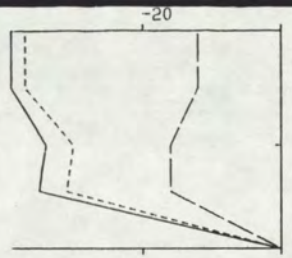

13.57 14.05 19
-32 -29 -12 77

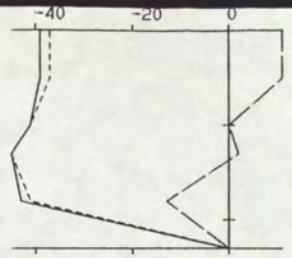

14.07 14.15 23
-36 -36 1 102

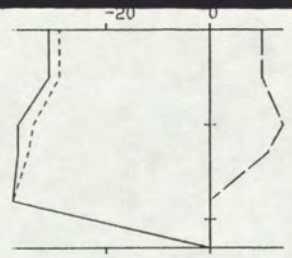

14.16 14.24 23
-31 -30 8 114

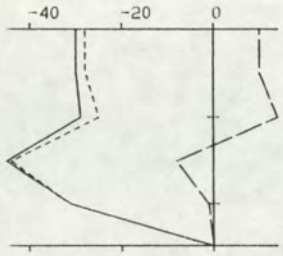

14.25 14.30 25
-29 -28 4 108

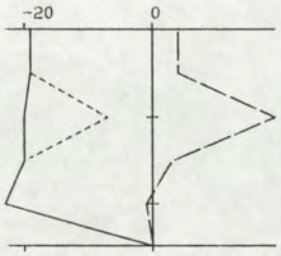

14.33 14.42 25
-17 -16 5 119

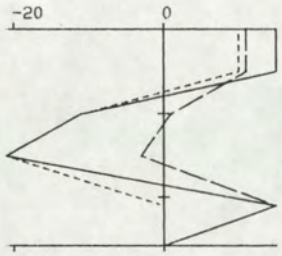

14.43 14.50 26
-7 -4 6 158

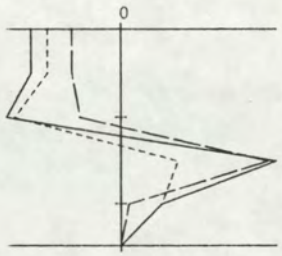

14.52 14.58 25
-3 -3 1 119

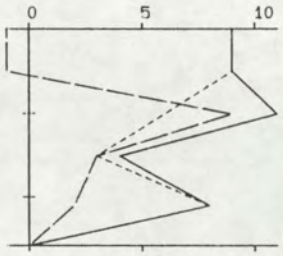

14.59 15.06 26
7 6 3 258

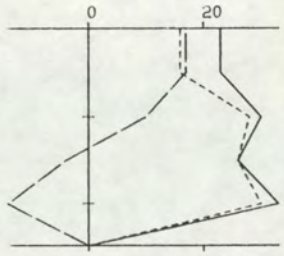

15.07 15.12 25
22 22 4 271

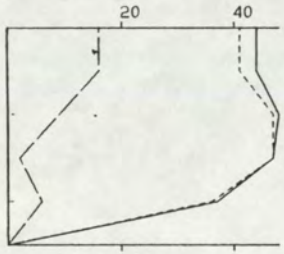

15.16 15.22 25
39 38 8 268

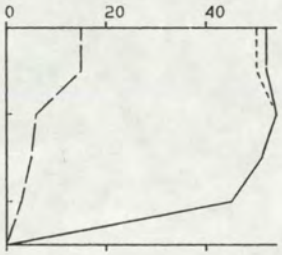

15.23 15.29 25
46 45 7 271

TOELICHTING OP DE VERTIKALEN

——— V - - - - - - - VSIN — — — VCOS

14.01 14.15 295 : BEGINTYD EINDTYD BODEMDIEPTE

100 10 92 265 : V VSIN VCOS R (GEM)

VERTIKALE SCHAAL : DIEPTE IN DM TOV WATEROPP.

HORIZONTALE SCHAAL: SNELHEDEN IN CM/S.

RIJKSWATERSTAAT
DIRECTIE ZEELAND
MEETDIENST

STROOMMETING : CONTROLE WAD17 oost-west

RAAI : NVT DEELRAAI : NVT PUNT : 17 LOKATIE : Z2(-511)

X : 67990.00 Y : 378450.00

DATUM : 900904 CODE: M0232

A3. 0001

Bijlage 22 :Stroombeeld bij gem. doodtij

00001 MAA600 1 0
00002 900824900919
00003 0 5 1
00004 116
00005
00006
00007
00008 -2109 -2105 -2119 -2113 -2116
00009 SG02 1SG02 1SG02 1SG02 1SG02 1
00010 116

00011		maan-		m.p. 2		m.p. 6		m.p. 1		m.p. 3		m.p. 4		t.v.
00012		uur.		osm 109		osm 105		osm 119		osm 113		osm 116		Baalhoek
00013				V	R	V	R	V	R	V	R	V	R	cm.
00014	999999	0	9999	-19	60	-6	166	-75	63	-24	119	-26	182	381
00015	999999	50	9999	2	352	17	274	-35	64	4	105	-4	248	381
00016	999999	100	9999	26	260	41	294	0	194	34	294	24	321	381
00017	999999	150	9999	46	250	45	297	28	248	50	300	40	349	381
00018	999999	200	9999	61	243	46	300	56	249	52	300	49	347	381
00019	999999	250	9999	74	236	43	301	70	248	50	306	54	348	381
00020	999999	300	9999	86	237	43	303	77	245	51	304	54	350	381
00021	999999	350	9999	96	236	38	302	81	242	40	299	55	350	381
00022	999999	400	9999	95	236	30	299	75	243	36	303	52	349	381
00023	999999	450	9999	85	235	21	296	71	243	23	304	47	348	381
00024	999999	500	9999	74	235	10	294	71	243	8	267	39	349	381
00025	999999	550	9999	61	235	3	287	65	243	3	210	29	351	381
00026	999999	600	9999	45	235	0	128	46	243	0	300	19	346	381
00027	999999	650	9999	19	222	0	4	17	252	-13	99	3	220	381
00028	999999	700	9999	-19	74	-3	122	-9	198	-31	110	-8	121	381
00029	999999	750	9999	-51	59	-7	155	-44	58	-33	114	-32	166	381
00030	999999	800	9999	-55	57	-11	156	-65	60	-39	112	-49	173	381
00031	999999	850	9999	-61	51	-16	152	-78	59	-42	114	-54	170	381
00032	999999	900	9999	-59	46	-24	148	-91	60	-46	118	-57	171	381
00033	999999	950	9999	-55	51	-32	143	-98	61	-50	117	-61	173	381
00034	999999	1000	9999	-47	60	-43	135	-110	62	-62	121	-68	172	381
00035	999999	1050	9999	-48	60	-54	131	-118	63	-71	121	-75	174	381
00036	999999	1100	9999	-47	64	-50	131	-119	63	-68	116	-71	173	381
00037	999999	1150	9999	-36	70	-35	137	-104	63	-48	115	-55	176	381

```
00001 MAA601      1      0
00002 900824900919
00003      0      5      1
00004    116
00005
00006
00007
00008  -2120 -2115 -2123 -2118 -2108
00009 SG02 1SG02 1SG02 1SG02 1SG02 1
00010    116
00011
00012
00013
```

	maan-	uur.		m.p. 5 osm 120		m.p. 7 osm 115		m.p. 8 osm 123		m.p. 10 osm 118		m.p. 11 osm 108		t.v. Baalhoek
				V	R	V	R	V	R	V	R	V	R	cm.
00014	999999	0	9999	-21	182	-9	153	-15	116	-27	152	-29	115	381
00015	999999	50	9999	3	270	13	281	15	320	5	227	5	1	381
00016	999999	100	9999	25	339	39	300	39	304	32	301	42	295	381
00017	999999	150	9999	33	333	52	306	51	304	44	317	52	296	381
00018	999999	200	9999	36	341	64	308	44	302	55	315	51	296	381
00019	999999	250	9999	31	325	62	309	42	305	63	317	53	296	381
00020	999999	300	9999	27	329	61	310	46	307	68	319	53	296	381
00021	999999	350	9999	20	185	59	312	44	304	68	322	54	295	381
00022	999999	400	9999	14	123	53	312	40	304	68	323	52	295	381
00023	999999	450	9999	9	299	45	312	36	303	64	324	44	296	381
00024	999999	500	9999	6	274	36	312	30	304	56	325	40	297	381
00025	999999	550	9999	5	245	24	311	19	310	44	327	31	297	381
00026	999999	600	9999	3	294	6	207	2	349	20	328	12	293	381
00027	999999	650	9999	-10	217	-11	167	-19	129	-19	203	-18	157	381
00028	999999	700	9999	-31	173	-34	159	-31	127	-64	145	-51	119	381
00029	999999	750	9999	-41	179	-40	162	-37	127	-76	145	-59	121	381
00030	999999	800	9999	-37	177	-37	164	-39	132	-70	143	-58	120	381
00031	999999	850	9999	-37	167	-38	158	-36	127	-64	142	-56	119	381
00032	999999	900	9999	-38	168	-45	151	-40	124	-59	141	-53	118	381
00033	999999	950	9999	-43	170	-47	149	-45	121	-59	139	-56	118	381
00034	999999	1000	9999	-49	170	-53	145	-52	121	-61	136	-66	117	381
00035	999999	1050	9999	-55	167	-59	140	-61	123	-61	134	-73	115	381
00036	999999	1100	9999	-53	166	-53	140	-58	123	-60	131	-76	116	381
00037	999999	1150	9999	-40	170	-35	144	-41	123	-51	134	-58	116	381

```
00001 MAA602      1      0
00002 900824900919
00003       0      3      1
00004    116
00005
00006
00007
00008  -2114 -2106 -2117
00009 SG02 1SG02 1SG02 1
00010    116
00011
00012
00013
```

	maan- uur.		m.p. 12 osm 114		m.p. 14 osm 106		m.p. 15 osm 117		t.v. Baalhoek
			V	R	V	R	V	R	cm.
00014 999999	0	9999	-20	48	-13	114	-24	158	381
00015 999999	50	9999	16	274	21	290	3	178	381
00016 999999	100	9999	54	254	43	293	26	347	381
00017 999999	150	9999	72	256	42	292	49	342	381
00018 999999	200	9999	81	257	40	293	59	339	381
00019 999999	250	9999	80	256	41	294	63	339	381
00020 999999	300	9999	76	255	41	295	54	339	381
00021 999999	350	9999	70	253	44	297	44	335	381
00022 999999	400	9999	60	254	37	300	33	331	381
00023 999999	450	9999	48	253	32	304	21	327	381
00024 999999	500	9999	38	252	25	308	15	326	381
00025 999999	550	9999	26	254	16	315	10	57	381
00026 999999	600	9999	9	260	3	51	-2	52	381
00027 999999	650	9999	-21	228	-19	91	-14	193	381
00028 999999	700	9999	-50	72	-32	114	-31	159	381
00029 999999	750	9999	-55	70	-35	116	-40	162	381
00030 999999	800	9999	-54	67	-36	115	-43	160	381
00031 999999	850	9999	-50	66	-36	117	-48	155	381
00032 999999	900	9999	-49	66	-39	117	-52	152	381
00033 999999	950	9999	-50	67	-44	117	-55	153	381
00034 999999	1000	9999	-60	70	-52	115	-65	154	381
00035 999999	1050	9999	-70	70	-61	116	-72	155	381
00036 999999	1100	9999	-70	71	-58	116	-71	157	381
00037 999999	1150	9999	-50	68	-41	115	-55	157	381

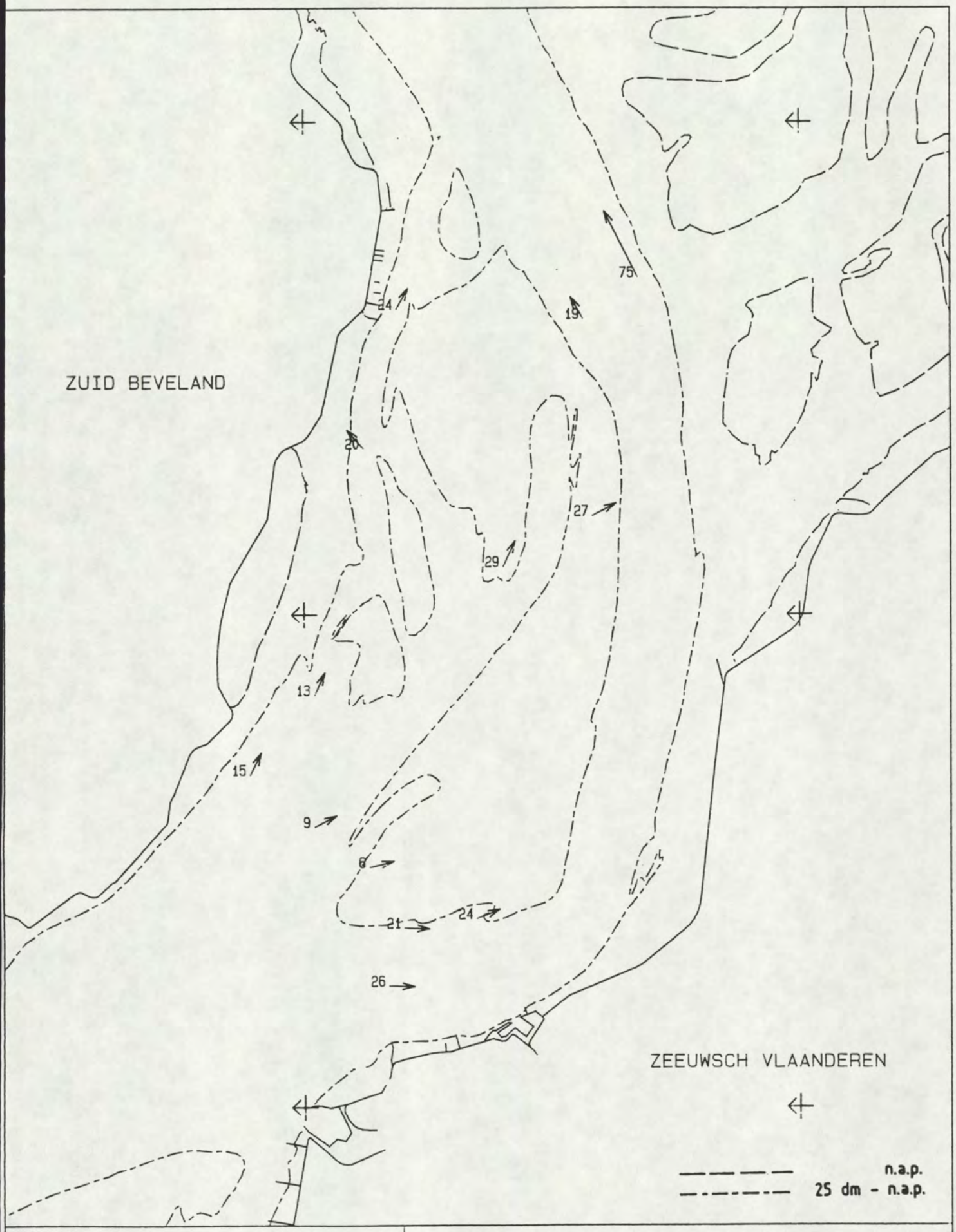

MAANUUR : 0.0	STROOMMETING PROJ. OOST-WEST
	PERIODE : 900824 T/M 900919
GETIJVERSCHIL BAAL : 381 cm	
DIEPTE : GEMIDDELD	RIJKSWATERSTAAT
SCHAAL 1 : 50000.	DIRECTIE ZEELAND
STROOMSNELHEDEN IN cm/s	MEETDIENST

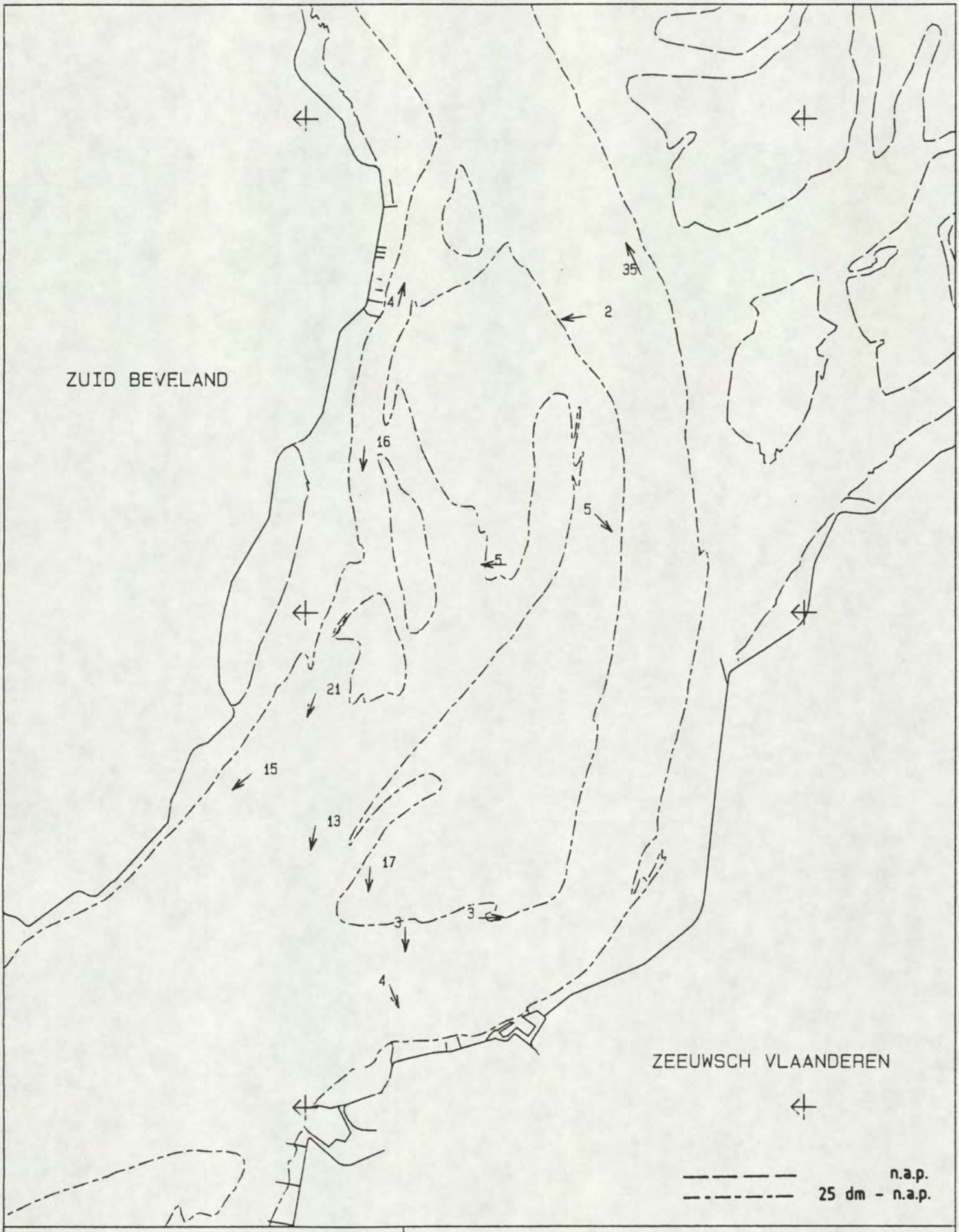

MAANUUR : 5	STROOMMETING PROJ. OOST-WEST
GETIJVERSCHIL BAAL : 381 cm	PERIODE : 900824 T/M 900919
DIEPTE : GEMIDDELD	RIJKSWATERSTAAT
SCHAAL 1 : 50000.	DIRECTIE ZEELAND
STROOMSNELHEDEN IN cm/s	MEETDIENST

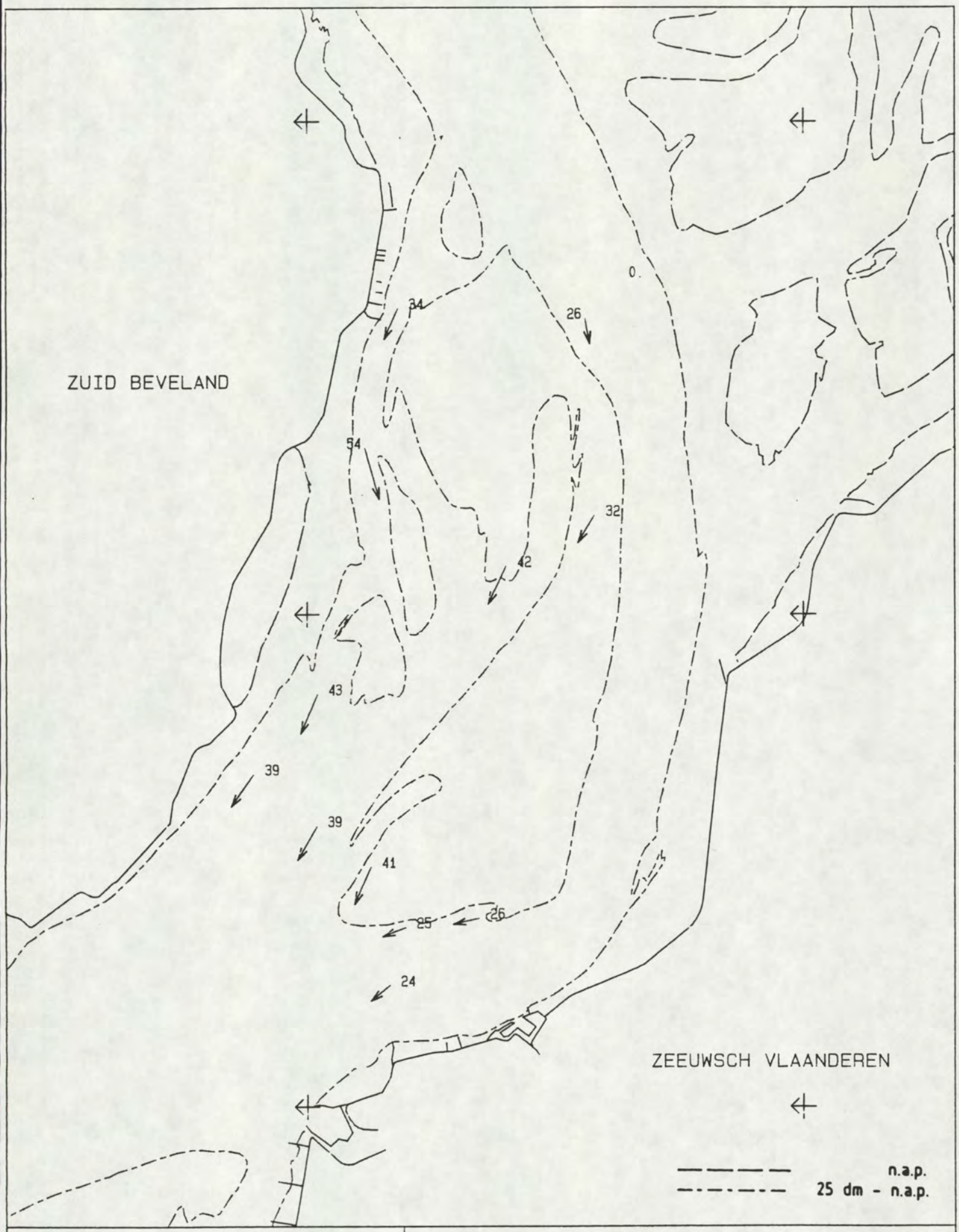

MAANUUR : 1.0	STROOMMETING PROJ. OOST-WEST
GETIJVERSCHIL BAAL : 381 cm	PERIODE : 900824 T/M 900919
DIEPTE : GEMIDDELD	RIJKSWATERSTAAT
SCHAAL 1 : 50000.	DIRECTIE ZEELAND
STROOMSNELHEDEN IN cm/s	MEETDIENST

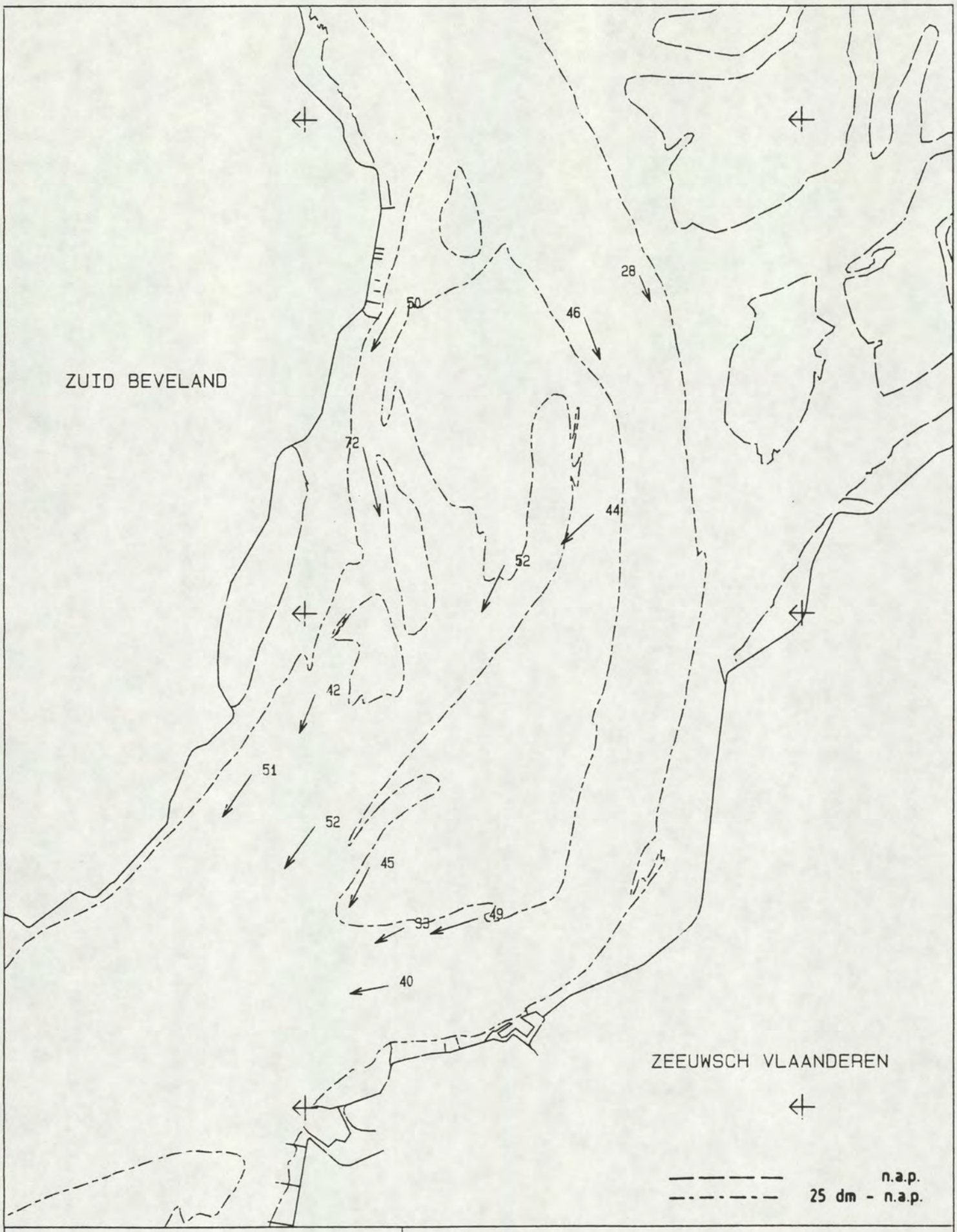

MAANUUR : 1.5	STROOMMETING PROJ. OOST-WEST
GETIJVERSCHIL BAAL : 381 cm	PERIODE : 900824 T/M 900919
DIEPTE : GEMIDDELD	RIJKSWATERSTAAT
SCHAAL 1 : 50000.	DIRECTIE ZEELAND
STROOMSNELHEDEN IN cm/s	MEETDIENST

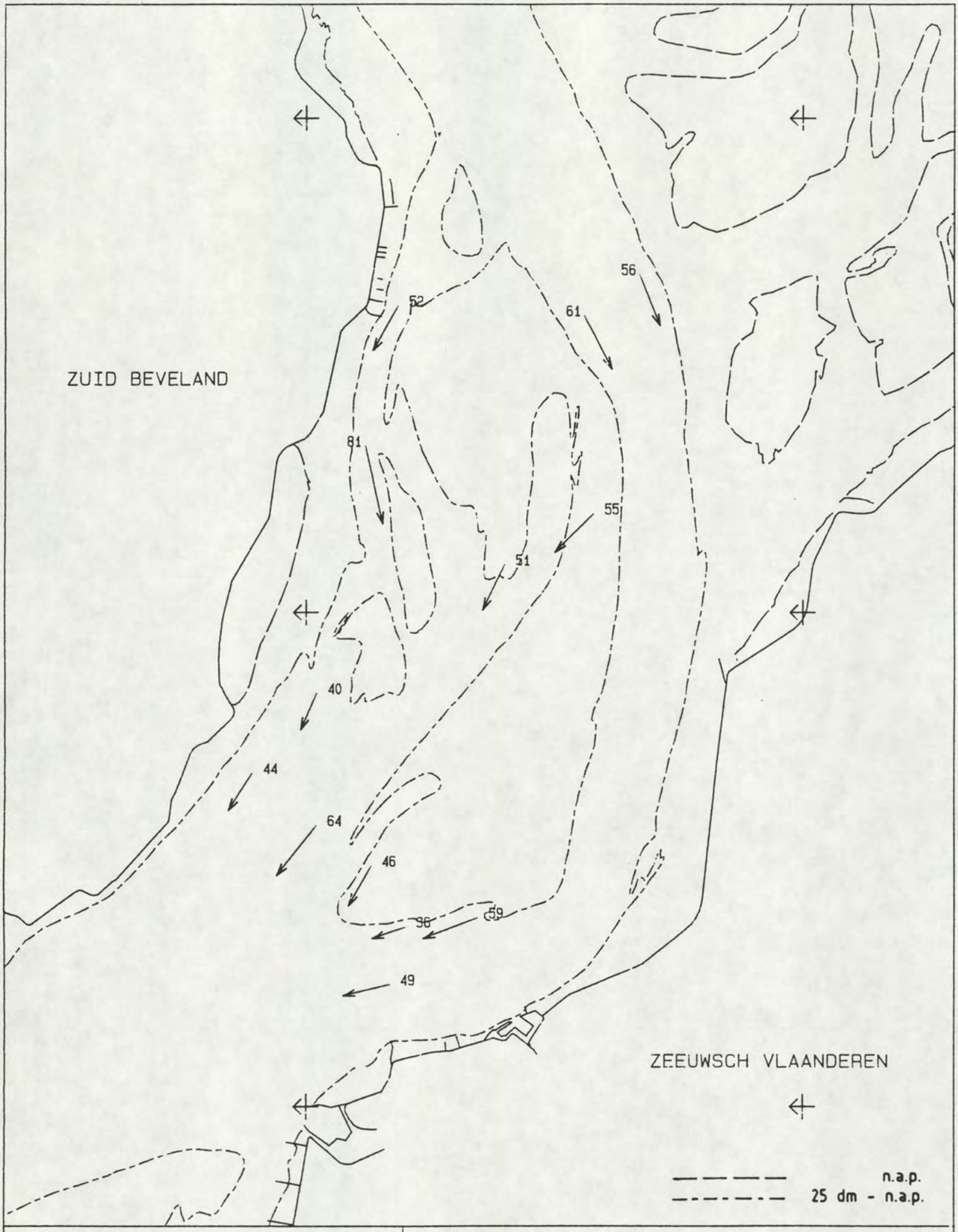

MAANUUR : 2.0	STROOMMETING PROJ. OOST-WEST
GETIJVERSCHIL BAAL : 381 cm	PERIODE : 900824 T/M 900919
DIEPTE : GEMIDDELD	RIJKSWATERSTAAT
SCHAAL 1 : 50000.	DIRECTIE ZEELAND
STROOMSNELHEDEN IN cm/s	MEETDIENST

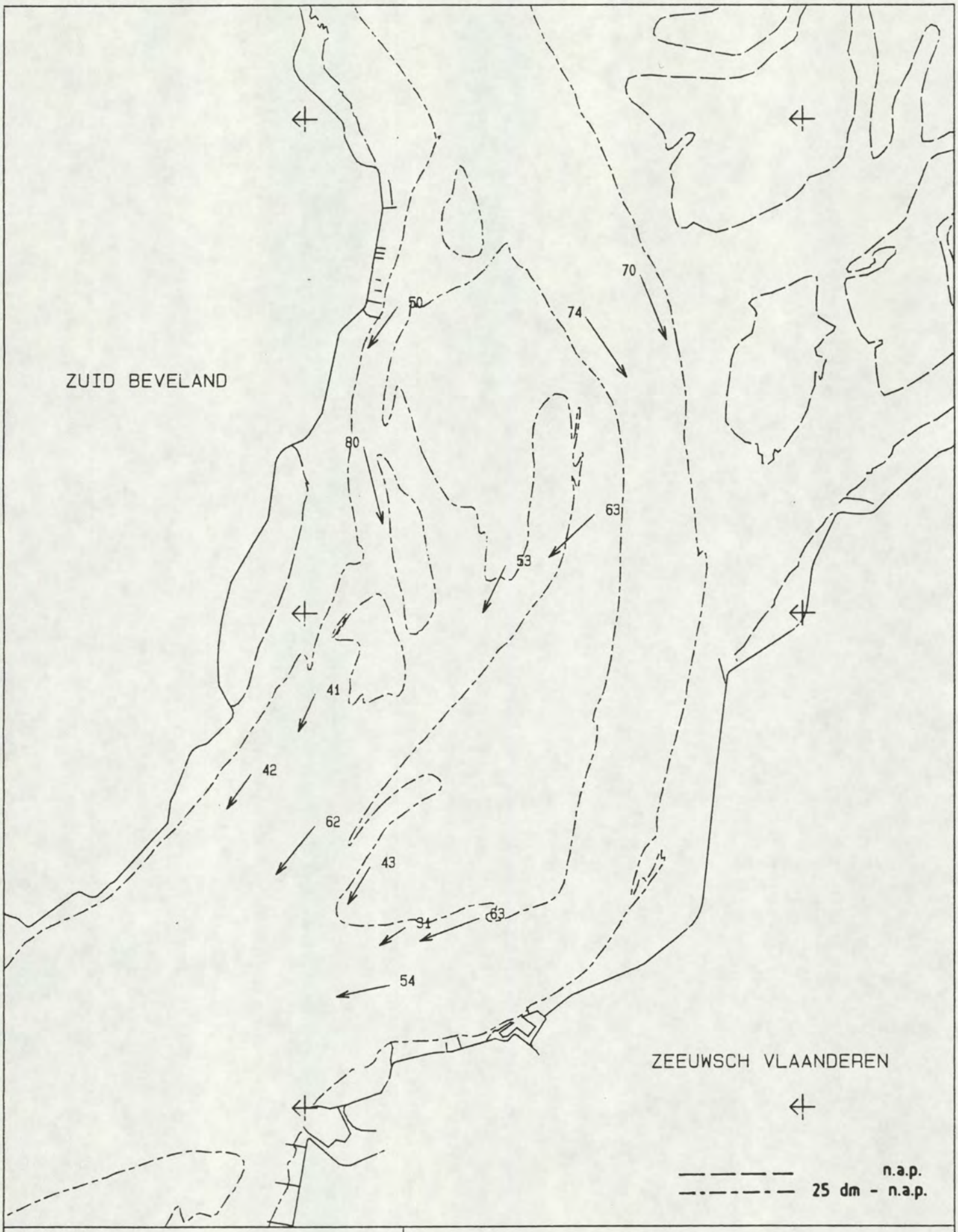

MAANUUR : 2.5	STROOMMETING PROJ. OOST-WEST
GETIJVERSCHIL BAAL : 381 cm	PERIODE : 900824 T/M 900919
DIEPTE : GEMIDDELD	RIJKSWATERSTAAT
SCHAAL 1 : 50000.	DIRECTIE ZEELAND
STROOMSNELHEDEN IN cm/s	MEETDIENST

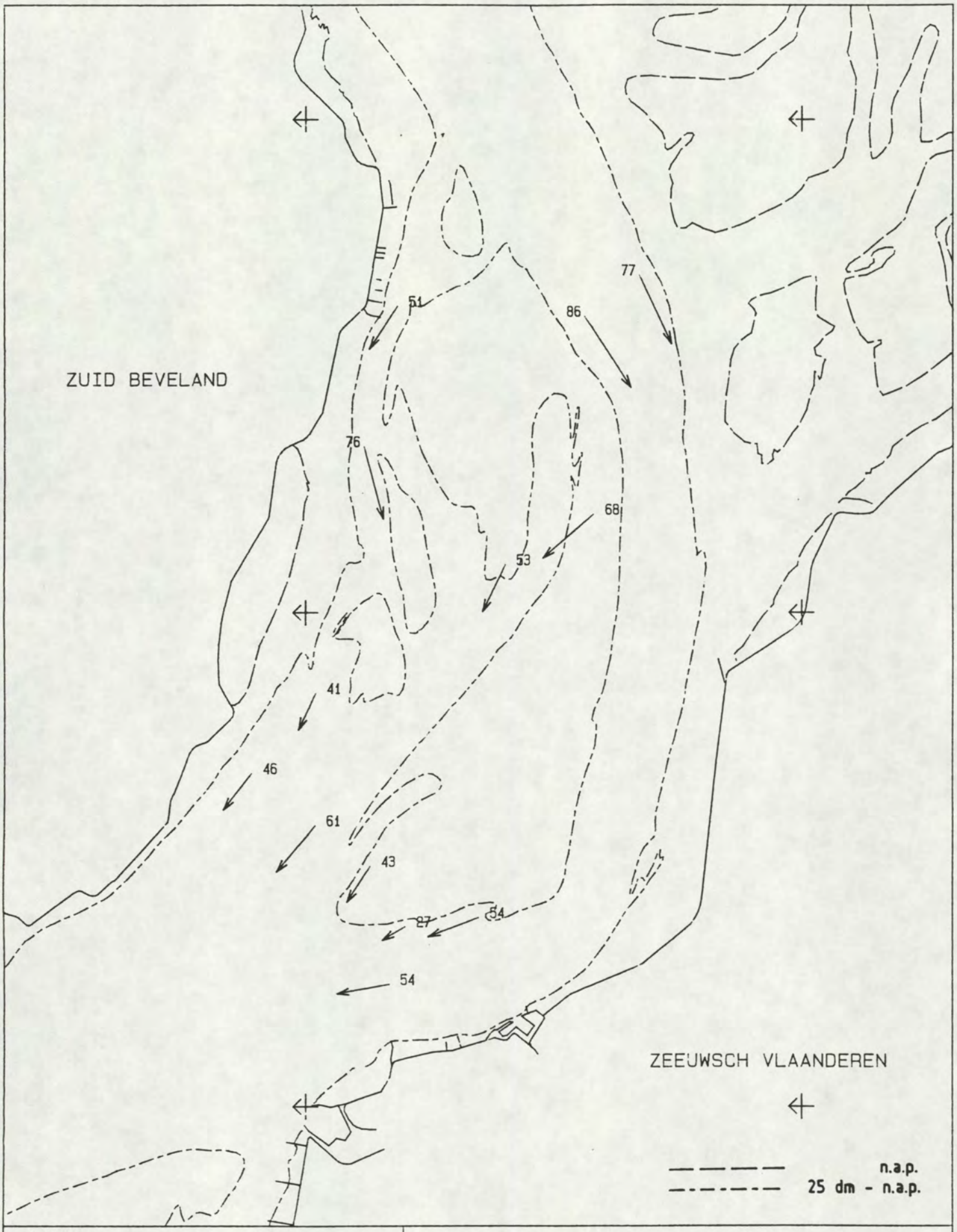

MAANUUR : 3.0	STROOMMETING PROJ. OOST-WEST
GETIJVERSCHIL BAAL : 381 cm	PERIODE : 900824 T/M 900919
DIEPTE : GEMIDDELD	RIJKSWATERSTAAT
SCHAAL 1 : 50000.	DIRECTIE ZEELAND
STROOMSNELHEDEN IN cm/s	MEETDIENST

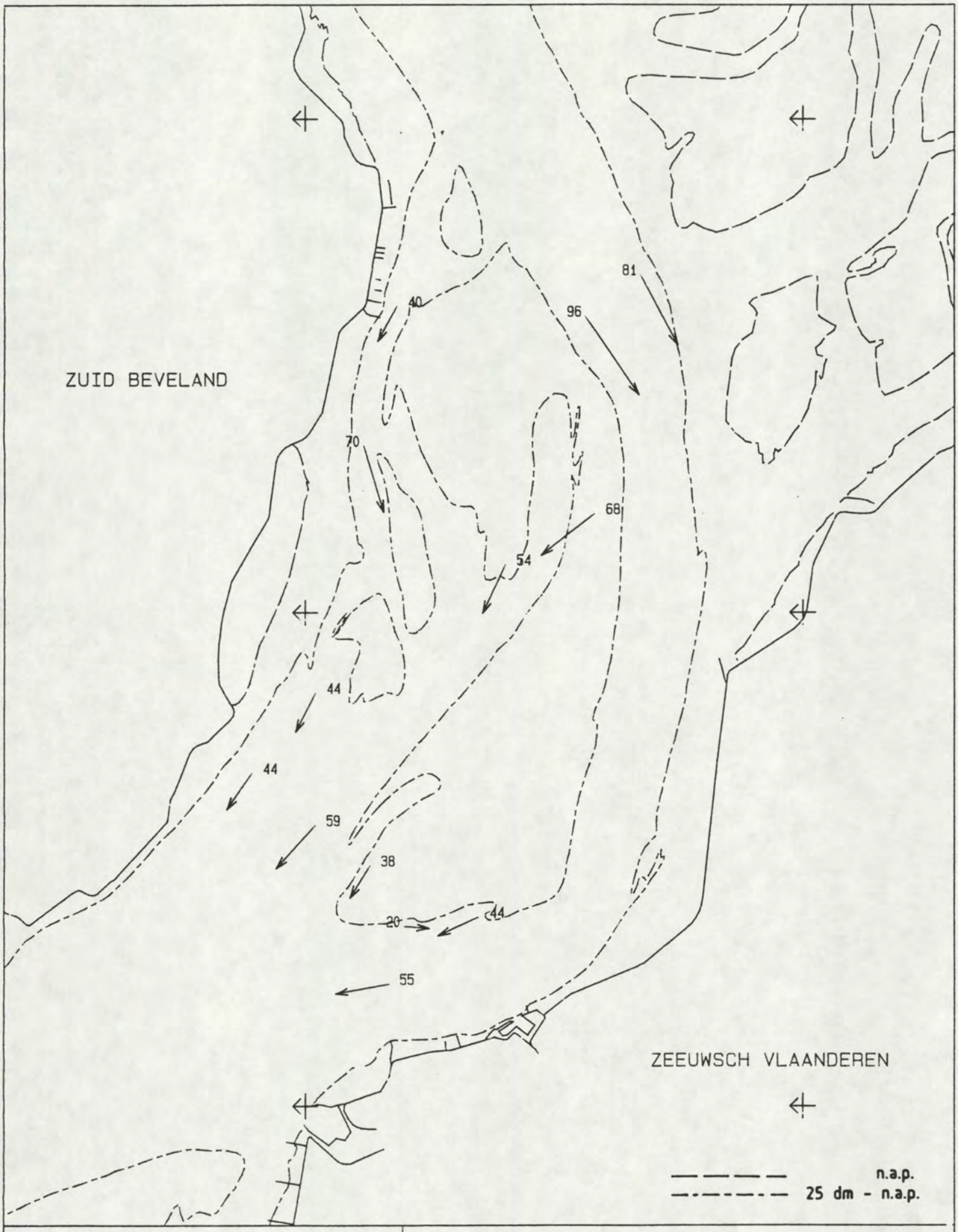

MAANUUR : 3.5	STROOMMETING PROJ. OOST-WEST
GETIJVERSCHIL BAAL : 381 cm	PERIODE : 900824 T/M 900919
DIEPTE : GEMIDDELD	RIJKSWATERSTAAT
SCHAAL 1 : 50000.	DIRECTIE ZEELAND
STROOMSNELHEDEN IN cm/s	MEETDIENST

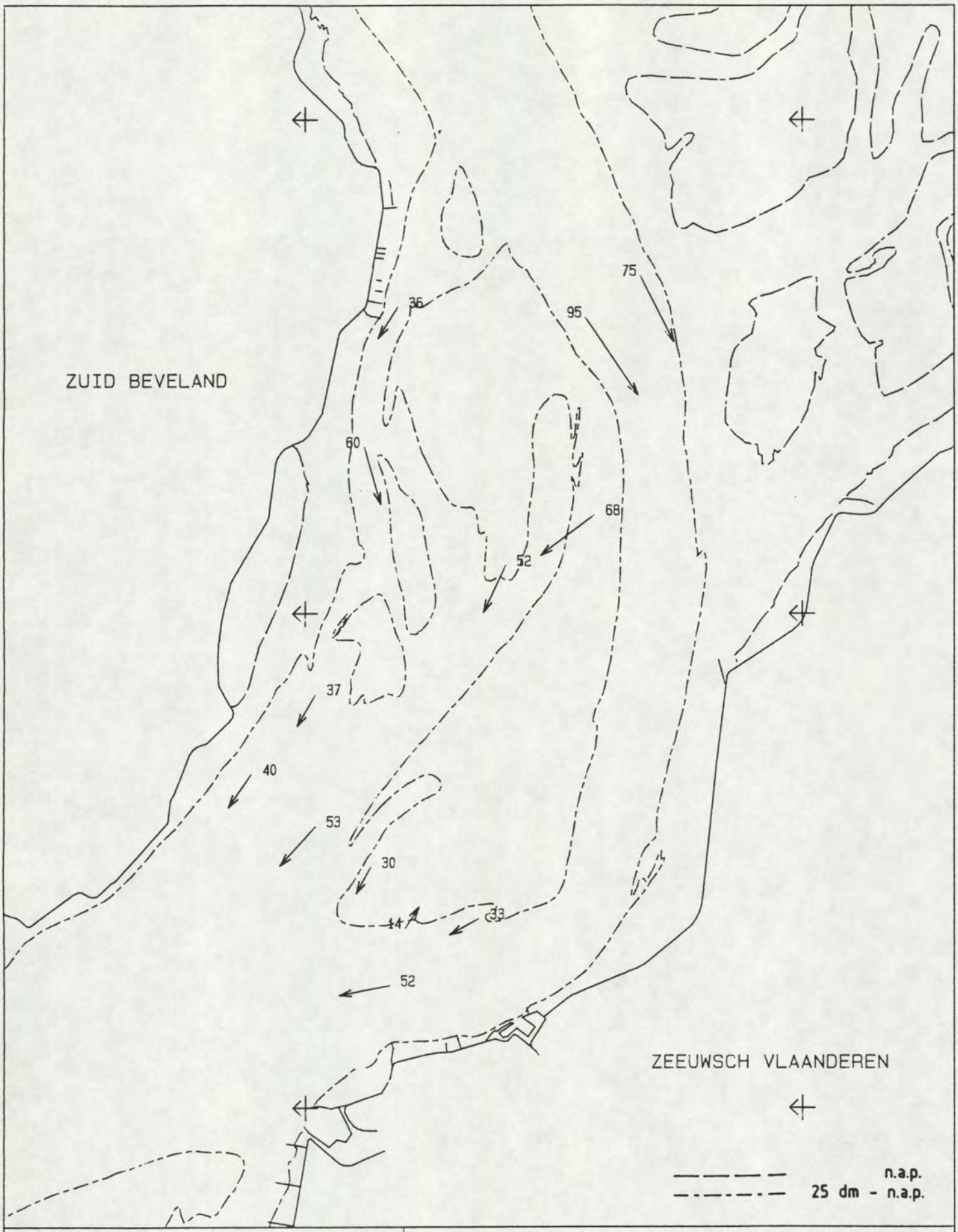

MAANUUR : 4.0	STROOMMETING PROJ. OOST-WEST
	PERIODE : 900824 T/M 900919
GETIJVERSCHIL BAAL : 381 cm	
DIEPTE : GEMIDDELD	RIJKSWATERSTAAT
SCHAAL 1 : 50000.	DIRECTIE ZEELAND
STROOMSNELHEDEN IN cm/s	MEETDIENST

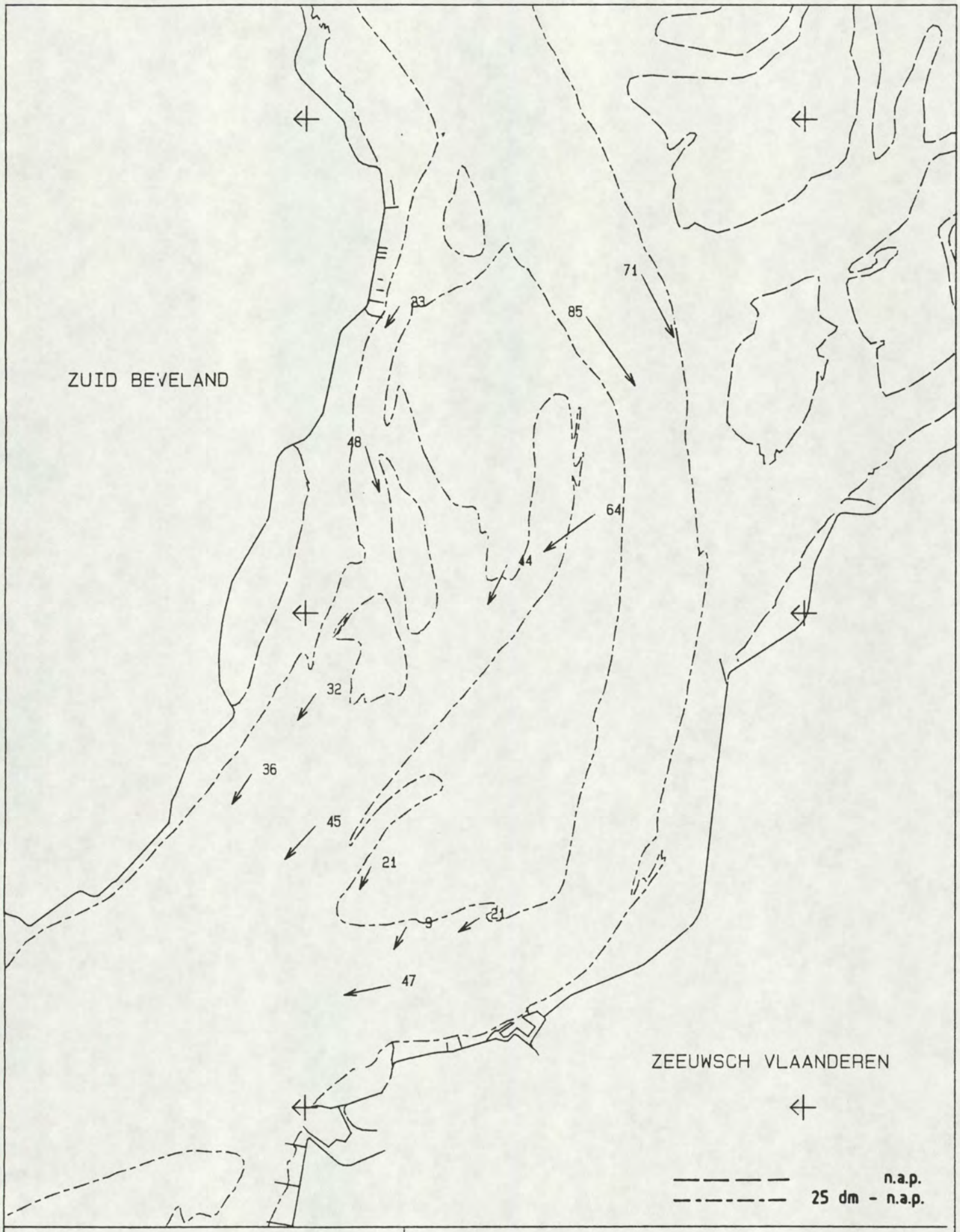

MAANUUR : 4.5	STROOMMETING PROJ. OOST-WEST
GETIJVERSCHIL BAAL : 381 cm	PERIODE : 900824 T/M 900919
DIEPTE : GEMIDDELD	RIJKSWATERSTAAT
SCHAAL 1 : 50000.	DIRECTIE ZEELAND
STROOMSNELHEDEN IN cm/s	MEETDIENST

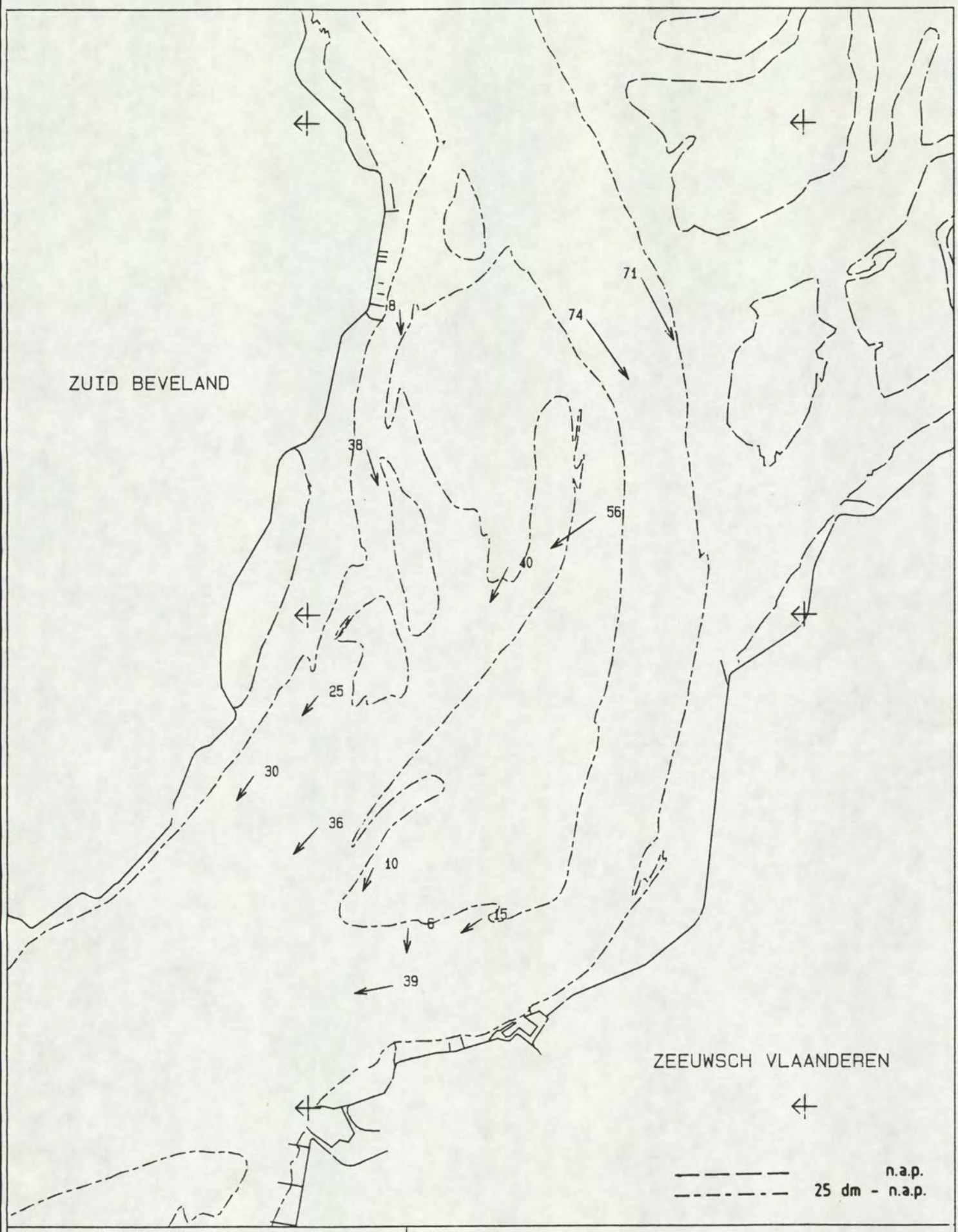

MAANUUR : 5.0	STROOMMETING PROJ. OOST-WEST
	PERIODE : 900824 T/M 900919
GETIJVERSCHIL BAAL : 381 cm	RIJKSWATERSTAAT
DIEPTE : GEMIDDELD	DIRECTIE ZEELAND
SCHAAL 1 : 50000.	MEETDIENST
STROOMSNELHEDEN IN cm/s	

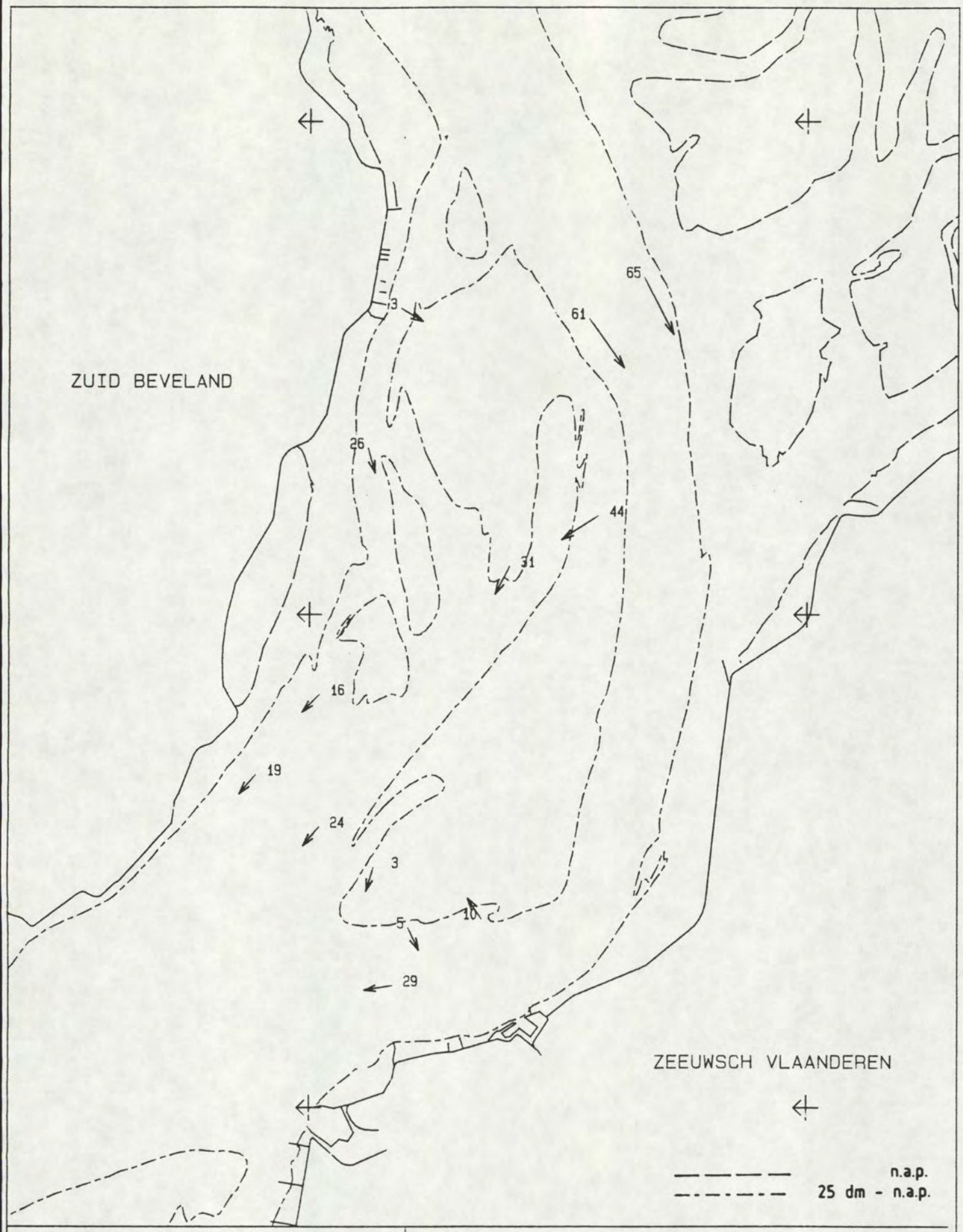

MAANUUR : 5.5	STROOMMETING PROJ. OOST-WEST
GETIJVERSCHIL BAAL : 381 cm	PERIODE : 900824 T/M 900919
DIEPTE : GEMIDDELD	RIJKSWATERSTAAT
SCHAAL 1 : 50000.	DIRECTIE ZEELAND
STROOMSNELHEDEN IN cm/s	MEETDIENST

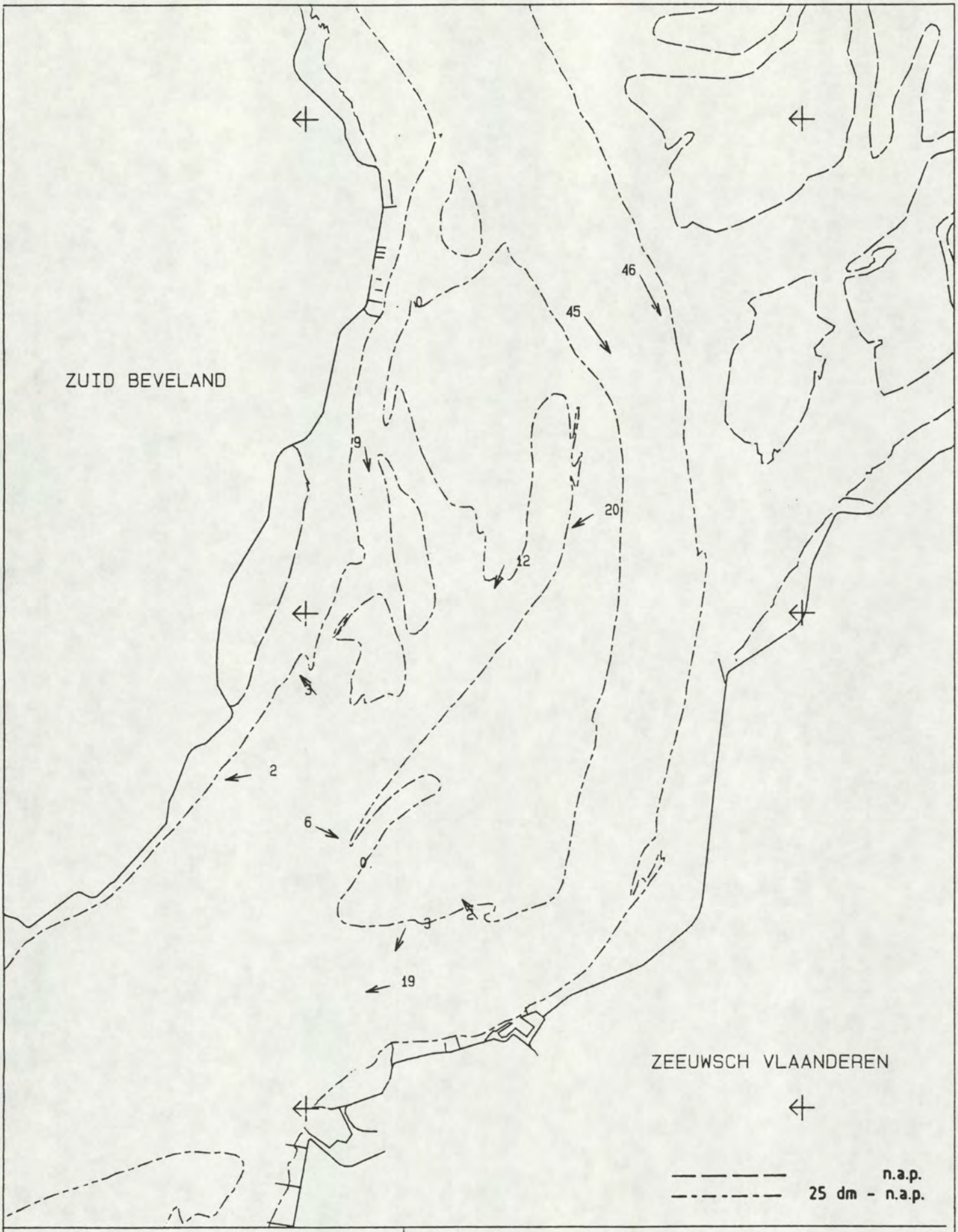

MAANUUR : 6.0	STROOMMETING PROJ. OOST-WEST
GETIJVERSCHIL BAAL : 381 cm	PERIODE : 900824 T/M 900919
DIEPTE : GEMIDDELD	RIJKSWATERSTAAT
SCHAAL 1 : 50000.	DIRECTIE ZEELAND
STROOMSNELHEDEN IN cm/s	MEETDIENST

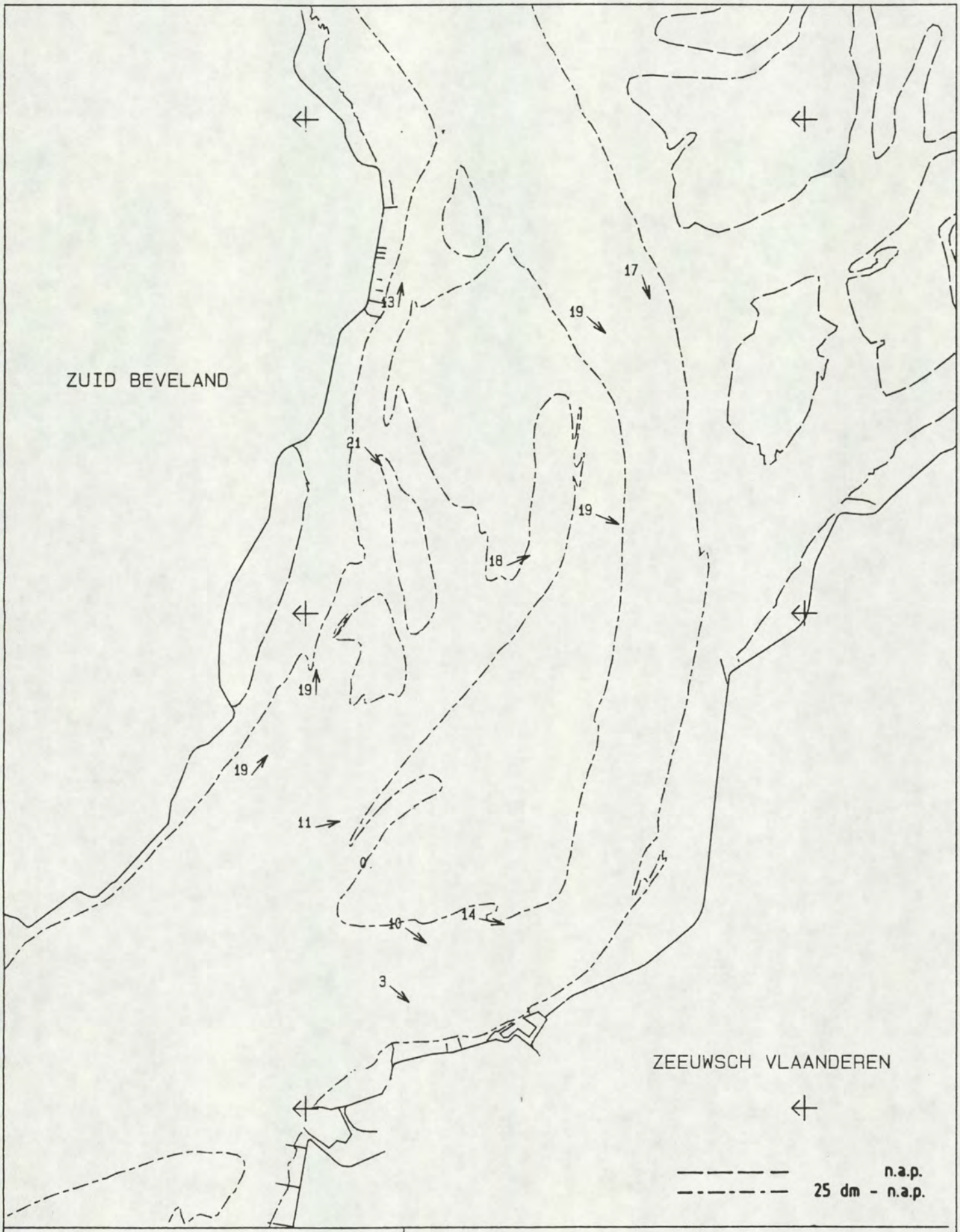

MAANUUR : 6.5	STROOMMETING PROJ. OOST-WEST
GETIJVERSCHIL BAAL : 381 cm	PERIODE : 900824 T/M 900919
DIEPTE : GEMIDDELD	RIJKSWATERSTAAT
SCHAAL 1 : 50000.	DIRECTIE ZEELAND
STROOMSNELHEDEN IN cm/s	MEETDIENST

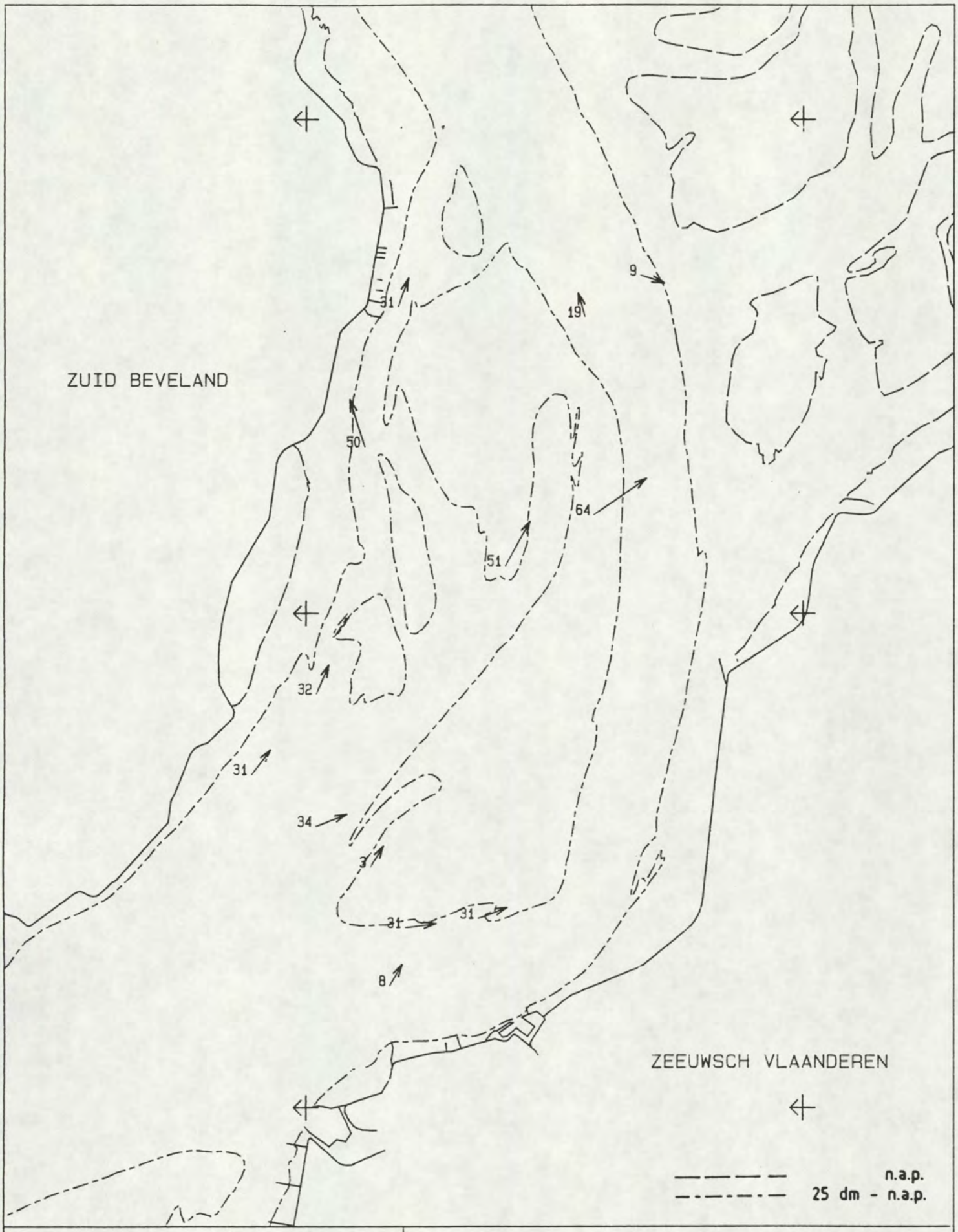

MAANUUR : 7.0	STROOMMETING PROJ. OOST-WEST
	PERIODE : 900824 T/M 900919
GETIJVERSCHIL BAAL : 381 cm	
DIEPTE : GEMIDDELD	RIJKSWATERSTAAT
SCHAAL 1 : 50000.	DIRECTIE ZEELAND
STROOMSNELHEDEN IN cm/s	MEETDIENST

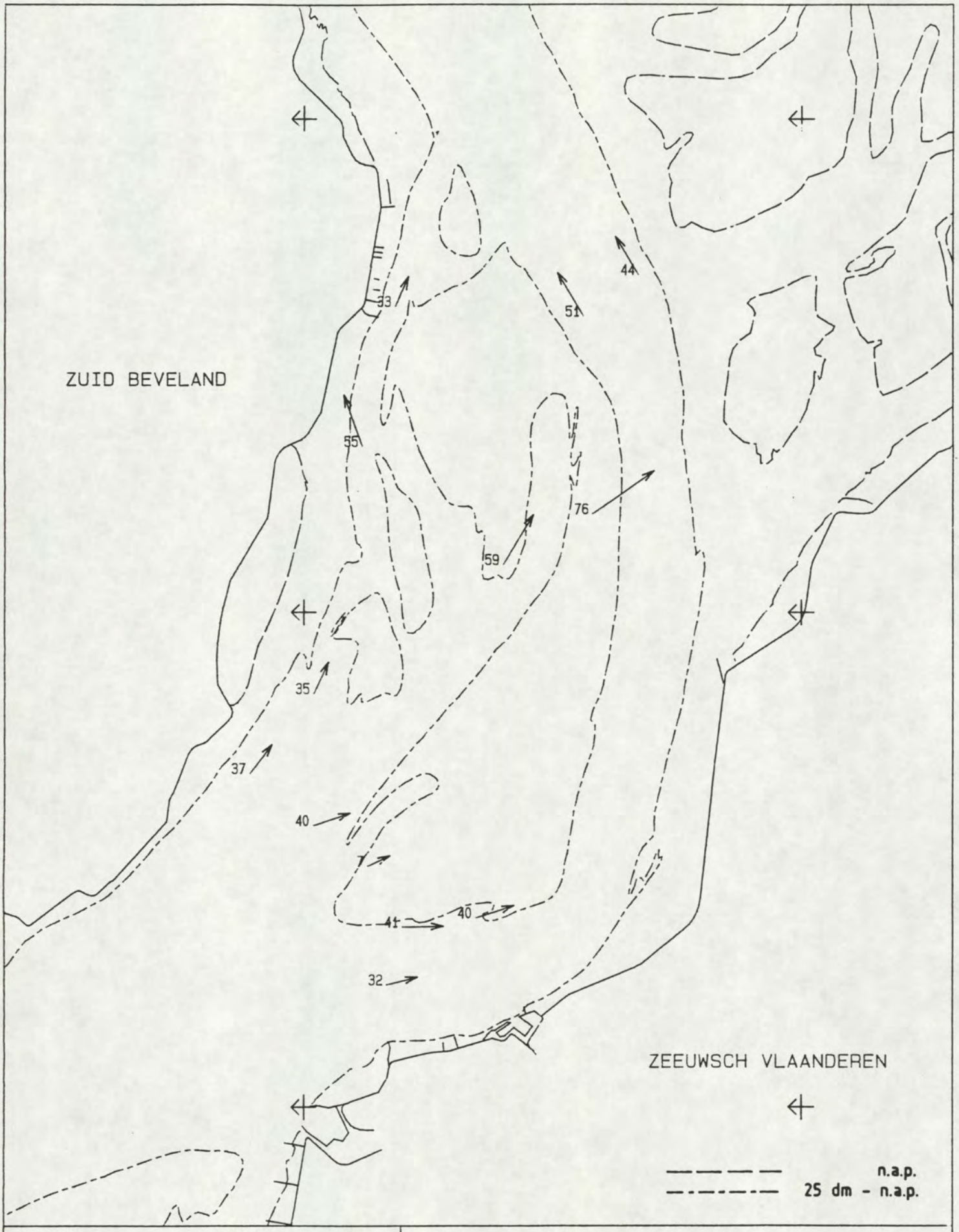

MAANUUR : 7.5	STROOMMETING PROJ. OOST-WEST
	PERIODE : 900824 T/M 900919
GETIJVERSCHIL BAAL : 381 cm	
DIEPTE : GEMIDDELD	RIJKSWATERSTAAT
SCHAAL 1 : 50000.	DIRECTIE ZEELAND
STROOMSNELHEDEN IN cm/s	MEETDIENST

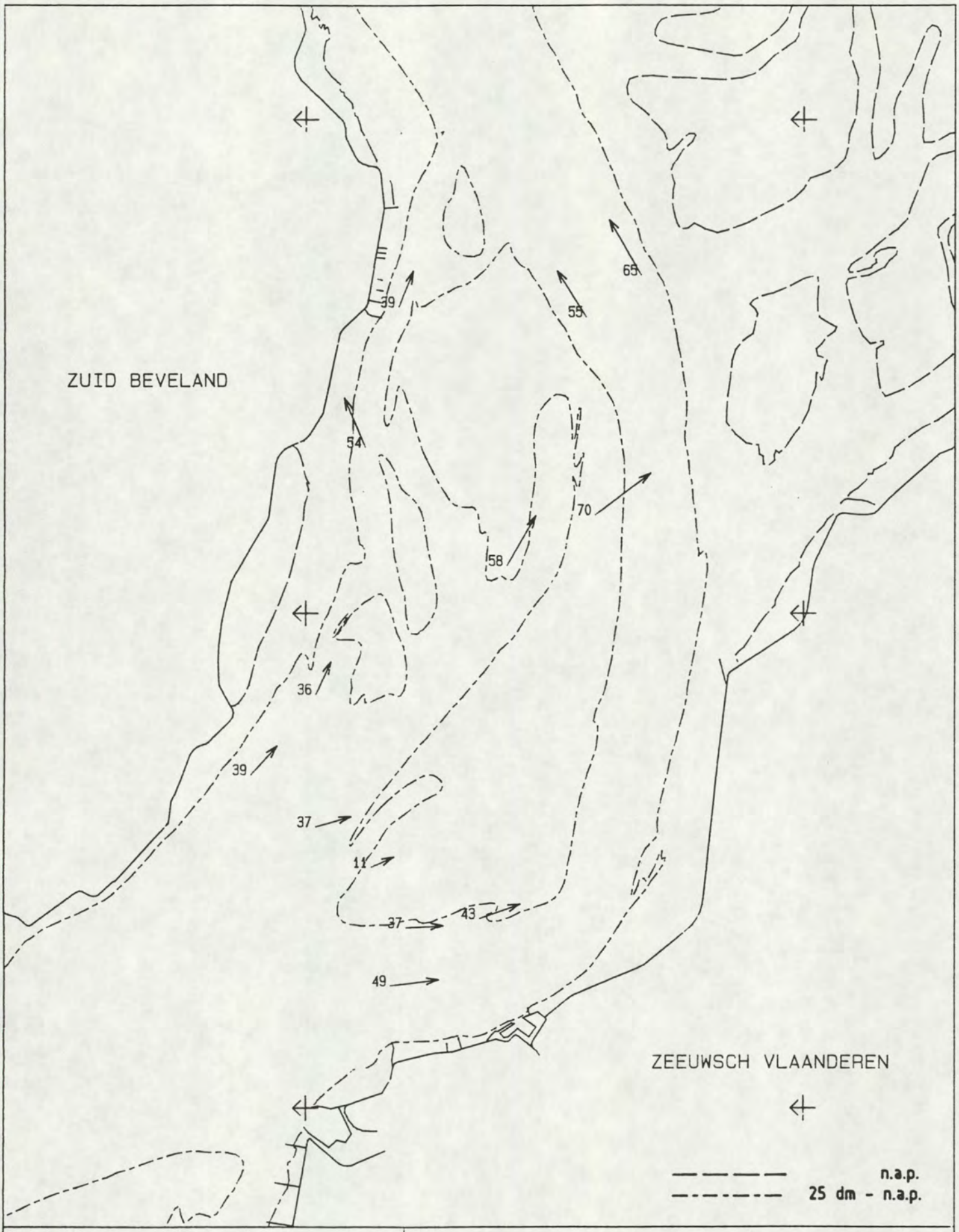

MAANUUR : 8.0	STROOMMETING PROJ. OOST-WEST
GETIJVERSCHIL BAAL : 381 cm	PERIODE : 900824 T/M 900919
DIEPTE : GEMIDDELD	RIJKSWATERSTAAT
SCHAAL 1 : 50000.	DIRECTIE ZEELAND
STROOMSNELHEDEN IN cm/s	MEETDIENST

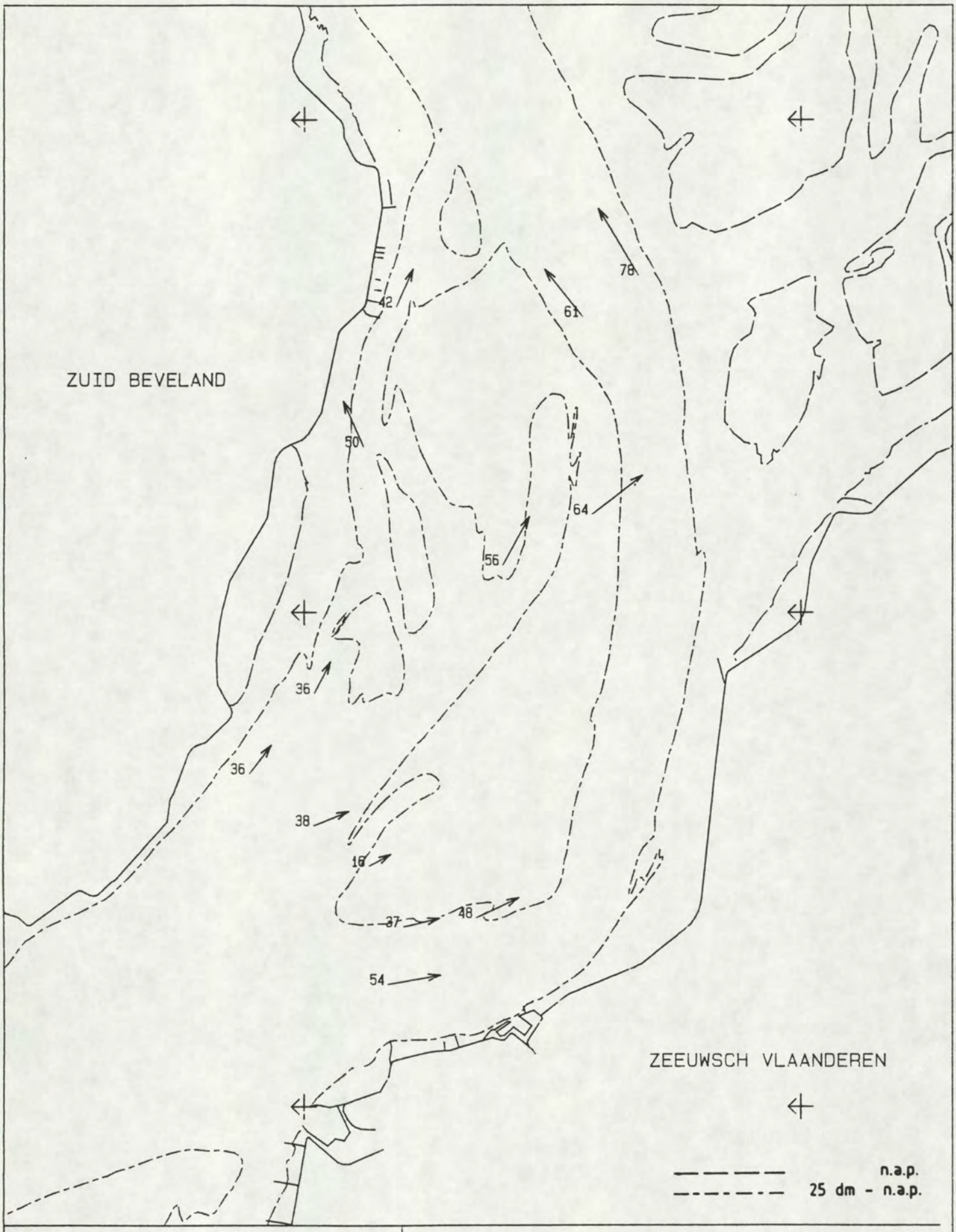

MAANUUR : 8.5	STROOMMETING PROJ. OOST-WEST
	PERIODE : 900824 T/M 900919
GETIJVERSCHIL BAAL : 381 cm	RIJKSWATERSTAAT
DIEPTE : GEMIDDELD	DIRECTIE ZEELAND
SCHAAL 1 : 50000.	MEETDIENST
STROOMSNELHEDEN IN cm/s	

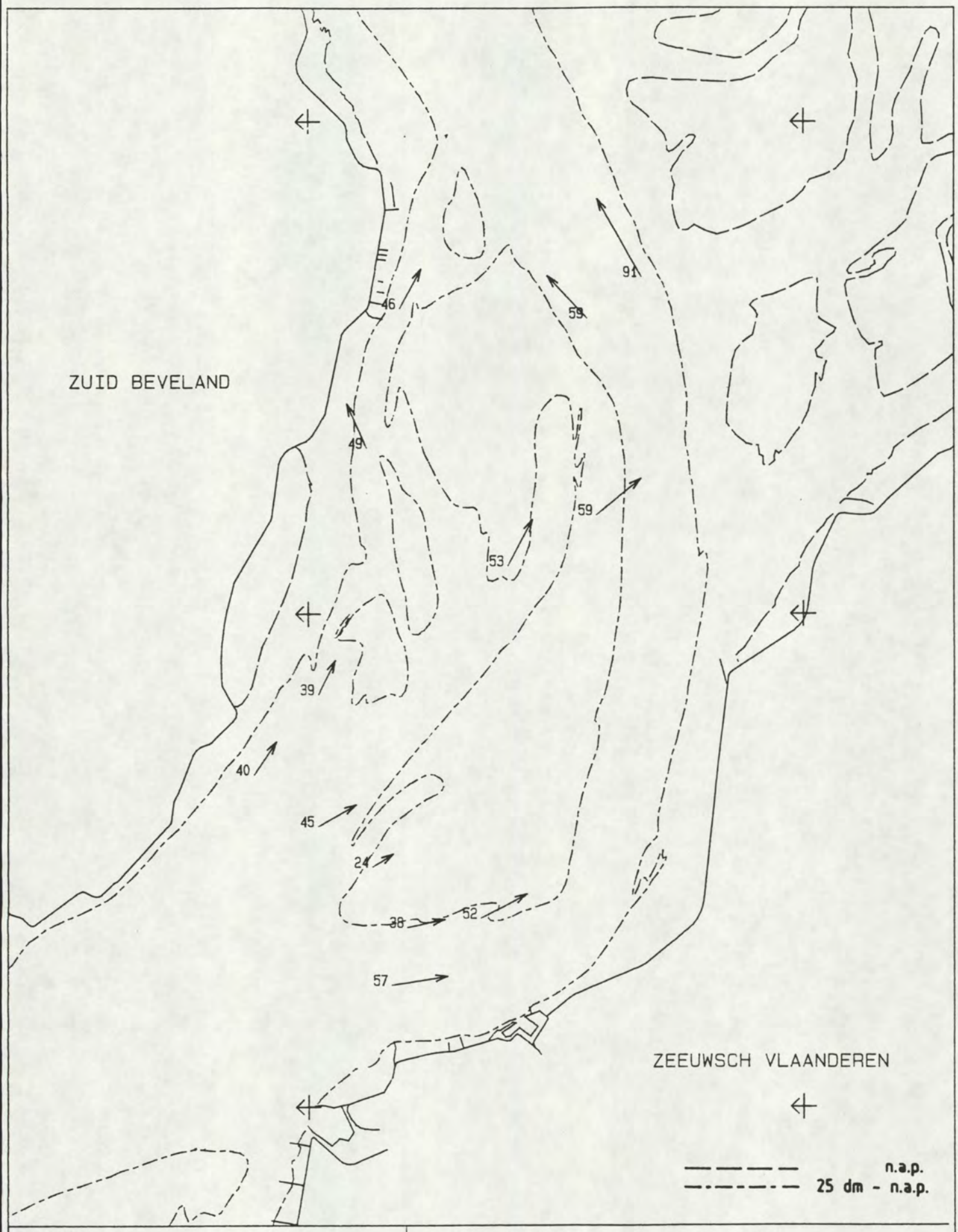

MAANUUR : 9.0	STROOMMETING PROJ. OOST-WEST
GETIJVERSCHIL BAAL : 381 cm	PERIODE : 900824 T/M 900919
DIEPTE : GEMIDDELD	RIJKSWATERSTAAT
SCHAAL 1 : 50000.	DIRECTIE ZEELAND
STROOMSNELHEDEN IN cm/s	MEETDIENST

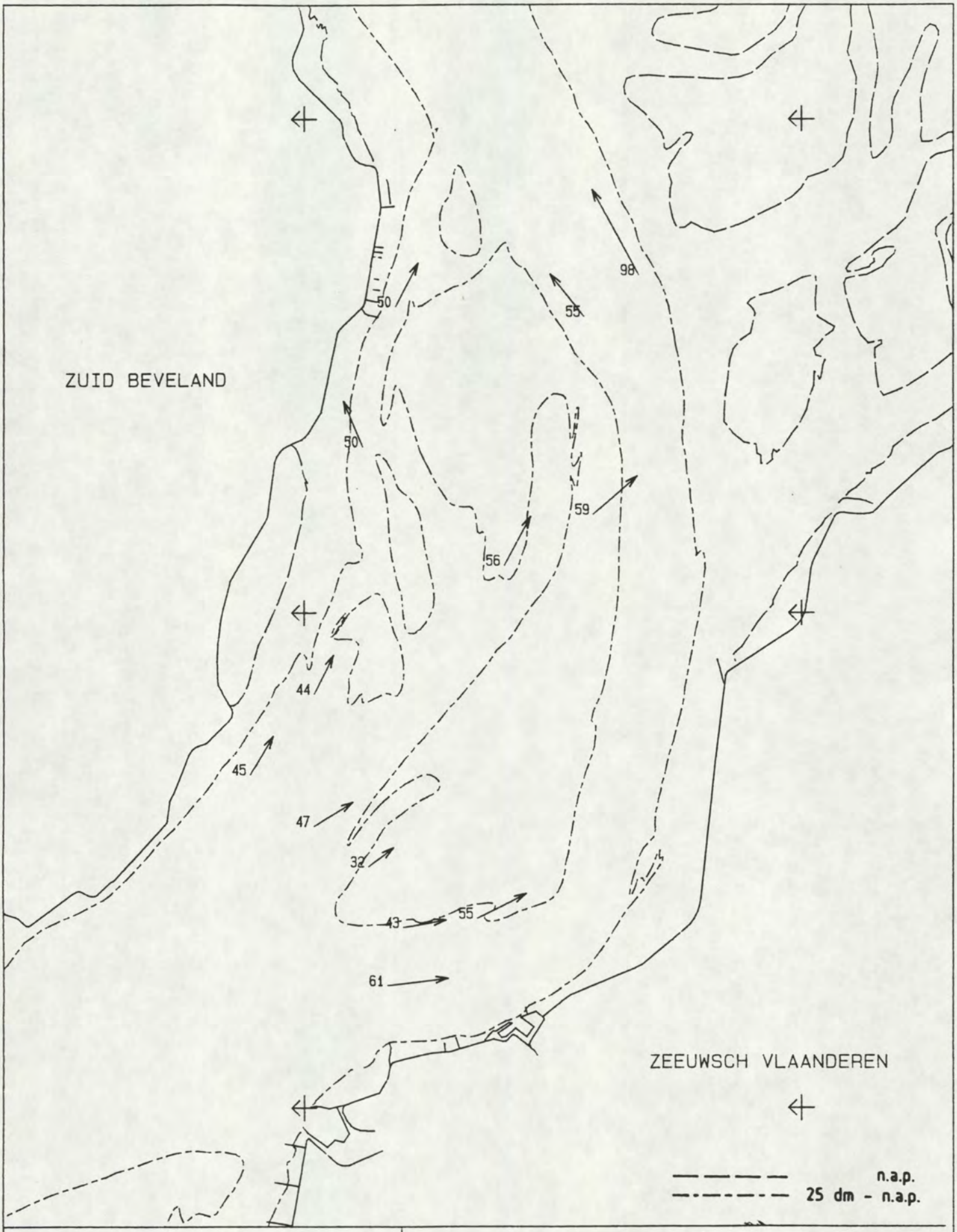

MAANUUR : 9.5	STROOMMETING PROJ. OOST-WEST
	PERIODE : 900824 T/M 900919
GETIJVERSCHIL BAAL : 381 cm	
DIEPTE : GEMIDDELD	RIJKSWATERSTAAT
SCHAAL 1 : 50000.	DIRECTIE ZEELAND
STROOMSNELHEDEN IN cm/s	MEETDIENST

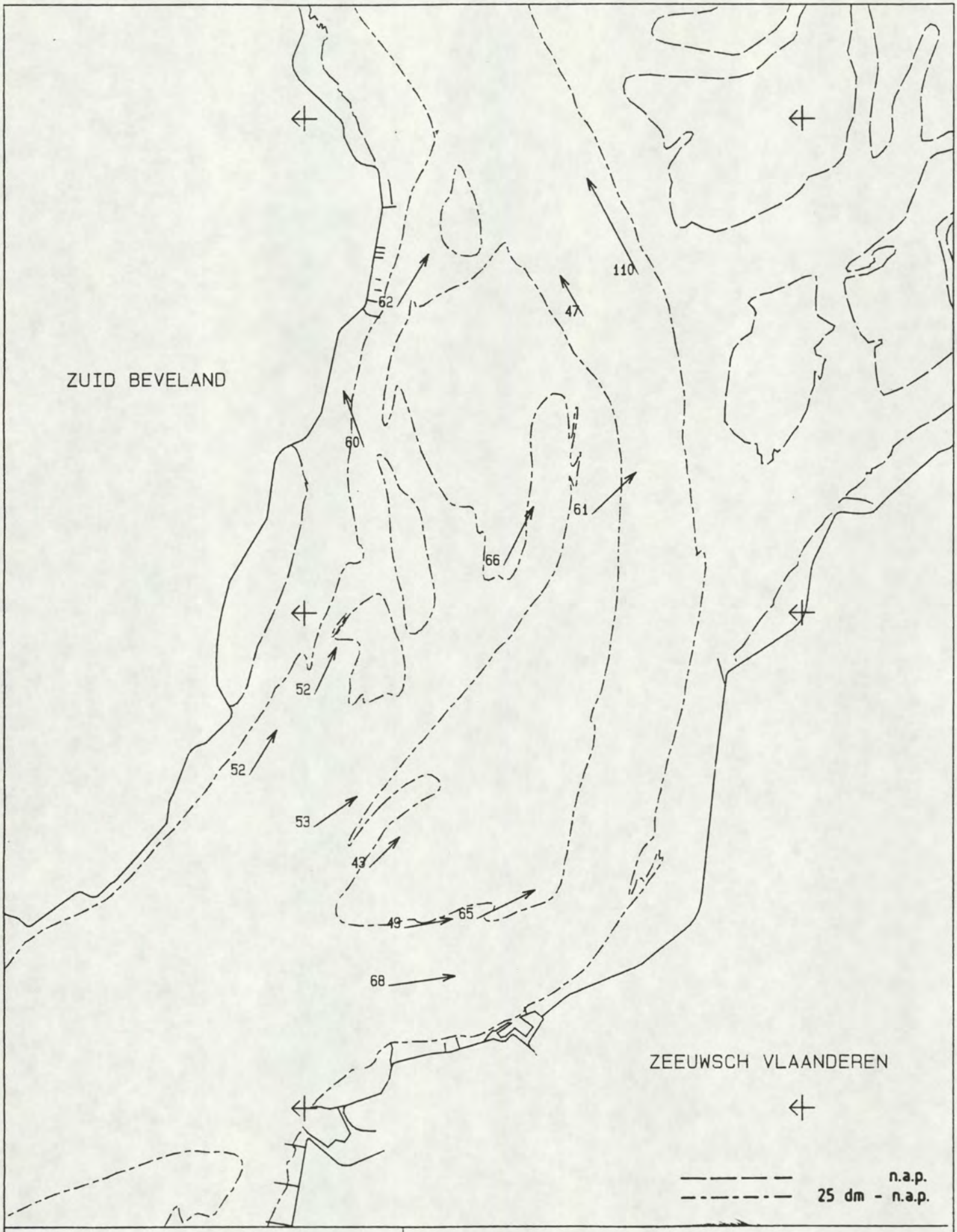

MAANUUR : 10.0	STROOMMETING PROJ. OOST-WEST
	PERIODE : 900824 T/M 900919
GETIJVERSCHIL BAAL : 381 cm	
DIEPTE : GEMIDDELD	RIJKSWATERSTAAT
SCHAAL 1 : 50000.	DIRECTIE ZEELAND
STROOMSNELHEDEN IN cm/s	MEETDIENST

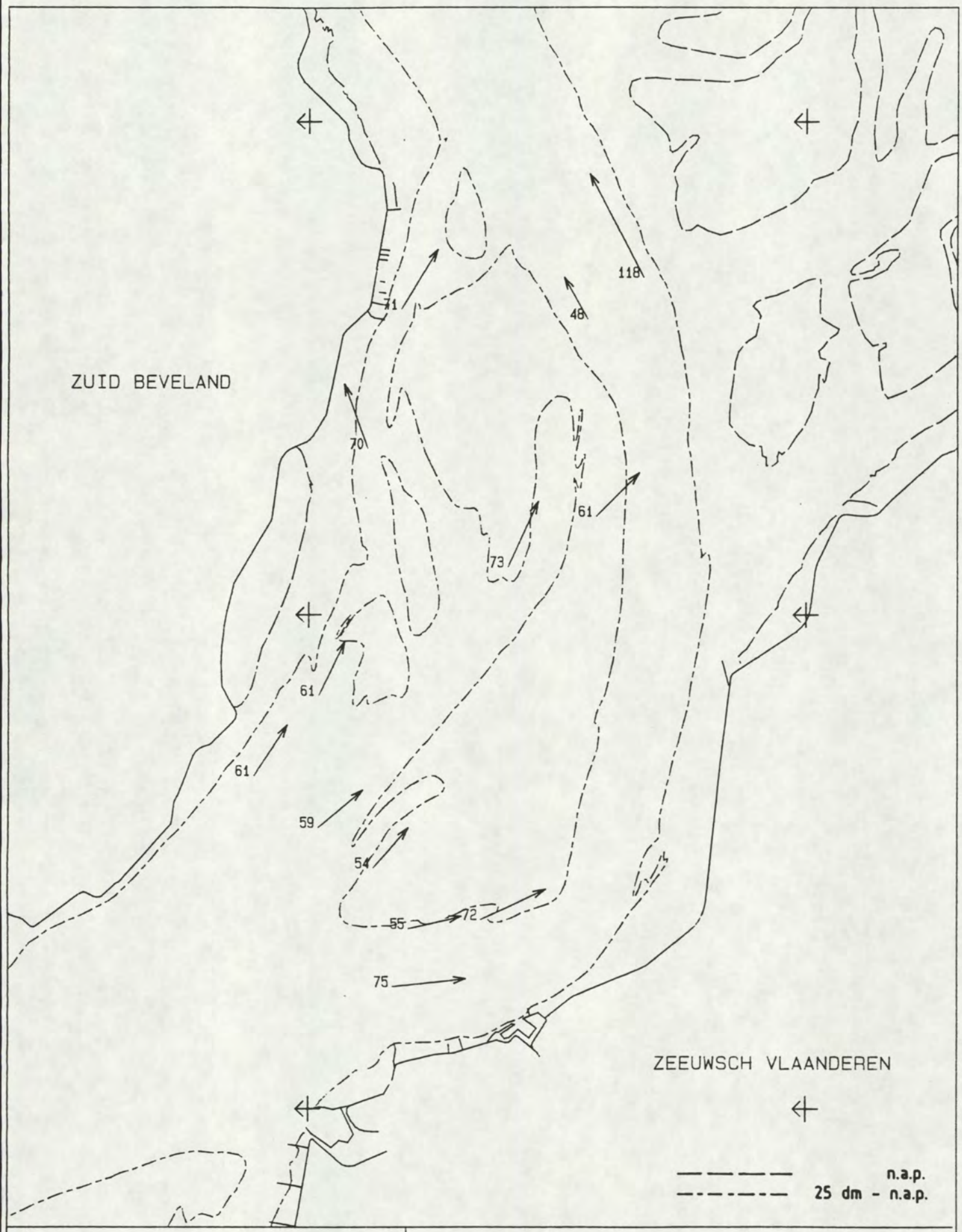

MAANUUR : 10.5	STROOMMETING PROJ. OOST-WEST
GETIJVERSCHIL BAAL : 381 cm	PERIODE : 900824 T/M 900919
DIEPTE : GEMIDDELD	RIJKSWATERSTAAT
SCHAAL 1 : 50000.	DIRECTIE ZEELAND
STROOMSNELHEDEN IN cm/s	MEETDIENST

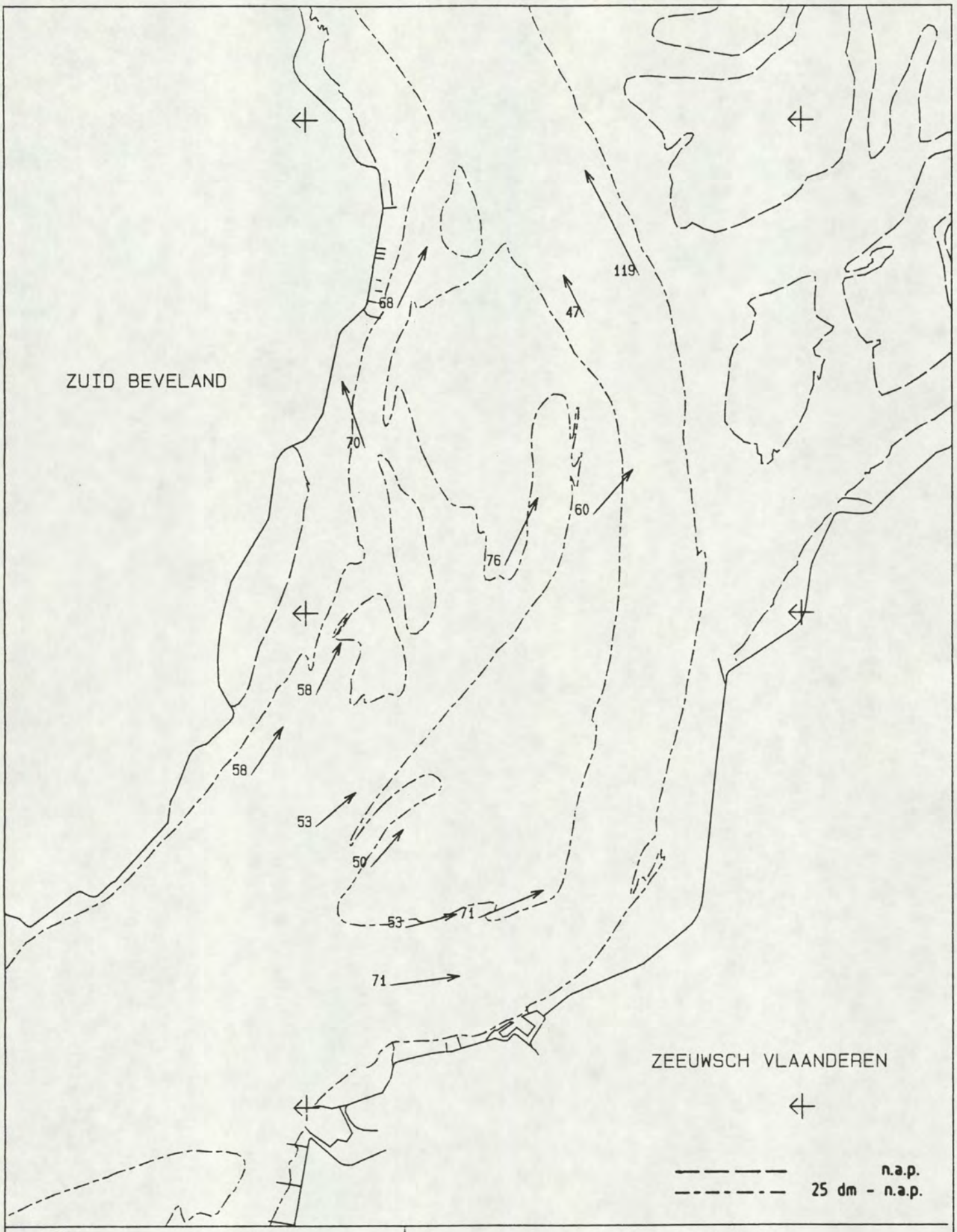

MAANUUR : 11.0	STROOMMETING PROJ. OOST-WEST
	PERIODE : 900824 T/M 900919
GETIJVERSCHIL BAAL : 381 cm	
DIEPTE : GEMIDDELD	RIJKSWATERSTAAT
SCHAAL 1 : 50000.	DIRECTIE ZEELAND
STROOMSNELHEDEN IN cm/s	MEETDIENST

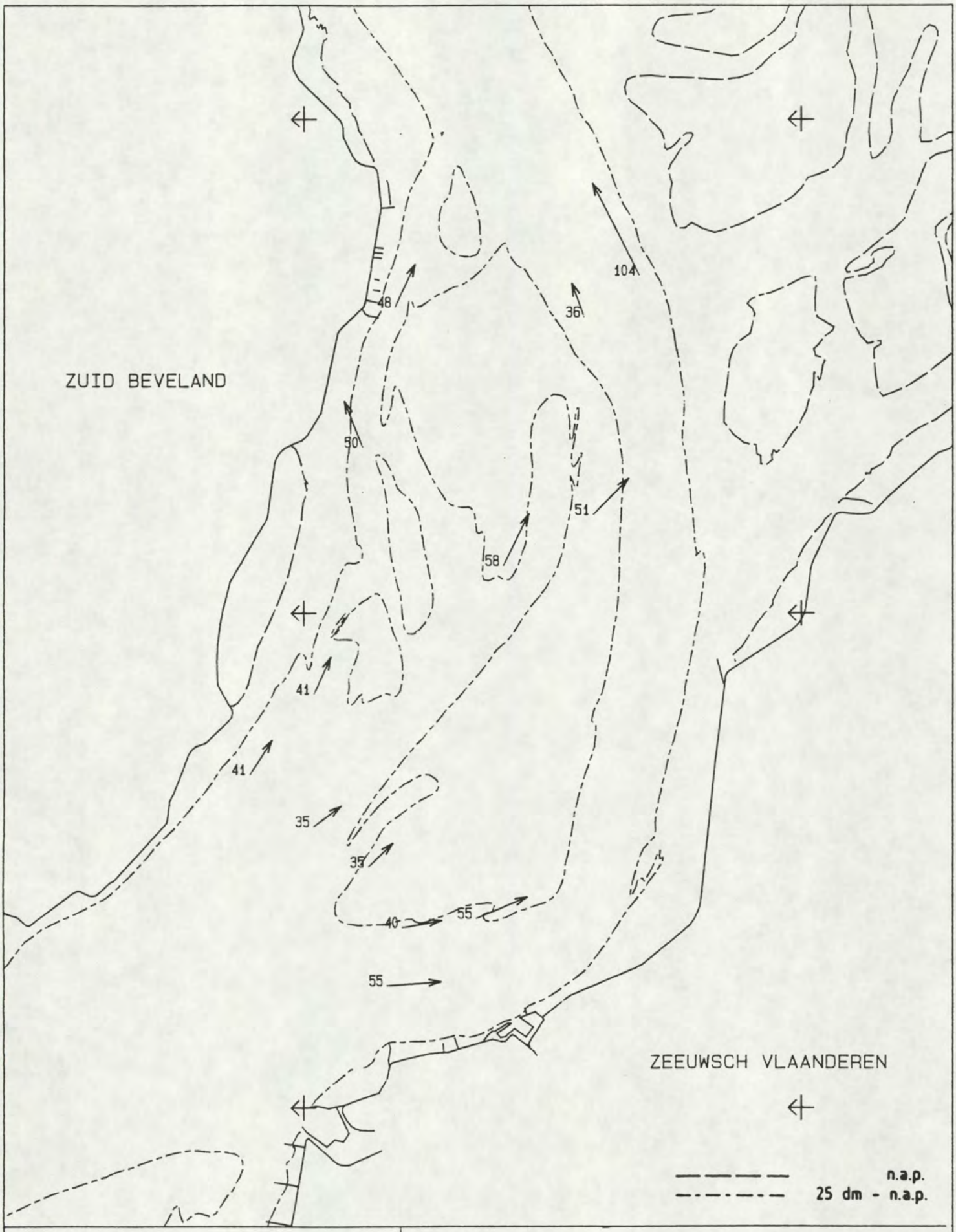

MAANUUR : 11.5	STROOMMETING PROJ. OOST-WEST
	PERIODE : 900824 T/M 900919
GETIJVERSCHIL BAAL : 381 cm	
DIEPTE : GEMIDDELD	RIJKSWATERSTAAT
SCHAAL 1 : 50000.	DIRECTIE ZEELAND
STROOMSNELHEDEN IN cm/s	MEETDIENST

Bijlage 23 :Stroombeeld bij gem. getij

```
00001 MAA600      1      0
00002 900824900919
00003      0      5      1
00004    116
00005
00006
00007
00008  -2109 -2105 -2119 -2113 -2116
00009 SG02 1SG02 1SG02 1SG02 1SG02 1
00010    116
```

00011		maan-		m.p. 2		m.p. 6		m.p. 1		m.p. 3		m.p. 4		t.v.
00012		uur.		osm 109		osm 105		osm 119		osm 113		osm 116		Baalhoek
00013				V	R	V	R	V	R	V	R	V	R	cm.
00014	999999	0	9999	-33	60	-13	166	-86	63	-28	119	-38	182	462
00015	999999	50	9999	1	352	22	274	-38	64	5	105	-3	248	462
00016	999999	100	9999	32	260	51	294	1	194	38	294	30	321	462
00017	999999	150	9999	50	250	53	297	34	248	62	300	49	349	462
00018	999999	200	9999	65	243	53	300	63	249	61	300	55	347	462
00019	999999	250	9999	82	236	55	301	76	248	58	306	58	348	462
00020	999999	300	9999	95	237	56	303	84	245	56	304	62	350	462
00021	999999	350	9999	108	236	51	302	87	242	48	299	77	350	462
00022	999999	400	9999	108	236	38	299	86	243	44	303	79	349	462
00023	999999	450	9999	94	235	25	296	88	243	28	304	70	348	462
00024	999999	500	9999	88	235	11	294	86	243	10	267	51	349	462
00025	999999	550	9999	80	235	4	287	79	243	5	210	41	351	462
00026	999999	600	9999	65	235	1	128	62	243	1	300	33	346	462
00027	999999	650	9999	36	222	0	4	35	252	-6	99	12	220	462
00028	999999	700	9999	-12	74	-3	122	-4	198	-27	110	-8	121	462
00029	999999	750	9999	-59	59	-8	155	-49	58	-34	114	-37	166	462
00030	999999	800	9999	-68	57	-11	156	-71	60	-39	112	-56	173	462
00031	999999	850	9999	-70	51	-18	152	-86	59	-43	114	-60	170	462
00032	999999	900	9999	-60	46	-25	148	-100	60	-46	118	-61	171	462
00033	999999	950	9999	-52	51	-33	143	-107	61	-50	117	-66	173	462
00034	999999	1000	9999	-51	60	-50	135	-117	62	-69	121	-77	172	462
00035	999999	1050	9999	-60	60	-77	131	-143	63	-89	121	-101	174	462
00036	999999	1100	9999	-76	64	-81	131	-155	63	-101	116	-105	173	462
00037	999999	1150	9999	-60	70	-53	137	-127	63	-67	115	-80	176	462

```
00001 MAA601      1      0
00002 900824900919
00003      0      5      1
00004    116
00005
00006
00007
00008  -2120 -2115 -2123 -2118 -2108
00009 SG02 1SG02 1SG02 1SG02 1SG02 1
00010    116
```

00011		maan-		m.p. 5		m.p. 7		m.p. 8		m.p. 10		m.p. 11		t.v.
00012		uur.		osm 120		osm 115		osm 123		osm 118		osm 108		Baalhoek
00013				V	R	V	R	V	R	V	R	V	R	cm.
00014	999999	0	9999	-24	182	-13	153	-22	116	-37	152	-38	115	462
00015	999999	50	9999	6	270	17	281	18	320	4	227	4	1	462
00016	999999	100	9999	28	339	50	300	48	304	35	301	47	295	462
00017	999999	150	9999	35	333	65	306	60	304	50	317	56	296	462
00018	999999	200	9999	35	341	76	308	53	302	58	315	62	296	462
00019	999999	250	9999	30	325	73	309	51	305	68	317	65	296	462
00020	999999	300	9999	26	329	74	310	55	307	78	319	62	296	462
00021	999999	350	9999	15	185	74	312	55	304	85	322	60	295	462
00022	999999	400	9999	4	123	70	312	52	304	84	323	57	295	462
00023	999999	450	9999	-1	299	60	312	46	303	78	324	52	296	462
00024	999999	500	9999	2	274	51	312	37	304	71	325	49	297	462
00025	999999	550	9999	4	245	39	311	27	310	60	327	43	297	462
00026	999999	600	9999	10	294	19	207	11	349	39	328	27	293	462
00027	999999	650	9999	-3	217	-8	167	-16	129	-3	203	-7	157	462
00028	999999	700	9999	-33	173	-43	159	-38	127	-71	145	-60	119	462
00029	999999	750	9999	-47	179	-49	162	-43	127	-93	145	-72	121	462
00030	999999	800	9999	-42	177	-42	164	-41	132	-82	143	-67	120	462
00031	999999	850	9999	-40	167	-44	158	-39	127	-70	142	-61	119	462
00032	999999	900	9999	-41	168	-47	151	-42	124	-62	141	-58	118	462
00033	999999	950	9999	-45	170	-50	149	-48	121	-59	139	-62	118	462
00034	999999	1000	9999	-56	170	-63	145	-62	121	-64	136	-79	117	462
00035	999999	1050	9999	-73	167	-82	140	-84	123	-76	134	-103	115	462
00036	999999	1100	9999	-77	166	-81	140	-86	123	-91	131	-120	116	462
00037	999999	1150	9999	-55	170	-52	144	-60	123	-72	134	-82	116	462

```
00001 MAA602      1      0
00002 900824900919
00003      0      3      1
00004    116
00005
00006
00007
00008  -2114 -2106 -2117
00009 SG02 1SG02 1SG02 1
00010    116
```

00011	maan-		m.p. 12		m.p. 14		m.p. 15		t.v.
00012	uur		osm 114		osm 106		osm 117		Baalhoek
00013			V	R	V	R	V	R	cm.
00014	999999	0	9999	-30	48	-21	114	-33	158	462
00015	999999	50	9999	18	274	23	290	2	178	462
00016	999999	100	9999	58	254	51	293	34	347	462
00017	999999	150	9999	75	256	53	292	57	342	462
00018	999999	200	9999	89	257	49	293	66	339	462
00019	999999	250	9999	88	256	48	294	74	339	462
00020	999999	300	9999	86	255	51	295	59	339	462
00021	999999	350	9999	85	253	55	297	45	335	462
00022	999999	400	9999	73	254	47	300	33	331	462
00023	999999	450	9999	56	253	39	304	23	327	462
00024	999999	500	9999	45	252	31	308	22	326	462
00025	999999	550	9999	32	254	23	315	21	57	462
00026	999999	600	9999	17	260	8	51	10	52	462
00027	999999	650	9999	-13	228	-18	91	-9	193	462
00028	999999	700	9999	-53	72	-38	114	-38	159	462
00029	999999	750	9999	-62	70	-39	116	-48	162	462
00030	999999	800	9999	-56	67	-38	115	-50	160	462
00031	999999	850	9999	-51	66	-36	117	-53	155	462
00032	999999	900	9999	-49	66	-40	117	-55	152	462
00033	999999	950	9999	-50	67	-46	117	-57	153	462
00034	999999	1000	9999	-64	70	-61	115	-73	154	462
00035	999999	1050	9999	-92	70	-84	116	-96	155	462
00036	999999	1100	9999	-101	71	-90	116	-100	157	462
00037	999999	1150	9999	-67	68	-61	115	-73	157	462

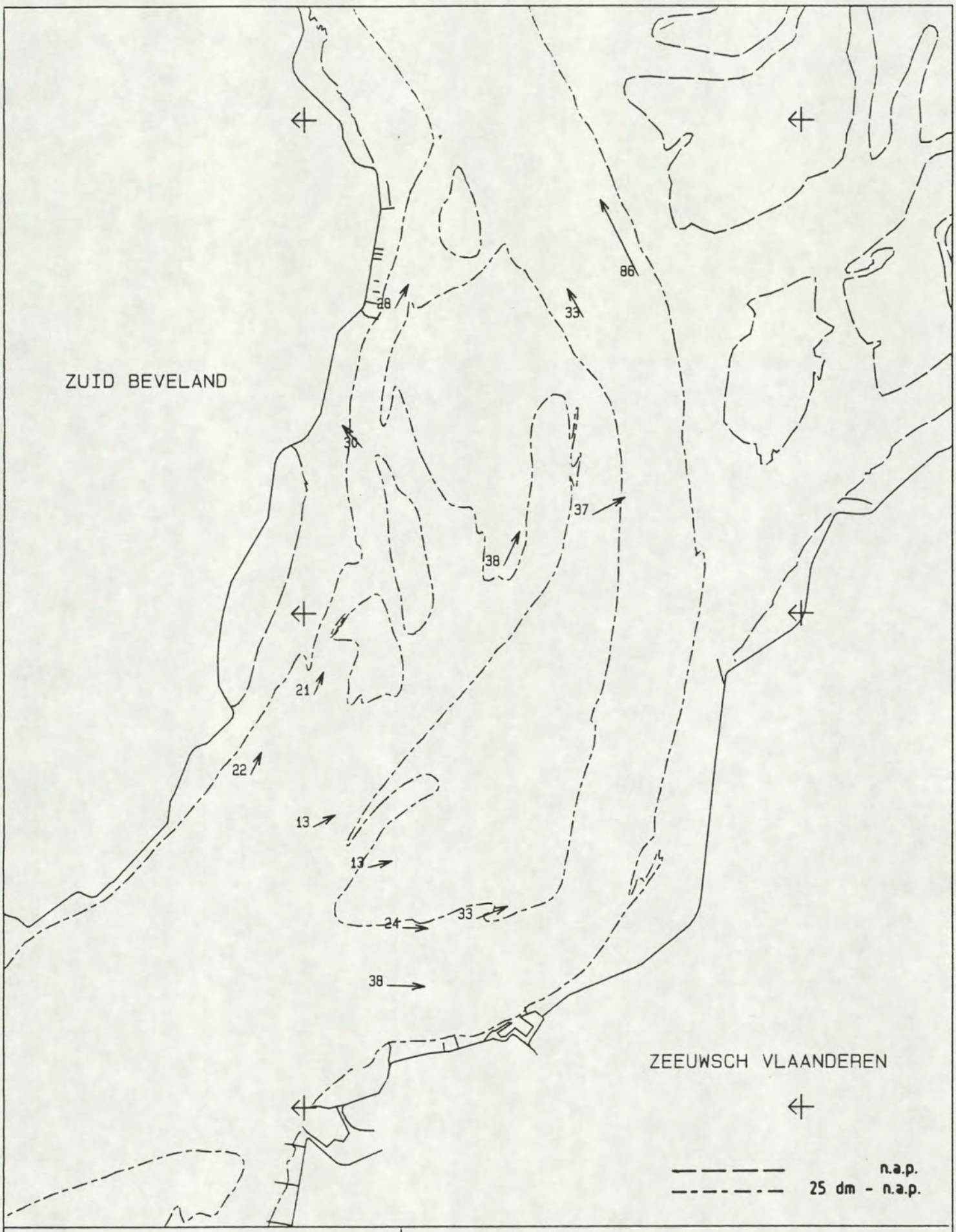

MAANUUR : 0.0	STROOMMETING PROJ. OOST-WEST
	PERIODE : 900824 T/M 900919
GETIJVERSCHIL BAAL : 462 cm	
DIEPTE : GEMIDDELD	RIJKSWATERSTAAT
SCHAAL 1 : 50000.	DIRECTIE ZEELAND
STROOMSNELHEDEN IN cm/s	MEETDIENST

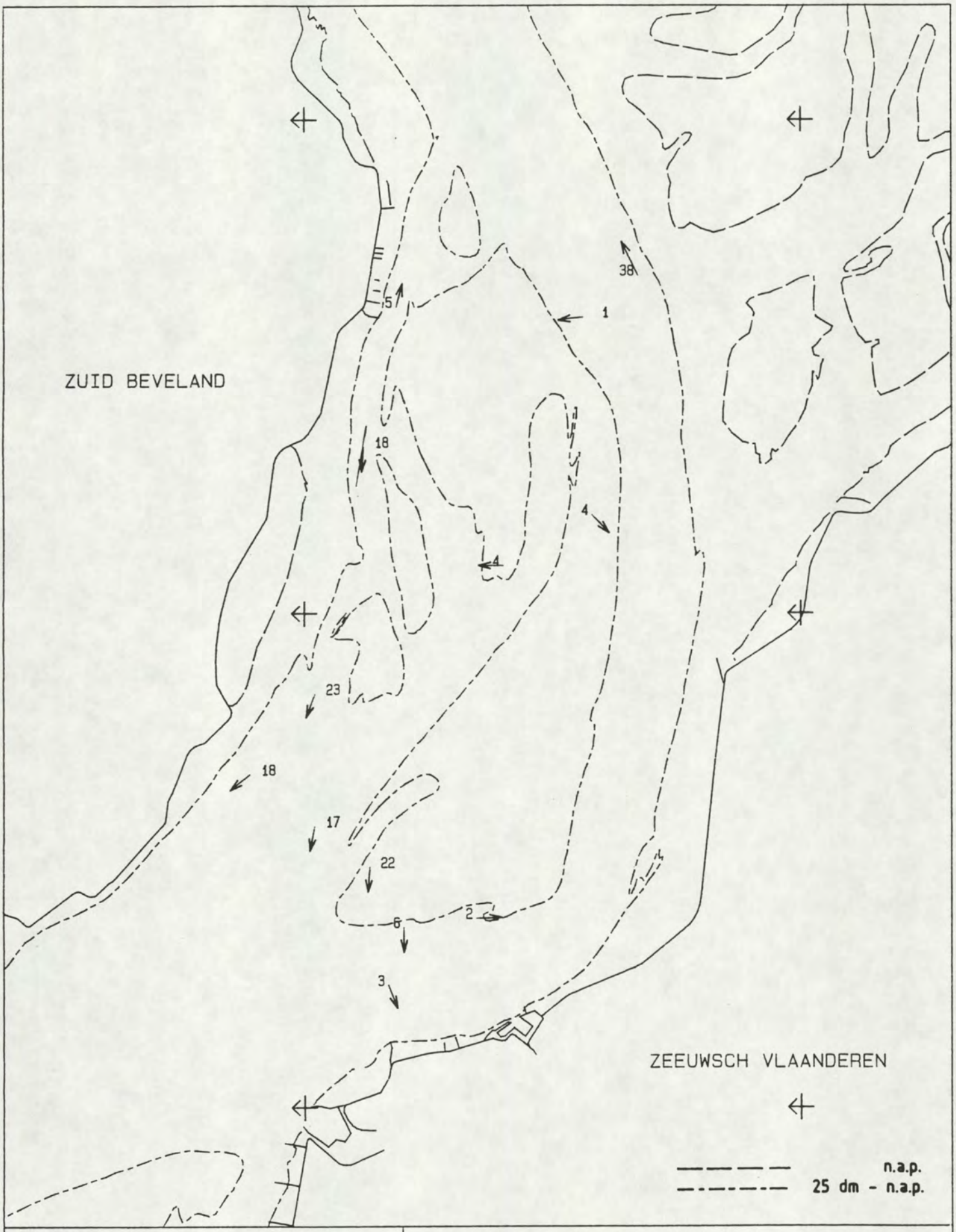

MAANUUR : 5	STROOMMETING PROJ. OOST-WEST
GETIJVERSCHIL BAAL : 462 cm	PERIODE : 900824 T/M 900919
DIEPTE : GEMIDDELD	RIJKSWATERSTAAT
SCHAAL 1 : 50000.	DIRECTIE ZEELAND
STROOMSNELHEDEN IN cm/s	MEETDIENST

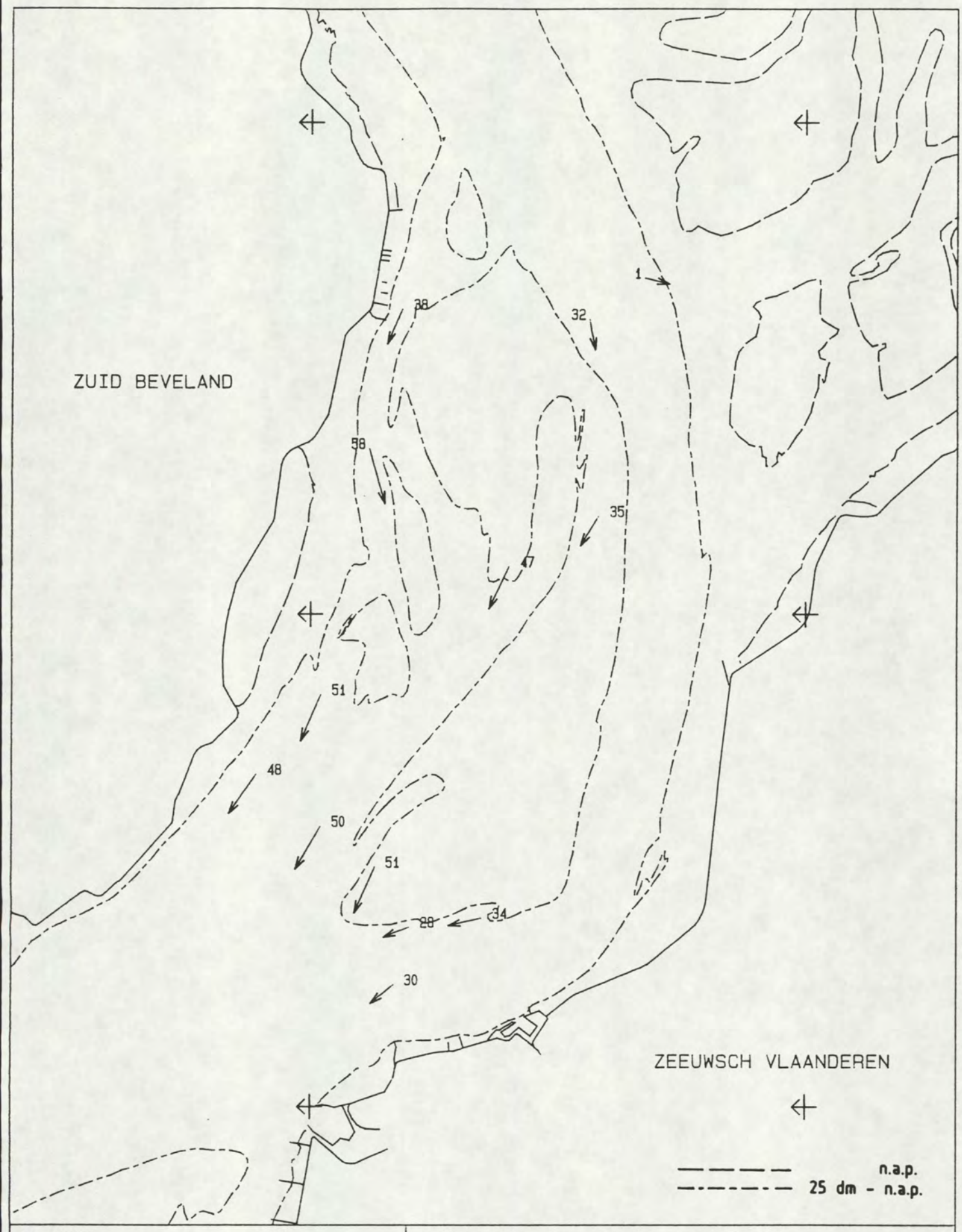

MAANUUR : 1.0	STROOMMETING PROJ. OOST-WEST
GETIJVERSCHIL BAAL : 462 cm	PERIODE : 900824 T/M 900919
DIEPTE : GEMIDDELD	RIJKSWATERSTAAT
SCHAAL 1 : 50000.	DIRECTIE ZEELAND
STROOMSNELHEDEN IN cm/s	MEETDIENST

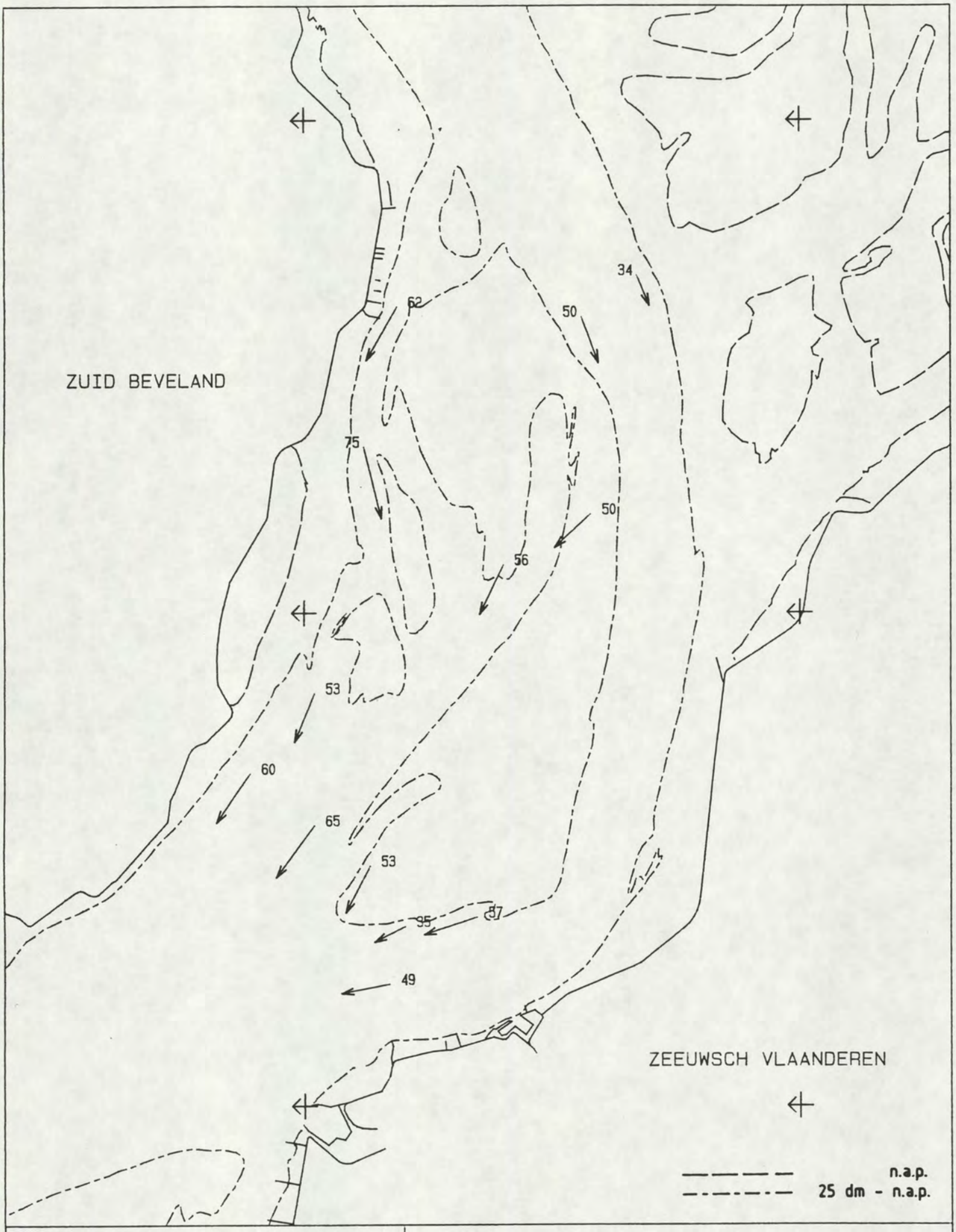

MAANUUR : 1.5	STROOMMETING PROJ. OOST-WEST
	PERIODE : 900824 T/M 900919
GETIJVERSCHIL BAAL : 462 cm	RIJKSWATERSTAAT
DIEPTE : GEMIDDELD	DIRECTIE ZEELAND
SCHAAL 1 : 50000.	MEETDIENST
STROOMSNELHEDEN IN cm/s	

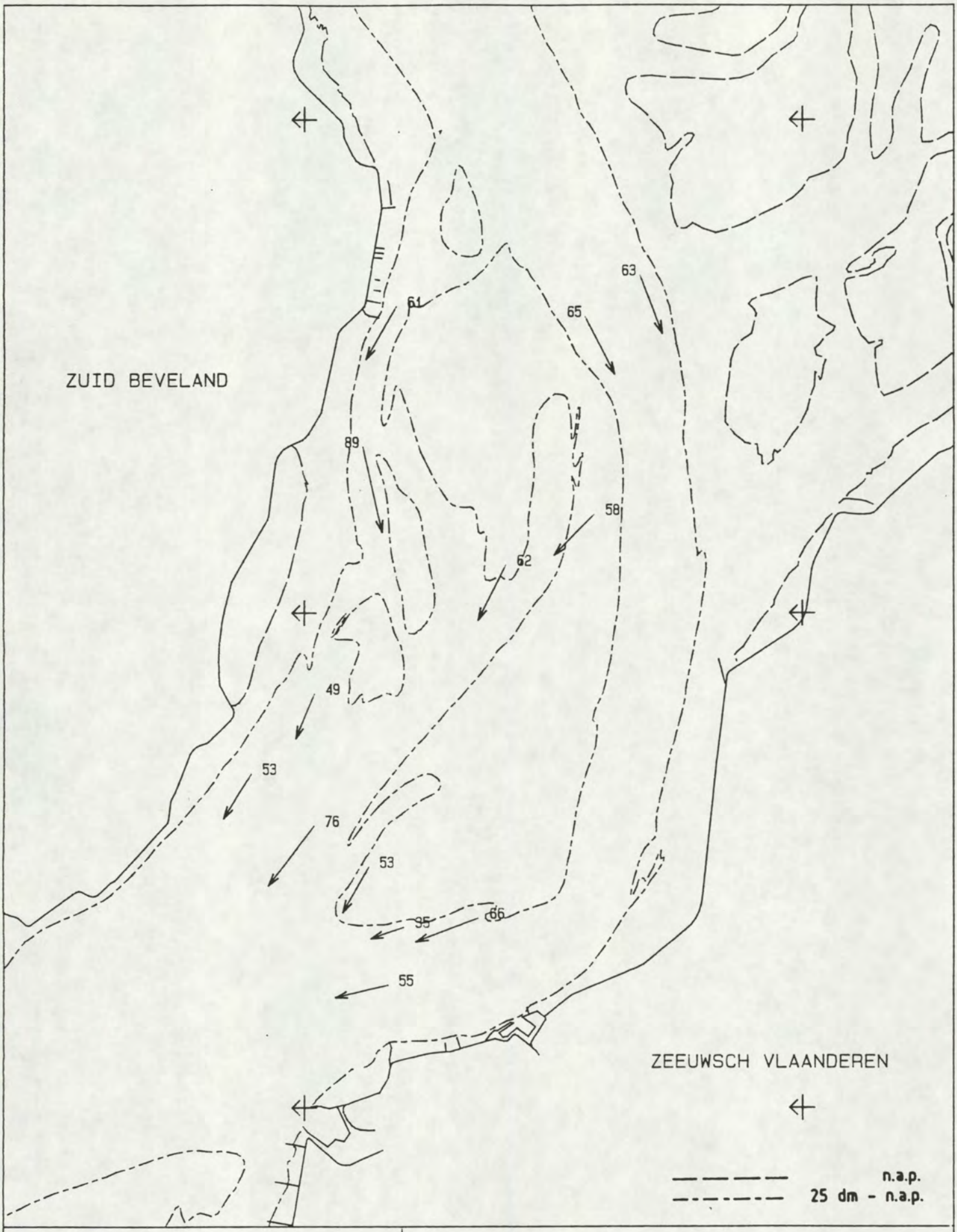

MAANUUR : 2.0	STROOMMETING PROJ. OOST-WEST
GETIJVERSCHIL BAAL : 462 cm	PERIODE : 900824 T/M 900919
DIEPTE : GEMIDDELD	RIJKSWATERSTAAT
SCHAAL 1 : 50000.	DIRECTIE ZEELAND
STROOMSNELHEDEN IN cm/s	MEETDIENST

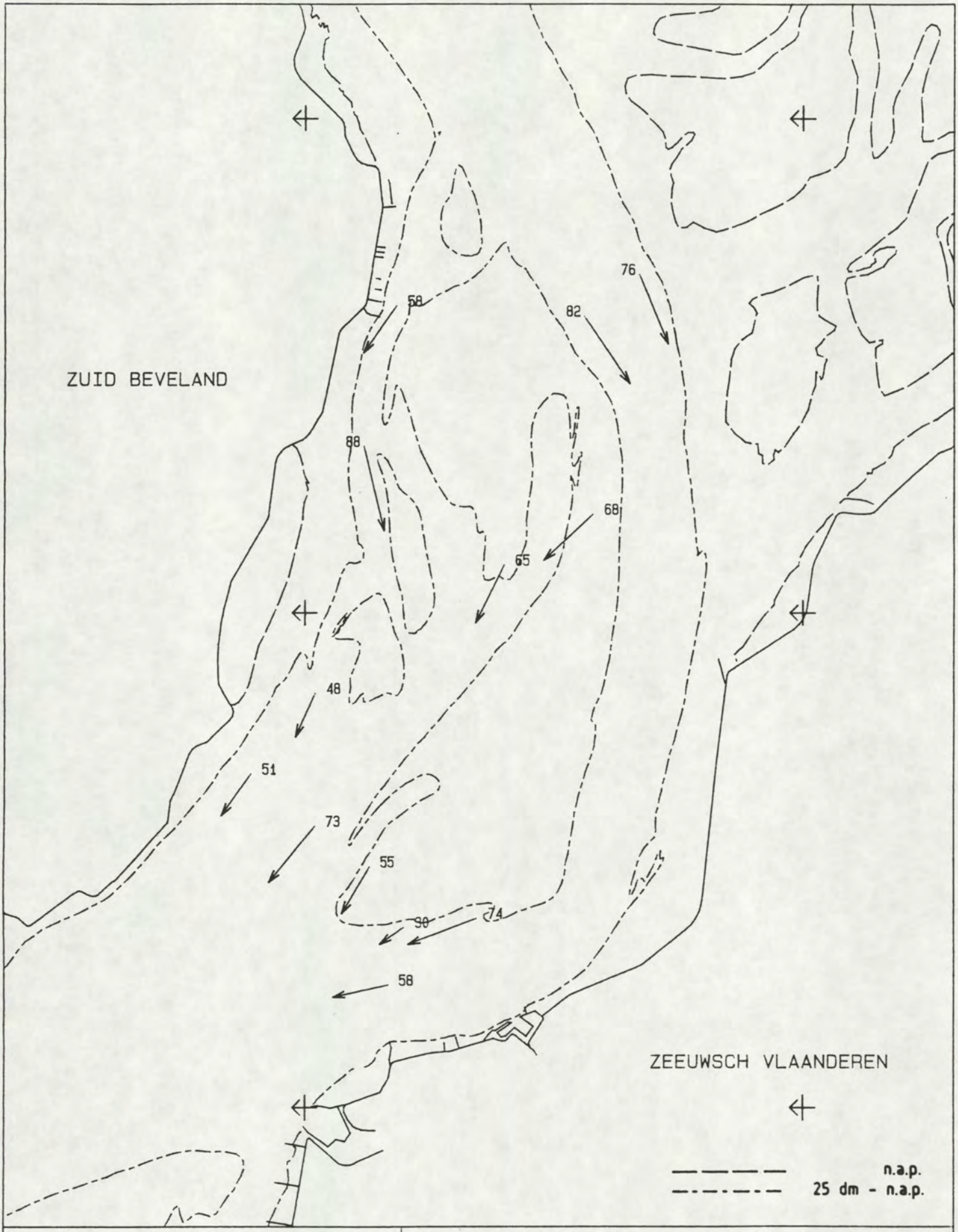

MAANUUR : 2.5	STROOMMETING PROJ. OOST-WEST
GETIJVERSCHIL BAAL : 462 cm	PERIODE : 900824 T/M 900919
DIEPTE : GEMIDDELD	RIJKSWATERSTAAT
SCHAAL 1 : 50000.	DIRECTIE ZEELAND
STROOMSNELHEDEN IN cm/s	MEETDIENST

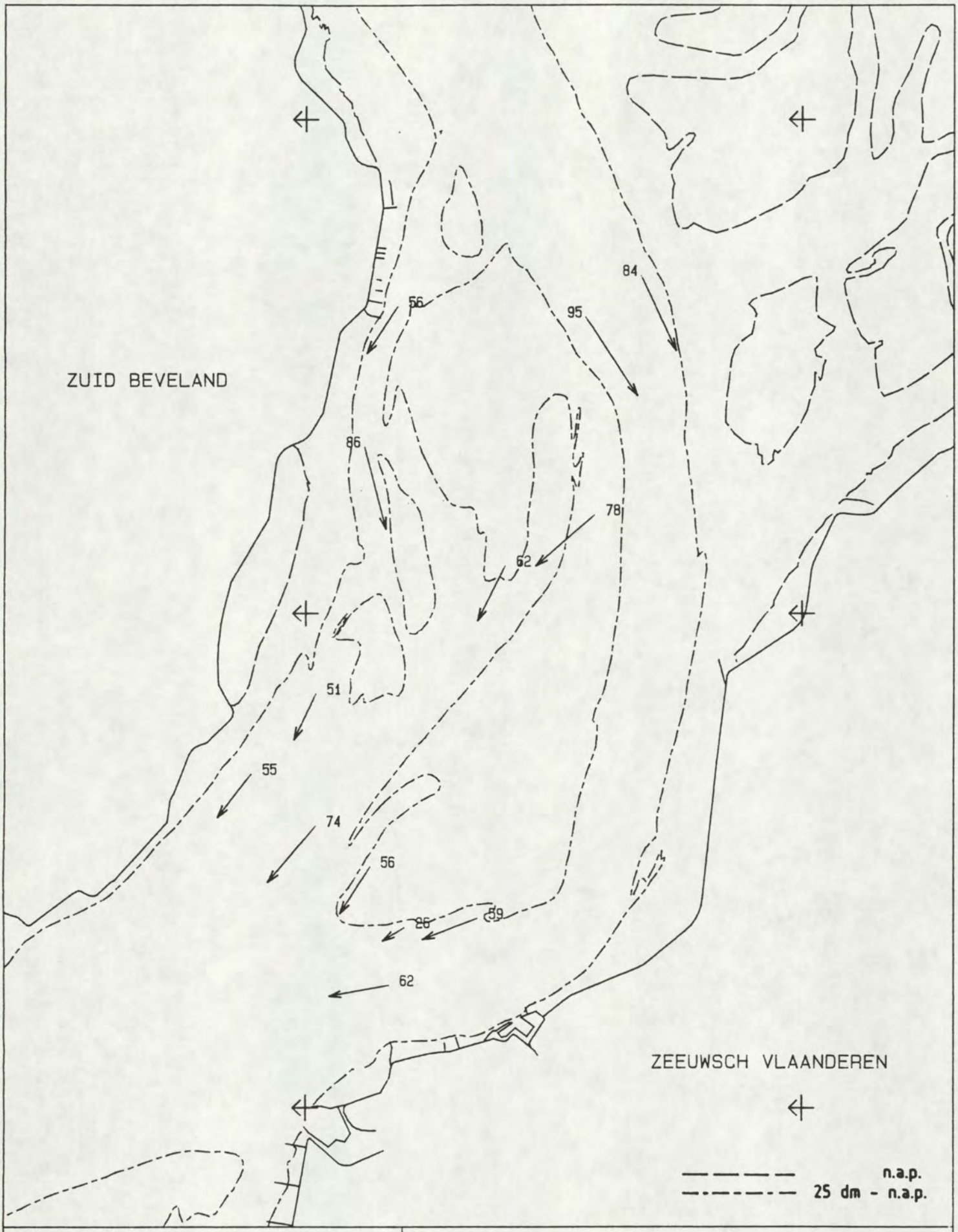

MAANUUR : 3.0	STROOMMETING PROJ. OOST-WEST
GETIJVERSCHIL BAAL : 462 cm	PERIODE : 900824 T/M 900919
DIEPTE : GEMIDDELD	RIJKSWATERSTAAT
SCHAAL 1 : 50000.	DIRECTIE ZEELAND
STROOMSNELHEDEN IN cm/s	MEETDIENST

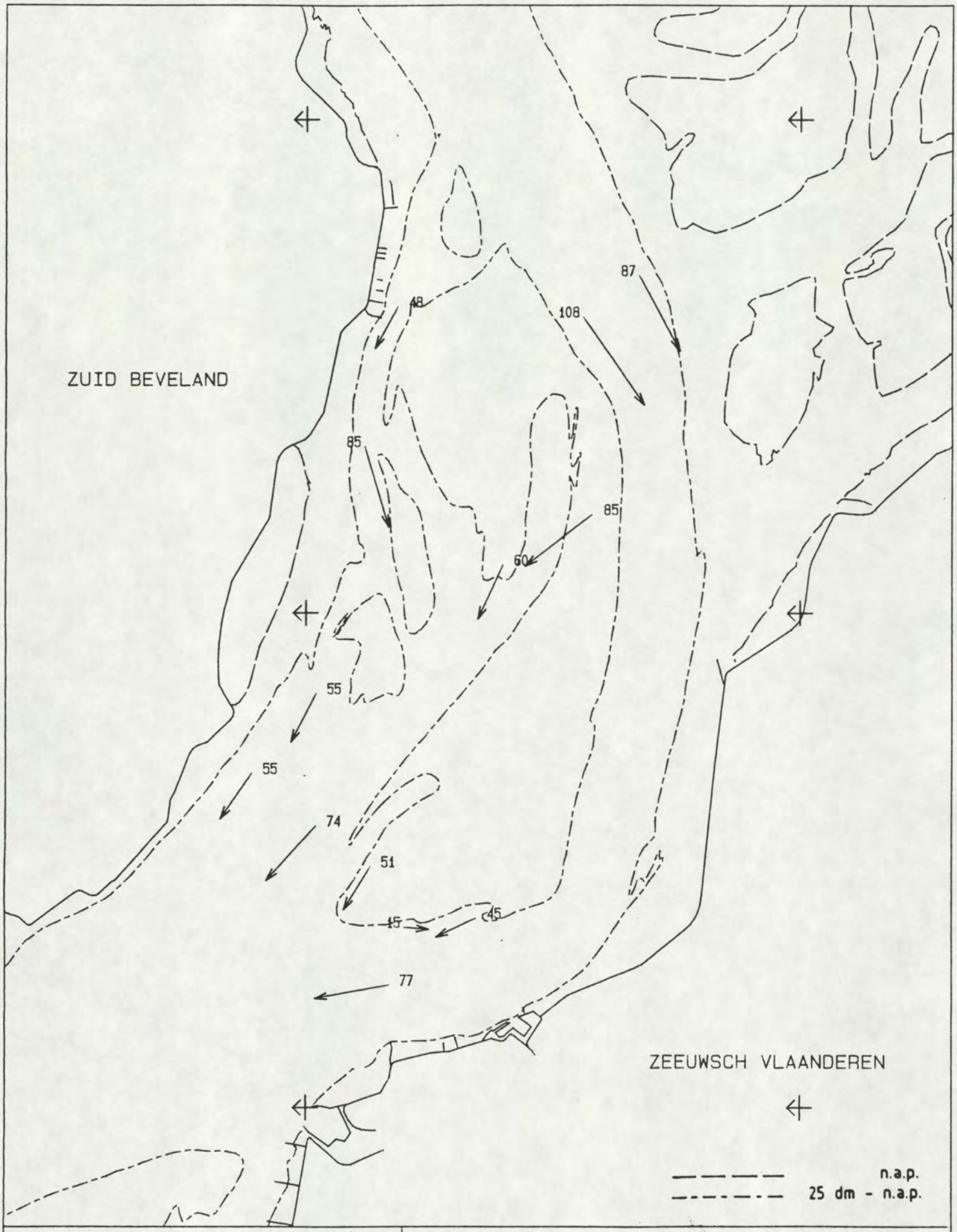

MAANUUR : 3.5	STROOMMETING PROJ. OOST-WEST
GETIJVERSCHIL BAAL : 462 cm	PERIODE : 900824 T/M 900919
DIEPTE : GEMIDDELD	RIJKSWATERSTAAT
SCHAAL 1 : 50000.	DIRECTIE ZEELAND
STROOMSNELHEDEN IN cm/s	MEETDIENST

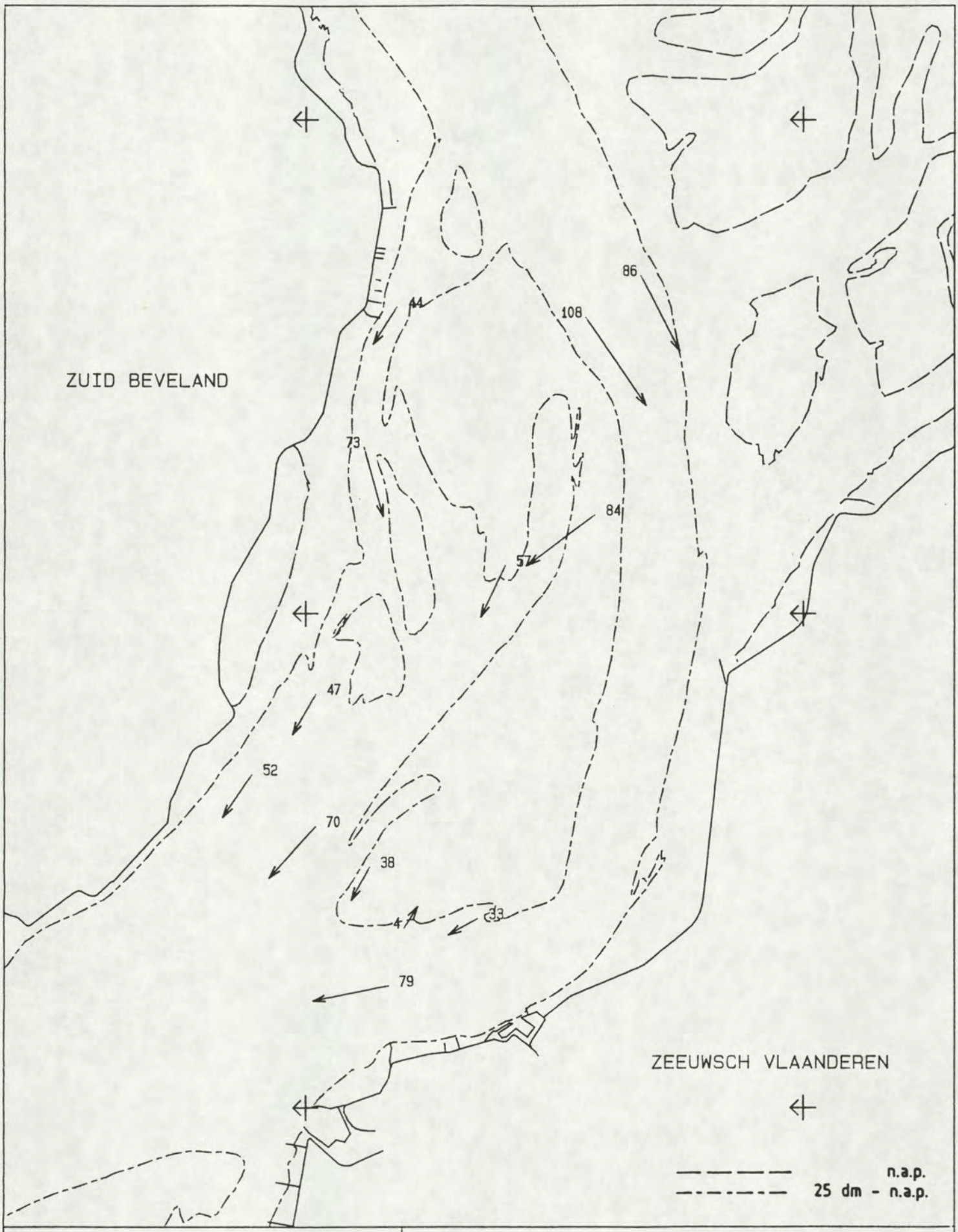

MAANUUR : 4.0	STROOMMETING PROJ. OOST-WEST
	PERIODE : 900824 T/M 900919
GETIJVERSCHIL BAAL : 462 cm	RIJKSWATERSTAAT
DIEPTE : GEMIDDELD	DIRECTIE ZEELAND
SCHAAL 1 : 50000.	MEETDIENST
STROOMSNELHEDEN IN cm/s	

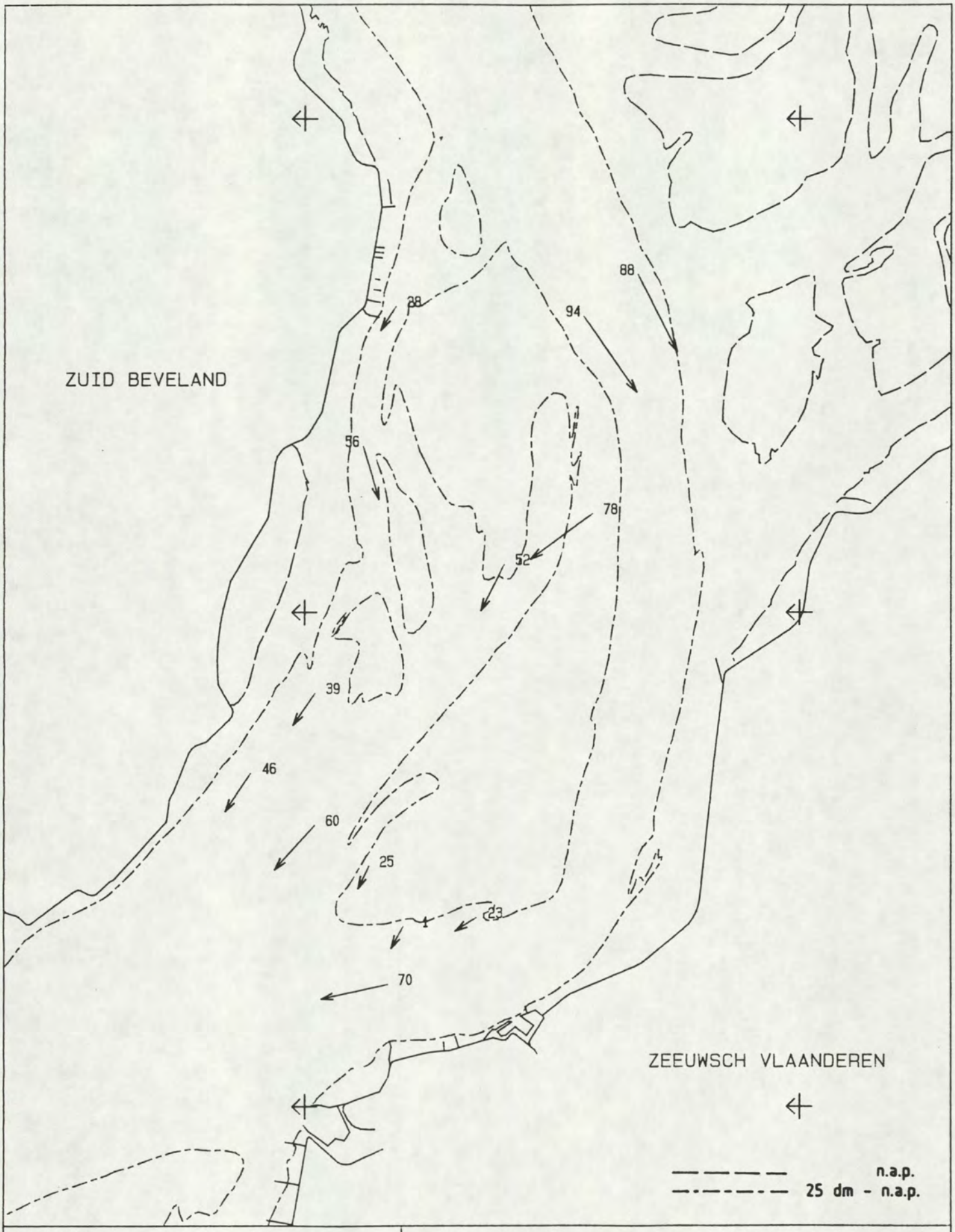

MAANUUR : 4.5	STROOMMETING PROJ. OOST-WEST
GETIJVERSCHIL BAAL : 462 cm	PERIODE : 900824 T/M 900919
DIEPTE : GEMIDDELD	RIJKSWATERSTAAT
SCHAAL 1 : 50000.	DIRECTIE ZEELAND
STROOMSNELHEDEN IN cm/s	MEETDIENST

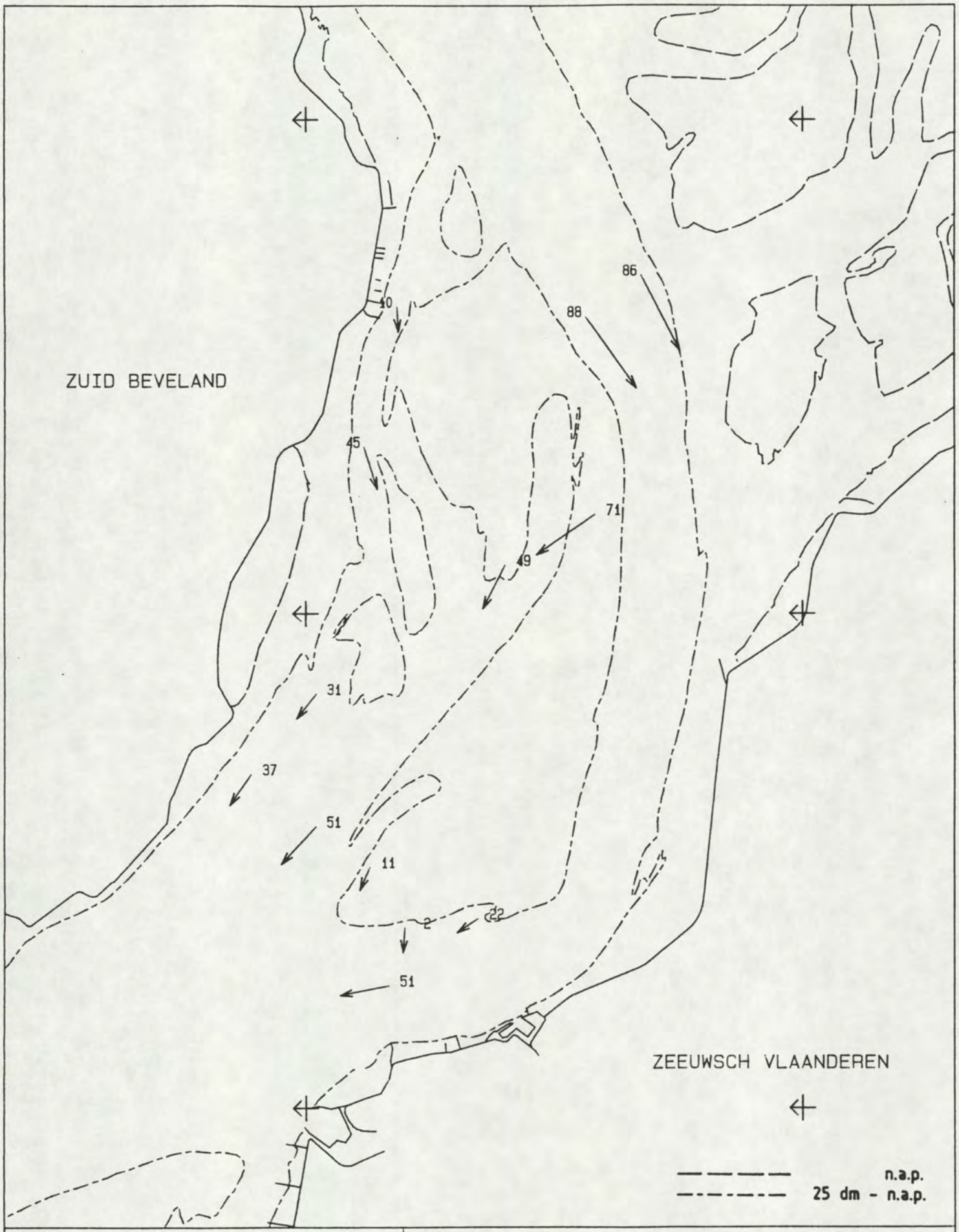

MAANUUR : 5.0	STROOMMETING PROJ. OOST-WEST
	PERIODE : 900824 T/M 900919
GETIJVERSCHIL BAAL : 462 cm	
DIEPTE : GEMIDDELD	RIJKSWATERSTAAT
SCHAAL 1 : 50000.	DIRECTIE ZEELAND
STROOMSNELHEDEN IN cm/s	MEETDIENST

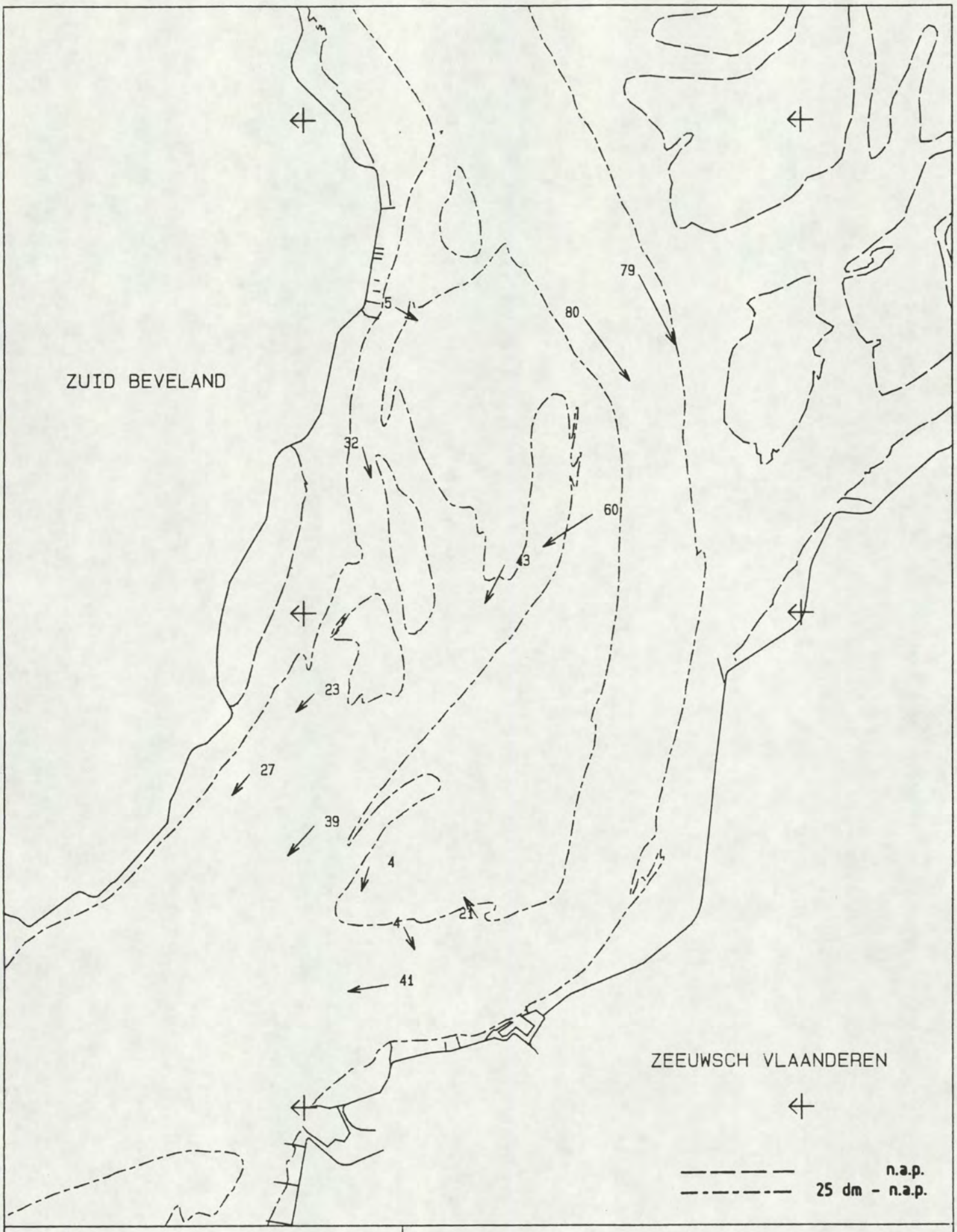

MAANUUR : 5.5	STROOMMETING PROJ. OOST-WEST
	PERIODE : 900824 T/M 900919
GETIJVERSCHIL BAAL : 462 cm	
DIEPTE : GEMIDDELD	RIJKSWATERSTAAT
SCHAAL 1 : 50000.	DIRECTIE ZEELAND
STROOMSNELHEDEN IN cm/s	MEETDIENST

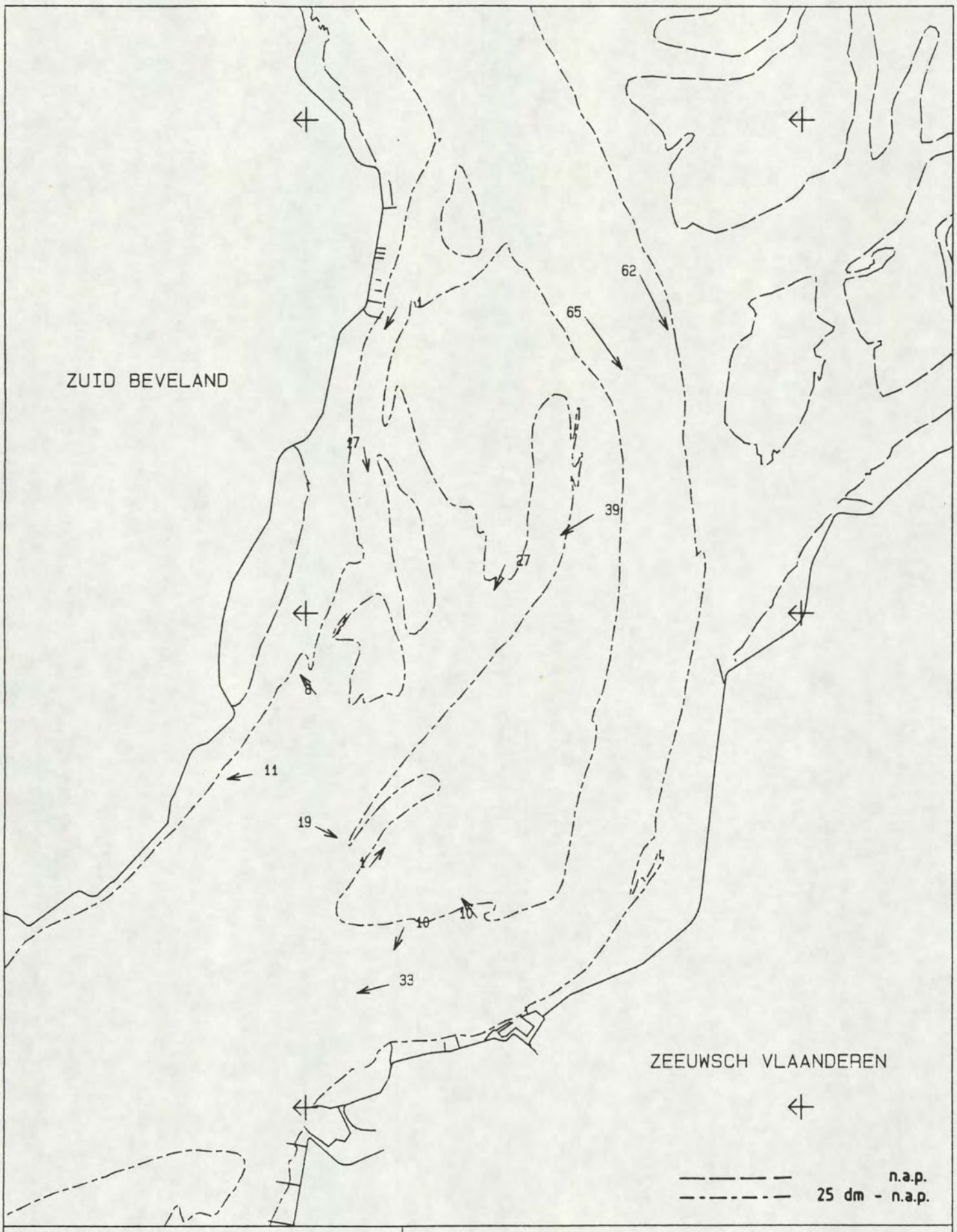

MAANUUR : 6.0	STROOMMETING PROJ. OOST-WEST
GETIJVERSCHIL BAAL : 462 cm	PERIODE : 900824 T/M 900919
DIEPTE : GEMIDDELD	RIJKSWATERSTAAT
SCHAAL 1 : 50000.	DIRECTIE ZEELAND
STROOMSNELHEDEN IN cm/s	MEETDIENST

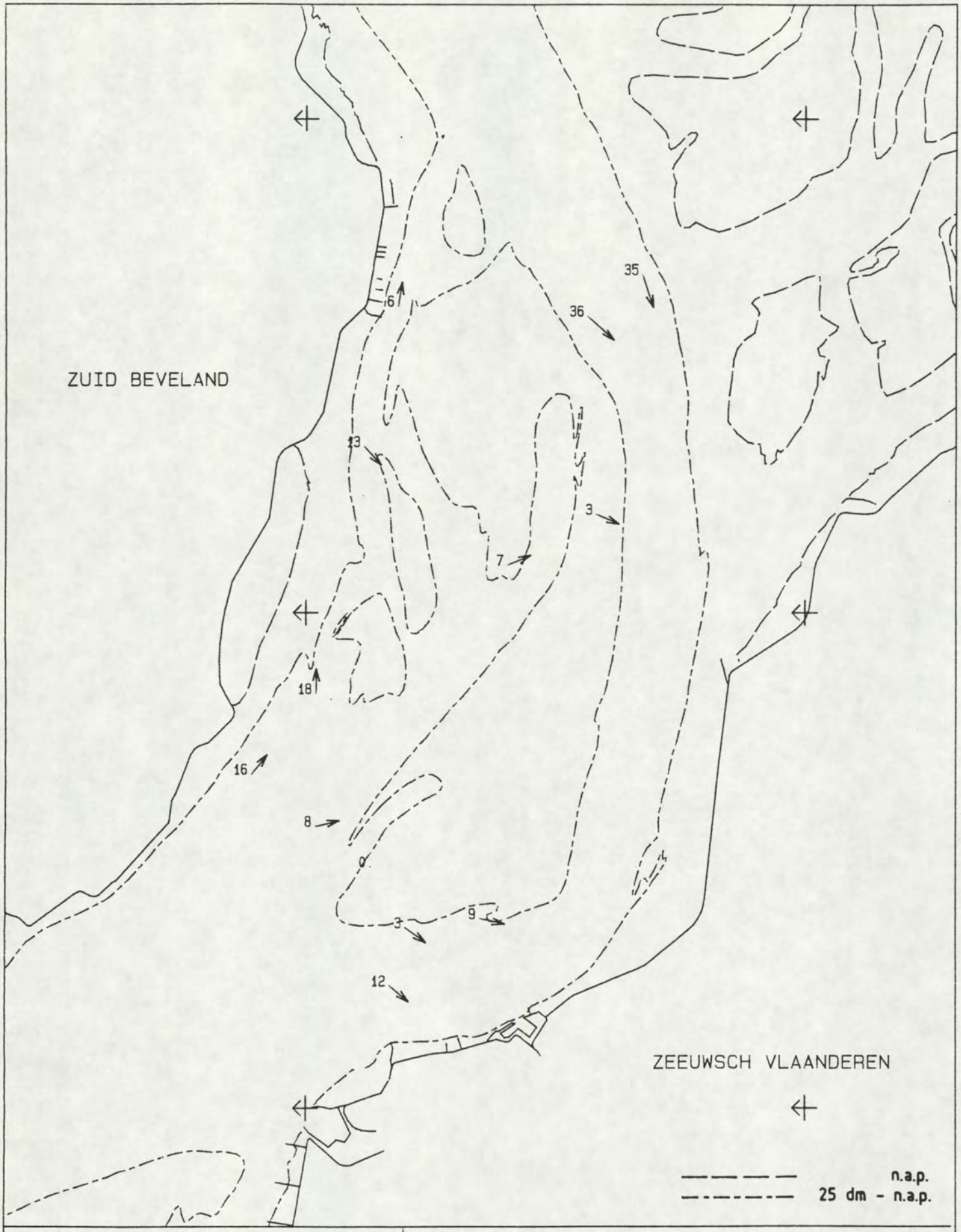

MAANUUR : 6.5	STROOMMETING PROJ. OOST-WEST
GETIJVERSCHIL BAAL : 462 cm	PERIODE : 900824 T/M 900919
DIEPTE : GEMIDDELD	RIJKSWATERSTAAT
SCHAAL 1 : 50000.	DIRECTIE ZEELAND
STROOMSNELHEDEN IN cm/s	MEETDIENST

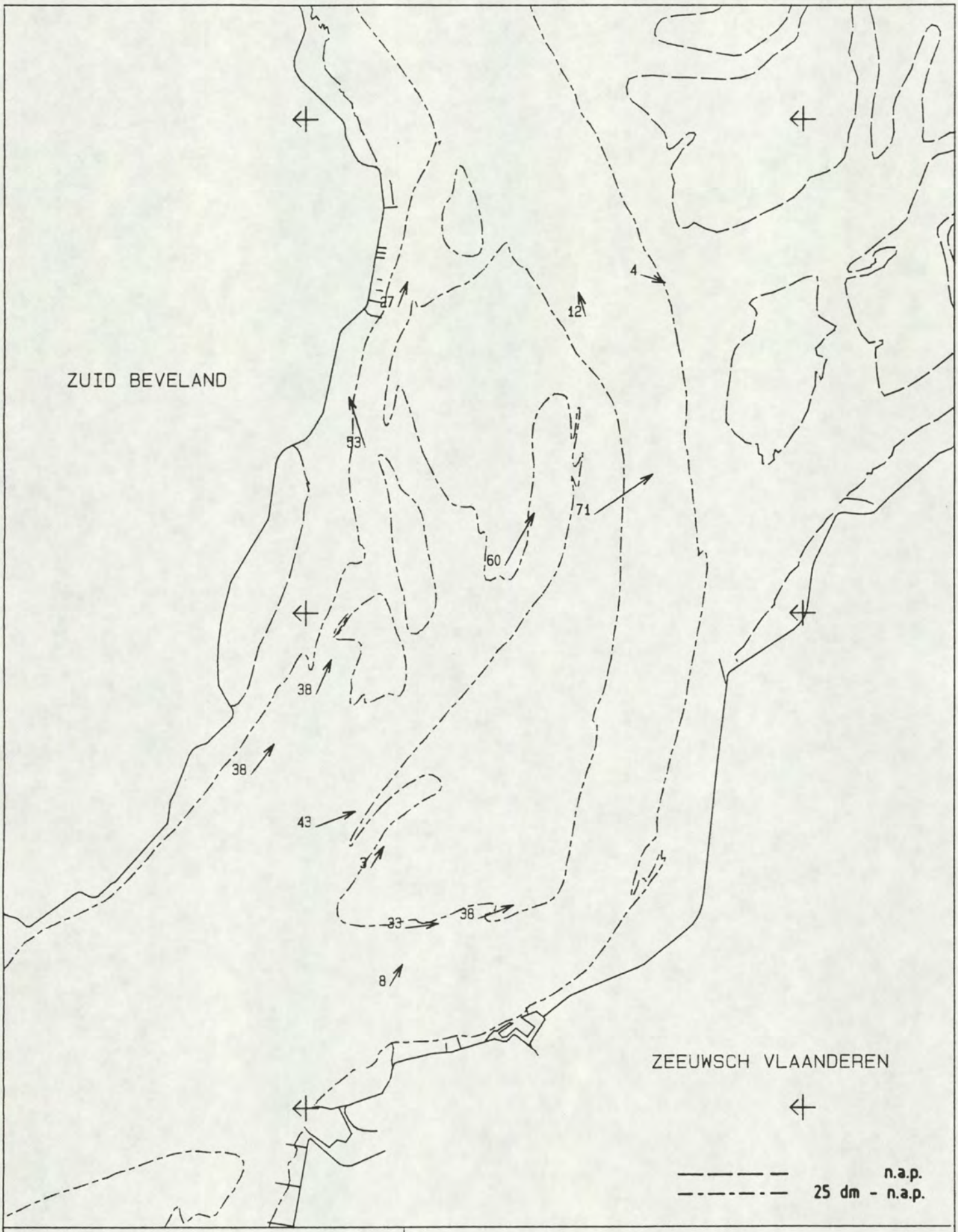

MAANUUR : 7.0	STROOMMETING PROJ. OOST-WEST
	PERIODE : 900824 T/M 900919
GETIJVERSCHIL BAAL : 462 cm	
DIEPTE : GEMIDDELD	RIJKSWATERSTAAT
SCHAAL 1 : 50000.	DIRECTIE ZEELAND
STROOMSNELHEDEN IN cm/s	MEETDIENST

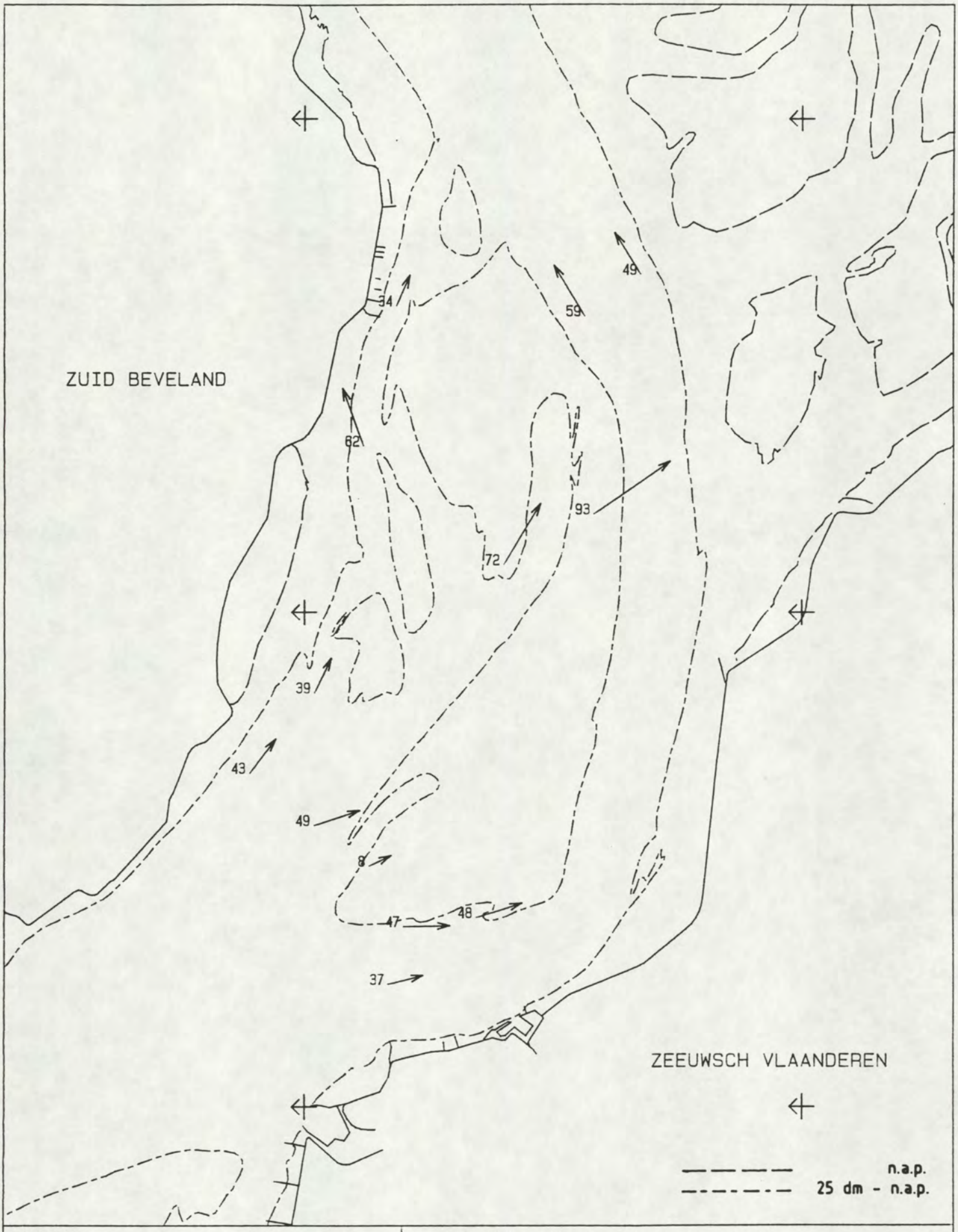

MAANUUR : 7.5	STROOMMETING PROJ. OOST-WEST
GETIJVERSCHIL BAAL : 462 cm	PERIODE : 900824 T/M 900919
DIEPTE : GEMIDDELD	RIJKSWATERSTAAT
SCHAAL 1 : 50000.	DIRECTIE ZEELAND
STROOMSNELHEDEN IN cm/s	MEETDIENST

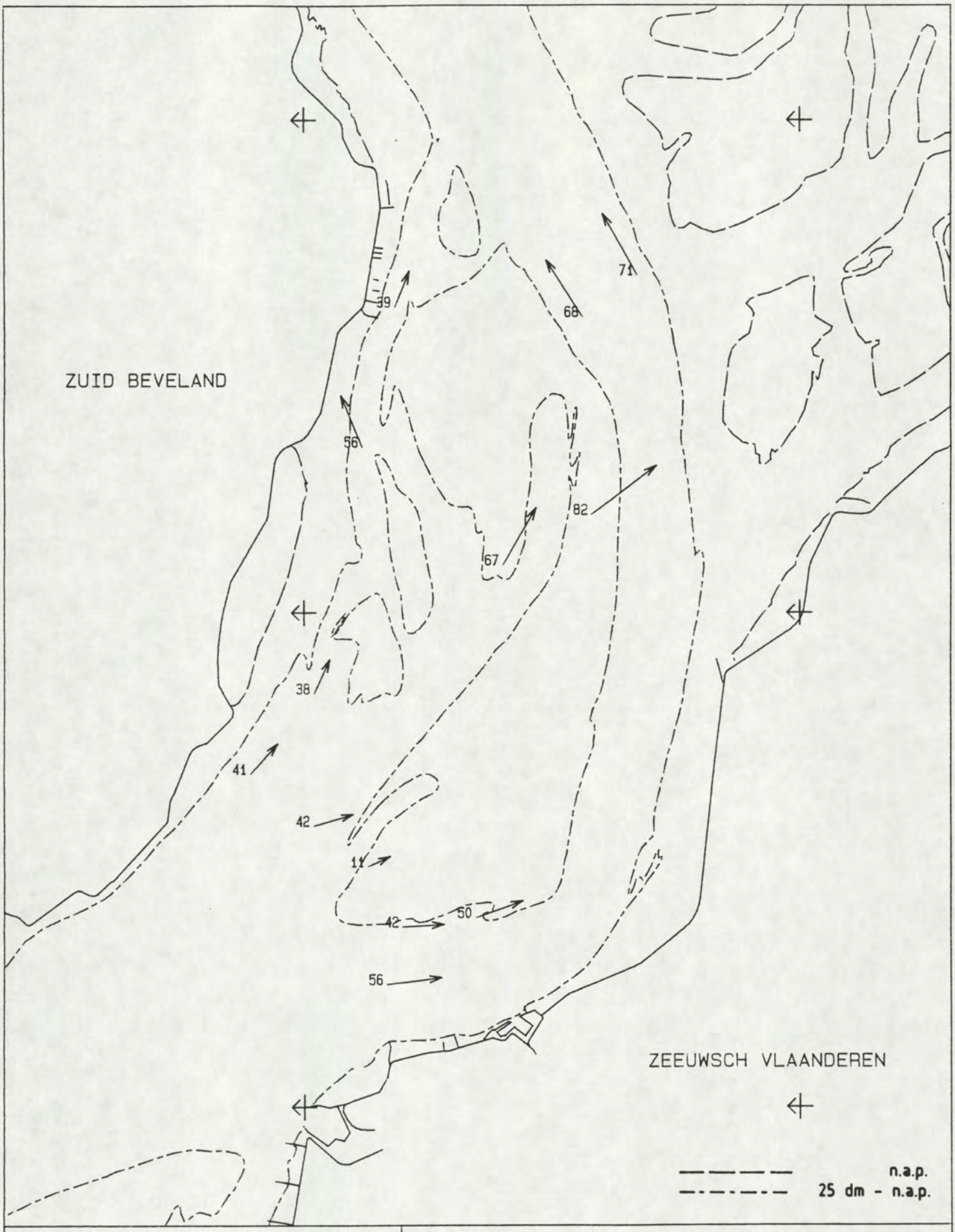

MAANUUR : 8.0	STROOMMETING PROJ. OOST-WEST
	PERIODE : 900824 T/M 900919
GETIJVERSCHIL BAAL : 462 cm	RIJKSWATERSTAAT
DIEPTE : GEMIDDELD	DIRECTIE ZEELAND
SCHAAL 1 : 50000.	MEETDIENST
STROOMSNELHEDEN IN cm/s	

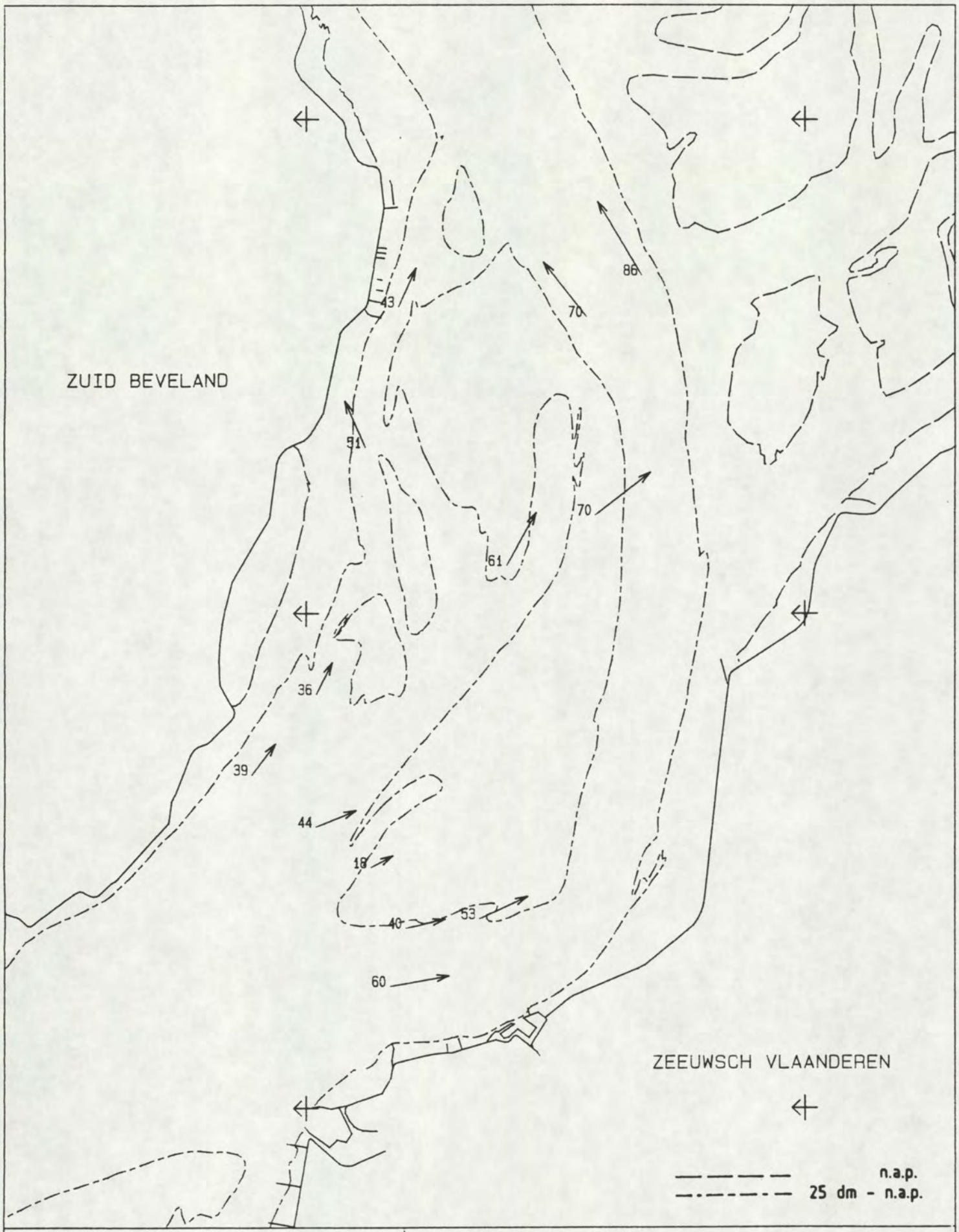

MAANUUR : 8.5	STROOMMETING PROJ. OOST-WEST
	PERIODE : 900824 T/M 900919
GETIJVERSCHIL BAAL : 462 cm	RIJKSWATERSTAAT
DIEPTE : GEMIDDELD	DIRECTIE ZEELAND
SCHAAL 1 : 50000.	MEETDIENST
STROOMSNELHEDEN IN cm/s	

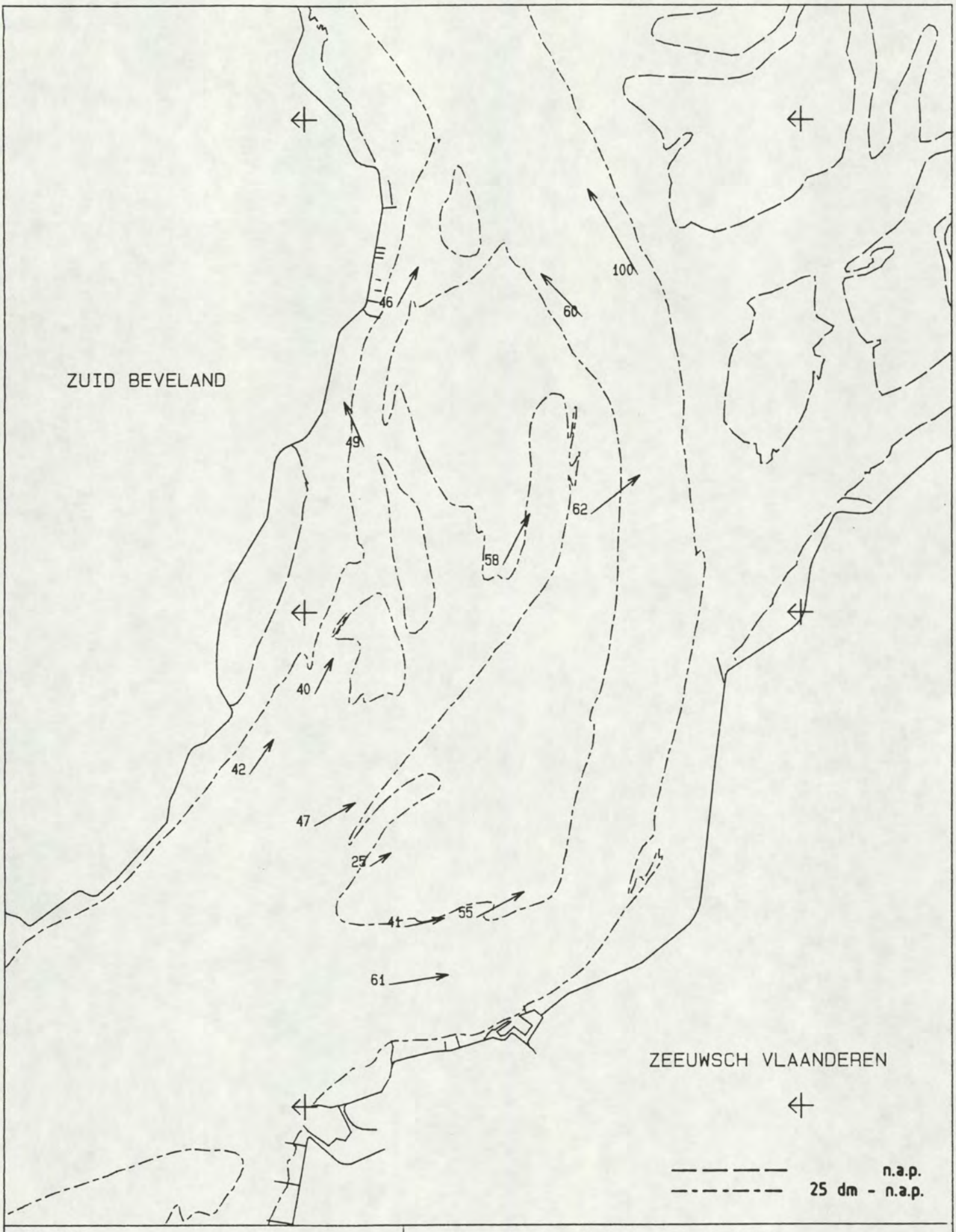

MAANUUR : 9.0	STROOMMETING PROJ. OOST-WEST
	PERIODE : 900824 T/M 900919
GETIJVERSCHIL BAAL : 462 cm	RIJKSWATERSTAAT
DIEPTE : GEMIDDELD	DIRECTIE ZEELAND
SCHAAL 1 : 50000.	MEETDIENST
STROOMSNELHEDEN IN cm/s	

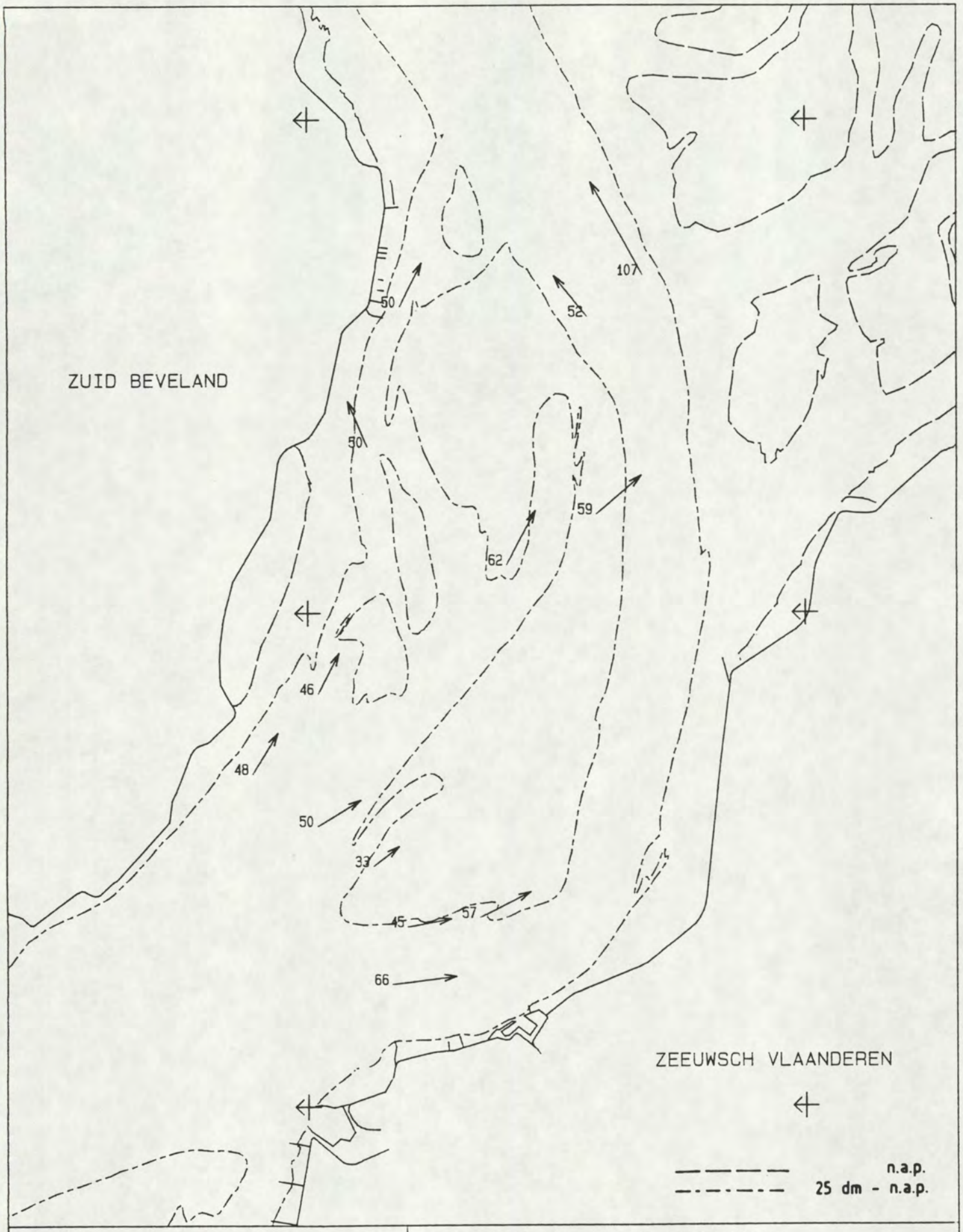

MAANUUR : 9.5	STROOMMETING PROJ. OOST-WEST
GETIJVERSCHIL BAAL : 462 cm	PERIODE : 900824 T/M 900919
DIEPTE : GEMIDDELD	RIJKSWATERSTAAT
SCHAAL 1 : 50000.	DIRECTIE ZEELAND
STROOMSNELHEDEN IN cm/s	MEETDIENST

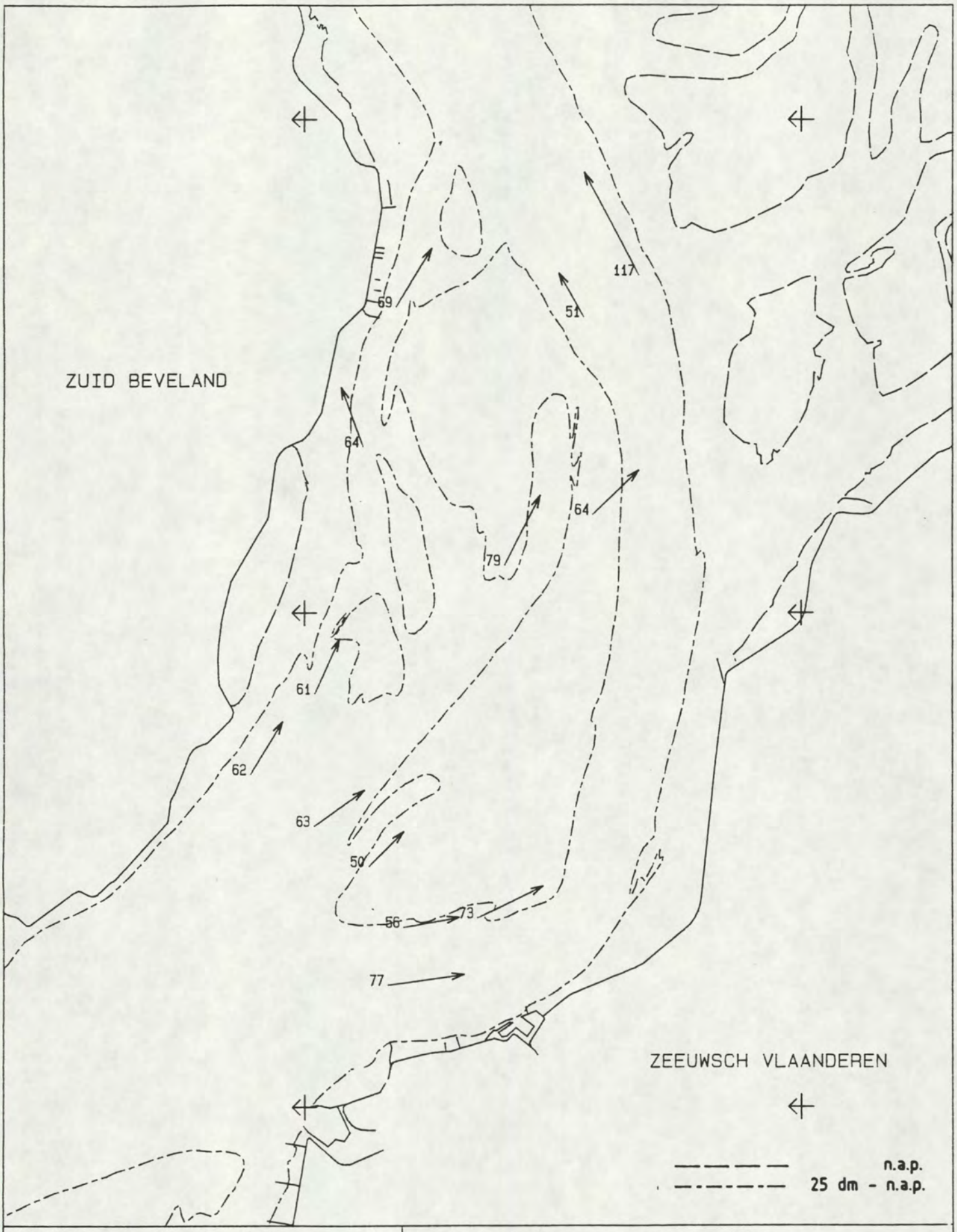

MAANUUR : 10.0	STROOMMETING PROJ. OOST-WEST
	PERIODE : 900824 T/M 900919
GETIJVERSCHIL BAAL : 462 cm	RIJKSWATERSTAAT
DIEPTE : GEMIDDELD	DIRECTIE ZEELAND
SCHAAL 1 : 50000.	MEETDIENST
STROOMSNELHEDEN IN cm/s	

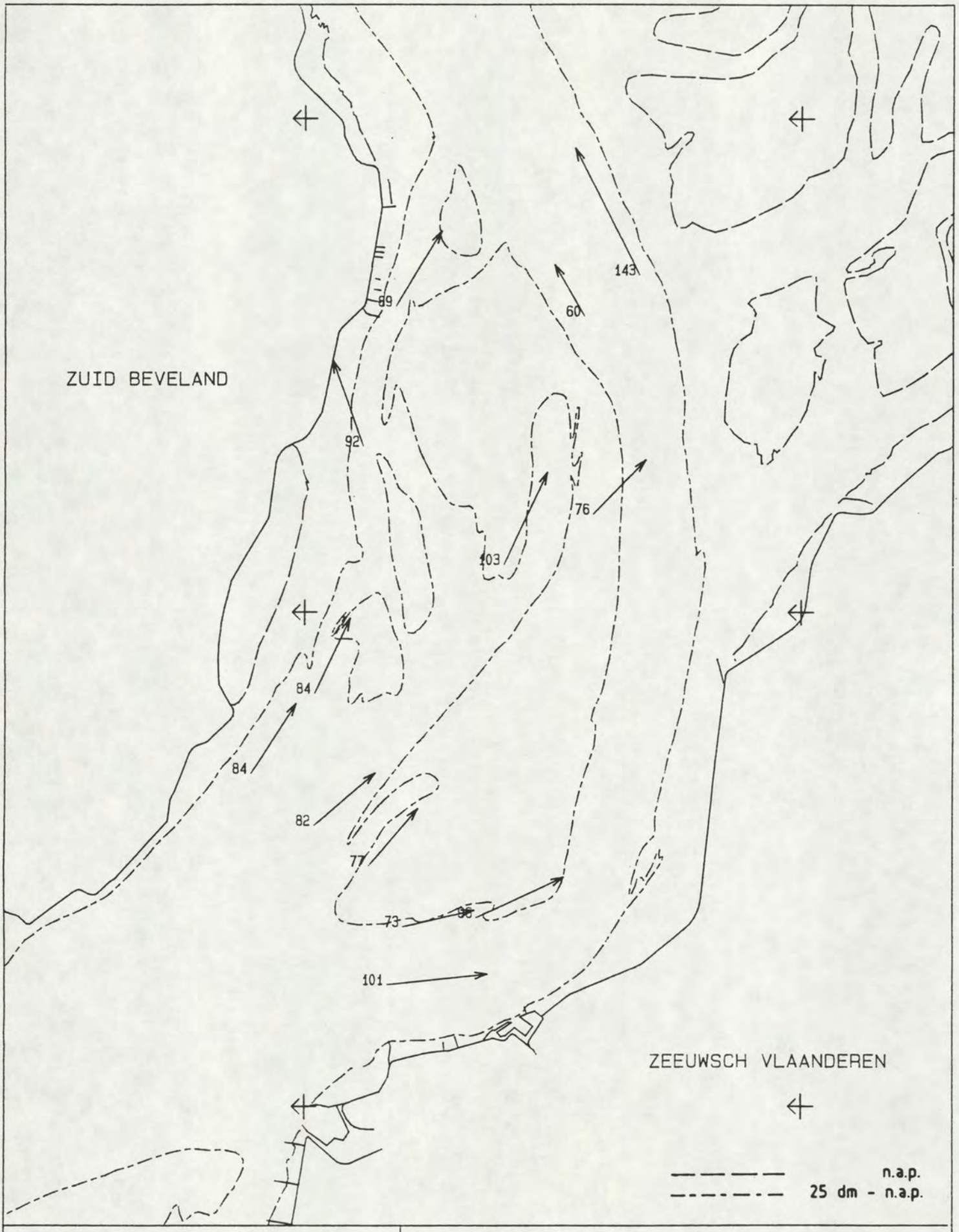

MAANUUR : 10.5	STROOMMETING PROJ. OOST-WEST
GETIJVERSCHIL BAAL : 462 cm	PERIODE : 900824 T/M 900919
DIEPTE : GEMIDDELD	RIJKSWATERSTAAT
SCHAAL 1 : 50000.	DIRECTIE ZEELAND
STROOMSNELHEDEN IN cm/s	MEETDIENST

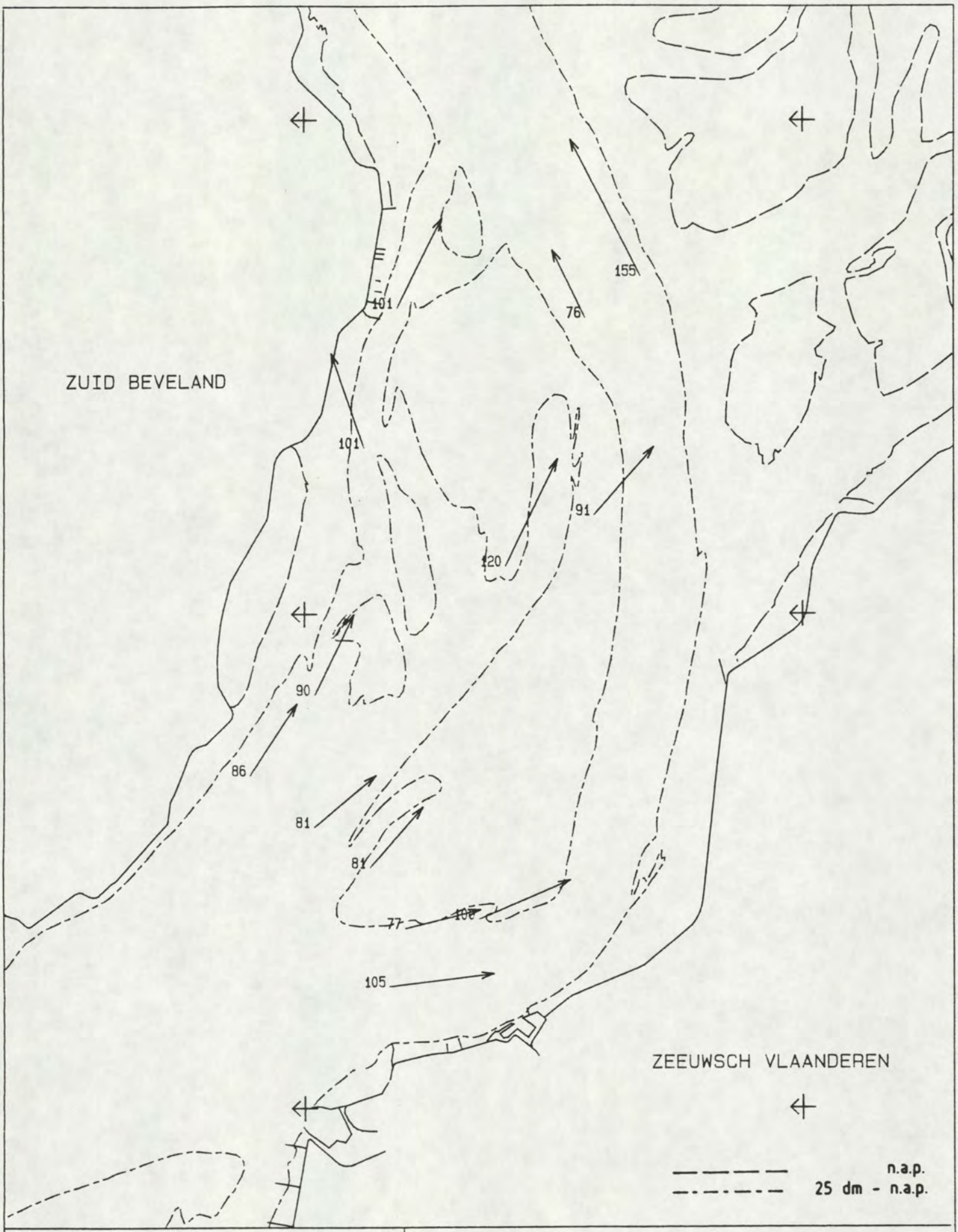

MAANUUR : 11.0	STROOMMETING PROJ. OOST-WEST
	PERIODE : 900824 T/M 900919
GETIJVERSCHIL BAAL : 462 cm	RIJKSWATERSTAAT
DIEPTE : GEMIDDELD	DIRECTIE ZEELAND
SCHAAL 1 : 50000.	MEETDIENST
STROOMSNELHEDEN IN cm/s	

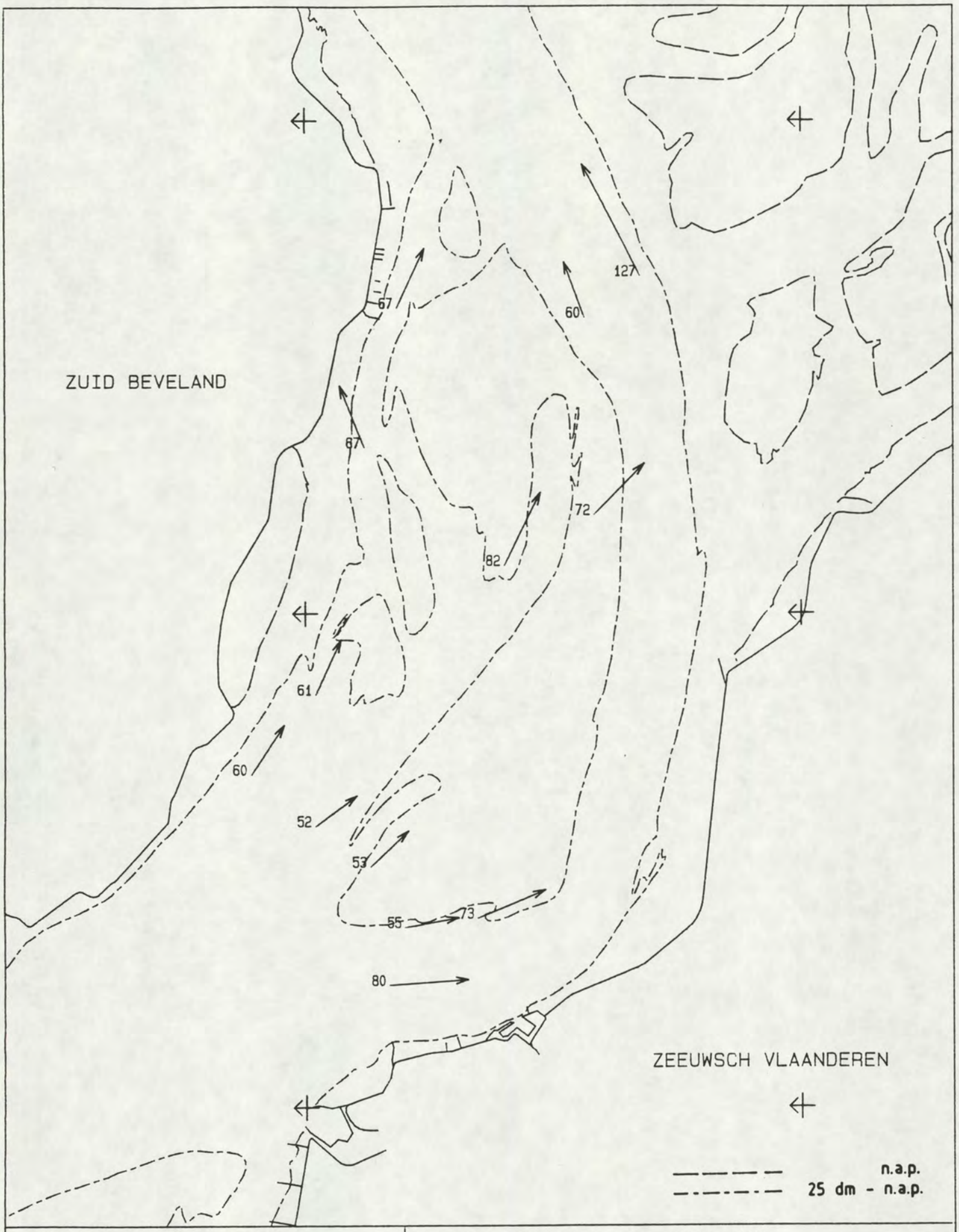

MAANUUR : 11.5	STROOMMETING PROJ. OOST-WEST
	PERIODE : 900824 T/M 900919
GETIJVERSCHIL BAAL : 462 cm	RIJKSWATERSTAAT
DIEPTE : GEMIDDELD	DIRECTIE ZEELAND
SCHAAL 1 : 50000.	MEETDIENST
STROOMSNELHEDEN IN cm/s	

Bijlage 24 :Stroombeeld bij gem. springtij

```
00001 MAA600      1      0
00002 900824900919
00003      0      5      1
00004    116
00005
00006
00007
00008  -2109 -2105 -2119 -2113 -2116
00009 SG02 1SG02 1SG02 1SG02 1SG02 1
00010    116
00011
00012
00013
```

	maan-	uur.	m.p. 2 osm 109		m.p. 6 osm 105		m.p. 1 osm 119		m.p. 3 osm 113		m.p. 4 osm 116		t.v. Baalhoek
			V	R	V	R	V	R	V	R	V	R	cm.
00014 999999	0	9999	-42	60	-17	166	-94	63	-31	119	-46	182	518
00015 999999	50	9999	1	352	26	274	-39	64	6	105	-2	248	518
00016 999999	100	9999	37	260	57	294	2	194	40	294	33	321	518
00017 999999	150	9999	53	250	58	297	39	248	69	300	55	349	518
00018 999999	200	9999	69	243	58	300	67	249	68	300	59	347	518
00019 999999	250	9999	88	236	63	301	80	248	65	306	61	348	518
00020 999999	300	9999	102	237	66	303	89	245	60	304	68	350	518
00021 999999	350	9999	117	236	60	302	91	242	54	299	93	350	518
00022 999999	400	9999	117	236	45	299	93	243	50	303	98	349	518
00023 999999	450	9999	100	235	28	296	100	243	32	304	86	348	518
00024 999999	500	9999	97	235	11	294	97	243	11	267	60	349	518
00025 999999	550	9999	94	235	4	287	89	243	5	210	50	351	518
00026 999999	600	9999	78	235	1	128	73	243	2	300	42	346	518
00027 999999	650	9999	49	222	-1	4	47	252	-2	99	19	220	518
00028 999999	700	9999	-8	74	-3	122	0	198	-25	110	-9	121	518
00029 999999	750	9999	-64	59	-8	155	-52	58	-34	114	-40	166	518
00030 999999	800	9999	-76	57	-12	156	-74	60	-39	112	-61	173	518
00031 999999	850	9999	-77	51	-19	152	-92	59	-44	114	-63	170	518
00032 999999	900	9999	-61	46	-26	148	-106	60	-45	118	-64	171	518
00033 999999	950	9999	-51	51	-34	143	-112	61	-50	117	-69	173	518
00034 999999	1000	9999	-54	60	-55	135	-122	62	-74	121	-83	172	518
00035 999999	1050	9999	-69	60	-93	131	-161	63	-102	121	-118	174	518
00036 999999	1100	9999	-96	64	-103	131	-180	63	-123	116	-129	173	518
00037 999999	1150	9999	-76	70	-65	137	-143	63	-80	115	-98	176	518

```
00001 MAA601      1      0
00002 900824900919
00003      0      5      1
00004    116
00005
00006
00007
00008  -2120 -2115 -2123 -2118 -2108
00009 SGO2 1SGO2 1SGO2 1SGO2 1SGO2 1
00010    116
00011
00012
00013
```

	maan-		m.p. 5		m.p. 7		m.p. 8		m.p. 10		m.p. 11		t.v.
	uur.		osm 120		osm 115		osm 123		osm 118		osm 108		Baalhoek
			V	R	V	R	V	R	V	R	V	R	cm.
999999	0	9999	-27	182	-16	153	-27	116	-44	152	-45	115	518
999999	50	9999	8	270	19	281	19	320	3	227	3	1	518
999999	100	9999	31	339	57	300	54	304	37	301	51	295	518
999999	150	9999	37	333	75	306	66	304	53	317	59	296	518
999999	200	9999	33	341	83	308	60	302	60	315	70	296	518
999999	250	9999	29	325	81	309	58	305	72	317	73	296	518
999999	300	9999	25	329	83	310	62	307	85	319	68	296	518
999999	350	9999	11	185	85	312	62	304	96	322	64	295	518
999999	400	9999	-3	123	81	312	61	304	96	323	61	295	518
999999	450	9999	-7	299	70	312	53	303	89	324	57	296	518
999999	500	9999	-1	274	61	312	42	304	82	325	54	297	518
999999	550	9999	4	245	49	311	33	310	71	327	51	297	518
999999	600	9999	15	294	29	207	18	349	52	328	38	293	518
999999	650	9999	1	217	-6	167	-15	129	8	203	1	157	518
999999	700	9999	-34	173	-49	159	-42	127	-75	145	-66	119	518
999999	750	9999	-51	179	-55	162	-47	127	-105	145	-82	121	518
999999	800	9999	-45	177	-46	164	-42	132	-90	143	-73	120	518
999999	850	9999	-42	167	-47	158	-41	127	-74	142	-65	119	518
999999	900	9999	-43	168	-49	151	-44	124	-64	141	-62	118	518
999999	950	9999	-46	170	-52	149	-51	121	-60	139	-65	118	518
999999	1000	9999	-61	170	-69	145	-69	121	-66	136	-88	117	518
999999	1050	9999	-86	167	-98	140	-100	123	-87	134	-125	115	518
999999	1100	9999	-93	166	-101	140	-106	123	-113	131	-151	116	518
999999	1150	9999	-65	170	-64	144	-73	123	-87	134	-99	116	518

```
00001 MAA602      1      0
00002 900824900919
00003      0      3      1
00004    116
00005
00006
00007
00008  -2114 -2106 -2117
00009 SG02 1SG02 1SG02 1
00010    116
```

	maan-		m.p. 12		m.p. 14		m.p. 15		t.v.
00011	uur.		osm 114		osm 106		osm 117		Baalhoek
00012			V	R	V	R	V	R	cm.
00013									
00014 999999	0	9999	-37	48	-26	114	-39	158	518
00015 999999	50	9999	19	274	25	290	2	178	518
00016 999999	100	9999	60	254	57	293	39	347	518
00017 999999	150	9999	77	256	61	292	64	342	518
00018 999999	200	9999	95	257	54	293	71	339	518
00019 999999	250	9999	93	256	54	294	82	339	518
00020 999999	300	9999	93	255	57	295	62	339	518
00021 999999	350	9999	95	253	62	297	47	335	518
00022 999999	400	9999	82	254	53	300	34	331	518
00023 999999	450	9999	62	253	44	304	25	327	518
00024 999999	500	9999	50	252	35	308	27	326	518
00025 999999	550	9999	37	254	27	315	28	57	518
00026 999999	600	9999	24	260	12	51	18	52	518
00027 999999	650	9999	-7	228	-18	91	-5	193	518
00028 999999	700	9999	-55	72	-42	114	-42	159	518
00029 999999	750	9999	-67	70	-42	116	-54	162	518
00030 999999	800	9999	-58	67	-39	115	-55	160	518
00031 999999	850	9999	-51	66	-36	117	-57	155	518
00032 999999	900	9999	-49	66	-41	117	-57	152	518
00033 999999	950	9999	-50	67	-47	117	-59	153	518
00034 999999	1000	9999	-67	70	-67	115	-79	154	518
00035 999999	1050	9999	-108	70	-101	116	-113	155	518
00036 999999	1100	9999	-124	71	-112	116	-120	157	518
00037 999999	1150	9999	-79	68	-75	115	-85	157	518

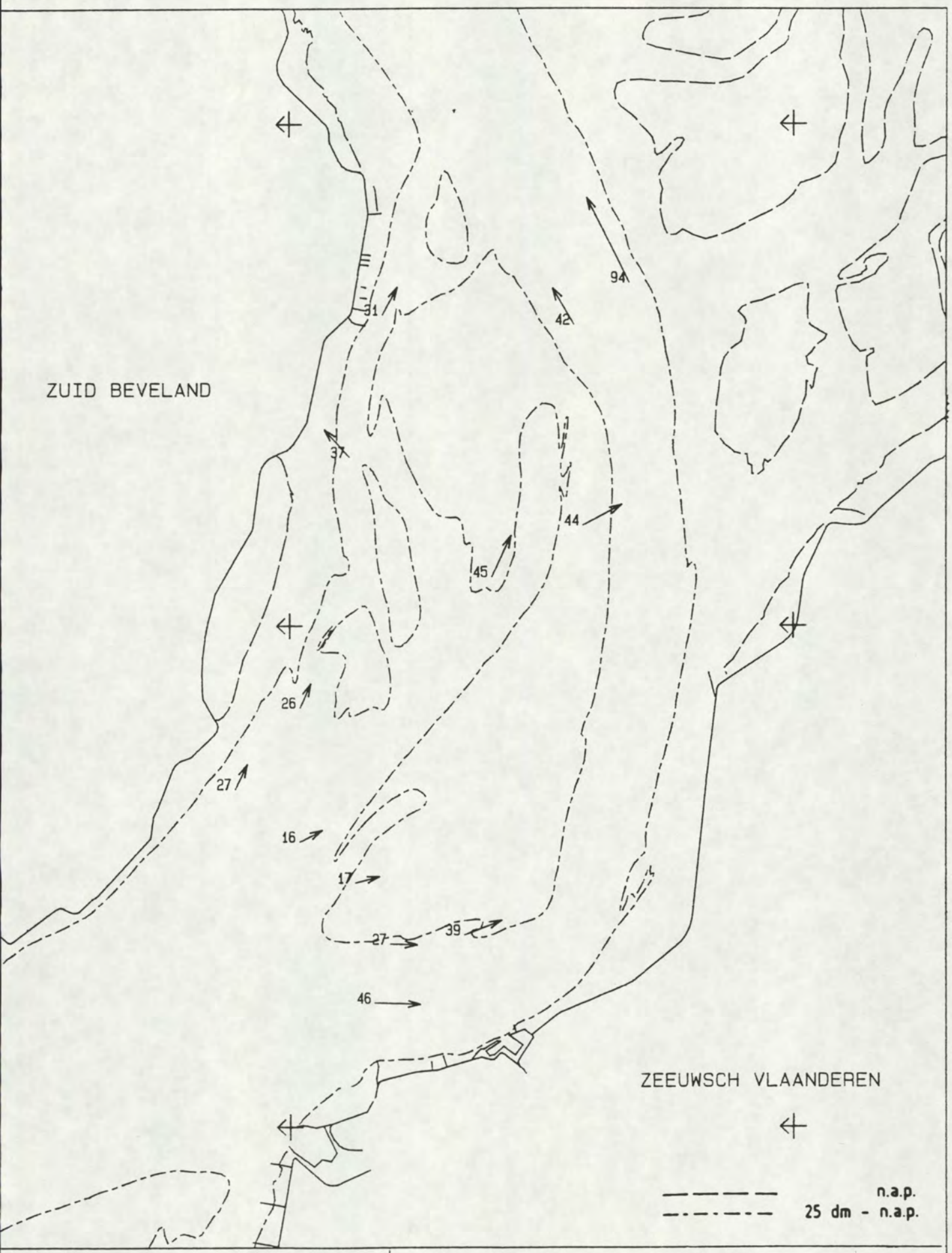

MAANUUR : 0.0

GETIJVERSCHIL BAAL : 518 cm
DIEPTE : GEMIDDELD
SCHAAL 1 : 50000.
STROOMSNELHEDEN IN cm/s

STROOMMETING PROJ. OOST-WEST

PERIODE : 900824 T/M 900919

RIJKSWATERSTAAT
DIRECTIE ZEELAND
MEETDIENST

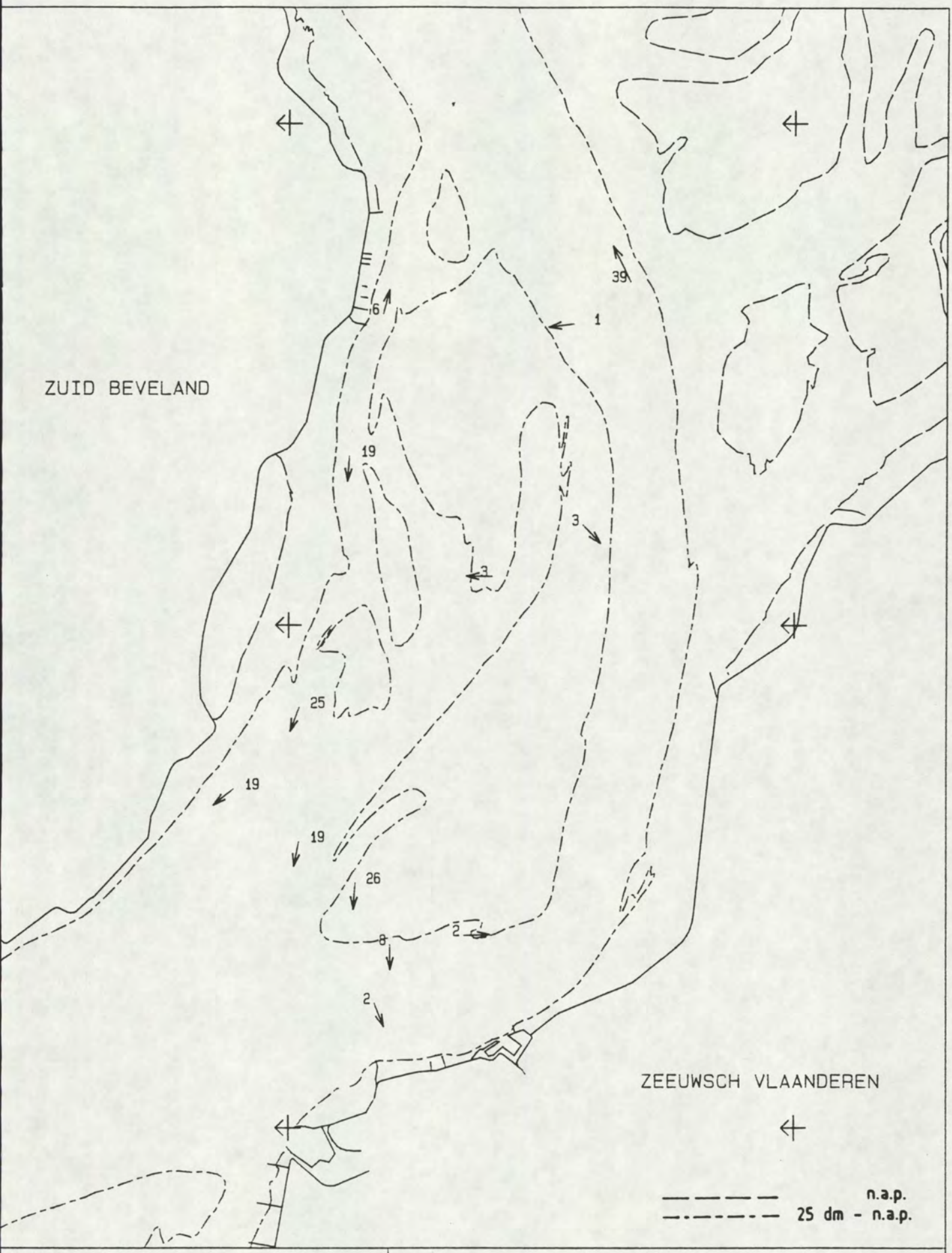

MAANUUR : 5	STROOMMETING PROJ. OOST-WEST
GETIJVERSCHIL BAAL : 518 cm	PERIODE : 900824 T/M 900919
DIEPTE : GEMIDDELD	RIJKSWATERSTAAT
SCHAAL 1 : 50000.	DIRECTIE ZEELAND
STROOMSNELHEDEN IN cm/s	MEETDIENST

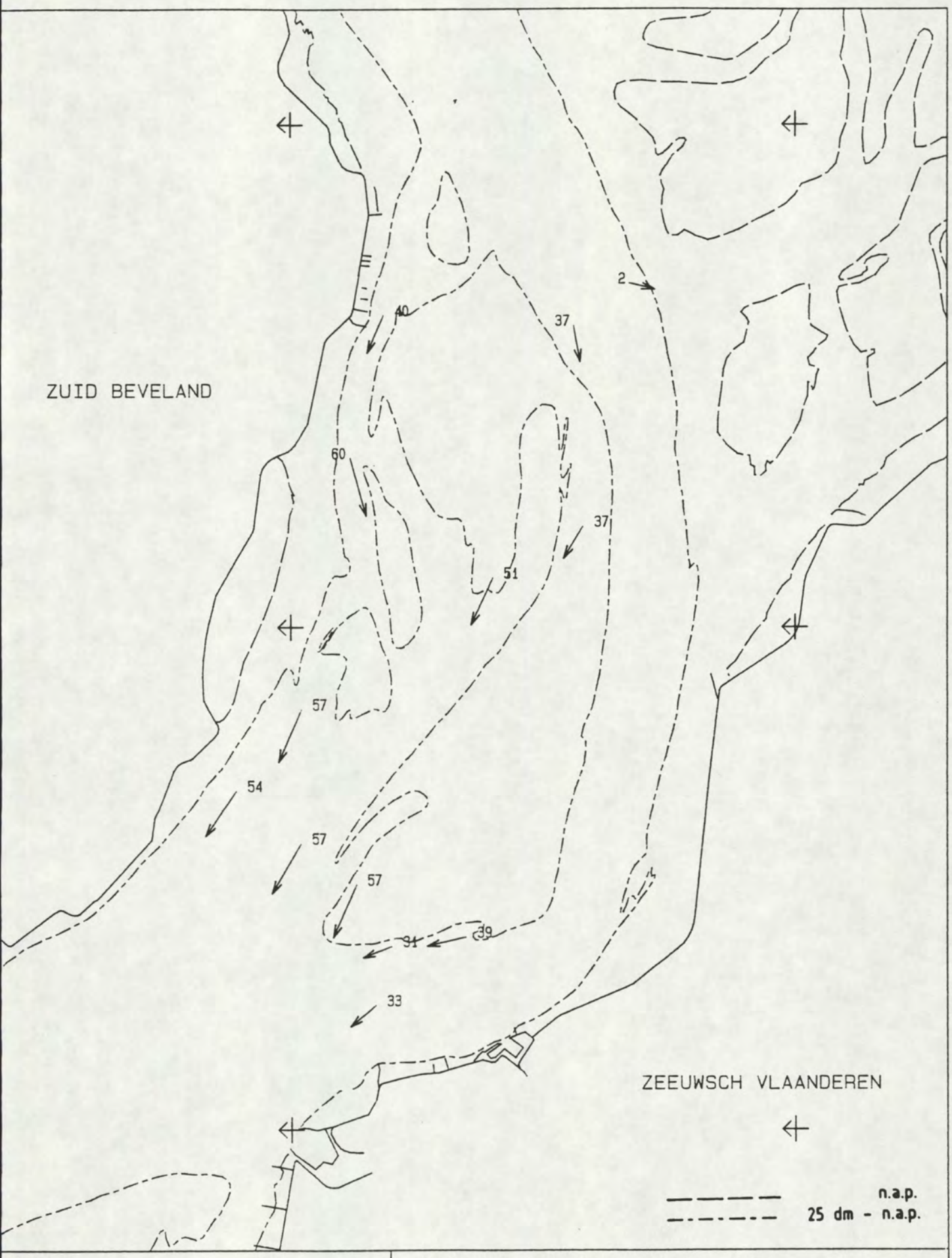

MAANUUR : 1.0

GETIJVERSCHIL BAAL : 518 cm

DIEPTE : GEMIDDELD

SCHAAL 1 : 50000.

STROOMSNELHEDEN IN cm/s

STROOMMETING PROJ. OOST-WEST

PERIODE : 900824 T/M 900919

RIJKSWATERSTAAT

DIRECTIE ZEELAND

MEETDIENST

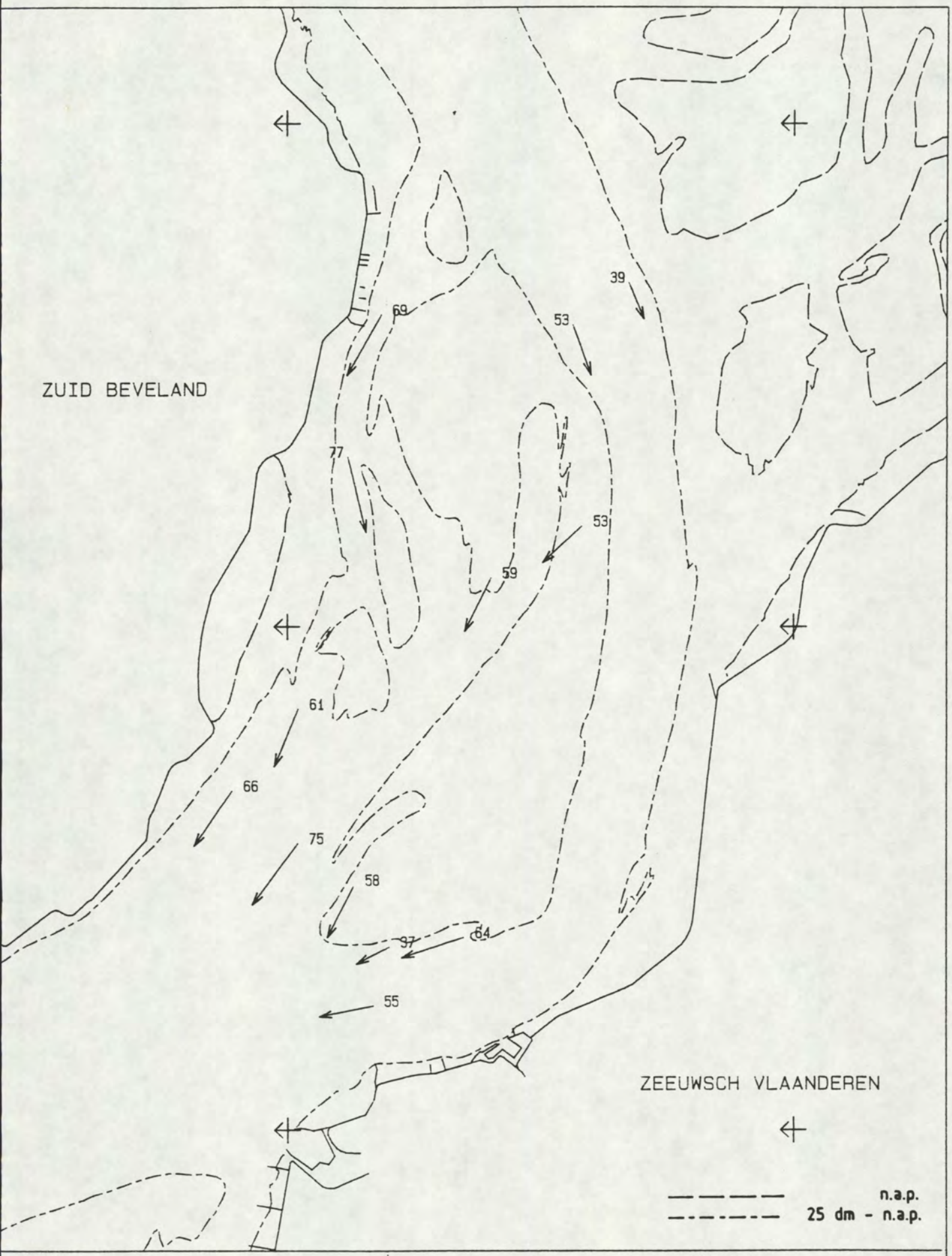

AANUUR : 1.5	STROOMMETING PROJ. OOST-WEST
ETIJVERSCHIL BAAL : 518 cm	PERIODE : 900824 T/M 900919
IEPTE : GEMIDDELD	RIJKSWATERSTAAT
CHAAL 1 : 50000.	DIRECTIE ZEELAND
TROOMSNELHEDEN IN cm/s	MEETDIENST

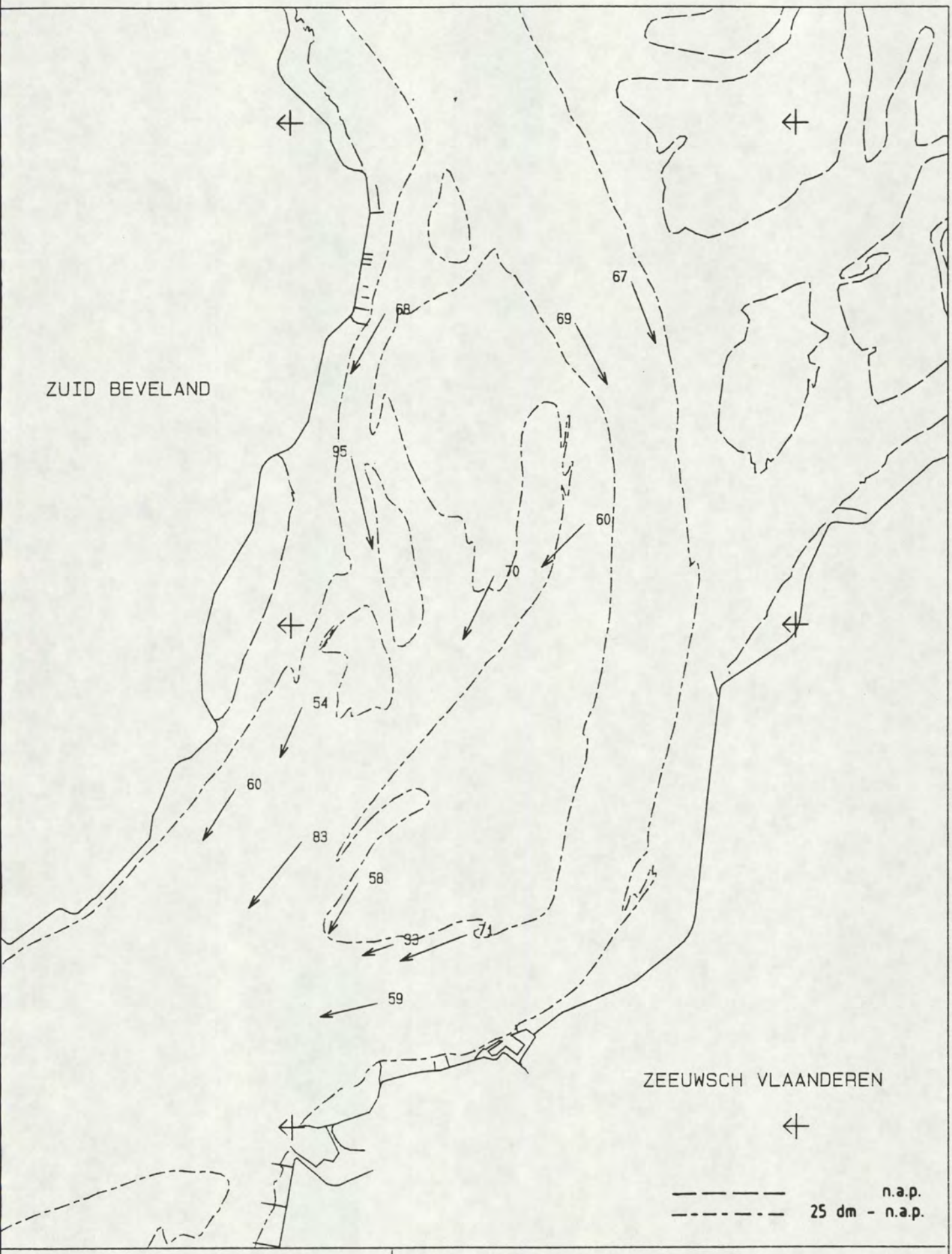

MAANUUR : 2.0	STROOMMETING PROJ. OOST-WEST
	PERIODE : 900824 T/M 900919
GETIJVERSCHIL BAAL : 518 cm	
DIEPTE : GEMIDDELD	RIJKSWATERSTAAT
SCHAAL 1 : 50000.	DIRECTIE ZEELAND
STROOMSNELHEDEN IN cm/s	MEETDIENST

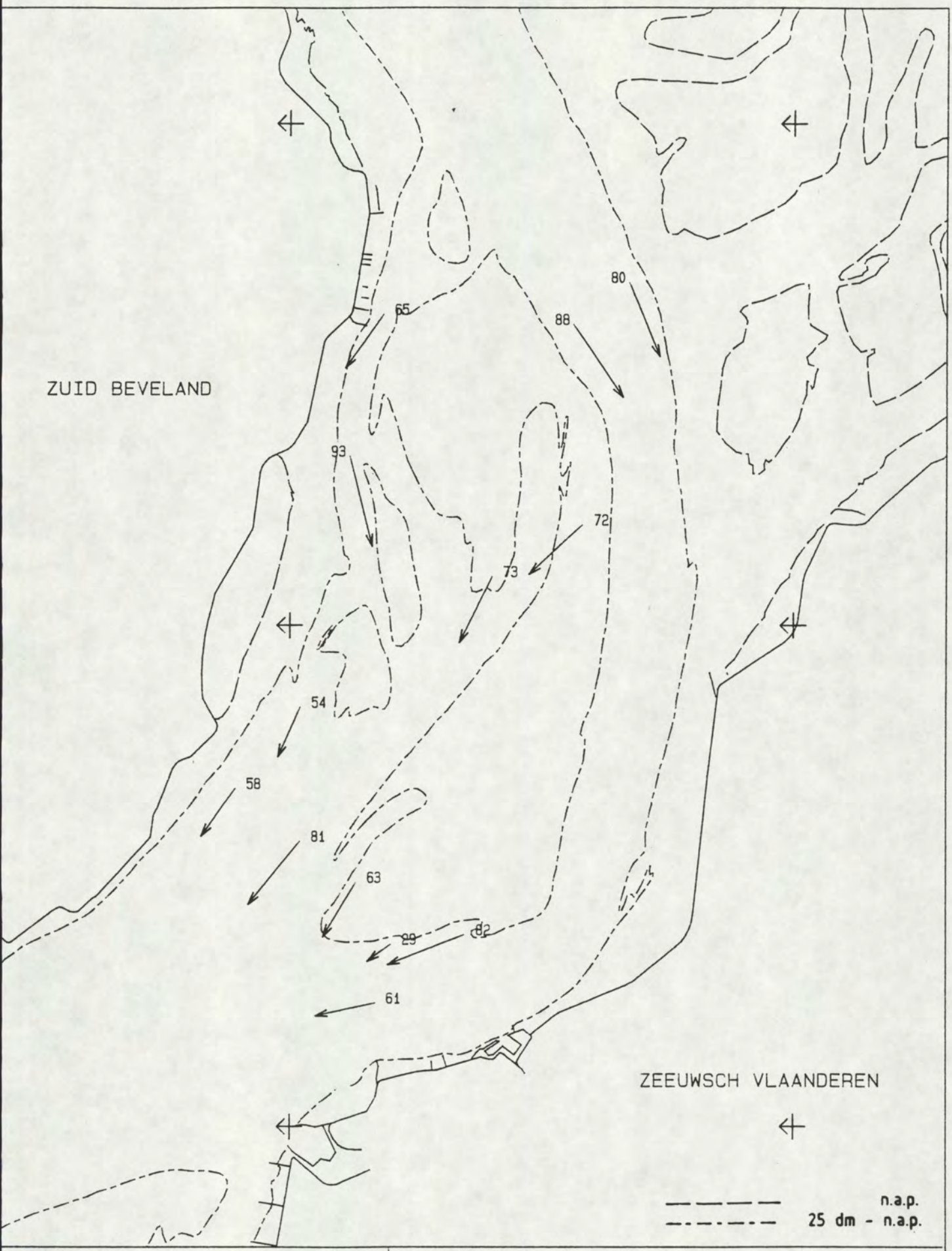

MAANUUR : 2.5

GETIJVERSCHIL BAAL : 518 cm

DIEPTE : GEMIDDELD

SCHAAL 1 : 50000.

STROOMSNELHEDEN IN cm/s

STROOMMETING PROJ. OOST-WEST

PERIODE : 900824 T/M 900919

RIJKSWATERSTAAT
DIRECTIE ZEELAND
MEETDIENST

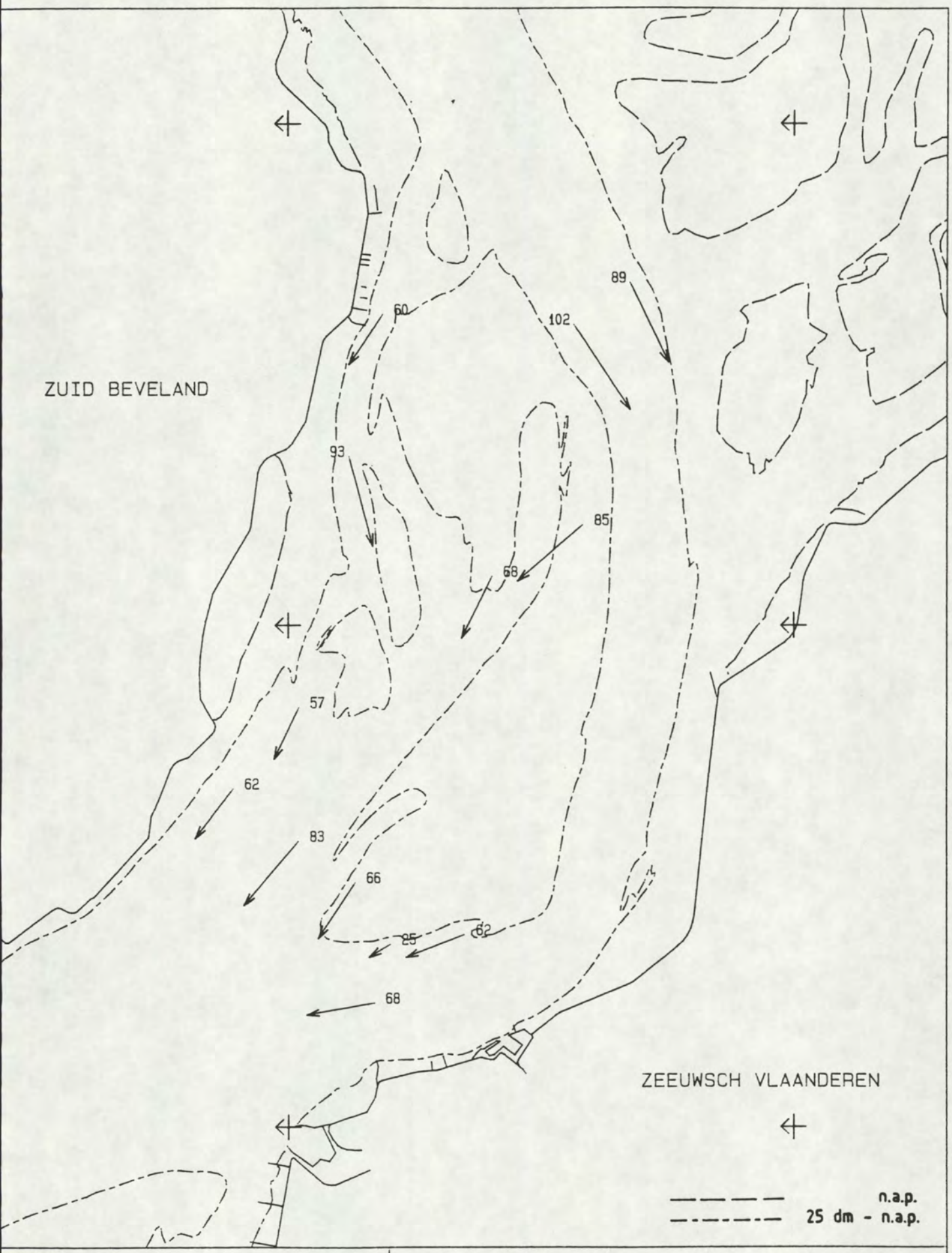

MAANUUR : 3.0

GETIJVERSCHIL BAAL : 518 cm

DIEPTE : GEMIDDELD

SCHAAL 1 : 50000.

STROOMSNELHEDEN IN cm/s

STROOMMETING PROJ. OOST-WEST

PERIODE : 900824 T/M 900919

RIJKSWATERSTAAT

DIRECTIE ZEELAND

MEETDIENST

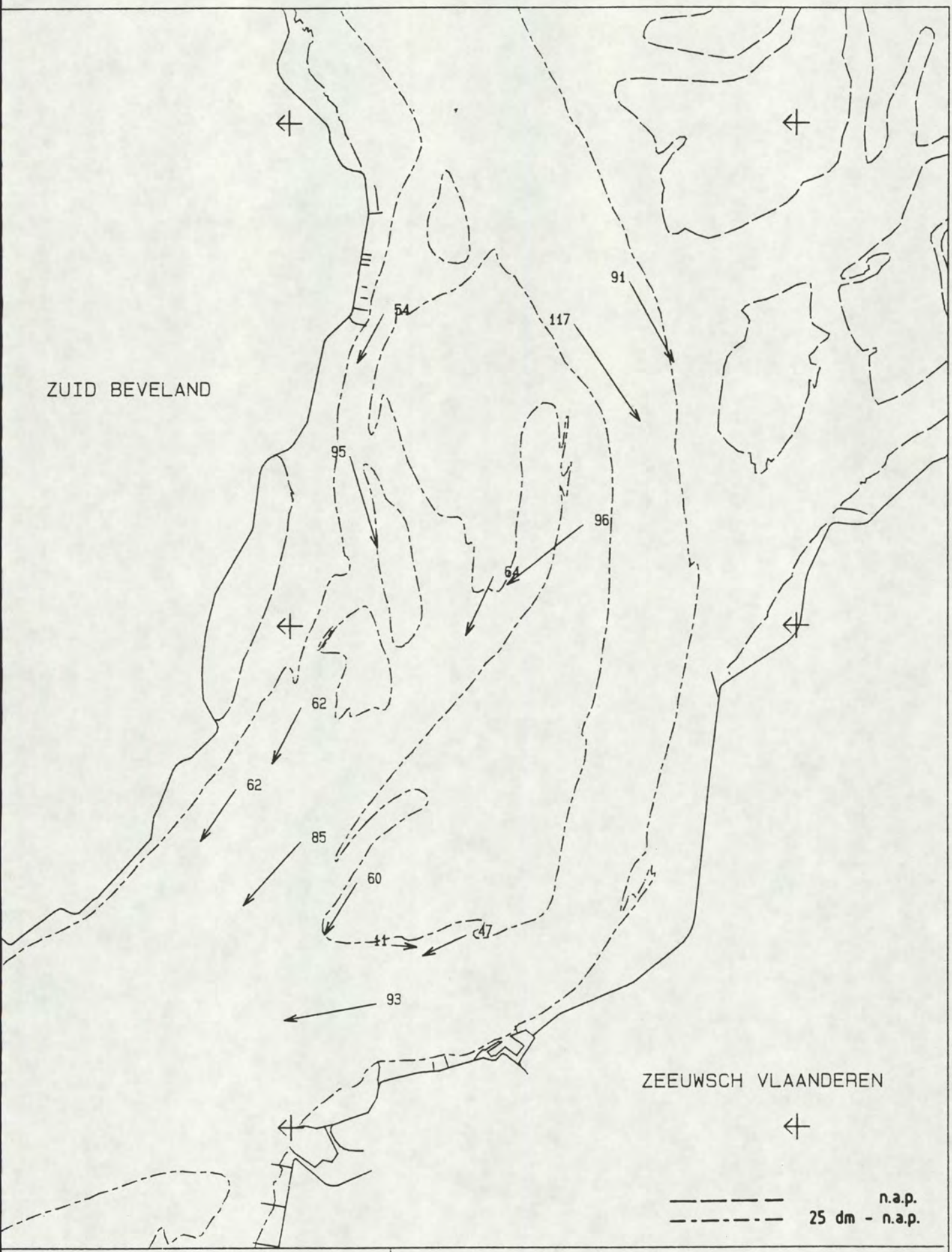

MAANUUR : 3.5

GETIJVERSCHIL BAAL : 518 cm

DIEPTE : GEMIDDELD

SCHAAL 1 : 50000.

STROOMSNELHEDEN IN cm/s

STROOMMETING PROJ. OOST-WEST

PERIODE : 900824 T/M 900919

RIJKSWATERSTAAT

DIRECTIE ZEELAND

MEETDIENST

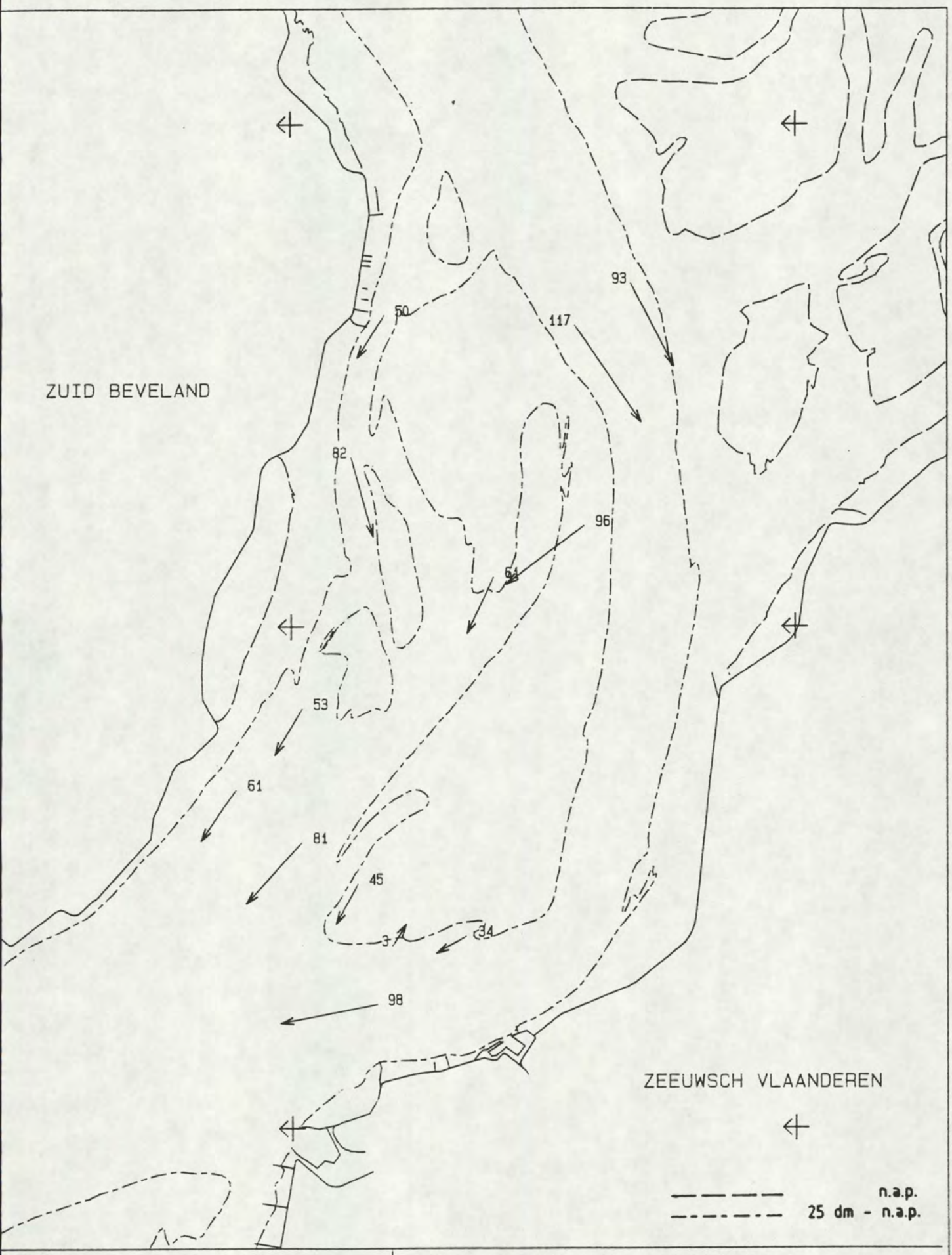

MAANUUR : 4.0

GETIJVERSCHIL BAAL : 518 cm

DIEPTE : GEMIDDELD

SCHAAL 1 : 50000.

STROOMSNELHEDEN IN cm/s

STROOMMETING PROJ. OOST-WEST

PERIODE : 900824 T/M 900919

RIJKSWATERSTAAT

DIRECTIE ZEELAND

MEETDIENST

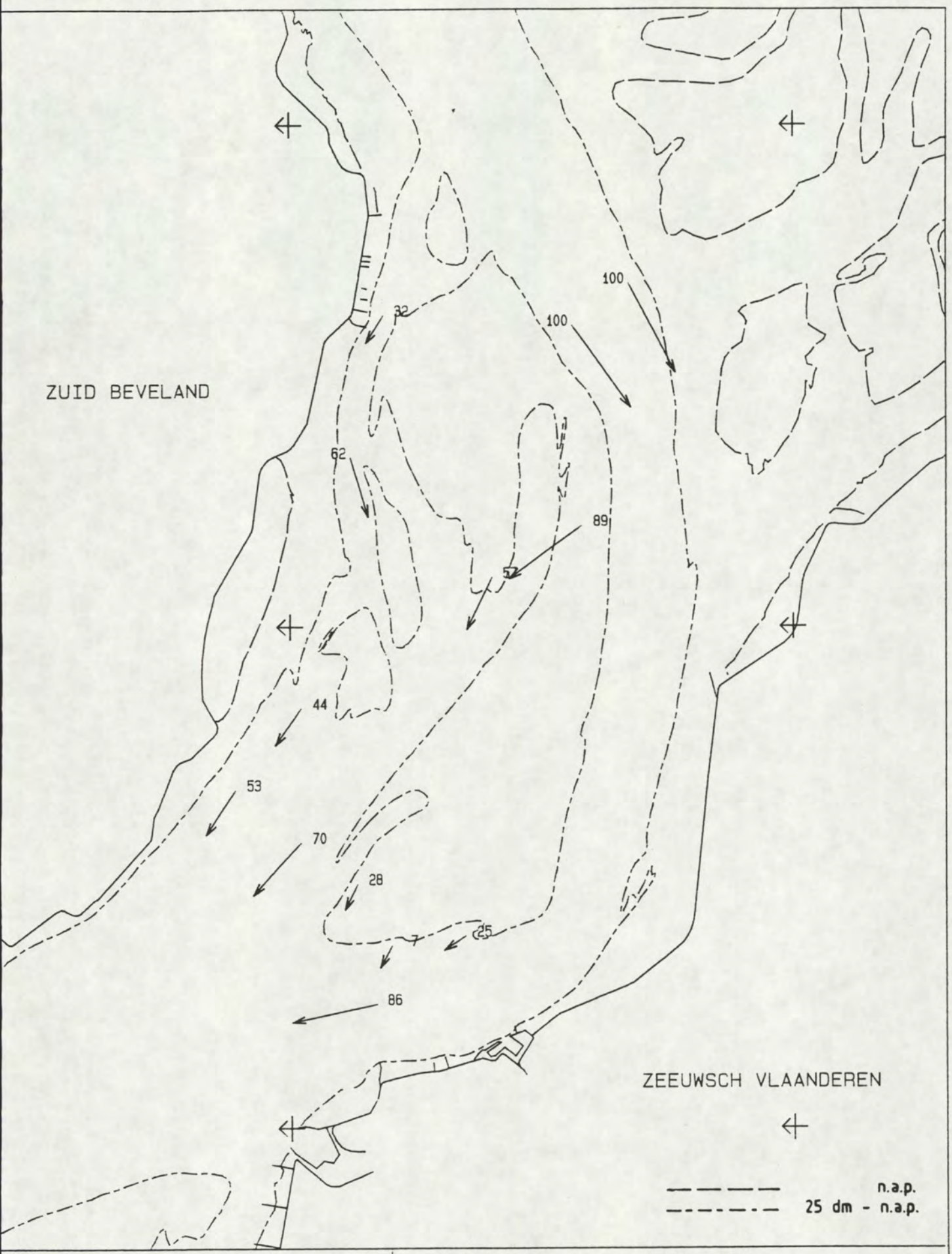

MAANUUR : 4.5

GETIJVERSCHIL BAAL : 518 cm
DIEPTE : GEMIDDELD
SCHAAL 1 : 50000.
STROOMSNELHEDEN IN cm/s

STROOMMETING PROJ. OOST-WEST

PERIODE : 900824 T/M 900919

RIJKSWATERSTAAT
DIRECTIE ZEELAND
MEETDIENST

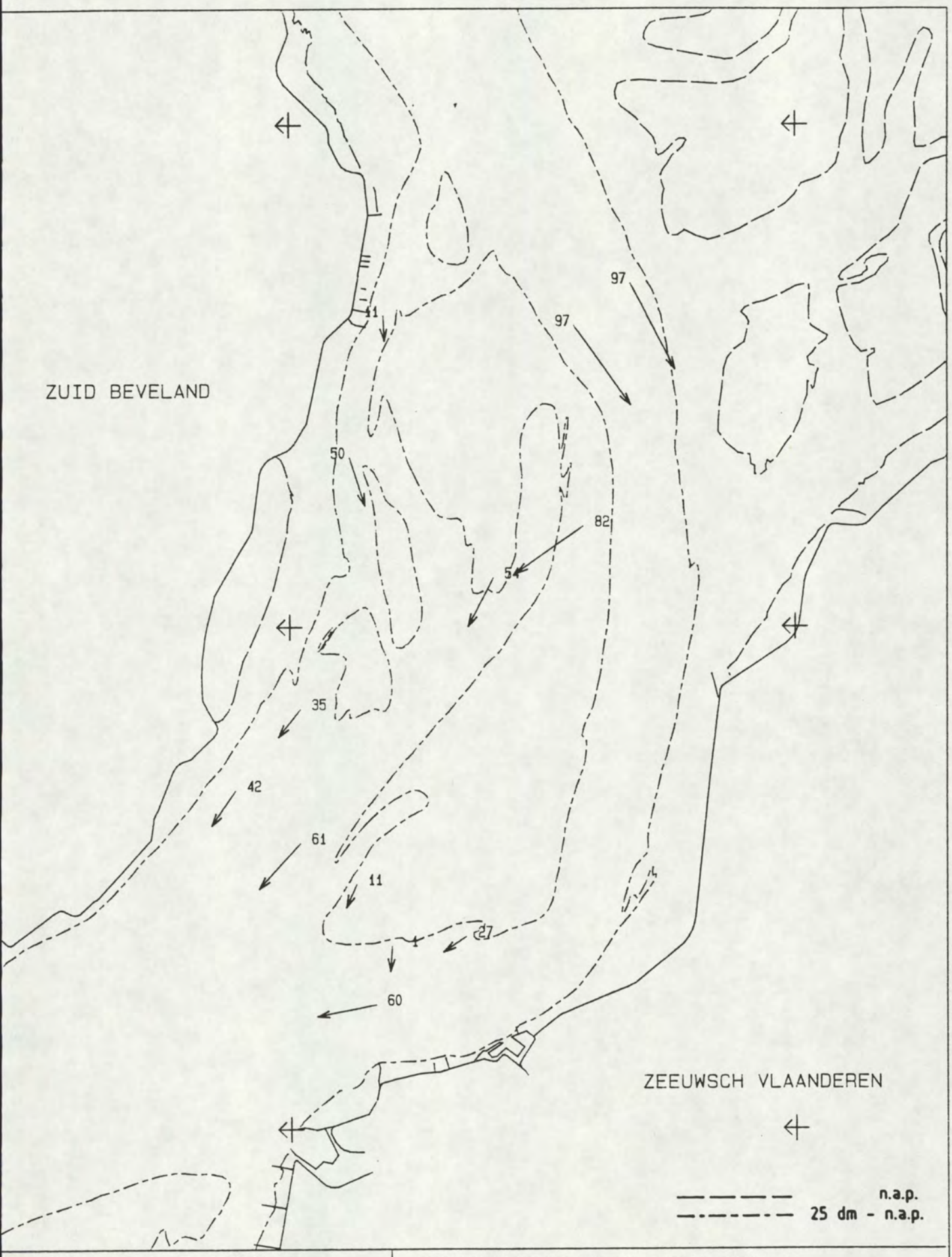

MAANUUR : 5.0

GETIJVERSCHIL BAAL : 518 cm

DIEPTE : GEMIDDELD

SCHAAL 1 : 50000.

STROOMSNELHEDEN IN cm/s

STROOMMETING PROJ. OOST-WEST

PERIODE : 900824 T/M 900919

RIJKSWATERSTAAT

DIRECTIE ZEELAND

MEETDIENST

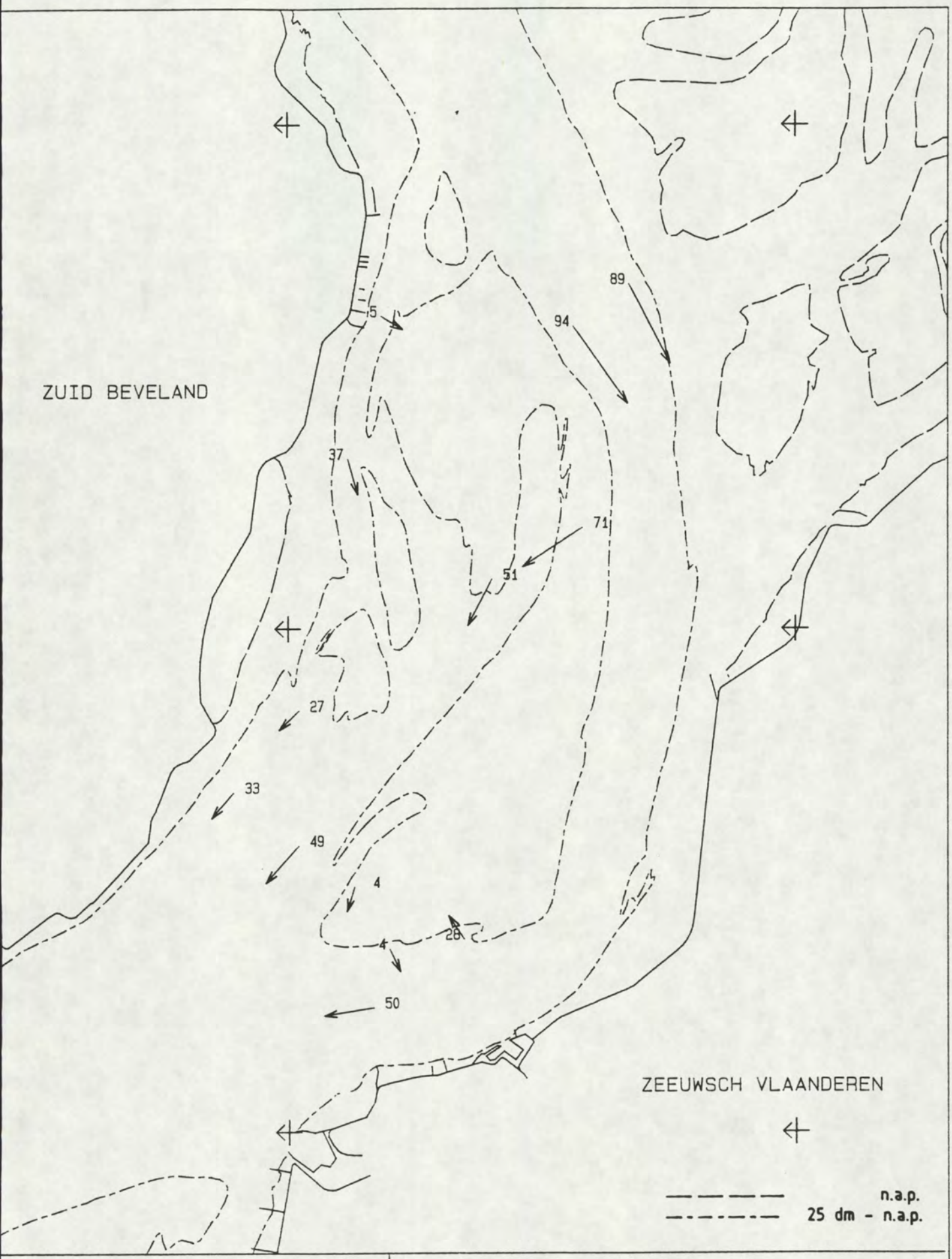

MAANUUR : 5.5	STROOMMETING PROJ. OOST-WEST
GETIJVERSCHIL BAAL : 518 cm	PERIODE : 900824 T/M 900919
DIEPTE : GEMIDDELD	RIJKSWATERSTAAT
SCHAAL 1 : 50000.	DIRECTIE ZEELAND
STROOMSNELHEDEN IN cm/s	MEETDIENST

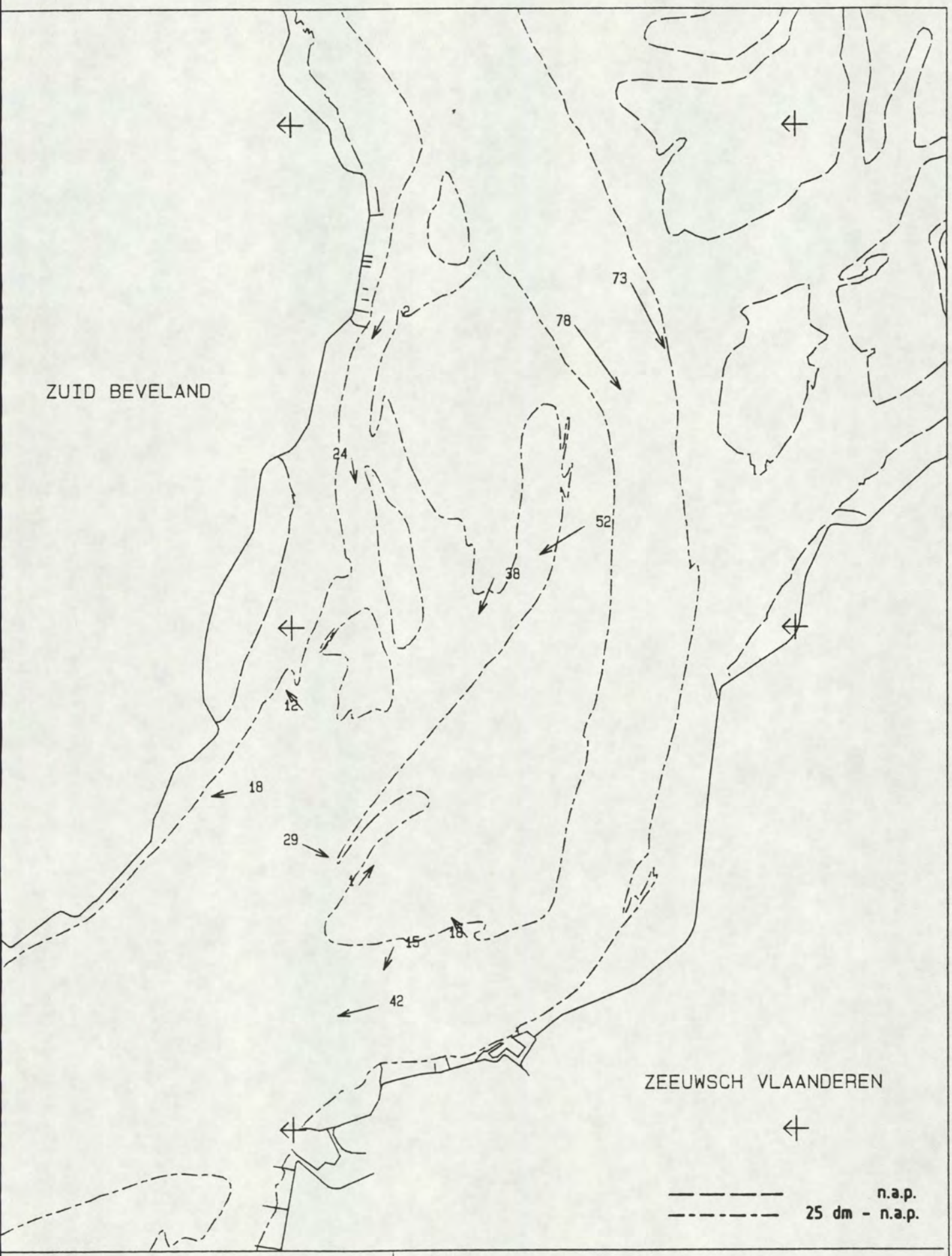

MAANUUR : 6.0

GETIJVERSCHIL BAAL : 518 cm
DIEPTE : GEMIDDELD
SCHAAL 1 : 50000.
STROOMSNELHEDEN IN cm/s

STROOMMETING PROJ. OOST-WEST

PERIODE : 900824 T/M 900919

RIJKSWATERSTAAT
DIRECTIE ZEELAND
MEETDIENST

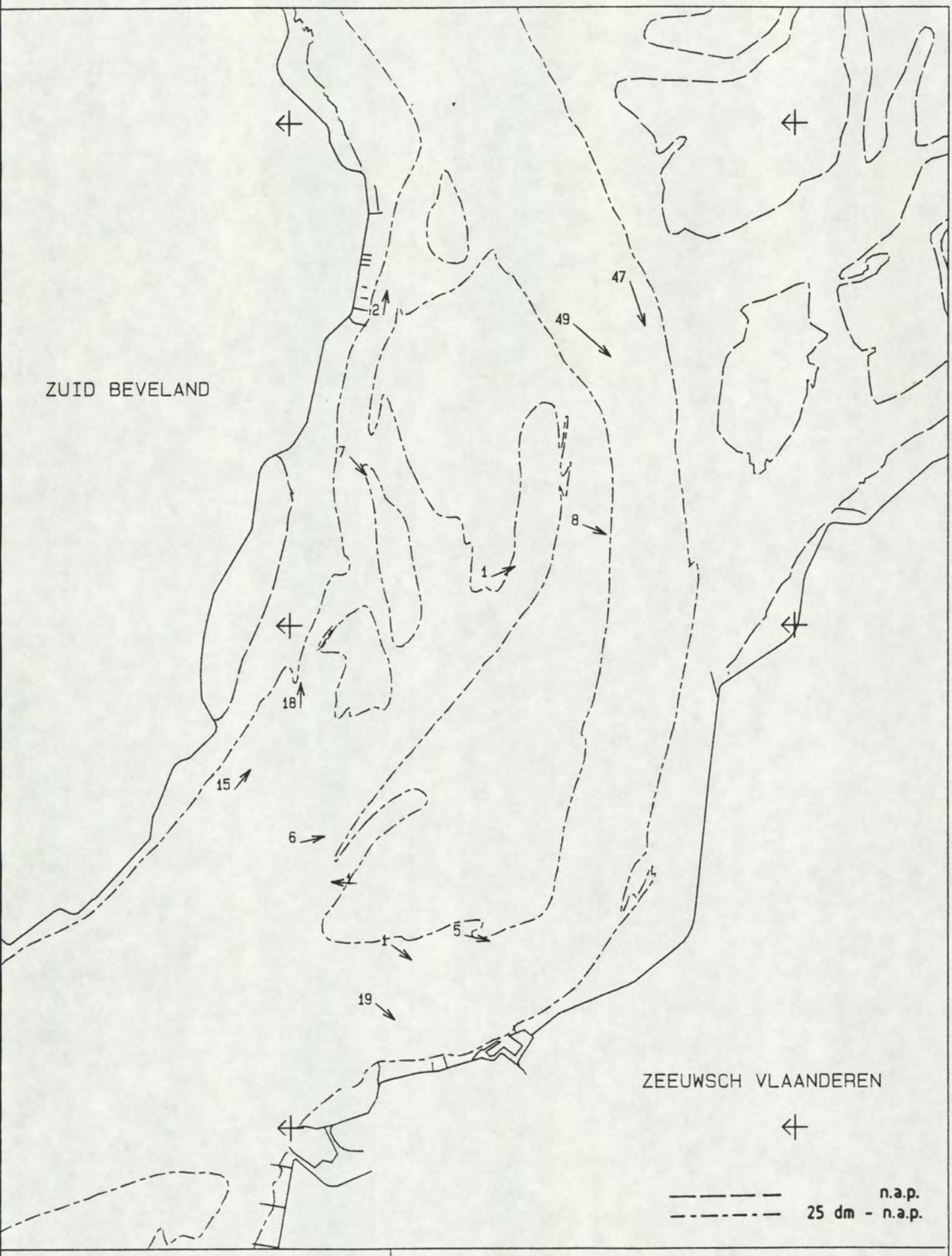

MAANUUR : 6.5

GETIJVERSCHIL BAAL : 518 cm

DIEPTE : GEMIDDELD

SCHAAL 1 : 50000.

STROOMSNELHEDEN IN cm/s

STROOMMETING PROJ. OOST-WEST

PERIODE : 900824 T/M 900919

RIJKSWATERSTAAT

DIRECTIE ZEELAND

MEETDIENST

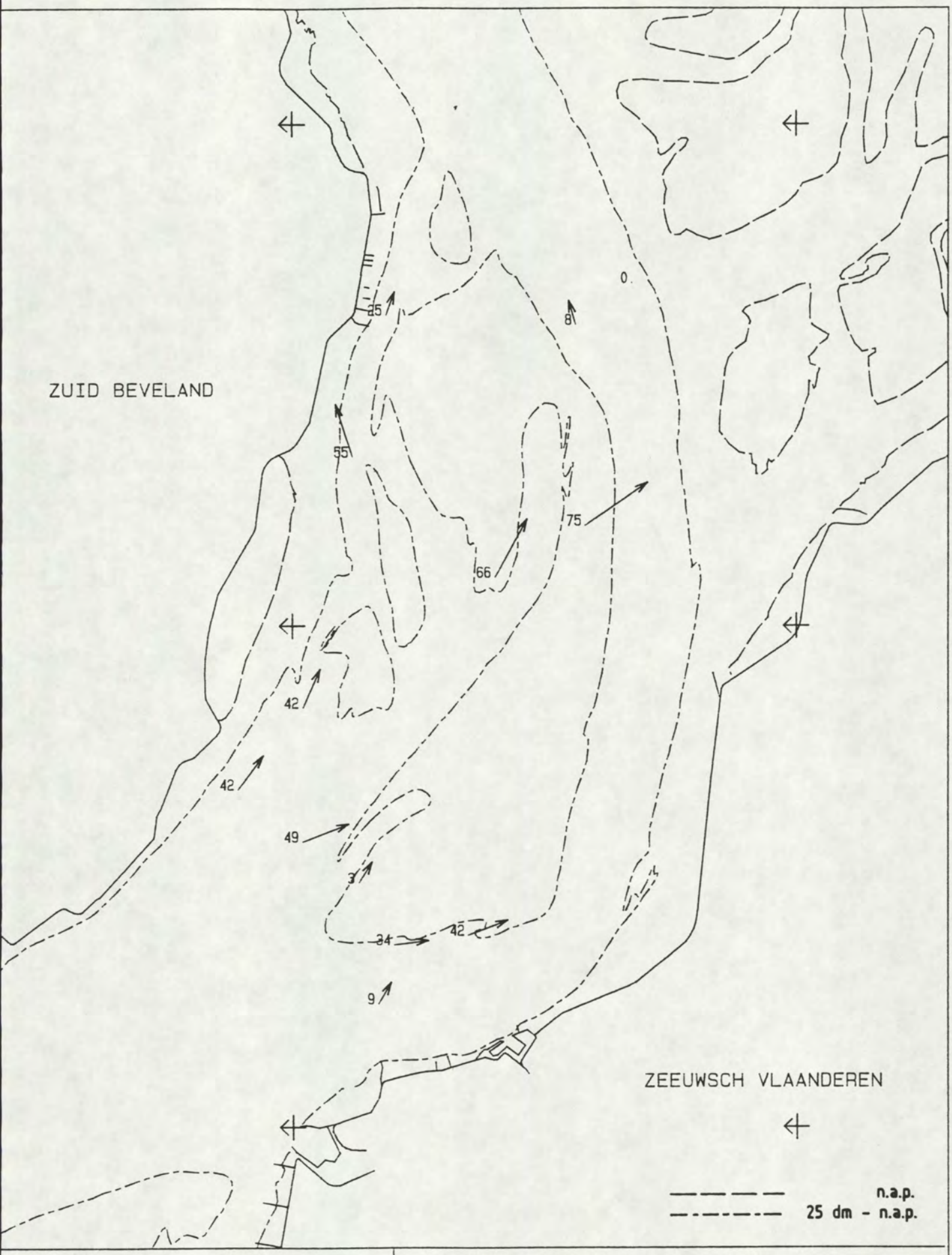

MAANUUR : 7.0

GETIJVERSCHIL BAAL : 518 cm
DIEPTE : GEMIDDELD
SCHAAL 1 : 50000.
STROOMSNELHEDEN IN cm/s

STROOMMETING PROJ. OOST-WEST

PERIODE : 900824 T/M 900919

RIJKSWATERSTAAT
DIRECTIE ZEELAND
MEETDIENST

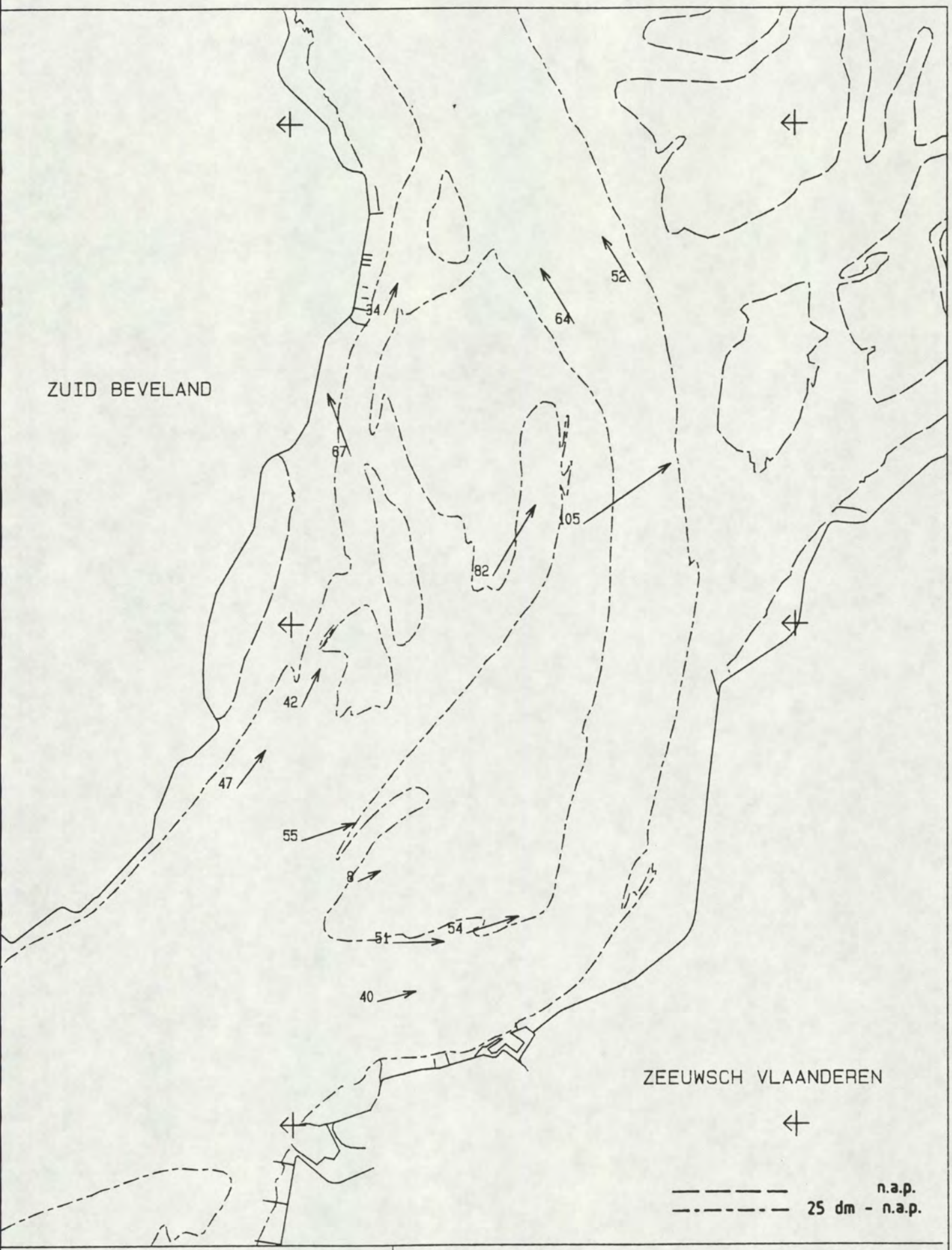

MAANUUR : 7.5

GETIJVERSCHIL BAAL : 518 cm
DIEPTE : GEMIDDELD
SCHAAL 1 : 50000.
STROOMSNELHEDEN IN cm/s

STROOMMETING PROJ. OOST-WEST

PERIODE : 900824 T/M 900919

RIJKSWATERSTAAT
DIRECTIE ZEELAND
MEETDIENST

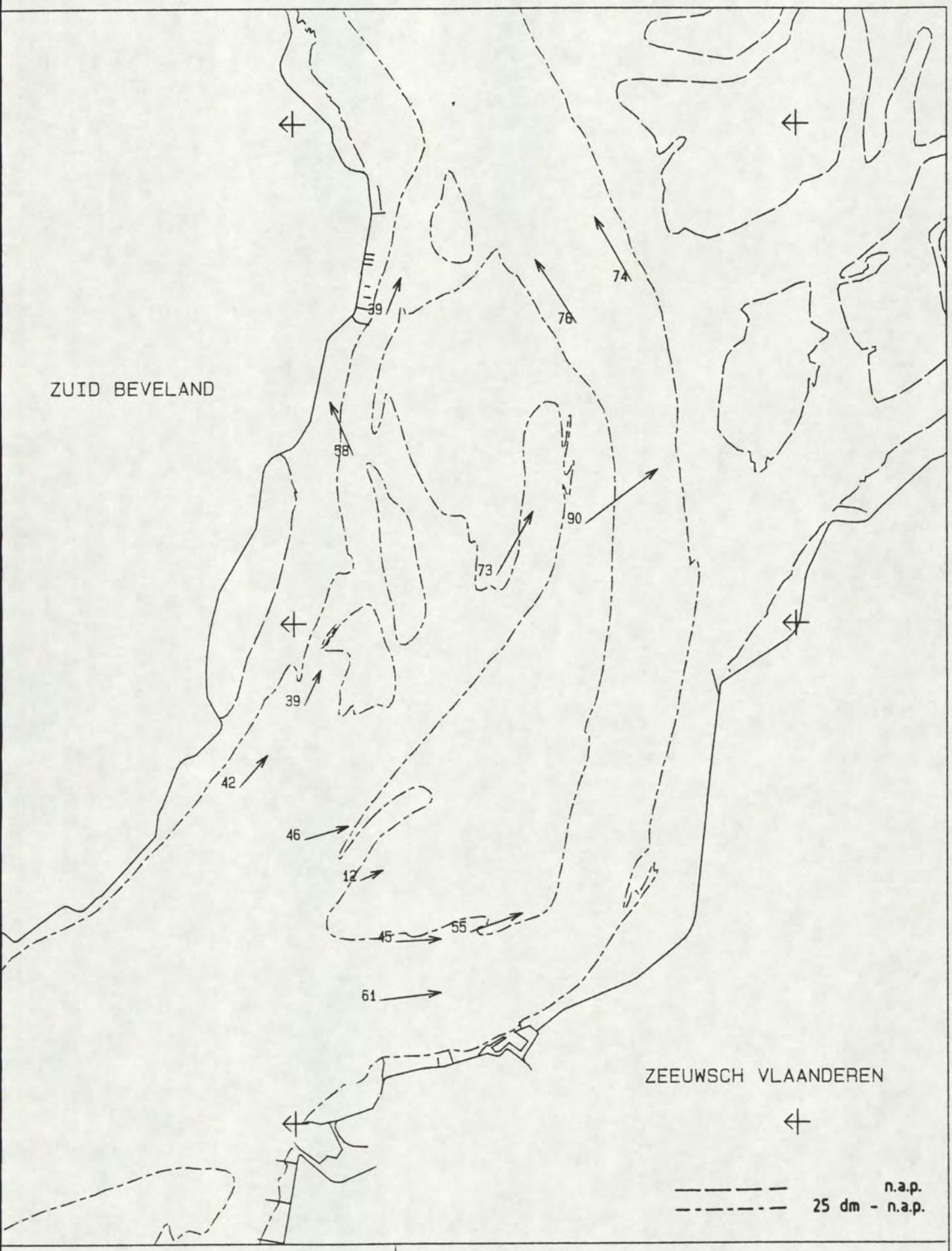

MAANUUR : 8.0	STROOMMETING PROJ. OOST-WEST
	PERIODE : 900824 T/M 900919
GETIJVERSCHIL BAAL : 518 cm	
DIEPTE : GEMIDDELD	RIJKSWATERSTAAT
SCHAAL 1 : 50000.	DIRECTIE ZEELAND
STROOMSNELHEDEN IN cm/s	MEETDIENST

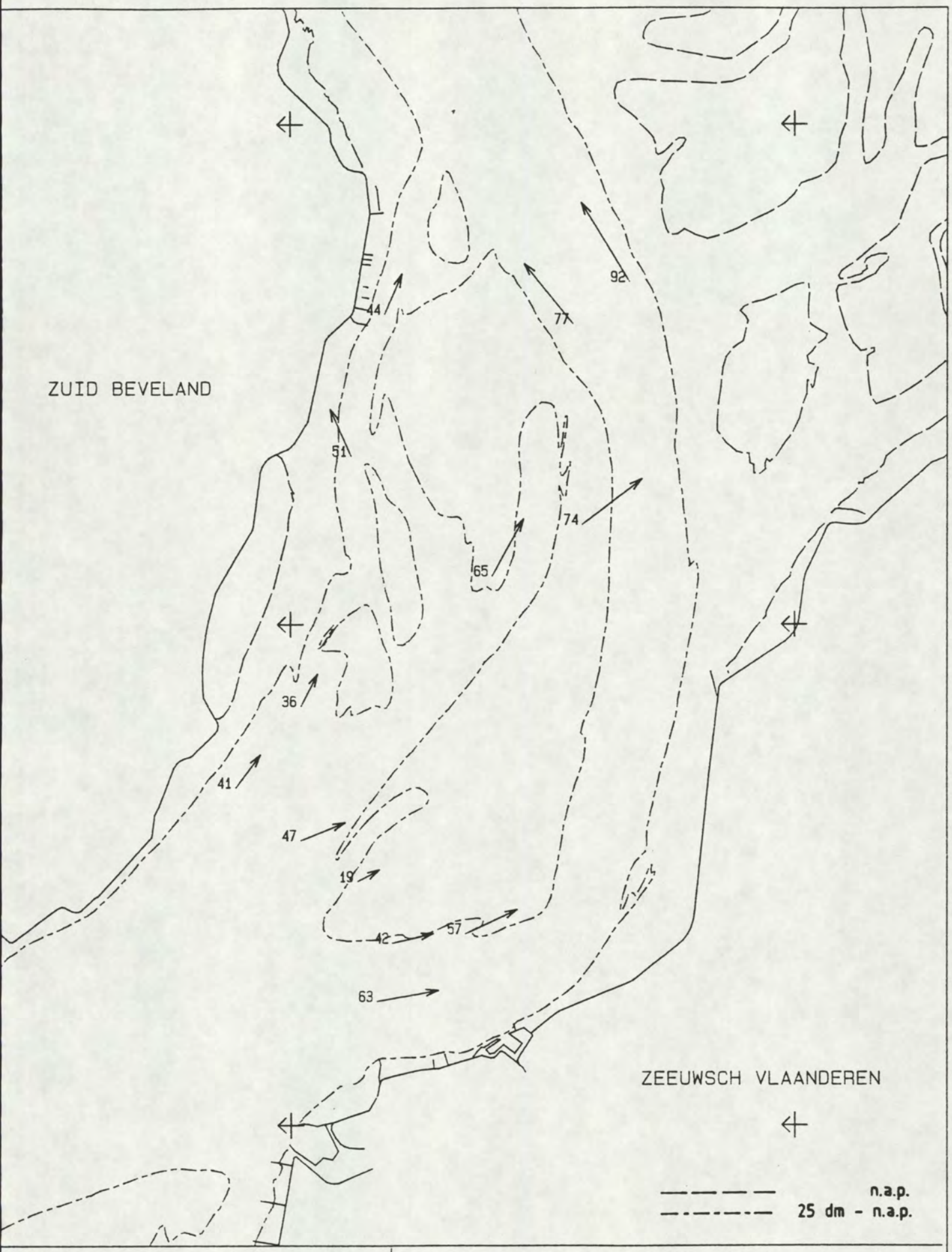

MAANUUR : 8.5

GETIJVERSCHIL BAAL : 518 cm
DIEPTE : GEMIDDELD
SCHAAL 1 : 50000.
STROOMSNELHEDEN IN cm/s

STROOMMETING PROJ. OOST-WEST

PERIODE : 900824 T/M 900919

RIJKSWATERSTAAT
DIRECTIE ZEELAND
MEETDIENST

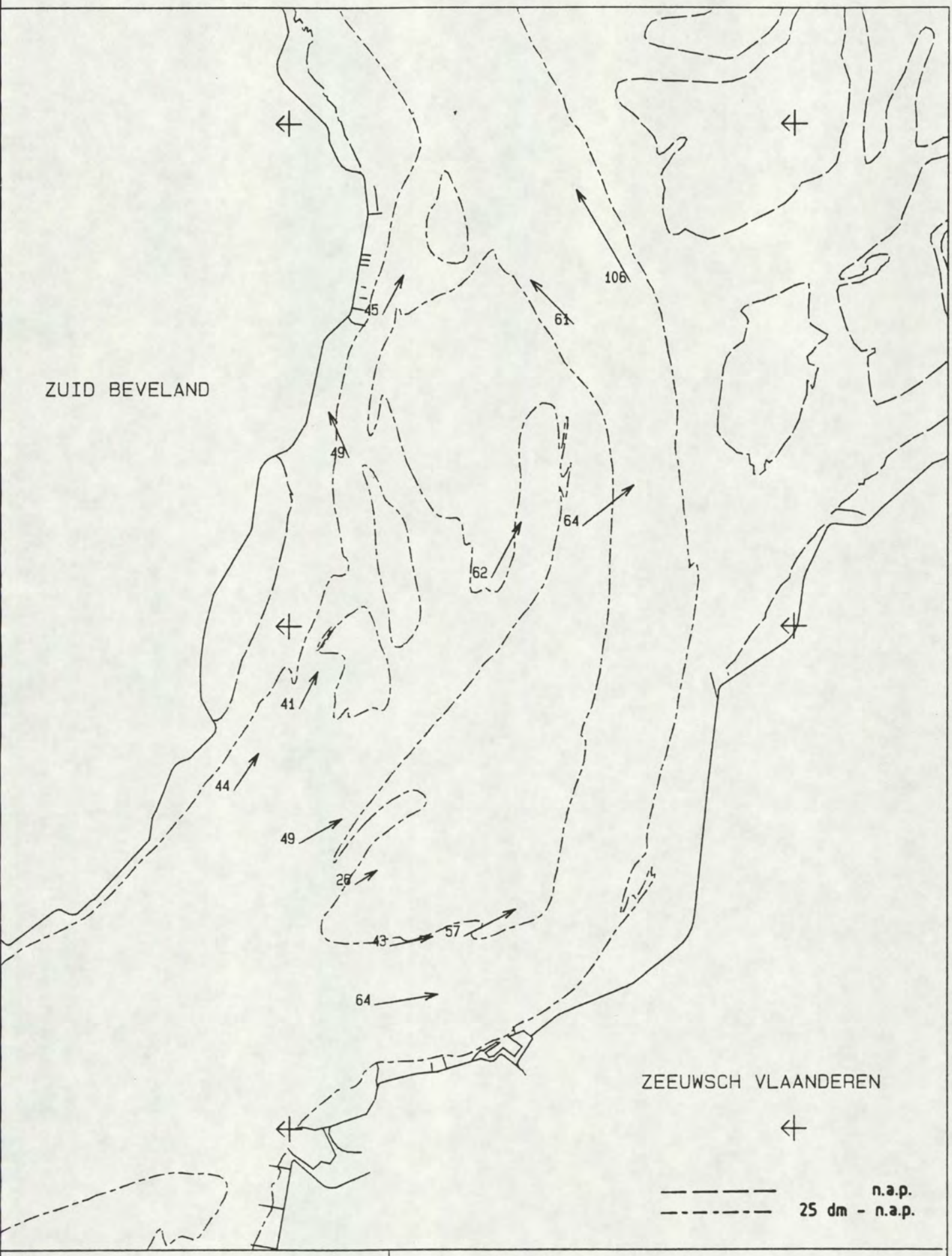

MAANUUR : 9.0	STROOMMETING PROJ. OOST-WEST
	PERIODE : 900824 T/M 900919
GETIJVERSCHIL BAAL : 518 cm	
DIEPTE : GEMIDDELD	RIJKSWATERSTAAT
SCHAAL 1 : 50000.	DIRECTIE ZEELAND
STROOMSNELHEDEN IN cm/s	MEETDIENST

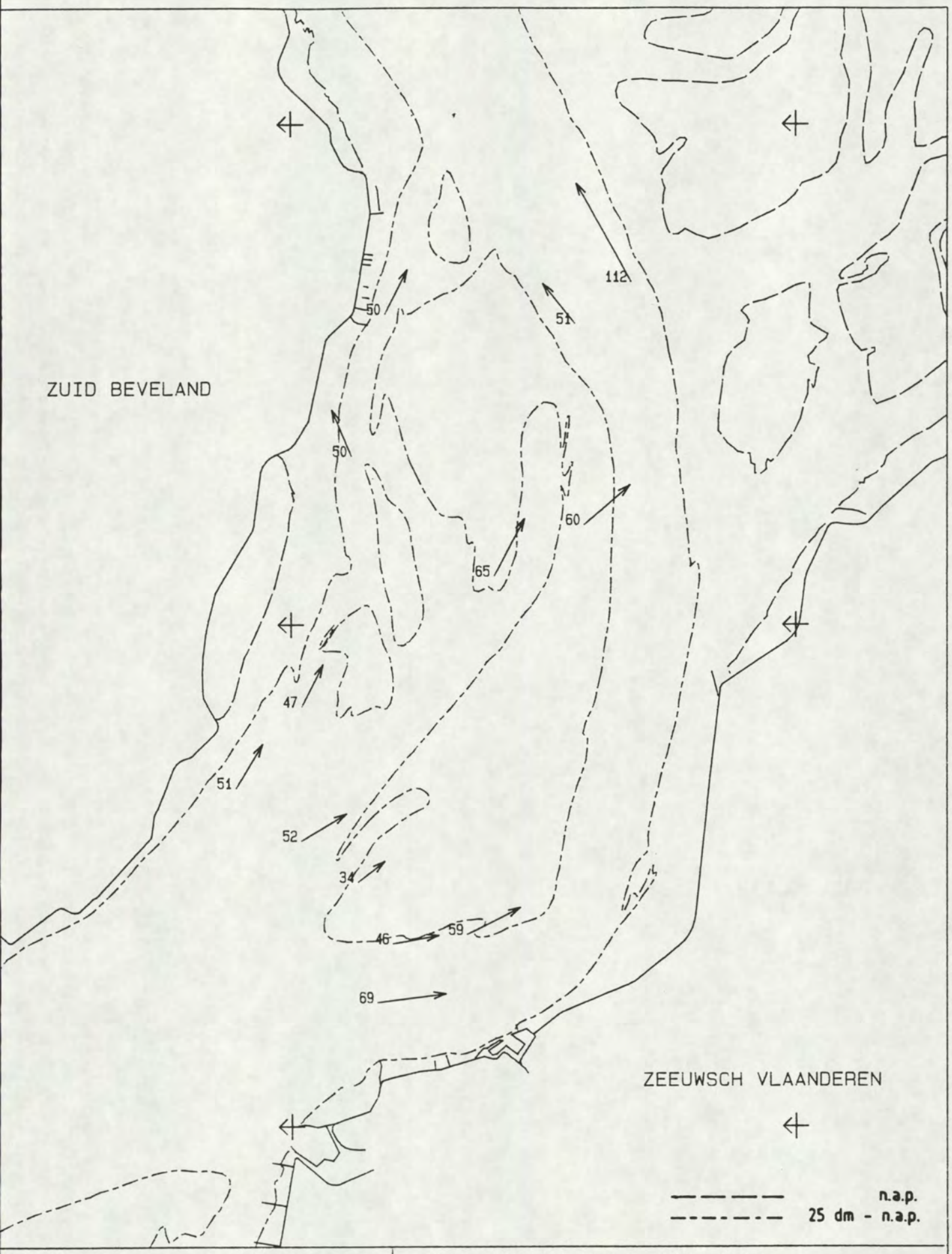

MAANUUR : 9.5	STROOMMETING PROJ. OOST-WEST
GETIJVERSCHIL BAAL : 518 cm	PERIODE : 900824 T/M 900919
DIEPTE : GEMIDDELD	RIJKSWATERSTAAT
SCHAAL 1 : 50000.	DIRECTIE ZEELAND
STROOMSNELHEDEN IN cm/s	MEETDIENST

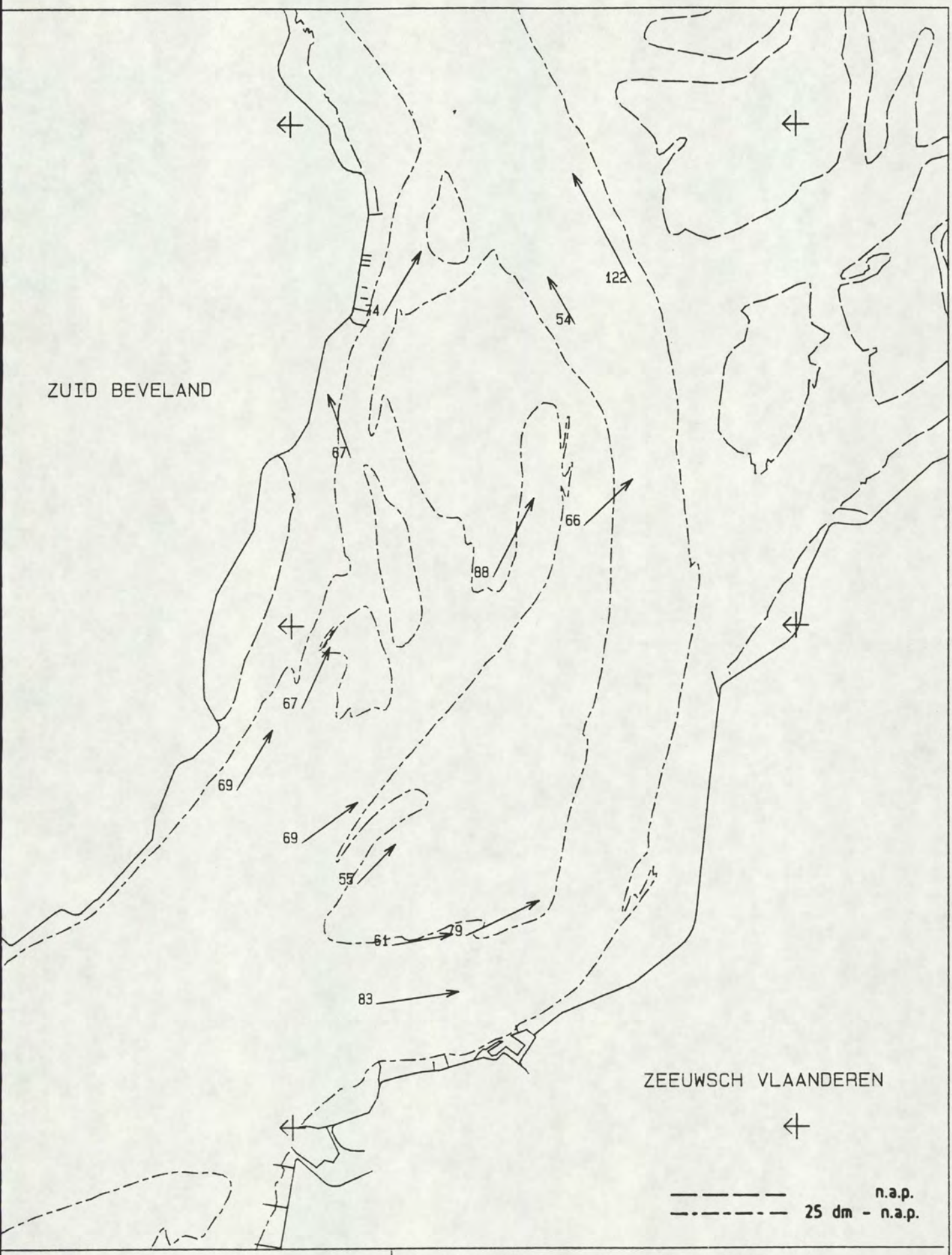

MAANUUR : 10.0

GETIJVERSCHIL BAAL : 518 cm
DIEPTE : GEMIDDELD
SCHAAL 1 : 50000.
STROOMSNELHEDEN IN cm/s

STROOMMETING PROJ. OOST-WEST

PERIODE : 900824 T/M 900919

RIJKSWATERSTAAT
DIRECTIE ZEELAND
MEETDIENST

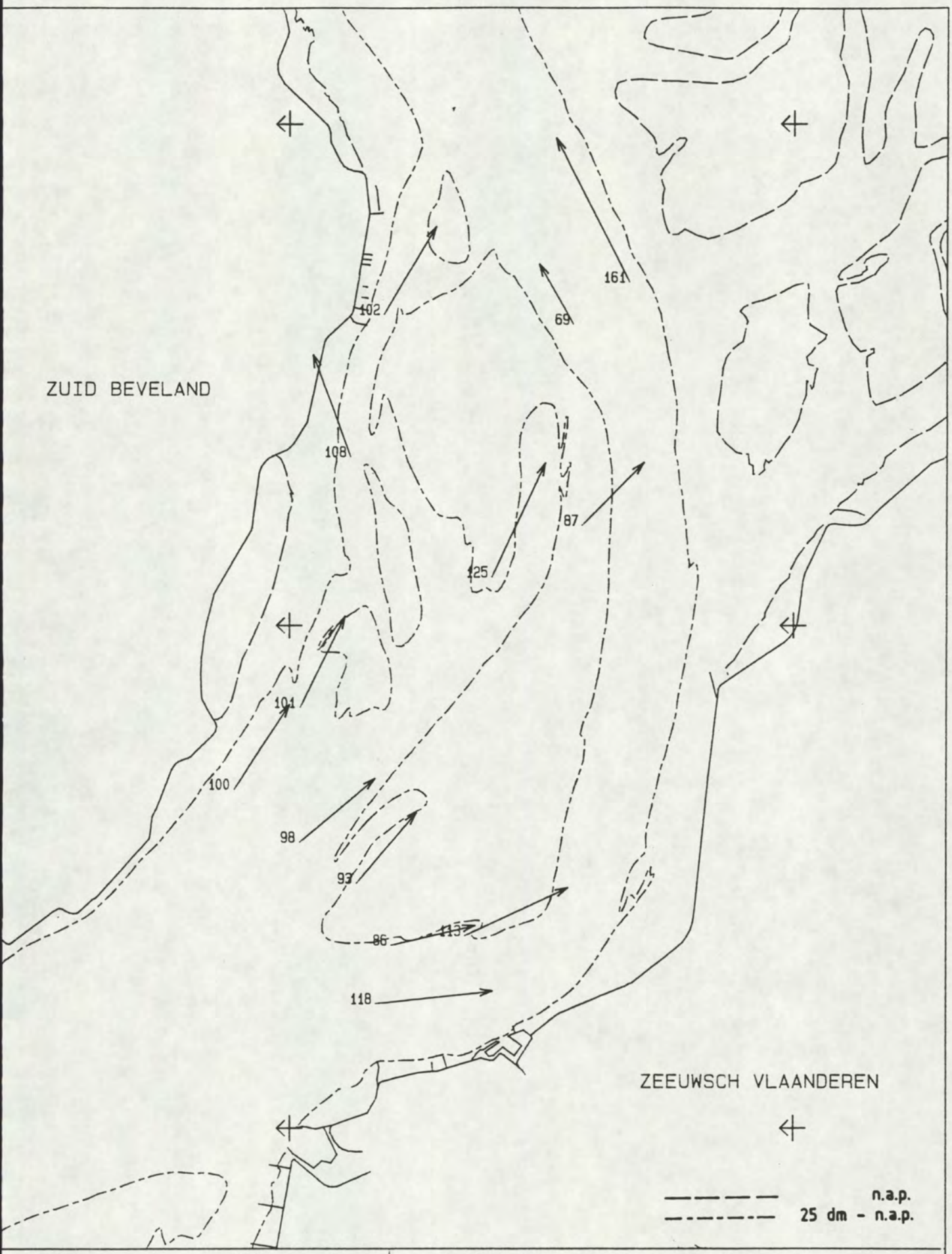

MAANUUR : 10.5

GETIJVERSCHIL BAAL : 518 cm

DIEPTE : GEMIDDELD

SCHAAL 1 : 50000.

STROOMSNELHEDEN IN cm/s

STROOMMETING PROJ. OOST-WEST

PERIODE : 900824 T/M 900919

RIJKSWATERSTAAT
DIRECTIE ZEELAND
MEETDIENST

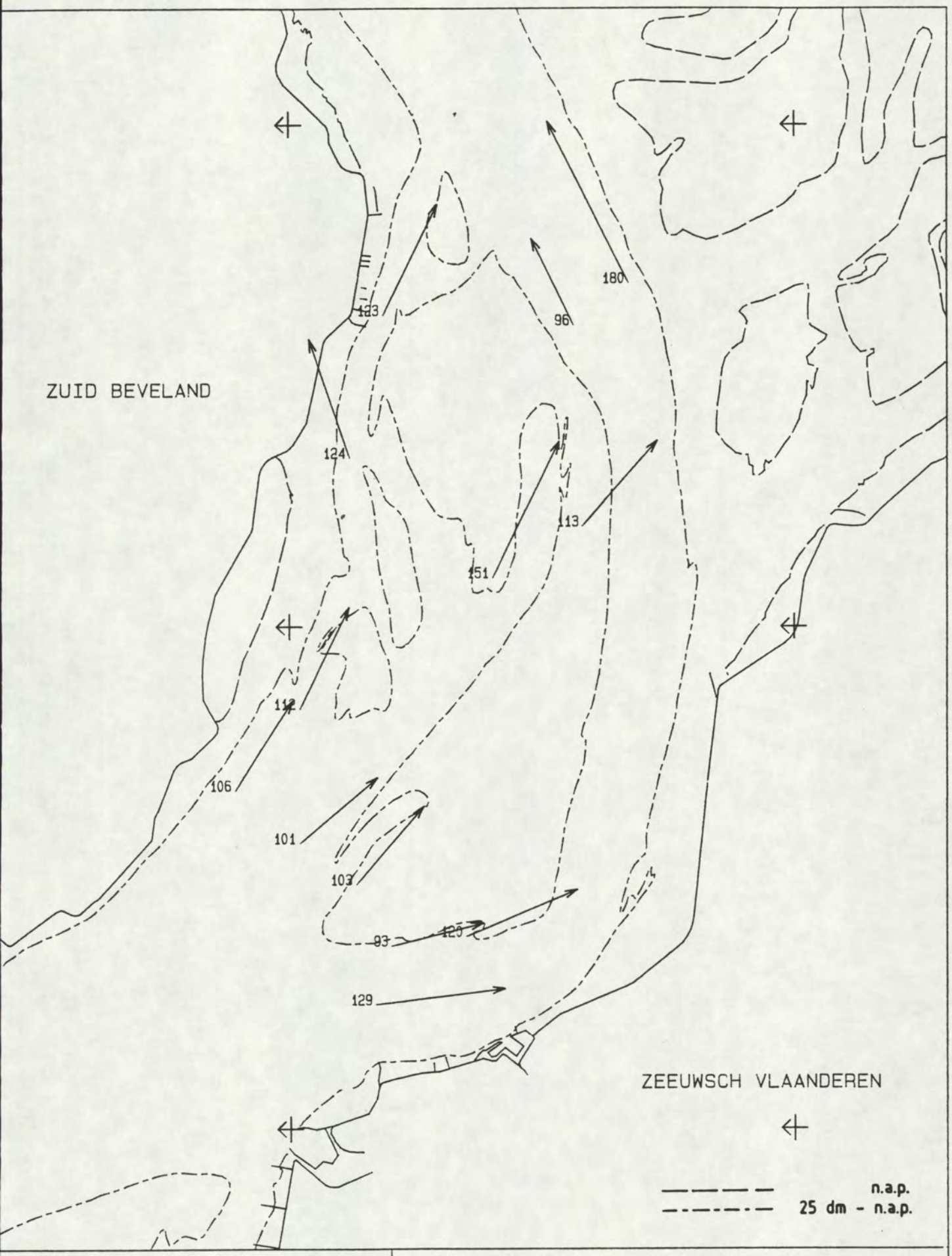

MAANUUR : 11.0	STROOMMETING PROJ. OOST-WEST
	PERIODE : 900824 T/M 900919
GETIJVERSCHIL BAAL : 518 cm	
DIEPTE : GEMIDDELD	RIJKSWATERSTAAT
SCHAAL 1 : 50000.	DIRECTIE ZEELAND
STROOMSNELHEDEN IN cm/s	MEETDIENST

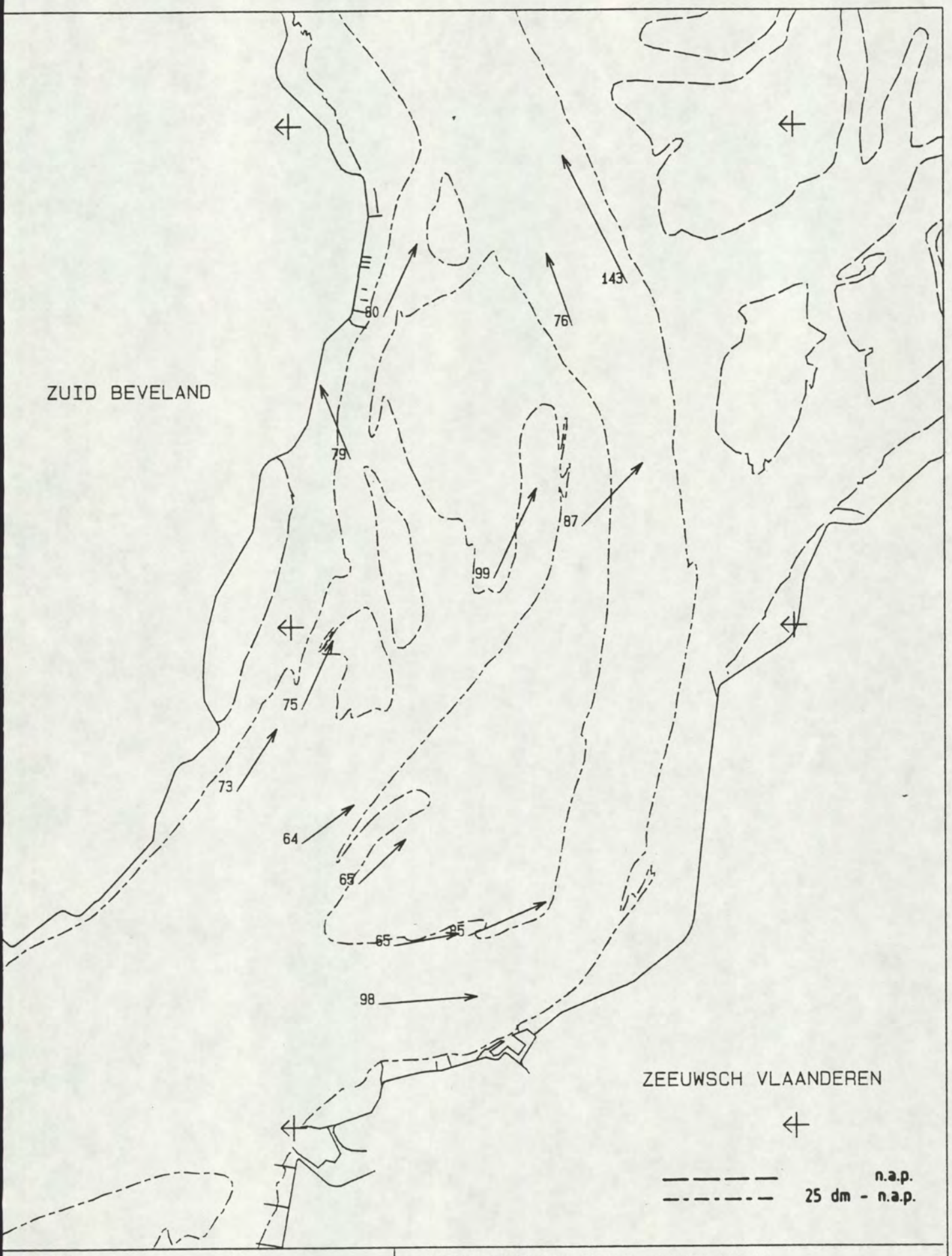

MAANUUR : 11.5	STROOMMETING PROJ. OOST-WEST
	PERIODE : 900824 T/M 900919
GETIJVERSCHIL BAAL : 518 cm	
DIEPTE : GEMIDDELD	RIJKSWATERSTAAT
SCHAAL 1 : 50000.	DIRECTIE ZEELAND
STROOMSNELHEDEN IN cm/s	MEETDIENST